












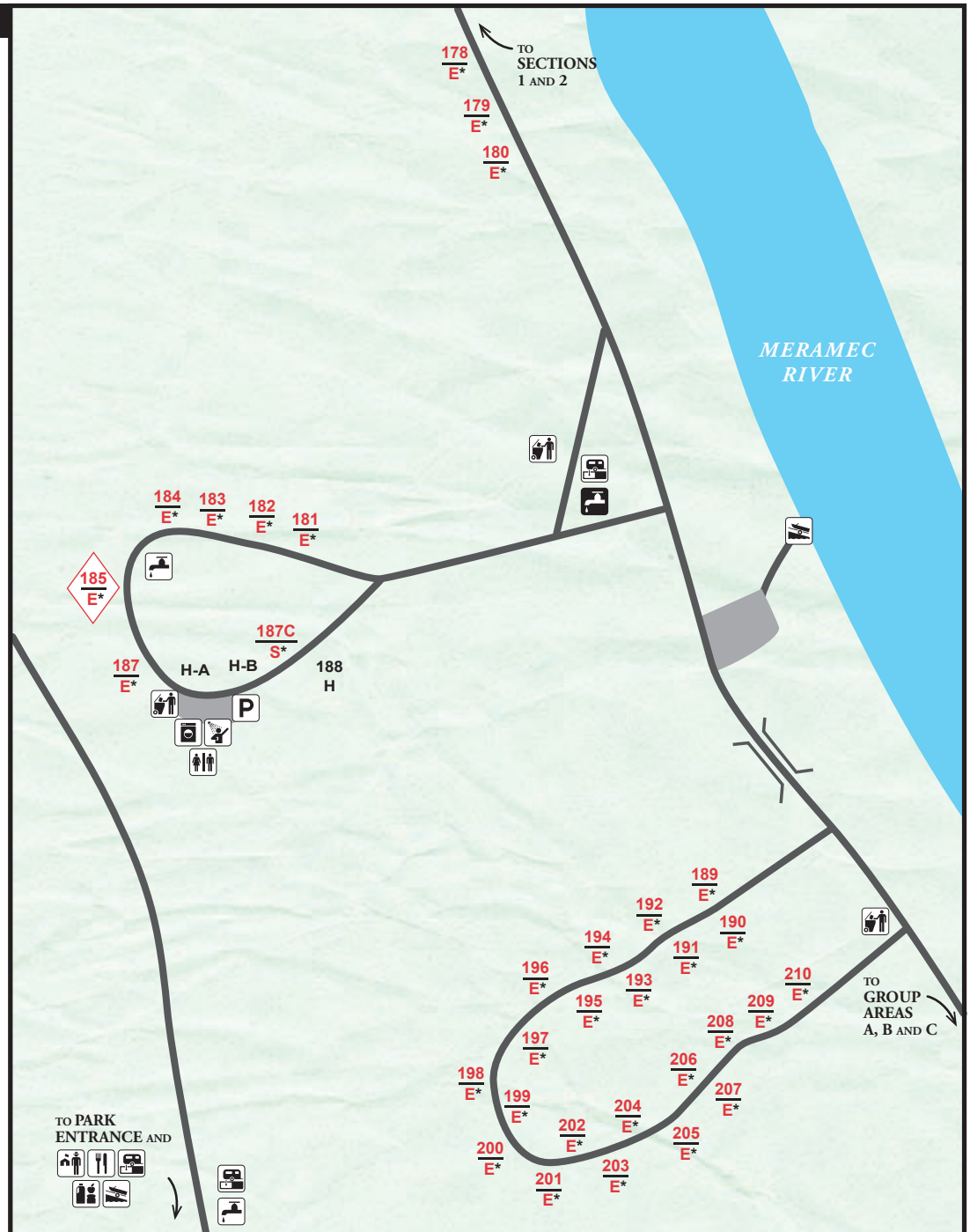


MERAMEC STATE PARK

Campground (Section 3)

LEGEND

- # reservable site
- E electric site
- S sewer/electric/water site
- * 50 amp service
- H campground host
-  water
-  frost-free water
-  restroom
-  showerhouse
-  laundry
-  dump station
-  trash dumpster
-  parking
-  boat launch
(gravel ramp)
-  dining
-  park office
-  store
-  bridge



DISCLAIMER: This map is not a legal survey. The Missouri Department of Natural Resources makes no warranty, expressed or implied, as to the accuracy of the data or related materials and is not responsible for any damage or loss resulting from its use.

10/24