












PREPARATION OF THIS MAP WAS FINANCED WHOLLY THROUGH A GRANT FROM THE DEPARTMENT OF HOUSING AND URBAN DEVELOPMENT AND THE COMMUNITY DEVELOPMENT AGENCY OF ST. LOUIS UNDER THE PROVISIONS OF TITLE 1 OF THE HOUSING AND COMMUNITY DEVELOPMENT ACT OF 1980 (PL91-359)

LEGEND

CONTRIBUTING BUILDINGS:

-  URBAN VERNACULAR CLASSICISM
-  MANSARD/ITALIANATE
-  LATE NINETEENTH CENTURY REVIVAL
-  TWENTIETH CENTURY FLATS AND HOUSES
-  COMMERCIAL/WAREHOUSE BUILDINGS
-  MISCELLANEOUS
-  CAMERA ANGLE AND PHOTO NUMBER
-  KEY TO OWNER OF RECORD
-  CHURCH
-  non-contributing buildings
-  nominated to the National Register of Historic Places

ARCHITECTURAL SURVEY OF
MC KINLEY/FOX

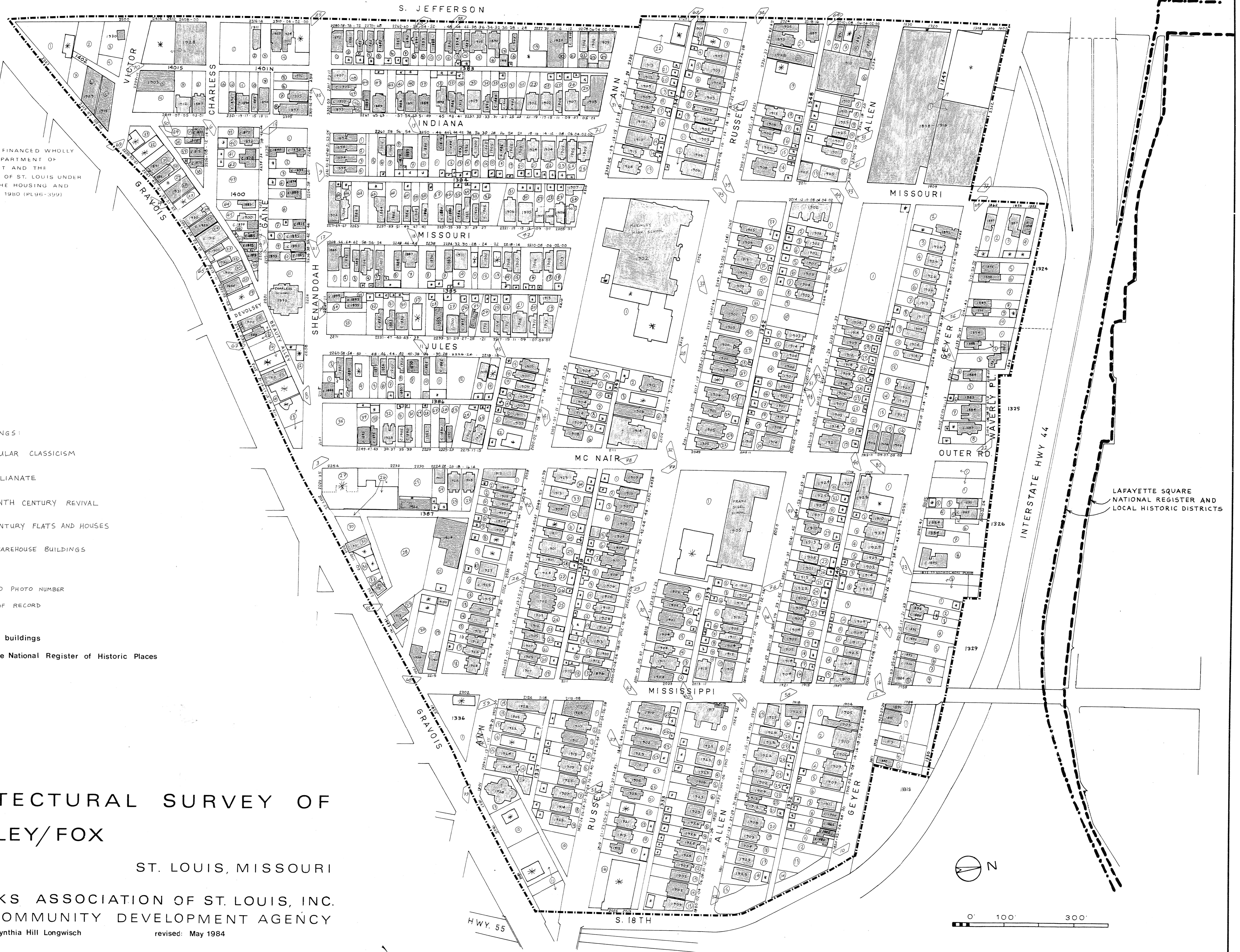
JULY 1983

ST. LOUIS, MISSOURI

LANDMARKS ASSOCIATION OF ST. LOUIS, INC.
FOR THE COMMUNITY DEVELOPMENT AGENCY

map: Pat Hays Baer & Cynthia Hill Longwisch

revised: May 1984



LAFAYETTE SQUARE
NATIONAL REGISTER AND
LOCAL HISTORIC DISTRICTS