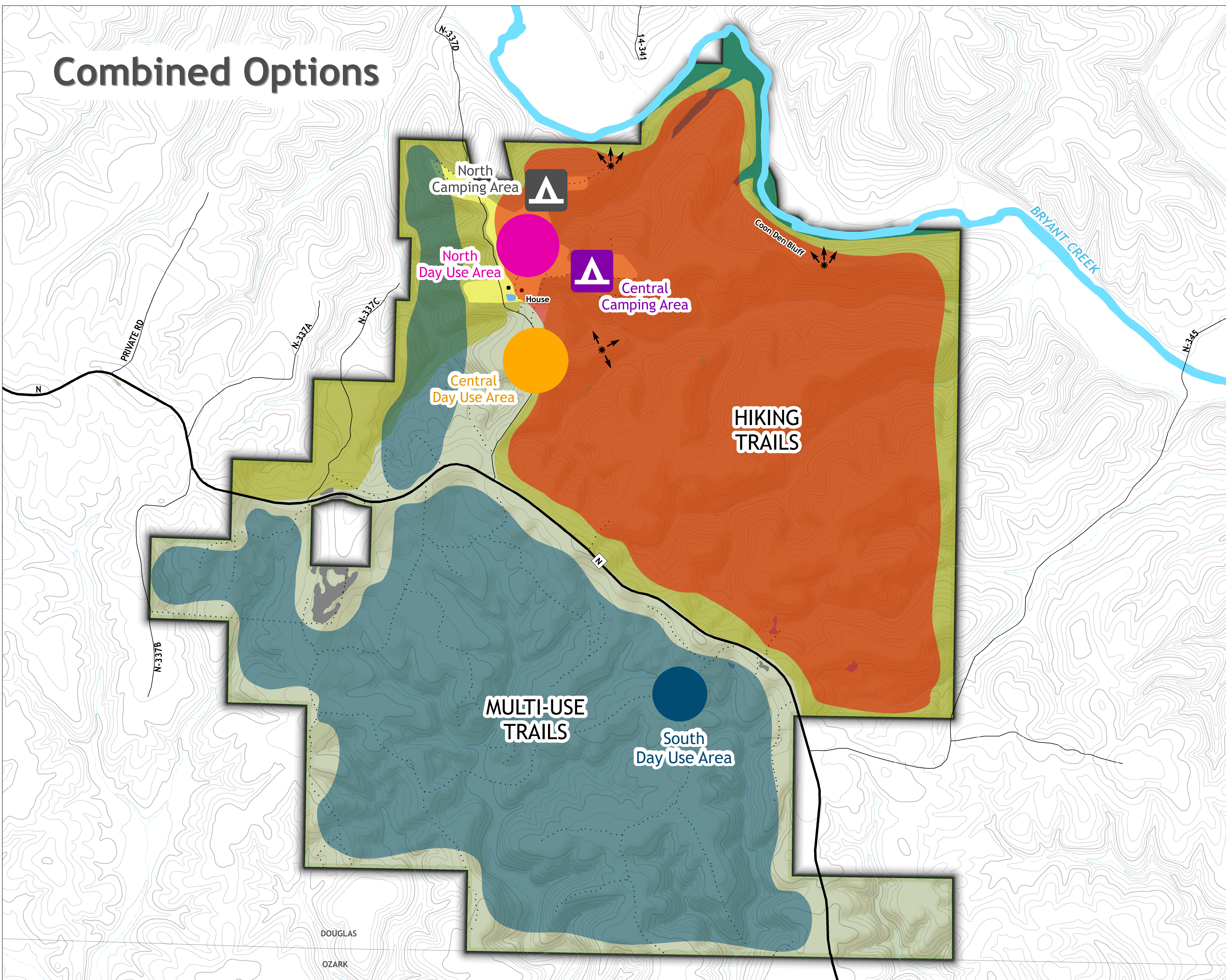


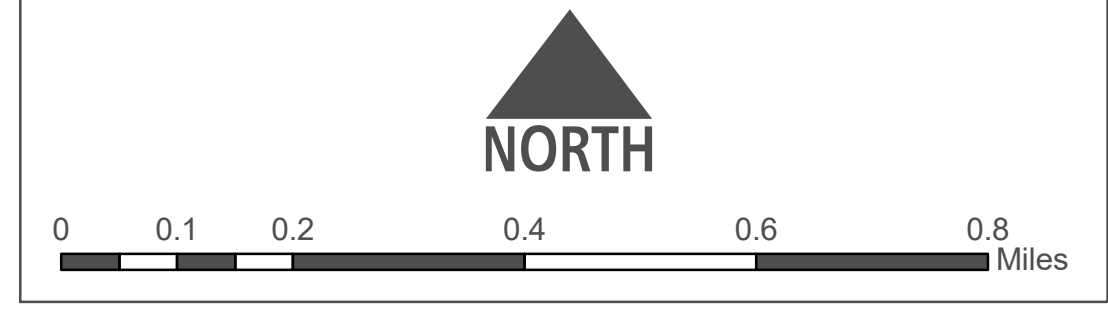
Combined Options



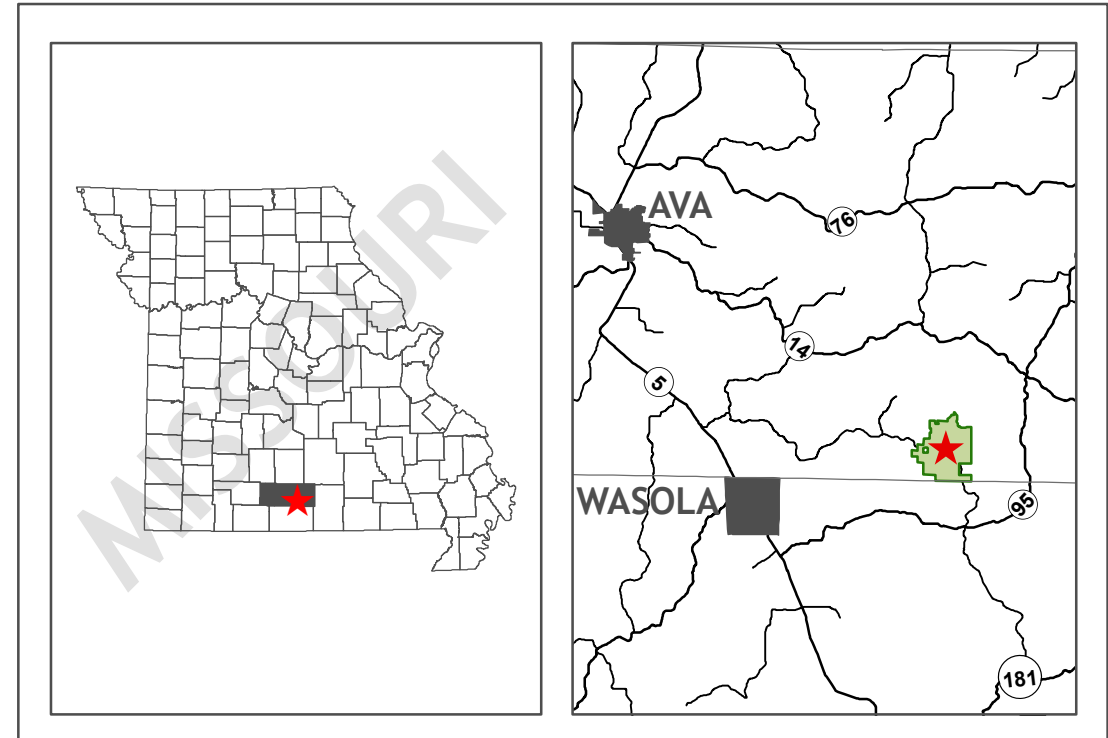
BRYANT CREEK STATE PARK

Projected Coordinate System:
NAD 1983, UTM Zone 15N
Contour Interval: 20 Feet
Absolute Scale: 1:10,500

CDP OPTIONS

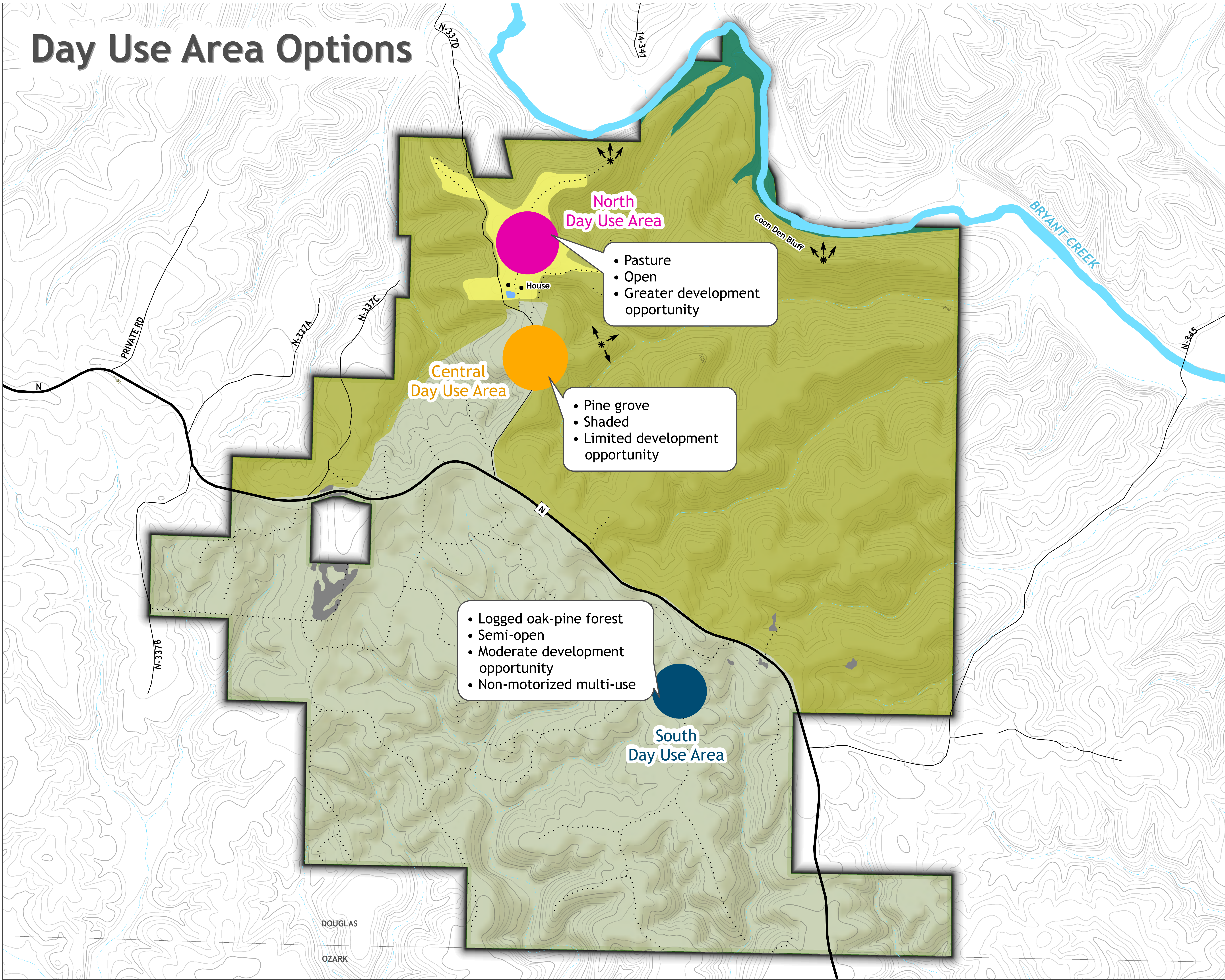


Area	Day Use Area Options
Preservation Area	North Day Use Area
Restoration Area	Central Day Use Area
Land Cover	South Day Use Area
Glade	Water
Pasture	Bryant Creek
Riparian Corridor	Stream
Camping Options	Pond
North Camping Area	Other
Central Camping Area	County
No Camping Area	Route
Trail Options	County Road
Hiking Trails	Logging Road
Multi-Use Trails	Contour
	Scenic View



Although the data in this data set have been compiled by the Missouri Department of Natural Resources, no warranty, expressed or implied, is made by the Department as to the accuracy of the data and related materials. The act of distribution shall not constitute any such warranty, and no responsibility is assumed by the Department in the use of these data or related materials.

Day Use Area Options



North Day Use Area

- Pasture
- Open
- Greater development opportunity

Central Day Use Area

- Pine grove
- Shaded
- Limited development opportunity

South Day Use Area

- Logged oak-pine forest
- Semi-open
- Moderate development opportunity
- Non-motorized multi-use

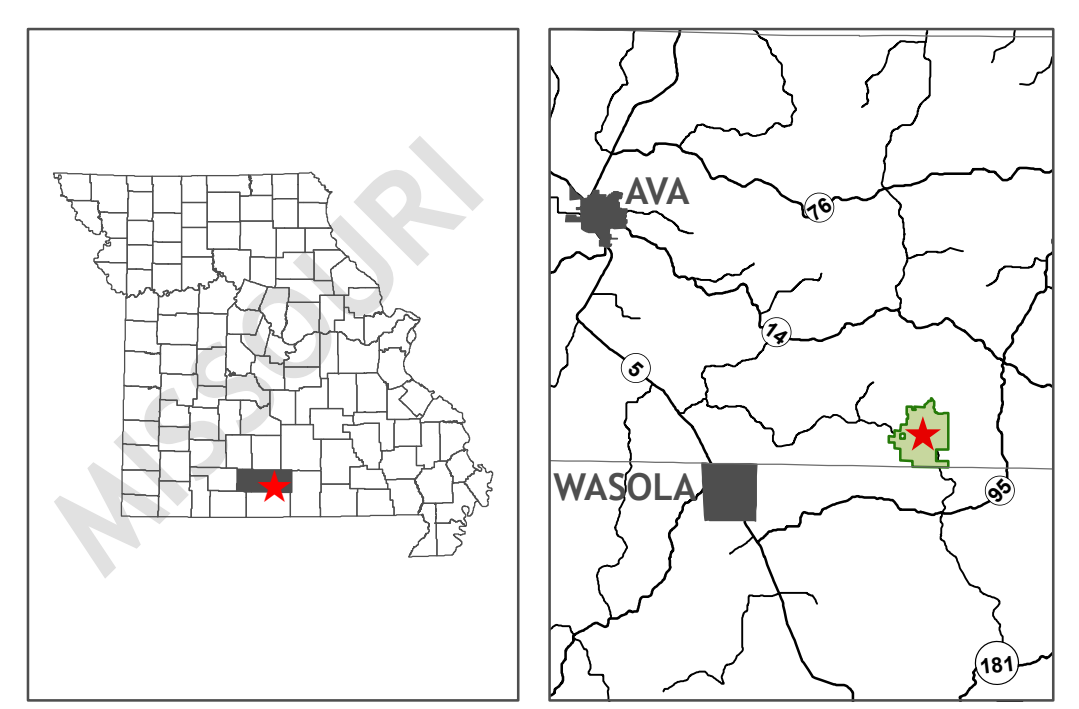
BRYANT CREEK STATE PARK

Projected Coordinate System:
NAD 1983, UTM Zone 15N
Contour Interval: 20 Feet
Absolute Scale: 1:10,500

CDP DUA OPTIONS

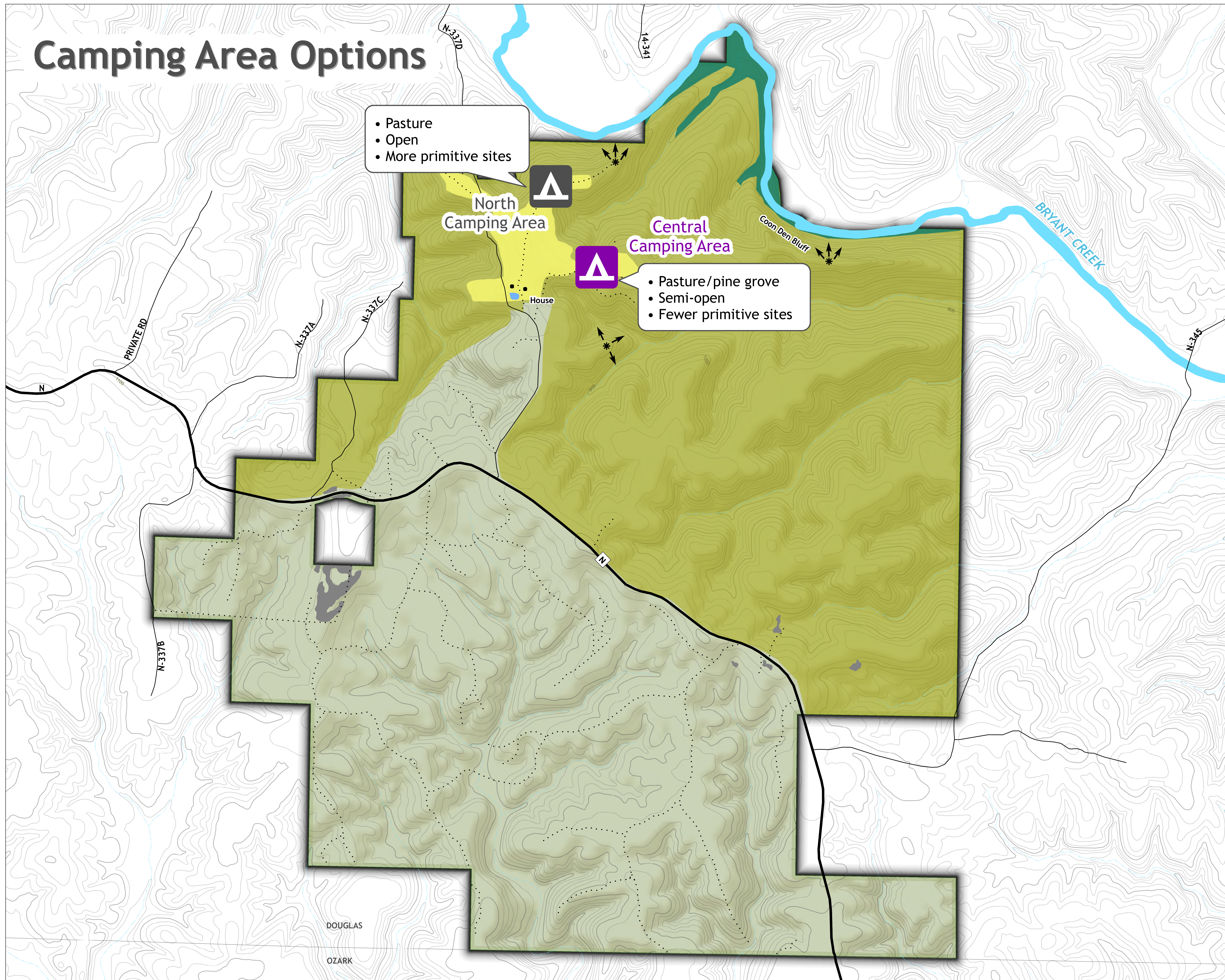


Area		Water	
	Preservation Area		Bryant Creek
	Restoration Area		Stream
	Riparian Corridor		Pond
	Pasture		County
	Glade		Route
	North Day Use Area		County Road
	Central Day Use Area		Logging Road
	South Day Use Area		Contour
			Scenic View



Although the data in this data set have been compiled by the Missouri Department of Natural Resources, no warranty, expressed or implied, is made by the Department as to the accuracy of the data and related materials. The act of distribution shall not constitute any such warranty, and no responsibility is assumed by the Department in the use of these data or related materials.

Camping Area Options



- Pasture
- Open
- More primitive sites

North
Camping Area

Central
Camping Area

- Pasture/pine grove
- Semi-open
- Fewer primitive sites

House

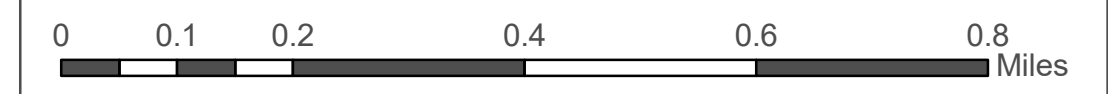
Coon Den Bluff

BRYANT CREEK

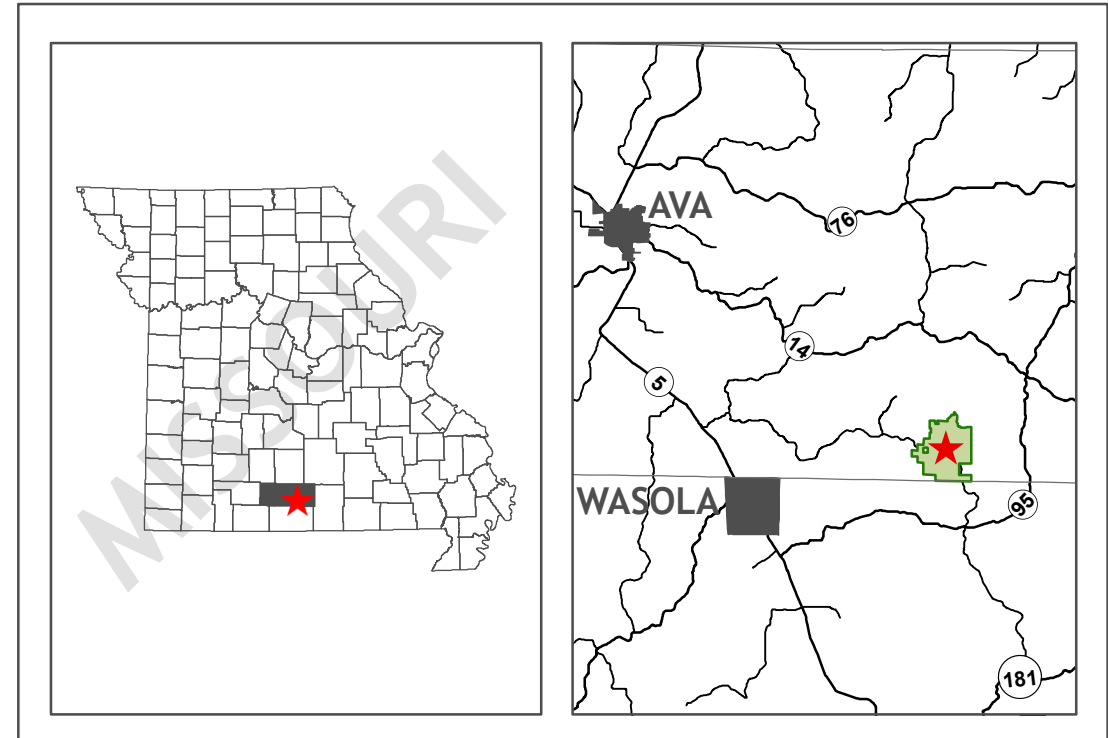
CDP CAMPING OPTIONS

BRYANT CREEK STATE PARK

Projected Coordinate System:
NAD 1983, UTM Zone 15N
Contour Interval: 20 Feet
Absolute Scale: 1:10,500

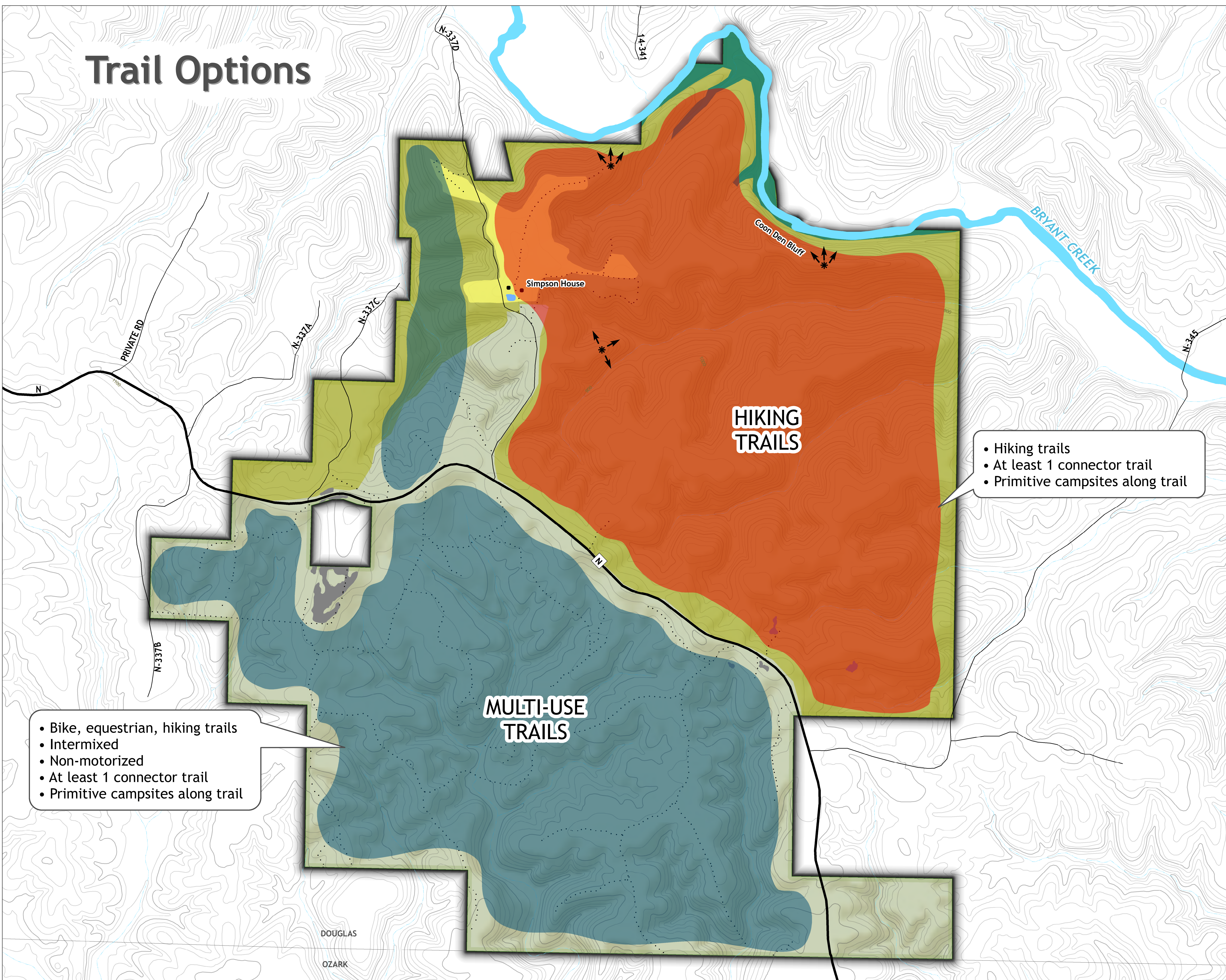


Area	Water
Preservation Area	Bryant Creek
Restoration Area	Stream
Land Cover	Pond
Glade	Other
Pasture	County
Riparian Corridor	Route
Camping Options	County Road
North Camping Area	Logging Road
Central Camping Area	Contour
No Camping Area	Scenic View



Although the data in this data set have been compiled by the Missouri Department of Natural Resources, no warranty, expressed or implied, is made by the Department as to the accuracy of the data and related materials. The act of distribution shall not constitute any such warranty, and no responsibility is assumed by the Department in the use of these data or related materials.

Trail Options



- Bike, equestrian, hiking trails
- Intermixed
- Non-motorized
- At least 1 connector trail
- Primitive campsites along trail

- Hiking trails
- At least 1 connector trail
- Primitive campsites along trail

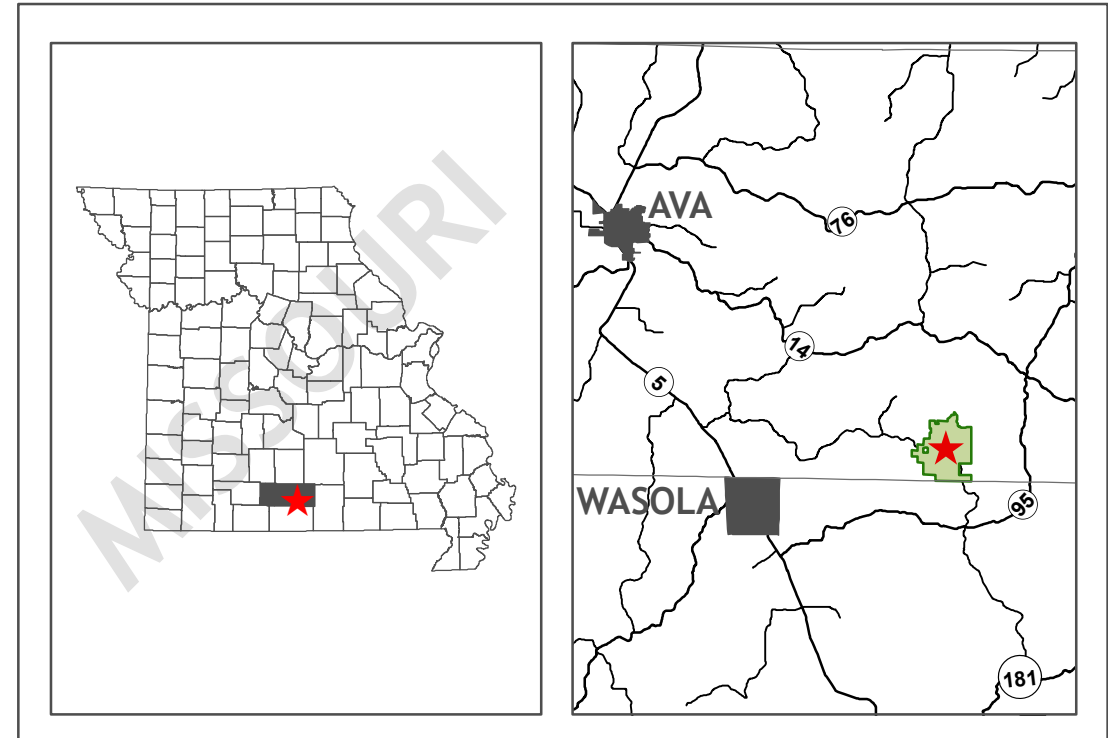
BRYANT CREEK STATE PARK

Projected Coordinate System:
NAD 1983, UTM Zone 15N
Contour Interval: 20 Feet
Absolute Scale: 1:10,500

CDP TRAIL OPTIONS

NORTH

Area	Water
Preservation Area	Bryant Creek
Restoration Area	Stream
Land Cover	Pond
Glade	Other
Pasture	County
Riparian Corridor	Route
Trail Options	County Road
Hiking Trails	Logging Road
Multi-Use Trails	Contour
	Scenic View



MISSOURI
DEPARTMENT OF
NATURAL RESOURCES

MISSOURI
STATE PARKS

Although the data in this data set have been compiled by the Missouri Department of Natural Resources, no warranty, expressed or implied, is made by the Department as to the accuracy of the data and related materials. The act of distribution shall not constitute any such warranty, and no responsibility is assumed by the Department in the use of these data or related materials.