




Z.A.C.'s
ice cream parlor
OPEN

MISSOURI OFFICE OF HISTORIC PRESERVATION

ARCHITECTURAL/HISTORIC INVENTORY SURVEY FORM

FR-AS-003-293

1. NO. 595
2. COUNTY Franklin
3. LOCATION OF NEGATIVES
4. PRESENT LOCAL NAME(S) OR DESIGNATION(S)
5. OTHER NAME(S)

6. SPECIFIC LEGAL LOCATION TOWNSHIP 44N RANGE 1W SECTION 15
IF CITY OR TOWN, STREET ADDRESS 221 High St.
7. CITY OR TOWN IF RURAL, VICINITY Washington
8. DESCRIPTION OF LOCATION

CIRCLE

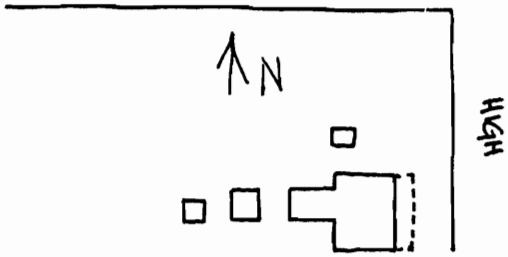

9. COORDINATES UTM
LAT
LONG
10. SITE ( ) STRUCTURE ( )
BUILDING (X) OBJECT ( )
11. ON NATIONAL REGISTER ? YES ( ) NO (X)
12. IS IT ELIGIBLE ? YES (X) NO ( )
13. PART OF ESTAB. HIST. DISTRICT ? YES ( ) NO (X)
14. DISTRICT POTENTIAL ? YES (X) NO ( )
15. NAME OF ESTABLISHED DISTRICT

16. THEMATIC CATEGORY
17. DATE(S) OR PERIOD ca. 1890
18. STYLE OR DESIGN 00 central passage, double pile
19. ARCHITECT OR ENGINEER
20. CONTRACTOR OR BUILDER 20
21. ORIGINAL USE, IF APPARENT dwelling R1
22. PRESENT USE dwelling
23. OWNERSHIP PUBLIC ( ) PRIVATE (X)
24. OWNER'S NAME AND ADDRESS IF KNOWN
25. OPEN TO PUBLIC ? YES ( ) NO (X)
26. LOCAL CONTACT PERSON OR ORGANIZATION
27. OTHER SURVEYS IN WHICH INCLUDED

28. NO. OF STORIES 1½
29. BASEMENT ? YES (X) NO ( )
30. FOUNDATION MATERIAL concrete
31. WALL CONSTRUCTION wood frame
32. ROOF TYPE AND MATERIAL gable, asphalt DR
33. NO. OF BAYS FRONT 3 SIDE 2
34. WALL TREATMENT weatherboard
35. PLAN SHAPE rect.
36. CHANGES (EXPLAIN IN NO. 42) ADDITION (X) ALTERED ( ) MOVED ( )
37. CONDITION INTERIOR _____ EXTERIOR good
38. PRESERVATION UNDERWAY ? YES ( ) NO (X)
39. ENDANGERED ? BY WHAT ? YES ( ) NO (X)
40. VISIBLE FROM PUBLIC ROAD ? YES (X) NO ( )
41. DISTANCE FROM AND FRONTAGE ON ROAD

42. FURTHER DESCRIPTION OF IMPORTANT FEATURES

See continuation sheet.

PHOTO MUST BE PROVIDED

43. HISTORY AND SIGNIFICANCE

See continuation sheet.

44. DESCRIPTION OF ENVIRONMENT AND OUTBUILDINGS

House is located on a corner double lot in an urban neighborhood. At the rear is a gable roof brick outbuilding and a wood frame, gable roof outbuilding. At the side is a small wood frame, gable roof 'playhouse'.

45. SOURCES OF INFORMATION

46. PREPARED BY Betz/Thomason
47. ORGANIZATION Thomason & Assoc.
48. DATE 6/18/91
49. REVISION DATE(S)

RETURN THIS FORM WHEN COMPLETED TO: OFFICE OF HISTORIC PRESERVATION
P.O. BOX 176
JEFFERSON CITY, MISSOURI 65102
PH. 314-751-5365

IF ADDITIONAL SPACE IS NEEDED, ATTACH SEPARATE SHEET(S) TO THIS FORM

1. NO. 595
2. COUNTY Franklin
4. PRESENT LOCAL NAME(S) OR DESIGNATION(S)
5. OTHER NAME(S)
6. TOWNSHIP 44N
RANGE 1W
SECTION 15

Sketch map of location Site No. _____

Section _____ Township _____ Range _____

Indicate the chief topographical features, such as streams and elevations. Also indicate houses and roads. Indicate the site location by enclosing the site area with dotted line. Note scale of map and portion of section included in sketch map. Include drawings, photographs, etc. on additional pages.

Indicate part of section included in sketch map.



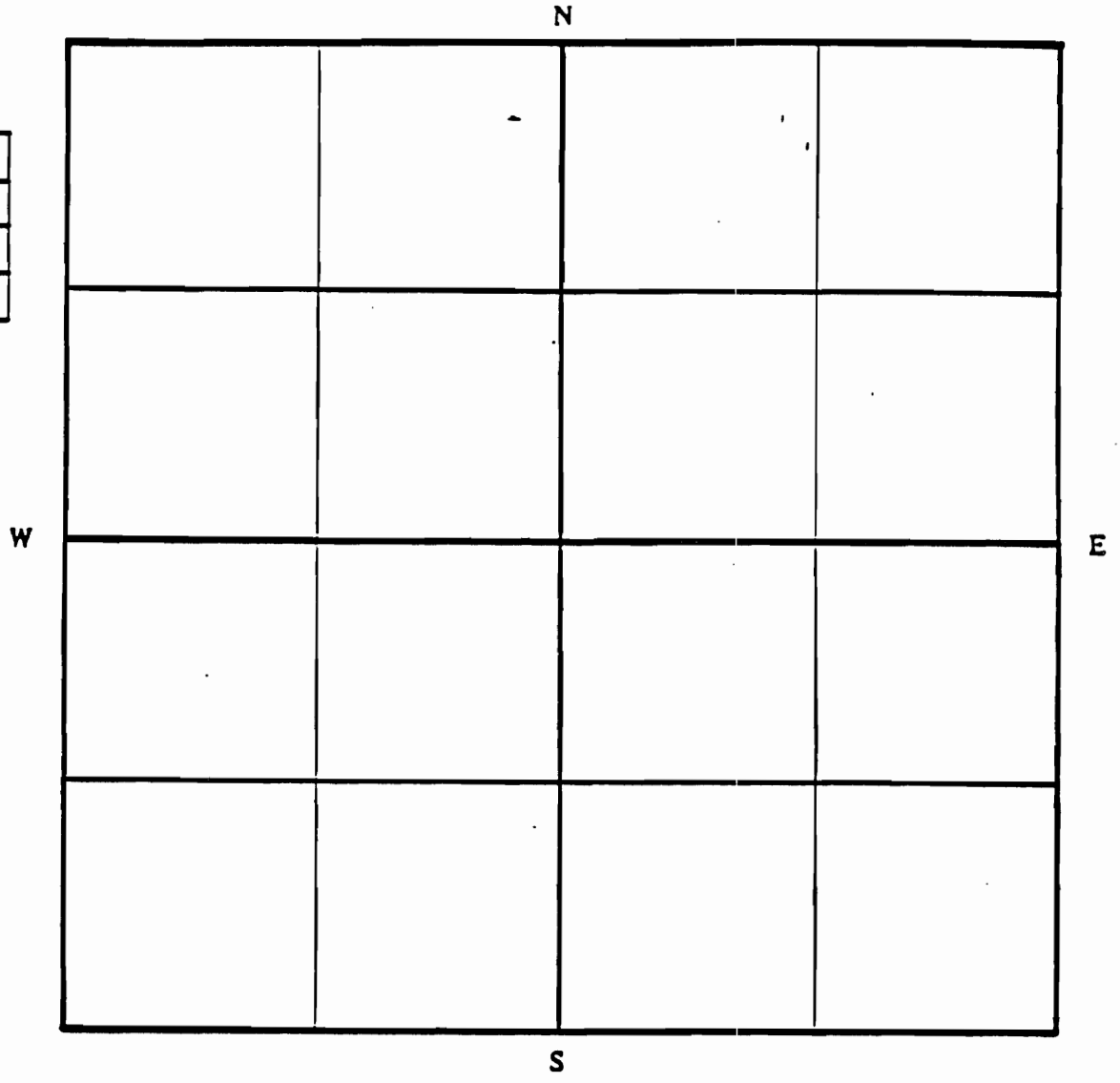

Notes:

THIS IS PROBABLY THE ONE MOST IMPORTANT PART OF THIS DATA FORM!

Please Attach **a copy of a topographic map with the site marked on it.**

42. The dwelling is a ca. 1890, 1 1/2-story wood frame Central Passage-double pile plan with a concrete foundation, weatherboard siding, and a gable roof of asphalt shingles. The front has 3 bays and the side has 2 bays. On the main facade is a full porch with a shed roof of asphalt shingles, chamfered wood columns, milled brackets, and an open wood railing with turned wood balusters. Above is a gable roof dormer with milled wood garlands at the eaves. The dormer contains a single light glass and wood door which opens onto a small balcony with chamfered wood posts and a railing of turned wood balusters. The main entrance is a single light glass and wood door with a single light transom. The windows are 6/6 wood sash with working wood shutters on the main facade 1-story and 1/1 and vertical 2/2 wood sash elsewhere. Two shed roof dormers with 2 windows are on the east facade. There is an interior wall brick chimney. On the west facade is a 1-story wood frame addition with gable roof.

43. This dwelling existed prior to the residential development surrounding the Roberts, Johnson and Rand Shoe Factory, established 1907. This lot is not shown on the 1893/1908/1916/1926 Sanborn maps. This lot was owned by A. Noelker on the 1898 Atlas and 1919 Atlas.





MISSOURI OFFICE OF HISTORIC PRESERVATION

ARCHITECTURAL/HISTORIC INVENTORY SURVEY FORM

FR-FS-003-294

1. NO. 596
2. COUNTY Franklin
3. LOCATION OF NEGATIVES
4. PRESENT LOCAL NAME(S) OR DESIGNATION(S)
5. OTHER NAME(S)

6. SPECIFIC LEGAL LOCATION TOWNSHIP 44N RANGE 1W SECTION 15
IF CITY OR TOWN, STREET ADDRESS 223 High St.
7. CITY OR TOWN Washington IF RURAL, VICINITY
8. DESCRIPTION OF LOCATION

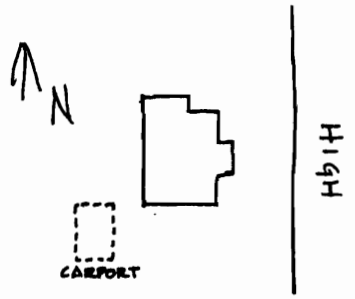

9. COORDINATES UTM
LAT
LONG
10. SITE ( ) STRUCTURE ( )
BUILDING (X) OBJECT ( )
11. ON NATIONAL REGISTER? YES ( ) NO (X)
12. IS IT ELIGIBLE? YES (X) NO ( )
13. PART OF ESTAB. HIST. DISTRICT? YES ( ) NO (X)
14. DISTRICT POTENTIAL? YES (X) NO ( )
15. NAME OF ESTABLISHED DISTRICT

16. THEMATIC CATEGORY
17. DATE(S) OR PERIOD ca. 1930
18. STYLE OR DESIGN Bungalow 2a
19. ARCHITECT OR ENGINEER
20. CONTRACTOR OR BUILDER
21. ORIGINAL USE, IF APPARENT dwelling
22. PRESENT USE dwelling
23. OWNERSHIP PUBLIC ( ) PRIVATE (X)
24. OWNER'S NAME AND ADDRESS IF KNOWN
25. OPEN TO PUBLIC? YES ( ) NO (X)
26. LOCAL CONTACT PERSON OR ORGANIZATION
27. OTHER SURVEYS IN WHICH INCLUDED

28. NO. OF STORIES 1½
29. BASEMENT? YES (X) NO ( )
30. FOUNDATION MATERIAL concrete
31. WALL CONSTRUCTION wood frame
32. ROOF TYPE AND MATERIAL gable, asphalt
33. NO. OF BAYS FRONT 3 SIDE 3
34. WALL TREATMENT vinyl siding
35. PLAN SHAPE irregular
36. CHANGES (EXPLAIN IN NO. 42) ADDITION ( ) ALTERED (X) MOVED ( )
37. CONDITION INTERIOR _____ EXTERIOR good
38. PRESERVATION UNDERWAY? YES ( ) NO (X)
39. ENDANGERED? BY WHAT? YES ( ) NO (X)
40. VISIBLE FROM PUBLIC ROAD? YES (X) NO ( )
41. DISTANCE FROM AND FRONTAGE ON ROAD

42. FURTHER DESCRIPTION OF IMPORTANT FEATURES

See continuation sheet.

PHOTO MUST BE PROVIDED

43. HISTORY AND SIGNIFICANCE

See continuation sheet.

44. DESCRIPTION OF ENVIRONMENT AND OUTBUILDINGS

House is located in an urban neighborhood. At the rear is a gable roof carport with concrete block railings and wood colulmns.

45. SOURCES OF INFORMATION

46. PREPARED BY Betz/Thomason
47. ORGANIZATION Thomason & Assoc.
48. DATE 6/18/91
49. REVISION DATE(S)

RETURN THIS FORM WHEN COMPLETED TO: OFFICE OF HISTORIC PRESERVATION
P.O. BOX 176
JEFFERSON CITY, MISSOURI 65102
PH. 314-751-5365

IF ADDITIONAL SPACE IS NEEDED, ATTACH SEPARATE SHEET(S) TO THIS FORM

1 NO. 596
2 COUNTY Franklin
4 PRESENT LOCAL NAME(S) OR DESIGNATION(S)
5 OTHER NAME(S)
6 TOWNSHIP 44N
RANGE 1W
SECTION 15

Sketch map of location Site No. _____

Section _____ Township _____ Range _____

Indicate the chief topographical features, such as streams and elevations. Also indicate houses and roads. Indicate the site location by enclosing the site area with dotted line. Note scale of map and portion of section included in sketch map. Include drawings, photographs, etc. on additional pages.

Indicate part of section included in sketch map.



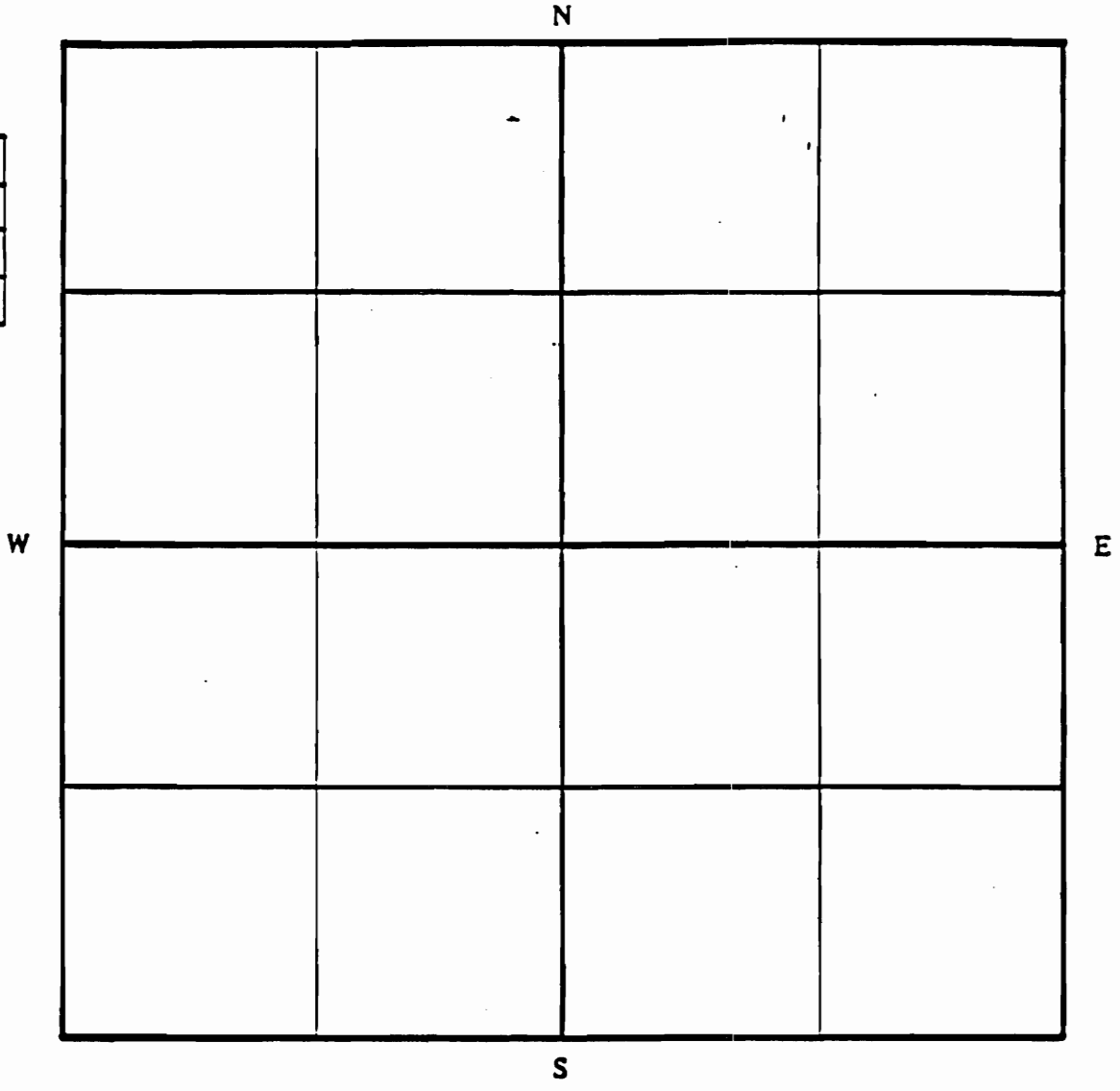

Notes:

THIS IS PROBABLY THE ONE MOST IMPORTANT PART OF THIS DATA FORM!

Please Attach **a copy of a topographic map with the site marked on it.**

42. The dwelling is a ca. 1930, 1 1/2-story wood frame Bungalow with a concrete foundation, vinyl siding, and a gable roof of asphalt shingles. The front has 3 bays and the side has 3 bays. On the main facade is an extended entry bay with a steeply pitched gable roof and a concrete landing. The main entrance is a multi-light glass and wood door. The windows are vertical 3/1 wood sash. A gable roof dormer with 3 windows is on the south facade. There is a central interior wall brick chimney and an exterior wall brick chimney on the north facade. On the west facade is a 1-story wood frame addition.

43. This dwelling is part of the residential development surrounding the Roberts, Johnson and Rand Shoe Factory, established 1907. This lot is not shown on the 1893/1908/1916/1926 Sanborn maps.



MISSOURI OFFICE OF HISTORIC PRESERVATION

ARCHITECTURAL/HISTORIC INVENTORY SURVEY FORM

FR-AS-003-295

1. NO. 597

2. COUNTY Franklin

3. LOCATION OF NEGATIVES

4. PRESENT LOCAL NAME(S) OR DESIGNATION(S)

5. OTHER NAME(S)

6. SPECIFIC LEGAL LOCATION
TOWNSHIP 44N RANGE 1W SECTION 15
IF CITY OR TOWN, STREET ADDRESS
225 High St.

7. CITY OR TOWN IF RURAL, VICINITY
Washington

8. DESCRIPTION OF LOCATION



9. COORDINATES UTM
LAT
LONG

10. SITE ( ) STRUCTURE ( )
BUILDING (X) OBJECT ( )

11. ON NATIONAL REGISTER? YES ( ) NO (X)

12. IS IT ELIGIBLE? YES (X) NO ( )

13. PART OF ESTAB. HIST. DISTRICT? YES ( ) NO (X)

14. DISTRICT POTENTIAL? YES (X) NO ( )

15. NAME OF ESTABLISHED DISTRICT

16. THEMATIC CATEGORY

17. DATE(S) OR PERIOD
ca. 1940

18. STYLE OR DESIGN
English Cottage 49

19. ARCHITECT OR ENGINEER

20. CONTRACTOR OR BUILDER

21. ORIGINAL USE, IF APPARENT
dwelling

22. PRESENT USE
dwelling

23. OWNERSHIP PUBLIC ( ) PRIVATE (X)

24. OWNER'S NAME AND ADDRESS IF KNOWN

25. OPEN TO PUBLIC? YES ( ) NO (X)

26. LOCAL CONTACT PERSON OR ORGANIZATION

27. OTHER SURVEYS IN WHICH INCLUDED

28. NO. OF STORIES 1½

29. BASEMENT? YES (X) NO ( )

30. FOUNDATION MATERIAL
concrete

31. WALL CONSTRUCTION
wood frame

32. ROOF TYPE AND MATERIAL
gable, asphalt SD DR

33. NO. OF BAYS
FRONT 3 SIDE 2

34. WALL TREATMENT
brick veneer

35. PLAN SHAPE irregular

36. CHANGES (EXPLAIN IN NO. 42) ADDITION (X) ALTERED ( ) MOVED ( )

37. CONDITION
INTERIOR
EXTERIOR good

38. PRESERVATION UNDERWAY? YES ( ) NO (X)

39. ENDANGERED? BY WHAT? YES ( ) NO (X)

40. VISIBLE FROM PUBLIC ROAD? YES (X) NO ( )

41. DISTANCE FROM AND FRONTAGE ON ROAD

42. FURTHER DESCRIPTION OF IMPORTANT FEATURES

See continuation sheet.

PHOTO MUST BE PROVIDED

43. HISTORY AND SIGNIFICANCE

See continuation sheet.

44. DESCRIPTION OF ENVIRONMENT AND OUTBUILDINGS

House is located in an urban neighborhood. At the rear is a small gable roof metal outbuilding and a wood frame, gable roof garage with vinyl siding.

45. SOURCES OF INFORMATION

46. PREPARED BY
Betz/Thomason

47. ORGANIZATION
Thomason & Assoc.

48. DATE 6/18/91

49. REVISION DATE(S)

RETURN THIS FORM WHEN COMPLETED TO: OFFICE OF HISTORIC PRESERVATION
P.O. BOX 176
JEFFERSON CITY, MISSOURI 65102
PH. 314-751-5365

IF ADDITIONAL SPACE IS NEEDED, ATTACH SEPARATE SHEET(S) TO THIS FORM

1. NO. 597
2. COUNTY Franklin
3. PRESENT LOCAL NAME(S) OR DESIGNATION(S)
4. OTHER NAME(S)
5. TOWNSHIP 44N
6. RANGE 1W
7. SECTION 15

Sketch map of location Site No. _____

Section _____ Township _____ Range _____

Indicate the chief topographical features, such as streams and elevations. Also indicate houses and roads. Indicate the site location by enclosing the site area with dotted line. Note scale of map and portion of section included in sketch map. Include drawings, photographs, etc. on additional pages.

Indicate part of section included in sketch map.



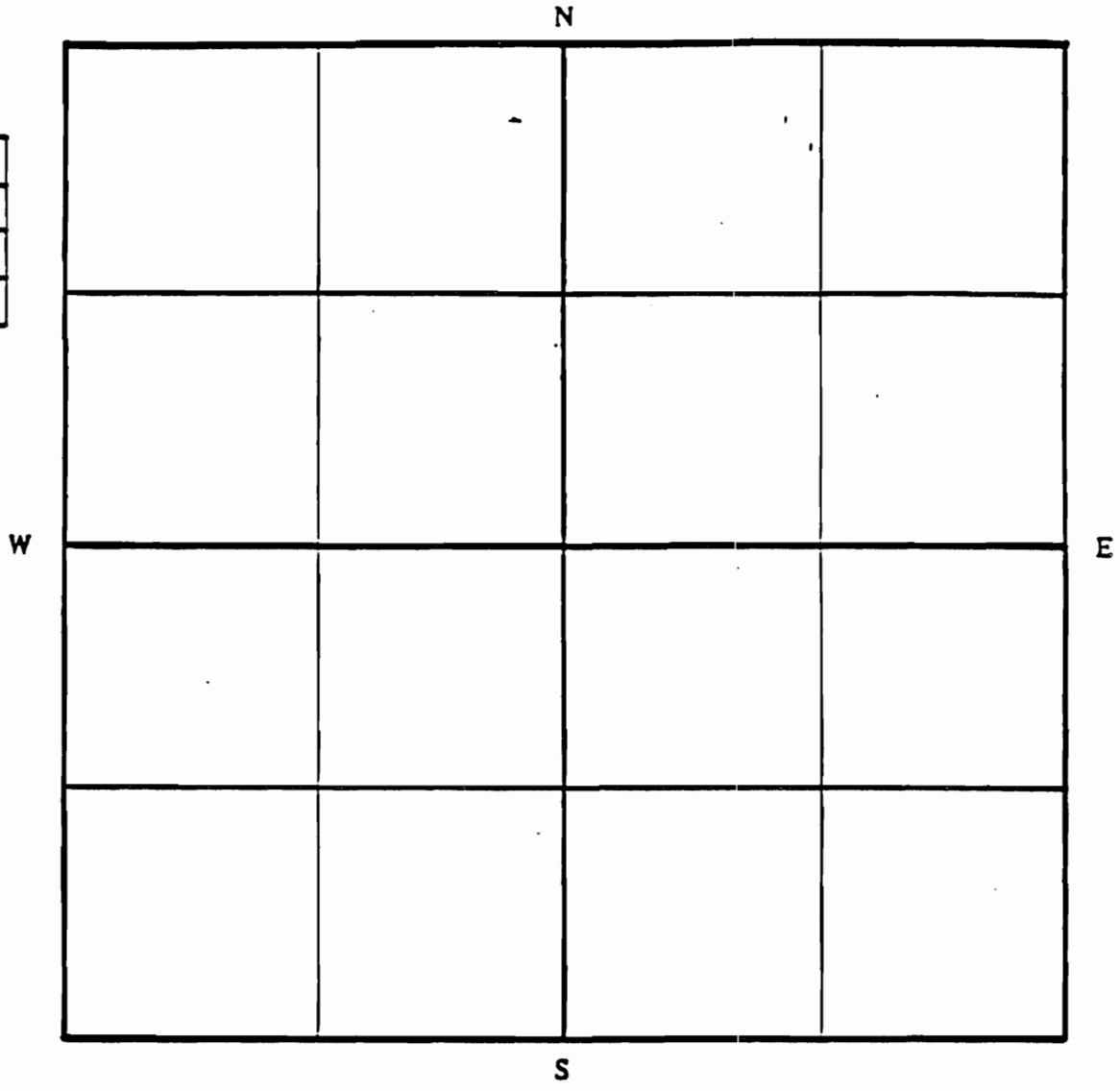

Notes:

THIS IS PROBABLY THE ONE MOST IMPORTANT PART OF THIS DATA FORM!

Please Attach **a copy of a topographic map with the site marked on it.**

42. The dwelling is a ca. 1940, 1 1/2-story wood frame English Cottage with a concrete foundation, brick veneer, and a gable roof of asphalt shingles. The front has 3 bays and the side has 2 bays. On the main facade is a projected entry bay with a steeply pitched gable roof of asphalt shingles with milled brackets in the eaves, and a concrete landing with wrought iron railing. The main entrance is a wood door with soldier course lintel. The windows are 6/6, 8/8, and fixed multi-light wood sash with soldier course lintels, header course sills, and ornamental wood shutters. There is an exterior wall brick chimney on the south facade. On the west facade is a 1-story wood frame addition with weatherboard siding.

43. This dwelling is part of the residential development surrounding the Roberts, Johnson and Rand Shoe Factory, established 1907. This lot is not shown on the 1893/1908/1916/1926 Sanborn maps. The house appears to have been built ca. 1940.



MISSOURI OFFICE OF HISTORIC PRESERVATION

ARCHITECTURAL/HISTORIC INVENTORY SURVEY FORM

FR-AS-003-297

1. NO. 614

2. COUNTY Franklin

3. LOCATION OF NEGATIVES

4. PRESENT LOCAL NAME(S) OR DESIGNATION(S)

5. OTHER NAME(S)

6. SPECIFIC LEGAL LOCATION TOWNSHIP 44N RANGE 1W SECTION 15

IF CITY OR TOWN, STREET ADDRESS 228 High St.

7. CITY OR TOWN IF RURAL, VICINITY Washington

8. DESCRIPTION OF LOCATION

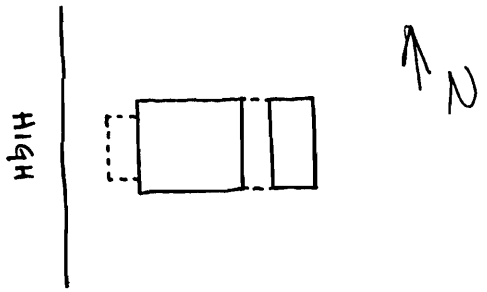

9. COORDINATES UTM

LAT

LONG

10. SITE ( ) STRUCTURE ( )
BUILDING (X) OBJECT ( )

11. ON NATIONAL REGISTER? YES ( ) NO (X)

12. IS IT ELIGIBLE? YES (X) NO ( )

13. PART OF ESTAB. HIST. DISTRICT? YES ( ) NO (X)

14. DISTRICT POTENTIAL? YES (X) NO ( )

15. NAME OF ESTABLISHED DISTRICT

16. THEMATIC CATEGORY

17. DATE(S) OR PERIOD ca. 1920

18. STYLE OR DESIGN open gable I 8

19. ARCHITECT OR ENGINEER

20. CONTRACTOR OR BUILDER

21. ORIGINAL USE, IF APPARENT dwelling D

22. PRESENT USE dwelling

23. OWNERSHIP PUBLIC ( ) PRIVATE (X)

24. OWNER'S NAME AND ADDRESS IF KNOWN

25. OPEN TO PUBLIC? YES ( ) NO (X)

26. LOCAL CONTACT PERSON OR ORGANIZATION

27. OTHER SURVEYS IN WHICH INCLUDED

28. NO. OF STORIES 1½

29. BASEMENT? YES (X) NO ( )

30. FOUNDATION MATERIAL concrete

31. WALL CONSTRUCTION wood frame

32. ROOF TYPE AND MATERIAL gable, asphalt DR

33. NO. OF BAYS FRONT 3 SIDE 3

34. WALL TREATMENT vinyl siding

35. PLAN SHAPE rect.

36. CHANGES (EXPLAIN IN NO. 42) ADDITION (X) ALTERED (X) MOVED ( )

37. CONDITION INTERIOR _____ EXTERIOR good

38. PRESERVATION UNDERWAY? YES ( ) NO (X)

39. ENDANGERED? BY WHAT? YES ( ) NO (X)

40. VISIBLE FROM PUBLIC ROAD? YES (X) NO ( )

41. DISTANCE FROM AND FRONTAGE ON ROAD

42. FURTHER DESCRIPTION OF IMPORTANT FEATURES

See continuation sheet.

PHOTO MUST BE PROVIDED

43. HISTORY AND SIGNIFICANCE

See continuation sheet.

44. DESCRIPTION OF ENVIRONMENT AND OUTBUILDINGS

House is located in an urban neighborhood. At the rear is a wood frame, gable roof, two bay garage.

45. SOURCES OF INFORMATION

46. PREPARED BY Betz/Thomason

47. ORGANIZATION Thomason & Assoc.

48. DATE 6/19/91

49. REVISION DATE(S)

RETURN THIS FORM WHEN COMPLETED TO: OFFICE OF HISTORIC PRESERVATION
P.O. BOX 176
JEFFERSON CITY, MISSOURI 65102
PH. 314-751-5365

IF ADDITIONAL SPACE IS NEEDED, ATTACH SEPARATE SHEET(S) TO THIS FORM

1. NO. 614

2. COUNTY Franklin

3. OTHER NAME(S)

4. PRESENT LOCAL NAME(S) OR DESIGNATION(S)

5. TOWNSHIP 44N

6. RANGE 1W

7. SECTION 15

Sketch map of location Site No. _____

Section _____ Township _____ Range _____

Indicate the chief topographical features, such as streams and elevations. Also indicate houses and roads. Indicate the site location by enclosing the site area with dotted line. Note scale of map and portion of section included in sketch map. Include drawings, photographs, etc. on additional pages.

Indicate part of section included in sketch map.



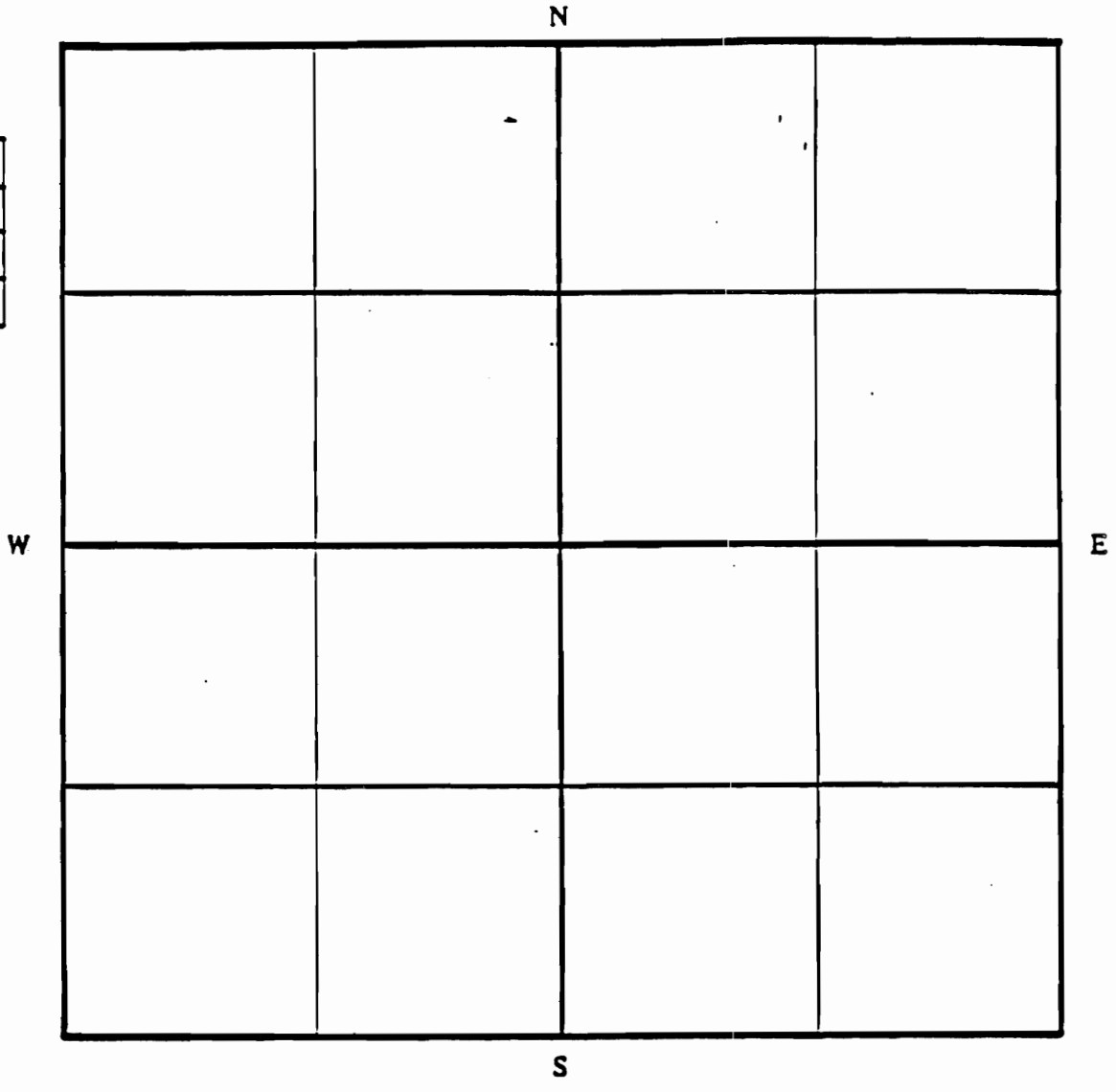

Notes:

THIS IS PROBABLY THE ONE MOST IMPORTANT PART OF THIS DATA FORM!

Please Attach **a copy of a topographic map with the site marked on it.**

42. The dwelling is a ca. 1920, 1 1/2-story wood frame Open Gable plan with a concrete foundation, vinyl siding, and a gable roof of asphalt shingles. The front has 3 bays and the side has 3 bays. On the main facade is a 3/4 porch with a hipped roof of asphalt shingles and wrought iron columns and railing. The main entrance is a multi-light glass and wood door. The windows are 1/1 wood sash. Hipped roof dormers with 2 windows are on the south and north facades. There is a central interior wall brick chimney. On the east facade is a porch with square wood columns and a deck above with open wood railing.

43. This dwelling is part of the residential development surrounding the Roberts, Johnson and Rand Shoe Factory, established 1907. All of this lot is not shown on the 1926 Sanborn map. This lot is not shown on the earlier Sanborn maps. This lot was probably part of the land bought and sold between November 1906 and March 1907 to raise the $35,000 incentive for the shoe factory development. It had previously been part of the Elijah McLean estate.



MISSOURI OFFICE OF HISTORIC PRESERVATION

ARCHITECTURAL/HISTORIC INVENTORY SURVEY FORM

FR-A2-003-298

1. NO. 599

2. COUNTY Franklin

3. LOCATION OF NEGATIVES

4. PRESENT LOCAL NAME(S) OR DESIGNATION(S)

5. OTHER NAME(S)

6. SPECIFIC LEGAL LOCATION TOWNSHIP 44N RANGE 1W SECTION 16

IF CITY OR TOWN, STREET ADDRESS 229 High St.

7. CITY OR TOWN IF RURAL, VICINITY Washington

8. DESCRIPTION OF LOCATION

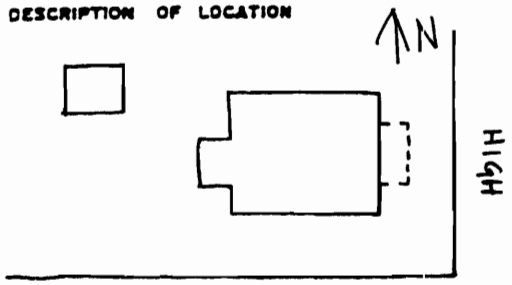

9. COORDINATES UTM

LAT

LONG

10. SITE ( ) STRUCTURE ( )
BUILDING (X) OBJECT ( )

11. ON NATIONAL REGISTER? YES ( ) NO (X)

12. IS IT ELIGIBLE? YES (X) NO ( )

13. PART OF ESTAB. HIST. DISTRICT? YES ( ) NO (X)

14. DISTRICT POTENTIAL? YES (X) NO ( )

15. NAME OF ESTABLISHED DISTRICT

16. THEMATIC CATEGORY

17. DATE(S) OR PERIOD ca. 1925

18. STYLE OR DESIGN bungalow

19. ARCHITECT OR ENGINEER

20. CONTRACTOR OR BUILDER

21. ORIGINAL USE, IF APPARENT dwelling TQ

22. PRESENT USE dwelling

23. OWNERSHIP PUBLIC ( ) PRIVATE (X)

24. OWNER'S NAME AND ADDRESS IF KNOWN

25. OPEN TO PUBLIC? YES ( ) NO (X)

26. LOCAL CONTACT PERSON OR ORGANIZATION

27. OTHER SURVEYS IN WHICH INCLUDED

28. NO. OF STORIES 1½

29. BASEMENT? YES (X) NO ( )

30. FOUNDATION MATERIAL concrete

31. WALL CONSTRUCTION wood frame

32. ROOF TYPE AND MATERIAL gable, asphalt DQ

33. NO. OF BAYS FRONT 3 SIDE 4

34. WALL TREATMENT vinyl siding

35. PLAN SHAPE rect.

36. CHANGES (EXPLAIN IN NO. 42) ADDITION (X) ALTERED (X) MOVED ( )

37. CONDITION INTERIOR _____ EXTERIOR good

38. PRESERVATION UNDERWAY? YES ( ) NO (X)

39. ENDANGERED? BY WHAT? YES ( ) NO (X)

40. VISIBLE FROM PUBLIC ROAD? YES (X) NO ( )

41. DISTANCE FROM AND FRONTAGE ON ROAD

42. FURTHER DESCRIPTION OF IMPORTANT FEATURES

See continuation sheet.

PHOTO MUST BE PROVIDED

43. HISTORY AND SIGNIFICANCE

See continuation sheet.

44. DESCRIPTION OF ENVIRONMENT AND OUTBUILDINGS

House is in an urban neighborhood. At the rear is a wood frame, gable roof garage with metal siding and roof.

45. SOURCES OF INFORMATION

46. PREPARED BY Betz/Thomason

47. ORGANIZATION Thomason & Assoc.

48. DATE 6/18/91

49. REVISION DATE(S)

RETURN THIS FORM WHEN COMPLETED TO: OFFICE OF HISTORIC PRESERVATION
P.O. BOX 176
JEFFERSON CITY, MISSOURI 65102
PH. 314-751-5365

IF ADDITIONAL SPACE IS NEEDED, ATTACH SEPARATE SHEET(S) TO THIS FORM

1. NO. 599

2. COUNTY Franklin

4. PRESENT LOCAL NAME(S) OR DESIGNATION(S)

5. OTHER NAME(S)

6. TOWNSHIP 44N

RANGE 1W

SECTION 16

Sketch map of location Site No. _____

Section _____ Township _____ Range _____

Indicate the chief topographical features, such as streams and elevations. Also indicate houses and roads. Indicate the site location by enclosing the site area with dotted line. Note scale of map and portion of section included in sketch map. Include drawings, photographs, etc. on additional pages.

Indicate part of section included in sketch map.

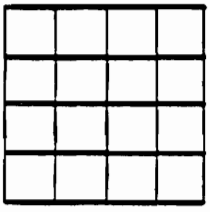

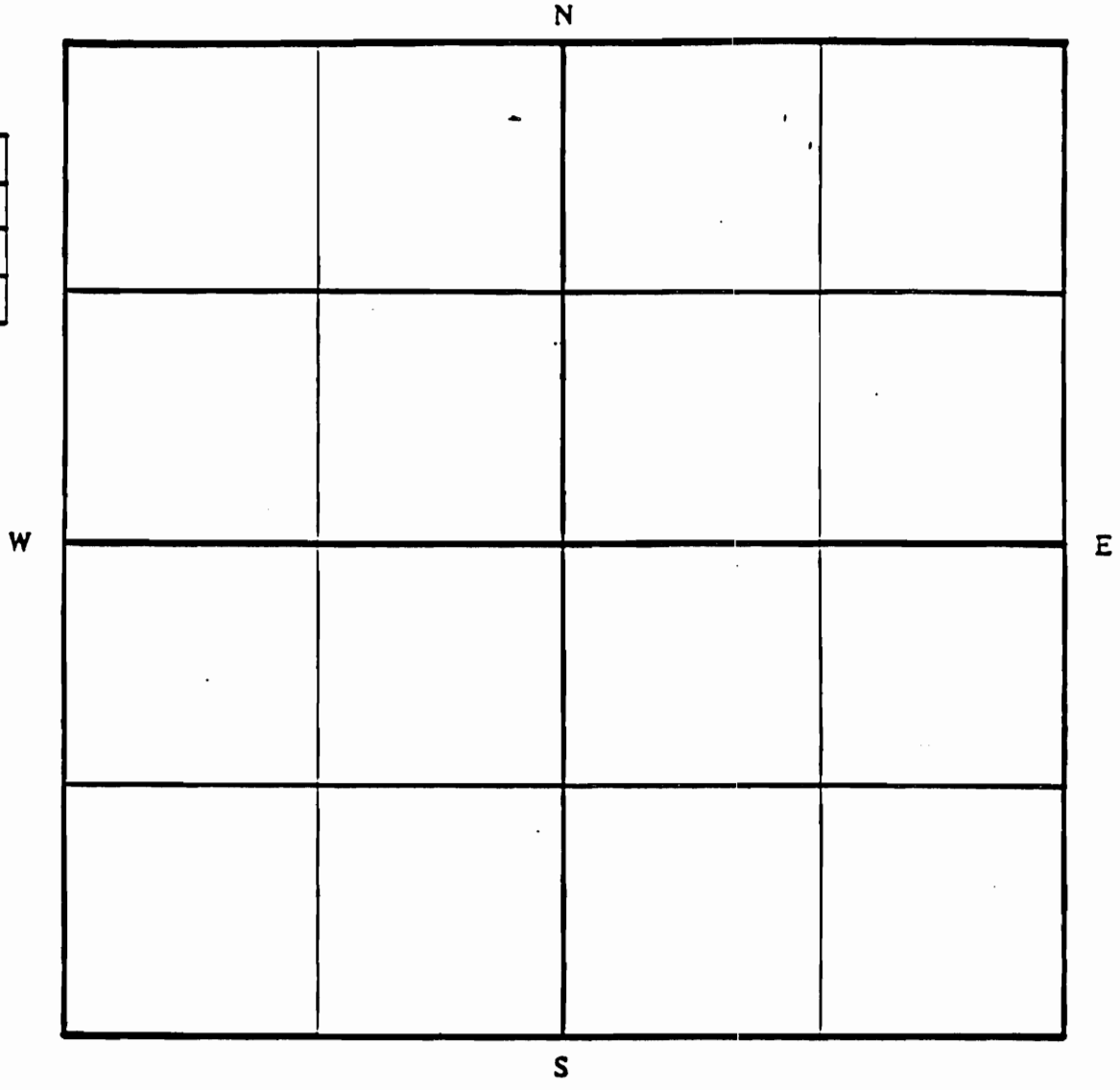

Notes:

THIS IS PROBABLY THE ONE MOST IMPORTANT PART OF THIS DATA FORM!

Please Attach **a copy of a topographic map with the site marked on it.**

42. The dwelling is a ca. 1925, 1 1/2-story wood frame Bungalow with a concrete foundation, vinyl siding, and a gable roof of asphalt shingles. The front has 3 bays and the side has 4 bays. On the main facade is a 3/4 porch with a shed roof of asphalt shingles, square wood columns with recessed panels, and a solid wood railing. The main entrance is a multi-light glass and wood door. The windows are 1/1 wood sash. Shed roof dormers are on the east and west facades. On the west facade is a 1-story wood frame sunroom addition with shed roof.

43. This dwelling is part of the residential development surrounding the Roberts, Johnson and Rand Shoe Factory, established 1907. This lot is not shown on the 1893/1908/1916/1926 Sanborn maps.



MISSOURI OFFICE OF HISTORIC PRESERVATION

ARCHITECTURAL/HISTORIC INVENTORY SURVEY FORM

FR-AT-003-349

1. NO. 615

2. COUNTY Franklin

3. LOCATION OF NEGATIVES

4. PRESENT LOCAL NAME(S) OR DESIGNATION(S)

5. OTHER NAME(S)

6. SPECIFIC LEGAL LOCATION TOWNSHIP 44N RANGE 1W SECTION 15

IF CITY OR TOWN, STREET ADDRESS 232 High St.

7. CITY OR TOWN IF RURAL, VICINITY Washington

8. DESCRIPTION OF LOCATION

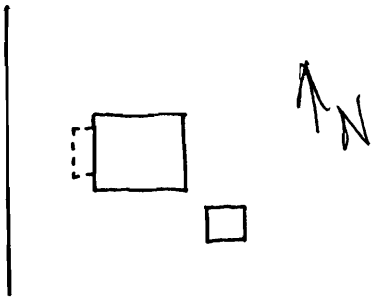

9. COORDINATES UTM

LAT

LONG

10. SITE ( ) STRUCTURE ( )
BUILDING (X) OBJECT ( )

11. ON NATIONAL REGISTER? YES ( ) NO (X)

12. IS IT ELIGIBLE? YES (X) NO ( )

13. PART OF ESTAB. HIST. DISTRICT? YES ( ) NO (X)

14. DISTRICT POTENTIAL? YES (X) NO ( )

15. NAME OF ESTABLISHED DISTRICT

16. THEMATIC CATEGORY

17. DATE(S) OR PERIOD ca. 1920

18. STYLE OR DESIGN open gable 18

19. ARCHITECT OR ENGINEER

20. CONTRACTOR OR BUILDER

21. ORIGINAL USE, IF APPARENT dwelling TQ

22. PRESENT USE dwelling

23. OWNERSHIP PUBLIC ( ) PRIVATE (X)

24. OWNER'S NAME AND ADDRESS IF KNOWN

25. OPEN TO PUBLIC? YES ( ) NO (X)

26. LOCAL CONTACT PERSON OR ORGANIZATION

27. OTHER SURVEYS IN WHICH INCLUDED

28. NO. OF STORIES 1½

29. BASEMENT? YES (X) NO ( )

30. FOUNDATION MATERIAL concrete

31. WALL CONSTRUCTION wood frame

32. ROOF TYPE AND MATERIAL gable, asphalt DR

33. NO. OF BAYS FRONT 3 SIDE 3

34. WALL TREATMENT vinyl siding

35. PLAN SHAPE rect.

36. CHANGES (EXPLAIN IN NO. 42) ADDITION ( ) ALTERED (X) MOVED ( )

37. CONDITION INTERIOR _____ EXTERIOR good

38. PRESERVATION UNDERWAY? YES ( ) NO (X)

39. ENDANGERED? BY WHAT? YES ( ) NO (X)

40. VISIBLE FROM PUBLIC ROAD? YES (X) NO ( )

41. DISTANCE FROM AND FRONTAGE ON ROAD

42. FURTHER DESCRIPTION OF IMPORTANT FEATURES

See continuation sheet.

PHOTO MUST BE PROVIDED

43. HISTORY AND SIGNIFICANCE

See continuation sheet.

44. DESCRIPTION OF ENVIRONMENT AND OUTBUILDINGS

House is located in an urban neighborhood. At the rear is a wood frame, gable roof, two bay garage with concrete foundation.

45. SOURCES OF INFORMATION

46. PREPARED BY Betz/Thomason

47. ORGANIZATION Thomason & Assoc.

48. DATE 6/19/91

49. REVISION DATE(S)

RETURN THIS FORM WHEN COMPLETED TO: OFFICE OF HISTORIC PRESERVATION
P.O. BOX 176
JEFFERSON CITY, MISSOURI 65102
PH. 314-751-5365

IF ADDITIONAL SPACE IS NEEDED, ATTACH SEPARATE SHEET(S) TO THIS FORM

1. NO. 615
2. COUNTY Franklin
4. PRESENT LOCAL NAME(S) OR DESIGNATION(S)
5. OTHER NAME(S)
6. TOWNSHIP 44N
RANGE 1W
SECTION 15

Sketch map of location Site No. _____

Section _____ Township _____ Range _____

Indicate the chief topographical features, such as streams and elevations. Also indicate houses and roads. Indicate the site location by enclosing the site area with dotted line. Note scale of map and portion of section included in sketch map. Include drawings, photographs, etc. on additional pages.

Indicate part of section included in sketch map.



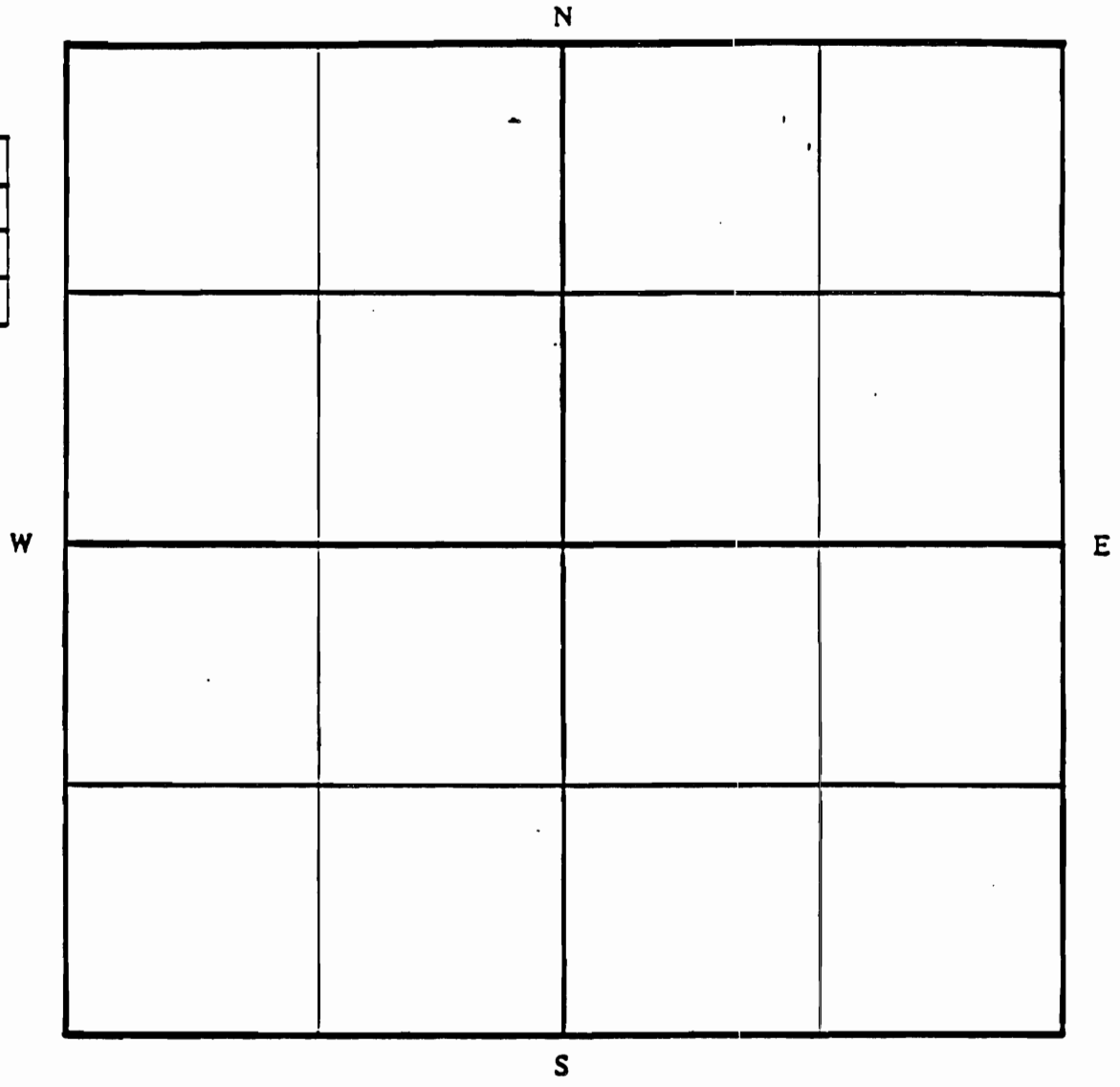

Notes:

THIS IS PROBABLY THE ONE MOST IMPORTANT PART OF THIS DATA FORM!

Please Attach **a copy of a topographic map with the site marked on it.**

42. The dwelling is a ca. 1920, 1 1/2-story wood frame Open Gable plan with a concrete foundation, vinyl siding, and a gable roof of asphalt shingles. The front has 3 bays and the side has 3 bays. On the main facade is a 3/4 porch with a hipped roof of asphalt shingles, square wood, and a solid wood railing. The main entrance is a multi-light glass and wood door. The windows are 1/1 wood sash. Hipped roof dormers with 2 windows are on the south and north facades. There is a central interior wall brick chimney.

43. This dwelling is part of the residential development surrounding the Roberts, Johnson and Rand Shoe Factory, established 1907. All of this lot is not shown on the 1926 Sanborn map. This lot is not shown on the earlier Sanborn maps. This lot was probably part of the land bought and sold between November 1906 and March 1907 to raise the $35,000 incentive for the shoe factory development. It had previously been part of the Elijah McLean estate.



MISSOURI OFFICE OF HISTORIC PRESERVATION

ARCHITECTURAL/HISTORIC INVENTORY SURVEY FORM

FR-AS-003-300

1. NO. 616
2. COUNTY Franklin
3. LOCATION OF NEGATIVES
4. PRESENT LOCAL NAME(S) OR DESIGNATION(S)
5. OTHER NAME(S)

6. SPECIFIC LEGAL LOCATION TOWNSHIP 44N RANGE 1W SECTION 15
IF CITY OR TOWN, STREET ADDRESS 236 High St.
7. CITY OR TOWN IF RURAL, VICINITY Washington
8. DESCRIPTION OF LOCATION

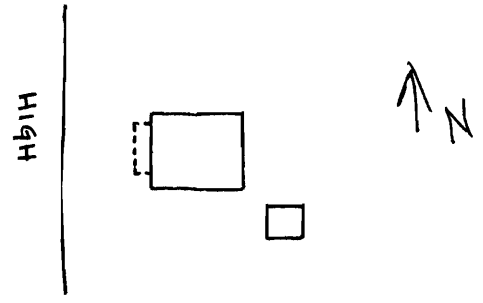

9. COORDINATES UTM
LAT
LONG
10. SITE ( ) STRUCTURE ( )
BUILDING (X) OBJECT ( )
11. ON NATIONAL REGISTER? YES ( ) NO (X)
12. IS IT ELIGIBLE? YES (X) NO ( )
13. PART OF ESTAB. HIST. DISTRICT? YES ( ) NO (X)
14. DISTRICT POTENTIAL? YES (X) NO ( )
15. NAME OF ESTABLISHED DISTRICT

16. THEMATIC CATEGORY
17. DATE(S) OR PERIOD ca. 1925
18. STYLE OR DESIGN bungalow
19. ARCHITECT OR ENGINEER
20. CONTRACTOR OR BUILDER
21. ORIGINAL USE, IF APPARENT dwelling
22. PRESENT USE dwelling
23. OWNERSHIP PUBLIC ( ) PRIVATE (X)
24. OWNER'S NAME AND ADDRESS IF KNOWN
25. OPEN TO PUBLIC? YES ( ) NO (X)
26. LOCAL CONTACT PERSON OR ORGANIZATION
27. OTHER SURVEYS IN WHICH INCLUDED

28. NO. OF STORIES 1½
29. BASEMENT? YES (X) NO ( )
30. FOUNDATION MATERIAL concrete
31. WALL CONSTRUCTION wood frame
32. ROOF TYPE AND MATERIAL gable, asphalt
33. NO. OF BAYS FRONT 3 SIDE 3
34. WALL TREATMENT asbestos
35. PLAN SHAPE rect.
36. CHANGES (EXPLAIN IN NO. 42) ADDITION ( ) ALTERED (X) MOVED ( )
37. CONDITION INTERIOR _____ EXTERIOR good
38. PRESERVATION UNDERWAY? YES ( ) NO (X)
39. ENDANGERED? BY WHAT? YES ( ) NO (X)
40. VISIBLE FROM PUBLIC ROAD? YES (X) NO ( )
41. DISTANCE FROM AND FRONTAGE ON ROAD

42. FURTHER DESCRIPTION OF IMPORTANT FEATURES

See continuation sheet.

PHOTO MUST BE PROVIDED

43. HISTORY AND SIGNIFICANCE

See continuation sheet.

44. DESCRIPTION OF ENVIRONMENT AND OUTBUILDINGS

House is located in an urban neighborhood. At the rear is a wood frame, gable roof garage.

45. SOURCES OF INFORMATION

46. PREPARED BY Betz/Thomason
47. ORGANIZATION Thomason & Assoc.
48. DATE 6/19/91
49. REVISION DATE(S)

RETURN THIS FORM WHEN COMPLETED TO: OFFICE OF HISTORIC PRESERVATION
P.O. BOX 176
JEFFERSON CITY, MISSOURI 65102
PH. 314-751-5365

IF ADDITIONAL SPACE IS NEEDED, ATTACH SEPARATE SHEET(S) TO THIS FORM

1. NO. 616
2. COUNTY Franklin
3. QUAD
4. PRESENT LOCAL NAME(S) OR DESIGNATION(S)
5. OTHER NAME(S)
6. TOWNSHIP 44N
RANGE 1W
SECTION 15

Sketch map of location Site No. _____

Section _____ Township _____ Range _____

Indicate the chief topographical features, such as streams and elevations. Also indicate houses and roads. Indicate the site location by enclosing the site area with dotted line. Note scale of map and portion of section included in sketch map. Include drawings, photographs, etc. on additional pages.

Indicate part of section included in sketch map.



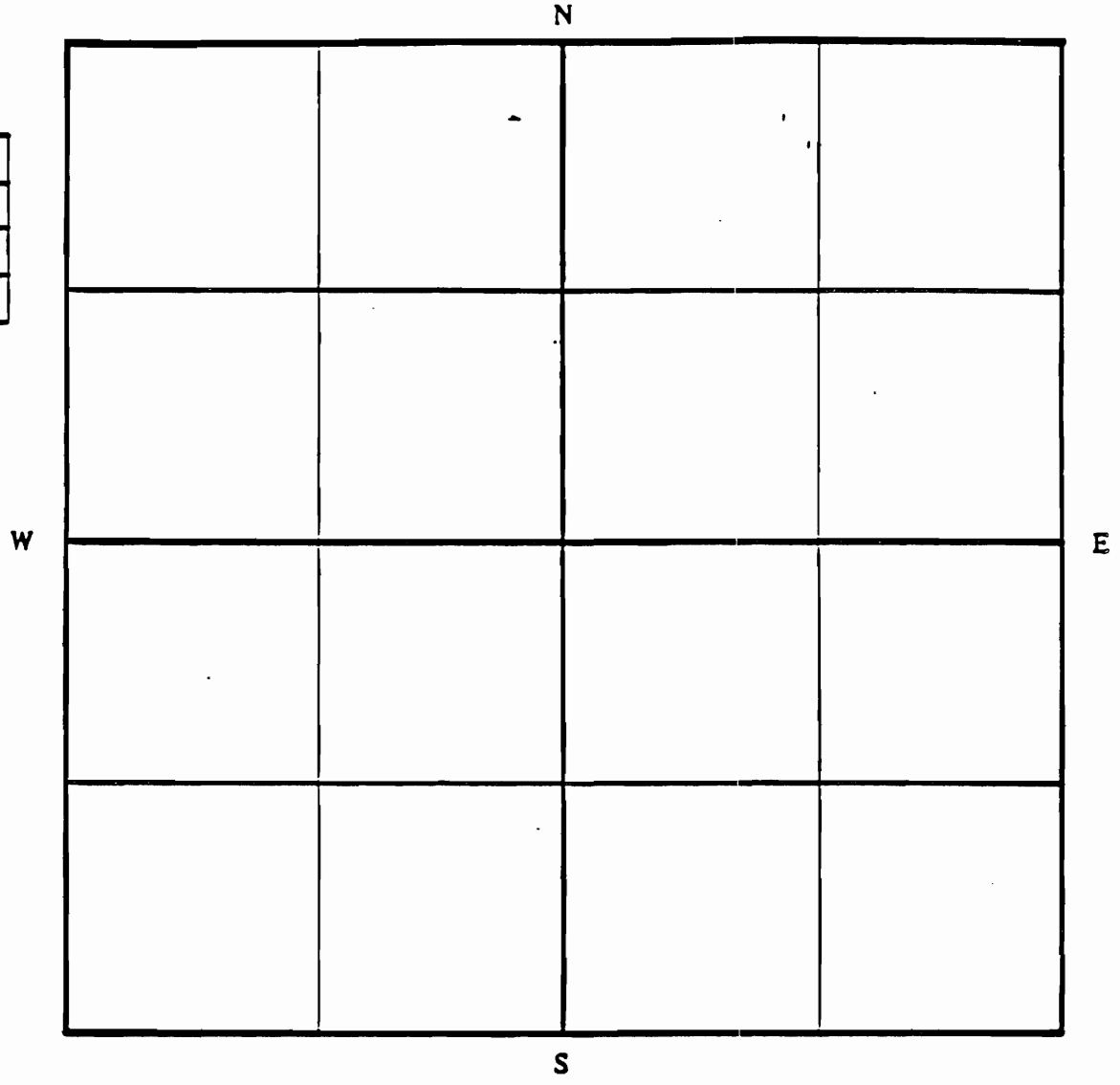

Notes:

THIS IS PROBABLY THE ONE MOST IMPORTANT PART OF THIS DATA FORM!

Please Attach **a copy of a topographic map with the site marked on it.**

42. The dwelling is a ca. 1925, 1 1/2-story wood frame Bungalow with a concrete foundation, asbestos shingles, and a gable roof of asphalt shingles. The front has 3 bays and the side has 3 bays. On the main facade is a 3/4 porch with a shed roof of asphalt shingles, square wood columns with recessed panels, and an open railing with square wood balusters. The main entrance is a multi-light glass and wood door. The windows are 1/1 wood sash. A shed roof dormer with 3 windows is on the west facade. There is a central interior wall brick chimney.

43. This dwelling is part of the residential development surrounding the Roberts, Johnson and Rand Shoe Factory, established 1907. All of this lot is not shown on the 1926 Sanborn map. This lot is not shown on the earlier Sanborn maps. This lot was probably part of the land bought and sold between November 1906 and March 1907 to raise the $35,000 incentive for the shoe factory development. It had previously been part of the Elijah McLean estate.



MISSOURI OFFICE OF HISTORIC PRESERVATION

ARCHITECTURAL/HISTORIC INVENTORY SURVEY FORM

FR-A-5-603-301

1. NO. 630
2. COUNTY Franklin
3. LOCATION OF NEGATIVES
4. PRESENT LOCAL NAME(S) OR DESIGNATION(S)
5. OTHER NAME(S)

6. SPECIFIC LEGAL LOCATION TOWNSHIP 44N RANGE 1W SECTION 16
IF CITY OR TOWN, STREET ADDRESS 237 High St.
7. CITY OR TOWN IF RURAL, VICINITY Washington
8. DESCRIPTION OF LOCATION

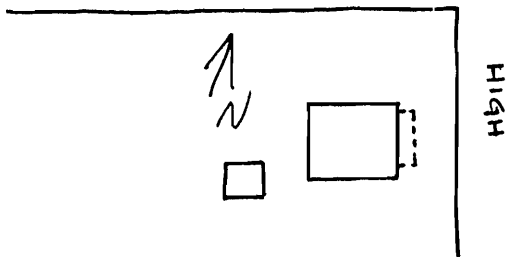

9. COORDINATES UTM
LAT
LONG
10. SITE ( ) STRUCTURE ( )
BUILDING (X) OBJECT ( )
11. ON NATIONAL REGISTER? YES ( ) NO (X)
12. IS IT ELIGIBLE? YES (X) NO ( )
13. PART OF ESTAB. HIST. DISTRICT? YES ( ) NO (X)
14. DISTRICT POTENTIAL? YES (X) NO ( )
15. NAME OF ESTABLISHED DISTRICT

16. THEMATIC CATEGORY
17. DATE(S) OR PERIOD ca. 1915
18. STYLE OR DESIGN pyramid square II
19. ARCHITECT OR ENGINEER
20. CONTRACTOR OR BUILDER
21. ORIGINAL USE, IF APPARENT dwelling TQ
22. PRESENT USE dwelling 1 out
23. OWNERSHIP PUBLIC ( ) PRIVATE (X)
24. OWNER'S NAME AND ADDRESS IF KNOWN
25. OPEN TO PUBLIC? YES ( ) NO (X)
26. LOCAL CONTACT PERSON OR ORGANIZATION
27. OTHER SURVEYS IN WHICH INCLUDED

28. NO. OF STORIES 1½
29. BASEMENT? YES (X) NO ( )
30. FOUNDATION MATERIAL stone
31. WALL CONSTRUCTION wood frame
32. ROOF TYPE AND MATERIAL hipped, metal DR
33. NO. OF BAYS FRONT 3 SIDE 2
34. WALL TREATMENT vinyl siding
35. PLAN SHAPE rect.
36. CHANGES (EXPLAIN IN NO. 42) ADDITION ( ) ALTERED (X) MOVED ( )
37. CONDITION INTERIOR _____ EXTERIOR good
38. PRESERVATION UNDERWAY? YES ( ) NO (X)
39. ENDANGERED? BY WHAT? YES ( ) NO (X)
40. VISIBLE FROM PUBLIC ROAD? YES (X) NO ( )
41. DISTANCE FROM AND FRONTAGE ON ROAD

42. FURTHER DESCRIPTION OF IMPORTANT FEATURES

See continuation sheet.

PHOTO MUST BE PROVIDED

43. HISTORY AND SIGNIFICANCE

See continuation sheet.

44. DESCRIPTION OF ENVIRONMENT AND OUTBUILDINGS

House is located on a corner lot in an urban neighborhood. At the rear is a wood frame, gable roof outbuilding.

45. SOURCES OF INFORMATION

46. PREPARED BY Betz/Thomason
47. ORGANIZATION Thomason & Assoc.
48. DATE 6/19/91
49. REVISION DATE(S)

RETURN THIS FORM WHEN COMPLETED TO: OFFICE OF HISTORIC PRESERVATION
P.O. BOX 176
JEFFERSON CITY, MISSOURI 65102
PH. 314-751-5365

IF ADDITIONAL SPACE IS NEEDED, ATTACH SEPARATE SHEET(S) TO THIS FORM

1. NO. 630
2. COUNTY Franklin
3. PRESENT LOCAL NAME(S) OR DESIGNATION(S)
4. OTHER NAME(S)
5. TOWNSHIP 44N
6. RANGE 1W
7. SECTION 16

Sketch map of location Site No. _____

Section _____ Township _____ Range _____

Indicate the chief topographical features, such as streams and elevations. Also indicate houses and roads. Indicate the site location by enclosing the site area with dotted line. Note scale of map and portion of section included in sketch map. Include drawings, photographs, etc. on additional pages.

Indicate part of section included in sketch map.



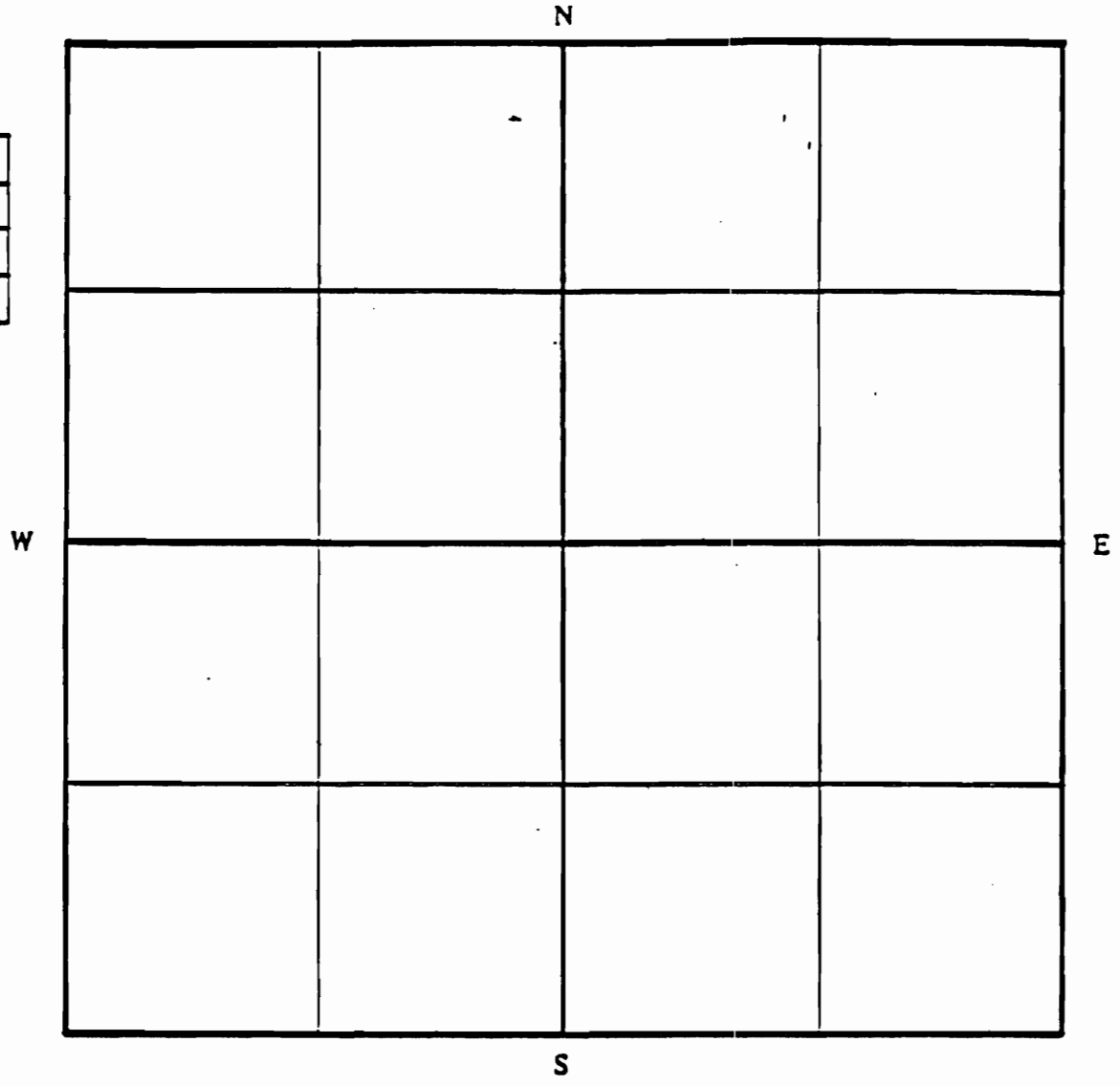

Notes:

THIS IS PROBABLY THE ONE MOST IMPORTANT PART OF THIS DATA FORM!

Please Attach **a copy of a topographic map with the site marked on it.**

Site Number: 630 (continued)

42. The dwelling is a ca. 1915, 1 1/2-story wood frame Pyramid Square plan with a stone foundation, vinyl siding, and a hipped roof of standing seam metal. The front has 3 bays and the side has 2 bays. On the main facade is a 3/4 porch with a shed roof of standing seam metal and tapered wood columns with recessed panels. The main entrance is a single light glass and wood door. The windows are 1/1 wood sash. Hipped roof dormers with 3 windows are on the east and west facades. There is a central interior wall brick chimney.

43. This dwelling is part of the residential development surrounding the Roberts, Johnson and Rand Shoe Factory, established 1907. This lot is not shown on the 1893/1908/1916/1926 Sanborn maps. This lot was probably part of the land bought and sold between November 1906 and March 1907 to raise the $35,000 incentive for the shoe factory development. It had previously been part of the Elijah McLean estate and Brinker's subdivision.





MISSOURI OFFICE OF HISTORIC PRESERVATION

ARCHITECTURAL/HISTORIC INVENTORY SURVEY FORM

FR-MS-003-303

1. NO. 629
2. COUNTY Franklin
3. LOCATION OF NEGATIVES
4. PRESENT LOCAL NAME(S) OR DESIGNATION(S)
5. OTHER NAME(S)

6. SPECIFIC LEGAL LOCATION TOWNSHIP 44N RANGE 1W SECTION 16
IF CITY OR TOWN, STREET ADDRESS 239 High St.
7. CITY OR TOWN IF RURAL, VICINITY Washington
8. DESCRIPTION OF LOCATION

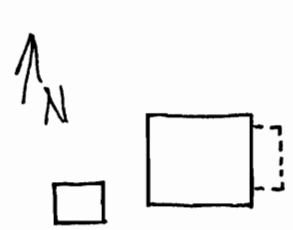

9. COORDINATES UTM
LAT
LONG
10. SITE ( ) STRUCTURE ( )
BUILDING (X) OBJECT ( )
11. ON NATIONAL REGISTER? YES ( ) NO (X)
12. IS IT ELIGIBLE? YES (X) NO ( )
13. PART OF ESTAB. HIST. DISTRICT? YES ( ) NO (X)
14. DISTRICT POTENTIAL? YES (X) NO ( )
15. NAME OF ESTABLISHED DISTRICT

16. THEMATIC CATEGORY
17. DATE(S) OR PERIOD ca. 1920
18. STYLE OR DESIGN bungalow 2 2
19. ARCHITECT OR ENGINEER
20. CONTRACTOR OR BUILDER 20
21. ORIGINAL USE, IF APPARENT dwelling TQ
22. PRESENT USE dwelling
23. OWNERSHIP PUBLIC ( ) PRIVATE (X)
24. OWNER'S NAME AND ADDRESS IF KNOWN
25. OPEN TO PUBLIC? YES ( ) NO (X)
26. LOCAL CONTACT PERSON OR ORGANIZATION
27. OTHER SURVEYS IN WHICH INCLUDED

28. NO. OF STORIES 1½
29. BASEMENT? YES (X) NO ( )
30. FOUNDATION MATERIAL concrete
31. WALL CONSTRUCTION wood frame
32. ROOF TYPE AND MATERIAL gable, asphalt 12
33. NO. OF BAYS FRONT 3 SIDE 3
34. WALL TREATMENT vinyl siding
35. PLAN SHAPE rect.
36. CHANGES (EXPLAIN IN NO. 42) ADDITION ( ) ALTERED (X) MOVED ( )
37. CONDITION INTERIOR _____ EXTERIOR good
38. PRESERVATION UNDERWAY? YES ( ) NO (X)
39. ENDANGERED? BY WHAT? YES ( ) NO (X)
40. VISIBLE FROM PUBLIC ROAD? YES (X) NO ( )
41. DISTANCE FROM AND FRONTAGE ON ROAD

42. FURTHER DESCRIPTION OF IMPORTANT FEATURES

See continuation sheet.

PHOTO MUST BE PROVIDED

43. HISTORY AND SIGNIFICANCE

See continuation sheet.

44. DESCRIPTION OF ENVIRONMENT AND OUTBUILDINGS

House is located in an urban neighborhood. At the rear is a concrete block, gable corrugated metal roof garage.

45. SOURCES OF INFORMATION

46. PREPARED BY Betz/Thomason
47. ORGANIZATION Thomason & Assoc.
48. DATE 6/19/91
49. REVISION DATE(S)

RETURN THIS FORM WHEN COMPLETED TO: OFFICE OF HISTORIC PRESERVATION
P.O. BOX 176
JEFFERSON CITY, MISSOURI 65102
PH. 314-751-5365

IF ADDITIONAL SPACE IS NEEDED, ATTACH SEPARATE SHEET(S) TO THIS FORM

1. NO. 629
2. COUNTY Franklin
4. PRESENT LOCAL NAME(S) OR DESIGNATION(S)
5. OTHER NAME(S)
6. TOWNSHIP 44N
RANGE 1W
SECTION 16

Sketch map of location Site No. _____

Section _____ Township _____ Range _____

Indicate the chief topographical features, such as streams and elevations. Also indicate houses and roads. Indicate the site location by enclosing the site area with dotted line. Note scale of map and portion of section included in sketch map. Include drawings, photographs, etc. on additional pages.

Indicate part of section included in sketch map.



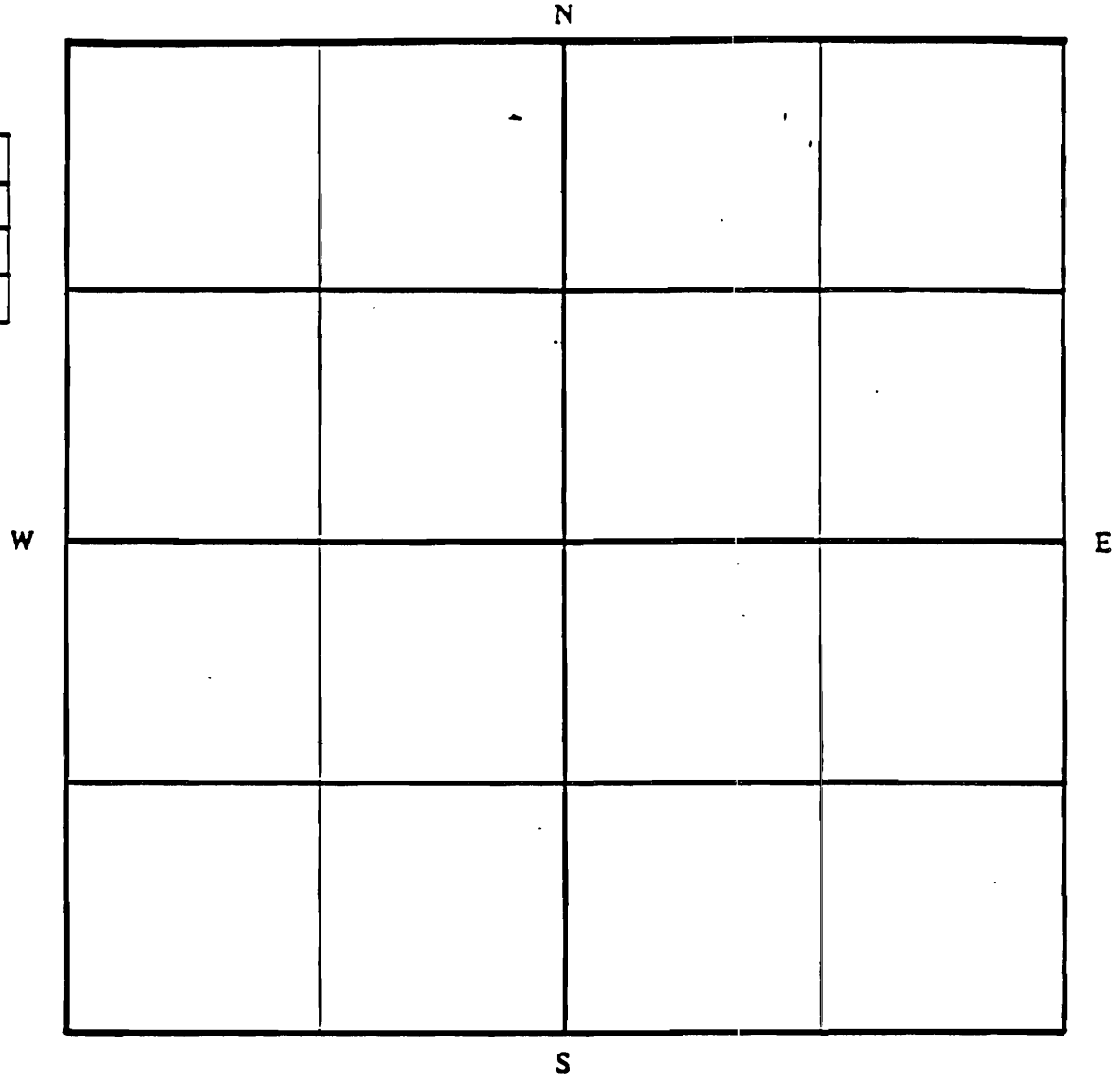

Notes:

THIS IS PROBABLY THE ONE MOST IMPORTANT PART OF THIS DATA FORM!

Please Attach **a copy of a topographic map with the site marked on it.**

Site Number: 629 (continued)

42. The dwelling is a ca. 1920, 1 1/2-story wood frame Bungalow with a concrete foundation, vinyl siding, and a gable roof of asphalt shingles. The front has 3 bays and the side has 3 bays. On the main facade is a 3/4 porch with a shed roof of asphalt shingles, square wood columns, and a solid wood railing. The main entrance is a single light glass and wood door. The windows are 1/1 wood sash. A shed roof dormer with 3 windows is on the east facade.

43. This dwelling is part of the residential development surrounding the Roberts, Johnson and Rand Shoe Factory, established 1907. This lot is not shown on the 1893/1908/1916/1926 Sanborn maps. This lot was probably part of the land bought and sold between November 1906 and March 1907 to raise the $35,000 incentive for the shoe factory development. It had previously been part of the Elijah McLean estate and Brinker's subdivision.



MISSOURI OFFICE OF HISTORIC PRESERVATION

ARCHITECTURAL/HISTORIC INVENTORY SURVEY FORM

FR-FJ-005-2001

1. NO. 628

2. COUNTY Franklin

3. LOCATION OF NEGATIVES

4. PRESENT LOCAL NAME(S) OR DESIGNATION(S)

5. OTHER NAME(S)

6. SPECIFIC LEGAL LOCATION TOWNSHIP 44N RANGE 1W SECTION 16

IF CITY OR TOWN, STREET ADDRESS 241 High St.

7. CITY OR TOWN Washington IF RURAL, VICINITY

8. DESCRIPTION OF LOCATION

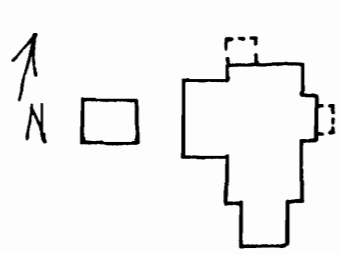

9. COORDINATES UTM
LAT
LONG

10. SITE ( ) STRUCTURE ( )
BUILDING (X) OBJECT ( )

11. ON NATIONAL REGISTER? YES ( ) NO (X)

12. IS IT ELIGIBLE? YES (X) NO ( )

13. PART OF ESTAB. HIST. DISTRICT? YES ( ) NO (X)

14. DISTRICT POTENTIAL? YES (X) NO ( )

15. NAME OF ESTABLISHED DISTRICT

16. THEMATIC CATEGORY

17. DATE(S) OR PERIOD ca. 1930

18. STYLE OR DESIGN English Cottage 99

19. ARCHITECT OR ENGINEER

20. CONTRACTOR OR BUILDER George Jasper

21. ORIGINAL USE, IF APPARENT dwelling AU

22. PRESENT USE dwelling 1 out

23. OWNERSHIP PUBLIC ( ) PRIVATE (X)

24. OWNER'S NAME AND ADDRESS IF KNOWN
R. O. Rice
648 Pilot Road
N. Palm Beach, FL 33408

25. OPEN TO PUBLIC? YES ( ) NO (X)

26. LOCAL CONTACT PERSON OR ORGANIZATION

27. OTHER SURVEYS IN WHICH INCLUDED

28. NO. OF STORIES 1½-1

29. BASEMENT? YES (X) NO ( )

30. FOUNDATION MATERIAL concrete

31. WALL CONSTRUCTION wood frame

32. ROOF TYPE AND MATERIAL gable, asphalt DR

33. NO. OF BAYS FRONT 4 SIDE 4

34. WALL TREATMENT asbestos

35. PLAN SHAPE irregular

36. CHANGES (EXPLAIN IN NO. 42) ADDITION (X) ALTERED (X) MOVED ( )

37. CONDITION INTERIOR _____ EXTERIOR good

38. PRESERVATION UNDERWAY? YES ( ) NO (X)

39. ENDANGERED? BY WHAT? YES ( ) NO (X)

40. VISIBLE FROM PUBLIC ROAD? YES (X) NO ( )

41. DISTANCE FROM AND FRONTAGE ON ROAD

42. FURTHER DESCRIPTION OF IMPORTANT FEATURES

See continuation sheet.

PHOTO MUST BE PROVIDED

43. HISTORY AND SIGNIFICANCE

See continuation sheet.

44. DESCRIPTION OF ENVIRONMENT AND OUTBUILDINGS

House is located in an urban neighborhood. At the rear is a wood frame, gable roof garage.

45. SOURCES OF INFORMATION
Occupant

46. PREPARED BY
Betz/Thomason

47. ORGANIZATION
Thomason & Assoc.

48. DATE 6/19/91

49. REVISION DATE(S)

RETURN THIS FORM WHEN COMPLETED TO: OFFICE OF HISTORIC PRESERVATION
P.O. BOX 176
JEFFERSON CITY, MISSOURI 65102
PH. 314-751-5365

IF ADDITIONAL SPACE IS NEEDED, ATTACH SEPARATE SHEET(S) TO THIS FORM

1. NO. 628
2. COUNTY Franklin
3. OTHER NAME(S)
4. PRESENT LOCAL NAME(S) OR DESIGNATION(S)
5. OTHER NAME(S)
6. TOWNSHIP 44N
RANGE 1W
SECTION 16

Sketch map of location Site No. _____

Section _____ Township _____ Range _____

Indicate the chief topographical features, such as streams and elevations. Also indicate houses and roads. Indicate the site location by enclosing the site area with dotted line. Note scale of map and portion of section included in sketch map. Include drawings, photographs, etc. on additional pages.

Indicate part of section included in sketch map.



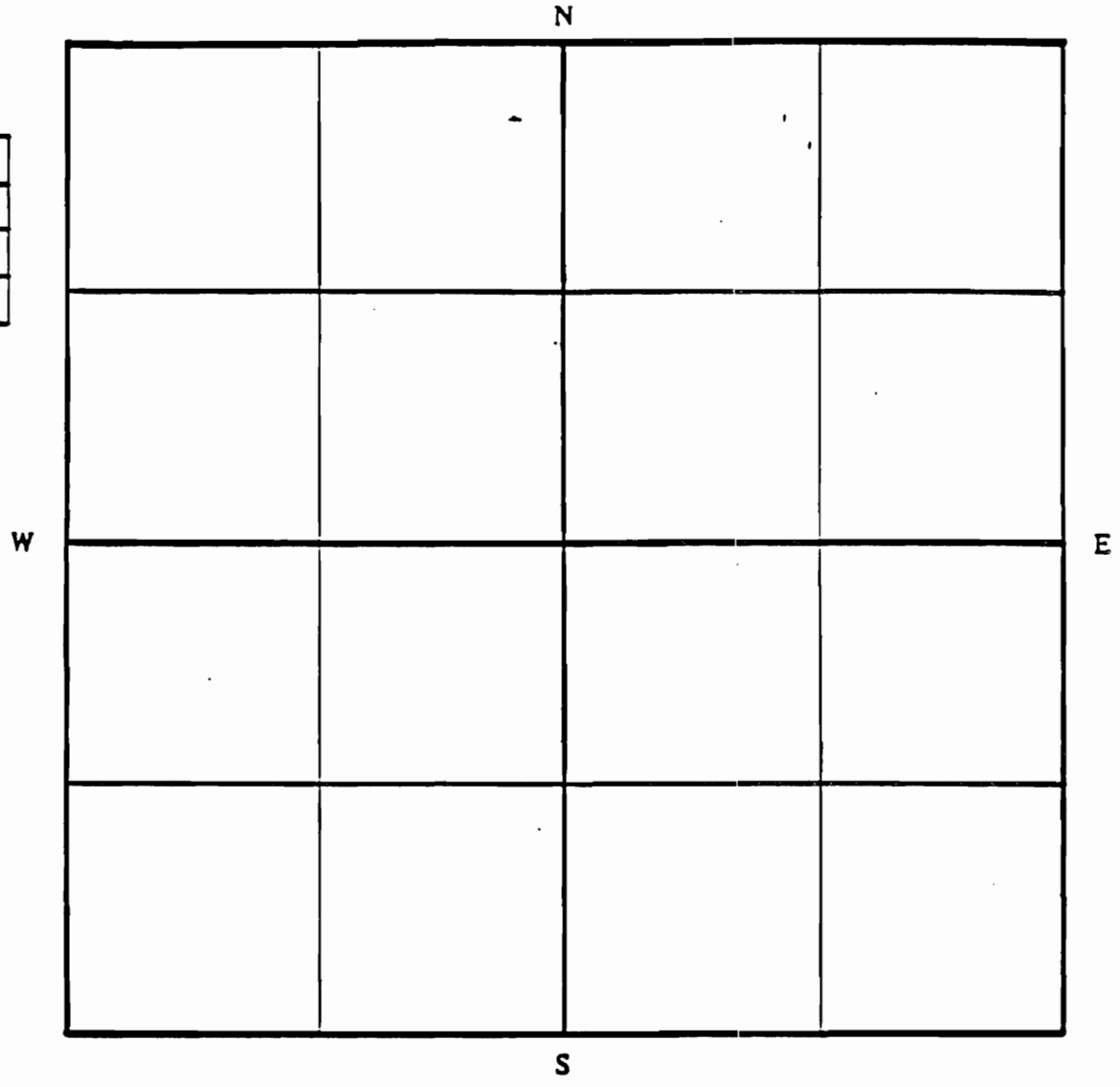

Notes:

THIS IS PROBABLY THE ONE MOST IMPORTANT PART OF THIS DATA FORM!

Please Attach **a copy of a topographic map with the site marked on it.**

42. The dwelling is a ca. 1930, 1 1/2-story wood frame English Cottage with a concrete foundation, asbestos shingles, and a gable roof of asphalt shingles. The front has 4 bays and the side has 4 bays. On the main facade is an extended entry bay with a gable roof and awning over a concrete landing. The main entrance is a multi-light glass and wood door. The windows are 6/6 wood sash. An awning is over a secondary entrance on the north facade. A gable roof dormer with 1 window is on the east facade. There is an interior wall brick chimney on the south facade. On the west and south facades are 1-story wood frame additions.

43. This dwelling is part of the residential development surrounding the Roberts, Johnson and Rand Shoe Factory, established 1907. This lot is not shown on the 1893/1908/1916/1926 Sanborn maps. This lot was probably part of the land bought and sold between November 1906 and March 1907 to raise the $35,000 incentive for the shoe factory development. It had previously been part of the Elijah McLean estate and Brinker's subdivision.


241

MISSOURI OFFICE OF HISTORIC PRESERVATION

ARCHITECTURAL/HISTORIC INVENTORY SURVEY FORM

FR-03-003-305

1. NO. 627

2. COUNTY Franklin

3. LOCATION OF NEGATIVES

4. PRESENT LOCAL NAME(S) OR DESIGNATION(S) 208

5. OTHER NAME(S)

6. SPECIFIC LEGAL LOCATION TOWNSHIP 44N RANGE 1W SECTION 16

IF CITY OR TOWN, STREET ADDRESS 243 High St.

7. CITY OR TOWN IF RURAL, VICINITY Wahington

8. DESCRIPTION OF LOCATION

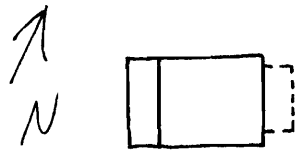

9. COORDINATES UTM
LAT
LONG

10. SITE ( ) STRUCTURE ( )
BUILDING (X) OBJECT ( )

11. ON NATIONAL REGISTER? YES ( ) NO (X)

12. IS IT ELIGIBLE? YES (X) NO ( )

13. PART OF ESTAB. HIST. DISTRICT? YES ( ) NO (X)

14. DISTRICT POTENTIAL? YES (X) NO ( )

15. NAME OF ESTABLISHED DISTRICT

16. THEMATIC CATEGORY

17. DATE(S) OR PERIOD ca. 1925

18. STYLE OR DESIGN bungalow 22

19. ARCHITECT OR ENGINEER

20. CONTRACTOR OR BUILDER 26

21. ORIGINAL USE, IF APPARENT dwelling TQ

22. PRESENT USE dwelling

23. OWNERSHIP PUBLIC ( ) PRIVATE (X)

24. OWNER'S NAME AND ADDRESS IF KNOWN

25. OPEN TO PUBLIC? YES ( ) NO (X)

26. LOCAL CONTACT PERSON OR ORGANIZATION

27. OTHER SURVEYS IN WHICH INCLUDED

28. NO. OF STORIES 1½

29. BASEMENT? YES (X) NO ( )

30. FOUNDATION MATERIAL stone

31. WALL CONSTRUCTION wood frame

32. ROOF TYPE AND MATERIAL gable, asphalt DR

33. NO. OF BAYS FRONT 3 SIDE 3

34. WALL TREATMENT vinyl siding

35. PLAN SHAPE rect.

36. CHANGES (EXPLAIN IN NO. 42) ADDITION (X) ALTERED (X) MOVED ( )

37. CONDITION INTERIOR _____ EXTERIOR good

38. PRESERVATION UNDERWAY? YES ( ) NO (X)

39. ENDANGERED? BY WHAT? YES ( ) NO (X)

40. VISIBLE FROM PUBLIC ROAD? YES (X) NO ( )

41. DISTANCE FROM AND FRONTAGE ON ROAD

42. FURTHER DESCRIPTION OF IMPORTANT FEATURES

See continuation sheet.

PHOTO MUST BE PROVIDED

43. HISTORY AND SIGNIFICANCE

See continuation sheet.

44. DESCRIPTION OF ENVIRONMENT AND OUTBUILDINGS

House is located in an urban neighborhood. There are no outbuildings.

45. SOURCES OF INFORMATION

46. PREPARED BY Betz/Thomason

47. ORGANIZATION Thomason & Assoc.

48. DATE 6/19/91

49. REVISION DATE(S)

RETURN THIS FORM WHEN COMPLETED TO: OFFICE OF HISTORIC PRESERVATION
P.O. BOX 176
JEFFERSON CITY, MISSOURI 65102
PH. 314-751-5365

IF ADDITIONAL SPACE IS NEEDED, ATTACH SEPARATE SHEET(S) TO THIS FORM

1. NO. 627
2. COUNTY Franklin
3. PRESENT LOCAL NAME(S) OR DESIGNATION(S)
4. OTHER NAME(S)
5. TOWNSHIP 44N
6. RANGE 1W
7. SECTION 16

Sketch map of location Site No. _____

Section _____ Township _____ Range _____

Indicate the chief topographical features, such as streams and elevations. Also indicate houses and roads. Indicate the site location by enclosing the site area with dotted line. Note scale of map and portion of section included in sketch map. Include drawings, photographs, etc. on additional pages.

Indicate part of section included in sketch map.





Notes:

THIS IS PROBABLY THE ONE MOST IMPORTANT PART OF THIS DATA FORM!

Please Attach **a copy of a topographic map with the site marked on it.**

Site Number: 627 (continued)

42. The dwelling is a ca. 1925, 1 1/2-story wood frame Bungalow with a stone foundation, vinyl siding, and a gable roof of asphalt shingles. The front has 3 bays and the side has 3 bays. On the main facade is a 3/4 porch with a shed roof of asphalt shingles, tapered wood columns on brick piers, and a solid wood railing. The main entrance is a multi-light glass and wood door. The windows are 1/1 wood sash. A shed roof dormer with 3 windows is on the east facade. On the west facade is a 1-story shed roof addition. A stair to an entrance to the 1/2-story has been removed on the south facade.

43. This dwelling is part of the residential development surrounding the Roberts, Johnson and Rand Shoe Factory, established 1907. This lot is not shown on the 1893/1908/1916/1926 Sanborn maps. This lot was probably part of the land bought and sold between November 1906 and March 1907 to raise the $35,000 incentive for the shoe factory development. It had previously been part of the Elijah McLean estate and Brinker's subdivision.



MISSOURI OFFICE OF HISTORIC PRESERVATION

ARCHITECTURAL/HISTORIC INVENTORY SURVEY FORM

FR-AS-003-306

1. NO. 618

2. COUNTY Franklin

3. LOCATION OF NEGATIVES

4. PRESENT LOCAL NAME(S) OR DESIGNATION(S)

5. OTHER NAME(S)

6. SPECIFIC LEGAL LOCATION TOWNSHIP 44N RANGE 1W SECTION 16

IF CITY OR TOWN, STREET ADDRESS 244 High St.

7. CITY OR TOWN IF RURAL, VICINITY Washington

8. DESCRIPTION OF LOCATION

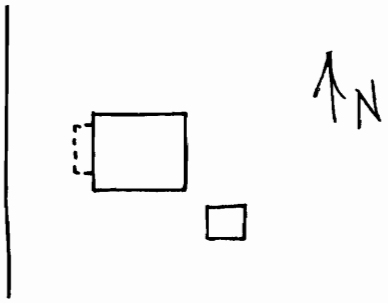

9. COORDINATES UTM

LAT

LONG

10. SITE ( ) STRUCTURE ( )
BUILDING (X) OBJECT ( )

11. ON NATIONAL REGISTER? YES ( ) NO (X)

12. IS IT ELIGIBLE? YES (X) NO ( )

13. PART OF ESTAB. HIST. DISTRICT? YES ( ) NO (X)

14. DISTRICT POTENTIAL? YES (X) NO ( )

15. NAME OF ESTABLISHED DISTRICT

16. THEMATIC CATEGORY

17. DATE(S) OR PERIOD ca. 1920

18. STYLE OR DESIGN open gable 18

19. ARCHITECT OR ENGINEER

20. CONTRACTOR OR BUILDER

21. ORIGINAL USE, IF APPARENT dwelling Fu

22. PRESENT USE dwelling

23. OWNERSHIP PUBLIC ( ) PRIVATE (X)

24. OWNER'S NAME AND ADDRESS IF KNOWN

25. OPEN TO PUBLIC? YES ( ) NO (X)

26. LOCAL CONTACT PERSON OR ORGANIZATION

27. OTHER SURVEYS IN WHICH INCLUDED

28. NO. OF STORIES 1½

29. BASEMENT? YES (X) NO ( )

30. FOUNDATION MATERIAL concrete

31. WALL CONSTRUCTION wood frame

32. ROOF TYPE AND MATERIAL gable, asphalt

33. NO. OF BAYS FRONT 3 SIDE 3

34. WALL TREATMENT vinyl siding

35. PLAN SHAPE square

36. CHANGES (EXPLAIN IN NO. 42) ADDITION ( ) ALTERED (X) MOVED ( )

37. CONDITION INTERIOR _____ EXTERIOR good

38. PRESERVATION UNDERWAY? YES ( ) NO (X)

39. ENDANGERED? BY WHAT? YES ( ) NO (X)

40. VISIBLE FROM PUBLIC ROAD? YES (X) NO ( )

41. DISTANCE FROM AND FRONTAGE ON ROAD

42. FURTHER DESCRIPTION OF IMPORTANT FEATURES

See continuation sheet.

PHOTO MUST BE PROVIDED

43. HISTORY AND SIGNIFICANCE

See continuation sheet.

44. DESCRIPTION OF ENVIRONMENT AND OUTBUILDINGS

House is located in an urban neighborhood. At the rear is a wood frame, gable roof garage.

45. SOURCES OF INFORMATION

46. PREPARED BY Betz/Thomason

47. ORGANIZATION Thomason & Assoc.

48. DATE 6/19/91

49. REVISION DATE(S)

RETURN THIS FORM WHEN COMPLETED TO: OFFICE OF HISTORIC PRESERVATION
P.O. BOX 176
JEFFERSON CITY, MISSOURI 65102
PH. 314-751-5365

IF ADDITIONAL SPACE IS NEEDED, ATTACH SEPARATE SHEET(S) TO THIS FORM

1. NO. 618

2. COUNTY Franklin

4. PRESENT LOCAL NAME(S) OR DESIGNATION(S)

5. OTHER NAME(S)

6. TOWNSHIP 44N

RANGE 1W

SECTION 16

Sketch map of location Site No. _____

Section _____ Township _____ Range _____

Indicate the chief topographical features, such as streams and elevations. Also indicate houses and roads. Indicate the site location by enclosing the site area with dotted line. Note scale of map and portion of section included in sketch map. Include drawings, photographs, etc. on additional pages.

Indicate part of section included in sketch map.



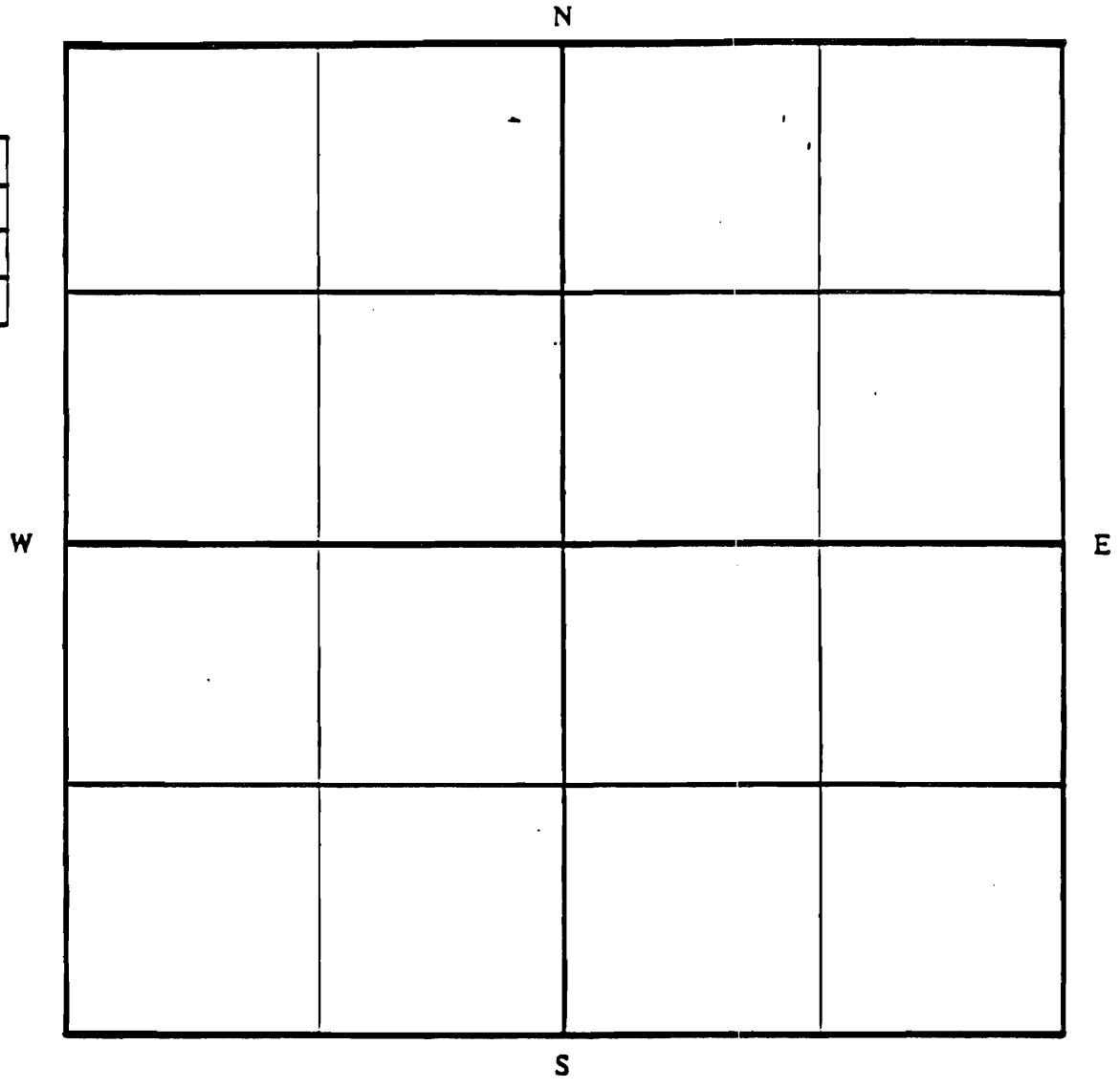

Notes:

THIS IS PROBABLY THE ONE MOST IMPORTANT PART OF THIS DATA FORM!

Please Attach **a copy of a topographic map with the site marked on it.**

42. The dwelling is a ca. 1920, 1 1/2-story wood frame Open Gable plan with a concrete foundation, vinyl siding, and a gable roof of asphalt shingles. The front has 3 bays and the side has 3 bays. On the main facade is a 3/4 porch with a hipped roof of asphalt shingles, square wood columns with recessed panels, and a solid wood railing. The main entrance is a multi-light glass and wood door. The windows are vertical 4/1 and vertical 3/1 wood sash. Hipped roof dormers with 2 windows are on the south and north facades. There is a central interior wall brick chimney.

43. This dwelling is part of the residential development surrounding the Roberts, Johnson and Rand Shoe Factory, established 1907. All of this lot is not shown on the 1926 Sanborn map. This lot is not shown on the earlier Sanborn maps. This lot was probably part of the land bought and sold between November 1906 and March 1907 to raise the $35,000 incentive for the shoe factory development. It had previously been part of the Elijah McLean estate.



MISSOURI OFFICE OF HISTORIC PRESERVATION

ARCHITECTURAL/HISTORIC INVENTORY SURVEY FORM

FR-AS-003-307

1. NO. 626

2. COUNTY Franklin

3. LOCATION OF NEGATIVES

4. PRESENT LOCAL NAME(S) OR DESIGNATION(S)

5. OTHER NAME(S)

6. SPECIFIC LEGAL LOCATION TOWNSHIP 44N RANGE 1W SECTION 16

IF CITY OR TOWN, STREET ADDRESS 245 High St.

7. CITY OR TOWN IF RURAL, VICINITY Washington

8. DESCRIPTION OF LOCATION

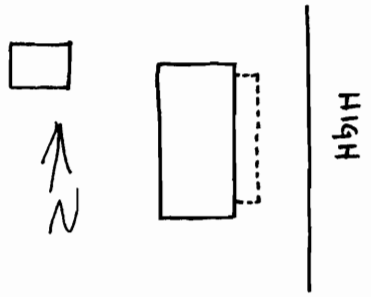

9. COORDINATES UTM

LAT

LONG

10. SITE ( ) STRUCTURE ( )
BUILDING (X) OBJECT ( )

11. ON NATIONAL REGISTER? YES ( ) NO (X)

12. IS IT ELIGIBLE? YES (X) NO ( )

13. PART OF ESTAB. HIST. DISTRICT? YES ( ) NO (X)

14. DISTRICT POTENTIAL? YES (X) NO ( )

15. NAME OF ESTABLISHED DISTRICT

16. THEMATIC CATEGORY

17. DATE(S) OR PERIOD ca. 1925

18. STYLE OR DESIGN bungalow 22

19. ARCHITECT OR ENGINEER

20. CONTRACTOR OR BUILDER 20

21. ORIGINAL USE, IF APPARENT dwelling TQ

22. PRESENT USE dwelling 1out

23. OWNERSHIP PUBLIC ( ) PRIVATE (X)

24. OWNER'S NAME AND ADDRESS IF KNOWN

25. OPEN TO PUBLIC? YES ( ) NO (X)

26. LOCAL CONTACT PERSON OR ORGANIZATION

27. OTHER SURVEYS IN WHICH INCLUDED

28. NO. OF STORIES 1½

29. BASEMENT? YES (X) NO ( )

30. FOUNDATION MATERIAL concrete

31. WALL CONSTRUCTION wood frame DR

32. ROOF TYPE AND MATERIAL gable, asphalt

33. NO. OF BAYS FRONT 3 SIDE 2

34. WALL TREATMENT asbestos

35. PLAN SHAPE rect.

36. CHANGES (EXPLAIN IN NO. 42) ADDITION ( ) ALTERED (X) MOVED ( )

37. CONDITION INTERIOR _____ EXTERIOR good

38. PRESERVATION UNDERWAY? YES ( ) NO (X)

39. ENDANGERED? BY WHAT? YES ( ) NO (X)

40. VISIBLE FROM PUBLIC ROAD? YES (X) NO ( )

41. DISTANCE FROM AND FRONTAGE ON ROAD

42. FURTHER DESCRIPTION OF IMPORTANT FEATURES

See continuation sheet.

PHOTO MUST BE PROVIDED

43. HISTORY AND SIGNIFICANCE

See continuation sheet.

44. DESCRIPTION OF ENVIRONMENT AND OUTBUILDINGS

House is located in an urban neighborhood. At the rear is a wood frame, gable roof garage.

45. SOURCES OF INFORMATION

46. PREPARED BY Betz/Thomason

47. ORGANIZATION Thomason & Assoc.

48. DATE 6/19/91

49. REVISION DATE(S)

RETURN THIS FORM WHEN COMPLETED TO: OFFICE OF HISTORIC PRESERVATION
P.O. BOX 176
JEFFERSON CITY, MISSOURI 65102
PH. 314-751-5365

IF ADDITIONAL SPACE IS NEEDED, ATTACH SEPARATE SHEET(S) TO THIS FORM

1. NO. 626

2. COUNTY Franklin

4. PRESENT LOCAL NAME(S) OR DESIGNATION(S)

5. OTHER NAME(S)

6. TOWNSHIP 44N

RANGE 1W

SECTION 16

Sketch map of location Site No. _____

Section _____ Township _____ Range _____

Indicate the chief topographical features, such as streams and elevations. Also indicate houses and roads. Indicate the site location by enclosing the site area with dotted line. Note scale of map and portion of section included in sketch map. Include drawings, photographs, etc. on additional pages.

Indicate part of section included in sketch map.



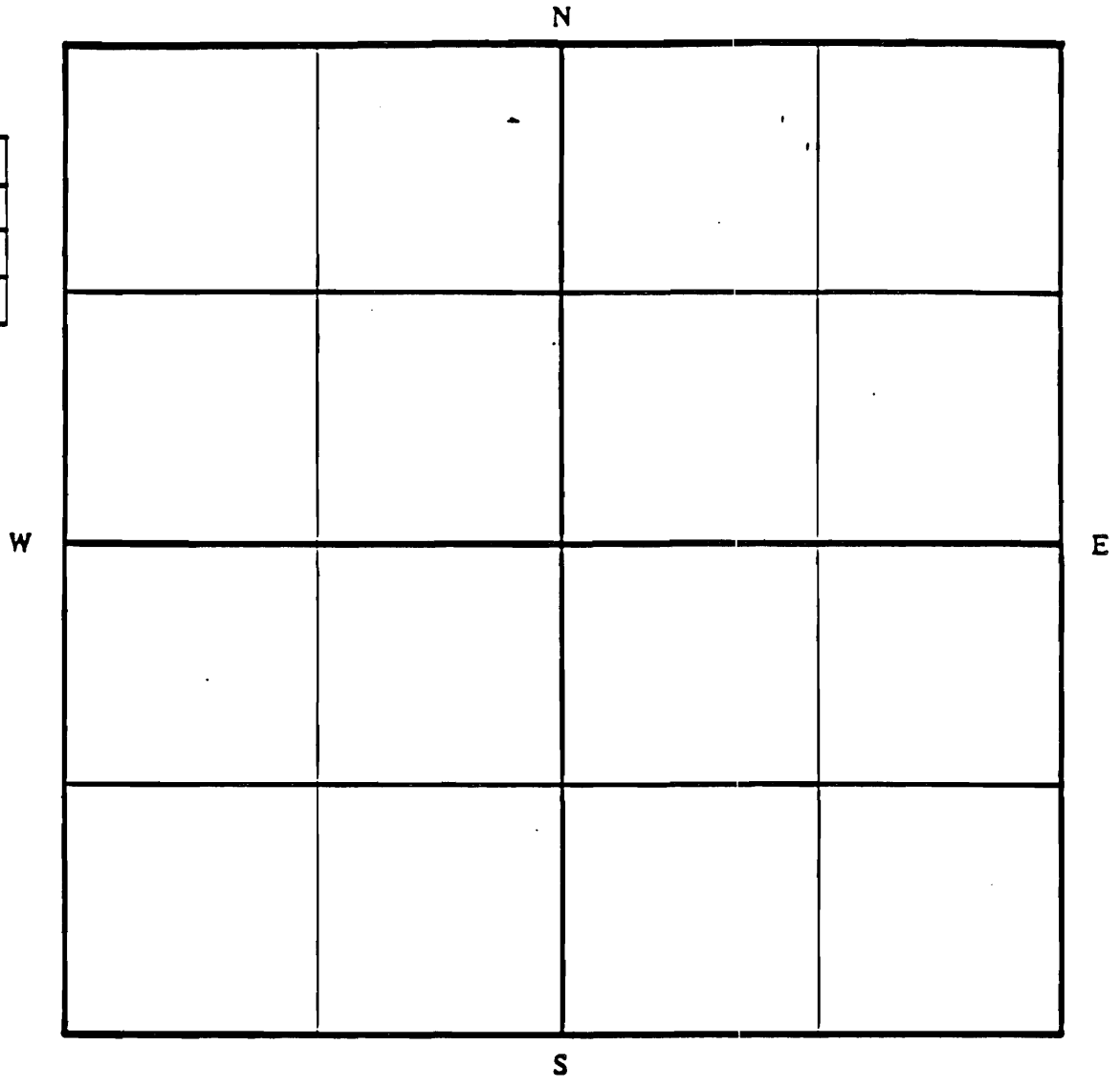

Notes:

THIS IS PROBABLY THE ONE MOST IMPORTANT PART OF THIS DATA FORM!

Please Attach **a copy of a topographic map with the site marked on it.**

42. The dwelling is a ca. 1925, 1 1/2-story wood frame Bungalow with a concrete foundation, asbestos shingles, and a gable roof of asphalt shingles. The front has 3 bays and the side has 2 bays. On the main facade is a 3/4 porch with a shed roof of asphalt shingles, square wood columns with recessed panels, and an open railing with square wood balusters. The main entrance is a single light glass and wood door. The windows are vertical 4/1 and vertical 3/1 wood sash. A shed roof dormer with 3 windows is on the east facade. There are interior wall brick chimneys on the south and north facades. A newer exterior wall concrete block chimney is also on the north facade.

43. This dwelling is part of the residential development surrounding the Roberts, Johnson and Rand Shoe Factory, established 1907. This lot is not shown on the 1893/1908/1916/1926 Sanborn maps. This lot was probably part of the land bought and sold between November 1906 and March 1907 to raise the $35,000 incentive for the shoe factory development. It had previously been part of the Elijah McLean estate and Brinker's subdivision.



MISSOURI OFFICE OF HISTORIC PRESERVATION

ARCHITECTURAL/HISTORIC INVENTORY SURVEY FORM

FR-AS-003-306

1. NO. 619

2. COUNTY Franklin

3. LOCATION OF NEGATIVES

4. PRESENT LOCAL NAME(S) OR DESIGNATION(S)

5. OTHER NAME(S)

6. SPECIFIC LEGAL LOCATION TOWNSHIP 44N RANGE 1W SECTION 16

IF CITY OR TOWN, STREET ADDRESS 248 High St.

7. CITY OR TOWN IF RURAL, VICINITY Washington

8. DESCRIPTION OF LOCATION

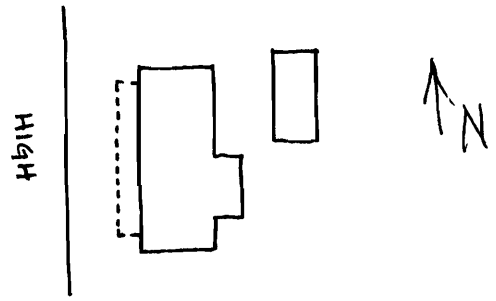

9. COORDINATES UTM

LAT

LONG

10. SITE ( ) STRUCTURE ( )
BUILDING (X) OBJECT ( )

11. ON NATIONAL REGISTER ? YES ( ) NO (X)

12. IS IT ELIGIBLE? YES (X) NO ( )

13. PART OF ESTAB. HIST. DISTRICT? YES ( ) NO (X)

14. DISTRICT POTENTIAL? YES (X) NO ( )

15. NAME OF ESTABLISHED DISTRICT

16. THEMATIC CATEGORY

17. DATE(S) OR PERIOD ca. 1905

18. STYLE OR DESIGN pyramipd square II

19. ARCHITECT OR ENGINEER

20. CONTRACTOR OR BUILDER 20

21. ORIGINAL USE, IF APPARENT dwelling 1out TQ

22. PRESENT USE dwelling

23. OWNERSHIP PUBLIC ( ) PRIVATE (X)

24. OWNER'S NAME AND ADDRESS IF KNOWN

25. OPEN TO PUBLIC? YES ( ) NO (X)

26. LOCAL CONTACT PERSON OR ORGANIZATION

27. OTHER SURVEYS IN WHICH INCLUDED

28. NO. OF STORIES 1½

29. BASEMENT? YES (X) NO ( )

30. FOUNDATION MATERIAL concrete

31. WALL CONSTRUCTION wood frame

32. ROOF TYPE AND MATERIAL hipped, asphalt DR

33. NO. OF BAYS FRONT 3 SIDE 2

34. WALL TREATMENT vinyl siding

35. PLAN SHAPE rect.

36. CHANGES (EXPLAIN IN NO. 42) ADDITION (X) ALTERED (X) MOVED ( )

37. CONDITION INTERIOR _____ EXTERIOR good

38. PRESERVATION UNDERWAY ? YES ( ) NO (X)

39. ENDANGERED? BY WHAT ? YES ( ) NO (X)

40. VISIBLE FROM PUBLIC ROAD ? YES (X) NO ( )

41. DISTANCE FROM AND FRONTAGE ON ROAD

42. FURTHER DESCRIPTION OF IMPORTANT FEATURES

See continuation sheet.

PHOTO MUST BE PROVIDED

43. HISTORY AND SIGNIFICANCE

See continuation sheet.

44. DESCRIPTION OF ENVIRONMENT AND OUTBUILDINGS

House is located on a double lot in an urban neighborhood. At the rear is a wood frame, gable roof outbuilding with corrugated metal roof.

45. SOURCES OF INFORMATION

1926 Sanborn Map

46. PREPARED BY Betz/Thomason

47. ORGANIZATION Thomason & Assoc.

48. DATE 6/19/91

49. REVISION DATE(S)

RETURN THIS FORM WHEN COMPLETED TO: OFFICE OF HISTORIC PRESERVATION
P.O. BOX 176
JEFFERSON CITY, MISSOURI 65102
PH. 314-751-5365

IF ADDITIONAL SPACE IS NEEDED, ATTACH SEPARATE SHEET(S) TO THIS FORM

1 NO. 619

2 COUNTY Franklin

4 PRESENT LOCAL NAME(S) OR DESIGNATION(S)

5 OTHER NAME(S)

6 TOWNSHIP 44N

RANGE 1W

SECTION 16

Sketch map of location Site No. _____

Section _____ Township _____ Range _____

Indicate the chief topographical features, such as streams and elevations. Also indicate houses and roads. Indicate the site location by enclosing the site area with dotted line. Note scale of map and portion of section included in sketch map. Include drawings, photographs, etc. on additional pages.

Indicate part of section included in sketch map.



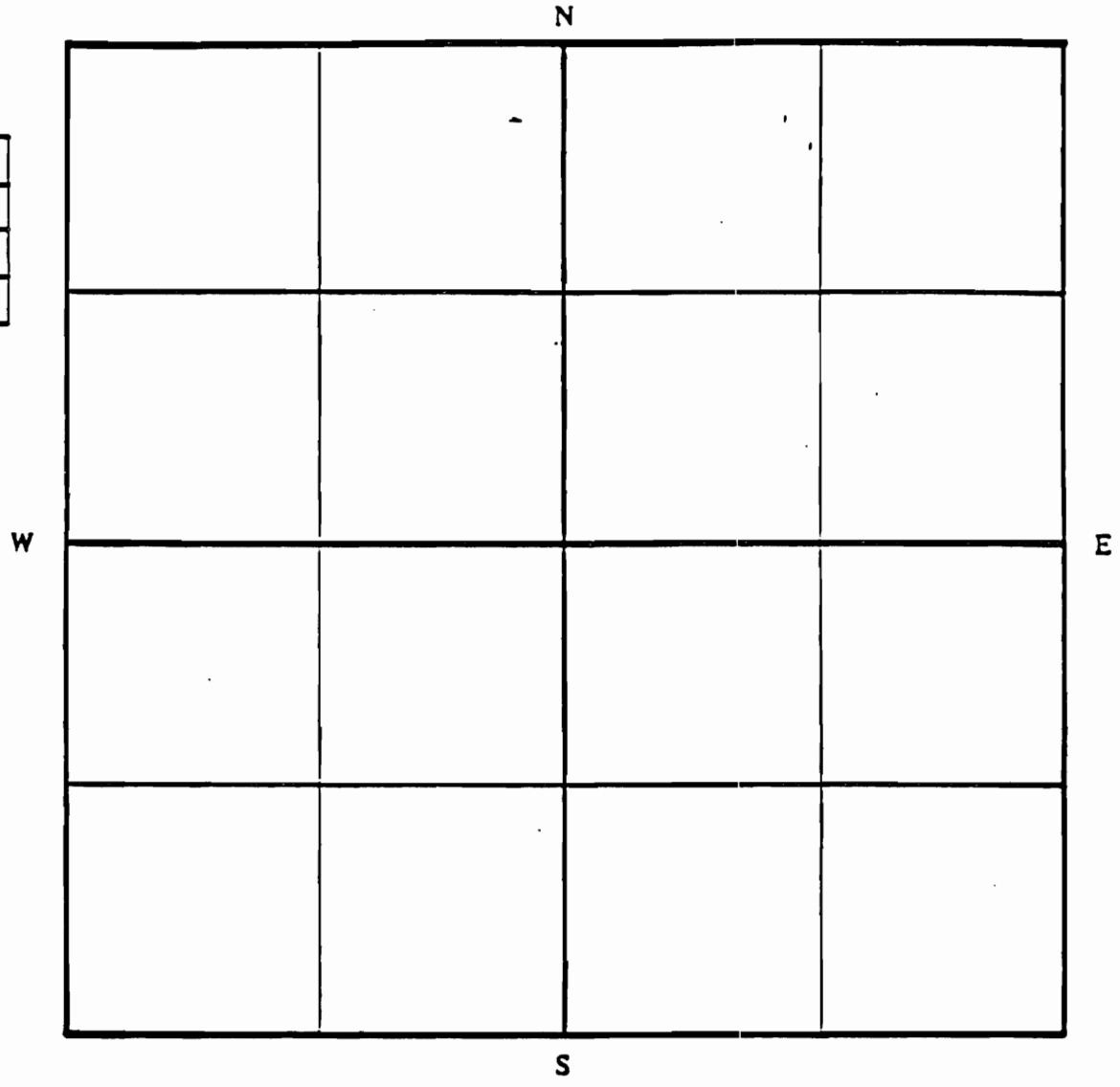

Notes:

THIS IS PROBABLY THE ONE MOST IMPORTANT PART OF THIS DATA FORM!

Please Attach **a copy of a topographic map with the site marked on it.**

42. The dwelling is a ca. 1905, 1 1/2-story wood frame Pyramid Square plan with a concrete foundation, vinyl siding, and a hipped roof of asphalt shingles. The front has 3 bays and the side has 2 bays. On the main facade is a 3/4 porch with a hipped roof of asphalt shingles and wood Tuscan columns. The main entrance is a single light glass and wood door. The windows are 1/1 wood sash. There is an interior wall brick chimney on the south. On the east facade is a 1-story wood frame addition with a shed roof.

43. This dwelling is part of the residential development surrounding the Roberts, Johnson and Rand Shoe Factory, established 1907. A 1-story wood frame carpentry shop is shown on this lot on the 1926 Sanborn map. All of this lot is not shown on the 1926 Sanborn map. This lot is not shown on the earlier Sanborn maps. This lot was probably part of the land bought and sold between November 1906 and March 1907 to raise the $35,000 incentive for the shoe factory development. It had previously been part of the Elijah McLean estate.



MISSOURI OFFICE OF HISTORIC PRESERVATION

ARCHITECTURAL/HISTORIC INVENTORY SURVEY FORM

FR-MO-003-309

1. NO. 625

2. COUNTY Franklin

3. LOCATION OF NEGATIVES

4. PRESENT LOCAL NAME(S) OR DESIGNATION(S)

5. OTHER NAME(S)

6. SPECIFIC LEGAL LOCATION TOWNSHIP 44N RANGE 1W SECTION 16

IF CITY OR TOWN, STREET ADDRESS 249 High St.

7. CITY OR TOWN Washington IF RURAL, VICINITY

8. DESCRIPTION OF LOCATION

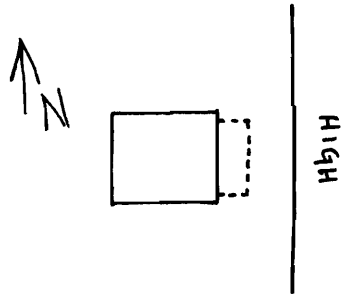

9. COORDINATES UTM
LAT
LONG

10. SITE ( ) STRUCTURE ( )
BUILDING (X) OBJECT ( )

11. ON NATIONAL REGISTER? YES ( ) NO (X)

12. IS IT ELIGIBLE? YES (X) NO ( )

13. PART OF ESTAB. HIST. DISTRICT? YES ( ) NO (X)

14. DISTRICT POTENTIAL? YES (X) NO ( )

15. NAME OF ESTABLISHED DISTRICT

16. THEMATIC CATEGORY

17. DATE(S) OR PERIOD ca. 1925

18. STYLE OR DESIGN bungalow 22

19. ARCHITECT OR ENGINEER

20. CONTRACTOR OR BUILDER 20

21. ORIGINAL USE, IF APPARENT dwelling TO

22. PRESENT USE dwelling

23. OWNERSHIP PUBLIC ( ) PRIVATE (X)

24. OWNER'S NAME AND ADDRESS IF KNOWN

25. OPEN TO PUBLIC? YES ( ) NO (X)

26. LOCAL CONTACT PERSON OR ORGANIZATION

27. OTHER SURVEYS IN WHICH INCLUDED

28. NO. OF STORIES 1½

29. BASEMENT? YES (X) NO ( )

30. FOUNDATION MATERIAL concrete

31. WALL CONSTRUCTION wood frame

32. ROOF TYPE AND MATERIAL gable, metal DR

33. NO. OF BAYS FRONT 3 SIDE 2

34. WALL TREATMENT asbestos

35. PLAN SHAPE rect.

36. CHANGES (EXPLAIN IN NO. 42) ADDITION ( ) ALTERED (X) MOVED ( )

37. CONDITION INTERIOR ____ EXTERIOR good

38. PRESERVATION UNDERWAY? YES ( ) NO (X)

39. ENDANGERED? BY WHAT? YES ( ) NO (X)

40. VISIBLE FROM PUBLIC ROAD? YES (X) NO ( )

41. DISTANCE FROM AND FRONTAGE ON ROAD

42. FURTHER DESCRIPTION OF IMPORTANT FEATURES

See continuation sheet.

PHOTO MUST BE PROVIDED

43. HISTORY AND SIGNIFICANCE

See continuation sheet.

44. DESCRIPTION OF ENVIRONMENT AND OUTBUILDINGS

House is located in an urban neighborhood. There are no outbuildings.

45. SOURCES OF INFORMATION

46. PREPARED BY Betz/Thomason

47. ORGANIZATION Thomason & Assoc.

48. DATE 6/19/91

49. REVISION DATE(S)

RETURN THIS FORM WHEN COMPLETED TO: OFFICE OF HISTORIC PRESERVATION
P.O. BOX 176
JEFFERSON CITY, MISSOURI 65102
PH. 314-751-5365

IF ADDITIONAL SPACE IS NEEDED, ATTACH SEPARATE SHEET(S) TO THIS FORM

1. NO. 625
2. COUNTY Franklin
4. PRESENT LOCAL NAME(S) OR DESIGNATION(S)
5. OTHER NAME(S)
6. TOWNSHIP 44N
RANGE 1W
SECTION 16

Sketch map of location Site No. _____

Section _____ Township _____ Range _____

Indicate the chief topographical features, such as streams and elevations. Also indicate houses and roads. Indicate the site location by enclosing the site area with dotted line. Note scale of map and portion of section included in sketch map. Include drawings, photographs, etc. on additional pages.

Indicate part of section included in sketch map.

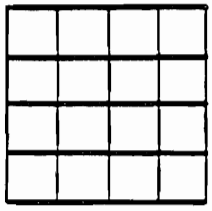



Notes:

THIS IS PROBABLY THE ONE MOST IMPORTANT PART OF THIS DATA FORM!

Please Attach **a copy of a topographic map with the site marked on it.**

Site Number: 625 (continued)

42. The dwelling is a ca. 1925, 1 1/2-story wood frame Bungalow with a concrete foundation, asbestos shingles, and a gable roof of standing seam metal. The front has 3 bays and the side has 2 bays. On the main facade is a 3/4 porch with a shed roof of standing seam metal, square wood columns with recessed panels, and a wrought iron railing. The main entrance is a multi-light glass and wood door. The windows are vertical 5/1, vertical 4/1, and vertical 3/1 wood sash. A gable roof dormer with 2 windows is on the east facade. There is an interior wall brick chimney on the north facade.

43. This dwelling is part of the residential development surrounding the Roberts, Johnson and Rand Shoe Factory, established 1907. This lot is not shown on the 1893/1908/1916/1926 Sanborn maps. This lot was probably part of the land bought and sold between November 1906 and March 1907 to raise the $35,000 incentive for the shoe factory development. It had previously been part of the Elijah McLean estate and Brinker's subdivision.



MISSOURI OFFICE OF HISTORIC PRESERVATION

ARCHITECTURAL/HISTORIC INVENTORY SURVEY FORM

FR-AS-003-310

1. NO. 624

2. COUNTY Franklin

3. LOCATION OF NEGATIVES

4. PRESENT LOCAL NAME(S) OR DESIGNATION(S)

5. OTHER NAME(S)

6. SPECIFIC LEGAL LOCATION
TOWNSHIP 44N RANGE 1W SECTION 16
IF CITY OR TOWN, STREET ADDRESS
251 High St.

7. CITY OR TOWN IF RURAL, VICINITY
Washington

8. DESCRIPTION OF LOCATION

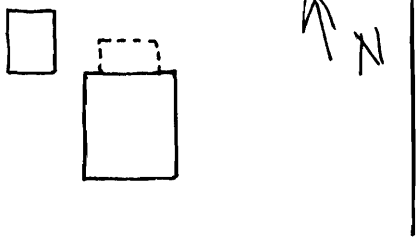

9. COORDINATES UTM
LAT
LONG

10. SITE ( ) STRUCTURE ( )
BUILDING (X) OBJECT ( )

11. ON NATIONAL REGISTER ? YES ( ) NO (X)

12. IS IT ELIGIBLE? YES (X) NO ( )

13. PART OF ESTAB. HIST. DISTRICT? YES ( ) NO (X)

14. DISTRICT POTENTIAL? YES (X) NO ( )

15. NAME OF ESTABLISHED DISTRICT

16. THEMATIC CATEGORY

17. DATE(S) OR PERIOD
ca. 1930

18. STYLE OR DESIGN
open gable 44

19. ARCHITECT OR ENGINEER

20. CONTRACTOR OR BUILDER

21. ORIGINAL USE, IF APPARENT
dwelling St

22. PRESENT USE
dwelling

23. OWNERSHIP PUBLIC ( ) PRIVATE (X)

24. OWNER'S NAME AND ADDRESS IF KNOWN

25. OPEN TO PUBLIC? YES ( ) NO (X)

26. LOCAL CONTACT PERSON OR ORGANIZATION

27. OTHER SURVEYS IN WHICH INCLUDED

28. NO. OF STORIES 1½

29. BASEMENT? YES (X) NO ( )

30. FOUNDATION MATERIAL
concrete

31. WALL CONSTRUCTION
wood frame

32. ROOF TYPE AND MATERIAL
gable, asphalt DR

33. NO. OF BAYS
FRONT 3 SIDE 3

34. WALL TREATMENT
weatherboard

35. PLAN SHAPE rect.

36. CHANGES (EXPLAIN IN NO. 42) ADDITION ( ) ALTERED ( ) MOVED ( )

37. CONDITION
INTERIOR
EXTERIOR good

38. PRESERVATION UNDERWAY ? YES ( ) NO (X)

39. ENDANGERED? BY WHAT ? YES ( ) NO (X)

40. VISIBLE FROM PUBLIC ROAD ? YES (X) NO ( )

41. DISTANCE FROM AND FRONTAGE ON ROAD

42. FURTHER DESCRIPTION OF IMPORTANT FEATURES

See continuation sheet.

PHOTO MUST BE PROVIDED

43. HISTORY AND SIGNIFICANCE

See continuation sheet.

44. DESCRIPTION OF ENVIRONMENT AND OUTBUILDINGS

House is located in an urban neighborhood. At the rear is a wood frame, gable roof garage with corrugated metal roof.

45. SOURCES OF INFORMATION
1926 Sanborn Map

46. PREPARED BY
Betz/Thomason

47. ORGANIZATION
Thomason & Assoc.

48. DATE 6/19/91

49. REVISION DATE(S)

RETURN THIS FORM WHEN COMPLETED TO: OFFICE OF HISTORIC PRESERVATION
P.O. BOX 176
JEFFERSON CITY, MISSOURI 65102
PH. 314-751-5365

IF ADDITIONAL SPACE IS NEEDED, ATTACH SEPARATE SHEET(S) TO THIS FORM

1. NO. 624
2. COUNTY Franklin
3. OTHER NAME(S)
4. PRESENT LOCAL NAME(S) OR DESIGNATION(S)
5. TOWNSHIP 44N
6. RANGE 1W
7. SECTION 16

Sketch map of location Site No. _____

Section _____ Township _____ Range _____

Indicate the chief topographical features, such as streams and elevations. Also indicate houses and roads. Indicate the site location by enclosing the site area with dotted line. Note scale of map and portion of section included in sketch map. Include drawings, photographs, etc. on additional pages.

Indicate part of section included in sketch map.



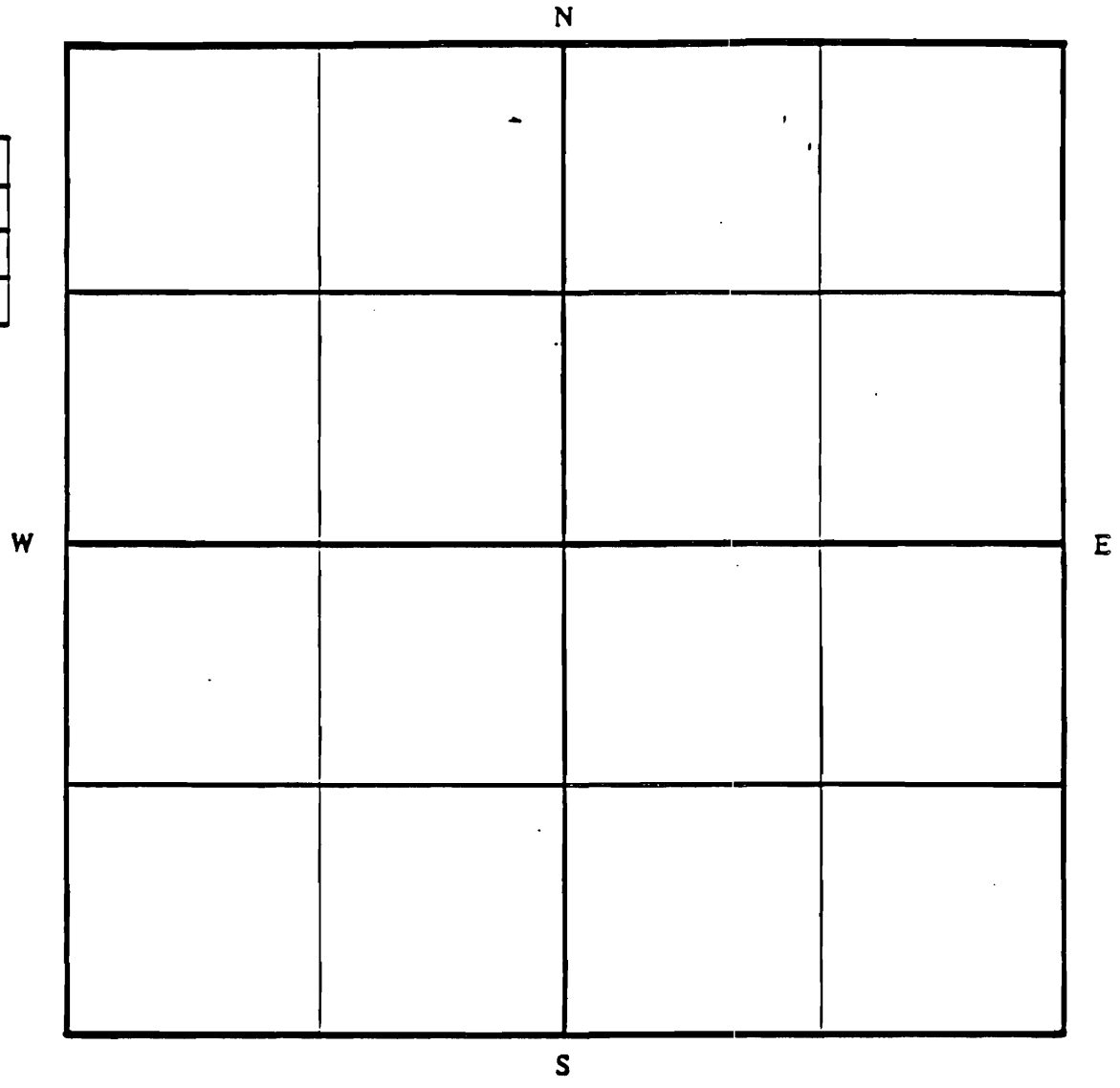

Notes:

THIS IS PROBABLY THE ONE MOST IMPORTANT PART OF THIS DATA FORM!

Please Attach **a copy of a topographic map with the site marked on it.**

42. The dwelling is a ca. 1930, 1 1/2-story wood frame Open Gable plan with a concrete foundation, weatherboard siding, and a cross gable roof of asphalt shingles. The front has 3 bays and the side has 3 bays. On the main facade is a gable roof stoop with a concrete landing. The main entrance is a multi-light glass and wood door. The windows are 8/8 wood sash. On the north facade is a shed roof porch with wood columns and wood lattice railing.

43. This dwelling is part of the residential development surrounding the Roberts, Johnson and Rand Shoe Factory, established 1907. Nothing is shown on this lot on the 1926 Sanborn map. This lot is not shown on the earlier Sanborn maps. This lot was probably part of the land bought and sold between November 1906 and March 1907 to raise the $35,000 incentive for the shoe factory development. It had previously been part of the Elijah McLean estate and Brinker's subdivision.



MISSOURI OFFICE OF HISTORIC PRESERVATION

ARCHITECTURAL/HISTORIC INVENTORY SURVEY FORM

FR-AS-003-3

1. NO. 620
2. COUNTY Franklin
3. LOCATION OF NEGATIVES
4. PRESENT LOCAL NAME(S) OR DESIGNATION(S)
5. OTHER NAME(S)

6. SPECIFIC LEGAL LOCATION TOWNSHIP 44N RANGE 1W SECTION 16
IF CITY OR TOWN, STREET ADDRESS 256 High St.
7. CITY OR TOWN IF RURAL, VICINITY Washington
8. DESCRIPTION OF LOCATION

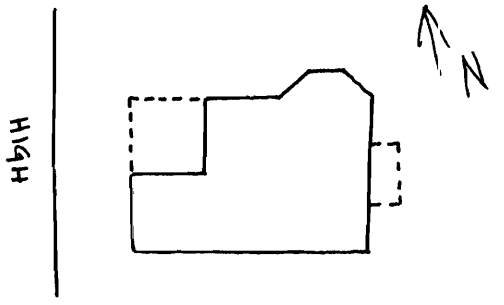

9. COORDINATES UTM LAT LONG
10. SITE ( ) STRUCTURE ( ) BUILDING (X) OBJECT ( )
11. ON NATIONAL REGISTER? YES ( ) NO (X)
12. IS IT ELIGIBLE? YES (X) NO ( )
13. PART OF ESTAB. HIST. DISTRICT? YES ( ) NO (X)
14. DISTRICT POTENTIAL? YES (X) NO ( )
15. NAME OF ESTABLISHED DISTRICT

16. THEMATIC CATEGORY
17. DATE(S) OR PERIOD ca. 1910
18. STYLE OR DESIGN gabled ell 07
19. ARCHITECT OR ENGINEER
20. CONTRACTOR OR BUILDER 20
21. ORIGINAL USE, IF APPARENT dwelling OB
22. PRESENT USE dwelling
23. OWNERSHIP PUBLIC ( ) PRIVATE (X)
24. OWNER'S NAME AND ADDRESS IF KNOWN
25. OPEN TO PUBLIC? YES ( ) NO (X)
26. LOCAL CONTACT PERSON OR ORGANIZATION
27. OTHER SURVEYS IN WHICH INCLUDED

28. NO. OF STORIES 1½
29. BASEMENT? YES (X) NO ( )
30. FOUNDATION MATERIAL stone
31. WALL CONSTRUCTION wood frame
32. ROOF TYPE AND MATERIAL hipped, asphalt CM DR
33. NO. OF BAYS FRONT 2 SIDE 4
34. WALL TREATMENT weatherboard
35. PLAN SHAPE irregular
36. CHANGES (EXPLAIN IN NO. 42) ADDITION ( ) ALTERED ( ) MOVED ( )
37. CONDITION INTERIOR ____ EXTERIOR good
38. PRESERVATION UNDERWAY? YES ( ) NO (X)
39. ENDANGERED? BY WHAT? YES ( ) NO (X)
40. VISIBLE FROM PUBLIC ROAD? YES (X) NO ( )
41. DISTANCE FROM AND FRONTAGE ON ROAD

42. FURTHER DESCRIPTION OF IMPORTANT FEATURES

See continuation sheet.

PHOTO MUST BE PROVIDED

43. HISTORY AND SIGNIFICANCE

See continuation sheet.

44. DESCRIPTION OF ENVIRONMENT AND OUTBUILDINGS

House is located in an urban neighborhood. There are no outbuildings.

45. SOURCES OF INFORMATION

1926 Sanborn Map

46. PREPARED BY Betz/Thomason
47. ORGANIZATION Thomason & Assoc.
48. DATE 6/19/91
49. REVISION DATE(S)

RETURN THIS FORM WHEN COMPLETED TO: OFFICE OF HISTORIC PRESERVATION
P.O. BOX 176
JEFFERSON CITY, MISSOURI 65102
PH. 314-751-5365

IF ADDITIONAL SPACE IS NEEDED, ATTACH SEPARATE SHEET(S) TO THIS FORM

1. NO. 620
2. COUNTY Franklin
4. PRESENT LOCAL NAME(S) OR DESIGNATION(S)
5. OTHER NAME(S)
6. TOWNSHIP 44N
RANGE 1W
SECTION 16

Sketch map of location Site No. _____

Section _____ Township _____ Range _____

Indicate the chief topographical features, such as streams and elevations. Also indicate houses and roads. Indicate the site location by enclosing the site area with dotted line. Note scale of map and portion of section included in sketch map. Include drawings, photographs, etc. on additional pages.

Indicate part of section included in sketch map.

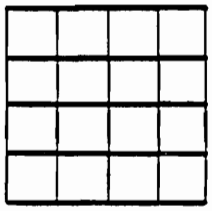

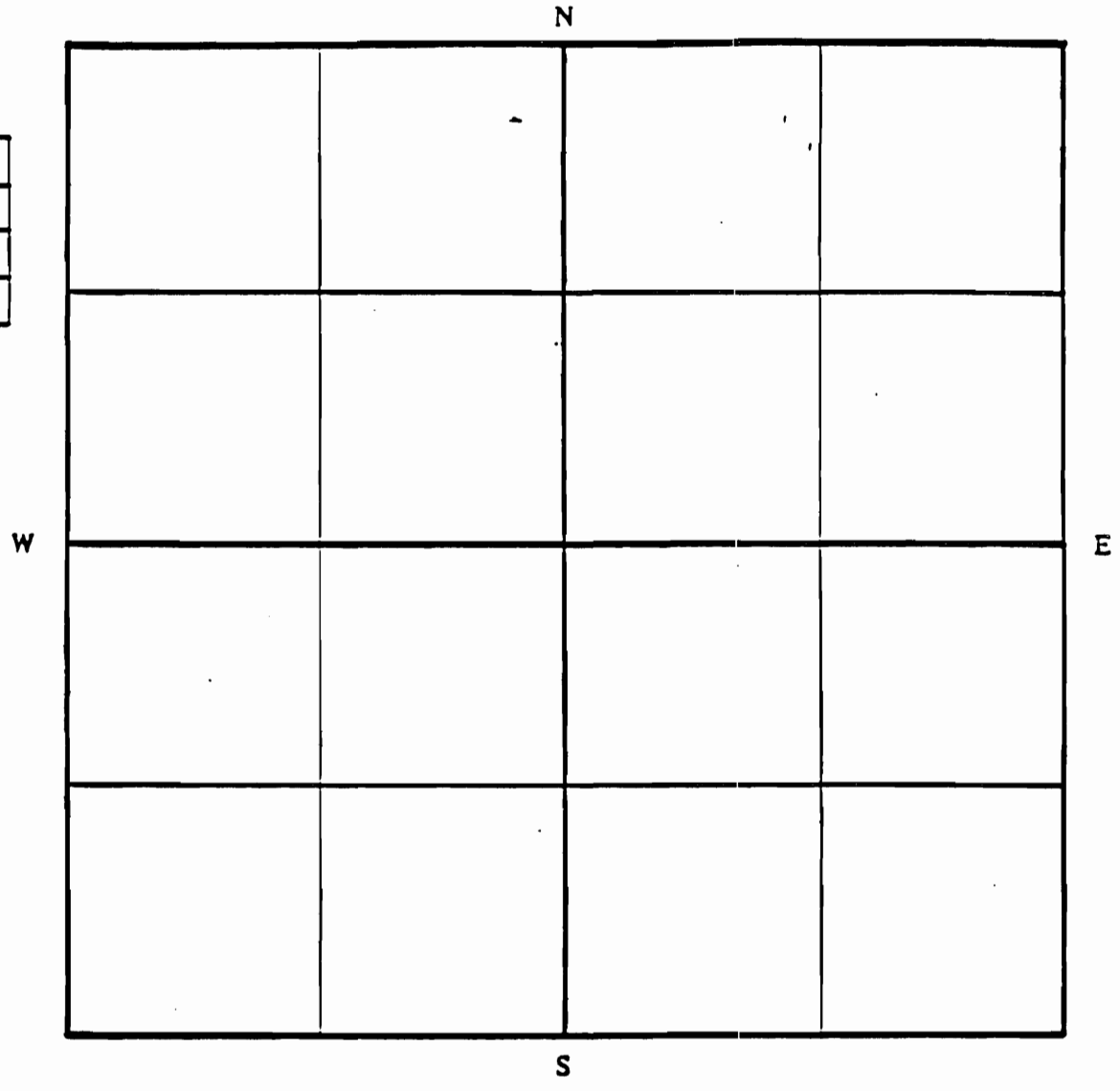

Notes:

THIS IS PROBABLY THE ONE MOST IMPORTANT PART OF THIS DATA FORM!

Please Attach **a copy of a topographic map with the site marked on it.**

42. The dwelling is a ca. 1910, 1 1/2-story wood frame Gabled Ell plan with a stone foundation, weatherboard siding, and an intersecting gable roof of asphalt shingles. The front has 2 bays and the side has 4 bays. An extended octagonal bay is on the north facade. On the main facade is a one-story porch with a hipped roof of asphalt shingles, turned wood columns, and an open railing with square wood balusters. The main entrance is a single light glass and wood door with a single light transom. The windows are 1/1 wood sash. Hipped roof dormers with 1 window are on the south and north facades. There is a central interior wall brick chimney. On the east facade is a 1-story shed roof porch with square wood columns and solid wood railing.

43. This dwelling is part of the residential development surrounding the Roberts, Johnson and Rand Shoe Factory, established 1907. A 1 1/2-story wood frame dwelling with a 1-story wood frame garage and a 1-story wood frame outbuilding is shown on this lot on the 1926 Sanborn map. This lot is not shown on the earlier Sanborn maps. This lot was probably part of the land bought and sold between November 1906 and March 1907 to raise the $35,000 incentive for the shoe factory development. It had previously been part of the Elijah McLean estate. A building is shown at this location on the 1915 Water Works Improvements Map.



MISSOURI OFFICE OF HISTORIC PRESERVATION

ARCHITECTURAL/HISTORIC INVENTORY SURVEY FORM

FR-63 003-312

1. NO. 623

2. COUNTY Franklin

3. LOCATION OF NEGATIVES

4. PRESENT LOCAL NAME(S) OR DESIGNATION(S)

5. OTHER NAME(S)

6. SPECIFIC LEGAL LOCATION TOWNSHIP 44N RANGE 1W SECTION 16

IF CITY OR TOWN, STREET ADDRESS 263 High St.

7. CITY OR TOWN IF RURAL, VICINITY Washington

8. DESCRIPTION OF LOCATION

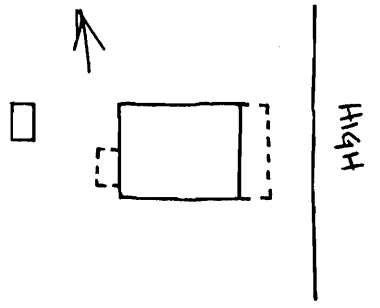

9. COORDINATES UTM

LAT

LONG

10. SITE ( ) STRUCTURE ( )
BUILDING (X) OBJECT ( )

11. ON NATIONAL REGISTER? YES ( ) NO (X)

12. IS IT ELIGIBLE? YES (X) NO ( )

13. PART OF ESTAB. HIST. DISTRICT? YES ( ) NO (X)

14. DISTRICT POTENTIAL? YES (X) NO ( )

15. NAME OF ESTABLISHED DISTRICT

16. THEMATIC CATEGORY

17. DATE(S) OR PERIOD ca. 1925

18. STYLE OR DESIGN open gable 18

19. ARCHITECT OR ENGINEER

20. CONTRACTOR OR BUILDER

21. ORIGINAL USE, IF APPARENT dwelling 20

22. PRESENT USE dwelling 20 out TQ

23. OWNERSHIP PUBLIC ( ) PRIVATE (X)

24. OWNER'S NAME AND ADDRESS IF KNOWN

25. OPEN TO PUBLIC? YES ( ) NO (X)

26. LOCAL CONTACT PERSON OR ORGANIZATION

27. OTHER SURVEYS IN WHICH INCLUDED

28. NO. OF STORIES 1½

29. BASEMENT? YES (X) NO ( )

30. FOUNDATION MATERIAL stone

31. WALL CONSTRUCTION wood frame

32. ROOF TYPE AND MATERIAL gable, asphalt DR

33. NO. OF BAYS FRONT 4 SIDE 3

34. WALL TREATMENT weatherboard

35. PLAN SHAPE rect.

36. CHANGES (EXPLAIN IN NO. 42) ADDITION ( ) ALTERED ( ) MOVED ( )

37. CONDITION INTERIOR _____ EXTERIOR good

38. PRESERVATION UNDERWAY? YES ( ) NO (X)

39. ENDANGERED? BY WHAT? YES ( ) NO (X)

40. VISIBLE FROM PUBLIC ROAD? YES (X) NO ( )

41. DISTANCE FROM AND FRONTAGE ON ROAD

42. FURTHER DESCRIPTION OF IMPORTANT FEATURES

See continuation sheet.

PHOTO MUST BE PROVIDED

43. HISTORY AND SIGNIFICANCE

See continuation sheet.

44. DESCRIPTION OF ENVIRONMENT AND OUTBUILDINGS

House is located in an urban neighborhood. At the rear is a wood frame, gable roof garage with corrugated metal roof and wood siding.

45. SOURCES OF INFORMATION

1926 Sanborn Map

46. PREPARED BY Betz/Thomason

47. ORGANIZATION Thomason & Assoc.

48. DATE 6/19/91

49. REVISION DATE(S)

RETURN THIS FORM WHEN COMPLETED TO: OFFICE OF HISTORIC PRESERVATION
P.O. BOX 176
JEFFERSON CITY, MISSOURI 65102
PH. 314-751-5365

IF ADDITIONAL SPACE IS NEEDED, ATTACH SEPARATE SHEET(S) TO THIS FORM

1 NO. 623

2 COUNTY Franklin

4 PRESENT LOCAL NAME(S) OR DESIGNATION(S)

5 OTHER NAME(S)

6 TOWNSHIP 44N

RANGE 1W

SECTION 16

Sketch map of location Site No. _____

Section _____ Township _____ Range _____

Indicate the chief topographical features, such as streams and elevations. Also indicate houses and roads. Indicate the site location by enclosing the site area with dotted line. Note scale of map and portion of section included in sketch map. Include drawings, photographs, etc. on additional pages.

Indicate part of section included in sketch map.

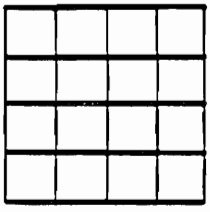

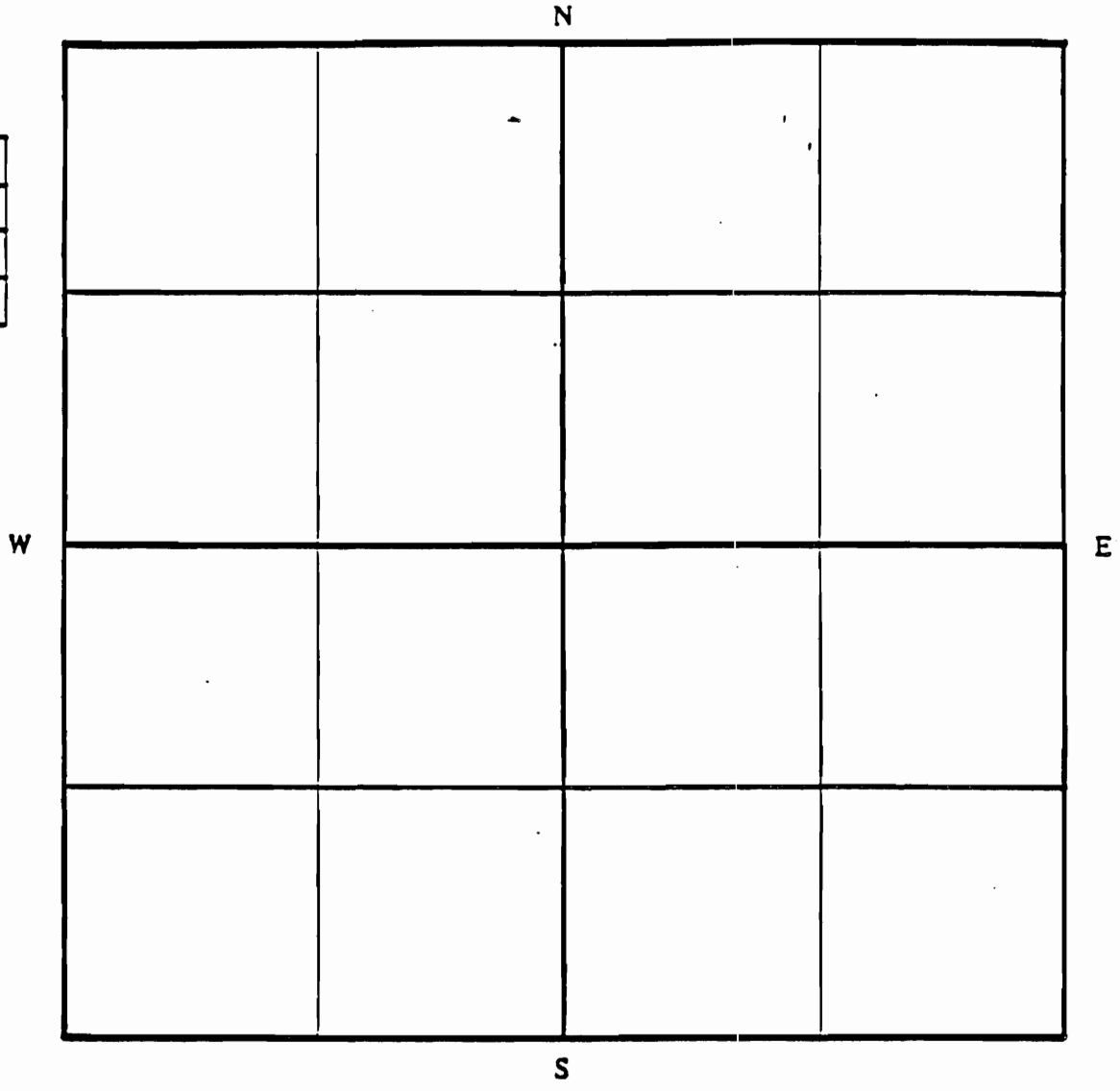

Notes:

THIS IS PROBABLY THE ONE MOST IMPORTANT PART OF THIS DATA FORM!

Please Attach **a copy of a topographic map with the site marked on it.**

42. The dwelling-duplex is a ca. 1925, 1 1/2-story wood frame Open Gable plan with a stone foundation, weatherboard siding, and a gable roof of asphalt shingles. The front has 4 bays and the side has 3 bays. On the main facade is a 3/4 porch with a hipped roof of asphalt shingles, square wood columns with recessed panels, and a solid wood railing. The main entrances are multi-light glass and wood doors. The windows are 1/1 wood sash. Shed roof dormers with 2 windows are on the south and north facades. On the west facade is a stair and landing to a 1/2-story entrance.

43. This dwelling is part of the residential development surrounding the Roberts, Johnson and Rand Shoe Factory, established 1907. A 1 1/2-story wood frame duplex is shown on this lot (with 259 High Street address) on the 1926 Sanborn map. This lot is not shown on the earlier Sanborn maps. This lot was probably part of the land bought and sold between November 1906 and March 1907 to raise the $35,000 incentive for the shoe factory development. It had previously been part of the Elijah McLean estate and Brinker's Subdivision.


263

MISSOURI OFFICE OF HISTORIC PRESERVATION

ARCHITECTURAL/HISTORIC INVENTORY SURVEY FORM

FR-AS-003-313

1. NO. 621

2. COUNTY Franklin

3. LOCATION OF NEGATIVES

4. PRESENT LOCAL NAME(S) OR DESIGNATION(S)

5. OTHER NAME(S)

6. SPECIFIC LEGAL LOCATION TOWNSHIP 44N RANGE 1W SECTION 16

IF CITY OR TOWN, STREET ADDRESS 264 High St.

7. CITY OR TOWN IF RURAL, VICINITY Washington

8. DESCRIPTION OF LOCATION

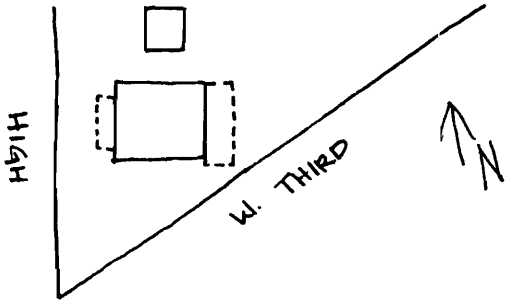

9. COORDINATES UTM
LAT
LONG

10. SITE ( ) STRUCTURE ( )
BUILDING (X) OBJECT ( )

11. ON NATIONAL REGISTER? YES ( ) NO (X)

12. IS IT ELIGIBLE? YES (X) NO ( )

13. PART OF ESTAB. HIST. DISTRICT? YES ( ) NO (X)

14. DISTRICT POTENTIAL? YES (X) NO ( )

15. NAME OF ESTABLISHED DISTRICT

16. THEMATIC CATEGORY

17. DATE(S) OR PERIOD ca. 1930

18. STYLE OR DESIGN open gable 18

19. ARCHITECT OR ENGINEER

20. CONTRACTOR OR BUILDER

21. ORIGINAL USE, IF APPARENT dwelling TQ

22. PRESENT USE dwelling DCH

23. OWNERSHIP PUBLIC ( ) PRIVATE (X)

24. OWNER'S NAME AND ADDRESS IF KNOWN

25. OPEN TO PUBLIC? YES ( ) NO (X)

26. LOCAL CONTACT PERSON OR ORGANIZATION

27. OTHER SURVEYS IN WHICH INCLUDED

28. NO. OF STORIES 1½

29. BASEMENT? YES (X) NO ( )

30. FOUNDATION MATERIAL concrete

31. WALL CONSTRUCTION wood frame

32. ROOF TYPE AND MATERIAL gable, asphalt DR

33. NO. OF BAYS FRONT 3 SIDE 3

34. WALL TREATMENT vinyl siding

35. PLAN SHAPE rect.

36. CHANGES (EXPLAIN IN NO. 42) ADDITION ( ) ALTERED (X) MOVED ( )

37. CONDITION INTERIOR _____ EXTERIOR good

38. PRESERVATION UNDERWAY? YES ( ) NO (X)

39. ENDANGERED? BY WHAT? YES ( ) NO (X)

40. VISIBLE FROM PUBLIC ROAD? YES (X) NO ( )

41. DISTANCE FROM AND FRONTAGE ON ROAD

42. FURTHER DESCRIPTION OF IMPORTANT FEATURES

See continuation sheet.

PHOTO MUST BE PROVIDED

43. HISTORY AND SIGNIFICANCE

See continuation sheet.

44. DESCRIPTION OF ENVIRONMENT AND OUTBUILDINGS

House is located on a corner lot in an urban neighborhood. At the rear is a wood frame, gable roof, two bay garage with wood siding.

45. SOURCES OF INFORMATION

1926 Sanborn Map

46. PREPARED BY Betz/Thomason

47. ORGANIZATION Thomason & Assoc.

48. DATE 6/19/91

49. REVISION DATE(S)

RETURN THIS FORM WHEN COMPLETED TO: OFFICE OF HISTORIC PRESERVATION
P.O. BOX 176
JEFFERSON CITY, MISSOURI 65102
PH. 314-751-5365

IF ADDITIONAL SPACE IS NEEDED, ATTACH SEPARATE SHEET(S) TO THIS FORM

1. NO. 621
2. COUNTY Franklin
3. PRESENT LOCAL NAME(S) OR DESIGNATION(S)
4. OTHER NAME(S)
5. TOWNSHIP 44N
6. RANGE 1W
7. SECTION 16

Sketch map of location Site No. _____

Section _____ Township _____ Range _____

Indicate the chief topographical features, such as streams and elevations. Also indicate houses and roads. Indicate the site location by enclosing the site area with dotted line. Note scale of map and portion of section included in sketch map. Include drawings, photographs, etc. on additional pages.

Indicate part of section included in sketch map.



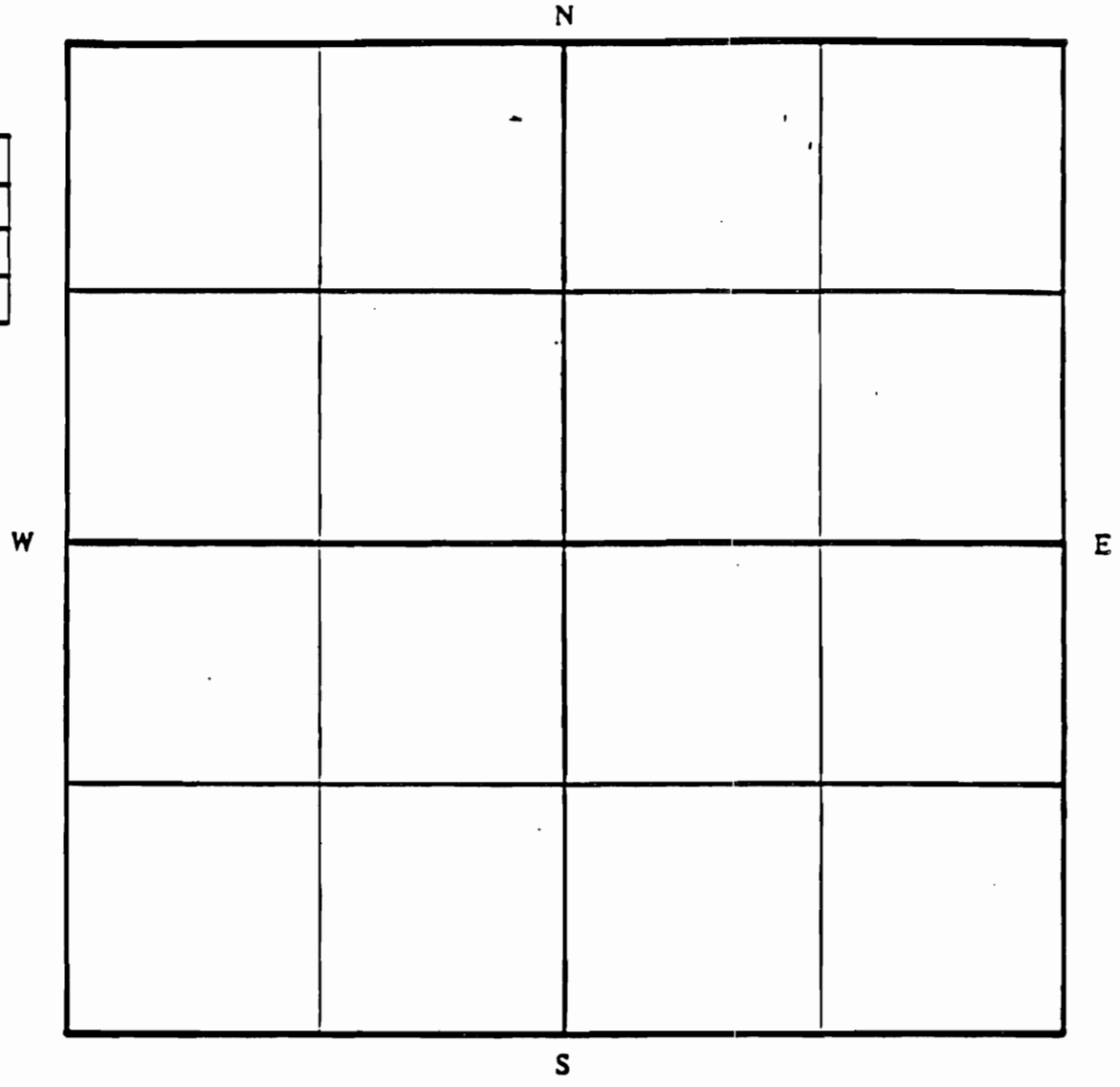

Notes:

THIS IS PROBABLY THE ONE MOST IMPORTANT PART OF THIS DATA FORM!

Please Attach **a copy of a topographic map with the site marked on it.**

42. The dwelling is a ca. 1930, 1 1/2-story wood frame Open Gable plan with a concrete foundation, vinyl siding, and a gable roof of asphalt shingles. The front has 3 bays and the side has 3 bays. On the main facade is a 3/4 porch with a hipped roof of asphalt shingles, square wood columns, and a solid wood railing. The main entrance is a multi-light glass and wood door. The windows are vertical 4/1 wood sash. Hipped roof dormers with 1 window are on the south and north facades. There is a central interior wall brick chimney. On the east facades is a wood deck with an open wood railing.

43. This dwelling is part of the residential development surrounding the Roberts, Johnson and Rand Shoe Factory, established 1907. Nothing is shown on this lot on the 1926 Sanborn map. This lot is not shown on the earlier Sanborn maps. This lot was probably part of the land bought and sold between November 1906 and March 1907 to raise the $35,000 incentive for the shoe factory development. It had previously been part of the Elijah McLean estate.


264

MISSOURI OFFICE OF HISTORIC PRESERVATION

ARCHITECTURAL/HISTORIC INVENTORY SURVEY FORM

FR-AS-003-314

1. NO. 622

2. COUNTY Franklin

3. LOCATION OF NEGATIVES

4. PRESENT LOCAL NAME(S) OR DESIGNATION(S)

5. OTHER NAME(S)

6. SPECIFIC LEGAL LOCATION TOWNSHIP 44N RANGE 1W SECTION 16
IF CITY OR TOWN, STREET ADDRESS 265 High St.

7. CITY OR TOWN IF RURAL, VICINITY Washngton

8. DESCRIPTION OF LOCATION

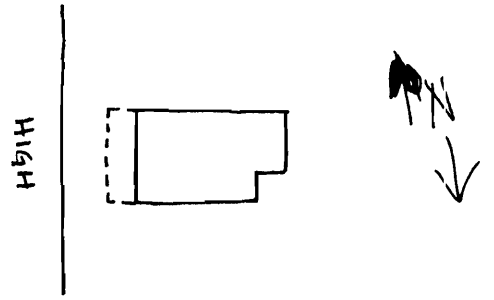

9. COORDINATES UTM
LAT
LONG

10. SITE ( ) STRUCTURE ( ) BUILDING (X) OBJECT ( )

11. ON NATIONAL REGISTER? YES ( ) NO (X)

12. IS IT ELIGIBLE? YES (X) NO ( )

13. PART OF ESTAB. HIST. DISTRICT? YES ( ) NO (X)

14. DISTRICT POTENTIAL? YES (X) NO ( )

15. NAME OF ESTABLISHED DISTRICT

16. THEMATIC CATEGORY

17. DATE(S) OR PERIOD ca. 1930

18. STYLE OR DESIGN bungalow 22

19. ARCHITECT OR ENGINEER

20. CONTRACTOR OR BUILDER 20 30

21. ORIGINAL USE, IF APPARENT dwelling R)

22. PRESENT USE dwelling

23. OWNERSHIP PUBLIC ( ) PRIVATE (X)

24. OWNER'S NAME AND ADDRESS IF KNOWN

25. OPEN TO PUBLIC? YES ( ) NO (X)

26. LOCAL CONTACT PERSON OR ORGANIZATION

27. OTHER SURVEYS IN WHICH INCLUDED

28. NO. OF STORIES 1½

29. BASEMENT? YES (X) NO ( )

30. FOUNDATION MATERIAL concrete

31. WALL CONSTRUCTION wood frame

32. ROOF TYPE AND MATERIAL gable, asphalt DR

33. NO. OF BAYS FRONT 3 SIDE 3

34. WALL TREATMENT weatherboard

35. PLAN SHAPE rect.

36. CHANGES (EXPLAIN IN NO. 42) ADDITION (X) ALTERED ( ) MOVED ( )

37. CONDITION INTERIOR ____ EXTERIOR good

38. PRESERVATION UNDERWAY? YES ( ) NO (X)

39. ENDANGERED? BY WHAT? YES ( ) NO (X)

40. VISIBLE FROM PUBLIC ROAD? YES (X) NO ( )

41. DISTANCE FROM AND FRONTAGE ON ROAD

42. FURTHER DESCRIPTION OF IMPORTANT FEATURES

See continuation sheet.

PHOTO MUST BE PROVIDED

43. HISTORY AND SIGNIFICANCE

See continuation sheet.

44. DESCRIPTION OF ENVIRONMENT AND OUTBUILDINGS

House is located on a corner lot in an urban neighborhood. There are no outbuildings.

45. SOURCES OF INFORMATION
1926 Sanborn Map

46. PREPARED BY Betz/Thomason

47. ORGANIZATION Thomason & Assoc.

48. DATE 6/19/91

49. REVISION DATE(S)

RETURN THIS FORM WHEN COMPLETED TO: OFFICE OF HISTORIC PRESERVATION
P.O. BOX 176
JEFFERSON CITY, MISSOURI 65102
PH. 314-751-5365

IF ADDITIONAL SPACE IS NEEDED, ATTACH SEPARATE SHEET(S) TO THIS FORM

1. NO. 622
2. COUNTY Franklin
4. PRESENT LOCAL NAME(S) OR DESIGNATION(S)
5. OTHER NAME(S)
6. TOWNSHIP 44N
RANGE 1W
SECTION 16

Sketch map of location Site No. _____

Section _____ Township _____ Range _____

Indicate the chief topographical features, such as streams and elevations. Also indicate houses and roads. Indicate the site location by enclosing the site area with dotted line. Note scale of map and portion of section included in sketch map. Include drawings, photographs, etc. on additional pages.

Indicate part of section included in sketch map.



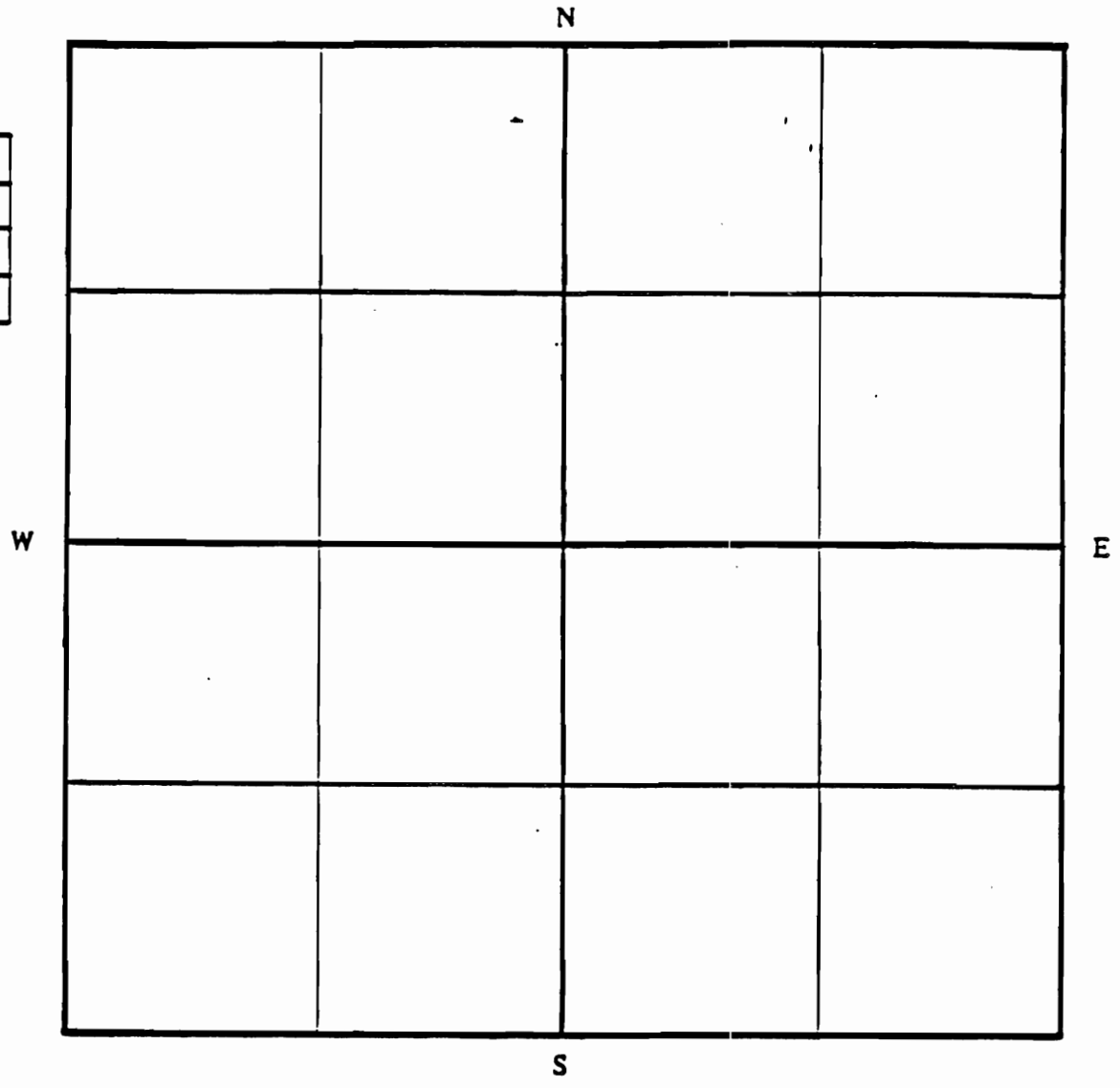

Notes:

THIS IS PROBABLY THE ONE MOST IMPORTANT PART OF THIS DATA FORM!

Please Attach **a copy of a topographic map with the site marked on it.**

42. The dwelling is a ca. 1930, 1 1/2-story wood frame Bungalow with a concrete foundation, weatherboard siding, and a gable roof of asphalt shingles with knee braced brackets at the eaves. The front has 3 bays and the side has 3 bays. On the main facade is a full porch with a shed roof of asphalt shingles, tapered wood columns on brick piers, and an open railing with square wood balusters. The main entrance is a multi-light glass and wood door. The windows are vertical 5/1, vertical 4/1, and vertical 3/1 wood sash. A gable roof dormer with 3 windows is on the west facade. There is a central interior wall brick chimney. On the east facade is a 2-story shed roof porch with wood columns and railing.

43. This dwelling is part of the residential development surrounding the Roberts, Johnson and Rand Shoe Factory, established 1907. Nothing is shown on this lot on the 1926 Sanborn map. This lot is not shown on the earlier Sanborn maps. This lot was probably part of the land bought and sold between November 1906 and March 1907 to raise the $35,000 incentive for the shoe factory development. It had previously been part of the Elijah McLean estate.



MISSOURI OFFICE OF HISTORIC PRESERVATION

ARCHITECTURAL/HISTORIC INVENTORY SURVEY FORM

FR-AS-003-315

1. NO. 722

2. COUNTY Franklin

3. LOCATION OF NEGATIVES

4. PRESENT LOCAL NAME(S) OR DESIGNATION(S)

5. OTHER NAME(S)

6. SPECIFIC LEGAL LOCATION TOWNSHIP 44N RANGE 1W SECTION 16

IF CITY OR TOWN, STREET ADDRESS 301 High St.

7. CITY OR TOWN Washington IF RURAL, VICINITY

8. DESCRIPTION OF LOCATION

W. THIRD

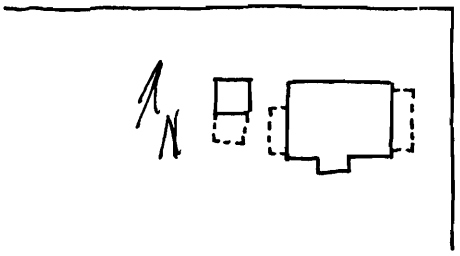

9. COORDINATES UTM

LAT

LONG

10. SITE ( ) STRUCTURE ( )
BUILDING (X) OBJECT ( )

11. ON NATIONAL REGISTER ? YES ( ) NO (X)

12. IS IT ELIGIBLE? YES (X) NO ( )

13. PART OF ESTAB. HIST. DISTRICT ? YES ( ) NO (X)

14. DISTRICT POTENTIAL ? YES (X) NO ( )

15. NAME OF ESTABLISHED DISTRICT

16. THEMATIC CATEGORY

17. DATE(S) OR PERIOD ca. 1930

18. STYLE OR DESIGN bungalow 2 2

19. ARCHITECT OR ENGINEER

20. CONTRACTOR OR BUILDER 20 30

21. ORIGINAL USE, IF APPARENT dwelling TP

22. PRESENT USE dwelling/duplex

23. OWNERSHIP PUBLIC ( ) PRIVATE (X)

24. OWNER'S NAME AND ADDRESS IF KNOWN

25. OPEN TO PUBLIC ? YES ( ) NO (X)

26. LOCAL CONTACT PERSON OR ORGANIZATION

27. OTHER SURVEYS IN WHICH INCLUDED

28. NO. OF STORIES 1½

29. BASEMENT ? YES (X) NO ( )

30. FOUNDATION MATERIAL concrete

31. WALL CONSTRUCTION wood frame

32. ROOF TYPE AND MATERIAL gable, asphalt DE

33. NO. OF BAYS FRONT 3 SIDE 3

34. WALL TREATMENT weatherboard

35. PLAN SHAPE rect.

36. CHANGES (EXPLAIN IN NO. 42) ADDITION ( ) ALTERED ( ) MOVED ( )

37. CONDITION INTERIOR _____ EXTERIOR good

38. PRESERVATION UNDERWAY ? YES ( ) NO (X)

39. ENDANGERED ? BY WHAT ? YES ( ) NO (X)

40. VISIBLE FROM PUBLIC ROAD ? YES (X) NO ( )

41. DISTANCE FROM AND FRONTAGE ON ROAD

42. FURTHER DESCRIPTION OF IMPORTANT FEATURES

See continuation sheet.

PHOTO MUST BE PROVIDED

43. HISTORY AND SIGNIFICANCE

See continuation sheet.

44. DESCRIPTION OF ENVIRONMENT AND OUTBUILDINGS

House is located on a corner lot in an urban neighborhood. At the rear is a wood frame, gable roof, one bay garage with attached carport.

45. SOURCES OF INFORMATION

1926 Sanborn Map

46. PREPARED BY Betz/Thomason

47. ORGANIZATION Thomason & Assoc.

48. DATE 6/21/91

49. REVISION DATE(S)

RETURN THIS FORM WHEN COMPLETED TO: OFFICE OF HISTORIC PRESERVATION
P.O. BOX 176
JEFFERSON CITY, MISSOURI 65102
PH. 314-751-5365

IF ADDITIONAL SPACE IS NEEDED, ATTACH SEPARATE SHEET(S) TO THIS FORM

1. NO. 722
2. COUNTY Franklin
4. PRESENT LOCAL NAME(S) OR DESIGNATION(S)
5. OTHER NAME(S)
6. TOWNSHIP 44N
RANGE 1W
SECTION 16

Sketch map of location Site No. _____

Section _____ Township _____ Range _____

Indicate the chief topographical features, such as streams and elevations. Also indicate houses and roads. Indicate the site location by enclosing the site area with dotted line. Note scale of map and portion of section included in sketch map. Include drawings, photographs, etc. on additional pages.

Indicate part of section included in sketch map.



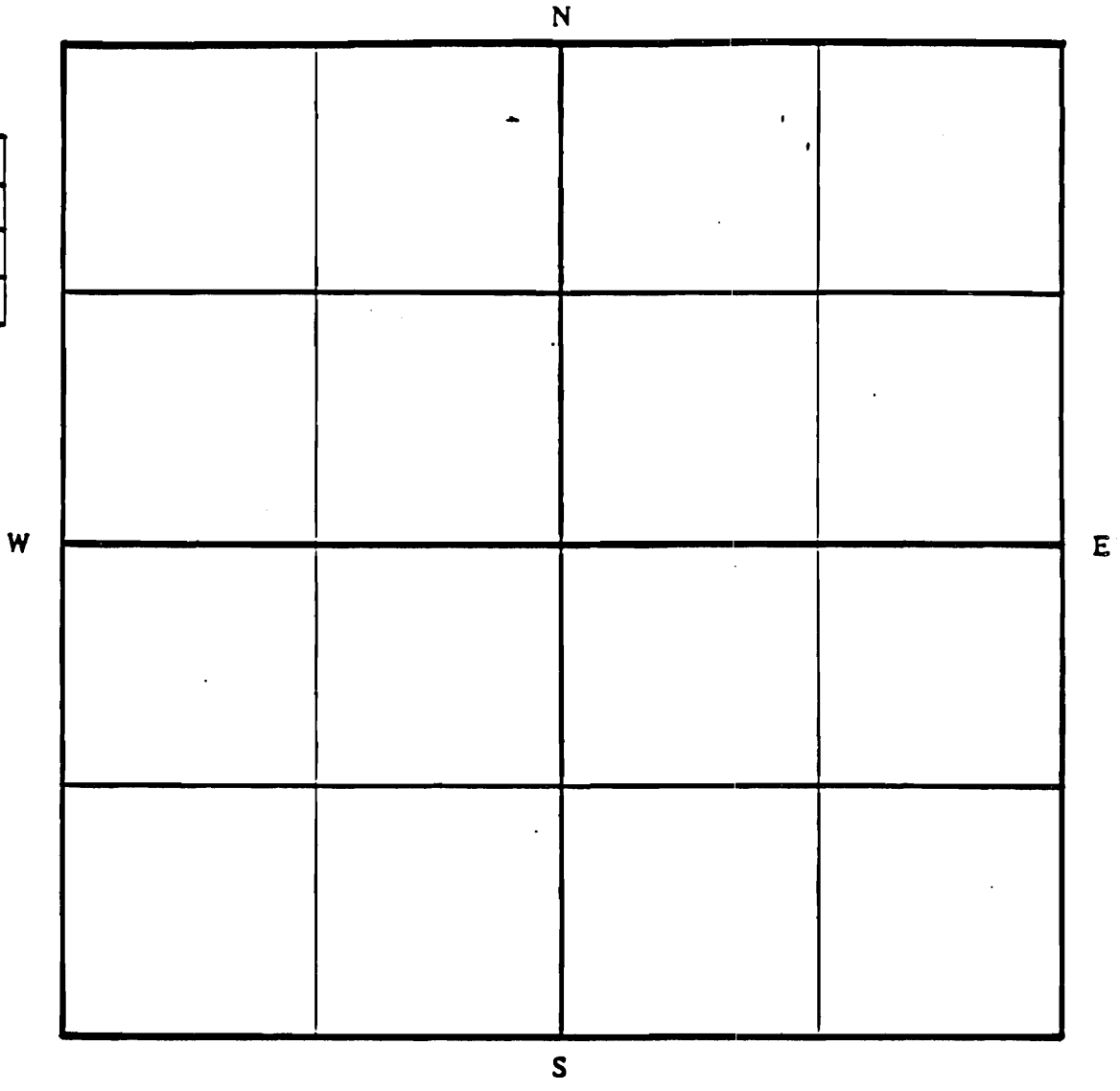

Notes:

THIS IS PROBABLY THE ONE MOST IMPORTANT PART OF THIS DATA FORM!

Please Attach **a copy of a topographic map with the site marked on it.**

Site Number: 722 (continued)

42. The dwelling is a ca. 1930, 1 1/2-story wood frame Bungalow with a concrete foundation, weatherboard siding, and a gable roof of asphalt shingles. The front has 3 bays and the side has 3 bays. An extended bay is on the south facade. On the main facade is a 3/4 porch with a shed roof of asphalt shingles, tapered wood/brick columns on brick piers, and an open railing with square wood balusters. The main entrance is a multi-light glass and wood door. The windows are vertical 4/1 and vertical 3/1 wood sash with awnings on the south and west facades. A gable roof dormer with 3 windows is on the east facade. On the west facade is a 1-story porch with a shed roof.

43. This dwelling is part of the residential development surrounding the Roberts, Johnson and Rand Shoe Factory, established 1907. Nothing is shown on this lot on the 1926 Sanborn map. This lot is not shown on the earlier Sanborn maps. This lot was probably part of the land bought and sold between November 1906 and March 1907 to raise the $35,000 incentive for the shoe factory development. It had previously been part of the Elijah McLean estate and Brinker's addition.



MISSOURI OFFICE OF HISTORIC PRESERVATION

ARCHITECTURAL/HISTORIC INVENTORY SURVEY FORM

FR-AS-003-316

1. NO. 707

2. COUNTY Franklin

3. LOCATION OF NEGATIVES

4. PRESENT LOCAL NAME(S) OR DESIGNATION(S)

5. OTHER NAME(S)

6. SPECIFIC LEGAL LOCATION TOWNSHIP 44N RANGE 1W SECTION 16

IF CITY OR TOWN, STREET ADDRESS 302 High St.

7. CITY OR TOWN Washington IF RURAL, VICINITY

8. DESCRIPTION OF LOCATION

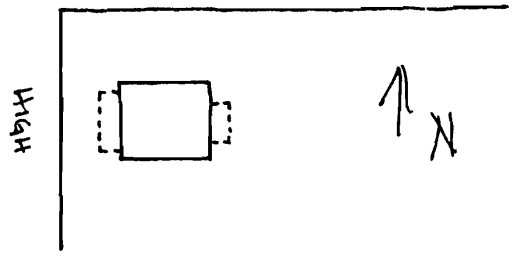

9. COORDINATES UTM
LAT
LONG

10. SITE ( ) STRUCTURE ( )
BUILDING (X) OBJECT ( )

11. ON NATIONAL REGISTER? YES ( ) NO (X)

12. IS IT ELIGIBLE? YES (X) NO ( )

13. PART OF ESTAB. HIST. DISTRICT? YES ( ) NO (X)

14. DISTRICT POTENTIAL? YES (X) NO ( )

15. NAME OF ESTABLISHED DISTRICT

16. THEMATIC CATEGORY

17. DATE(S) OR PERIOD ca. 1930

18. STYLE OR DESIGN Bungalow 22

19. ARCHITECT OR ENGINEER

20. CONTRACTOR OR BUILDER 20 30

21. ORIGINAL USE, IF APPARENT dwelling Fu

22. PRESENT USE dwelling

23. OWNERSHIP PUBLIC ( ) PRIVATE (X)

24. OWNER'S NAME AND ADDRESS IF KNOWN

25. OPEN TO PUBLIC? YES ( ) NO (X)

26. LOCAL CONTACT PERSON OR ORGANIZATION

27. OTHER SURVEYS IN WHICH INCLUDED

28. NO. OF STORIES 1½

29. BASEMENT? YES (X) NO ( )

30. FOUNDATION MATERIAL concrete

31. WALL CONSTRUCTION wood frame

32. ROOF TYPE AND MATERIAL gable, asphalt

33. NO. OF BAYS FRONT 3 SIDE 3

34. WALL TREATMENT brick veneer

35. PLAN SHAPE rect.

36. CHANGES (EXPLAIN IN NO. 42) ADDITION ( ) ALTERED ( ) MOVED ( )

37. CONDITION INTERIOR _____ EXTERIOR good

38. PRESERVATION UNDERWAY? YES ( ) NO (X)

39. ENDANGERED? BY WHAT? YES ( ) NO (X)

40. VISIBLE FROM PUBLIC ROAD? YES (X) NO ( )

41. DISTANCE FROM AND FRONTAGE ON ROAD

42. FURTHER DESCRIPTION OF IMPORTANT FEATURES

See continuation sheet.

PHOTO MUST BE PROVIDED

43. HISTORY AND SIGNIFICANCE

See continuation sheet.

44. DESCRIPTION OF ENVIRONMENT AND OUTBUILDINGS

House is located on a corner lot in an urban neighborhood. There are no outbuildings.

45. SOURCES OF INFORMATION

1926 Sanborn Map

46. PREPARED BY Betz/Thomason

47. ORGANIZATION Thomason & Assoc.

48. DATE 6/21/91

49. REVISION DATE(S)

RETURN THIS FORM WHEN COMPLETED TO: OFFICE OF HISTORIC PRESERVATION
P.O. BOX 176
JEFFERSON CITY, MISSOURI 65102
PH. 314-751-5365

IF ADDITIONAL SPACE IS NEEDED, ATTACH SEPARATE SHEET(S) TO THIS FORM

1. NO. 707
2. COUNTY Franklin
4. PRESENT LOCAL NAME(S) OR DESIGNATION(S)
5. OTHER NAME(S)
6. TOWNSHIP 44N
RANGE 1W
SECTION 16

Sketch map of location Site No. _____

Section _____ Township _____ Range _____

Indicate the chief topographical features, such as streams and elevations. Also indicate houses and roads. Indicate the site location by enclosing the site area with dotted line. Note scale of map and portion of section included in sketch map. Include drawings, photographs, etc. on additional pages.

Indicate part of section included in sketch map.



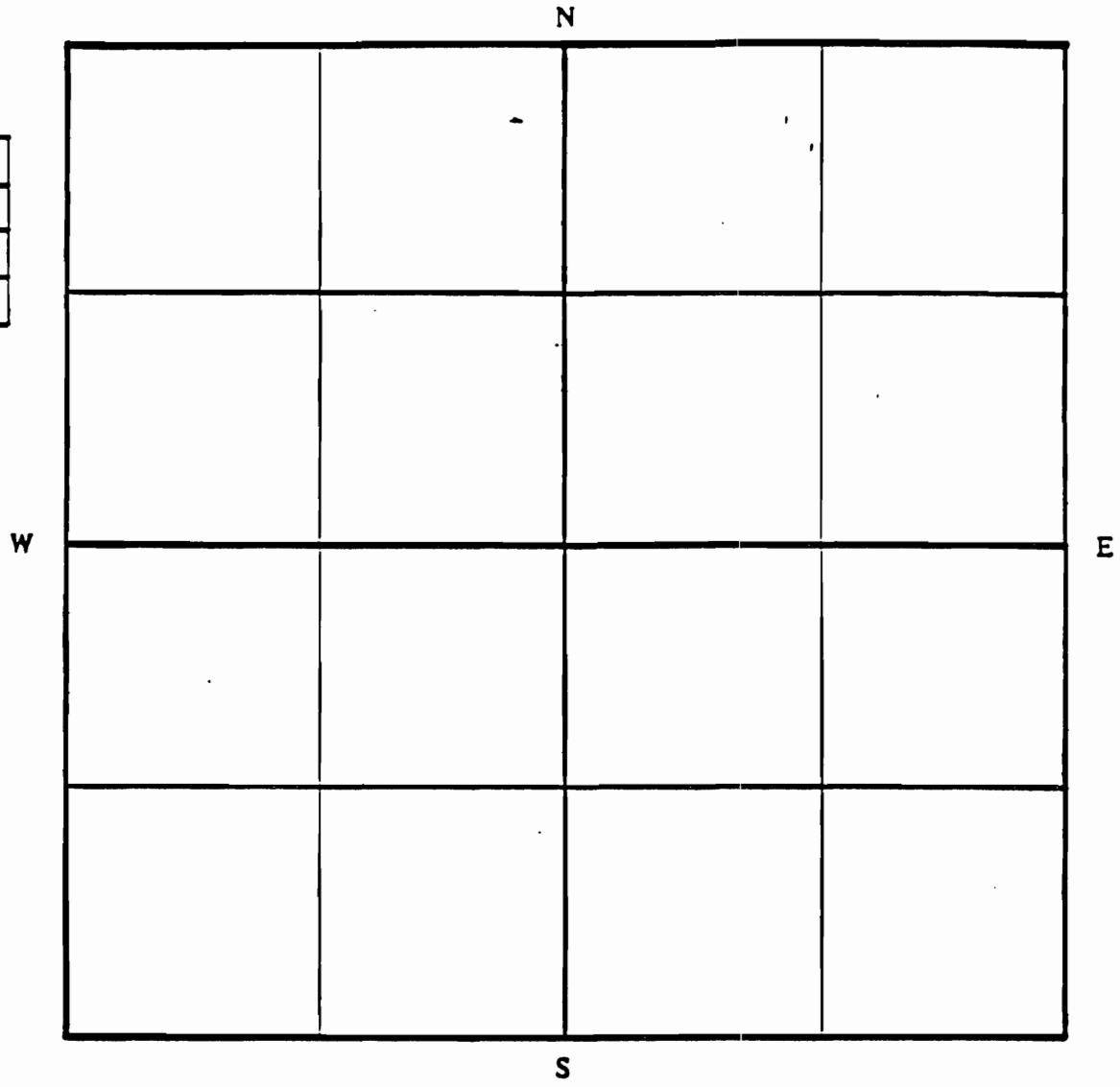

Notes:

THIS IS PROBABLY THE ONE MOST IMPORTANT PART OF THIS DATA FORM!

Please Attach **a copy of a topographic map with the site marked on it.**

42. The dwelling is a ca. 1930, 1 1/2-story wood frame Bungalow with a concrete foundation, brick veneer, and a gable roof of asphalt shingles. The front has 3 bays and the side has 3 bays. On the main facade is a 3/4 porch with a gable roof of asphalt shingles, tapered wood columns on brick piers, and an open railing with square wood balusters. The main entrance is a multi-light glass and wood door with a soldier course lintel. The windows are 1/1 wood sash with soldier course lintels and header course sills. There is a central interior wall brick chimney. On the east facade is a 1-story porch with a shed roof.

43. This dwelling is part of the residential development surrounding the Roberts, Johnson and Rand Shoe Factory, established 1907. Nothing is shown on this lot on the 1926 Sanborn map. This lot is not shown on the earlier Sanborn maps. This lot was probably part of the land bought and sold between November 1906 and March 1907 to raise the $35,000 incentive for the shoe factory development. It had previously been part of the Elijah McLean estate.





MISSOURI OFFICE OF HISTORIC PRESERVATION

ARCHITECTURAL/HISTORIC INVENTORY SURVEY FORM

FR-05-003-317

1. NO. 721

2. COUNTY Franklin

3. LOCATION OF NEGATIVES

4. PRESENT LOCAL NAME(S) OR DESIGNATION(S)
Ray and Pearl Obermark House

5. OTHER NAME(S)

6. SPECIFIC LEGAL LOCATION
TOWNSHIP 44N RANGE 1W SECTION 16

IF CITY OR TOWN, STREET ADDRESS
303 High St.

7. CITY OR TOWN IF RURAL, VICINITY
Washington

8. DESCRIPTION OF LOCATION

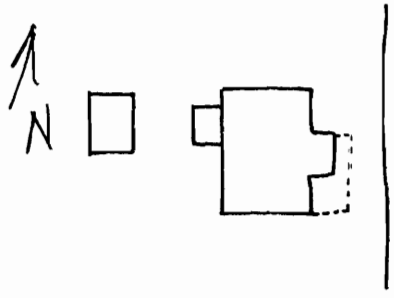

9. COORDINATES UTM
LAT
LONG

10. SITE ( ) STRUCTURE ( )
BUILDING (X) OBJECT ( )

11. ON NATIONAL REGISTER? YES ( ) NO (X)

12. IS IT ELIGIBLE? YES (X) NO ( )

13. PART OF ESTAB. HIST. DISTRICT? YES ( ) NO (X)

14. DISTRICT POTENTIAL? YES (X) NO ( )

15. NAME OF ESTABLISHED DISTRICT

16. THEMATIC CATEGORY

17. DATE(S) OR PERIOD
1950 ()

18. STYLE OR DESIGN
cottage 99

19. ARCHITECT OR ENGINEER

20. CONTRACTOR OR BUILDER

21. ORIGINAL USE, IF APPARENT
dwelling

22. PRESENT USE
dwelling

23. OWNERSHIP PUBLIC ( ) PRIVATE (X)

24. OWNER'S NAME AND ADDRESS IF KNOWN
Ray and Pearl Obermark
303 High St.

25. OPEN TO PUBLIC? YES ( ) NO (X)

26. LOCAL CONTACT PERSON OR ORGANIZATION

27. OTHER SURVEYS IN WHICH INCLUDED

28. NO. OF STORIES 1½

29. BASEMENT? YES (X) NO ( )

30. FOUNDATION MATERIAL
concrete

31. WALL CONSTRUCTION
wood frame

32. ROOF TYPE AND MATERIAL
gable, asphalt

33. NO. OF BAYS FRONT 3 SIDE 3

34. WALL TREATMENT
vinyl siding

35. PLAN SHAPE irregular

36. CHANGES (EXPLAIN IN NO. 42) ADDITION (X) ALTERED (X) MOVED ( )

37. CONDITION
INTERIOR
EXTERIOR good

38. PRESERVATION UNDERWAY? YES ( ) NO (X)

39. ENDANGERED? BY WHAT? YES ( ) NO (X)

40. VISIBLE FROM PUBLIC ROAD? YES (X) NO ( )

41. DISTANCE FROM AND FRONTAGE ON ROAD

42. FURTHER DESCRIPTION OF IMPORTANT FEATURES

See continuation sheet.

PHOTO MUST BE PROVIDED

43. HISTORY AND SIGNIFICANCE

See continuation sheet.

44. DESCRIPTION OF ENVIRONMENT AND OUTBUILDINGS
House is located in an urban neighborhood. At the rear is a wood frame, gable roof, two bay garage.

45. SOURCES OF INFORMATION

46. PREPARED BY
Betz/Thomason

47. ORGANIZATION
Thomason & Assoc.

48. DATE 6/21/91

49. REVISION DATE(S)

RETURN THIS FORM WHEN COMPLETED TO: OFFICE OF HISTORIC PRESERVATION
P.O. BOX 176
JEFFERSON CITY, MISSOURI 65102
PH. 314-751-5365

IF ADDITIONAL SPACE IS NEEDED, ATTACH SEPARATE SHEET(S) TO THIS FORM

1. NO. 721
2. COUNTY Franklin
4. PRESENT LOCAL NAME(S) OR DESIGNATION(S) Ray and Pearl Obermark House
5. OTHER NAME(S)
6. TOWNSHIP 44N
RANGE 1W
SECTION 16

Sketch map of location Site No. _____

Section _____ Township _____ Range _____

Indicate the chief topographical features, such as streams and elevations. Also indicate houses and roads. Indicate the site location by enclosing the site area with dotted line. Note scale of map and portion of section included in sketch map. Include drawings, photographs, etc. on additional pages.

Indicate part of section included in sketch map.



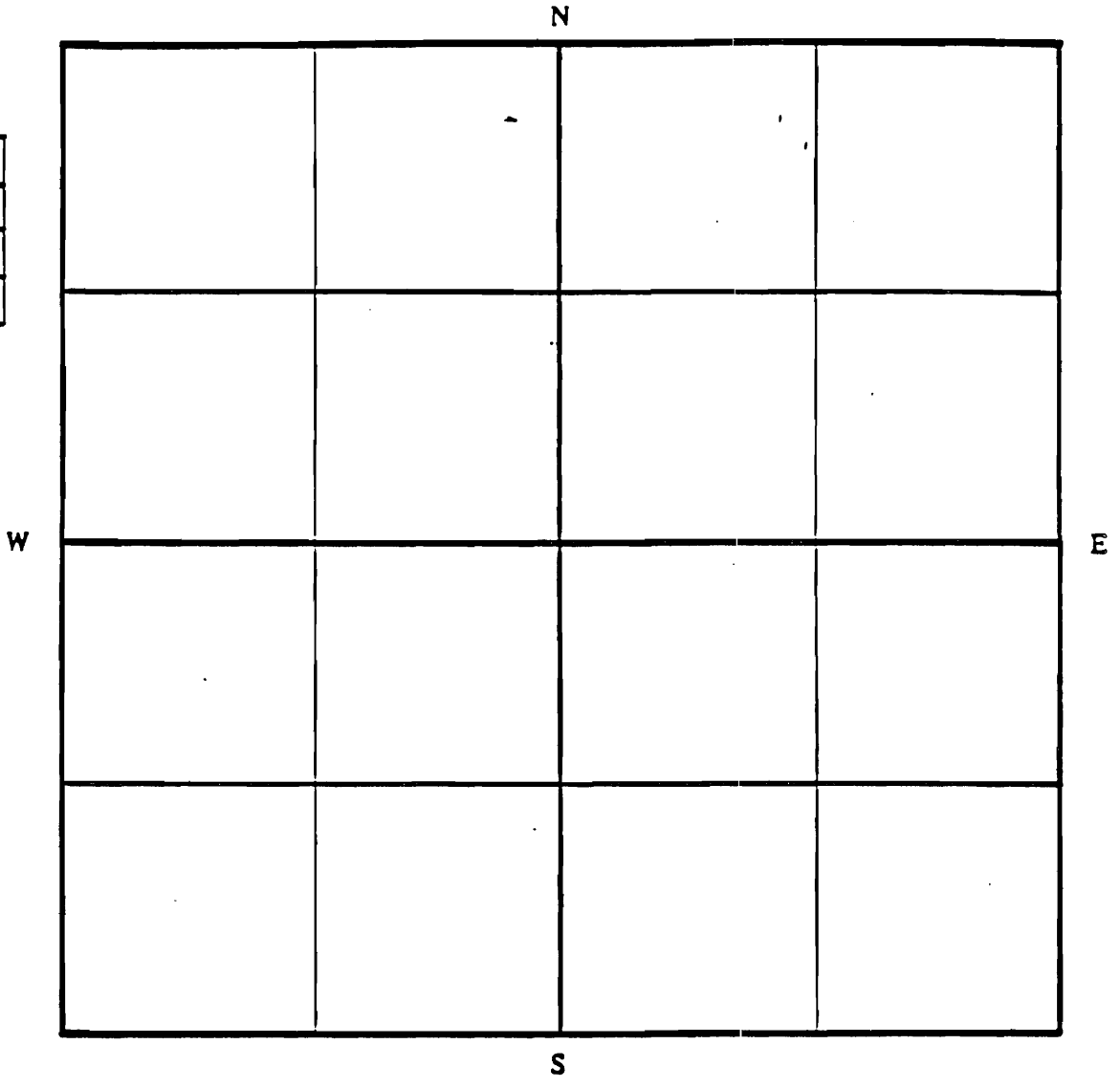

Notes:

THIS IS PROBABLY THE ONE MOST IMPORTANT PART OF THIS DATA FORM!

Please Attach **a copy of a topographic map with the site marked on it.**

Site Number: 721 (Continued)

42. One-story frame dwelling built in 1950. This dwelling has a gable roof of asphalt shingles, exterior of vinyl siding, and interior brick chimney. On the main facade is a projecting gable bay which contains the main entrance.

43. This dwelling was inventoried as part of the International Shoe Factory area. It was originally estimated to have been built in the late 1930s but information gathered from the owner indicates it was built in 1950.

45. Owner.



MISSOURI OFFICE OF HISTORIC PRESERVATION

ARCHITECTURAL/HISTORIC INVENTORY SURVEY FORM

FR-AS-003-318

1. NO. 708

2. COUNTY Franklin

3. LOCATION OF NEGATIVES

4. PRESENT LOCAL NAME(S) OR DESIGNATION(S)

5. OTHER NAME(S)

6. SPECIFIC LEGAL LOCATION TOWNSHIP 44N RANGE 1W SECTION 16

IF CITY OR TOWN, STREET ADDRESS 304 High St.

7. CITY OR TOWN IF RURAL, VICINITY Washington

8. DESCRIPTION OF LOCATION

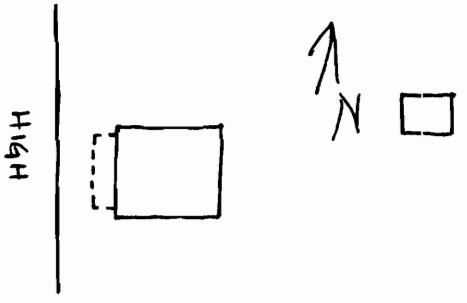

9. COORDINATES UTM

LAT

LONG

10. SITE ( ) STRUCTURE ( )
BUILDING (X) OBJECT ( )

11. ON NATIONAL REGISTER? YES ( ) NO (X)

12. IS IT ELIGIBLE? YES (X) NO ( )

13. PART OF ESTAB. HIST. DISTRICT? YES ( ) NO (X)

14. DISTRICT POTENTIAL? YES (X) NO ( )

15. NAME OF ESTABLISHED DISTRICT

16. THEMATIC CATEGORY

17. DATE(S) OR PERIOD ca. 1920

18. STYLE OR DESIGN open gable & 22

19. ARCHITECT OR ENGINEER

20. CONTRACTOR OR BUILDER 20 30

21. ORIGINAL USE, IF APPARENT dwelling DW

22. PRESENT USE dwelling

23. OWNERSHIP PUBLIC ( ) PRIVATE (X)

24. OWNER'S NAME AND ADDRESS IF KNOWN

25. OPEN TO PUBLIC? YES ( ) NO (X)

26. LOCAL CONTACT PERSON OR ORGANIZATION

27. OTHER SURVEYS IN WHICH INCLUDED

28. NO. OF STORIES 1½

29. BASEMENT? YES (X) NO ( )

30. FOUNDATION MATERIAL stone

31. WALL CONSTRUCTION load-bear. brick

32. ROOF TYPE AND MATERIAL gable, metal DW

33. NO. OF BAYS FRONT 3 SIDE 2

34. WALL TREATMENT brick

35. PLAN SHAPE rect.

36. CHANGES (EXPLAIN IN NO. 42) ADDITION ( ) ALTERED ( ) MOVED ( )

37. CONDITION INTERIOR _____ EXTERIOR good

38. PRESERVATION UNDERWAY? YES ( ) NO (X)

39. ENDANGERED? BY WHAT? YES ( ) NO (X)

40. VISIBLE FROM PUBLIC ROAD? YES (X) NO ( )

41. DISTANCE FROM AND FRONTAGE ON ROAD

42. FURTHER DESCRIPTION OF IMPORTANT FEATURES

See continuation sheet.

PHOTO MUST BE PROVIDED

43. HISTORY AND SIGNIFICANCE

See continuation sheet.

44. DESCRIPTION OF ENVIRONMENT AND OUTBUILDINGS

House is located in an urban neighborhood. At the rear is a wood frame, gable roof, one bay garage.

45. SOURCES OF INFORMATION

1926 Sanborn Map

46. PREPARED BY Betz/Thomason

47. ORGANIZATION Thomason & Assoc.

48. DATE 6/21/91

49. REVISION DATE(S)

RETURN THIS FORM WHEN COMPLETED TO: OFFICE OF HISTORIC PRESERVATION
P.O. BOX 176
JEFFERSON CITY, MISSOURI 65102
PH. 314-751-5365

IF ADDITIONAL SPACE IS NEEDED, ATTACH SEPARATE SHEET(S) TO THIS FORM

1. NO. 708

2. COUNTY Franklin

3. NAME(S) OR DESIGNATION(S)

4. TOWNSHIP 44N

5. RANGE 1W

6. SECTION 16

Sketch map of location Site No. _____

Section _____ Township _____ Range _____

Indicate the chief topographical features, such as streams and elevations. Also indicate houses and roads. Indicate the site location by enclosing the site area with dotted line. Note scale of map and portion of section included in sketch map. Include drawings, photographs, etc. on additional pages.

Indicate part of section included in sketch map.





Notes:

THIS IS PROBABLY THE ONE MOST IMPORTANT PART OF THIS DATA FORM!

Please Attach **a copy of a topographic map with the site marked on it.**

42. The dwelling is a ca. 1920, 1 1/2-story brick Open Gable plan with a stone foundation and a gable roof of standing seam metal. The front has 3 bays and the side has 2 bays. On the main facade is a 3/4 porch with a hipped roof of standing seam metal, wood Tuscan columns, and an open railing with square wood balusters. The main entrance is a multi-light glass and wood door with a single light transom set within a segmental arch of two course header brick. The windows are vertical 3/1 wood sash set within segmental arches of two course header brick. Shed roof dormers with 2 windows are on the south and north facades. There is an exterior wall brick chimney on the north facade.

43. This dwelling is part of the residential development surrounding the Roberts, Johnson and Rand Shoe Factory, established 1907. A 1 1/2-story masonry dwelling with a 1-story wood frame garage with attached 1-story outbuilding is shown on this lot on the 1926 Sanborn map. This lot is not shown on the earlier Sanborn maps. This lot was probably part of the land bought and sold between November 1906 and March 1907 to raise the $35,000 incentive for the shoe factory development. It had previously been part of the Elijah McLean estate.



MISSOURI OFFICE OF HISTORIC PRESERVATION

ARCHITECTURAL/HISTORIC INVENTORY SURVEY FORM

FR-AS-003-319

1. NO. 709

2. COUNTY Franklin

3. LOCATION OF NEGATIVES

4. PRESENT LOCAL NAME(S) OR DESIGNATION(S)

5. OTHER NAME(S)

6. SPECIFIC LEGAL LOCATION
TOWNSHIP 44N RANGE 1W SECTION 16
IF CITY OR TOWN, STREET ADDRESS
306 High St.

7. CITY OR TOWN IF RURAL, VICINITY
Washington

8. DESCRIPTION OF LOCATION

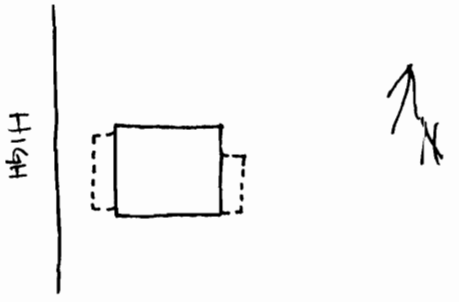

9. COORDINATES UTM
LAT
LONG

10. SITE ( ) STRUCTURE ( )
BUILDING (X) OBJECT ( )

11. ON NATIONAL REGISTER? YES ( ) NO (X)

12. IS IT ELIGIBLE? YES (X) NO ( )

13. PART OF ESTAB. HIST. DISTRICT? YES ( ) NO (X)

14. DISTRICT POTENTIAL? YES (X) NO ( )

15. NAME OF ESTABLISHED DISTRICT

16. THEMATIC CATEGORY

17. DATE(S) OR PERIOD
ca. 1930

18. STYLE OR DESIGN
bungalow 22

19. ARCHITECT OR ENGINEER

20. CONTRACTOR OR BUILDER

21. ORIGINAL USE, IF APPARENT
dwelling TD

22. PRESENT USE
dwelling - duplex

23. OWNERSHIP PUBLIC ( ) PRIVATE (X)

24. OWNER'S NAME AND ADDRESS IF KNOWN

25. OPEN TO PUBLIC? YES ( ) NO (X)

26. LOCAL CONTACT PERSON OR ORGANIZATION

27. OTHER SURVEYS IN WHICH INCLUDED

28. NO. OF STORIES 1½

29. BASEMENT? YES (X) NO ( )

30. FOUNDATION MATERIAL
concrete

31. WALL CONSTRUCTION
wood frame

32. ROOF TYPE AND MATERIAL
gable, asphalt

33. NO. OF BAYS FRONT 2 SIDE 3

34. WALL TREATMENT
vinyl siding

35. PLAN SHAPE rect.

36. CHANGES (EXPLAIN IN NO. 42) ADDITION ( ) ALTERED (X) MOVED ( )

37. CONDITION
INTERIOR
EXTERIOR good

38. PRESERVATION UNDERWAY? YES ( ) NO (X)

39. ENDANGERED? BY WHAT? YES ( ) NO (X)

40. VISIBLE FROM PUBLIC ROAD? YES (X) NO ( )

41. DISTANCE FROM AND FRONTAGE ON ROAD

42. FURTHER DESCRIPTION OF IMPORTANT FEATURES

See continuation sheet.

PHOTO MUST BE PROVIDED

43. HISTORY AND SIGNIFICANCE

See continuation sheet.

44. DESCRIPTION OF ENVIRONMENT AND OUTBUILDINGS

House is located in an urban neighborhood. There are no outbuildings.

45. SOURCES OF INFORMATION
1926 Sanborn Map

46. PREPARED BY
Betz/Thomason

47. ORGANIZATION
Thomason & Assoc.

48. DATE 6/21/91

49. REVISION DATE(S)

RETURN THIS FORM WHEN COMPLETED TO: OFFICE OF HISTORIC PRESERVATION
P.O. BOX 176
JEFFERSON CITY, MISSOURI 65102
PH. 314-751-5365

IF ADDITIONAL SPACE IS NEEDED, ATTACH SEPARATE SHEET(S) TO THIS FORM

1. NO. 709
2. COUNTY Franklin
4. PRESENT LOCAL NAME(S) OR DESIGNATION(S)
5. OTHER NAME(S)
6. TOWNSHIP 44N
RANGE 1W
SECTION 16

Sketch map of location Site No. _____

Section _____ Township _____ Range _____

Indicate the chief topographical features, such as streams and elevations. Also indicate houses and roads. Indicate the site location by enclosing the site area with dotted line. Note scale of map and portion of section included in sketch map. Include drawings, photographs, etc. on additional pages.

Indicate part of section included in sketch map.



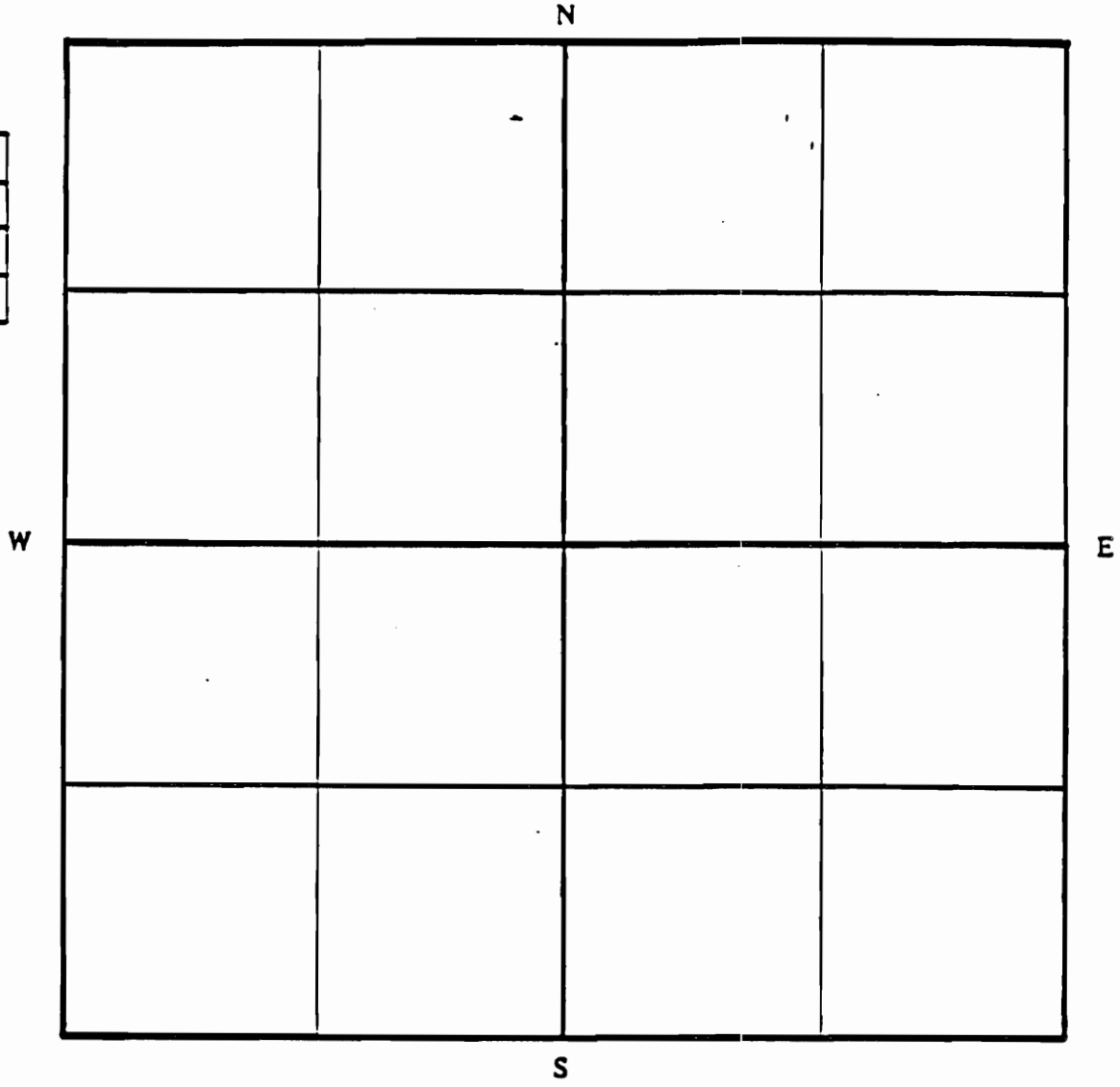

Notes:

THIS IS PROBABLY THE ONE MOST IMPORTANT PART OF THIS DATA FORM!

Please Attach **a copy of a topographic map with the site marked on it.**

Site Number: 709 (continued)

42. The dwelling is a ca. 1930, 1 1/2-story wood frame Bungalow with a concrete foundation, vinyl siding, and a gable roof of asphalt shingles. The front has 3 bays and the side has 3 bays. On the main facade is a 3/4 porch with a shed roof of asphalt shingles and square wood columns with recessed panels. The main entrance is a multi-light glass and wood door. The windows are 1/1 wood sash. A gable roof dormer with 2 windows is on the west facade. There is a central interior wall brick chimney.

43. This dwelling is part of the residential development surrounding the Roberts, Johnson and Rand Shoe Factory, established 1907. Nothing is shown on this lot on the 1926 Sanborn map. This lot is not shown on the earlier Sanborn maps. This lot was probably part of the land bought and sold between November 1906 and March 1907 to raise the $35,000 incentive for the shoe factory development. It had previously been part of the Elijah McLean estate.



MISSOURI OFFICE OF HISTORIC PRESERVATION

ARCHITECTURAL/HISTORIC INVENTORY SURVEY FORM

FR-AC 003-320

1. NO. 720

2. COUNTY Franklin

3. LOCATION OF NEGATIVES

4. PRESENT LOCAL NAME(S) OR DESIGNATION(S)

5. OTHER NAME(S)

6. SPECIFIC LEGAL LOCATION TOWNSHIP 44N RANGE 1W SECTION 16

IF CITY OR TOWN, STREET ADDRESS 309 High St.

7. CITY OR TOWN Washington IF RURAL, VICINITY

8. DESCRIPTION OF LOCATION

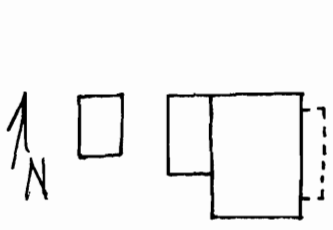

9. COORDINATES UTM
LAT
LONG

10. SITE ( ) STRUCTURE ( )
BUILDING (X) OBJECT ( )

11. ON NATIONAL REGISTER? YES ( ) NO (X)

12. IS IT ELIGIBLE? YES (X) NO ( )

13. PART OF ESTAB. HIST. DISTRICT? YES ( ) NO (X)

14. DISTRICT POTENTIAL? YES (X) NO ( )

15. NAME OF ESTABLISHED DISTRICT

16. THEMATIC CATEGORY

17. DATE(S) OR PERIOD ca. 1925

18. STYLE OR DESIGN bungalow 22

19. ARCHITECT OR ENGINEER

20. CONTRACTOR OR BUILDER

21. ORIGINAL USE, IF APPARENT dwelling TQ

22. PRESENT USE dwelling 1 out

23. OWNERSHIP PUBLIC ( ) PRIVATE (X)

24. OWNER'S NAME AND ADDRESS IF KNOWN

25. OPEN TO PUBLIC? YES ( ) NO (X)

26. LOCAL CONTACT PERSON OR ORGANIZATION

27. OTHER SURVEYS IN WHICH INCLUDED

28. NO. OF STORIES 1½

29. BASEMENT? YES (X) NO ( )

30. FOUNDATION MATERIAL concrete

31. WALL CONSTRUCTION wood frame

32. ROOF TYPE AND MATERIAL gable, metal DE

33. NO. OF BAYS FRONT 3 SIDE 3

34. WALL TREATMENT stucco, asphalt

35. PLAN SHAPE rect.

36. CHANGES (EXPLAIN IN NO. 42) ADDITION (X) ALTERED (X) MOVED ( )

37. CONDITION INTERIOR _____ EXTERIOR good

38. PRESERVATION UNDERWAY? YES ( ) NO (X)

39. ENDANGERED? BY WHAT? YES ( ) NO (X)

40. VISIBLE FROM PUBLIC ROAD? YES (X) NO ( )

41. DISTANCE FROM AND FRONTAGE ON ROAD

42. FURTHER DESCRIPTION OF IMPORTANT FEATURES

See continuation sheet.

PHOTO MUST BE PROVIDED

43. HISTORY AND SIGNIFICANCE

See continuation sheet.

44. DESCRIPTION OF ENVIRONMENT AND OUTBUILDINGS

House is located in an urban neighborhood. At the rear is a wood frame, gable roof, one bay garage.

45. SOURCES OF INFORMATION

1926 Sanborn Map

46. PREPARED BY Betz/Thomason

47. ORGANIZATION Thomason & Assoc.

48. DATE 6/21/91

49. REVISION DATE(S)

RETURN THIS FORM WHEN COMPLETED TO: OFFICE OF HISTORIC PRESERVATION
P.O. BOX 176
JEFFERSON CITY, MISSOURI 65102
PH. 314-751-5365

IF ADDITIONAL SPACE IS NEEDED, ATTACH SEPARATE SHEET(S) TO THIS FORM

1. NO. 720
2. COUNTY Franklin
3. OTHER NAME(S)
4. PRESENT LOCAL NAME(S) OR DESIGNATION(S)
5. TOWNSHIP 44N
6. RANGE 1W
7. SECTION 16

Sketch map of location Site No. _____

Section _____ Township _____ Range _____

Indicate the chief topographical features, such as streams and elevations. Also indicate houses and roads. Indicate the site location by enclosing the site area with dotted line. Note scale of map and portion of section included in sketch map. Include drawings, photographs, etc. on additional pages.

Indicate part of section included in sketch map.

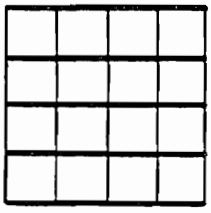



Notes:

THIS IS PROBABLY THE ONE MOST IMPORTANT PART OF THIS DATA FORM!

Please Attach **a copy of a topographic map with the site marked on it.**

42. The dwelling is a ca. 1925, 1 1/2-story wood frame Bungalow with a concrete foundation, stucco, and a gable of standing seam metal. In the gable fields are asbestos shingles. The front has 3 bays and the side has 3 bays. On the main facade is a 3/4 bay porch with a shed roof of standing seam metal and wrought iron posts and railing. The main entrance is a multi-light glass and wood door. The windows are 1/1 wood sash. A gable roof dormer with 2 windows is on the east facade. There is a central interior wall brick chimney. On the west facade is a 1-story wood frame addition with a shed roof.

43. This dwelling is part of the residential development surrounding the Roberts, Johnson and Rand Shoe Factory, established 1907. A 1 1/2-story wood frame dwelling is shown on this lot on the 1926 Sanborn map. This lot is not shown on the earlier Sanborn maps. This lot was probably part of the land bought and sold between November 1906 and March 1907 to raise the $35,000 incentive for the shoe factory development. It had previously been part of the Elijah McLean estate and Brinker's addition.



MISSOURI OFFICE OF HISTORIC PRESERVATION

ARCHITECTURAL/HISTORIC INVENTORY SURVEY FORM

FR-95-003-32

1. NO. 710

2. COUNTY Franklin

3. LOCATION OF NEGATIVES

4. PRESENT LOCAL NAME(S) OR DESIGNATION(S)

5. OTHER NAME(S)

6. SPECIFIC LEGAL LOCATION TOWNSHIP 44N RANGE 1W SECTION 21

IF CITY OR TOWN, STREET ADDRESS 310 High St.

7. CITY OR TOWN IF RURAL, VICINITY Washington

8. DESCRIPTION OF LOCATION

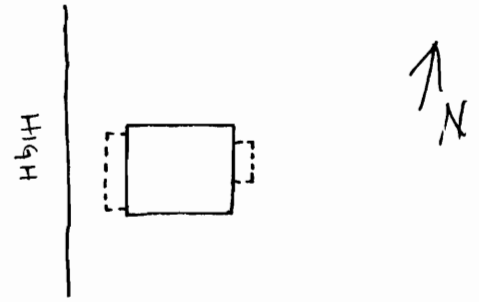

9. COORDINATES UTM

LAT

LONG

10. SITE ( ) STRUCTURE ( )
BUILDING (X) OBJECT ( )

11. ON NATIONAL REGISTER? YES ( ) NO (X)

12. IS IT ELIGIBLE? YES (X) NO ( )

13. PART OF ESTAB. HIST. DISTRICT? YES ( ) NO (X)

14. DISTRICT POTENTIAL? YES (X) NO ( )

15. NAME OF ESTABLISHED DISTRICT

16. THEMATIC CATEGORY

17. DATE(S) OR PERIOD ca. 1915

18. STYLE OR DESIGN pyramid square II

19. ARCHITECT OR ENGINEER

20. CONTRACTOR OR BUILDER

21. ORIGINAL USE, IF APPARENT dwelling

22. PRESENT USE dwelling

23. OWNERSHIP PUBLIC ( ) PRIVATE (X)

24. OWNER'S NAME AND ADDRESS IF KNOWN

25. OPEN TO PUBLIC? YES ( ) NO (X)

26. LOCAL CONTACT PERSON OR ORGANIZATION

27. OTHER SURVEYS IN WHICH INCLUDED

28. NO. OF STORIES 1½

29. BASEMENT? YES (X) NO ( )

30. FOUNDATION MATERIAL stone

31. WALL CONSTRUCTION load-bear. brick

32. ROOF TYPE AND MATERIAL hipped, asphalt

33. NO. OF BAYS FRONT 3 SIDE 3

34. WALL TREATMENT brick

35. PLAN SHAPE rect.

36. CHANGES (EXPLAIN IN NO. 42) ADDITION ( ) ALTERED ( ) MOVED ( )

37. CONDITION INTERIOR _____ EXTERIOR good

38. PRESERVATION UNDERWAY? YES ( ) NO (X)

39. ENDANGERED? BY WHAT? YES ( ) NO (X)

40. VISIBLE FROM PUBLIC ROAD? YES (X) NO ( )

41. DISTANCE FROM AND FRONTAGE ON ROAD

42. FURTHER DESCRIPTION OF IMPORTANT FEATURES

See continuation sheet.

PHOTO MUST BE PROVIDED

43. HISTORY AND SIGNIFICANCE

See continuation sheet.

44. DESCRIPTION OF ENVIRONMENT AND OUTBUILDINGS

House is located in an urban neighborhood. There are no outbuildings.

45. SOURCES OF INFORMATION

1926 Sanborn Map

46. PREPARED BY Betz/Thomason

47. ORGANIZATION Thomason & Assoc.

48. DATE 6/21/91

49. REVISION DATE(S)

RETURN THIS FORM WHEN COMPLETED TO: OFFICE OF HISTORIC PRESERVATION
P.O. BOX 176
JEFFERSON CITY, MISSOURI 65102
PH. 314-751-5365

IF ADDITIONAL SPACE IS NEEDED, ATTACH SEPARATE SHEET(S) TO THIS FORM

1. NO. 710

2. COUNTY Franklin AR

4. PRESENT LOCAL NAME(S) OR DESIGNATION(S)

5. OTHER NAME(S)

6. TOWNSHIP 44N

RANGE 1W

SECTION 21

Sketch map of location Site No. _____

Section _____ Township _____ Range _____

Indicate the chief topographical features, such as streams and elevations. Also indicate houses and roads. Indicate the site location by enclosing the site area with dotted line. Note scale of map and portion of section included in sketch map. Include drawings, photographs, etc. on additional pages.

Indicate part of section included in sketch map.



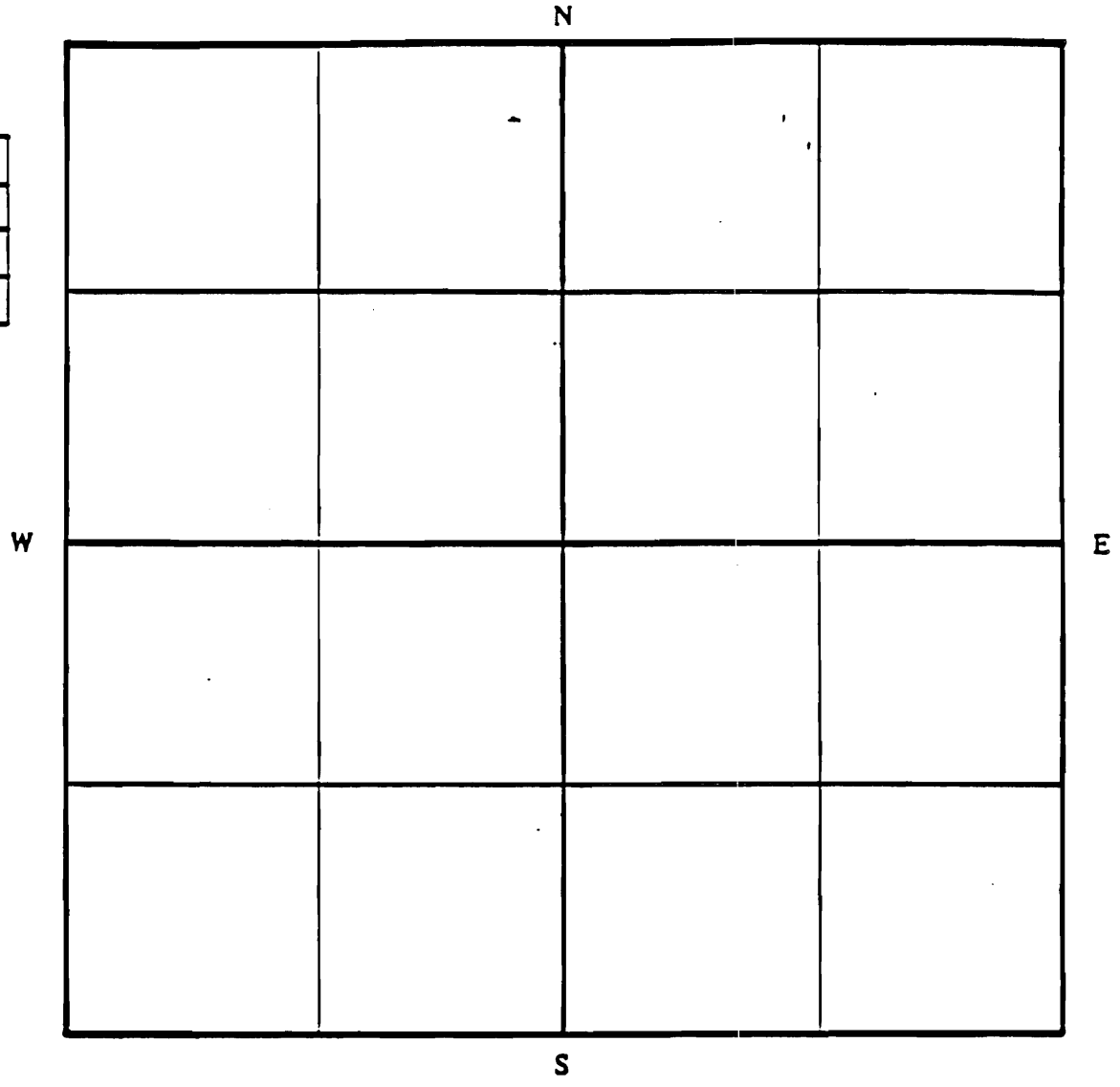

Notes:

THIS IS PROBABLY THE ONE MOST IMPORTANT PART OF THIS DATA FORM!

Please Attach **a copy of a topographic map with the site marked on it.**

42. The dwelling is a ca. 1915, 1 1/2-story brick Pyramid Square plan with a stone foundation and a hipped roof of asphalt shingles. The front has 3 bays and the side has 3 bays. On the main facade is a 3/4 porch with a shed roof of asphalt shingles and wood Tuscan columns. The main entrance is a single light glass and wood door with a single light transom. The windows are 1/1 wood sash set within segmental arches of two course header brick. Hipped roof dormers with 3 windows are on the south, north, east, and west facades. There is a central interior wall brick chimney. On the east facade is a deck with open wood railing.

43. This dwelling is part of the residential development surrounding the Roberts, Johnson and Rand Shoe Factory, established 1907. A 1 1/2-story masonry dwelling with a 1-story wood frame garage and a 1-story wood frame outbuilding is shown on this lot on the 1926 Sanborn map. This lot is not shown on the earlier Sanborn maps. This lot was probably part of the land bought and sold between November 1906 and March 1907 to raise the $35,000 incentive for the shoe factory development. It had previously been part of the Elijah McLean estate.



MISSOURI OFFICE OF HISTORIC PRESERVATION

ARCHITECTURAL/HISTORIC INVENTORY SURVEY FORM

FR-AS-003-323

1. NO. 711

2. COUNTY Franklin

3. LOCATION OF NEGATIVES

4. PRESENT LOCAL NAME(S) OR DESIGNATION(S)

5. OTHER NAME(S)

6. SPECIFIC LEGAL LOCATION TOWNSHIP 44N RANGE 1W SECTION 21

IF CITY OR TOWN, STREET ADDRESS 312 High St.

7. CITY OR TOWN Washington IF RURAL, VICINITY

8. DESCRIPTION OF LOCATION

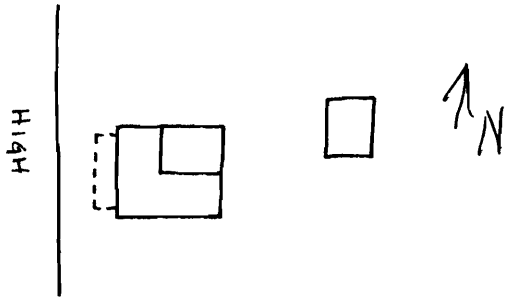

9. COORDINATES UTM
LAT
LONG

10. SITE ( ) STRUCTURE ( )
BUILDING (X) OBJECT ( )

11. ON NATIONAL REGISTER ? YES ( ) NO (X)

12. IS IT ELIGIBLE? YES (X) NO ( )

13. PART OF ESTAB. HIST. DISTRICT ? YES ( ) NO (X)

14. DISTRICT POTENTIAL ? YES (X) NO ( )

15. NAME OF ESTABLISHED DISTRICT

16. THEMATIC CATEGORY

17. DATE(S) OR PERIOD ca. 1930

18. STYLE OR DESIGN 08 1S

19. ARCHITECT OR ENGINEER

20. CONTRACTOR OR BUILDER

21. ORIGINAL USE, IF APPARENT dwelling

22. PRESENT USE dwelling

23. OWNERSHIP PUBLIC ( ) PRIVATE (X)

24. OWNER'S NAME AND ADDRESS IF KNOWN

25. OPEN TO PUBLIC ? YES ( ) NO (X)

26. LOCAL CONTACT PERSON OR ORGANIZATION

27. OTHER SURVEYS IN WHICH INCLUDED

28. NO. OF STORIES 1-1/

29. BASEMENT ? YES (X) NO ( )

30. FOUNDATION MATERIAL concrete

31. WALL CONSTRUCTION wood frame

32. ROOF TYPE AND MATERIAL gable, metal GS SD

33. NO. OF BAYS FRONT 3 SIDE 2

34. WALL TREATMENT asbestos

35. PLAN SHAPE rect.

36. CHANGES (EXPLAIN IN NO. 42) ADDITION (X) ALTERED (X) MOVED ( )

37. CONDITION INTERIOR _____ EXTERIOR good

38. PRESERVATION UNDERWAY ? YES ( ) NO (X)

39. ENDANGERED ? BY WHAT ? YES ( ) NO (X)

40. VISIBLE FROM PUBLIC ROAD ? YES (X) NO ( )

41. DISTANCE FROM AND FRONTAGE ON ROAD

42. FURTHER DESCRIPTION OF IMPORTANT FEATURES

See continuation sheet.

PHOTO MUST BE PROVIDED

43. HISTORY AND SIGNIFICANCE

See continuation sheet.

44. DESCRIPTION OF ENVIRONMENT AND OUTBUILDINGS

House is located in an urban neighborhood. At the rear is a wood frame, gable roof, two bay garage.

45. SOURCES OF INFORMATION

1926 Sanborn Map

46. PREPARED BY Betz/Thomason

47. ORGANIZATION Thomason & Assoc.

48. DATE 6/21/91

49. REVISION DATE(S)

RETURN THIS FORM WHEN COMPLETED TO: OFFICE OF HISTORIC PRESERVATION
P.O. BOX 176
JEFFERSON CITY, MISSOURI 65102
PH. 314-751-5365

IF ADDITIONAL SPACE IS NEEDED, ATTACH SEPARATE SHEET(S) TO THIS FORM

1. NO. 711
2. COUNTY Franklin
3. PRESENT LOCAL NAME(S) OR DESIGNATION(S)
4. OTHER NAME(S)
5. TOWNSHIP 44N
6. RANGE 1W
7. SECTION 21

Sketch map of location Site No. _____

Section _____ Township _____ Range _____

Indicate the chief topographical features, such as streams and elevations. Also indicate houses and roads. Indicate the site location by enclosing the site area with dotted line. Note scale of map and portion of section included in sketch map. Include drawings, photographs, etc. on additional pages.

Indicate part of section included in sketch map.



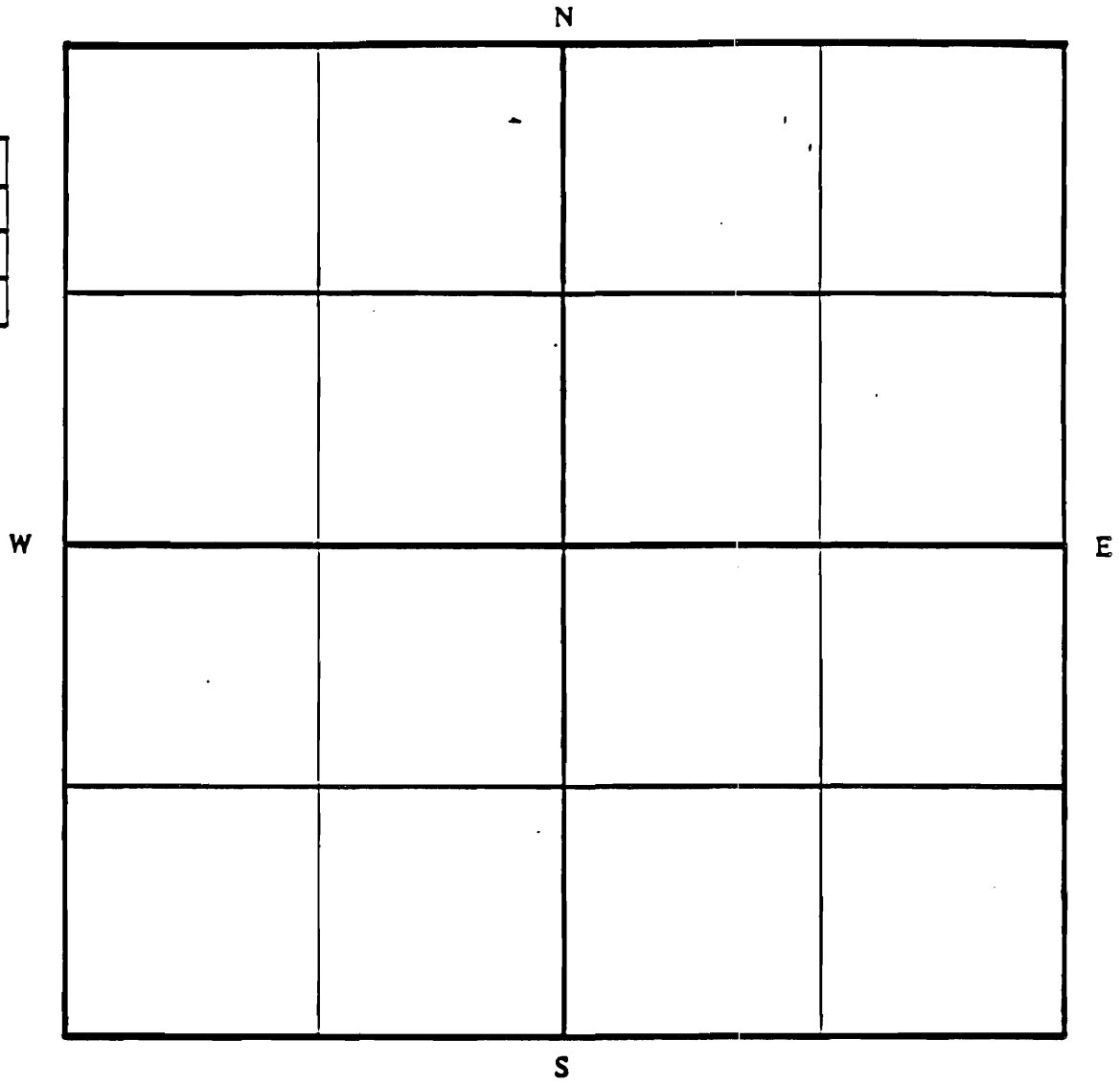

Notes:

THIS IS PROBABLY THE ONE MOST IMPORTANT PART OF THIS DATA FORM!

Please Attach **a copy of a topographic map with the site marked on it.**

42. The dwelling is a ca. 1930, 1-story wood frame structure with a concrete foundation, asbestos shingles, and a gable roof of standing seam metal. The front has 3 bays and the side has 2 bays. On the main facade is a 3/4 porch with a shed roof of standing seam metal and wrought iron posts and railing. The main entrance is a panel wood door. The windows are 1/1 wood sash. On the east facade is a 1-story wood frame addition with a shed roof.

43. This dwelling is part of the residential development surrounding the Roberts, Johnson and Rand Shoe Factory, established 1907. Nothing is shown on this lot on the 1926 Sanborn map. This lot is not shown on the earlier Sanborn maps. This lot was probably part of the land bought and sold between November 1906 and March 1907 to raise the $35,000 incentive for the shoe factory development. It had previously been part of the Elijah McLean estate.



MISSOURI OFFICE OF HISTORIC PRESERVATION

ARCHITECTURAL/HISTORIC INVENTORY SURVEY FORM

FR-AS-003-3341

1. NO. 718

2. COUNTY Franklin

3. LOCATION OF NEGATIVES

4. PRESENT LOCAL NAME(S) OR DESIGNATION(S)

5. OTHER NAME(S)

6. SPECIFIC LEGAL LOCATION TOWNSHIP 44N RANGE 1W SECTION 21

IF CITY OR TOWN, STREET ADDRESS 313 High St.

7. CITY OR TOWN Washington IF RURAL, VICINITY

8. DESCRIPTION OF LOCATION

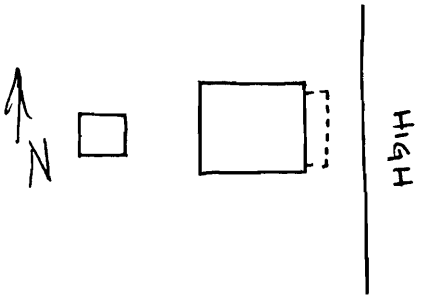

9. COORDINATES UTM
LAT
LONG

10. SITE ( ) STRUCTURE ( )
BUILDING (X) OBJECT ( )

11. ON NATIONAL REGISTER? YES ( ) NO (X)

12. IS IT ELIGIBLE? YES (X) NO ( )

13. PART OF ESTAB. HIST. DISTRICT? YES ( ) NO (X)

14. DISTRICT POTENTIAL? YES (X) NO ( )

15. NAME OF ESTABLISHED DISTRICT

16. THEMATIC CATEGORY

17. DATE(S) OR PERIOD ca. 1930

18. STYLE OR DESIGN open gable 18

19. ARCHITECT OR ENGINEER

20. CONTRACTOR OR BUILDER

21. ORIGINAL USE, IF APPARENT dwelling TQ

22. PRESENT USE dwelling

23. OWNERSHIP PUBLIC ( ) PRIVATE (X)

24. OWNER'S NAME AND ADDRESS IF KNOWN

25. OPEN TO PUBLIC? YES ( ) NO (X)

26. LOCAL CONTACT PERSON OR ORGANIZATION

27. OTHER SURVEYS IN WHICH INCLUDED

28. NO. OF STORIES 1½

29. BASEMENT? YES (X) NO ( )

30. FOUNDATION MATERIAL concrete

31. WALL CONSTRUCTION wood frame

32. ROOF TYPE AND MATERIAL gable, asphalt

33. NO. OF BAYS FRONT 3 SIDE 3

34. WALL TREATMENT vinyl siding

35. PLAN SHAPE rect.

36. CHANGES (EXPLAIN IN NO. 42) ADDITION ( ) ALTERED (X) MOVED ( )

37. CONDITION INTERIOR _____ EXTERIOR good

38. PRESERVATION UNDERWAY? YES ( ) NO (X)

39. ENDANGERED? BY WHAT? YES ( ) NO (X)

40. VISIBLE FROM PUBLIC ROAD? YES (X) NO ( )

41. DISTANCE FROM AND FRONTAGE ON ROAD

42. FURTHER DESCRIPTION OF IMPORTANT FEATURES

See continuation sheet.

PHOTO MUST BE PROVIDED

43. HISTORY AND SIGNIFICANCE

See continuation sheet.

44. DESCRIPTION OF ENVIRONMENT AND OUTBUILDINGS

House is located in an urban neighborhood. At the rear is a gable roof metal garage.

45. SOURCES OF INFORMATION

1926 Sanborn Map

46. PREPARED BY Betz/Thomason

47. ORGANIZATION Thomason & Assoc.

48. DATE 6/21/91

49. REVISION DATE(S)

RETURN THIS FORM WHEN COMPLETED TO: OFFICE OF HISTORIC PRESERVATION
P.O. BOX 176
JEFFERSON CITY, MISSOURI 65102
PH. 314-751-5365

IF ADDITIONAL SPACE IS NEEDED, ATTACH SEPARATE SHEET(S) TO THIS FORM

1. NO. 718
2. COUNTY Franklin
3. PRESENT LOCAL NAME(S) OR DESIGNATION(S)
4. OTHER NAME(S)
5. TOWNSHIP 44N
6. RANGE 1W
7. SECTION 21

Sketch map of location Site No. _____

Section _____ Township _____ Range _____

Indicate the chief topographical features, such as streams and elevations. Also indicate houses and roads. Indicate the site location by enclosing the site area with dotted line. Note scale of map and portion of section included in sketch map. Include drawings, photographs, etc. on additional pages.

Indicate part of section included in sketch map.

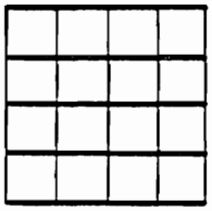

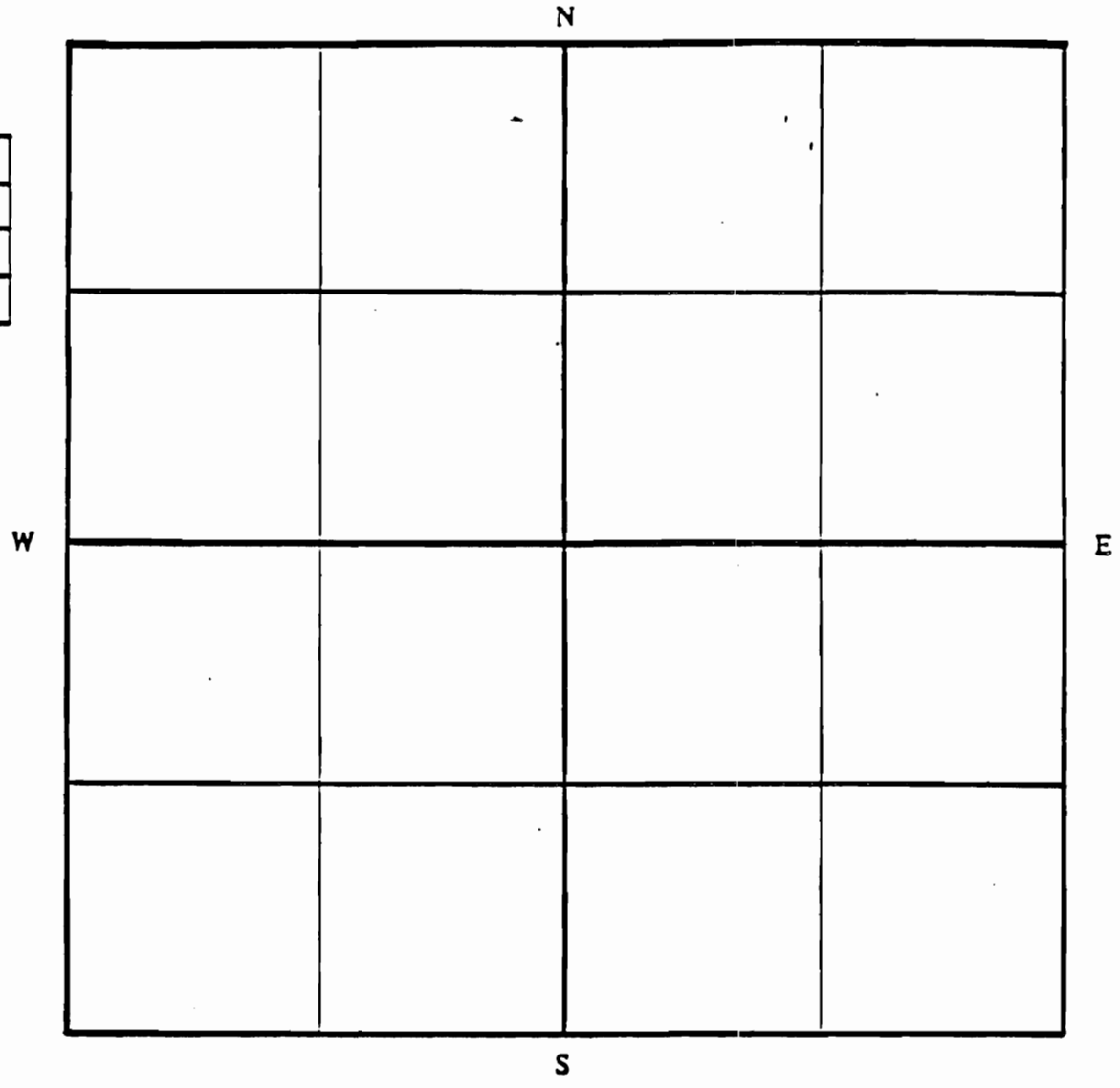

Notes:

THIS IS PROBABLY THE ONE MOST IMPORTANT PART OF THIS DATA FORM!

Please Attach **a copy of a topographic map with the site marked on it.**

42. The dwelling is a ca. 1930, 1 1/2-story wood frame Open Gable plan with a concrete foundation, vinyl siding, and a gable roof of asphalt shingles. The front has 3 bays and the side has 3 bays. On the main facade is a 3/4 porch with a gable roof of asphalt shingles and wrought iron posts and railing. The main entrance is a multi-light glass and wood door. The windows are vertical 3/1 wood sash. There is a central interior wall brick chimney.

43. This dwelling is part of the residential development surrounding the Roberts, Johnson and Rand Shoe Factory, established 1907. Nothing is shown on this lot on the 1926 Sanborn map. This lot is not shown on the earlier Sanborn maps. This lot was probably part of the land bought and sold between November 1906 and March 1907 to raise the $35,000 incentive for the shoe factory development. It had previously been part of the Elijah McLean estate and Brinker's addition.





MISSOURI OFFICE OF HISTORIC PRESERVATION

ARCHITECTURAL/HISTORIC INVENTORY SURVEY FORM

FR-AS-203-326

1. NO. 713

2. COUNTY Franklin

3. LOCATION OF NEGATIVES

4. PRESENT LOCAL NAME(S) OR DESIGNATION(S)

5. OTHER NAME(S)

6. SPECIFIC LEGAL LOCATION TOWNSHIP 44N RANGE 1W SECTION 21

IF CITY OR TOWN, STREET ADDRESS 320 High St.

7. CITY OR TOWN IF RURAL, VICINITY Washington

8. DESCRIPTION OF LOCATION

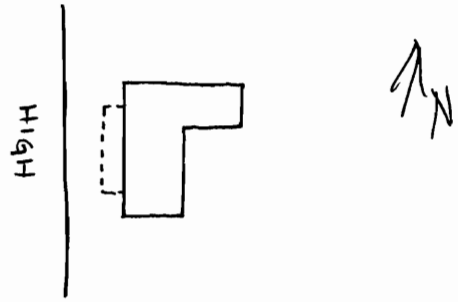

9. COORDINATES UTM

LAT

LONG

10. SITE ( ) STRUCTURE ( )
BUILDING (X) OBJECT ( )

11. ON NATIONAL REGISTER ? YES ( ) NO (X)

12. IS IT ELIGIBLE ? YES (X) NO ( )

13. PART OF ESTAB. HIST. DISTRICT ? YES ( ) NO (X)

14. DISTRICT POTENTIAL ? YES (X) NO ( )

15. NAME OF ESTABLISHED DISTRICT

16. THEMATIC CATEGORY

17. DATE(S) OR PERIOD ca. 1915

18. STYLE OR DESIGN 09

19. ARCHITECT OR ENGINEER

20. CONTRACTOR OR BUILDER

21. ORIGINAL USE, IF APPARENT dwelling 10

22. PRESENT USE dwelling

23. OWNERSHIP PUBLIC ( ) PRIVATE (X)

24. OWNER'S NAME AND ADDRESS IF KNOWN

25. OPEN TO PUBLIC ? YES ( ) NO (X)

26. LOCAL CONTACT PERSON OR ORGANIZATION

27. OTHER SURVEYS IN WHICH INCLUDED

28. NO. OF STORIES 1½

29. BASEMENT ? YES (X) NO ( )

30. FOUNDATION MATERIAL concrete

31. WALL CONSTRUCTION wood frame

32. ROOF TYPE AND MATERIAL intersect. gable, asphalt 42

33. NO. OF BAYS FRONT 3 SIDE 2

34. WALL TREATMENT asbestos

35. PLAN SHAPE ell

36. CHANGES (EXPLAIN IN NO. 42) ADDITION ( ) ALTERED (X) MOVED ( )

37. CONDITION INTERIOR _____ EXTERIOR good

38. PRESERVATION UNDERWAY ? YES ( ) NO (X)

39. ENDANGERED ? BY WHAT ? YES ( ) NO (X)

40. VISIBLE FROM PUBLIC ROAD ? YES (X) NO ( )

41. DISTANCE FROM AND FRONTAGE ON ROAD

42. FURTHER DESCRIPTION OF IMPORTANT FEATURES

See continuation sheet.

PHOTO MUST BE PROVIDED

43. HISTORY AND SIGNIFICANCE

See continuation sheet.

44. DESCRIPTION OF ENVIRONMENT AND OUTBUILDINGS

House is located in an urban neighborhood. There are no outbuildings.

45. SOURCES OF INFORMATION

1926 Sanborn Map

46. PREPARED BY Betz/Thomason

47. ORGANIZATION Thomason & Assoc.

48. DATE 6/21/91

49. REVISION DATE(S)

RETURN THIS FORM WHEN COMPLETED TO: OFFICE OF HISTORIC PRESERVATION
P.O. BOX 176
JEFFERSON CITY, MISSOURI 65102
PH. 314-751-5365

IF ADDITIONAL SPACE IS NEEDED, ATTACH SEPARATE SHEET(S) TO THIS FORM

1. NO. 713

2. COUNTY Franklin

4. PRESENT LOCAL NAME(S) OR DESIGNATION(S)

5. OTHER NAME(S)

6. TOWNSHIP 44N

RANGE 1W

SECTION 21

Sketch map of location Site No. _____

Section _____ Township _____ Range _____

Indicate the chief topographical features, such as streams and elevations. Also indicate houses and roads. Indicate the site location by enclosing the site area with dotted line. Note scale of map and portion of section included in sketch map. Include drawings, photographs, etc. on additional pages.

Indicate part of section included in sketch map.



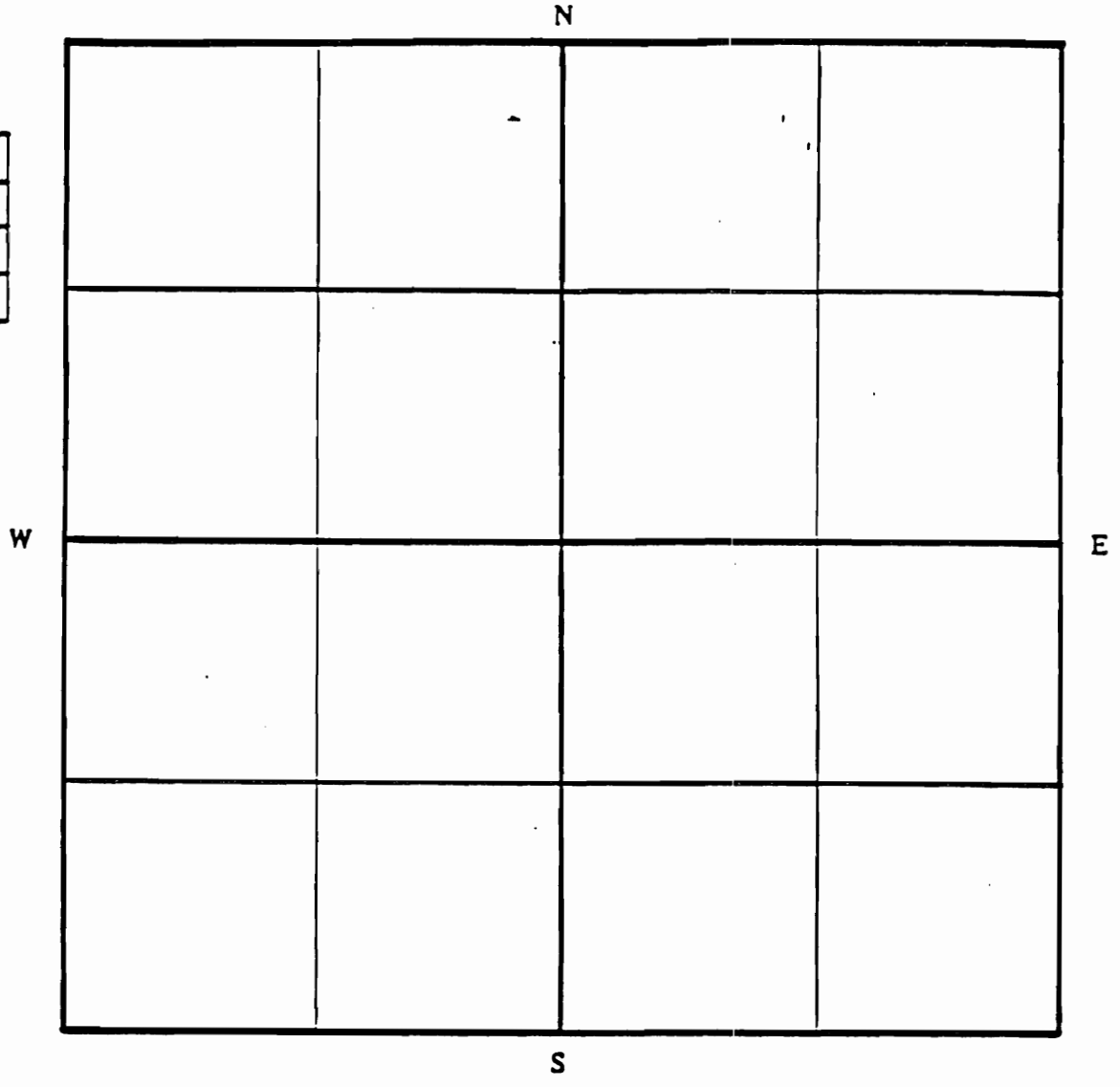

Notes:

THIS IS PROBABLY THE ONE MOST IMPORTANT PART OF THIS DATA FORM!

Please Attach **a copy of a topographic map with the site marked on it.**

42. The dwelling is a ca. 1915, 1 1/2-story wood frame structure with a concrete foundation, asbestos shingles, and an intersecting gable roof of asphalt shingles. The front has 3 bays and the side has 2 bays. On the main facade is a 3/4 porch with a gable roof of asphalt shingles, square wood columns, and an open railing with square wood balusters. The main entrance is a single light glass and wood door. The windows are 1/1 wood sash. A gable wall dormer with 2 windows is on the west facade. There is a central interior wall brick chimney.

43. This dwelling is part of the residential development surrounding the Roberts, Johnson and Rand Shoe Factory, established 1907. A 1 1/2-story frame dwelling with two 1-story wood frame outbuildings is shown on this lot on the 1926 Sanborn map. This lot is not shown on the earlier Sanborn maps. This lot was probably part of the land bought and sold between November 1906 and March 1907 to raise the $35,000 incentive for the shoe factory development.[1] It had previously been part of the Elijah McLean estate.



MISSOURI OFFICE OF HISTORIC PRESERVATION

ARCHITECTURAL/HISTORIC INVENTORY SURVEY FORM

FR-AS-003-317

1. NO. 714

2. COUNTY Franklin

3. LOCATION OF NEGATIVES

4. PRESENT LOCAL NAME(S) OR DESIGNATION(S)

5. OTHER NAME(S)

6. SPECIFIC LEGAL LOCATION TOWNSHIP 44N RANGE 1W SECTION 21

IF CITY OR TOWN, STREET ADDRESS 322 High St.

7. CITY OR TOWN IF RURAL, VICINITY Washington

8. DESCRIPTION OF LOCATION

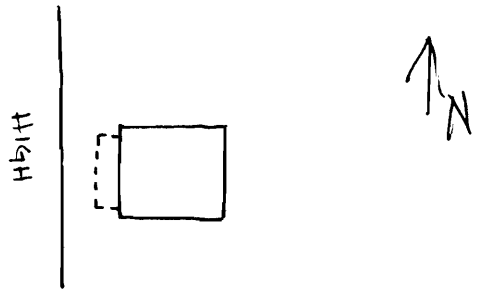

9. COORDINATES UTM
LAT
LONG

10. SITE ( ) STRUCTURE ( )
BUILDING (X) OBJECT ( )

11. ON NATIONAL REGISTER ? YES ( ) NO (X)

12. IS IT ELIGIBLE? YES (X) NO ( )

13. PART OF ESTAB. HIST. DISTRICT? YES ( ) NO (X)

14. DISTRICT POTENTIAL? YES (X) NO ( )

15. NAME OF ESTABLISHED DISTRICT

16. THEMATIC CATEGORY

17. DATE(S) OR PERIOD ca. 1915

18. STYLE OR DESIGN pyramid square II

19. ARCHITECT OR ENGINEER

20. CONTRACTOR OR BUILDER

21. ORIGINAL USE, IF APPARENT dwelling TQ

22. PRESENT USE dwelling

23. OWNERSHIP PUBLIC ( ) PRIVATE (X)

24. OWNER'S NAME AND ADDRESS IF KNOWN

25. OPEN TO PUBLIC? YES ( ) NO (X)

26. LOCAL CONTACT PERSON OR ORGANIZATION

27. OTHER SURVEYS IN WHICH INCLUDED

28. NO. OF STORIES 1½

29. BASEMENT? YES (X) NO ( )

30. FOUNDATION MATERIAL concrete

31. WALL CONSTRUCTION wood frame

32. ROOF TYPE AND MATERIAL hipped, asphalt

33. NO. OF BAYS FRONT 3 SIDE 3

34. WALL TREATMENT asbestos

35. PLAN SHAPE rect.

36. CHANGES (EXPLAIN IN NO. 42) ADDITION ( ) ALTERED (X) MOVED ( )

37. CONDITION INTERIOR _____ EXTERIOR good

38. PRESERVATION UNDERWAY ? YES ( ) NO (X)

39. ENDANGERED? BY WHAT ? YES ( ) NO (X)

40. VISIBLE FROM PUBLIC ROAD ? YES (X) NO ( )

41. DISTANCE FROM AND FRONTAGE ON ROAD

42. FURTHER DESCRIPTION OF IMPORTANT FEATURES

See continuation sheet.

PHOTO MUST BE PROVIDED

43. HISTORY AND SIGNIFICANCE

See continuation sheet.

44. DESCRIPTION OF ENVIRONMENT AND OUTBUILDINGS

House is located in an urban neighborhood. There are no outbuildings.

45. SOURCES OF INFORMATION

1926 Sanborn Map

46. PREPARED BY Betz/Thomason

47. ORGANIZATION Thomason & Assoc.

48. DATE 6/21/91

49. REVISION DATE(S)

RETURN THIS FORM WHEN COMPLETED TO: OFFICE OF HISTORIC PRESERVATION
P.O. BOX 176
JEFFERSON CITY, MISSOURI 65102
PH. 314-751-5365

IF ADDITIONAL SPACE IS NEEDED, ATTACH SEPARATE SHEET(S) TO THIS FORM

1. NO. 714
2. COUNTY Franklin
3. PRESENT LOCAL NAME(S) OR DESIGNATION(S)
4. OTHER NAME(S)
5. TOWNSHIP 44N
6. RANGE 1W
7. SECTION 21

Sketch map of location Site No. _____

Section _____ Township _____ Range _____

Indicate the chief topographical features, such as streams and elevations. Also indicate houses and roads. Indicate the site location by enclosing the site area with dotted line. Note scale of map and portion of section included in sketch map. Include drawings, photographs, etc. on additional pages.

Indicate part of section included in sketch map.



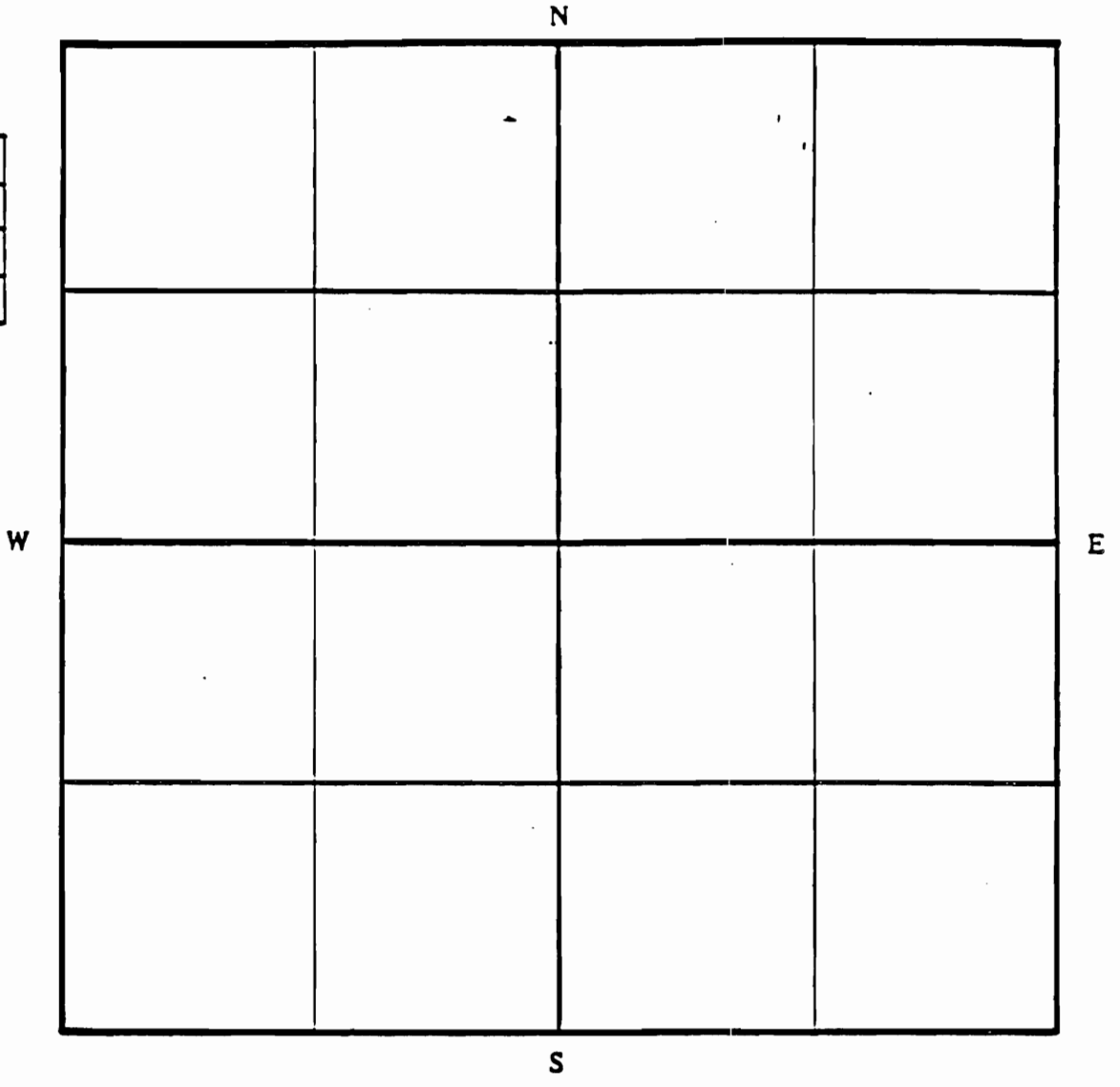

Notes:

THIS IS PROBABLY THE ONE MOST IMPORTANT PART OF THIS DATA FORM!

Please Attach **a copy of a topographic map with the site marked on it.**

42. The dwelling is a ca. 1915, 1 1/2-story wood frame Pyramid Square plan with a concrete foundation, asbestos shingles, and a hipped roof of asphalt shingles. The front has 3 bays and the side has 3 bays. On the main facade is a 3/4 porch with a shed roof of asphalt shingles, tapered wood columns on brick piers, and a solid brick railing. The main entrance is a single light glass and wood door. The windows are 1/1 wood sash. A hipped roof dormer with 2 windows is on the west facade. There is a central interior wall brick chimney and an interior wall brick chimney on the south facade.

43. This dwelling is part of the residential development surrounding the Roberts, Johnson and Rand Shoe Factory, established 1907. A 1-story wood frame dwelling with a 1-story wood frame outbuilding is shown on this lot on the 1926 Sanborn map. This lot is not shown on the earlier Sanborn maps. This lot was probably part of the land bought and sold between November 1906 and March 1907 to raise the $35,000 incentive for the shoe factory development. It had previously been part of the Elijah McLean estate.



MISSOURI OFFICE OF HISTORIC PRESERVATION

ARCHITECTURAL/HISTORIC INVENTORY SURVEY FORM

FR-AS-003-328

1. NO. 715

2. COUNTY Franklin

3. LOCATION OF NEGATIVES

4. PRESENT LOCAL NAME(S) OR DESIGNATION(S)

5. OTHER NAME(S)

6. SPECIFIC LEGAL LOCATION
TOWNSHIP 44N RANGE 1W SECTION 21
IF CITY OR TOWN, STREET ADDRESS
324 High St.

7. CITY OR TOWN IF RURAL, VICINITY
Washington

8. DESCRIPTION OF LOCATION

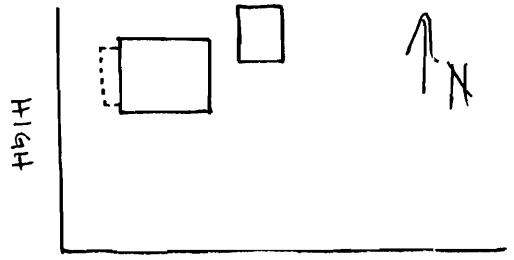

9. COORDINATES UTM
LAT
LONG

10. SITE ( ) STRUCTURE ( )
BUILDING (X) OBJECT ( )

11. ON NATIONAL REGISTER? YES ( ) NO (X)

12. IS IT ELIGIBLE? YES (X) NO ( )

13. PART OF ESTAB. HIST. DISTRICT? YES ( ) NO (X)

14. DISTRICT POTENTIAL? YES (X) NO ( )

15. NAME OF ESTABLISHED DISTRICT

16. THEMATIC CATEGORY

17. DATE(S) OR PERIOD
ca. 1930

18. STYLE OR DESIGN
Bungalow 22

19. ARCHITECT OR ENGINEER

20. CONTRACTOR OR BUILDER TQ

21. ORIGINAL USE, IF APPARENT
dwelling

22. PRESENT USE
dwelling

23. OWNERSHIP PUBLIC ( ) PRIVATE (X)

24. OWNER'S NAME AND ADDRESS IF KNOWN

25. OPEN TO PUBLIC? YES ( ) NO (X)

26. LOCAL CONTACT PERSON OR ORGANIZATION

27. OTHER SURVEYS IN WHICH INCLUDED

28. NO. OF STORIES 1½

29. BASEMENT? YES (X) NO ( )

30. FOUNDATION MATERIAL
stone

31. WALL CONSTRUCTION
wood frame

32. ROOF TYPE AND MATERIAL
gable, asphalt

33. NO. OF BAYS FRONT 3 SIDE 3

34. WALL TREATMENT
brick veneer

35. PLAN SHAPE rect.

36. CHANGES (EXPLAIN IN NO. 42) ADDITION ( ) ALTERED ( ) MOVED ( )

37. CONDITION
INTERIOR
EXTERIOR good

38. PRESERVATION UNDERWAY? YES ( ) NO (X)

39. ENDANGERED? BY WHAT? YES ( ) NO (X)

40. VISIBLE FROM PUBLIC ROAD? YES (X) NO ( )

41. DISTANCE FROM AND FRONTAGE ON ROAD

42. FURTHER DESCRIPTION OF IMPORTANT FEATURES

See continuation sheet.

PHOTO MUST BE PROVIDED

43. HISTORY AND SIGNIFICANCE

See continuation sheet.

44. DESCRIPTION OF ENVIRONMENT AND OUTBUILDINGS

House is located on a double, corner lot in an urban neighborhood. At the rear is a wood frame, gable roof, two bay garage.

45. SOURCES OF INFORMATION
1926 Sanborn Map

46. PREPARED BY
Betz/Thomason

47. ORGANIZATION
Thomason & Assoc.

48. DATE 6/21/91

49. REVISION DATE(S)

RETURN THIS FORM WHEN COMPLETED TO: OFFICE OF HISTORIC PRESERVATION
P.O. BOX 176
JEFFERSON CITY, MISSOURI 65102
PH. 314-751-5365

IF ADDITIONAL SPACE IS NEEDED, ATTACH SEPARATE SHEET(S) TO THIS FORM

1. NO. 715
2. COUNTY Franklin
3. PRESENT LOCAL NAME(S) OR DESIGNATION(S)
4. OTHER NAME(S)
5. TOWNSHIP 44N
6. RANGE 1W
7. SECTION 21

Sketch map of location Site No. _____

Section _____ Township _____ Range _____

Indicate the chief topographical features, such as streams and elevations. Also indicate houses and roads. Indicate the site location by enclosing the site area with dotted line. Note scale of map and portion of section included in sketch map. Include drawings, photographs, etc. on additional pages.

Indicate part of section included in sketch map.



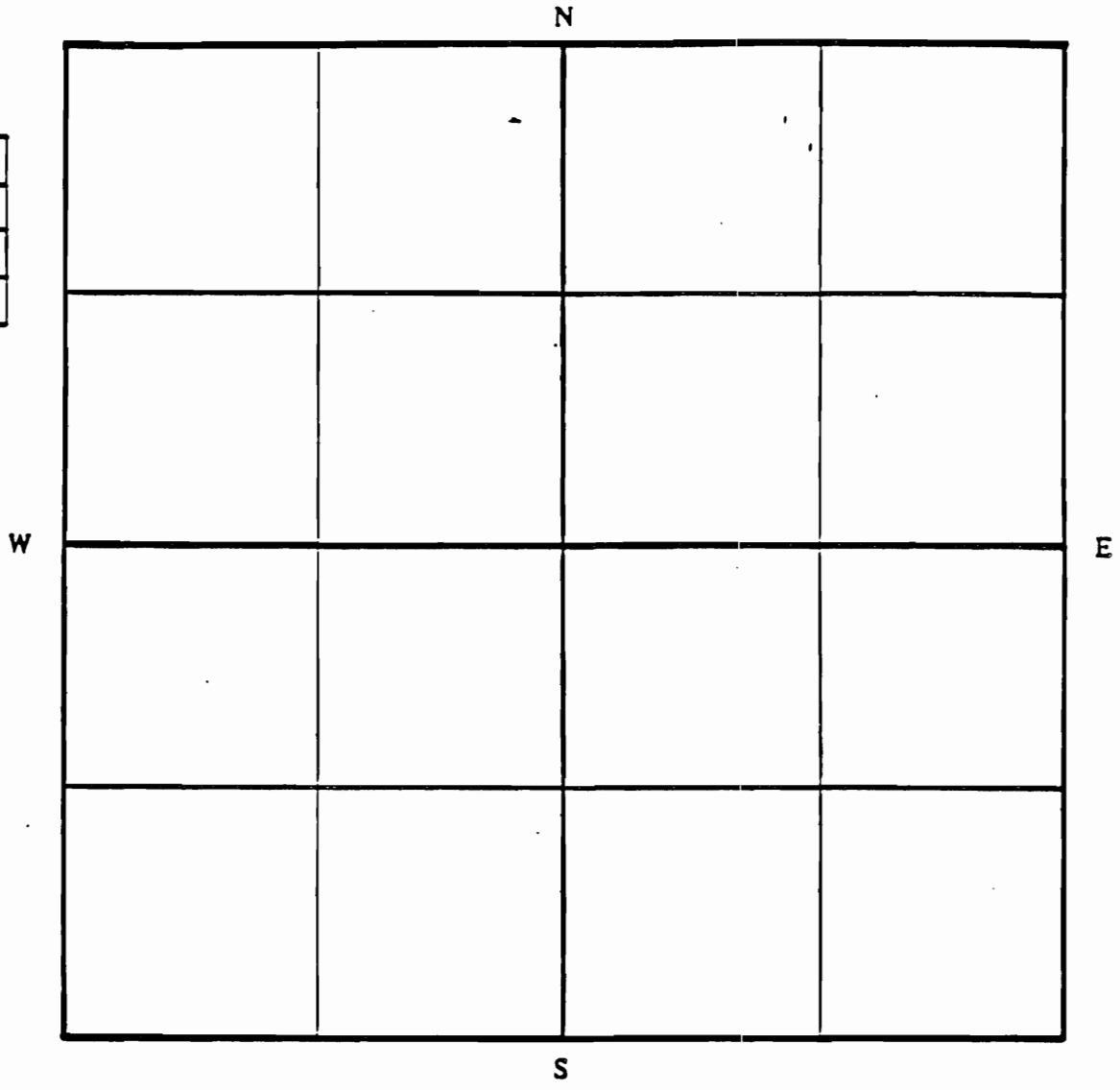

Notes:

THIS IS PROBABLY THE ONE MOST IMPORTANT PART OF THIS DATA FORM!

Please Attach **a copy of a topographic map with the site marked on it.**

42. The dwelling is a ca. 1930, 1 1/2-story wood frame Bungalow with a stone foundation, brick veneer, and a gable roof of asphalt shingles. The front has 3 bays and the side has 3 bays. On the main facade is a 3/4 porch with a hipped roof of asphalt shingles, tapered wood columns with recessed panels on brick piers, and a solid wood railing. The main entrance is a multi-light glass and wood door with a soldier course lintel. The windows are vertical 4/1 and vertical 3/1 wood sash with soldier course lintels and header course sills. There is a central interior wall brick chimney.

43. This dwelling is part of the residential development surrounding the Roberts, Johnson and Rand Shoe Factory, established 1907. Nothing is shown on this lot on the 1926 Sanborn map. This lot is not shown on the earlier Sanborn maps. This lot was probably part of the land bought and sold between November 1906 and March 1907 to raise the $35,000 incentive for the shoe factory development. It had previously been part of the Elijah McLean estate.



MISSOURI OFFICE OF HISTORIC PRESERVATION

ARCHITECTURAL/HISTORIC INVENTORY SURVEY FORM

FR-AS-003-329

1. NO. 867

2. COUNTY Franklin

3. LOCATION OF NEGATIVES

4. PRESENT LOCAL NAME(S) OR DESIGNATION(S)

5. OTHER NAME(S)

6. SPECIFIC LEGAL LOCATION TOWNSHIP 44N RANGE 1W SECTION 21
IF CITY OR TOWN, STREET ADDRESS
333 High St.

7. CITY OR TOWN IF RURAL, VICINITY
Washington

8. DESCRIPTION OF LOCATION

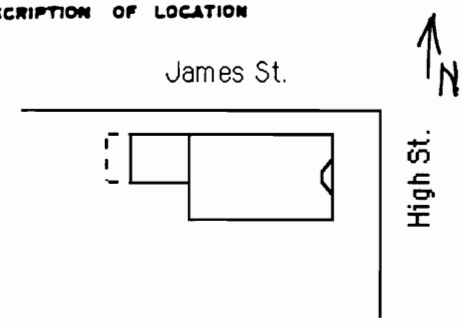

9. COORDINATES UTM
LAT
LONG

10. SITE ( ) STRUCTURE ( )
BUILDING (X) OBJECT ( )

11. ON NATIONAL REGISTER ? YES ( ) NO (X)

12. IS IT ELIGIBLE ? YES ( ) NO (X)

13. PART OF ESTAB. HIST. DISTRICT ? YES ( ) NO (X)

14. DISTRICT POTENTIAL ? YES ( ) NO (X)

15. NAME OF ESTABLISHED DISTRICT

16. THEMATIC CATEGORY

17. DATE(S) OR PERIOD
ca. 1936

18. STYLE OR DESIGN
open gable 18

19. ARCHITECT OR ENGINEER

20. CONTRACTOR OR BUILDER

21. ORIGINAL USE, IF APPARENT
dwelling R1

22. PRESENT USE
dwelling

23. OWNERSHIP PUBLIC ( ) PRIVATE (X)

24. OWNER'S NAME AND ADDRESS IF KNOWN

25. OPEN TO PUBLIC ? YES ( ) NO (X)

26. LOCAL CONTACT PERSON OR ORGANIZATION

27. OTHER SURVEYS IN WHICH INCLUDED

28. NO. OF STORIES 1 1/2

29. BASEMENT ? YES (X) NO ( )

30. FOUNDATION MATERIAL
concrete

31. WALL CONSTRUCTION
wood frame

32. ROOF TYPE AND MATERIAL
gable, asphalt GB

33. NO. OF BAYS FRONT 3 SIDE 2

34. WALL TREATMENT
asbestos

35. PLAN SHAPE rect.

36. CHANGES (EXPLAIN IN NO. 42) ADDITION ( ) ALTERED (X) MOVED ( )

37. CONDITION
INTERIOR
EXTERIOR good

38. PRESERVATION UNDERWAY ? YES ( ) NO (X)

39. ENDANGERED ? BY WHAT ? YES ( ) NO (X)

40. VISIBLE FROM PUBLIC ROAD ? YES (X) NO ( )

41. DISTANCE FROM AND FRONTAGE ON ROAD

42. FURTHER DESCRIPTION OF IMPORTANT FEATURES

See continuation sheet.

PHOTO MUST BE PROVIDED

43. HISTORY AND SIGNIFICANCE

See continuation sheet.

44. DESCRIPTION OF ENVIRONMENT AND OUTBUILDINGS
House is located in an urban neighborhood. There are no outbuildings.

45. SOURCES OF INFORMATION
1926 Sanborn, 1919 Atlas

46. PREPARED BY
Betz/Thomason

47. ORGANIZATION
Thomason & Assoc.

48. DATE 1/92

49. REVISION DATE(S)

RETURN THIS FORM WHEN COMPLETED TO: OFFICE OF HISTORIC PRESERVATION
P.O. BOX 176
JEFFERSON CITY, MISSOURI 65102
PH. 314-751-5365

IF ADDITIONAL SPACE IS NEEDED, ATTACH SEPARATE SHEET(S) TO THIS FORM

1. NO. 867
2. COUNTY Franklin
4. PRESENT LOCAL NAME(S) OR DESIGNATION(S)
5. OTHER NAME(S)
6. TOWNSHIP 44N
RANGE 1W
SECTION 21

Sketch map of location Site No. _____

Section _____ Township _____ Range _____

Indicate the chief topographical features, such as streams and elevations. Also indicate houses and roads. Indicate the site location by enclosing the site area with dotted line. Note scale of map and portion of section included in sketch map. Include drawings, photographs, etc. on additional pages.

Indicate part of section included in sketch map.

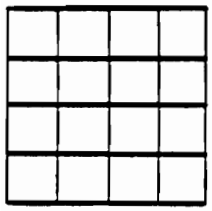

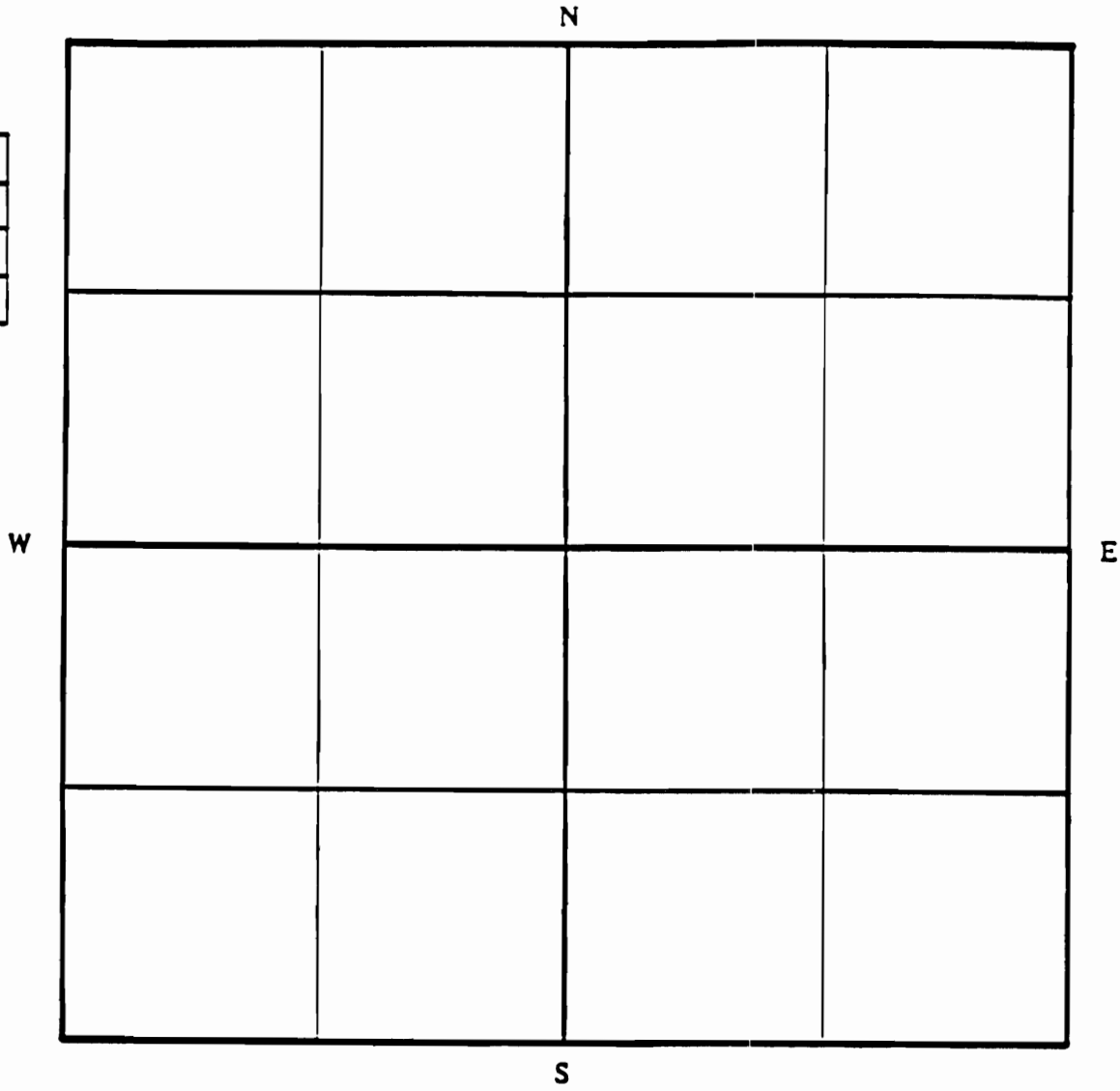

Notes:

THIS IS PROBABLY THE ONE MOST IMPORTANT PART OF THIS DATA FORM!

Please Attach **a copy of a topographic map with the site marked on it.**

Site Number: 867 (continued)

42. The dwelling is a 1 1/2-story wood frame open gable with a concrete fourdation, asbestos shingles exterior, and a gable roof of asphalt shingles. The front has 3 bays and the side has 2 bays. On the main facade is a recessed central bay vestibule. The main entrance has a door with an infilled transom. The windows are multi-light and 1/1 wood sash. Most of the basement windows have been infilled with glass block or vents. There is an interior wall brick chimney on the north. On the west is a 1-story wood frame gable roof addition with a shed roof porch with square wood columns and balusters.

43. This dwelling is part of the residential development along High Street which began in the late 1800's when the street was the western edge of Washington. A 1 1/2-story wood frame stable associated with Site 868 is shown on this lot on the 1926 Sanborn map. This lot is not shown on the earlier Sanborn maps. According to the atlas, it was owned in 1919 by Fritz Grunneker.

43. This dwelling was built ca. 1930, according to the present owners Garry and Elizabeth Manhart. It was a general store called High Street Market in the late 1930s and 40s. In the 1960s, it was called Tom's Furniture Hospital Repair. It may have had a saloon in the basement, and was a restaurant in the 1950s and 60s.


333

MISSOURI OFFICE OF HISTORIC PRESERVATION

ARCHITECTURAL/HISTORIC INVENTORY SURVEY FORM

FR-FS-003-330

1. NO. 866

2. COUNTY Franklin

3. LOCATION OF NEGATIVES

4. PRESENT LOCAL NAME(S) OR DESIGNATION(S)

5. OTHER NAME(S)

6. SPECIFIC LEGAL LOCATION
TOWNSHIP 44N RANGE 1W SECTION 22
IF CITY OR TOWN, STREET ADDRESS
334 High St.

7. CITY OR TOWN IF RURAL, VICINITY
Washington

8. DESCRIPTION OF LOCATION

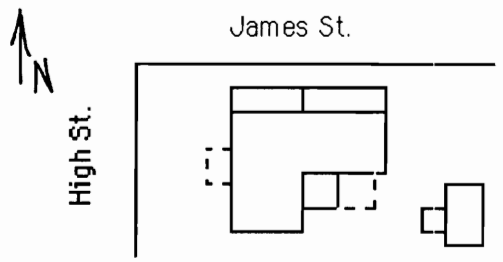

9. COORDINATES UTM
LAT
LONG

10. SITE ( ) STRUCTURE ( )
BUILDING (X) OBJECT ( )

11. ON NATIONAL REGISTER? YES ( ) NO (X)

12. IS IT ELIGIBLE? YES ( ) NO (X)

13. PART OF ESTAB. HIST. DISTRICT? YES ( ) NO (X)

14. DISTRICT POTENTIAL? YES ( ) NO (X)

15. NAME OF ESTABLISHED DISTRICT

16. THEMATIC CATEGORY

17. DATE(S) OR PERIOD
ca. 1910

18. STYLE OR DESIGN
I-house 09

19. ARCHITECT OR ENGINEER

20. CONTRACTOR OR BUILDER

21. ORIGINAL USE, IF APPARENT
dwelling 1 out CB

22. PRESENT USE
dwelling

23. OWNERSHIP PUBLIC ( ) PRIVATE (X)

24. OWNER'S NAME AND ADDRESS IF KNOWN

25. OPEN TO PUBLIC? YES ( ) NO (X)

26. LOCAL CONTACT PERSON OR ORGANIZATION

27. OTHER SURVEYS IN WHICH INCLUDED

28. NO. OF STORIES 1 1/2

29. BASEMENT? YES (X) NO ( )

30. FOUNDATION MATERIAL
stone

31. WALL CONSTRUCTION
wood frame

32. ROOF TYPE AND MATERIAL
gable asphalt SD DR

33. NO. OF BAYS
FRONT 3 SIDE 3

34. WALL TREATMENT
asbestos

35. PLAN SHAPE L S rect.

36. CHANGES (EXPLAIN IN NO. 42) ADDITION (X) ALTERED ( ) MOVED ( )

37. CONDITION
INTERIOR
EXTERIOR good

38. PRESERVATION UNDERWAY? YES ( ) NO (X)

39. ENDANGERED? BY WHAT? YES ( ) NO (X)

40. VISIBLE FROM PUBLIC ROAD? YES (X) NO ( )

41. DISTANCE FROM AND FRONTAGE ON ROAD

42. FURTHER DESCRIPTION OF IMPORTANT FEATURES

See continuation sheet.

PHOTO MUST BE PROVIDED

43. HISTORY AND SIGNIFICANCE

See continuation sheet.

44. DESCRIPTION OF ENVIRONMENT AND OUTBUILDINGS
House is located in an urban neighborhood. At the rear is a gable roof wood frame garage with attached gable metal outbuilding.

45. SOURCES OF INFORMATION
1926 Sanborn, 1915 Water Works Improvements Map, 1919 Atlas

46. PREPARED BY
Betz/Thomason

47. ORGANIZATION
Thomason & Assoc.

48. DATE
1/92

49. REVISION DATE(S)

RETURN THIS FORM WHEN COMPLETED TO: OFFICE OF HISTORIC PRESERVATION
P.O. BOX 176
JEFFERSON CITY, MISSOURI 65102
PH. 314-751-5365

IF ADDITIONAL SPACE IS NEEDED, ATTACH SEPARATE SHEET(S) TO THIS FORM

1. NO. 866
2. COUNTY Franklin
4. PRESENT LOCAL NAME(S) OR DESIGNATION(S)
5. OTHER NAME(S)
6. TOWNSHIP 44N
RANGE
SECTION

Sketch map of location Site No. _____

Section _____ Township _____ Range _____

Indicate the chief topographical features, such as streams and elevations. Also indicate houses and roads. Indicate the site location by enclosing the site area with dotted line. Note scale of map and portion of section included in sketch map. Include drawings, photographs, etc. on additional pages.

Indicate part of section included in sketch map.

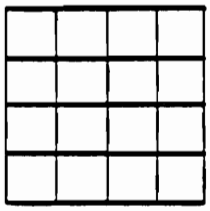



Notes:

THIS IS PROBABLY THE ONE MOST IMPORTANT PART OF THIS DATA FORM!

Please Attach **a copy of a topographic map with the site marked on it.**

Site Number: 866 (continued)

42. The dwelling is a 1 1/2-story wood frame I-house with a stone/concrete foundation, asbestos shingles exterior, and a gable roof of asphalt shingles. The front has 3 bays and the side has 3 bays. On the main facade is a central bay porch with a hipped roof of asphalt shingles and wrought iron posts and railing. The main entrance has a single light glass and wood door with a single light transom. The windows are 1/1 wood sash. One-story wood frame additions are on the north and south. Also on the south is a hipped roof porch with square wood columns and balusters.

43. This dwelling is part of the residential development along High Street which began in the late 1800's when the street was the western edge of Washington. A 1 1/2-story wood frame dwelling with a 1-story wood frame outbuilding attached to a 1-story wood frame garage is shown on this lot on the 1926 Sanborn map. This lot is not shown on the earlier Sanborn maps. A building is shown at this location on the 1915 Water Works Improvements Map. According to the 1919 atlas, it is on Lot 1, Block 3 of Elijah McLean's Third Addition.



MISSOURI OFFICE OF HISTORIC PRESERVATION

ARCHITECTURAL/HISTORIC INVENTORY SURVEY FORM

FR-AS-003-331

1. NO. 868

2. COUNTY Franklin

3. LOCATION OF NEGATIVES

4. PRESENT LOCAL NAME(S) OR DESIGNATION(S)

5. OTHER NAME(S)

6. SPECIFIC LEGAL LOCATION TOWNSHIP 44N RANGE 1W SECTION 21

IF CITY OR TOWN, STREET ADDRESS 335 High St.

7. CITY OR TOWN Washington IF RURAL, VICINITY

8. DESCRIPTION OF LOCATION

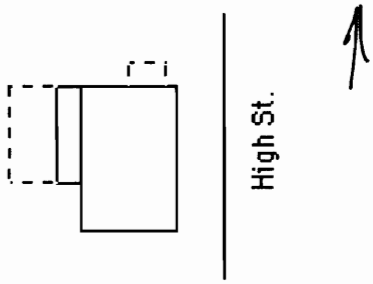

9. COORDINATES UTM

LAT

LONG

10. SITE ( ) STRUCTURE ( )
BUILDING (X) OBJECT ( )

11. ON NATIONAL REGISTER? YES ( ) NO (X)

12. IS IT ELIGIBLE? YES ( ) NO (X)

13. PART OF ESTAB. HIST. DISTRICT? YES ( ) NO (X)

14. DISTRICT POTENTIAL? YES ( ) NO (X)

15. NAME OF ESTABLISHED DISTRICT

16. THEMATIC CATEGORY

17. DATE(S) OR PERIOD ca. 1860

18. STYLE OR DESIGN ~~gable ell~~ Double Pen OS

19. ARCHITECT OR ENGINEER

20. CONTRACTOR OR BUILDER

21. ORIGINAL USE, IF APPARENT dwelling AW

22. PRESENT USE dwelling

23. OWNERSHIP PUBLIC ( ) PRIVATE (X)

24. OWNER'S NAME AND ADDRESS IF KNOWN

25. OPEN TO PUBLIC? YES ( ) NO (X)

26. LOCAL CONTACT PERSON OR ORGANIZATION

27. OTHER SURVEYS IN WHICH INCLUDED

28. NO. OF STORIES 1 1/2

29. BASEMENT? YES (X) NO ( )

30. FOUNDATION MATERIAL brick

31. WALL CONSTRUCTION brick LB wk

32. ROOF TYPE AND MATERIAL gable, st. seam metal TA

33. NO. OF BAYS FRONT 2 SIDE 4

34. WALL TREATMENT 3099 7-course common

35. PLAN SHAPE rect.

36. CHANGES (EXPLAIN IN NO. 42) ADDITION (X) ALTERED (X) MOVED ( )

37. CONDITION INTERIOR ____ EXTERIOR good

38. PRESERVATION UNDERWAY? YES ( ) NO (X)

39. ENDANGERED? BY WHAT? YES ( ) NO (X)

40. VISIBLE FROM PUBLIC ROAD? YES (X) NO ( )

41. DISTANCE FROM AND FRONTAGE ON ROAD

42. FURTHER DESCRIPTION OF IMPORTANT FEATURES

See continuation sheet.

PHOTO MUST BE PROVIDED

43. HISTORY AND SIGNIFICANCE

See continuation sheet.

44. DESCRIPTION OF ENVIRONMENT AND OUTBUILDINGS

House is located in an urban neighborhood. There are no outbuildings.

45. SOURCES OF INFORMATION

1926 Sanborn, 1915 Water Works Improvements Map, 1898 Atlas, 1919 Atlas

46. PREPARED BY Betz/Thomason

47. ORGANIZATION Thomason & Assoc.

48. DATE 1/92

49. REVISION DATE(S)

RETURN THIS FORM WHEN COMPLETED TO: OFFICE OF HISTORIC PRESERVATION
P.O. BOX 176
JEFFERSON CITY, MISSOURI 65102
PH. 314-751-5365

IF ADDITIONAL SPACE IS NEEDED, ATTACH SEPARATE SHEET(S) TO THIS FORM

1. NO. 868

2. COUNTY Franklin

4. PRESENT LOCAL NAME(S) OR DESIGNATION(S)

5. OTHER NAME(S)

6. TOWNSHIP 44N

RANGE 1W

SECTION 21

Sketch map of location Site No. _____

Section _____ Township _____ Range _____

Indicate the chief topographical features, such as streams and elevations. Also indicate houses and roads. Indicate the site location by enclosing the site area with dotted line. Note scale of map and portion of section included in sketch map. Include drawings, photographs, etc. on additional pages.

Indicate part of section included in sketch map.

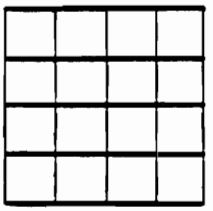

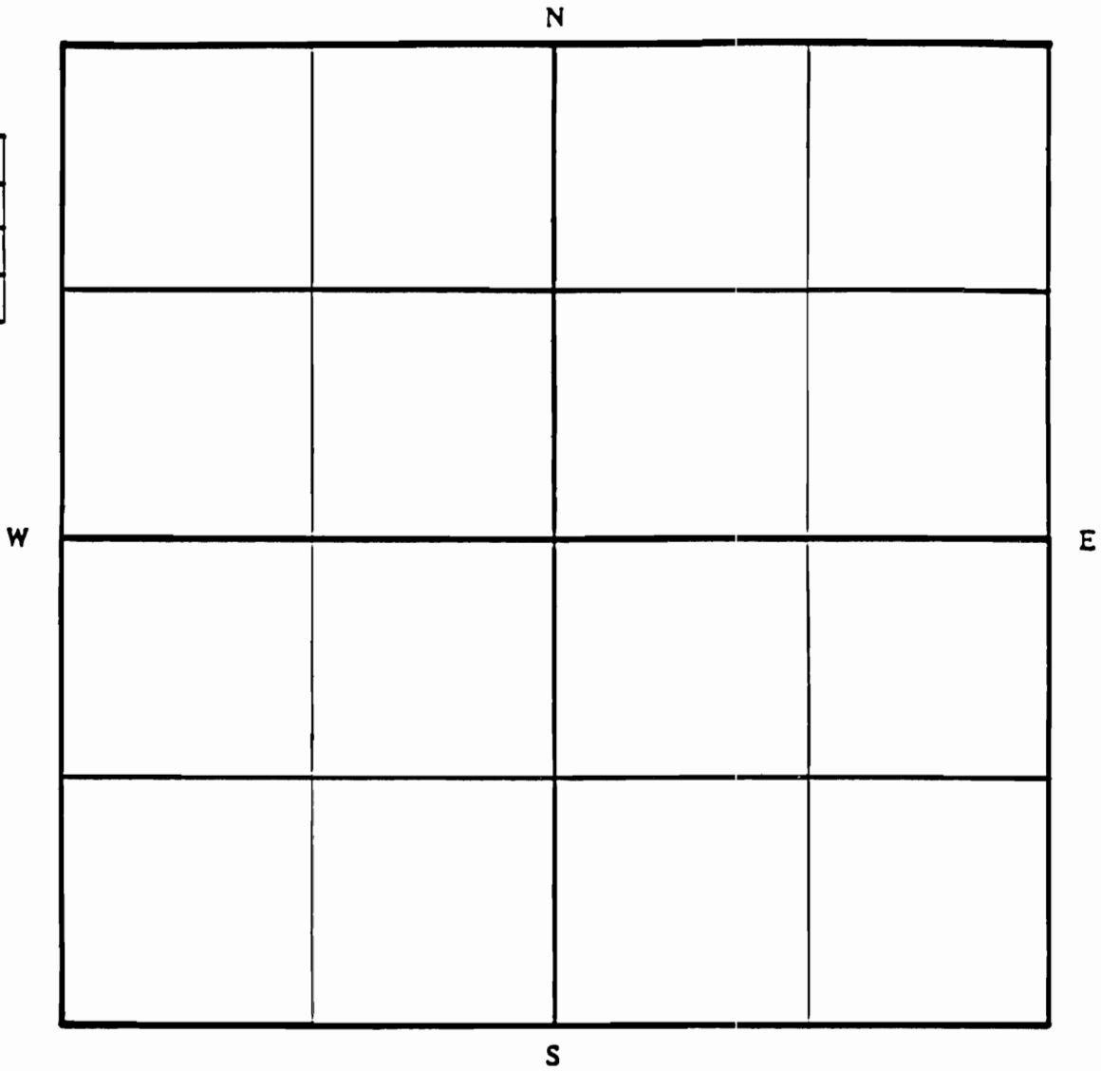

Notes:

THIS IS PROBABLY THE ONE MOST IMPORTANT PART OF THIS DATA FORM!

Please Attach **a copy of a topographic map with the site marked on it.**

Site Number: 868 (continued)

42. The dwelling is a 1 1/2-story brick structure with a brick foundation, 7-course common bond exterior, and a gable roof of standing seam metal with stepped parapets. The front has 2 bays and the side has 4 bays. The main entrance has a single light glass and wood door with an awning over a concrete landing and wrought iron railing. The windows are 6/6 wood sash, some with working shutters and wood window boxes. On the west is a 1-story wood frame shed roof addition with a shed roof porch with square wood columns. Doors have been enclosed on the main facade.

43. This dwelling is part of the residential development along High Street which began in the late 1800's when the street was the western edge of Washington. A 1-story masonry dwelling with a 1 1/2-story wood frame stable is shown on this lot (includes Site 867's) on the 1926 Sanborn map. This lot is not shown on the earlier Sanborn maps. A building is shown at this location on the 1915 Water Works Improvements Map. According to the atlas, it was owned in 1919 by Fritz Grunneker.



MISSOURI OFFICE OF HISTORIC PRESERVATION

ARCHITECTURAL/HISTORIC INVENTORY SURVEY FORM FK 003-332

1. NO. 869

2. COUNTY Franklin

3. LOCATION OF NEGATIVES

4. PRESENT LOCAL NAME(S) OR DESIGNATION(S)

5. OTHER NAME(S)

6. SPECIFIC LEGAL LOCATION TOWNSHIP 44N RANGE 1W SECTION 21

IF CITY OR TOWN, STREET ADDRESS 337 High St.

7. CITY OR TOWN Washington IF RURAL, VICINITY

8. DESCRIPTION OF LOCATION

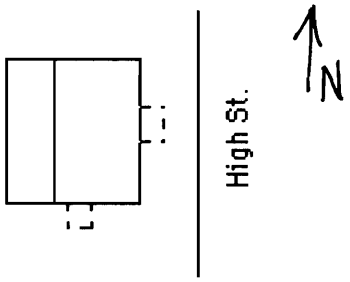

9. COORDINATES UTM
LAT
LONG

10. SITE ( ) STRUCTURE ( )
BUILDING (X) OBJECT ( )

11. ON NATIONAL REGISTER ? YES ( ) NO (X)

12. IS IT ELIGIBLE ? YES ( ) NO (X)

13. PART OF ESTAB. HIST. DISTRICT ? YES ( ) NO (X)

14. DISTRICT POTENTIAL ? YES ( ) NO (X)

15. NAME OF ESTABLISHED DISTRICT

16. THEMATIC CATEGORY

17. DATE(S) OR PERIOD ca. 1930

18. STYLE OR DESIGN ~~cottage~~ Bungalow

19. ARCHITECT OR ENGINEER

20. CONTRACTOR OR BUILDER

21. ORIGINAL USE, IF APPARENT dwelling S F

22. PRESENT USE dwelling

23. OWNERSHIP PUBLIC ( ) PRIVATE (X)

24. OWNER'S NAME AND ADDRESS IF KNOWN

25. OPEN TO PUBLIC ? YES ( ) NO (X)

26. LOCAL CONTACT PERSON OR ORGANIZATION

27. OTHER SURVEYS IN WHICH INCLUDED

28. NO. OF STORIES 1 1/2

29. BASEMENT ? YES (X) NO ( )

30. FOUNDATION MATERIAL concrete

31. WALL CONSTRUCTION wood frame

32. ROOF TYPE AND MATERIAL gable, asphalt SD DR

33. NO. OF BAYS FRONT 3 SIDE 3

34. WALL TREATMENT asbestos

35. PLAN SHAPE rect.

36. CHANGES (EXPLAIN IN NO. 42) ADDITION ( ) ALTERED (X) MOVED ( )

37. CONDITION INTERIOR _____ EXTERIOR good

38. PRESERVATION UNDERWAY ? YES ( ) NO (X)

39. ENDANGERED ? BY WHAT ? YES ( ) NO (X)

40. VISIBLE FROM PUBLIC ROAD ? YES (X) NO ( )

41. DISTANCE FROM AND FRONTAGE ON ROAD

42. FURTHER DESCRIPTION OF IMPORTANT FEATURES

See continuation sheet.

PHOTO MUST BE PROVIDED

43. HISTORY AND SIGNIFICANCE

See continuation sheet.

44. DESCRIPTION OF ENVIRONMENT AND OUTBUILDINGS

House is located in an urban neighborhood. There are no outbuildings.

45. SOURCES OF INFORMATION

1926 Sanborn

46. PREPARED BY Betz/Thomason

47. ORGANIZATION Thomason & Assoc.

48. DATE 1/92

49. REVISION DATE(S)

RETURN THIS FORM WHEN COMPLETED TO: OFFICE OF HISTORIC PRESERVATION
P.O. BOX 176
JEFFERSON CITY, MISSOURI 65102
PH. 314-751-5365

IF ADDITIONAL SPACE IS NEEDED, ATTACH SEPARATE SHEET(S) TO THIS FORM

1. NO 869
2. COUNTY Franklin
3. PRESENT LOCAL NAME(S) OR DESIGNATION(S)
4. OTHER NAME(S)
5. TOWNSHIP 44N
6. RANGE 1W
7. SECTION 21

Sketch map of location Site No. _____

Section _____ Township _____ Range _____

Indicate the chief topographical features, such as streams and elevations. Also indicate houses and roads. Indicate the site location by enclosing the site area with dotted line. Note scale of map and portion of section included in sketch map. Include drawings, photographs, etc. on additional pages.

Indicate part of section included in sketch map.



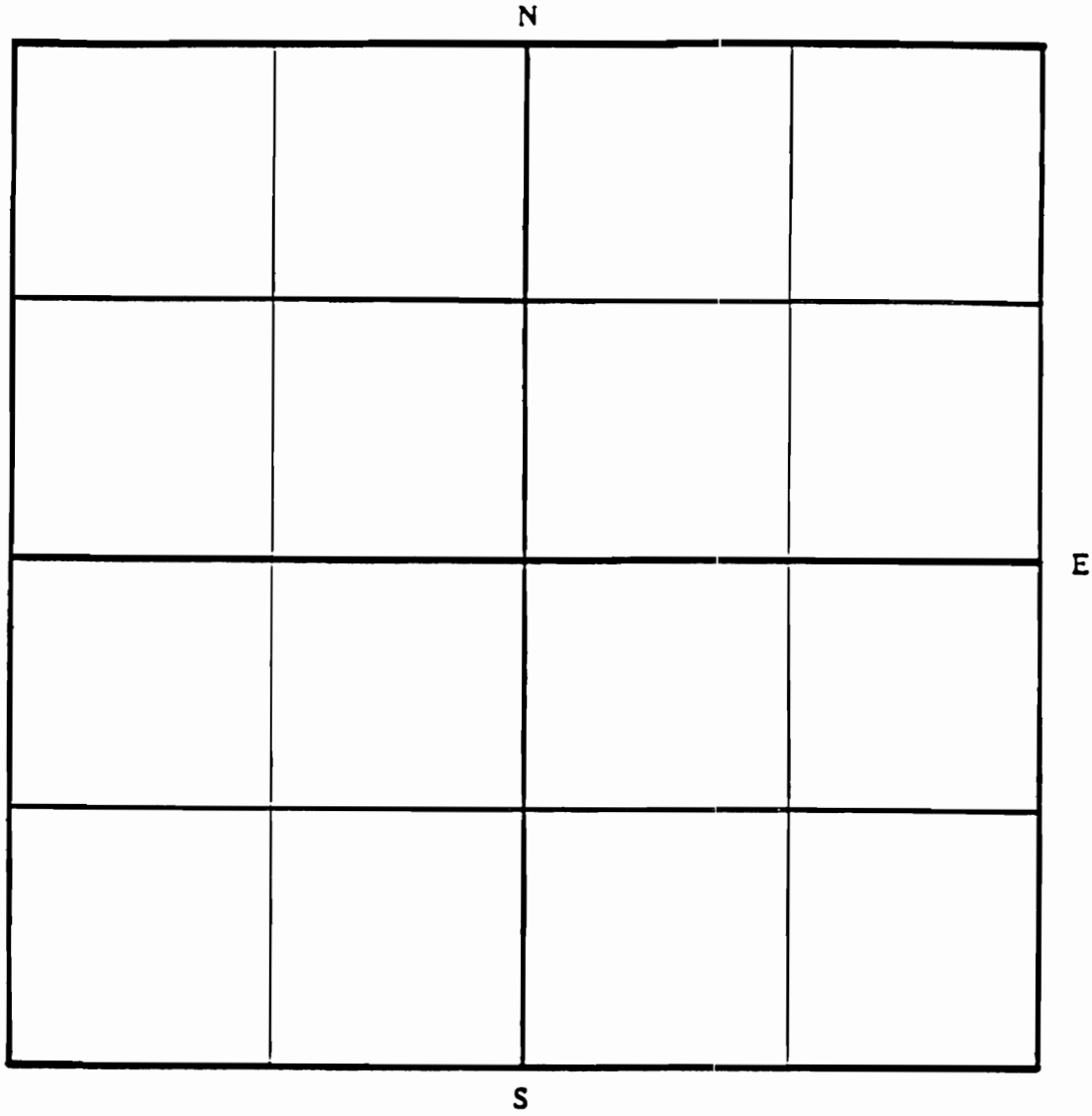

Notes:

THIS IS PROBABLY THE ONE MOST IMPORTANT PART OF THIS DATA FORM!

Please Attach **a copy of a topographic map with the site marked on it.**

Site Number: 869 (continued)

42. The dwelling is a 1 1/2-story wood frame cottage with a concrete foundation, asbestos shingles exterior, and a gable roof of asphalt shingles. The front has 3 bays and the side has 3 bays. On the main facade is a gable stoop over a concrete landing with wrought iron railing. The main entrance has a panel wood door. The windows are 1/1 wood sash. Two gable roof dormers with 1 window are on the east. A 1-story wood frame addition with shed roof is on the west. On the south is a shed roof stoop over a secondary entrance.

43. This dwelling is part of the residential development along High Street which began in the late 1800's when the street was the western edge of Washington. Nothing is shown on this lot on the 1926 Sanborn map. This lot is not shown on the earlier Sanborn maps.



MISSOURI OFFICE OF HISTORIC PRESERVATION

ARCHITECTURAL/HISTORIC INVENTORY SURVEY FORM

1. NO. 865

2. COUNTY Franklin

3. LOCATION OF NEGATIVES

4. PRESENT LOCAL NAME(S) OR DESIGNATION(S)

5. OTHER NAME(S)

6. SPECIFIC LEGAL LOCATION
TOWNSHIP 44N RANGE 1W SECTION 22
IF CITY OR TOWN, STREET ADDRESS
338 High St.

7. CITY OR TOWN Washington IF RURAL, VICINITY

8. DESCRIPTION OF LOCATION

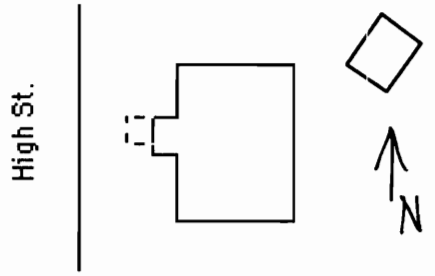

9. COORDINATES UTM
LAT
LONG

10. SITE ( ) STRUCTURE ( )
BUILDING (X) OBJECT ( )

11. ON NATIONAL REGISTER? YES ( ) NO (X)

12. IS IT ELIGIBLE? YES ( ) NO (X)

13. PART OF ESTAB. HIST. DISTRICT? YES ( ) NO (X)

14. DISTRICT POTENTIAL? YES ( ) NO (X)

15. NAME OF ESTABLISHED DISTRICT

16. THEMATIC CATEGORY

17. DATE(S) OR PERIOD
ca. 1930

18. STYLE OR DESIGN
open gable 18

19. ARCHITECT OR ENGINEER

20. CONTRACTOR OR BUILDER

21. ORIGINAL USE, IF APPARENT
dwelling, ant CB

22. PRESENT USE
dwelling

23. OWNERSHIP PUBLIC ( ) PRIVATE (X)

24. OWNER'S NAME AND ADDRESS IF KNOWN

25. OPEN TO PUBLIC? YES ( ) NO (X)

26. LOCAL CONTACT PERSON OR ORGANIZATION

27. OTHER SURVEYS IN WHICH INCLUDED

28. NO. OF STORIES 1 1/2

29. BASEMENT? YES (X) NO ( )

30. FOUNDATION MATERIAL
concrete

31. WALL CONSTRUCTION
wood frame

32. ROOF TYPE AND MATERIAL
cross gable, asphalt

33. NO. OF BAYS FRONT 3 SIDE 2

34. WALL TREATMENT
asbestos

35. PLAN SHAPE rect.

36. CHANGES (EXPLAIN IN NO. 42) ADDITION ( ) ALTERED (X) MOVED ( )

37. CONDITION
INTERIOR
EXTERIOR good

38. PRESERVATION UNDERWAY? YES ( ) NO (X)

39. ENDANGERED? BY WHAT? YES ( ) NO (X)

40. VISIBLE FROM PUBLIC ROAD? YES (X) NO ( )

41. DISTANCE FROM AND FRONTAGE ON ROAD

42. FURTHER DESCRIPTION OF IMPORTANT FEATURES

See continuation sheet.

PHOTO MUST BE PROVIDED

43. HISTORY AND SIGNIFICANCE

See continuation sheet.

44. DESCRIPTION OF ENVIRONMENT AND OUTBUILDINGS
House is located in an urban neighborhood. At the rear is a double bay metal garage.

45. SOURCES OF INFORMATION
1926 Sanborn, 1919 Atlas

46. PREPARED BY
Betz/Thomason

47. ORGANIZATION
Thomason & Assoc.

48. DATE 1/92

49. REVISION DATE(S)

RETURN THIS FORM WHEN COMPLETED TO: OFFICE OF HISTORIC PRESERVATION
P.O. BOX 176
JEFFERSON CITY, MISSOURI 65102
PH. 314-751-5365

IF ADDITIONAL SPACE IS NEEDED, ATTACH SEPARATE SHEET(S) TO THIS FORM

1. NO. 865
2. COUNTY Franklin
4. PRESENT LOCAL NAME(S) OR DESIGNATION(S)
5. OTHER NAME(S)
6. TOWNSHIP 44N
RANGE 1W
SECTION 22

Sketch map of location Site No. _____

Section _____ Township _____ Range _____

Indicate the chief topographical features, such as streams and elevations. Also indicate houses and roads. Indicate the site location by enclosing the site area with dotted line. Note scale of map and portion of section included in sketch map. Include drawings, photographs, etc. on additional pages.

Indicate part of section included in sketch map.

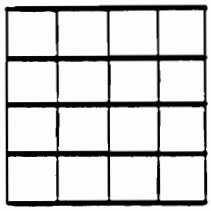



Notes:

THIS IS PROBABLY THE ONE MOST IMPORTANT PART OF THIS DATA FORM!

Please Attach **a copy of a topographic map with the site marked on it.**

Site Number: 865 (continued)

42. The dwelling is a 11/2-story wood frame open gable with a concrete foundation, asbestos shingles exterior, and a cross gable roof of asphalt shingles. The front has 3 bays and the side has 2 bays. On the main facade is an extended asymmetrical entry bay with a gable roof. The main entrance has a newer multi-light glass and wood door with an awning. The windows are 1/1 wood sash with awnings on the south and west. There is a central interior wall brick chimney.

43. This dwelling is part of the residential development along High Street which began in the late 1800's when the street was the western edge of Washington. Nothing is shown on this lot on the 1926 Sanborn map. This lot is not shown on the earlier Sanborn maps. A building is shown at this location on the 1915 Water Works Improvements Map. According to the 1919 atlas, it is on Lot 6, Block 1 of the T. J. Smith Subdivision.



MISSOURI OFFICE OF HISTORIC PRESERVATION

ARCHITECTURAL/HISTORIC INVENTORY SURVEY FORM

F - 071 - 003 - 331

1. NO. 870

2. COUNTY Franklin

3. LOCATION OF NEGATIVES

4. PRESENT LOCAL NAME(S) OR DESIGNATION(S)

5. OTHER NAME(S)

6. SPECIFIC LEGAL LOCATION
TOWNSHIP 44N RANGE 1W SECTION 21
IF CITY OR TOWN, STREET ADDRESS
341 High St.

7. CITY OR TOWN IF RURAL, VICINITY
Washington

8. DESCRIPTION OF LOCATION

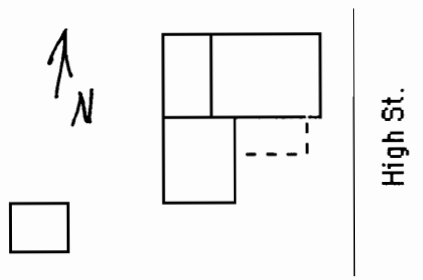

9. COORDINATES UTM
LAT
LONG

10. SITE ( ) STRUCTURE ( )
BUILDING (X) OBJECT ( )

11. ON NATIONAL REGISTER? YES ( ) NO (X)

12. IS IT ELIGIBLE? YES ( ) NO (X)

13. PART OF ESTAB. HIST. DISTRICT? YES ( ) NO (X)

14. DISTRICT POTENTIAL? YES ( ) NO (X)

15. NAME OF ESTABLISHED DISTRICT

16. THEMATIC CATEGORY

17. DATE(S) OR PERIOD
ca. 1870

18. STYLE OR DESIGN
Single Pen

19. ARCHITECT OR ENGINEER

20. CONTRACTOR OR BUILDER

21. ORIGINAL USE, IF APPARENT
dwelling

22. PRESENT USE
dwelling - duplex

23. OWNERSHIP PUBLIC ( ) PRIVATE (X)

24. OWNER'S NAME AND ADDRESS IF KNOWN

25. OPEN TO PUBLIC? YES ( ) NO (X)

26. LOCAL CONTACT PERSON OR ORGANIZATION

27. OTHER SURVEYS IN WHICH INCLUDED

28. NO. OF STORIES 1 1/2

29. BASEMENT? YES (X) NO ( )

30. FOUNDATION MATERIAL
concrete

31. WALL CONSTRUCTION
wood frame

32. ROOF TYPE AND MATERIAL
gable, asphalt

33. NO. OF BAYS FRONT 2 SIDE 4

34. WALL TREATMENT
aluminum siding

35. PLAN SHAPE rect.

36. CHANGES (EXPLAIN IN NO. 42) ADDITION (X) ALTERED ( ) MOVED ( )

37. CONDITION
INTERIOR
EXTERIOR good

38. PRESERVATION UNDERWAY? YES ( ) NO (X)

39. ENDANGERED? BY WHAT? YES ( ) NO (X)

40. VISIBLE FROM PUBLIC ROAD? YES (X) NO ( )

41. DISTANCE FROM AND FRONTAGE ON ROAD

42. FURTHER DESCRIPTION OF IMPORTANT FEATURES

See continuation sheet.

PHOTO MUST BE PROVIDED

43. HISTORY AND SIGNIFICANCE

See continuation sheet.

44. DESCRIPTION OF ENVIRONMENT AND OUTBUILDINGS
House is located in an urban neighborhood. At the rear is a wood frame stucco flat roofed outbuilding.

45. SOURCES OF INFORMATION
1926 Sanborn, 1915 Water Works Improvements Map, 1898 Atlas, 1919 Atlas

46. PREPARED BY
Betz/Thomason

47. ORGANIZATION
Thomason & Assoc.

48. DATE 1/92

49. REVISION DATE(S)

RETURN THIS FORM WHEN COMPLETED TO: OFFICE OF HISTORIC PRESERVATION
P.O. BOX 176
JEFFERSON CITY, MISSOURI 65102
PH. 314-751-5365

IF ADDITIONAL SPACE IS NEEDED, ATTACH SEPARATE SHEET(S) TO THIS FORM

1. NO. 870
2. COUNTY Franklin
3. LOCATION OF NEGATIVES
4. PRESENT LOCAL NAME(S) OR DESIGNATION(S)
5. OTHER NAME(S)
6. TOWNSHIP 44N
RANGE 1W
SECTION 21

Sketch map of location Site No. _____

Section _____ Township _____ Range _____

Indicate the chief topographical features, such as streams and elevations. Also indicate houses and roads. Indicate the site location by enclosing the site area with dotted line. Note scale of map and portion of section included in sketch map. Include drawings, photographs, etc. on additional pages.

Indicate part of section included in sketch map.





Notes:

THIS IS PROBABLY THE ONE MOST IMPORTANT PART OF THIS DATA FORM!

Please Attach **a copy of a topographic map with the site marked on it.**

Site Number: 870 (continued)

42. The dwelling is a 1 1/2-story wood frame structure with a concrete foundation, aluminum siding, and a gable roof of asphalt shingles. The front has 2 bays and the side has 4 bays. On the main facade is a side porch with a shed roof of asphalt shingles and wrought iron posts and railing. The main entrance has a newer multi-light glass and wood door with ornamental shutters. The windows are 1/1 wood sash with ornamental shutters. There is an interior wall brick chimney on the west. Also on the west is a 1 1/2-story wood frame addition with gable roof. On the south is a 1-story wood frame addition with a shed roof, an exterior of wood shingles, wood siding, and aluminum siding, and 1/1 aluminum sash windows.

43. This dwelling is part of the residential development along High Street which began in the late 1800's when the street was the western edge of Washington. A 1 1/2-story masonry dwelling with a 1-story wood frame outbuilding attached to a 1- and 1 1/2-story wood frame stable is shown on this lot on the 1926 Sanborn map. This lot is not shown on the earlier Sanborn maps. A building is shown at this location on the 1915 Water Works Improvements Map. According to the atlases, it was owned in 1898 and in 1919 by Joseph Bentman.


FOR SALE
BY OWNER
1927-5530

MISSOURI OFFICE OF HISTORIC PRESERVATION

ARCHITECTURAL/HISTORIC INVENTORY SURVEY FORM

FR-AD-003 335

1. NO. 864

2. COUNTY Franklin

3. LOCATION OF NEGATIVES

4. PRESENT LOCAL NAME(S) OR DESIGNATION(S)

5. OTHER NAME(S)

6. SPECIFIC LEGAL LOCATION
TOWNSHIP 44N RANGE 1W SECTION 22
IF CITY OR TOWN, STREET ADDRESS
346 High St.

7. CITY OR TOWN Washington IF RURAL, VICINITY

8. DESCRIPTION OF LOCATION

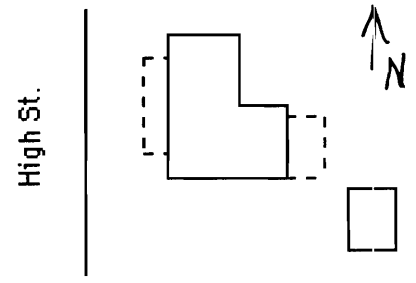

9. COORDINATES UTM
LAT
LONG

10. SITE ( ) STRUCTURE ( )
BUILDING (X) OBJECT ( )

11. ON NATIONAL REGISTER? YES ( ) NO (X)

12. IS IT ELIGIBLE? YES ( ) NO (X)

13. PART OF ESTAB. HIST. DISTRICT? YES ( ) NO (X)

14. DISTRICT POTENTIAL? YES ( ) NO (X)

15. NAME OF ESTABLISHED DISTRICT

16. THEMATIC CATEGORY

17. DATE(S) OR PERIOD
ca. 1910

18. STYLE OR DESIGN
~~XXXXXX~~ Bungalow 05

19. ARCHITECT OR ENGINEER

20. CONTRACTOR OR BUILDER
20

21. ORIGINAL USE, IF APPARENT
dwelling

22. PRESENT USE
dwelling

23. OWNERSHIP PUBLIC ( ) PRIVATE (X)

24. OWNER'S NAME AND ADDRESS IF KNOWN

25. OPEN TO PUBLIC? YES ( ) NO (X)

26. LOCAL CONTACT PERSON OR ORGANIZATION

27. OTHER SURVEYS IN WHICH INCLUDED

28. NO. OF STORIES 1 1/2

29. BASEMENT? YES (X) NO ( )

30. FOUNDATION MATERIAL
concrete

31. WALL CONSTRUCTION
wood frame

32. ROOF TYPE AND MATERIAL
gable, asphalt

33. NO. OF BAYS
FRONT 4 SIDE 2

34. WALL TREATMENT
asbestos

35. PLAN SHAPE rect. LS

36. CHANGES (EXPLAIN IN NO. 42) ADDITION (X) ALTERED (X) MOVED ( )

37. CONDITION
INTERIOR
EXTERIOR good

38. PRESERVATION UNDERWAY? YES ( ) NO (X)

39. ENDANGERED? BY WHAT? YES ( ) NO (X)

40. VISIBLE FROM PUBLIC ROAD? YES (X) NO ( )

41. DISTANCE FROM AND FRONTAGE ON ROAD

42. FURTHER DESCRIPTION OF IMPORTANT FEATURES

See continuation sheet.

PHOTO MUST BE PROVIDED

43. HISTORY AND SIGNIFICANCE

See continuation sheet.

44. DESCRIPTION OF ENVIRONMENT AND OUTBUILDINGS
House is located in an urban neighborhood. At the rear is a double bay wood frame garage.

45. SOURCES OF INFORMATION
1926 Sanborn, 1915 Water Works Improvements Map, 1919 Atlas

46. PREPARED BY
Betz/Thomason

47. ORGANIZATION
Thomason & Assoc.

48. DATE 1/92

49. REVISION DATE(S)

RETURN THIS FORM WHEN COMPLETED TO: OFFICE OF HISTORIC PRESERVATION
P.O. BOX 176
JEFFERSON CITY, MISSOURI 65102
PH. 314-751-5365

IF ADDITIONAL SPACE IS NEEDED, ATTACH SEPARATE SHEET(S) TO THIS FORM

1 NO. 864
2 COUNTY Franklin
4. PRESENT LOCAL NAME(S) OR DESIGNATION(S)
5. OTHER NAME(S)
6. TOWNSHIP 44N
RANGE 1W
SECTION 22

Sketch map of location Site No. _____

Section _____ Township _____ Range _____

Indicate the chief topographical features, such as streams and elevations. Also indicate houses and roads. Indicate the site location by enclosing the site area with dotted line. Note scale of map and portion of section included in sketch map. Include drawings, photographs, etc. on additional pages.

Indicate part of section included in sketch map.





Notes:

THIS IS PROBABLY THE ONE MOST IMPORTANT PART OF THIS DATA FORM!

Please Attach **a copy of a topographic map with the site marked on it.**

Site Number: 864 (continued)

42. The dwelling is a 1 1/2-story wood frame I-house with a stone/concrete foundation, asbestos shingles exterior, and a gable roof of asphalt shingles. The front has 4 bays and the side has 2 bays. On the main facade is a 3/4 porch with a hipped roof of asphalt shingles and turned wood columns. The main entrances have multi-light glass and wood doors with multi-light transoms. The windows are vertical 2/2 and 1/1 wood sash. Shed roof dormers with 3 windows are on the east and west. On the east are a 1-story wood frame addition and a 1-story shed roof porch with square wood columns and balusters.

43. This dwelling is part of the residential development along High Street which began in the late 1800's when the street was the western edge of Washington. A 1 1/2-story wood frame dwelling with a 1-story wood frame outbuilding and two 1-story wood frame outbuildings is shown on this lot on the 1926 Sanborn map. This lot is not shown on the earlier Sanborn maps. A building is shown at this location on the 1915 Water Works Improvements Map. According to the 1919 atlas, it is on Lot 4, Block 1 of the T. J. Smith Subdivision.



MISSOURI OFFICE OF HISTORIC PRESERVATION

ARCHITECTURAL/HISTORIC INVENTORY SURVEY FORM

FR AD ... 336

1. NO. 863

2. COUNTY Franklin

3. LOCATION OF NEGATIVES

4. PRESENT LOCAL NAME(S) OR DESIGNATION(S)

5. OTHER NAME(S)

6. SPECIFIC LEGAL LOCATION TOWNSHIP 44N RANGE 1W SECTION 22

IF CITY OR TOWN, STREET ADDRESS 350 High St.

7. CITY OR TOWN Washington IF RURAL, VICINITY

8. DESCRIPTION OF LOCATION

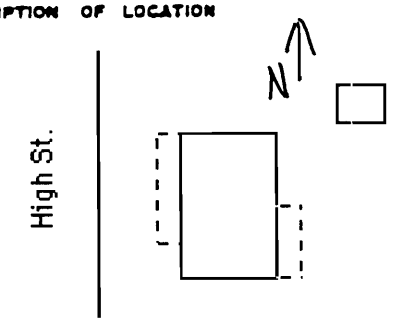

9. COORDINATES UTM

LAT

LONG

10. SITE ( ) STRUCTURE ( )
BUILDING (X) OBJECT ( )

11. ON NATIONAL REGISTER? YES ( ) NO (X)

12. IS IT ELIGIBLE? YES ( ) NO (X)

13. PART OF ESTAB. HIST. DISTRICT? YES ( ) NO (X)

14. DISTRICT POTENTIAL? YES ( ) NO (X)

15. NAME OF ESTABLISHED DISTRICT

16. THEMATIC CATEGORY

17. DATE(S) OR PERIOD ca. 1920

18. STYLE OR DESIGN bungalow 22

19. ARCHITECT OR ENGINEER

20. CONTRACTOR OR BUILDER

21. ORIGINAL USE, IF APPARENT dwelling 1 out 20

22. PRESENT USE dwelling TQ

23. OWNERSHIP PUBLIC ( ) PRIVATE (X)

24. OWNER'S NAME AND ADDRESS IF KNOWN

25. OPEN TO PUBLIC? YES ( ) NO (X)

26. LOCAL CONTACT PERSON OR ORGANIZATION

27. OTHER SURVEYS IN WHICH INCLUDED

28. NO. OF STORIES 1 1/2

29. BASEMENT? YES (X) NO ( )

30. FOUNDATION MATERIAL stone

31. WALL CONSTRUCTION wood frame

32. ROOF TYPE AND MATERIAL gable, asphalt DR

33. NO. OF BAYS FRONT 3 SIDE 2

34. WALL TREATMENT asbestos 69

35. PLAN SHAPE rect.

36. CHANGES (EXPLAIN IN NO. 42) ADDITION ( ) ALTERED ( ) MOVED ( )

37. CONDITION INTERIOR _____ EXTERIOR good

38. PRESERVATION UNDERWAY? YES ( ) NO (X)

39. ENDANGERED? BY WHAT? YES ( ) NO (X)

40. VISIBLE FROM PUBLIC ROAD? YES (X) NO ( )

41. DISTANCE FROM AND FRONTAGE ON ROAD

42. FURTHER DESCRIPTION OF IMPORTANT FEATURES

See continuation sheet.

PHOTO MUST BE PROVIDED

43. HISTORY AND SIGNIFICANCE

See continuation sheet.

44. DESCRIPTION OF ENVIRONMENT AND OUTBUILDINGS

House is located in an urban neighborhood. At the rear is a wood frame gable roof garage.

45. SOURCES OF INFORMATION

1926 Sanborn, 1915 Water Works Improvements Map, 1919 Atlas

46. PREPARED BY Betz/Thomason

47. ORGANIZATION Thomason & Assoc.

48. DATE 1/92

49. REVISION DATE(S)

RETURN THIS FORM WHEN COMPLETED TO: OFFICE OF HISTORIC PRESERVATION
P.O. BOX 176
JEFFERSON CITY, MISSOURI 65102
PH. 314-751-5365

IF ADDITIONAL SPACE IS NEEDED, ATTACH SEPARATE SHEET(S) TO THIS FORM

1 NO. 863

2 COUNTY Franklin

4. PRESENT LOCAL NAME(S) OR DESIGNATION(S)

5. OTHER NAME(S)

6. TOWNSHIP 44N

RANGE 1W

SECTION 22

Sketch map of location Site No. _____

Section _____ Township _____ Range _____

Indicate the chief topographical features, such as streams and elevations. Also indicate houses and roads. Indicate the site location by enclosing the site area with dotted line. Note scale of map and portion of section included in sketch map. Include drawings, photographs, etc. on additional pages.

Indicate part of section included in sketch map.

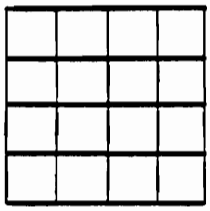



Notes:

THIS IS PROBABLY THE ONE MOST IMPORTANT PART OF THIS DATA FORM!

Please Attach **a copy of a topographic map with the site marked on it.**

Site Number: 863 (continued)

42. The dwelling is a 1 1/2-story wood frame bungalow with a stone foundation, asbestos shingles exterior, and a gable roof of asphalt shingles. The front has 3 bays and the side has 2 bays. On the main facade is a 3/4 porch with a shed roof of asphalt shingles and turned wood columns. The main entrance has a multi-light glass and wood door. The windows are 1/1 wood sash. A shed roof dormer with 3 windows is on the west. On the east is a wood stair and deck.

43. This dwelling is part of the residential development along High Street which began in the late 1800's when the street was the western edge of Washington. A 1 1/2-story wood frame dwelling with a 1-story wood frame garage is shown on this lot on the 1926 Sanborn map. This lot is not shown on the earlier Sanborn maps. A building is shown at this location on the 1915 Water Works Improvements Map. According to the 1919 atlas, it is on Lot 3, Block 1 of the T. J. Smith Subdivision.



MISSOURI OFFICE OF HISTORIC PRESERVATION

ARCHITECTURAL/HISTORIC INVENTORY SURVEY FORM

FR-AS-003-[illegible]-4

1. NO. 871

2. COUNTY Franklin

3. LOCATION OF NEGATIVES

4. PRESENT LOCAL NAME(S) OR DESIGNATION(S)

5. OTHER NAME(S)

6. SPECIFIC LEGAL LOCATION TOWNSHIP 44N RANGE 1W SECTION 21
IF CITY OR TOWN, STREET ADDRESS 351 High St.

7. CITY OR TOWN Washington IF RURAL, VICINITY

8. DESCRIPTION OF LOCATION

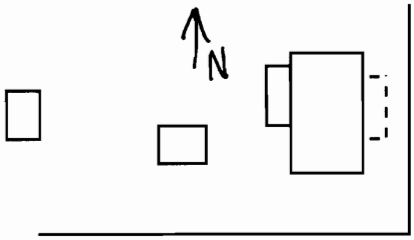

9. COORDINATES UTM
LAT
LONG

10. SITE ( ) STRUCTURE ( )
BUILDING (X) OBJECT ( )

11. ON NATIONAL REGISTER ? YES ( ) NO (X)

12. IS IT ELIGIBLE? YES ( ) NO (X)

13. PART OF ESTAB. HIST. DISTRICT ? YES ( ) NO (X)

14. DISTRICT POTENTIAL? YES ( ) NO (X)

15. NAME OF ESTABLISHED DISTRICT

16. THEMATIC CATEGORY

17. DATE(S) OR PERIOD ca. 1870

18. STYLE OR DESIGN Hall-Parlor 08

19. ARCHITECT OR ENGINEER

20. CONTRACTOR OR BUILDER 30 20

21. ORIGINAL USE, IF APPARENT dwelling 2out CB

22. PRESENT USE dwelling

23. OWNERSHIP PUBLIC ( ) PRIVATE (X)

24. OWNER'S NAME AND ADDRESS IF KNOWN

25. OPEN TO PUBLIC? YES ( ) NO (X)

26. LOCAL CONTACT PERSON OR ORGANIZATION

27. OTHER SURVEYS IN WHICH INCLUDED

28. NO. OF STORIES 1 1/2

29. BASEMENT ? YES (X) NO ( )

30. FOUNDATION MATERIAL stone

31. WALL CONSTRUCTION brick

32. ROOF TYPE AND MATERIAL gable, st. seam metal

33. NO. OF BAYS FRONT 4 SIDE 2

34. WALL TREATMENT 6-course common

35. PLAN SHAPE rect.

36. CHANGES (EXPLAIN IN NO. 42) ADDITION (X) ALTERED ( ) MOVED ( )

37. CONDITION INTERIOR _____ EXTERIOR good

38. PRESERVATION UNDERWAY ? YES ( ) NO (X)

39. ENDANGERED? BY WHAT ? YES ( ) NO (X)

40. VISIBLE FROM PUBLIC ROAD ? YES (X) NO ( )

41. DISTANCE FROM AND FRONTAGE ON ROAD

42. FURTHER DESCRIPTION OF IMPORTANT FEATURES

See continuation sheet.

PHOTO MUST BE PROVIDED

43. HISTORY AND SIGNIFICANCE

See continuation sheet.

44. DESCRIPTION OF ENVIRONMENT AND OUTBUILDINGS

House is located on corner lot in an urban neighborhood. At the rear is a wood frame gable outbuilding and a brick gable outbuilding.

45. SOURCES OF INFORMATION

1926 Sanborn, 1915 Water Works Improvements Map, 1898 Atlas, 1919 Atlas

46. PREPARED BY Betz/Thomason

47. ORGANIZATION Thomason & Assoc.

48. DATE 1/92 49. REVISION DATE(S)

RETURN THIS FORM WHEN COMPLETED TO: OFFICE OF HISTORIC PRESERVATION
P.O. BOX 176
JEFFERSON CITY, MISSOURI 65102
PH. 314-751-5365

IF ADDITIONAL SPACE IS NEEDED, ATTACH SEPARATE SHEET(S) TO THIS FORM

1. NO. 871
2. COUNTY Franklin
3. PRESENT LOCAL NAME(S) OR DESIGNATION(S)
4. OTHER NAME(S)
5. TOWNSHIP 44N
6. RANGE 1W
7. SECTION 21

Sketch map of location Site No. _____

Section _____ Township _____ Range _____

Indicate the chief topographical features, such as streams and elevations. Also indicate houses and roads. Indicate the site location by enclosing the site area with dotted line. Note scale of map and portion of section included in sketch map. Include drawings, photographs, etc. on additional pages.

Indicate part of section included in sketch map.

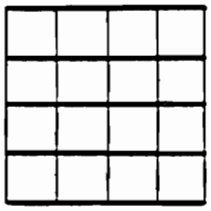



Notes:

THIS IS PROBABLY THE ONE MOST IMPORTANT PART OF THIS DATA FORM!

Please Attach **a copy of a topographic map with the site marked on it.**

Site Number: 871 (continued)

42. The dwelling is a 1 1/2-story brick double pen with a stone foundation, 6-course common bond exterior, and a gable roof of standing seam metal. The front has 4 bays and the side has 2 bays. On the main facade is a central bay porch with a hipped roof of standing seam metal, turned wood columns, and an open railing with square wood balusters. The main entrances have solid wood doors with a single light transoms. The windows are 6/6 wood sash set within segmental soldier course arches. At the roof line is a corbelled brick cornice with dentils. There are 2 interior wall brick chimney on the south and north. On the west is a 1-story wood frame addition with a shed roof.

43. This dwelling is part of the residential development along High Street which began in the late 1800's when the street was the western edge of Washington. A 1 1/2-story masonry dwelling with a 1-story masonry outbuilding and a 1-story wood frame outbuilding is shown on this lot on the 1926 Sanborn map. This lot is not shown on the earlier Sanborn maps. A building is shown at this location on the 1915 Water Works Improvements Map. According to the atlases, it was owned in 1898 and in 1919 by F. H. Sprehe.



MISSOURI OFFICE OF HISTORIC PRESERVATION

ARCHITECTURAL/HISTORIC INVENTORY SURVEY FORM

FRA 0[illegible]-326

1. NO. 862

2. COUNTY Franklin

3. LOCATION OF NEGATIVES

4. PRESENT LOCAL NAME(S) OR DESIGNATION(S)

5. OTHER NAME(S)

6. SPECIFIC LEGAL LOCATION TOWNSHIP 44N RANGE 1W SECTION 22

IF CITY OR TOWN, STREET ADDRESS 354 High St.

7. CITY OR TOWN Washington IF RURAL, VICINITY

8. DESCRIPTION OF LOCATION

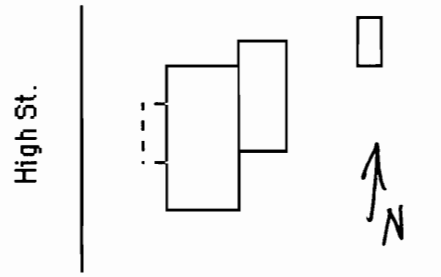

9. COORDINATES UTM
LAT
LONG

10. SITE ( ) STRUCTURE ( )
BUILDING (X) OBJECT ( )

11. ON NATIONAL REGISTER? YES ( ) NO (X)

12. IS IT ELIGIBLE? YES ( ) NO (X)

13. PART OF ESTAB. HIST. DISTRICT? YES ( ) NO (X)

14. DISTRICT POTENTIAL? YES ( ) NO (X)

15. NAME OF ESTABLISHED DISTRICT

16. THEMATIC CATEGORY

17. DATE(S) OR PERIOD ca. 1910

18. STYLE OR DESIGN I-house 09

19. ARCHITECT OR ENGINEER

20. CONTRACTOR OR BUILDER

21. ORIGINAL USE, IF APPARENT dwelling CB

22. PRESENT USE dwelling-duplex 1out

23. OWNERSHIP PUBLIC ( ) PRIVATE (X)

24. OWNER'S NAME AND ADDRESS IF KNOWN

25. OPEN TO PUBLIC? YES ( ) NO (X)

26. LOCAL CONTACT PERSON OR ORGANIZATION

27. OTHER SURVEYS IN WHICH INCLUDED

28. NO. OF STORIES 2

29. BASEMENT? YES (X) NO ( )

30. FOUNDATION MATERIAL stone

31. WALL CONSTRUCTION wood frame

32. ROOF TYPE AND MATERIAL gable, st. seam metal

33. NO. OF BAYS FRONT 5 SIDE 1

34. WALL TREATMENT asbestos

35. PLAN SHAPE rect.

36. CHANGES (EXPLAIN IN NO. 42) ADDITION ( ) ALTERED (X) MOVED ( )

37. CONDITION INTERIOR _____ EXTERIOR fair

38. PRESERVATION UNDERWAY? YES ( ) NO (X)

39. ENDANGERED? BY WHAT? YES ( ) NO (X)

40. VISIBLE FROM PUBLIC ROAD? YES (X) NO ( )

41. DISTANCE FROM AND FRONTAGE ON ROAD

42. FURTHER DESCRIPTION OF IMPORTANT FEATURES

See continuation sheet.

PHOTO MUST BE PROVIDED

43. HISTORY AND SIGNIFICANCE

See continuation sheet.

44. DESCRIPTION OF ENVIRONMENT AND OUTBUILDINGS

House is located in an urban neighborhood. At the rear is a wood frame shed roof outbuilding.

45. SOURCES OF INFORMATION

1915 Water Works Improvements Map, 1919 Atlas

46. PREPARED BY Betz/Thomason

47. ORGANIZATION Thomason & Assoc.

48. DATE 1/92

49. REVISION DATE(S)

RETURN THIS FORM WHEN COMPLETED TO: OFFICE OF HISTORIC PRESERVATION
P.O. BOX 176
JEFFERSON CITY, MISSOURI 65102
PH. 314-751-5365

IF ADDITIONAL SPACE IS NEEDED, ATTACH SEPARATE SHEET(S) TO THIS FORM

1 NO. 862
2 COUNTY Franklin
4. PRESENT LOCAL NAME(S) OR DESIGNATION(S)
5. OTHER NAME(S)
6. TOWNSHIP 44N
RANGE 1W
SECTION 22

Sketch map of location Site No. _____

Section _____ Township _____ Range _____

Indicate the chief topographical features, such as streams and elevations. Also indicate houses and roads. Indicate the site location by enclosing the site area with dotted line. Note scale of map and portion of section included in sketch map. Include drawings, photographs, etc. on additional pages.

Indicate part of section included in sketch map.

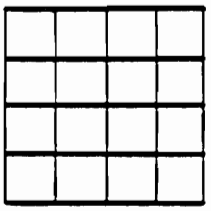



Notes:

THIS IS PROBABLY THE ONE MOST IMPORTANT PART OF THIS DATA FORM!

Please Attach **a copy of a topographic map with the site marked on it.**

Site Number: 862 (continued)

42. The dwelling is a 2-story wood frame I-house with a stone foundation, asbestos shingles exterior, and a gable roof of standing seam metal. The front has 5 bays and the side has 1 bays. On the main facade is a central bay porch with a hipped roof of standing seam metal and square wood columns. The main entrance has a triple light glass and wood door with an infilled transom. The windows are 1/1 wood sash. One in the west upper story is infilled with plywood. There are interior wall brick chimneys on the south and north. On the east is a 1-story wood frame addition. A wood stair and landing on the south lead to a 2-story entrance with a panel wood door.

43. This dwelling is part of the residential development along High Street which began in the late 1800's when the street was the western edge of Washington. A building is shown at this location on the 1915 Water Works Improvements Map. According to the 1919 atlas, it is on Lot 1, Block 1 of the T. J. Smith Subdivision.


FORD

MISSOURI OFFICE OF HISTORIC PRESERVATION

ARCHITECTURAL/HISTORIC INVENTORY SURVEY FORM

FR-AS-003-337

1. NO. 872

2. COUNTY Franklin

3. LOCATION OF NEGATIVES

4. PRESENT LOCAL NAME(S) OR DESIGNATION(S)

5. OTHER NAME(S)

6. SPECIFIC LEGAL LOCATION
TOWNSHIP 44N RANGE 1W SECTION 21
IF CITY OR TOWN, STREET ADDRESS
~~341~~ High St.

7. CITY OR TOWN Washington IF RURAL, VICINITY

8. DESCRIPTION OF LOCATION

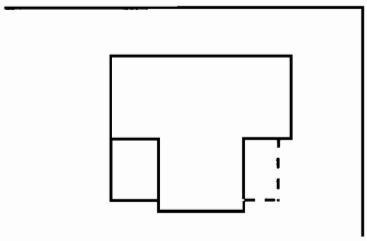

9. COORDINATES UTM
LAT
LONG

10. SITE ( ) STRUCTURE ( )
BUILDING (X) OBJECT ( )

11. ON NATIONAL REGISTER? YES ( ) NO (X)

12. IS IT ELIGIBLE? YES ( ) NO (X)

13. PART OF ESTAB. HIST. DISTRICT? YES ( ) NO (X)

14. DISTRICT POTENTIAL? YES ( ) NO (X)

15. NAME OF ESTABLISHED DISTRICT

16. THEMATIC CATEGORY

17. DATE(S) OR PERIOD
ca. 1910

18. STYLE OR DESIGN
gabled ell

19. ARCHITECT OR ENGINEER

20. CONTRACTOR OR BUILDER

21. ORIGINAL USE, IF APPARENT
dwelling

22. PRESENT USE
dwelling - duplex

23. OWNERSHIP PUBLIC ( ) PRIVATE (X)

24. OWNER'S NAME AND ADDRESS IF KNOWN

25. OPEN TO PUBLIC? YES ( ) NO (X)

26. LOCAL CONTACT PERSON OR ORGANIZATION

27. OTHER SURVEYS IN WHICH INCLUDED

28. NO. OF STORIES 1 1/2

29. BASEMENT? YES (X) NO ( )

30. FOUNDATION MATERIAL
stone

31. WALL CONSTRUCTION
wood frame

32. ROOF TYPE AND MATERIAL
gable, st. seam metal

33. NO. OF BAYS
FRONT 2 SIDE 2

34. WALL TREATMENT
asbestos 69 99

35. PLAN SHAPE ell

36. CHANGES (EXPLAIN IN NO. 42) ADDITION ( ) ALTERED (X) MOVED ( )

37. CONDITION
INTERIOR
EXTERIOR good

38. PRESERVATION UNDERWAY? YES ( ) NO (X)

39. ENDANGERED? BY WHAT? YES ( ) NO (X)

40. VISIBLE FROM PUBLIC ROAD? YES (X) NO ( )

41. DISTANCE FROM AND FRONTAGE ON ROAD

42. FURTHER DESCRIPTION OF IMPORTANT FEATURES

See continuation sheet.

PHOTO MUST BE PROVIDED

43. HISTORY AND SIGNIFICANCE

See continuation sheet.

44. DESCRIPTION OF ENVIRONMENT AND OUTBUILDINGS
House is located on a corner lot in an urban neighborhood. There are no outbuildings.

45. SOURCES OF INFORMATION
1915 Water Works Improvements Map, 1919 Atlas

46. PREPARED BY
Betz/Thomason

47. ORGANIZATION
Thomason & Assoc.

48. DATE 1/92

49. REVISION DATE(S)

RETURN THIS FORM WHEN COMPLETED TO: OFFICE OF HISTORIC PRESERVATION
P.O. BOX 176
JEFFERSON CITY, MISSOURI 65102
PH. 314-751-5365

IF ADDITIONAL SPACE IS NEEDED, ATTACH SEPARATE SHEET(S) TO THIS FORM

1 NO. 872
2 COUNTY Franklin
3 PRESENT LOCAL NAME(S) OR DESIGNATION(S)
4 OTHER NAME(S)
5 TOWNSHIP 44N
6 RANGE 1W
7 SECTION 21

Sketch map of location Site No. _____

Section _____ Township _____, Range _____

Indicate the chief topographical features, such as streams and elevations. Also indicate houses and roads. Indicate the site location by enclosing the site area with dotted line. Note scale of map and portion of section included in sketch map. Include drawings, photographs, etc. on additional pages.

Indicate part of section included in sketch map.

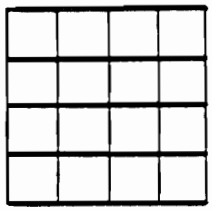



Notes:

THIS IS PROBABLY THE ONE MOST IMPORTANT PART OF THIS DATA FORM!

Please Attach **a copy of a topographic map with the site marked on it.**

Site Number: 872 (continued)

42. The dwelling is a 1 1/2-story wood frame gabled ell with a stone foundation, asbestos shingles exterior, and an intersecting gable roof of standing seam metal. The front has 2 bays and the side has 2 bays. On the main facade is an other bay porch with a hipped roof of standing seam metal, square wood columns, and an open railing with square wood balusters. The main entrance has a single light glass and wood door with a single light transom. The windows are 1/1 wood sash with awnings on the north, east, and west. A wood stair and landing leading to a 1/2-story entrance with a single light glass and wood door and an awning are on the south.

43. This dwelling is part of the residential development along High Street which began in the late 1800's when the street was the western edge of Washington. This lot is not shown on the 1893/1898/1908/1916/1926 Sanborn maps. A building is shown at this location on the 1915 Water Works Improvements Map. According to the atlas, it was owned in 1919 by F. Conrad.



MISSOURI OFFICE OF HISTORIC PRESERVATION

ARCHITECTURAL/HISTORIC INVENTORY SURVEY FORM

F[illegible]-340

1. NO. 873

2. COUNTY Franklin

3. LOCATION OF NEGATIVES

4. PRESENT LOCAL NAME(S) OR DESIGNATION(S)

5. OTHER NAME(S)

6. SPECIFIC LEGAL LOCATION TOWNSHIP 44N RANGE 1W SECTION 21

IF CITY OR TOWN, STREET ADDRESS 357 High St.

7. CITY OR TOWN Washington IF RURAL, VICINITY

8. DESCRIPTION OF LOCATION

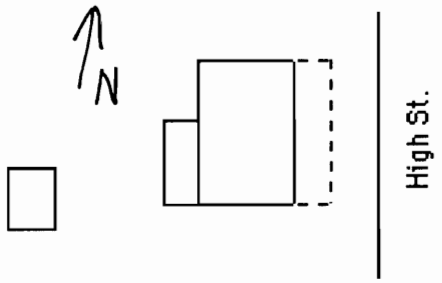

9. COORDINATES UTM

LAT

LONG

10. SITE ( ) STRUCTURE ( )
BUILDING (X) OBJECT ( )

11. ON NATIONAL REGISTER? YES ( ) NO (X)

12. IS IT ELIGIBLE? YES ( ) NO (X)

13. PART OF ESTAB. HIST. DISTRICT? YES ( ) NO (X)

14. DISTRICT POTENTIAL? YES ( ) NO (X)

15. NAME OF ESTABLISHED DISTRICT

16. THEMATIC CATEGORY

17. DATE(S) OR PERIOD ca. 1920

18. STYLE OR DESIGN bungalow 22

19. ARCHITECT OR ENGINEER

20. CONTRACTOR OR BUILDER

21. ORIGINAL USE, IF APPARENT dwelling

22. PRESENT USE dwelling /out R1

23. OWNERSHIP PUBLIC ( ) PRIVATE (X)

24. OWNER'S NAME AND ADDRESS IF KNOWN

25. OPEN TO PUBLIC? YES ( ) NO (X)

26. LOCAL CONTACT PERSON OR ORGANIZATION

27. OTHER SURVEYS IN WHICH INCLUDED

28. NO. OF STORIES 1 1/2

29. BASEMENT? YES (X) NO ( )

30. FOUNDATION MATERIAL concrete

31. WALL CONSTRUCTION wood frame

32. ROOF TYPE AND MATERIAL gable, st. seam metal

33. NO. OF BAYS FRONT 3 SIDE 2

34. WALL TREATMENT asbestos

35. PLAN SHAPE rect.

36. CHANGES (EXPLAIN IN NO. 42) ADDITION ( ) ALTERED (X) MOVED ( )

37. CONDITION INTERIOR _____ EXTERIOR good

38. PRESERVATION UNDERWAY? YES ( ) NO (X)

39. ENDANGERED? BY WHAT? YES ( ) NO (X)

40. VISIBLE FROM PUBLIC ROAD? YES (X) NO ( )

41. DISTANCE FROM AND FRONTAGE ON ROAD

42. FURTHER DESCRIPTION OF IMPORTANT FEATURES

See continuation sheet.

PHOTO MUST BE PROVIDED

43. HISTORY AND SIGNIFICANCE

See continuation sheet.

44. DESCRIPTION OF ENVIRONMENT AND OUTBUILDINGS

House is located in an urban neighborhood. At the rear is a double bay wood frame gable garage.

45. SOURCES OF INFORMATION

46. PREPARED BY Betz/Thomason

47. ORGANIZATION Thomason & Assoc.

48. DATE 1/92

49. REVISION DATE(S)

RETURN THIS FORM WHEN COMPLETED TO: OFFICE OF HISTORIC PRESERVATION
P.O. BOX 176
JEFFERSON CITY, MISSOURI 65102
PH. 314-751-5365

IF ADDITIONAL SPACE IS NEEDED, ATTACH SEPARATE SHEET(S) TO THIS FORM

1 NO. 873

2 COUNTY Franklin

4. PRESENT LOCAL NAME(S) OR DESIGNATION(S)

5. OTHER NAME(S)

6. TOWNSHIP 44N

RANGE 1W

SECTION 21

Sketch map of location Site No. _____

Section _____ Township _____ Range _____

Indicate the chief topographical features, such as streams and elevations. Also indicate houses and roads. Indicate the site location by enclosing the site area with dotted line. Note scale of map and portion of section included in sketch map. Include drawings, photographs, etc. on additional pages.

Indicate part of section included in sketch map.

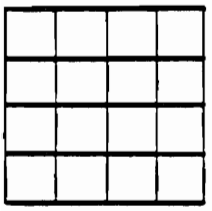



Notes:

THIS IS PROBABLY THE ONE MOST IMPORTANT PART OF THIS DATA FORM!

Please Attach **a copy of a topographic map with the site marked on it.**

Site Number: 873 (continued)

42. The dwelling is a 1 1/2-story wood frame bungalow with a concrete foundation, asbestos shingles exterior, and a gable roof of standing seam metal. The front has 3 bays and the side has 2 bays. On the main facade is a full porch with a shed roof of standing seam metal, tapered wood columns with asbestos shingles, and a solid wood railing. The main entrance has a solid wood door. On the south is a secondary entrance with a multi-light glass and wood door. The windows are 1/1 wood sash. Hipped roof dormers with 3 windows are on the east and west. There is a central interior wall brick chimney and an exterior wall concrete block chimney on the north. On the west is a 1-story enclosed porch with shed roof.

43. This dwelling is part of the residential development along High Street which began in the late 1800's when the street was the western edge of Washington. This lot is not shown on the 1893/1898/1908/1916/1926 Sanborn maps.



MISSOURI OFFICE OF HISTORIC PRESERVATION

ARCHITECTURAL/HISTORIC INVENTORY SURVEY FORM

TR-PL-0008-3411

1. NO. 861

2. COUNTY Franklin

3. LOCATION OF NEGATIVES

4. PRESENT LOCAL NAME(S) OR DESIGNATION(S)

5. OTHER NAME(S)

6. SPECIFIC LEGAL LOCATION TOWNSHIP 44N RANGE 1W SECTION 22

IF CITY OR TOWN, STREET ADDRESS 358 High St.

7. CITY OR TOWN Washington IF RURAL, VICINITY

8. DESCRIPTION OF LOCATION

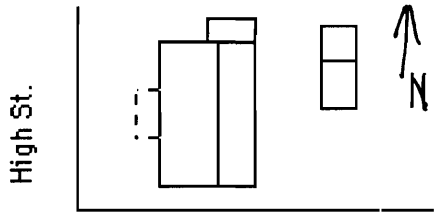

9. COORDINATES UTM
LAT
LONG

10. SITE ( ) STRUCTURE ( )
BUILDING (X) OBJECT ( )

11. ON NATIONAL REGISTER? YES ( ) NO (X)

12. IS IT ELIGIBLE? YES ( ) NO (X)

13. PART OF ESTAB. HIST. DISTRICT? YES ( ) NO (X)

14. DISTRICT POTENTIAL? YES ( ) NO (X)

15. NAME OF ESTABLISHED DISTRICT

16. THEMATIC CATEGORY

17. DATE(S) OR PERIOD ca. 1910

18. STYLE OR DESIGN ~~X House~~ Double Pen CP

19. ARCHITECT OR ENGINEER

20. CONTRACTOR OR BUILDER

21. ORIGINAL USE, IF APPARENT dwelling CB

22. PRESENT USE dwelling 1 Apt

23. OWNERSHIP PUBLIC ( ) PRIVATE (X)

24. OWNER'S NAME AND ADDRESS IF KNOWN

25. OPEN TO PUBLIC? YES ( ) NO (X)

26. LOCAL CONTACT PERSON OR ORGANIZATION

27. OTHER SURVEYS IN WHICH INCLUDED

28. NO. OF STORIES 1 1/2

29. BASEMENT? YES (X) NO ( )

30. FOUNDATION MATERIAL concrete

31. WALL CONSTRUCTION wood frame

32. ROOF TYPE AND MATERIAL SD gable, st. seam metal

33. NO. OF BAYS FRONT 3 SIDE 2

34. WALL TREATMENT asbestos

35. PLAN SHAPE rect.

36. CHANGES (EXPLAIN IN NO. 42) ADDITION (X) ALTERED (X) MOVED ( )

37. CONDITION INTERIOR _____ EXTERIOR good

38. PRESERVATION UNDERWAY? YES ( ) NO (X)

39. ENDANGERED? BY WHAT? YES ( ) NO (X)

40. VISIBLE FROM PUBLIC ROAD? YES (X) NO ( )

41. DISTANCE FROM AND FRONTAGE ON ROAD

42. FURTHER DESCRIPTION OF IMPORTANT FEATURES

See continuation sheet.

PHOTO MUST BE PROVIDED

43. HISTORY AND SIGNIFICANCE

See continuation sheet.

44. DESCRIPTION OF ENVIRONMENT AND OUTBUILDINGS

House is located in an urban neighborhood. At the rear is a wood frame garage with attached metal shed.

45. SOURCES OF INFORMATION

1919 Atlas, 1915 Water Works Improvements Map,

46. PREPARED BY Betz/Thomason

47. ORGANIZATION Thomason & Assoc.

48. DATE 1/92

49. REVISION DATE(S)

RETURN THIS FORM WHEN COMPLETED TO: OFFICE OF HISTORIC PRESERVATION
P.O. BOX 176
JEFFERSON CITY, MISSOURI 65102
PH. 314-751-5365

IF ADDITIONAL SPACE IS NEEDED, ATTACH SEPARATE SHEET(S) TO THIS FORM

1. NO. 861
2. COUNTY Franklin
3.
4. PRESENT LOCAL NAME(S) OR DESIGNATION(S)
5. OTHER NAME(S)
6. TOWNSHIP 44N
RANGE 1W
SECTION 22

Sketch map of location Site No. _____

Section _____ Township _____ Range _____

Indicate the chief topographical features, such as streams and elevations. Also indicate houses and roads. Indicate the site location by enclosing the site area with dotted line. Note scale of map and portion of section included in sketch map. Include drawings, photographs, etc. on additional pages.

Indicate part of section included in sketch map.





Notes:

THIS IS PROBABLY THE ONE MOST IMPORTANT PART OF THIS DATA FORM!

Please Attach **a copy of a topographic map with the site marked on it.**

Site Number: 861 (continued)

42. The dwelling is a 1 1/2-story wood frame I-house with a concrete foundation, asbestos shingles exterior, and a gable roof of standing seam metal. The front has 3 bays and the side has 2 bays. On the main facade is a central bay porch with a hipped roof of standing seam metal, turned wood columns, and brackets. The main entrance has a newer single light glass and wood door. The windows are 1/1 wood sash. There is a central interior wall brick chimney. On the east is a 1-story wood frame addition with shed roof. An enclosed porch is on the north.

43. This dwelling is part of the residential development along High Street which began in the late 1800's when the street was the western edge of Washington. A building is shown at this location on the 1915 Water Works Improvements Map. According to the 1919 atlas, it is on Lot 1, Block 1 of the T. J. Smith Subdivision.


HORN
HIGH ST

MISSOURI OFFICE OF HISTORIC PRESERVATION

ARCHITECTURAL/HISTORIC INVENTORY SURVEY FORM

FR-AS-003-342

1. NO. 860

2. COUNTY Franklin

3. LOCATION OF NEGATIVES

4. PRESENT LOCAL NAME(S) OR DESIGNATION(S)

5. OTHER NAME(S)

6. SPECIFIC LEGAL LOCATION TOWNSHIP 44N RANGE 1W SECTION 22

IF CITY OR TOWN, STREET ADDRESS 404 High St.

7. CITY OR TOWN Washington IF RURAL, VICINITY

8. DESCRIPTION OF LOCATION

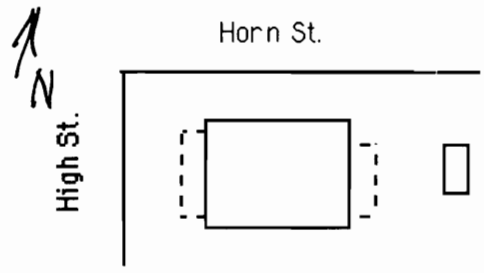

9. COORDINATES UTM
LAT
LONG

10. SITE ( ) STRUCTURE ( )
BUILDING (X) OBJECT ( )

11. ON NATIONAL REGISTER? YES ( ) NO (X)

12. IS IT ELIGIBLE? YES ( ) NO (X)

13. PART OF ESTAB. HIST. DISTRICT? YES ( ) NO (X)

14. DISTRICT POTENTIAL? YES ( ) NO (X)

15. NAME OF ESTABLISHED DISTRICT

16. THEMATIC CATEGORY

17. DATE(S) OR PERIOD ca. 1910

18. STYLE OR DESIGN open gable I 8

19. ARCHITECT OR ENGINEER

20. CONTRACTOR OR BUILDER

21. ORIGINAL USE, IF APPARENT dwelling D2 20

22. PRESENT USE dwelling 10UT T9

23. OWNERSHIP PUBLIC ( ) PRIVATE (X)

24. OWNER'S NAME AND ADDRESS IF KNOWN

25. OPEN TO PUBLIC? YES ( ) NO (X)

26. LOCAL CONTACT PERSON OR ORGANIZATION

27. OTHER SURVEYS IN WHICH INCLUDED

28. NO. OF STORIES 1 1/2

29. BASEMENT? YES (X) NO ( )

30. FOUNDATION MATERIAL stone

31. WALL CONSTRUCTION wood frame

32. ROOF TYPE AND MATERIAL gable, asphalt

33. NO. OF BAYS FRONT 3 SIDE 2

34. WALL TREATMENT wood

35. PLAN SHAPE rect.

36. CHANGES (EXPLAIN IN NO. 42) ADDITION ( ) ALTERED (X) MOVED ( )

37. CONDITION INTERIOR ____ EXTERIOR good

38. PRESERVATION UNDERWAY? YES ( ) NO (X)

39. ENDANGERED? BY WHAT? YES ( ) NO (X)

40. VISIBLE FROM PUBLIC ROAD? YES (X) NO ( )

41. DISTANCE FROM AND FRONTAGE ON ROAD

42. FURTHER DESCRIPTION OF IMPORTANT FEATURES

See continuation sheet.

PHOTO MUST BE PROVIDED

43. HISTORY AND SIGNIFICANCE

See continuation sheet.

44. DESCRIPTION OF ENVIRONMENT AND OUTBUILDINGS

House is located on a corner lot in an urban neighborhood. At the rear is a wood frame outbuilding with asphalt siding.

45. SOURCES OF INFORMATION 1898 Atlas, 1919 Atlas

46. PREPARED BY Betz/Thomason

47. ORGANIZATION Thomason & Assoc.

48. DATE 1/92

49. REVISION DATE(S)

RETURN THIS FORM WHEN COMPLETED TO: OFFICE OF HISTORIC PRESERVATION
P.O. BOX 176
JEFFERSON CITY, MISSOURI 65102
PH. 314-751-5365

IF ADDITIONAL SPACE IS NEEDED, ATTACH SEPARATE SHEET(S) TO THIS FORM

1. NO. 860
2. COUNTY Franklin
3. PRESENT LOCAL NAME(S) OR DESIGNATION(S)
4. OTHER NAME(S)
5. TOWNSHIP 44N
6. RANGE 1W
7. SECTION 22

Sketch map of location Site No. _____

Section _____ Township _____ Range _____

Indicate the chief topographical features, such as streams and elevations. Also indicate houses and roads. Indicate the site location by enclosing the site area with dotted line. Note scale of map and portion of section included in sketch map. Include drawings, photographs, etc. on additional pages.

Indicate part of section included in sketch map.





Notes:

THIS IS PROBABLY THE ONE MOST IMPORTANT PART OF THIS DATA FORM!

Please Attach **a copy of a topographic map with the site marked on it.**

Site Number: 860 (continued)

42. The dwelling is a 1 1/2-story wood frame open gable with a stone foundation, weatherboard exterior, wood shingles in the gable fields, and a gable roof of asphalt shingles. The front has 3 bays and the side has 2 bays. On the main facade is a 3/4 porch with a hipped roof of asphalt shingles, turned wood columns, and an open railing with square wood balusters. The main entrance has a newer multi-light glass and wood door. The windows are 1/1 wood sash and 1/1 aluminum sash with awnings on the west. Some of the openings on the north, south, and west are infilled. On the east is a deck with square wood posts and balusters over a porch with square wood columns and solid wood railing.

43. This dwelling is part of the residential development along High Street which began in the late 1800's when the street was the western edge of Washington. According to the atlas, it was owned in 1919 by J. Roethli.



MISSOURI OFFICE OF HISTORIC PRESERVATION 243

ARCHITECTURAL/HISTORIC INVENTORY SURVEY FORM FR-AS-003-343

1. NO. 874
2. COUNTY Franklin
3. LOCATION OF NEGATIVES
4. PRESENT LOCAL NAME(S) OR DESIGNATION(S)
5. OTHER NAME(S)

6. SPECIFIC LEGAL LOCATION TOWNSHIP 44N RANGE 1W SECTION 21
IF CITY OR TOWN, STREET ADDRESS 405 High St.
7. CITY OR TOWN Washington IF RURAL, VICINITY
8. DESCRIPTION OF LOCATION

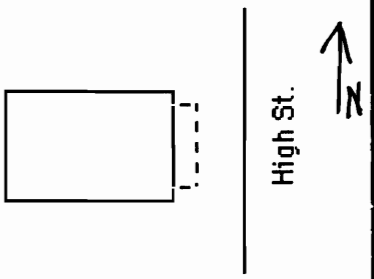

9. COORDINATES UTM
LAT
LONG
10. SITE ( ) STRUCTURE ( )
BUILDING (X) OBJECT ( )
11. ON NATIONAL REGISTER ? YES ( ) NO (X)
12. IS IT ELIGIBLE? YES ( ) NO (X)
13. PART OF ESTAB. HIST. DISTRICT ? YES (X) NO ( )
14. DISTRICT POTENTIAL? YES ( ) NO (X)
15. NAME OF ESTABLISHED DISTRICT

16. THEMATIC CATEGORY
17. DATE(S) OR PERIOD ca. 1925
18. STYLE OR DESIGN bungalow 22
19. ARCHITECT OR ENGINEER
20. CONTRACTOR OR BUILDER
21. ORIGINAL USE, IF APPARENT dwelling R1 30 20
22. PRESENT USE dwelling
23. OWNERSHIP PUBLIC ( ) PRIVATE (X)
24. OWNER'S NAME AND ADDRESS IF KNOWN
25. OPEN TO PUBLIC? YES ( ) NO (X)
26. LOCAL CONTACT PERSON OR ORGANIZATION
27. OTHER SURVEYS IN WHICH INCLUDED

28. NO. OF STORIES 1 1/2
29. BASEMENT ? YES (X) NO ( )
30. FOUNDATION MATERIAL stone
31. WALL CONSTRUCTION wood frame
32. ROOF TYPE AND MATERIAL hipped, st. seam metal DR
33. NO. OF BAYS FRONT 3 SIDE 3
34. WALL TREATMENT brick veneer
35. PLAN SHAPE rect.
36. CHANGES (EXPLAIN IN NO. 42) ADDITION ( ) ALTERED ( ) MOVED ( )
37. CONDITION INTERIOR ____ EXTERIOR good
38. PRESERVATION UNDERWAY ? YES ( ) NO (X)
39. ENDANGERED? BY WHAT ? YES ( ) NO (X)
40. VISIBLE FROM PUBLIC ROAD ? YES (X) NO ( )
41. DISTANCE FROM AND FRONTAGE ON ROAD

42. FURTHER DESCRIPTION OF IMPORTANT FEATURES

See continuation sheet.

PHOTO MUST BE PROVIDED

43. HISTORY AND SIGNIFICANCE

See continuation sheet.

44. DESCRIPTION OF ENVIRONMENT AND OUTBUILDINGS
House is located in an urban neighborhood. There are no outbuildings.

45. SOURCES OF INFORMATION

46. PREPARED BY Betz/Thomason
47. ORGANIZATION Thomason & Assoc.
48. DATE 1/92
49. REVISION DATE(S)

RETURN THIS FORM WHEN COMPLETED TO: OFFICE OF HISTORIC PRESERVATION
P.O. BOX 176
JEFFERSON CITY, MISSOURI 65102
PH. 314-751-5365

IF ADDITIONAL SPACE IS NEEDED, ATTACH SEPARATE SHEET(S) TO THIS FORM

1. NO. 874
2. COUNTY Franklin
3. NEGATIVES
4. PRESENT LOCAL NAME(S) OR DESIGNATION(S)
5. OTHER NAME(S)
6. TOWNSHIP 44N
RANGE 1W
SECTION 21

Sketch map of location Site No. _____

Section _____ Township _____ Range _____

Indicate the chief topographical features, such as streams and elevations. Also indicate houses and roads. Indicate the site location by enclosing the site area with dotted line. Note scale of map and portion of section included in sketch map. Include drawings, photographs, etc. on additional pages.

Indicate part of section included in sketch map.

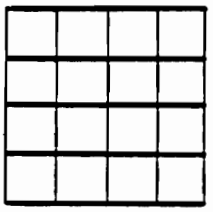

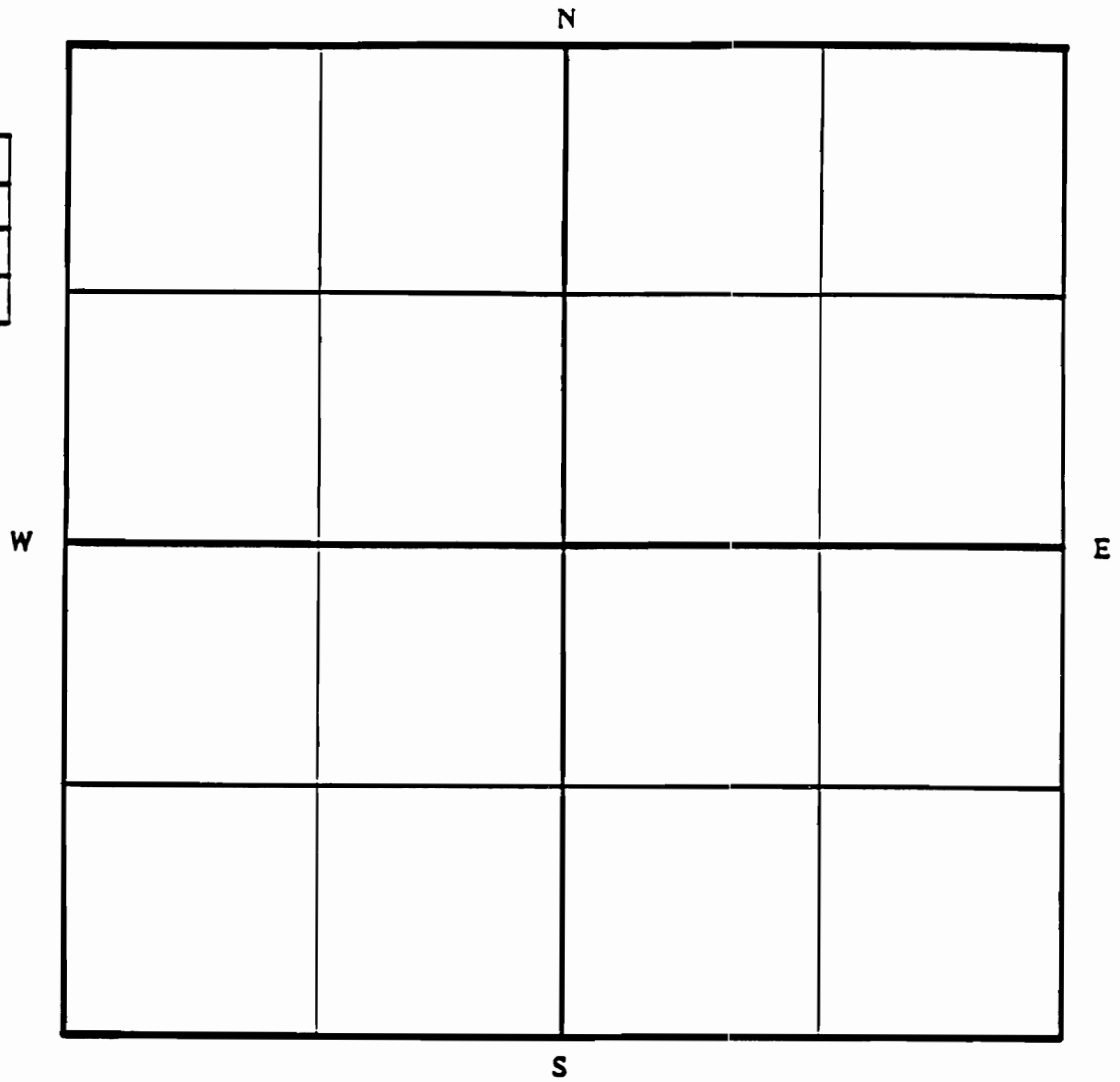

Notes:

THIS IS PROBABLY THE ONE MOST IMPORTANT PART OF THIS DATA FORM!

Please Attach **a copy of a topographic map with the site marked on it.**

Site Number: 874 (continued)

42. The dwelling is a 1 1/2-story wood frame bungalow with a stone foundation, brick veneer, and a hipped roof of standing seam metal. The front has 3 bays and the side has 3 bays. On the main facade is a 3/4 porch with a shed roof ofstanding seam metal, tapered wood columns on brick piers, and a solid brick railing. The main entrance has a single light glass and wood door with a soldier course lintel. The windows are 1/1 wood sash with soldier course lintels and header course sills. Hipped roof dormers with 3 windows are on the east and west, with 2 windows on the south and north. There is an exterior wall brick chimney on the north.

43. This dwelling is part of the residential development along High Street which began in the late 1800's when the street was the western edge of Washington. This lot is not shown on the 1893/1898/1908/1916/1926 Sanborn maps.


405

MISSOURI OFFICE OF HISTORIC PRESERVATION

ARCHITECTURAL/HISTORIC INVENTORY SURVEY FORM

FR-AS-003-344

1. NO. 859

2. COUNTY Franklin

3. LOCATION OF NEGATIVES

4. PRESENT LOCAL NAME(S) OR DESIGNATION(S)

5. OTHER NAME(S)

6. SPECIFIC LEGAL LOCATION
TOWNSHIP 44N RANGE 1W SECTION 22
IF CITY OR TOWN, STREET ADDRESS
406 High St.

7. CITY OR TOWN IF RURAL, VICINITY
Washington

8. DESCRIPTION OF LOCATION

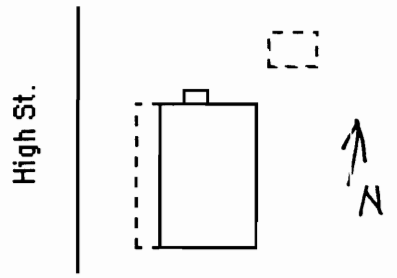

9. COORDINATES UTM
LAT
LONG

10. SITE ( ) STRUCTURE ( )
BUILDING (X) OBJECT ( )

11. ON NATIONAL REGISTER? YES ( ) NO (X)

12. IS IT ELIGIBLE? YES ( ) NO (X)

13. PART OF ESTAB. HIST. DISTRICT? YES ( ) NO (X)

14. DISTRICT POTENTIAL? YES ( ) NO (X)

15. NAME OF ESTABLISHED DISTRICT

16. THEMATIC CATEGORY

17. DATE(S) OR PERIOD
ca. 1925

18. STYLE OR DESIGN
bungalow 22

19. ARCHITECT OR ENGINEER

20. CONTRACTOR OR BUILDER

21. ORIGINAL USE, IF APPARENT
dwelling R1

22. PRESENT USE
dwelling 99 30

23. OWNERSHIP PUBLIC ( ) PRIVATE (X)

24. OWNER'S NAME AND ADDRESS IF KNOWN

25. OPEN TO PUBLIC? YES ( ) NO (X)

26. LOCAL CONTACT PERSON OR ORGANIZATION

27. OTHER SURVEYS IN WHICH INCLUDED

28. NO. OF STORIES 1 1/2

29. BASEMENT? YES (X) NO ( )

30. FOUNDATION MATERIAL
concrete

31. WALL CONSTRUCTION
wood frame

32. ROOF TYPE AND MATERIAL
gable, asphalt

33. NO. OF BAYS FRONT 3 SIDE 2

34. WALL TREATMENT
asbestos

35. PLAN SHAPE rect.

36. CHANGES (EXPLAIN IN NO. 42) ADDITION ( ) ALTERED (X) MOVED ( )

37. CONDITION
INTERIOR
EXTERIOR good

38. PRESERVATION UNDERWAY? YES ( ) NO (X)

39. ENDANGERED? BY WHAT? YES ( ) NO (X)

40. VISIBLE FROM PUBLIC ROAD? YES (X) NO ( )

41. DISTANCE FROM AND FRONTAGE ON ROAD

42. FURTHER DESCRIPTION OF IMPORTANT FEATURES

See continuation sheet.

PHOTO MUST BE PROVIDED

43. HISTORY AND SIGNIFICANCE

See continuation sheet.

44. DESCRIPTION OF ENVIRONMENT AND OUTBUILDINGS

House is located in an urban neighborhood. At the rear is a deck with wood floor and railing on a concrete foundation.

45. SOURCES OF INFORMATION
1919 Atlas

46. PREPARED BY
Betz/Thomason

47. ORGANIZATION
Thomason & Assoc.

48. DATE 1/92

49. REVISION DATE(S)

RETURN THIS FORM WHEN COMPLETED TO: OFFICE OF HISTORIC PRESERVATION
P.O. BOX 176
JEFFERSON CITY, MISSOURI 65102
PH. 314-751-5365

IF ADDITIONAL SPACE IS NEEDED, ATTACH SEPARATE SHEET(S) TO THIS FORM

1. NO. 859
2. COUNTY Franklin
3. OTHER NAME(S)
4. PRESENT LOCAL NAME(S) OR DESIGNATION(S)
5. OTHER NAME(S)
6. TOWNSHIP 44N
RANGE 1W
SECTION 22

Sketch map of location Site No. _____

Section _____ Township _____ Range _____

Indicate the chief topographical features, such as streams and elevations. Also indicate houses and roads. Indicate the site location by enclosing the site area with dotted line. Note scale of map and portion of section included in sketch map. Include drawings, photographs, etc. on additional pages.

Indicate part of section included in sketch map.



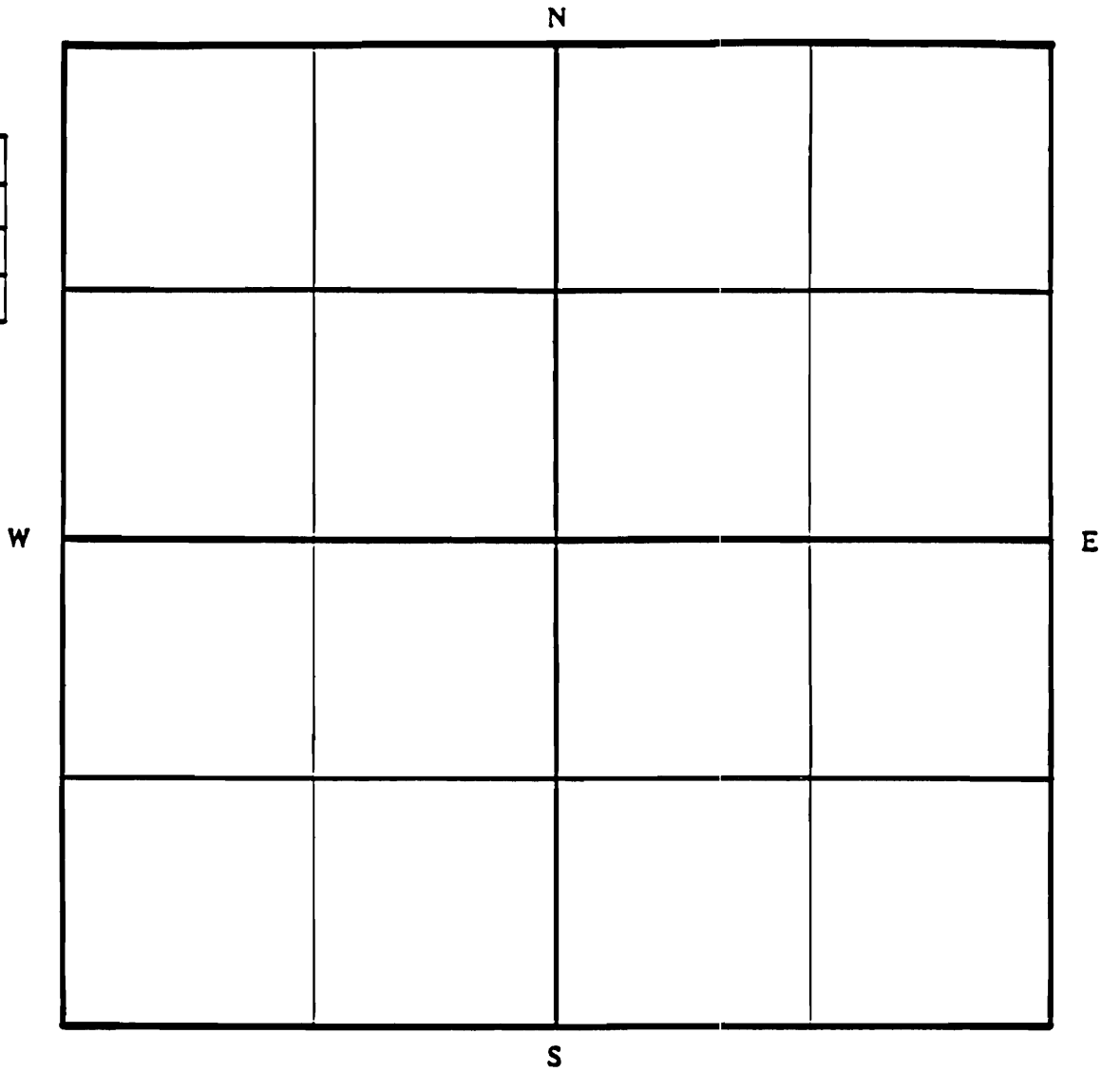

Notes:

THIS IS PROBABLY THE ONE MOST IMPORTANT PART OF THIS DATA FORM!

Please Attach **a copy of a topographic map with the site marked on it.**

Site Number: 859 (continued)

42. The dwelling is a 1 1/2-story wood frame bungalow with a concrete foundation, asbestos shingles exterior, and a gable roof of asphalt shingles. The front has 3 bays and the side has 2 bays. An extended bay with shed roof and exposed rafter ends is on the north. On the main facade is a full porch with tapered wood columns on brick piers and a solid wood railing. The main entrance has a multi-light glass and wood door. The windows are 1/1 wood sash A shed roof dormer with 1 window and asbestos siding is on the west.

43. This dwelling is part of the residential development along High Street which began in the late 1800's when the street was the western edge of Washington. This lot is not shown on the 1893/1898/1908/1916/1926 Sanborn maps. According to the 1919 atlas, it is part of the J. H. Lefman Estate.



MISSOURI OFFICE OF HISTORIC PRESERVATION

ARCHITECTURAL/HISTORIC INVENTORY SURVEY FORM

FR-AS-003-345

1. NO. 875

2. COUNTY Franklin

3. LOCATION OF NEGATIVES

4. PRESENT LOCAL NAME(S) OR DESIGNATION(S)

5. OTHER NAME(S)

6. SPECIFIC LEGAL LOCATION
TOWNSHIP 44N RANGE 1W SECTION 21
IF CITY OR TOWN, STREET ADDRESS
407 High St.

7. CITY OR TOWN IF RURAL, VICINITY
Washington

8. DESCRIPTION OF LOCATION

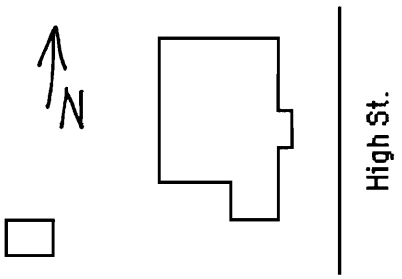

9. COORDINATES UTM
LAT
LONG

10. SITE ( ) STRUCTURE ( )
BUILDING (X) OBJECT ( )

11. ON NATIONAL REGISTER? YES ( ) NO (X)

12. IS IT ELIGIBLE? YES (X) NO ( )

13. PART OF ESTAB. HIST. DISTRICT? YES ( ) NO (X)

14. DISTRICT POTENTIAL? YES (X) NO ( )

15. NAME OF ESTABLISHED DISTRICT

16. THEMATIC CATEGORY

17. DATE(S) OR PERIOD
ca. 1930

18. STYLE OR DESIGN
English cottage 50 99

19. ARCHITECT OR ENGINEER

20. CONTRACTOR OR BUILDER

21. ORIGINAL USE, IF APPARENT
dwelling 10H 30 90

22. PRESENT USE
dwelling

23. OWNERSHIP PUBLIC ( ) PRIVATE (X)

24. OWNER'S NAME AND ADDRESS IF KNOWN

25. OPEN TO PUBLIC? YES ( ) NO (X)

26. LOCAL CONTACT PERSON OR ORGANIZATION

27. OTHER SURVEYS IN WHICH INCLUDED

28. NO. OF STORIES 1 1/2

29. BASEMENT? YES (X) NO ( )

30. FOUNDATION MATERIAL
concrete

31. WALL CONSTRUCTION
wood frame

32. ROOF TYPE AND MATERIAL
gable, asphalt GB

33. NO. OF BAYS
FRONT 3 SIDE 3

34. WALL TREATMENT
brick

35. PLAN SHAPE irregular

36. CHANGES (EXPLAIN IN NO. 42) ADDITION ( ) ALTERED ( ) MOVED ( )

37. CONDITION
INTERIOR
EXTERIOR good

38. PRESERVATION UNDERWAY? YES ( ) NO (X)

39. ENDANGERED? BY WHAT? YES ( ) NO (X)

40. VISIBLE FROM PUBLIC ROAD? YES (X) NO ( )

41. DISTANCE FROM AND FRONTAGE ON ROAD

42. FURTHER DESCRIPTION OF IMPORTANT FEATURES

See continuation sheet.

PHOTO MUST BE PROVIDED

43. HISTORY AND SIGNIFICANCE

See continuation sheet.

44. DESCRIPTION OF ENVIRONMENT AND OUTBUILDINGS

House is located in an urban neighborhood. At the rear is a single bay wood frame gable garage.

45. SOURCES OF INFORMATION

46. PREPARED BY
Betz/Thomason

47. ORGANIZATION
Thomason & Assoc.

48. DATE
1/92

49. REVISION DATE(S)

RETURN THIS FORM WHEN COMPLETED TO: OFFICE OF HISTORIC PRESERVATION
P.O. BOX 176
JEFFERSON CITY, MISSOURI 65102
PH. 314-751-5365

IF ADDITIONAL SPACE IS NEEDED, ATTACH SEPARATE SHEET(S) TO THIS FORM

1. NO. 875
2. COUNTY Franklin
3. PRESENT LOCAL NAME(S) OR DESIGNATION(S)
4. OTHER NAME(S)
5. TOWNSHIP 44N
6. RANGE 1W
7. SECTION 21

Sketch map of location Site No. _____

Section _____ Township _____ Range _____

Indicate the chief topographical features, such as streams and elevations. Also indicate houses and roads. Indicate the site location by enclosing the site area with dotted line. Note scale of map and portion of section included in sketch map. Include drawings, photographs, etc. on additional pages.

Indicate part of section included in sketch map.

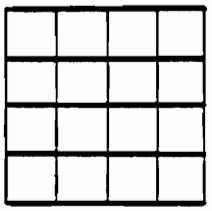



Notes:

THIS IS PROBABLY THE ONE MOST IMPORTANT PART OF THIS DATA FORM!

Please Attach **a copy of a topographic map with the site marked on it.**

Site Number: 875 (continued)

42. The dwelling is a 1 1/2-story wood frame English cottage with a concrete foundation, brick veneer, and a gable roof of asphalt shingles. The front has 3 bays and the side has 3 bays. On the main facade is an extended gable roof entry bay and a concrete landing with wrought iron railing. The main entrance has an elliptical single light glass and wood door set within a segmental stone arch. The windows are 6/6 wood sash and multi-light fixed wood sash. There is a central interior wall brick chimney.

43. This dwelling is part of the residential development along High Street which began in the late 1800's when the street was the western edge of Washington. This lot is not shown on the 1893/1898/1908/1916/1926 Sanborn maps.



MISSOURI OFFICE OF HISTORIC PRESERVATION

ARCHITECTURAL/HISTORIC INVENTORY SURVEY FORM

FR-AS-003-3416

1. NO. 876

2. COUNTY Franklin

3. LOCATION OF NEGATIVES

4. PRESENT LOCAL NAME(S) OR DESIGNATION(S)

5. OTHER NAME(S)

6. SPECIFIC LEGAL LOCATION
TOWNSHIP 44N RANGE 1W SECTION 21
IF CITY OR TOWN, STREET ADDRESS
409 High St.

7. CITY OR TOWN IF RURAL, VICINITY
Washington

8. DESCRIPTION OF LOCATION

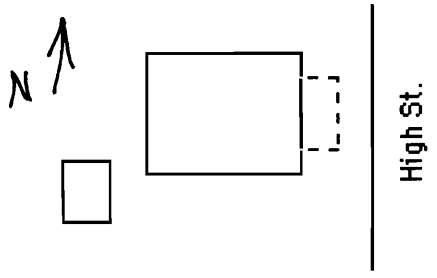

9. COORDINATES UTM
LAT
LONG

10. SITE ( ) STRUCTURE ( )
BUILDING (X) OBJECT ( )

11. ON NATIONAL REGISTER? YES ( ) NO (X)

12. IS IT ELIGIBLE? YES ( ) NO (X)

13. PART OF ESTAB. HIST. DISTRICT? YES ( ) NO (X)

14. DISTRICT POTENTIAL? YES ( ) NO (X)

15. NAME OF ESTABLISHED DISTRICT

16. THEMATIC CATEGORY

17. DATE(S) OR PERIOD
ca. 1925

18. STYLE OR DESIGN
bungalow 22

19. ARCHITECT OR ENGINEER

20. CONTRACTOR OR BUILDER 30 99

21. ORIGINAL USE, IF APPARENT
dwelling R1

22. PRESENT USE
dwelling

23. OWNERSHIP PUBLIC ( ) PRIVATE (X)

24. OWNER'S NAME AND ADDRESS IF KNOWN

25. OPEN TO PUBLIC? YES ( ) NO (X)

26. LOCAL CONTACT PERSON OR ORGANIZATION

27. OTHER SURVEYS IN WHICH INCLUDED

28. NO. OF STORIES 1 1/2

29. BASEMENT? YES (X) NO ( )

30. FOUNDATION MATERIAL
stone

31. WALL CONSTRUCTION
wood frame

32. ROOF TYPE AND MATERIAL
gable, asphalt

33. NO. OF BAYS FRONT 3 SIDE 3

34. WALL TREATMENT
brick

35. PLAN SHAPE rect.

36. CHANGES (EXPLAIN IN NO. 42) ADDITION ( ) ALTERED (X) MOVED ( )

37. CONDITION
INTERIOR
EXTERIOR good

38. PRESERVATION UNDERWAY? YES ( ) NO (X)

39. ENDANGERED? BY WHAT? YES ( ) NO (X)

40. VISIBLE FROM PUBLIC ROAD? YES (X) NO ( )

41. DISTANCE FROM AND FRONTAGE ON ROAD

42. FURTHER DESCRIPTION OF IMPORTANT FEATURES

See continuation sheet.

PHOTO MUST BE PROVIDED

43. HISTORY AND SIGNIFICANCE

See continuation sheet.

44. DESCRIPTION OF ENVIRONMENT AND OUTBUILDINGS
House is located in an urban neighborhood. At the rear is a wood frame garage/outbuilding with clipped roof.

45. SOURCES OF INFORMATION

46. PREPARED BY
Betz/Thomason

47. ORGANIZATION
Thomason & Assoc.

48. DATE 1/92

49. REVISION DATE(S)

RETURN THIS FORM WHEN COMPLETED TO: OFFICE OF HISTORIC PRESERVATION
P.O. BOX 176
JEFFERSON CITY, MISSOURI 65102
PH. 314-751-5365

IF ADDITIONAL SPACE IS NEEDED, ATTACH SEPARATE SHEET(S) TO THIS FORM

1. NO. 876
2. COUNTY Franklin
4. PRESENT LOCAL NAME(S) OR DESIGNATION(S)
5. OTHER NAME(S)
6. TOWNSHIP 44N
RANGE 1W
SECTION 21

Sketch map of location Site No. _____

Section _____ Township _____ Range _____

Indicate the chief topographical features, such as streams and elevations. Also indicate houses and roads. Indicate the site location by enclosing the site area with dotted line. Note scale of map and portion of section included in sketch map. Include drawings, photographs, etc. on additional pages.

Indicate part of section included in sketch map.



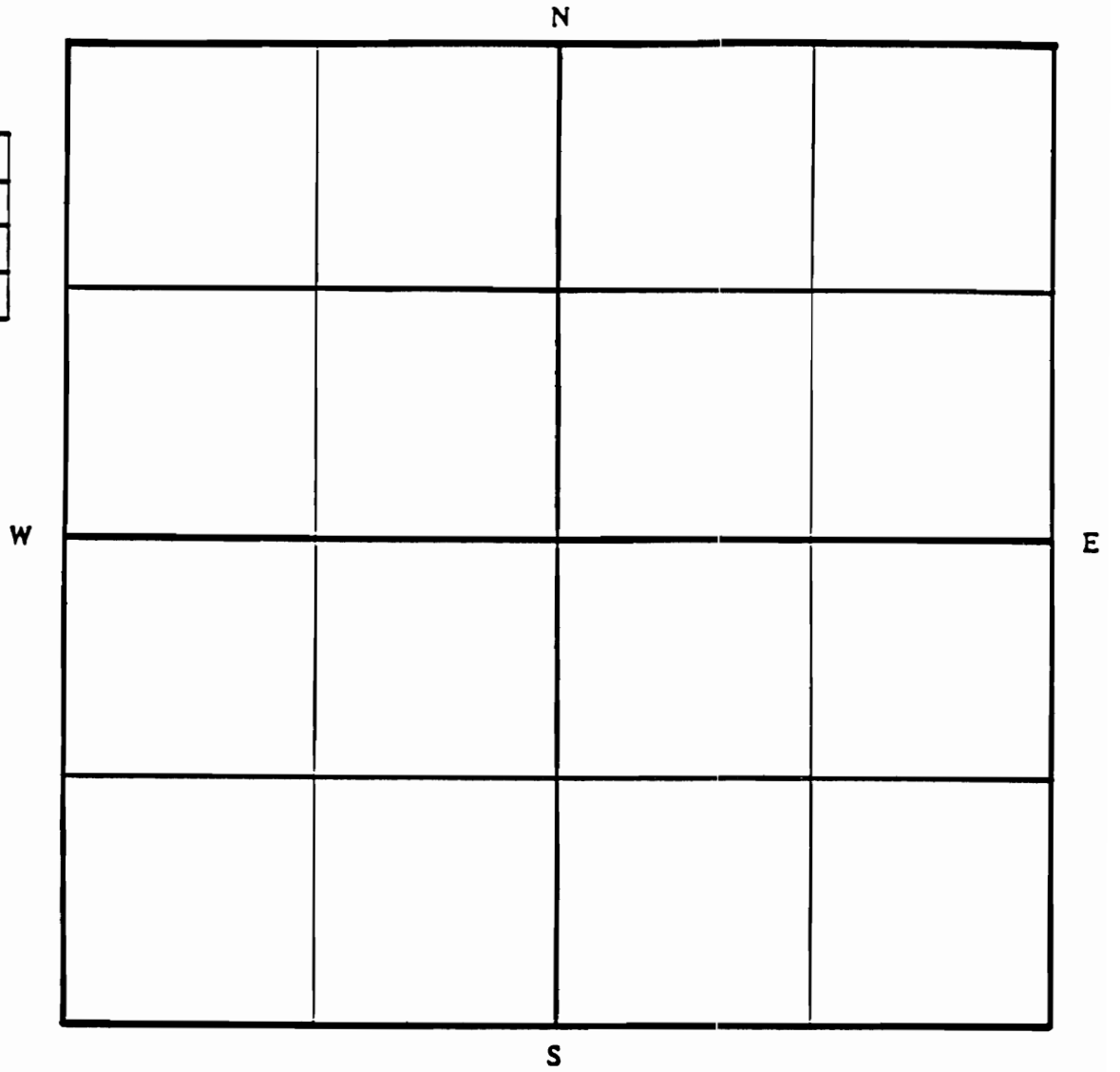

Notes:

THIS IS PROBABLY THE ONE MOST IMPORTANT PART OF THIS DATA FORM!

Please Attach **a copy of a topographic map with the site marked on it.**

Site Number: 876 (continued)

42. The dwelling is a 1 1/2-story wood frame bungalow with a stone foundation, brick veneer, and a gable roof of asphalt shingles. The front has 3 bays and the side has 3 bays. On the main facade is a 3/4 porch with a shed roof of asphalt shingles, tapered wood columns on brick piers, and a solid brick railing with turned wood posts and balusters on the wood stair. The main entrance has a multi-light glass and wood door with a soldier course lintel. The windows are 1/1 wood sash with soldier course lintels and header course sills. A gable roof dormer with 3 horizontal 2/2 wood sash windows, asphalt shingle exterior, and fish scales in the gable field is on the east. There is a central interior wall brick chimney.

43. This dwelling is part of the residential development along High Street which began in the late 1800's when the street was the western edge of Washington. This lot is not shown on the 1893/1898/1908/1916/1926 Sanborn maps.



MISSOURI OFFICE OF HISTORIC PRESERVATION

ARCHITECTURAL/HISTORIC INVENTORY SURVEY FORM

FR-NC-003-341

1. NO. 858

2. COUNTY Franklin

3. LOCATION OF NEGATIVES

4. PRESENT LOCAL NAME(S) OR DESIGNATION(S)

5. OTHER NAME(S)

6. SPECIFIC LEGAL LOCATION
TOWNSHIP 44N RANGE 1W SECTION 22
IF CITY OR TOWN, STREET ADDRESS
410 High St.

7. CITY OR TOWN IF RURAL, VICINITY
Washington

8. DESCRIPTION OF LOCATION

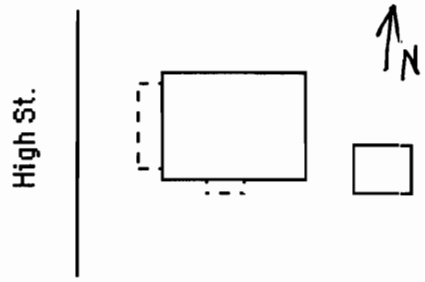

9. COORDINATES UTM
LAT
LONG

10. SITE ( ) STRUCTURE ( )
BUILDING (X) OBJECT ( )

11. ON NATIONAL REGISTER? YES ( ) NO (X)

12. IS IT ELIGIBLE? YES ( ) NO (X)

13. PART OF ESTAB. HIST. DISTRICT? YES ( ) NO (X)

14. DISTRICT POTENTIAL? YES (?) NO (X)

15. NAME OF ESTABLISHED DISTRICT

16. THEMATIC CATEGORY

17. DATE(S) OR PERIOD
ca. 1920

18. STYLE OR DESIGN
open gable 18

19. ARCHITECT OR ENGINEER

20. CONTRACTOR OR BUILDER

21. ORIGINAL USE, IF APPARENT
dwelling 1 out U3

22. PRESENT USE
dwelling T9

23. OWNERSHIP PUBLIC ( ) PRIVATE (X)

24. OWNER'S NAME AND ADDRESS IF KNOWN

25. OPEN TO PUBLIC? YES ( ) NO (X)

26. LOCAL CONTACT PERSON OR ORGANIZATION

27. OTHER SURVEYS IN WHICH INCLUDED

28. NO. OF STORIES 1 1/2

29. BASEMENT? YES (X) NO ( )

30. FOUNDATION MATERIAL
concrete

31. WALL CONSTRUCTION
wood frame

32. ROOF TYPE AND MATERIAL
gable asphalt DR

33. NO. OF BAYS FRONT 3 SIDE 3

34. WALL TREATMENT
weatherboard

35. PLAN SHAPE rect.

36. CHANGES (EXPLAIN IN NO. 42) ADDITION ( ) ALTERED ( ) MOVED ( )

37. CONDITION
INTERIOR
EXTERIOR good

38. PRESERVATION UNDERWAY? YES ( ) NO (X)

39. ENDANGERED? BY WHAT? YES ( ) NO (X)

40. VISIBLE FROM PUBLIC ROAD? YES (X) NO ( )

41. DISTANCE FROM AND FRONTAGE ON ROAD

42. FURTHER DESCRIPTION OF IMPORTANT FEATURES

See continuation sheet.

PHOTO MUST BE PROVIDED

43. HISTORY AND SIGNIFICANCE

See continuation sheet.

44. DESCRIPTION OF ENVIRONMENT AND OUTBUILDINGS
House is located in an urban neighborhood. At the rear is a single bay wood frame garage.

45. SOURCES OF INFORMATION
1919 Atlas

46. PREPARED BY
Betz/Thomason

47. ORGANIZATION
Thomason & Assoc.

48. DATE
1/92

49. REVISION DATE(S)

RETURN THIS FORM WHEN COMPLETED TO: OFFICE OF HISTORIC PRESERVATION
P.O. BOX 176
JEFFERSON CITY, MISSOURI 65102
PH. 314-751-5365

IF ADDITIONAL SPACE IS NEEDED, ATTACH SEPARATE SHEET(S) TO THIS FORM

1. NO. 858
2. COUNTY Franklin
3. OTHER NAME(S)
4. PRESENT LOCAL NAME(S) OR DESIGNATION(S)
5. TOWNSHIP 44N
6. RANGE 1W
7. SECTION 22

Sketch map of location Site No. _____

Section _____ Township _____ Range _____

Indicate the chief topographical features, such as streams and elevations. Also indicate houses and roads. Indicate the site location by enclosing the site area with dotted line. Note scale of map and portion of section included in sketch map. Include drawings, photographs, etc. on additional pages.

Indicate part of section included in sketch map.

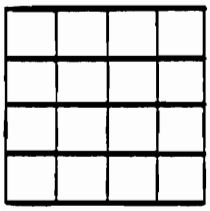

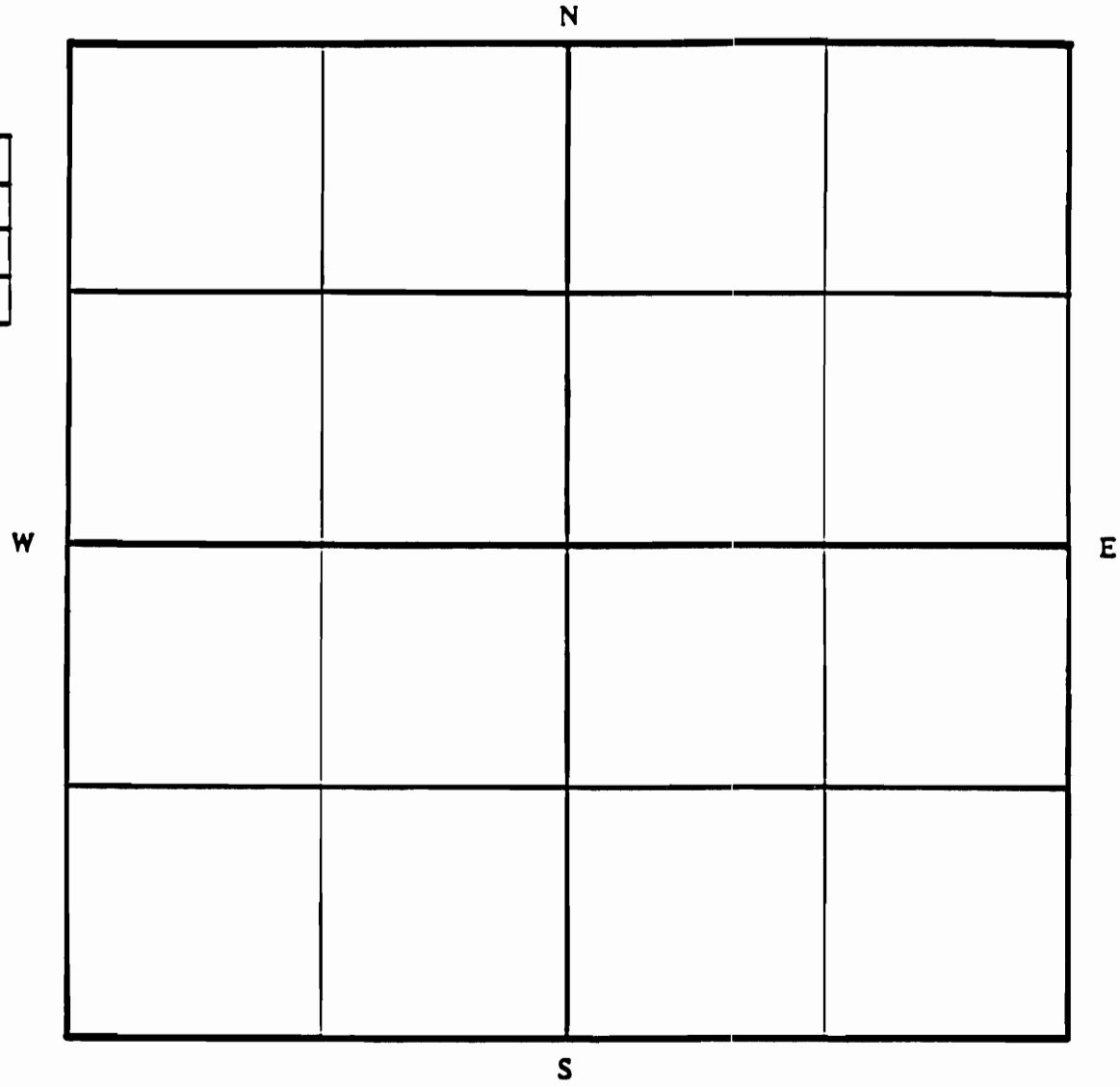

Notes:

THIS IS PROBABLY THE ONE MOST IMPORTANT PART OF THIS DATA FORM!

Please Attach **a copy of a topographic map with the site marked on it.**

Site Number: 858 (continued)

42. The dwelling is a 1 1/2-story wood frame open gable with a concrete foundation, weatherboard exterior, and a gable roof of asphalt shingles. The front has 3 bays and the side has 3 bays. On the main facade is a 3/4 porch with a hipped roof of asphalt shingles and wrought iron posts. The main entrance has a multi-light glass and wood door. A trellis gabled porch is over a secondary entrance on the south. The windows are vertical 4/1 and 3/1 wood sash. Hipped roof dormers with 2 windows and asphalt siding are on the south and north. There is a central interior wall brick chimney.

43. This dwelling is part of the residential development along High Street which began in the late 1800's when the street was the western edge of Washington. This lot is not shown on the 1893/1898/1908/1916/1926 Sanborn maps. According to the 1919 atlas, it is part of the J. H. Lefman Estate.



MISSOURI OFFICE OF HISTORIC PRESERVATION

ARCHITECTURAL/HISTORIC INVENTORY SURVEY FORM

FR-AS-003-348

1. NO. 877

2. COUNTY Franklin

3. LOCATION OF NEGATIVES

4. PRESENT LOCAL NAME(S) OR DESIGNATION(S)

5. OTHER NAME(S)

6. SPECIFIC LEGAL LOCATION
TOWNSHIP 44N RANGE 1W SECTION 21
IF CITY OR TOWN, STREET ADDRESS
411 High St.

7. CITY OR TOWN IF RURAL, VICINITY
Washington

8. DESCRIPTION OF LOCATION

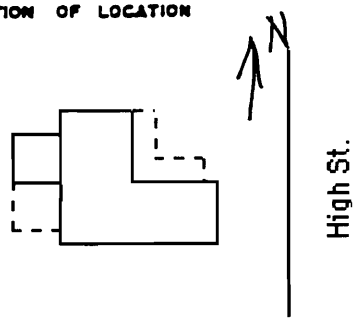

9. COORDINATES UTM
LAT
LONG

10. SITE ( ) STRUCTURE ( )
BUILDING (X) OBJECT ( )

11. ON NATIONAL REGISTER? YES ( ) NO (X)

12. IS IT ELIGIBLE? YES (X) NO ( )

13. PART OF ESTAB. HIST. DISTRICT? YES ( ) NO (X)

14. DISTRICT POTENTIAL? YES (X) NO ( )

15. NAME OF ESTABLISHED DISTRICT

16. THEMATIC CATEGORY

17. DATE(S) OR PERIOD
ca. 1900

18. STYLE OR DESIGN
gabled ell 07

19. ARCHITECT OR ENGINEER

20. CONTRACTOR OR BUILDER 30 20

21. ORIGINAL USE, IF APPARENT
dwelling 09

22. PRESENT USE
dwelling

23. OWNERSHIP PUBLIC ( ) PRIVATE (X)

24. OWNER'S NAME AND ADDRESS IF KNOWN

25. OPEN TO PUBLIC? YES ( ) NO (X)

26. LOCAL CONTACT PERSON OR ORGANIZATION

27. OTHER SURVEYS IN WHICH INCLUDED

28. NO. OF STORIES 1 1/2

29. BASEMENT? YES (X) NO ( )

30. FOUNDATION MATERIAL
stone

31. WALL CONSTRUCTION
brick

32. ROOF TYPE AND MATERIAL
gable, asphalt

33. NO. OF BAYS FRONT 4 SIDE 3

34. WALL TREATMENT
7-course common

35. PLAN SHAPE LS rect.

36. CHANGES (EXPLAIN IN NO. 42) ADDITION (X) ALTERED ( ) MOVED ( )

37. CONDITION
INTERIOR
EXTERIOR good

38. PRESERVATION UNDERWAY? YES ( ) NO (X)

39. ENDANGERED? BY WHAT? YES ( ) NO (X)

40. VISIBLE FROM PUBLIC ROAD? YES (X) NO ( )

41. DISTANCE FROM AND FRONTAGE ON ROAD

42. FURTHER DESCRIPTION OF IMPORTANT FEATURES

See continuation sheet.

PHOTO MUST BE PROVIDED

43. HISTORY AND SIGNIFICANCE

See continuation sheet.

44. DESCRIPTION OF ENVIRONMENT AND OUTBUILDINGS
House is located in an urban neighborhood. There are no outbuildings.

45. SOURCES OF INFORMATION
1915 Water Works Improvements Map, 1898 Atlas, 1919 Atlas

46. PREPARED BY
Betz/Thomason

47. ORGANIZATION
Thomason & Assoc.

48. DATE 1/92

49. REVISION DATE(S)

RETURN THIS FORM WHEN COMPLETED TO: OFFICE OF HISTORIC PRESERVATION
P.O. BOX 176
JEFFERSON CITY, MISSOURI 65102
PH. 314-751-5365

IF ADDITIONAL SPACE IS NEEDED, ATTACH SEPARATE SHEET(S) TO THIS FORM

1. NO. 877
2. COUNTY Franklin
3. OTHER NAME(S)
4. PRESENT LOCAL NAME(S) OR DESIGNATION(S)
5. TOWNSHIP 44N
6. RANGE 1W
7. SECTION 21

Sketch map of location Site No. _____

Section _____ Township _____ Range _____

Indicate the chief topographical features, such as streams and elevations. Also indicate houses and roads. Indicate the site location by enclosing the site area with dotted line. Note scale of map and portion of section included in sketch map. Include drawings, photographs, etc. on additional pages.

Indicate part of section included in sketch map.

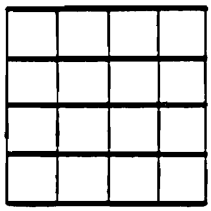



Notes:

THIS IS PROBABLY THE ONE MOST IMPORTANT PART OF THIS DATA FORM!

Please Attach **a copy of a topographic map with the site marked on it.**

Site Number: 877 (continued)

42. The dwelling is a 1 1/2-story brick gabled ell with a stone foundation, 7-course common bond exterior, and an intersecting gable roof of asphalt shingles. The front has 4 bays and the side has 3 bays. On the main facade is an other bay porch with a hipped roof of asphalt shingles, turned wood columns, wood fan brackets, and an open railing with turned wood balusters. The main entrances have single light glass and wood door with a single light transoms set within segmental arches of 2-course header brick. The windows are 1/1 wood sash with ornamental wood shutters and are set within segmental arches of 2-course header brick. A gable roof dormer with 1 window and asphalt shingles exterior is on the south. There is an interior wall brick chimney on the north. On the west is an old 1-story brick gable roof addition and a shed roof porch with square wood columns and lattice railing.

43. This dwelling is part of the residential development along High Street which began in the late 1800's when the street was the western edge of Washington. This lot is not shown on the 1893/1898/1908/1916/1926 Sanborn maps. A building is shown at this location on the 1915 Water Works Improvements Map. According to the atlases, it was owned in 1898 by M. C. Boland and in 1919 by J. H. Boland.



MISSOURI OFFICE OF HISTORIC PRESERVATION

ARCHITECTURAL/HISTORIC INVENTORY SURVEY FORM

FR-AS-063-349

1. NO. 857

2. COUNTY Franklin

3. LOCATION OF NEGATIVES

4. PRESENT LOCAL NAME(S) OR DESIGNATION(S)

5. OTHER NAME(S)

6. SPECIFIC LEGAL LOCATION TOWNSHIP 44N RANGE 1W SECTION 22
IF CITY OR TOWN, STREET ADDRESS 414 High St.

7. CITY OR TOWN Washington IF RURAL, VICINITY

8. DESCRIPTION OF LOCATION

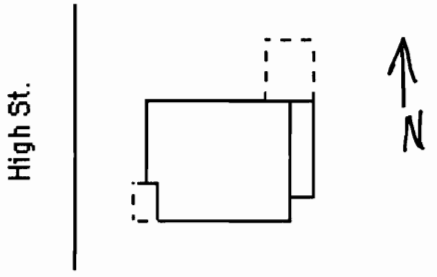

9. COORDINATES UTM
LAT
LONG

10. SITE ( ) STRUCTURE ( )
BUILDING (X) OBJECT ( )

11. ON NATIONAL REGISTER? YES ( ) NO (X)

12. IS IT ELIGIBLE? YES ( ) NO (X)

13. PART OF ESTAB. HIST. DISTRICT? YES ( ) NO (X)

14. DISTRICT POTENTIAL? YES ( ) NO (X)

15. NAME OF ESTABLISHED DISTRICT

16. THEMATIC CATEGORY

17. DATE(S) OR PERIOD ca. 1915

18. STYLE OR DESIGN open gable 18

19. ARCHITECT OR ENGINEER

20. CONTRACTOR OR BUILDER

21. ORIGINAL USE, IF APPARENT dwelling DD

22. PRESENT USE dwelling

23. OWNERSHIP PUBLIC ( ) PRIVATE (X)

24. OWNER'S NAME AND ADDRESS IF KNOWN

25. OPEN TO PUBLIC? YES ( ) NO (X)

26. LOCAL CONTACT PERSON OR ORGANIZATION

27. OTHER SURVEYS IN WHICH INCLUDED

28. NO. OF STORIES 1 1/2

29. BASEMENT? YES (X) NO ( )

30. FOUNDATION MATERIAL concrete

31. WALL CONSTRUCTION wood frame

32. ROOF TYPE AND MATERIAL SD gable, st. seam metal DR

33. NO. OF BAYS FRONT 3 SIDE 4

34. WALL TREATMENT aluminum

35. PLAN SHAPE irregular

36. CHANGES (EXPLAIN IN NO. 42) ADDITION ( ) ALTERED (X) MOVED ( )

37. CONDITION INTERIOR _____ EXTERIOR good

38. PRESERVATION UNDERWAY? YES ( ) NO (X)

39. ENDANGERED? BY WHAT? YES ( ) NO (X)

40. VISIBLE FROM PUBLIC ROAD? YES (X) NO ( )

41. DISTANCE FROM AND FRONTAGE ON ROAD

42. FURTHER DESCRIPTION OF IMPORTANT FEATURES

See continuation sheet.

PHOTO MUST BE PROVIDED

43. HISTORY AND SIGNIFICANCE

See continuation sheet.

44. DESCRIPTION OF ENVIRONMENT AND OUTBUILDINGS

House is located in an urban neighborhood. Attached is a carport with metal columns and wood frame storage shed.

45. SOURCES OF INFORMATION
1919 Atlas

46. PREPARED BY
Betz/Thomason

47. ORGANIZATION
Thomason & Assoc.

48. DATE 1/92

49. REVISION DATE(S)

RETURN THIS FORM WHEN COMPLETED TO: OFFICE OF HISTORIC PRESERVATION
P.O. BOX 176
JEFFERSON CITY, MISSOURI 65102
PH. 314-751-5365

IF ADDITIONAL SPACE IS NEEDED, ATTACH SEPARATE SHEET(S) TO THIS FORM

1 NO. 857
2 COUNTY Franklin
4 PRESENT LOCAL NAME(S) OR DESIGNATION(S)
5 OTHER NAME(S)
6 TOWNSHIP 44N
RANGE 1W
SECTION 22

Sketch map of location Site No. _____

Section _____ Township _____ Range _____

Indicate the chief topographical features, such as streams and elevations. Also indicate houses and roads. Indicate the site location by enclosing the site area with dotted line. Note scale of map and portion of section included in sketch map. Include drawings, photographs, etc. on additional pages.

Indicate part of section included in sketch map.

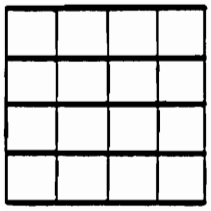



Notes:

THIS IS PROBABLY THE ONE MOST IMPORTANT PART OF THIS DATA FORM!

Please Attach **a copy of a topographic map with the site marked on it.**

Site Number: 857 (continued)

42. The dwelling is a 1 1/2-story wood frame open gable with a concrete foundation, aluminum siding, and a gable roof of standing seam metal. The front has 3 bays and the side has 4 bays. On the main facade is a partially incised other bay porch with a gable roof of standing seam metal and wrought iron posts and railing. The main entrance has a newer single light glass and wood door. The windows are 1/1 aluminum sash. Shed roof dormers with 1 window are on the south and north. There is a central interior wall brick chimney and a flue on the east. Also on the east is an enclosed 1-story wood frame porch.

43. This dwelling is part of the residential development along High Street which began in the late 1800's when the street was the western edge of Washington. This lot is not shown on the 1893/1898/1908/1916/1926 Sanborn maps. According to the 1919 atlas, it is part of the J. H. Lefman Estate.



MISSOURI OFFICE OF HISTORIC PRESERVATION

ARCHITECTURAL/HISTORIC INVENTORY SURVEY FORM

FR-AS-003-350

1. NO. 878

2. COUNTY Franklin

3. LOCATION OF NEGATIVES

4. PRESENT LOCAL NAME(S) OR DESIGNATION(S)

5. OTHER NAME(S)

6. SPECIFIC LEGAL LOCATION TOWNSHIP 44N RANGE 1W SECTION 21
IF CITY OR TOWN, STREET ADDRESS 415 High St.

7. CITY OR TOWN Washington IF RURAL, VICINITY

8. DESCRIPTION OF LOCATION

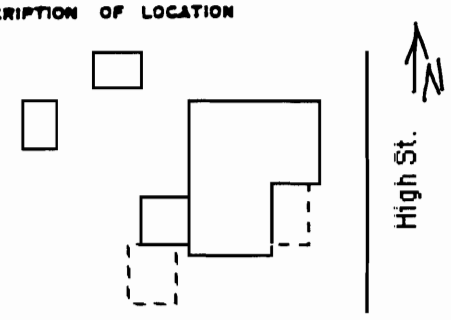

9. COORDINATES UTM
LAT
LONG

10. SITE ( ) STRUCTURE ( )
BUILDING (X) OBJECT ( )

11. ON NATIONAL REGISTER? YES ( ) NO (X)

12. IS IT ELIGIBLE? YES (X) NO (X)

13. PART OF ESTAB. HIST. DISTRICT? YES ( ) NO (X)

14. DISTRICT POTENTIAL? YES (X) NO (X)

15. NAME OF ESTABLISHED DISTRICT

16. THEMATIC CATEGORY

17. DATE(S) OR PERIOD ca. 1910

18. STYLE OR DESIGN gabled ell 07

19. ARCHITECT OR ENGINEER

20. CONTRACTOR OR BUILDER

21. ORIGINAL USE, IF APPARENT dwelling 2 OUF OH

22. PRESENT USE dwelling

23. OWNERSHIP PUBLIC ( ) PRIVATE (X)

24. OWNER'S NAME AND ADDRESS IF KNOWN

25. OPEN TO PUBLIC? YES ( ) NO (X)

26. LOCAL CONTACT PERSON OR ORGANIZATION

27. OTHER SURVEYS IN WHICH INCLUDED

28. NO. OF STORIES 1 1/2 F1

29. BASEMENT? YES (X) NO ( )

30. FOUNDATION MATERIAL stone

31. WALL CONSTRUCTION wood frame

32. ROOF TYPE AND MATERIAL gable, st. seam metal SD

33. NO. OF BAYS FRONT 3 SIDE 2

34. WALL TREATMENT Wood

35. PLAN SHAPE LS rect.

36. CHANGES (EXPLAIN IN NO. 42) ADDITION ( ) ALTERED ( ) MOVED ( )

37. CONDITION INTERIOR _____ EXTERIOR good

38. PRESERVATION UNDERWAY? YES ( ) NO (X)

39. ENDANGERED? BY WHAT? YES ( ) NO (X)

40. VISIBLE FROM PUBLIC ROAD? YES (X) NO ( )

41. DISTANCE FROM AND FRONTAGE ON ROAD

42. FURTHER DESCRIPTION OF IMPORTANT FEATURES

See continuation sheet.

PHOTO MUST BE PROVIDED

43. HISTORY AND SIGNIFICANCE

See continuation sheet.

44. DESCRIPTION OF ENVIRONMENT AND OUTBUILDINGS

House is located in an urban neighborhood. At the rear is a single bay wood frame garage and a metal outbuilding.

45. SOURCES OF INFORMATION

1915 Water Works Improvements Map, 1919 Atlas

46. PREPARED BY Betz/Thomason

47. ORGANIZATION Thomason & Assoc.

48. DATE 1/92

49. REVISION DATE(S)

RETURN THIS FORM WHEN COMPLETED TO: OFFICE OF HISTORIC PRESERVATION
P.O. BOX 176
JEFFERSON CITY, MISSOURI 65102
PH. 314-751-5365

IF ADDITIONAL SPACE IS NEEDED, ATTACH SEPARATE SHEET(S) TO THIS FORM

1 NO. 878
2. COUNTY Franklin
4. PRESENT LOCAL NAME(S) OR DESIGNATION(S)
5. OTHER NAME(S)
6. TOWNSHIP 44N
RANGE 1W
SECTION 21

Sketch map of location Site No. _____

Section _____ Township _____ Range _____

Indicate the chief topographical features, such as streams and elevations. Also indicate houses and roads. Indicate the site location by enclosing the site area with dotted line. Note scale of map and portion of section included in sketch map. Include drawings, photographs, etc. on additional pages.

Indicate part of section included in sketch map.



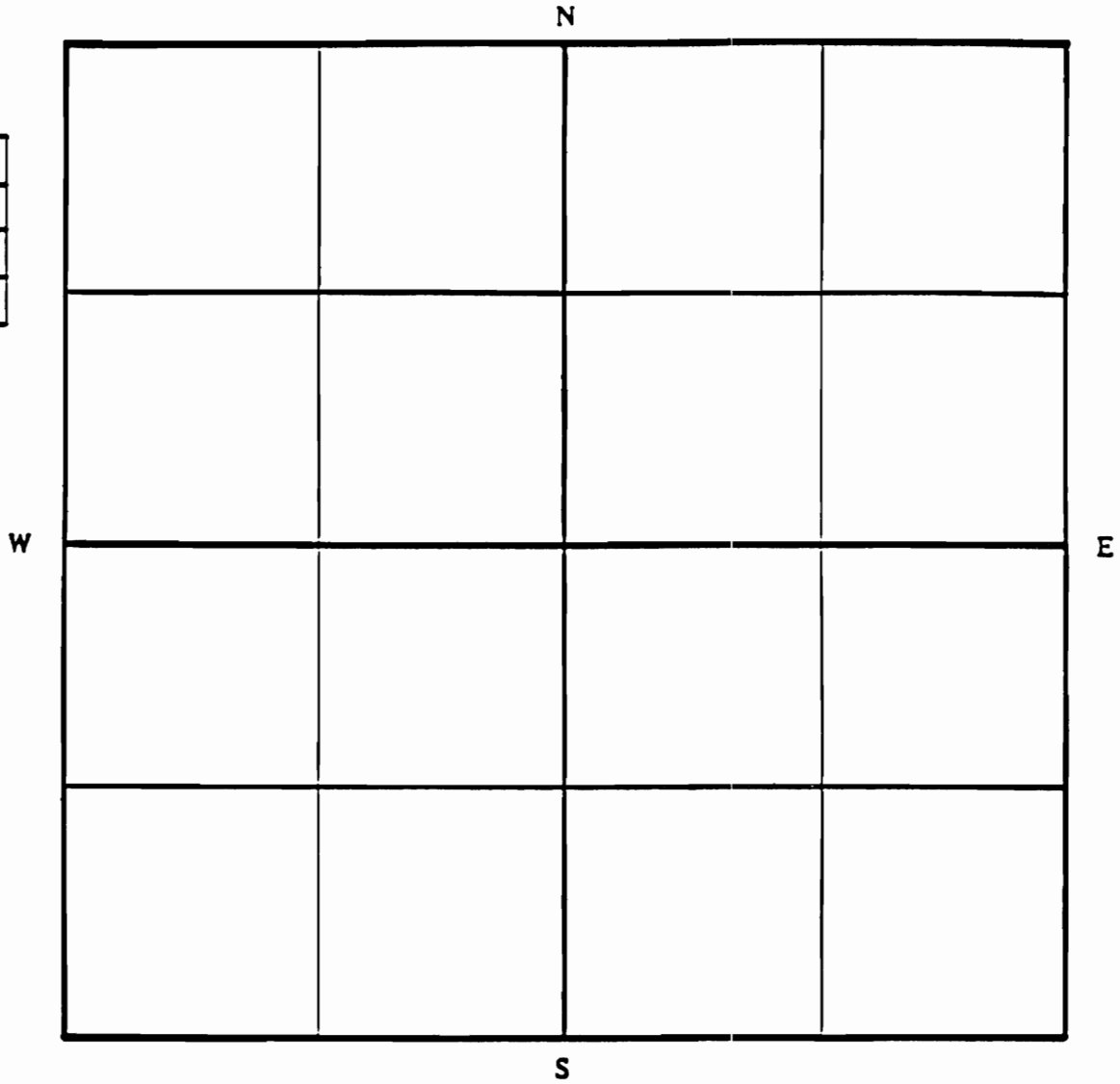

Notes:

THIS IS PROBABLY THE ONE MOST IMPORTANT PART OF THIS DATA FORM!

Please Attach **a copy of a topographic map with the site marked on it.**

Site Number: 878 (continued)

42. The dwelling is a 1 1/2-story wood frame gabled ell with a stone foundation, weatherboard exterior, and an intersecting gable roof of standing seam metal. The front has 3 bays and the side has 2 bays. On the main facade is an other bay porch with a hipped roof of standing seam metal and wrought iron posts and railing. Pilaster 'ghosts' are covered with wood planks. The main entrance has a newer single light glass and wood door with an infilled transom. The windows are 1/1 wood sash. A wall dormer is on the north. On the west is a 1-story wood frame shed roof addition with an attached shed roof carport with square wood columns and an enclosed west facade.

43. This dwelling is part of the residential development along High Street which began in the late 1800's when the street was the western edge of Washington. This lot is not shown on the 1893/1898/1908/1916/1926 Sanborn maps. A building is shown at this location on the 1915 Water Works Improvements Map. According to the atlas, it was owned in 1919 by M. Fink.



MISSOURI OFFICE OF HISTORIC PRESERVATION

ARCHITECTURAL/HISTORIC INVENTORY SURVEY FORM

FR-AS-003-351

1. NO. 856

2. COUNTY Franklin

3. LOCATION OF NEGATIVES

4. PRESENT LOCAL NAME(S) OR DESIGNATION(S)

5. OTHER NAME(S)

6. SPECIFIC LEGAL LOCATION TOWNSHIP 44N RANGE 1W SECTION 22

IF CITY OR TOWN, STREET ADDRESS 416 High St.

7. CITY OR TOWN Washington IF RURAL, VICINITY

8. DESCRIPTION OF LOCATION

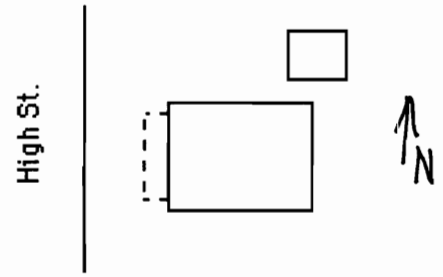

9. COORDINATES UTM
LAT
LONG

10. SITE ( ) STRUCTURE ( )
BUILDING (X) OBJECT ( )

11. ON NATIONAL REGISTER? YES ( ) NO (X)

12. IS IT ELIGIBLE? YES ( ) NO (X)

13. PART OF ESTAB. HIST. DISTRICT? YES ( ) NO (X)

14. DISTRICT POTENTIAL? YES ( ) NO (X)

15. NAME OF ESTABLISHED DISTRICT

16. THEMATIC CATEGORY

17. DATE(S) OR PERIOD ca. 1915

18. STYLE OR DESIGN open gable 18

19. ARCHITECT OR ENGINEER

20. CONTRACTOR OR BUILDER

21. ORIGINAL USE, IF APPARENT dwelling TQ

22. PRESENT USE dwelling 1 dwel

23. OWNERSHIP PUBLIC ( ) PRIVATE (X)

24. OWNER'S NAME AND ADDRESS IF KNOWN

25. OPEN TO PUBLIC? YES ( ) NO (X)

26. LOCAL CONTACT PERSON OR ORGANIZATION

27. OTHER SURVEYS IN WHICH INCLUDED

28. NO. OF STORIES 1 1/2

29. BASEMENT? YES (X) NO ( )

30. FOUNDATION MATERIAL concrete

31. WALL CONSTRUCTION wood frame

32. ROOF TYPE AND MATERIAL gable, asphalt DR

33. NO. OF BAYS FRONT 3 SIDE 2

34. WALL TREATMENT vinyl 92

35. PLAN SHAPE rect.

36. CHANGES (EXPLAIN IN NO. 42) ADDITION ( ) ALTERED (X) MOVED ( )

37. CONDITION INTERIOR ____ EXTERIOR good

38. PRESERVATION UNDERWAY? YES ( ) NO (X)

39. ENDANGERED? BY WHAT? YES ( ) NO (X)

40. VISIBLE FROM PUBLIC ROAD? YES (X) NO ( )

41. DISTANCE FROM AND FRONTAGE ON ROAD

42. FURTHER DESCRIPTION OF IMPORTANT FEATURES

See continuation sheet.

PHOTO MUST BE PROVIDED

43. HISTORY AND SIGNIFICANCE

See continuation sheet.

44. DESCRIPTION OF ENVIRONMENT AND OUTBUILDINGS

House is located in an urban neighborhood. At the rear is a single bay wood frame garage.

45. SOURCES OF INFORMATION
1919 Atlas

46. PREPARED BY
Betz/Thomason

47. ORGANIZATION
Thomason & Assoc.

48. DATE 1/92

49. REVISION DATE(S)

RETURN THIS FORM WHEN COMPLETED TO: OFFICE OF HISTORIC PRESERVATION
P.O. BOX 176
JEFFERSON CITY, MISSOURI 65102
PH. 314-751-5365

IF ADDITIONAL SPACE IS NEEDED, ATTACH SEPARATE SHEET(S) TO THIS FORM

1. NO. 856
2. COUNTY Franklin
3. PRESENT LOCAL NAME(S) OR DESIGNATION(S)
4. OTHER NAME(S)
5. TOWNSHIP 44N
6. RANGE 1W
7. SECTION 22

Sketch map of location Site No. _____

Section _____ Township _____ Range _____

Indicate the chief topographical features, such as streams and elevations. Also indicate houses and roads. Indicate the site location by enclosing the site area with dotted line. Note scale of map and portion of section included in sketch map. Include drawings, photographs, etc. on additional pages.

Indicate part of section included in sketch map.

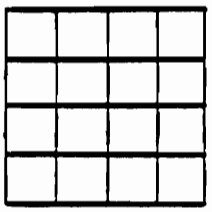

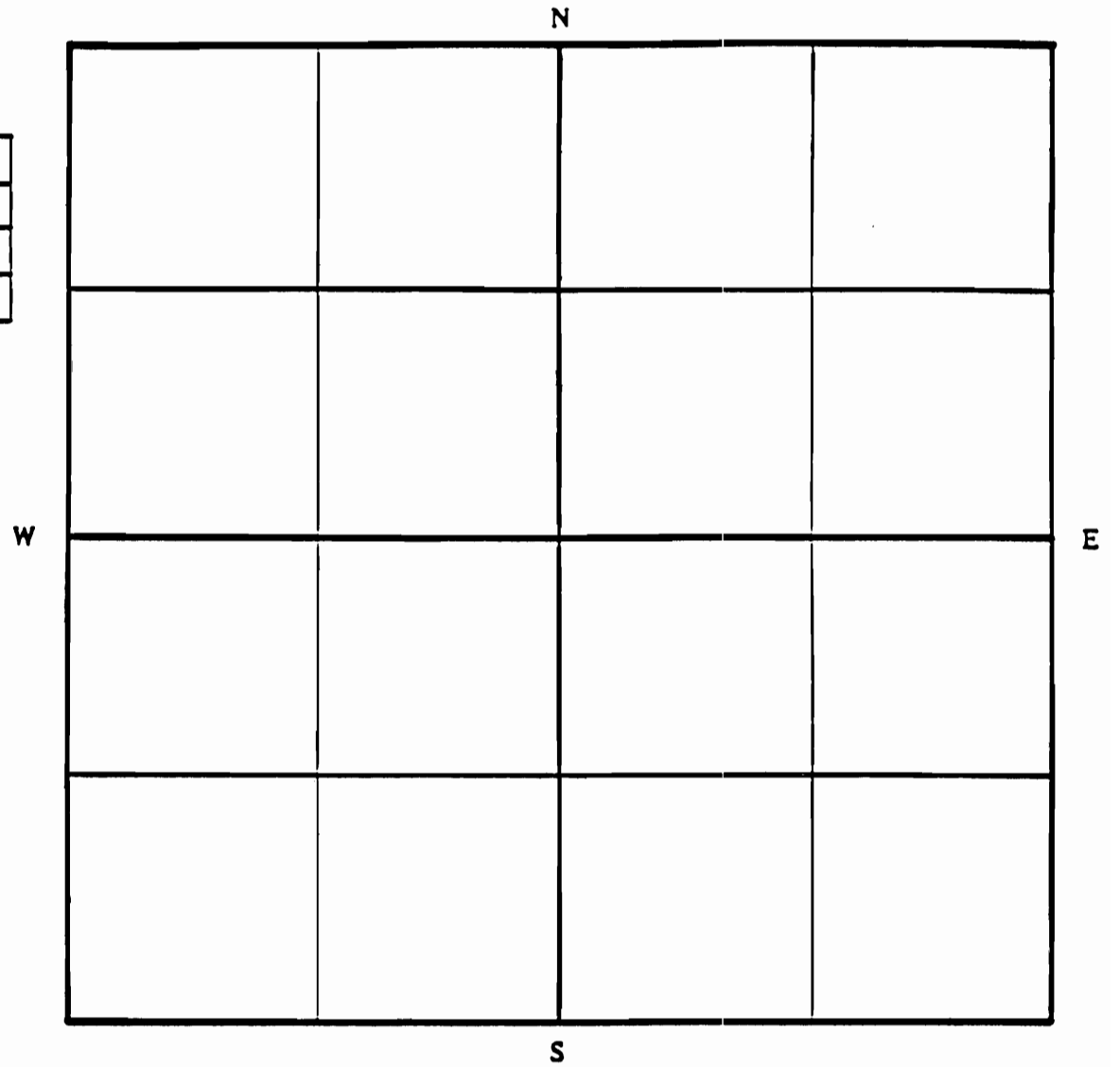

Notes:

THIS IS PROBABLY THE ONE MOST IMPORTANT PART OF THIS DATA FORM!

Please Attach **a copy of a topographic map with the site marked on it.**

Site Number: 856 (continued)

42. The dwelling is a 1 1/2-story wood frame open gable with a concrete foundation, vinyl siding, and a gable roof of asphalt shingles. The front has 3 bays and the side has 2 bays. On the main facade is a 3/4 porch with turned wood columns. The main entrance has a multi-light glass and wood door. The windows are 1/1 aluminum sash. Shed roof dormers with 1 window (used to be 2) are on the south and north. There is a central interior wall brick chimney. On the south is a 'hanging' door where a porch stair has been removed.

43. This dwelling is part of the residential development along High Street which began in the late 1800's when the street was the western edge of Washington. This lot is not shown on the 1893/1898/1908/1916/1926 Sanborn maps. According to the 1919 atlas, it is part of the J. H. Lefman Estate.



MISSOURI OFFICE OF HISTORIC PRESERVATION

ARCHITECTURAL/HISTORIC INVENTORY SURVEY FORM

FR-175-003-392

1. NO. 855

4. PRESENT LOCAL NAME(S) OR DESIGNATION(S)

2. COUNTY Franklin

5. OTHER NAME(S)

3. LOCATION OF NEGATIVES

6. SPECIFIC LEGAL LOCATION
TOWNSHIP 44N RANGE 1W SECTION 22
IF CITY OR TOWN, STREET ADDRESS
420 High St.

7. CITY OR TOWN IF RURAL, VICINITY
Washington

8. DESCRIPTION OF LOCATION

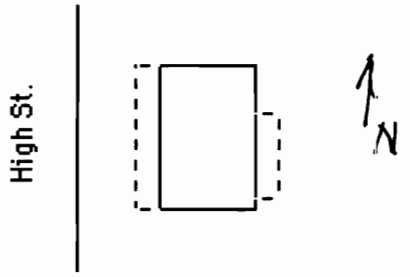

9. COORDINATES UTM
LAT
LONG

10. SITE ( ) STRUCTURE ( )
BUILDING (X) OBJECT ( )

11. ON NATIONAL REGISTER? YES ( ) NO (X)

12. IS IT ELIGIBLE? YES ( ) NO (X)

13. PART OF ESTAB. HIST. DISTRICT? YES ( ) NO (X)

14. DISTRICT POTENTIAL? YES ( ) NO (X)

15. NAME OF ESTABLISHED DISTRICT

16. THEMATIC CATEGORY

17. DATE(S) OR PERIOD
ca. 1930

18. STYLE OR DESIGN
central pass/double pile 49

19. ARCHITECT OR ENGINEER

20. CONTRACTOR OR BUILDER

21. ORIGINAL USE, IF APPARENT
dwelling Fu

22. PRESENT USE
dwelling

23. OWNERSHIP PUBLIC ( ) PRIVATE (X)

24. OWNER'S NAME AND ADDRESS IF KNOWN

25. OPEN TO PUBLIC? YES ( ) NO (X)

26. LOCAL CONTACT PERSON OR ORGANIZATION

27. OTHER SURVEYS IN WHICH INCLUDED

28. NO. OF STORIES 2

29. BASEMENT? YES (X) NO ( )

30. FOUNDATION MATERIAL
concrete

31. WALL CONSTRUCTION
wood frame

32. ROOF TYPE AND MATERIAL
gable, asphalt

33. NO. OF BAYS FRONT 3 SIDE 3

34. WALL TREATMENT
vinyl 92

35. PLAN SHAPE rect.

36. CHANGES (EXPLAIN IN NO. 42) ADDITION ( ) ALTERED (X) MOVED ( )

37. CONDITION
INTERIOR
EXTERIOR good

38. PRESERVATION UNDERWAY? YES ( ) NO (X)

39. ENDANGERED? BY WHAT? YES ( ) NO (X)

40. VISIBLE FROM PUBLIC ROAD? YES (X) NO ( )

41. DISTANCE FROM AND FRONTAGE ON ROAD

42. FURTHER DESCRIPTION OF IMPORTANT FEATURES

See continuation sheet.

PHOTO MUST BE PROVIDED

43. HISTORY AND SIGNIFICANCE

See continuation sheet.

44. DESCRIPTION OF ENVIRONMENT AND OUTBUILDINGS
House is located in an urban neighborhood. There are no outbuildings.

45. SOURCES OF INFORMATION
1919 Atlas

46. PREPARED BY
Betz/Thomason

47. ORGANIZATION
Thomason & Assoc.

48. DATE 1/92

49. REVISION DATE(S)

RETURN THIS FORM WHEN COMPLETED TO: OFFICE OF HISTORIC PRESERVATION
P.O. BOX 176
JEFFERSON CITY, MISSOURI 65102
PH. 314-751-5365

IF ADDITIONAL SPACE IS NEEDED, ATTACH SEPARATE SHEET(S) TO THIS FORM

1. NO. 855
2. COUNTY Franklin
3. LOCATION OF NEGATIVES
4. PRESENT LOCAL NAME(S) OR DESIGNATION(S)
5. OTHER NAME(S)
6. TOWNSHIP 44N
RANGE 1W
SECTION 22

Sketch map of location Site No. _____

Section _____ Township _____ Range _____

Indicate the chief topographical features, such as streams and elevations. Also indicate houses and roads. Indicate the site location by enclosing the site area with dotted line. Note scale of map and portion of section included in sketch map. Include drawings, photographs, etc. on additional pages.

Indicate part of section included in sketch map.

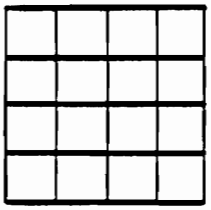

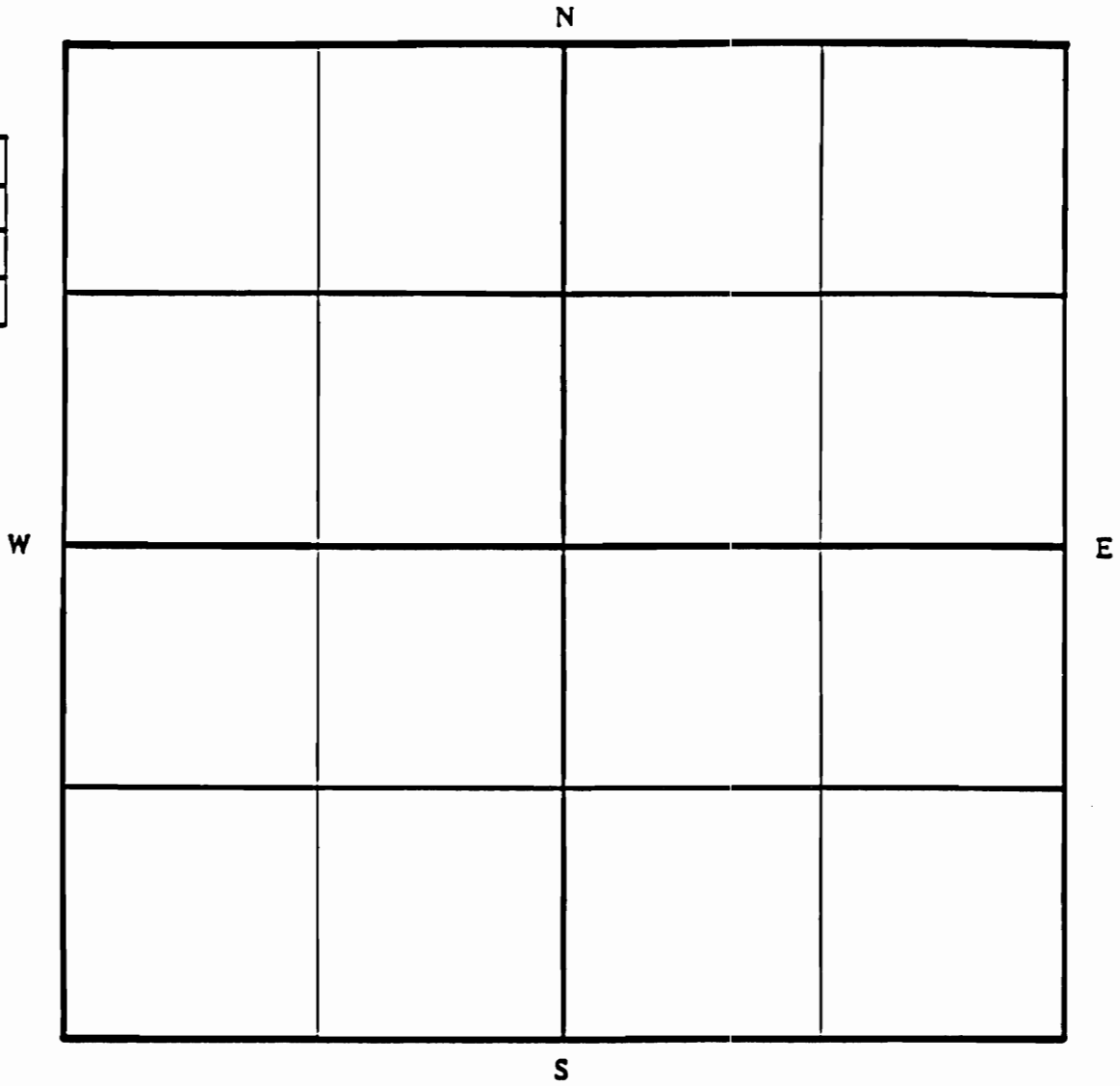

Notes:

THIS IS PROBABLY THE ONE MOST IMPORTANT PART OF THIS DATA FORM!

Please Attach **a copy of a topographic map with the site marked on it.**

Site Number: 855 (continued)

42. The dwelling is a 2-story wood frame central passage-double pile with a concrete foundation, vinyl siding, and a gable roof of asphalt shingles. The front has 3 bays and the side has 3 bays. On the main facade is a full porch with a shed roof of asphalt shingles and fluted metal columns. The main entrance has a newer multi-light glass and wood door. The windows are 1/1 wood sash and 1/1 aluminum sash.

43. This dwelling is part of the residential development along High Street which began in the late 1800's when the street was the western edge of Washington. This lot is not shown on the 1893/1898/1908/1916/1926 Sanborn maps. According to the 1919 atlas, it is part of the J. H. Lefman Estate.



MISSOURI OFFICE OF HISTORIC PRESERVATION

ARCHITECTURAL/HISTORIC INVENTORY SURVEY FORM

FR-A2-003-359

1. NO. 879

2. COUNTY Franklin

3. LOCATION OF NEGATIVES

4. PRESENT LOCAL NAME(S) OR DESIGNATION(S)

5. OTHER NAME(S)

6. SPECIFIC LEGAL LOCATION TOWNSHIP 44N RANGE 1W SECTION 22

IF CITY OR TOWN, STREET ADDRESS 421 High St.

7. CITY OR TOWN Washington IF RURAL, VICINITY

8. DESCRIPTION OF LOCATION

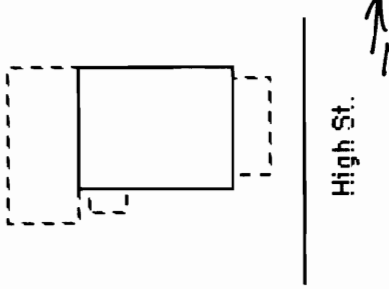

9. COORDINATES UTM
LAT
LONG

10. SITE ( ) STRUCTURE ( )
BUILDING (X) OBJECT ( )

11. ON NATIONAL REGISTER? YES ( ) NO (X)

12. IS IT ELIGIBLE? YES ( ) NO (X)

13. PART OF ESTAB. HIST. DISTRICT? YES ( ) NO (X)

14. DISTRICT POTENTIAL? YES ( ) NO (X)

15. NAME OF ESTABLISHED DISTRICT

16. THEMATIC CATEGORY

17. DATE(S) OR PERIOD ca. 1910

18. STYLE OR DESIGN open gable 18

19. ARCHITECT OR ENGINEER

20. CONTRACTOR OR BUILDER

21. ORIGINAL USE, IF APPARENT dwelling CB

22. PRESENT USE dwelling

23. OWNERSHIP PUBLIC ( ) PRIVATE (X)

24. OWNER'S NAME AND ADDRESS IF KNOWN

25. OPEN TO PUBLIC? YES ( ) NO (X)

26. LOCAL CONTACT PERSON OR ORGANIZATION

27. OTHER SURVEYS IN WHICH INCLUDED

28. NO. OF STORIES 1 1/2

29. BASEMENT? YES ( ) NO (X)

30. FOUNDATION MATERIAL concrete

31. WALL CONSTRUCTION wood frame

32. ROOF TYPE AND MATERIAL gable, st. seam metal

33. NO. OF BAYS FRONT 3 SIDE 2

34. WALL TREATMENT vinyl

35. PLAN SHAPE rect.

36. CHANGES (EXPLAIN IN NO. 42) ADDITION (X) ALTERED ( ) MOVED ( )

37. CONDITION INTERIOR ____ EXTERIOR good

38. PRESERVATION UNDERWAY? YES ( ) NO (X)

39. ENDANGERED? BY WHAT? YES ( ) NO (X)

40. VISIBLE FROM PUBLIC ROAD? YES (X) NO ( )

41. DISTANCE FROM AND FRONTAGE ON ROAD

42. FURTHER DESCRIPTION OF IMPORTANT FEATURES

See continuation sheet.

PHOTO MUST BE PROVIDED

43. HISTORY AND SIGNIFICANCE

See continuation sheet.

44. DESCRIPTION OF ENVIRONMENT AND OUTBUILDINGS

House is located in an urban neighborhood. There are no outbuildings.

45. SOURCES OF INFORMATION

1915 Water Works Improvements Map, 1919 Atlas

46. PREPARED BY Betz/Thomason

47. ORGANIZATION Thomason & Assoc.

48. DATE 1/92 49. REVISION DATE(S)

RETURN THIS FORM WHEN COMPLETED TO: OFFICE OF HISTORIC PRESERVATION
P.O. BOX 176
JEFFERSON CITY, MISSOURI 65102
PH. 314-751-5365

IF ADDITIONAL SPACE IS NEEDED, ATTACH SEPARATE SHEET(S) TO THIS FORM

1. NO. 879
2. COUNTY Franklin
3. PRESENT LOCAL NAME(S) OR DESIGNATION(S)
4. OTHER NAME(S)
5. TOWNSHIP 44N
6. RANGE 1W
7. SECTION 22

Sketch map of location Site No. _____

Section _____ Township _____ Range _____

Indicate the chief topographical features, such as streams and elevations. Also indicate houses and roads. Indicate the site location by enclosing the site area with dotted line. Note scale of map and portion of section included in sketch map. Include drawings, photographs, etc. on additional pages.

Indicate part of section included in sketch map.





Notes:

THIS IS PROBABLY THE ONE MOST IMPORTANT PART OF THIS DATA FORM!

Please Attach **a copy of a topographic map with the site marked on it.**

Site Number: 879 (continued)

42. The dwelling is a 1 1/2-story wood frame open gable with a concrete foundation covered with Permastone, vinyl siding, and a cross gable roof of standing seam metal. The front has 3 bays and the side has 2 bays. On the main facade is a central bay porch with a hipped roof of standing seam metal and wrought iron posts and railing. A shed roof porch is over a secondary entrance on the south. The main entrance has a single light glass and wood door with a single light transom. The windows are 1/1 wood sash. There are interior wall brick chimneys on the south and north. On the west is a shed roof porch with square wood columns.

43. This dwelling is part of the residential development along High Street which began in the late 1800's when the street was the western edge of Washington. This lot is not shown on the 1893/1898/1908/1916/1926 Sanborn maps. A building is shown at this location on the 1915 Water Works Improvements Map. According to the atlas, it was owned in 1919 by B. Riegel.



MISSOURI OFFICE OF HISTORIC PRESERVATION

ARCHITECTURAL/HISTORIC INVENTORY SURVEY FORM

FR-A3-003-354

1. NO. 854

4. PRESENT LOCAL NAME(S) OR DESIGNATION(S)

2. COUNTY Franklin

5. OTHER NAME(S)

3. LOCATION OF NEGATIVES

6. SPECIFIC LEGAL LOCATION TOWNSHIP 44N RANGE 1W SECTION 22

IF CITY OR TOWN, STREET ADDRESS 424 High St.

7. CITY OR TOWN Washington IF RURAL, VICINITY

8. DESCRIPTION OF LOCATION

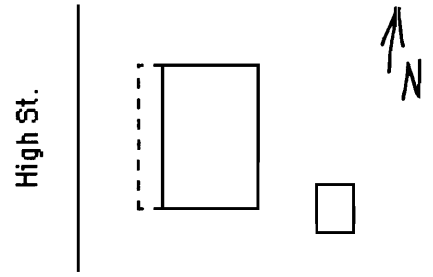

9. COORDINATES UTM
LAT
LONG

10. SITE ( ) STRUCTURE ( )
BUILDING (X) OBJECT ( )

11. ON NATIONAL REGISTER? YES ( ) NO (X)

12. IS IT ELIGIBLE? YES ( ) NO (X)

13. PART OF ESTAB. HIST. DISTRICT? YES ( ) NO (X)

14. DISTRICT POTENTIAL? YES ( ) NO (X)

15. NAME OF ESTABLISHED DISTRICT

16. THEMATIC CATEGORY

17. DATE(S) OR PERIOD ca. 1925

18. STYLE OR DESIGN bungalow 22

19. ARCHITECT OR ENGINEER

20. CONTRACTOR OR BUILDER 20 63

21. ORIGINAL USE, IF APPARENT dwelling R1

22. PRESENT USE dwelling 1act

23. OWNERSHIP PUBLIC ( ) PRIVATE (X)

24. OWNER'S NAME AND ADDRESS IF KNOWN

25. OPEN TO PUBLIC? YES ( ) NO (X)

26. LOCAL CONTACT PERSON OR ORGANIZATION

27. OTHER SURVEYS IN WHICH INCLUDED

28. NO. OF STORIES 1 1/2

29. BASEMENT? YES (X) NO ( )

30. FOUNDATION MATERIAL concrete

31. WALL CONSTRUCTION wood frame

32. ROOF TYPE AND MATERIAL gable, asphalt DE

33. NO. OF BAYS FRONT 3 SIDE 2

34. WALL TREATMENT asbestos

35. PLAN SHAPE rect.

36. CHANGES (EXPLAIN IN NO. 42) ADDITION ( ) ALTERED ( ) MOVED ( )

37. CONDITION INTERIOR ____ EXTERIOR good

38. PRESERVATION UNDERWAY? YES ( ) NO (X)

39. ENDANGERED? BY WHAT? YES ( ) NO (X)

40. VISIBLE FROM PUBLIC ROAD? YES (X) NO ( )

41. DISTANCE FROM AND FRONTAGE ON ROAD

42. FURTHER DESCRIPTION OF IMPORTANT FEATURES

See continuation sheet.

PHOTO MUST BE PROVIDED

43. HISTORY AND SIGNIFICANCE

See continuation sheet.

44. DESCRIPTION OF ENVIRONMENT AND OUTBUILDINGS

House is located in an urban neighborhood. At the rear is a double bay wood frame garage.

45. SOURCES OF INFORMATION
1919 Atlas

46. PREPARED BY
Betz/Thomason

47. ORGANIZATION
Thomason & Assoc.

48. DATE 1/92

49. REVISION DATE(S)

RETURN THIS FORM WHEN COMPLETED TO: OFFICE OF HISTORIC PRESERVATION
P.O. BOX 176
JEFFERSON CITY, MISSOURI 65102
PH. 314-751-5365

IF ADDITIONAL SPACE IS NEEDED, ATTACH SEPARATE SHEET(S) TO THIS FORM

1. NO. 854
2. COUNTY Franklin
3. PRESENT LOCAL NAME(S) OR DESIGNATION(S)
4. OTHER NAME(S)
5. TOWNSHIP 44N
6. RANGE 1W
7. SECTION 22

Sketch map of location Site No. _____

Section _____ Township _____ Range _____

Indicate the chief topographical features, such as streams and elevations. Also indicate houses and roads. Indicate the site location by enclosing the site area with dotted line. Note scale of map and portion of section included in sketch map. Include drawings, photographs, etc. on additional pages.

Indicate part of section included in sketch map.



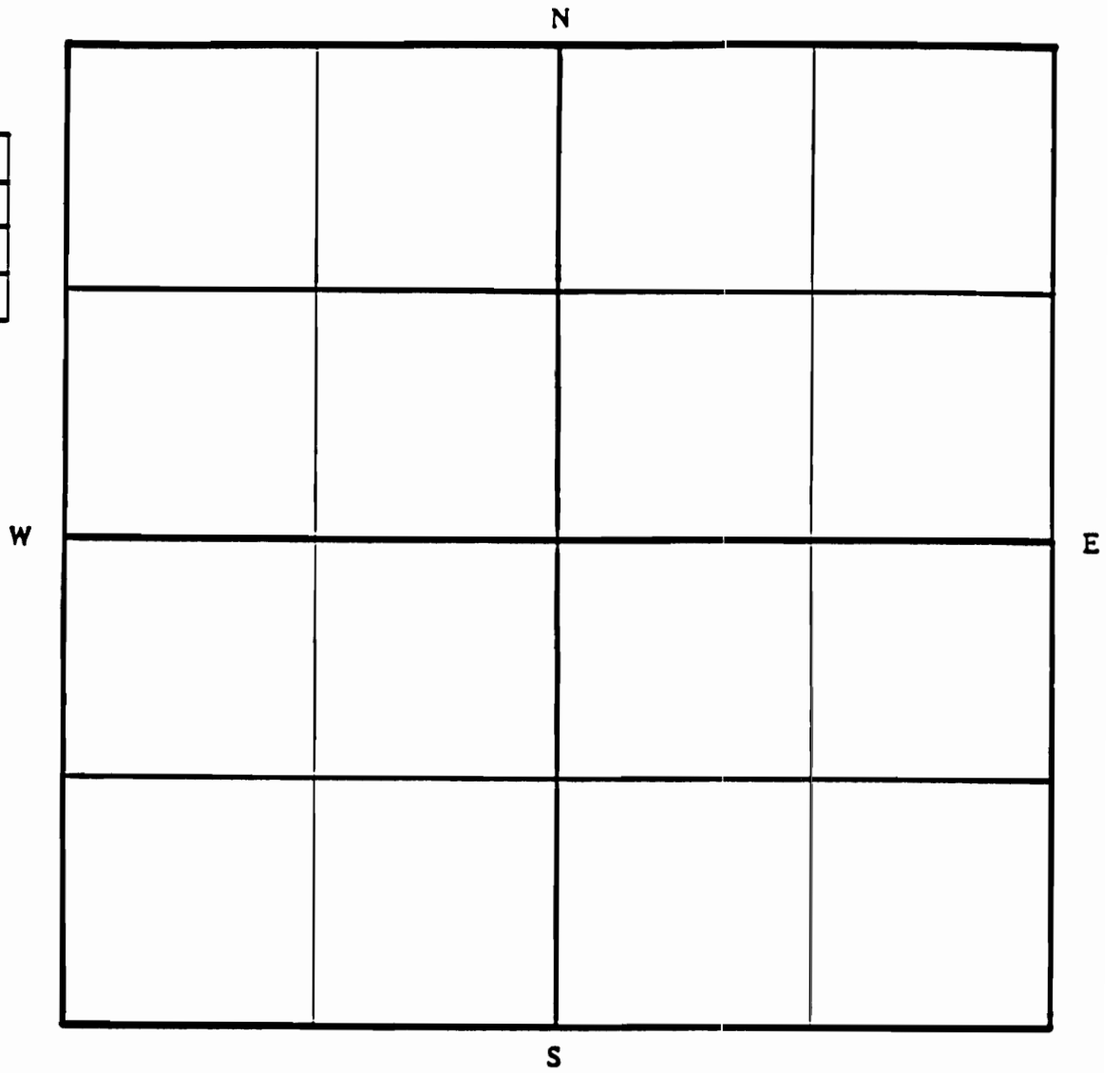

Notes:

THIS IS PROBABLY THE ONE MOST IMPORTANT PART OF THIS DATA FORM!

Please Attach **a copy of a topographic map with the site marked on it.**

Site Number: 854 (continued)

42. The dwelling is a 1 1/2-story wood frame bungalow with a concrete foundation, asbestos shingles exterior, and a gable roof of asphalt shingles. The front has 3 bays and the side has 2 bays. On the main facade is a full porch with a shed roof of asphalt shingles, wood Tuscan columns, and a solid wood railing. The main entrance has a single light glass and wood door. The windows are 1/1 wood sash. A gable roof dormer with 3 windows is on the west. There are interior wall brick chimneys on the south and north.

43. This dwelling is part of the residential development along High Street which began in the late 1800's when the street was the western edge of Washington. This lot is not shown on the 1893/1898/1908/1916/1926 Sanborn maps. According to the 1919 atlas, it is part of the J. H. Lefman Estate.



MISSOURI OFFICE OF HISTORIC PRESERVATION

ARCHITECTURAL/HISTORIC INVENTORY SURVEY FORM

FR-A-003-355

1. NO. 880

2. COUNTY Franklin

3. LOCATION OF NEGATIVES

4. PRESENT LOCAL NAME(S) OR DESIGNATION(S)

5. OTHER NAME(S)

6. SPECIFIC LEGAL LOCATION TOWNSHIP 44N RANGE 1W SECTION 22
IF CITY OR TOWN, STREET ADDRESS 427 High St.

7. CITY OR TOWN IF RURAL, VICINITY Washington

8. DESCRIPTION OF LOCATION

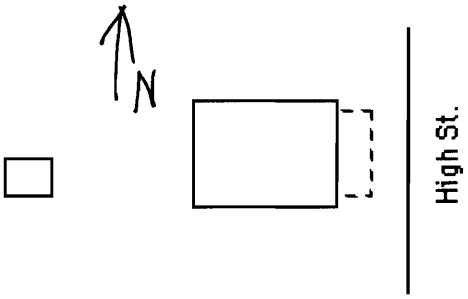

9. COORDINATES UTM
LAT
LONG

10. SITE ( ) STRUCTURE ( )
BUILDING (X) OBJECT ( )

11. ON NATIONAL REGISTER? YES ( ) NO (X)

12. IS IT ELIGIBLE? YES ( ) NO (X)

13. PART OF ESTAB. HIST. DISTRICT? YES ( ) NO (X)

14. DISTRICT POTENTIAL? YES ( ) NO (X)

15. NAME OF ESTABLISHED DISTRICT

16. THEMATIC CATEGORY

17. DATE(S) OR PERIOD 1914

18. STYLE OR DESIGN open gable 18

19. ARCHITECT OR ENGINEER

20. CONTRACTOR OR BUILDER

21. ORIGINAL USE, IF APPARENT dwelling 30

22. PRESENT USE dwelling 1 out TO

23. OWNERSHIP PUBLIC ( ) PRIVATE (X)

24. OWNER'S NAME AND ADDRESS IF KNOWN
Vernita Wolff
1008 Rose Lane, Washington

25. OPEN TO PUBLIC? YES ( ) NO (X)

26. LOCAL CONTACT PERSON OR ORGANIZATION

27. OTHER SURVEYS IN WHICH INCLUDED

28. NO. OF STORIES 1 1/2

29. BASEMENT? YES (X) NO ( )

30. FOUNDATION MATERIAL stone

31. WALL CONSTRUCTION brick

32. ROOF TYPE AND MATERIAL gable, st. seam metal

33. NO. OF BAYS FRONT 3 SIDE 2

34. WALL TREATMENT 7-course

35. PLAN SHAPE rect.

36. CHANGES (EXPLAIN IN NO. 42) ADDITION ( ) ALTERED ( ) MOVED ( )

37. CONDITION INTERIOR ____ EXTERIOR good

38. PRESERVATION UNDERWAY? YES ( ) NO (X)

39. ENDANGERED? BY WHAT? YES ( ) NO (X)

40. VISIBLE FROM PUBLIC ROAD? YES (X) NO ( )

41. DISTANCE FROM AND FRONTAGE ON ROAD

42. FURTHER DESCRIPTION OF IMPORTANT FEATURES

See continuation sheet.

PHOTO MUST BE PROVIDED

43. HISTORY AND SIGNIFICANCE

See continuation sheet.

44. DESCRIPTION OF ENVIRONMENT AND OUTBUILDINGS

House is located in an urban neighborhood. At the rear is a wood frame single bay garage.

45. SOURCES OF INFORMATION

1915 Water Works Improvements Map

46. PREPARED BY Betz/Thomason

47. ORGANIZATION Thomason & Assoc.

48. DATE 1/92

49. REVISION DATE(S)

RETURN THIS FORM WHEN COMPLETED TO: OFFICE OF HISTORIC PRESERVATION
P.O. BOX 176
JEFFERSON CITY, MISSOURI 65102
PH. 314-751-5365

IF ADDITIONAL SPACE IS NEEDED, ATTACH SEPARATE SHEET(S) TO THIS FORM

1. NO. 880
2. COUNTY Franklin
4. PRESENT LOCAL NAME(S) OR DESIGNATION(S)
5. OTHER NAME(S)
6. TOWNSHIP 44N
RANGE 1W
SECTION 22

Sketch map of location Site No. _____

Section _____ Township _____ Range _____

Indicate the chief topographical features, such as streams and elevations. Also indicate houses and roads. Indicate the site location by enclosing the site area with dotted line. Note scale of map and portion of section included in sketch map. Include drawings, photographs, etc. on additional pages.

Indicate part of section included in sketch map.



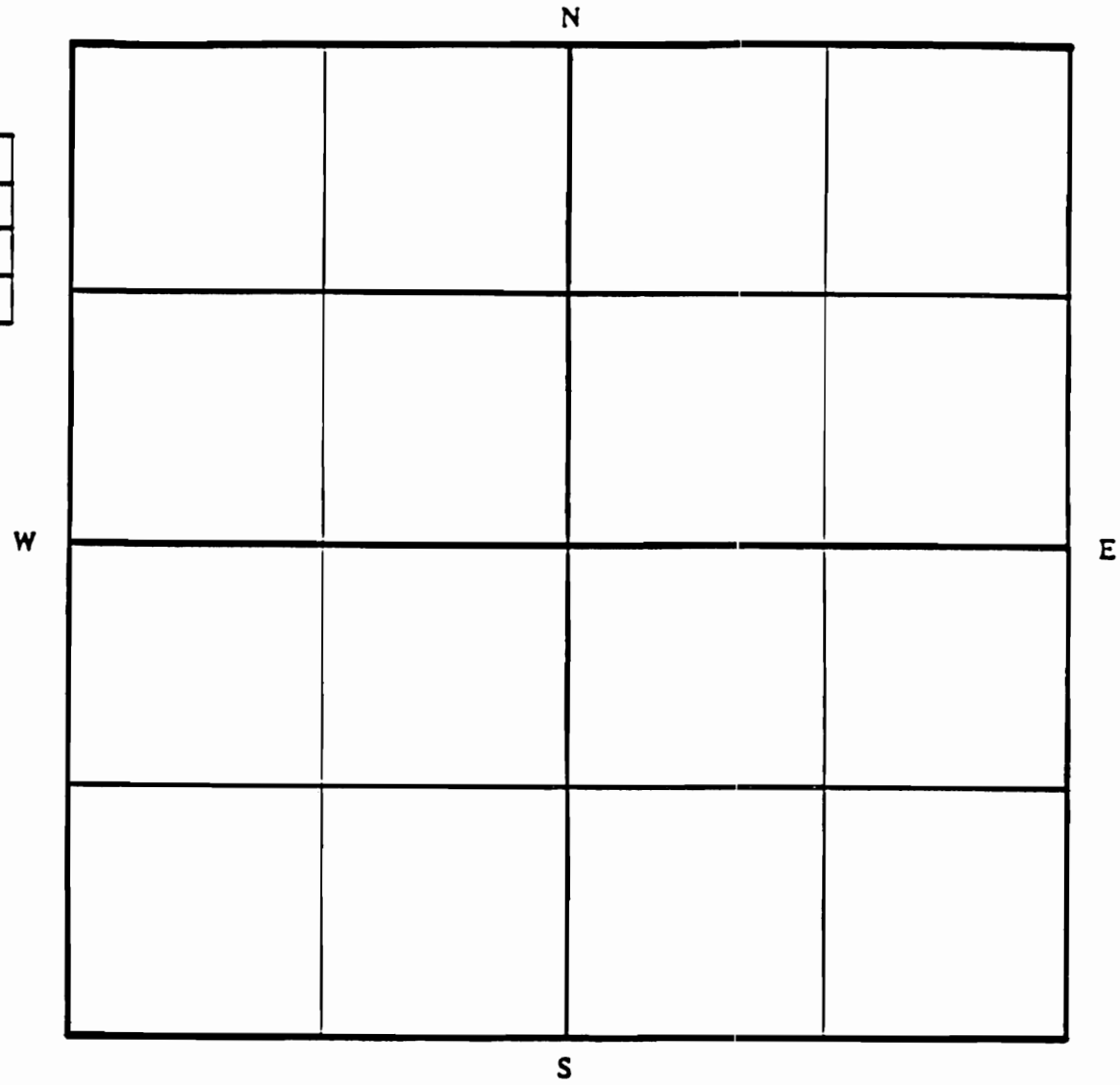

Notes:

THIS IS PROBABLY THE ONE MOST IMPORTANT PART OF THIS DATA FORM!

Please Attach **a copy of a topographic map with the site marked on it.**

Site Number: 880 (continued)

42. The dwelling is a 1 1/2-story brick open gable with a stone foundation, 7-course common bond exterior, and a cross gable roof of standing seam metal. The front has 3 bays and the side has 2 bays. On the main facade is a 3/4 porch with a hipped roof of standing seam metal and wrought iron posts and railing. The main entrance has a single light glass and wood door with a single light transom set within a segmental arch of 2-course header brick. The windows are 1/1 wood sash set within segmental arches of 2-course header brick. There are interior wall brick chimney on the south and north.

43. This dwelling is part of the residential development along High Street which began in the late 1800's when the street was the western edge of Washington. This lot is not shown on the 1893/1898/1908/1916/1926 Sanborn maps. A building is shown at this location on the 1915 Water Works Improvements Map.



MISSOURI OFFICE OF HISTORIC PRESERVATION

ARCHITECTURAL/HISTORIC INVENTORY SURVEY FORM

FR-AS-003-356

1. NO. 853

2. COUNTY Franklin

3. LOCATION OF NEGATIVES

4. PRESENT LOCAL NAME(S) OR DESIGNATION(S)

5. OTHER NAME(S)

6. SPECIFIC LEGAL LOCATION TOWNSHIP 44N RANGE 1W SECTION 22
IF CITY OR TOWN, STREET ADDRESS 428 High St.

7. CITY OR TOWN Washington IF RURAL, VICINITY

8. DESCRIPTION OF LOCATION

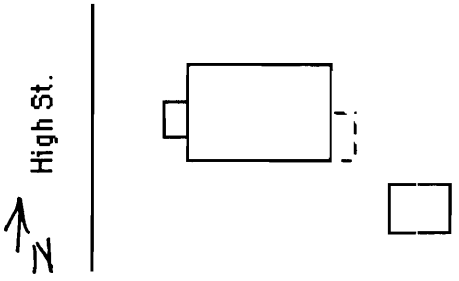

9. COORDINATES UTM
LAT
LONG

10. SITE ( ) STRUCTURE ( )
BUILDING (X) OBJECT ( )

11. ON NATIONAL REGISTER? YES ( ) NO (X)

12. IS IT ELIGIBLE? YES ( ) NO (X)

13. PART OF ESTAB. HIST. DISTRICT? YES ( ) NO (X)

14. DISTRICT POTENTIAL? YES ( ) NO (X)

15. NAME OF ESTABLISHED DISTRICT

16. THEMATIC CATEGORY

17. DATE(S) OR PERIOD ca. 1915

18. STYLE OR DESIGN open gable

19. ARCHITECT OR ENGINEER

20. CONTRACTOR OR BUILDER

21. ORIGINAL USE, IF APPARENT dwelling

22. PRESENT USE dwelling

23. OWNERSHIP PUBLIC ( ) PRIVATE (X)

24. OWNER'S NAME AND ADDRESS IF KNOWN

25. OPEN TO PUBLIC? YES ( ) NO (X)

26. LOCAL CONTACT PERSON OR ORGANIZATION

27. OTHER SURVEYS IN WHICH INCLUDED

28. NO. OF STORIES 1 1/2

29. BASEMENT? YES (X) NO ( )

30. FOUNDATION MATERIAL concrete

31. WALL CONSTRUCTION wood frame

32. ROOF TYPE AND MATERIAL gable, asphalt

33. NO. OF BAYS FRONT 3 SIDE 3

34. WALL TREATMENT asbestos

35. PLAN SHAPE rect.

36. CHANGES (EXPLAIN IN NO. 42) ADDITION ( ) ALTERED ( ) MOVED ( )

37. CONDITION INTERIOR ____ EXTERIOR good

38. PRESERVATION UNDERWAY? YES ( ) NO (X)

39. ENDANGERED? BY WHAT? YES ( ) NO (X)

40. VISIBLE FROM PUBLIC ROAD? YES (X) NO ( )

41. DISTANCE FROM AND FRONTAGE ON ROAD

42. FURTHER DESCRIPTION OF IMPORTANT FEATURES

See continuation sheet.

PHOTO MUST BE PROVIDED

43. HISTORY AND SIGNIFICANCE

See continuation sheet.

44. DESCRIPTION OF ENVIRONMENT AND OUTBUILDINGS

House is located in an urban neighborhood. At the rear is a 1-story, single bay, wood frame garage.

45. SOURCES OF INFORMATION

1919 Atlas

46. PREPARED BY Betz/Thomason

47. ORGANIZATION Thomason & Assoc.

48. DATE 1/92

49. REVISION DATE(S)

RETURN THIS FORM WHEN COMPLETED TO: OFFICE OF HISTORIC PRESERVATION
P.O. BOX 176
JEFFERSON CITY, MISSOURI 65102
PH. 314-751-5365

IF ADDITIONAL SPACE IS NEEDED, ATTACH SEPARATE SHEET(S) TO THIS FORM

1. NO. 853
2. COUNTY Franklin
3. NAME(S) OR DESIGNATION(S)
4. OTHER NAME(S)
5. TOWNSHIP 44N
6. RANGE 1W
7. SECTION 22

Sketch map of location Site No. _____

Section _____ Township _____ Range _____

Indicate the chief topographical features, such as streams and elevations. Also indicate houses and roads. Indicate the site location by enclosing the site area with dotted line. Note scale of map and portion of section included in sketch map. Include drawings, photographs, etc. on additional pages.

Indicate part of section included in sketch map.



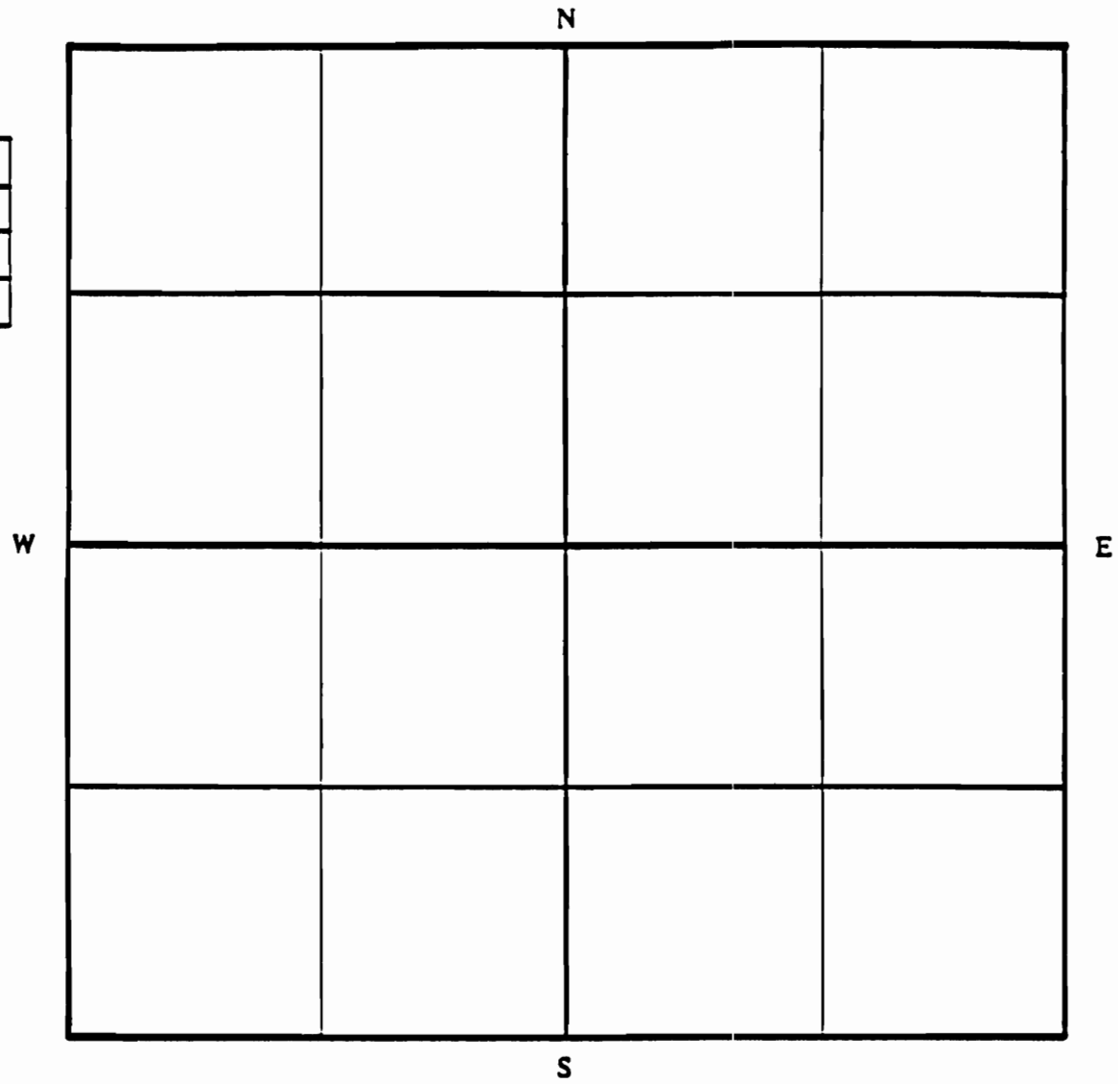

Notes:

THIS IS PROBABLY THE ONE MOST IMPORTANT PART OF THIS DATA FORM!

Please Attach **a copy of a topographic map with the site marked on it.**

Site Number: 853 (continued)

42. The dwelling is a 1 1/2-story wood frame open gable with a concrete foundation, asbestos shingles exterior, and a gable roof of asphalt shingles. The front has 3 bays and the side has 3 bays. On the main facade is a projected entry bay with a steeply pitched asymmetrical gable roof of asphalt shingles. The main entrance has a multi-light glass and wood door. The windows are 1/1 wood sash. Wall dormers are on the south and north. There is a central interior wall brick chimney. On the east is a shed roof porch with square wood columns and balusters.

43. This dwelling is part of the residential development along High Street which began in the late 1800's when the street was the western edge of Washington. This lot is not shown on the 1893/1898/1908/1916/1926 Sanborn maps. According to the 1919 atlas, it is part of the J. H. Lefman Estate.



MISSOURI OFFICE OF HISTORIC PRESERVATION

ARCHITECTURAL/HISTORIC INVENTORY SURVEY FORM

FR-AS-003-357

1. NO. 1017

2. COUNTY Franklin

3. LOCATION OF NEGATIVES

4. PRESENT LOCAL NAME(S) OR DESIGNATION(S)

5. OTHER NAME(S)

6. SPECIFIC LEGAL LOCATION TOWNSHIP 44N RANGE 1W SECTION 22
IF CITY OR TOWN, STREET ADDRESS 523 Hooker Street

7. CITY OR TOWN IF RURAL, VICINITY Washington

8. DESCRIPTION OF LOCATION

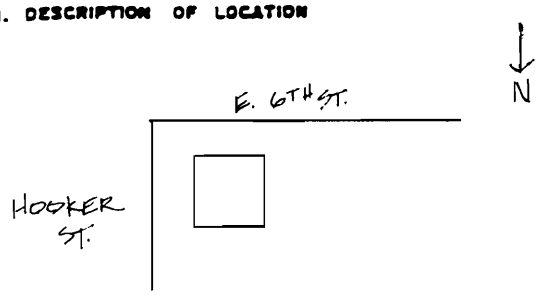

9. COORDINATES UTM
LAT
LONG

10. SITE ( ) STRUCTURE ( )
BUILDING (X) OBJECT ( )

11. ON NATIONAL REGISTER? YES ( ) NO (X)

12. IS IT ELIGIBLE? YES ( ) NO ( )

13. PART OF ESTAB. HIST. DISTRICT? YES ( ) NO (X)

14. DISTRICT POTENTIAL? YES ( ) NO (X)

15. NAME OF ESTABLISHED DISTRICT

16. THEMATIC CATEGORY

17. DATE(S) OR PERIOD ca. 1880

18. STYLE OR DESIGN 09

19. ARCHITECT OR ENGINEER

20. CONTRACTOR OR BUILDER 30

21. ORIGINAL USE, IF APPARENT Dwelling

22. PRESENT USE Dwelling

23. OWNERSHIP PUBLIC ( ) PRIVATE (X)

24. OWNER'S NAME AND ADDRESS IF KNOWN

25. OPEN TO PUBLIC? YES ( ) NO (X)

26. LOCAL CONTACT PERSON OR ORGANIZATION

27. OTHER SURVEYS IN WHICH INCLUDED

28. NO. OF STORIES 2 - 1

29. BASEMENT? YES (X) NO ( )

30. FOUNDATION MATERIAL Brick

31. WALL CONSTRUCTION Brick

32. ROOF TYPE AND MATERIAL Gable/Metal PR

33. NO. OF BAYS FRONT 5 SIDE 2

34. WALL TREATMENT Brick

35. PLAN SHAPE Rectangular

36. CHANGES (EXPLAIN IN NO. 42) ADDITION ( ) ALTERED (X) MOVED ( )

37. CONDITION INTERIOR _____ EXTERIOR _____

38. PRESERVATION UNDERWAY? YES ( ) NO ( )

39. ENDANGERED? BY WHAT? YES ( ) NO (X)

40. VISIBLE FROM PUBLIC ROAD? YES (X) NO ( )

41. DISTANCE FROM AND FRONTAGE ON ROAD

42. FURTHER DESCRIPTION OF IMPORTANT FEATURES

See continuation sheet.

PHOTO MUST BE PROVIDED

43. HISTORY AND SIGNIFICANCE

See continuation sheet.

44. DESCRIPTION OF ENVIRONMENT AND OUTBUILDINGS

Located in an urban neighborhood.

45. SOURCES OF INFORMATION

See continuation sheet.

46. PREPARED BY Thomason

47. ORGANIZATION Thomason & Assoc.

48. DATE 2/15/92

49. REVISION DATE(S)

RETURN THIS FORM WHEN COMPLETED TO: OFFICE OF HISTORIC PRESERVATION
P.O. BOX 176
JEFFERSON CITY, MISSOURI 65102

IF ADDITIONAL SPACE IS NEEDED, ATTACH SEPARATE SHEET(S) TO THIS FORM

1. NO. 1017
2. COUNTY Franklin
3. OTHER NAME(S)
4. PRESENT LOCAL NAME(S) OR DESIGNATION(S)
5. OTHER NAME(S)
6. TOWNSHIP 44N
RANGE 1W
SECTION 22

Sketch map of location Site No. _____

Section _____ Township _____ Range _____

Indicate the chief topographical features, such as streams and elevations. Also indicate houses and roads. Indicate the site location by enclosing the site area with dotted line. Note scale of map and portion of section included in sketch map. Include drawings, photographs, etc. on additional pages.

Indicate part of section included in sketch map.



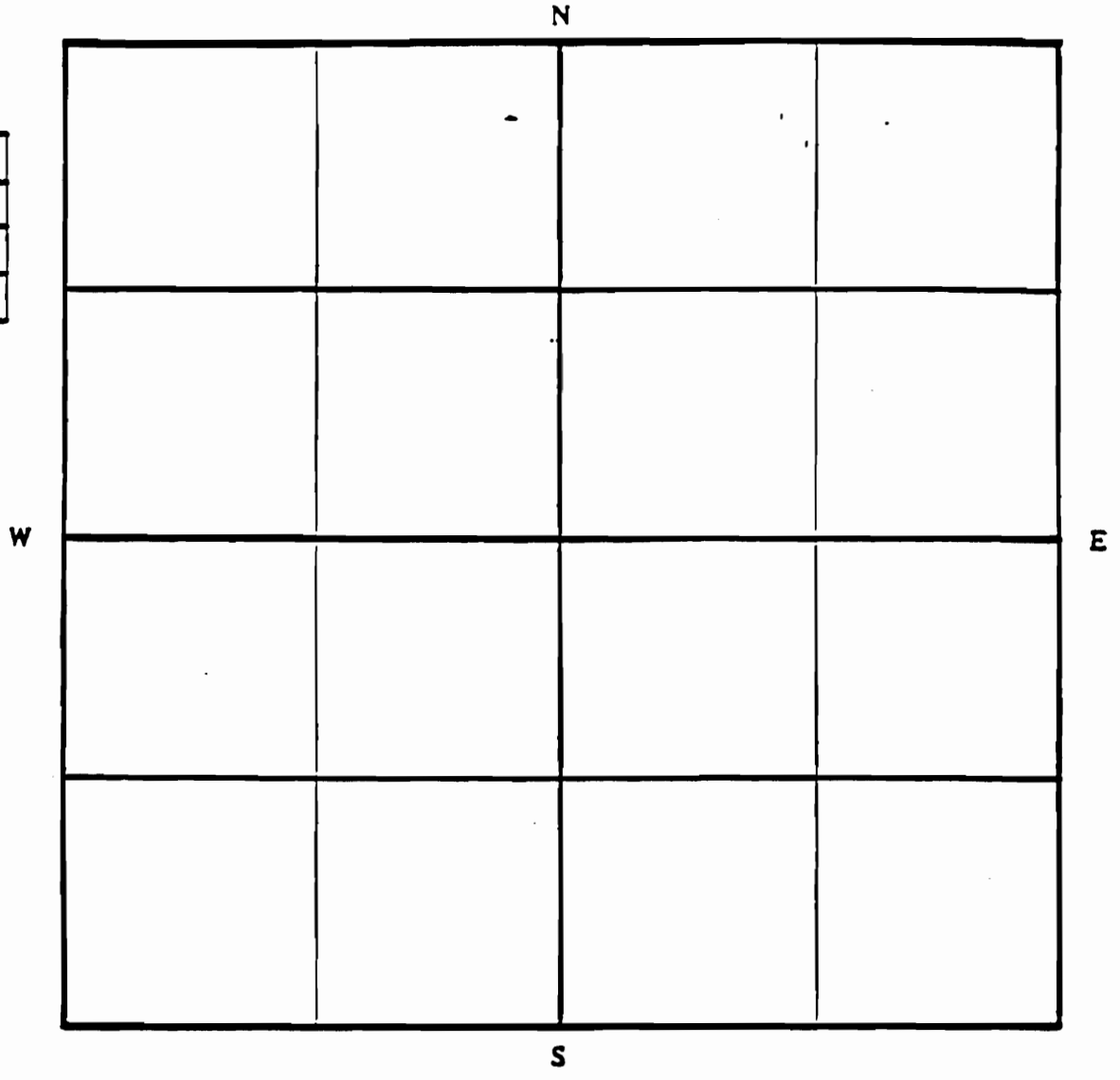

Notes:

THIS IS PROBABLY THE ONE MOST IMPORTANT PART OF THIS DATA FORM!

Please Attach **a copy of a topographic map with the site marked on it.**

Site Number: 1017 (continued)

42. Two-story brick dwelling with a shed roof wing on the rear facade. On the main (E) facade is a central entrance with a ca. 1930 glass and wood door. Over the door is a three-light rectangular transom set within a single-course segmental arch. Windows are 6/6 rectangular wood sash set within segmental arches. The exterior is of five-course common bond brick and there are two interior wall brick chimneys. At the roofline is a corbelled brick cornice with dentils. The (S) and (N) facades of the roofline have raised parapets.

43. This brick dwelling is not shown on the 1915 Waterworks map but appears to have been built ca. 1850. The dwelling appears to be on the 1869 Bird's Eye View and is shown on the 1878 atlas as owned by J. Esselbruege.

45. 1869 Bird's Eye View; 1878 Atlas; 1915 Waterworks map.



MISSOURI OFFICE OF HISTORIC PRESERVATION

ARCHITECTURAL/HISTORIC INVENTORY SURVEY FORM

FR-AS-003-359

1. NO. 1018

2. COUNTY Franklin

3. LOCATION OF NEGATIVES

4. PRESENT LOCAL NAME(S) OR DESIGNATION(S)

5. OTHER NAME(S)

6. SPECIFIC LEGAL LOCATION TOWNSHIP 44N RANGE 1W SECTION 22

IF CITY OR TOWN, STREET ADDRESS 603 Hooker Street

7. CITY OR TOWN IF RURAL, VICINITY Washington

8. DESCRIPTION OF LOCATION

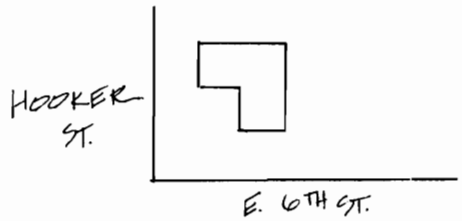

9. COORDINATES UTM
LAT
LONG

10. SITE ( ) STRUCTURE ( )
BUILDING (X) OBJECT ( )

11. ON NATIONAL REGISTER ? YES ( ) NO (X)

12. IS IT ELIGIBLE ? YES ( ) NO ( )

13. PART OF ESTAB. HIST. DISTRICT ? YES ( ) NO (X)

14. DISTRICT POTENTIAL ? YES ( ) NO (X)

15. NAME OF ESTABLISHED DISTRICT

16. THEMATIC CATEGORY

17. DATE(S) OR PERIOD ca. 1900

18. STYLE OR DESIGN T-Plan 99

19. ARCHITECT OR ENGINEER

20. CONTRACTOR OR BUILDER 30

21. ORIGINAL USE, IF APPARENT Dwelling

22. PRESENT USE Dwelling

23. OWNERSHIP PUBLIC ( ) PRIVATE (X)

24. OWNER'S NAME AND ADDRESS IF KNOWN

25. OPEN TO PUBLIC ? YES ( ) NO (X)

26. LOCAL CONTACT PERSON OR ORGANIZATION

27. OTHER SURVEYS IN WHICH INCLUDED

28. NO. OF STORIES 1 1/2

29. BASEMENT ? YES (X) NO ( )

30. FOUNDATION MATERIAL Stone

31. WALL CONSTRUCTION Brick

32. ROOF TYPE AND MATERIAL Gable/Asphalt AP

33. NO. OF BAYS FRONT 2 SIDE 2

34. WALL TREATMENT Brick

35. PLAN SHAPE T-Plan

36. CHANGES (EXPLAIN IN NO. 42) ADDITION ( ) ALTERED (X) MOVED ( )

37. CONDITION INTERIOR ____ EXTERIOR Good

38. PRESERVATION UNDERWAY ? YES ( ) NO ( )

39. ENDANGERED ? BY WHAT ? YES ( ) NO (X)

40. VISIBLE FROM PUBLIC ROAD ? YES (X) NO ( )

41. DISTANCE FROM AND FRONTAGE ON ROAD

42. FURTHER DESCRIPTION OF IMPORTANT FEATURES

See continuation sheet.

PHOTO MUST BE PROVIDED

43. HISTORY AND SIGNIFICANCE

See continuation sheet.

44. DESCRIPTION OF ENVIRONMENT AND OUTBUILDINGS

Located in an urban neighborhood.

45. SOURCES OF INFORMATION

See continuation sheet.

46. PREPARED BY Thomason

47. ORGANIZATION Thomason & Assoc.

48. DATE 2/15/92

49. REVISION DATE(S)

RETURN THIS FORM WHEN COMPLETED TO: OFFICE OF HISTORIC PRESERVATION
P.O. BOX 176
JEFFERSON CITY, MISSOURI 65102

IF ADDITIONAL SPACE IS NEEDED, ATTACH SEPARATE SHEET(S) TO THIS FORM

1. NO. 1018
2. COUNTY Franklin
3. PRESENT LOCAL NAME(S) OR DESIGNATION(S)
4. OTHER NAME(S)
5. TOWNSHIP 44N
6. RANGE 1W
7. SECTION 22

Sketch map of location

Site No. _____

Section _____ Township _____ Range _____

Indicate the chief topographical features, such as streams and elevations. Also indicate houses and roads. Indicate the site location by enclosing the site area with dotted line. Note scale of map and portion of section included in sketch map. Include drawings, photographs, etc. on additional pages.

Indicate part of section included in sketch map.



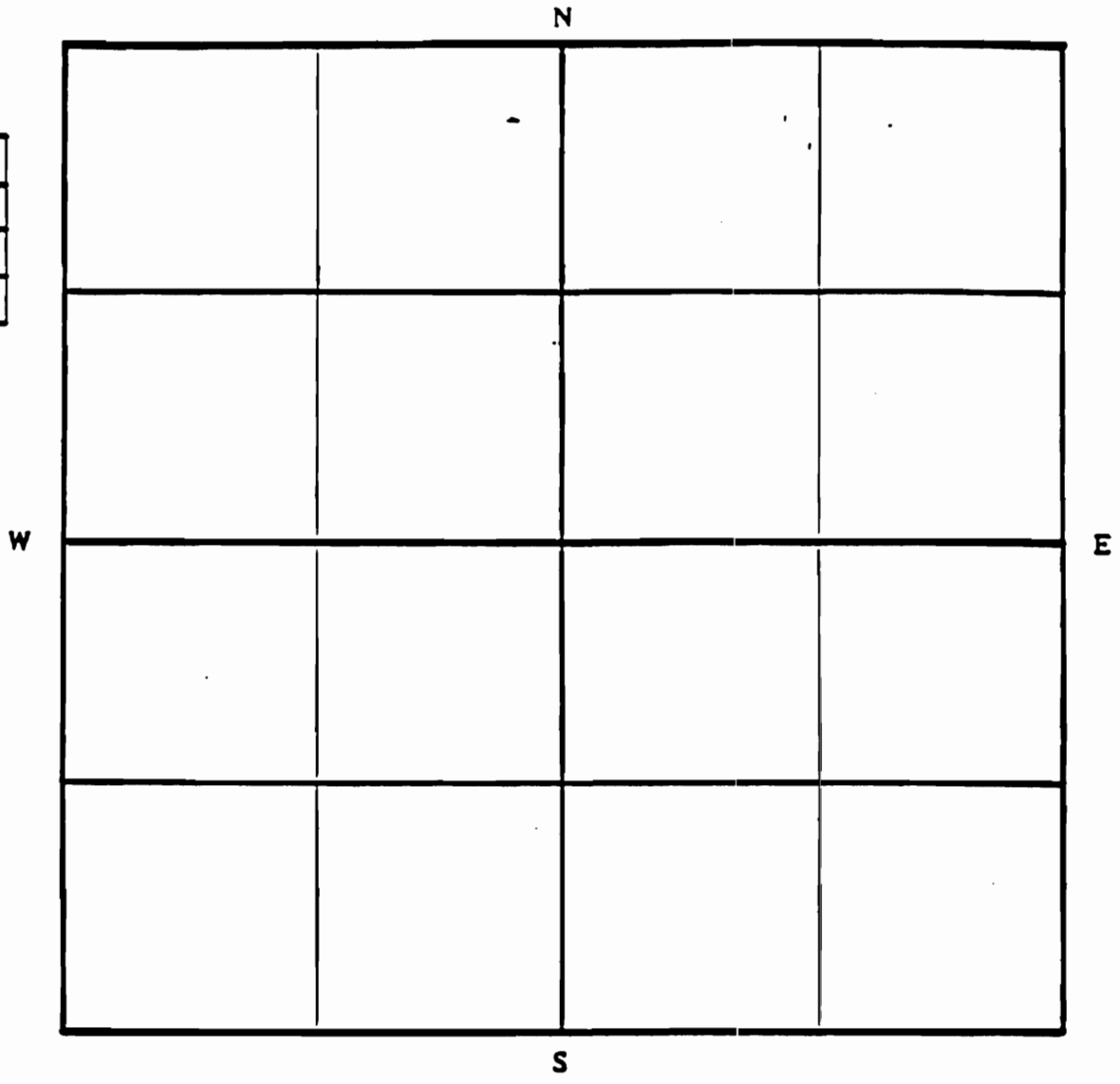

Notes:

THIS IS PROBABLY THE ONE MOST IMPORTANT PART OF THIS DATA FORM!

Please Attach **a copy of a topographic map with the site marked on it.**

Site Number: 1018 (continued)

42. 1 1/2 story T-Plan brick dwelling with an exterior of stretcher bond brick. On the main (E) facade is an added ca. 1990 enclosed frame porch. The main entrance has an original single-light glass and wood door. Windows are 1/1 rectangular wood sash set within segmental arches. Some windows are paired and set within shared arch openings. At the roofline is a corbelled brick cornice with dentils and an interior brick chimney.

43. This dwelling was built ca. 1900 but is not shown on the 1915 Waterworks map.

45. 1915 Waterworks map.



MISSOURI OFFICE OF HISTORIC PRESERVATION

ARCHITECTURAL/HISTORIC INVENTORY SURVEY FORM

FR-AS-603-358

1. NO. 810

2. COUNTY Franklin

3. LOCATION OF NEGATIVES

4. PRESENT LOCAL NAME(S) OR DESIGNATION(S)

5. OTHER NAME(S)

6. SPECIFIC LEGAL LOCATION TOWNSHIP 44N RANGE 1W SECTION 22

IF CITY OR TOWN, STREET ADDRESS 516 Horn St.

7. CITY OR TOWN IF RURAL, VICINITY Washington

8. DESCRIPTION OF LOCATION

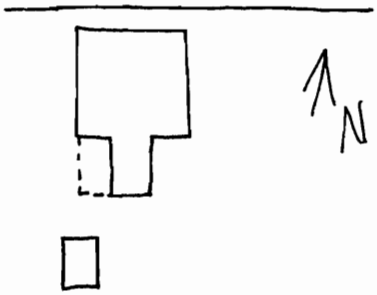

9. COORDINATES UTM

LAT

LONG

10. SITE ( ) STRUCTURE ( )
BUILDING (X) OBJECT ( )

11. ON NATIONAL REGISTER? YES ( ) NO (X)

12. IS IT ELIGIBLE? YES (X) NO ( )

13. PART OF ESTAB. HIST. DISTRICT? YES ( ) NO (X)

14. DISTRICT POTENTIAL? YES (X) NO ( )

15. NAME OF ESTABLISHED DISTRICT

16. THEMATIC CATEGORY

17. DATE(S) OR PERIOD ca. 1860

18. STYLE OR DESIGN Single Pen I 5

19. ARCHITECT OR ENGINEER

20. CONTRACTOR OR BUILDER

21. ORIGINAL USE, IF APPARENT dwelling 30

22. PRESENT USE dwelling

23. OWNERSHIP PUBLIC ( ) PRIVATE (X)

24. OWNER'S NAME AND ADDRESS IF KNOWN

25. OPEN TO PUBLIC? YES ( ) NO (X)

26. LOCAL CONTACT PERSON OR ORGANIZATION

27. OTHER SURVEYS IN WHICH INCLUDED

28. NO. OF STORIES 1½-1½

29. BASEMENT? YES (X) NO ( )

30. FOUNDATION MATERIAL stone

31. WALL CONSTRUCTION brick

32. ROOF TYPE AND MATERIAL gable, asphalt

33. NO. OF BAYS FRONT 3 SIDE 2

34. WALL TREATMENT 6-course

35. PLAN SHAPE T

36. CHANGES (EXPLAIN IN NO. 42) ADDITION (X) ALTERED ( ) MOVED ( )

37. CONDITION INTERIOR _____ EXTERIOR good

38. PRESERVATION UNDERWAY? YES ( ) NO (X)

39. ENDANGERED? BY WHAT? YES ( ) NO (X)

40. VISIBLE FROM PUBLIC ROAD? YES (X) NO ( )

41. DISTANCE FROM AND FRONTAGE ON ROAD

42. FURTHER DESCRIPTION OF IMPORTANT FEATURES

See continuation sheet.

PHOTO MUST BE PROVIDED

43. HISTORY AND SIGNIFICANCE

See continuation sheet.

44. DESCRIPTION OF ENVIRONMENT AND OUTBUILDINGS

House is located in an urban neighborhood. At the rear is a double bay, wood frame, gable roof garage.

45. SOURCES OF INFORMATION

1926 Sanborn, 1916 Sanborn, 1915 Water Works Improvments Map, 1919 Atlas, 1898 Atlas, 1869 Bird's Eye View

46. PREPARED BY Betz/Thomason

47. ORGANIZATION Thomason & Assoc.

48. DATE 8/8/91

49. REVISION DATE(S)

RETURN THIS FORM WHEN COMPLETED TO: OFFICE OF HISTORIC PRESERVATION
P.O. BOX 176
JEFFERSON CITY, MISSOURI 65102
PH. 314-751-5365

IF ADDITIONAL SPACE IS NEEDED, ATTACH SEPARATE SHEET(S) TO THIS FORM

1. NO. 810

2. COUNTY Franklin

4. PRESENT LOCAL NAME(S) OR DESIGNATION(S)

5. OTHER NAME(S)

6. TOWNSHIP 44N

RANGE 1W

SECTION 22

Sketch map of location Site No. _____

Section _____ Township _____ Range _____

Indicate the chief topographical features, such as streams and elevations. Also indicate houses and roads. Indicate the site location by enclosing the site area with dotted line. Note scale of map and portion of section included in sketch map. Include drawings, photographs, etc. on additional pages.

Indicate part of section included in sketch map.



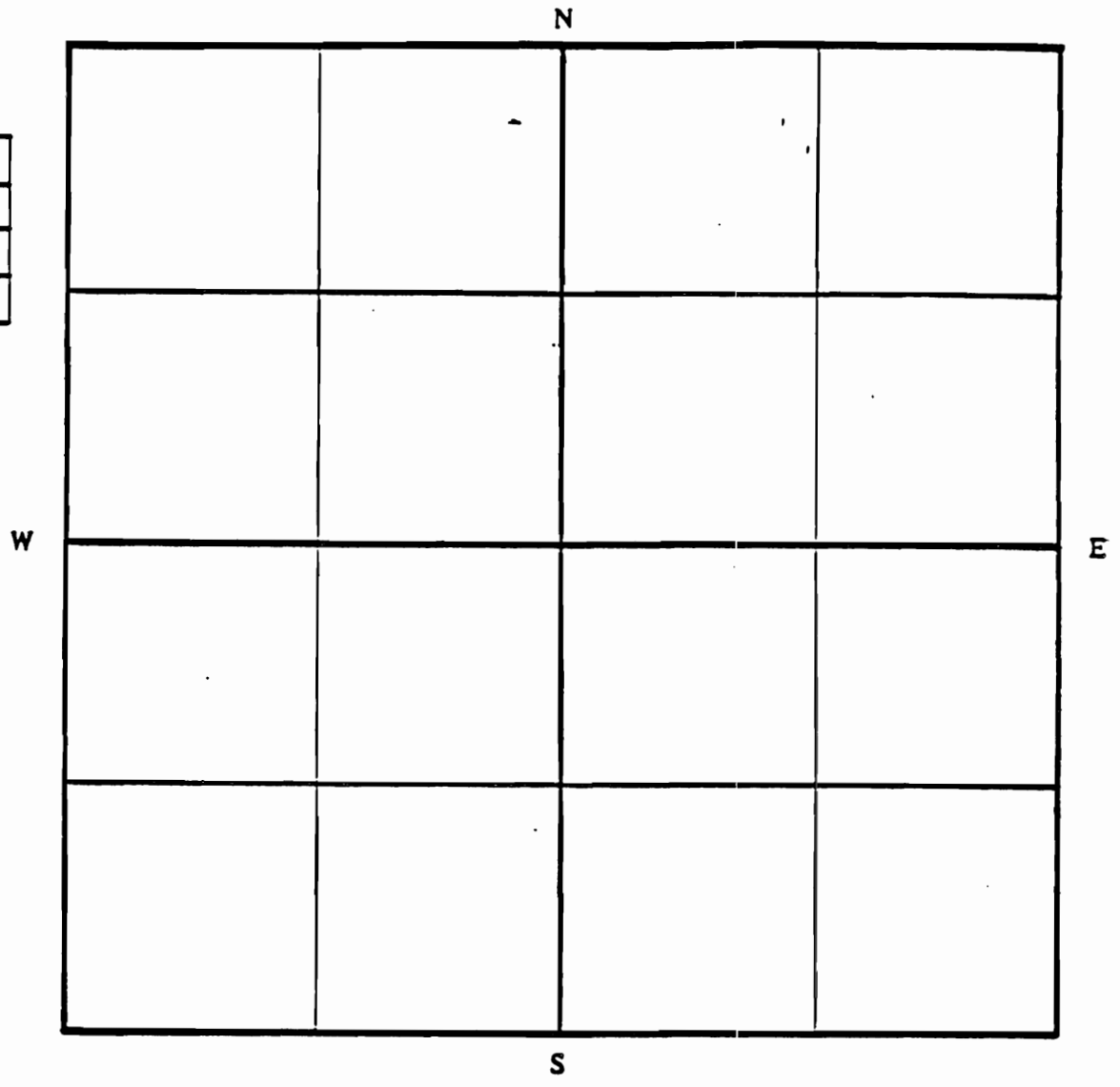

Notes:

THIS IS PROBABLY THE ONE MOST IMPORTANT PART OF THIS DATA FORM!

Please Attach **a copy of a topographic map with the site marked on it.**

42. The dwelling is a ca. 1860, 1 1/2-story brick structure with a stone foundation, 6-course common bond exterior, and a gable roof of asphalt shingles. The front has 3 bays and the side has 2 bays. On the main facade is an other bay porch 'ghost'. The main entrance has a single light glass and wood door with a multi-light transom set within a segmental soldier course arch. The windows are 6/6 wood sash set within segmental soldier course arches. Two shed roof dormers with two 1/1 wood sash windows are on the north. There is a central interior wall brick chimney. On the south is a 1-story brick addition with gable roof and a shed roof porch with wrought iron posts.

43. This dwelling is part of the residential development around Stafford Street which began in the early 1800's when the street was the western edge of Washington. A 1 1/2-story masonry dwelling with a 1-story wood frame outbuilding is shown on this lot on the 1926 Sanborn map. The east addition is not on the 1916 Sanborn map. This lot is not shown on the earlier Sanborn maps. A building is shown at this location on the 1869 Bird's Eye View and on the 1915 Water Works Improvements Map. According to the atlases, it is part of the Schmidt's addition.



MISSOURI OFFICE OF HISTORIC PRESERVATION

ARCHITECTURAL/HISTORIC INVENTORY SURVEY FORM

FR-AS-003-360

1. NO. 890

2. COUNTY Franklin

3. LOCATION OF NEGATIVES

4. PRESENT LOCAL NAME(S) OR DESIGNATION(S)

5. OTHER NAME(S)

6. SPECIFIC LEGAL LOCATION TOWNSHIP 44N RANGE 1W SECTION 22

IF CITY OR TOWN, STREET ADDRESS 614 Horn St.

7. CITY OR TOWN Washington IF RURAL, VICINITY

8. DESCRIPTION OF LOCATION

Horn St.

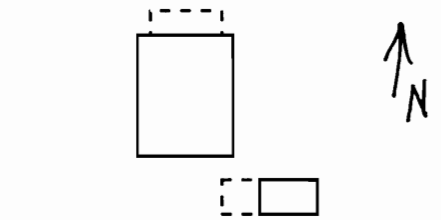

9. COORDINATES UTM

LAT

LONG

10. SITE ( ) STRUCTURE ( )
BUILDING (X) OBJECT ( )

11. ON NATIONAL REGISTER? YES ( ) NO (X)

12. IS IT ELIGIBLE? YES (?) NO (X)

13. PART OF ESTAB. HIST. DISTRICT? YES ( ) NO (X)

14. DISTRICT POTENTIAL? YES (?) NO (X)

15. NAME OF ESTABLISHED DISTRICT

16. THEMATIC CATEGORY

17. DATE(S) OR PERIOD ca. 1920

18. STYLE OR DESIGN open gable I8

19. ARCHITECT OR ENGINEER

20. CONTRACTOR OR BUILDER TQ

21. ORIGINAL USE, IF APPARENT dwelling

22. PRESENT USE dwelling /out

23. OWNERSHIP PUBLIC ( ) PRIVATE (X)

24. OWNER'S NAME AND ADDRESS IF KNOWN

25. OPEN TO PUBLIC? YES ( ) NO (X)

26. LOCAL CONTACT PERSON OR ORGANIZATION

27. OTHER SURVEYS IN WHICH INCLUDED

28. NO. OF STORIES 1 1/2

29. BASEMENT? YES (X) NO ( )

30. FOUNDATION MATERIAL concrete

31. WALL CONSTRUCTION wood frame

32. ROOF TYPE AND MATERIAL gable, asphalt

33. NO. OF BAYS FRONT 3 SIDE 3

34. WALL TREATMENT asbestos

35. PLAN SHAPE rect.

36. CHANGES (EXPLAIN IN NO. 42) ADDITION ( ) ALTERED (X) MOVED ( )

37. CONDITION INTERIOR _____ EXTERIOR good

38. PRESERVATION UNDERWAY? YES ( ) NO (X)

39. ENDANGERED? BY WHAT? YES ( ) NO (X)

40. VISIBLE FROM PUBLIC ROAD? YES (X) NO ( )

41. DISTANCE FROM AND FRONTAGE ON ROAD

42. FURTHER DESCRIPTION OF IMPORTANT FEATURES

See continuation sheet.

PHOTO MUST BE PROVIDED

43. HISTORY AND SIGNIFICANCE

See continuation sheet.

44. DESCRIPTION OF ENVIRONMENT AND OUTBUILDINGS

House is located in an urban neighborhood. At the rear is a single wood frame garage and carport.

45. SOURCES OF INFORMATION

46. PREPARED BY Betz/Thomason

47. ORGANIZATION Thomason & Assoc.

48. DATE 1/92

49. REVISION DATE(S)

RETURN THIS FORM WHEN COMPLETED TO: OFFICE OF HISTORIC PRESERVATION
P.O. BOX 176
JEFFERSON CITY, MISSOURI 65102
PH. 314-751-5365

IF ADDITIONAL SPACE IS NEEDED, ATTACH SEPARATE SHEET(S) TO THIS FORM

1. NO. 890

2. COUNTY Franklin

4. PRESENT LOCAL NAME(S) OR DESIGNATION(S)

5. OTHER NAME(S)

6. TOWNSHIP 44N

RANGE 1W

SECTION 22

Sketch map of location Site No. _____

Section _____ Township _____ Range _____

Indicate the chief topographical features, such as streams and elevations. Also indicate houses and roads. Indicate the site location by enclosing the site area with dotted line. Note scale of map and portion of section included in sketch map. Include drawings, photographs, etc. on additional pages.

Indicate part of section included in sketch map.





Notes:

THIS IS PROBABLY THE ONE MOST IMPORTANT PART OF THIS DATA FORM!

Please Attach **a copy of a topographic map with the site marked on it.**

Site Number: 890 (continued)

42. The dwelling is a 1 1/2-story wood frame open gable with a concrete foundation, asbestos shingles exterior, and a gable roof of asphalt shingles. The front has 3 bays and the side has 3 bays. On the main facade is a 3/4 porch with a shed roof of asphalt shingles, square wood columns with recessed panels, and an open railing with square wood balusters. The main entrance has a single light glass and wood door. A secondary entrance on the east has a single light glass and wood door also. The windows are 1/1 wood sash.

43. This lot is not shown on the 1893/1898/1908/1916/1926 Sanborn maps.


614

MISSOURI OFFICE OF HISTORIC PRESERVATION

ARCHITECTURAL/HISTORIC INVENTORY SURVEY FORM

FR-AS-003-361

1. NO. 889

4. PRESENT LOCAL NAME(S) OR DESIGNATION(S)

2. COUNTY Franklin

5. OTHER NAME(S)

3. LOCATION OF NEGATIVES

6. SPECIFIC LEGAL LOCATION TOWNSHIP 44N RANGE 1W SECTION 22

IF CITY OR TOWN, STREET ADDRESS 628 Horn St.

7. CITY OR TOWN Washington IF RURAL, VICINITY

8. DESCRIPTION OF LOCATION

Horn St.

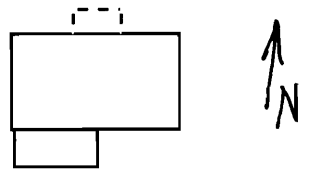

9. COORDINATES UTM

LAT

LONG

10. SITE ( ) STRUCTURE ( )
BUILDING (X) OBJECT ( )

11. ON NATIONAL REGISTER? YES ( ) NO (X)

12. IS IT ELIGIBLE? YES ( ) NO (X)

13. PART OF ESTAB. HIST. DISTRICT? YES ( ) NO (X)

14. DISTRICT POTENTIAL? YES ( ) NO (X)

15. NAME OF ESTABLISHED DISTRICT

16. THEMATIC CATEGORY

17. DATE(S) OR PERIOD ca. 1900

18. STYLE OR DESIGN hall and parlor 68

19. ARCHITECT OR ENGINEER

20. CONTRACTOR OR BUILDER 30 20

21. ORIGINAL USE, IF APPARENT dwelling CB

22. PRESENT USE dwelling

23. OWNERSHIP PUBLIC ( ) PRIVATE (X)

24. OWNER'S NAME AND ADDRESS IF KNOWN

25. OPEN TO PUBLIC? YES ( ) NO (X)

26. LOCAL CONTACT PERSON OR ORGANIZATION

27. OTHER SURVEYS IN WHICH INCLUDED

28. NO. OF STORIES 1 1/2

29. BASEMENT? YES (X) NO ( )

30. FOUNDATION MATERIAL stone

31. WALL CONSTRUCTION brick

32. ROOF TYPE AND MATERIAL gable, asphalt DR

33. NO. OF BAYS FRONT 4 SIDE 2

34. WALL TREATMENT 6-course

35. PLAN SHAPE rect.

36. CHANGES (EXPLAIN IN NO. 42) ADDITION ( ) ALTERED ( ) MOVED ( )

37. CONDITION INTERIOR _____ EXTERIOR good

38. PRESERVATION UNDERWAY? YES ( ) NO (X)

39. ENDANGERED? BY WHAT? YES ( ) NO (X)

40. VISIBLE FROM PUBLIC ROAD? YES (X) NO ( )

41. DISTANCE FROM AND FRONTAGE ON ROAD

42. FURTHER DESCRIPTION OF IMPORTANT FEATURES

See continuation sheet.

PHOTO MUST BE PROVIDED

43. HISTORY AND SIGNIFICANCE

See continuation sheet.

44. DESCRIPTION OF ENVIRONMENT AND OUTBUILDINGS

House is located in an urban neighborhood. There are no outbuildings.

45. SOURCES OF INFORMATION

1915 Water Works Improvements Map, 1898 Atlas, 1919 Atlas

46. PREPARED BY Betz/Thomason

47. ORGANIZATION Thomason & Assoc.

48. DATE 1/92

49. REVISION DATE(S)

RETURN THIS FORM WHEN COMPLETED TO: OFFICE OF HISTORIC PRESERVATION
P.O. BOX 176
JEFFERSON CITY, MISSOURI 65102
PH. 314-751-5365

IF ADDITIONAL SPACE IS NEEDED, ATTACH SEPARATE SHEET(S) TO THIS FORM

1. NO. 889
2. COUNTY Franklin
3. OTHER NAME(S)
4. PRESENT LOCAL NAME(S) OR DESIGNATION(S)
5. OTHER NAME(S)
6. TOWNSHIP 44N
RANGE 1W
SECTION 22

Sketch map of location Site No. _____

Section _____ Township _____ Range _____

Indicate the chief topographical features, such as streams and elevations. Also indicate houses and roads. Indicate the site location by enclosing the site area with dotted line. Note scale of map and portion of section included in sketch map. Include drawings, photographs, etc. on additional pages.

Indicate part of section included in sketch map.





Notes:

THIS IS PROBABLY THE ONE MOST IMPORTANT PART OF THIS DATA FORM!

Please Attach **a copy of a topographic map with the site marked on it.**

Site Number: 889 (continued)

42. The dwelling is a 1 1/2-story brick hall and parlor with a stone foundation, 6-course common bond exterior, and a gable roof of asphalt shingles. The front has 4 bays and the side has 2 bays. On the main facade is a central bay porch with a mansard roof of asphalt shingles, square wood columns, and an open railing with square wood balusters. The main entrance has a single light glass and wood door with a single light transom set within a segmental soldier course arch. The windows are 6/6 and vertical 2/2 wood sash set within segmental soldier course arches. A gable roof dormer with 2 windows and wood brackets is on the north. There are 2 interior wall brick chimneys on the east and west. On the south is a 1-story brick addition.

43. This lot is not shown on the 1893/1898/1908/1916/1926 Sanborn maps. A building is shown at this location on the 1915 Water Works Improvements Map. According to the atlas, it was owned in 1919 by Joe Meisner.



MISSOURI OFFICE OF HISTORIC PRESERVATION

ARCHITECTURAL/HISTORIC INVENTORY SURVEY FORM

FR-AS-003-362

1. NO. 888

4. PRESENT LOCAL NAME(S) OR DESIGNATION(S)

2. COUNTY Franklin

5. OTHER NAME(S)

3. LOCATION OF NEGATIVES

6. SPECIFIC LEGAL LOCATION TOWNSHIP 44N RANGE 1W SECTION 22

IF CITY OR TOWN, STREET ADDRESS 630 Horn St.

7. CITY OR TOWN Washington IF RURAL, VICINITY

8. DESCRIPTION OF LOCATION

Horn St.

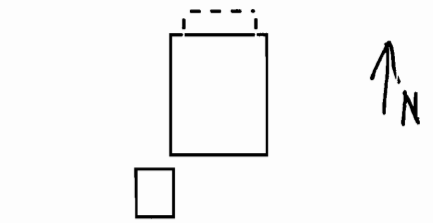

9. COORDINATES UTM

LAT

LONG

10. SITE ( ) STRUCTURE ( )
BUILDING (X) OBJECT ( )

11. ON NATIONAL REGISTER? YES ( ) NO (X)

12. IS IT ELIGIBLE? YES ( ) NO (X)

13. PART OF ESTAB. HIST. DISTRICT? YES ( ) NO (X)

14. DISTRICT POTENTIAL? YES ( ) NO (X)

15. NAME OF ESTABLISHED DISTRICT

16. THEMATIC CATEGORY

17. DATE(S) OR PERIOD ca. 1915

18. STYLE OR DESIGN open gable 18

19. ARCHITECT OR ENGINEER

20. CONTRACTOR OR BUILDER 20

21. ORIGINAL USE, IF APPARENT dwelling 1 out TQ

22. PRESENT USE dwelling

23. OWNERSHIP PUBLIC ( ) PRIVATE (X)

24. OWNER'S NAME AND ADDRESS IF KNOWN

25. OPEN TO PUBLIC? YES ( ) NO (X)

26. LOCAL CONTACT PERSON OR ORGANIZATION

27. OTHER SURVEYS IN WHICH INCLUDED

28. NO. OF STORIES 1 1/2

29. BASEMENT? YES (X) NO ( )

30. FOUNDATION MATERIAL stone

31. WALL CONSTRUCTION wood frame

32. ROOF TYPE AND MATERIAL gable, asphalt DR

33. NO. OF BAYS FRONT 3 SIDE 2

34. WALL TREATMENT asbestos

35. PLAN SHAPE rect.

36. CHANGES (EXPLAIN IN NO. 42) ADDITION ( ) ALTERED (X) MOVED ( )

37. CONDITION INTERIOR ____ EXTERIOR good

38. PRESERVATION UNDERWAY? YES ( ) NO (X)

39. ENDANGERED? BY WHAT? YES ( ) NO (X)

40. VISIBLE FROM PUBLIC ROAD? YES (X) NO ( )

41. DISTANCE FROM AND FRONTAGE ON ROAD

42. FURTHER DESCRIPTION OF IMPORTANT FEATURES

See continuation sheet.

PHOTO MUST BE PROVIDED

43. HISTORY AND SIGNIFICANCE

See continuation sheet.

44. DESCRIPTION OF ENVIRONMENT AND OUTBUILDINGS

House is located in an urban neighborhood. At the rear is a single bay wood frame shed roof garage with asphalt shingle siding.

45. SOURCES OF INFORMATION

46. PREPARED BY Betz/Thomason

47. ORGANIZATION Thomason & Assoc.

48. DATE 1/92

49. REVISION DATE(S)

RETURN THIS FORM WHEN COMPLETED TO: OFFICE OF HISTORIC PRESERVATION
P.O. BOX 176
JEFFERSON CITY, MISSOURI 65102
PH. 314-751-5365

IF ADDITIONAL SPACE IS NEEDED, ATTACH SEPARATE SHEET(S) TO THIS FORM

1 NO 888
2 COUNTY Franklin
4. PRESENT LOCAL NAME(S) OR DESIGNATION(S)
5. OTHER NAME(S)
6. TOWNSHIP 44N
RANGE 1W
SECTION 22

Sketch map of location Site No. _____

Section _____ Township _____ Range _____

Indicate the chief topographical features, such as streams and elevations. Also indicate houses and roads. Indicate the site location by enclosing the site area with dotted line. Note scale of map and portion of section included in sketch map. Include drawings, photographs, etc. on additional pages.

Indicate part of section included in sketch map.

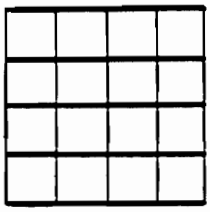



Notes:

THIS IS PROBABLY THE ONE MOST IMPORTANT PART OF THIS DATA FORM!

Please Attach **a copy of a topographic map with the site marked on it.**

Site Number: 888 (continued)

42. The dwelling is a 1 1/2-story wood frame open gable with a stone foundation, asbestos shingles exterior, and a gable roof of asphalt shingles. The front has 3 bays and the side has 2 bays. On the main facade is a 3/4 porch with a hipped roof of asphalt shingles, square wood columns with recessed panels, and an open railing with square wood balusters. The main entrance has a multi-light glass and wood door. The windows are 1/1 wood sash. Hipped roof dormers with 2 windows are on the east and west. There is a central interior wall brick chimney.

43. This lot is not shown on the 1893/1898/1908/1916/1926 Sanborn maps.


630

MISSOURI OFFICE OF HISTORIC PRESERVATION

ARCHITECTURAL/HISTORIC INVENTORY SURVEY FORM

FR-AS-003-363

1. NO. 887

2. COUNTY Franklin

3. LOCATION OF NEGATIVES

4. PRESENT LOCAL NAME(S) OR DESIGNATION(S)

5. OTHER NAME(S) Horn House

6. SPECIFIC LEGAL LOCATION TOWNSHIP 44N RANGE 1W SECTION 22

IF CITY OR TOWN, STREET ADDRESS 631 Horn St.

7. CITY OR TOWN Washington IF RURAL, VICINITY

8. DESCRIPTION OF LOCATION

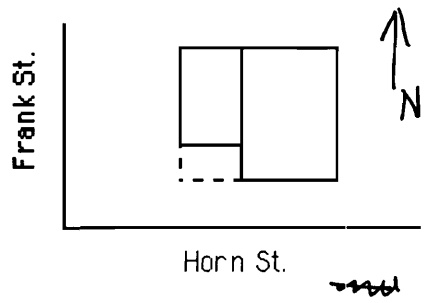

9. COORDINATES UTM
LAT
LONG

10. SITE ( ) STRUCTURE ( )
BUILDING (X) OBJECT ( )

11. ON NATIONAL REGISTER? YES ( ) NO (X)

12. IS IT ELIGIBLE? YES ( ) NO (X)

13. PART OF ESTAB. HIST. DISTRICT? YES ( ) NO (X)

14. DISTRICT POTENTIAL? YES ( ) NO (X)

15. NAME OF ESTABLISHED DISTRICT

16. THEMATIC CATEGORY

17. DATE(S) OR PERIOD ca. 1860

18. STYLE OR DESIGN Side Passage 19

19. ARCHITECT OR ENGINEER

20. CONTRACTOR OR BUILDER 30

21. ORIGINAL USE, IF APPARENT dwelling

22. PRESENT USE dwelling - duplex

23. OWNERSHIP PUBLIC ( ) PRIVATE (X)

24. OWNER'S NAME AND ADDRESS IF KNOWN

25. OPEN TO PUBLIC? YES ( ) NO (X)

26. LOCAL CONTACT PERSON OR ORGANIZATION

27. OTHER SURVEYS IN WHICH INCLUDED

28. NO. OF STORIES 2 1/2

29. BASEMENT? YES (X) NO ( )

30. FOUNDATION MATERIAL brick

31. WALL CONSTRUCTION brick WU

32. ROOF TYPE AND MATERIAL gable, asphalt

33. NO. OF BAYS FRONT 3 SIDE 3

34. WALL TREATMENT 6-course 30 20

35. PLAN SHAPE ell

36. CHANGES (EXPLAIN IN NO. 42) ADDITION (X) ALTERED ( ) MOVED ( )

37. CONDITION INTERIOR ____ EXTERIOR fair

38. PRESERVATION UNDERWAY? YES ( ) NO (X)

39. ENDANGERED? BY WHAT? YES ( ) NO (X)

40. VISIBLE FROM PUBLIC ROAD? YES (X) NO ( )

41. DISTANCE FROM AND FRONTAGE ON ROAD

42. FURTHER DESCRIPTION OF IMPORTANT FEATURES

See continuation sheet.

PHOTO MUST BE PROVIDED

43. HISTORY AND SIGNIFICANCE

See continuation sheet.

44. DESCRIPTION OF ENVIRONMENT AND OUTBUILDINGS

House is located in an urban neighborhood. There are no outbuildings.

45. SOURCES OF INFORMATION

1915 Water Works Improvements Map, 1898 Atlas, 1919 Atlas

46. PREPARED BY Betz/Thomason

47. ORGANIZATION Thomason & Assoc.

48. DATE 1/92

49. REVISION DATE(S)

RETURN THIS FORM WHEN COMPLETED TO: OFFICE OF HISTORIC PRESERVATION
P.O. BOX 176
JEFFERSON CITY, MISSOURI 65102
PH. 314-751-5365

IF ADDITIONAL SPACE IS NEEDED, ATTACH SEPARATE SHEET(S) TO THIS FORM

1. NO. 887
2. COUNTY Franklin
4. PRESENT LOCAL NAME(S) OR DESIGNATION(S)
5. OTHER NAME(S)
6. TOWNSHIP 44N
RANGE 1W
SECTION 22

Sketch map of location Site No. _____

Section _____ Township _____ Range _____

Indicate the chief topographical features, such as streams and elevations. Also indicate houses and roads. Indicate the site location by enclosing the site area with dotted line. Note scale of map and portion of section included in sketch map. Include drawings, photographs, etc. on additional pages.

Indicate part of section included in sketch map.

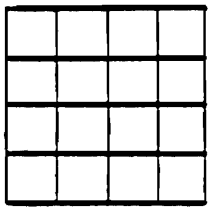



Notes:

THIS IS PROBABLY THE ONE MOST IMPORTANT PART OF THIS DATA FORM!

Please Attach **a copy of a topographic map with the site marked on it.**

Site Number: 887 (continued)

42. The dwelling-duplex is a 2 1/2-story brick structure with a brick foundation, 6-course common bond exterior, and a gable roof of asphalt shingles. The front has 3 bays and the side has 3 bays. On the main facade is a other bay 2-story porch with a shed roof of asphalt shingles, square wood columns, and open railings with square wood balusters. The 1-story main entrances have multi-light glass and wood doors with single light transom. The windows are 6/6 and vertical 2/2 wood sash. There are 3 interior wall brick chimneys on the south and 2 on the north. On the west is a 2-story wood frame addition with weatherboard exterior attached to an original brick wall on the north.

43. This lot is not shown on the 1893/1898/1908/1916/1926 Sanborn maps. A building is shown at this location on the 1915 Water Works Improvements Map. According to the atlases, it was owned in 1898 by Mrs. Engeline Horn and in 1919, it was part of Frank Stumpe's Estate.



MISSOURI OFFICE OF HISTORIC PRESERVATION

ARCHITECTURAL/HISTORIC INVENTORY SURVEY FORM

FR-AS-003-364

1. NO. 886

2. COUNTY Franklin

3. LOCATION OF NEGATIVES

4. PRESENT LOCAL NAME(S) OR DESIGNATION(S)

5. OTHER NAME(S)

6. SPECIFIC LEGAL LOCATION TOWNSHIP 44N RANGE 1W SECTION 22

IF CITY OR TOWN, STREET ADDRESS 708 Horn St.

7. CITY OR TOWN Washington IF RURAL, VICINITY

8. DESCRIPTION OF LOCATION

Horn St.

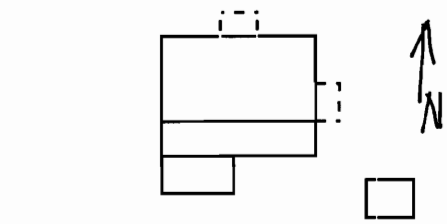

9. COORDINATES UTM

LAT

LONG

10. SITE ( ) STRUCTURE ( )
BUILDING (X) OBJECT ( )

11. ON NATIONAL REGISTER? YES ( ) NO (X)

12. IS IT ELIGIBLE? YES (X) NO ( )

13. PART OF ESTAB. HIST. DISTRICT? YES ( ) NO (X)

14. DISTRICT POTENTIAL? YES (X) NO ( )

15. NAME OF ESTABLISHED DISTRICT

16. THEMATIC CATEGORY

17. DATE(S) OR PERIOD ca. 1890

18. STYLE OR DESIGN hall and parlor 08

19. ARCHITECT OR ENGINEER

20. CONTRACTOR OR BUILDER 30 20

21. ORIGINAL USE, IF APPARENT dwelling 1out 0B

22. PRESENT USE dwelling - duplex

23. OWNERSHIP PUBLIC ( ) PRIVATE (X)

24. OWNER'S NAME AND ADDRESS IF KNOWN

25. OPEN TO PUBLIC? YES ( ) NO (X)

26. LOCAL CONTACT PERSON OR ORGANIZATION

27. OTHER SURVEYS IN WHICH INCLUDED

28. NO. OF STORIES 1 1/2

29. BASEMENT? YES (X) NO ( )

30. FOUNDATION MATERIAL stone

31. WALL CONSTRUCTION brick

32. ROOF TYPE AND MATERIAL gable, asphalt SD DR

33. NO. OF BAYS FRONT 4 SIDE 3

34. WALL TREATMENT 6-course common

35. PLAN SHAPE rect.

36. CHANGES (EXPLAIN IN NO. 42) ADDITION ( ) ALTERED (X) MOVED ( )

37. CONDITION INTERIOR _____ EXTERIOR good

38. PRESERVATION UNDERWAY? YES ( ) NO (X)

39. ENDANGERED? BY WHAT? YES ( ) NO (X)

40. VISIBLE FROM PUBLIC ROAD? YES (X) NO ( )

41. DISTANCE FROM AND FRONTAGE ON ROAD

42. FURTHER DESCRIPTION OF IMPORTANT FEATURES

See continuation sheet.

PHOTO MUST BE PROVIDED

43. HISTORY AND SIGNIFICANCE

See continuation sheet.

44. DESCRIPTION OF ENVIRONMENT AND OUTBUILDINGS

House is located in an urban neighborhood. At the rear is a double bay wood frame garage.

45. SOURCES OF INFORMATION

1915 Water Works Improvements Map, 1898 Atlas, 1919 Atlas

46. PREPARED BY Betz/Thomason

47. ORGANIZATION Thomason & Assoc.

48. DATE 1/92

49. REVISION DATE(S)

RETURN THIS FORM WHEN COMPLETED TO: OFFICE OF HISTORIC PRESERVATION
P.O. BOX 176
JEFFERSON CITY, MISSOURI 65102
PH. 314-751-5365

IF ADDITIONAL SPACE IS NEEDED, ATTACH SEPARATE SHEET(S) TO THIS FORM

1. NO. 886
2. COUNTY Franklin
4. PRESENT LOCAL NAME(S) OR DESIGNATION(S)
5. OTHER NAME(S)
6. TOWNSHIP 44N
RANGE 1W
SECTION 22

Sketch map of location Site No. _____

Section _____ Township _____, Range _____

Indicate the chief topographical features, such as streams and elevations. Also indicate houses and roads. Indicate the site location by enclosing the site area with dotted line. Note scale of map and portion of section included in sketch map. Include drawings, photographs, etc. on additional pages.

Indicate part of section included in sketch map.

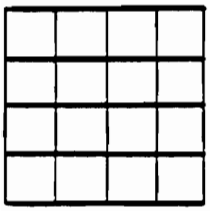



Notes:

THIS IS PROBABLY THE ONE MOST IMPORTANT PART OF THIS DATA FORM!

Please Attach **a copy of a topographic map with the site marked on it.**

42. The dwelling is a 1 1/2-story brick hall and parlor with a stone foundation, 6-course common bond exterior, and a gable roof of asphalt shingles. The front has 4 bays and the side has 3 bays. On the main facade is a central bay porch with a hipped roof of asphalt shingles, square wood columns, cut-out wood brackets, and an open railing with cut-out wood balusters. The main entrance has a multi-light glass and wood door with a single light transom set within a segmental soldier course arch. A secondary entrance with multi-light glass and wood door is on the east. The windows are 6/6 wood sash set within segmental soldier course arches. A shed roof dormer with 4 windows in on the north. At the roof line is a corbelled brick cornice with dentils. A shed roof porch with square wood columns and open railing in on the east over a wood stair and landing. On the south is a 1-story brick addition and a 1-story wood frame addition.

43. This lot is not shown on the 1893/1898/1908/1916/1926 Sanborn maps. A building is shown at this location on the 1915 Water Works Improvements Map. According to the atlases, it was owned in 1898 and in 1919 by Mina Mittendorf.



MISSOURI OFFICE OF HISTORIC PRESERVATION

ARCHITECTURAL/HISTORIC INVENTORY SURVEY FORM

FR-AS-003-365

1. NO. 663

2. COUNTY Franklin

3. LOCATION OF NEGATIVES

4. PRESENT LOCAL NAME(S) OR DESIGNATION(S)

5. OTHER NAME(S)

6. SPECIFIC LEGAL LOCATION TOWNSHIP 44N RANGE 1W SECTION 22

IF CITY OR TOWN, STREET ADDRESS 703 W. James St.

7. CITY OR TOWN IF RURAL, VICINITY Washington

8. DESCRIPTION OF LOCATION

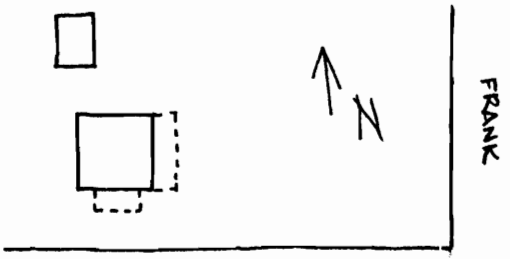

9. COORDINATES UTM
LAT
LONG

10. SITE ( ) STRUCTURE ( )
BUILDING (X) OBJECT ( )

11. ON NATIONAL REGISTER ? YES ( ) NO (X)

12. IS IT ELIGIBLE ? YES (X) NO ( )

13. PART OF ESTAB. HIST. DISTRICT ? YES ( ) NO (X)

14. DISTRICT POTENTIAL ? YES (X) NO ( )

15. NAME OF ESTABLISHED DISTRICT

16. THEMATIC CATEGORY

17. DATE(S) OR PERIOD ca. 1915

18. STYLE OR DESIGN open gable 18

19. ARCHITECT OR ENGINEER

20. CONTRACTOR OR BUILDER 19

21. ORIGINAL USE, IF APPARENT dwelling

22. PRESENT USE dwelling local

23. OWNERSHIP PUBLIC ( ) PRIVATE (X)

24. OWNER'S NAME AND ADDRESS IF KNOWN

25. OPEN TO PUBLIC ? YES ( ) NO (X)

26. LOCAL CONTACT PERSON OR ORGANIZATION

27. OTHER SURVEYS IN WHICH INCLUDED

28. NO. OF STORIES 1½

29. BASEMENT ? YES (X) NO ( )

30. FOUNDATION MATERIAL concrete

31. WALL CONSTRUCTION wood frame

32. ROOF TYPE AND MATERIAL gable, metal DR

33. NO. OF BAYS FRONT 4 SIDE 3

34. WALL TREATMENT asbestos

35. PLAN SHAPE rect.

36. CHANGES (EXPLAIN IN NO. 42) ADDITION ( ) ALTERED (X) MOVED ( )

37. CONDITION INTERIOR _____ EXTERIOR good

38. PRESERVATION UNDERWAY ? YES ( ) NO (X)

39. ENDANGERED ? BY WHAT ? YES ( ) NO (X)

40. VISIBLE FROM PUBLIC ROAD ? YES (X) NO ( )

41. DISTANCE FROM AND FRONTAGE ON ROAD

42. FURTHER DESCRIPTION OF IMPORTANT FEATURES

See continuation sheet.

PHOTO MUST BE PROVIDED

43. HISTORY AND SIGNIFICANCE

See continuation sheet.

44. DESCRIPTION OF ENVIRONMENT AND OUTBUILDINGS

House is located on a large corner lot in an urban neighborhood. At the rear is a wood frame, gable roof, two bay garage.

45. SOURCES OF INFORMATION

46. PREPARED BY Betz/Thomason

47. ORGANIZATION Thomason & Assoc.

48. DATE 6/20/91

49. REVISION DATE(S)

RETURN THIS FORM WHEN COMPLETED TO: OFFICE OF HISTORIC PRESERVATION
P.O. BOX 176
JEFFERSON CITY, MISSOURI 65102
PH. 314-751-5365

IF ADDITIONAL SPACE IS NEEDED, ATTACH SEPARATE SHEET(S) TO THIS FORM

1. NO. 663
2. COUNTY Franklin
4. PRESENT LOCAL NAME(S) OR DESIGNATION(S)
5. OTHER NAME(S)
6. TOWNSHIP 44N
RANGE 1W
SECTION 22

Sketch map of location Site No. _____

Section _____ Township _____ Range _____

Indicate the chief topographical features, such as streams and elevations. Also indicate houses and roads. Indicate the site location by enclosing the site area with dotted line. Note scale of map and portion of section included in sketch map. Include drawings, photographs, etc. on additional pages.

Indicate part of section included in sketch map.

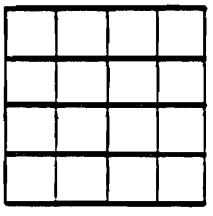

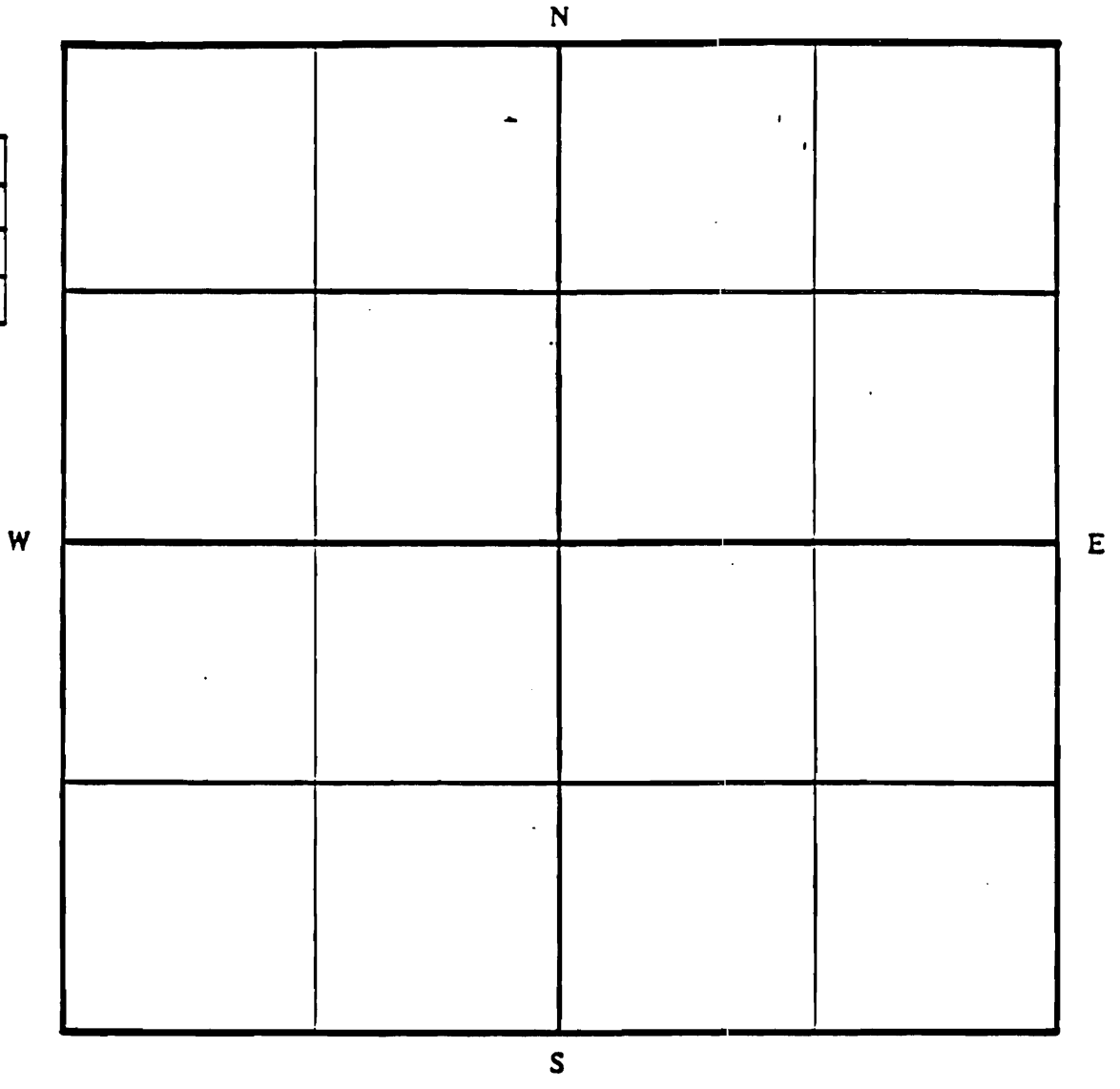

Notes:

THIS IS PROBABLY THE ONE MOST IMPORTANT PART OF THIS DATA FORM!

Please Attach **a copy of a topographic map with the site marked on it.**

42. The dwelling-duplex is a ca. 1915, 1 1/2-story wood frame Open Gable plan with a concrete foundation, asbestos shingles, and a gable roof of standing seam metal. The front has 4 bays and the side has 3 bays. On the main facade is a 3/4 porch with a hipped roof of standing seam metal and wrought iron posts and railing. The 2 main entrances are single light glass and wood doors. The windows are vertical 2/2 and 1/1 wood sash. Hipped roof dormers with 2 windows are on the east and west facades. There is a central interior wall brick chimney. On the east facade is a 2nd story shed roof porch over a concrete patio.

43. This dwelling is part of the residential development surrounding the Roberts, Johnson and Rand Shoe Factory, established 1907. This lot is not shown on the 1893/1908/1916/1926 Sanborn maps. This lot was probably part of the land bought and sold between November 1906 and March 1907 to raise the $35,000 incentive for the shoe factory development. It had previously been part of the Frank Stumpe estate.




705

MISSOURI OFFICE OF HISTORIC PRESERVATION

ARCHITECTURAL/HISTORIC INVENTORY SURVEY FORM

FR-AS-003-367

1. NO. 678
2. COUNTY Franklin
3. LOCATION OF NEGATIVES
4. PRESENT LOCAL NAME(S) OR DESIGNATION(S)
5. OTHER NAME(S)

6. SPECIFIC LEGAL LOCATION TOWNSHIP 44N RANGE 1W SECTION 22
IF CITY OR TOWN, STREET ADDRESS 709 W. James St.
7. CITY OR TOWN IF RURAL, VICINITY Washington
8. DESCRIPTION OF LOCATION

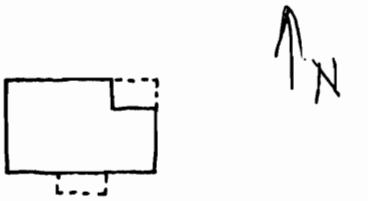

JAMES

9. COORDINATES UTM
LAT
LONG

10. SITE ( ) STRUCTURE ( )
BUILDING (X) OBJECT ( )

11. ON NATIONAL REGISTER ? YES ( ) NO (X)
12. IS IT ELIGIBLE ? YES (X) NO ( )
13. PART OF ESTAB. HIST. DISTRICT ? YES ( ) NO (X)
14. DISTRICT POTENTIAL ? YES (X) NO ( )
15. NAME OF ESTABLISHED DISTRICT

16. THEMATIC CATEGORY
17. DATE(S) OR PERIOD ca. 1910
18. STYLE OR DESIGN I-house 09
19. ARCHITECT OR ENGINEER
20. CONTRACTOR OR BUILDER
21. ORIGINAL USE, IF APPARENT dwelling CB
22. PRESENT USE dwelling
23. OWNERSHIP PUBLIC ( ) PRIVATE (X)
24. OWNER'S NAME AND ADDRESS IF KNOWN
25. OPEN TO PUBLIC ? YES ( ) NO (X)
26. LOCAL CONTACT PERSON OR ORGANIZATION
27. OTHER SURVEYS IN WHICH INCLUDED

28. NO. OF STORIES 1½-1
29. BASEMENT ? YES (X) NO ( )
30. FOUNDATION MATERIAL stone
31. WALL CONSTRUCTION wood frame
32. ROOF TYPE AND MATERIAL ~~S~~ intersect. gable, asphalt BR
33. NO. OF BAYS FRONT 3 SIDE 2
34. WALL TREATMENT asbestos
35. PLAN SHAPE ell
36. CHANGES (EXPLAIN IN NO. 42) ADDITION ( ) ALTERED (X) MOVED ( )
37. CONDITION INTERIOR _____ EXTERIOR good
38. PRESERVATION UNDERWAY ? YES ( ) NO (X)
39. ENDANGERED ? BY WHAT ? YES ( ) NO (X)
40. VISIBLE FROM PUBLIC ROAD ? YES (X) NO ( )
41. DISTANCE FROM AND FRONTAGE ON ROAD

42. FURTHER DESCRIPTION OF IMPORTANT FEATURES

See continuation sheet.

PHOTO MUST BE PROVIDED

43. HISTORY AND SIGNIFICANCE

See continuation sheet.

44. DESCRIPTION OF ENVIRONMENT AND OUTBUILDINGS

House is located in an urban neighborhood. There are no outbuildings.

45. SOURCES OF INFORMATION

1926 Sanborn Map, 1915 Water Works Improvements Map

46. PREPARED BY Betz/Thomason
47. ORGANIZATION Thomason & Assoc.
48. DATE 6/20/91
49. REVISION DATE(S)

RETURN THIS FORM WHEN COMPLETED TO: OFFICE OF HISTORIC PRESERVATION
P.O. BOX 176
JEFFERSON CITY, MISSOURI 65102
PH. 314-751-5365

IF ADDITIONAL SPACE IS NEEDED, ATTACH SEPARATE SHEET(S) TO THIS FORM

1 NO. 678
2 COUNTY Franklin
4 PRESENT LOCAL NAME(S) OR DESIGNATION(S)
5 OTHER NAME(S)
6 TOWNSHIP 44N
RANGE 1W
SECTION 22

Sketch map of location Site No. _____

Section _____ Township _____ Range _____

Indicate the chief topographical features, such as streams and elevations. Also indicate houses and roads. Indicate the site location by enclosing the site area with dotted line. Note scale of map and portion of section included in sketch map. Include drawings, photographs, etc. on additional pages.

Indicate part of section included in sketch map.



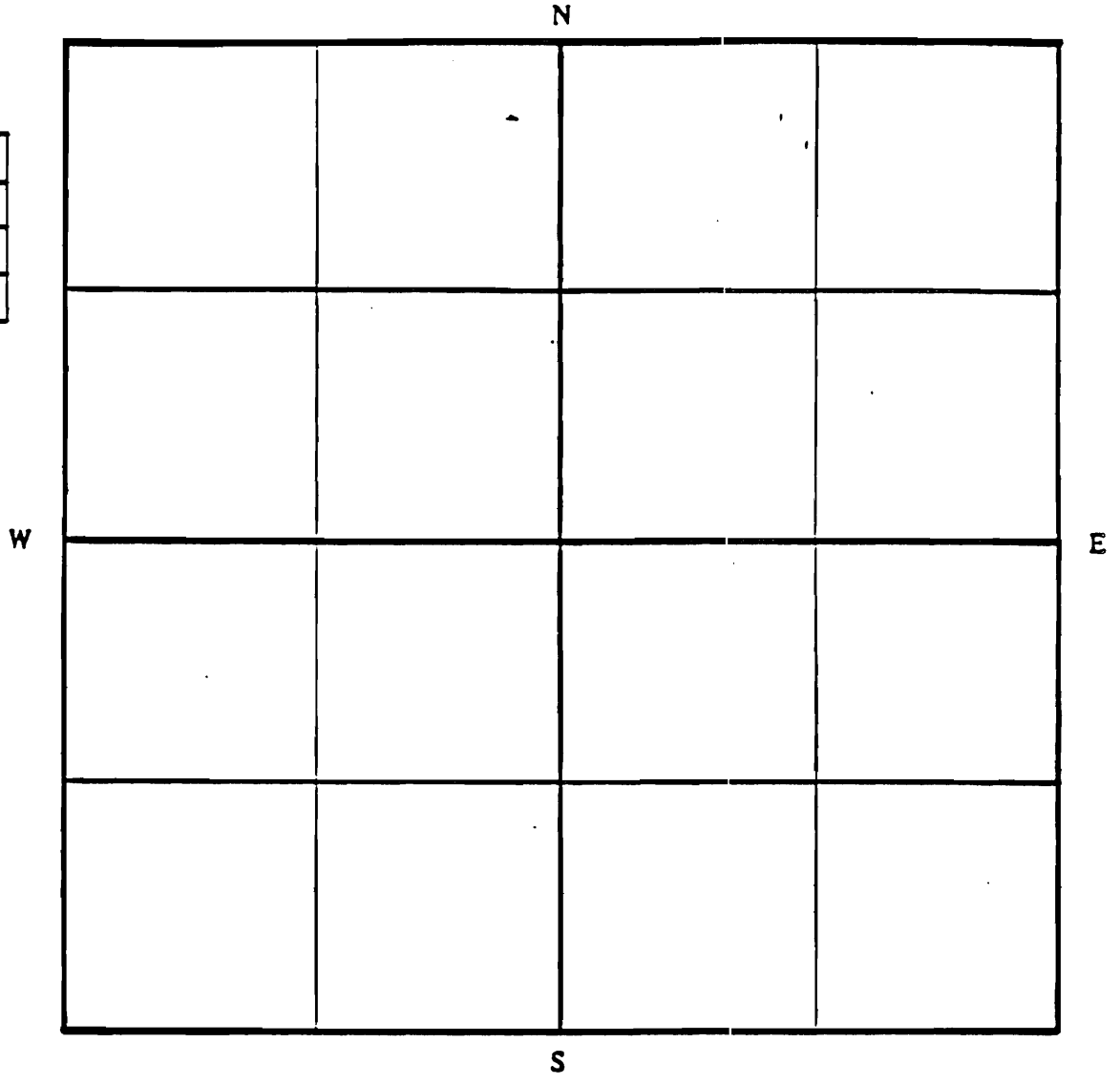

Notes:

THIS IS PROBABLY THE ONE MOST IMPORTANT PART OF THIS DATA FORM!

Please Attach **a copy of a topographic map with the site marked on it.**

42. The dwelling is a ca. 1910, 1 1/2-story wood frame I-House with a stone foundation, asbestos shingles, and an intersecting gable roof of asphalt shingles. The front has 3 bays and the side has 2 bays. On the main facade is a central bay porch with a hipped roof of asphalt shingles, round iron columns , and a wrought iron railing. The main entrance is a single light glass and wood door with a single light transom. The windows are 1/1 wood sash. A gable roof wall dormer with 2 windows is on the south facade. There is an interior wall brick chimney on the east facade. On the north facade is a 1-story wood frame addition with a gable roof and a wood deck.

43. This dwelling is part of the residential development surrounding the Roberts, Johnson and Rand Shoe Factory, established 1907. A 1 1/2-story wood frame dwelling with a 1-story wood frame garage is shown on this lot on the 1926 Sanborn map. This lot is not shown on the earlier Sanborn maps. This lot was probably part of the land bought and sold between November 1906 and March 1907 to raise the $35,000 incentive for the shoe factory development. It had previously been part of the Elijah McLean estate. A building is shown at this location on the 1915 Water Works Improvements Map.


109

MISSOURI OFFICE OF HISTORIC PRESERVATION

ARCHITECTURAL/HISTORIC INVENTORY SURVEY FORM

FR-AS-003-368

1. NO. 881

2. COUNTY Franklin

3. LOCATION OF NEGATIVES

4. PRESENT LOCAL NAME(S) OR DESIGNATION(S)

5. OTHER NAME(S)

6. SPECIFIC LEGAL LOCATION TOWNSHIP 44N RANGE 1W SECTION 22
IF CITY OR TOWN, STREET ADDRESS 716 W. James St.

7. CITY OR TOWN Washington IF RURAL, VICINITY

8. DESCRIPTION OF LOCATION

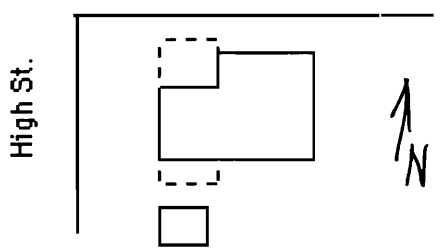

9. COORDINATES UTM
LAT
LONG

10. SITE ( ) STRUCTURE ( )
BUILDING (X) OBJECT ( )

11. ON NATIONAL REGISTER? YES ( ) NO (X)

12. IS IT ELIGIBLE? YES ( ) NO (X)

13. PART OF ESTAB. HIST. DISTRICT? YES ( ) NO (X)

14. DISTRICT POTENTIAL? YES ( ) NO (X)

15. NAME OF ESTABLISHED DISTRICT

16. THEMATIC CATEGORY

17. DATE(S) OR PERIOD ca. 1930

18. STYLE OR DESIGN bungalow 22

19. ARCHITECT OR ENGINEER

20. CONTRACTOR OR BUILDER

21. ORIGINAL USE, IF APPARENT dwelling 10ct R 1

22. PRESENT USE dwelling

23. OWNERSHIP PUBLIC ( ) PRIVATE (X)

24. OWNER'S NAME AND ADDRESS IF KNOWN

25. OPEN TO PUBLIC? YES ( ) NO (X)

26. LOCAL CONTACT PERSON OR ORGANIZATION

27. OTHER SURVEYS IN WHICH INCLUDED

28. NO. OF STORIES 1 1/2

29. BASEMENT? YES (X) NO ( )

30. FOUNDATION MATERIAL concrete

31. WALL CONSTRUCTION wood frame

32. ROOF TYPE AND MATERIAL gable, asphalt

33. NO. OF BAYS FRONT 3 SIDE 3

34. WALL TREATMENT wood siding

35. PLAN SHAPE rect.

36. CHANGES (EXPLAIN IN NO. 42) ADDITION ( ) ALTERED ( ) MOVED ( )

37. CONDITION INTERIOR ____ EXTERIOR good

38. PRESERVATION UNDERWAY? YES ( ) NO (X)

39. ENDANGERED? BY WHAT? YES ( ) NO (X)

40. VISIBLE FROM PUBLIC ROAD? YES (X) NO ( )

41. DISTANCE FROM AND FRONTAGE ON ROAD

42. FURTHER DESCRIPTION OF IMPORTANT FEATURES

See continuation sheet.

PHOTO MUST BE PROVIDED

43. HISTORY AND SIGNIFICANCE

See continuation sheet.

44. DESCRIPTION OF ENVIRONMENT AND OUTBUILDINGS

House is located in an urban neighborhood. At the rear is a double bay shed roof wood frame garage.

45. SOURCES OF INFORMATION
1926 Sanborn, 1919 Atlas

46. PREPARED BY Betz/Thomason

47. ORGANIZATION Thomason & Assoc.

48. DATE 1/92

49. REVISION DATE(S)

RETURN THIS FORM WHEN COMPLETED TO: OFFICE OF HISTORIC PRESERVATION
P.O. BOX 176
JEFFERSON CITY, MISSOURI 65102
PH. 314-751-5365

IF ADDITIONAL SPACE IS NEEDED, ATTACH SEPARATE SHEET(S) TO THIS FORM

1 NO. 881
2 COUNTY Franklin
3 LOCATION OF NEGATIVES AR
4. PRESENT LOCAL NAME(S) OR DESIGNATION(S)
5. OTHER NAME(S)
6. TOWNSHIP 44N
RANGE 1W
SECTION 22

Sketch map of location Site No. _____

Section _____ Township _____ Range _____

Indicate the chief topographical features, such as streams and elevations. Also indicate houses and roads. Indicate the site location by enclosing the site area with dotted line. Note scale of map and portion of section included in sketch map. Include drawings, photographs, etc. on additional pages.

Indicate part of section included in sketch map.



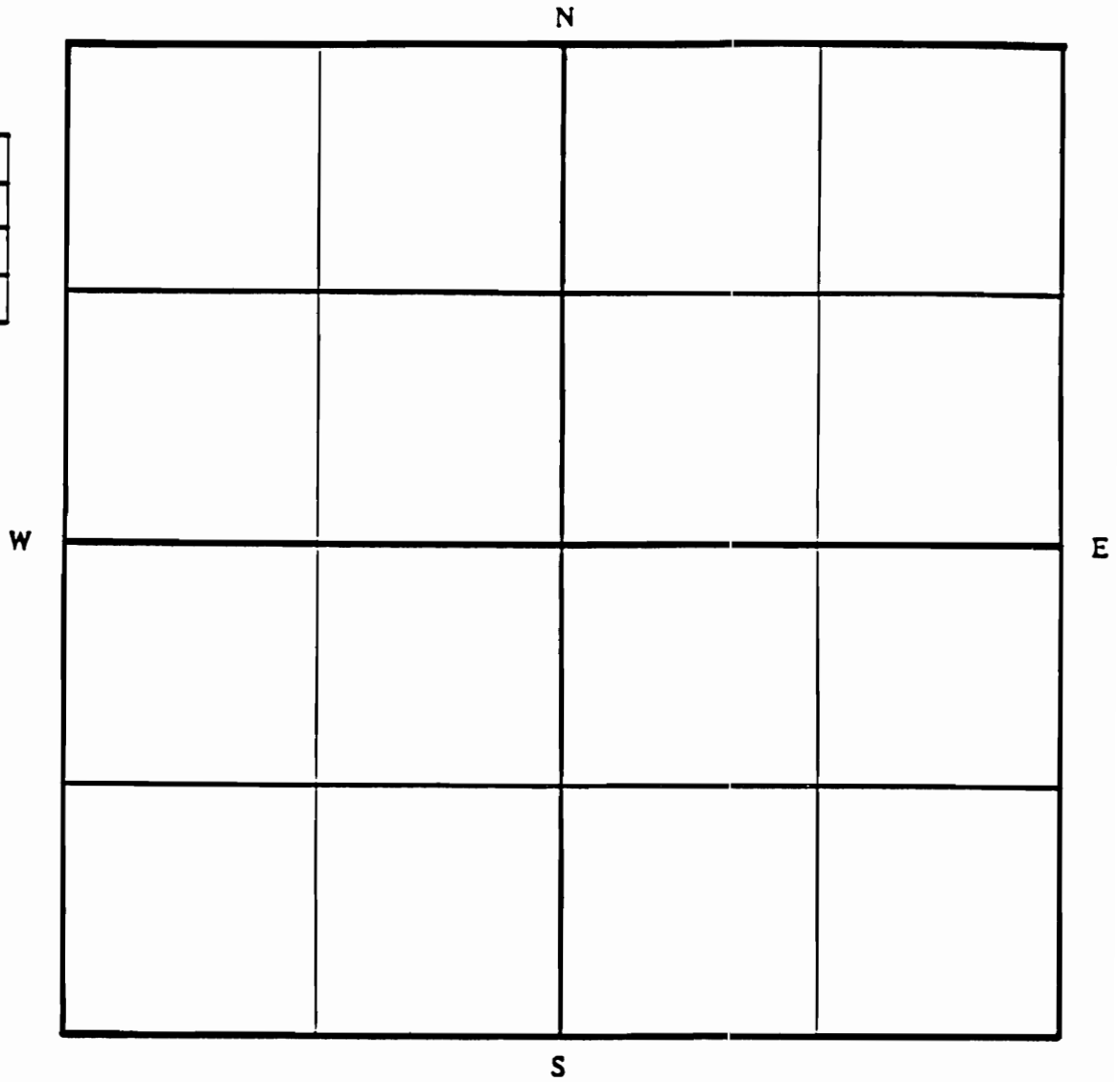

Notes:

THIS IS PROBABLY THE ONE MOST IMPORTANT PART OF THIS DATA FORM!

Please Attach **a copy of a topographic map with the site marked on it.**

42. The dwelling is a 1 1/2-story wood frame bungalow with a concrete foundation, weatherboard exterior, and a gable roof of asphalt shingles. The front has 3 bays and the side has 3 bays. On the main facade is a partially incised porch with a gable roof of asphalt shingles and an attic window, tapered wood columns on brick piers, and a solid wood railing. The main entrance has a multi-light glass and wood door. The windows are vertical 4/1 and 3/1 wood sash. A gable roof dormer with 3 windows and exposed rafter ends is on the north. A shed roof dormer with 2 windows is on the south. There is a central interior wall brick chimney. On the south is a shed roof porch with square wood columns and a solid wood railing.

43. Nothing is shown on this lot on the 1926 Sanborn map. This lot is not shown on the earlier Sanborn maps. According to the 1919 atlas, it is Lot 1, Block 4 of Elijah McLean's 3rd Addition.


716

MISSOURI OFFICE OF HISTORIC PRESERVATION

ARCHITECTURAL/HISTORIC INVENTORY SURVEY FORM

FR-AS-003-369

1. NO. 1028

2. COUNTY Franklin

3. LOCATION OF NEGATIVES

4. PRESENT LOCAL NAME(S) OR DESIGNATION(S)

5. OTHER NAME(S)

6. SPECIFIC LEGAL LOCATION TOWNSHIP 44N RANGE 1W SECTION 22

IF CITY OR TOWN, STREET ADDRESS 601 Jefferson Street

7. CITY OR TOWN IF RURAL, VICINITY Washington

8. DESCRIPTION OF LOCATION

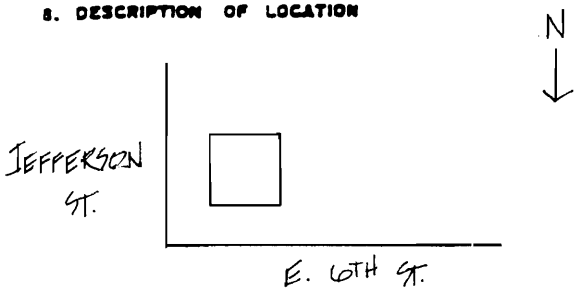

9. COORDINATES UTM
LAT
LONG

10. SITE ( ) STRUCTURE ( )
BUILDING (X) OBJECT ( )

11. ON NATIONAL REGISTER? YES ( ) NO (X)

12. IS IT ELIGIBLE? YES ( ) NO (X)

13. PART OF ESTAB. HIST. DISTRICT? YES ( ) NO (X)

14. DISTRICT POTENTIAL? YES ( ) NO (X)

15. NAME OF ESTABLISHED DISTRICT

16. THEMATIC CATEGORY

17. DATE(S) OR PERIOD ca. 1920

18. STYLE OR DESIGN Pyramid Square II

19. ARCHITECT OR ENGINEER

20. CONTRACTOR OR BUILDER 20

21. ORIGINAL USE, IF APPARENT Dwelling 1 unit TQ

22. PRESENT USE Dwelling

23. OWNERSHIP PUBLIC ( ) PRIVATE (X)

24. OWNER'S NAME AND ADDRESS IF KNOWN

25. OPEN TO PUBLIC? YES ( ) NO (X)

26. LOCAL CONTACT PERSON OR ORGANIZATION

27. OTHER SURVEYS IN WHICH INCLUDED

28. NO. OF STORIES 1 1/2

29. BASEMENT? YES (X) NO ( )

30. FOUNDATION MATERIAL Stone

31. WALL CONSTRUCTION Wood

32. ROOF TYPE AND MATERIAL Hipped/Asphalt DR

33. NO. OF BAYS FRONT 3 SIDE 2

34. WALL TREATMENT Weatherboard

35. PLAN SHAPE Rectangular

36. CHANGES (EXPLAIN IN NO. 42) ADDITION ( ) ALTERED ( ) MOVED ( )

37. CONDITION INTERIOR ____ EXTERIOR Good

38. PRESERVATION UNDERWAY? YES ( ) NO ( )

39. ENDANGERED? BY WHAT? YES ( ) NO (X)

40. VISIBLE FROM PUBLIC ROAD? YES (X) NO ( )

41. DISTANCE FROM AND FRONTAGE ON ROAD

42. FURTHER DESCRIPTION OF IMPORTANT FEATURES

See continuation sheet.

PHOTO MUST BE PROVIDED

43. HISTORY AND SIGNIFICANCE

See continuation sheet.

44. DESCRIPTION OF ENVIRONMENT AND OUTBUILDINGS

Located in an urban neighborhood.

45. SOURCES OF INFORMATION

See continuation sheet.

46. PREPARED BY Thomason

47. ORGANIZATION Thomason & Assoc.

48. DATE 2/15/92

49. REVISION DATE(S)

RETURN THIS FORM WHEN COMPLETED TO: OFFICE OF HISTORIC PRESERVATION
P.O. BOX 176
JEFFERSON CITY, MISSOURI 65102

IF ADDITIONAL SPACE IS NEEDED, ATTACH SEPARATE SHEET(S) TO THIS FORM

1. NO. 1028
2. COUNTY Franklin
4. PRESENT LOCAL NAME(S) OR DESIGNATION(S) DR
9. TOWNSHIP 44N
10. RANGE 1W
11. SECTION 22

Sketch map of location Site No. _____

Section _____ Township _____ Range _____

Indicate the chief topographical features, such as streams and elevations. Also indicate houses and roads. Indicate the site location by enclosing the site area with dotted line. Note scale of map and portion of section included in sketch map. Include drawings, photographs, etc. on additional pages.

Indicate part of section included in sketch map.



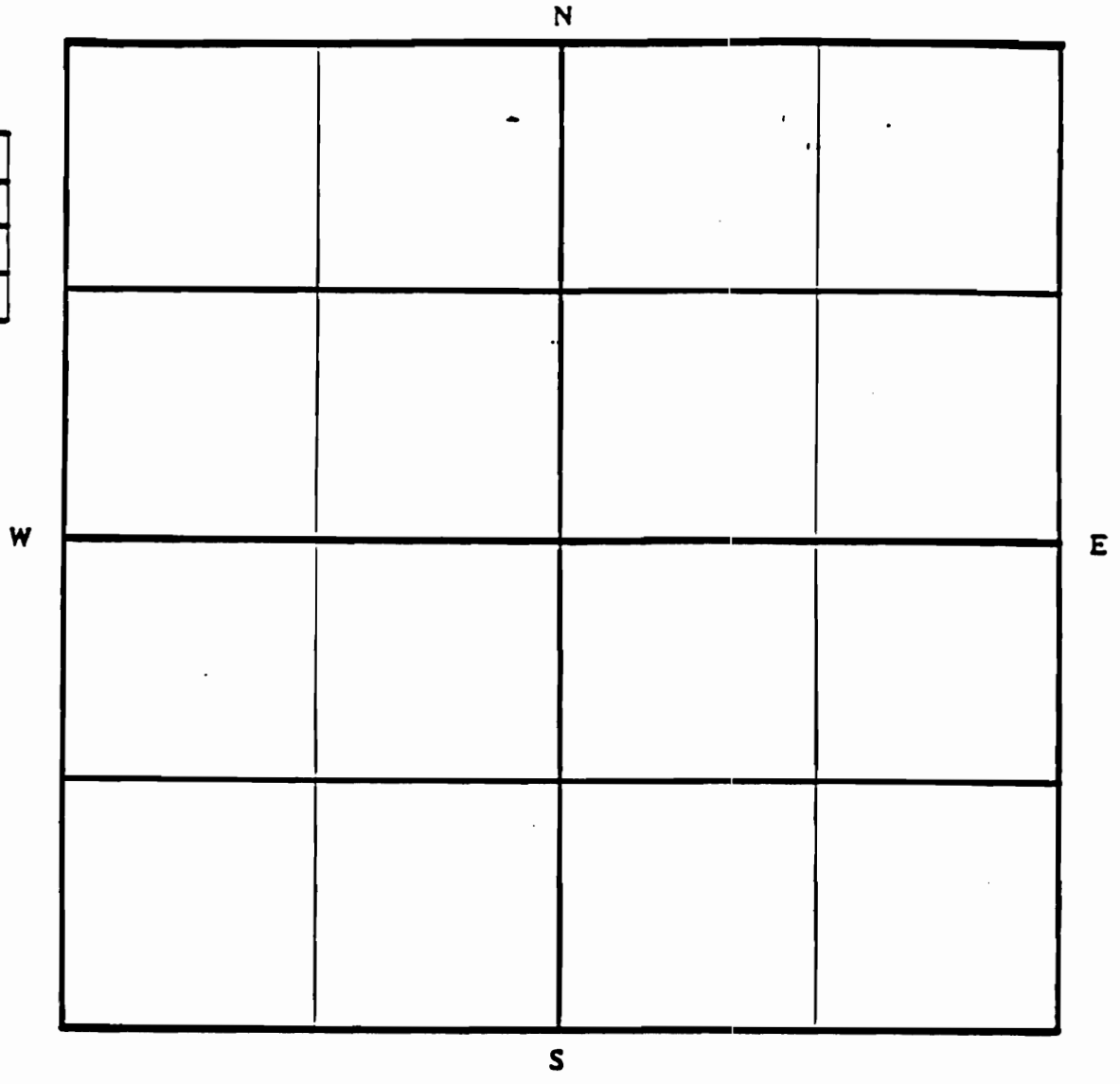

Notes:

THIS IS PROBABLY THE ONE MOST IMPORTANT PART OF THIS DATA FORM!

Please Attach **a copy of a topographic map with the site marked on it.**

Site Number: 1028 (continued)

42. 1 1/2 story frame Pyramid Square dwelling. On the main (E) facade is a one-story partial width shed porch with original square Doric motif columns and a railing with square balusters. The main entrance has an original multi-light glass and wood door. Windows are 3/1 vertical light sash. At the roofline is a hipped dormer with three 3/1 vertical light sash windows. The dwelling has an interior brick chimney.

43. This dwelling was built ca. 1920. It is not shown on the 1916 Sanborn map but appears by 1926.

45. 1916 and 1926 Sanborn maps.



MISSOURI OFFICE OF HISTORIC PRESERVATION

ARCHITECTURAL/HISTORIC INVENTORY SURVEY FORM

FR-AS-003-370

1. NO. 1047

2. COUNTY Franklin

3. LOCATION OF NEGATIVES

4. PRESENT LOCAL NAME(S) OR DESIGNATION(S)

5. OTHER NAME(S)

6. SPECIFIC LEGAL LOCATION TOWNSHIP 44N RANGE 1W SECTION 22

IF CITY OR TOWN, STREET ADDRESS 602 Jefferson Street

7. CITY OR TOWN Washington IF RURAL, VICINITY

8. DESCRIPTION OF LOCATION

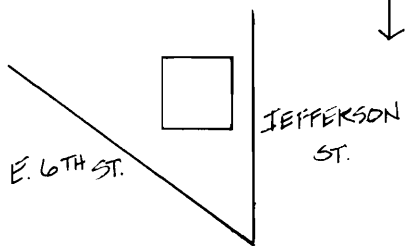

9. COORDINATES UTM
LAT
LONG

10. SITE ( ) STRUCTURE ( )
BUILDING (X) OBJECT ( )

11. ON NATIONAL REGISTER ? YES ( ) NO (X)

12. IS IT ELIGIBLE ? YES ( ) NO (X)

13. PART OF ESTAB. HIST. DISTRICT ? YES ( ) NO (X)

14. DISTRICT POTENTIAL ? YES ( ) NO (X)

15. NAME OF ESTABLISHED DISTRICT

16. THEMATIC CATEGORY

17. DATE(S) OR PERIOD ca. 1905

18. STYLE OR DESIGN Gable Front 20

19. ARCHITECT OR ENGINEER

20. CONTRACTOR OR BUILDER 30 30

21. ORIGINAL USE, IF APPARENT Dwelling Fu

22. PRESENT USE Dwelling

23. OWNERSHIP PUBLIC ( ) PRIVATE (X)

24. OWNER'S NAME AND ADDRESS IF KNOWN

25. OPEN TO PUBLIC ? YES ( ) NO (X)

26. LOCAL CONTACT PERSON OR ORGANIZATION

27. OTHER SURVEYS IN WHICH INCLUDED

28. NO. OF STORIES 1 1/2

29. BASEMENT ? YES (X) NO ( )

30. FOUNDATION MATERIAL Stone

31. WALL CONSTRUCTION Brick

32. ROOF TYPE AND MATERIAL Gable/Metal SD

33. NO. OF BAYS FRONT 3 SIDE 2

34. WALL TREATMENT Brick

35. PLAN SHAPE Rectangular

36. CHANGES (EXPLAIN IN NO. 42) ADDITION ( ) ALTERED ( ) MOVED ( )

37. CONDITION INTERIOR ____ EXTERIOR Good

38. PRESERVATION UNDERWAY ? YES ( ) NO ( )

39. ENDANGERED ? BY WHAT ? YES ( ) NO (X)

40. VISIBLE FROM PUBLIC ROAD ? YES (X) NO ( )

41. DISTANCE FROM AND FRONTAGE ON ROAD

42. FURTHER DESCRIPTION OF IMPORTANT FEATURES

See continuation sheet.

PHOTO MUST BE PROVIDED

43. HISTORY AND SIGNIFICANCE

See continuation sheet.

44. DESCRIPTION OF ENVIRONMENT AND OUTBUILDINGS

Located in an urban neighborhood.

45. SOURCES OF INFORMATION

See continuation sheet.

46. PREPARED BY Thomason

47. ORGANIZATION Thomason & Assoc.

48. DATE 2/15/92

49. REVISION DATE(S)

RETURN THIS FORM WHEN COMPLETED TO: OFFICE OF HISTORIC PRESERVATION
P.O. BOX 176
JEFFERSON CITY, MISSOURI 65102

IF ADDITIONAL SPACE IS NEEDED, ATTACH SEPARATE SHEET(S) TO THIS FORM

1. NO. 1047
2. COUNTY Franklin
3. OTHER NAME(S)
4. PRESENT LOCAL NAME(S) OR DESIGNATION(S)
5. TOWNSHIP 44N
6. RANGE 1W
7. SECTION 22

Sketch map of location Site No. _____

Section _____ Township _____ Range _____

Indicate the chief topographical features, such as streams and elevations. Also indicate houses and roads. Indicate the site location by enclosing the site area with dotted line. Note scale of map and portion of section included in sketch map. Include drawings, photographs, etc. on additional pages.

Indicate part of section included in sketch map.



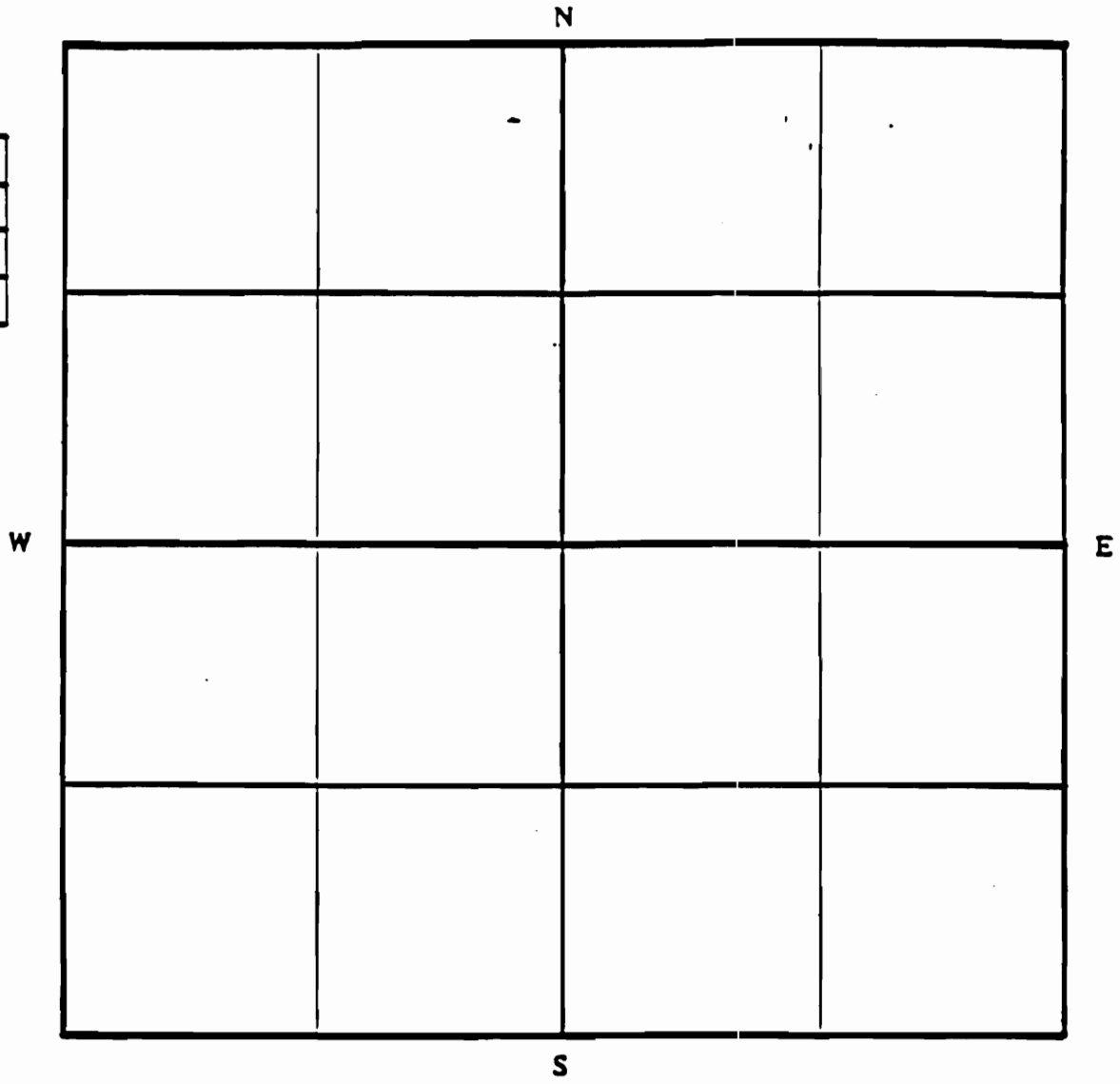

Notes:

THIS IS PROBABLY THE ONE MOST IMPORTANT PART OF THIS DATA FORM!

Please Attach **a copy of a topographic map with the site marked on it.**

Site Number: 1047 (continued)

42. 1 1/2 story brick Gable Front dwelling. On the main (W) facade is a one-story shed porch with chamfered wood columns and a railing with square balusters. The main entrance has a single light glass and wood door and a rectangular single light transom. Windows are 1/1 rectangular wood sash set 1 within segmental arches. The house has an exterior brick flue and two interior brick chimneys. At the rear is a one-story brick kitchen wing.

43. Built ca. 1905, this dwelling is shown on the 1908 Sanborn map.

45. 1908 Sanborn map.



MISSOURI OFFICE OF HISTORIC PRESERVATION

ARCHITECTURAL/HISTORIC INVENTORY SURVEY FORM

FR-03-003-371

1. NO. 1029

2. COUNTY Franklin

3. LOCATION OF NEGATIVES

4. PRESENT LOCAL NAME(S) OR DESIGNATION(S)

5. OTHER NAME(S)

6. SPECIFIC LEGAL LOCATION
TOWNSHIP 44N RANGE 1W SECTION 22
IF CITY OR TOWN, STREET ADDRESS
603 Jefferson Street

7. CITY OR TOWN IF RURAL, VICINITY
Washington

8. DESCRIPTION OF LOCATION

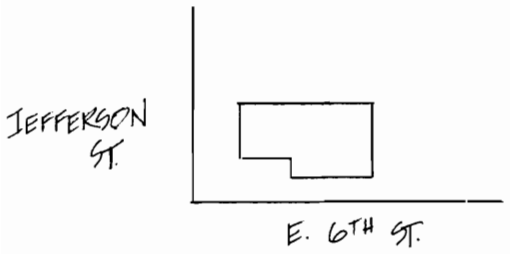

9. COORDINATES UTM
LAT
LONG

10. SITE ( ) STRUCTURE ( )
BUILDING (X) OBJECT ( )

11. ON NATIONAL REGISTER? YES ( ) NO (X)

12. IS IT ELIGIBLE? YES ( ) NO (X)

13. PART OF ESTAB. HIST. DISTRICT? YES ( ) NO (X)

14. DISTRICT POTENTIAL? YES ( ) NO (X)

15. NAME OF ESTABLISHED DISTRICT

16. THEMATIC CATEGORY

17. DATE(S) OR PERIOD
ca. 1900

18. STYLE OR DESIGN
T-Plan 01

19. ARCHITECT OR ENGINEER

20. CONTRACTOR OR BUILDER 30

21. ORIGINAL USE, IF APPARENT
Dwelling OH

22. PRESENT USE
Dwelling

23. OWNERSHIP PUBLIC ( ) PRIVATE (X)

24. OWNER'S NAME AND ADDRESS IF KNOWN

25. OPEN TO PUBLIC? YES ( ) NO (X)

26. LOCAL CONTACT PERSON OR ORGANIZATION

27. OTHER SURVEYS IN WHICH INCLUDED

28. NO. OF STORIES 1 1/2

29. BASEMENT? YES (X) NO ( )

30. FOUNDATION MATERIAL
Stone

31. WALL CONSTRUCTION
Brick LO WK

32. ROOF TYPE AND MATERIAL
Gable/Metal SO

33. NO. OF BAYS
FRONT 3 SIDE 2

34. WALL TREATMENT
Brick SO

35. PLAN SHAPE T-Plan

36. CHANGES (EXPLAIN IN NO. 42) ADDITION (X) ALTERED (X) MOVED ( )

37. CONDITION
INTERIOR
EXTERIOR Good

38. PRESERVATION UNDERWAY? YES ( ) NO ( )

39. ENDANGERED? BY WHAT? YES ( ) NO (X)

40. VISIBLE FROM PUBLIC ROAD? YES (X) NO ( )

41. DISTANCE FROM AND FRONTAGE ON ROAD

42. FURTHER DESCRIPTION OF IMPORTANT FEATURES

See continuation sheet.

PHOTO MUST BE PROVIDED

43. HISTORY AND SIGNIFICANCE

See continuation sheet.

44. DESCRIPTION OF ENVIRONMENT AND OUTBUILDINGS

Located in an urban neighborhood.

45. SOURCES OF INFORMATION

See continuation sheet.

46. PREPARED BY
Thomason

47. ORGANIZATION
Thomason & Assoc.

48. DATE
2/15/92

49. REVISION DATE(S)

RETURN THIS FORM WHEN COMPLETED TO: OFFICE OF HISTORIC PRESERVATION
P.O. BOX 176
JEFFERSON CITY, MISSOURI 65102

IF ADDITIONAL SPACE IS NEEDED, ATTACH SEPARATE SHEET(S) TO THIS FORM

1. NO. 1029
2. COUNTY Franklin
4. PRESENT LOCAL NAME(S) OR DESIGNATION(S)
5. OTHER NAME(S)
6. TOWNSHIP 44N
6. RANGE 1W
6. SECTION 22

Sketch map of location Site No. _____

Section _____ Township _____ Range _____

Indicate the chief topographical features, such as streams and elevations. Also indicate houses and roads. Indicate the site location by enclosing the site area with dotted line. Note scale of map and portion of section included in sketch map. Include drawings, photographs, etc. on additional pages.

Indicate part of section included in sketch map.



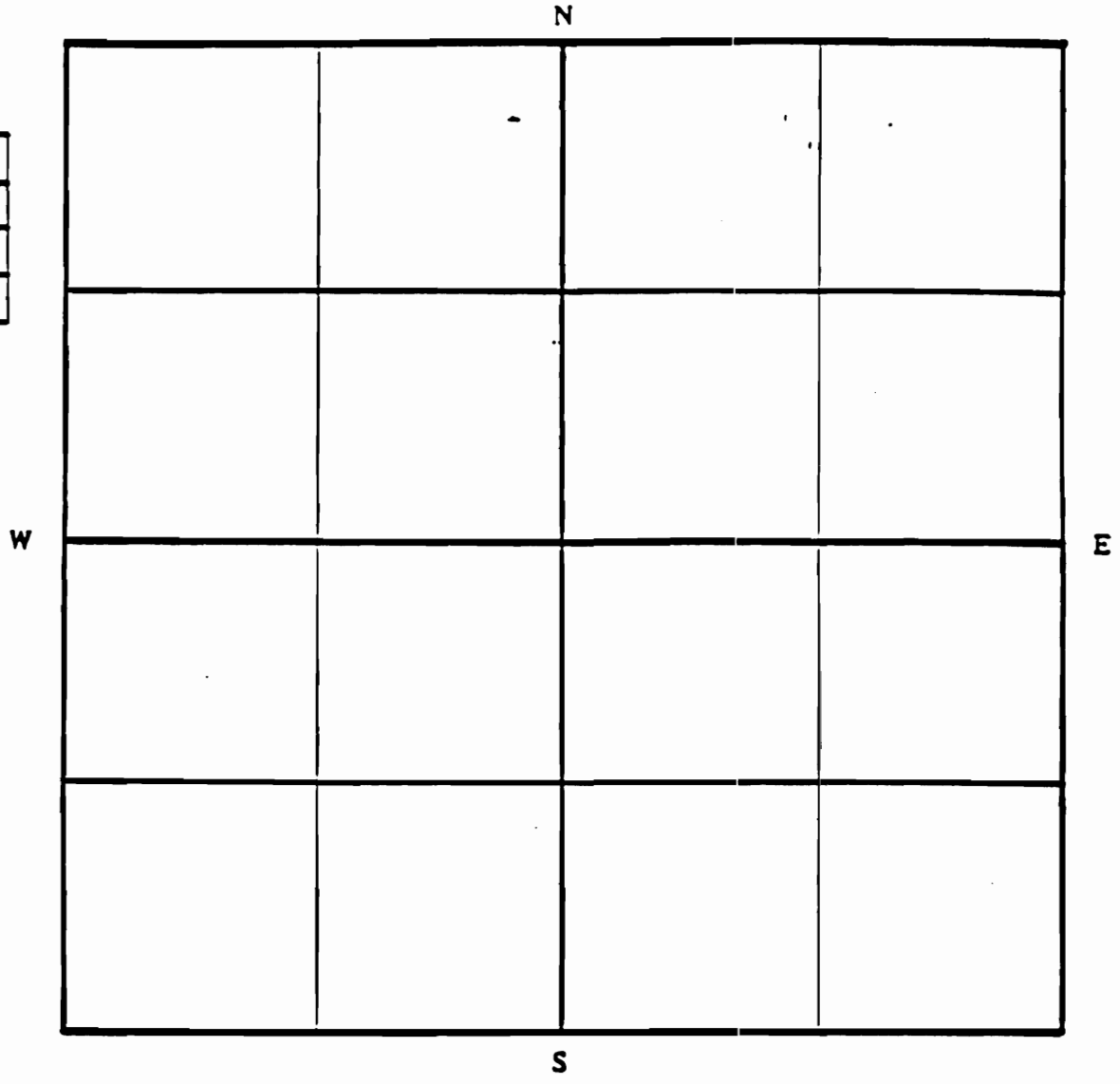

Notes:

THIS IS PROBABLY THE ONE MOST IMPORTANT PART OF THIS DATA FORM!

Please Attach **a copy of a topographic map with the site marked on it.**

Site Number: 1029 (continued)

42. 1 1/2 story brick T-Plan dwelling. On the main (E) facade is a ca. 1980 rebuilt porch with square columns and a railing with square balusters. There are two entrances on the main facade each with single light glass and wood doors and rectangular single light transoms. Windows are 1/1 rectangular wood sash set within segmental arches. At the rear is a ca. 1980 shed roof frame addition.

43. This dwelling was built ca. 1900 and is shown on the 1908 Sanborn map.

45. 1908 Sanborn map.



MISSOURI OFFICE OF HISTORIC PRESERVATION

ARCHITECTURAL/HISTORIC INVENTORY SURVEY FORM

FR-AS-003-372

1. NO. 1052

2. COUNTY Franklin

3. LOCATION OF NEGATIVES

4. PRESENT LOCAL NAME(S) OR DESIGNATION(S)

5. OTHER NAME(S)

6. SPECIFIC LEGAL LOCATION TOWNSHIP 44N RANGE 1W SECTION 22

IF CITY OR TOWN, STREET ADDRESS 604 Jefferson Street

7. CITY OR TOWN Washington IF RURAL, VICINITY

8. DESCRIPTION OF LOCATION

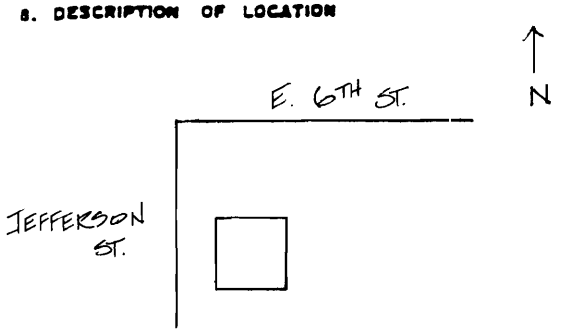

9. COORDINATES UTM
LAT
LONG

10. SITE ( ) STRUCTURE ( )
BUILDING (X) OBJECT ( )

11. ON NATIONAL REGISTER? YES ( ) NO (X)

12. IS IT ELIGIBLE? YES ( ) NO (X)

13. PART OF ESTAB. HIST. DISTRICT? YES ( ) NO (X)

14. DISTRICT POTENTIAL? YES ( ) NO (X)

15. NAME OF ESTABLISHED DISTRICT

16. THEMATIC CATEGORY

17. DATE(S) OR PERIOD ca. 1920

18. STYLE OR DESIGN Pyramid Square II

19. ARCHITECT OR ENGINEER

20. CONTRACTOR OR BUILDER TQ 30

21. ORIGINAL USE, IF APPARENT Dwelling TQ

22. PRESENT USE Dwelling

23. OWNERSHIP PUBLIC ( ) PRIVATE (X)

24. OWNER'S NAME AND ADDRESS IF KNOWN

25. OPEN TO PUBLIC? YES ( ) NO (X)

26. LOCAL CONTACT PERSON OR ORGANIZATION

27. OTHER SURVEYS IN WHICH INCLUDED

28. NO. OF STORIES 1 1/2

29. BASEMENT? YES (X) NO ( )

30. FOUNDATION MATERIAL Stone

31. WALL CONSTRUCTION Wood

32. ROOF TYPE AND MATERIAL Hipped/Asphalt

33. NO. OF BAYS FRONT 3 SIDE 3

34. WALL TREATMENT Brick

35. PLAN SHAPE Rectangular

36. CHANGES (EXPLAIN IN NO. 42) ADDITION ( ) ALTERED ( ) MOVED ( )

37. CONDITION INTERIOR _____ EXTERIOR Good

38. PRESERVATION UNDERWAY? YES ( ) NO ( )

39. ENDANGERED? BY WHAT? YES ( ) NO (X)

40. VISIBLE FROM PUBLIC ROAD? YES (X) NO ( )

41. DISTANCE FROM AND FRONTAGE ON ROAD

42. FURTHER DESCRIPTION OF IMPORTANT FEATURES

See continuation sheet.

PHOTO MUST BE PROVIDED

43. HISTORY AND SIGNIFICANCE

See continuation sheet.

44. DESCRIPTION OF ENVIRONMENT AND OUTBUILDINGS

Located in an urban neighborhood.

45. SOURCES OF INFORMATION

See continuation sheet.

46. PREPARED BY Thomason

47. ORGANIZATION Thomason & Assoc.

48. DATE 2/17/92

49. REVISION DATE(S)

RETURN THIS FORM WHEN COMPLETED TO: OFFICE OF HISTORIC PRESERVATION
P.O. BOX 176
JEFFERSON CITY, MISSOURI 65102

IF ADDITIONAL SPACE IS NEEDED, ATTACH SEPARATE SHEET(S) TO THIS FORM

1. NO. 1052
2. COUNTY Franklin
3. OTHER NAME(S)
4. PRESENT LOCAL NAME(S) OR DESIGNATION(S)
6. TOWNSHIP 44N
RANGE 1W
SECTION 22

Sketch map of location

Site No. _____

Section _____ Township _____ Range _____

Indicate the chief topographical features, such as streams and elevations. Also indicate houses and roads. Indicate the site location by enclosing the site area with dotted line. Note scale of map and portion of section included in sketch map. Include drawings, photographs, etc. on additional paper.

Indicate part of section included in sketch map.



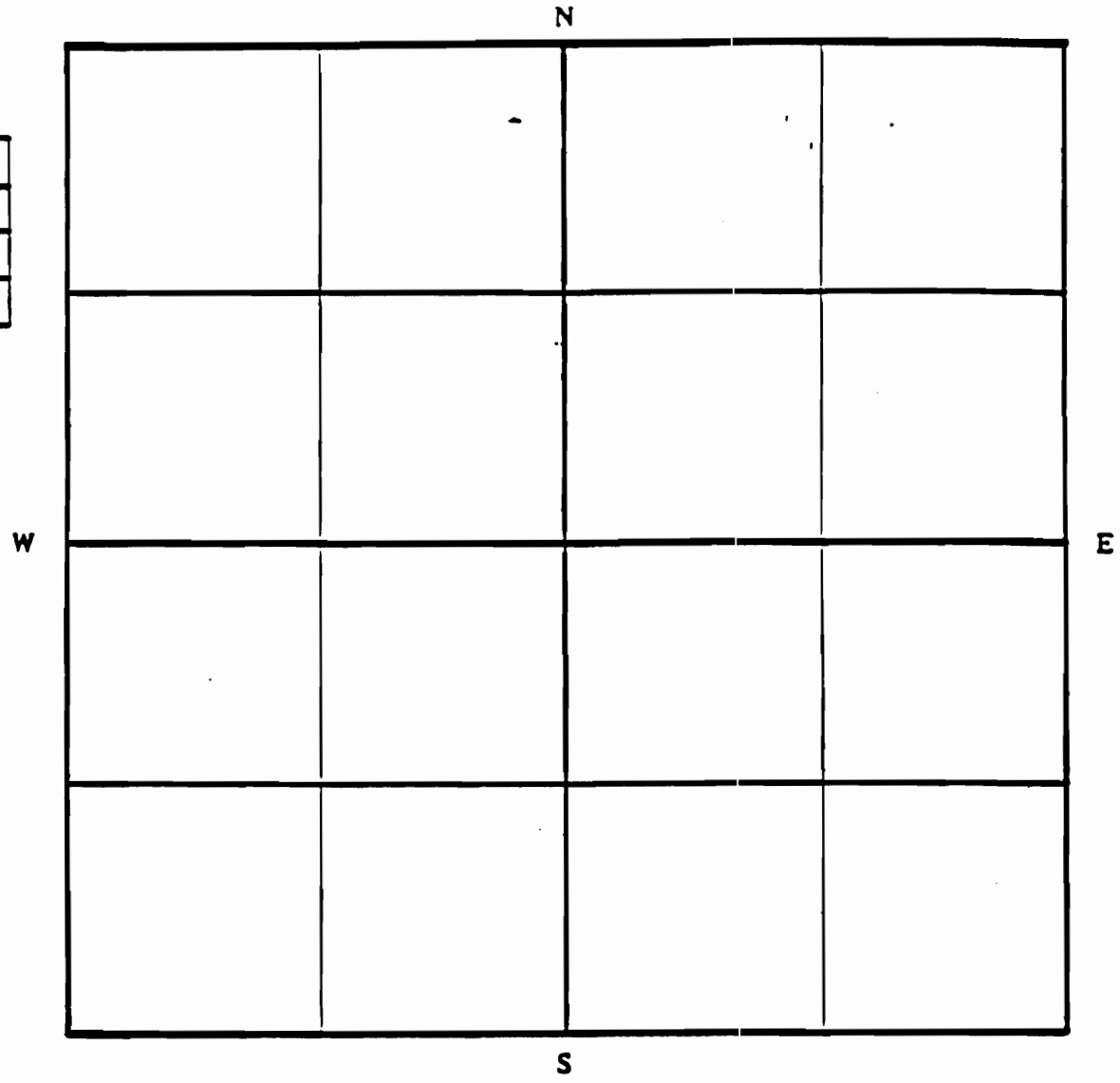

Notes:

THIS IS PROBABLY THE ONE MOST IMPORTANT PART OF THIS DATA FORM!

Please Attach **a copy of a topographic map with the site marked on it.**

Site Number: 1052 (continued)

42. 1 1/2 story brick Pyramid Square dwelling. On the main (W) facade is a one-story porch with tapered frame posts on brick piers and a railing with square balusters. The main entrance has a multi-light glass and wood door. Windows are 5/1 and 4/1 vertical light sash. Some windows are set within segmental arches. At the roofline is a hipped dormer with three 1/1 sash windows. The (N) and (S) facades also have hipped dormers.

43. Built ca. 1920, this dwelling is not shown on the 1916 Sanborn map but appears on the 1926 map.

45. 1916 and 1926 Sanborn maps.



MISSOURI OFFICE OF HISTORIC PRESERVATION

ARCHITECTURAL/HISTORIC INVENTORY SURVEY FORM

FR-AS-003-373

1. NO. 1030

2. COUNTY Franklin

3. LOCATION OF NEGATIVES

4. PRESENT LOCAL NAME(S) OR DESIGNATION(S)

5. OTHER NAME(S)

6. SPECIFIC LEGAL LOCATION TOWNSHIP 44N RANGE 1W SECTION 22

IF CITY OR TOWN, STREET ADDRESS 607 Jefferson Street

7. CITY OR TOWN Washington IF RURAL, VICINITY

8. DESCRIPTION OF LOCATION

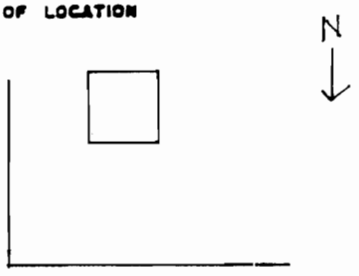

9. COORDINATES UTM
LAT
LONG

10. SITE ( ) STRUCTURE ( )
BUILDING (X) OBJECT ( )

11. ON NATIONAL REGISTER? YES ( ) NO (X)

12. IS IT ELIGIBLE? YES ( ) NO (X)

13. PART OF ESTAB. HIST. DISTRICT? YES ( ) NO (X)

14. DISTRICT POTENTIAL? YES ( ) NO (X)

15. NAME OF ESTABLISHED DISTRICT

16. THEMATIC CATEGORY

17. DATE(S) OR PERIOD ca. 1910

18. STYLE OR DESIGN OS

19. ARCHITECT OR ENGINEER

20. CONTRACTOR OR BUILDER CB

21. ORIGINAL USE, IF APPARENT Dwelling 30 20

22. PRESENT USE Dwelling

23. OWNERSHIP PUBLIC ( ) PRIVATE (X)

24. OWNER'S NAME AND ADDRESS IF KNOWN

25. OPEN TO PUBLIC? YES ( ) NO (X)

26. LOCAL CONTACT PERSON OR ORGANIZATION

27. OTHER SURVEYS IN WHICH INCLUDED

28. NO. OF STORIES 1

29. BASEMENT? YES (X) NO ( )

30. FOUNDATION MATERIAL Stone

31. WALL CONSTRUCTION Brick

32. ROOF TYPE AND MATERIAL Gable/Asphalt SD

33. NO. OF BAYS FRONT 3 SIDE 2

34. WALL TREATMENT Brick

35. PLAN SHAPE Rectangular

36. CHANGES (EXPLAIN IN NO. 42) ADDITION ( ) ALTERED (X) MOVED ( )

37. CONDITION INTERIOR ____ EXTERIOR Good

38. PRESERVATION UNDERWAY? YES ( ) NO ( )

39. ENDANGERED? BY WHAT? YES ( ) NO (X)

40. VISIBLE FROM PUBLIC ROAD? YES (X) NO ( )

41. DISTANCE FROM AND FRONTAGE ON ROAD

42. FURTHER DESCRIPTION OF IMPORTANT FEATURES

See continuation sheet.

PHOTO MUST BE PROVIDED

43. HISTORY AND SIGNIFICANCE

See continuation sheet.

44. DESCRIPTION OF ENVIRONMENT AND OUTBUILDINGS

Located in an urban neighborhood.

45. SOURCES OF INFORMATION

See continuation sheet.

46. PREPARED BY Thomason

47. ORGANIZATION Thomason & Assoc.

48. DATE 2/15/92

49. REVISION DATE(S)

RETURN THIS FORM WHEN COMPLETED TO: OFFICE OF HISTORIC PRESERVATION
P.O. BOX 176
JEFFERSON CITY, MISSOURI 65102

IF ADDITIONAL SPACE IS NEEDED, ATTACH SEPARATE SHEET(S) TO THIS FORM

1030
Franklin
4. PRESENT LOCAL NAME(S) OR DESIGNATION(S)
5. OTHER NAME(S)
44N
1W
22

Sketch map of location Site No. _____

Section _____ Township _____ Range _____

Indicate the chief topographical features, such as streams and elevations. Also indicate houses and roads. Indicate the site location by enclosing the site area with dotted line. Note scale of map and portion of section included in sketch map. Include drawings, photographs, etc. on additional pages.

Indicate part of section included in sketch map.



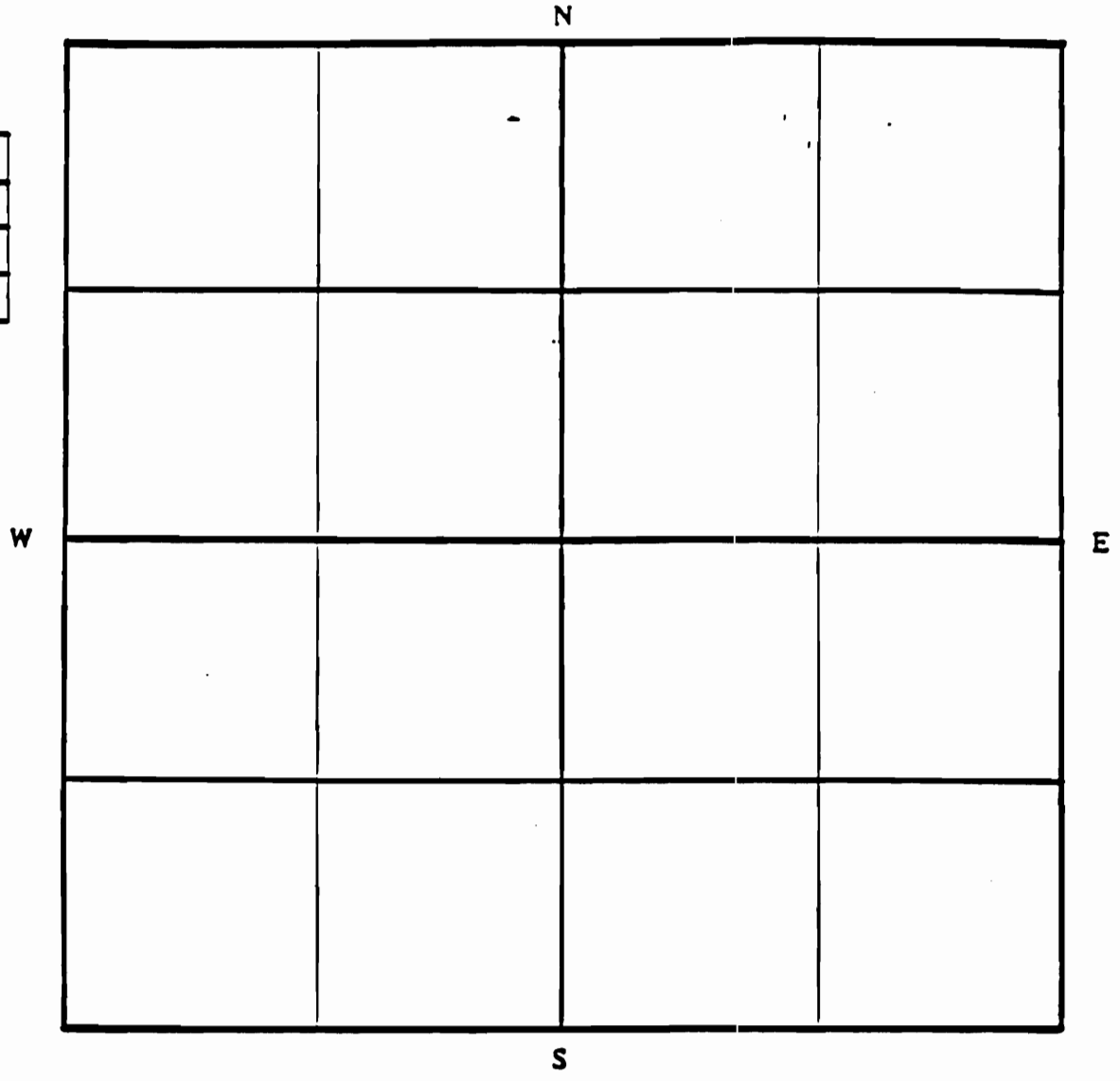

Notes:

THIS IS PROBABLY THE ONE MOST IMPORTANT PART OF THIS DATA FORM!

Please Attach **a copy of a topographic map with the site marked on it.**

Site Number: 1030 (continued)

42. One-story brick dwelling. On the (E) facade is a single bay entry porch with square columns and a railing with square balusters. The main entrance has a ca. 1960 glass and wood door and an original rectangular transom set within a segmental arch. Windows are 1/1 rectangular wood sash set within two-course header bond segmental arches. Windows have added wood shutters. On the (N) facade is an added brick flue.

43. This dwelling was built ca. 1910. It is not shown on this lot on the 1908 map but appears by 1916 and on the 1915 Waterworks map.

45. 1908 - 1916 Sanborn maps and 1915 Waterworks map.



MISSOURI OFFICE OF HISTORIC PRESERVATION

ARCHITECTURAL/HISTORIC INVENTORY SURVEY FORM

FR-AS-003-374

1. NO. 1032

2. COUNTY Franklin

3. LOCATION OF NEGATIVES

4. PRESENT LOCAL NAME(S) OR DESIGNATION(S)

5. OTHER NAME(S)

6. SPECIFIC LEGAL LOCATION TOWNSHIP 44N RANGE 1W SECTION 22

IF CITY OR TOWN, STREET ADDRESS 609 Jefferson Street

7. CITY OR TOWN Washington IF RURAL, VICINITY

8. DESCRIPTION OF LOCATION

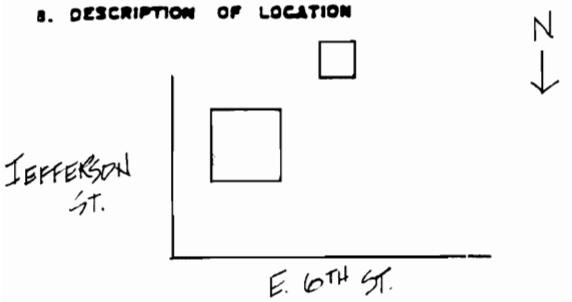

9. COORDINATES UTM
LAT
LONG

10. SITE ( ) STRUCTURE ( )
BUILDING (X) OBJECT ( )

11. ON NATIONAL REGISTER? YES ( ) NO (X)

12. IS IT ELIGIBLE? YES ( ) NO (X)

13. PART OF ESTAB. HIST. DISTRICT? YES ( ) NO (X)

14. DISTRICT POTENTIAL? YES ( ) NO (X)

15. NAME OF ESTABLISHED DISTRICT

16. THEMATIC CATEGORY

17. DATE(S) OR PERIOD ca. 1930

18. STYLE OR DESIGN Bungalow 22

19. ARCHITECT OR ENGINEER

20. CONTRACTOR OR BUILDER 20 30

21. ORIGINAL USE, IF APPARENT Dwelling TQ

22. PRESENT USE Dwelling out

23. OWNERSHIP PUBLIC ( ) PRIVATE (X)

24. OWNER'S NAME AND ADDRESS IF KNOWN

25. OPEN TO PUBLIC? YES ( ) NO (X)

26. LOCAL CONTACT PERSON OR ORGANIZATION

27. OTHER SURVEYS IN WHICH INCLUDED

28. NO. OF STORIES 1 1/2

29. BASEMENT? YES (X) NO ( )

30. FOUNDATION MATERIAL Concrete

31. WALL CONSTRUCTION Wood

32. ROOF TYPE AND MATERIAL Gable/Asphalt DR

33. NO. OF BAYS FRONT 3 SIDE 2

34. WALL TREATMENT Brick

35. PLAN SHAPE Rectangular

36. CHANGES (EXPLAIN IN NO. 42) ADDITION ( ) ALTERED ( ) MOVED ( )

37. CONDITION INTERIOR ____ EXTERIOR Good

38. PRESERVATION UNDERWAY? YES ( ) NO ( )

39. ENDANGERED? BY WHAT? YES ( ) NO (X)

40. VISIBLE FROM PUBLIC ROAD? YES (X) NO ( )

41. DISTANCE FROM AND FRONTAGE ON ROAD

42. FURTHER DESCRIPTION OF IMPORTANT FEATURES

See continuation sheet.

PHOTO MUST BE PROVIDED

43. HISTORY AND SIGNIFICANCE

See continuation sheet.

44. DESCRIPTION OF ENVIRONMENT AND OUTBUILDINGS

Located in an urban neighborhood. At the rear is a one-story frame gable roof garage built ca. 1920.

45. SOURCES OF INFORMATION

See continuation sheet.

46. PREPARED BY Thomason

47. ORGANIZATION Thomason & Assoc.

48. DATE 2/15/92

49. REVISION DATE(S)

RETURN THIS FORM WHEN COMPLETED TO: OFFICE OF HISTORIC PRESERVATION
P.O. BOX 176
JEFFERSON CITY, MISSOURI 65102

IF ADDITIONAL SPACE IS NEEDED, ATTACH SEPARATE SHEET(S) TO THIS FORM

1 NO. 1032
2 COUNTY Franklin
3 PRESENT LOCAL NAME(S) OR DESIGNATION(S)
5 OTHER NAME(S)
6 TOWNSHIP 44N
RANGE 1W
SECTION 22

Sketch map of location Site No. _____

Section _____ Township _____ Range _____

Indicate the chief topographical features, such as streams and elevations. Also indicate houses and roads. Indicate the site location by enclosing the site area with dotted line. Note scale of map and portion of section included in sketch map. Include drawings, photographs, etc. on additional pages.

Indicate part of section included in sketch map.



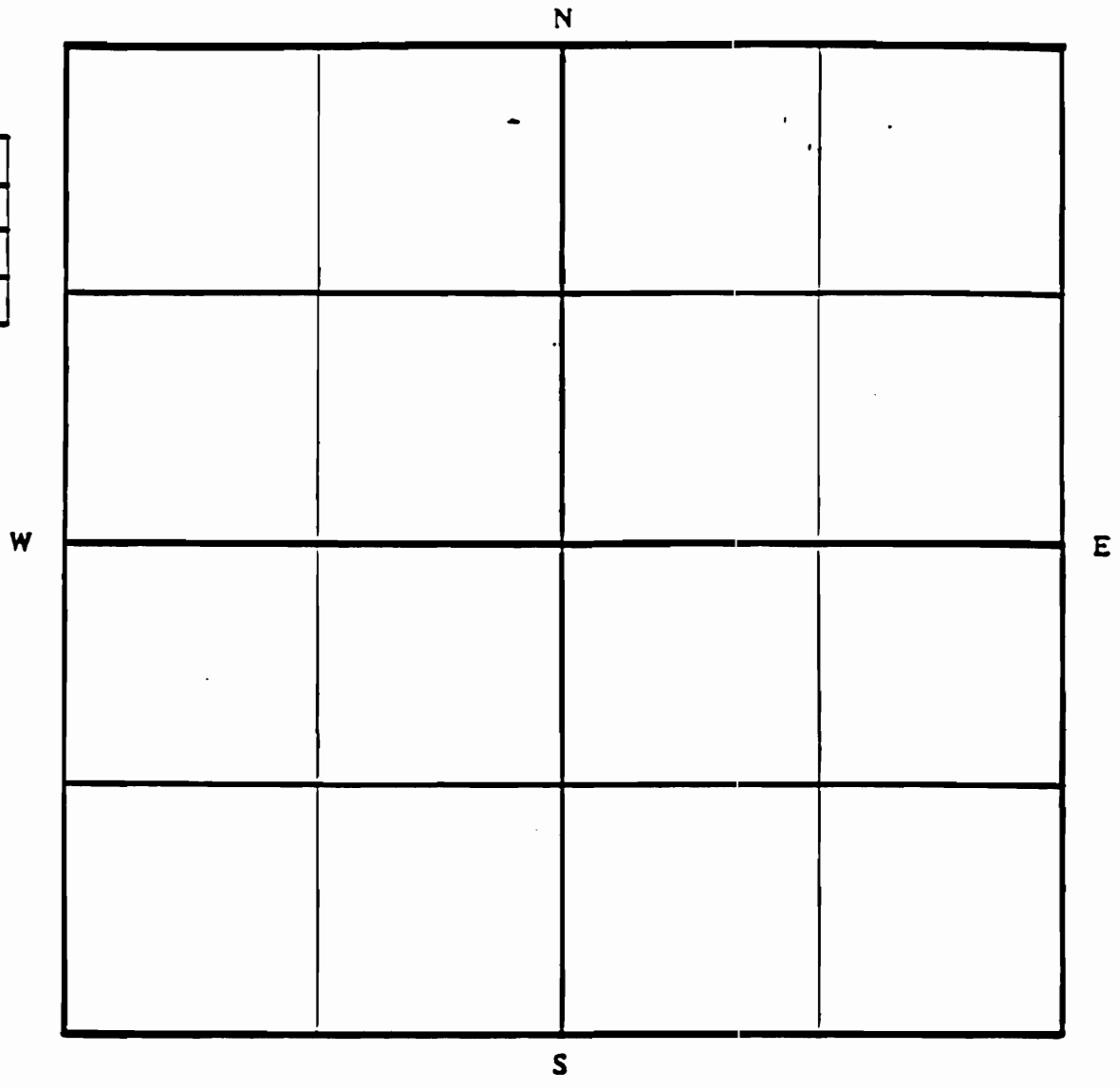

Notes:

THIS IS PROBABLY THE ONE MOST IMPORTANT PART OF THIS DATA FORM!

Please Attach **a copy of a topographic map with the site marked on it.**

Site Number: 1032 (continued)

42. 1 1/2 story gable front brick veneer Bungalow. On the main (E) facade is a full width shed one-story porch with brick piers and a solid brick railing. The main entrance has a multi-light glass and wood door. Windows are rectangular 4/1 and 3/1 vertical light sash. On the (N) and (S) facades are shed dormers with three 3/1 vertical sash windows.

43. This Bungalow was built ca. 1930 and is not shown on the 1926 Sanborn map.

45. 1926 Sanborn map.



MISSOURI OFFICE OF HISTORIC PRESERVATION

ARCHITECTURAL/HISTORIC INVENTORY SURVEY FORM

FR-AS-003-375

1. NO. 1031

2. COUNTY Franklin

3. LOCATION OF NEGATIVES

4. PRESENT LOCAL NAME(S) OR DESIGNATION(S)

5. OTHER NAME(S)

6. SPECIFIC LEGAL LOCATION TOWNSHIP 44N RANGE 1W SECTION 22

IF CITY OR TOWN, STREET ADDRESS 610 Jefferson Street

7. CITY OR TOWN Washington IF RURAL, VICINITY

8. DESCRIPTION OF LOCATION

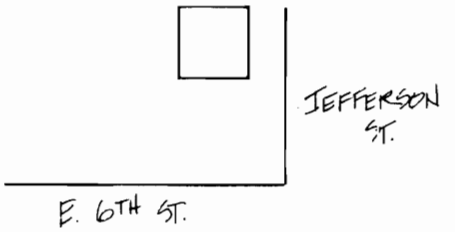

9. COORDINATES UTM
LAT
LONG

10. SITE ( ) STRUCTURE ( )
BUILDING (X) OBJECT ( )

11. ON NATIONAL REGISTER ? YES ( ) NO (X)

12. IS IT ELIGIBLE ? YES ( ) NO (X)

13. PART OF ESTAB. HIST. DISTRICT ? YES ( ) NO (X)

14. DISTRICT POTENTIAL ? YES ( ) NO (X)

15. NAME OF ESTABLISHED DISTRICT

16. THEMATIC CATEGORY

17. DATE(S) OR PERIOD ca. 1860

18. STYLE OR DESIGN Side Passage - Italianate 99

19. ARCHITECT OR ENGINEER 30 20

20. CONTRACTOR OR BUILDER

21. ORIGINAL USE, IF APPARENT Dwelling e1

22. PRESENT USE Dwelling

23. OWNERSHIP PUBLIC ( ) PRIVATE (X)

24. OWNER'S NAME AND ADDRESS IF KNOWN

25. OPEN TO PUBLIC ? YES ( ) NO (X)

26. LOCAL CONTACT PERSON OR ORGANIZATION

27. OTHER SURVEYS IN WHICH INCLUDED

28. NO. OF STORIES 1 1/2

29. BASEMENT ? YES (X) NO ( )

30. FOUNDATION MATERIAL Stone

31. WALL CONSTRUCTION Brick

32. ROOF TYPE AND MATERIAL Gable/Metal PR DR

33. NO. OF BAYS FRONT 3 SIDE 2

34. WALL TREATMENT Brick

35. PLAN SHAPE Rectangular

36. CHANGES (EXPLAIN IN NO. 42) ADDITION (X) ALTERED ( ) MOVED ( )

37. CONDITION INTERIOR _____ EXTERIOR _____

38. PRESERVATION UNDERWAY ? YES ( ) NO ( )

39. ENDANGERED ? BY WHAT ? YES ( ) NO (X)

40. VISIBLE FROM PUBLIC ROAD ? YES (X) NO ( )

41. DISTANCE FROM AND FRONTAGE ON ROAD

42. FURTHER DESCRIPTION OF IMPORTANT FEATURES

See continuation sheet.

PHOTO MUST BE PROVIDED

43. HISTORY AND SIGNIFICANCE

See continuation sheet.

44. DESCRIPTION OF ENVIRONMENT AND OUTBUILDINGS

Located in an urban neighborhood.

45. SOURCES OF INFORMATION

See continuation sheet.

46. PREPARED BY Thomason

47. ORGANIZATION Thomason & Assoc.

48. DATE 2/15/92

49. REVISION DATE(S)

RETURN THIS FORM WHEN COMPLETED TO: OFFICE OF HISTORIC PRESERVATION P.O. BOX 176 JEFFERSON CITY, MISSOURI 65102

IF ADDITIONAL SPACE IS NEEDED, ATTACH SEPARATE SHEET(S) TO THIS FORM

1. NO. 1031
2. COUNTY Franklin
3. OTHER NAME(S)
4. PRESENT LOCAL NAME(S) OR DESIGNATION(S)
5. OTHER NAME(S)
6. TOWNSHIP 44N
RANGE 1W
SECTION 22

Sketch map of location Site No. _____

Section _____ Township _____ Range _____

Indicate the chief topographical features, such as streams and elevations. Also indicate houses and roads. Indicate the site location by enclosing the site area with dotted line. Note scale of map and portion of section included in sketch map. Include drawings, photographs, etc. on additional pages.

Indicate part of section included in sketch map.



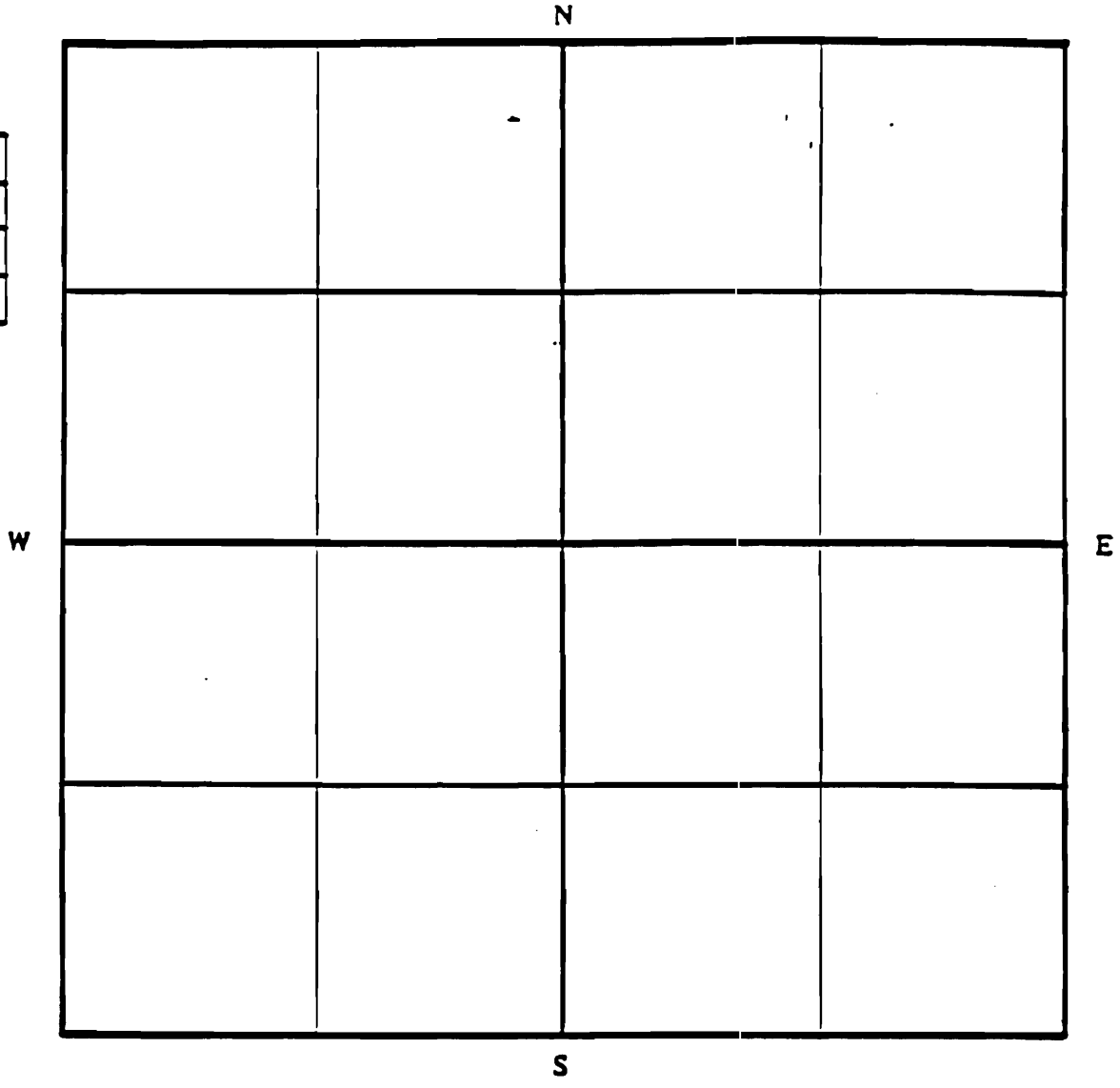

Notes:

THIS IS PROBABLY THE ONE MOST IMPORTANT PART OF THIS DATA FORM!

Please Attach **a copy of a topographic map with the site marked on it.**

Site Number: 1031 (continued)

42. 1 1/2 story brick dwelling built in a side passage plan with Italianate details. On the main (W) facade is a recessed entrance set within a segmental arch. The main entrance has a single light glass and wood door and an arched three-light transom. Windows are 2/2 rectangular wood sash set within single course segmental arches. At the cornice are scroll brackets and bead and reel molding. The cornice and details are of wood. The roofline has a stepped parapet walls and interior brick chimneys. Also at the roof is a metal standing seam surface and gable dormer with an arched 2/2 sash window. At the rear is a ca. 1900 shed roof frame wing.

43. This brick dwelling was built ca. 1860 and is shown on the 1908 Sanborn map. The dwelling is known as the Beinke House.

45. 1908 Sanborn map.



MISSOURI OFFICE OF HISTORIC PRESERVATION

ARCHITECTURAL/HISTORIC INVENTORY SURVEY FORM

FR-AS-003-376

1. NO. 1033

2. COUNTY Franklin

3. LOCATION OF NEGATIVES

4. PRESENT LOCAL NAME(S) OR DESIGNATION(S)

5. OTHER NAME(S)

6. SPECIFIC LEGAL LOCATION TOWNSHIP 44N RANGE 1W SECTION 22

IF CITY OR TOWN, STREET ADDRESS 611 Jefferson Street

7. CITY OR TOWN Washington IF RURAL, VICINITY

8. DESCRIPTION OF LOCATION

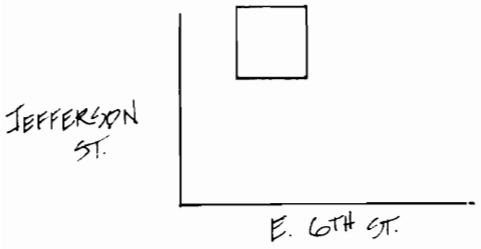

9. COORDINATES UTM
LAT
LONG

10. SITE ( ) STRUCTURE ( )
BUILDING (X) OBJECT ( )

11. ON NATIONAL REGISTER? YES ( ) NO (X)

12. IS IT ELIGIBLE? YES ( ) NO (X)

13. PART OF ESTAB. HIST. DISTRICT? YES ( ) NO (X)

14. DISTRICT POTENTIAL? YES ( ) NO (X)

15. NAME OF ESTABLISHED DISTRICT

16. THEMATIC CATEGORY

17. DATE(S) OR PERIOD ca. 1915

18. STYLE OR DESIGN

19. ARCHITECT OR ENGINEER

20. CONTRACTOR OR BUILDER

21. ORIGINAL USE, IF APPARENT Dwelling

22. PRESENT USE Dwelling

23. OWNERSHIP PUBLIC ( ) PRIVATE (X)

24. OWNER'S NAME AND ADDRESS IF KNOWN

25. OPEN TO PUBLIC? YES ( ) NO (X)

26. LOCAL CONTACT PERSON OR ORGANIZATION

27. OTHER SURVEYS IN WHICH INCLUDED

28. NO. OF STORIES 1 1/2

29. BASEMENT? YES (X) NO ( )

30. FOUNDATION MATERIAL Concrete

31. WALL CONSTRUCTION Wood

32. ROOF TYPE AND MATERIAL Gable/Asphalt

33. NO. OF BAYS FRONT 3 SIDE 2

34. WALL TREATMENT Aluminum Siding

35. PLAN SHAPE Rectangular

36. CHANGES (EXPLAIN IN NO. 42) ADDITION ( ) ALTERED (X) MOVED ( )

37. CONDITION INTERIOR _____ EXTERIOR Good

38. PRESERVATION UNDERWAY? YES ( ) NO ( )

39. ENDANGERED? BY WHAT? YES ( ) NO (X)

40. VISIBLE FROM PUBLIC ROAD? YES (X) NO ( )

41. DISTANCE FROM AND FRONTAGE ON ROAD

42. FURTHER DESCRIPTION OF IMPORTANT FEATURES

See continuation sheet.

PHOTO MUST BE PROVIDED

43. HISTORY AND SIGNIFICANCE

See continuation sheet.

44. DESCRIPTION OF ENVIRONMENT AND OUTBUILDINGS

Located in an urban neighborhood.

45. SOURCES OF INFORMATION

See continuation sheet.

46. PREPARED BY Thomason

47. ORGANIZATION Thomason & Assoc.

48. DATE 2/15/92 49. REVISION DATE(S)

RETURN THIS FORM WHEN COMPLETED TO: OFFICE OF HISTORIC PRESERVATION
P.O. BOX 176
JEFFERSON CITY, MISSOURI 65102

IF ADDITIONAL SPACE IS NEEDED, ATTACH SEPARATE SHEET(S) TO THIS FORM

1. NO. 1033
2. COUNTY Franklin
3. OTHER NAME(S)
4. PRESENT LOCAL NAME(S) OR DESIGNATION(S)
5. OTHER NAME(S)
6. TOWNSHIP 44N
RANGE 1W
SECTION 22

Sketch map of location Site No. _____

Section _____ Township _____ Range _____

Indicate the chief topographical features, such as streams and elevations. Also indicate houses and roads. Indicate the site location by enclosing the site area with dotted line. Note scale of map and portion of section included in sketch map. Include drawings, photographs, etc. on additional paper.

Indicate part of section included in sketch map.



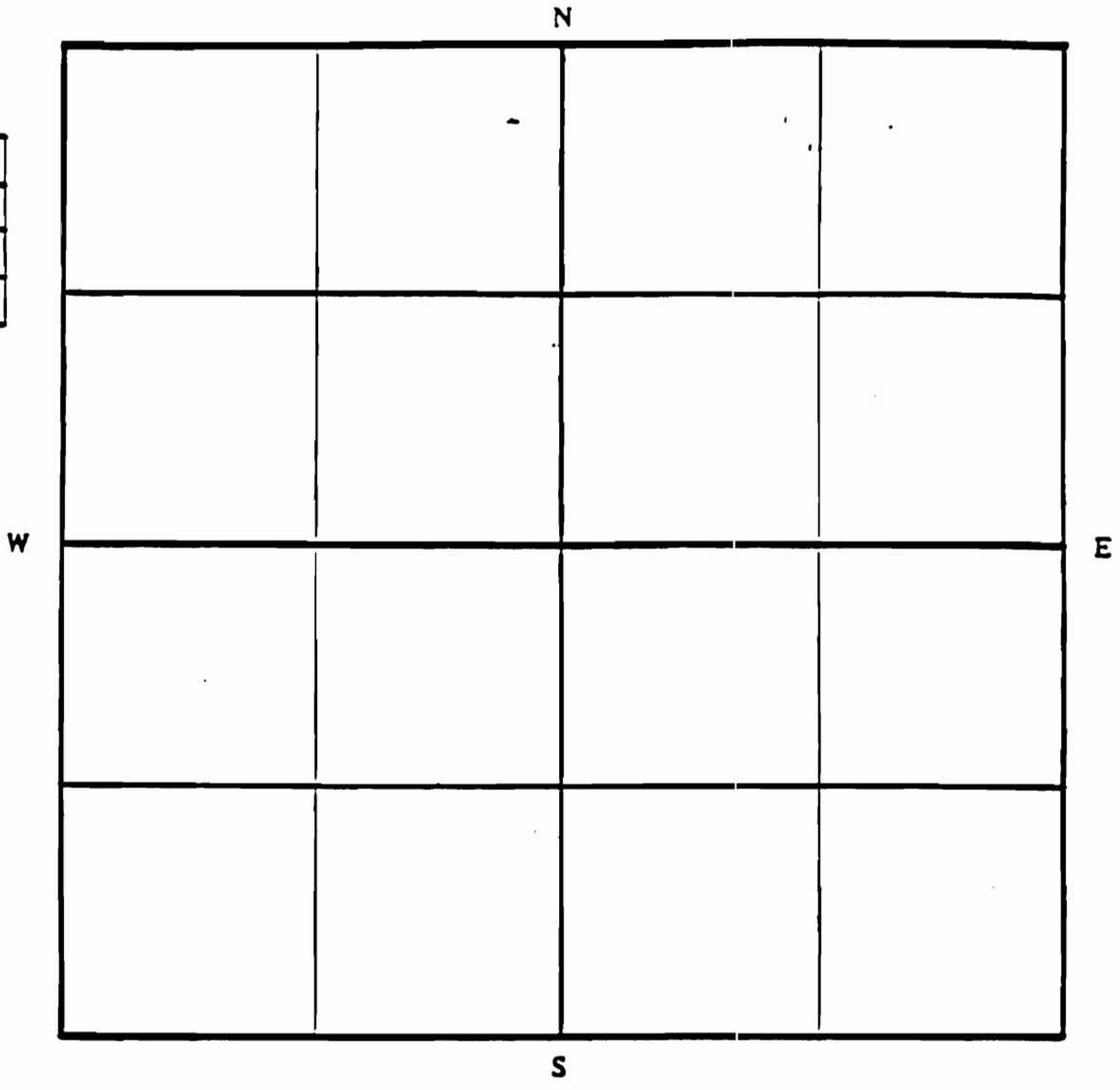

Notes:

THIS IS PROBABLY THE ONE MOST IMPORTANT PART OF THIS DATA FORM!

Please Attach **a copy of a topographic map with the site marked on it.**

Site Number: 1033 (continued)

42. 1 1/2 story frame dwelling with added aluminum siding. On the main (E) facade is a single bay entry porch with Doric motif columns and a railing with square balusters. The main entrance has a ca. 1960 glass and wood door. Over the door is a rectangular single light transom. Windows are 1/1 rectangular wood sash. At the roofline are two gable dormers with paired 1/1 sash windows. The house has two interior brick chimneys.

43. This frame dwelling was built between 1915 and 1920. It is not shown on the 1915 Waterworks map but is illustrated on the 1926 Sanborn map.

45. 1915 Waterworks map and 1926 Sanborn map.



MISSOURI OFFICE OF HISTORIC PRESERVATION

ARCHITECTURAL/HISTORIC INVENTORY SURVEY FORM

FR-AS-OL3-377

1. NO. 1034

2. COUNTY Franklin

3. LOCATION OF NEGATIVES

4. PRESENT LOCAL NAME(S) OR DESIGNATION(S)

5. OTHER NAME(S)

6. SPECIFIC LEGAL LOCATION TOWNSHIP 44N RANGE 1W SECTION 22

IF CITY OR TOWN, STREET ADDRESS 613 Jefferson Street

7. CITY OR TOWN IF RURAL, VICINITY Washington

8. DESCRIPTION OF LOCATION



9. COORDINATES UTM
LAT
LONG

10. SITE ( ) STRUCTURE ( )
BUILDING (X) OBJECT ( )

11. ON NATIONAL REGISTER? YES ( ) NO (X)

12. IS IT ELIGIBLE? YES ( ) NO (X)

13. PART OF ESTAB. HIST. DISTRICT? YES ( ) NO (X)

14. DISTRICT POTENTIAL? YES ( ) NO (X)

15. NAME OF ESTABLISHED DISTRICT

16. THEMATIC CATEGORY

17. DATE(S) OR PERIOD ca. 1930

18. STYLE OR DESIGN 22

19. ARCHITECT OR ENGINEER

20. CONTRACTOR OR BUILDER

21. ORIGINAL USE, IF APPARENT Dwelling CB

22. PRESENT USE Dwelling

23. OWNERSHIP PUBLIC ( ) PRIVATE (X)

24. OWNER'S NAME AND ADDRESS IF KNOWN

25. OPEN TO PUBLIC? YES ( ) NO (X)

26. LOCAL CONTACT PERSON OR ORGANIZATION

27. OTHER SURVEYS IN WHICH INCLUDED

28. NO. OF STORIES 1 1/2

29. BASEMENT? YES (X) NO ( )

30. FOUNDATION MATERIAL Concrete

31. WALL CONSTRUCTION Wood

32. ROOF TYPE AND MATERIAL Gable/Aphalt DR

33. NO. OF BAYS FRONT 3 SIDE 2

34. WALL TREATMENT Aluminum Siding

35. PLAN SHAPE Rectangular

36. CHANGES (EXPLAIN IN NO. 42) ADDITION ( ) ALTERED (X) MOVED ( )

37. CONDITION INTERIOR ____ EXTERIOR Good

38. PRESERVATION UNDERWAY? YES ( ) NO ( )

39. ENDANGERED? BY WHAT? YES ( ) NO (X)

40. VISIBLE FROM PUBLIC ROAD? YES (X) NO ( )

41. DISTANCE FROM AND FRONTAGE ON ROAD

42. FURTHER DESCRIPTION OF IMPORTANT FEATURES

See continuation sheet.

PHOTO MUST BE PROVIDED

43. HISTORY AND SIGNIFICANCE

See continuation sheet.

44. DESCRIPTION OF ENVIRONMENT AND OUTBUILDINGS

Located in an urban neighborhood.

45. SOURCES OF INFORMATION

See continuation sheet.

46. PREPARED BY Thomason

47. ORGANIZATION Thomason & Assoc.

48. DATE 2/15/92

49. REVISION DATE(S)

RETURN THIS FORM WHEN COMPLETED TO: OFFICE OF HISTORIC PRESERVATION
P.O. BOX 176
JEFFERSON CITY, MISSOURI 65102

IF ADDITIONAL SPACE IS NEEDED, ATTACH SEPARATE SHEET(S) TO THIS FORM

1. NO. 1034
2. COUNTY Franklin
3. OTHER NAME(S)
4. PRESENT LOCAL NAME(S) OR DESIGNATION(S)
5. OTHER NAME(S)
6. TOWNSHIP 44N
7. RANGE 1W
8. SECTION 22

Sketch map of location Site No. _____

Section _____ Township _____ Range _____

Indicate the chief topographical features, such as streams and elevations. Also indicate houses and roads. Indicate the site location by enclosing the site area with dotted line. Note scale of map and portion of section included in sketch map. Include drawings, photographs, etc. on additional pages.

Indicate part of section included in sketch map.



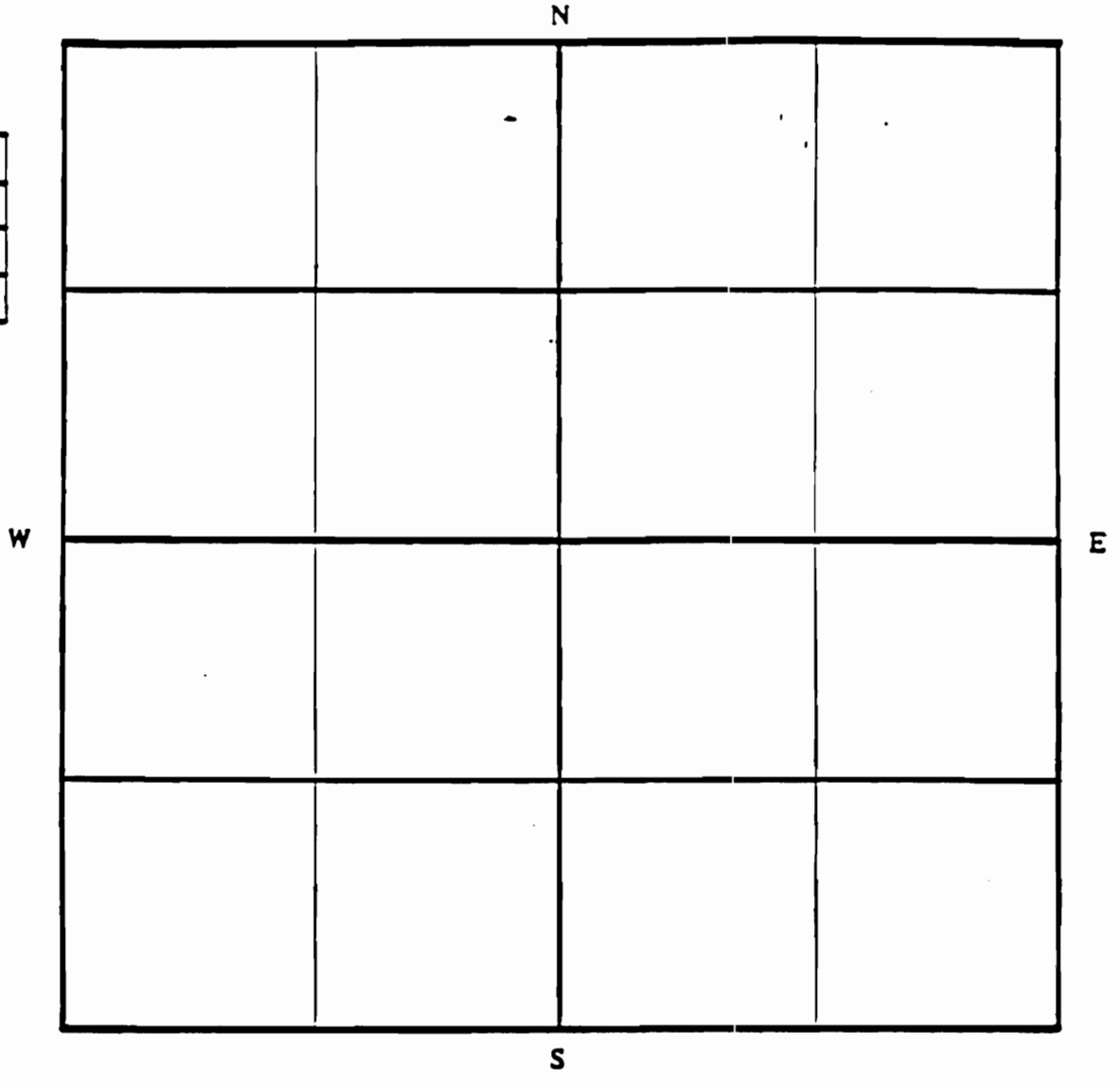

Notes:

THIS IS PROBABLY THE ONE MOST IMPORTANT PART OF THIS DATA FORM!

Please Attach **a copy of a topographic map with the site marked on it.**

Site Number: 1034 (continued)

42. 1 1/2 story frame dwelling. On the main (E) facade is a single bay one-story entry porch with square Doric motif columns and a railing with square balusters. The main entrance has a single light glass and wood door. Windows are 1/1 rectangular wood sash. At the roofline are two gable dormers with paired 1/1 sash windows. Also at the roofline are interior brick chimneys.

43. This dwelling is not shown on the 1926 Sanborn map but appears built soon after.

45. 1926 Sanborn map.



MISSOURI OFFICE OF HISTORIC PRESERVATION

ARCHITECTURAL/HISTORIC INVENTORY SURVEY FORM

FR-05-003-378

1. NO. 1035

2. COUNTY Franklin

3. LOCATION OF NEGATIVES

4. PRESENT LOCAL NAME(S) OR DESIGNATION(S)

5. OTHER NAME(S)

6. SPECIFIC LEGAL LOCATION TOWNSHIP 44N RANGE 1W SECTION 22

IF CITY OR TOWN, STREET ADDRESS 701 Jefferson Street

7. CITY OR TOWN IF RURAL, VICINITY Washington

8. DESCRIPTION OF LOCATION

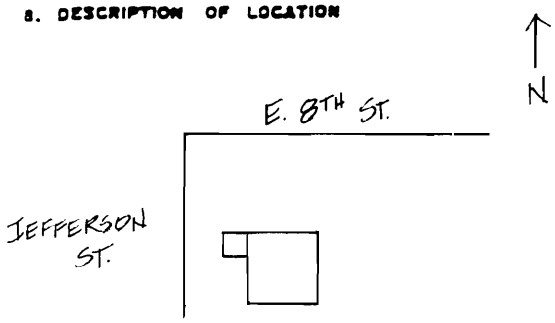

9. COORDINATES UTM

LAT

LONG

10. SITE ( ) STRUCTURE ( )
BUILDING (X) OBJECT ( )

11. ON NATIONAL REGISTER ? YES ( ) NO (X)

12. IS IT ELIGIBLE ? YES ( ) NO (X)

13. PART OF ESTAB. HIST. DISTRICT ? YES ( ) NO (X)

14. DISTRICT POTENTIAL ? YES ( ) NO (X)

15. NAME OF ESTABLISHED DISTRICT

16. THEMATIC CATEGORY

17. DATE(S) OR PERIOD ca. 1890

18. STYLE OR DESIGN American Foursquare 01

19. ARCHITECT OR ENGINEER

20. CONTRACTOR OR BUILDER

21. ORIGINAL USE, IF APPARENT Dwelling 01B

22. PRESENT USE Dwelling

23. OWNERSHIP PUBLIC ( ) PRIVATE (X)

24. OWNER'S NAME AND ADDRESS IF KNOWN

25. OPEN TO PUBLIC ? YES ( ) NO (X)

26. LOCAL CONTACT PERSON OR ORGANIZATION

27. OTHER SURVEYS IN WHICH INCLUDED

28. NO. OF STORIES 2

29. BASEMENT ? YES (X) NO ( )

30. FOUNDATION MATERIAL Concrete

31. WALL CONSTRUCTION Wood

32. ROOF TYPE AND MATERIAL Hipped/Metal

33. NO. OF BAYS FRONT 4 SIDE 2

34. WALL TREATMENT Asbestos Shingles

35. PLAN SHAPE Rectangular

36. CHANGES (EXPLAIN IN NO. 42) ADDITION ( ) ALTERED (X) MOVED ( )

37. CONDITION INTERIOR ____ EXTERIOR Good

38. PRESERVATION UNDERWAY ? YES ( ) NO ( )

39. ENDANGERED ? BY WHAT ? YES ( ) NO (X)

40. VISIBLE FROM PUBLIC ROAD ? YES (X) NO ( )

41. DISTANCE FROM AND FRONTAGE ON ROAD

42. FURTHER DESCRIPTION OF IMPORTANT FEATURES

See continuation sheet.

PHOTO MUST BE PROVIDED

43. HISTORY AND SIGNIFICANCE

See continuation sheet.

44. DESCRIPTION OF ENVIRONMENT AND OUTBUILDINGS

Located in an urban neighborhood.

45. SOURCES OF INFORMATION

See continuation sheet.

46. PREPARED BY Thomason

47. ORGANIZATION Thomason & Assoc.

48. DATE 2/15/92

49. REVISION DATE(S)

RETURN THIS FORM WHEN COMPLETED TO: OFFICE OF HISTORIC PRESERVATION
P.O. BOX 176
JEFFERSON CITY, MISSOURI 65102

IF ADDITIONAL SPACE IS NEEDED, ATTACH SEPARATE SHEET(S) TO THIS FORM

1035 | Franklin | 44N | 1W | 22

Sketch map of location Site No. _____

Section _____ Township _____ Range _____

Indicate the chief topographical features, such as streams and elevations. Also indicate houses and roads. Indicate the site location by enclosing the site area with dotted line. Note scale of map and portion of section included in sketch map. Include drawings, photographs, etc. on additional pages.

Indicate part of section included in sketch map.



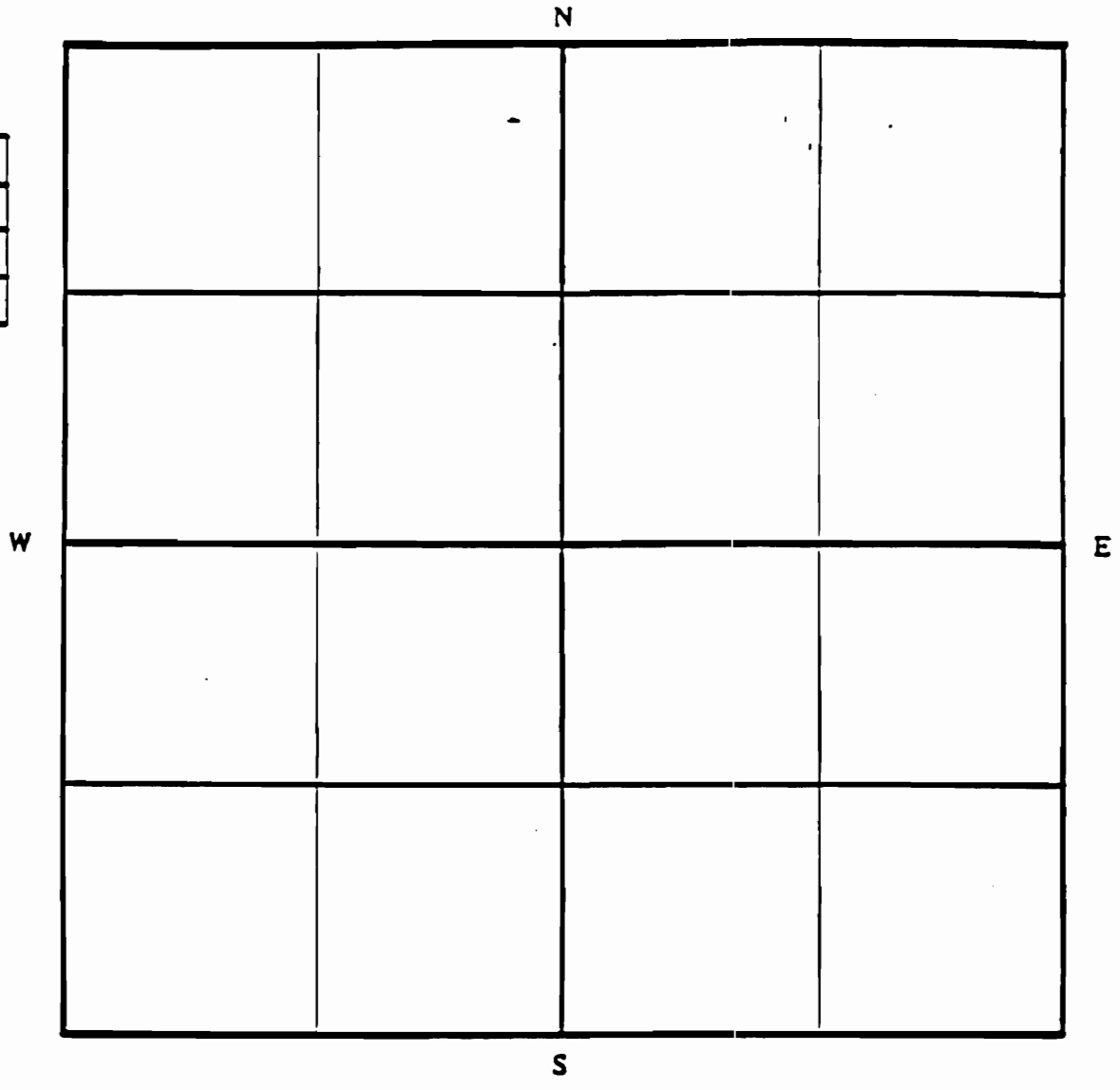

Notes:

THIS IS PROBABLY THE ONE MOST IMPORTANT PART OF THIS DATA FORM!

Please Attach **a copy of a topographic map with the site marked on it.**

Site Number: 1035 (continued)

42. Two-story frame American Foursquare. On the main (E) facade is a single bay, one-story entry porch with ca. 1960 wrought iron columns. The main entrance has a ca. 1960 glass and wood door. Windows are ca. 1960 2/2 horizontal sash and the original window openings have been shortened. The house has an interior wall brick chimney. At the roofline is a hipped dormer with paired 1/1 sash windows and a surface of metal standing seam.

43. This dwelling appears to have been altered during the early 20th century and also altered ca. 1960. The dwelling is shown on the 1893 Sanborn map and on later maps. In 1919 the property is shown as occupied by George Lattman.

45. 1893 Sanborn map and 1919 atlas.



MISSOURI OFFICE OF HISTORIC PRESERVATION

ARCHITECTURAL/HISTORIC INVENTORY SURVEY FORM

FR-AS-003.379

1. NO. 1036

2. COUNTY Franklin

3. LOCATION OF NEGATIVES

4. PRESENT LOCAL NAME(S) OR DESIGNATION(S) Washington Wearables Company

5. OTHER NAME(S)

6. SPECIFIC LEGAL LOCATION TOWNSHIP 44N RANGE 1W SECTION 22

IF CITY OR TOWN, STREET ADDRESS 800 Jefferson Street

7. CITY OR TOWN IF RURAL, VICINITY Washington

8. DESCRIPTION OF LOCATION

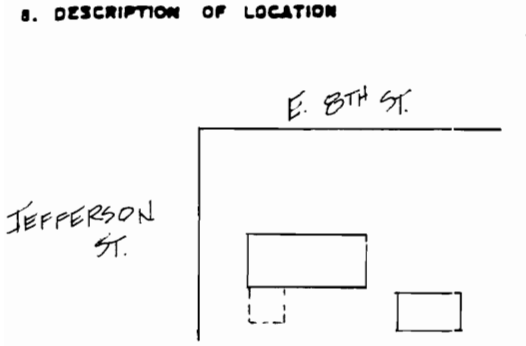

9. COORDINATES UTM
LAT
LONG

10. SITE ( ) STRUCTURE ( )
BUILDING (X) OBJECT ( )

11. ON NATIONAL REGISTER? YES ( ) NO ( )

12. IS IT ELIGIBLE? YES ( ) NO ( )

13. PART OF ESTAB. HIST. DISTRICT? YES ( ) NO ( )

14. DISTRICT POTENTIAL? YES ( ) NO ( )

15. NAME OF ESTABLISHED DISTRICT

16. THEMATIC CATEGORY Commerce

17. DATE(S) OR PERIOD ca. 1930

18. STYLE OR DESIGN Gable Front

19. ARCHITECT OR ENGINEER

20. CONTRACTOR OR BUILDER

21. ORIGINAL USE, IF APPARENT Dwelling

22. PRESENT USE Dwelling

23. OWNERSHIP PUBLIC ( ) PRIVATE (X)

24. OWNER'S NAME AND ADDRESS IF KNOWN

25. OPEN TO PUBLIC? YES ( ) NO (X)

26. LOCAL CONTACT PERSON OR ORGANIZATION

27. OTHER SURVEYS IN WHICH INCLUDED

28. NO. OF STORIES 2-1-1

29. BASEMENT? YES (X) NO ( )

30. FOUNDATION MATERIAL Concrete

31. WALL CONSTRUCTION Wood

32. ROOF TYPE AND MATERIAL Gable/Asphalt

33. NO. OF BAYS FRONT 3 SIDE 4

34. WALL TREATMENT Asbestos Shingles

35. PLAN SHAPE Rectangular

36. CHANGES (EXPLAIN IN NO. 42) ADDITION (X) ALTERED (X) MOVED ( )

37. CONDITION INTERIOR ____ EXTERIOR Good

38. PRESERVATION UNDERWAY? YES ( ) NO ( )

39. ENDANGERED? BY WHAT? YES ( ) NO (X)

40. VISIBLE FROM PUBLIC ROAD? YES (X) NO ( )

41. DISTANCE FROM AND FRONTAGE ON ROAD

42. FURTHER DESCRIPTION OF IMPORTANT FEATURES

See continuation sheet.

PHOTO MUST BE PROVIDED

43. HISTORY AND SIGNIFICANCE

See continuation sheet.

44. DESCRIPTION OF ENVIRONMENT AND OUTBUILDINGS

The building is located facing Jefferson Street in an urban neighborhood. At the rear is a ca. 1950 concrete block garage.

45. SOURCES OF INFORMATION

See continuation sheet.

46. PREPARED BY Thomason

47. ORGANIZATION Thomason & Assoc.

48. DATE 2/15/92

49. REVISION DATE(S)

RETURN THIS FORM WHEN COMPLETED TO: OFFICE OF HISTORIC PRESERVATION
P.O. BOX 176
JEFFERSON CITY, MISSOURI 65102

IF ADDITIONAL SPACE IS NEEDED, ATTACH SEPARATE SHEET(S) TO THIS FORM

1036
Franklin
Washington Wearables Company
44N
1W
22

Sketch map of location Site No. _____

Section _____ Township _____ Range _____

Indicate the chief topographical features, such as streams and elevations. Also indicate houses and roads. Indicate the site location by enclosing the site area with dotted line. Note scale of map and portion of section included in sketch map. Include drawings, photographs, etc. on additional pages.

Indicate part of section included in sketch map.

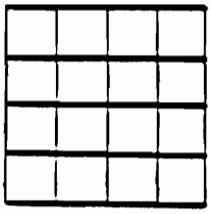



Notes:

THIS IS PROBABLY THE ONE MOST IMPORTANT PART OF THIS DATA FORM!

Please Attach **a copy of a topographic map with the site marked on it.**

Site Number: 1036 (continued)

42. Two-story frame commercial building built in a Gable Front plan. On the (S) facade is a one-story ca. 1950 concrete block addition. The original section retains an original storefront with a single light glass and wood door. The entrance is recessed and flanked by display windows resting on framed bulkheads. Over the door and display windows are rectangular transoms. Across the front of the building is a two-story porch. The first story retains square columns, the second story has square columns and a railing with square balusters. Leading to the second story porch is a multi-light glass and wood door. Windows are 3/1 vertical light sash. In the gable field are paired 3/1 sash windows.

43. This commercial building was constructed ca. 1930 and is not shown on the 1926 Sanborn map.

45. 1926 Sanborn map.


WASHINGTON WEARABLES CO.
DODGE RAM

MISSOURI OFFICE OF HISTORIC PRESERVATION

ARCHITECTURAL/HISTORIC INVENTORY SURVEY FORM

FR-AS-003-360

1. NO. 778

2. COUNTY Franklin

3. LOCATION OF NEGATIVES

4. PRESENT LOCAL NAME(S) OR DESIGNATION(S) V.F.W. Lodge

5. OTHER NAME(S) John Busch Mansion

6. SPECIFIC LEGAL LOCATION TOWNSHIP 44N RANGE 1W SECTION 22

IF CITY OR TOWN, STREET ADDRESS 801 Jefferson St.

7. CITY OR TOWN Washington IF RURAL, VICINITY

8. DESCRIPTION OF LOCATION

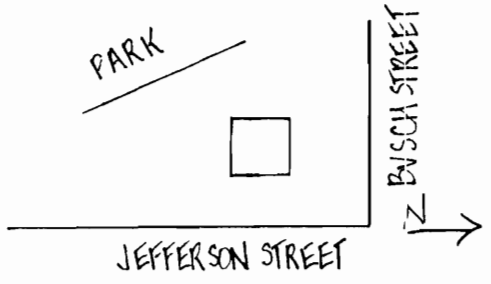

9. COORDINATES UTM
LAT
LONG

10. SITE ( ) STRUCTURE ( )
BUILDING (X) OBJECT ( )

11. ON NATIONAL REGISTER? YES ( ) NO (X)

12. IS IT ELIGIBLE? YES (X) NO ( )

13. PART OF ESTAB. HIST. DISTRICT? YES ( ) NO (X)

14. DISTRICT POTENTIAL? YES (X) NO ( )

15. NAME OF ESTABLISHED DISTRICT

16. THEMATIC CATEGORY Commerce/Industry

17. DATE(S) OR PERIOD 1887-1888

18. STYLE OR DESIGN Second Empire 13

19. ARCHITECT OR ENGINEER

20. CONTRACTOR OR BUILDER 30 30

21. ORIGINAL USE, IF APPARENT dwelling FL

22. PRESENT USE lodge hall

23. OWNERSHIP PUBLIC ( ) PRIVATE (X)

24. OWNER'S NAME AND ADDRESS IF KNOWN

25. OPEN TO PUBLIC? YES ( ) NO (X)

26. LOCAL CONTACT PERSON OR ORGANIZATION

27. OTHER SURVEYS IN WHICH INCLUDED

28. NO. OF STORIES 2½-2-

29. BASEMENT? YES (X) NO ( )

30. FOUNDATION MATERIAL brick/stone

31. WALL CONSTRUCTION brick

32. ROOF TYPE AND MATERIAL mansard, slate H

33. NO. OF BAYS FRONT 6 SIDE 4

34. WALL TREATMENT brick

35. PLAN SHAPE asymmetric

36. CHANGES (EXPLAIN IN NO. 42) ADDITION (X) ALTERED (X) MOVED ( )

37. CONDITION INTERIOR _____ EXTERIOR good

38. PRESERVATION UNDERWAY? YES ( ) NO (X)

39. ENDANGERED? BY WHAT? YES ( ) NO (X)

40. VISIBLE FROM PUBLIC ROAD? YES (X) NO ( )

41. DISTANCE FROM AND FRONTAGE ON ROAD

42. FURTHER DESCRIPTION OF IMPORTANT FEATURES

See continuation sheet.

PHOTO MUST BE PROVIDED

43. HISTORY AND SIGNIFICANCE

See continuation sheet.

44. DESCRIPTION OF ENVIRONMENT AND OUTBUILDINGS

Building is located in an urban neighborhood. At the rear is a park with a ballfield and ca. 1960 pavilions and concession stands.

45. SOURCES OF INFORMATION

46. PREPARED BY Betz/Thomason

47. ORGANIZATION Thomason & Assoc.

48. DATE 7/15/91

49. REVISION DATE(S)

RETURN THIS FORM WHEN COMPLETED TO: OFFICE OF HISTORIC PRESERVATION
P.O. BOX 176
JEFFERSON CITY, MISSOURI 65102
PH. 314-751-5365

IF ADDITIONAL SPACE IS NEEDED, ATTACH SEPARATE SHEET(S) TO THIS FORM

1. NO. 778
2. COUNTY Franklin
3. LOCATION OF NEGATIVES
4. PRESENT LOCAL NAME(S) OR DESIGNATION(S)
5. OTHER NAME(S)
6. TOWNSHIP 44N
RANGE 1W
SECTION 22

Sketch map of location Site No. _____

Section _____ Township _____ Range _____

Indicate the chief topographical features, such as streams and elevations. Also indicate houses and roads. Indicate the site location by enclosing the site area with dotted line. Note scale of map and portion of section included in sketch map. Include drawings, photographs, etc. on additional pages.

Indicate part of section included in sketch map.



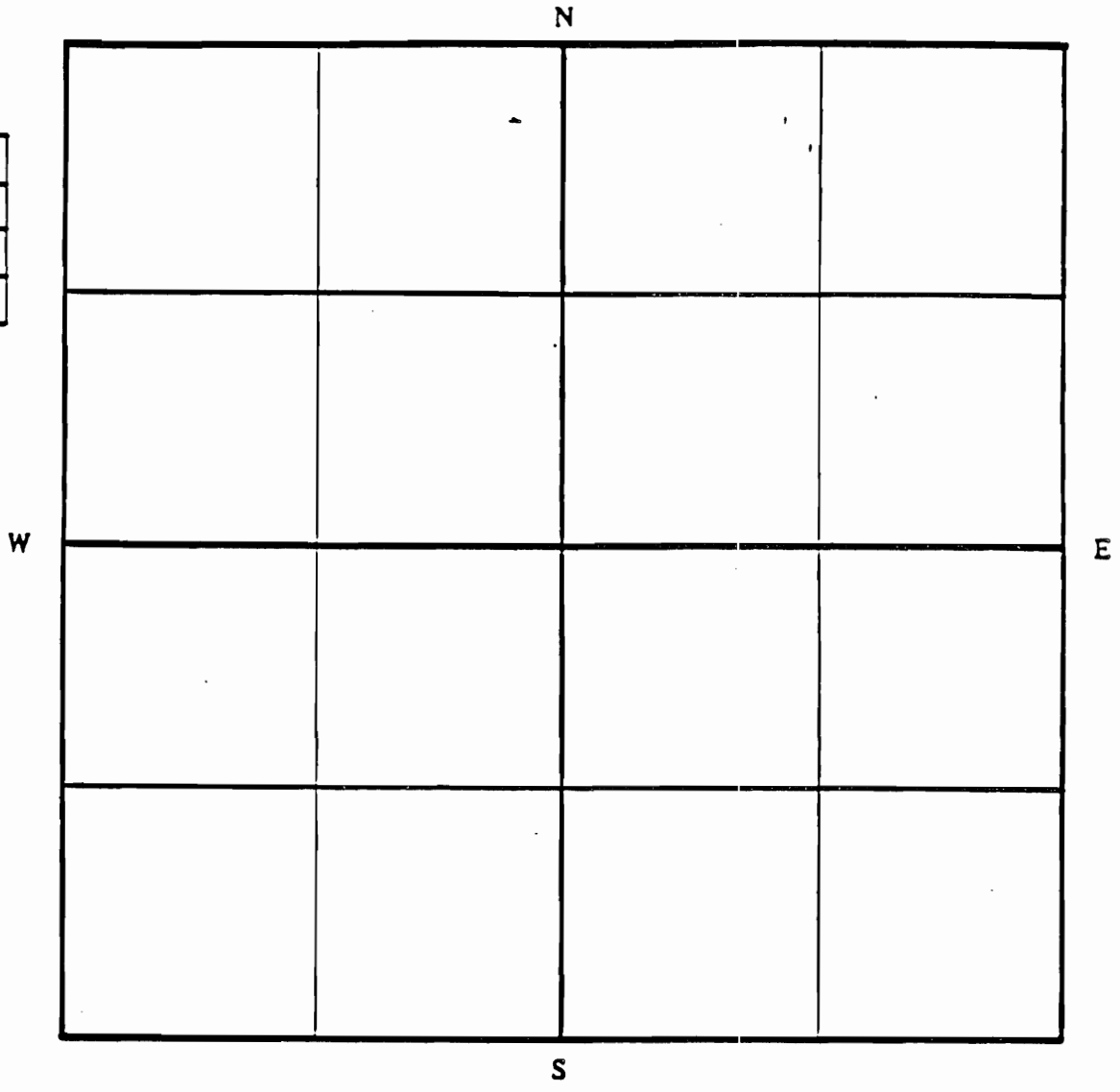

Notes:

THIS IS PROBABLY THE ONE MOST IMPORTANT PART OF THIS DATA FORM!

Please Attach **a copy of a topographic map with the site marked on it.**

Site Number: 778 (Continued)

42. Two-and-one-half story Second Empire dwelling of brick construction built 1887-1888. The rear section may date ca. 1855 and the 1887-88 section built on its main facade. The house was built in an asymmetrical plan with a brick and stone foundation, mansard roof of slate shingles, and exterior of brick construction. On the main (E) facade is a one-story full width porch. The porch appears added ca. 1915 with paired square Doric columns on brick piers. At the porch eaves are dentils. The entrance has original single light and single panel double doors with an arched transom. The transom has a single light, etched with a "B". Three border glass lights are in the corners of the transom. Windows are paired 1/1 sash windows set within segmental arches. At the roofline are pedimented three dormers. Two dormers have double 1/1 sash windows, arched at the top sash. Pilasters separate and flank the windows. The central dormer is within a central pavilion with a pyramidal roof. At the roofline are brackets and modillion blocks. An original wing on the north facade is 2 stories in height with a brick foundation and is slightly recessed from the main body of the building. A one-story brick addition stretches across the rear facade. This addition was added ca. 1960.

42. This imposing dwelling was built ca. 1887-1888 by John Baptiste Busch. Busch was born in 1832 in Germany and came to America in 1849. He settled in Washington in 1855 and established a brewery. John B. Busch was an older brother of Adolphus Busch who founded the Anheuser-Busch brewery. In 1887, Busch began construction of this two-story brick dwelling adjacent to his brewery. Busch operated the brewery and resided in this dwelling until his death on April 16, 1894. The house remained in the possession of the Busch family for a number of years. In 1945 it was purchased by the local chapter of Veterans of Foreign Wars Post 2661 which still occupies the building.

42. Two-and-one-half story Second Empire dwelling of brick construction built 1887-1888. The house was built in an asymmetrical plan with a brick and stone foundation, mansard roof of slate shingles, and exterior of brick construction. On the main (E) facade is a one-story full width porch. The porch appears added ca. 1915 with paired square Doric columns on brick piers. At the porch eaves are dentils. The entrance has original single light and single panel double doors with an arched transom. The transom has a single light, etched with "B". Three border glass lights are in the corners of the transom. Windows are paired 1/1 sash windows set within segmental arches. At the roofline are pedimented three dormers. Two dormers have double 1/1 sash windows, arched at the top sash. Pilasters separate and flank the windows. The central dormer is within a central pavilion with a pyramidal roof. At the roofline are brackets and modillion blocks. An original wing on the north facade is 2 stories in height with a brick foundation and is slightly recessed from the main body of the building. A one-story brick addition stretches across the rear facade. This addition was added ca. 1960.

42. This imposing dwelling was built ca. 1887-1888 by John Baptiste Busch.[1] Busch was born in 1832 in Germany and came to America in 1849. He settled in Washington in 1855 and established a brewery. John B. Busch was an older brother of Adolphus Busch who founded the Anheuser-Busch brewery. In 1887, Busch began construction of this two-story brick dwelling adjacent to his brewery. Busch operated the brewery and resided in this dwelling until his death on April 16, 1894. The house remained in the possession of the Busch family for a number of years. In 1945 it was purchased by the local chapter of Veterans of Foreign Wars Post 2661 which still occupies the building.

45. A History of Washington, Missouri.





MISSOURI OFFICE OF HISTORIC PRESERVATION

ARCHITECTURAL/HISTORIC INVENTORY SURVEY FORM

FR-AS-003-381

1. NO. 770

2. COUNTY Franklin

3. LOCATION OF NEGATIVES

4. PRESENT LOCAL NAME(S) OR DESIGNATION(S)

5. OTHER NAME(S)

6. SPECIFIC LEGAL LOCATION TOWNSHIP 44N RANGE 1W SECTION 22

IF CITY OR TOWN, STREET ADDRESS 1004 Jefferson St.

7. CITY OR TOWN Washington IF RURAL, VICINITY

8. DESCRIPTION OF LOCATION



Jefferson St.

9. COORDINATES UTM

LAT

LONG

10. SITE ( ) STRUCTURE ( )
BUILDING (X) OBJECT ( )

11. ON NATIONAL REGISTER? YES ( ) NO (X)

12. IS IT ELIGIBLE? YES ( ) NO (X)

13. PART OF ESTAB. HIST. DISTRICT? YES ( ) NO (X)

14. DISTRICT POTENTIAL? YES ( ) NO (X)

15. NAME OF ESTABLISHED DISTRICT

16. THEMATIC CATEGORY

17. DATE(S) OR PERIOD ca. 1890

18. STYLE OR DESIGN OS

19. ARCHITECT OR ENGINEER

20. CONTRACTOR OR BUILDER

21. ORIGINAL USE, IF APPARENT dwelling

22. PRESENT USE dwelling

23. OWNERSHIP PUBLIC ( ) PRIVATE (X)

24. OWNER'S NAME AND ADDRESS IF KNOWN

25. OPEN TO PUBLIC? YES ( ) NO (X)

26. LOCAL CONTACT PERSON OR ORGANIZATION

27. OTHER SURVEYS IN WHICH INCLUDED

28. NO. OF STORIES 1

29. BASEMENT? YES ( ) NO (X)

30. FOUNDATION MATERIAL

31. WALL CONSTRUCTION brick

32. ROOF TYPE AND MATERIAL gable, asphalt S

33. NO. OF BAYS FRONT 3 SIDE 2

34. WALL TREATMENT asbestos

35. PLAN SHAPE rect.

36. CHANGES (EXPLAIN IN NO. 42) ADDITION ( ) ALTERED (X) MOVED ( )

37. CONDITION INTERIOR _____ EXTERIOR _____

38. PRESERVATION UNDERWAY? YES ( ) NO (X)

39. ENDANGERED? BY WHAT? YES ( ) NO (X)

40. VISIBLE FROM PUBLIC ROAD? YES (X) NO ( )

41. DISTANCE FROM AND FRONTAGE ON ROAD

42. FURTHER DESCRIPTION OF IMPORTANT FEATURES

See continuation sheet.

PHOTO MUST BE PROVIDED

43. HISTORY AND SIGNIFICANCE

See continuation sheet.

44. DESCRIPTION OF ENVIRONMENT AND OUTBUILDINGS

House is located on a mixed street with commercial and residential. There are no outbuildings.

45. SOURCES OF INFORMATION

46. PREPARED BY Betz/Buwalda

47. ORGANIZATION Thomason & Assoc.

48. DATE 7/14/91

49. REVISION DATE(S)

RETURN THIS FORM WHEN COMPLETED TO: OFFICE OF HISTORIC PRESERVATION
P.O. BOX 176
JEFFERSON CITY, MISSOURI 65102
PH. 314-751-5365

IF ADDITIONAL SPACE IS NEEDED, ATTACH SEPARATE SHEET(S) TO THIS FORM

1. NO. 770

2. COUNTY Franklin

3. PRESENT LOCAL NAME(S) OR DESIGNATION(S)

5. OTHER NAME(S)

6. TOWNSHIP 44N

RANGE 1W

SECTION 22

Sketch map of location Site No. _____

Section _____ Township _____ Range _____

Indicate the chief topographical features, such as streams and elevations. Also indicate houses and roads. Indicate the site location by enclosing the site area with dotted line. Note scale of map and portion of section included in sketch map. Include drawings, photographs, etc. on additional pages.

Indicate part of section included in sketch map.



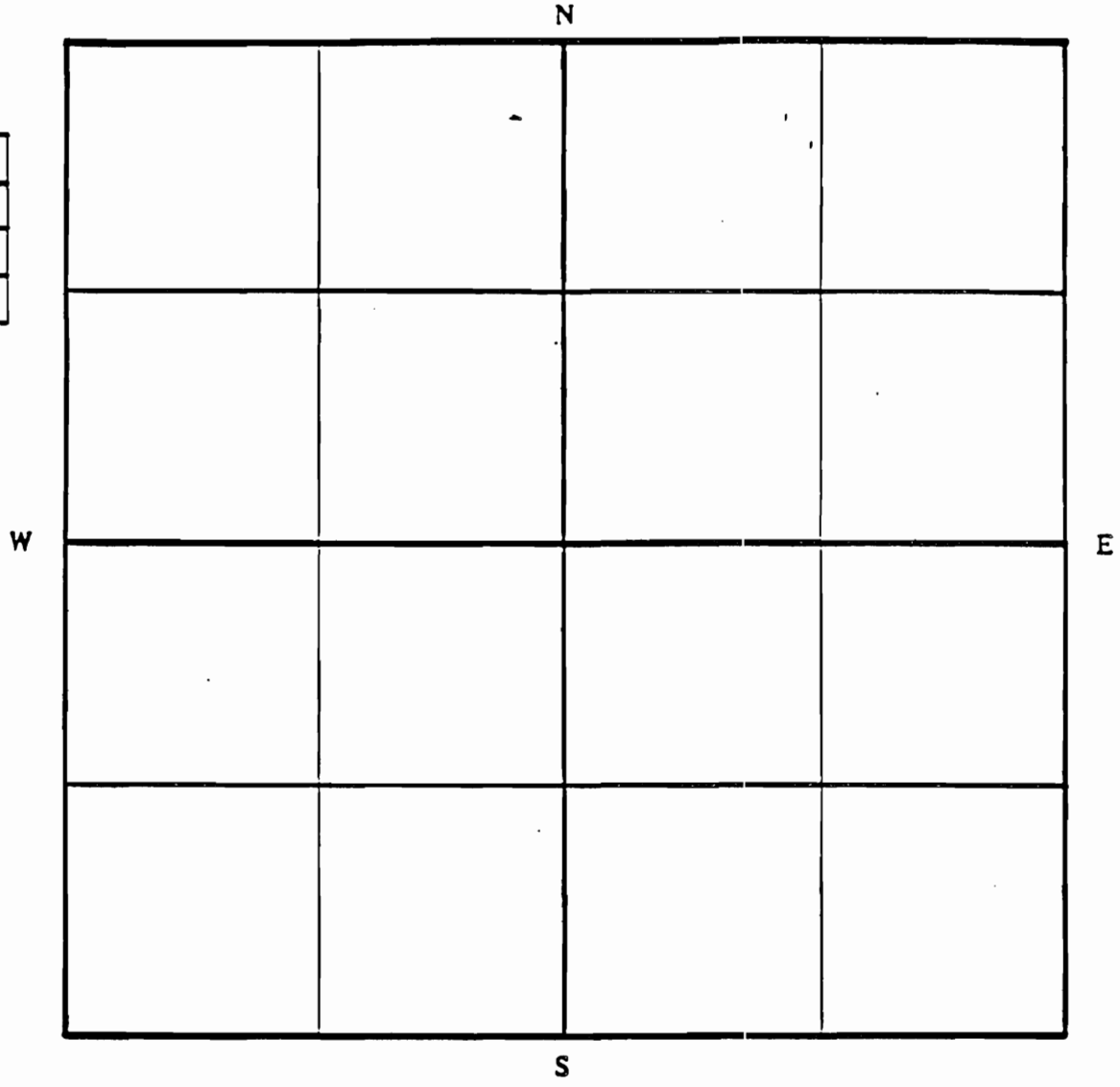

Notes:

THIS IS PROBABLY THE ONE MOST IMPORTANT PART OF THIS DATA FORM!

Please Attach **a copy of a topographic map with the site marked on it.**

42. This one-story dwelling has been extensively altered but appears to have originally been an early brick dwelling. The house has an exterior of artificial siding, a stone foundation, and gable roof of asphalt shingles. The house has a ca. 1920 interior brick chimney and doors and windows added ca. 1960. On the south facade is a one-story carport addition.

43. Built ca. 1890, this one-story dwelling has been extensively altered in recent decades. This dwelling is not shown on any city maps.



MISSOURI OFFICE OF HISTORIC PRESERVATION

ARCHITECTURAL/HISTORIC INVENTORY SURVEY FORM

FR-AS-003-382

1. NO. 772

2. COUNTY Franklin

3. LOCATION OF NEGATIVES

4. PRESENT LOCAL NAME(S) OR DESIGNATION(S)

5. OTHER NAME(S)

6. SPECIFIC LEGAL LOCATION TOWNSHIP 44N RANGE 1W SECTION 22

IF CITY OR TOWN, STREET ADDRESS 1103 Jefferson St.

7. CITY OR TOWN IF RURAL, VICINITY Washington

8. DESCRIPTION OF LOCATION

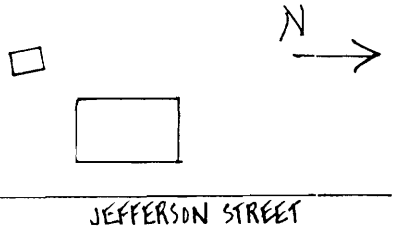

9. COORDINATES UTM

LAT

LONG

10. SITE ( ) STRUCTURE ( )
BUILDING (X) OBJECT ( )

11. ON NATIONAL REGISTER? YES ( ) NO (X)

12. IS IT ELIGIBLE? YES ( ) NO (X)

13. PART OF ESTAB. HIST. DISTRICT? YES ( ) NO (X)

14. DISTRICT POTENTIAL? YES ( ) NO (X)

15. NAME OF ESTABLISHED DISTRICT

16. THEMATIC CATEGORY

17. DATE(S) OR PERIOD ca. 1900

18. STYLE OR DESIGN 08

19. ARCHITECT OR ENGINEER

20. CONTRACTOR OR BUILDER AW

21. ORIGINAL USE, IF APPARENT dwelling

22. PRESENT USE dwelling

23. OWNERSHIP PUBLIC ( ) PRIVATE (X)

24. OWNER'S NAME AND ADDRESS IF KNOWN

25. OPEN TO PUBLIC? YES ( ) NO (X)

26. LOCAL CONTACT PERSON OR ORGANIZATION

27. OTHER SURVEYS IN WHICH INCLUDED

28. NO. OF STORIES 1½-1

29. BASEMENT? YES (X) NO ( )

30. FOUNDATION MATERIAL concrete

31. WALL CONSTRUCTION wood frame

32. ROOF TYPE AND MATERIAL gable, asphalt SD

33. NO. OF BAYS FRONT 3 SIDE 2

34. WALL TREATMENT asbestos

35. PLAN SHAPE rect.

36. CHANGES (EXPLAIN IN NO. 42) ADDITION ( ) ALTERED (X) MOVED ( )

37. CONDITION INTERIOR _____ EXTERIOR good

38. PRESERVATION UNDERWAY? YES ( ) NO (X)

39. ENDANGERED? BY WHAT? YES ( ) NO (X)

40. VISIBLE FROM PUBLIC ROAD? YES (X) NO ( )

41. DISTANCE FROM AND FRONTAGE ON ROAD

42. FURTHER DESCRIPTION OF IMPORTANT FEATURES

See continuation sheet.

PHOTO MUST BE PROVIDED

43. HISTORY AND SIGNIFICANCE

See continuation sheet.

44. DESCRIPTION OF ENVIRONMENT AND OUTBUILDINGS

House is located on a mixed street of commercial and residential. At the rear is a front gable storage shed with asbestos shingles and wood panel double doors.

45. SOURCES OF INFORMATION

46. PREPARED BY Betz/Buwalda

47. ORGANIZATION Thomason & Assoc.

48. DATE 7/14/91

49. REVISION DATE(S)

RETURN THIS FORM WHEN COMPLETED TO: OFFICE OF HISTORIC PRESERVATION
P.O. BOX 176
JEFFERSON CITY, MISSOURI 65102
PH. 314-751-5365

IF ADDITIONAL SPACE IS NEEDED, ATTACH SEPARATE SHEET(S) TO THIS FORM

1 NO. 772
2 COUNTY Franklin
3 LOCATION OF NEGATIVES
4 PRESENT LOCAL NAME(S) OR DESIGNATION(S)
5 OTHER NAME(S)
6 TOWNSHIP 44N
RANGE 1W
SECTION 22

Sketch map of location Site No. _____

Section _____ Township _____ Range _____

Indicate the chief topographical features, such as streams and elevations. Also indicate houses and roads. Indicate the site location by enclosing the site area with dotted line. Note scale of map and portion of section included in sketch map. Include drawings, photographs, etc. on additional pages.

Indicate part of section included in sketch map.

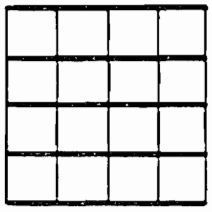

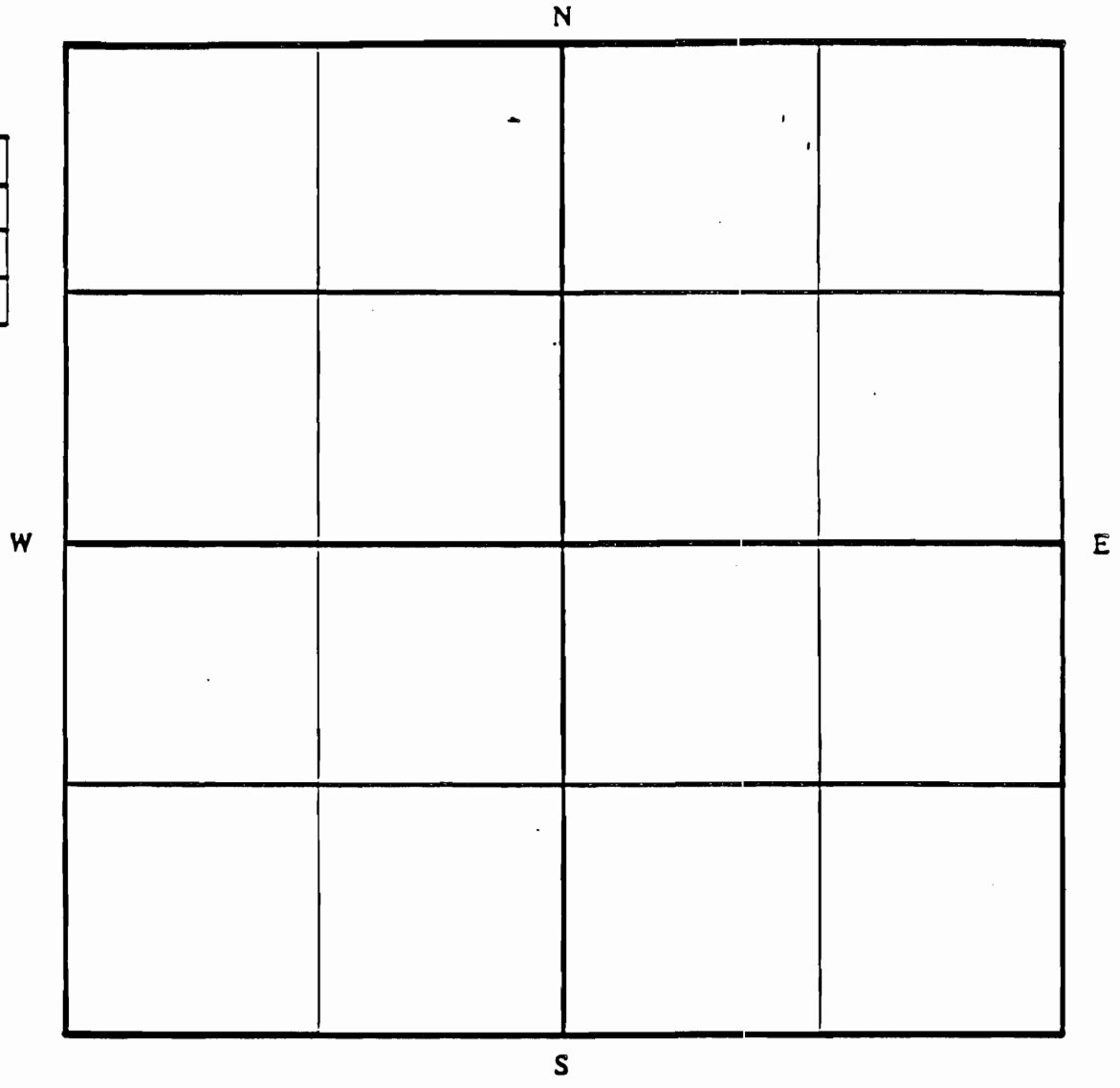

Notes:

THIS IS PROBABLY THE ONE MOST IMPORTANT PART OF THIS DATA FORM!

Please Attach **a copy of a topographic map with the site marked on it.**

42. One-and-one-half story frame dwelling built ca. 1900. The house has a brick or stone foundation with a concrete finish, gable roof of asphalt shingles, and exterior of asbestos shingles. The main entrance has a ca. 1920 four light and three panel glass and wood door. Windows are 1/1 and 6/6 rectangular wood sash. The house has an interior brick chimney. At the rear is a shed roof ell.

43. This dwelling was built ca. 1900 on Jefferson Street. It is not shown on any city maps.



MISSOURI OFFICE OF HISTORIC PRESERVATION

ARCHITECTURAL/HISTORIC INVENTORY SURVEY FORM

FR-A-003-383

1. NO. 769

2. COUNTY Franklin

3. LOCATION OF NEGATIVES

4. PRESENT LOCAL NAME(S) OR DESIGNATION(S)

5. OTHER NAME(S) Teton Building

6. SPECIFIC LEGAL LOCATION TOWNSHIP 44N RANGE 1W SECTION 22

IF CITY OR TOWN, STREET ADDRESS 1200 Jefferson St.

7. CITY OR TOWN IF RURAL, VICINITY Washington

8. DESCRIPTION OF LOCATION

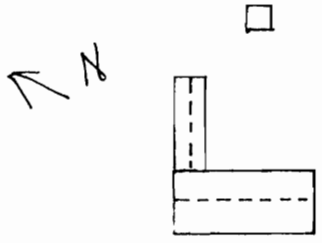

JEFFERSON

9. COORDINATES UTM

LAT

LONG

10. SITE ( ) STRUCTURE ( )
BUILDING (X) OBJECT ( )

11. ON NATIONAL REGISTER ? YES ( ) NO (X)

12. IS IT ELIGIBLE ? YES ( ) NO (X)

13. PART OF ESTAB. HIST. DISTRICT ? YES ( ) NO (X)

14. DISTRICT POTENTIAL ? YES ( ) NO (X)

15. NAME OF ESTABLISHED DISTRICT

16. THEMATIC CATEGORY

17. DATE(S) OR PERIOD ca. 1890

18. STYLE OR DESIGN I-house 09

19. ARCHITECT OR ENGINEER

20. CONTRACTOR OR BUILDER 20 30

21. ORIGINAL USE, IF APPARENT dwelling MS

22. PRESENT USE commercial

23. OWNERSHIP PUBLIC ( ) PRIVATE (X)

24. OWNER'S NAME AND ADDRESS IF KNOWN

25. OPEN TO PUBLIC ? YES (X) NO ( )

26. LOCAL CONTACT PERSON OR ORGANIZATION

27. OTHER SURVEYS IN WHICH INCLUDED

28. NO. OF STORIES 2

29. BASEMENT ? YES (X) NO ( )

30. FOUNDATION MATERIAL stone

31. WALL CONSTRUCTION wood frame

32. ROOF TYPE AND MATERIAL gable, asphalt

33. NO. OF BAYS FRONT 5 SIDE 1

34. WALL TREATMENT asbestos shingles

35. PLAN SHAPE ell

36. CHANGES (EXPLAIN IN NO. 42) ADDITION (X) ALTERED (X) MOVED ( )

37. CONDITION INTERIOR _____ EXTERIOR good

38. PRESERVATION UNDERWAY ? YES ( ) NO (X)

39. ENDANGERED ? BY WHAT ? YES ( ) NO (X)

40. VISIBLE FROM PUBLIC ROAD ? YES (X) NO ( )

41. DISTANCE FROM AND FRONTAGE ON ROAD

42. FURTHER DESCRIPTION OF IMPORTANT FEATURES

See continuation sheet.

PHOTO MUST BE PROVIDED

43. HISTORY AND SIGNIFICANCE

See continuation sheet.

44. DESCRIPTION OF ENVIRONMENT AND OUTBUILDINGS

House is located on a mixed street of commercial and residential. At the rear is a ca. 1920 gable shed or guest house.

45. SOURCES OF INFORMATION

46. PREPARED BY Betz/Buwalda

47. ORGANIZATION Thomason & Assoc.

48. DATE 7/14/91

49. REVISION DATE(S)

RETURN THIS FORM WHEN COMPLETED TO: OFFICE OF HISTORIC PRESERVATION
P.O. BOX 176
JEFFERSON CITY, MISSOURI 65102
PH. 314-751-5365

IF ADDITIONAL SPACE IS NEEDED, ATTACH SEPARATE SHEET(S) TO THIS FORM

1 NO. 769

2 COUNTY Franklin

4. PRESENT LOCAL NAME(S) OR DESIGNATION(S)

5. OTHER NAME(S) Teton Building

6. TOWNSHIP 44N

RANGE 1W

SECTION 22

Sketch map of location Site No. _____

Section _____ Township _____ Range _____

Indicate the chief topographical features, such as streams and elevations. Also indicate houses and roads. Indicate the site location by enclosing the site area with dotted line. Note scale of map and portion of section included in sketch map. Include drawings, photographs, etc. on additional pages.

Indicate part of section included in sketch map.



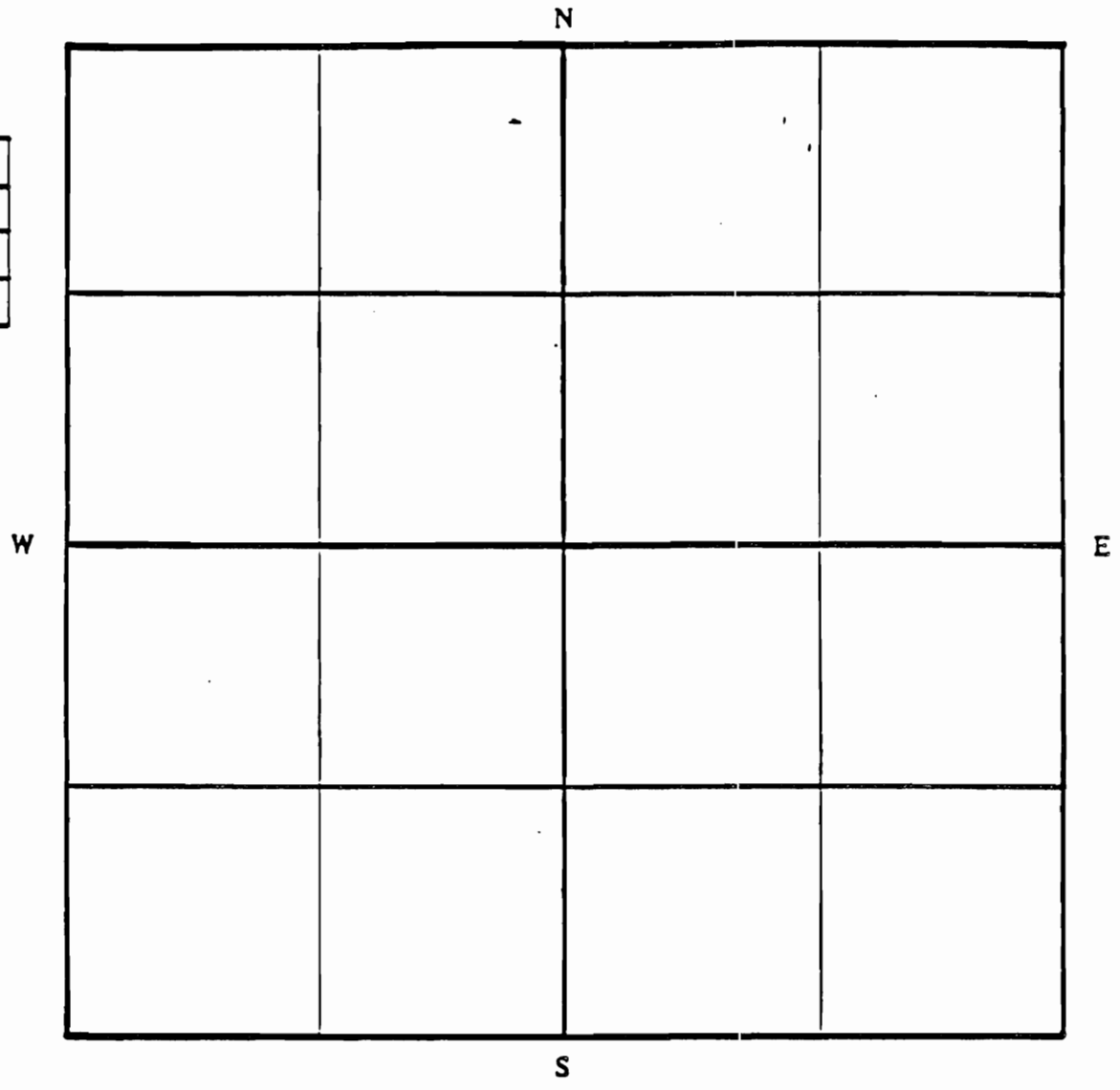

Notes:

THIS IS PROBABLY THE ONE MOST IMPORTANT PART OF THIS DATA FORM!

Please Attach **a copy of a topographic map with the site marked on it.**

42. Two-story frame I-House dwelling built ca. 1890. The house has a stone foundation, gable roof of asphalt shingles, and exterior of asbestos shingles. On the main (W) facade is a two-story partial width porch with chamfered columns resting on ca. 1925 brick piers. The porch has wood brackets at the eaves. Windows are 1/1 sash with pedimented window hoods and louvered shutters. The main entrance has an original single light glass and wood door. The rear facade has been altered with several additions including a shed roof dormer and enclosed stairwell.

43. This dwelling was built ca. 1890 as a residence. In recent years it has been converted into an office building and several additions have been added at the rear. The building is not shown on any city maps.



MISSOURI OFFICE OF HISTORIC PRESERVATION

ARCHITECTURAL/HISTORIC INVENTORY SURVEY FORM

FR-AD-002-384

1. NO. 768

2. COUNTY Franklin

3. LOCATION OF NEGATIVES

4. PRESENT LOCAL NAME(S) OR DESIGNATION(S) DOE

5. OTHER NAME(S) M. Steutermann House

6. SPECIFIC LEGAL LOCATION TOWNSHIP 44N RANGE 1W SECTION 27

IF CITY OR TOWN, STREET ADDRESS 1895 Jefferson St.

7. CITY OR TOWN IF RURAL, VICINITY Washington

8. DESCRIPTION OF LOCATION

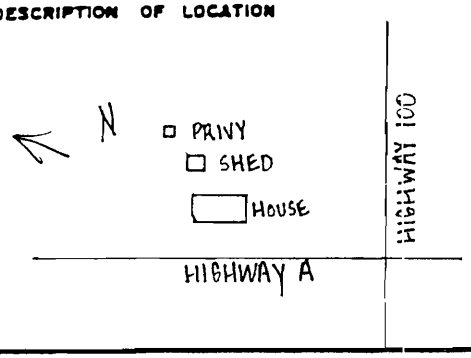

9. COORDINATES UTM
LAT
LONG

10. SITE ( ) STRUCTURE ( )
BUILDING (X) OBJECT ( )

11. ON NATIONAL REGISTER ? YES ( ) NO (X)

12. IS IT ELIGIBLE? YES ( ) NO (X)

13. PART OF ESTAB. HIST. DISTRICT ? YES ( ) NO (X)

14. DISTRICT POTENTIAL? YES ( ) NO (X)

15. NAME OF ESTABLISHED DISTRICT

16. THEMATIC CATEGORY

17. DATE(S) OR PERIOD ca. 1870

18. STYLE OR DESIGN

19. ARCHITECT OR ENGINEER

20. CONTRACTOR OR BUILDER

21. ORIGINAL USE, IF APPARENT dwelling

22. PRESENT USE vacant

23. OWNERSHIP PUBLIC ( ) PRIVATE (X)

24. OWNER'S NAME AND ADDRESS IF KNOWN

25. OPEN TO PUBLIC? YES ( ) NO (X)

26. LOCAL CONTACT PERSON OR ORGANIZATION

27. OTHER SURVEYS IN WHICH INCLUDED

28. NO. OF STORIES 1

29. BASEMENT ? YES (X) NO ( )

30. FOUNDATION MATERIAL stone

31. WALL CONSTRUCTION wood frame

32. ROOF TYPE AND MATERIAL gable, metal

33. NO. OF BAYS FRONT SIDE

34. WALL TREATMENT weatherboard

35. PLAN SHAPE rect.

36. CHANGES (EXPLAIN IN NO. 42) ADDITION ( ) ALTERED ( ) MOVED ( )

37. CONDITION INTERIOR poor EXTERIOR poor

38. PRESERVATION UNDERWAY ? YES ( ) NO (X)

39. ENDANGERED? BY WHAT ? YES (X) NO ( ) comm. development

40. VISIBLE FROM PUBLIC ROAD ? YES (X) NO ( )

41. DISTANCE FROM AND FRONTAGE ON ROAD

42. FURTHER DESCRIPTION OF IMPORTANT FEATURES

See continuation sheet.

PHOTO MUST BE PROVIDED

43. HISTORY AND SIGNIFICANCE

See continuation sheet.

44. DESCRIPTION OF ENVIRONMENT AND OUTBUILDINGS

House is located near intersection of Highway A and Highway 100. Adjacent to the house is a privy; a board and batten shed with gable metal roof and vertical board; and a ca. 1910 gable roof barn.

45. SOURCES OF INFORMATION

46. PREPARED BY Betz/Buwalda

47. ORGANIZATION Thomason & Assoc.

48. DATE 7/14/91

49. REVISION DATE(S)

RETURN THIS FORM WHEN COMPLETED TO: OFFICE OF HISTORIC PRESERVATION
P.O. BOX 176
JEFFERSON CITY, MISSOURI 65102
PH. 314-751-5365

IF ADDITIONAL SPACE IS NEEDED, ATTACH SEPARATE SHEET(S) TO THIS FORM

1 NO. 768
2 COUNTY Franklin
4 PRESENT LOCAL NAME(S) OR DESIGNATION(S)
5 OTHER NAME(S) M. Steutermann House
6 TOWNSHIP 44N
RANGE 1W
SECTION 27

Sketch map of location Site No. _____

Section _____ Township _____ Range _____

Indicate the chief topographical features, such as streams and elevations. Also indicate houses and roads. Indicate the site location by enclosing the site area with dotted line. Note scale of map and portion of section included in sketch map. Include drawings, photographs, etc. on additional pages.

Indicate part of section included in sketch map.



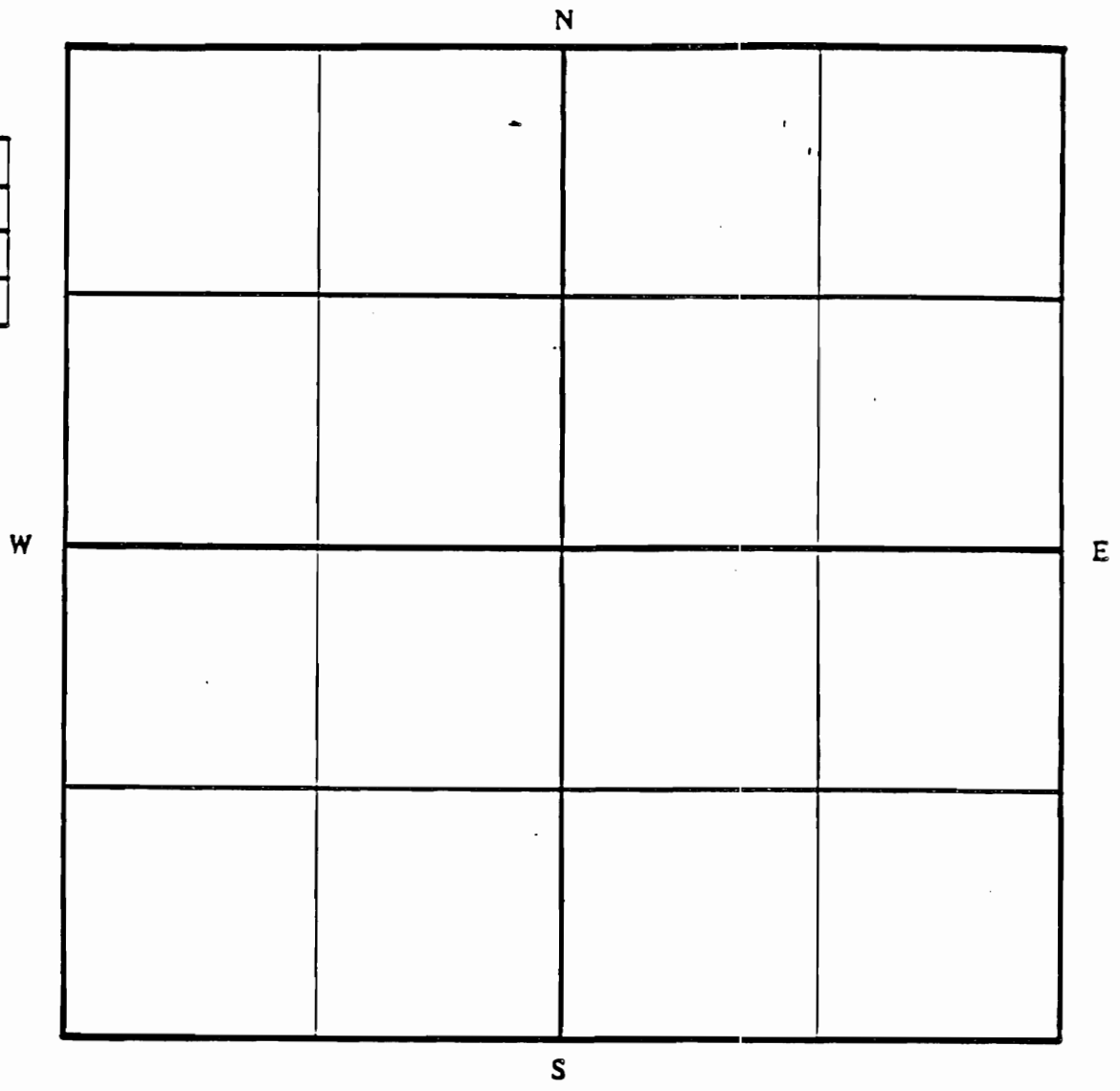

Notes:

THIS IS PROBABLY THE ONE MOST IMPORTANT PART OF THIS DATA FORM!

Please Attach **a copy of a topographic map with the site marked on it.**

42. One-story, central-passage plan frame dwelling built ca. 1870. The house is remarkably unaltered and has five bays on the main facade. The main (W) facade has a single bay entry porch with chamfered columns, a spindled frieze, and milled panels. The main entrance has a two panel wood and single light glass door with border glass. Over the door is a single light transom and the door has an original screen door. Windows are 1/1 rectangular wood sash with original louvered shutters. The house has a gable roof of metal standing seam, weatherboard siding, and four interior wall brick chimneys. At the rear facade is a full width shed porch. Doors on the rear facade are original glass and wood design. In the gable fields are wood shingles. Adjacent to the house is a frame privy and board and batten shed.

43. This dwelling was constructed ca. 1870 and replaced an earlier log house on this site. The log building was a meeting place for the Catholic congregation and adjacent is the Catholic cemetery. The dwelling is shown on the 1878 map as owned by M. Steuterman and is part of a 44 acre farm. The 1898 atlas shows the same 44 acres as owned by John Voss. The house has been vacant for several decades and is located at the corner of Jefferson Street and Highway 100. The house is endangered by commercial development.

45. Interview with Ralph Gregory, 1878 and 1898 Atlas'.



MISSOURI OFFICE OF HISTORIC PRESERVATION

ARCHITECTURAL/HISTORIC INVENTORY SURVEY FORM

FR-AS-003-385

1. NO. 523

2. COUNTY Franklin

3. LOCATION OF NEGATIVES

4. PRESENT LOCAL NAME(S) OR DESIGNATION(S)

5. OTHER NAME(S)

6. SPECIFIC LEGAL LOCATION TOWNSHIP 44N RANGE 1W SECTION 15

IF CITY OR TOWN, STREET ADDRESS 101 Johnson St.

7. CITY OR TOWN IF RURAL, VICINITY Washington

8. DESCRIPTION OF LOCATION

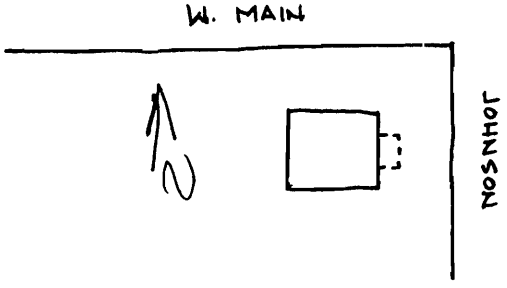

9. COORDINATES UTM
LAT
LONG

10. SITE ( ) STRUCTURE ( )
BUILDING (X) OBJECT ( )

11. ON NATIONAL REGISTER? YES ( ) NO (X)

12. IS IT ELIGIBLE? YES (X) NO ( )

13. PART OF ESTAB. HIST. DISTRICT? YES ( ) NO (X)

14. DISTRICT POTENTIAL? YES (X) NO ( )

15. NAME OF ESTABLISHED DISTRICT

16. THEMATIC CATEGORY

17. DATE(S) OR PERIOD ca. 1930

18. STYLE OR DESIGN bungalow

19. ARCHITECT OR ENGINEER

20. CONTRACTOR OR BUILDER

21. ORIGINAL USE, IF APPARENT dwelling &B

22. PRESENT USE dwelling

23. OWNERSHIP PUBLIC ( ) PRIVATE (X)

24. OWNER'S NAME AND ADDRESS IF KNOWN

25. OPEN TO PUBLIC? YES ( ) NO (X)

26. LOCAL CONTACT PERSON OR ORGANIZATION

27. OTHER SURVEYS IN WHICH INCLUDED

28. NO. OF STORIES 1½ — 1

29. BASEMENT? YES (X) NO ( )

30. FOUNDATION MATERIAL concrete

31. WALL CONSTRUCTION wood frame

32. ROOF TYPE AND MATERIAL gable, asphalt

33. NO. OF BAYS FRONT 3 SIDE 3

34. WALL TREATMENT vinyl siding 92

35. PLAN SHAPE rect.

36. CHANGES (EXPLAIN IN NO. 42) ADDITION (X) ALTERED ( ) MOVED ( )

37. CONDITION INTERIOR ____ EXTERIOR good

38. PRESERVATION UNDERWAY? YES (X) NO ( )

39. ENDANGERED? BY WHAT? YES ( ) NO (X)

40. VISIBLE FROM PUBLIC ROAD? YES (X) NO ( )

41. DISTANCE FROM AND FRONTAGE ON ROAD

42. FURTHER DESCRIPTION OF IMPORTANT FEATURES

See continuation sheet.

PHOTO MUST BE PROVIDED

43. HISTORY AND SIGNIFICANCE

See continuation sheet.

44. DESCRIPTION OF ENVIRONMENT AND OUTBUILDINGS

House is located in an urban neighborhood. There are no outbuildings.

45. SOURCES OF INFORMATION

46. PREPARED BY Betz/Thomason

47. ORGANIZATION Thomason & Assoc.

48. DATE 6/15/91

49. REVISION DATE(S)

RETURN THIS FORM WHEN COMPLETED TO: OFFICE OF HISTORIC PRESERVATION
P.O. BOX 176
JEFFERSON CITY, MISSOURI 65102
PH. 314-751-5365

IF ADDITIONAL SPACE IS NEEDED, ATTACH SEPARATE SHEET(S) TO THIS FORM

1. NO. 523
2. COUNTY Franklin DR
4. PRESENT LOCAL NAME(S) OR DESIGNATION(S)
5. OTHER NAME(S)
6. TOWNSHIP 44N
RANGE 1W
SECTION 15

Sketch map of location Site No. _____

Section _____ Township _____ Range _____

Indicate the chief topographical features, such as streams and elevations. Also indicate houses and roads. Indicate the site location by enclosing the site area with dotted line. Note scale of map and portion of section included in sketch map. Include drawings, photographs, etc. on additional pages.

Indicate part of section included in sketch map.



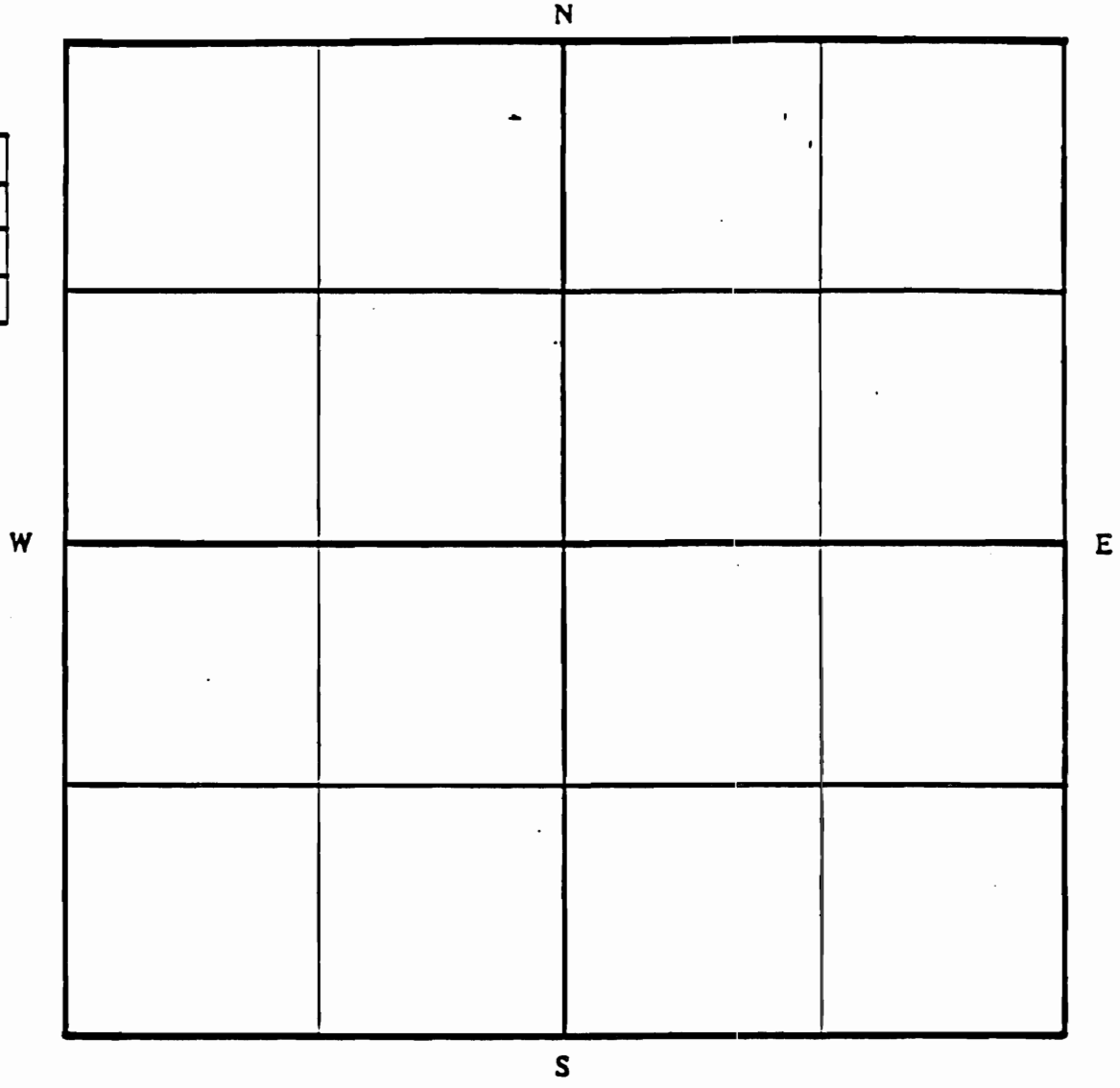

Notes:

THIS IS PROBABLY THE ONE MOST IMPORTANT PART OF THIS DATA FORM!

Please Attach **a copy of a topographic map with the site marked on it.**

42. The dwelling is a ca. 1930, 1 1/2-story wood frame bungalow with a concrete foundation, vinyl siding, and a gable roof of asphalt shingles. The front has 3 bays and the side has 3 bays. On the main facade is a central bay porch with a gable roof and solid side walls. The main entrance is a single light glass and wood door. The windows are 6/1 wood sash. A gable roof dormer with 3 windows is on the east facade. A shed roof dormer is on the west facade. There is a central interior wall brick chimney. A 1-story wood frame addition is on the north facade.

43. This dwelling is part of the residential development surrounding the Roberts, Johnson and Rand Shoe Factory, established 1907. This lot is not shown on the 1893/1908/1916/1926 Sanborn maps.



MISSOURI OFFICE OF HISTORIC PRESERVATION

ARCHITECTURAL/HISTORIC INVENTORY SURVEY FORM

FR-AS-003-386

1. NO. 522

2. COUNTY Franklin

3. LOCATION OF NEGATIVES

4. PRESENT LOCAL NAME(S) OR DESIGNATION(S)
Josephine Wellenkamp House

5. OTHER NAME(S)

6. SPECIFIC LEGAL LOCATION
TOWNSHIP 44N RANGE 1W SECTION 15
IF CITY OR TOWN, STREET ADDRESS
111 Johnson St.

7. CITY OR TOWN IF RURAL, VICINITY
Washington

8. DESCRIPTION OF LOCATION

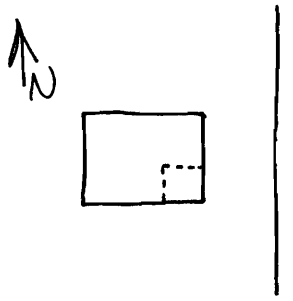

9. COORDINATES UTM
LAT
LONG

10. SITE ( ) STRUCTURE ( )
BUILDING (X) OBJECT ( )

11. ON NATIONAL REGISTER? YES ( ) NO (X)

12. IS IT ELIGIBLE? YES (X) NO ( )

13. PART OF ESTAB. HIST. DISTRICT? YES ( ) NO (X)

14. DISTRICT POTENTIAL? YES (X) NO ( )

15. NAME OF ESTABLISHED DISTRICT

16. THEMATIC CATEGORY

17. DATE(S) OR PERIOD
ca. 1925

18. STYLE OR DESIGN
bungalow

19. ARCHITECT OR ENGINEER

20. CONTRACTOR OR BUILDER
20

21. ORIGINAL USE, IF APPARENT
dwelling R1

22. PRESENT USE
dwelling

23. OWNERSHIP PUBLIC ( ) PRIVATE (X)

24. OWNER'S NAME AND ADDRESS IF KNOWN
Kenny Parham
111 Johnson St.

25. OPEN TO PUBLIC? YES ( ) NO (X)

26. LOCAL CONTACT PERSON OR ORGANIZATION

27. OTHER SURVEYS IN WHICH INCLUDED

28. NO. OF STORIES 1½

29. BASEMENT? YES (X) NO ( )

30. FOUNDATION MATERIAL
concrete

31. WALL CONSTRUCTION
wood frame

32. ROOF TYPE AND MATERIAL
gable, asphalt

33. NO. OF BAYS FRONT 2 SIDE 3

34. WALL TREATMENT 21 61
weatherboard & stucco

35. PLAN SHAPE rect.

36. CHANGES (EXPLAIN IN NO. 42) ADDITION ( ) ALTERED ( ) MOVED ( )

37. CONDITION
INTERIOR
EXTERIOR good

38. PRESERVATION UNDERWAY? YES ( ) NO (X)

39. ENDANGERED? BY WHAT? YES ( ) NO (X)

40. VISIBLE FROM PUBLIC ROAD? YES (X) NO ( )

41. DISTANCE FROM AND FRONTAGE ON ROAD

42. FURTHER DESCRIPTION OF IMPORTANT FEATURES

See continuation sheet.

PHOTO MUST BE PROVIDED

43. HISTORY AND SIGNIFICANCE

See continuation sheet.

44. DESCRIPTION OF ENVIRONMENT AND OUTBUILDINGS

House is located in an urban neighborhood. There are no outbuildings.

45. SOURCES OF INFORMATION

46. PREPARED BY
Betz/Thomason

47. ORGANIZATION
Thomason & Assoc.

48. DATE 6/15/91

49. REVISION DATE(S)

RETURN THIS FORM WHEN COMPLETED TO: OFFICE OF HISTORIC PRESERVATION
P.O. BOX 176
JEFFERSON CITY, MISSOURI 65102
PH. 314-751-5365

IF ADDITIONAL SPACE IS NEEDED, ATTACH SEPARATE SHEET(S) TO THIS FORM

1. NO. 522
2. COUNTY Franklin
3. PRESENT LOCAL NAME(S) OR DESIGNATION(S)
4. OTHER NAME(S)
5. TOWNSHIP 44N
6. RANGE 1W
7. SECTION 15

Sketch map of location Site No. _____

Section _____ Township _____ Range _____

Indicate the chief topographical features, such as streams and elevations. Also indicate houses and roads. Indicate the site location by enclosing the site area with dotted line. Note scale of map and portion of section included in sketch map. Include drawings, photographs, etc. on additional pages.

Indicate part of section included in sketch map.



N

W

E

S

Notes:

THIS IS PROBABLY THE ONE MOST IMPORTANT PART OF THIS DATA FORM!

Please Attach **a copy of a topographic map with the site marked on it.**

42. The dwelling is a ca. 1925, 1 1/2-story wood frame bungalow with a concrete foundation, weatherboard siding and stucco, and a gable roof of asphalt shingles. The front has 2 bays and the side has 3 bays. On the main facade is a 1/2 incised porch with a tapered wood column on a brick pier, and a solid wood railing. The main entrance is a multi-light glass and wood door. The windows are 1/1 wood sash. An awning is over the north side entrance. Gable roof dormers with 3 windows are on the south and north facades. There is a central interior wall brick chimney.

43. This dwelling is part of the residential development surrounding the Roberts, Johnson and Rand Shoe Factory, established 1907. This lot is not shown on the 1893/1908/1916/1926 Sanborn maps. The house was built ca. 1925 as the residence for Josephine Wellenkamp, a widow, and her daughter Olivia. Olivia married August Amos in 1940 and they resided here with her mother. Mrs. Wellenkamp died in 1969 at age 85. The house has since had several owners.



MISSOURI OFFICE OF HISTORIC PRESERVATION

ARCHITECTURAL/HISTORIC INVENTORY SURVEY FORM

FR-25-003-387

1. NO. 521

2. COUNTY Franklin

3. LOCATION OF NEGATIVES

4. PRESENT LOCAL NAME(S) OR DESIGNATION(S)

5. OTHER NAME(S)

6. SPECIFIC LEGAL LOCATION TOWNSHIP 44N RANGE 1W SECTION 15

IF CITY OR TOWN, STREET ADDRESS 113 Johnson St.

7. CITY OR TOWN IF RURAL, VICINITY Washington

8. DESCRIPTION OF LOCATION

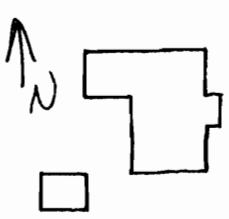

9. COORDINATES UTM

LAT

LONG

10. SITE ( ) STRUCTURE ( )
BUILDING (X) OBJECT ( )

11. ON NATIONAL REGISTER ? YES ( ) NO (X)

12. IS IT ELIGIBLE ? YES (X) NO ( )

13. PART OF ESTAB. HIST. DISTRICT ? YES ( ) NO (X)

14. DISTRICT POTENTIAL ? YES (X) NO ( )

15. NAME OF ESTABLISHED DISTRICT

16. THEMATIC CATEGORY

17. DATE(S) OR PERIOD ca. 1930

18. STYLE OR DESIGN English cottage 49

19. ARCHITECT OR ENGINEER

20. CONTRACTOR OR BUILDER 30 20

21. ORIGINAL USE, IF APPARENT dwelling

22. PRESENT USE dwelling

23. OWNERSHIP PUBLIC ( ) PRIVATE (X)

24. OWNER'S NAME AND ADDRESS IF KNOWN
Fred K. and Frances Cassette
113 Johnson St.

25. OPEN TO PUBLIC ? YES ( ) NO (X)

26. LOCAL CONTACT PERSON OR ORGANIZATION

27. OTHER SURVEYS IN WHICH INCLUDED

28. NO. OF STORIES 1½

29. BASEMENT ? YES (X) NO ( )

30. FOUNDATION MATERIAL concrete

31. WALL CONSTRUCTION wood frame

32. ROOF TYPE AND MATERIAL gable, asphalt

33. NO. OF BAYS FRONT 3 SIDE 2

34. WALL TREATMENT brick veneer

35. PLAN SHAPE ell

36. CHANGES (EXPLAIN IN NO. 42) ADDITION ( ) ALTERED (X) MOVED ( )

37. CONDITION INTERIOR _____ EXTERIOR good

38. PRESERVATION UNDERWAY ? YES ( ) NO (X)

39. ENDANGERED ? BY WHAT ? YES ( ) NO (X)

40. VISIBLE FROM PUBLIC ROAD ? YES (X) NO ( )

41. DISTANCE FROM AND FRONTAGE ON ROAD

42. FURTHER DESCRIPTION OF IMPORTANT FEATURES

See continuation sheet.

PHOTO MUST BE PROVIDED

43. HISTORY AND SIGNIFICANCE

See continuation sheet.

44. DESCRIPTION OF ENVIRONMENT AND OUTBUILDINGS

House is located in an urban neighborhood. At the rear is a ca. 1930 frame shed.

45. SOURCES OF INFORMATION

1926 Sanborn Map, Owner

46. PREPARED BY Betz/Thomason

47. ORGANIZATION Thomason & Assoc.

48. DATE 6/15/91

49. REVISION DATE(S)

RETURN THIS FORM WHEN COMPLETED TO: OFFICE OF HISTORIC PRESERVATION
P.O. BOX 176
JEFFERSON CITY, MISSOURI 65102
PH. 314-751-5365

IF ADDITIONAL SPACE IS NEEDED, ATTACH SEPARATE SHEET(S) TO THIS FORM

1. NO. 521

2. COUNTY Franklin

3. PRESENT LOCAL NAME(S) OR DESIGNATION(S)

4. OTHER NAME(S)

5. TOWNSHIP 44N

6. RANGE 1W

7. SECTION 15

Sketch map of location Site No. _____

Section _____ Township _____ Range _____

Indicate the chief topographical features, such as streams and elevations. Also indicate houses and roads. Indicate the site location by enclosing the site area with dotted line. Note scale of map and portion of section included in sketch map. Include drawings, photographs, etc. on additional pages.

Indicate part of section included in sketch map.



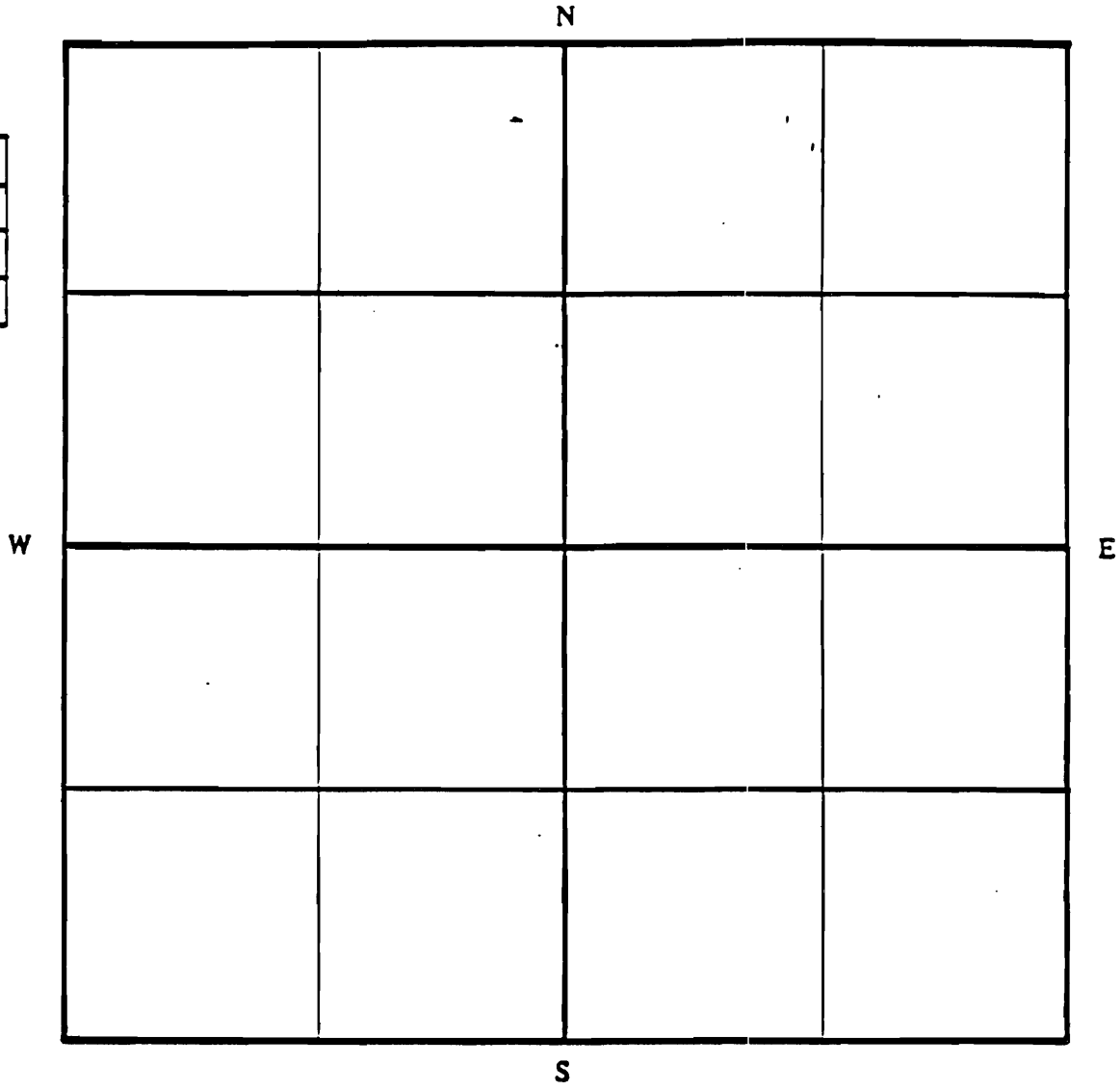

Notes:

THIS IS PROBABLY THE ONE MOST IMPORTANT PART OF THIS DATA FORM!

Please Attach **a copy of a topographic map with the site marked on it.**

Site Number: 521 (continued)

42. The dwelling is a ca. 1930, 1 1/2-story wood frame English cottage with a concrete foundation, wire brick veneer, and a gable roof of asphalt shingles. On the main facade is a stone and concrete patio with a wrought iron railing added ca. 1960. The front has 3 bays and the side has 2 bays. The main entrance is an elliptical wood paneled door with a round light. Adjacent to the door is a small elliptical window with a stained glass light. The entrance is located in a projecting full height bay which has a steeply pitched roof. The north bay has doors of multi-light design. The windows are 6/6 wood sash with soldier and sailor course surrounds and lintels. Two shed roof dormers with 1 window each are on the east facade. There is an exterior wall brick chimney on the north facade.

43. This dwelling is part of the residential development surrounding the Roberts, Johnson and Rand Shoe Factory, established 1907. The original owner was a Mr. Lange. Subsequent owners include Henry Hartbauer and Herb Nolting. For the last 31 years, the owners have been Fred K. and Frances Cassette. Nothing is shown on this lot on the 1926 Sanborn map. This lot is not shown on the earlier Sanborn maps.



MISSOURI OFFICE OF HISTORIC PRESERVATION

ARCHITECTURAL/HISTORIC INVENTORY SURVEY FORM

FR-AS-003-388

1. NO. 520

2. COUNTY Franklin

3. LOCATION OF NEGATIVES

4. PRESENT LOCAL NAME(S) OR DESIGNATION(S)

5. OTHER NAME(S)

6. SPECIFIC LEGAL LOCATION TOWNSHIP 44N RANGE 1W SECTION 15
IF CITY OR TOWN, STREET ADDRESS 115 Johnson St.

7. CITY OR TOWN IF RURAL, VICINITY Washington

8. DESCRIPTION OF LOCATION

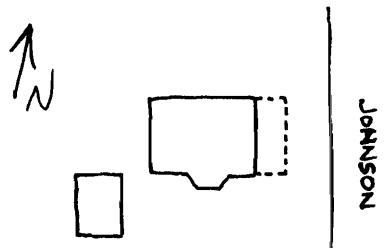

9. COORDINATES UTM
LAT
LONG

10. SITE ( ) STRUCTURE ( )
BUILDING (X) OBJECT ( )

11. ON NATIONAL REGISTER? YES ( ) NO (X)

12. IS IT ELIGIBLE? YES (X) NO ( )

13. PART OF ESTAB. HIST. DISTRICT? YES ( ) NO (X)

14. DISTRICT POTENTIAL? YES (X) NO ( )

15. NAME OF ESTABLISHED DISTRICT

16. THEMATIC CATEGORY

17. DATE(S) OR PERIOD ca. 1930

18. STYLE OR DESIGN bungalow

19. ARCHITECT OR ENGINEER

20. CONTRACTOR OR BUILDER 30 2099

21. ORIGINAL USE, IF APPARENT dwelling R1

22. PRESENT USE dwelling

23. OWNERSHIP PUBLIC ( ) PRIVATE (X)

24. OWNER'S NAME AND ADDRESS IF KNOWN

25. OPEN TO PUBLIC? YES ( ) NO (X)

26. LOCAL CONTACT PERSON OR ORGANIZATION

27. OTHER SURVEYS IN WHICH INCLUDED

28. NO. OF STORIES 1½

29. BASEMENT? YES (X) NO ( )

30. FOUNDATION MATERIAL stone

31. WALL CONSTRUCTION wood frame

32. ROOF TYPE AND MATERIAL gable, asphalt

33. NO. OF BAYS FRONT 3 SIDE 3

34. WALL TREATMENT brick veneer

35. PLAN SHAPE rect.

36. CHANGES (EXPLAIN IN NO. 42) ADDITION ( ) ALTERED (X) MOVED ( )

37. CONDITION INTERIOR ____ EXTERIOR good

38. PRESERVATION UNDERWAY? YES ( ) NO (X)

39. ENDANGERED? BY WHAT? YES ( ) NO (X)

40. VISIBLE FROM PUBLIC ROAD? YES (X) NO ( )

41. DISTANCE FROM AND FRONTAGE ON ROAD

42. FURTHER DESCRIPTION OF IMPORTANT FEATURES

See continuation sheet.

PHOTO MUST BE PROVIDED

43. HISTORY AND SIGNIFICANCE

See continuation sheet.

44. DESCRIPTION OF ENVIRONMENT AND OUTBUILDINGS

House is located in an urban neighborhood. At rear is a two bay pyramid roof frame garage.

45. SOURCES OF INFORMATION

1926 Sanborn Map

46. PREPARED BY Betz/Thomason

47. ORGANIZATION Thomason & Assoc.

48. DATE 6/15/91

49. REVISION DATE(S)

RETURN THIS FORM WHEN COMPLETED TO: OFFICE OF HISTORIC PRESERVATION
P.O. BOX 176
JEFFERSON CITY, MISSOURI 65102
PH. 314-751-5365

IF ADDITIONAL SPACE IS NEEDED, ATTACH SEPARATE SHEET(S) TO THIS FORM

1 NO. 520
2 COUNTY Franklin
3 QUAD
4 PRESENT LOCAL NAME(S) OR DESIGNATION(S)
5 OTHER NAME(S)
6 TOWNSHIP 44N
RANGE 1W
SECTION 15

Sketch map of location Site No. _____

Section _____ Township _____ Range _____

Indicate the chief topographical features, such as streams and elevations. Also indicate houses and roads. Indicate the site location by enclosing the site area with dotted line. Note scale of map and portion of section included in sketch map. Include drawings, photographs, etc. on additional pages.

Indicate part of section included in sketch map.

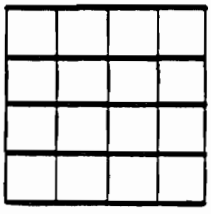

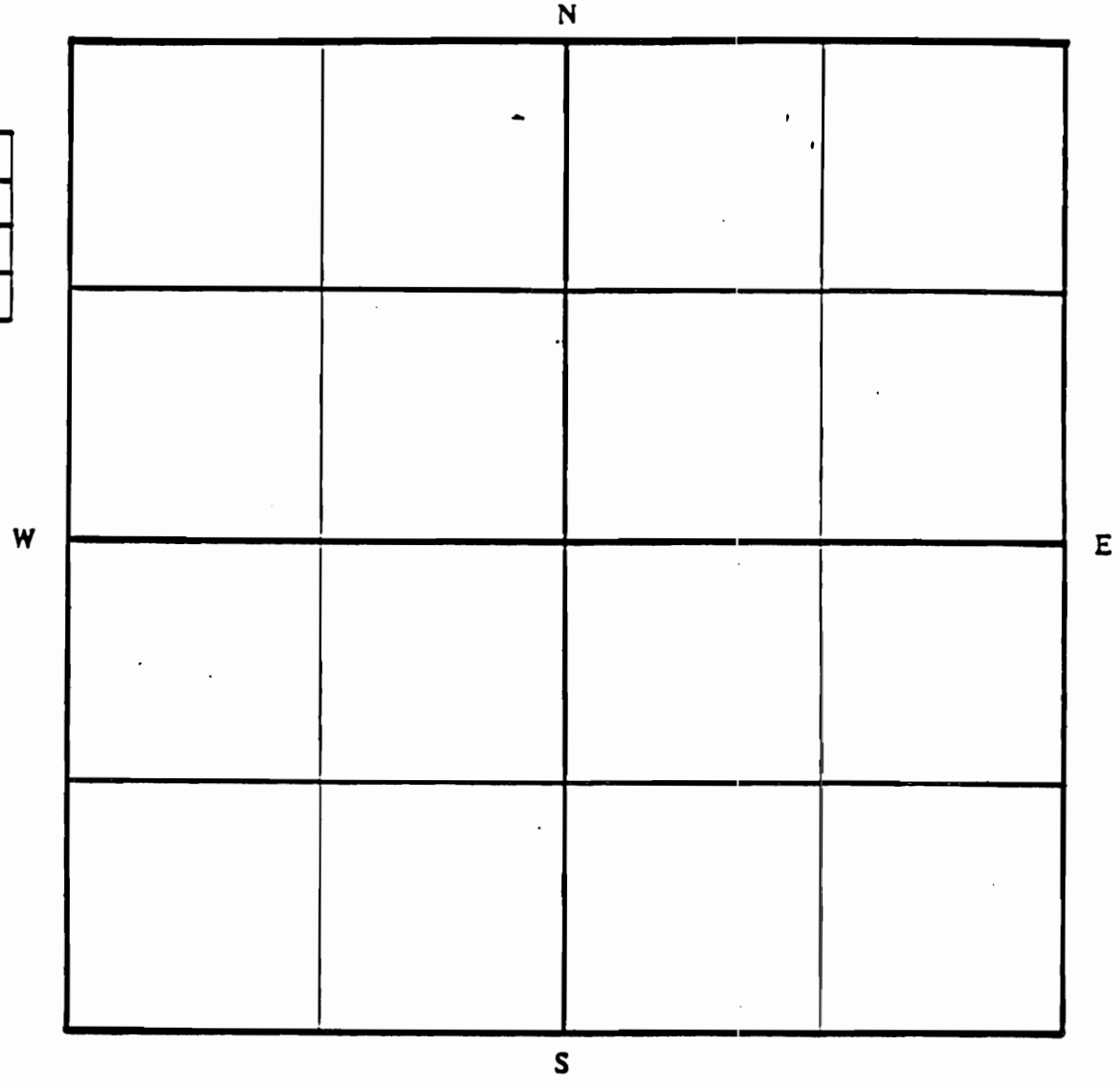

Notes:

THIS IS PROBABLY THE ONE MOST IMPORTANT PART OF THIS DATA FORM!

Please Attach **a copy of a topographic map with the site marked on it.**

42. The dwelling is a ca. 1930, 1 1/2-story wood frame bungalow with a stone foundation, brick veneer, and a gable roof of asphalt shingles. The front has 3 bays and the side has 3 bays. An extended bay with hipped roof and 3 windows is on the south. On the main facade is a full porch with a shed roof of asphalt shingles, square wood columns on brick piers, and a solid tapered brick railing. The main entrance is a multi-light glass and wood door with a soldier course brick lintel. The windows are 1/1 wood sash with soldier course brick lintels. A hipped roof dormer with 3 windows and vinyl siding is on the east facade. At the eaves are knee-brace brackets. There is an interior wall brick chimney on the north facade.

43. This dwelling is part of the residential development surrounding the Roberts, Johnson and Rand Shoe Factory, established 1907. Nothing is shown on this lot on the 1926 Sanborn map. This lot is not shown on the earlier Sanborn maps.



MISSOURI OFFICE OF HISTORIC PRESERVATION

ARCHITECTURAL/HISTORIC INVENTORY SURVEY FORM

FR-AS-003-389

1. NO. 519

2. COUNTY Franklin

3. LOCATION OF NEGATIVES

4. PRESENT LOCAL NAME(S) OR DESIGNATION(S)

5. OTHER NAME(S)

6. SPECIFIC LEGAL LOCATION TOWNSHIP 44N RANGE 1W SECTION 15

IF CITY OR TOWN, STREET ADDRESS 119 Johnson St.

7. CITY OR TOWN IF RURAL, VICINITY Washington

8. DESCRIPTION OF LOCATION

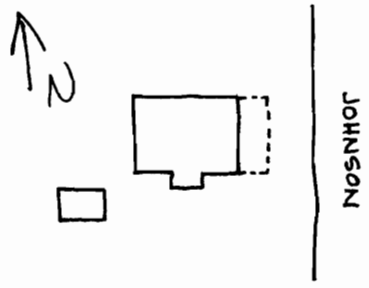

9. COORDINATES UTM

LAT

LONG

10. SITE ( ) STRUCTURE ( )
BUILDING (X) OBJECT ( )

11. ON NATIONAL REGISTER? YES ( ) NO (X)

12. IS IT ELIGIBLE? YES (X) NO ( )

13. PART OF ESTAB. HIST. DISTRICT? YES ( ) NO (X)

14. DISTRICT POTENTIAL? YES (X) NO ( )

15. NAME OF ESTABLISHED DISTRICT

16. THEMATIC CATEGORY

17. DATE(S) OR PERIOD ca. 1930

18. STYLE OR DESIGN bungalow

19. ARCHITECT OR ENGINEER

20. CONTRACTOR OR BUILDER 30 20 63

21. ORIGINAL USE, IF APPARENT dwelling R1

22. PRESENT USE dwelling

23. OWNERSHIP PUBLIC ( ) PRIVATE (X)

24. OWNER'S NAME AND ADDRESS IF KNOWN

25. OPEN TO PUBLIC? YES ( ) NO (X)

26. LOCAL CONTACT PERSON OR ORGANIZATION

27. OTHER SURVEYS IN WHICH INCLUDED

28. NO. OF STORIES 1½

29. BASEMENT? YES (X) NO ( )

30. FOUNDATION MATERIAL concrete

31. WALL CONSTRUCTION wood frame

32. ROOF TYPE AND MATERIAL gable, asphalt DR

33. NO. OF BAYS FRONT 3 SIDE 3

34. WALL TREATMENT brick veneer

35. PLAN SHAPE rect.

36. CHANGES (EXPLAIN IN NO. 42) ADDITION ( ) ALTERED ( ) MOVED ( )

37. CONDITION INTERIOR _____ EXTERIOR good

38. PRESERVATION UNDERWAY? YES ( ) NO (X)

39. ENDANGERED? BY WHAT? YES ( ) NO (X)

40. VISIBLE FROM PUBLIC ROAD? YES (X) NO ( )

41. DISTANCE FROM AND FRONTAGE ON ROAD

42. FURTHER DESCRIPTION OF IMPORTANT FEATURES

See continuation sheet.

PHOTO MUST BE PROVIDED

43. HISTORY AND SIGNIFICANCE

See continuation sheet.

44. DESCRIPTION OF ENVIRONMENT AND OUTBUILDINGS

House is located in an urban neighborhood. At rear is a wood sided, gable roof frame garage.

45. SOURCES OF INFORMATION

1926 Sanborn Map

46. PREPARED BY Betz/Thomason

47. ORGANIZATION Thomason & Assoc.

48. DATE 6/15/91

49. REVISION DATE(S)

RETURN THIS FORM WHEN COMPLETED TO: OFFICE OF HISTORIC PRESERVATION
P.O. BOX 176
JEFFERSON CITY, MISSOURI 65102
PH. 314-751-5365

IF ADDITIONAL SPACE IS NEEDED, ATTACH SEPARATE SHEET(S) TO THIS FORM

1. NO. 519

2. COUNTY Franklin

4. PRESENT LOCAL NAME(S) OR DESIGNATION(S)

5. OTHER NAME(S)

6. TOWNSHIP 44N

RANGE 1W

SECTION 15

Sketch map of location Site No. _____

Section _____ Township _____ Range _____

Indicate the chief topographical features, such as streams and elevations. Also indicate houses and roads. Indicate the site location by enclosing the site area with dotted line. Note scale of map and portion of section included in sketch map. Include drawings, photographs, etc. on additional pages.

Indicate part of section included in sketch map.

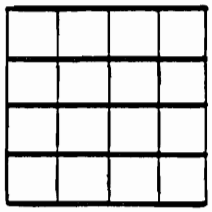

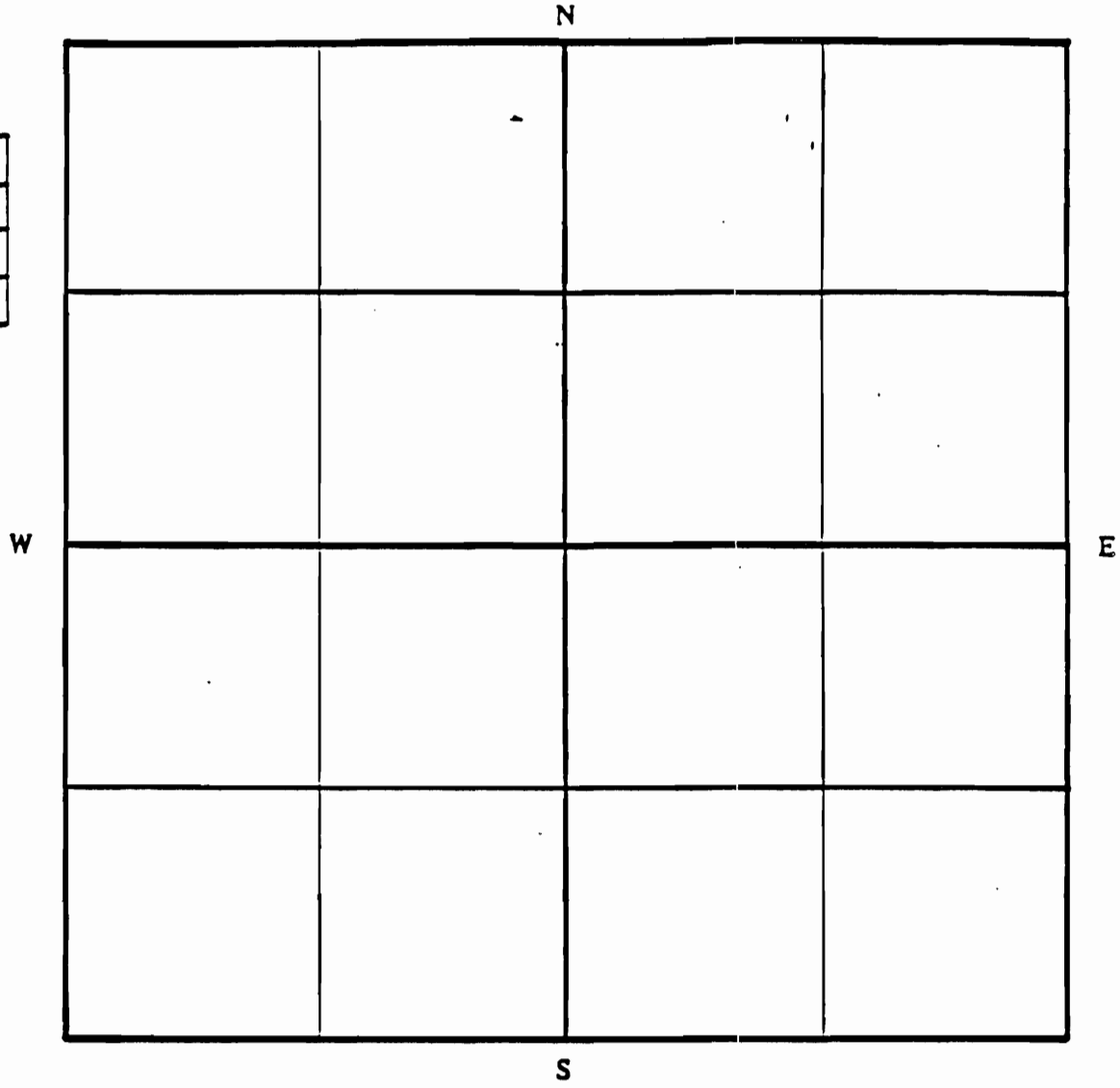

Notes:

THIS IS PROBABLY THE ONE MOST IMPORTANT PART OF THIS DATA FORM!

Please Attach **a copy of a topographic map with the site marked on it.**

Site Number: 519 (continued)

42. The dwelling is a ca. 1930, 1 1/2-story wood frame bungalow with a concrete foundation, brick veneer, and a gable roof of asphalt shingles. The front has 3 bays and the side has 3 bays. An extended bay window with exposed rafters is on the south facade. On the main facade is a full porch with a shed roof of asphalt shingles, tapered wood columns on brick piers, and a solid brick railing. The main entrance is a multi-light glass and wood door with a soldier course brick lintel. The windows are vertical 3/1 light wood sash with soldier course brick lintel and header course brick sills. A stoop is over an entrance on the south facade. A gable roof dormer with 3 windows and exposed rafters is on the east facade.

43. This dwelling is part of the residential development surrounding the Roberts, Johnson and Rand Shoe Factory, established 1907. Nothing is shown on this lot on the 1926 Sanborn map. This lot is not shown on the earlier Sanborn maps.



MISSOURI OFFICE OF HISTORIC PRESERVATION

ARCHITECTURAL/HISTORIC INVENTORY SURVEY FORM

FR-AS-003-390

1. NO. 643
2. COUNTY Franklin
3. LOCATION OF NEGATIVES
4. PRESENT LOCAL NAME(S) OR DESIGNATION(S)
5. OTHER NAME(S)

6. SPECIFIC LEGAL LOCATION TOWNSHIP 44N RANGE 1W SECTION 15
IF CITY OR TOWN, STREET ADDRESS 249 Johnson St.
7. CITY OR TOWN IF RURAL, VICINITY Washington
8. DESCRIPTION OF LOCATION



9. COORDINATES UTM
LAT
LONG
10. SITE ( ) STRUCTURE ( )
BUILDING (X) OBJECT ( )
11. ON NATIONAL REGISTER? YES ( ) NO (X)
12. IS IT ELIGIBLE? YES (X) NO ( )
13. PART OF ESTAB. HIST. DISTRICT? YES ( ) NO (X)
14. DISTRICT POTENTIAL? YES (X) NO ( )
15. NAME OF ESTABLISHED DISTRICT

16. THEMATIC CATEGORY
17. DATE(S) OR PERIOD ca. 1915
18. STYLE OR DESIGN I
19. ARCHITECT OR ENGINEER
20. CONTRACTOR OR BUILDER TQ
21. ORIGINAL USE, IF APPARENT dwelling
22. PRESENT USE dwelling
23. OWNERSHIP PUBLIC ( ) PRIVATE (X)
24. OWNER'S NAME AND ADDRESS IF KNOWN
25. OPEN TO PUBLIC? YES ( ) NO (X)
26. LOCAL CONTACT PERSON OR ORGANIZATION
27. OTHER SURVEYS IN WHICH INCLUDED

28. NO. OF STORIES 1½
29. BASEMENT? YES (X) NO ( )
30. FOUNDATION MATERIAL stone
31. WALL CONSTRUCTION wood frame
32. ROOF TYPE AND MATERIAL hipped, metal DE
33. NO. OF BAYS FRONT 3 SIDE 4
34. WALL TREATMENT asbestos
35. PLAN SHAPE rect.
36. CHANGES (EXPLAIN IN NO. 42) ADDITION (X) ALTERED (X) MOVED ( )
37. CONDITION INTERIOR _____ EXTERIOR good
38. PRESERVATION UNDERWAY? YES ( ) NO (X)
39. ENDANGERED? BY WHAT? YES ( ) NO (X)
40. VISIBLE FROM PUBLIC ROAD? YES (X) NO ( )
41. DISTANCE FROM AND FRONTAGE ON ROAD

42. FURTHER DESCRIPTION OF IMPORTANT FEATURES

See continuation sheet.

PHOTO MUST BE PROVIDED

43. HISTORY AND SIGNIFICANCE

See continuation sheet.

44. DESCRIPTION OF ENVIRONMENT AND OUTBUILDINGS

House is located on a corner lot in an urban neighborhood. At the rear is a gable roof dog house.

45. SOURCES OF INFORMATION
1926 Sanborn Map

46. PREPARED BY Betz/Thomason
47. ORGANIZATION Thomason & Assoc.
48. DATE 6/20/91
49. REVISION DATE(S)

RETURN THIS FORM WHEN COMPLETED TO: OFFICE OF HISTORIC PRESERVATION
P.O. BOX 176
JEFFERSON CITY, MISSOURI 65102
PH. 314-751-5365

IF ADDITIONAL SPACE IS NEEDED, ATTACH SEPARATE SHEET(S) TO THIS FORM

1. NO. 643
2. COUNTY Franklin
3. PRESENT LOCAL NAME(S) OR DESIGNATION(S)
5. OTHER NAME(S)
6. TOWNSHIP 44N
RANGE 1W
SECTION 15

Sketch map of location Site No. _____

Section _____ Township _____ Range _____

Indicate the chief topographical features, such as streams and elevations. Also indicate houses and roads. Indicate the site location by enclosing the site area with dotted line. Note scale of map and portion of section included in sketch map. Include drawings, photographs, etc. on additional pages.

Indicate part of section included in sketch map.



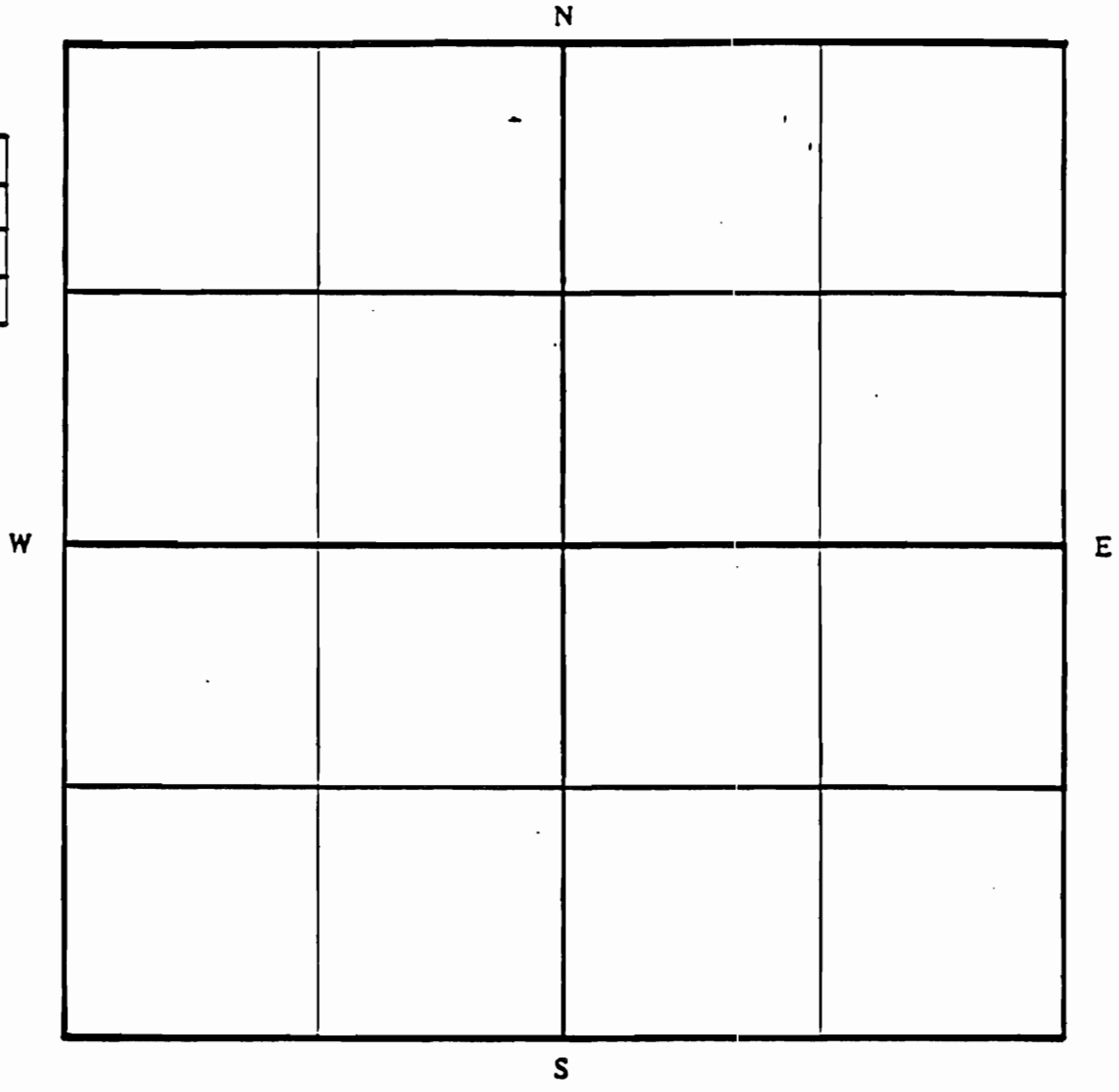

Notes:

THIS IS PROBABLY THE ONE MOST IMPORTANT PART OF THIS DATA FORM!

Please Attach **a copy of a topographic map with the site marked on it.**

42. The dwelling is a ca. 1915, 1 1/2-story wood frame Pyramid Square plan with a stone foundation, asbestos shingles, and a hipped roof of standing seam metal. The front has 3 bays and the side has 4 bays. On the main facade is a 3/4 porch with a shed roof of standing seam metal, square wood columns will milled details, and screened panels and door. The main entrance is a single light glass and wood door with a single light transom. The windows are 1/1 wood sash. Hipped dormers with 3 windows, metal siding, and milled wood details are on the east and west facades. There is an interior wall brick chimney on the north facade.

43. This dwelling is part of the residential development surrounding the Roberts, Johnson and Rand Shoe Factory, established 1907. A 1 1/2-story wood frame dwelling with a 1-story wood frame garage is shown on this lot on the 1926 Sanborn map. This lot is not shown on the earlier Sanborn maps. This lot was probably part of the land bought and sold between November 1906 and March 1907 to raise the $35,000 incentive for the shoe factory development. It had previously been part of the Elijah McLean estate.



MISSOURI OFFICE OF HISTORIC PRESERVATION

ARCHITECTURAL/HISTORIC INVENTORY SURVEY FORM

FR-AS-003-391

1. NO. 914

2. COUNTY Franklin

3. LOCATION OF NEGATIVES

4. PRESENT LOCAL NAME(S) OR DESIGNATION(S)

5. OTHER NAME(S)

6. SPECIFIC LEGAL LOCATION TOWNSHIP 44N RANGE 1W SECTION 21

IF CITY OR TOWN, STREET ADDRESS 503 Klingsick St.

7. CITY OR TOWN Washington IF RURAL, VICINITY

8. DESCRIPTION OF LOCATION

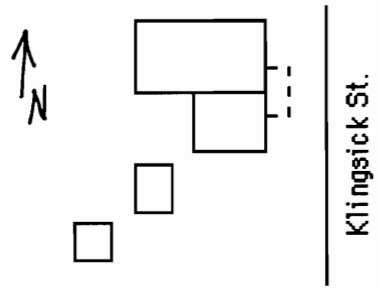

9. COORDINATES UTM
LAT
LONG

10. SITE ( ) STRUCTURE ( )
BUILDING (X) OBJECT ( )

11. ON NATIONAL REGISTER? YES ( ) NO (X)

12. IS IT ELIGIBLE? YES ( ) NO (X)

13. PART OF ESTAB. HIST. DISTRICT? YES ( ) NO (X)

14. DISTRICT POTENTIAL? YES ( ) NO (X)

15. NAME OF ESTABLISHED DISTRICT

16. THEMATIC CATEGORY

17. DATE(S) OR PERIOD ca. 1910

18. STYLE OR DESIGN Gabled Ell (Altered) 99

19. ARCHITECT OR ENGINEER

20. CONTRACTOR OR BUILDER

21. ORIGINAL USE, IF APPARENT dwelling CB

22. PRESENT USE dwelling 2out

23. OWNERSHIP PUBLIC ( ) PRIVATE (X)

24. OWNER'S NAME AND ADDRESS IF KNOWN
Evelyn Shulte
1105 W. Fifth St.

25. OPEN TO PUBLIC? YES ( ) NO (X)

26. LOCAL CONTACT PERSON OR ORGANIZATION

27. OTHER SURVEYS IN WHICH INCLUDED

28. NO. OF STORIES 1 1/2

29. BASEMENT? YES (X) NO ( )

30. FOUNDATION MATERIAL stone

31. WALL CONSTRUCTION wood frame

32. ROOF TYPE AND MATERIAL gable, metal/asphalt

33. NO. OF BAYS FRONT 5 SIDE 2

34. WALL TREATMENT aluminum

35. PLAN SHAPE ell

36. CHANGES (EXPLAIN IN NO. 42) ADDITION (X) ALTERED (X) MOVED ( )

37. CONDITION INTERIOR ____ EXTERIOR good

38. PRESERVATION UNDERWAY? YES ( ) NO (X)

39. ENDANGERED? BY WHAT? YES ( ) NO (X)

40. VISIBLE FROM PUBLIC ROAD? YES (X) NO ( )

41. DISTANCE FROM AND FRONTAGE ON ROAD

42. FURTHER DESCRIPTION OF IMPORTANT FEATURES

See continuation sheet.

PHOTO MUST BE PROVIDED

43. HISTORY AND SIGNIFICANCE

See continuation sheet.

44. DESCRIPTION OF ENVIRONMENT AND OUTBUILDINGS

House is located in an urban neighborhood. At the rear is a wood frame garage and a wood frame outbuilding.

45. SOURCES OF INFORMATION

1919 Atlas, 1915 Water Works Improvements Map, 1926 Sanborn, Occupant

46. PREPARED BY Betz/Thomason

47. ORGANIZATION Thomason & Assoc.

48. DATE 1/92

49. REVISION DATE(S)

RETURN THIS FORM WHEN COMPLETED TO: OFFICE OF HISTORIC PRESERVATION
P.O. BOX 176
JEFFERSON CITY, MISSOURI 65102
PH. 314-751-5365

IF ADDITIONAL SPACE IS NEEDED, ATTACH SEPARATE SHEET(S) TO THIS FORM

1. NO. 914
2. COUNTY Franklin
3. PRESENT LOCAL NAME(S) OR DESIGNATION(S)
5. OTHER NAME(S)
6. TOWNSHIP 44N
RANGE 1W
SECTION 21

Sketch map of location Site No. _____

Section _____ Township _____ Range _____

Indicate the chief topographical features, such as streams and elevations. Also indicate houses and roads. Indicate the site location by enclosing the site area with dotted line. Note scale of map and portion of section included in sketch map. Include drawings, photographs, etc. on additional pages.

Indicate part of section included in sketch map.



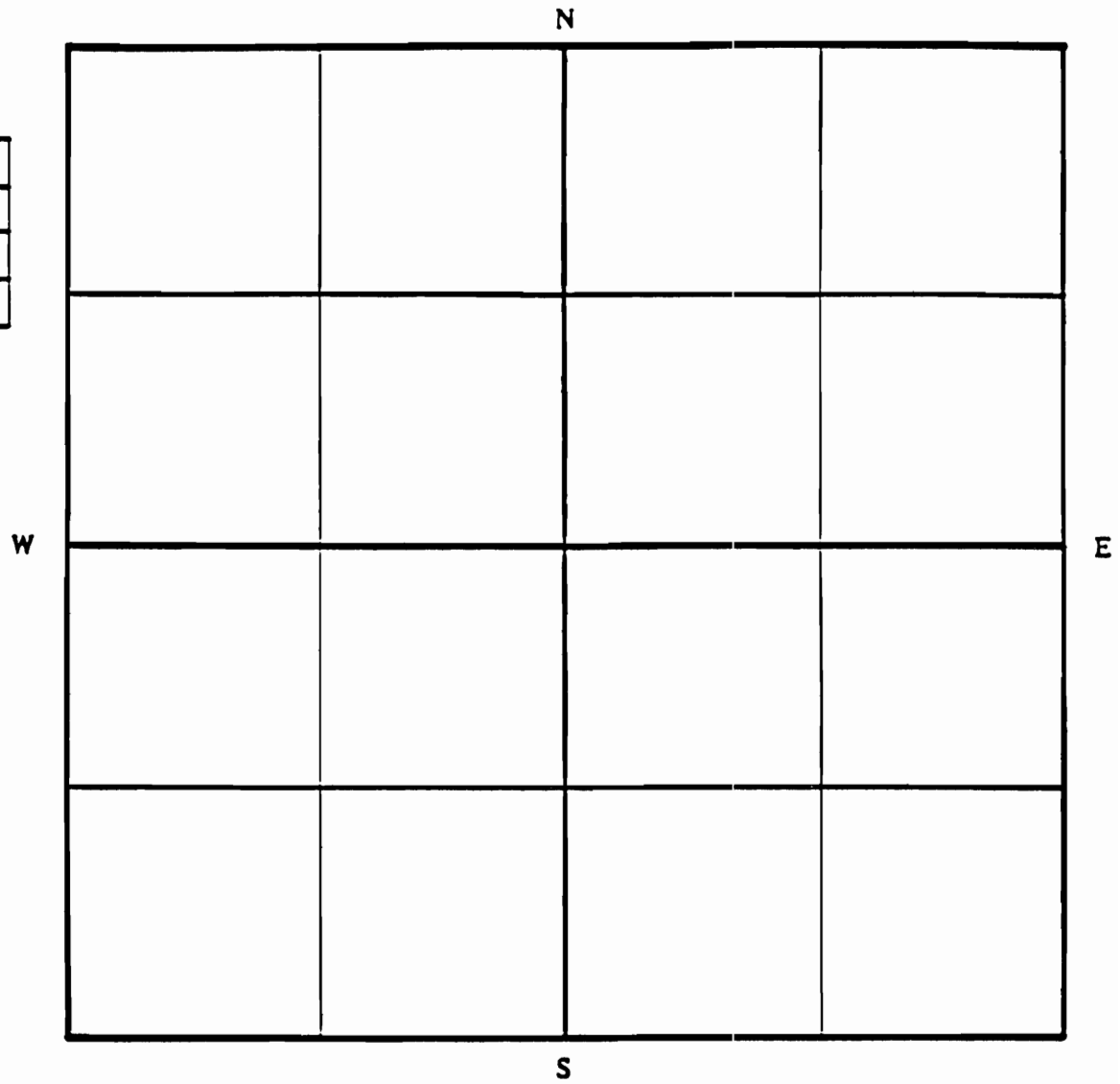

Notes:

THIS IS PROBABLY THE ONE MOST IMPORTANT PART OF THIS DATA FORM!

Please Attach **a copy of a topographic map with the site marked on it.**

Site Number: 914 (continued)

42. The dwelling is a 1 1/2-story wood frame structure with a stone foundation, aluminum siding, and a gable roof of standing seam metal. The front has 5 bays and the side has 2 bays. On the main facade is a central bay porch with a hipped roof of asphalt shingles, turned wood columns, and a wrought iron railing. The main entrances have single light glass and wood doors. The windows are 1/1 aluminum sash. On the south is a 1-story wood frame addition with a concrete foundation and a gable roof of asphalt shingles.

43. This dwelling is part of the development along Fifth Street which began in the early 1800's when it first became a major east/west thoroughfare in Washington. A 1 1/2- and 1-story wood frame dwelling with a 1 1/2-story wood frame stable and a 1-story masonry garage is shown on this lot (as 507 Klingsick Lane) on the 1926 Sanborn map. This lot is not shown on the earlier Sanborn maps. A building is shown at this location on the 1915 Water Works Improvements Map. According to the atlas, it was owned in 1919 by John Straatmann.



MISSOURI OFFICE OF HISTORIC PRESERVATION

ARCHITECTURAL/HISTORIC INVENTORY SURVEY FORM

FR-AS-003-392

1. NO. 915

2. COUNTY Franklin

3. LOCATION OF NEGATIVES

4. PRESENT LOCAL NAME(S) OR DESIGNATION(S)

5. OTHER NAME(S)

6. SPECIFIC LEGAL LOCATION TOWNSHIP 44N RANGE 1W SECTION 21

IF CITY OR TOWN, STREET ADDRESS 511 Klingsick St.

7. CITY OR TOWN Washington IF RURAL, VICINITY

8. DESCRIPTION OF LOCATION

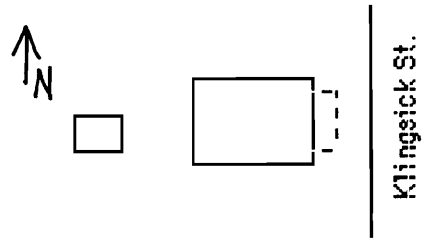

9. COORDINATES UTM
LAT
LONG

10. SITE ( ) STRUCTURE ( )
BUILDING (X) OBJECT ( )

11. ON NATIONAL REGISTER? YES ( ) NO (X)

12. IS IT ELIGIBLE? YES ( ) NO (X)

13. PART OF ESTAB. HIST. DISTRICT? YES ( ) NO (X)

14. DISTRICT POTENTIAL? YES ( ) NO (X)

15. NAME OF ESTABLISHED DISTRICT

16. THEMATIC CATEGORY

17. DATE(S) OR PERIOD ca. 1925

18. STYLE OR DESIGN bungalow 22

19. ARCHITECT OR ENGINEER

20. CONTRACTOR OR BUILDER 20 30

21. ORIGINAL USE, IF APPARENT dwelling TP

22. PRESENT USE dwelling / out

23. OWNERSHIP PUBLIC ( ) PRIVATE (X)

24. OWNER'S NAME AND ADDRESS IF KNOWN
Richard Watkins
511 Klingsick St.

25. OPEN TO PUBLIC? YES ( ) NO (X)

26. LOCAL CONTACT PERSON OR ORGANIZATION

27. OTHER SURVEYS IN WHICH INCLUDED

28. NO. OF STORIES 1 1/2

29. BASEMENT? YES (X) NO ( )

30. FOUNDATION MATERIAL stone

31. WALL CONSTRUCTION wood frame

32. ROOF TYPE AND MATERIAL gable, asphalt DR

33. NO. OF BAYS FRONT 3 SIDE 3

34. WALL TREATMENT brick veneer

35. PLAN SHAPE rect.

36. CHANGES (EXPLAIN IN NO. 42) ADDITION ( ) ALTERED ( ) MOVED ( )

37. CONDITION INTERIOR ____ EXTERIOR good

38. PRESERVATION UNDERWAY? YES ( ) NO (X)

39. ENDANGERED? BY WHAT? YES ( ) NO (X)

40. VISIBLE FROM PUBLIC ROAD? YES (X) NO ( )

41. DISTANCE FROM AND FRONTAGE ON ROAD

42. FURTHER DESCRIPTION OF IMPORTANT FEATURES

See continuation sheet.

PHOTO MUST BE PROVIDED

43. HISTORY AND SIGNIFICANCE

See continuation sheet.

44. DESCRIPTION OF ENVIRONMENT AND OUTBUILDINGS

House is located in an urban neighborhood. At the rear is a wood frame outbuilding.

45. SOURCES OF INFORMATION

46. PREPARED BY Betz/Thomason

47. ORGANIZATION Thomason & Assoc.

48. DATE 1/92

49. REVISION DATE(S)

RETURN THIS FORM WHEN COMPLETED TO: OFFICE OF HISTORIC PRESERVATION
P.O. BOX 176
JEFFERSON CITY, MISSOURI 65102
PH. 314-751-5365

IF ADDITIONAL SPACE IS NEEDED, ATTACH SEPARATE SHEET(S) TO THIS FORM

1. NO. 915
2. COUNTY Franklin
4. PRESENT LOCAL NAME(S) OR DESIGNATION(S)
5. OTHER NAME(S)
6. TOWNSHIP 44N
RANGE 1W
SECTION 21

Sketch map of location Site No. _____

Section _____ Township _____ Range _____

Indicate the chief topographical features, such as streams and elevations. Also indicate houses and roads. Indicate the site location by enclosing the site area with dotted line. Note scale of map and portion of section included in sketch map. Include drawings, photographs, etc. on additional pages.

Indicate part of section included in sketch map.

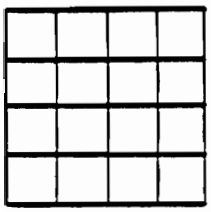



Notes:

THIS IS PROBABLY THE ONE MOST IMPORTANT PART OF THIS DATA FORM!

Please Attach **a copy of a topographic map with the site marked on it.**

Site Number: 915 (continued)

42. The dwelling is a 1 1/2-story wood frame bungalow with a stone foundation, brick veneer, and a gable roof of asphalt shingles. The front has 3 bays and the side has 3 bays. On the main facade is a 3/4 porch with a shed roof of asphalt shingles, tapered wood columns on brick piers, and a solid brick railing. The main entrance has a multi-light glass and wood door with a soldier course lintel. The windows are 1/1 wood sash with soldier course lintels. A gable roof dormer with 3 windows is on the east. There is a central interior wall brick chimney.

43. This dwelling is part of the development around Fifth Street which began in the early 1800's when it first became a major east/west thoroughfare in Washington. This lot is not shown on the 1893/1898/1908/1916/1926 Sanborn maps. The current owner and occupant, Richard Watkins, believes that the house was built ca. 1925. He has removed 2 outbuildings and done some interior remodeling in the 3 years that he has owned it.



MISSOURI OFFICE OF HISTORIC PRESERVATION

ARCHITECTURAL/HISTORIC INVENTORY SURVEY FORM

FR-FS-003-393

1. NO. 916

2. COUNTY Franklin

3. LOCATION OF NEGATIVES

4. PRESENT LOCAL NAME(S) OR DESIGNATION(S)

5. OTHER NAME(S)

6. SPECIFIC LEGAL LOCATION
TOWNSHIP 44N RANGE 1W SECTION 21
IF CITY OR TOWN, STREET ADDRESS
515 Klingsick St.

7. CITY OR TOWN IF RURAL, VICINITY
Washington

8. DESCRIPTION OF LOCATION

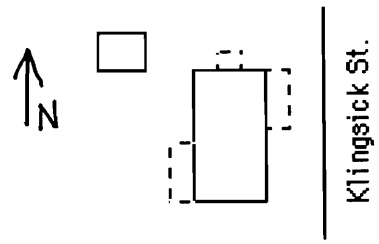

9. COORDINATES UTM
LAT
LONG

10. SITE ( ) STRUCTURE ( )
BUILDING (X) OBJECT ( )

11. ON NATIONAL REGISTER ? YES ( ) NO (X)

12. IS IT ELIGIBLE ? YES ( ) NO (X)

13. PART OF ESTAB. HIST. DISTRICT ? YES ( ) NO (X)

14. DISTRICT POTENTIAL ? YES ( ) NO (X)

15. NAME OF ESTABLISHED DISTRICT

16. THEMATIC CATEGORY

17. DATE(S) OR PERIOD
ca. 1925

18. STYLE OR DESIGN
Bungalow 99

19. ARCHITECT OR ENGINEER

20. CONTRACTOR OR BUILDER

21. ORIGINAL USE, IF APPARENT
dwelling 1&1f 98

22. PRESENT USE
dwelling

23. OWNERSHIP PUBLIC ( ) PRIVATE (X)

24. OWNER'S NAME AND ADDRESS IF KNOWN

25. OPEN TO PUBLIC ? YES ( ) NO (X)

26. LOCAL CONTACT PERSON OR ORGANIZATION

27. OTHER SURVEYS IN WHICH INCLUDED

28. NO. OF STORIES 1 1/2

29. BASEMENT ? YES (X) NO ( )

30. FOUNDATION MATERIAL
concrete

31. WALL CONSTRUCTION
wood frame

32. ROOF TYPE AND MATERIAL
gable, asphalt DR

33. NO. OF BAYS
FRONT 3 SIDE 3

34. WALL TREATMENT
vinyl

35. PLAN SHAPE rect.

36. CHANGES (EXPLAIN IN NO. 42) ADDITION ( ) ALTERED (X) MOVED ( )

37. CONDITION
INTERIOR
EXTERIOR good

38. PRESERVATION UNDERWAY ? YES ( ) NO (X)

39. ENDANGERED ? BY WHAT ? YES ( ) NO (X)

40. VISIBLE FROM PUBLIC ROAD ? YES (X) NO ( )

41. DISTANCE FROM AND FRONTAGE ON ROAD

42. FURTHER DESCRIPTION OF IMPORTANT FEATURES

See continuation sheet.

PHOTO MUST BE PROVIDED

43. HISTORY AND SIGNIFICANCE

See continuation sheet.

44. DESCRIPTION OF ENVIRONMENT AND OUTBUILDINGS
House is located in an urban neighborhood. At the rear is a wood frame garage.

45. SOURCES OF INFORMATION

46. PREPARED BY
Betz/Thomason

47. ORGANIZATION
Thomason & Assoc.

48. DATE 1/92

49. REVISION DATE(S)

RETURN THIS FORM WHEN COMPLETED TO: OFFICE OF HISTORIC PRESERVATION
P.O. BOX 176
JEFFERSON CITY, MISSOURI 65102
PH. 314-751-5365

IF ADDITIONAL SPACE IS NEEDED, ATTACH SEPARATE SHEET(S) TO THIS FORM

1. NO. 916
2. COUNTY Franklin
3. PRESENT LOCAL NAME(S) OR DESIGNATION(S)
4. OTHER NAME(S)
5. TOWNSHIP 44N
6. RANGE 1W
7. SECTION 21

Sketch map of location Site No. _____

Section _____ Township _____, Range _____

Indicate the chief topographical features, such as streams and elevations. Also indicate houses and roads. Indicate the site location by enclosing the site area with dotted line. Note scale of map and portion of section included in sketch map. Include drawings, photographs, etc. on additional pages.

Indicate part of section included in sketch map.

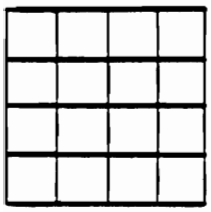



Notes:

THIS IS PROBABLY THE ONE MOST IMPORTANT PART OF THIS DATA FORM!

Please Attach **a copy of a topographic map with the site marked on it.**

Site Number: 916 (continued)

42. The dwelling is a 1 1/2-story wood frame structure with a concrete foundation, vinyl siding, and a gable roof of asphalt shingles. The front has 3 bays and the side has 3 bays. On the main facade is a 1/2 porch with a shed roof of asphalt shingles, triple square wood columns with lattice, and a wrought iron railing. The main entrance has a single light glass and wood door. On the north is a secondary entrance with a single light glass and wood door and an awning. The windows are 1/1 wood sash with awnings on the east. A shed roof dormer with 2 windows is also on the east. There is an exterior wall brick chimney on the south. On the west is a shed roof porch.

43. This dwelling is part of the development around Fifth Street which began in the early 1800's when it first became a major east/west thoroughfare in Washington. This lot is not shown on the 1893/1898/1908/1916/1926 Sanborn maps.



MISSOURI OFFICE OF HISTORIC PRESERVATION

ARCHITECTURAL/HISTORIC INVENTORY SURVEY FORM

FR-AS-003-394

1. NO. 917

4. PRESENT LOCAL NAME(S) OR DESIGNATION(S)

2. COUNTY Franklin

5. OTHER NAME(S)

3. LOCATION OF NEGATIVES

6. SPECIFIC LEGAL LOCATION TOWNSHIP 44N RANGE 1W SECTION 21

IF CITY OR TOWN, STREET ADDRESS 519 Klingsick St.

7. CITY OR TOWN Washington IF RURAL, VICINITY

8. DESCRIPTION OF LOCATION

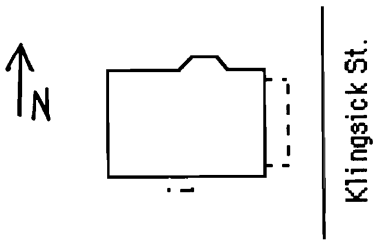

9. COORDINATES UTM
LAT
LONG

10. SITE ( ) STRUCTURE ( )
BUILDING (X) OBJECT ( )

11. ON NATIONAL REGISTER? YES ( ) NO (X)

12. IS IT ELIGIBLE? YES ( ) NO (X)

13. PART OF ESTAB. HIST. DISTRICT? YES ( ) NO (X)

14. DISTRICT POTENTIAL? YES ( ) NO (X)

15. NAME OF ESTABLISHED DISTRICT

16. THEMATIC CATEGORY

17. DATE(S) OR PERIOD ca. 1910

18. STYLE OR DESIGN Am. foursquare

19. ARCHITECT OR ENGINEER

20. CONTRACTOR OR BUILDER

21. ORIGINAL USE, IF APPARENT dwelling

22. PRESENT USE dwelling

23. OWNERSHIP PUBLIC ( ) PRIVATE (X)

24. OWNER'S NAME AND ADDRESS IF KNOWN

25. OPEN TO PUBLIC? YES ( ) NO (X)

26. LOCAL CONTACT PERSON OR ORGANIZATION

27. OTHER SURVEYS IN WHICH INCLUDED

28. NO. OF STORIES 2 1/2

29. BASEMENT? YES (X) NO ( )

30. FOUNDATION MATERIAL stone

31. WALL CONSTRUCTION wood frame

32. ROOF TYPE AND MATERIAL hipped, st. seam metal

33. NO. OF BAYS FRONT 3 SIDE 3

34. WALL TREATMENT wood

35. PLAN SHAPE rect.

36. CHANGES (EXPLAIN IN NO. 42) ADDITION ( ) ALTERED ( ) MOVED ( )

37. CONDITION INTERIOR _____ EXTERIOR good

38. PRESERVATION UNDERWAY? YES ( ) NO (X)

39. ENDANGERED? BY WHAT? YES ( ) NO (X)

40. VISIBLE FROM PUBLIC ROAD? YES (X) NO ( )

41. DISTANCE FROM AND FRONTAGE ON ROAD

42. FURTHER DESCRIPTION OF IMPORTANT FEATURES

See continuation sheet.

PHOTO MUST BE PROVIDED

43. HISTORY AND SIGNIFICANCE

See continuation sheet.

44. DESCRIPTION OF ENVIRONMENT AND OUTBUILDINGS

House is located in an urban neighborhood. There are no outbuildings.

45. SOURCES OF INFORMATION

1919 Atlas, 1915 Water Works Improvements Map

46. PREPARED BY Betz/Thomason

47. ORGANIZATION Thomason & Assoc.

48. DATE 1992

49. REVISION DATE(S)

RETURN THIS FORM WHEN COMPLETED TO: OFFICE OF HISTORIC PRESERVATION
P.O. BOX 176
JEFFERSON CITY, MISSOURI 65102
PH. 314-751-5365

IF ADDITIONAL SPACE IS NEEDED, ATTACH SEPARATE SHEET(S) TO THIS FORM

1. NO. 917
2. COUNTY Franklin
3. QR
4. PRESENT LOCAL NAME(S) OR DESIGNATION(S)
5. OTHER NAME(S)
6. TOWNSHIP 44N
RANGE 1W
SECTION 21

Sketch map of location Site No. _____

Section _____ Township _____, Range _____

Indicate the chief topographical features, such as streams and elevations. Also indicate houses and roads. Indicate the site location by enclosing the site area with dotted line. Note scale of map and portion of section included in sketch map. Include drawings, photographs, etc. on additional pages.

Indicate part of section included in sketch map.

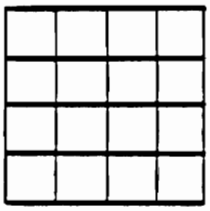

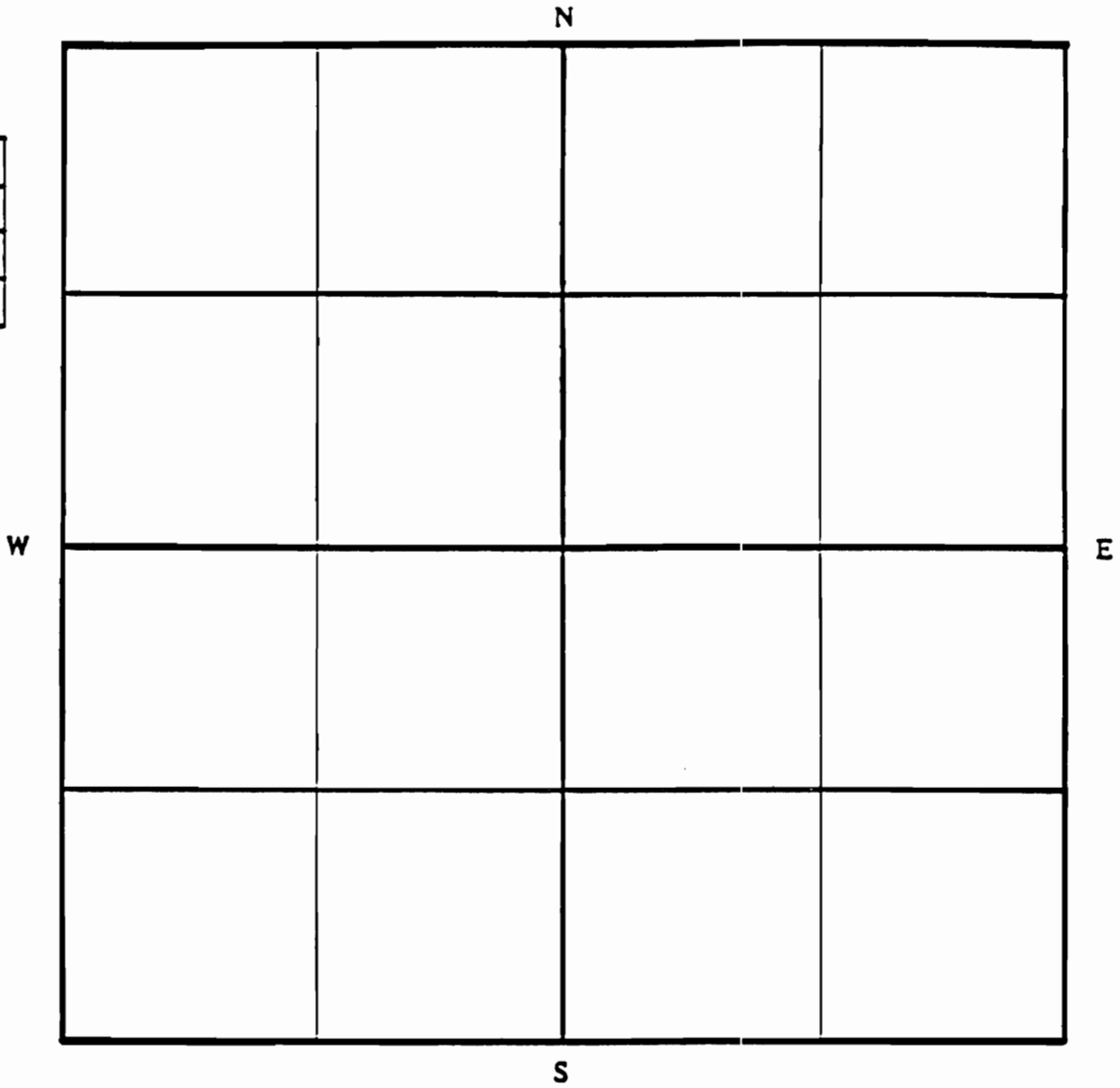

Notes:

THIS IS PROBABLY THE ONE MOST IMPORTANT PART OF THIS DATA FORM!

Please Attach **a copy of a topographic map with the site marked on it.**

Site Number: 917 (continued)

42. The dwelling is a 2 1/2-story wood frame American foursquare with a stone foundation, weatherboard exterior, and a hipped roof of standing seam metal. The front has 3 bays and the side has 3 bays. An extended octagonal bay is on the north. On the main facade is a 3/4 porch with a shed roof of standing seam metal, square wood columns, and an open railing with square wood balusters. The main entrance has a wood door with a single light transom. The windows are 1/1 wood sash. Hipped roof dormers with 2 windows and metal siding are on the east and west.

43. This dwelling is part of the development around Fifth Street which began in the early 1800's when it first became a major east/west thoroughfare in Washington. This lot is not shown on the 1893/1898/1908/1916/1926 Sanborn maps. A building is shown at this location on the 1915 Water Works Improvements Map. According to the atlas, it was owned in 1919 by C. Klingsick.



MISSOURI OFFICE OF HISTORIC PRESERVATION

ARCHITECTURAL/HISTORIC INVENTORY SURVEY FORM

FR-AS-003-395

1. NO. 918

2. COUNTY Franklin

3. LOCATION OF NEGATIVES

4. PRESENT LOCAL NAME(S) OR DESIGNATION(S)

5. OTHER NAME(S)

6. SPECIFIC LEGAL LOCATION TOWNSHIP 44N RANGE 1W SECTION 21

IF CITY OR TOWN, STREET ADDRESS 521 Klingsick St.

7. CITY OR TOWN Washington IF RURAL, VICINITY

8. DESCRIPTION OF LOCATION

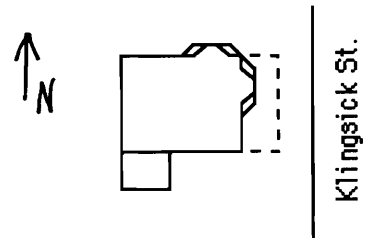

9. COORDINATES UTM
LAT
LONG

10. SITE ( ) STRUCTURE ( )
BUILDING (X) OBJECT ( )

11. ON NATIONAL REGISTER? YES ( ) NO (X)

12. IS IT ELIGIBLE? YES ( ) NO (X)

13. PART OF ESTAB. HIST. DISTRICT? YES ( ) NO (X)

14. DISTRICT POTENTIAL? YES ( ) NO (X)

15. NAME OF ESTABLISHED DISTRICT

16. THEMATIC CATEGORY

17. DATE(S) OR PERIOD ca. 1905

18. STYLE OR DESIGN Queen Anne 95 18

19. ARCHITECT OR ENGINEER

20. CONTRACTOR OR BUILDER

21. ORIGINAL USE, IF APPARENT dwelling Fu

22. PRESENT USE dwelling

23. OWNERSHIP PUBLIC ( ) PRIVATE (X)

24. OWNER'S NAME AND ADDRESS IF KNOWN

25. OPEN TO PUBLIC? YES ( ) NO (X)

26. LOCAL CONTACT PERSON OR ORGANIZATION

27. OTHER SURVEYS IN WHICH INCLUDED

28. NO. OF STORIES 2 1/2

29. BASEMENT? YES (X) NO ( )

30. FOUNDATION MATERIAL concrete

31. WALL CONSTRUCTION wood frame

32. ROOF TYPE AND MATERIAL gable, asphalt TW

33. NO. OF BAYS FRONT 3 SIDE 3

34. WALL TREATMENT vinyl

35. PLAN SHAPE rect.

36. CHANGES (EXPLAIN IN NO. 42) ADDITION ( ) ALTERED ( ) MOVED ( )

37. CONDITION INTERIOR _____ EXTERIOR good

38. PRESERVATION UNDERWAY? YES ( ) NO (X)

39. ENDANGERED? BY WHAT? YES ( ) NO (X)

40. VISIBLE FROM PUBLIC ROAD? YES (X) NO ( )

41. DISTANCE FROM AND FRONTAGE ON ROAD

42. FURTHER DESCRIPTION OF IMPORTANT FEATURES

See continuation sheet.

PHOTO MUST BE PROVIDED

43. HISTORY AND SIGNIFICANCE

See continuation sheet.

44. DESCRIPTION OF ENVIRONMENT AND OUTBUILDINGS

House is located in an urban neighborhood. There are no outbuildings.

45. SOURCES OF INFORMATION

1919 Atlas, 1915 Water Works Improvements Map

46. PREPARED BY Betz/Thomason

47. ORGANIZATION Thomason & Assoc.

48. DATE 1992

49. REVISION DATE(S)

RETURN THIS FORM WHEN COMPLETED TO: OFFICE OF HISTORIC PRESERVATION
P.O. BOX 176
JEFFERSON CITY, MISSOURI 65102
PH. 314-751-5365

IF ADDITIONAL SPACE IS NEEDED, ATTACH SEPARATE SHEET(S) TO THIS FORM

1 NO. 918
2 COUNTY Franklin
3 TOWNSHIP 44N
4 RANGE 1W
5 SECTION 21
4. PRESENT LOCAL NAME(S) OR DESIGNATION(S)
5. OTHER NAME(S)

Sketch map of location Site No. _____

Section _____ Township _____ Range _____

Indicate the chief topographical features, such as streams and elevations. Also indicate houses and roads. Indicate the site location by enclosing the site area with dotted line. Note scale of map and portion of section included in sketch map. Include drawings, photographs, etc. on additional pages.

Indicate part of section included in sketch map.



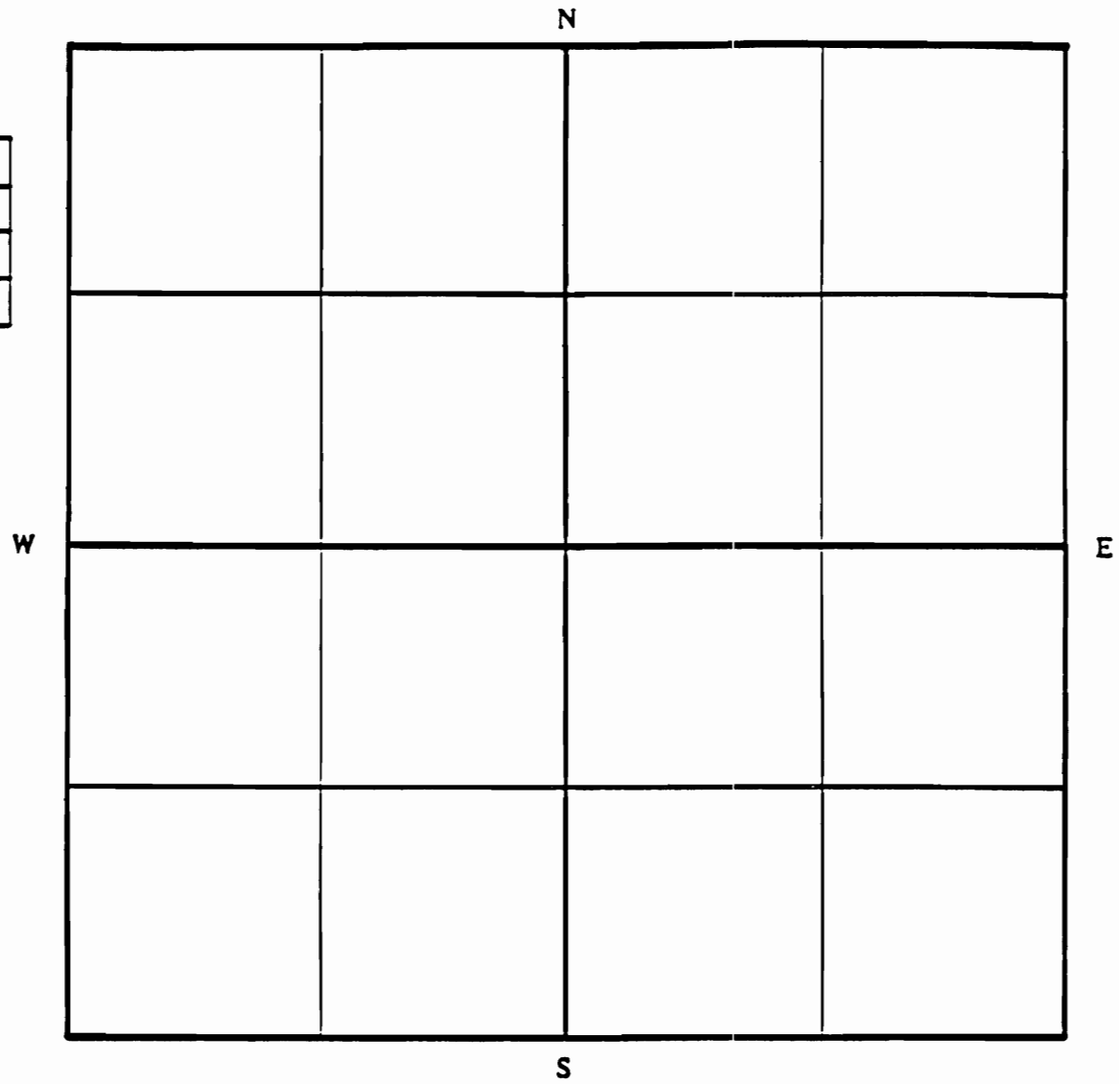

Notes:

THIS IS PROBABLY THE ONE MOST IMPORTANT PART OF THIS DATA FORM!

Please Attach **a copy of a topographic map with the site marked on it.**

Site Number: 918 (continued)

42. The dwelling is a 2 1/2-story wood frame structure with a concrete foundation, vinyl siding, and a gable roof of asphalt shingles. The front has 3 bays and the side has 3 bays. One-story extended octagonal bays are on the north and east. Above them is an offset octagonal tower. On the main facade is a full porch with a hipped roof of asphalt shingles, a gable roof over the southern bay, wood Tuscan columns, and an open railing with turned wood balusters. The main entrance has a single light glass and wood door. The windows are 1/1 wood sash. There is a central interior wall brick chimney. On the south is a 1-story wood frame addition with a deck above.

43. This dwelling is part of the development around Fifth Street which began in the early 1800's when it first became a major east/west thoroughfare in Washington. This lot is not shown on the 1893/1898/1908/1916/1926 Sanborn maps. A building is shown at this location on the 1915 Water Works Improvements Map. According to the atlas, it was owned in 1919 by P. Gildhause.



MISSOURI OFFICE OF HISTORIC PRESERVATION

ARCHITECTURAL/HISTORIC INVENTORY SURVEY FORM

FR-AS-003-396

1. NO. 919

2. COUNTY Franklin

3. LOCATION OF NEGATIVES

4. PRESENT LOCAL NAME(S) OR DESIGNATION(S)

5. OTHER NAME(S)

6. SPECIFIC LEGAL LOCATION
TOWNSHIP 44N RANGE 1W SECTION 21
IF CITY OR TOWN, STREET ADDRESS
701 Klingsick St.

7. CITY OR TOWN IF RURAL, VICINITY
Washington

8. DESCRIPTION OF LOCATION

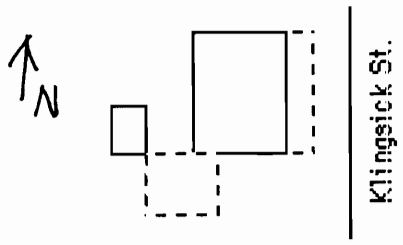

9. COORDINATES UTM
LAT
LONG

10. SITE ( ) STRUCTURE ( )
BUILDING (X) OBJECT ( )

11. ON NATIONAL REGISTER? YES ( ) NO (X)

12. IS IT ELIGIBLE? YES ( ) NO (X)

13. PART OF ESTAB. HIST. DISTRICT? YES ( ) NO (X)

14. DISTRICT POTENTIAL? YES ( ) NO (X)

15. NAME OF ESTABLISHED DISTRICT

16. THEMATIC CATEGORY

17. DATE(S) OR PERIOD
ca. 1910

18. STYLE OR DESIGN
bungalow 22

19. ARCHITECT OR ENGINEER

20. CONTRACTOR OR BUILDER
2 63

21. ORIGINAL USE, IF APPARENT
dwelling e1

22. PRESENT USE
dwelling 1 out

23. OWNERSHIP PUBLIC ( ) PRIVATE (X)

24. OWNER'S NAME AND ADDRESS IF KNOWN

25. OPEN TO PUBLIC? YES ( ) NO (X)

26. LOCAL CONTACT PERSON OR ORGANIZATION

27. OTHER SURVEYS IN WHICH INCLUDED

28. NO. OF STORIES 1 1/2

29. BASEMENT? YES (X) NO ( )

30. FOUNDATION MATERIAL
brick

31. WALL CONSTRUCTION
brick

32. ROOF TYPE AND MATERIAL
gable, st. seam metal DR

33. NO. OF BAYS FRONT 3 SIDE 3

34. WALL TREATMENT
brick

35. PLAN SHAPE rect.

36. CHANGES (EXPLAIN IN NO. 42) ADDITION ( ) ALTERED ( ) MOVED ( )

37. CONDITION
INTERIOR
EXTERIOR fair

38. PRESERVATION UNDERWAY? YES ( ) NO (X)

39. ENDANGERED? BY WHAT? YES ( ) NO (X)

40. VISIBLE FROM PUBLIC ROAD? YES (X) NO ( )

41. DISTANCE FROM AND FRONTAGE ON ROAD

42. FURTHER DESCRIPTION OF IMPORTANT FEATURES

See continuation sheet.

PHOTO MUST BE PROVIDED

43. HISTORY AND SIGNIFICANCE

See continuation sheet.

44. DESCRIPTION OF ENVIRONMENT AND OUTBUILDINGS
House is located in an urban neighborhood. At the rear is a brick outbuilding and wood frame carport.

45. SOURCES OF INFORMATION
1919 Atlas, 1915 Water Works Improvements Map

46. PREPARED BY
Betz/Thomason

47. ORGANIZATION
Thomason & Assoc.

48. DATE
1/92

49. REVISION DATE(S)

RETURN THIS FORM WHEN COMPLETED TO: OFFICE OF HISTORIC PRESERVATION
P.O. BOX 176
JEFFERSON CITY, MISSOURI 65102
PH. 314-751-5365

IF ADDITIONAL SPACE IS NEEDED, ATTACH SEPARATE SHEET(S) TO THIS FORM

1. NO. 919
2. COUNTY Franklin
3. OTHER NAME(S)
4. PRESENT LOCAL NAME(S) OR DESIGNATION(S)
5. TOWNSHIP 44N
6. RANGE 1W
7. SECTION 21

Sketch map of location Site No. _____

Section _____ Township _____ Range _____

Indicate the chief topographical features, such as streams and elevations. Also indicate houses and roads. Indicate the site location by enclosing the site area with dotted line. Note scale of map and portion of section included in sketch map. Include drawings, photographs, etc. on additional pages.

Indicate part of section included in sketch map.

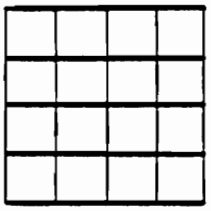

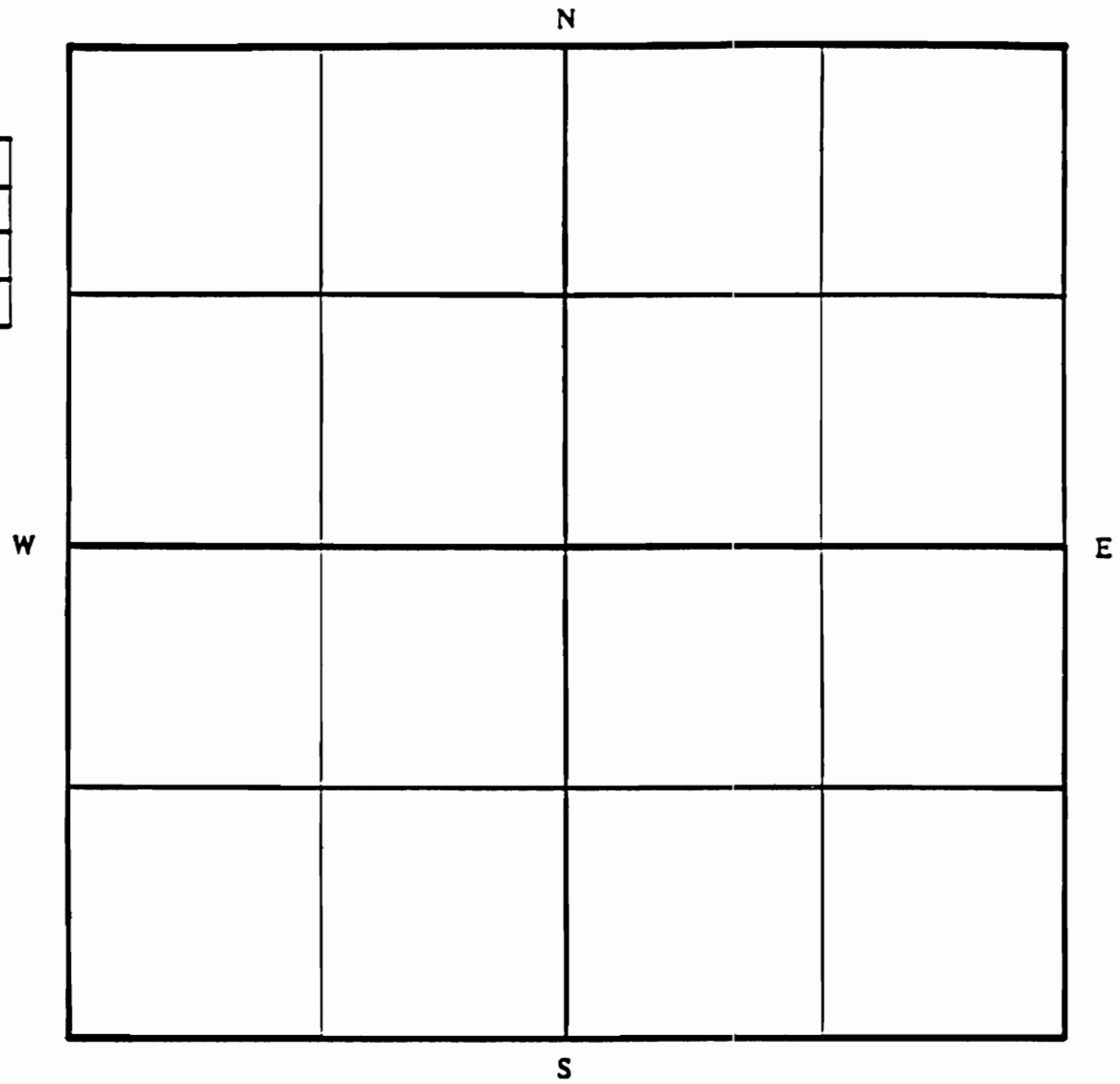

Notes:

THIS IS PROBABLY THE ONE MOST IMPORTANT PART OF THIS DATA FORM!

Please Attach **a copy of a topographic map with the site marked on it.**

Site Number: 919 (continued)

42. The dwelling is a 1 1/2-story brick bungalow with a brick foundation, painted exterior, and a gable roof of standing seam metal. The front has 3 bays and the side has 3 bays. On the main facade is a full porch with a shed roof of standing seam metal and tapered wood columns on brick piers. The main entrance has a single light glass and wood door set within a segmental arch of 2-course header brick. The windows are vertical 2/2 wood sash set within segmental arches of 2-course header brick. A shed roof dormer with 2 windows is on the east. There is a central interior wall brick chimney.

43. This dwelling is part of the development around Fifth Street which began in the early 1800's when it first became a major east/west thoroughfare in Washington. This lot is not shown on the 1893/1898/1908/1916/1926 Sanborn maps. A building is shown at this location on the 1915 Water Works Improvements Map. According to the atlas, it was owned in 1919 by Anna Deimer.



MISSOURI OFFICE OF HISTORIC PRESERVATION

ARCHITECTURAL/HISTORIC INVENTORY SURVEY FORM

FR-AS-003-397

1. NO. 920

2. COUNTY Franklin

3. LOCATION OF NEGATIVES

4. PRESENT LOCAL NAME(S) OR DESIGNATION(S)

5. OTHER NAME(S)

6. SPECIFIC LEGAL LOCATION
TOWNSHIP 44N RANGE 1W SECTION 21
IF CITY OR TOWN, STREET ADDRESS
715 Klingsick St.

7. CITY OR TOWN IF RURAL, VICINITY
Washington

8. DESCRIPTION OF LOCATION

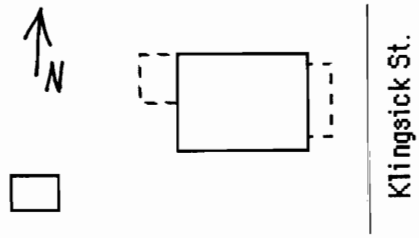

9. COORDINATES UTM
LAT
LONG

10. SITE ( ) STRUCTURE ( )
BUILDING (X) OBJECT ( )

11. ON NATIONAL REGISTER? YES ( ) NO (X)

12. IS IT ELIGIBLE? YES ( ) NO (X)

13. PART OF ESTAB. HIST. DISTRICT? YES ( ) NO (X)

14. DISTRICT POTENTIAL? YES ( ) NO (X)

15. NAME OF ESTABLISHED DISTRICT

16. THEMATIC CATEGORY

17. DATE(S) OR PERIOD
ca. 1915

18. STYLE OR DESIGN
open gable 22

19. ARCHITECT OR ENGINEER

20. CONTRACTOR OR BUILDER

21. ORIGINAL USE, IF APPARENT
dwelling 1out TQ

22. PRESENT USE
dwelling

23. OWNERSHIP PUBLIC ( ) PRIVATE (X)

24. OWNER'S NAME AND ADDRESS IF KNOWN

25. OPEN TO PUBLIC? YES ( ) NO (X)

26. LOCAL CONTACT PERSON OR ORGANIZATION

27. OTHER SURVEYS IN WHICH INCLUDED

28. NO. OF STORIES 1 1/2

29. BASEMENT? YES (X) NO ( )

30. FOUNDATION MATERIAL
stone

31. WALL CONSTRUCTION
wood frame

32. ROOF TYPE AND MATERIAL
gable, asphalt DR

33. NO. OF BAYS
FRONT 3 SIDE 3

34. WALL TREATMENT
aluminum

35. PLAN SHAPE rect.

36. CHANGES (EXPLAIN IN NO. 42) ADDITION ( ) ALTERED (X) MOVED ( )

37. CONDITION
INTERIOR
EXTERIOR good

38. PRESERVATION UNDERWAY? YES ( ) NO (X)

39. ENDANGERED? BY WHAT? YES ( ) NO (X)

40. VISIBLE FROM PUBLIC ROAD? YES (X) NO ( )

41. DISTANCE FROM AND FRONTAGE ON ROAD

42. FURTHER DESCRIPTION OF IMPORTANT FEATURES

See continuation sheet.

PHOTO MUST BE PROVIDED

43. HISTORY AND SIGNIFICANCE

See continuation sheet.

44. DESCRIPTION OF ENVIRONMENT AND OUTBUILDINGS
House is located in an urban neighborhood. At the rear are two wood frame outbuildings.

45. SOURCES OF INFORMATION

46. PREPARED BY
Betz/Thomason

47. ORGANIZATION
Thomason & Assoc.

48. DATE
1992

49. REVISION DATE(S)

RETURN THIS FORM WHEN COMPLETED TO: OFFICE OF HISTORIC PRESERVATION
P.O. BOX 176
JEFFERSON CITY, MISSOURI 65102
PH. 314-751-5365

IF ADDITIONAL SPACE IS NEEDED, ATTACH SEPARATE SHEET(S) TO THIS FORM

1 NO. 920
2 COUNTY Franklin
4. PRESENT LOCAL NAME(S) OR DESIGNATION(S)
5. OTHER NAME(S)
6. TOWNSHIP 44N
RANGE 1W
SECTION 21

Sketch map of location Site No. _____

Section _____ Township _____ Range _____

Indicate the chief topographical features, such as streams and elevations. Also indicate houses and roads. Indicate the site location by enclosing the site area with dotted line. Note scale of map and portion of section included in sketch map. Include drawings, photographs, etc. on additional pages.

Indicate part of section included in sketch map.

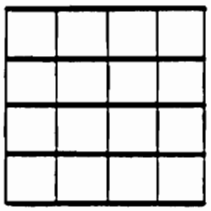

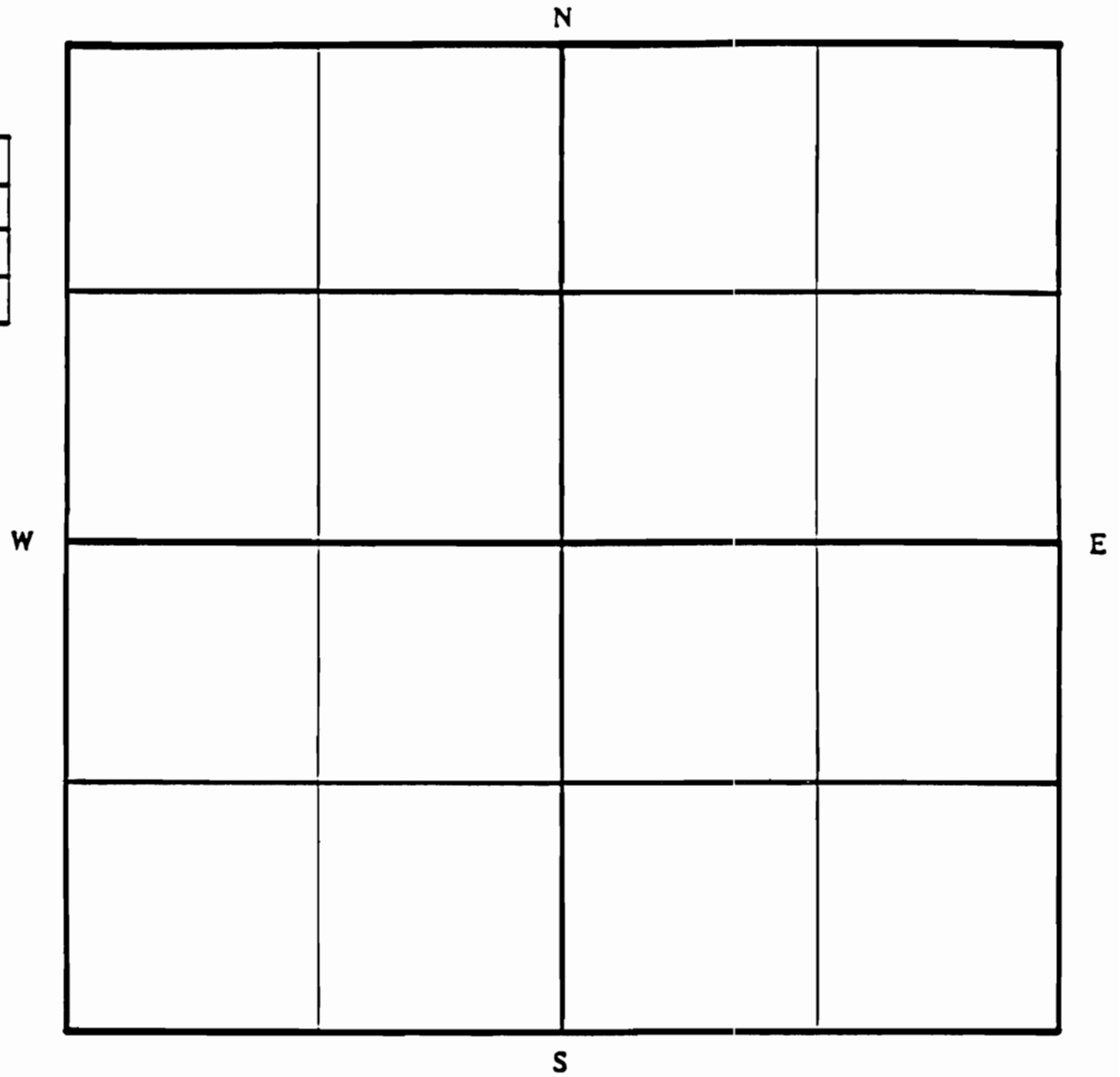

Notes:

THIS IS PROBABLY THE ONE MOST IMPORTANT PART OF THIS DATA FORM!

Please Attach **a copy of a topographic map with the site marked on it.**

Site Number: 920 (continued)

42. The dwelling is a 1 1/2-story wood frame open gable with a stone foundation, aluminum siding, and a gable roof of asphalt shingles. The front has 3 bays and the side has 3 bays. On the main facade is a 3/4 porch with a hipped roof of asphalt shingles, turned wood columns, and a solid wood railing. The main entrance has a multi-light glass and wood door. On the north is a secondary entrance with a multi-light glass and wood door. The windows are vertical 4/1 wood sash. Hipped roof dormers with 2 vertical 3/1 wood sash windows are on the south and north. There is a central interior wall brick chimney. On the west is a shed roof porch with square wood columns.

43. This dwelling is part of the development around Fifth Street which began in the early 1800's when it first became a major east/west thoroughfare in Washington. This lot is not shown on the 1893/1898/1908/1916/1926 Sanborn maps.



MISSOURI OFFICE OF HISTORIC PRESERVATION

ARCHITECTURAL/HISTORIC INVENTORY SURVEY FORM

FR-AS-003-398

1. NO. 789

2. COUNTY Franklin

3. LOCATION OF NEGATIVES

4. PRESENT LOCAL NAME(S) OR DESIGNATION(S)

5. OTHER NAME(S) Benjamin Tiemann House

6. SPECIFIC LEGAL LOCATION TOWNSHIP 44N RANGE 1W SECTION 16
IF CITY OR TOWN, STREET ADDRESS S. Lakeshore Drive

7. CITY OR TOWN IF RURAL, VICINITY Washington

8. DESCRIPTION OF LOCATION

S. Lakeshore Dr.



9. COORDINATES UTM
LAT
LONG

10. SITE ( ) STRUCTURE ( )
BUILDING (X) OBJECT ( )

11. ON NATIONAL REGISTER? YES ( ) NO (X)

12. IS IT ELIGIBLE? YES ( ) NO (X)

13. PART OF ESTAB. HIST. DISTRICT? YES ( ) NO (X)

14. DISTRICT POTENTIAL? YES ( ) NO (X)

15. NAME OF ESTABLISHED DISTRICT

16. THEMATIC CATEGORY

17. DATE(S) OR PERIOD 1906

18. STYLE OR DESIGN gabled ell 07

19. ARCHITECT OR ENGINEER 20

20. CONTRACTOR OR BUILDER CB

21. ORIGINAL USE, IF APPARENT dwelling

22. PRESENT USE park facility

23. OWNERSHIP PUBLIC (X) PRIVATE ( )

24. OWNER'S NAME AND ADDRESS IF KNOWN

25. OPEN TO PUBLIC? YES (X) NO ( )

26. LOCAL CONTACT PERSON OR ORGANIZATION

27. OTHER SURVEYS IN WHICH INCLUDED

28. NO. OF STORIES 1½-1

29. BASEMENT? YES (X) NO ( )

30. FOUNDATION MATERIAL stone

31. WALL CONSTRUCTION wood frame

32. ROOF TYPE AND MATERIAL gable, metal 6B

33. NO. OF BAYS FRONT 3 SIDE 2

34. WALL TREATMENT weatherboard

35. PLAN SHAPE ell

36. CHANGES (EXPLAIN IN NO. 42) ADDITION ( ) ALTERED (X) MOVED ( )

37. CONDITION
INTERIOR
EXTERIOR good

38. PRESERVATION UNDERWAY? YES ( ) NO (X)

39. ENDANGERED? BY WHAT? YES ( ) NO (X)

40. VISIBLE FROM PUBLIC ROAD? YES (X) NO ( )

41. DISTANCE FROM AND FRONTAGE ON ROAD

42. FURTHER DESCRIPTION OF IMPORTANT FEATURES

See continuation sheet.

PHOTO MUST BE PROVIDED

43. HISTORY AND SIGNIFICANCE

See continuation sheet.

44. DESCRIPTION OF ENVIRONMENT AND OUTBUILDINGS

Building is located in the city park in western part of Washington.

45. SOURCES OF INFORMATION

46. PREPARED BY Betz/Buwalda

47. ORGANIZATION Thomason & Assoc.

48. DATE 7/15/91

49. REVISION DATE(S)

RETURN THIS FORM WHEN COMPLETED TO: OFFICE OF HISTORIC PRESERVATION
P.O. BOX 176
JEFFERSON CITY, MISSOURI 65102
PH. 314-751-5365

IF ADDITIONAL SPACE IS NEEDED, ATTACH SEPARATE SHEET(S) TO THIS FORM

1 NO. 789
2 COUNTY Franklin
4 PRESENT LOCAL NAME(S) OR DESIGNATION(S)
5 OTHER NAME(S) Benjamin Tiemann House
6 TOWNSHIP 44N
RANGE 1W
SECTION 16

Sketch map of location Site No. _____

Section _____ Township _____ Range _____

Indicate the chief topographical features, such as streams and elevations. Also indicate houses and roads. Indicate the site location by enclosing the site area with dotted line. Note scale of map and portion of section included in sketch map. Include drawings, photographs, etc. on additional pages.

Indicate part of section included in sketch map.

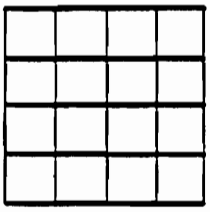

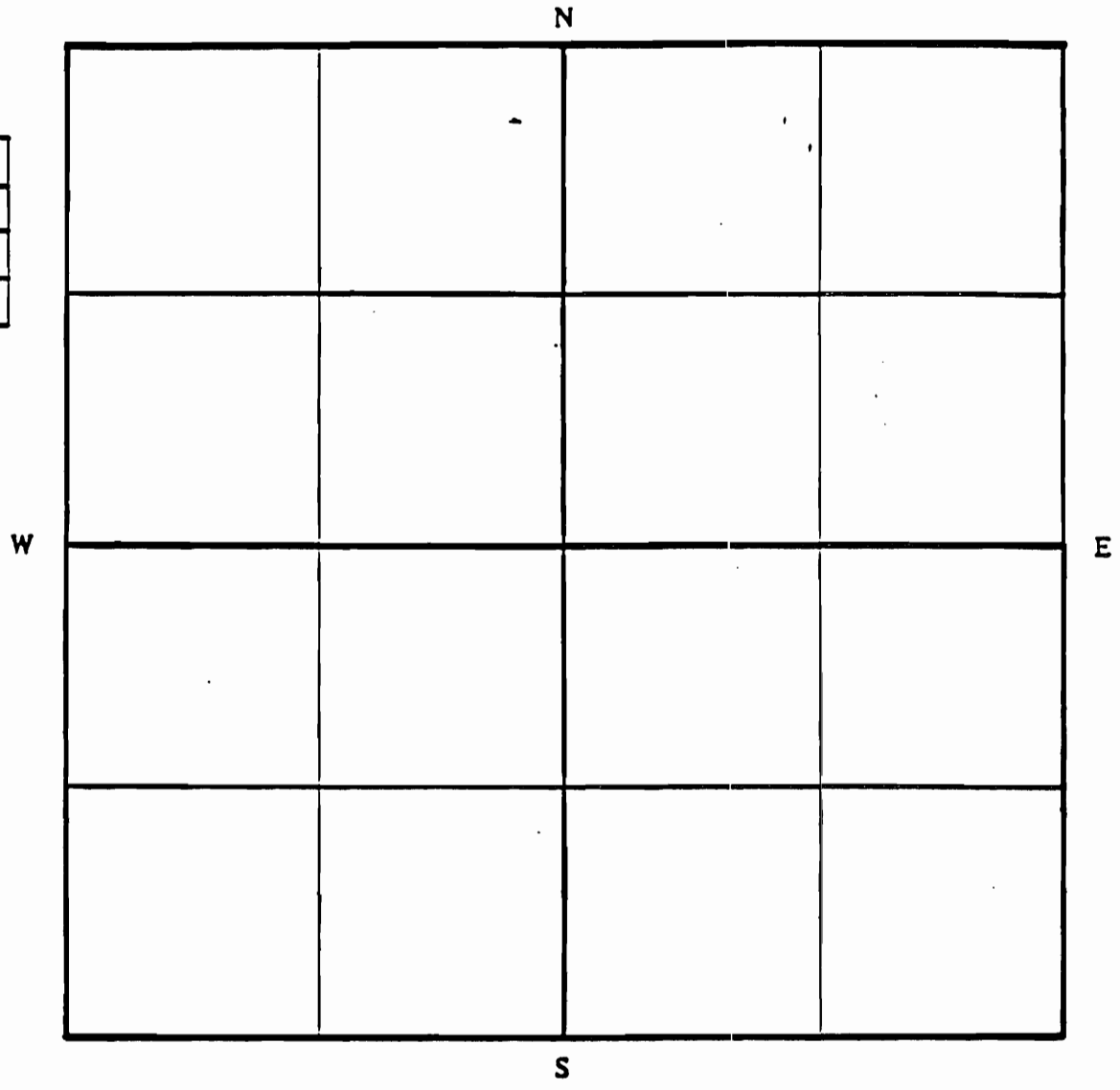

Notes:

THIS IS PROBABLY THE ONE MOST IMPORTANT PART OF THIS DATA FORM!

Please Attach **a copy of a topographic map with the site marked on it.**

42. One-and-one-half story frame dwelling built in 1906. The house has a stone foundation, gable roof of metal standing seam, and weatherboard siding. The house was built in a Gabled Ell plan and the porch has chamfered columns. Two entrances are on the main facade and have three panel single light glass and wood doors and single light transoms. Window openings have been covered with added wood shutters. The house has an interior brick chimney. A side wing was added ca. 1920 with vertical board siding. At the rear is a shed roof porch which has been enclosed.

43. This dwelling was built by Benjamin Tiemann in 1906 after his purchase of one hundred acres from the McLean Estate. He died in 1908 and his wife, Veronica, operated the farm for many years. The farm was sold to the city by Mrs. Tiemann in 1948 and it became the city park. The house is presently used by the parks and recreation department.

45. Washington, Missouri Sesquicentennial.



MISSOURI OFFICE OF HISTORIC PRESERVATION

ARCHITECTURAL/HISTORIC INVENTORY SURVEY FORM

FR-25-003-399

1. NO. 1019

2. COUNTY Franklin

3. LOCATION OF NEGATIVES

4. PRESENT LOCAL NAME(S) OR DESIGNATION(S)

5. OTHER NAME(S)

6. SPECIFIC LEGAL LOCATION TOWNSHIP 44N RANGE 1W SECTION 22

IF CITY OR TOWN, STREET ADDRESS 514 Locust Street

7. CITY OR TOWN IF RURAL, VICINITY Washington

8. DESCRIPTION OF LOCATION

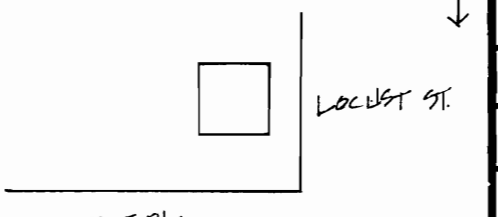

9. COORDINATES UTM
LAT
LONG

10. SITE ( ) STRUCTURE ( )
BUILDING (X) OBJECT ( )

11. ON NATIONAL REGISTER ? YES ( ) NO (X)

12. IS IT ELIGIBLE ? YES ( ) NO (X)

13. PART OF ESTAB. HIST. DISTRICT ? YES ( ) NO (X)

14. DISTRICT POTENTIAL ? YES ( ) NO (X)

15. NAME OF ESTABLISHED DISTRICT

16. THEMATIC CATEGORY

17. DATE(S) OR PERIOD ca. 1915

18. STYLE OR DESIGN 99

19. ARCHITECT OR ENGINEER

20. CONTRACTOR OR BUILDER

21. ORIGINAL USE, IF APPARENT Dwelling OB

22. PRESENT USE Dwelling

23. OWNERSHIP PUBLIC ( ) PRIVATE (X)

24. OWNER'S NAME AND ADDRESS IF KNOWN

25. OPEN TO PUBLIC ? YES ( ) NO (X)

26. LOCAL CONTACT PERSON OR ORGANIZATION

27. OTHER SURVEYS IN WHICH INCLUDED

28. NO. OF STORIES 2

29. BASEMENT ? YES (X) NO ( )

30. FOUNDATION MATERIAL Concrete

31. WALL CONSTRUCTION Wood

32. ROOF TYPE AND MATERIAL Hipped/Asphalt HD

33. NO. OF BAYS FRONT 2 SIDE 2

34. WALL TREATMENT Asbestos Shingles

35. PLAN SHAPE Asymmetrical

36. CHANGES (EXPLAIN IN NO. 42) ADDITION ( ) ALTERED (X) MOVED ( )

37. CONDITION INTERIOR _____ EXTERIOR Good

38. PRESERVATION UNDERWAY ? YES ( ) NO ( )

39. ENDANGERED ? BY WHAT ? YES ( ) NO (X)

40. VISIBLE FROM PUBLIC ROAD ? YES (X) NO ( )

41. DISTANCE FROM AND FRONTAGE ON ROAD

42. FURTHER DESCRIPTION OF IMPORTANT FEATURES

See continuation sheet.

PHOTO MUST BE PROVIDED

43. HISTORY AND SIGNIFICANCE

See continuation sheet.

44. DESCRIPTION OF ENVIRONMENT AND OUTBUILDINGS

Located in an urban neighborhood.

45. SOURCES OF INFORMATION

See continuation sheet.

46. PREPARED BY Thomason

47. ORGANIZATION Thomason & Assoc.

48. DATE 2/15/92

49. REVISION DATE(S)

RETURN THIS FORM WHEN COMPLETED TO: OFFICE OF HISTORIC PRESERVATION
P.O. BOX 176
JEFFERSON CITY, MISSOURI 65102

IF ADDITIONAL SPACE IS NEEDED, ATTACH SEPARATE SHEET(S) TO THIS FORM

1. NO. 1019
2. COUNTY Franklin
3. OTHER NAME(S)
4. PRESENT LOCAL NAME(S) OR DESIGNATION(S)
5. OTHER NAME(S)
6. TOWNSHIP 44N
RANGE 1W
SECTION 22

Sketch map of location

Site No. _____

Section _____ Township _____ Range _____

Indicate the chief topographical features, such as streams and elevations. Also indicate houses and roads. Indicate the site location by enclosing the site area with dotted line. Note scale of map and portion of section included in sketch map. Include drawings, photographs, etc. on additional page.

Indicate part of section included in sketch map.



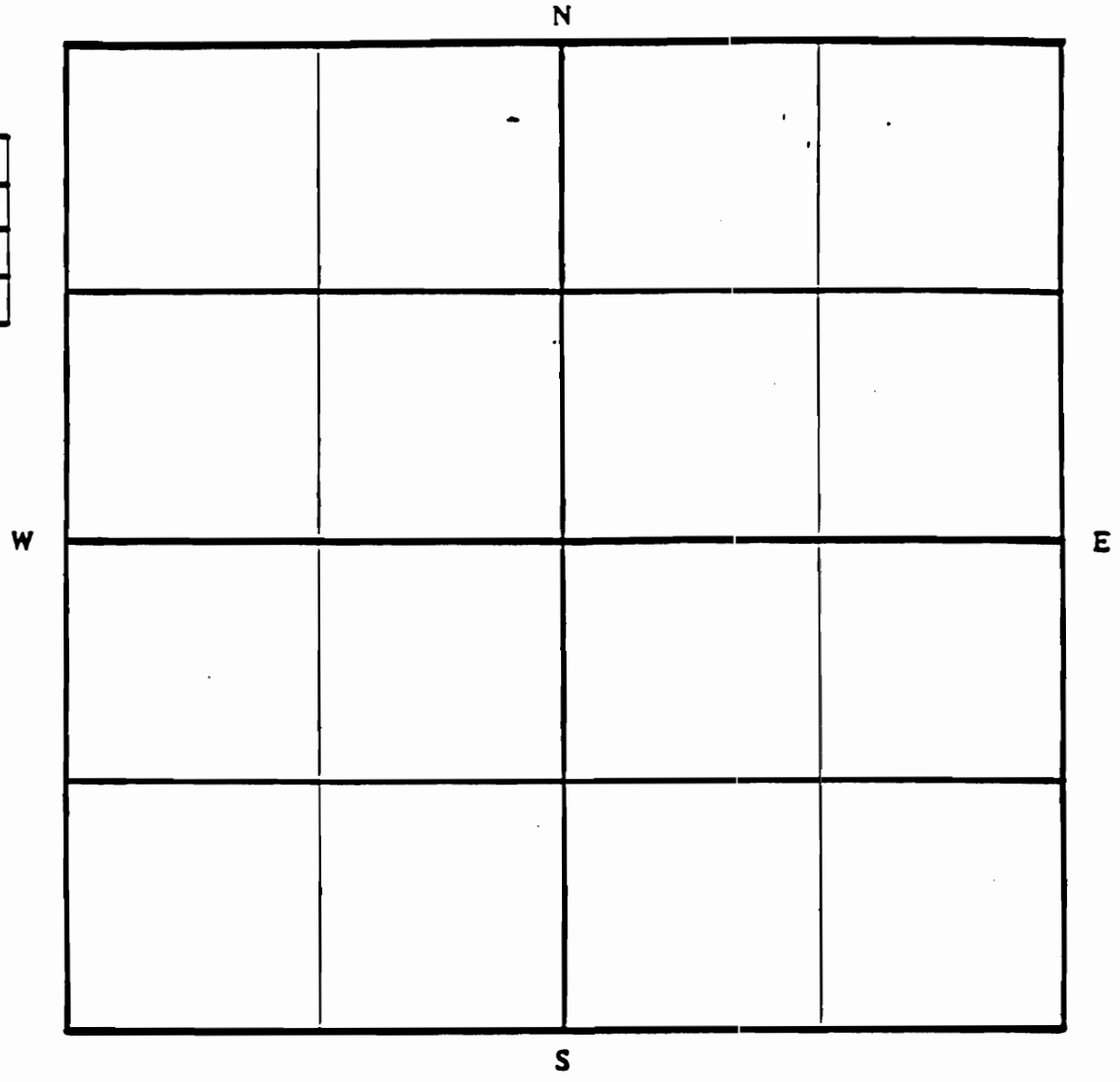

Notes:

THIS IS PROBABLY THE ONE MOST IMPORTANT PART OF THIS DATA FORM!

Please Attach **a copy of a topographic map with the site marked on it.**

Site Number: 1019 (continued)

42. Two-story frame dwelling with added asbestos shingles. On the main (W) facade is a one-story entry porch with ca. 1980 square posts and railing. The main entrance has a ca. 1980 solid wood door. Windows are 1/1 rectangular wood sash. At the rear is a one-story wing. The house has an interior chimney of hollow core concrete blocks.

43. This frame dwelling is shown on the 1915 Waterworks map and appears to have been built between 1910 and 1915.

45. 1915 Waterworks map.


U-HAUL

MISSOURI OFFICE OF HISTORIC PRESERVATION

ARCHITECTURAL/HISTORIC INVENTORY SURVEY FORM

FR-AS-003-400

1. NO. 1020

2. COUNTY Franklin

3. LOCATION OF NEGATIVES

4. PRESENT LOCAL NAME(S) OR DESIGNATION(S)

5. OTHER NAME(S) J W. Boley House

6. SPECIFIC LEGAL LOCATION TOWNSHIP 44N RANGE 1W SECTION 22

IF CITY OR TOWN, STREET ADDRESS 515 Locust Street

7. CITY OR TOWN Washington IF RURAL, VICINITY

8. DESCRIPTION OF LOCATION

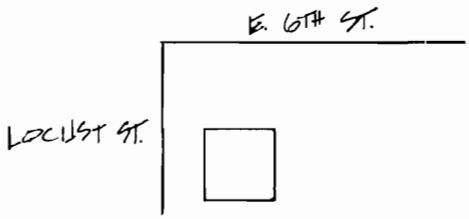

9. COORDINATES UTM
LAT
LONG

10. SITE ( ) STRUCTURE ( )
BUILDING (X) OBJECT ( )

11. ON NATIONAL REGISTER ? YES ( ) NO (X)

12. IS IT ELIGIBLE ? YES ( ) NO (X)

13. PART OF ESTAB. HIST. DISTRICT ? YES ( ) NO (X)

14. DISTRICT POTENTIAL ? YES ( ) NO (X)

15. NAME OF ESTABLISHED DISTRICT

16. THEMATIC CATEGORY

17. DATE(S) OR PERIOD ca. 1918

18. STYLE OR DESIGN 19

19. ARCHITECT OR ENGINEER

20. CONTRACTOR OR BUILDER 20

21. ORIGINAL USE, IF APPARENT Dwelling OH

22. PRESENT USE Dwelling

23. OWNERSHIP PUBLIC ( ) PRIVATE (X)

24. OWNER'S NAME AND ADDRESS IF KNOWN

25. OPEN TO PUBLIC ? YES ( ) NO (X)

26. LOCAL CONTACT PERSON OR ORGANIZATION

27. OTHER SURVEYS IN WHICH INCLUDED

28. NO. OF STORIES 2

29. BASEMENT ? YES (X) NO ( )

30. FOUNDATION MATERIAL Concrete

31. WALL CONSTRUCTION Wood

32. ROOF TYPE AND MATERIAL Gable/Asphalt

33. NO. OF BAYS FRONT 3 SIDE 1

34. WALL TREATMENT Weatherboard

35. PLAN SHAPE Rectangular

36. CHANGES (EXPLAIN IN NO. 42) ADDITION ( ) ALTERED ( ) MOVED ( )

37. CONDITION INTERIOR _____ EXTERIOR _____

38. PRESERVATION UNDERWAY ? YES ( ) NO ( )

39. ENDANGERED ? BY WHAT ? YES ( ) NO (X)

40. VISIBLE FROM PUBLIC ROAD ? YES (X) NO ( )

41. DISTANCE FROM AND FRONTAGE ON ROAD

42. FURTHER DESCRIPTION OF IMPORTANT FEATURES

See continuation sheet.

PHOTO MUST BE PROVIDED

43. HISTORY AND SIGNIFICANCE

See continuation sheet.

44. DESCRIPTION OF ENVIRONMENT AND OUTBUILDINGS

Located in an urban neighborhood.

45. SOURCES OF INFORMATION

See continuation sheet.

46. PREPARED BY Thomason

47. ORGANIZATION Thomason & Assoc.

48. DATE 2/15/92

49. REVISION DATE(S)

RETURN THIS FORM WHEN COMPLETED TO: OFFICE OF HISTORIC PRESERVATION
P.O. BOX 176
JEFFERSON CITY, MISSOURI 65102

IF ADDITIONAL SPACE IS NEEDED, ATTACH SEPARATE SHEET(S) TO THIS FORM

1. NO. 1020
2. COUNTY Franklin
4. PRESENT LOCAL NAME(S) OR DESIGNATION(S)
5. OTHER NAME(S) J. W. Boley House
6. TOWNSHIP 44N
6. RANGE 1W
6. SECTION 22

Sketch map of location Site No. _____

Section _____ Township _____ Range _____

Indicate the chief topographical features, such as streams and elevations. Also indicate houses and roads. Indicate the site location by enclosing the site area with dotted line. Note scale of map and portion of section included in sketch map. Include drawings, photographs, etc. on additional pages.

Indicate part of section included in sketch map.



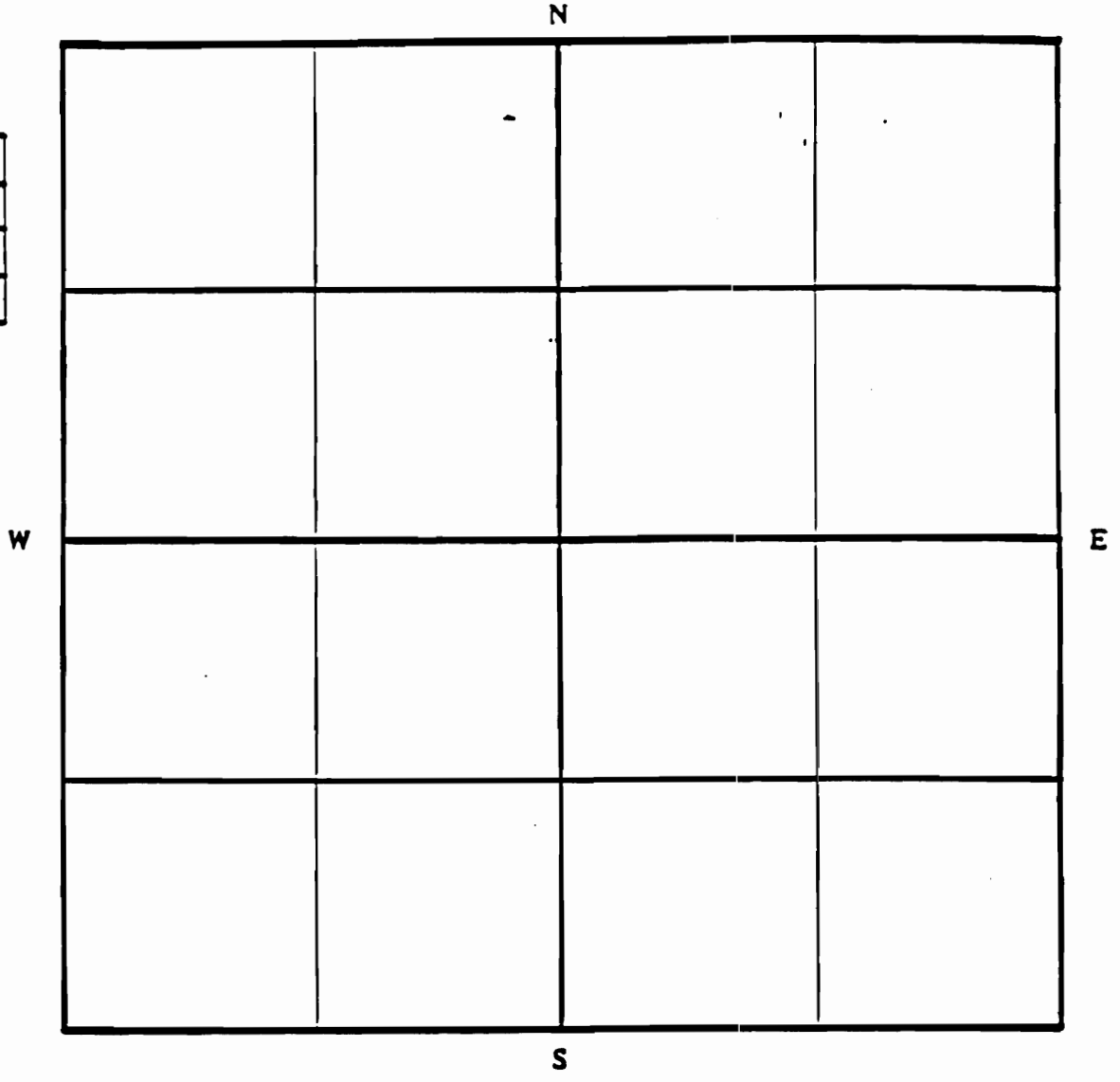

Notes:

THIS IS PROBABLY THE ONE MOST IMPORTANT PART OF THIS DATA FORM!

Please Attach **a copy of a topographic map with the site marked on it.**

Site Number: 1020 (continued)

42. Two-story frame dwelling. On the main (E) facade is a partial width shed porch with square columns and a railing with square balusters. The main entrance has a ca. 1960 glass and wood door. Windows are 1/1 rectangular wood sash. On the main facade is a large window with a diamond light design in the upper sash. The house has a prominent gable wall dormer and interior brick and concrete chimney. At the eaves are prominent eave returns.

43. This frame dwelling was built ca. 1918. No building is shown on this lot on the 1916 Sanborn Map but it appears on the 1926 map. The dwelling appears to have been built ca. 1918 and the lot is shown as owned by J.W. Boley on the 1919 atlas.

45. 1916 and 1926 Sanborn maps, 1919 atlas.



MISSOURI OFFICE OF HISTORIC PRESERVATION

ARCHITECTURAL/HISTORIC INVENTORY SURVEY FORM

FR-AS-ac3-401

1. NO. 1021

2. COUNTY Franklin

3. LOCATION OF NEGATIVES

4. PRESENT LOCAL NAME(S) OR DESIGNATION(S)

5. OTHER NAME(S)

6. SPECIFIC LEGAL LOCATION TOWNSHIP 44N RANGE 1W SECTION 22

IF CITY OR TOWN, STREET ADDRESS 520 Locust Street

7. CITY OR TOWN IF RURAL, VICINITY Washington

8. DESCRIPTION OF LOCATION

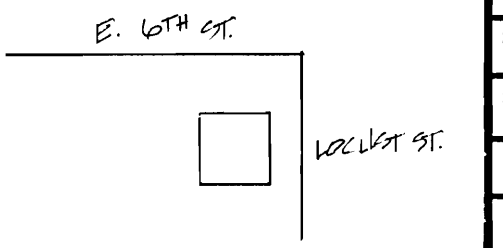

9. COORDINATES UTM
LAT
LONG

10. SITE ( ) STRUCTURE ( )
BUILDING (X) OBJECT ( )

11. ON NATIONAL REGISTER? YES ( ) NO (X)

12. IS IT ELIGIBLE? YES ( ) NO (X)

13. PART OF ESTAB. HIST. DISTRICT? YES ( ) NO (X)

14. DISTRICT POTENTIAL? YES ( ) NO (X)

15. NAME OF ESTABLISHED DISTRICT

16. THEMATIC CATEGORY

17. DATE(S) OR PERIOD ca. 1915

18. STYLE OR DESIGN 09

19. ARCHITECT OR ENGINEER

20. CONTRACTOR OR BUILDER

21. ORIGINAL USE, IF APPARENT Dwelling CB

22. PRESENT USE Dwelling

23. OWNERSHIP PUBLIC ( ) PRIVATE (X)

24. OWNER'S NAME AND ADDRESS IF KNOWN

25. OPEN TO PUBLIC? YES ( ) NO (X)

26. LOCAL CONTACT PERSON OR ORGANIZATION

27. OTHER SURVEYS IN WHICH INCLUDED

28. NO. OF STORIES 1 1/2

29. BASEMENT? YES (X) NO ( )

30. FOUNDATION MATERIAL Concrete

31. WALL CONSTRUCTION Wood

32. ROOF TYPE AND MATERIAL Gable/Asphalt SD DR

33. NO. OF BAYS FRONT 3 SIDE 2

34. WALL TREATMENT Weatherboard

35. PLAN SHAPE Rectangular

36. CHANGES (EXPLAIN IN NO. 42) ADDITION ( ) ALTERED (X) MOVED ( )

37. CONDITION
INTERIOR
EXTERIOR

38. PRESERVATION UNDERWAY? YES ( ) NO ( )

39. ENDANGERED? BY WHAT? YES ( ) NO (X)

40. VISIBLE FROM PUBLIC ROAD? YES (X) NO ( )

41. DISTANCE FROM AND FRONTAGE ON ROAD

42. FURTHER DESCRIPTION OF IMPORTANT FEATURES

See continuation sheet.

PHOTO MUST BE PROVIDED

43. HISTORY AND SIGNIFICANCE

See continuation sheet.

44. DESCRIPTION OF ENVIRONMENT AND OUTBUILDINGS

Located in an urban neighborhood.

45. SOURCES OF INFORMATION

See continuation sheet.

46. PREPARED BY Thomason

47. ORGANIZATION Thomason & Assoc.

48. DATE 2/15/92

49. REVISION DATE(S)

RETURN THIS FORM WHEN COMPLETED TO: OFFICE OF HISTORIC PRESERVATION
P.O. BOX 176
JEFFERSON CITY, MISSOURI 65102

IF ADDITIONAL SPACE IS NEEDED, ATTACH SEPARATE SHEET(S) TO THIS FORM

1. NO. 1021
2. COUNTY Franklin
3. OTHER NAME(S)
4. PRESENT LOCAL NAME(S) OR DESIGNATION(S)
6. TOWNSHIP 44N
RANGE 1W
SECTION 22

Sketch map of location Site No. _____

Section _____ Township _____ Range _____

Indicate the chief topographical features, such as streams and elevations. Also indicate houses and roads. Indicate the site location by enclosing the site area with dotted line. Note scale of map and portion of section included in sketch map. Include drawings, photographs, etc. on additional pages.

Indicate part of section included in sketch map.

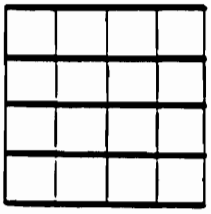

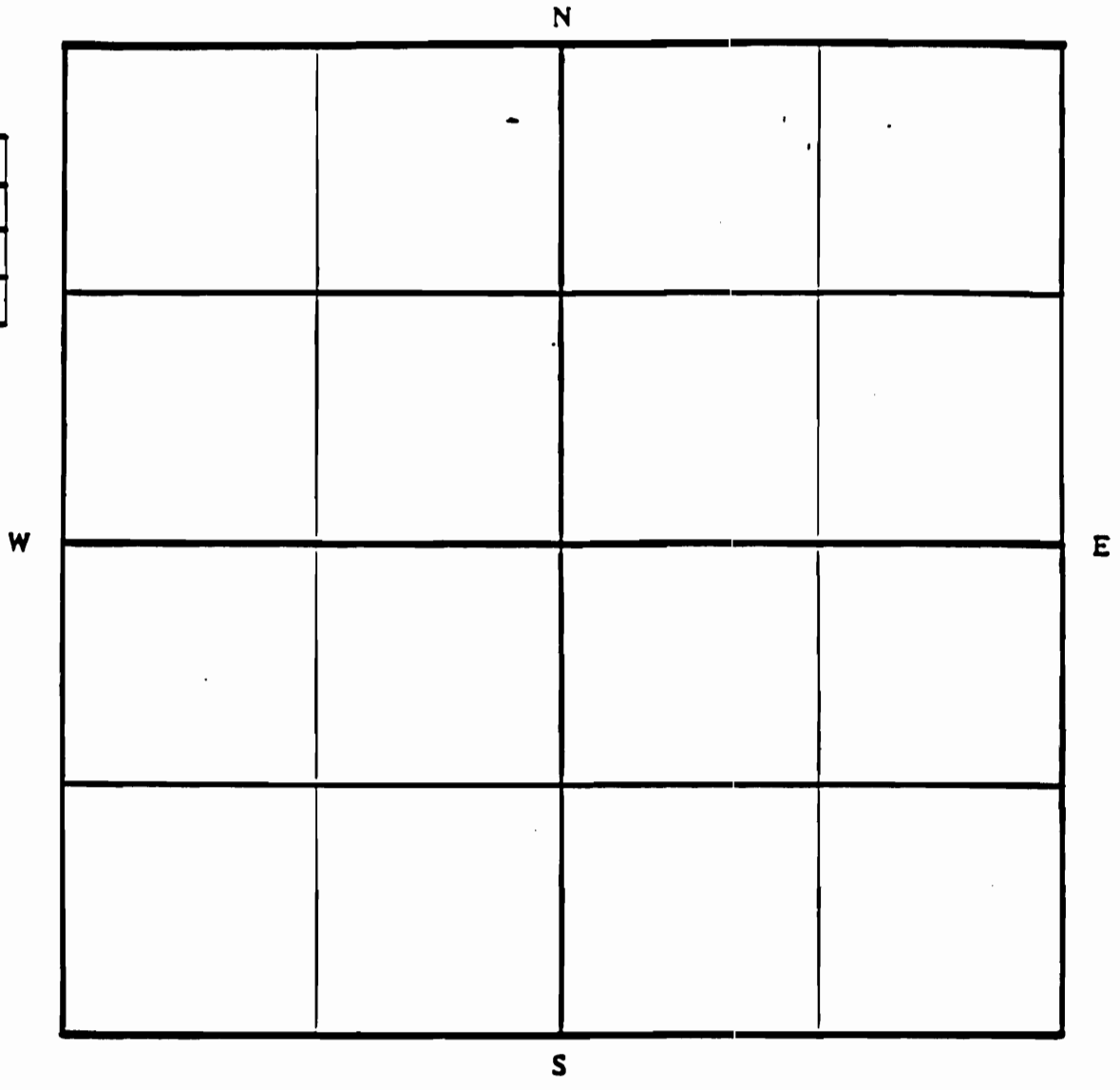

Notes:

THIS IS PROBABLY THE ONE MOST IMPORTANT PART OF THIS DATA FORM!

Please Attach **a copy of a topographic map with the site marked on it.**

Site Number: 1021 (continued)

42. 1 1/2 story frame dwelling. On the main (W) facade is a single bay, one-story entry porch with ca. 1960 wrought iron columns. The main entrance has a ca. 1960 glass and wood door. Over the door is a single light transom. Windows are 1/1 rectangular wood sash. At the roofline are hipped dormers.

43. This frame dwelling appears to have been built between 1910 and 1915 and is shown on the 1915 Waterworks map and 1916 Sanborn map.

45. 1915 Waterworks map, 1916 Sanborn map.



MISSOURI OFFICE OF HISTORIC PRESERVATION

ARCHITECTURAL/HISTORIC INVENTORY SURVEY FORM

FR-AC-003-402

1. NO. 1023

2. COUNTY Franklin

3. LOCATION OF NEGATIVES

4. PRESENT LOCAL NAME(S) OR DESIGNATION(S)

5. OTHER NAME(S) R. Freehman House

6. SPECIFIC LEGAL LOCATION TOWNSHIP 44N RANGE 1W SECTION 22

IF CITY OR TOWN, STREET ADDRESS 604 Locust Street

7. CITY OR TOWN Washington IF RURAL, VICINITY

8. DESCRIPTION OF LOCATION

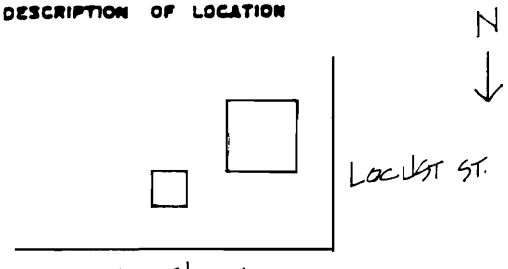

9. COORDINATES UTM
LAT
LONG

10. SITE ( ) STRUCTURE ( )
BUILDING (X) OBJECT ( )

11. ON NATIONAL REGISTER? YES ( ) NO (X)

12. IS IT ELIGIBLE? YES ( ) NO ( )

13. PART OF ESTAB. HIST. DISTRICT? YES ( ) NO (X)

14. DISTRICT POTENTIAL? YES ( ) NO (X)

15. NAME OF ESTABLISHED DISTRICT

16. THEMATIC CATEGORY

17. DATE(S) OR PERIOD ca. 1870

18. STYLE OR DESIGN Double-Pen 09

19. ARCHITECT OR ENGINEER

20. CONTRACTOR OR BUILDER 30 20

21. ORIGINAL USE, IF APPARENT Dwelling CB

22. PRESENT USE Dwelling

23. OWNERSHIP PUBLIC ( ) PRIVATE (X)

24. OWNER'S NAME AND ADDRESS IF KNOWN

25. OPEN TO PUBLIC? YES ( ) NO (X)

26. LOCAL CONTACT PERSON OR ORGANIZATION

27. OTHER SURVEYS IN WHICH INCLUDED

28. NO. OF STORIES 1 1/2

29. BASEMENT? YES (X) NO ( )

30. FOUNDATION MATERIAL Brick

31. WALL CONSTRUCTION Brick

32. ROOF TYPE AND MATERIAL Gable/Asphalt PR

33. NO. OF BAYS FRONT 4 SIDE 1

34. WALL TREATMENT Brick

35. PLAN SHAPE Rectangular

36. CHANGES (EXPLAIN IN NO. 42) ADDITION ( ) ALTERED (X) MOVED ( )

37. CONDITION INTERIOR ____ EXTERIOR Good

38. PRESERVATION UNDERWAY? YES ( ) NO ( )

39. ENDANGERED? BY WHAT? YES ( ) NO (X)

40. VISIBLE FROM PUBLIC ROAD? YES (X) NO ( )

41. DISTANCE FROM AND FRONTAGE ON ROAD

42. FURTHER DESCRIPTION OF IMPORTANT FEATURES

See continuation sheet.

PHOTO MUST BE PROVIDED

43. HISTORY AND SIGNIFICANCE

See continuation sheet.

44. DESCRIPTION OF ENVIRONMENT AND OUTBUILDINGS

At the rear is a one-story brick smokehouse now attached to the main dwelling with a frame wing. Located in an urban neighborhood.

45. SOURCES OF INFORMATION

See continuation sheet.

46. PREPARED BY Thomason

47. ORGANIZATION Thomason & Assoc.

48. DATE 2/15/92

49. REVISION DATE(S)

RETURN THIS FORM WHEN COMPLETED TO: OFFICE OF HISTORIC PRESERVATION
P.O. BOX 176
JEFFERSON CITY, MISSOURI 65102

IF ADDITIONAL SPACE IS NEEDED, ATTACH SEPARATE SHEET(S) TO THIS FORM

1023 Franklin R. Freehman House 44N 1W 22

Sketch map of location Site No. _____

Section _____ Township _____ Range _____

Indicate the chief topographical features, such as streams and elevations. Also indicate houses and roads. Indicate the site location by enclosing the site area with dotted line. Note scale of map and portion of section included in sketch map. Include drawings, photographs, etc. on additional pages.

Indicate part of section included in sketch map.



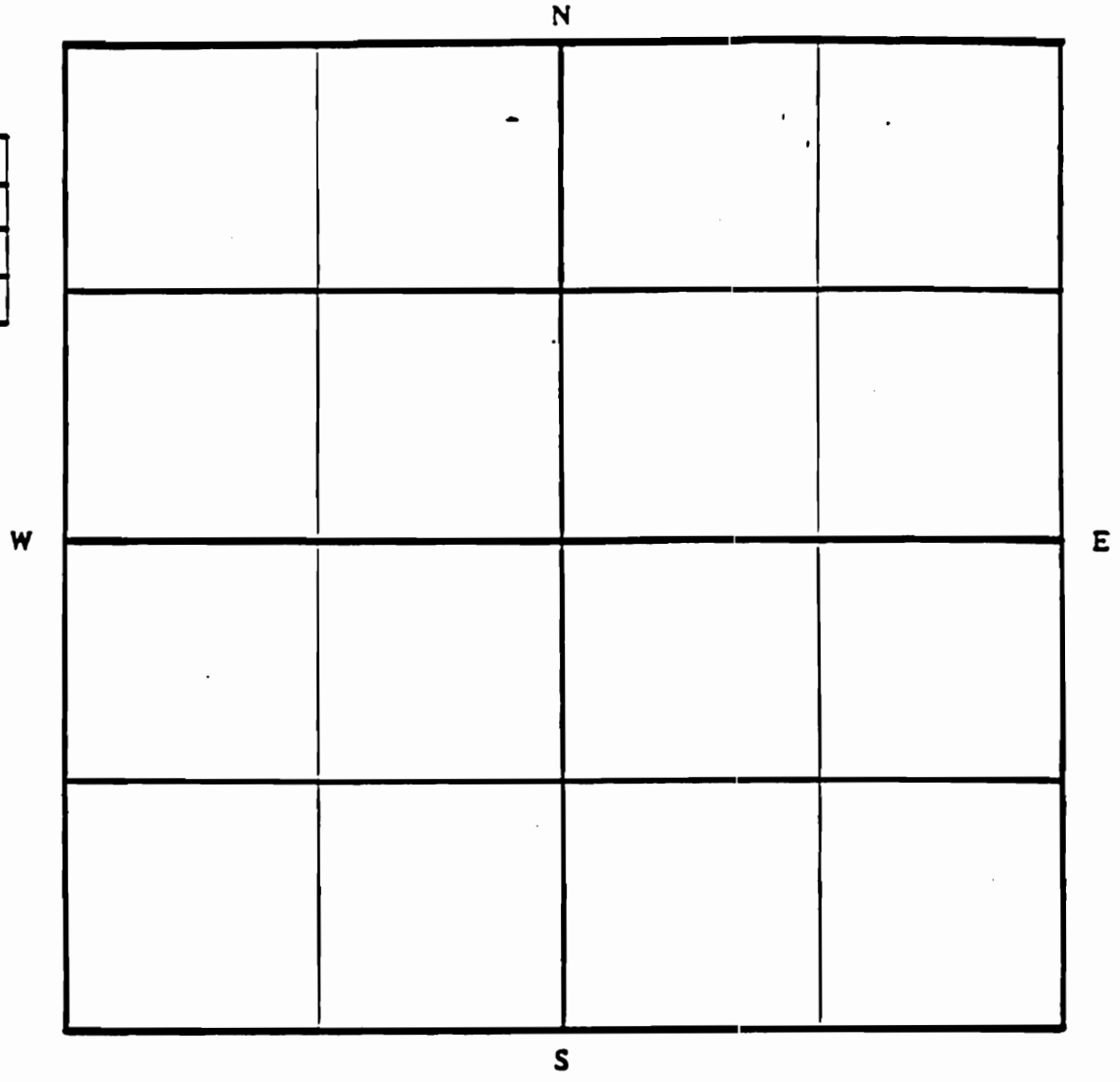

Notes:

THIS IS PROBABLY THE ONE MOST IMPORTANT PART OF THIS DATA FORM!

Please Attach **a copy of a topographic map with the site marked on it.**

Site Number: 1023 (continued)

42. 1 1/2 story brick dwelling with an exterior of five-course common bond brick. On the main (W) facade is a ca. 1920 gable roof one-story partial width porch with square posts and railing with square balusters. The main facade has two entrances with original four-panel doors. Over the doors are rectangular three-light transoms. Windows are rectangular 2/2 sash set within segmental arches. The house has stepped parapet walls with four interior wall brick chimneys. At the roofline is a corbelled brick cornice with dentils.

43. This brick dwelling appears to have been constructed ca. 1860 and has not been extensively altered. The dwelling appears to be on the 1869 Bird's Eye View and is shown on the 1915 Waterworks map and on the 1919 atlas the dwelling is owned by R. Freehman.

45. 1869 Bird's Eye View; 1915 Waterworks map; 1919 atlas.



MISSOURI OFFICE OF HISTORIC PRESERVATION

ARCHITECTURAL/HISTORIC INVENTORY SURVEY FORM

FR-AS-003-403

1. NO. 1022

2. COUNTY Franklin

3. LOCATION OF NEGATIVES

4. PRESENT LOCAL NAME(S) OR DESIGNATION(S)

5. OTHER NAME(S)

6. SPECIFIC LEGAL LOCATION TOWNSHIP 44N RANGE 1W SECTION 22

IF CITY OR TOWN, STREET ADDRESS 605 Locust Street

7. CITY OR TOWN Washington IF RURAL, VICINITY

8. DESCRIPTION OF LOCATION

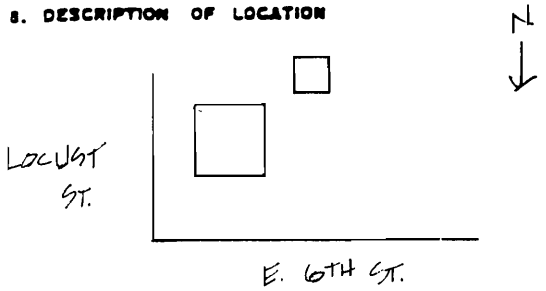

9. COORDINATES UTM
LAT
LONG

10. SITE ( ) STRUCTURE ( )
BUILDING (X) OBJECT ( )

11. ON NATIONAL REGISTER? YES ( ) NO (X)

12. IS IT ELIGIBLE? YES ( ) NO (X)

13. PART OF ESTAB. HIST. DISTRICT? YES ( ) NO (X)

14. DISTRICT POTENTIAL? YES ( ) NO (X)

15. NAME OF ESTABLISHED DISTRICT

16. THEMATIC CATEGORY

17. DATE(S) OR PERIOD ca. 1858

18. STYLE OR DESIGN OG

19. ARCHITECT OR ENGINEER

20. CONTRACTOR OR BUILDER 30

21. ORIGINAL USE, IF APPARENT Dwelling 1 out

22. PRESENT USE Dwelling

23. OWNERSHIP PUBLIC ( ) PRIVATE (X)

24. OWNER'S NAME AND ADDRESS IF KNOWN

25. OPEN TO PUBLIC? YES ( ) NO (X)

26. LOCAL CONTACT PERSON OR ORGANIZATION

27. OTHER SURVEYS IN WHICH INCLUDED

28. NO. OF STORIES 1 1/2

29. BASEMENT? YES (X) NO ( )

30. FOUNDATION MATERIAL Brick

31. WALL CONSTRUCTION Brick

32. ROOF TYPE AND MATERIAL Gable/Asphalt

33. NO. OF BAYS FRONT 5 SIDE 2

34. WALL TREATMENT Brick

35. PLAN SHAPE Rectangular

36. CHANGES (EXPLAIN IN NO. 42) ADDITION ( ) ALTERED (X) MOVED ( )

37. CONDITION
INTERIOR
EXTERIOR

38. PRESERVATION UNDERWAY? YES ( ) NO ( )

39. ENDANGERED? BY WHAT? YES ( ) NO (X)

40. VISIBLE FROM PUBLIC ROAD? YES (X) NO ( )

41. DISTANCE FROM AND FRONTAGE ON ROAD

42. FURTHER DESCRIPTION OF IMPORTANT FEATURES

See continuation sheet.

PHOTO MUST BE PROVIDED

43. HISTORY AND SIGNIFICANCE

See continuation sheet.

44. DESCRIPTION OF ENVIRONMENT AND OUTBUILDINGS

Located in an urban neighborhood. At the rear is a one-story brick ca. 1858 kitchen of brick construction. On the south facade is a ca. 1950 concrete block garage, now attached to main house.

45. SOURCES OF INFORMATION

See continuation sheet.

46. PREPARED BY Thomason

47. ORGANIZATION Thomason & Assoc.

48. DATE 2/15/92

49. REVISION DATE(S)

RETURN THIS FORM WHEN COMPLETED TO: OFFICE OF HISTORIC PRESERVATION
P.O. BOX 176
JEFFERSON CITY, MISSOURI 65102

IF ADDITIONAL SPACE IS NEEDED, ATTACH SEPARATE SHEET(S) TO THIS FORM

1 NO. 1022
2 COUNTY Franklin
4. PRESENT LOCAL NAME(S) OR DESIGNATION(S)
5. OTHER NAME(S)
6. TOWNSHIP 44N
RANGE 1W
SECTION 22

Sketch map of location Site No. _____

Section _____ Township _____ Range _____

Indicate the chief topographical features, such as streams and elevations. Also indicate houses and roads. Indicate the site location by enclosing the site area with dotted line. Note scale of map and portion of section included in sketch map. Include drawings, photographs, etc. on additional paper.

Indicate part of section included in sketch map.



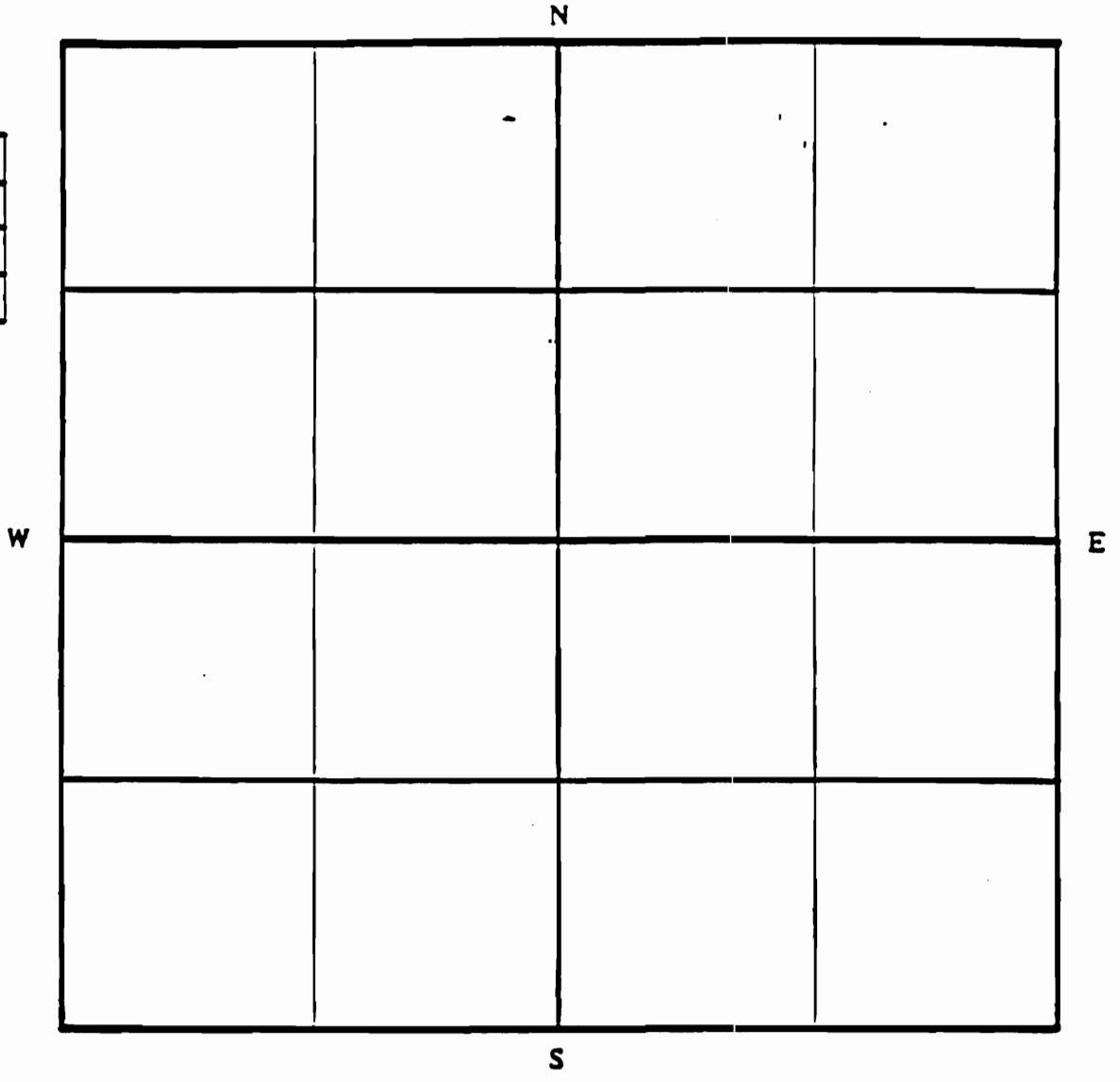

Notes:

THIS IS PROBABLY THE ONE MOST IMPORTANT PART OF THIS DATA FORM!

Please Attach **a copy of a topographic map with the site marked on it.**

Site Number: 1022 (continued)

42. 1 1/2 story brick dwelling. On the main (E) facade is a central entrance with a single light glass and wood door. Over the door is a single light rectangular transom set within a segmental arch. Windows are ca. 1980 two-light casement design arranged to look like 2/2 sash. At the roofline is a corbelled brick cornice with dentils. The house has an exterior wall brick chimney. Windows have louvered shutters which appear to be original. In the gable field is a 6/6 sash window. The exterior is a six-course common bond brick.

43. The owner of this dwelling has placed a plaque on the exterior wall with the date ca. 1858. This date appears accurate and the dwelling is shown on the 1915 Waterworks map.

45. Owner, 1915 Waterworks Map.



MISSOURI OFFICE OF HISTORIC PRESERVATION

ARCHITECTURAL/HISTORIC INVENTORY SURVEY FORM

FR-AS-003-401

1. NO. 1025

2. COUNTY Franklin

3. LOCATION OF NEGATIVES

4. PRESENT LOCAL NAME(S) OR DESIGNATION(S)

5. OTHER NAME(S) Henry Jaeger House

6. SPECIFIC LEGAL LOCATION TOWNSHIP 44N RANGE 1W SECTION 22
IF CITY OR TOWN, STREET ADDRESS 617 Locust Street

7. CITY OR TOWN IF RURAL, VICINITY Washington

8. DESCRIPTION OF LOCATION

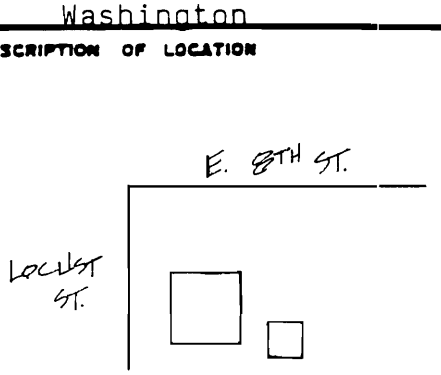

9. COORDINATES UTM
LAT
LONG

10. SITE ( ) STRUCTURE ( )
BUILDING (X) OBJECT ( )

11. ON NATIONAL REGISTER? YES ( ) NO (X)

12. IS IT ELIGIBLE? YES ( ) NO (X)

13. PART OF ESTAB. HIST. DISTRICT? YES ( ) NO (X)

14. DISTRICT POTENTIAL? YES ( ) NO (X)

15. NAME OF ESTABLISHED DISTRICT

16. THEMATIC CATEGORY

17. DATE(S) OR PERIOD ca. 1915

18. STYLE OR DESIGN Bungalow 22

19. ARCHITECT OR ENGINEER

20. CONTRACTOR OR BUILDER 20 30

21. ORIGINAL USE, IF APPARENT Dwelling R1

22. PRESENT USE Dwelling

23. OWNERSHIP PUBLIC ( ) PRIVATE (X)

24. OWNER'S NAME AND ADDRESS IF KNOWN

25. OPEN TO PUBLIC? YES ( ) NO (X)

26. LOCAL CONTACT PERSON OR ORGANIZATION

27. OTHER SURVEYS IN WHICH INCLUDED

28. NO. OF STORIES 1 1/2

29. BASEMENT? YES (X) NO ( )

30. FOUNDATION MATERIAL Concrete

31. WALL CONSTRUCTION Wood

32. ROOF TYPE AND MATERIAL Gable/Asphalt

33. NO. OF BAYS FRONT 3 SIDE 3

34. WALL TREATMENT Weatherboard

35. PLAN SHAPE Rectangular

36. CHANGES (EXPLAIN IN NO. 42) ADDITION ( ) ALTERED ( ) MOVED ( )

37. CONDITION INTERIOR ____ EXTERIOR Good

38. PRESERVATION UNDERWAY? YES ( ) NO ( )

39. ENDANGERED? BY WHAT? YES ( ) NO (X)

40. VISIBLE FROM PUBLIC ROAD? YES (X) NO ( )

41. DISTANCE FROM AND FRONTAGE ON ROAD

42. FURTHER DESCRIPTION OF IMPORTANT FEATURES

See continuation sheet.

PHOTO MUST BE PROVIDED

43. HISTORY AND SIGNIFICANCE

See continuation sheet.

44. DESCRIPTION OF ENVIRONMENT AND OUTBUILDINGS

Located in an urban neighborhood. At the rear is a ca. 1920 gable roof frame garage.

45. SOURCES OF INFORMATION

See continuation sheet.

46. PREPARED BY Thomason

47. ORGANIZATION Thomason & Assoc.

48. DATE 2/15/92

49. REVISION DATE(S)

RETURN THIS FORM WHEN COMPLETED TO: OFFICE OF HISTORIC PRESERVATION
P.O. BOX 176
JEFFERSON CITY, MISSOURI 65102

IF ADDITIONAL SPACE IS NEEDED, ATTACH SEPARATE SHEET(S) TO THIS FORM

1. NO. 1025
2. COUNTY Franklin
3. OTHER NAME(S) Henry Jaeger House
4. PRESENT LOCAL NAME(S) OR DESIGNATION(S)
5. TOWNSHIP 44N
6. RANGE 1W
7. SECTION 22

Sketch map of location Site No. _____

Section _____ Township _____ Range _____

Indicate the chief topographical features, such as streams and elevations. Also indicate houses and roads. Indicate the site location by enclosing the site area with dotted line. Note scale of map and portion of section included in sketch map. Include drawings, photographs, etc. on additional paper.

Indicate part of section included in sketch map.



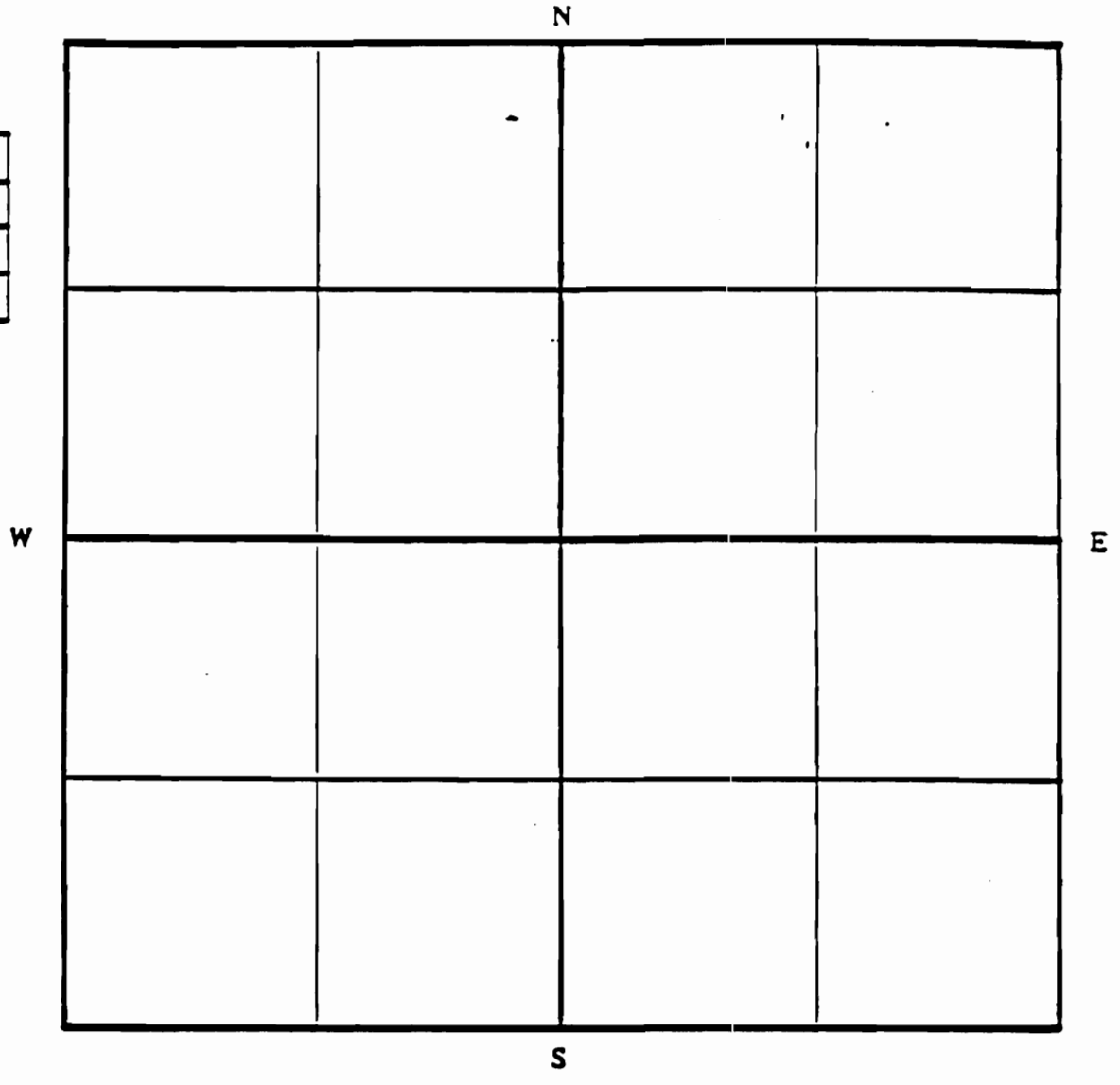

Notes:

THIS IS PROBABLY THE ONE MOST IMPORTANT PART OF THIS DATA FORM!

Please Attach **a copy of a topographic map with the site marked on it.**

Site Number: 1025 (continued)

42. 1 1/2 story frame Bungalow. On the main (E) facade is a full width incised porch with tapered frame columns on brick piers. The porch has a railing with square balusters. The main entrance has a single light glass and wood door. Windows are 1/1 rectangular wood sash with multi-light upper sash units. At the eaves are knee brace rackets. The dwelling has an exterior wall brick chimney. At the roofline is a hipped dormer with exposed cove rafters and three sash windows.

43. This dwelling appears to have been built between 1910 and 1915. The dwelling is shown on the 1915 Waterworks map and the 1919 atlas shows the property owned by Frank Hustermann.

45. 1915 Waterworks map and 1919 atlas.



MISSOURI OFFICE OF HISTORIC PRESERVATION

ARCHITECTURAL/HISTORIC INVENTORY SURVEY FORM

FR-AG-003-405

1. NO. 1024

2. COUNTY Franklin

3. LOCATION OF NEGATIVES

4. PRESENT LOCAL NAME(S) OR DESIGNATION(S)

5. OTHER NAME(S)

6. SPECIFIC LEGAL LOCATION TOWNSHIP 44N RANGE 1W SECTION 22

IF CITY OR TOWN, STREET ADDRESS 620 Locust Street

7. CITY OR TOWN IF RURAL, VICINITY Washington

8. DESCRIPTION OF LOCATION

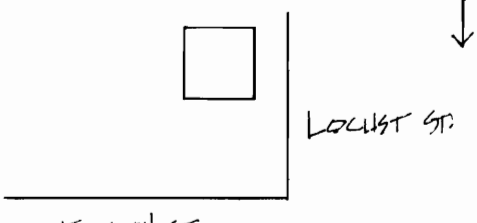

9. COORDINATES UTM
LAT
LONG

10. SITE ( ) STRUCTURE ( )
BUILDING (X) OBJECT ( )

11. ON NATIONAL REGISTER ? YES ( ) NO (X)

12. IS IT ELIGIBLE ? YES ( ) NO ( )

13. PART OF ESTAB. HIST. DISTRICT ? YES ( ) NO (X)

14. DISTRICT POTENTIAL ? YES ( ) NO (X)

15. NAME OF ESTABLISHED DISTRICT

16. THEMATIC CATEGORY

17. DATE(S) OR PERIOD ca. 1880

18. STYLE OR DESIGN 68

19. ARCHITECT OR ENGINEER

20. CONTRACTOR OR BUILDER 30 20

21. ORIGINAL USE, IF APPARENT Dwelling CB

22. PRESENT USE Dwelling

23. OWNERSHIP PUBLIC ( ) PRIVATE (X)

24. OWNER'S NAME AND ADDRESS IF KNOWN

25. OPEN TO PUBLIC ? YES ( ) NO (X)

26. LOCAL CONTACT PERSON OR ORGANIZATION

27. OTHER SURVEYS IN WHICH INCLUDED

28. NO. OF STORIES 1 1/2-1

29. BASEMENT ? YES (X) NO ( )

30. FOUNDATION MATERIAL Brick

31. WALL CONSTRUCTION Brick

32. ROOF TYPE AND MATERIAL Gable/Metal SA AD

33. NO. OF BAYS FRONT 3 SIDE 1

34. WALL TREATMENT Brick

35. PLAN SHAPE Rectangular

36. CHANGES (EXPLAIN IN NO. 42) ADDITION (X) ALTERED ( ) MOVED ( )

37. CONDITION INTERIOR _____ EXTERIOR Good

38. PRESERVATION UNDERWAY ? YES ( ) NO ( )

39. ENDANGERED ? BY WHAT ? YES ( ) NO (X)

40. VISIBLE FROM PUBLIC ROAD ? YES (X) NO ( )

41. DISTANCE FROM AND FRONTAGE ON ROAD

42. FURTHER DESCRIPTION OF IMPORTANT FEATURES

See continuation sheet.

PHOTO MUST BE PROVIDED

43. HISTORY AND SIGNIFICANCE

See continuation sheet.

44. DESCRIPTION OF ENVIRONMENT AND OUTBUILDINGS

Located in an urban neighborhood. At the rear is a ca. 1980 brick and frame garage.

45. SOURCES OF INFORMATION

See continuation sheet.

46. PREPARED BY Thomason

47. ORGANIZATION Thomason & Assoc.

48. DATE 2/15/92

49. REVISION DATE(S)

RETURN THIS FORM WHEN COMPLETED TO: OFFICE OF HISTORIC PRESERVATION
P.O. BOX 176
JEFFERSON CITY, MISSOURI 65102

IF ADDITIONAL SPACE IS NEEDED, ATTACH SEPARATE SHEET(S) TO THIS FORM

1 NO. 1024
2 COUNTY Franklin
4 PRESENT LOCAL NAME(S) OR DESIGNATION(S)
5 OTHER NAME(S)
6 TOWNSHIP 44N
RANGE 1W
SECTION 22

Sketch map of location

Site No. _____

Section _____ Township _____ Range _____

Indicate the chief topographical features, such as streams and elevations. Also indicate houses and roads. Indicate the site location by enclosing the site area with dotted line. Note scale of map and portion of section included in sketch map. Include drawings, photographs, etc. on additional pages.

Indicate part of section included in sketch map.



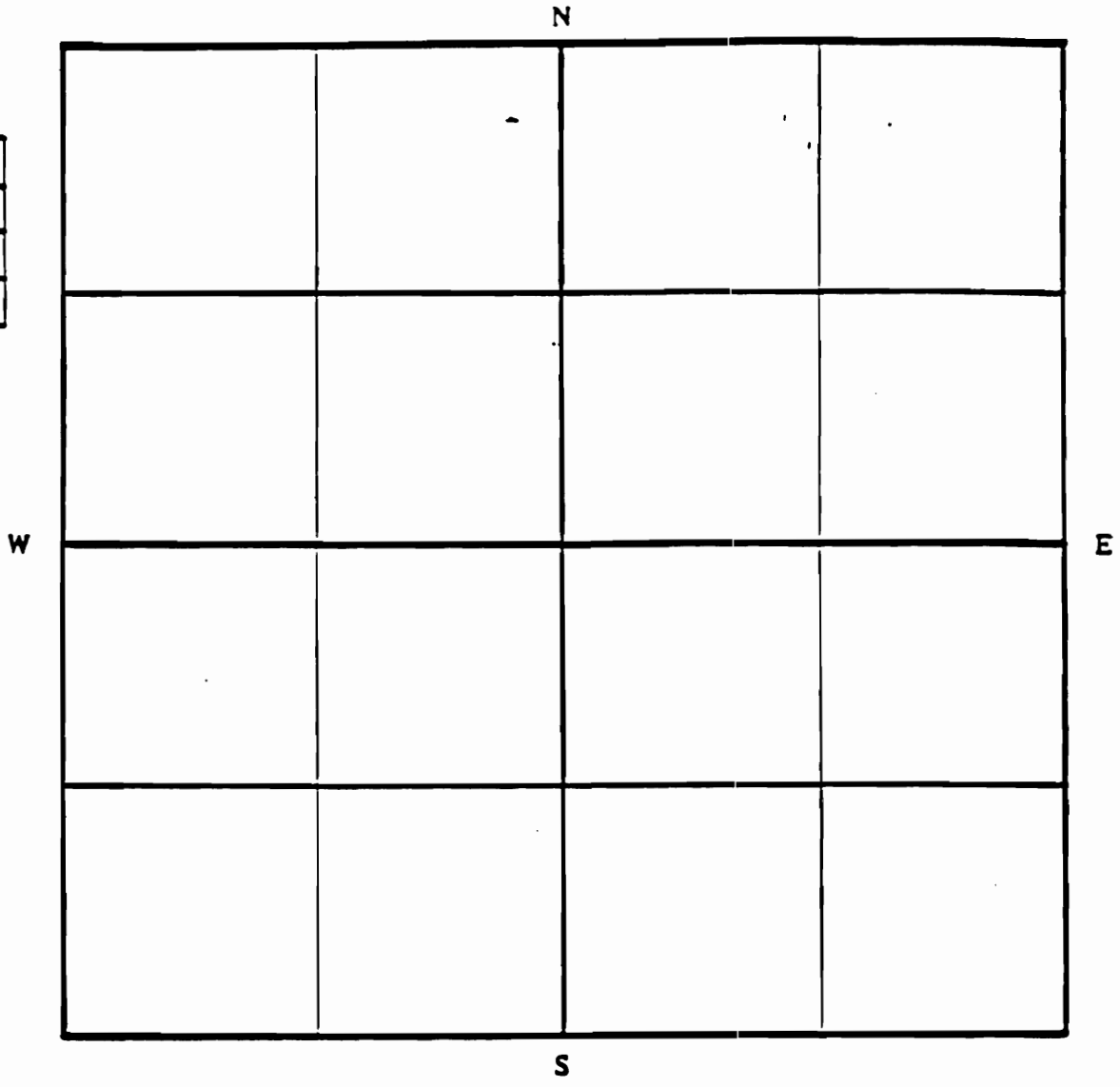

Notes:

THIS IS PROBABLY THE ONE MOST IMPORTANT PART OF THIS DATA FORM!

Please Attach **a copy of a topographic map with the site marked on it.**

Site Number: 1024 (continued)

42. 1 1/2 story brick dwelling of five-course common bond brick. On the main (W) facade is a one-story single bay entry porch with milled columns, a railing with square balusters, and vergeboard brackets. The main entrance has a two-light glass and wood door. Windows are 2/2 rectangular wood sash set within segmental arches. The house has stepped parapet walls and interior wall brick chimneys. At the rear is a one-story ca. 1900 brick addition. At the roofline is a corbelled brick cornice with dentils.

43. Constructed ca. 1860, this brick dwelling appears to be on the 1869 Bird's Eye View and it is also shown on the 1915 Waterworks map. On the 1919 atlas the dwelling is owned by "F.W."

45. 1869 Bird's Eye View, 1915 Waterworks map and 1919 atlas.



MISSOURI OFFICE OF HISTORIC PRESERVATION

ARCHITECTURAL/HISTORIC INVENTORY SURVEY FORM

FR-AS-003-406

1. NO. 1026

2. COUNTY Franklin

3. LOCATION OF NEGATIVES

4. PRESENT LOCAL NAME(S) OR DESIGNATION(S)

5. OTHER NAME(S) Frank Hustermann House

6. SPECIFIC LEGAL LOCATION TOWNSHIP 44N RANGE 1W SECTION 22

IF CITY OR TOWN, STREET ADDRESS 701 Locust Street

7. CITY OR TOWN IF RURAL, VICINITY Washington

8. DESCRIPTION OF LOCATION

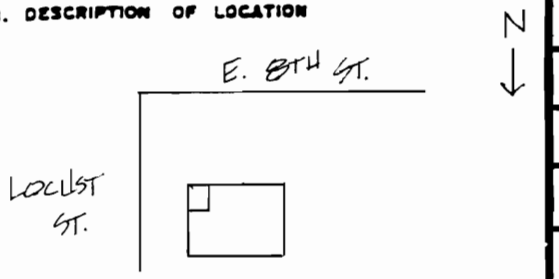

9. COORDINATES UTM
LAT
LONG

10. SITE ( ) STRUCTURE ( )
BUILDING (X) OBJECT ( )

11. ON NATIONAL REGISTER? YES ( ) NO (X)

12. IS IT ELIGIBLE? YES ( ) NO (X)

13. PART OF ESTAB. HIST. DISTRICT? YES ( ) NO (X)

14. DISTRICT POTENTIAL? YES ( ) NO (X)

15. NAME OF ESTABLISHED DISTRICT

16. THEMATIC CATEGORY

17. DATE(S) OR PERIOD ca. 1880 – ca. 1920

18. STYLE OR DESIGN Bungalow

19. ARCHITECT OR ENGINEER

20. CONTRACTOR OR BUILDER

21. ORIGINAL USE, IF APPARENT Dwelling R1

22. PRESENT USE Dwelling

23. OWNERSHIP PUBLIC ( ) PRIVATE (X)

24. OWNER'S NAME AND ADDRESS IF KNOWN

25. OPEN TO PUBLIC? YES ( ) NO (X)

26. LOCAL CONTACT PERSON OR ORGANIZATION

27. OTHER SURVEYS IN WHICH INCLUDED

28. NO. OF STORIES 1 1/2

29. BASEMENT? YES (X) NO ( )

30. FOUNDATION MATERIAL Brick

31. WALL CONSTRUCTION Brick

32. ROOF TYPE AND MATERIAL Gable/Metal

33. NO. OF BAYS FRONT 4 SIDE 2

34. WALL TREATMENT Brick

35. PLAN SHAPE Rectangular

36. CHANGES (EXPLAIN IN NO. 42) ADDITION (X) ALTERED (X) MOVED ( )

37. CONDITION
INTERIOR
EXTERIOR Good

38. PRESERVATION UNDERWAY? YES ( ) NO ( )

39. ENDANGERED? BY WHAT? YES ( ) NO (X)

40. VISIBLE FROM PUBLIC ROAD? YES (X) NO ( )

41. DISTANCE FROM AND FRONTAGE ON ROAD

42. FURTHER DESCRIPTION OF IMPORTANT FEATURES

See continuation sheet.

PHOTO MUST BE PROVIDED

43. HISTORY AND SIGNIFICANCE

See continuation sheet.

44. DESCRIPTION OF ENVIRONMENT AND OUTBUILDINGS

Located in an urban neighborhood.

45. SOURCES OF INFORMATION

See continuation sheet.

46. PREPARED BY Thomason

47. ORGANIZATION Thomason & Assoc.

48. DATE 2/15/92

49. REVISION DATE(S)

RETURN THIS FORM WHEN COMPLETED TO: OFFICE OF HISTORIC PRESERVATION
P.O. BOX 176
JEFFERSON CITY, MISSOURI 65102

IF ADDITIONAL SPACE IS NEEDED, ATTACH SEPARATE SHEET(S) TO THIS FORM

1026
Franklin
Frank Hustermann Hs.
44N
1W
22

Sketch map of location Site No. _____

Section _____ Township _____ Range _____

Indicate the chief topographical features, such as streams and elevations. Also indicate houses and roads. Indicate the site location by enclosing the site area with dotted line. Note scale of map and portion of section included in sketch map. Include drawings, photographs, etc. on additional pages.

Indicate part of section included in sketch map.

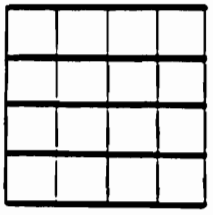

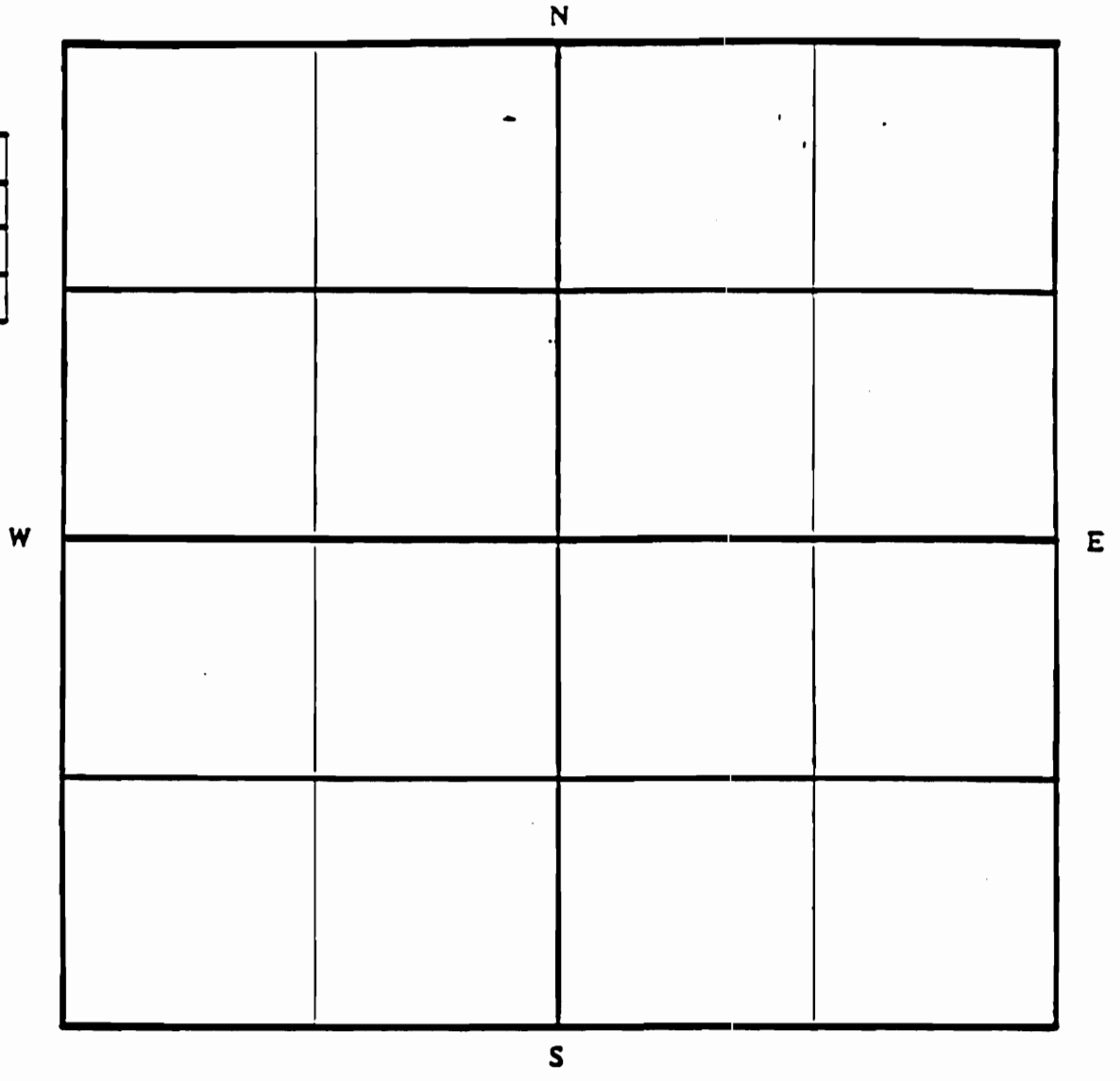

Notes:

THIS IS PROBABLY THE ONE MOST IMPORTANT PART OF THIS DATA FORM!

Please Attach **a copy of a topographic map with the site marked on it.**

42. The (N) section of this dwelling appears built ca. 1880 and is of five-course common bond brick. This dwelling was altered into its present Bungalow form with the addition of the (S) brick section ca. 1920. The original section has an original single light glass and wood door on the (N) facade. Windows are 6/6 rectangular wood sash set within segmental arches. The main entrance on the (E) facade is located in the ca. 1920 wing and has a multi-light glass and wood door. Windows in this section are 3/1 vertical light sash. At the roofline is a shed dormer with two sets of paired 6/1 sash windows. The porch on the (E) facade has a tapered frame post on a brick pier and a wrought iron railing added ca. 1970.

43. The original section of this dwelling was built ca. 1880 and the dwelling was enlarged ca. 1920. The house is shown on the 1915 Waterworks map and was occupied by Frank Hustermann on the 1919 atlas.

45. 1915 Waterworks map and 1919 atlas.



MISSOURI OFFICE OF HISTORIC PRESERVATION

ARCHITECTURAL/HISTORIC INVENTORY SURVEY FORM

FR-AS-003-407

1. NO. 921

2. COUNTY Franklin

3. LOCATION OF NEGATIVES

4. PRESENT LOCAL NAME(S) OR DESIGNATION(S)

5. OTHER NAME(S)

6. SPECIFIC LEGAL LOCATION TOWNSHIP 44N RANGE 1W SECTION 22

IF CITY OR TOWN, STREET ADDRESS 205 MacArthur St.

7. CITY OR TOWN Washington IF RURAL, VICINITY

8. DESCRIPTION OF LOCATION

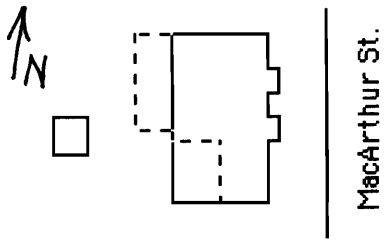

9. COORDINATES UTM
LAT
LONG

10. SITE ( ) STRUCTURE ( )
BUILDING (X) OBJECT ( )

11. ON NATIONAL REGISTER? YES ( ) NO (X)

12. IS IT ELIGIBLE? YES ( ) NO (X)

13. PART OF ESTAB. HIST. DISTRICT? YES ( ) NO (X)

14. DISTRICT POTENTIAL? YES ( ) NO (X)

15. NAME OF ESTABLISHED DISTRICT

16. THEMATIC CATEGORY

17. DATE(S) OR PERIOD ca. 1930

18. STYLE OR DESIGN Dutch Colonial 51 49

19. ARCHITECT OR ENGINEER

20. CONTRACTOR OR BUILDER 20

21. ORIGINAL USE, IF APPARENT dwelling 1 out

22. PRESENT USE dwelling

23. OWNERSHIP PUBLIC ( ) PRIVATE (X)

24. OWNER'S NAME AND ADDRESS IF KNOWN

25. OPEN TO PUBLIC? YES ( ) NO (X)

26. LOCAL CONTACT PERSON OR ORGANIZATION

27. OTHER SURVEYS IN WHICH INCLUDED

28. NO. OF STORIES 1 1/2

29. BASEMENT? YES (X) NO ( )

30. FOUNDATION MATERIAL stone

31. WALL CONSTRUCTION wood frame

32. ROOF TYPE AND MATERIAL clipped gable, asphalt

33. NO. OF BAYS FRONT 4 SIDE 4

34. WALL TREATMENT wood shingles

35. PLAN SHAPE rect.

36. CHANGES (EXPLAIN IN NO. 42) ADDITION ( ) ALTERED ( ) MOVED ( )

37. CONDITION INTERIOR ____ EXTERIOR good

38. PRESERVATION UNDERWAY? YES ( ) NO (X)

39. ENDANGERED? BY WHAT? YES ( ) NO (X)

40. VISIBLE FROM PUBLIC ROAD? YES (X) NO ( )

41. DISTANCE FROM AND FRONTAGE ON ROAD

42. FURTHER DESCRIPTION OF IMPORTANT FEATURES

See continuation sheet.

PHOTO MUST BE PROVIDED

43. HISTORY AND SIGNIFICANCE

See continuation sheet.

44. DESCRIPTION OF ENVIRONMENT AND OUTBUILDINGS

House is located in an urban neighborhood. At the rear is a wood frame outbuilding.

45. SOURCES OF INFORMATION

46. PREPARED BY Betz/Thomason

47. ORGANIZATION Thomason & Assoc.

48. DATE 1/92 49. REVISION DATE(S)

RETURN THIS FORM WHEN COMPLETED TO: OFFICE OF HISTORIC PRESERVATION
P.O. BOX 176
JEFFERSON CITY, MISSOURI 65102
PH. 314-751-5365

IF ADDITIONAL SPACE IS NEEDED, ATTACH SEPARATE SHEET(S) TO THIS FORM

1 NO. 921
2 COUNTY Franklin
4. PRESENT LOCAL NAME(S) OR DESIGNATION(S)
5. OTHER NAME(S)
6. TOWNSHIP 44N
RANGE 1W
SECTION 22

Sketch map of location Site No. _____

Section _____ Township _____ Range _____

Indicate the chief topographical features, such as streams and elevations. Also indicate houses and roads. Indicate the site location by enclosing the site area with dotted line. Note scale of map and portion of section included in sketch map. Include drawings, photographs, etc. on additional pages.

Indicate part of section included in sketch map.





Notes:

THIS IS PROBABLY THE ONE MOST IMPORTANT PART OF THIS DATA FORM!

Please Attach **a copy of a topographic map with the site marked on it.**

Site Number: 921 (continued)

42. The dwelling is a 2 1/2-story wood frame Dutch Colonial with a stone foundation, wood shingle exterior, and a clipped gable roof with knee braced brackets and asphalt shingles. The front has 4 bays and the side has 4 bays. On the main facade is a concrete patio with a wrought iron railing, 2 sets of French doors, and an extended entry bay porch with a hipped roof of standing seam metal. The main entrance has a multi-light glass and wood door. The windows are 6/6 wood sash. There is an exterior wall brick chimney on the east. On the west is a wood deck with trellis roof.

43. This dwelling is part of the development along MacArthur Street which began in the mid-1900's. The section of MacArthur Street north of Seigel Avenue and this lot are not shown on the 1926 Sanborn map.



MISSOURI OFFICE OF HISTORIC PRESERVATION

ARCHITECTURAL/HISTORIC INVENTORY SURVEY FORM

FR-AS-003-408

1. NO. 1062

2. COUNTY Franklin

3. LOCATION OF NEGATIVES

4. PRESENT LOCAL NAME(S) OR DESIGNATION(S)

5. OTHER NAME(S)

6. SPECIFIC LEGAL LOCATION TOWNSHIP 44N RANGE 1W SECTION 22

IF CITY OR TOWN, STREET ADDRESS 210 MacArthur Street

7. CITY OR TOWN Washington IF RURAL, VICINITY

8. DESCRIPTION OF LOCATION

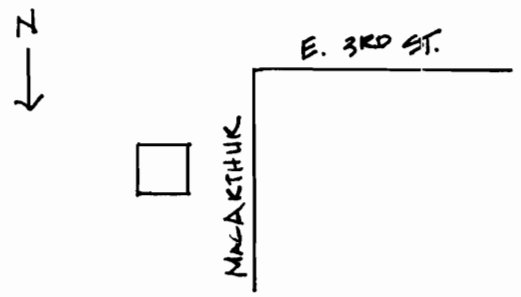

9. COORDINATES UTM
LAT
LONG

10. SITE ( ) STRUCTURE ( )
BUILDING (X) OBJECT ( )

11. ON NATIONAL REGISTER? YES ( ) NO (X)

12. IS IT ELIGIBLE? YES ( ) NO (X)

13. PART OF ESTAB. HIST. DISTRICT? YES ( ) NO (X)

14. DISTRICT POTENTIAL? YES ( ) NO (X)

15. NAME OF ESTABLISHED DISTRICT

16. THEMATIC CATEGORY

17. DATE(S) OR PERIOD ca. 1930

18. STYLE OR DESIGN Bungalow 22

19. ARCHITECT OR ENGINEER

20. CONTRACTOR OR BUILDER 30 20

21. ORIGINAL USE, IF APPARENT Dwelling R1

22. PRESENT USE Dwelling 1out

23. OWNERSHIP PUBLIC ( ) PRIVATE (X)

24. OWNER'S NAME AND ADDRESS IF KNOWN

25. OPEN TO PUBLIC? YES ( ) NO (X)

26. LOCAL CONTACT PERSON OR ORGANIZATION

27. OTHER SURVEYS IN WHICH INCLUDED

28. NO. OF STORIES 1 1/2

29. BASEMENT? YES (X) NO ( )

30. FOUNDATION MATERIAL Brick

31. WALL CONSTRUCTION Brick

32. ROOF TYPE AND MATERIAL Gable/Asphalt DR

33. NO. OF BAYS FRONT 3 SIDE 3

34. WALL TREATMENT Brick Veneer

35. PLAN SHAPE Rectangular

36. CHANGES (EXPLAIN IN NO. 42) ADDITION ( ) ALTERED (X) MOVED ( )

37. CONDITION INTERIOR ____ EXTERIOR Good

38. PRESERVATION UNDERWAY? YES ( ) NO ( )

39. ENDANGERED? BY WHAT? YES ( ) NO (X)

40. VISIBLE FROM PUBLIC ROAD? YES (X) NO ( )

41. DISTANCE FROM AND FRONTAGE ON ROAD

42. FURTHER DESCRIPTION OF IMPORTANT FEATURES

See continuation sheet.

PHOTO MUST BE PROVIDED

43. HISTORY AND SIGNIFICANCE

See continuation sheet.

44. DESCRIPTION OF ENVIRONMENT AND OUTBUILDINGS

Located in an urban neighborhood. At the rear is a ca. 1940 frame garage.

45. SOURCES OF INFORMATION

See continuation sheet.

46. PREPARED BY Thomason

47. ORGANIZATION Thomason & Assoc.

48. DATE 2/17/92

49. REVISION DATE(S)

RETURN THIS FORM WHEN COMPLETED TO: OFFICE OF HISTORIC PRESERVATION
P.O. BOX 176
JEFFERSON CITY, MISSOURI 65102

IF ADDITIONAL SPACE IS NEEDED, ATTACH SEPARATE SHEET(S) TO THIS FORM

1 NO. 1063
2 COUNTY Franklin
3 OTHER NAME(S)
4 PRESENT LOCAL NAME(S) OR DESIGNATION(S)
5 OTHER NAME(S)
6 TOWNSHIP 44N
RANGE 1W
SECTION 22

Sketch map of location

Site No. _____

Section _____ Township _____ Range _____

Indicate the chief topographical features, such as streams and elevations. Also indicate houses and roads. Indicate the site location by enclosing the site area with dotted line. Note scale of map and portion of section included in sketch map. Include drawings, photographs, etc. on additional pages.

Indicate part of section included in sketch map.



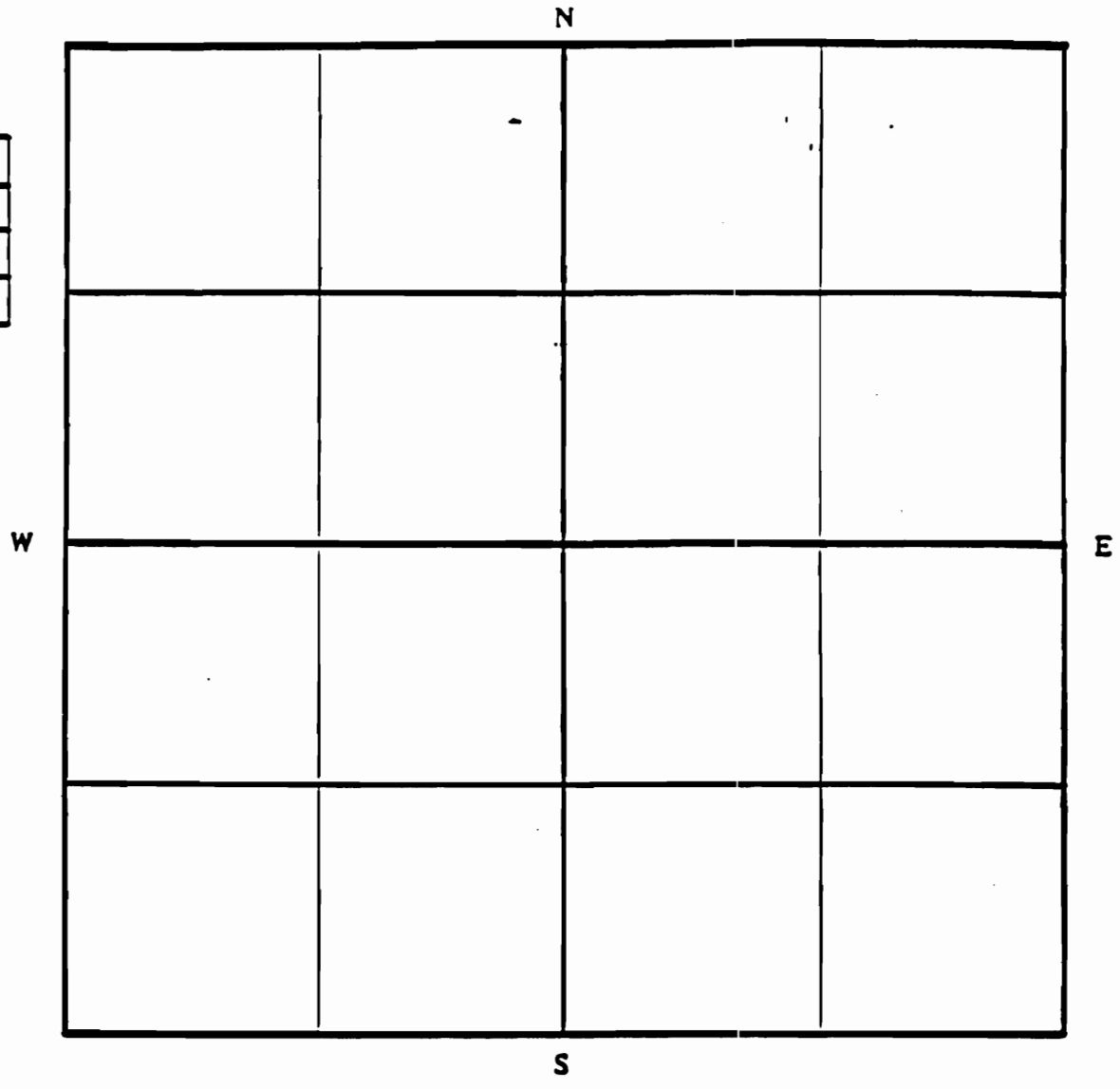

Notes:

THIS IS PROBABLY THE ONE MOST IMPORTANT PART OF THIS DATA FORM!

Please Attach **a copy of a topographic map with the site marked on it.**

Site Number: 1062 (continued)

42. 1 1/2 story brick veneer Bungalow. On the main (W) facade is a one-story full width incised porch. The porch has brick piers and a solid brick railing. The main entrance has a ca. 1970 paneled wood door. The main facade has ca. 1970 large picture windows. At the roofline is a gable dormer with three 4/1 vertical sash windows. Other windows are 4/1 vertical light sash. At the eaves are knee brace brackets. On the (N) facade are paired stained glass windows.

43. This dwelling was built ca. 1930 and was built after MacArthur Street was laid out in the late 1920s.

45. 1926 Sanborn map.



MISSOURI OFFICE OF HISTORIC PRESERVATION

ARCHITECTURAL/HISTORIC INVENTORY SURVEY FORM

FR-AS-003-409

1. NO. 1063

2. COUNTY Franklin

3. LOCATION OF NEGATIVES

4. PRESENT LOCAL NAME(S) OR DESIGNATION(S)

5. OTHER NAME(S)

6. SPECIFIC LEGAL LOCATION TOWNSHIP 44N RANGE 1W SECTION 22

IF CITY OR TOWN, STREET ADDRESS 211 MacArthur Street

7. CITY OR TOWN IF RURAL, VICINITY Washington

8. DESCRIPTION OF LOCATION

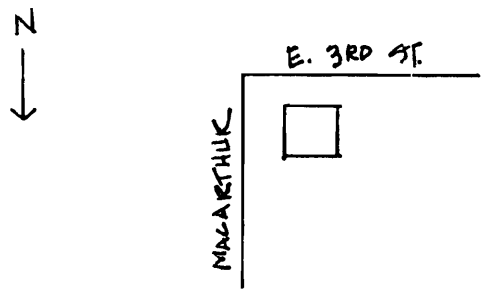

9. COORDINATES UTM
LAT
LONG

10. SITE ( ) STRUCTURE ( )
BUILDING (X) OBJECT ( )

11. ON NATIONAL REGISTER? YES ( ) NO (X)

12. IS IT ELIGIBLE? YES ( ) NO (X)

13. PART OF ESTAB. HIST. DISTRICT? YES ( ) NO (X)

14. DISTRICT POTENTIAL? YES ( ) NO (X)

15. NAME OF ESTABLISHED DISTRICT

16. THEMATIC CATEGORY

17. DATE(S) OR PERIOD ca. 1920

18. STYLE OR DESIGN American Foursquare 52

19. ARCHITECT OR ENGINEER

20. CONTRACTOR OR BUILDER

21. ORIGINAL USE, IF APPARENT Dwelling 01

22. PRESENT USE Dwelling 1 unit

23. OWNERSHIP PUBLIC ( ) PRIVATE (X)

24. OWNER'S NAME AND ADDRESS IF KNOWN

25. OPEN TO PUBLIC? YES ( ) NO (X)

26. LOCAL CONTACT PERSON OR ORGANIZATION

27. OTHER SURVEYS IN WHICH INCLUDED

28. NO. OF STORIES 2

29. BASEMENT? YES (X) NO ( )

30. FOUNDATION MATERIAL Stone

31. WALL CONSTRUCTION Brick

32. ROOF TYPE AND MATERIAL Hipped/Asphalt

33. NO. OF BAYS FRONT 4 SIDE 2

34. WALL TREATMENT Brick Veneer

35. PLAN SHAPE Rectangular

36. CHANGES (EXPLAIN IN NO. 42) ADDITION (X) ALTERED ( ) MOVED ( )

37. CONDITION INTERIOR ____ EXTERIOR Good

38. PRESERVATION UNDERWAY? YES ( ) NO ( )

39. ENDANGERED? BY WHAT? YES ( ) NO (X)

40. VISIBLE FROM PUBLIC ROAD? YES (X) NO ( )

41. DISTANCE FROM AND FRONTAGE ON ROAD

42. FURTHER DESCRIPTION OF IMPORTANT FEATURES

See continuation sheet.

PHOTO MUST BE PROVIDED

43. HISTORY AND SIGNIFICANCE

See continuation sheet.

44. DESCRIPTION OF ENVIRONMENT AND OUTBUILDINGS

Located in an urban neighborhood. At the rear is a ca. 1920 frame gable roof garage.

45. SOURCES OF INFORMATION

See continuation sheet.

46. PREPARED BY Thomason

47. ORGANIZATION Thomason & Assoc.

48. DATE 2/17/92

49. REVISION DATE(S)

RETURN THIS FORM WHEN COMPLETED TO: OFFICE OF HISTORIC PRESERVATION
P.O. BOX 176
JEFFERSON CITY, MISSOURI 65102

IF ADDITIONAL SPACE IS NEEDED, ATTACH SEPARATE SHEET(S) TO THIS FORM

1064 | Franklin | 44N | 1W | 22

Sketch map of location

Site No. _____

Section _____ Township _____ Range _____

Indicate the chief topographical features, such as streams and elevations. Also indicate houses and roads. Indicate the site location by enclosing the site area with dotted line. Note scale of map and portion of section included in sketch map. Include drawings, photographs, etc. on additional pages.

Indicate part of section included in sketch map.





Notes:

THIS IS PROBABLY THE ONE MOST IMPORTANT PART OF THIS DATA FORM!

Please Attach **a copy of a topographic map with the site marked on it.**

Site Number: 1063 (continued)

42. Two-story brick veneer ca. 1920 American Foursquare. On the main (E) facade is a one-story partial width shed porch with brick piers and a solid brick railing. On the main facade are two entrances with multi-light glass and wood doors. Windows are 3/1 vertical light sash. Over the doors and windows are soldier course lintels. The house has a stone foundation and hipped roof of asphalt shingles. The house has interior wall brick chimneys. On the central bay of the second story is a multi-light glass and wood door. On the (S) facade is a one-story attached garage.

43. This dwelling appears to have been built ca. 1920. This area is not covered by Sanborn maps and it is not shown on the 1915 Waterworks map.



MISSOURI OFFICE OF HISTORIC PRESERVATION

ARCHITECTURAL/HISTORIC INVENTORY SURVEY FORM

FR-AS-003-410

1. NO. 1065

2. COUNTY Franklin

3. LOCATION OF NEGATIVES

4. PRESENT LOCAL NAME(S) OR DESIGNATION(S)

5. OTHER NAME(S)

6. SPECIFIC LEGAL LOCATION
TOWNSHIP _____ RANGE _____ SECTION _____
IF CITY OR TOWN, STREET ADDRESS
212 MacArthur Street

7. CITY OR TOWN IF RURAL, VICINITY
Washington

8. DESCRIPTION OF LOCATION

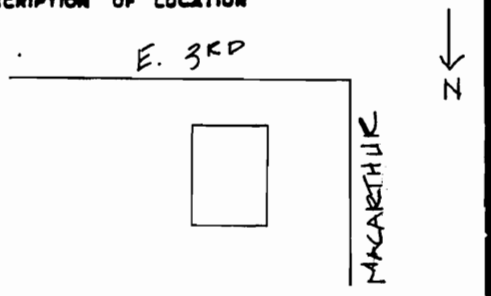

9. COORDINATES UTM
LAT
LONG

10. SITE ( ) STRUCTURE ( )
BUILDING (X) OBJECT ( )

11. ON NATIONAL REGISTER? YES ( ) NO (X)

12. IS IT ELIGIBLE? YES ( ) NO (X)

13. PART OF ESTAB. HIST. DISTRICT? YES ( ) NO (X)

14. DISTRICT POTENTIAL? YES ( ) NO (X)

15. NAME OF ESTABLISHED DISTRICT

16. THEMATIC CATEGORY

17. DATE(S) OR PERIOD
ca. 1930

18. STYLE OR DESIGN
Tudor Revival 53

19. ARCHITECT OR ENGINEER

20. CONTRACTOR OR BUILDER
6 | 20

21. ORIGINAL USE, IF APPARENT
Dwelling CB

22. PRESENT USE
Dwelling

23. OWNERSHIP PUBLIC ( ) PRIVATE (X)

24. OWNER'S NAME AND ADDRESS IF KNOWN

25. OPEN TO PUBLIC? YES ( ) NO (X)

26. LOCAL CONTACT PERSON OR ORGANIZATION

27. OTHER SURVEYS IN WHICH INCLUDED

28. NO. OF STORIES 2

29. BASEMENT? YES (X) NO ( )

30. FOUNDATION MATERIAL
Concrete

31. WALL CONSTRUCTION
Wood

32. ROOF TYPE AND MATERIAL
Gable/Slate GB

33. NO. OF BAYS
FRONT 4 SIDE 3

34. WALL TREATMENT
Brick

35. PLAN SHAPE Gabled Ell

36. CHANGES (EXPLAIN IN NO. 42) ADDITION ( ) ALTERED ( ) MOVED ( )

37. CONDITION
INTERIOR _____
EXTERIOR Good

38. PRESERVATION UNDERWAY? YES ( ) NO ( )

39. ENDANGERED? BY WHAT? YES ( ) NO (X)

40. VISIBLE FROM PUBLIC ROAD? YES (X) NO ( )

41. DISTANCE FROM AND FRONTAGE ON ROAD

42. FURTHER DESCRIPTION OF IMPORTANT FEATURES

See continuation sheet.

PHOTO MUST BE PROVIDED

43. HISTORY AND SIGNIFICANCE

See continuation sheet.

44. DESCRIPTION OF ENVIRONMENT AND OUTBUILDINGS

Located in an urban neighborhood.

45. SOURCES OF INFORMATION

See continuation sheet.

46. PREPARED BY
Thomason

47. ORGANIZATION
Thomason & Assoc.

48. DATE 3/22/92

49. REVISION DATE(S)

RETURN THIS FORM WHEN COMPLETED TO: OFFICE OF HISTORIC PRESERVATION
P.O. BOX 176
JEFFERSON CITY, MISSOURI 65102

IF ADDITIONAL SPACE IS NEEDED, ATTACH SEPARATE SHEET(S) TO THIS FORM

1066
Franklin

Sketch map of location

Site No. _____

Section _____ Township _____ Range _____

Indicate the chief topographical features, such as streams and elevations. Also indicate houses and roads. Indicate the site location by enclosing the site area with dotted line. Note scale of map and portion of section included in sketch map. Include drawings, photographs, etc. on additional pages.

Indicate part of section included in sketch map.

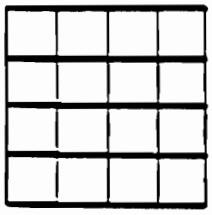

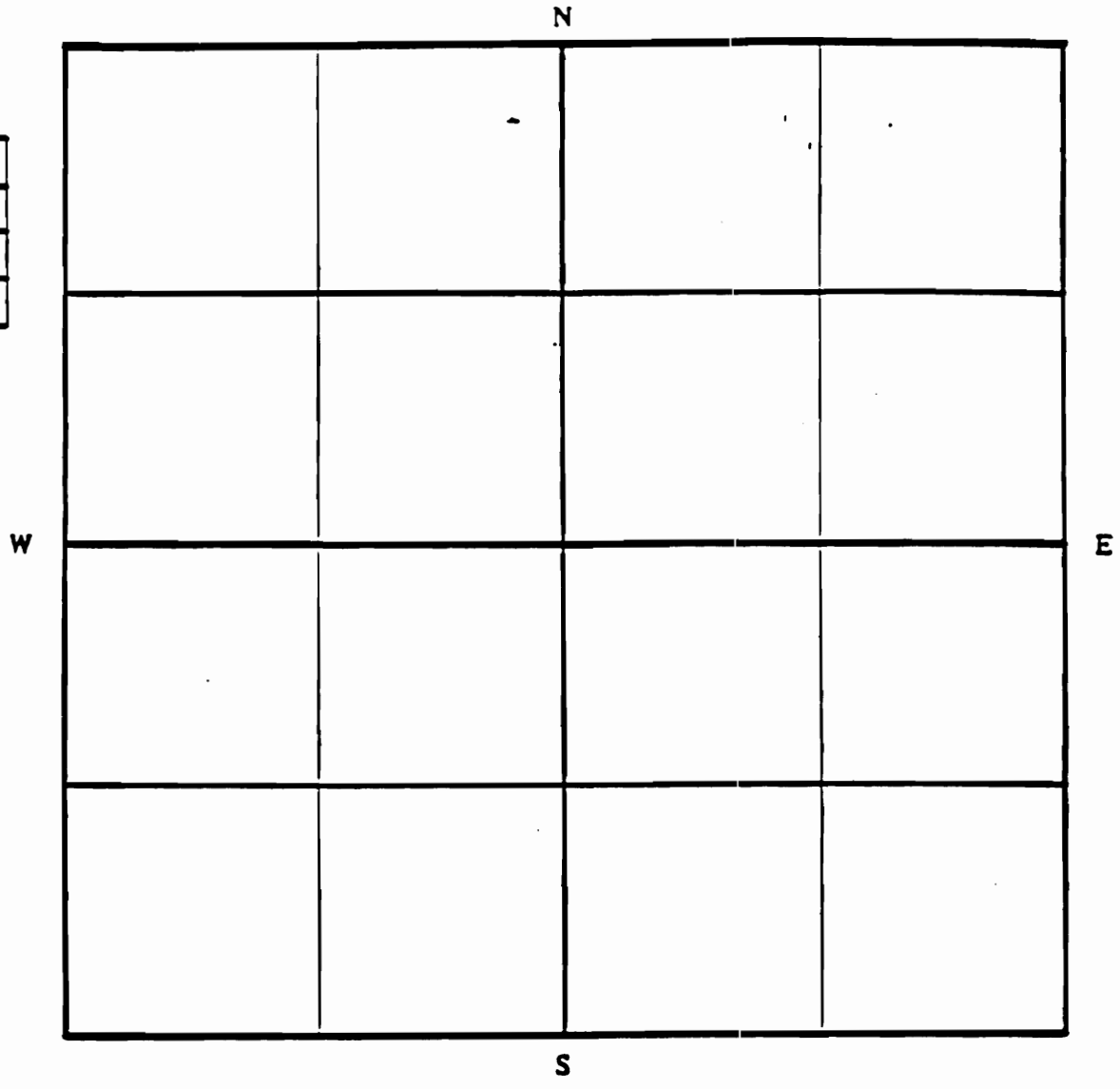

Notes:

THIS IS PROBABLY THE ONE MOST IMPORTANT PART OF THIS DATA FORM!

Please Attach **a copy of a topographic map with the site marked on it.**

Site Number: 1065 (Continued)

42. Two-story brick and stucco Tudor Revival dwelling built ca. 1930. The house has an exterior wall stone and brick chimney, and multi-colored slate roof. On the main (W) facade is a one-story projecting bay with a Tudor arch enclosing the main entrance. The entrance has a multi-light glass and wood door. Windows are 4/4 and 8/12 wood sash. In the upper facade is an exterior of stucco and half-timbering. In the gable of the main facade is an oriel window with three 4/4 sash windows. On the north and south facades are shed dormers. On the south facade is an enclosed sun porch with arched openings.

43. This dwelling was built ca. 1930 and is one of the largest Tudor Revival dwellings in Washington. The house was built following the platting and subdivision of MacArthur Street in the late 1920s.

45. 1926 Sanborn map.



MISSOURI OFFICE OF HISTORIC PRESERVATION

ARCHITECTURAL/HISTORIC INVENTORY SURVEY FORM

FR-AS-603-411

1. NO. 993

2. COUNTY Franklin

3. LOCATION OF NEGATIVES

4. PRESENT LOCAL NAME(S) OR DESIGNATION(S)

5. OTHER NAME(S)

6. SPECIFIC LEGAL LOCATION TOWNSHIP 44N RANGE 1W SECTION 22

IF CITY OR TOWN, STREET ADDRESS 305 McArthur

7. CITY OR TOWN IF RURAL, VICINITY Washington

8. DESCRIPTION OF LOCATION

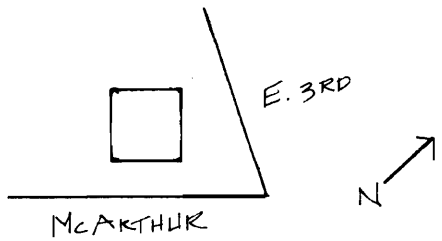

9. COORDINATES UTM
LAT
LONG

10. SITE ( ) STRUCTURE ( )
BUILDING (X) OBJECT ( )

11. ON NATIONAL REGISTER? YES ( ) NO (X)

12. IS IT ELIGIBLE? YES ( ) NO (X)

13. PART OF ESTAB. HIST. DISTRICT? YES ( ) NO (X)

14. DISTRICT POTENTIAL? YES ( ) NO (X)

15. NAME OF ESTABLISHED DISTRICT

16. THEMATIC CATEGORY

17. DATE(S) OR PERIOD ca. 1915

18. STYLE OR DESIGN Saddlebag 12

19. ARCHITECT OR ENGINEER

20. CONTRACTOR OR BUILDER

21. ORIGINAL USE, IF APPARENT Dwelling 1041 FH

22. PRESENT USE Dwelling

23. OWNERSHIP PUBLIC ( ) PRIVATE (X)

24. OWNER'S NAME AND ADDRESS IF KNOWN

25. OPEN TO PUBLIC? YES ( ) NO (X)

26. LOCAL CONTACT PERSON OR ORGANIZATION

27. OTHER SURVEYS IN WHICH INCLUDED

28. NO. OF STORIES 1 1/2

29. BASEMENT? YES (X) NO ( )

30. FOUNDATION MATERIAL Stone

31. WALL CONSTRUCTION Wood

32. ROOF TYPE AND MATERIAL Gable/Metal FH

33. NO. OF BAYS FRONT 4 SIDE 1

34. WALL TREATMENT Asbestos Shingles

35. PLAN SHAPE Rectangular

36. CHANGES (EXPLAIN IN NO. 42) ADDITION ( ) ALTERED (X) MOVED ( )

37. CONDITION INTERIOR ____ EXTERIOR Good

38. PRESERVATION UNDERWAY? YES ( ) NO ( )

39. ENDANGERED? BY WHAT? YES ( ) NO (X)

40. VISIBLE FROM PUBLIC ROAD? YES (X) NO ( )

41. DISTANCE FROM AND FRONTAGE ON ROAD

42. FURTHER DESCRIPTION OF IMPORTANT FEATURES

See continuation sheet.

PHOTO MUST BE PROVIDED

43. HISTORY AND SIGNIFICANCE

See continuation sheet.

44. DESCRIPTION OF ENVIRONMENT AND OUTBUILDINGS

Located in an urban neighborhood. At the rear is a one story frame gable roof garage built ca. 1925.

45. SOURCES OF INFORMATION

See continuation sheet.

46. PREPARED BY Thomason

47. ORGANIZATION Thomason & Assoc.

48. DATE

49. REVISION DATE(S)

RETURN THIS FORM WHEN COMPLETED TO: OFFICE OF HISTORIC PRESERVATION
P.O. BOX 176
JEFFERSON CITY, MISSOURI 65102

IF ADDITIONAL SPACE IS NEEDED, ATTACH SEPARATE SHEET(S) TO THIS FORM

1. NO. 993 12
2. COUNTY Franklin
3. OTHER NAME(S)
4. PRESENT LOCAL NAME(S) OR DESIGNATION(S)
5. OTHER NAME(S)
6. TOWNSHIP 44N
RANGE 1W
SECTION 22

Sketch map of location Site No. _____

Section _____ Township _____ Range _____

Indicate the chief topographical features, such as streams and elevations. Also indicate houses and roads. Indicate the site location by enclosing the site area with dotted line. Note scale of map and portion of section included in sketch map. Include drawings, photographs, etc. on additional pages.

Indicate part of section included in sketch map.



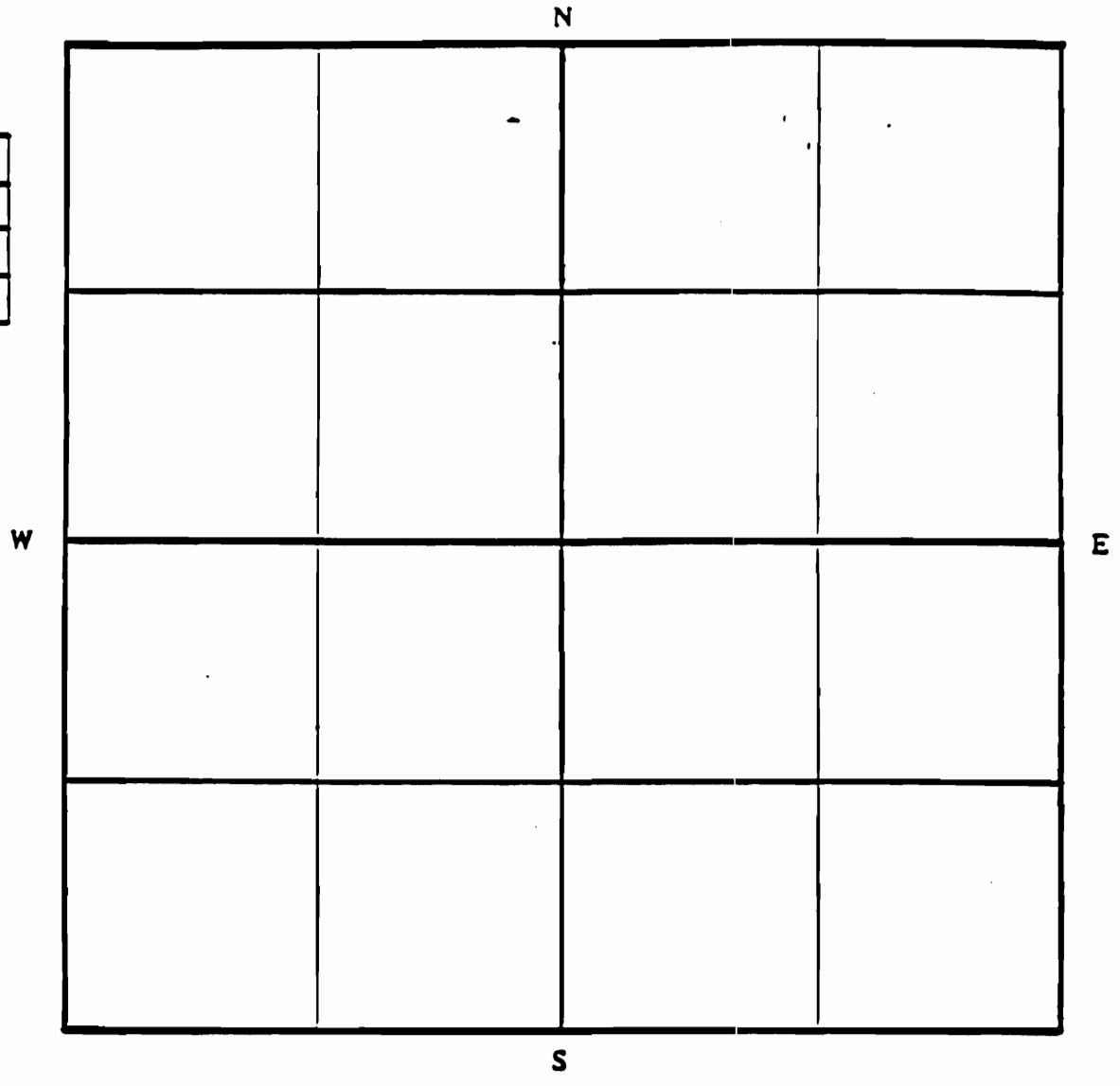

Notes:

THIS IS PROBABLY THE ONE MOST IMPORTANT PART OF THIS DATA FORM!

Please Attach **a copy of a topographic map with the site marked on it.**

Site Number: 993 (continued)

42. 1 1/2 story frame Saddlebag plan dwelling with an interior brick chimney and exterior of asbestos shingles. On the main (E) facade is a partial width one-story shed porch. The porch has original milled columns and a ca. 1960 wrought iron railing. The main entrances have original single light glass and wood doors. Windows are 1/1 rectangular wood sash. At the rear is a shed roof wing.

43. This dwelling appears to have been built between 1915 and 1920. It is not shown on the 1915 Waterworks map.

45. 1915 Waterworks Map.



MISSOURI OFFICE OF HISTORIC PRESERVATION

ARCHITECTURAL/HISTORIC INVENTORY SURVEY FORM

FR-AS-003-412

1. NO. 994
2. COUNTY Franklin
3. LOCATION OF NEGATIVES
4. PRESENT LOCAL NAME(S) OR DESIGNATION(S)
5. OTHER NAME(S)

6. SPECIFIC LEGAL LOCATION TOWNSHIP 44N RANGE 1W SECTION 22
IF CITY OR TOWN, STREET ADDRESS 426 McArthur
7. CITY OR TOWN IF RURAL, VICINITY Washington
8. DESCRIPTION OF LOCATION

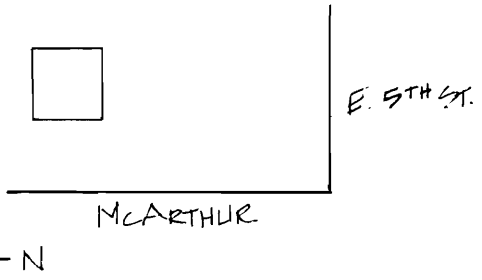

9. COORDINATES UTM
LAT
LONG
10. SITE ( ) STRUCTURE ( )
BUILDING (X) OBJECT ( )
11. ON NATIONAL REGISTER? YES ( ) NO (X)
12. IS IT ELIGIBLE? YES ( ) NO (X)
13. PART OF ESTAB. HIST. DISTRICT? YES ( ) NO (X)
14. DISTRICT POTENTIAL? YES ( ) NO (X)
15. NAME OF ESTABLISHED DISTRICT

16. THEMATIC CATEGORY
17. DATE(S) OR PERIOD ca. 1915
18. STYLE OR DESIGN Gable Front 18
19. ARCHITECT OR ENGINEER
20. CONTRACTOR OR BUILDER
21. ORIGINAL USE, IF APPARENT Dwelling TQ
22. PRESENT USE Dwelling
23. OWNERSHIP PUBLIC ( ) PRIVATE (X)
24. OWNER'S NAME AND ADDRESS IF KNOWN
25. OPEN TO PUBLIC? YES ( ) NO (X)
26. LOCAL CONTACT PERSON OR ORGANIZATION
27. OTHER SURVEYS IN WHICH INCLUDED

28. NO. OF STORIES 1
29. BASEMENT? YES (X) NO ( )
30. FOUNDATION MATERIAL Concrete
31. WALL CONSTRUCTION Wood
32. ROOF TYPE AND MATERIAL Gable/Metal
33. NO. OF BAYS FRONT 3 SIDE 3
34. WALL TREATMENT Asbestos Shingles
35. PLAN SHAPE Rectangular
36. CHANGES (EXPLAIN IN NO. 42) ADDITION ( ) ALTERED (X) MOVED ( )
37. CONDITION INTERIOR _____ EXTERIOR Good
38. PRESERVATION UNDERWAY? YES ( ) NO ( )
39. ENDANGERED? BY WHAT? YES ( ) NO (X)
40. VISIBLE FROM PUBLIC ROAD? YES (X) NO ( )
41. DISTANCE FROM AND FRONTAGE ON ROAD

42. FURTHER DESCRIPTION OF IMPORTANT FEATURES

See continuation sheet.

PHOTO MUST BE PROVIDED

43. HISTORY AND SIGNIFICANCE

See continuation sheet.

44. DESCRIPTION OF ENVIRONMENT AND OUTBUILDINGS

Located in an urban neighborhood. At the rear is a ca. 1930 frame shed roof garage.

45. SOURCES OF INFORMATION

See continuation sheet.

46. PREPARED BY Thomason
47. ORGANIZATION Thomason & Assoc.
48. DATE 2/14/91
49. REVISION DATE(S)

RETURN THIS FORM WHEN COMPLETED TO: OFFICE OF HISTORIC PRESERVATION P.O. BOX 176 JEFFERSON CITY, MISSOURI 65102

IF ADDITIONAL SPACE IS NEEDED, ATTACH SEPARATE SHEET(S) TO THIS FORM

1. NO. 994
2. COUNTY Franklin
3. OTHER NAME(S)
4. PRESENT LOCAL NAME(S) OR DESIGNATION(S)
5. OTHER NAME(S)
6. TOWNSHIP 44N
7. RANGE 1W
8. SECTION 22

Sketch map of location Site No. _____

Section _____ Township _____ Range _____

Indicate the chief topographical features, such as streams and elevations. Also indicate houses and roads. Indicate the site location by enclosing the site area with dotted line. Note scale of map and portion of section included in sketch map. Include drawings, photographs, etc. on additional pages.

Indicate part of section included in sketch map.



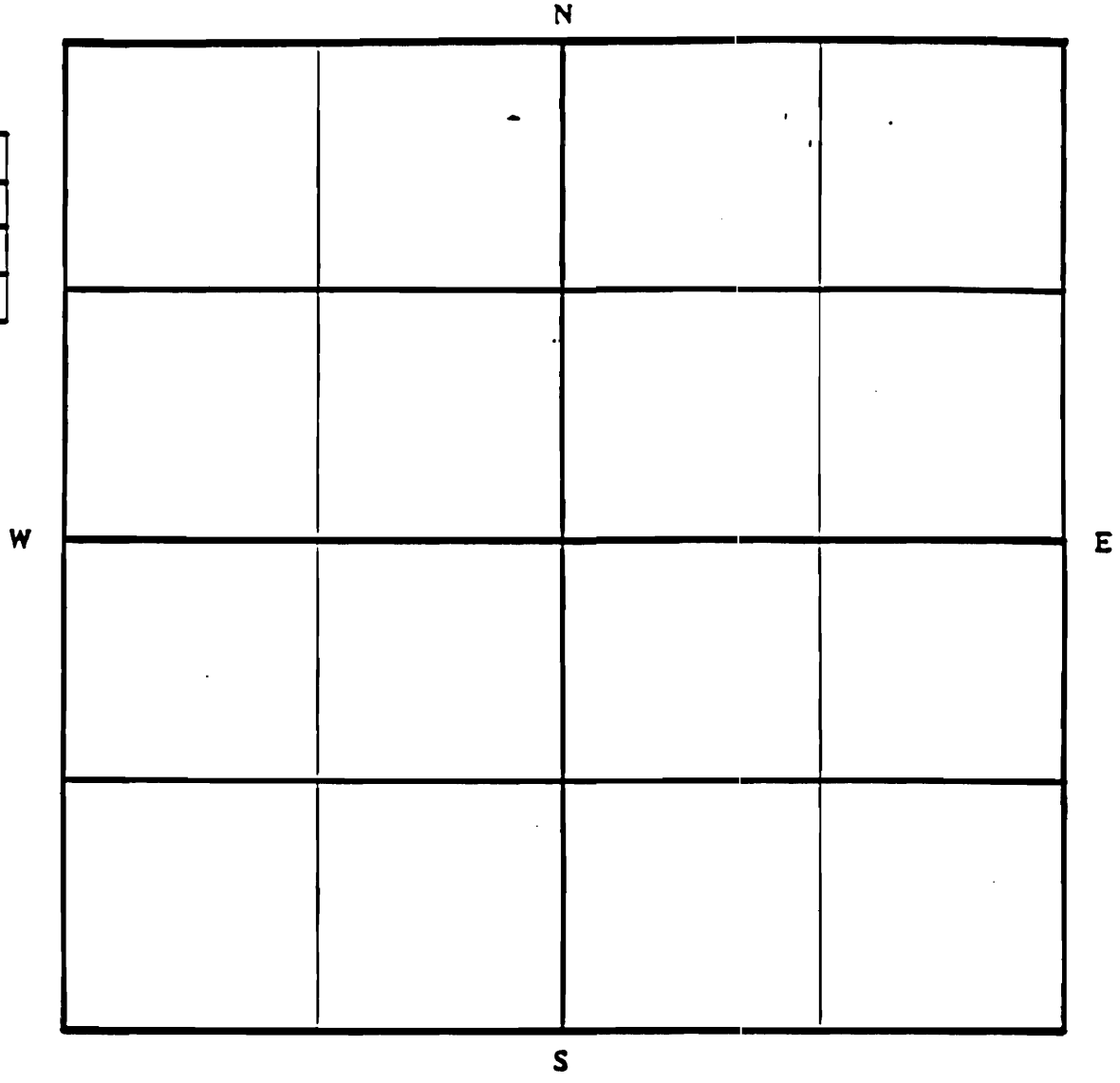

Notes:

THIS IS PROBABLY THE ONE MOST IMPORTANT PART OF THIS DATA FORM!

Please Attach **a copy of a topographic map with the site marked on it.**

Site Number: 994 (continued)

42. One-story frame gable front dwelling with added asbestos shingle exterior. On the main (W) facade is a partial width shed porch with original milled columns and a ca. 1960 wrought iron railing. The main entrance has a single light glass and wood door. Windows are rectangular 1/1 wood sash. In the gable field is a vent window. The house has two interior brick chimneys.

43. This dwelling was built between 1915 and 1920. It is not shown on the 1915 Waterworks map but appears on the 1926 Sanborn map.

45. 1915 Waterworks map, 1926 Sanborn map.



MISSOURI OFFICE OF HISTORIC PRESERVATION

ARCHITECTURAL/HISTORIC INVENTORY SURVEY FORM

FR-AS-003 413

1. NO. 1012

2. COUNTY Franklin

3. LOCATION OF NEGATIVES

4. PRESENT LOCAL NAME(S) OR DESIGNATION(S)

5. OTHER NAME(S) Mueller House

6. SPECIFIC LEGAL LOCATION TOWNSHIP 44N RANGE 1W SECTION 22
IF CITY OR TOWN, STREET ADDRESS 604 MacArthur Street

7. CITY OR TOWN IF RURAL, VICINITY Washington

8. DESCRIPTION OF LOCATION

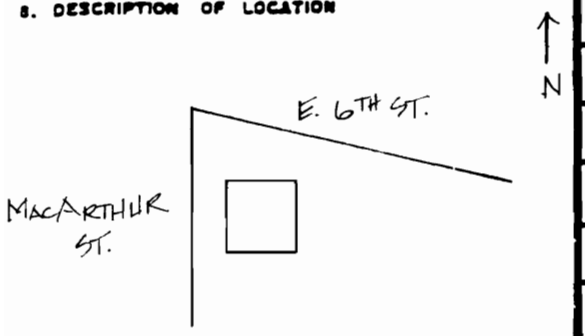

9. COORDINATES UTM
LAT
LONG

10. SITE ( ) STRUCTURE ( )
BUILDING (X) OBJECT ( )

11. ON NATIONAL REGISTER? YES ( ) NO ( )

12. IS IT ELIGIBLE? YES ( ) NO ( )

13. PART OF ESTAB. HIST. DISTRICT? YES ( ) NO ( )

14. DISTRICT POTENTIAL? YES ( ) NO ( )

15. NAME OF ESTABLISHED DISTRICT

16. THEMATIC CATEGORY

17. DATE(S) OR PERIOD ca. 1870

18. STYLE OR DESIGN Hall-Parlor CB

19. ARCHITECT OR ENGINEER

20. CONTRACTOR OR BUILDER

21. ORIGINAL USE, IF APPARENT Dwelling

22. PRESENT USE Dwelling CB

23. OWNERSHIP PUBLIC ( ) PRIVATE (X)

24. OWNER'S NAME AND ADDRESS IF KNOWN
Mary Mueller
604 MacArthur Street

25. OPEN TO PUBLIC? YES ( ) NO (X)

26. LOCAL CONTACT PERSON OR ORGANIZATION

27. OTHER SURVEYS IN WHICH INCLUDED

28. NO. OF STORIES 1

29. BASEMENT? YES ( ) NO (X)

30. FOUNDATION MATERIAL Concrete

31. WALL CONSTRUCTION Wood

32. ROOF TYPE AND MATERIAL Gable/Asphalt GB

33. NO. OF BAYS FRONT 3 SIDE 2

34. WALL TREATMENT Aluminum Siding

35. PLAN SHAPE Rectangular

36. CHANGES (EXPLAIN IN NO. 42) ADDITION ( ) ALTERED (X) MOVED ( )

37. CONDITION
INTERIOR
EXTERIOR

38. PRESERVATION UNDERWAY? YES ( ) NO ( )

39. ENDANGERED? BY WHAT? YES ( ) NO (X)

40. VISIBLE FROM PUBLIC ROAD? YES (X) NO ( )

41. DISTANCE FROM AND FRONTAGE ON ROAD

42. FURTHER DESCRIPTION OF IMPORTANT FEATURES

See continuation sheet.

PHOTO MUST BE PROVIDED

43. HISTORY AND SIGNIFICANCE

See continuation sheet.

44. DESCRIPTION OF ENVIRONMENT AND OUTBUILDINGS

Located in an urban neighborhood. At the rear is a ca. 1950 frame garage.

45. SOURCES OF INFORMATION

See continuation sheet.

46. PREPARED BY Thomason

47. ORGANIZATION Thomason & Assoc.

48. DATE 2/15/92

49. REVISION DATE(S)

RETURN THIS FORM WHEN COMPLETED TO: OFFICE OF HISTORIC PRESERVATION
P.O. BOX 176
JEFFERSON CITY, MISSOURI 65102

IF ADDITIONAL SPACE IS NEEDED, ATTACH SEPARATE SHEET(S) TO THIS FORM

1. NO. 1012
2. COUNTY Franklin
4. PRESENT LOCAL NAME(S) OR DESIGNATION(S)
5. OTHER NAME(S) Mueller House
6. TOWNSHIP 44N
RANGE 1W
SECTION 22

Sketch map of location Site No. _____

Section _____ Township _____ Range _____

Indicate the chief topographical features, such as streams and elevations. Also indicate houses and roads. Indicate the site location by enclosing the site area with dotted line. Note scale of map and portion of section included in sketch map. Include drawings, photographs, etc. on additional pages.

Indicate part of section included in sketch map.



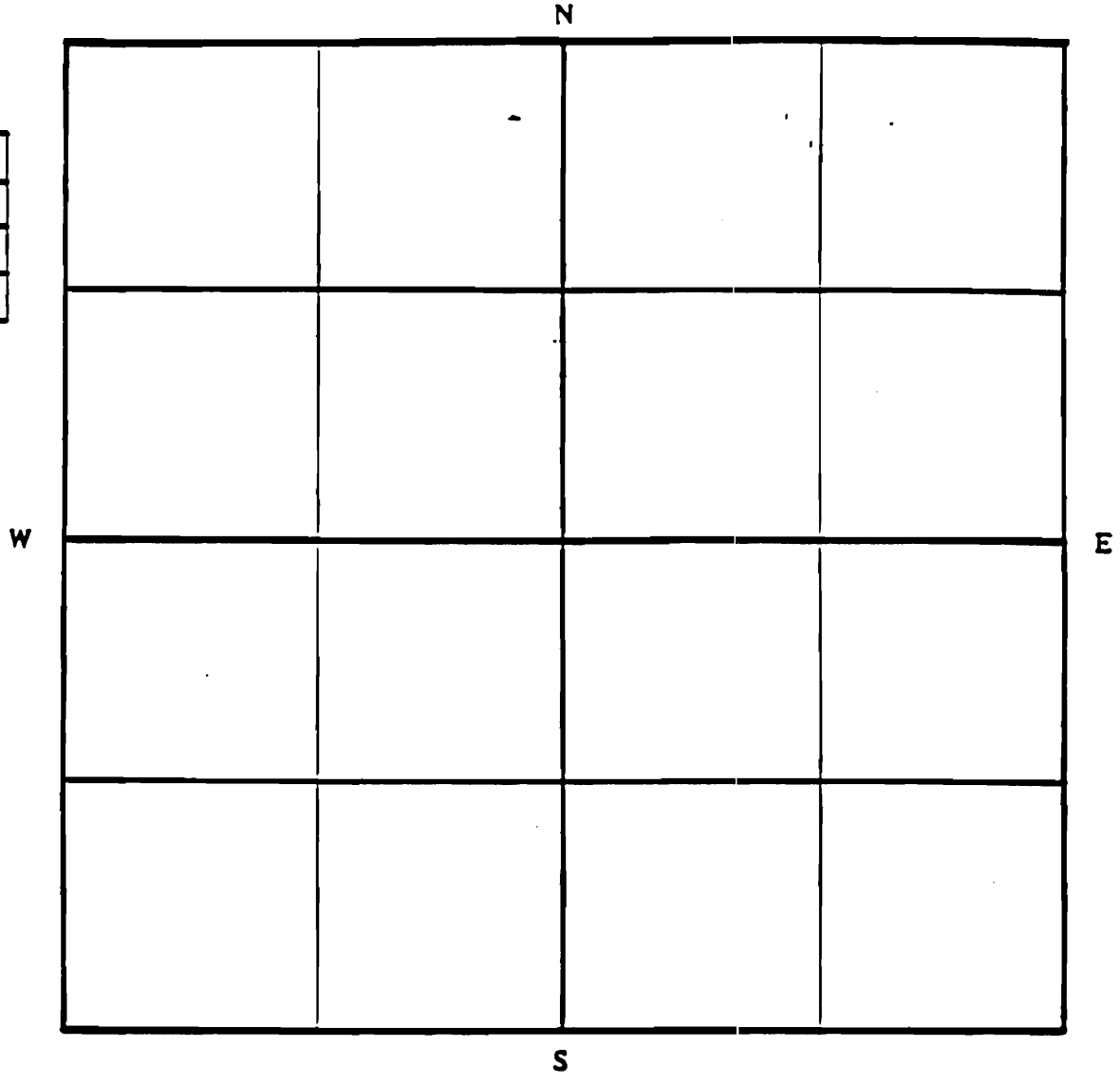

Notes:

THIS IS PROBABLY THE ONE MOST IMPORTANT PART OF THIS DATA FORM!

Please Attach **a copy of a topographic map with the site marked on it.**

Site Number: 1012 (continued)

42. One-story frame dwelling with added aluminum siding. On the main (W) facade is a gable single bay entry porch added ca. 1920 with square columns. The main entrance has an original four-panel wood door with a four-light rectangular transom. Windows are rectangular 6/6 sash. On the (N) facade is an exterior brick flue added ca. 1940. The interior has been remodeled. At the rear is a one-story rear kitchen wing with an original single light glass and wood door. Windows in the ell are 2/2 rectangular wood sash. In the loft area are four-light casement windows.

43. This dwelling is an early frame dwelling built ca. 1870. It has been extensively remodeled. The dwelling is shown on the 1915 Waterworks map and was owned by August Mueller in the early 20th century.

45. Owner and 1915 Waterworks Map.



MISSOURI OFFICE OF HISTORIC PRESERVATION

ARCHITECTURAL/HISTORIC INVENTORY SURVEY FORM

FR-AS-003-414

1. NO. 1013

2. COUNTY Franklin

3. LOCATION OF NEGATIVES

4. PRESENT LOCAL NAME(S) OR DESIGNATION(S)

5. OTHER NAME(S)

6. SPECIFIC LEGAL LOCATION
TOWNSHIP 44N RANGE 1W SECTION 22
IF CITY OR TOWN, STREET ADDRESS
605 MacArthur Street

7. CITY OR TOWN IF RURAL, VICINITY
Washington

8. DESCRIPTION OF LOCATION

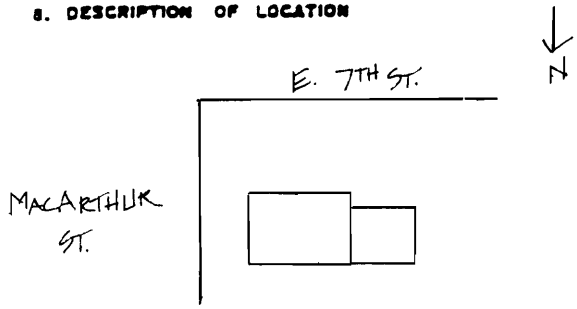

9. COORDINATES UTM
LAT
LONG

10. SITE ( ) STRUCTURE ( )
BUILDING (X) OBJECT ( )

11. ON NATIONAL REGISTER? YES ( ) NO (X)

12. IS IT ELIGIBLE? YES ( ) NO (X)

13. PART OF ESTAB. HIST. DISTRICT? YES ( ) NO (X)

14. DISTRICT POTENTIAL? YES ( ) NO (X)

15. NAME OF ESTABLISHED DISTRICT

16. THEMATIC CATEGORY

17. DATE(S) OR PERIOD
ca. 1915

18. STYLE OR DESIGN
Gable Front 18

19. ARCHITECT OR ENGINEER

20. CONTRACTOR OR BUILDER 28

21. ORIGINAL USE, IF APPARENT
Dwelling TD

22. PRESENT USE
Dwelling

23. OWNERSHIP PUBLIC ( ) PRIVATE (X)

24. OWNER'S NAME AND ADDRESS IF KNOWN

25. OPEN TO PUBLIC? YES ( ) NO (X)

26. LOCAL CONTACT PERSON OR ORGANIZATION

27. OTHER SURVEYS IN WHICH INCLUDED

28. NO. OF STORIES 1 1/2

29. BASEMENT? YES (X) NO ( )

30. FOUNDATION MATERIAL
Concrete

31. WALL CONSTRUCTION
Wood

32. ROOF TYPE AND MATERIAL
Gable/Asphalt GB

33. NO. OF BAYS FRONT 3 SIDE 2

34. WALL TREATMENT
Weatherboard WW

35. PLAN SHAPE Rectangular

36. CHANGES (EXPLAIN IN NO. 42) ADDITION (X) ALTERED ( ) MOVED ( )

37. CONDITION
INTERIOR
EXTERIOR Good

38. PRESERVATION UNDERWAY? YES ( ) NO ( )

39. ENDANGERED? BY WHAT? YES ( ) NO (X)

40. VISIBLE FROM PUBLIC ROAD? YES (X) NO ( )

41. DISTANCE FROM AND FRONTAGE ON ROAD

42. FURTHER DESCRIPTION OF IMPORTANT FEATURES

See continuation sheet.

PHOTO MUST BE PROVIDED

43. HISTORY AND SIGNIFICANCE

See continuation sheet.

44. DESCRIPTION OF ENVIRONMENT AND OUTBUILDINGS

Located in an urban neighborhood.

45. SOURCES OF INFORMATION

See continuation sheet.

46. PREPARED BY
Thomason

47. ORGANIZATION
Thomason & Assoc.

48. DATE
2/15/92

49. REVISION DATE(S)

RETURN THIS FORM WHEN COMPLETED TO: OFFICE OF HISTORIC PRESERVATION
P.O. BOX 176
JEFFERSON CITY, MISSOURI 65102

IF ADDITIONAL SPACE IS NEEDED, ATTACH SEPARATE SHEET(S) TO THIS FORM

1013
Franklin
44N
1W
22

Sketch map of location Site No. _____

Section _____ Township _____ Range _____

Indicate the chief topographical features, such as streams and elevations. Also indicate houses and roads. Indicate the site location by enclosing the site area with dotted line. Note scale of map and portion of section included in sketch map. Include drawings, photographs, etc. on additional pages.

Indicate part of section included in sketch map.



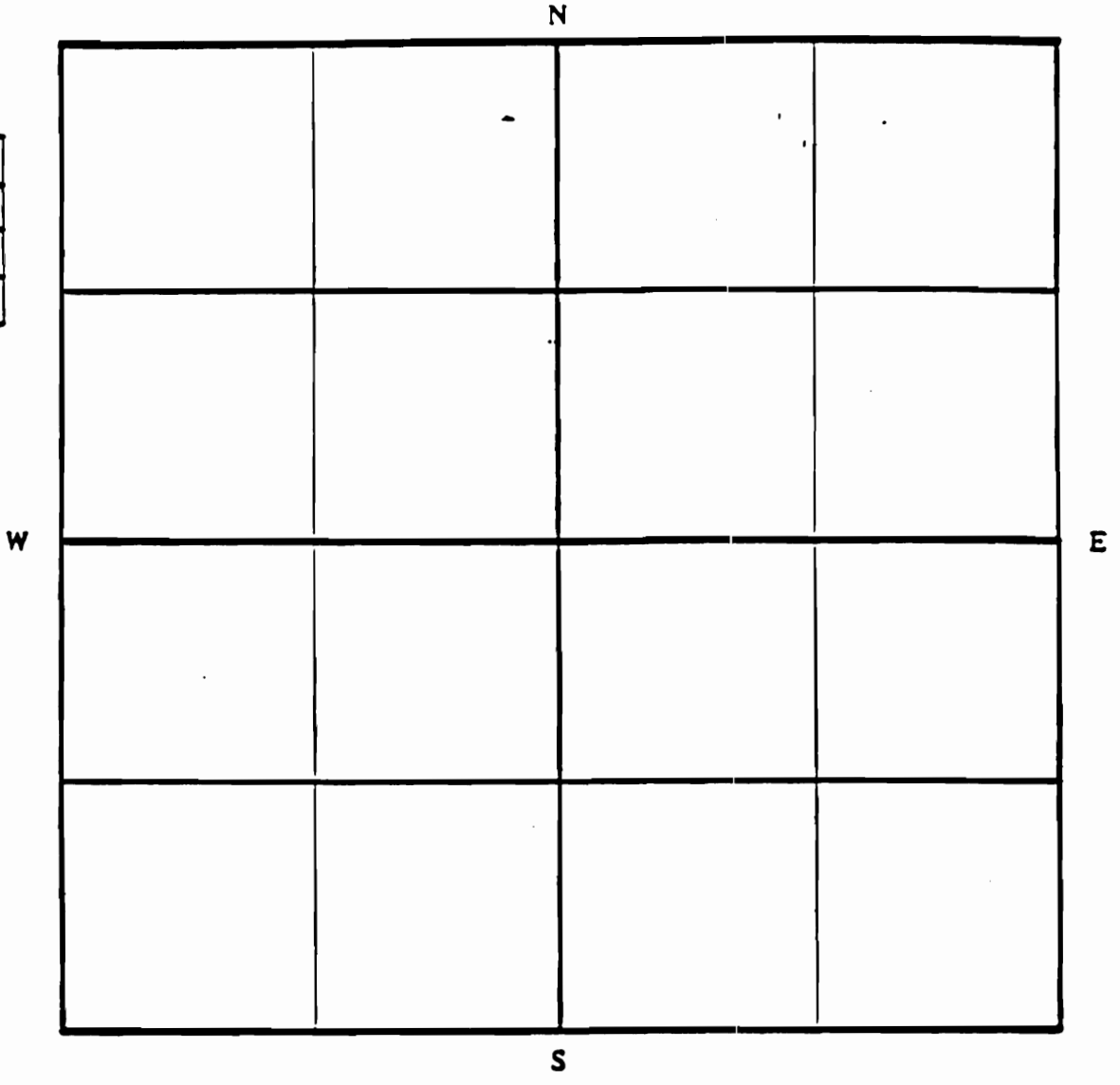

Notes:

THIS IS PROBABLY THE ONE MOST IMPORTANT PART OF THIS DATA FORM!

Please Attach **a copy of a topographic map with the site marked on it.**

Site Number: 1013 (continued)

42. One-story frame dwelling built in a gable front plan. On the main (E) facade is a partial width shed porch with original milled columns and a solid wood railing. The main entrance has a single-light glass and wood door. Windows are 1/1 rectangular wood sash. At the rear is a ca. 1960 frame addition. In the gable field is a single light attic window. At the roofline is an interior brick chimney.

43. This dwelling is not shown on the 1915 Waterworks map but appears to have been built between 1915 and 1920.

45. 1915 Waterworks Map.



MISSOURI OFFICE OF HISTORIC PRESERVATION

ARCHITECTURAL/HISTORIC INVENTORY SURVEY FORM

FR-AS-003-415

1. NO. 1011

2. COUNTY Franklin

3. LOCATION OF NEGATIVES

4. PRESENT LOCAL NAME(S) OR DESIGNATION(S)

5. OTHER NAME(S)

6. SPECIFIC LEGAL LOCATION TOWNSHIP 44N RANGE 1W SECTION 22

IF CITY OR TOWN, STREET ADDRESS 608 MacArthur Street

7. CITY OR TOWN IF RURAL, VICINITY Washington

8. DESCRIPTION OF LOCATION

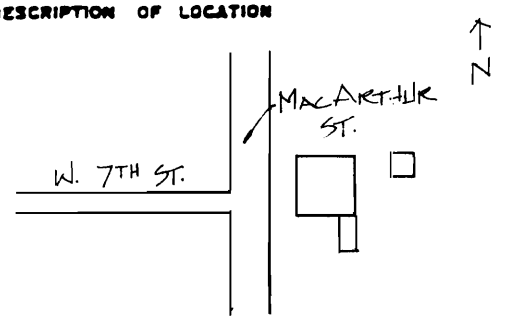

9. COORDINATES UTM
LAT
LONG

10. SITE ( ) STRUCTURE ( )
BUILDING (X) OBJECT ( )

11. ON NATIONAL REGISTER? YES ( ) NO (X)

12. IS IT ELIGIBLE? YES ( ) NO (X)

13. PART OF ESTAB. HIST. DISTRICT? YES ( ) NO (X)

14. DISTRICT POTENTIAL? YES ( ) NO (X)

15. NAME OF ESTABLISHED DISTRICT

16. THEMATIC CATEGORY

17. DATE(S) OR PERIOD ca. 1880

18. STYLE OR DESIGN Single Pen I S

19. ARCHITECT OR ENGINEER

20. CONTRACTOR OR BUILDER

21. ORIGINAL USE, IF APPARENT Dwelling / Out A W

22. PRESENT USE Dwelling

23. OWNERSHIP PUBLIC ( ) PRIVATE (X)

24. OWNER'S NAME AND ADDRESS IF KNOWN

25. OPEN TO PUBLIC? YES ( ) NO (X)

26. LOCAL CONTACT PERSON OR ORGANIZATION

27. OTHER SURVEYS IN WHICH INCLUDED

28. NO. OF STORIES 1 1/2

29. BASEMENT? YES (X) NO ( )

30. FOUNDATION MATERIAL Stone

31. WALL CONSTRUCTION Brick

32. ROOF TYPE AND MATERIAL Gable/Metal

33. NO. OF BAYS FRONT 2 SIDE 2

34. WALL TREATMENT Brick

35. PLAN SHAPE Rectangular

36. CHANGES (EXPLAIN IN NO. 42) ADDITION (X) ALTERED ( ) MOVED ( )

37. CONDITION INTERIOR _____ EXTERIOR Good

38. PRESERVATION UNDERWAY? YES ( ) NO ( )

39. ENDANGERED? BY WHAT? YES ( ) NO (X)

40. VISIBLE FROM PUBLIC ROAD? YES (X) NO ( )

41. DISTANCE FROM AND FRONTAGE ON ROAD

42. FURTHER DESCRIPTION OF IMPORTANT FEATURES

See continuation sheet.

PHOTO MUST BE PROVIDED

43. HISTORY AND SIGNIFICANCE

See continuation sheet.

44. DESCRIPTION OF ENVIRONMENT AND OUTBUILDINGS

Located in an urban neighborhood. At the rear is a ca. 1880 brick smokehouse with an original four-panel door.

45. SOURCES OF INFORMATION

See continuation sheet.

46. PREPARED BY Thomason

47. ORGANIZATION Thomason & Assoc.

48. DATE 2/15/92

49. REVISION DATE(S)

RETURN THIS FORM WHEN COMPLETED TO: OFFICE OF HISTORIC PRESERVATION
P.O. BOX 176
JEFFERSON CITY, MISSOURI 65102

IF ADDITIONAL SPACE IS NEEDED, ATTACH SEPARATE SHEET(S) TO THIS FORM

1. NO. 1011
2. COUNTY Franklin
3. OTHER NAME(S)
4. PRESENT LOCAL NAME(S) OR DESIGNATION(S)
5. OTHER NAME(S)
6. TOWNSHIP 44N
7. RANGE 1W
8. SECTION 22

Sketch map of location Site No. _____

Section _____ Township _____ Range _____

Indicate the chief topographical features, such as streams and elevations. Also indicate houses and roads. Indicate the site location by enclosing the site area with dotted line. Note scale of map and portion of section included in sketch map. Include drawings, photographs, etc. on additional pages.

Indicate part of section included in sketch map.



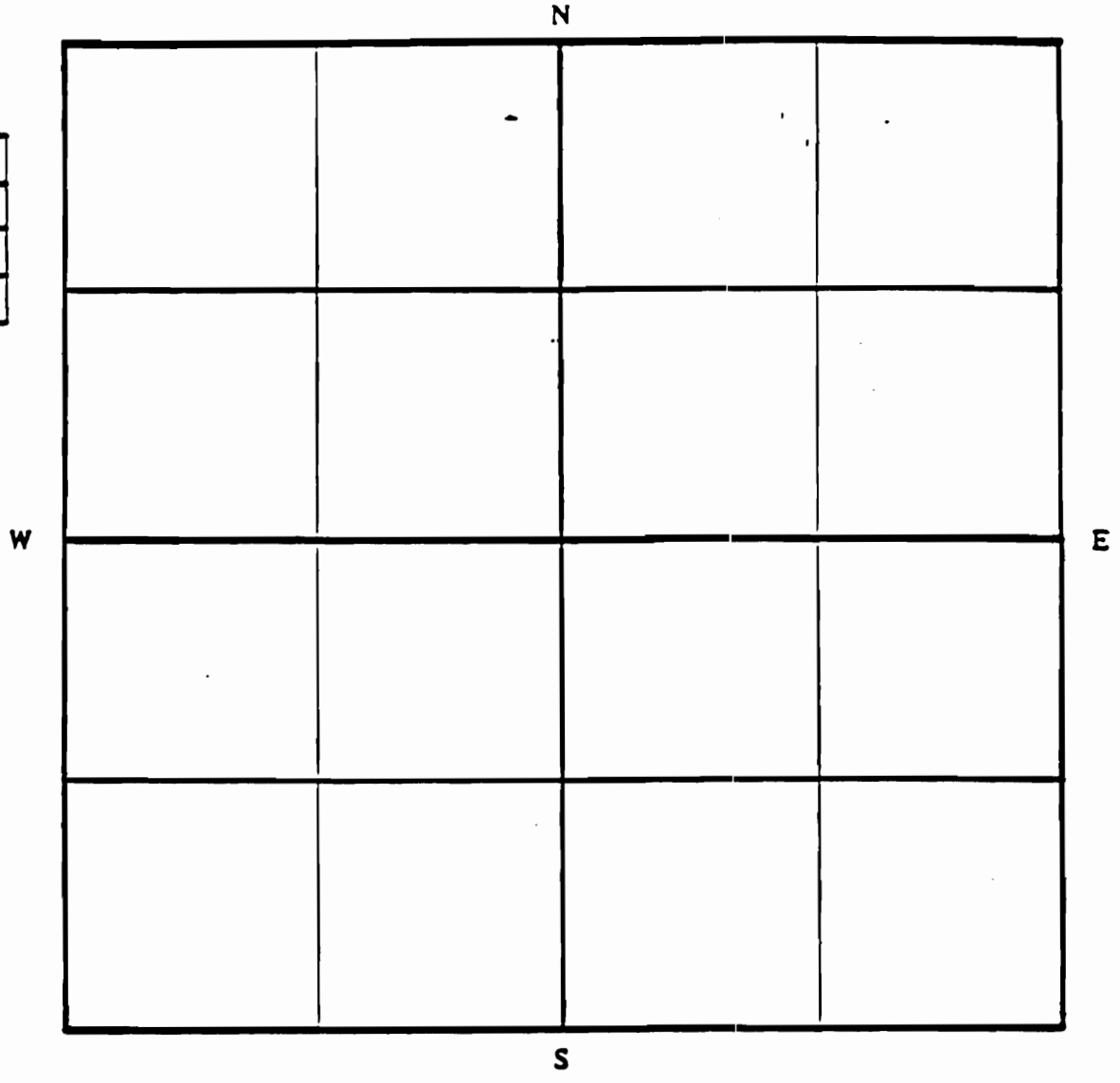

Notes:

THIS IS PROBABLY THE ONE MOST IMPORTANT PART OF THIS DATA FORM!

Please Attach **a copy of a topographic map with the site marked on it.**

Site Number: 1011 (continued)

42. 1 1/2 story brick dwelling with an exterior of five-course common bond brick. On the main facade is an entrance with an original single-light glass and wood door. Over the door is an enclosed transom set within a single course segmental arch. Windows are 6/6 rectangular wood sash set within segmental arches. The dwelling has an exterior wall brick chimney and an original standing seam metal roof. On the south facade is a one-story ca. 1930 lateral wing with a multi-light door and 3/1 vertical sash windows.

43. This brick dwelling was built ca. 1880 and is shown on the 1915 Waterworks map. When built, this lot was on the eastern edge of Washington.

45. 1915 Waterworks Map.



MISSOURI OFFICE OF HISTORIC PRESERVATION

ARCHITECTURAL/HISTORIC INVENTORY SURVEY FORM

FR-AS-003-416

1. NO. 882

2. COUNTY Franklin

3. LOCATION OF NEGATIVES

4. PRESENT LOCAL NAME(S) OR DESIGNATION(S)

5. OTHER NAME(S)

6. SPECIFIC LEGAL LOCATION
TOWNSHIP 44N RANGE 1W SECTION 22
IF CITY OR TOWN, STREET ADDRESS
~~122~~ Mclean St.

7. CITY OR TOWN Washington IF RURAL, VICINITY

8. DESCRIPTION OF LOCATION

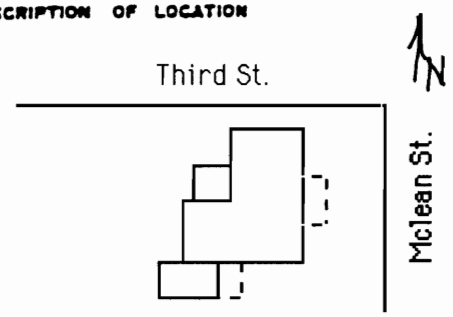

9. COORDINATES UTM
LAT
LONG

10. SITE ( ) STRUCTURE ( )
BUILDING (X) OBJECT ( )

11. ON NATIONAL REGISTER? YES ( ) NO (X)

12. IS IT ELIGIBLE? YES ( ) NO (X)

13. PART OF ESTAB. HIST. DISTRICT? YES ( ) NO (X)

14. DISTRICT POTENTIAL? YES ( ) NO (X)

15. NAME OF ESTABLISHED DISTRICT

16. THEMATIC CATEGORY

17. DATE(S) OR PERIOD
ca. 1890

18. STYLE OR DESIGN
~~House~~ Hall-Parlor 08

19. ARCHITECT OR ENGINEER

20. CONTRACTOR OR BUILDER

21. ORIGINAL USE, IF APPARENT 30
dwelling

22. PRESENT USE CB
dwelling

23. OWNERSHIP PUBLIC ( ) PRIVATE (X)

24. OWNER'S NAME AND ADDRESS IF KNOWN

25. OPEN TO PUBLIC? YES ( ) NO (X)

26. LOCAL CONTACT PERSON OR ORGANIZATION

27. OTHER SURVEYS IN WHICH INCLUDED

28. NO. OF STORIES 1 1/2

29. BASEMENT? YES (X) NO ( )

30. FOUNDATION MATERIAL
stone

31. WALL CONSTRUCTION
brick

32. ROOF TYPE AND MATERIAL
gable, st. seam metal

33. NO. OF BAYS FRONT 4 SIDE 3

34. WALL TREATMENT
7-course 30 30

35. PLAN SHAPE LS rect.

36. CHANGES (EXPLAIN IN NO. 42) ADDITION (X) ALTERED ( ) MOVED ( )

37. CONDITION
INTERIOR
EXTERIOR good

38. PRESERVATION UNDERWAY? YES ( ) NO (X)

39. ENDANGERED? BY WHAT? YES ( ) NO (X)

40. VISIBLE FROM PUBLIC ROAD? YES (X) NO ( )

41. DISTANCE FROM AND FRONTAGE ON ROAD

42. FURTHER DESCRIPTION OF IMPORTANT FEATURES

See continuation sheet.

PHOTO MUST BE PROVIDED

43. HISTORY AND SIGNIFICANCE

See continuation sheet.

44. DESCRIPTION OF ENVIRONMENT AND OUTBUILDINGS
House is located in an urban neighborhood. There are no outbuildings.

45. SOURCES OF INFORMATION
1926 Sanborn, 1919 Atlas

46. PREPARED BY
Betz/Thomason

47. ORGANIZATION
Thomason & Assoc.

48. DATE 1/92

49. REVISION DATE(S)

RETURN THIS FORM WHEN COMPLETED TO: OFFICE OF HISTORIC PRESERVATION
P.O. BOX 176
JEFFERSON CITY, MISSOURI 65102
PH. 314-751-5365

IF ADDITIONAL SPACE IS NEEDED, ATTACH SEPARATE SHEET(S) TO THIS FORM

1. NO. 882
2. COUNTY Franklin
3. PRESENT LOCAL NAME(S) OR DESIGNATION(S)
4. OTHER NAME(S)
5. TOWNSHIP 44N
6. RANGE 1W
7. SECTION 22

Sketch map of location Site No. _____

Section _____ Township _____ Range _____

Indicate the chief topographical features, such as streams and elevations. Also indicate houses and roads. Indicate the site location by enclosing the site area with dotted line. Note scale of map and portion of section included in sketch map. Include drawings, photographs, etc. on additional pages.

Indicate part of section included in sketch map.

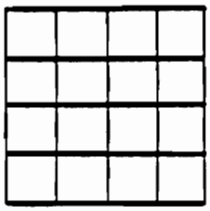



Notes:

THIS IS PROBABLY THE ONE MOST IMPORTANT PART OF THIS DATA FORM!

Please Attach **a copy of a topographic map with the site marked on it.**

Site Number: 882 (continued)

42. The dwelling is a 1 1/2-story brick I-house with a stone foundation, 7-course common bond exterior, and a gable roof of standing seam metal. The front has 4 bays and the side has 3 bays. On the main facade is a central bay porch with a hipped roof of standing seam metal and wrought iron posts and railing. The main entrance has a wood door with a single light transom set within a segmental arch of 2-course header brick. The windows are 1/1 wood sash with wood shutters and are set within segmental arches of 2-course header brick. Awnings are on the south and west. At the roof line is a corbelled brick cornice with dentils. There are interior wall brick chimneys on the north and west. A 1-story brick shed roof addition and a 1-story porch with a fiberglass shed roof are on the south. On the west is a 1-story enclosed wood frame porch with a hipped roof.

43. A 1 1/2-story masonry dwelling with a 1-story masonry garage and a 1-story wood frame outbuilding is shown on this lot (as 301 McLean St.) on the 1926 Sanborn map. This lot is not shown on the earlier Sanborn maps. According to the 1919 atlas, it is Lot 3, Block 3 of Elijah McLean's 3rd Addition.


JAMESTOWN
McLEAN AVE

MISSOURI OFFICE OF HISTORIC PRESERVATION

ARCHITECTURAL/HISTORIC INVENTORY SURVEY FORM

FR-AS-003-417

1. NO. 883

4. PRESENT LOCAL NAME(S) OR DESIGNATION(S)

2. COUNTY Franklin

5. OTHER NAME(S)

3. LOCATION OF NEGATIVES

6. SPECIFIC LEGAL LOCATION
TOWNSHIP 44N RANGE 1W SECTION 22
IF CITY OR TOWN, STREET ADDRESS
341 Mclean St.

7. CITY OR TOWN IF RURAL, VICINITY
Washington

8. DESCRIPTION OF LOCATION

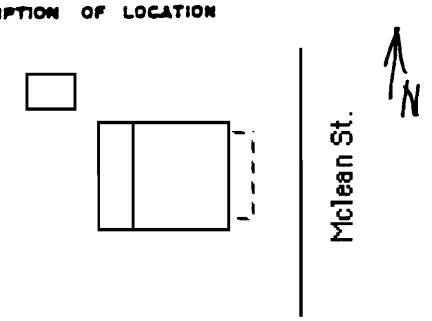

9. COORDINATES UTM
LAT
LONG

10. SITE ( ) STRUCTURE ( )
BUILDING (X) OBJECT ( )

11. ON NATIONAL REGISTER? YES ( ) NO (X)

12. IS IT ELIGIBLE? YES ( ) NO (X)

13. PART OF ESTAB. HIST. DISTRICT? YES ( ) NO (X)

14. DISTRICT POTENTIAL? YES ( ) NO (X)

15. NAME OF ESTABLISHED DISTRICT

16. THEMATIC CATEGORY

17. DATE(S) OR PERIOD
ca. 1920

18. STYLE OR DESIGN
bungalow 22

19. ARCHITECT OR ENGINEER

20. CONTRACTOR OR BUILDER 20

21. ORIGINAL USE, IF APPARENT
dwelling 1041 TO

22. PRESENT USE
dwelling

23. OWNERSHIP PUBLIC ( ) PRIVATE (X)

24. OWNER'S NAME AND ADDRESS IF KNOWN

25. OPEN TO PUBLIC? YES ( ) NO (X)

26. LOCAL CONTACT PERSON OR ORGANIZATION

27. OTHER SURVEYS IN WHICH INCLUDED

28. NO. OF STORIES 1 1/2

29. BASEMENT? YES (X) NO ( )

30. FOUNDATION MATERIAL
concrete

31. WALL CONSTRUCTION
wood frame

32. ROOF TYPE AND MATERIAL
gable, asphalt

33. NO. OF BAYS
FRONT 3 SIDE 3

34. WALL TREATMENT
asbestos

35. PLAN SHAPE rect.

36. CHANGES (EXPLAIN IN NO. 42) ADDITION (X) ALTERED ( ) MOVED ( )

37. CONDITION
INTERIOR
EXTERIOR good

38. PRESERVATION UNDERWAY? YES ( ) NO (X)

39. ENDANGERED? BY WHAT? YES ( ) NO (X)

40. VISIBLE FROM PUBLIC ROAD? YES (X) NO ( )

41. DISTANCE FROM AND FRONTAGE ON ROAD

42. FURTHER DESCRIPTION OF IMPORTANT FEATURES

See continuation sheet.

PHOTO MUST BE PROVIDED

43. HISTORY AND SIGNIFICANCE

See continuation sheet.

44. DESCRIPTION OF ENVIRONMENT AND OUTBUILDINGS
House is located in an urban neighborhood. At the rear is a single bay wood frame garage.

45. SOURCES OF INFORMATION
1926 Sanborn, 1919 Atlas

46. PREPARED BY
Betz/Thomason

47. ORGANIZATION
Thomason & Assoc.

48. DATE
1/92

49. REVISION DATE(S)

RETURN THIS FORM WHEN COMPLETED TO: OFFICE OF HISTORIC PRESERVATION
P.O. BOX 176
JEFFERSON CITY, MISSOURI 65102
PH. 314-751-5365

IF ADDITIONAL SPACE IS NEEDED, ATTACH SEPARATE SHEET(S) TO THIS FORM

1 NO. 883
2 COUNTY Franklin
4. PRESENT LOCAL NAME(S) OR DESIGNATION(S)
5. OTHER NAME(S)
6. TOWNSHIP 44N
RANGE 1W
SECTION 22

Sketch map of location Site No. _____

Section _____ Township _____ Range _____

Indicate the chief topographical features, such as streams and elevations. Also indicate houses and roads. Indicate the site location by enclosing the site area with dotted line. Note scale of map and portion of section included in sketch map. Include drawings, photographs, etc. on additional pages.

Indicate part of section included in sketch map.

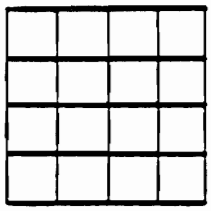



Notes:

THIS IS PROBABLY THE ONE MOST IMPORTANT PART OF THIS DATA FORM!

Please Attach **a copy of a topographic map with the site marked on it.**

Site Number: 883 (continued)

42. The dwelling is a 1 1/2-story wood frame bungalow with a concrete foundation, asbestos shingles exterior, and a gable roof of asphalt shingles. The front has 3 bays and the side has 3 bays. On the main facade is a 3/4 porch with a shed roof of asphalt shingles, square wood columns, and an open railing with square wood balusters. The main entrance has a single light glass and wood door. The windows are 1/1 wood sash. A shed roof dormer with 2 windows is on the east. On the west is a 1-story wood frame addition with a shed roof.

43. A 1-story wood frame dwelling with two 1-story wood frame outbuildings is shown on this lot (as 311 McLean St.) on the 1926 Sanborn map. This lot is not shown on the earlier Sanborn maps. According to the 1919 atlas, it is Lot 8, Block 1 of T. J. Smith's Subdivision.


341
CHEVROLET

MISSOURI OFFICE OF HISTORIC PRESERVATION

ARCHITECTURAL/HISTORIC INVENTORY SURVEY FORM

FR-AS-003-418

1. NO. 884

2. COUNTY Franklin

3. LOCATION OF NEGATIVES

4. PRESENT LOCAL NAME(S) OR DESIGNATION(S)

5. OTHER NAME(S)

6. SPECIFIC LEGAL LOCATION
TOWNSHIP 44N RANGE 1W SECTION 22
IF CITY OR TOWN, STREET ADDRESS
342 Mclean St.

7. CITY OR TOWN IF RURAL, VICINITY
Washington

8. DESCRIPTION OF LOCATION

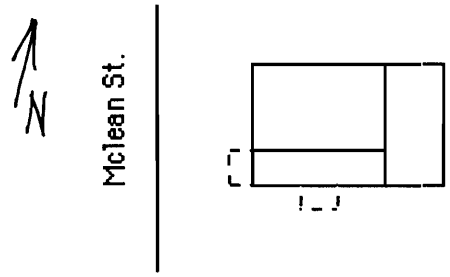

9. COORDINATES UTM
LAT
LONG

10. SITE ( ) STRUCTURE ( )
BUILDING (X) OBJECT ( )

11. ON NATIONAL REGISTER? YES ( ) NO (X)

12. IS IT ELIGIBLE? YES (X) NO ( )

13. PART OF ESTAB. HIST. DISTRICT? YES ( ) NO (X)

14. DISTRICT POTENTIAL? YES (X) NO ( )

15. NAME OF ESTABLISHED DISTRICT

16. THEMATIC CATEGORY

17. DATE(S) OR PERIOD
ca. 1880

18. STYLE OR DESIGN 49

19. ARCHITECT OR ENGINEER

20. CONTRACTOR OR BUILDER

21. ORIGINAL USE, IF APPARENT 30
dwelling

22. PRESENT USE
dwelling

23. OWNERSHIP PUBLIC ( ) PRIVATE (X)

24. OWNER'S NAME AND ADDRESS IF KNOWN

25. OPEN TO PUBLIC? YES (X) NO ( )

26. LOCAL CONTACT PERSON OR ORGANIZATION

27. OTHER SURVEYS IN WHICH INCLUDED

28. NO. OF STORIES 1 1/2

29. BASEMENT? YES ( ) NO (X)

30. FOUNDATION MATERIAL
concrete/stone

31. WALL CONSTRUCTION
wood frame/brick

32. ROOF TYPE AND MATERIAL
gable, asphalt FFSD

33. NO. OF BAYS
FRONT 2 SIDE 3

34. WALL TREATMENT
asbestos/6-course

35. PLAN SHAPE rect.

36. CHANGES (EXPLAIN IN NO. 42) ADDITION (X) ALTERED ( ) MOVED ( )

37. CONDITION
INTERIOR
EXTERIOR good

38. PRESERVATION UNDERWAY? YES ( ) NO (X)

39. ENDANGERED? BY WHAT? YES ( ) NO (X)

40. VISIBLE FROM PUBLIC ROAD? YES (X) NO ( )

41. DISTANCE FROM AND FRONTAGE ON ROAD

42. FURTHER DESCRIPTION OF IMPORTANT FEATURES

See continuation sheet.

PHOTO MUST BE PROVIDED

43. HISTORY AND SIGNIFICANCE

See continuation sheet.

44. DESCRIPTION OF ENVIRONMENT AND OUTBUILDINGS
House is located in an urban neighborhood. There are no outbuildings.

45. SOURCES OF INFORMATION
1926 Sanborn, 1915 Water Wcrks Improvements Map, 1919 Atlas

46. PREPARED BY
Betz/Thomason

47. ORGANIZATION
Thomason & Assoc.

48. DATE 1/92

49. REVISION DATE(S)

RETURN THIS FORM WHEN COMPLETED TO: OFFICE OF HISTORIC PRESERVATION
P.O. BOX 176
JEFFERSON CITY, MISSOURI 65102
PH. 314-751-5365

IF ADDITIONAL SPACE IS NEEDED, ATTACH SEPARATE SHEET(S) TO THIS FORM

1-1/2 | 2. COUNTY Franklin | 4. PRESENT LOCAL NAME(S) OR DESIGNATION(S) | 5. OTHER NAME(S) | 6. TOWNSHIP 44N | RANGE 1W | SECTION 22

Sketch map of location Site No. _____

Section _____ Township _____ Range _____

Indicate the chief topographical features, such as streams and elevations. Also indicate houses and roads. Indicate the site location by enclosing the site area with dotted line. Note scale of map and portion of section included in sketch map. Include drawings, photographs, etc. on additional pages.

Indicate part of section included in sketch map.

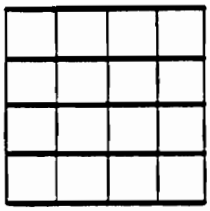



Notes:

THIS IS PROBABLY THE ONE MOST IMPORTANT PART OF THIS DATA FORM!

Please Attach **a copy of a topographic map with the site marked on it.**

Site Number: 884 (continued)

42. The dwelling is a 1-story brick structure with a stone foundation, 6-course common bond exterior, and a gable roof of asphalt shingles with stepped parapets. The front has 2 bays and the side has 3 bays. On the main facade is a gable roof stoop over a multi-light glass and wood door. A shed roof stoop over a secondary entrance with a multi-light glass and wood door is on the south. The windows are 6/6 wood sash with ornamental shutters. There are interior wall brick chimney on the east and west. On the east is a 1-story wood frame addition with a concrete foundation and asbestos siding exterior.

43. A 1-story masonry dwelling with a 1-story wood frame stable, a 1-story wood frame garage, and a 1-story wood frame outbuilding is shown on this lot (as 314 McLean St.) on the 1926 Sanborn map. This lot is not shown on the earlier Sanborn maps. A building is shown at this location on the 1915 Water Works Improvements Map. According to the 1919 atlas, it is on Block 2 of T. J. Smith's Subdivision.



MISSOURI OFFICE OF HISTORIC PRESERVATION

ARCHITECTURAL/HISTORIC INVENTORY SURVEY FORM

FR-AS-003-417

1. NO. 885

2. COUNTY Franklin

3. LOCATION OF NEGATIVES

4. PRESENT LOCAL NAME(S) OR DESIGNATION(S)

5. OTHER NAME(S)

6. SPECIFIC LEGAL LOCATION
TOWNSHIP 44N RANGE 1W SECTION 22
IF CITY OR TOWN, STREET ADDRESS
355 Mclean St.

7. CITY OR TOWN IF RURAL, VICINITY
Washington

8. DESCRIPTION OF LOCATION

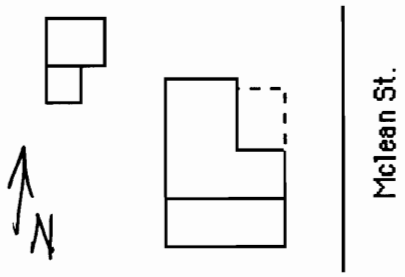

9. COORDINATES UTM
LAT
LONG

10. SITE ( ) STRUCTURE ( )
BUILDING (X) OBJECT ( )

11. ON NATIONAL REGISTER? YES ( ) NO (X)

12. IS IT ELIGIBLE? YES ( ) NO (X)

13. PART OF ESTAB. HIST. DISTRICT? YES ( ) NO (X)

14. DISTRICT POTENTIAL? YES (X) NO ( )

15. NAME OF ESTABLISHED DISTRICT

16. THEMATIC CATEGORY

17. DATE(S) OR PERIOD
ca. 1900

18. STYLE OR DESIGN
Gabled Ell

19. ARCHITECT OR ENGINEER

20. CONTRACTOR OR BUILDER

21. ORIGINAL USE, IF APPARENT
dwelling

22. PRESENT USE
dwelling

23. OWNERSHIP PUBLIC ( ) PRIVATE (X)

24. OWNER'S NAME AND ADDRESS IF KNOWN

25. OPEN TO PUBLIC? YES ( ) NO (X)

26. LOCAL CONTACT PERSON OR ORGANIZATION

27. OTHER SURVEYS IN WHICH INCLUDED

28. NO. OF STORIES 1 - 1

29. BASEMENT? YES (X) NO ( )

30. FOUNDATION MATERIAL
stone

31. WALL CONSTRUCTION
wood frame

32. ROOF TYPE AND MATERIAL
gable, st. seam metal

33. NO. OF BAYS
FRONT 3 SIDE 2

34. WALL TREATMENT
asbestos

35. PLAN SHAPE ell

36. CHANGES (EXPLAIN IN NO. 42) ADDITION (X) ALTERED ( ) MOVED ( )

37. CONDITION
INTERIOR
EXTERIOR poor

38. PRESERVATION UNDERWAY? YES ( ) NO (X)

39. ENDANGERED? BY WHAT? neglect YES (X) NO ( )

40. VISIBLE FROM PUBLIC ROAD? YES (X) NO ( )

41. DISTANCE FROM AND FRONTAGE ON ROAD

42. FURTHER DESCRIPTION OF IMPORTANT FEATURES

See continuation sheet.

PHOTO MUST BE PROVIDED

43. HISTORY AND SIGNIFICANCE

See continuation sheet.

44. DESCRIPTION OF ENVIRONMENT AND OUTBUILDINGS
House is located in an urban neighborhood. At the rear is a wood frame garage with an attached wood frame outbuilding.

45. SOURCES OF INFORMATION
1926 Sanborn, 1919 Atlas

46. PREPARED BY
Betz/Thomason

47. ORGANIZATION
Thomason & Assoc.

48. DATE 1/92

49. REVISION DATE(S)

RETURN THIS FORM WHEN COMPLETED TO: OFFICE OF HISTORIC PRESERVATION
P.O. BOX 176
JEFFERSON CITY, MISSOURI 65102
PH. 314-751-5365

IF ADDITIONAL SPACE IS NEEDED, ATTACH SEPARATE SHEET(S) TO THIS FORM

1 NO. 885
2 COUNTY Franklin
4. PRESENT LOCAL NAME(S) OR DESIGNATION(S)
5. OTHER NAME(S)
6. TOWNSHIP 44N
RANGE 1W
SECTION 22

Sketch map of location Site No. _____

Section _____ Township _____ Range _____

Indicate the chief topographical features, such as streams and elevations. Also indicate houses and roads. Indicate the site location by enclosing the site area with dotted line. Note scale of map and portion of section included in sketch map. Include drawings, photographs, etc. on additional pages.

Indicate part of section included in sketch map.

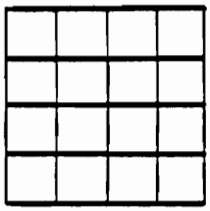



Notes:

THIS IS PROBABLY THE ONE MOST IMPORTANT PART OF THIS DATA FORM!

Please Attach **a copy of a topographic map with the site marked on it.**

42. The dwelling is a 1-story wood frame structure with a stone foundation, asbestos shingles exterior, and a gable roof of standing seam metal. The front has 3 bays and the side has 2 bays. On the main facade is an other bay porch with a shed roof of standing seam metal, square wood columns, and a wrought iron railing. The main entrance has a single light glass and wood door. The windows are 1/1 wood sash. There is a central interior wall brick chimney. On the south is a 1-story wood frame addition with a shed roof.

43. A 1-story wood frame dwelling is shown on this lot on the 1926 Sanborn map. This lot is not shown on the earlier Sanborn maps. According to the 1919 atlas, it is Block 10 of T. J. Smith's Subdivision.



MISSOURI OFFICE OF HISTORIC PRESERVATION

ARCHITECTURAL/HISTORIC INVENTORY SURVEY FORM

FR-AS003-420

1. NO. 1064

2. COUNTY Franklin

3. LOCATION OF NEGATIVES

4. PRESENT LOCAL NAME(S) OR DESIGNATION(S)

5. OTHER NAME(S) Lucinda Owens Mansion

6. SPECIFIC LEGAL LOCATION TOWNSHIP 44N RANGE 1W SECTION 22

IF CITY OR TOWN, STREET ADDRESS E. Main St.

7. CITY OR TOWN IF RURAL, VICINITY Washington

8. DESCRIPTION OF LOCATION

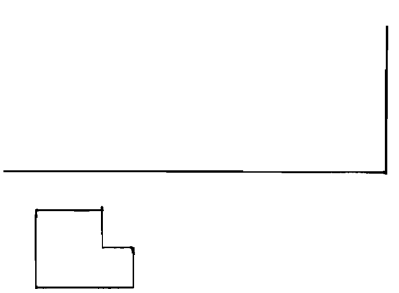

9. COORDINATES UTM

LAT

LONG

10. SITE ( ) STRUCTURE ( )
BUILDING (X) OBJECT ( )

11. ON NATIONAL REGISTER ? YES ( ) NO (X)

12. IS IT ELIGIBLE ? YES (X) NO ( )

13. PART OF ESTAB. HIST. DISTRICT ? YES ( ) NO ( )

14. DISTRICT POTENTIAL ? YES ( ) NO ( )

15. NAME OF ESTABLISHED DISTRICT

16. THEMATIC CATEGORY

17. DATE(S) OR PERIOD ca. 1838

18. STYLE OR DESIGN Greek Revival 31 09

19. ARCHITECT OR ENGINEER

20. CONTRACTOR OR BUILDER 30 40

21. ORIGINAL USE, IF APPARENT Dwelling TQ DK

22. PRESENT USE Dwelling

23. OWNERSHIP PUBLIC ( ) PRIVATE (X)

24. OWNER'S NAME AND ADDRESS IF KNOWN

25. OPEN TO PUBLIC ? YES ( ) NO (X)

26. LOCAL CONTACT PERSON OR ORGANIZATION

27. OTHER SURVEYS IN WHICH INCLUDED

28. NO. OF STORIES 2-2-2

29. BASEMENT ? YES (X) NO ( )

30. FOUNDATION MATERIAL Stone

31. WALL CONSTRUCTION Brick

32. ROOF TYPE AND MATERIAL Gable/Metal GB GB

33. NO. OF BAYS FRONT 5 SIDE

34. WALL TREATMENT Brick

35. PLAN SHAPE Rectangular

36. CHANGES (EXPLAIN IN NO. 42) ADDITION ( ) ALTERED (X) MOVED ( )

37. CONDITION INTERIOR Good EXTERIOR Good

38. PRESERVATION UNDERWAY ? YES ( ) NO ( )

39. ENDANGERED ? BY WHAT ? YES ( ) NO (X)

40. VISIBLE FROM PUBLIC ROAD ? YES (X) NO ( )

41. DISTANCE FROM AND FRONTAGE ON ROAD

42. FURTHER DESCRIPTION OF IMPORTANT FEATURES

See continuation sheet.

PHOTO MUST BE PROVIDED

43. HISTORY AND SIGNIFICANCE

See continuation sheet.

44. DESCRIPTION OF ENVIRONMENT AND OUTBUILDINGS

45. SOURCES OF INFORMATION

See continuation sheet.

46. PREPARED BY Thomason

47. ORGANIZATION Thomason & Assoc.

48. DATE 3/22/92

49. REVISION DATE(S)

RETURN THIS FORM WHEN COMPLETED TO: OFFICE OF HISTORIC PRESERVATION
P.O. BOX 176
JEFFERSON CITY, MISSOURI 65102

IF ADDITIONAL SPACE IS NEEDED, ATTACH SEPARATE SHEET(S) TO THIS FORM

1. NO. 1065

2. COUNTY Franklin

3. PRESENT LOCAL NAME(S) OR DESIGNATION(S)

4. OTHER NAME(S)

5. TOWNSHIP 44N

6. RANGE 1W

7. SECTION 22

Sketch map of location

Site No. _____

Section _____ Township _____ Range _____

Indicate the chief topographical features, such as streams and elevations. Also indicate houses and roads. Indicate the site location by enclosing the site area with dotted line. Note scale of map and portion of section included in sketch map. Include drawings, photographs, etc. on additional pages.

Indicate part of section included in sketch map.



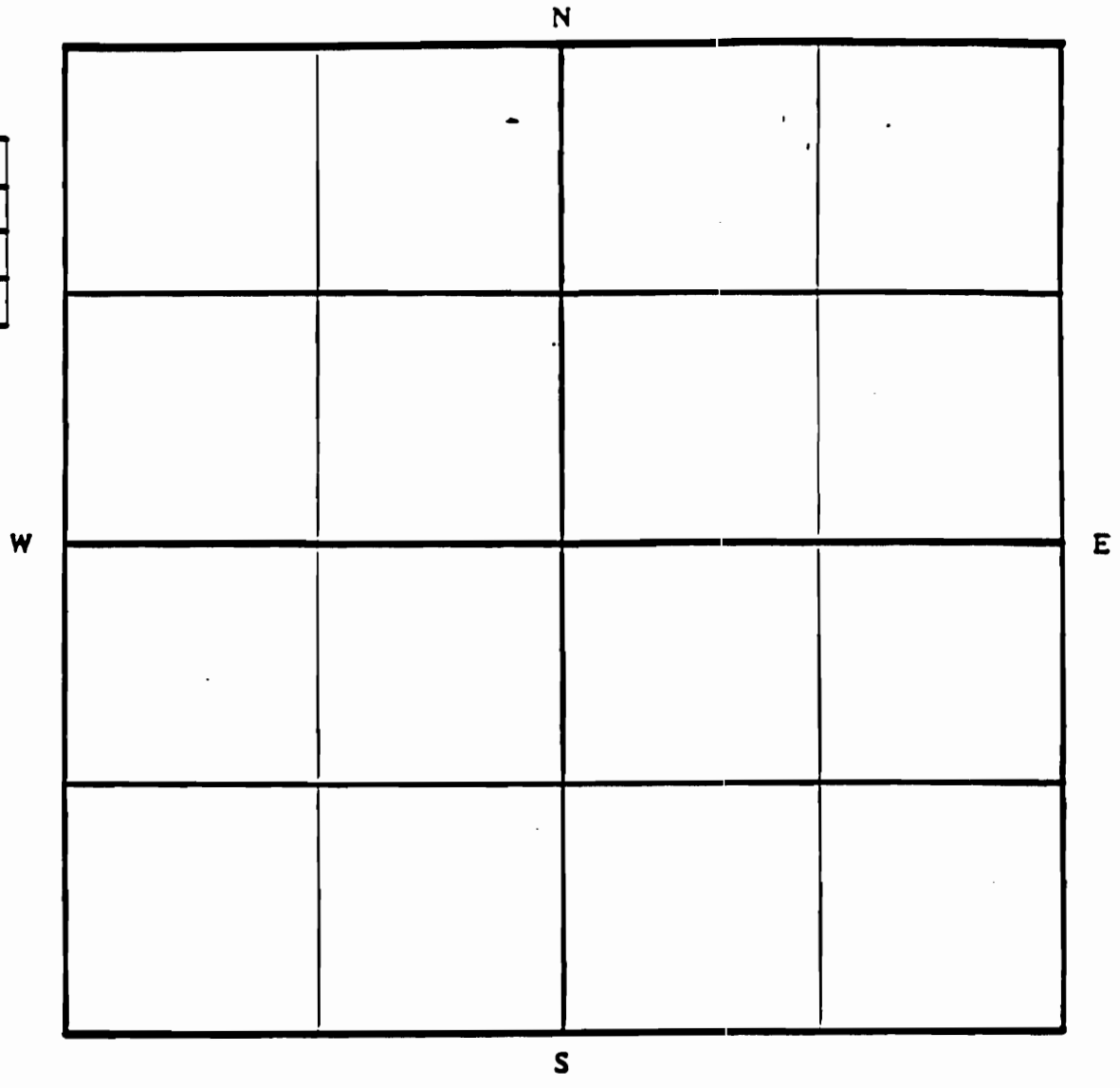

Notes:

THIS IS PROBABLY THE ONE MOST IMPORTANT PART OF THIS DATA FORM!

Please Attach **a copy of a topographic map with the site marked on it.**

42. Two-story brick, central hall, Greek Revival influenced dwelling built ca. 1838. The house has interior wall brick chimneys and an exterior of 5 course common bond brick. On the main (N) facade is a one-story porch added ca. 1910 with chamfered porch columns and added screen panels. At the roofline is a balustrade with square balusters. The main entrance has a ca. 1920 multi-light glass and wood door. The entrance has original four-light sidelights and an eight-light transom. Over the door is a wood lintel. Windows are original 6/6 rectangular wood sash with wood sills and lintels. At the roofline is a corbelled brick cornice. At the rear is a long brick ell built in two different stages. The original ell was built ca. 1838 and has ca. 1880 and ca. 1900 glass and wood doors and three-light rectangular transoms. Over two of the doors are jack arches. The later ell section was built ca. 1850 and has a large opening on the east facade filled in with brick. This opening appears to have been to accommodate a carriage or stable. The rear facade of the dwelling has two ca. 1910 wood porches. A garage door has been added on the west facade of the rear ell. The west facade of the main section has an original two panel wood door with five-light sidelights and a four light transom.

43. The Lucinda Owens House was built ca. 1838 on the bluff overlooking the Missouri River. Lucinda Owens was the wife of Washington founder William Owens who died in 1834. Following settlement of her husband's estate, Mrs. Owens subdivided part of her lands to lay out the town of Washington. She built this dwelling around 1838-39 when in the midst of platting the city. She lived at this dwelling until her death in 1860. The house has since had a number of owners and the present owners, Walter and Linda Larson, are

converting the dwelling to a bed and breakfast. The house meets National Register criteria A and C for Settlement and Architecture.

45. A History of Washington, Missouri.





MISSOURI OFFICE OF HISTORIC PRESERVATION

ARCHITECTURAL/HISTORIC INVENTORY SURVEY FORM

FR-AS-003-421

1. NO. 665

2. COUNTY Franklin

3. LOCATION OF NEGATIVES

4. PRESENT LOCAL NAME(S) OR DESIGNATION(S)

5. OTHER NAME(S)

6. SPECIFIC LEGAL LOCATION TOWNSHIP 44N RANGE 1W SECTION 15

IF CITY OR TOWN, STREET ADDRESS 715 West Main Street

7. CITY OR TOWN IF RURAL, VICINITY Washington

8. DESCRIPTION OF LOCATION

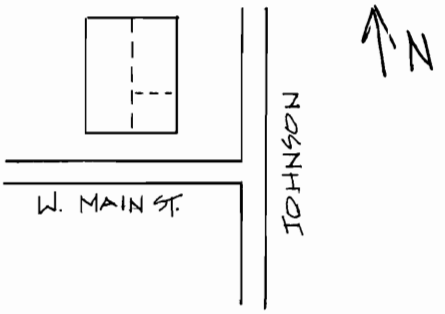

9. COORDINATES UTM
LAT
LONG

10. SITE ( ) STRUCTURE ( )
BUILDING (X) OBJECT ( )

11. ON NATIONAL REGISTER? YES ( ) NO (X)

12. IS IT ELIGIBLE? YES (X) NO ( )

13. PART OF ESTAB. HIST. DISTRICT? YES ( ) NO (X)

14. DISTRICT POTENTIAL? YES (X) NO ( )

15. NAME OF ESTABLISHED DISTRICT

16. THEMATIC CATEGORY

17. DATE(S) OR PERIOD ca. 1925

18. STYLE OR DESIGN Bungalow 22

19. ARCHITECT OR ENGINEER

20. CONTRACTOR OR BUILDER

21. ORIGINAL USE, IF APPARENT Dwelling 2063

22. PRESENT USE Dwelling R1

23. OWNERSHIP PUBLIC ( ) PRIVATE (X)

24. OWNER'S NAME AND ADDRESS IF KNOWN

25. OPEN TO PUBLIC? YES ( ) NO (X)

26. LOCAL CONTACT PERSON OR ORGANIZATION

27. OTHER SURVEYS IN WHICH INCLUDED

28. NO. OF STORIES 2

29. BASEMENT? YES (X) NO ( )

30. FOUNDATION MATERIAL Concrete

31. WALL CONSTRUCTION Stone/Wood

32. ROOF TYPE AND MATERIAL Gable/Asphalt 06

33. NO. OF BAYS FRONT 3 SIDE 3

34. WALL TREATMENT 40 61 Flagstone/Stucco

35. PLAN SHAPE Rectang.

36. CHANGES (EXPLAIN IN NO. 42) ADDITION ( ) ALTERED ( ) MOVED ( )

37. CONDITION INTERIOR ____ EXTERIOR Good

38. PRESERVATION UNDERWAY? YES ( ) NO ( )

39. ENDANGERED? BY WHAT? YES ( ) NO (X)

40. VISIBLE FROM PUBLIC ROAD? YES (X) NO ( )

41. DISTANCE FROM AND FRONTAGE ON ROAD

42. FURTHER DESCRIPTION OF IMPORTANT FEATURES

See continuation sheet.

PHOTO MUST BE PROVIDED

43. HISTORY AND SIGNIFICANCE

See continuation sheet.

44. DESCRIPTION OF ENVIRONMENT AND OUTBUILDINGS

Located in an urban neighborhood.

45. SOURCES OF INFORMATION

See continuation sheet.

46. PREPARED BY Thomason

47. ORGANIZATION Thomason & Assoc.

48. DATE 11/2/91

49. REVISION DATE(S)

RETURN THIS FORM WHEN COMPLETED TO: OFFICE OF HISTORIC PRESERVATION
P.O. BOX 176
JEFFERSON CITY, MISSOURI 65102

IF ADDITIONAL SPACE IS NEEDED, ATTACH SEPARATE SHEET(S) TO THIS FORM

1 NO. 665
2 COUNTY Franklin
4 PRESENT LOCAL NAME(S) OR DESIGNATION(S)
5 OTHER NAME(S)
6 TOWNSHIP 44N
RANGE 1W
SECTION 15

Sketch map of location Site No. _____

Section _____ Township _____ Range _____

Indicate the chief topographical features, such as streams and elevations. Also indicate houses and roads. Indicate the site location by enclosing the site area with dotted line. Note scale of map and portion of section included in sketch map. Include drawings, photographs, etc. on additional pages.

Indicate part of section included in sketch map.

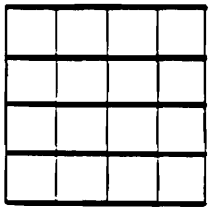

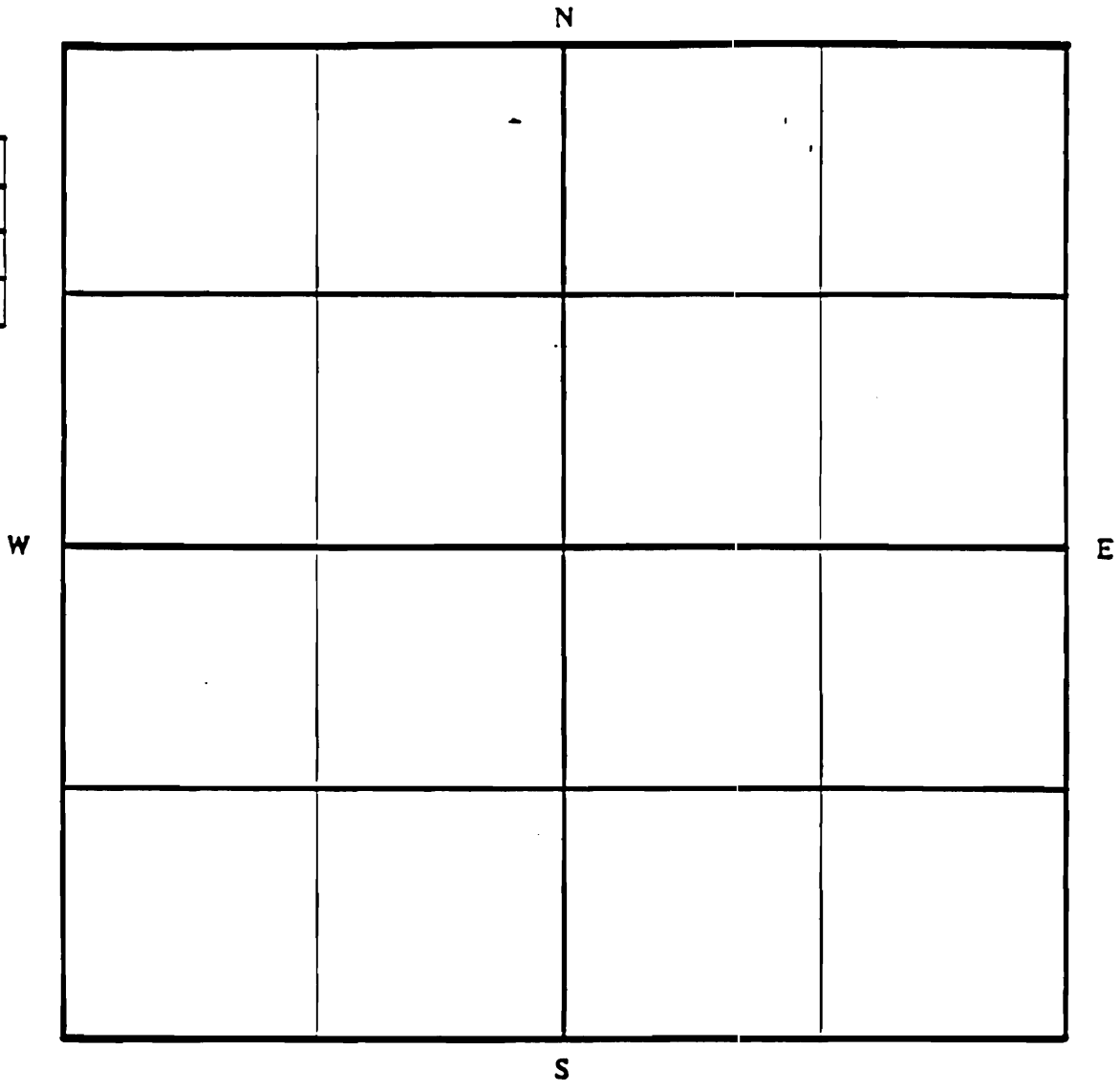

Notes:

THIS IS PROBABLY THE ONE MOST IMPORTANT PART OF THIS DATA FORM!

Please Attach **a copy of a topographic map with the site marked on it.**

Site Number: 665 (continued)

42. Two-story Gable Front bungalow built ca. 1925. The first story is of concrete and flagstone construction. The second story has a stucco exterior. On the main (S) facade is an incised porch with corner square stone and concrete columns. The main entrance has a multi-light glass and wood door. Windows are 1/1 rectangular wood sash. In the gable field is half-timbering. On the west and east facades are shed dormers.

43. This dwelling is not shown on the 1915 Waterworks map and appears to have been built ca. 1925.

45. 1915 Waterworks map.



MISSOURI OFFICE OF HISTORIC PRESERVATION

ARCHITECTURAL/HISTORIC INVENTORY SURVEY FORM

FR-AS-003-422

1. NO. 524

2. COUNTY Franklin

3. LOCATION OF NEGATIVES

4. PRESENT LOCAL NAME(S) OR DESIGNATION(S) Weirick-Hoelscher House

5. OTHER NAME(S)

6. SPECIFIC LEGAL LOCATION TOWNSHIP 44N RANGE 1W SECTION 15

IF CITY OR TOWN, STREET ADDRESS 716 W. Main St.

7. CITY OR TOWN IF RURAL, VICINITY Washington

8. DESCRIPTION OF LOCATION

W. MAIN

RAND

N

9. COORDINATES UTM

LAT

LONG

10. SITE ( ) STRUCTURE ( )
BUILDING (X) OBJECT ( )

11. ON NATIONAL REGISTER? YES ( ) NO (X)

12. IS IT ELIGIBLE? YES (X) NO ( )

13. PART OF ESTAB. HIST. DISTRICT? YES ( ) NO (X)

14. DISTRICT POTENTIAL? YES (X) NO ( )

15. NAME OF ESTABLISHED DISTRICT

16. THEMATIC CATEGORY

17. DATE(S) OR PERIOD ca. 1880, 1895

18. STYLE OR DESIGN Eastlake 40 20

19. ARCHITECT OR ENGINEER

20. CONTRACTOR OR BUILDER 20

21. ORIGINAL USE, IF APPARENT dwelling S1

22. PRESENT USE bed & breakfast

23. OWNERSHIP PUBLIC ( ) PRIVATE (X)

24. OWNER'S NAME AND ADDRESS IF KNOWN
Don and Joyce Sibole
716 W. Main St.

25. OPEN TO PUBLIC? YES ( ) NO (X)

26. LOCAL CONTACT PERSON OR ORGANIZATION

27. OTHER SURVEYS IN WHICH INCLUDED

28. NO. OF STORIES 2

29. BASEMENT? YES (X) NO ( )

30. FOUNDATION MATERIAL stone

31. WALL CONSTRUCTION wood frame

32. ROOF TYPE AND MATERIAL gable, metal

33. NO. OF BAYS FRONT 3 SIDE 4

34. WALL TREATMENT aluminum siding 55

35. PLAN SHAPE cross

36. CHANGES (EXPLAIN IN NO. 42) ADDITION (X) ALTERED (X) MOVED ( )

37. CONDITION INTERIOR _____ EXTERIOR good

38. PRESERVATION UNDERWAY? YES ( ) NO (X)

39. ENDANGERED? BY WHAT? YES ( ) NO (X)

40. VISIBLE FROM PUBLIC ROAD? YES (X) NO ( )

41. DISTANCE FROM AND FRONTAGE ON ROAD

42. FURTHER DESCRIPTION OF IMPORTANT FEATURES

See continuation sheet.

PHOTO MUST BE PROVIDED

43. HISTORY AND SIGNIFICANCE

See continuation sheet.

44. DESCRIPTION OF ENVIRONMENT AND OUTBUILDINGS

House is located in an urban neighborhood. There are no outbuildings.

45. SOURCES OF INFORMATION

Owners, The Missourian Newspaper, Jan. 12-13, 1991 issue

46. PREPARED BY Betz/Thomason

47. ORGANIZATION Thomason & Assoc.

48. DATE 6/15/91

49. REVISION DATE(S)

RETURN THIS FORM WHEN COMPLETED TO: OFFICE OF HISTORIC PRESERVATION
P.O. BOX 176
JEFFERSON CITY, MISSOURI 65102
PH. 314-751-5365

IF ADDITIONAL SPACE IS NEEDED, ATTACH SEPARATE SHEET(S) TO THIS FORM

1. NO. 524
2. COUNTY Franklin
4. PRESENT LOCAL NAME(S) OR DESIGNATION(S) Weirick-Hoelscher House
5. OTHER NAME(S)
6. TOWNSHIP 44N
RANGE 1W
SECTION 15

Sketch map of location Site No. _____

Section _____ Township _____ Range _____

Indicate the chief topographical features, such as streams and elevations. Also indicate houses and roads. Indicate the site location by enclosing the site area with dotted line. Note scale of map and portion of section included in sketch map. Include drawings, photographs, etc. on additional pages.

Indicate part of section included in sketch map.



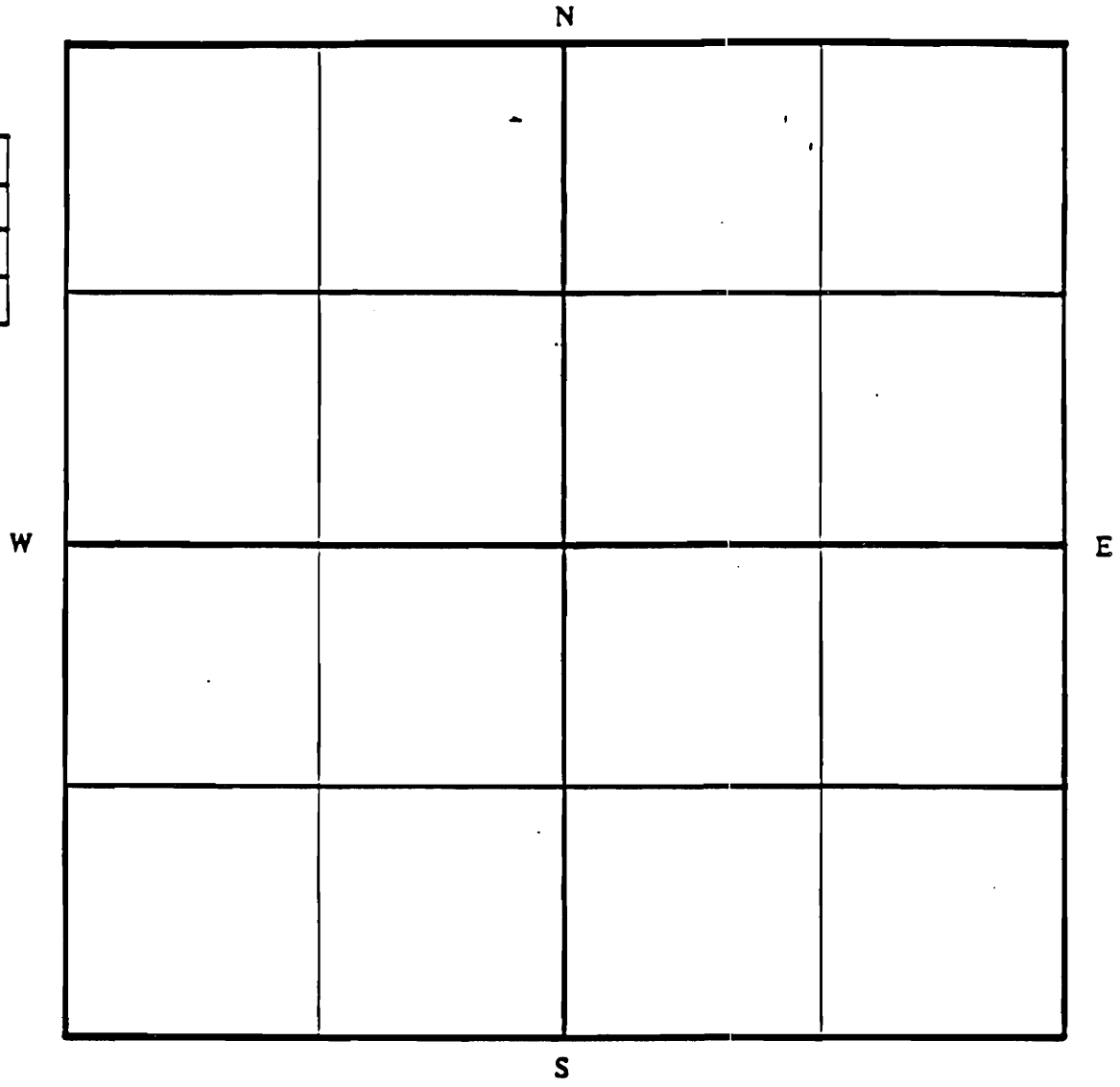

Notes:

THIS IS PROBABLY THE ONE MOST IMPORTANT PART OF THIS DATA FORM!

Please Attach **a copy of a topographic map with the site marked on it.**

Site Number: 524 (Continued)

42. Two-story frame Eastlake influenced residence built ca. 1895. The house has a stone foundation, gable roof of metal standing seam, interior brick chimneys, and exterior of metal siding. On the main (N) facade is a one-story side porch with milled columns, a railing with cut-out panels, and frieze with rectangular panels. Above the porch is a balustrade of milled panels. The main entrance has a paneled glass and wood door. Windows are 1/1 rectangular wood sash with pedimented window heads. At the eaves are vergeboard panels in garland designs. At the west facade is a one-story kitchen wing of brick built ca. 1880.

43. The rear brick section of this dwelling is believed to have been built ca. 1880 by John and Susanna Degan. The property was purchased in 1895 by Upton L. Weirick who built the main section of the house. Weirick was an official with the H. Tibbe and Son Manufacturing Company and owned the house until 1923. In 1923, the property was sold to Frank Hoelscher who also worked with the Tibbe Manufacturing Company. During the 1940s and 1950s the Hoelschers took in boarders from the nearby International Shoe Company. The present owners are Joyce Hoelscher Sibole and Don Sibole. Joyce was born in the house and is the granddaughter of Frank Hoelscher. The house has been converted into both a residence and bed and breakfast establishment.



MISSOURI OFFICE OF HISTORIC PRESERVATION

ARCHITECTURAL/HISTORIC INVENTORY SURVEY FORM

FR-AS-003-423

1. NO. 662

2. COUNTY Franklin

3. LOCATION OF NEGATIVES

4. PRESENT LOCAL NAME(S) OR DESIGNATION(S)

5. OTHER NAME(S)

6. SPECIFIC LEGAL LOCATION TOWNSHIP 44N RANGE 1W SECTION 15

IF CITY OR TOWN, STREET ADDRESS 717 West Main Street

7. CITY OR TOWN IF RURAL, VICINITY Washington

8. DESCRIPTION OF LOCATION

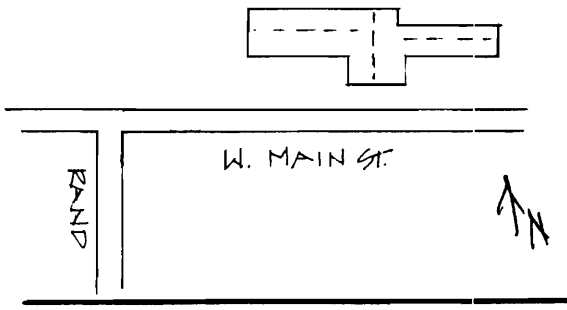

9. COORDINATES UTM
LAT
LONG

10. SITE ( ) STRUCTURE ( )
BUILDING (X) OBJECT ( )

11. ON NATIONAL REGISTER ? YES ( ) NO (X)

12. IS IT ELIGIBLE ? YES (X) NO ( )

13. PART OF ESTAB. HIST. DISTRICT ? YES ( ) NO (X)

14. DISTRICT POTENTIAL ? YES (X) NO ( )

15. NAME OF ESTABLISHED DISTRICT

16. THEMATIC CATEGORY

17. DATE(S) OR PERIOD ca. 1920

18. STYLE OR DESIGN 49

19. ARCHITECT OR ENGINEER

20. CONTRACTOR OR BUILDER

21. ORIGINAL USE, IF APPARENT Dwelling St

22. PRESENT USE Dwelling

23. OWNERSHIP PUBLIC ( ) PRIVATE (X)

24. OWNER'S NAME AND ADDRESS IF KNOWN

25. OPEN TO PUBLIC ? YES ( ) NO (X)

26. LOCAL CONTACT PERSON OR ORGANIZATION

27. OTHER SURVEYS IN WHICH INCLUDED

28. NO. OF STORIES 1

29. BASEMENT ? YES (X) NO ( )

30. FOUNDATION MATERIAL Concrete

31. WALL CONSTRUCTION Wood

32. ROOF TYPE AND MATERIAL Gable/Asphalt

33. NO. OF BAYS FRONT 3 SIDE 1

34. WALL TREATMENT Stucco/Asbestos

35. PLAN SHAPE T-Plan

36. CHANGES (EXPLAIN IN NO. 42) ADDITION ( ) ALTERED (X) MOVED ( )

37. CONDITION INTERIOR ____ EXTERIOR Good

38. PRESERVATION UNDERWAY ? YES ( ) NO ( )

39. ENDANGERED ? BY WHAT ? YES ( ) NO (X)

40. VISIBLE FROM PUBLIC ROAD ? YES (X) NO ( )

41. DISTANCE FROM AND FRONTAGE ON ROAD

42. FURTHER DESCRIPTION OF IMPORTANT FEATURES

See continuation sheet.

PHOTO MUST BE PROVIDED

43. HISTORY AND SIGNIFICANCE

See continuation sheet.

44. DESCRIPTION OF ENVIRONMENT AND OUTBUILDINGS

Located in an urban neighborhood.

45. SOURCES OF INFORMATION

See continuation sheet.

46. PREPARED BY Thomason

47. ORGANIZATION Thomason & Assoc.

48. DATE 11/2/91

49. REVISION DATE(S)

RETURN THIS FORM WHEN COMPLETED TO: OFFICE OF HISTORIC PRESERVATION
P.O. BOX 176
JEFFERSON CITY, MISSOURI 65102

IF ADDITIONAL SPACE IS NEEDED, ATTACH SEPARATE SHEET(S) TO THIS FORM

1 NO. 662
2 COUNTY Franklin
4 PRESENT LOCAL NAME(S) OR DESIGNATION(S)
5 OTHER NAME(S)
6 TOWNSHIP 44N
RANGE 1W
SECTION 15

Sketch map of location Site No. _____

Section _____ Township _____ Range _____

Indicate the chief topographical features, such as streams and elevations. Also indicate houses and roads. Indicate the site location by enclosing the site area with dotted line. Note scale of map and portion of section included in sketch map. Include drawings, photographs, etc. on additional pages.

Indicate part of section included in sketch map.



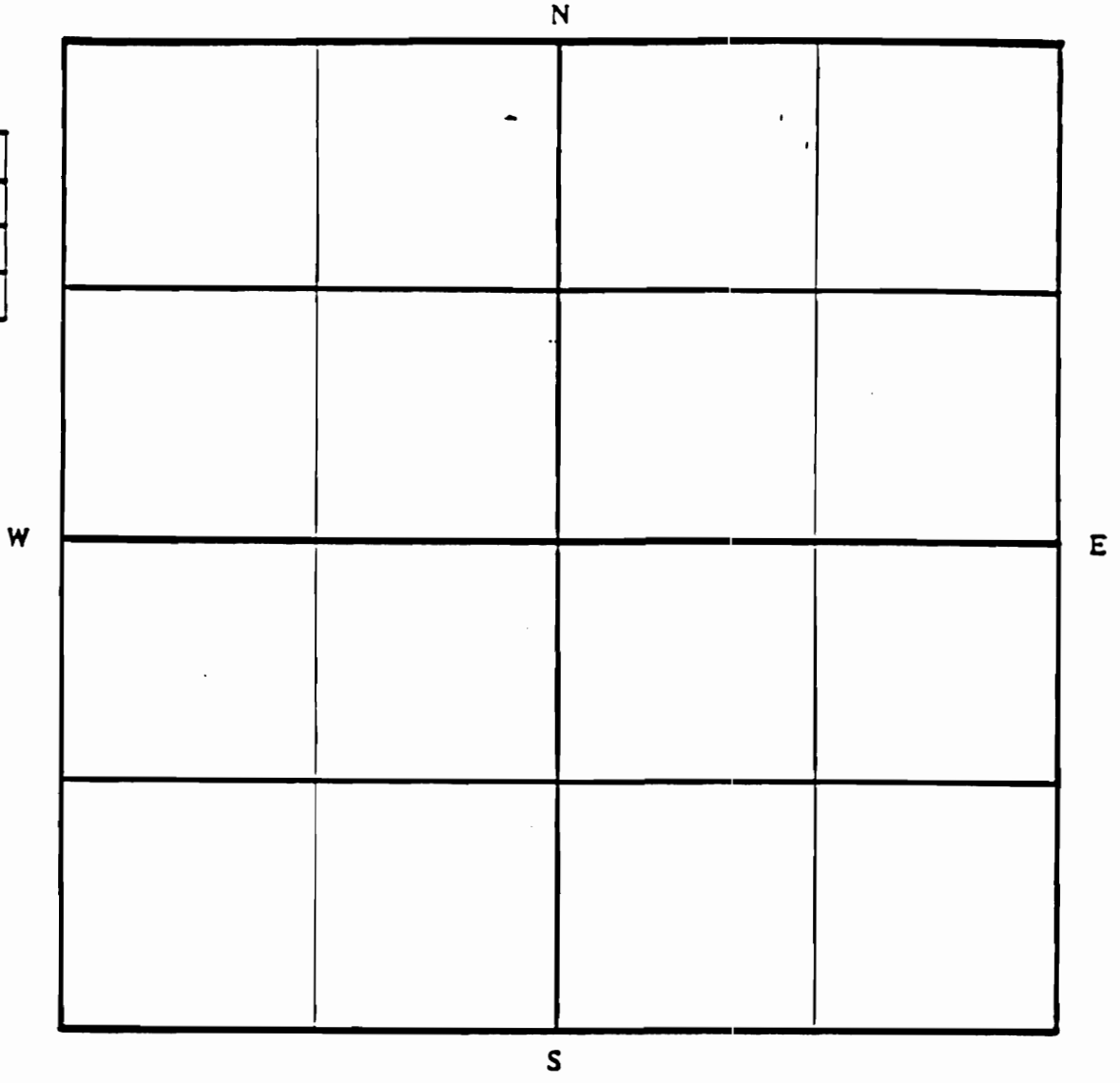

Notes:

THIS IS PROBABLY THE ONE MOST IMPORTANT PART OF THIS DATA FORM!

Please Attach **a copy of a topographic map with the site marked on it.**

Site Number: 662 (continued)

42. One-story T-Plan dwelling built ca. 1920. The original section is of frame with a stucco exterior. On the main (S) facade is a projecting wing with an interior brick chimney added ca. 1950. The main entrance is in the projecting wing. Windows are 1/1 rectangular wood sash.

43. The original section of this dwelling may date earlier than ca. 1920 and may be shown on the 1915 Waterworks map.

45. 1915 Waterworks map.



MISSOURI OFFICE OF HISTORIC PRESERVATION

ARCHITECTURAL/HISTORIC INVENTORY SURVEY FORM

FR-AS-003-424

1. NO. 661

2. COUNTY Franklin

3. LOCATION OF NEGATIVES

4. PRESENT LOCAL NAME(S) OR DESIGNATION(S)

5. OTHER NAME(S)

6. SPECIFIC LEGAL LOCATION TOWNSHIP 44N RANGE 1W SECTION 15

IF CITY OR TOWN, STREET ADDRESS 719 West Main Street

7. CITY OR TOWN IF RURAL, VICINITY Washington

8. DESCRIPTION OF LOCATION

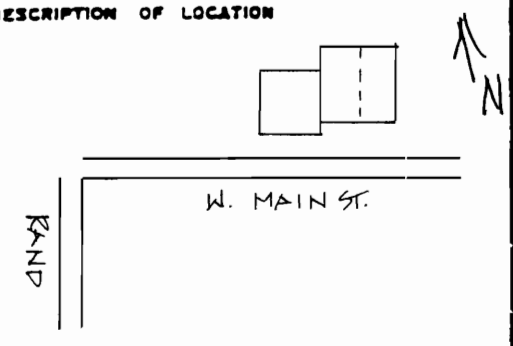

9. COORDINATES UTM

LAT

LONG

10. SITE ( ) STRUCTURE ( )
BUILDING (X) OBJECT ( )

11. ON NATIONAL REGISTER? YES ( ) NO (X)

12. IS IT ELIGIBLE? YES (X) NO ( )

13. PART OF ESTAB. HIST. DISTRICT? YES ( ) NO (X)

14. DISTRICT POTENTIAL? YES (X) NO ( )

15. NAME OF ESTABLISHED DISTRICT

16. THEMATIC CATEGORY

17. DATE(S) OR PERIOD ca. 1905

18. STYLE OR DESIGN Gabled E11 07

19. ARCHITECT OR ENGINEER

20. CONTRACTOR OR BUILDER

21. ORIGINAL USE, IF APPARENT Dwelling

22. PRESENT USE Dwelling

23. OWNERSHIP PUBLIC ( ) PRIVATE (X)

24. OWNER'S NAME AND ADDRESS IF KNOWN

25. OPEN TO PUBLIC? YES ( ) NO (X)

26. LOCAL CONTACT PERSON OR ORGANIZATION

27. OTHER SURVEYS IN WHICH INCLUDED

28. NO. OF STORIES 2

29. BASEMENT? YES (X) NO ( )

30. FOUNDATION MATERIAL Stone

31. WALL CONSTRUCTION Wood

32. ROOF TYPE AND MATERIAL Gable/Asphalt

33. NO. OF BAYS FRONT 3 SIDE 2

34. WALL TREATMENT Aluminum siding

35. PLAN SHAPE Gabled E11

36. CHANGES (EXPLAIN IN NO. 42) ADDITION (X) ALTERED (X) MOVED ( )

37. CONDITION INTERIOR ____ EXTERIOR Good

38. PRESERVATION UNDERWAY? YES ( ) NO ( )

39. ENDANGERED? BY WHAT? YES ( ) NO (X)

40. VISIBLE FROM PUBLIC ROAD? YES (X) NO ( )

41. DISTANCE FROM AND FRONTAGE ON ROAD

42. FURTHER DESCRIPTION OF IMPORTANT FEATURES

See continuation sheet.

PHOTO MUST BE PROVIDED

43. HISTORY AND SIGNIFICANCE

See continuation sheet.

44. DESCRIPTION OF ENVIRONMENT AND OUTBUILDINGS

Located in an urban neighborhood.

45. SOURCES OF INFORMATION

See continuation sheet.

46. PREPARED BY Thomason

47. ORGANIZATION Thomason & Assoc.

48. DATE 11/2/91

49. REVISION DATE(S)

RETURN THIS FORM WHEN COMPLETED TO: OFFICE OF HISTORIC PRESERVATION
P.O. BOX 176
JEFFERSON CITY, MISSOURI 65102

IF ADDITIONAL SPACE IS NEEDED, ATTACH SEPARATE SHEET(S) TO THIS FORM

1. NO. 661
2. COUNTY Franklin
4. PRESENT LOCAL NAME(S) OR DESIGNATION(S)
5. OTHER NAME(S)
6. TOWNSHIP 44N
RANGE 1W
SECTION 15

Sketch map of location Site No. _____

Section _____ Township _____ Range _____

Indicate the chief topographical features, such as streams and elevations. Also indicate houses and roads. Indicate the site location by enclosing the site area with dotted line. Note scale of map and portion of section included in sketch map. Include drawings, photographs, etc. on additional pages.

Indicate part of section included in sketch map.



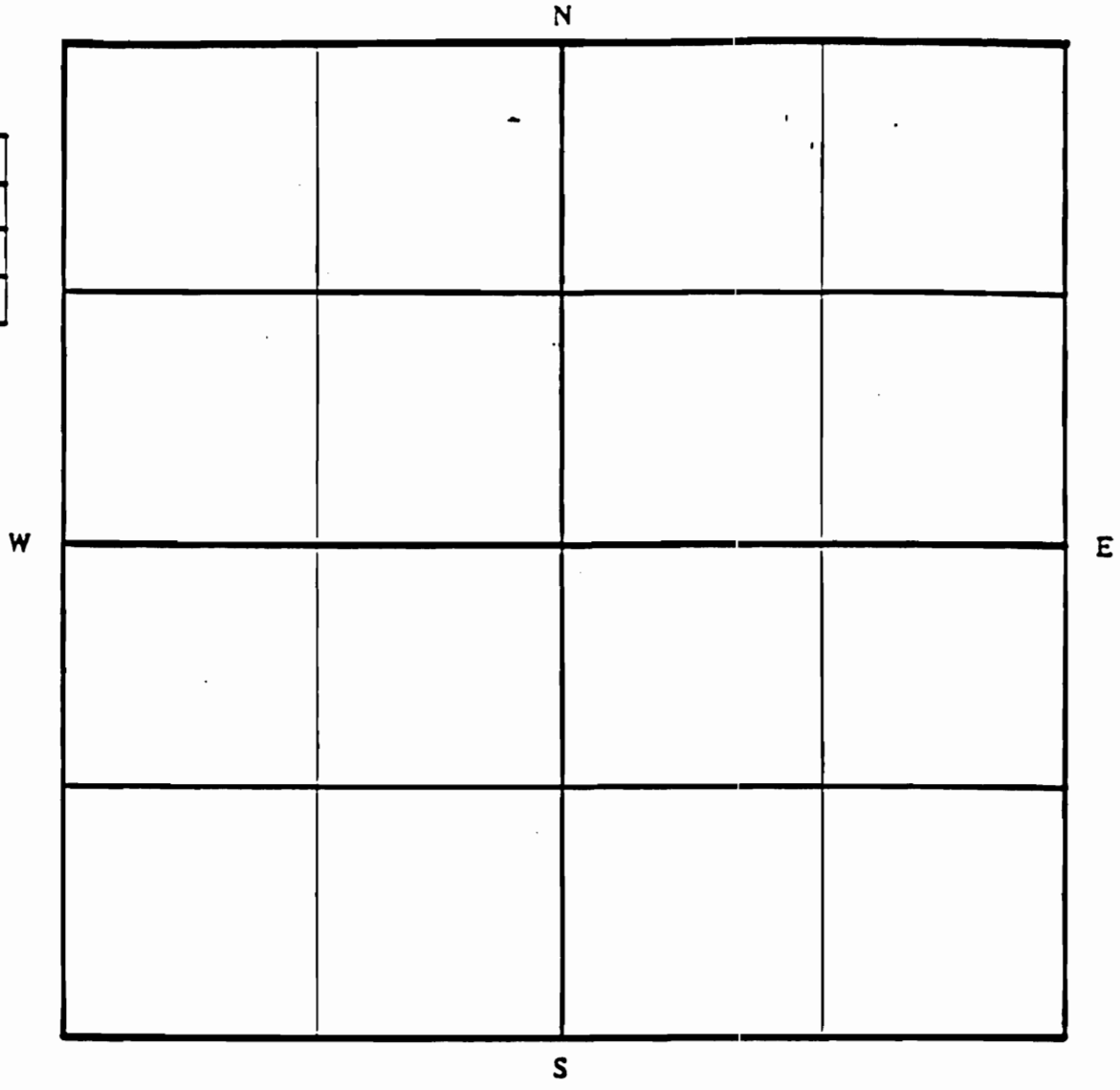

Notes:

THIS IS PROBABLY THE ONE MOST IMPORTANT PART OF THIS DATA FORM!

Please Attach **a copy of a topographic map with the site marked on it.**

42. Two-story frame Gabled Ell dwelling built ca. 1905. The house has aluminum siding. On the main (S) facade is an enclosed porch. This enclosure has a ca. 1980 glass and wood door and three 4/4 sash windows. Windows are 1/1 wood sash. On the west facade is a ca. 1980 shed roof attached garage.

43. This dwelling appears to be shown on the 1915 Waterworks map.

45. 1915 Waterworks map.



MISSOURI OFFICE OF HISTORIC PRESERVATION

ARCHITECTURAL/HISTORIC INVENTORY SURVEY FORM

FR-AS-003-425

1. NO. 660

2. COUNTY Franklin

3. LOCATION OF NEGATIVES

4. PRESENT LOCAL NAME(S) OR DESIGNATION(S) Haberberger House

5. OTHER NAME(S)

6. SPECIFIC LEGAL LOCATION TOWNSHIP 44N RANGE 1W SECTION 15

IF CITY OR TOWN, STREET ADDRESS 723 West Main Street

7. CITY OR TOWN IF RURAL, VICINITY Washington

8. DESCRIPTION OF LOCATION

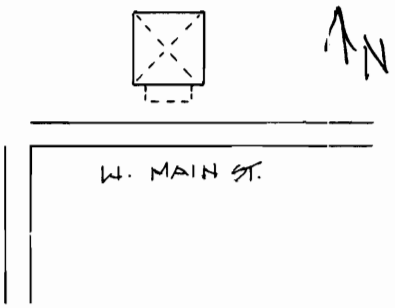

9. COORDINATES UTM
LAT
LONG

10. SITE ( ) STRUCTURE ( )
BUILDING (X) OBJECT ( )

11. ON NATIONAL REGISTER? YES ( ) NO (X)

12. IS IT ELIGIBLE? YES (X) NO ( )

13. PART OF ESTAB. HIST. DISTRICT? YES ( ) NO (X)

14. DISTRICT POTENTIAL? YES (X) NO ( )

15. NAME OF ESTABLISHED DISTRICT

16. THEMATIC CATEGORY

17. DATE(S) OR PERIOD 1916

18. STYLE OR DESIGN Pyramid Square II

19. ARCHITECT OR ENGINEER 20

20. CONTRACTOR OR BUILDER TQ

21. ORIGINAL USE, IF APPARENT Dwelling

22. PRESENT USE Dwelling

23. OWNERSHIP PUBLIC ( ) PRIVATE (X)

24. OWNER'S NAME AND ADDRESS IF KNOWN Harry J. Haberberger

25. OPEN TO PUBLIC? YES ( ) NO (X)

26. LOCAL CONTACT PERSON OR ORGANIZATION

27. OTHER SURVEYS IN WHICH INCLUDED

28. NO. OF STORIES 1½

29. BASEMENT? YES (X) NO ( )

30. FOUNDATION MATERIAL Stone

31. WALL CONSTRUCTION Wood

32. ROOF TYPE AND MATERIAL Hipped/Asphalt DR

33. NO. OF BAYS FRONT 3 SIDE 2

34. WALL TREATMENT Asbestos shingle

35. PLAN SHAPE rectang.

36. CHANGES (EXPLAIN IN NO. 42) ADDITION ( ) ALTERED (X) MOVED ( )

37. CONDITION INTERIOR ____ EXTERIOR Good

38. PRESERVATION UNDERWAY? YES ( ) NO ( )

39. ENDANGERED? BY WHAT? YES ( ) NO (X)

40. VISIBLE FROM PUBLIC ROAD? YES (X) NO ( )

41. DISTANCE FROM AND FRONTAGE ON ROAD

42. FURTHER DESCRIPTION OF IMPORTANT FEATURES

See continuation sheet.

PHOTO MUST BE PROVIDED

43. HISTORY AND SIGNIFICANCE

See continuation sheet.

44. DESCRIPTION OF ENVIRONMENT AND OUTBUILDINGS

Located in an urban neighborhood.

45. SOURCES OF INFORMATION

See continuation sheet.

46. PREPARED BY Thomason

47. ORGANIZATION Thomason & Assoc.

48. DATE 11/2/91

49. REVISION DATE(S)

RETURN THIS FORM WHEN COMPLETED TO: OFFICE OF HISTORIC PRESERVATION
P.O. BOX 176
JEFFERSON CITY, MISSOURI 65102

IF ADDITIONAL SPACE IS NEEDED, ATTACH SEPARATE SHEET(S) TO THIS FORM

1. NO. 660
2. COUNTY Franklin
4. PRESENT LOCAL NAME(S) OR DESIGNATION(S)
5. OTHER NAME(S)
6. TOWNSHIP 44N
RANGE 1W
SECTION 15

Sketch map of location Site No. _____

Section _____ Township _____ Range _____

Indicate the chief topographical features, such as streams and elevations. Also indicate houses and roads. Indicate the site location by enclosing the site area with dotted line. Note scale of map and portion of section included in sketch map. Include drawings, photographs, etc. on additional pages.

Indicate part of section included in sketch map.



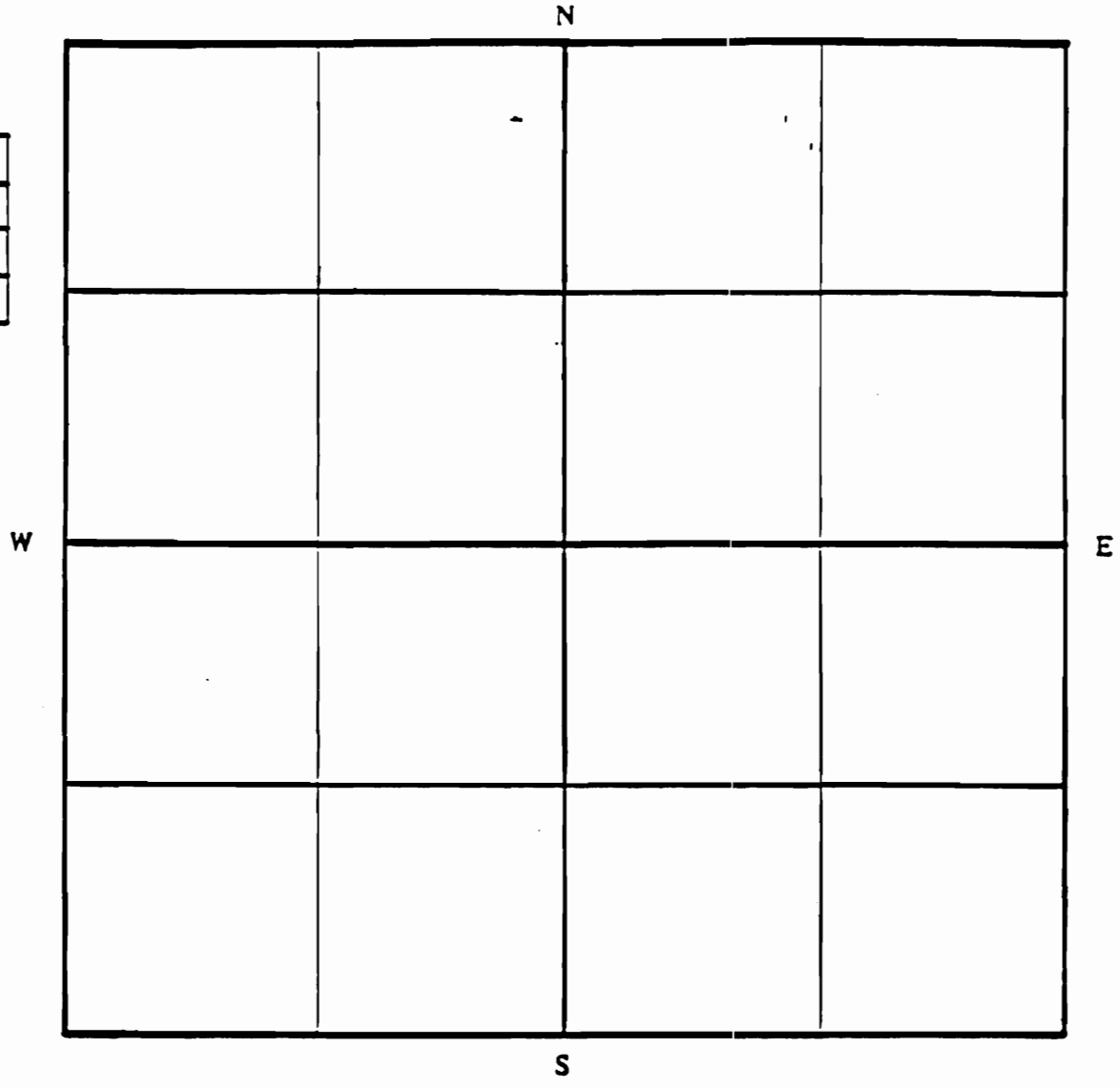

Notes:

THIS IS PROBABLY THE ONE MOST IMPORTANT PART OF THIS DATA FORM!

Please Attach **a copy of a topographic map with the site marked on it.**

Site Number: 660 (continued)

42. 1 1/2-story frame Pyramid Square dwelling built in 1916. The house has an interior wall brick chimney. On the main (S) facade is a partial width shed porch with original Tuscan columns and a railing with square balusters. The main entrance has a single light glass and wood door and rectangular single light transom. Windows are 1/1 wood sash. At the roofline is a hipped dormer with ca. 1970 single light windows.

43. This dwelling is not shown on the 1915 Waterworks map and was built in 1916, according to the present owner Harry J. Haberberger. The original owner was Joseph C. Haberberger.

45. Owner.



MISSOURI OFFICE OF HISTORIC PRESERVATION

ARCHITECTURAL/HISTORIC INVENTORY SURVEY FORM

FR-AS-003-426

1. NO. 659

2. COUNTY Franklin

3. LOCATION OF NEGATIVES

4. PRESENT LOCAL NAME(S) OR DESIGNATION(S)

5. OTHER NAME(S)

6. SPECIFIC LEGAL LOCATION TOWNSHIP 44N RANGE 1W SECTION 15

IF CITY OR TOWN, STREET ADDRESS 725 West Main Street

7. CITY OR TOWN Washington IF RURAL, VICINITY

8. DESCRIPTION OF LOCATION

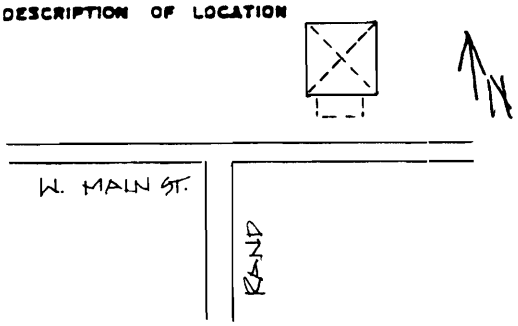

9. COORDINATES UTM
LAT
LONG

10. SITE ( ) STRUCTURE ( )
BUILDING (X) OBJECT ( )

11. ON NATIONAL REGISTER? YES ( ) NO (X)

12. IS IT ELIGIBLE? YES (X) NO ( )

13. PART OF ESTAB. HIST. DISTRICT? YES ( ) NO (X)

14. DISTRICT POTENTIAL? YES (X) NO ( )

15. NAME OF ESTABLISHED DISTRICT

16. THEMATIC CATEGORY

17. DATE(S) OR PERIOD ca. 1920

18. STYLE OR DESIGN Pyramid Square II

19. ARCHITECT OR ENGINEER

20. CONTRACTOR OR BUILDER TQ

21. ORIGINAL USE, IF APPARENT Dwelling

22. PRESENT USE Dwelling

23. OWNERSHIP PUBLIC ( ) PRIVATE (X)

24. OWNER'S NAME AND ADDRESS IF KNOWN

25. OPEN TO PUBLIC? YES ( ) NO (X)

26. LOCAL CONTACT PERSON OR ORGANIZATION

27. OTHER SURVEYS IN WHICH INCLUDED

28. NO. OF STORIES 1½

29. BASEMENT? YES (X) NO ( )

30. FOUNDATION MATERIAL Concrete

31. WALL CONSTRUCTION Wood

32. ROOF TYPE AND MATERIAL Hipped/Asphalt DR

33. NO. OF BAYS FRONT 3 SIDE 2

34. WALL TREATMENT Asbestos siding

35. PLAN SHAPE rectang.

36. CHANGES (EXPLAIN IN NO. 42) ADDITION ( ) ALTERED (X) MOVED ( )

37. CONDITION INTERIOR ____ EXTERIOR Good

38. PRESERVATION UNDERWAY? YES ( ) NO ( )

39. ENDANGERED? BY WHAT? YES ( ) NO (X)

40. VISIBLE FROM PUBLIC ROAD? YES (X) NO ( )

41. DISTANCE FROM AND FRONTAGE ON ROAD

42. FURTHER DESCRIPTION OF IMPORTANT FEATURES

See continuation sheet.

PHOTO MUST BE PROVIDED

43. HISTORY AND SIGNIFICANCE

See continuation sheet.

44. DESCRIPTION OF ENVIRONMENT AND OUTBUILDINGS

Located in an urban neighborhood.

45. SOURCES OF INFORMATION

See continuation sheet.

46. PREPARED BY Thomason

47. ORGANIZATION Thomason & Assoc.

48. DATE 11/2/91

49. REVISION DATE(S)

RETURN THIS FORM WHEN COMPLETED TO: OFFICE OF HISTORIC PRESERVATION
P.O. BOX 176
JEFFERSON CITY, MISSOURI 65102

IF ADDITIONAL SPACE IS NEEDED, ATTACH SEPARATE SHEET(S) TO THIS FORM

1 NO. 659
2 COUNTY Franklin
4 PRESENT LOCAL NAME(S) OR DESIGNATION(S)
5 OTHER NAME(S)
6 TOWNSHIP 44N
RANGE 1W
SECTION 15

Sketch map of location Site No. _____

Section _____ Township _____ Range _____

Indicate the chief topographical features, such as streams and elevations. Also indicate houses and roads. Indicate the site location by enclosing the site area with dotted line. Note scale of map and portion of section included in sketch map. Include drawings, photographs, etc. on additional pages.

Indicate part of section included in sketch map.



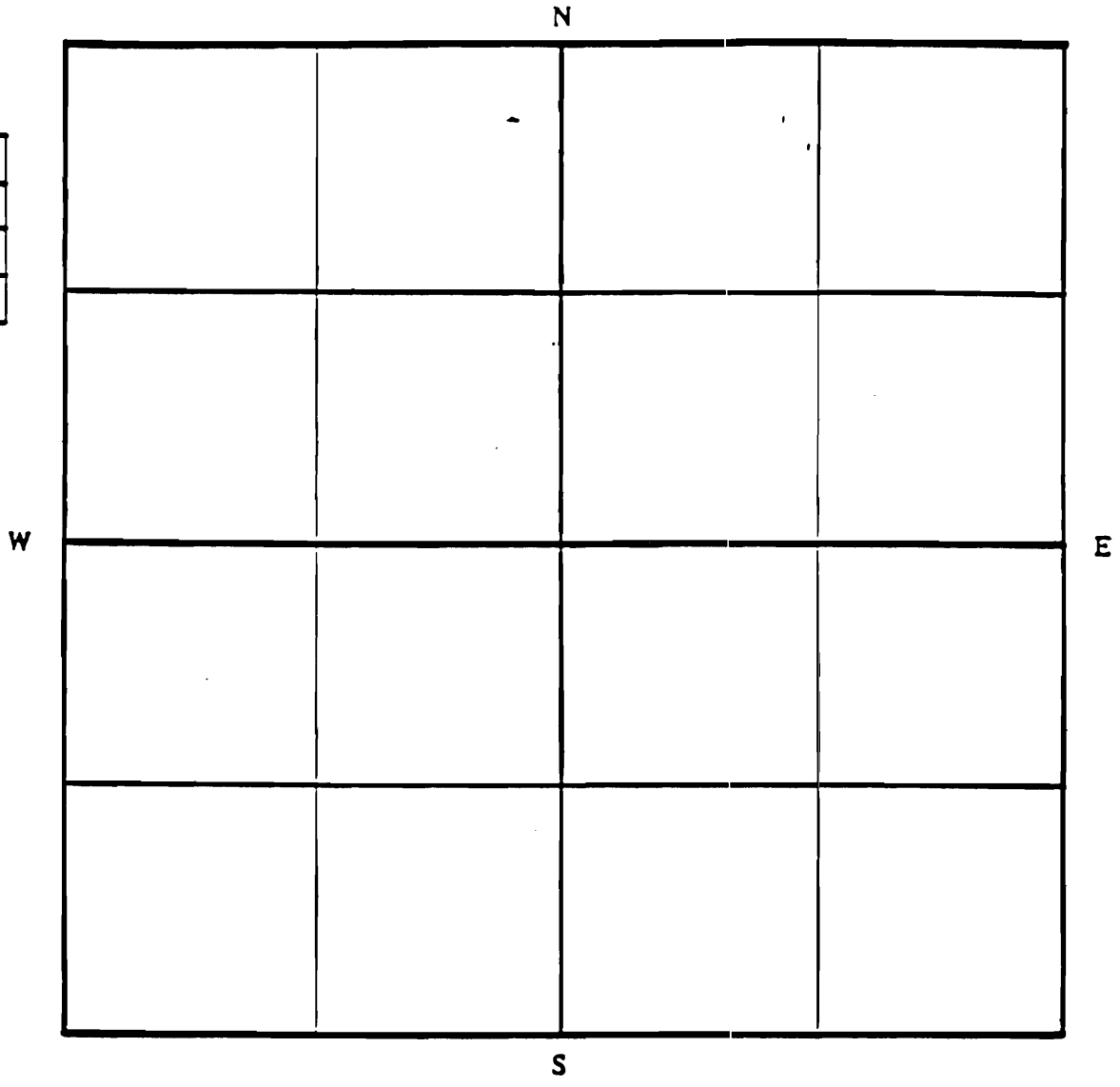

Notes:

THIS IS PROBABLY THE ONE MOST IMPORTANT PART OF THIS DATA FORM!

Please Attach **a copy of a topographic map with the site marked on it.**

Site Number: 659 (continued)

42. 1 1/1-story frame Pyramid Square dwelling built ca. 1920. On the main (S) facade is a partial width shed porch with original Tuscan columns. The house has an interior wall brick chimney. The main entrance has a single light glass and wood door. Over the door is a rectangular transom. Windows are 1/1 rectangular wood sash. At the roofline is a hipped dormer with three 1/1 sash windows divided by pilasters.

43. This dwelling was built ca. 1920 and is not shown on the 1915 Waterworks map.

45. 1915 Waterworks map.



MISSOURI OFFICE OF HISTORIC PRESERVATION

ARCHITECTURAL/HISTORIC INVENTORY SURVEY FORM

FR-AS-003-427

1. NO. 658

2. COUNTY Franklin

3. LOCATION OF NEGATIVES

4. PRESENT LOCAL NAME(S) OR DESIGNATION(S)

5. OTHER NAME(S)

6. SPECIFIC LEGAL LOCATION TOWNSHIP 44N RANGE 1W SECTION 15

IF CITY OR TOWN, STREET ADDRESS 801 West Main Street

7. CITY OR TOWN IF RURAL, VICINITY Washington

8. DESCRIPTION OF LOCATION

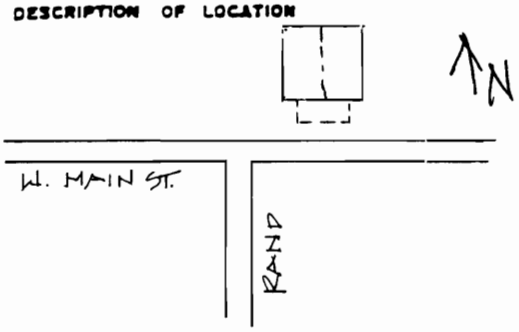

9. COORDINATES UTM

LAT

LONG

10. SITE ( ) STRUCTURE ( )
BUILDING (X) OBJECT ( )

11. ON NATIONAL REGISTER ? YES ( ) NO (X)

12. IS IT ELIGIBLE ? YES (X) NO ( )

13. PART OF ESTAB. HIST. DISTRICT ? YES ( ) NO (X)

14. DISTRICT POTENTIAL ? YES (X) NO ( )

15. NAME OF ESTABLISHED DISTRICT

16. THEMATIC CATEGORY

17. DATE(S) OR PERIOD 1935

18. STYLE OR DESIGN Gable Front 18

19. ARCHITECT OR ENGINEER

20. CONTRACTOR OR BUILDER

21. ORIGINAL USE, IF APPARENT Dwelling DH

22. PRESENT USE Dwelling

23. OWNERSHIP PUBLIC ( ) PRIVATE (X)

24. OWNER'S NAME AND ADDRESS IF KNOWN Joe and Margaret Holtmeier

25. OPEN TO PUBLIC ? YES ( ) NO (X)

26. LOCAL CONTACT PERSON OR ORGANIZATION

27. OTHER SURVEYS IN WHICH INCLUDED

28. NO. OF STORIES 1½

29. BASEMENT ? YES (X) NO ( )

30. FOUNDATION MATERIAL Concrete

31. WALL CONSTRUCTION Wood

32. ROOF TYPE AND MATERIAL Gable/Asphalt DR

33. NO. OF BAYS FRONT 3 SIDE 3

34. WALL TREATMENT Aluminum siding

35. PLAN SHAPE Rectang.

36. CHANGES (EXPLAIN IN NO. 42) ADDITION ( ) ALTERED (X) MOVED ( )

37. CONDITION INTERIOR _____ EXTERIOR Good

38. PRESERVATION UNDERWAY ? YES ( ) NO ( )

39. ENDANGERED ? BY WHAT ? YES ( ) NO (X)

40. VISIBLE FROM PUBLIC ROAD ? YES (X) NO ( )

41. DISTANCE FROM AND FRONTAGE ON ROAD

42. FURTHER DESCRIPTION OF IMPORTANT FEATURES

See continuation sheet.

PHOTO MUST BE PROVIDED

43. HISTORY AND SIGNIFICANCE

See continuation sheet.

44. DESCRIPTION OF ENVIRONMENT AND OUTBUILDINGS

Located in an urban neighborhood.

45. SOURCES OF INFORMATION

See continuation sheet.

46. PREPARED BY Thomason

47. ORGANIZATION Thomason & Assoc.

48. DATE 11/2/91

49. REVISION DATE(S)

RETURN THIS FORM WHEN COMPLETED TO: OFFICE OF HISTORIC PRESERVATION
P.O. BOX 176
JEFFERSON CITY, MISSOURI 65102

IF ADDITIONAL SPACE IS NEEDED, ATTACH SEPARATE SHEET(S) TO THIS FORM

1 NO. 658

2 COUNTY Franklin

4 PRESENT LOCAL NAME(S) OR DESIGNATION(S)

5 OTHER NAME(S)

6 TOWNSHIP 44N

RANGE 1W

SECTION 15

Sketch map of location Site No. _____

Section _____ Township _____ Range _____

Indicate the chief topographical features, such as streams and elevations. Also indicate houses and roads. Indicate the site location by enclosing the site area with dotted line. Note scale of map and portion of section included in sketch map. Include drawings, photographs, etc. on additional pages.

Indicate part of section included in sketch map.



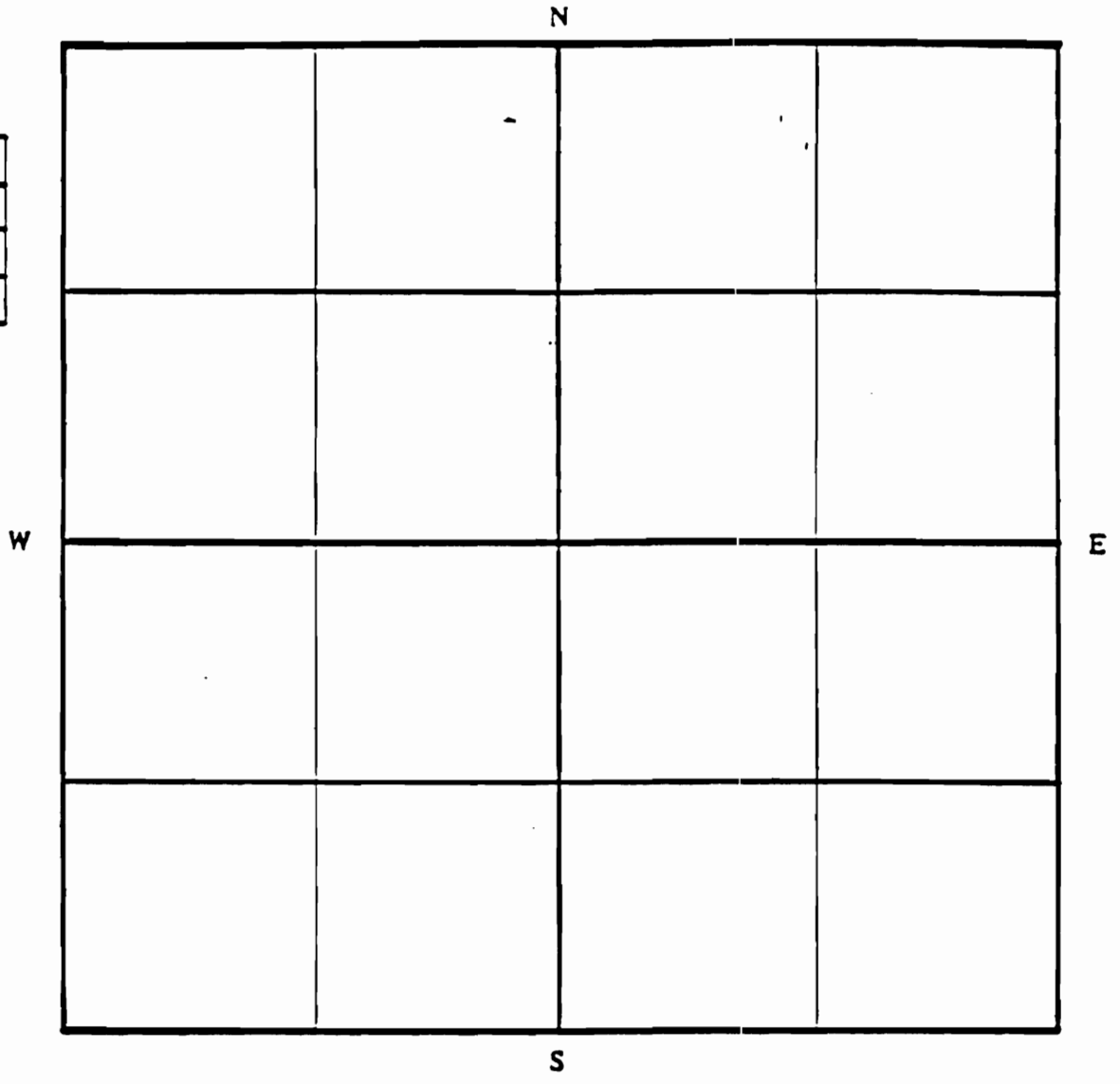

Notes:

THIS IS PROBABLY THE ONE MOST IMPORTANT PART OF THIS DATA FORM!

Please Attach **a copy of a topographic map with the site marked on it.**

42. One-story frame Gable Front dwelling built ca. 1920. The house has aluminum siding and an interior brick chimney. On the main (S) facade is a single bay gable porch with ca. 1960 wrought iron columns. The main entrance has a multi-light glass and wood door. Windows are 6/1 rectangular wood sash. On the west facade is a shed dormer with paired sash windows.

43. The house is not shown on the 1915 Waterworks map. It was built in 1935, according to the present owners Joe and Margaret Holtmeier. The original owners were Henry and Olivia Stuesse.

45. Owner.


801

MISSOURI OFFICE OF HISTORIC PRESERVATION

ARCHITECTURAL/HISTORIC INVENTORY SURVEY FORM

FR-AS-003-428

1. NO. 657

2. COUNTY Franklin

3. LOCATION OF NEGATIVES

4. PRESENT LOCAL NAME(S) OR DESIGNATION(S)

5. OTHER NAME(S)

6. SPECIFIC LEGAL LOCATION TOWNSHIP 44N RANGE 1W SECTION 15
IF CITY OR TOWN, STREET ADDRESS 803 West Main Street

7. CITY OR TOWN IF RURAL, VICINITY Washington

8. DESCRIPTION OF LOCATION

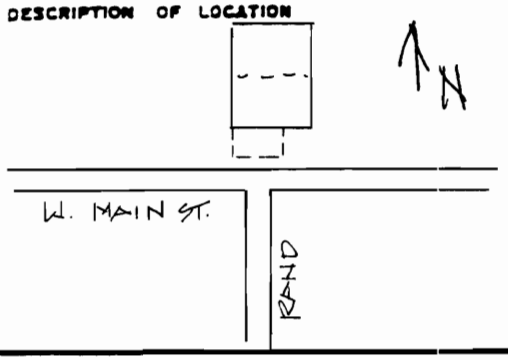

9. COORDINATES UTM
LAT
LONG

10. SITE ( ) STRUCTURE ( )
BUILDING (X) OBJECT ( )

11. ON NATIONAL REGISTER? YES ( ) NO (X)

12. IS IT ELIGIBLE? YES (X) NO ( )

13. PART OF ESTAB. HIST. DISTRICT? YES ( ) NO (X)

14. DISTRICT POTENTIAL? YES (X) NO ( )

15. NAME OF ESTABLISHED DISTRICT

16. THEMATIC CATEGORY

17. DATE(S) OR PERIOD ca. 1920

18. STYLE OR DESIGN Hall-Parlor 08

19. ARCHITECT OR ENGINEER

20. CONTRACTOR OR BUILDER

21. ORIGINAL USE, IF APPARENT Dwelling 03

22. PRESENT USE Dwelling

23. OWNERSHIP PUBLIC ( ) PRIVATE (X)

24. OWNER'S NAME AND ADDRESS IF KNOWN

25. OPEN TO PUBLIC? YES ( ) NO (X)

26. LOCAL CONTACT PERSON OR ORGANIZATION

27. OTHER SURVEYS IN WHICH INCLUDED

28. NO. OF STORIES 1 - 1

29. BASEMENT? YES (X) NO ( )

30. FOUNDATION MATERIAL Stone

31. WALL CONSTRUCTION Wood

32. ROOF TYPE AND MATERIAL Gable/Metal SL

33. NO. OF BAYS FRONT 4 SIDE 2

34. WALL TREATMENT Aluminum siding

35. PLAN SHAPE Rectang.

36. CHANGES (EXPLAIN IN NO. 42) ADDITION ( ) ALTERED (X) MOVED ( )

37. CONDITION INTERIOR _____ EXTERIOR _____

38. PRESERVATION UNDERWAY? YES ( ) NO ( )

39. ENDANGERED? BY WHAT? YES ( ) NO (X)

40. VISIBLE FROM PUBLIC ROAD? YES (X) NO ( )

41. DISTANCE FROM AND FRONTAGE ON ROAD

42. FURTHER DESCRIPTION OF IMPORTANT FEATURES

See continuation sheet.

PHOTO MUST BE PROVIDED

43. HISTORY AND SIGNIFICANCE

See continuation sheet.

44. DESCRIPTION OF ENVIRONMENT AND OUTBUILDINGS

Located in an urban neighborhood.

45. SOURCES OF INFORMATION

See continuation sheet.

46. PREPARED BY Thomason

47. ORGANIZATION Thomason & Assoc.

48. DATE 11/2/91

49. REVISION DATE(S)

RETURN THIS FORM WHEN COMPLETED TO: OFFICE OF HISTORIC PRESERVATION
P.O. BOX 176
JEFFERSON CITY, MISSOURI 65102

IF ADDITIONAL SPACE IS NEEDED, ATTACH SEPARATE SHEET(S) TO THIS FORM

1 NO. 657

2 COUNTY Franklin

4. PRESENT LOCAL NAME(S) OR DESIGNATION(S)

5. OTHER NAME(S)

6. TOWNSHIP 44N

RANGE 1W

SECTION 15

Sketch map of location Site No. _____

Section _____ Township _____ Range _____

Indicate the chief topographical features, such as streams and elevations. Also indicate houses and roads. Indicate the site location by enclosing the site area with dotted line. Note scale of map and portion of section included in sketch map. Include drawings, photographs, etc. on additional pages.

Indicate part of section included in sketch map.



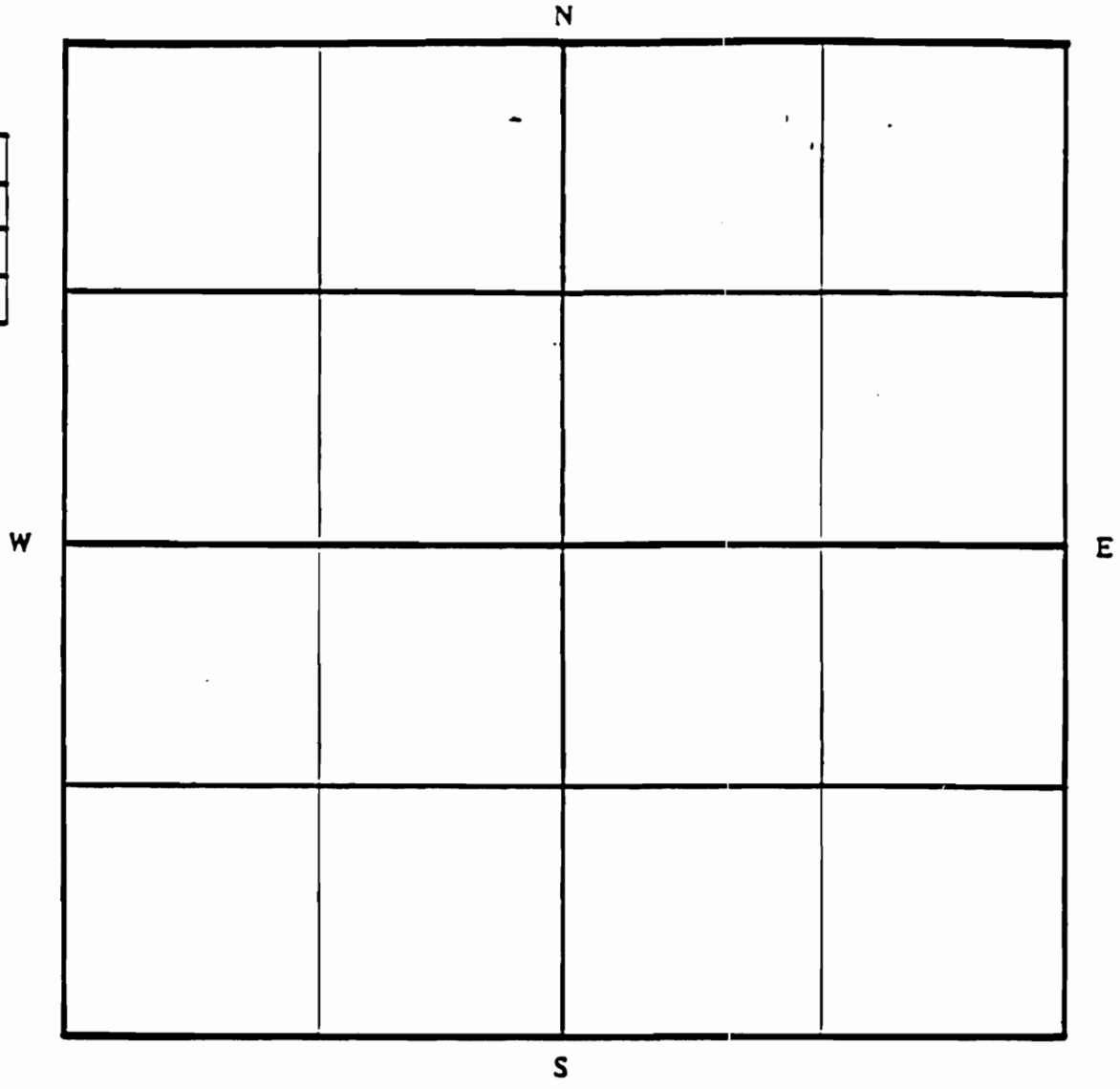

Notes:

THIS IS PROBABLY THE ONE MOST IMPORTANT PART OF THIS DATA FORM!

Please Attach **a copy of a topographic map with the site marked on it.**

Site Number: 657 (continued)

42. One-story frame dwelling built ca. 1920. On the main (S) facade is a hipped porch with ca. 1960 wrought iron columns. The main entrance has a ca. 1980 glass and wood door. Windows are 1/1 rectangular wood sash. The house has an interior wall brick chimney and metal standing seam roof.

43. This house is not shown on the 1915 Waterworks map.

45. 1915 Waterworks map.



MISSOURI OFFICE OF HISTORIC PRESERVATION

ARCHITECTURAL/HISTORIC INVENTORY SURVEY FORM

FR-AS-003-429

1. NO. 650

2. COUNTY Franklin

3. LOCATION OF NEGATIVES

4. PRESENT LOCAL NAME(S) OR DESIGNATION(S)

5. OTHER NAME(S)

6. SPECIFIC LEGAL LOCATION TOWNSHIP 44N RANGE 1W SECTION 15

IF CITY OR TOWN, STREET ADDRESS 805 West Main Street

7. CITY OR TOWN IF RURAL, VICINITY Washington

8. DESCRIPTION OF LOCATION

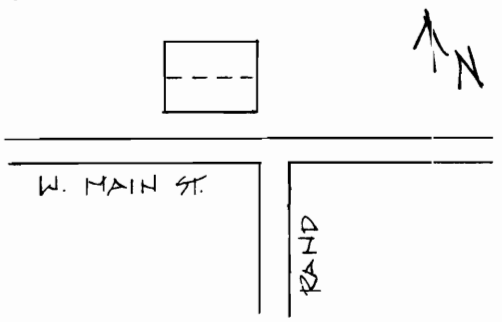

9. COORDINATES UTM
LAT
LONG

10. SITE ( ) STRUCTURE ( )
BUILDING (X) OBJECT ( )

11. ON NATIONAL REGISTER? YES ( ) NO (X)

12. IS IT ELIGIBLE? YES (X) NO ( )

13. PART OF ESTAB. HIST. DISTRICT? YES ( ) NO (X)

14. DISTRICT POTENTIAL? YES (X) NO ( )

15. NAME OF ESTABLISHED DISTRICT

16. THEMATIC CATEGORY

17. DATE(S) OR PERIOD ca. 1920

18. STYLE OR DESIGN Pyramid Square II

19. ARCHITECT OR ENGINEER

20. CONTRACTOR OR BUILDER 20

21. ORIGINAL USE, IF APPARENT Dwelling TQ

22. PRESENT USE Dwelling

23. OWNERSHIP PUBLIC ( ) PRIVATE (X)

24. OWNER'S NAME AND ADDRESS IF KNOWN

25. OPEN TO PUBLIC? YES ( ) NO (X)

26. LOCAL CONTACT PERSON OR ORGANIZATION

27. OTHER SURVEYS IN WHICH INCLUDED

28. NO. OF STORIES 1½

29. BASEMENT? YES (X) NO ( )

30. FOUNDATION MATERIAL Stone

31. WALL CONSTRUCTION Wood

32. ROOF TYPE AND MATERIAL Hipped/Metal DR

33. NO. OF BAYS FRONT 3 SIDE 2

34. WALL TREATMENT Aluminum siding

35. PLAN SHAPE Rectang.

36. CHANGES (EXPLAIN IN NO. 42) ADDITION ( ) ALTERED (X) MOVED ( )

37. CONDITION INTERIOR ____ EXTERIOR Good

38. PRESERVATION UNDERWAY? YES ( ) NO ( )

39. ENDANGERED? BY WHAT? YES ( ) NO (X)

40. VISIBLE FROM PUBLIC ROAD? YES (X) NO ( )

41. DISTANCE FROM AND FRONTAGE ON ROAD

42. FURTHER DESCRIPTION OF IMPORTANT FEATURES

See continuation sheet.

PHOTO MUST BE PROVIDED

43. HISTORY AND SIGNIFICANCE

See continuation sheet.

44. DESCRIPTION OF ENVIRONMENT AND OUTBUILDINGS

Located in an urban neighborhood.

45. SOURCES OF INFORMATION

See continuation sheet.

46. PREPARED BY Thomason

47. ORGANIZATION Thomason & Assoc.

48. DATE 11/2/91

49. REVISION DATE(S)

RETURN THIS FORM WHEN COMPLETED TO: OFFICE OF HISTORIC PRESERVATION
P.O. BOX 176
JEFFERSON CITY, MISSOURI 65102

IF ADDITIONAL SPACE IS NEEDED, ATTACH SEPARATE SHEET(S) TO THIS FORM

1 NO. 650
2 COUNTY Franklin
4 PRESENT LOCAL NAME(S) OR DESIGNATION(S)
5 OTHER NAME(S)
6 TOWNSHIP 44N
RANGE 1W
SECTION 15

Sketch map of location Site No. _____

Section _____ Township _____ Range _____

Indicate the chief topographical features, such as streams and elevations. Also indicate houses and roads. Indicate the site location by enclosing the site area with dotted line. Note scale of map and portion of section included in sketch map. Include drawings, photographs, etc. on additional pages.

Indicate part of section included in sketch map.



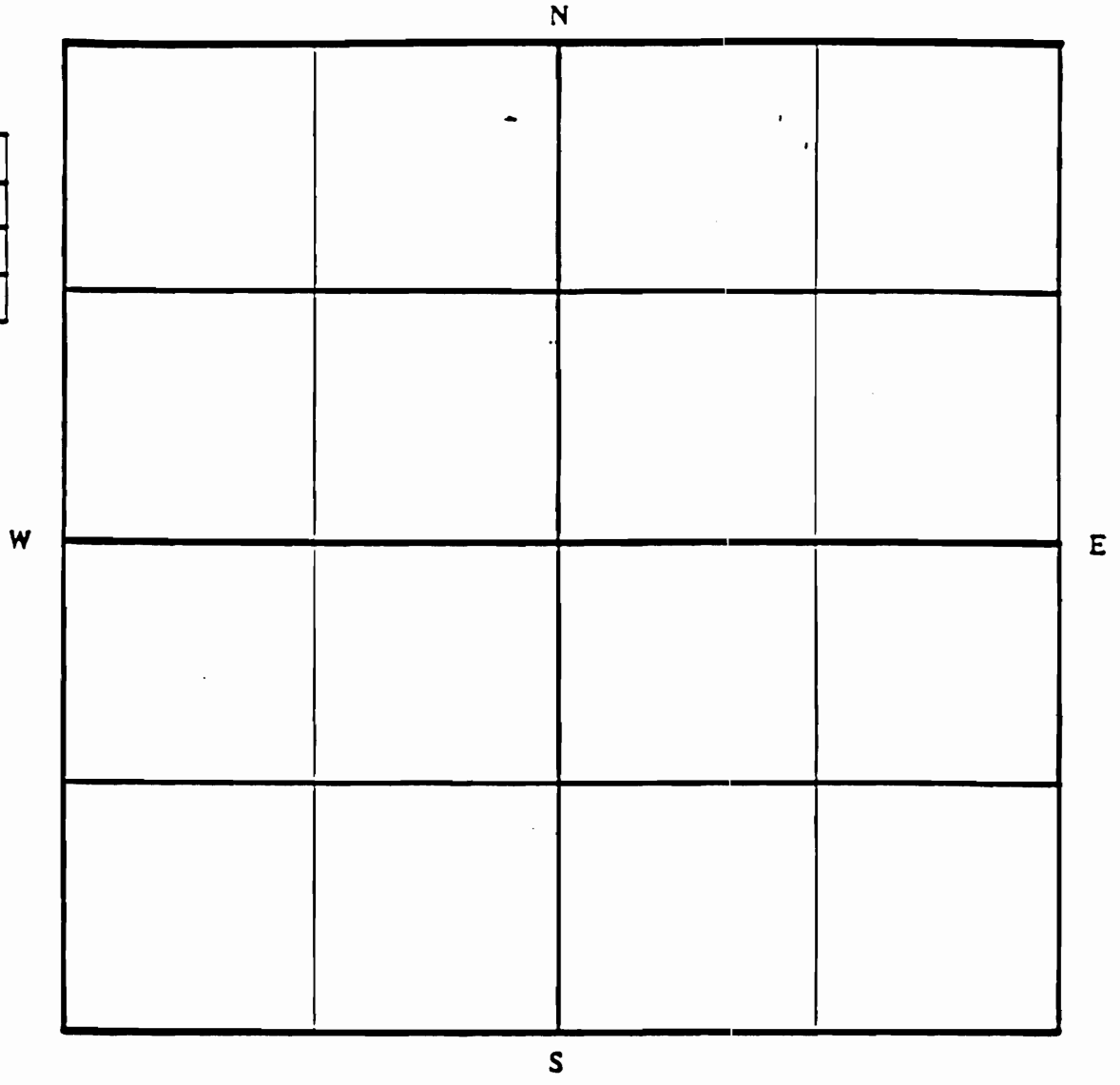

Notes:

THIS IS PROBABLY THE ONE MOST IMPORTANT PART OF THIS DATA FORM!

Please Attach **a copy of a topographic map with the site marked on it.**

Site Number: 650 (continued)

42. 1 1/2-story frame Pyramid Square dwelling. The house has an original metal standing seam roof and interior wall brick chimney. On the main (S) facade is a partial width shed porch with paired Doric motif columns and a railing with square balusters. The main entrance has a single light glass and wood door. Over the door is a single light transom. Windows are 1/1 rectangular wood sash. On the main facade is a hipped dormer with paired 1/1 sash windows.

43. This dwelling is not shown on the 1915 Waterworks map but appears built ca. 1920.

45. 1915 Waterworks map.





MISSOURI OFFICE OF HISTORIC PRESERVATION

ARCHITECTURAL/HISTORIC INVENTORY SURVEY FORM

FR-AS-003-431

1. NO. 649

2. COUNTY Franklin

3. LOCATION OF NEGATIVES

4. PRESENT LOCAL NAME(S) OR DESIGNATION(S)

5. OTHER NAME(S)

6. SPECIFIC LEGAL LOCATION
TOWNSHIP 44N RANGE 1W SECTION 15
IF CITY OR TOWN, STREET ADDRESS
807 West Main Street

7. CITY OR TOWN IF RURAL, VICINITY
Washington

8. DESCRIPTION OF LOCATION

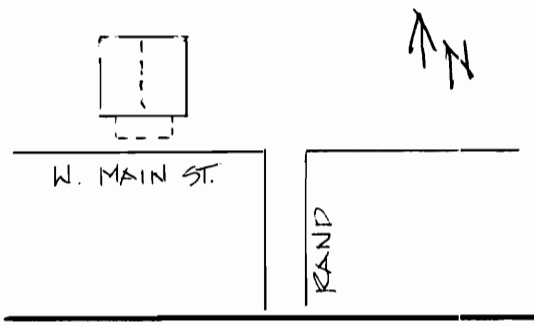

9. COORDINATES UTM
LAT
LONG

10. SITE ( ) STRUCTURE ( )
BUILDING (X) OBJECT ( )

11. ON NATIONAL REGISTER? YES ( ) NO (X)

12. IS IT ELIGIBLE? YES (X) NO ( )

13. PART OF ESTAB. HIST. DISTRICT? YES ( ) NO (X)

14. DISTRICT POTENTIAL? YES (X) NO ( )

15. NAME OF ESTABLISHED DISTRICT

16. THEMATIC CATEGORY

17. DATE(S) OR PERIOD
ca.1915

18. STYLE OR DESIGN
Gable Front 18

19. ARCHITECT OR ENGINEER

20. CONTRACTOR OR BUILDER 20

21. ORIGINAL USE, IF APPARENT
Dwelling TG

22. PRESENT USE
Dwelling

23. OWNERSHIP PUBLIC ( ) PRIVATE (X)

24. OWNER'S NAME AND ADDRESS IF KNOWN

25. OPEN TO PUBLIC? YES ( ) NO (X)

26. LOCAL CONTACT PERSON OR ORGANIZATION

27. OTHER SURVEYS IN WHICH INCLUDED

28. NO. OF STORIES 1½-1

29. BASEMENT? YES (X) NO ( )

30. FOUNDATION MATERIAL
Concrete

31. WALL CONSTRUCTION
Wood

32. ROOF TYPE AND MATERIAL
Gable/Asphalt GB

33. NO. OF BAYS
FRONT 3 SIDE 3

34. WALL TREATMENT
Weatherboard

35. PLAN SHAPE Rectang.

36. CHANGES (EXPLAIN IN NO. 42) ADDITION (X) ALTERED ( ) MOVED ( )

37. CONDITION
INTERIOR
EXTERIOR Good

38. PRESERVATION UNDERWAY? YES ( ) NO ( )

39. ENDANGERED? BY WHAT? YES ( ) NO (X)

40. VISIBLE FROM PUBLIC ROAD? YES (X) NO ( )

41. DISTANCE FROM AND FRONTAGE ON ROAD

42. FURTHER DESCRIPTION OF IMPORTANT FEATURES

See continuation sheet.

PHOTO MUST BE PROVIDED

43. HISTORY AND SIGNIFICANCE

See continuation sheet.

44. DESCRIPTION OF ENVIRONMENT AND OUTBUILDINGS

Located in an urban neighborhood.

45. SOURCES OF INFORMATION

See continuation sheet.

46. PREPARED BY
Thomason

47. ORGANIZATION
Thomason & Assoc.

48. DATE 11/2/91

49. REVISION DATE(S)

RETURN THIS FORM WHEN COMPLETED TO: OFFICE OF HISTORIC PRESERVATION
P.O. BOX 176
JEFFERSON CITY, MISSOURI 65102

IF ADDITIONAL SPACE IS NEEDED, ATTACH SEPARATE SHEET(S) TO THIS FORM

1. NO. 649
2. COUNTY Franklin
3. LOCATION OF NEGATIVES
4. PRESENT LOCAL NAME(S) OR DESIGNATION(S)
5. OTHER NAME(S)
6. TOWNSHIP 44N
RANGE 1W
SECTION 15

Sketch map of location Site No. _____

Section _____ Township _____ Range _____

Indicate the chief topographical features, such as streams and elevations. Also indicate houses and roads. Indicate the site location by enclosing the site area with dotted line. Note scale of map and portion of section included in sketch map. Include drawings, photographs, etc. on additional pages.

Indicate part of section included in sketch map.



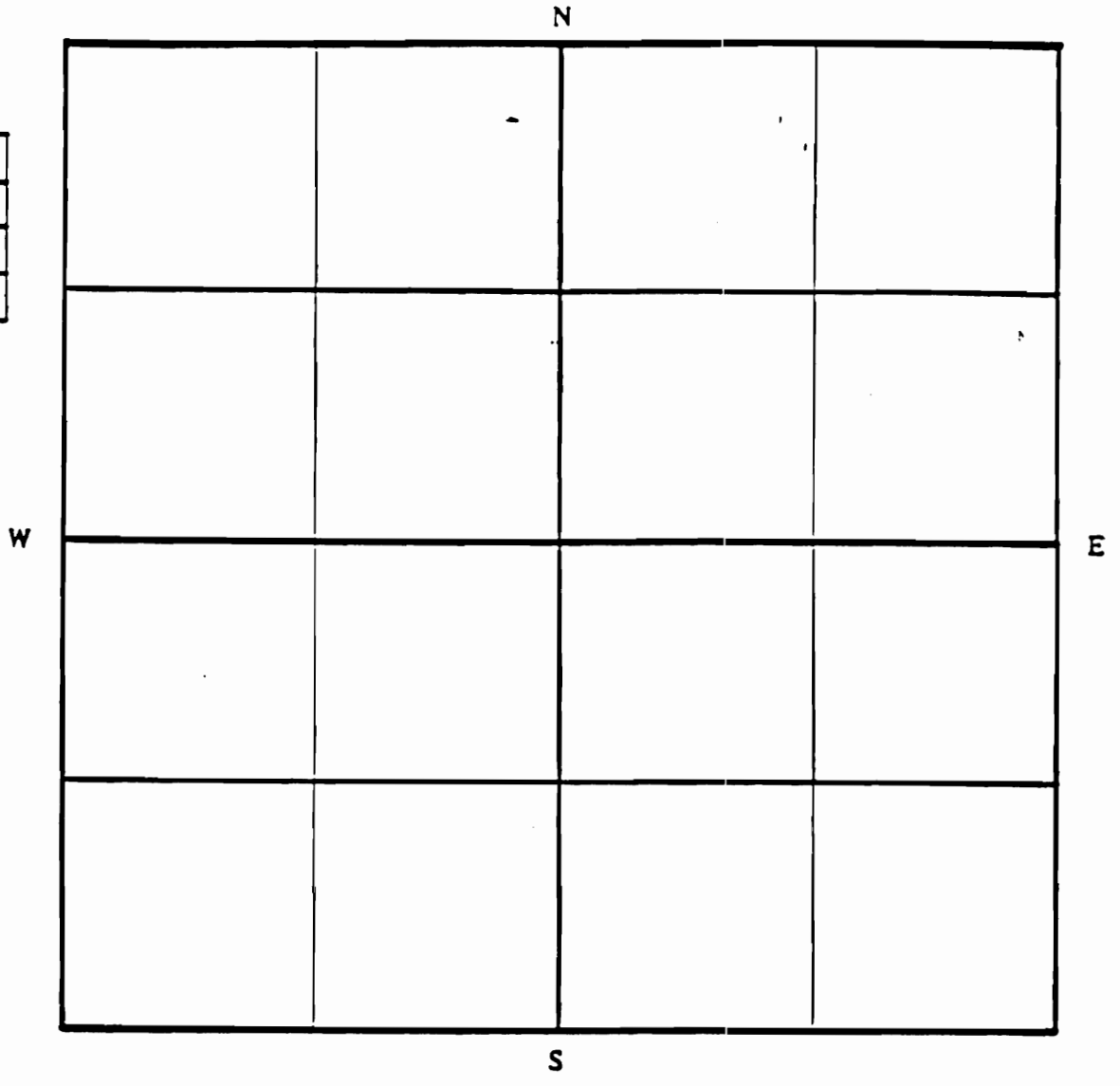

Notes:

THIS IS PROBABLY THE ONE MOST IMPORTANT PART OF THIS DATA FORM!

Please Attach **a copy of a topographic map with the site marked on it.**

Site Number: 649 (continued)

42. One-story frame Gable Front dwelling built ca. 1915. The house has weatherboard siding and an interior brick chimney. On the main (S) facade is a partial width shed porch with original square Doric motif columns. The main entrance has a single light glass and wood door. Windows are 3/1 vertical light sash. On the west facade is a ca. 1970 one-story frame garage addition.

43. This dwelling is shown on the 1915 Waterworks map.

45. 1915 Waterworks map.



MISSOURI OFFICE OF HISTORIC PRESERVATION

ARCHITECTURAL/HISTORIC INVENTORY SURVEY FORM

FR-AS-003-433

1. NO. 646

2. COUNTY Franklin

3. LOCATION OF NEGATIVES

4. PRESENT LOCAL NAME(S) OR DESIGNATION(S)

5. OTHER NAME(S)

6. SPECIFIC LEGAL LOCATION
TOWNSHIP 44N RANGE 1W SECTION 15
IF CITY OR TOWN, STREET ADDRESS
810 West Main Street

7. CITY OR TOWN IF RURAL, VICINITY
Washington

8. DESCRIPTION OF LOCATION

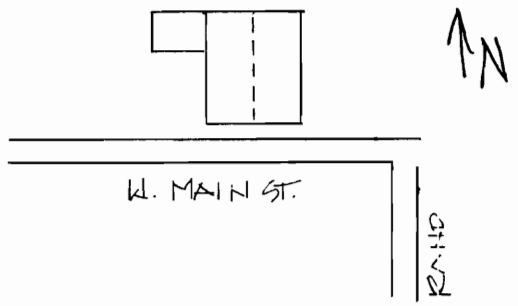

9. COORDINATES UTM
LAT
LONG

10. SITE ( ) STRUCTURE ( )
BUILDING (X) OBJECT ( )

11. ON NATIONAL REGISTER? YES ( ) NO (X)

12. IS IT ELIGIBLE? YES ( ) NO (X)

13. PART OF ESTAB. HIST. DISTRICT? YES ( ) NO (X)

14. DISTRICT POTENTIAL? YES (X) NO ( )

15. NAME OF ESTABLISHED DISTRICT

16. THEMATIC CATEGORY

17. DATE(S) OR PERIOD
ca. 1920

18. STYLE OR DESIGN
Gable Front 18

19. ARCHITECT OR ENGINEER

20. CONTRACTOR OR BUILDER 20

21. ORIGINAL USE, IF APPARENT
Dwelling TQ

22. PRESENT USE
Dwelling

23. OWNERSHIP PUBLIC ( ) PRIVATE (X)

24. OWNER'S NAME AND ADDRESS IF KNOWN

25. OPEN TO PUBLIC? YES ( ) NO (X)

26. LOCAL CONTACT PERSON OR ORGANIZATION

27. OTHER SURVEYS IN WHICH INCLUDED

28. NO. OF STORIES 1

29. BASEMENT? YES (X) NO ( )

30. FOUNDATION MATERIAL
Concrete

31. WALL CONSTRUCTION
Wood

32. ROOF TYPE AND MATERIAL
Gable/Asphalt

33. NO. OF BAYS
FRONT 3 SIDE 3

34. WALL TREATMENT
Weatherboard

35. PLAN SHAPE Rectang.

36. CHANGES (EXPLAIN IN NO. 42) ADDITION ( ) ALTERED (X) MOVED ( )

37. CONDITION
INTERIOR
EXTERIOR Good

38. PRESERVATION UNDERWAY? YES ( ) NO ( )

39. ENDANGERED? BY WHAT? YES ( ) NO (X)

40. VISIBLE FROM PUBLIC ROAD? YES (X) NO ( )

41. DISTANCE FROM AND FRONTAGE ON ROAD

42. FURTHER DESCRIPTION OF IMPORTANT FEATURES

See continuation sheet.

PHOTO MUST BE PROVIDED

43. HISTORY AND SIGNIFICANCE

See continuation sheet.

44. DESCRIPTION OF ENVIRONMENT AND OUTBUILDINGS

Located in an urban neighborhood.

45. SOURCES OF INFORMATION

See continuation sheet.

46. PREPARED BY
Thomason

47. ORGANIZATION
Thomason & Assoc.

48. DATE 11/2/91

49. REVISION DATE(S)

RETURN THIS FORM WHEN COMPLETED TO: OFFICE OF HISTORIC PRESERVATION
P.O. BOX 176
JEFFERSON CITY, MISSOURI 65102

IF ADDITIONAL SPACE IS NEEDED, ATTACH SEPARATE SHEET(S) TO THIS FORM

1 NO. 646
2 COUNTY Franklin
4 PRESENT LOCAL NAME(S) OR DESIGNATION(S)
5 OTHER NAME(S)
6 TOWNSHIP 44N
RANGE 1W
SECTION 15

Sketch map of location Site No. _____

Section _____ Township _____ Range _____

Indicate the chief topographical features, such as streams and elevations. Also indicate houses and roads. Indicate the site location by enclosing the site area with dotted line. Note scale of map and portion of section included in sketch map. Include drawings, photographs, etc. on additional pages.

Indicate part of section included in sketch map.



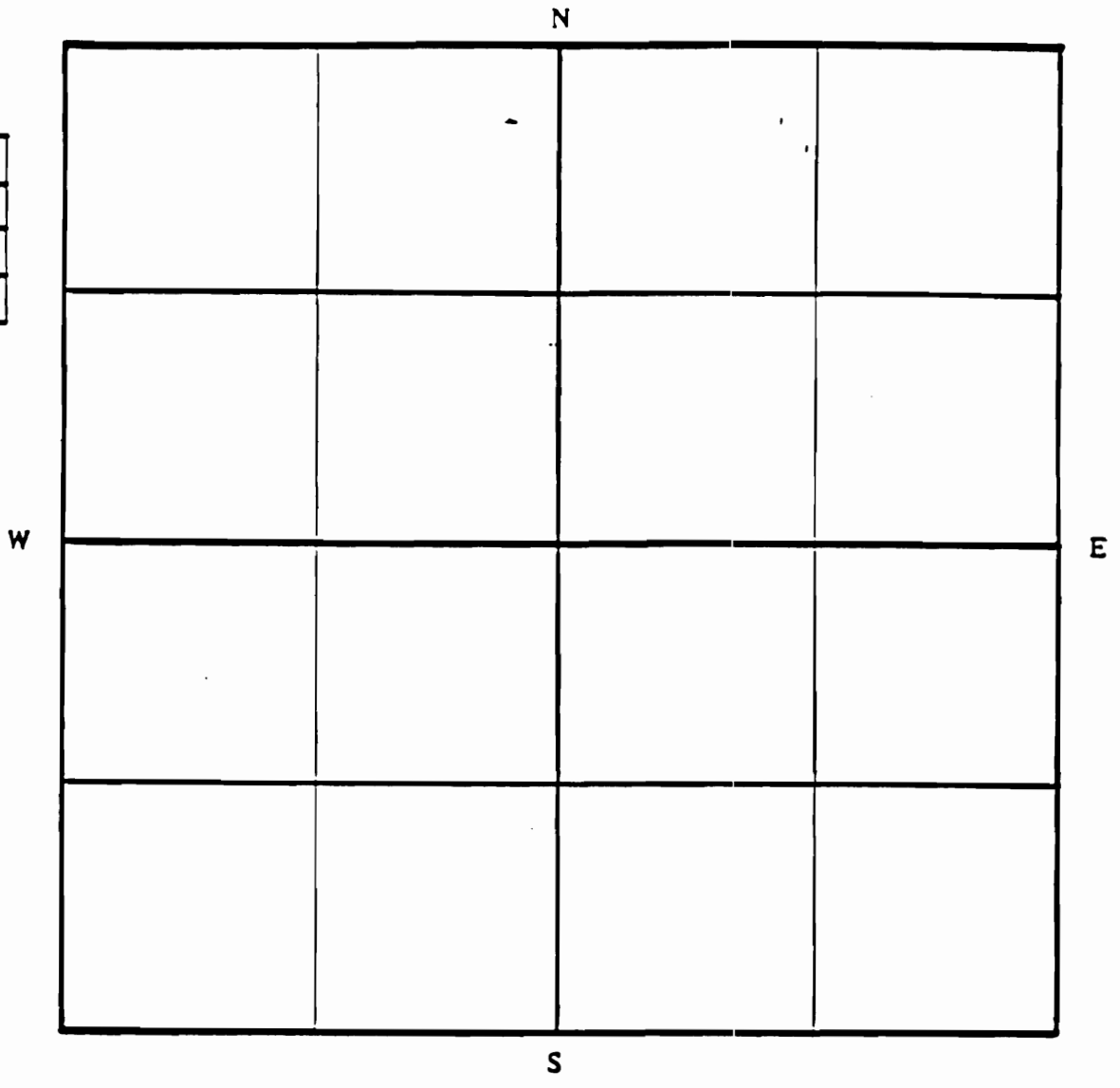

Notes:

THIS IS PROBABLY THE ONE MOST IMPORTANT PART OF THIS DATA FORM!

Please Attach **a copy of a topographic map with the site marked on it.**

42. One-story frame Gable Front dwelling. The house has an interior brick chimney. On the main (N) facade is a porch with original chamfered columns. The main entrance has a ca. 1970 wood door. Windows are 1/1 rectangular wood sash.

43. This house is one of three built adjacent to one another ca. 1920. These dwellings are not shown on the 1915 Waterworks map.



MISSOURI OFFICE OF HISTORIC PRESERVATION

ARCHITECTURAL/HISTORIC INVENTORY SURVEY FORM

FR-AS-003-434

1. NO. 645

2. COUNTY Franklin

3. LOCATION OF NEGATIVES

4. PRESENT LOCAL NAME(S) OR DESIGNATION(S)

5. OTHER NAME(S)

6. SPECIFIC LEGAL LOCATION TOWNSHIP 44N RANGE 1W SECTION 15

IF CITY OR TOWN, STREET ADDRESS 812 West Main Street

7. CITY OR TOWN IF RURAL, VICINITY Washington

8. DESCRIPTION OF LOCATION

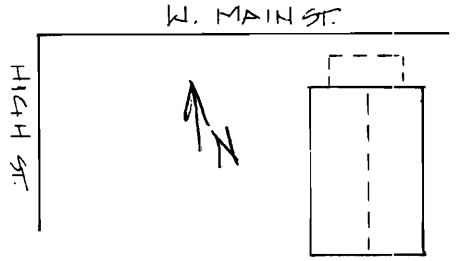

9. COORDINATES UTM
LAT
LONG

10. SITE ( ) STRUCTURE ( )
BUILDING (X) OBJECT ( )

11. ON NATIONAL REGISTER? YES ( ) NO (X)

12. IS IT ELIGIBLE? YES ( ) NO (X)

13. PART OF ESTAB. HIST. DISTRICT? YES ( ) NO (X)

14. DISTRICT POTENTIAL? YES (X) NO ( )

15. NAME OF ESTABLISHED DISTRICT

16. THEMATIC CATEGORY

17. DATE(S) OR PERIOD ca. 1920

18. STYLE OR DESIGN Gable Front 18

19. ARCHITECT OR ENGINEER 20

20. CONTRACTOR OR BUILDER TQ

21. ORIGINAL USE, IF APPARENT Dwelling

22. PRESENT USE Dwelling

23. OWNERSHIP PUBLIC ( ) PRIVATE (X)

24. OWNER'S NAME AND ADDRESS IF KNOWN

25. OPEN TO PUBLIC? YES ( ) NO (X)

26. LOCAL CONTACT PERSON OR ORGANIZATION

27. OTHER SURVEYS IN WHICH INCLUDED

28. NO. OF STORIES 1

29. BASEMENT? YES (X) NO ( )

30. FOUNDATION MATERIAL Concrete

31. WALL CONSTRUCTION Wood

32. ROOF TYPE AND MATERIAL Gable/Metal

33. NO. OF BAYS FRONT 3 SIDE 3

34. WALL TREATMENT Weatherboard

35. PLAN SHAPE Rectang.

36. CHANGES (EXPLAIN IN NO. 42) ADDITION ( ) ALTERED ( ) MOVED ( )

37. CONDITION INTERIOR ____ EXTERIOR Good

38. PRESERVATION UNDERWAY? YES ( ) NO ( )

39. ENDANGERED? BY WHAT? YES ( ) NO (X)

40. VISIBLE FROM PUBLIC ROAD? YES (X) NO ( )

41. DISTANCE FROM AND FRONTAGE ON ROAD

42. FURTHER DESCRIPTION OF IMPORTANT FEATURES

See continuation sheet.

PHOTO MUST BE PROVIDED

43. HISTORY AND SIGNIFICANCE

See continuation sheet.

44. DESCRIPTION OF ENVIRONMENT AND OUTBUILDINGS

Located in an urban neighborhood.

45. SOURCES OF INFORMATION

See continuation sheet.

46. PREPARED BY Thomason

47. ORGANIZATION Thomason & Assoc.

48. DATE 11/2/91

49. REVISION DATE(S)

RETURN THIS FORM WHEN COMPLETED TO: OFFICE OF HISTORIC PRESERVATION
P.O. BOX 176
JEFFERSON CITY, MISSOURI 65102

IF ADDITIONAL SPACE IS NEEDED, ATTACH SEPARATE SHEET(S) TO THIS FORM

1 NO. 645
2 COUNTY Franklin
3 LOCATION OF NEGATIVES
4 PRESENT LOCAL NAME(S) OR DESIGNATION(S)
5 OTHER NAME(S)
6 TOWNSHIP 44N
RANGE 1W
SECTION 15

Sketch map of location Site No. _____

Section _____ Township _____ Range _____

Indicate the chief topographical features, such as streams and elevations. Also indicate houses and roads. Indicate the site location by enclosing the site area with dotted line. Note scale of map and portion of section included in sketch map. Include drawings, photographs, etc. on additional pages.

Indicate part of section included in sketch map.



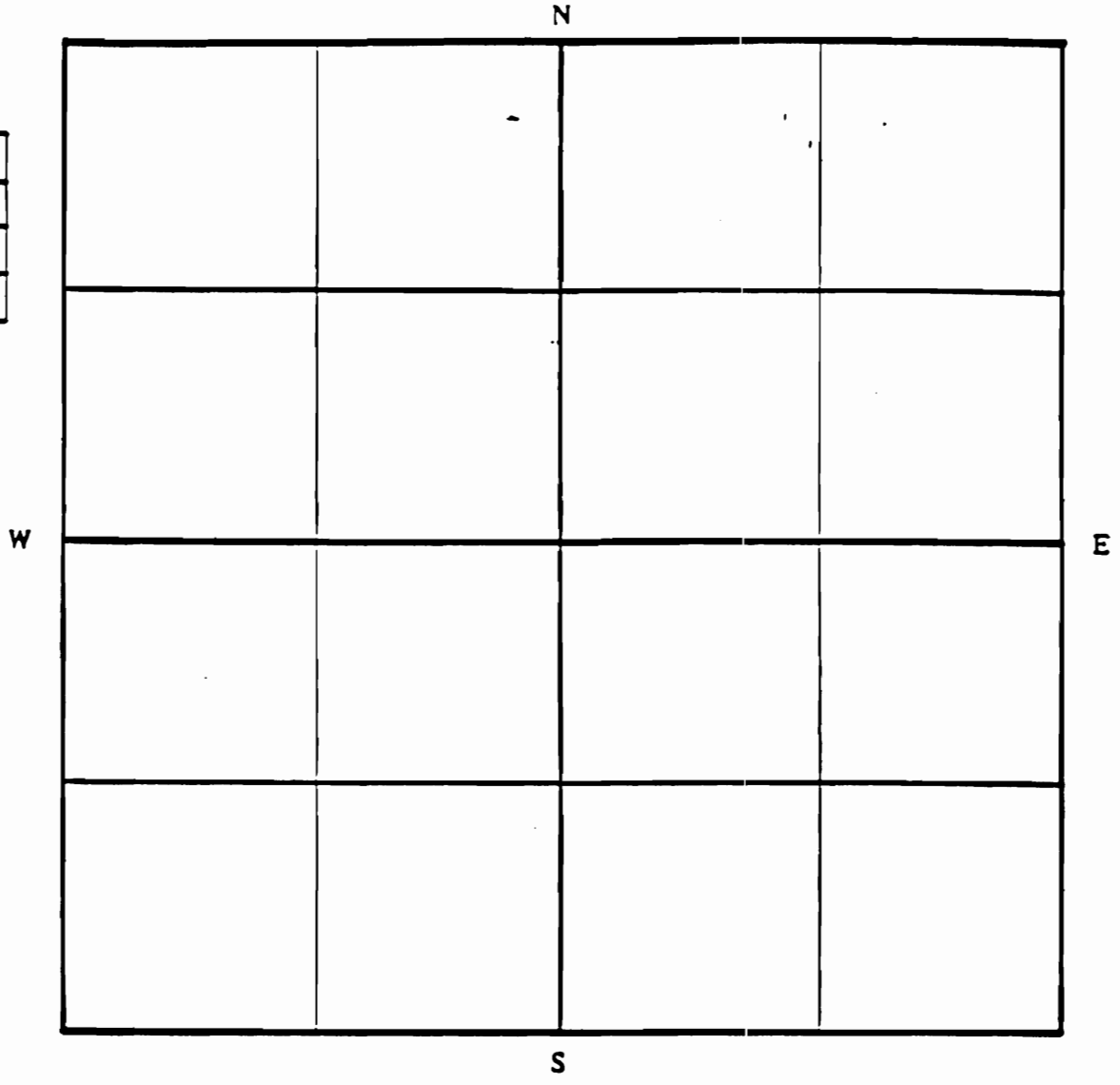

Notes:

THIS IS PROBABLY THE ONE MOST IMPORTANT PART OF THIS DATA FORM!

Please Attach **a copy of a topographic map with the site marked on it.**

Site Number: 645 (Continued)

42. One-story Gable Front dwelling. The house has an interior brick chimney and original metal standing seam roof. On the main (N) facade is a shed roof with original chamfered columns and a railing with square balusters. The main entrance has a single light glass and wood door. Windows are rectangular 1/1 wood sash.

43. This house is one of three built adjacent to one another ca. 1920. These dwellings are not shown on the 1915 Waterworks map.



MISSOURI OFFICE OF HISTORIC PRESERVATION

ARCHITECTURAL/HISTORIC INVENTORY SURVEY FORM

FR-03-003-435

1. NO. 644

2. COUNTY Franklin

3. LOCATION OF NEGATIVES

4. PRESENT LOCAL NAME(S) OR DESIGNATION(S)

5. OTHER NAME(S)

6. SPECIFIC LEGAL LOCATION TOWNSHIP 44N RANGE 1W SECTION 15

IF CITY OR TOWN, STREET ADDRESS 814 West Main Street

7. CITY OR TOWN IF RURAL, VICINITY Washington

8. DESCRIPTION OF LOCATION

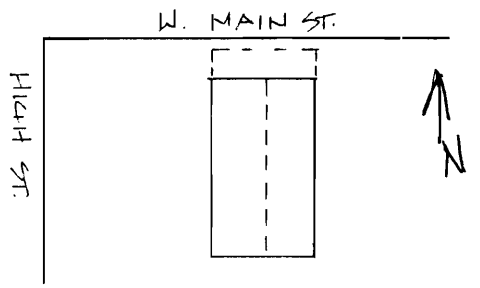

9. COORDINATES UTM
LAT
LONG

10. SITE ( ) STRUCTURE ( )
BUILDING (X) OBJECT ( )

11. ON NATIONAL REGISTER? YES ( ) NO (X)

12. IS IT ELIGIBLE? YES ( ) NO (X)

13. PART OF ESTAB. HIST. DISTRICT? YES ( ) NO (X)

14. DISTRICT POTENTIAL? YES (X) NO ( )

15. NAME OF ESTABLISHED DISTRICT

16. THEMATIC CATEGORY

17. DATE(S) OR PERIOD ca. 1920

18. STYLE OR DESIGN Gable Front 18

19. ARCHITECT OR ENGINEER

20. CONTRACTOR OR BUILDER

21. ORIGINAL USE, IF APPARENT Dwelling TQ

22. PRESENT USE Dwelling

23. OWNERSHIP PUBLIC ( ) PRIVATE (X)

24. OWNER'S NAME AND ADDRESS IF KNOWN

25. OPEN TO PUBLIC? YES ( ) NO (X)

26. LOCAL CONTACT PERSON OR ORGANIZATION

27. OTHER SURVEYS IN WHICH INCLUDED

28. NO. OF STORIES 1

29. BASEMENT? YES (X) NO ( )

30. FOUNDATION MATERIAL Concrete

31. WALL CONSTRUCTION Wood

32. ROOF TYPE AND MATERIAL Gable/Asphalt

33. NO. OF BAYS FRONT 3 SIDE 3

34. WALL TREATMENT Aluminum siding

35. PLAN SHAPE

36. CHANGES (EXPLAIN IN NO. 42) ADDITION ( ) ALTERED (X) MOVED ( )

37. CONDITION INTERIOR _____ EXTERIOR Good

38. PRESERVATION UNDERWAY? YES ( ) NO ( )

39. ENDANGERED? BY WHAT? YES ( ) NO (X)

40. VISIBLE FROM PUBLIC ROAD? YES (X) NO ( )

41. DISTANCE FROM AND FRONTAGE ON ROAD

42. FURTHER DESCRIPTION OF IMPORTANT FEATURES

See continuation sheet.

PHOTO MUST BE PROVIDED

43. HISTORY AND SIGNIFICANCE

See continuation sheet.

44. DESCRIPTION OF ENVIRONMENT AND OUTBUILDINGS

Located in an urban neighborhood.

45. SOURCES OF INFORMATION

See continuation sheet.

46. PREPARED BY Thomason

47. ORGANIZATION Thomason & Assoc.

48. DATE 11/2/91

49. REVISION DATE(S)

RETURN THIS FORM WHEN COMPLETED TO: OFFICE OF HISTORIC PRESERVATION
P.O. BOX 176
JEFFERSON CITY, MISSOURI 65102

IF ADDITIONAL SPACE IS NEEDED, ATTACH SEPARATE SHEET(S) TO THIS FORM

1. NO. 644
2. COUNTY Franklin
4. PRESENT LOCAL NAME(S) OR DESIGNATION(S)
5. OTHER NAME(S)
6. TOWNSHIP 44N
RANGE 1W
SECTION 15

Sketch map of location Site No. _____

Section _____ Township _____ Range _____

Indicate the chief topographical features, such as streams and elevations. Also indicate houses and roads. Indicate the site location by enclosing the site area with dotted line. Note scale of map and portion of section included in sketch map. Include drawings, photographs, etc. on additional pages.

Indicate part of section included in sketch map.



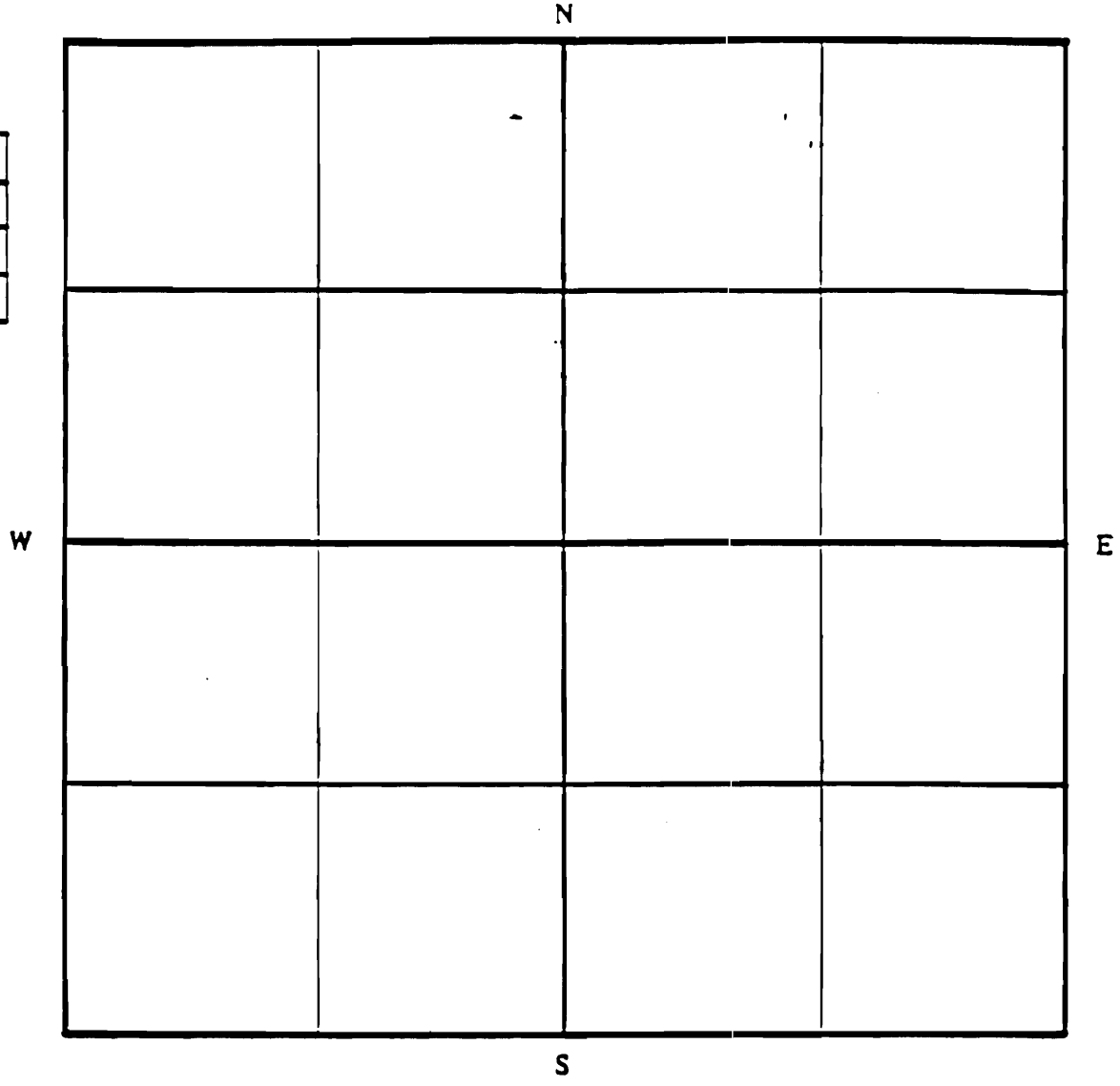

Notes:

THIS IS PROBABLY THE ONE MOST IMPORTANT PART OF THIS DATA FORM!

Please Attach **a copy of a topographic map with the site marked on it.**

42. One-story frame, Gable Front dwelling built ca. 1920. The house has aluminum siding and an interior brick chimney. On the main (N) facade is a porch with ca. 1960 wrought iron posts. The main entrance has a single light glass and wood door. Windows are 1/1 rectangular wood sash. One of three identical plan dwellings in a row.

43. This house is one of three built adjacent to one another ca. 1920. These dwellings are not shown on the 1915 Waterworks map.



MISSOURI OFFICE OF HISTORIC PRESERVATION

ARCHITECTURAL/HISTORIC INVENTORY SURVEY FORM

FR-AS-003-436

1. NO. 633

2. COUNTY Franklin

3. LOCATION OF NEGATIVES

4. PRESENT LOCAL NAME(S) OR DESIGNATION(S)

5. OTHER NAME(S)

6. SPECIFIC LEGAL LOCATION TOWNSHIP 44N RANGE 1W SECTION 15

IF CITY OR TOWN, STREET ADDRESS 822 West Main Street

7. CITY OR TOWN IF RURAL, VICINITY Washington

8. DESCRIPTION OF LOCATION

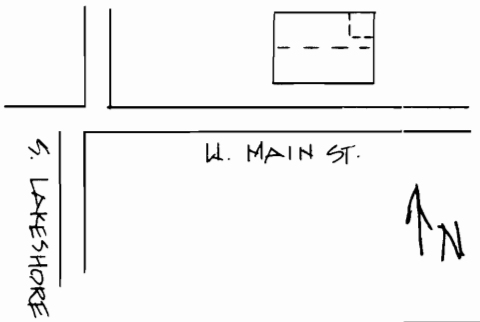

9. COORDINATES UTM

LAT

LONG

10. SITE ( ) STRUCTURE ( )
BUILDING (X) OBJECT ( )

11. ON NATIONAL REGISTER? YES ( ) NO (X)

12. IS IT ELIGIBLE? YES ( ) NO (X)

13. PART OF ESTAB. HIST. DISTRICT? YES ( ) NO (X)

14. DISTRICT POTENTIAL? YES ( ) NO (X)

15. NAME OF ESTABLISHED DISTRICT

16. THEMATIC CATEGORY

17. DATE(S) OR PERIOD ca. 1900

18. STYLE OR DESIGN Single Pen 08

19. ARCHITECT OR ENGINEER

20. CONTRACTOR OR BUILDER

21. ORIGINAL USE, IF APPARENT Dwelling St

22. PRESENT USE Dwelling

23. OWNERSHIP PUBLIC ( ) PRIVATE (X)

24. OWNER'S NAME AND ADDRESS IF KNOWN

25. OPEN TO PUBLIC? YES ( ) NO (X)

26. LOCAL CONTACT PERSON OR ORGANIZATION

27. OTHER SURVEYS IN WHICH INCLUDED

28. NO. OF STORIES 1

29. BASEMENT? YES (X) NO ( )

30. FOUNDATION MATERIAL Stone

31. WALL CONSTRUCTION Wood

32. ROOF TYPE AND MATERIAL Gable/Rolled

33. NO. OF BAYS FRONT 3 SIDE 1

34. WALL TREATMENT Weatherboard

35. PLAN SHAPE Rectang.

36. CHANGES (EXPLAIN IN NO. 42) ADDITION ( ) ALTERED ( ) MOVED ( )

37. CONDITION INTERIOR ____ EXTERIOR Good

38. PRESERVATION UNDERWAY? YES ( ) NO ( )

39. ENDANGERED? BY WHAT? YES ( ) NO (X)

40. VISIBLE FROM PUBLIC ROAD? YES (X) NO ( )

41. DISTANCE FROM AND FRONTAGE ON ROAD

42. FURTHER DESCRIPTION OF IMPORTANT FEATURES

See continuation sheet.

PHOTO MUST BE PROVIDED

43. HISTORY AND SIGNIFICANCE

See continuation sheet.

44. DESCRIPTION OF ENVIRONMENT AND OUTBUILDINGS

Located in an urban neighborhood.

45. SOURCES OF INFORMATION

See continuation sheet.

46. PREPARED BY Thomason

47. ORGANIZATION Thomason & Assoc.

48. DATE 11/2/91

49. REVISION DATE(S)

RETURN THIS FORM WHEN COMPLETED TO: OFFICE OF HISTORIC PRESERVATION
P.O. BOX 176
JEFFERSON CITY, MISSOURI 65102

IF ADDITIONAL SPACE IS NEEDED, ATTACH SEPARATE SHEET(S) TO THIS FORM

633
Franklin
44N
1W
15

Sketch map of location Site No. _____

Section _____ Township _____ Range _____

Indicate the chief topographical features, such as streams and elevations. Also indicate houses and roads. Indicate the site location by enclosing the site area with dotted line. Note scale of map and portion of section included in sketch map. Include drawings, photographs, etc. on additional pages.

Indicate part of section included in sketch map.



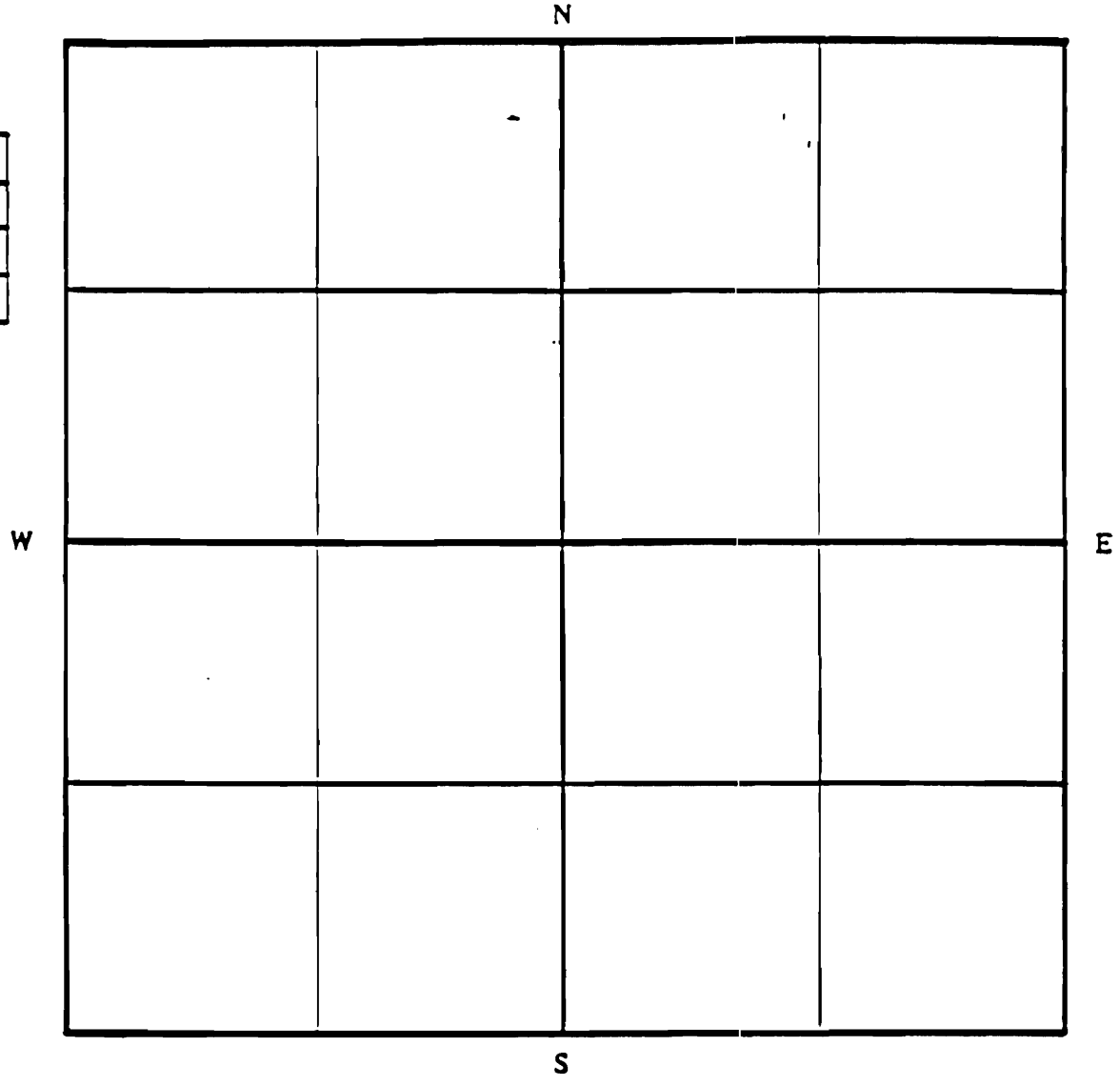

Notes:

THIS IS PROBABLY THE ONE MOST IMPORTANT PART OF THIS DATA FORM!

Please Attach **a copy of a topographic map with the site marked on it.**

Site Number: 633 (continued)

42. One-story frame dwelling built ca. 1900. On the main (S) facade is a single light glass and wood door and ca. 1920 frame stoop. Over the door is a 3-light rectangular transom. Windows are original 6/6 rectangular wood sash. The house has an interior brick chimney. At the rear is an incised one-story porch.

43. This dwelling was built ca. 1900 and the lot is shown as owned by Mrs. D. Fullington on the 1898 city atlas.

NOTE: According to the owner, Dorothy Stumpe, the dwelling may date to ca. 1855. Alterations to the exterior have been extensive and make accurate determination of age difficult.



MISSOURI OFFICE OF HISTORIC PRESERVATION

ARCHITECTURAL/HISTORIC INVENTORY SURVEY FORM

225

FR-AS-003-437

1. NO. 611

2. COUNTY Franklin

3. LOCATION OF NEGATIVES

4. PRESENT LOCAL NAME(S) OR DESIGNATION(S) George D. Barnes House

5. OTHER NAME(S)

6. SPECIFIC LEGAL LOCATION TOWNSHIP 44N RANGE 1W SECTION 16

IF CITY OR TOWN, STREET ADDRESS 1000 West Main Street

7. CITY OR TOWN IF RURAL, VICINITY Washington

8. DESCRIPTION OF LOCATION

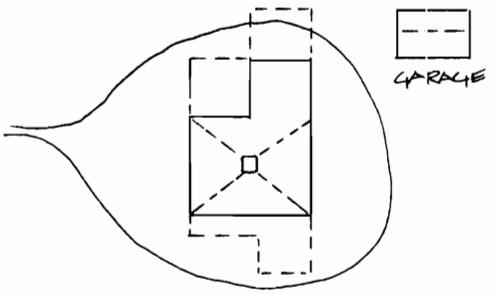

9. COORDINATES UTM

LAT

LONG

10. SITE ( ) STRUCTURE ( )
BUILDING (X) OBJECT ( )

11. ON NATIONAL REGISTER? YES ( ) NO (X)

12. IS IT ELIGIBLE? YES (X) NO ( )

13. PART OF ESTAB. HIST. DISTRICT? YES ( ) NO (X)

14. DISTRICT POTENTIAL? YES ( ) NO (X)

15. NAME OF ESTABLISHED DISTRICT

16. THEMATIC CATEGORY

17. DATE(S) OR PERIOD 1879

18. STYLE OR DESIGN Italianate 40 49

19. ARCHITECT OR ENGINEER

20. CONTRACTOR OR BUILDER 20

21. ORIGINAL USE, IF APPARENT Dwelling FU

22. PRESENT USE Dwelling

23. OWNERSHIP PUBLIC ( ) PRIVATE (X)

24. OWNER'S NAME AND ADDRESS IF KNOWN
Walter Hatcher
1000 West Main Street

25. OPEN TO PUBLIC? YES ( ) NO (X)

26. LOCAL CONTACT PERSON OR ORGANIZATION

27. OTHER SURVEYS IN WHICH INCLUDED

28. NO. OF STORIES 2 - 1

29. BASEMENT? YES ( ) NO (X)

30. FOUNDATION MATERIAL Stone

31. WALL CONSTRUCTION Brick

32. ROOF TYPE AND MATERIAL Hipped/Asphalt SD

33. NO. OF BAYS FRONT 2 SIDE 2

34. WALL TREATMENT Brick

35. PLAN SHAPE Rectang.

36. CHANGES (EXPLAIN IN NO. 42) ADDITION (X) ALTERED (X) MOVED ( )

37. CONDITION INTERIOR _____ EXTERIOR Good

38. PRESERVATION UNDERWAY? YES ( ) NO ( )

39. ENDANGERED? BY WHAT? YES ( ) NO (X)

40. VISIBLE FROM PUBLIC ROAD? YES (X) NO ( )

41. DISTANCE FROM AND FRONTAGE ON ROAD

42. FURTHER DESCRIPTION OF IMPORTANT FEATURES

See continuation sheet.

PHOTO MUST BE PROVIDED

43. HISTORY AND SIGNIFICANCE

See continuation sheet.

44. DESCRIPTION OF ENVIRONMENT AND OUTBUILDINGS

Located on the western edge of Washington. Adjacent to the house is a ca. 1960 frame garage.

45. SOURCES OF INFORMATION

See continuation sheet.

46. PREPARED BY Thomason

47. ORGANIZATION Thomason & Assoc.

48. DATE 11/2/91

49. REVISION DATE(S)

RETURN THIS FORM WHEN COMPLETED TO: OFFICE OF HISTORIC PRESERVATION
P.O. BOX 176
JEFFERSON CITY, MISSOURI 65102

IF ADDITIONAL SPACE IS NEEDED, ATTACH SEPARATE SHEET(S) TO THIS FORM

1. NO. 611
2. COUNTY Franklin
4. PRESENT LOCAL NAME(S) OR DESIGNATION(S) George D. Barnes House
5. OTHER NAME(S)
6. TOWNSHIP 44N
RANGE 1W
SECTION 16

Sketch map of location Site No. _____

Section _____ Township _____ Range _____

Indicate the chief topographical features, such as streams and elevations. Also indicate houses and roads. Indicate the site location by enclosing the site area with dotted line. Note scale of map and portion of section included in sketch map. Include drawings, photographs, etc. on additional pages.

Indicate part of section included in sketch map.

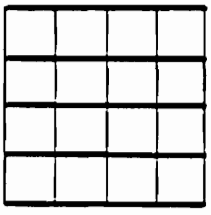

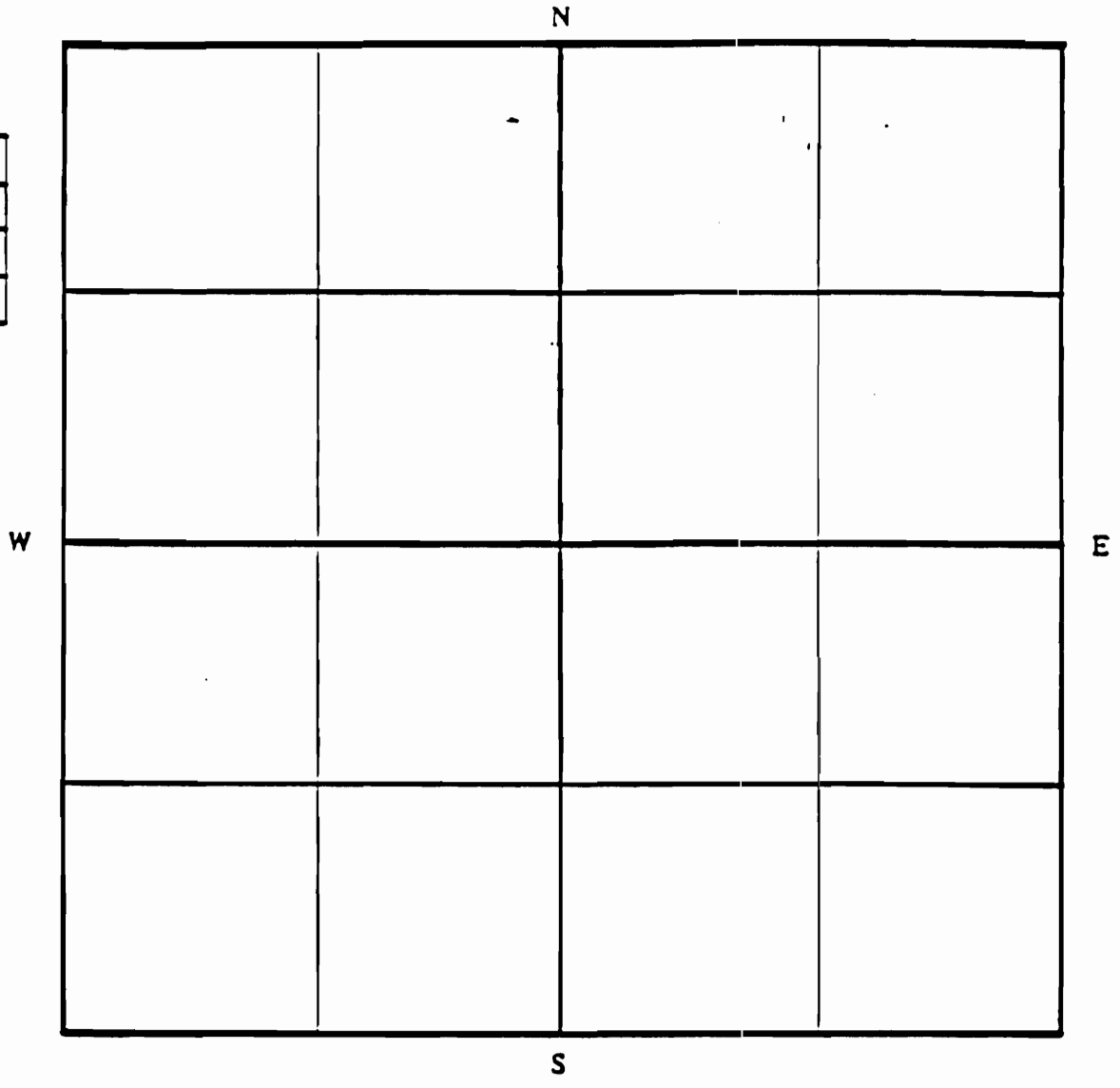

Notes:

THIS IS PROBABLY THE ONE MOST IMPORTANT PART OF THIS DATA FORM!

Please Attach **a copy of a topographic map with the site marked on it.**

Site Number: 611 (continued)

42. Two-story brick Italianate dwelling built in 1879. The house has interior brick chimneys and an exterior of 5-course common bond brick. On the main (N) facade is a one-story full width porch added ca. 1970 with square columns. The main entrance has a ca. 1970 glass and wood door and added Colonial Revival designed surround. Windows are 1/1 and 2/2 arched wood sash. Most windows are set within two course segmental arches. On the main facade second story are paired semi-arched windows divided by a central pilaster. This pilaster is fluted with a bull's eye block. On the east facade is a one-story bay window. At the rear is an original one-story bay window. At the rear is an original one-story brick ell and added ca. 1960 frame section and carport. The interior has been altered due to a fire and subsequent remodeling.

43. This house was built in 1879 by George D. Barnes, a prominent Washington businessman. Barnes was one of the stockholders in Washington's first telephone companies in the 1880s. The property is shown as owned by George D. Barnes on the 1898 and 1919 City Atlases and was in the Barnes family until 1945. Since then in the family of the owner.

45. Walter Hatcher, owner. A History of Washington, Missouri.





MISSOURI OFFICE OF HISTORIC PRESERVATION

ARCHITECTURAL/HISTORIC INVENTORY SURVEY FORM

FR-AS-003-438

1. NO. 1061

2. COUNTY Franklin

3. LOCATION OF NEGATIVES

4. PRESENT LOCAL NAME(S) OR DESIGNATION(S)

5. OTHER NAME(S)

6. SPECIFIC LEGAL LOCATION TOWNSHIP 44N RANGE 1W SECTION 15

IF CITY OR TOWN, STREET ADDRESS 1125 West Main Street

7. CITY OR TOWN IF RURAL, VICINITY Washington

8. DESCRIPTION OF LOCATION

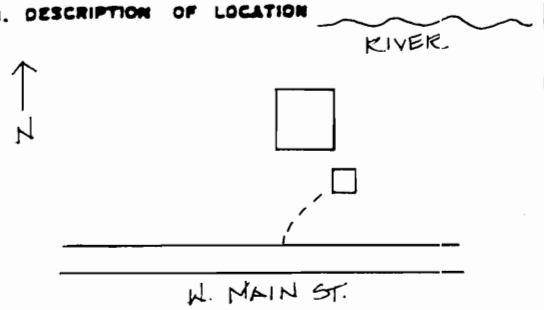

9. COORDINATES UTM
LAT
LONG

10. SITE ( ) STRUCTURE ( )
BUILDING (X) OBJECT ( )

11. ON NATIONAL REGISTER? YES ( ) NO (X)

12. IS IT ELIGIBLE? YES ( ) NO (X)

13. PART OF ESTAB. HIST. DISTRICT? YES ( ) NO (X)

14. DISTRICT POTENTIAL? YES ( ) NO (X)

15. NAME OF ESTABLISHED DISTRICT

16. THEMATIC CATEGORY

17. DATE(S) OR PERIOD ca. 1900

18. STYLE OR DESIGN 02

19. ARCHITECT OR ENGINEER

20. CONTRACTOR OR BUILDER 20

21. ORIGINAL USE, IF APPARENT Dwelling CB

22. PRESENT USE Dwelling

23. OWNERSHIP PUBLIC ( ) PRIVATE (X)

24. OWNER'S NAME AND ADDRESS IF KNOWN
Karen and Joe Ladd
1125 West Main Street

25. OPEN TO PUBLIC? YES ( ) NO (X)

26. LOCAL CONTACT PERSON OR ORGANIZATION

27. OTHER SURVEYS IN WHICH INCLUDED

28. NO. OF STORIES 2

29. BASEMENT? YES (X) NO ( )

30. FOUNDATION MATERIAL Stone

31. WALL CONSTRUCTION Wood

32. ROOF TYPE AND MATERIAL Hipped/Asphalt

33. NO. OF BAYS FRONT 4 SIDE 2

34. WALL TREATMENT Aluminum Siding

35. PLAN SHAPE Rectangular

36. CHANGES (EXPLAIN IN NO. 42) ADDITION ( ) ALTERED (X) MOVED ( )

37. CONDITION INTERIOR ____ EXTERIOR Good

38. PRESERVATION UNDERWAY? YES ( ) NO ( )

39. ENDANGERED? BY WHAT? YES ( ) NO (X)

40. VISIBLE FROM PUBLIC ROAD? YES (X) NO ( )

41. DISTANCE FROM AND FRONTAGE ON ROAD

42. FURTHER DESCRIPTION OF IMPORTANT FEATURES

See continuation sheet.

PHOTO MUST BE PROVIDED

43. HISTORY AND SIGNIFICANCE

See continuation sheet.

44. DESCRIPTION OF ENVIRONMENT AND OUTBUILDINGS

Located in a suburban area west of downtown. The house was built facing the Missouri River. The rear faces West Main Street. To the south is a one-story ca. 1950 frame and metal garage.

45. SOURCES OF INFORMATION

See continuation sheet.

46. PREPARED BY Thomason

47. ORGANIZATION Thomason & Assoc.

48. DATE 2/17/92

49. REVISION DATE(S)

RETURN THIS FORM WHEN COMPLETED TO: OFFICE OF HISTORIC PRESERVATION
P.O. BOX 176
JEFFERSON CITY, MISSOURI 65102

IF ADDITIONAL SPACE IS NEEDED, ATTACH SEPARATE SHEET(S) TO THIS FORM

1. NO. 1061
2. COUNTY Franklin
3. OTHER NAME(S)
4. PRESENT LOCAL NAME(S) OR DESIGNATION(S)
5. OTHER NAME(S)
6. TOWNSHIP 44N
RANGE 1W
SECTION 15

Sketch map of location

Site No. _____

Section _____ Township _____ Range _____

Indicate the chief topographical features, such as streams and elevations. Also indicate houses and roads. Indicate the site location by enclosing the site area with dotted line. Note scale of map and portion of section included in sketch map. Include drawings, photographs, etc. on additional pages.

Indicate part of section included in sketch map.



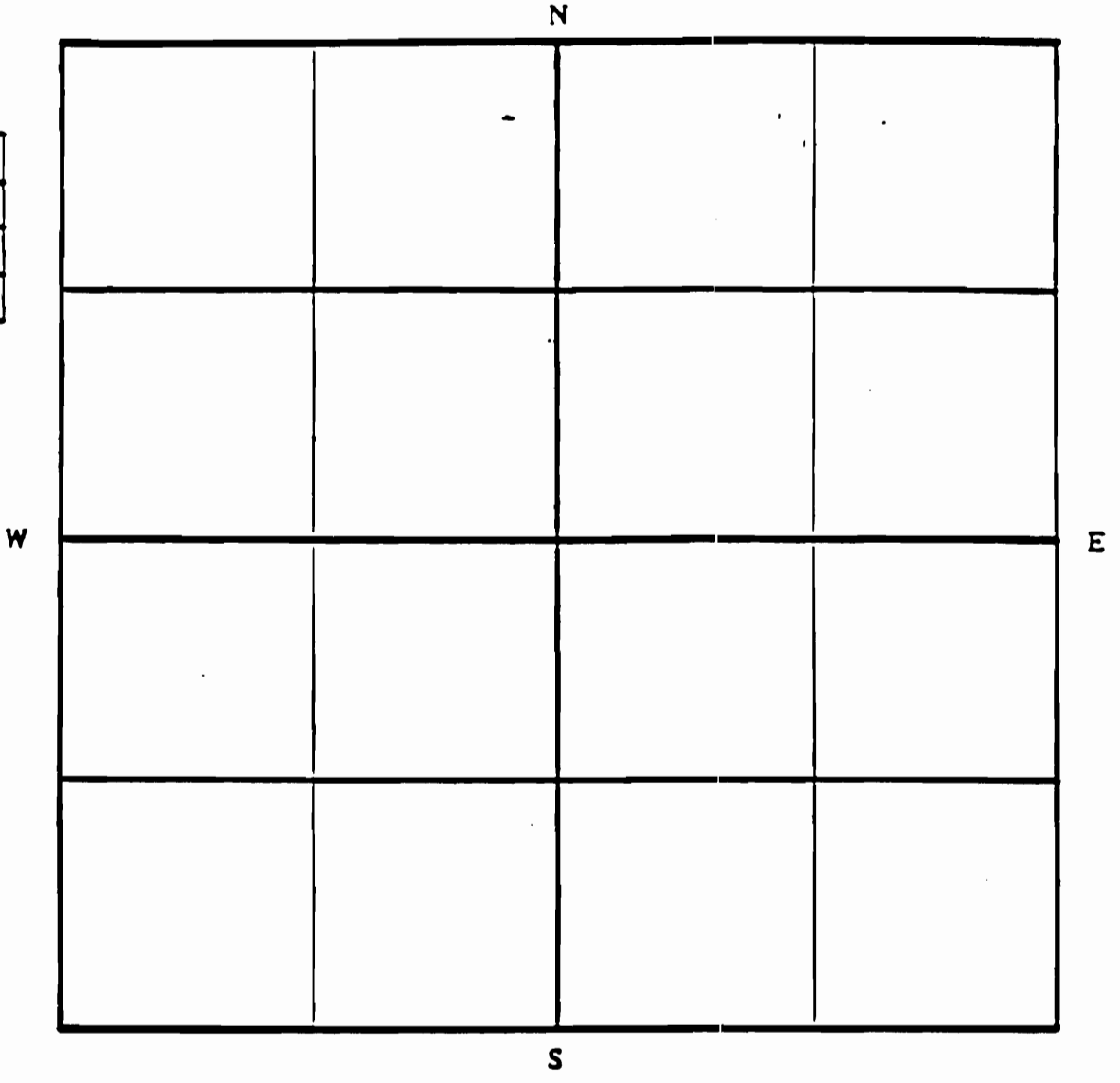

Notes:

THIS IS PROBABLY THE ONE MOST IMPORTANT PART OF THIS DATA FORM!

Please Attach **a copy of a topographic map with the site marked on it.**

Site Number: 1061 (continued)

42. Two-story frame dwelling. On the main (N) facade is a partial width one-story shed porch with original milled columns and a railing with square balusters. The porch has a spindled frieze and eave brackets. The main facade has two entrances with single light glass and wood doors. Windows are rectangular 2/2 wood sash with added shutters. The (S) or rear facade has a two-story porch with original chamfered columns and a railing with square balusters. Doors on this facade are also two- and single light glass and wood design. On the (W) facade is a ca. 1960 brick flue.

43. This dwelling was built ca. 1900 by the Fille family and was the center of a small farm. The house was built on the bluff overlooking the Missouri River. The house is presently owned by the Ladd family.

45. Owner.



MISSOURI OFFICE OF HISTORIC PRESERVATION

ARCHITECTURAL/HISTORIC INVENTORY SURVEY FORM

FR-AS-003-439

1. NO. 617

2. COUNTY Franklin

3. LOCATION OF NEGATIVES

4. PRESENT LOCAL NAME(S) OR DESIGNATION(S) Attucks School

5. OTHER NAME(S) Thomas Jefferson School

6. SPECIFIC LEGAL LOCATION TOWNSHIP 44N RANGE 1W SECTION 15
IF CITY OR TOWN, STREET ADDRESS 1135 West Main Street

7. CITY OR TOWN IF RURAL, VICINITY Washington

8. DESCRIPTION OF LOCATION

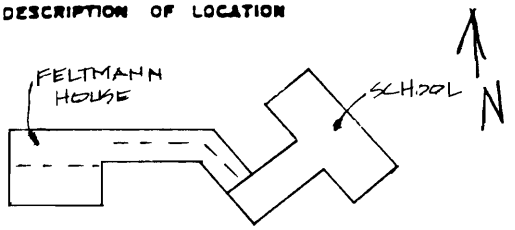

9. COORDINATES UTM
LAT
LONG

10. SITE ( ) STRUCTURE ( )
BUILDING (X) OBJECT ( )

11. ON NATIONAL REGISTER? YES ( ) NO (X)

12. IS IT ELIGIBLE? YES ( ) NO (X)

13. PART OF ESTAB. HIST. DISTRICT? YES ( ) NO (X)

14. DISTRICT POTENTIAL? YES ( ) NO (X)

15. NAME OF ESTABLISHED DISTRICT

16. THEMATIC CATEGORY 132 100 Ethnic/Education

17. DATE(S) OR PERIOD 1942

18. STYLE OR DESIGN 89

19. ARCHITECT OR ENGINEER

20. CONTRACTOR OR BUILDER

21. ORIGINAL USE, IF APPARENT School

22. PRESENT USE Storage

23. OWNERSHIP PUBLIC ( ) PRIVATE (X)

24. OWNER'S NAME AND ADDRESS IF KNOWN
James Feltmann
1135 West Main Street

25. OPEN TO PUBLIC? YES ( ) NO (X)

26. LOCAL CONTACT PERSON OR ORGANIZATION

27. OTHER SURVEYS IN WHICH INCLUDED

28. NO. OF STORIES 1

29. BASEMENT? YES (X) NO ( )

30. FOUNDATION MATERIAL Concrete

31. WALL CONSTRUCTION Brick

32. ROOF TYPE AND MATERIAL Hipped/Asphalt

33. NO. OF BAYS FRONT 3 SIDE 1

34. WALL TREATMENT Brick

35. PLAN SHAPE T-Plan

36. CHANGES (EXPLAIN IN NO. 42) ADDITION ( ) ALTERED (X) MOVED ( )

37. CONDITION INTERIOR ____ EXTERIOR Good

38. PRESERVATION UNDERWAY? YES ( ) NO ( )

39. ENDANGERED? BY WHAT? YES ( ) NO (X)

40. VISIBLE FROM PUBLIC ROAD? YES (X) NO ( )

41. DISTANCE FROM AND FRONTAGE ON ROAD

42. FURTHER DESCRIPTION OF IMPORTANT FEATURES

See continuation sheet.

PHOTO MUST BE PROVIDED

43. HISTORY AND SIGNIFICANCE

See continuation sheet.

44. DESCRIPTION OF ENVIRONMENT AND OUTBUILDINGS

School is located on the western end of Washington. Connected to Feltmann house in 1981.

45. SOURCES OF INFORMATION

See continuation sheet.

46. PREPARED BY Thomason

47. ORGANIZATION Thomason & Assoc.

48. DATE 11/2/91

49. REVISION DATE(S)

RETURN THIS FORM WHEN COMPLETED TO: OFFICE OF HISTORIC PRESERVATION
P.O. BOX 176
JEFFERSON CITY, MISSOURI 65102

IF ADDITIONAL SPACE IS NEEDED, ATTACH SEPARATE SHEET(S) TO THIS FORM

1 NO. 617
2 COUNTY Franklin
4 PRESENT LOCAL NAME(S) OR DESIGNATION(S) Attucks School
5 OTHER NAME(S) Thomas Jefferson
6 TOWNSHIP 44N
RANGE 1W
SECTION 15

Sketch map of location Site No. _____

Section _____ Township _____ Range _____

Indicate the chief topographical features, such as streams and elevations. Also indicate houses and roads. Indicate the site location by enclosing the site area with dotted line. Note scale of map and portion of section included in sketch map. Include drawings, photographs, etc. on additional pages.

Indicate part of section included in sketch map.



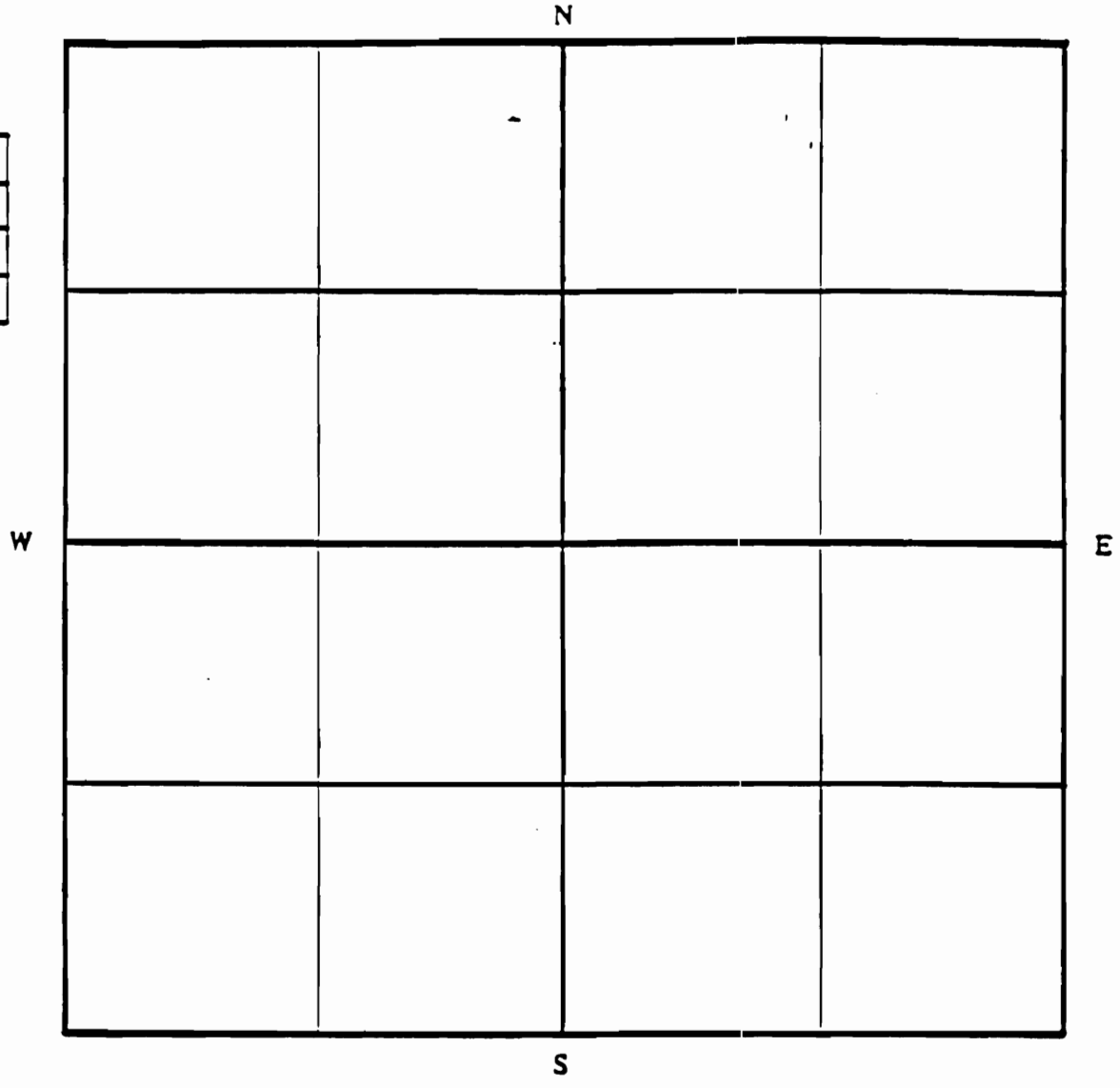

Notes:

THIS IS PROBABLY THE ONE MOST IMPORTANT PART OF THIS DATA FORM!

Please Attach **a copy of a topographic map with the site marked on it.**

Site Number: 617 (continued)

42. One-story T-Plan brick school building built in 1942. The school is of stretcher bond brick construction. The main entrance has original double doors of 8-light glass and wood design. Flanking the entrance are two small 4/4 rectangular wood sash windows. Other windows are 4/4 and 6/9 rectangular wood sash with brick sills. The basement level has 3-light and 2/2 horizontal sash windows. At the roofline are gable returns and a soldier course belt course. The interior retains original blackboards and floor plan. The northwest facade is connected to the pool house of the Feltmann House.

43. The Attucks School was built as the city's black school in 1942 and used by the black community until desegregation. It was then used as a school for special education students until the late 1960s. The Feltmann's purchased the house in 1968-69. They added to their house by connecting with the school in 1981. The school is now used for storage.

45. James Feltmann, owner.



MISSOURI OFFICE OF HISTORIC PRESERVATION

ARCHITECTURAL/HISTORIC INVENTORY SURVEY FORM

FR-AS-003-440

1. NO. 598

2. COUNTY Franklin

3. LOCATION OF NEGATIVES

4. PRESENT LOCAL NAME(S) OR DESIGNATION(S) /

5. OTHER NAME(S)

6. SPECIFIC LEGAL LOCATION TOWNSHIP 44N RANGE 1W SECTION 16

IF CITY OR TOWN, STREET ADDRESS 1322 West Main Street

7. CITY OR TOWN IF RURAL, VICINITY Washington

8. DESCRIPTION OF LOCATION

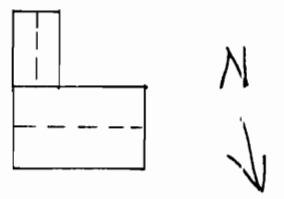

9. COORDINATES UTM
LAT
LONG

10. SITE ( ) STRUCTURE ( )
BUILDING (X) OBJECT ( )

11. ON NATIONAL REGISTER? YES ( ) NO (X)

12. IS IT ELIGIBLE? YES ( ) NO (X)

13. PART OF ESTAB. HIST. DISTRICT? YES ( ) NO (X)

14. DISTRICT POTENTIAL? YES ( ) NO (X)

15. NAME OF ESTABLISHED DISTRICT

16. THEMATIC CATEGORY

17. DATE(S) OR PERIOD ca. 1860

18. STYLE OR DESIGN Single Pen 49

19. ARCHITECT OR ENGINEER 30 20

20. CONTRACTOR OR BUILDER OB

21. ORIGINAL USE, IF APPARENT Dwelling

22. PRESENT USE Dwelling

23. OWNERSHIP PUBLIC ( ) PRIVATE (X)

24. OWNER'S NAME AND ADDRESS IF KNOWN

25. OPEN TO PUBLIC? YES ( ) NO (X)

26. LOCAL CONTACT PERSON OR ORGANIZATION

27. OTHER SURVEYS IN WHICH INCLUDED

28. NO. OF STORIES 1½

29. BASEMENT? YES ( ) NO (X)

30. FOUNDATION MATERIAL Stone

31. WALL CONSTRUCTION Brick

32. ROOF TYPE AND MATERIAL Gable/Metal DR

33. NO. OF BAYS FRONT 3 SIDE 1

34. WALL TREATMENT Brick

35. PLAN SHAPE Rectang.

36. CHANGES (EXPLAIN IN NO. 42) ADDITION ( ) ALTERED ( ) MOVED ( )

37. CONDITION INTERIOR ____ EXTERIOR Good

38. PRESERVATION UNDERWAY? YES ( ) NO (X)

39. ENDANGERED? BY WHAT? YES (X) NO ( ) To be demolished

40. VISIBLE FROM PUBLIC ROAD? YES (X) NO ( )

41. DISTANCE FROM AND FRONTAGE ON ROAD

42. FURTHER DESCRIPTION OF IMPORTANT FEATURES

See continuation sheet.

PHOTO MUST BE PROVIDED

43. HISTORY AND SIGNIFICANCE

See continuation sheet.

44. DESCRIPTION OF ENVIRONMENT AND OUTBUILDINGS

Located on the western edge of Washington.

45. SOURCES OF INFORMATION

See continuation sheet.

46. PREPARED BY Thomason

47. ORGANIZATION Thomason & Assoc.

48. DATE 11/2/91

49. REVISION DATE(S)

RETURN THIS FORM WHEN COMPLETED TO: OFFICE OF HISTORIC PRESERVATION
P.O. BOX 176
JEFFERSON CITY, MISSOURI 65102

IF ADDITIONAL SPACE IS NEEDED, ATTACH SEPARATE SHEET(S) TO THIS FORM

1. NO. 598
2. COUNTY Franklin
3. OTHER NAME(S)
4. PRESENT LOCAL NAME(S) OR DESIGNATION(S)
5. OTHER NAME(S)
6. TOWNSHIP 44N
RANGE 1W
SECTION 16

Sketch map of location Site No. _____

Section _____ Township _____ Range _____

Indicate the chief topographical features, such as streams and elevations. Also indicate houses and roads. Indicate the site location by enclosing the site area with dotted line. Note scale of map and portion of section included in sketch map. Include drawings, photographs, etc. on additional pages.

Indicate part of section included in sketch map.



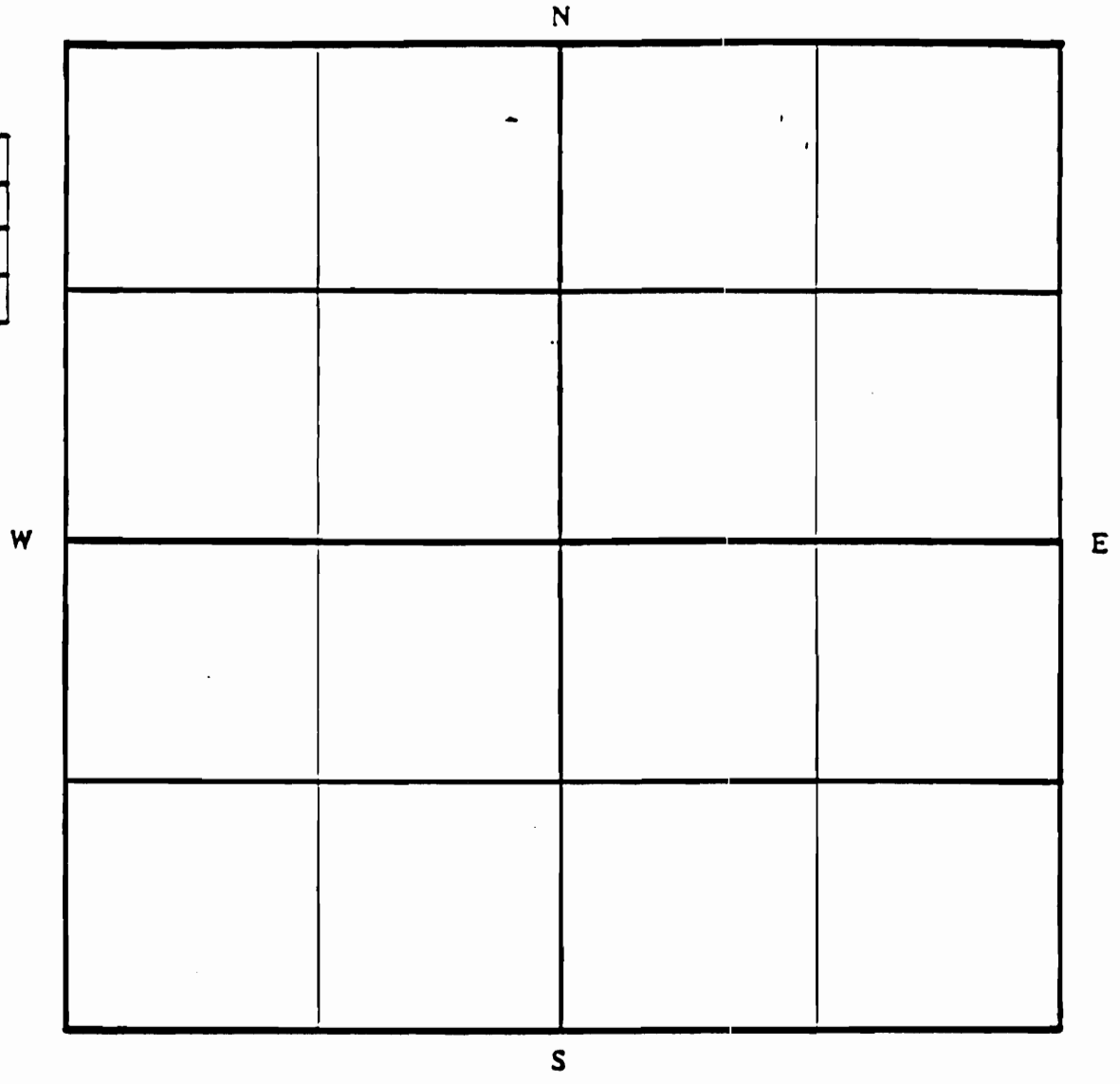

Notes:

THIS IS PROBABLY THE ONE MOST IMPORTANT PART OF THIS DATA FORM!

Please Attach **a copy of a topographic map with the site marked on it.**

42. One-story brick dwelling built ca. 1860. On the main (N) facade is a single bay porch with milled columns and a railing with square balusters. Main entrance was a ca. 1960 glass and wood door. Windows are 6/6 rectangular wood sash. Over the windows are soldier course lintels. At the eaves are brick dentils. At the roofline is a hipped dormer with paired 2/2 sash windows. At the rear is a one-story kitchen wing. The house has an interior wall brick chimney.

43. This single-pen dwelling was built ca. 1860. It was located on the western edge of the city and has since been demolished.



MISSOURI OFFICE OF HISTORIC PRESERVATION

ARCHITECTURAL/HISTORIC INVENTORY SURVEY FORM

FR-AS-003-441

1. NO. 609

2. COUNTY Franklin

3. LOCATION OF NEGATIVES

4. PRESENT LOCAL NAME(S) OR DESIGNATION(S)

5. OTHER NAME(S)

6. SPECIFIC LEGAL LOCATION
TOWNSHIP 44N RANGE 1W SECTION 16
IF CITY OR TOWN, STREET ADDRESS
1395 West Main Street

7. CITY OR TOWN IF RURAL, VICINITY
Washington

8. DESCRIPTION OF LOCATION

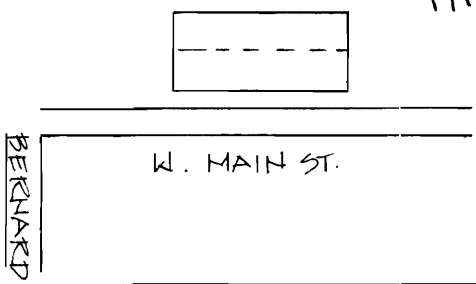

9. COORDINATES UTM
LAT
LONG

10. SITE ( ) STRUCTURE ( )
BUILDING (X) OBJECT ( )

11. ON NATIONAL REGISTER? YES ( ) NO (X)

12. IS IT ELIGIBLE? YES ( ) NO ( )

13. PART OF ESTAB. HIST. DISTRICT? YES ( ) NO (X)

14. DISTRICT POTENTIAL? YES ( ) NO (X)

15. NAME OF ESTABLISHED DISTRICT

16. THEMATIC CATEGORY

17. DATE(S) OR PERIOD
ca. 1850

18. STYLE OR DESIGN
Single Pen 60

19. ARCHITECT OR ENGINEER

20. CONTRACTOR OR BUILDER 30

21. ORIGINAL USE, IF APPARENT
Dwelling

22. PRESENT USE
Dwelling

23. OWNERSHIP PUBLIC ( ) PRIVATE (X)

24. OWNER'S NAME AND ADDRESS IF KNOWN

25. OPEN TO PUBLIC? YES ( ) NO (X)

26. LOCAL CONTACT PERSON OR ORGANIZATION

27. OTHER SURVEYS IN WHICH INCLUDED

28. NO. OF STORIES 1½

29. BASEMENT? YES (X) NO ( )

30. FOUNDATION MATERIAL
Stone

31. WALL CONSTRUCTION
Brick

32. ROOF TYPE AND MATERIAL
Gable/Asphalt DR

33. NO. OF BAYS FRONT 5 SIDE 2

34. WALL TREATMENT
Brick

35. PLAN SHAPE Rectang.

36. CHANGES (EXPLAIN IN NO. 42) ADDITION ( ) ALTERED ( ) MOVED ( )

37. CONDITION
INTERIOR
EXTERIOR Good

38. PRESERVATION UNDERWAY? YES ( ) NO ( )

39. ENDANGERED? BY WHAT? YES ( ) NO (X)

40. VISIBLE FROM PUBLIC ROAD? YES (X) NO ( )

41. DISTANCE FROM AND FRONTAGE ON ROAD

42. FURTHER DESCRIPTION OF IMPORTANT FEATURES

See continuation sheet.

PHOTO MUST BE PROVIDED

43. HISTORY AND SIGNIFICANCE

See continuation sheet.

44. DESCRIPTION OF ENVIRONMENT AND OUTBUILDINGS

Located on the western edge of Washington.

45. SOURCES OF INFORMATION

See continuation sheet.

46. PREPARED BY
Thomason

47. ORGANIZATION
Thomason & Assoc.

48. DATE 11/2/91

49. REVISION DATE(S)

RETURN THIS FORM WHEN COMPLETED TO: OFFICE OF HISTORIC PRESERVATION
P.O. BOX 176
JEFFERSON CITY, MISSOURI 65102

IF ADDITIONAL SPACE IS NEEDED, ATTACH SEPARATE SHEET(S) TO THIS FORM

1 NO. 609
2 COUNTY Franklin
4 PRESENT LOCAL NAME(S) OR DESIGNATION(S)
5 OTHER NAME(S)
6 TOWNSHIP 44N
RANGE 1W
SECTION 16

Sketch map of location Site No. _____

Section _____ Township _____ Range _____

Indicate the chief topographical features, such as streams and elevations. Also indicate houses and roads. Indicate the site location by enclosing the site area with dotted line. Note scale of map and portion of section included in sketch map. Include drawings, photographs, etc. on additional pages.

Indicate part of section included in sketch map.



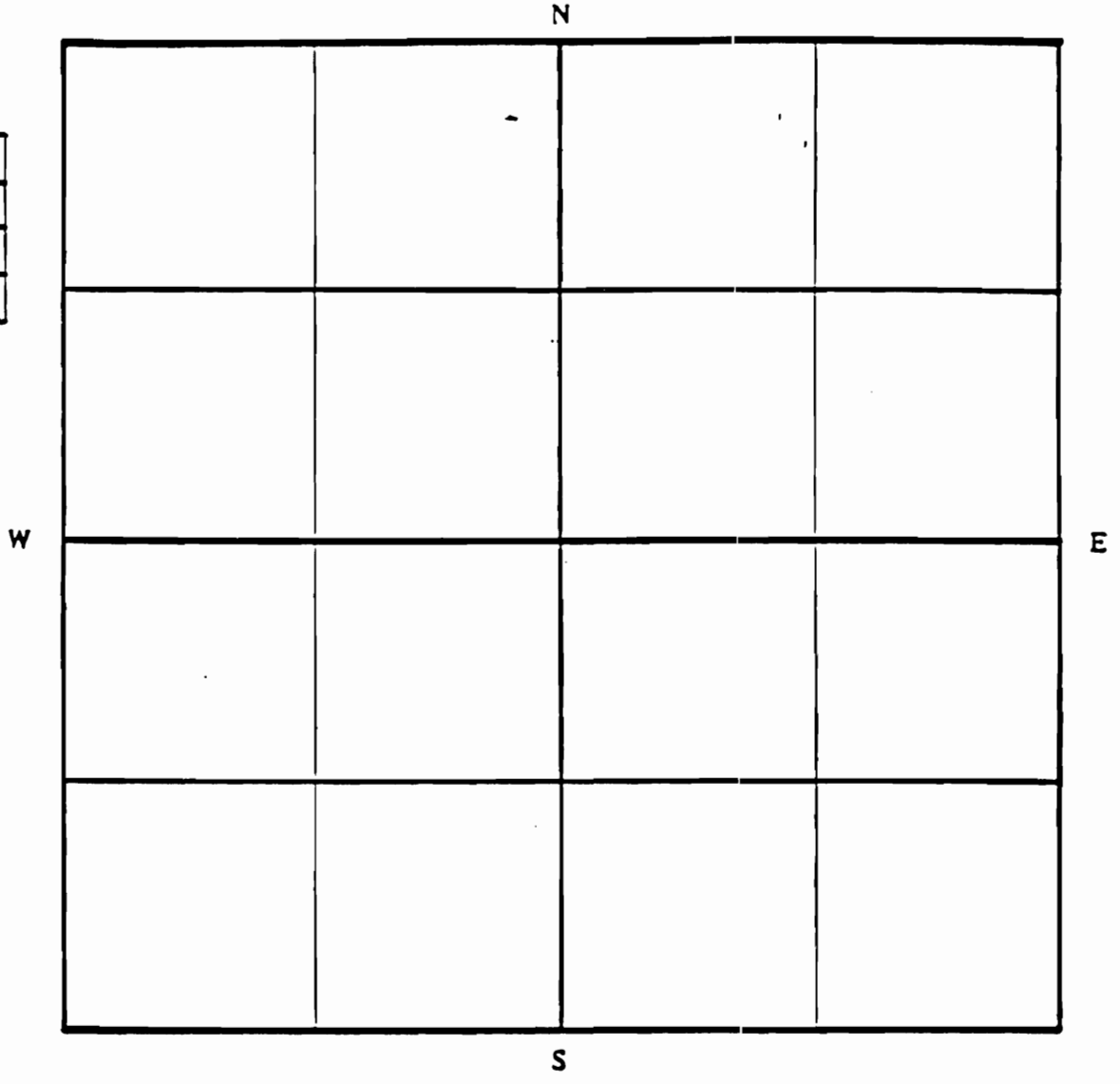

Notes:

THIS IS PROBABLY THE ONE MOST IMPORTANT PART OF THIS DATA FORM!

Please Attach **a copy of a topographic map with the site marked on it.**

Site Number: 609 (continued)

42. 1 1/2-story brick Single-Pen dwelling built ca. 1850. The house appears to have been built in a 3-bay single pen design ca. 1850 and one east 2-bay wing added soon after. The house has an exterior of 5-course common bond and 4 interior wall chimneys. The main entrance has a single light glass and wood door added ca. 1920. Over the door is a narrow single light transom. Windows are original 6/6 rectangular wood sash with wood sills and jack arches. At the eaves are brick dentils. At the roofline is a gable dormer with a ca. 1920 4/1 vertical light sash window.

43. This dwelling was built ca. 1850 and is located in the original town plat of Nierstein. This area is not covered by Sanborn maps but is shown as owned by F.L. Ehlenbeck on the 1919 City Atlas.



MISSOURI OFFICE OF HISTORIC PRESERVATION

ARCHITECTURAL/HISTORIC INVENTORY SURVEY FORM

FR-AS-003-442

1. NO. 1048

2. COUNTY Franklin

3. LOCATION OF NEGATIVES

4. PRESENT LOCAL NAME(S) OR DESIGNATION(S)

5. OTHER NAME(S)

6. SPECIFIC LEGAL LOCATION TOWNSHIP 44N RANGE 1W SECTION 23

IF CITY OR TOWN, STREET ADDRESS 708 Missouri

7. CITY OR TOWN Washington IF RURAL, VICINITY

8. DESCRIPTION OF LOCATION

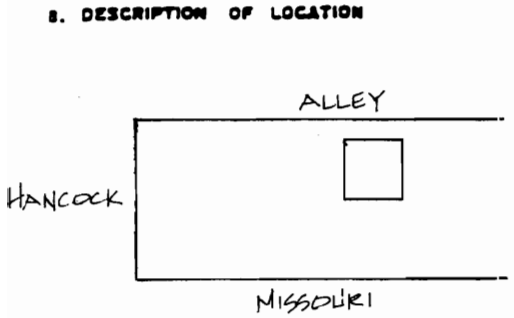

9. COORDINATES UTM
LAT
LONG

10. SITE ( ) STRUCTURE ( )
BUILDING (X) OBJECT ( )

11. ON NATIONAL REGISTER? YES ( ) NO (X)

12. IS IT ELIGIBLE? YES ( ) NO (X)

13. PART OF ESTAB. HIST. DISTRICT? YES ( ) NO (X)

14. DISTRICT POTENTIAL? YES ( ) NO (X)

15. NAME OF ESTABLISHED DISTRICT

16. THEMATIC CATEGORY

17. DATE(S) OR PERIOD ca. 1890

18. STYLE OR DESIGN Gable Front 18

19. ARCHITECT OR ENGINEER

20. CONTRACTOR OR BUILDER

21. ORIGINAL USE, IF APPARENT Dwelling CB

22. PRESENT USE Dwelling

23. OWNERSHIP PUBLIC ( ) PRIVATE (X)

24. OWNER'S NAME AND ADDRESS IF KNOWN
Robert Kandlebinder
708 Missouri

25. OPEN TO PUBLIC? YES ( ) NO (X)

26. LOCAL CONTACT PERSON OR ORGANIZATION

27. OTHER SURVEYS IN WHICH INCLUDED

28. NO. OF STORIES 1 1/2

29. BASEMENT? YES (X) NO ( )

30. FOUNDATION MATERIAL Stone

31. WALL CONSTRUCTION Brick

32. ROOF TYPE AND MATERIAL Gable/Asphalt SR

33. NO. OF BAYS FRONT 3 SIDE 3

34. WALL TREATMENT Brick

35. PLAN SHAPE Rectangular

36. CHANGES (EXPLAIN IN NO. 42) ADDITION (X) ALTERED ( ) MOVED ( )

37. CONDITION INTERIOR ____ EXTERIOR Good

38. PRESERVATION UNDERWAY? YES ( ) NO ( )

39. ENDANGERED? BY WHAT? YES ( ) NO (X)

40. VISIBLE FROM PUBLIC ROAD? YES (X) NO ( )

41. DISTANCE FROM AND FRONTAGE ON ROAD

42. FURTHER DESCRIPTION OF IMPORTANT FEATURES

See continuation sheet.

PHOTO MUST BE PROVIDED

43. HISTORY AND SIGNIFICANCE

See continuation sheet.

44. DESCRIPTION OF ENVIRONMENT AND OUTBUILDINGS

Located in an urban neighborhood on the bluff overlooking the Missouri River. Adjacent to the house is a ca. 1940 concrete block shed.

45. SOURCES OF INFORMATION

See continuation sheet.

46. PREPARED BY Thomason

47. ORGANIZATION Thomason & Assoc.

48. DATE 2/17/92

49. REVISION DATE(S)

RETURN THIS FORM WHEN COMPLETED TO: OFFICE OF HISTORIC PRESERVATION
P.O. BOX 176
JEFFERSON CITY, MISSOURI 65102

IF ADDITIONAL SPACE IS NEEDED, ATTACH SEPARATE SHEET(S) TO THIS FORM

1. NO. 1048
2. COUNTY Franklin
3. OTHER NAME(S)
4. PRESENT LOCAL NAME(S) OR DESIGNATION(S)
5. OTHER NAME(S)
6. TOWNSHIP 44N
RANGE 1W
SECTION 23

Sketch map of location Site No. _____

Section _____ Township _____ Range _____

Indicate the chief topographical features, such as streams and elevations. Also indicate houses and roads. Indicate the site location by enclosing the site area with dotted line. Note scale of map and portion of section included in sketch map. Include drawings, photographs, etc. on additional pages.

Indicate part of section included in sketch map.

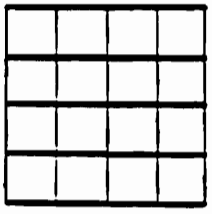

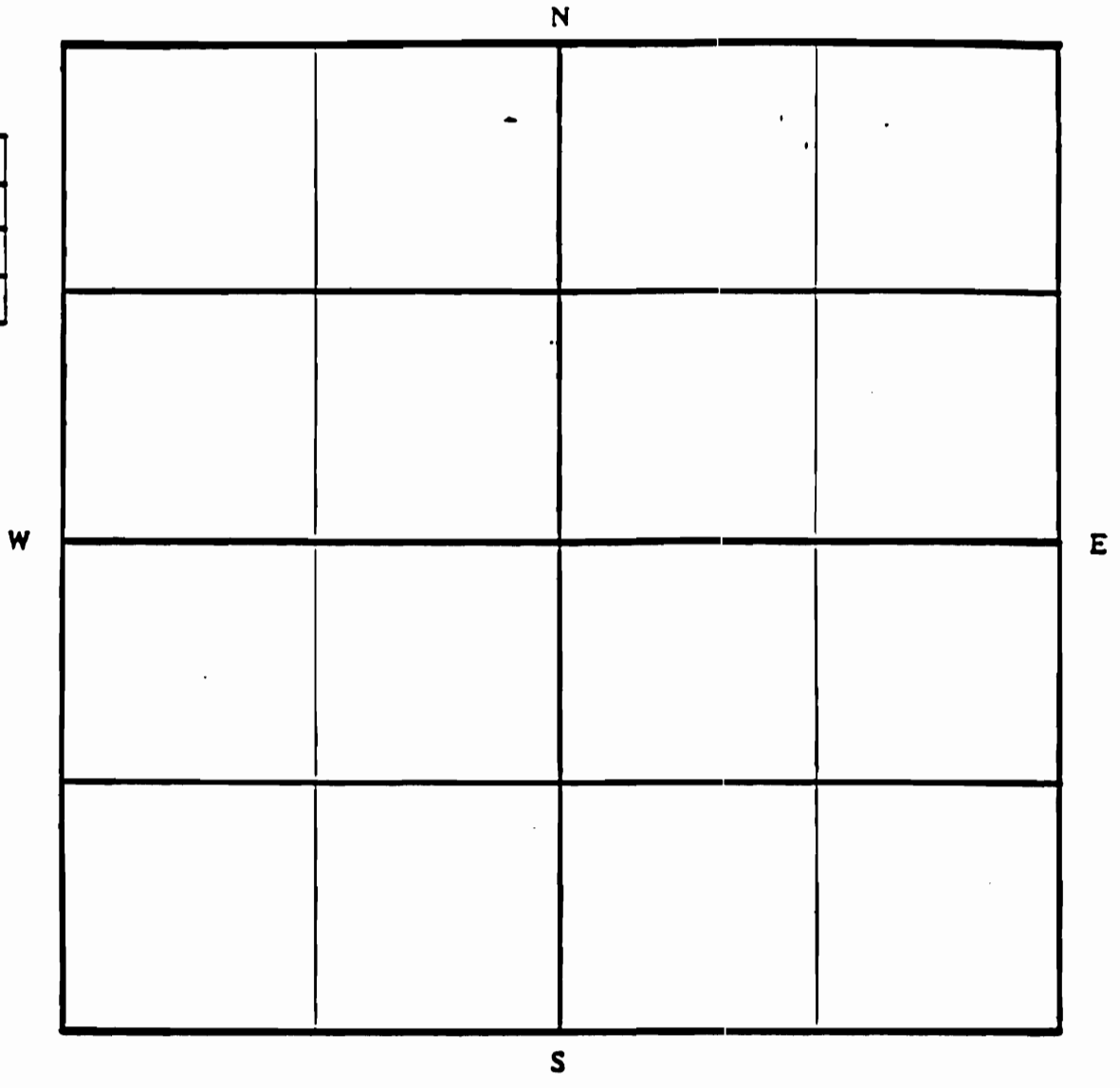

Notes:

THIS IS PROBABLY THE ONE MOST IMPORTANT PART OF THIS DATA FORM!

Please Attach **a copy of a topographic map with the site marked on it.**

Site Number: 1048 (continued)

42. 1 1/2 story brick Gable Front dwelling. On the main (N) facade is a single bay entry porch with original milled columns. In the porch gable field are sawtooth shingles. The main entrance has a ca. 1920 multi-light glass and wood door. Windows are 1/1 rectangular wood sash set within single course segmental arches. On the (E) and (W) facades are gable dormers with paired 1/1 sash windows.

43. Although not shown on the 1915 Waterworks map this dwelling is believed to have been built ca. 1890. It is sited on the bluff overlooking the Missouri River.

45. Owner, 1915 Waterworks map.





MISSOURI OFFICE OF HISTORIC PRESERVATION

ARCHITECTURAL/HISTORIC INVENTORY SURVEY FORM

FR-AG-003-443

1. NO. 990

2. COUNTY Franklin

3. LOCATION OF NEGATIVES

4. PRESENT LOCAL NAME(S) OR DESIGNATION(S)

5. OTHER NAME(S)

6. SPECIFIC LEGAL LOCATION
TOWNSHIP 44N RANGE 1W SECTION 23
IF CITY OR TOWN, STREET ADDRESS
720 Missouri

7. CITY OR TOWN IF RURAL, VICINITY
Washington

8. DESCRIPTION OF LOCATION

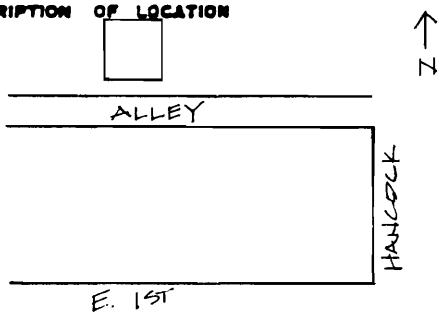

9. COORDINATES UTM
LAT
LONG

10. SITE ( ) STRUCTURE ( )
BUILDING (X) OBJECT ( )

11. ON NATIONAL REGISTER? YES ( ) NO (X)

12. IS IT ELIGIBLE? YES ( ) NO (X)

13. PART OF ESTAB. HIST. DISTRICT? YES ( ) NO (X)

14. DISTRICT POTENTIAL? YES ( ) NO (X)

15. NAME OF ESTABLISHED DISTRICT

16. THEMATIC CATEGORY

17. DATE(S) OR PERIOD
ca. 1915

18. STYLE OR DESIGN
Hall-Parlor 08

19. ARCHITECT OR ENGINEER

20. CONTRACTOR OR BUILDER 20

21. ORIGINAL USE, IF APPARENT
Dwelling TQ

22. PRESENT USE
Dwelling

23. OWNERSHIP PUBLIC ( ) PRIVATE (X)

24. OWNER'S NAME AND ADDRESS IF KNOWN

25. OPEN TO PUBLIC? YES ( ) NO (X)

26. LOCAL CONTACT PERSON OR ORGANIZATION

27. OTHER SURVEYS IN WHICH INCLUDED

28. NO. OF STORIES 1 1/2

29. BASEMENT? YES (X) NO ( )

30. FOUNDATION MATERIAL
Concrete

31. WALL CONSTRUCTION
Wood

32. ROOF TYPE AND MATERIAL
Gable/Asphalt DR

33. NO. OF BAYS FRONT 3 SIDE 1

34. WALL TREATMENT
Aluminum Siding

35. PLAN SHAPE Rectangular

36. CHANGES (EXPLAIN IN NO. 42) ADDITION ( ) ALTERED (X) MOVED ( )

37. CONDITION
INTERIOR
EXTERIOR Good

38. PRESERVATION UNDERWAY? YES ( ) NO ( )

39. ENDANGERED? BY WHAT? YES ( ) NO (X)

40. VISIBLE FROM PUBLIC ROAD? YES (X) NO ( )

41. DISTANCE FROM AND FRONTAGE ON ROAD

42. FURTHER DESCRIPTION OF IMPORTANT FEATURES

See continuation sheet.

PHOTO MUST BE PROVIDED

43. HISTORY AND SIGNIFICANCE

See continuation sheet.

44. DESCRIPTION OF ENVIRONMENT AND OUTBUILDINGS

Located along a 20' alley behind East 1st Street in an urban neighborhood.

45. SOURCES OF INFORMATION

See continuation sheet.

46. PREPARED BY
Thomason

47. ORGANIZATION
Thomason & Assoc.

48. DATE 2/14/92

49. REVISION DATE(S)

RETURN THIS FORM WHEN COMPLETED TO: OFFICE OF HISTORIC PRESERVATION
P.O. BOX 176
JEFFERSON CITY, MISSOURI 65102

IF ADDITIONAL SPACE IS NEEDED, ATTACH SEPARATE SHEET(S) TO THIS FORM

1. NO. 990
2. COUNTY Franklin
3. OTHER NAME(S)
4. PRESENT LOCAL NAME(S) OR DESIGNATION(S)
6. TOWNSHIP 44N
RANGE 1W
SECTION 23

Sketch map of location Site No. _____

Section _____ Township _____ Range _____

Indicate the chief topographical features, such as streams and elevations. Also indicate houses and roads. Indicate the site location by enclosing the site area with dotted line. Note scale of map and portion of section included in sketch map. Include drawings, photographs, etc. on additional pages.

Indicate part of section included in sketch map.



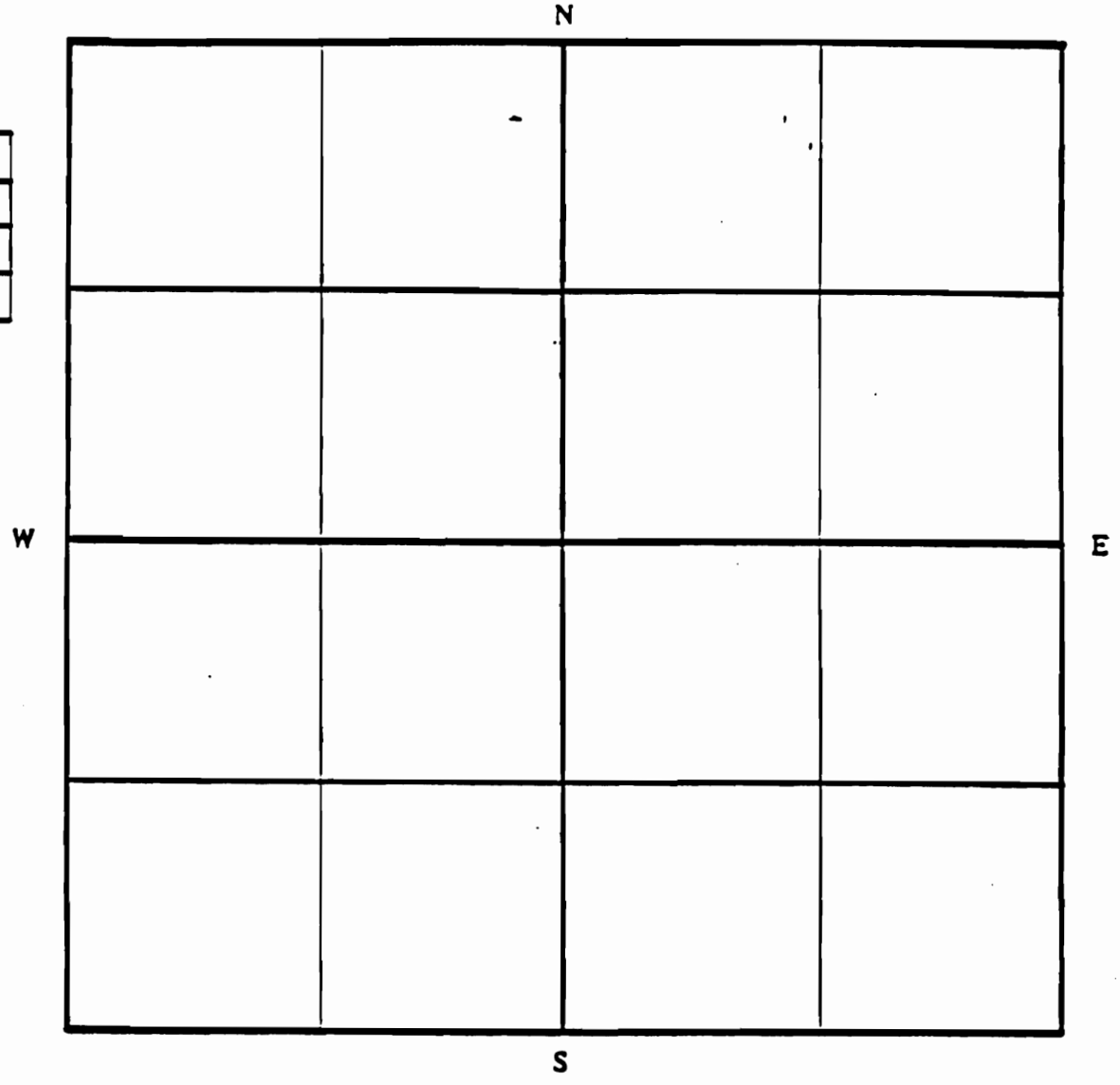

Notes:

THIS IS PROBABLY THE ONE MOST IMPORTANT PART OF THIS DATA FORM!

Please Attach **a copy of a topographic map with the site marked on it.**

Site Number: 990 (continued)

42. 1 1/2 story frame dwelling. On the main (S) facade is a partial width shed porch with original square Doric motif columns and a railing with square balusters. The main entrance has an original single light glass and wood door. Windows are original 1/1 rectangular wood sash. At the roofline is a shed dormer with paired 1/1 sash windows. At the rear is a shed wing. The house has an interior brick chimney.

43. This dwelling was built between 1915 and 1920 and is not shown on the 1915 Waterworks map.

45. 1915 Waterworks map.



MISSOURI OFFICE OF HISTORIC PRESERVATION

ARCHITECTURAL/HISTORIC INVENTORY SURVEY FORM

FR-AS-003-444

1. NO. 754
2. COUNTY Franklin
3. LOCATION OF NEGATIVES
4. PRESENT LOCAL NAME(S) OR DESIGNATION(S)
5. OTHER NAME(S)

6. SPECIFIC LEGAL LOCATION TOWNSHIP 44N RANGE 1W SECTION 23
IF CITY OR TOWN, STREET ADDRESS 615 Penn Street
7. CITY OR TOWN IF RURAL, VICINITY Washington
8. DESCRIPTION OF LOCATION

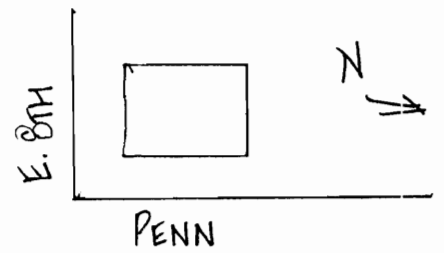

9. COORDINATES UTM
LAT
LONG
10. SITE ( ) STRUCTURE ( )
BUILDING (X) OBJECT ( )
11. ON NATIONAL REGISTER? YES ( ) NO (X)
12. IS IT ELIGIBLE? YES ( ) NO (X)
13. PART OF ESTAB. HIST. DISTRICT? YES ( ) NO (X)
14. DISTRICT POTENTIAL? YES ( ) NO (X)
15. NAME OF ESTABLISHED DISTRICT

16. THEMATIC CATEGORY
17. DATE(S) OR PERIOD ca. 1870
18. STYLE OR DESIGN 49
19. ARCHITECT OR ENGINEER
20. CONTRACTOR OR BUILDER 30
21. ORIGINAL USE, IF APPARENT dwelling si
22. PRESENT USE dwelling
23. OWNERSHIP PUBLIC ( ) PRIVATE (X)
24. OWNER'S NAME AND ADDRESS IF KNOWN
25. OPEN TO PUBLIC? YES ( ) NO (X)
26. LOCAL CONTACT PERSON OR ORGANIZATION
27. OTHER SURVEYS IN WHICH INCLUDED

28. NO. OF STORIES 1½
29. BASEMENT? YES (X) NO ( )
30. FOUNDATION MATERIAL stone
31. WALL CONSTRUCTION load-bear brick
32. ROOF TYPE AND MATERIAL gable, asphalt DR
33. NO. OF BAYS FRONT 2 SIDE 2
34. WALL TREATMENT brick
35. PLAN SHAPE rect.
36. CHANGES (EXPLAIN IN NO. 42) ADDITION (X) ALTERED ( ) MOVED ( )
37. CONDITION INTERIOR _____ EXTERIOR good
38. PRESERVATION UNDERWAY? YES ( ) NO (X)
39. ENDANGERED? BY WHAT? YES ( ) NO (X)
40. VISIBLE FROM PUBLIC ROAD? YES (X) NO ( )
41. DISTANCE FROM AND FRONTAGE ON ROAD

42. FURTHER DESCRIPTION OF IMPORTANT FEATURES

See continuaiton sheet.

PHOTO MUST BE PROVIDED

43. HISTORY AND SIGNIFICANCE

See continuaiton sheet.

44. DESCRIPTION OF ENVIRONMENT AND OUTBUILDINGS
House is located in an urban neighborhood. There are no outbuildings.

45. SOURCES OF INFORMATION

46. PREPARED BY Betz/Thomason
47. ORGANIZATION Thomason & Assoc.
48. DATE 7/14/91
49. REVISION DATE(S)

RETURN THIS FORM WHEN COMPLETED TO: OFFICE OF HISTORIC PRESERVATION
P.O. BOX 176
JEFFERSON CITY, MISSOURI 65102
PH. 314-751-5365

IF ADDITIONAL SPACE IS NEEDED, ATTACH SEPARATE SHEET(S) TO THIS FORM

1. NO. 754
2. COUNTY Franklin
4. PRESENT LOCAL NAME(S) OR DESIGNATION(S)
5. OTHER NAME(S)
6. TOWNSHIP 44N
RANGE 1W
SECTION 23

Sketch map of location Site No. _____

Section _____ Township _____ Range _____

Indicate the chief topographical features, such as streams and elevations. Also indicate houses and roads. Indicate the site location by enclosing the site area with dotted line. Note scale of map and portion of section included in sketch map. Include drawings, photographs, etc. on additional pages.

Indicate part of section included in sketch map.

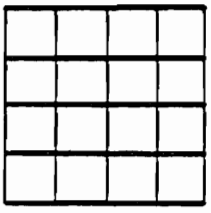

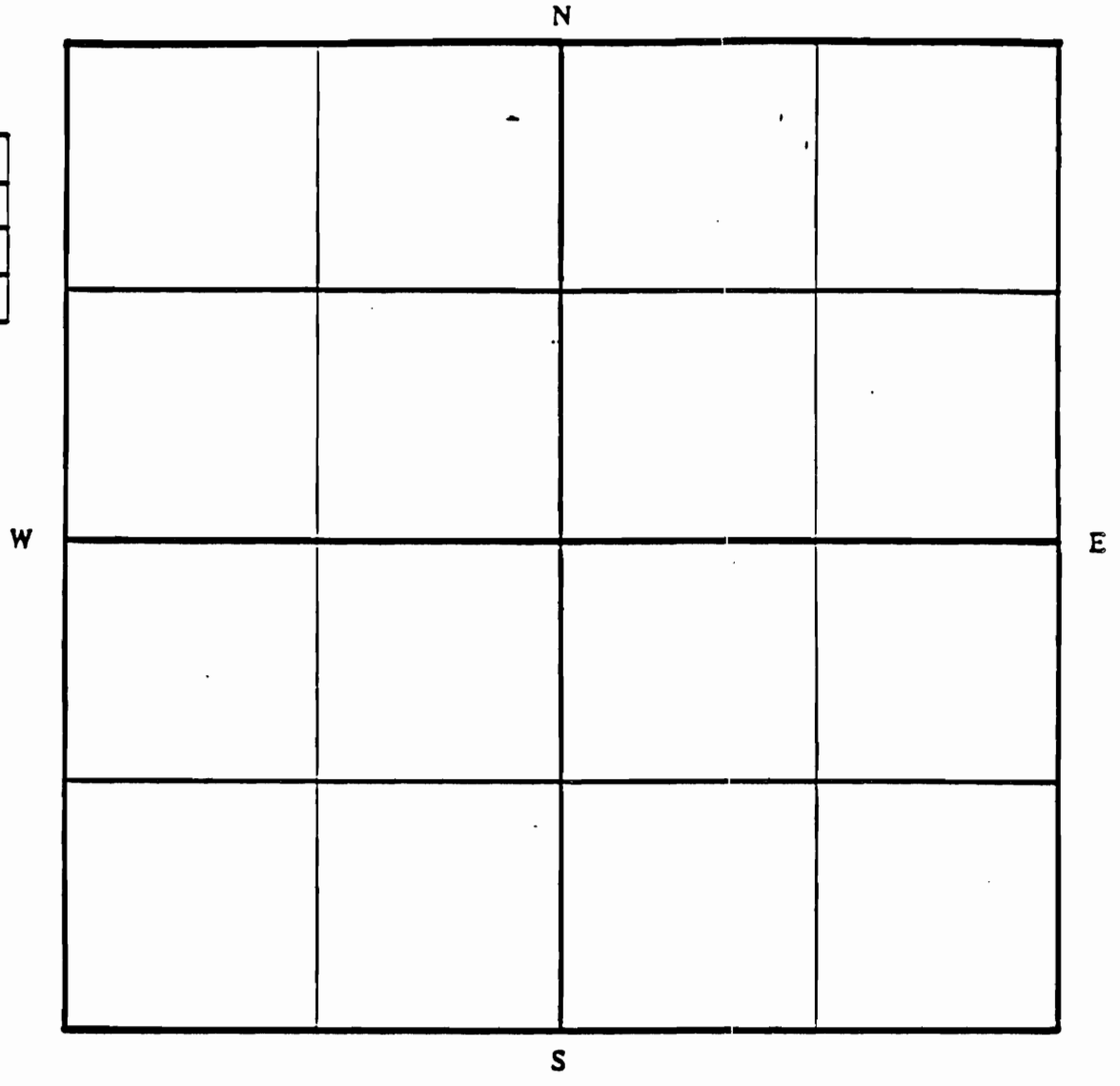

Notes:

THIS IS PROBABLY THE ONE MOST IMPORTANT PART OF THIS DATA FORM!

Please Attach **a copy of a topographic map with the site marked on it.**

Site Number: 754 (Continued)

42. One- and one-half story brick dwelling. The main (E) facade has two bays. Window on first floor is rectangular 2/2 sash and in the gable field is a 1/1 sash window set in a segmentally arched opening. Ca. 1970 louvered wood shutters are at the windows. The main entrance has a ca. 1960 six-panel front door. The gable roof has a surface of asphalt shingles. The main facade has a single bay porch and is gabled supported by two square wood columns. The side facades have 1/1 sash windows set in segmentally arched openings. Brick corbelling is at the roofline with brick dentils. Two gabled dormers at the roofline have 1/1 sash windows. The building originally faced south, a door has been bricked in. At the north facade, a frame shed one-story addition has been added ca. 1950.

43. This dwelling appears to have been built ca. 1870. In recent years it has been altered with a different orientation. It is shown on the 1915 Waterworks map.

45. 1915 Waterworks map.



MISSOURI OFFICE OF HISTORIC PRESERVATION

ARCHITECTURAL/HISTORIC INVENTORY SURVEY FORM

FR-AS-003-445

1. NO. 892

2. COUNTY Franklin

3. LOCATION OF NEGATIVES

4. PRESENT LOCAL NAME(S) OR DESIGNATION(S)

5. OTHER NAME(S)

6. SPECIFIC LEGAL LOCATION
TOWNSHIP 44N RANGE 1W SECTION 22
IF CITY OR TOWN, STREET ADDRESS
510 Plaster Ave.

7. CITY OR TOWN IF RURAL, VICINITY
Washington

8. DESCRIPTION OF LOCATION

Plaster Ave.

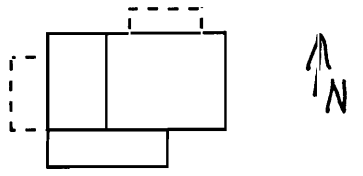

9. COORDINATES UTM
LAT
LONG

10. SITE ( ) STRUCTURE ( )
BUILDING (X) OBJECT ( )

11. ON NATIONAL REGISTER? YES ( ) NO (X)

12. IS IT ELIGIBLE? YES ( ) NO (X)

13. PART OF ESTAB. HIST. DISTRICT? YES ( ) NO (X)

14. DISTRICT POTENTIAL? YES ( ) NO (X)

15. NAME OF ESTABLISHED DISTRICT

16. THEMATIC CATEGORY

17. DATE(S) OR PERIOD
ca. 1900

18. STYLE OR DESIGN
hall and parlor 08

19. ARCHITECT OR ENGINEER

20. CONTRACTOR OR BUILDER 30

21. ORIGINAL USE, IF APPARENT
dwelling CB

22. PRESENT USE
dwelling

23. OWNERSHIP PUBLIC ( ) PRIVATE (X)

24. OWNER'S NAME AND ADDRESS IF KNOWN

25. OPEN TO PUBLIC? YES ( ) NO (X)

26. LOCAL CONTACT PERSON OR ORGANIZATION

27. OTHER SURVEYS IN WHICH INCLUDED

28. NO. OF STORIES 1 1/2 1

29. BASEMENT? YES (X) NO ( )

30. FOUNDATION MATERIAL
concrete/stone

31. WALL CONSTRUCTION
brick

32. ROOF TYPE AND MATERIAL
gable, asphalt SD PR

33. NO. OF BAYS
FRONT 5 SIDE 2

34. WALL TREATMENT
6-course

35. PLAN SHAPE rect.

36. CHANGES (EXPLAIN IN NO. 42) ADDITION (X) ALTERED ( ) MOVED ( )

37. CONDITION
INTERIOR
EXTERIOR good

38. PRESERVATION UNDERWAY? YES ( ) NO (X)

39. ENDANGERED? BY WHAT? YES ( ) NO (X)

40. VISIBLE FROM PUBLIC ROAD? YES (X) NO ( )

41. DISTANCE FROM AND FRONTAGE ON ROAD

42. FURTHER DESCRIPTION OF IMPORTANT FEATURES

See continuation sheet.

PHOTO MUST BE PROVIDED

43. HISTORY AND SIGNIFICANCE

See continuation sheet.

44. DESCRIPTION OF ENVIRONMENT AND OUTBUILDINGS

House is located in an urban neighborhood. There are no outbuildings.

45. SOURCES OF INFORMATION

46. PREPARED BY
Betz/Thomason

47. ORGANIZATION
Thomason & Assoc.

48. DATE 1/92

49. REVISION DATE(S)

RETURN THIS FORM WHEN COMPLETED TO: OFFICE OF HISTORIC PRESERVATION
P.O. BOX 176
JEFFERSON CITY, MISSOURI 65102
PH. 314-751-5365

IF ADDITIONAL SPACE IS NEEDED, ATTACH SEPARATE SHEET(S) TO THIS FORM

1 NO. 892
2 COUNTY Franklin
3 PRESENT LOCAL NAME(S) OR DESIGNATION(S)
5 OTHER NAME(S)
6 TOWNSHIP 44N
RANGE 1W
SECTION 22

Sketch map of location Site No. _____

Section _____ Township _____, Range _____

Indicate the chief topographical features, such as streams and elevations. Also indicate houses and roads. Indicate the site location by enclosing the site area with dotted line. Note scale of map and portion of section included in sketch map. Include drawings, photographs, etc. on additional pages.

Indicate part of section included in sketch map.





Notes:

THIS IS PROBABLY THE ONE MOST IMPORTANT PART OF THIS DATA FORM!

Please Attach **a copy of a topographic map with the site marked on it.**

42. The dwelling is a 1 1/2-story brick hall and parlor with a stone foundation, 6-course common bond exterior, and a gable roof of asphalt shingles. The front has 5 bays and the side has 2 bays. On the main facade is an other bay porch with a hipped roof of asphalt shingles, turned wood columns, wood fan brackets, and an open railing with turned wood balusters. The main entrance has a multi-light glass and wood door with a multi-light transom set within a soldier course arch. The windows are 1/1 aluminum sash with added 6/6 mullions and ornamental wood shutters and are set within soldier course arches. At the roof line is a corbelled brick cornice with dentils. A 1-story brick addition with concrete foundation and parapet roof and a carport are on the west. On the south is a wood deck.

43. This dwelling is part of the development around Fifth Street which began in the early 1800's when it first became a major east/west thoroughfare in Washington. This lot is not shown on the 1893/1898/1908/1916/1926 Sanborn maps.



MISSOURI OFFICE OF HISTORIC PRESERVATION

ARCHITECTURAL/HISTORIC INVENTORY SURVEY FORM

FR-AS-003-446

1. NO. 781

2. COUNTY Franklin

3. LOCATION OF NEGATIVES

4. PRESENT LOCAL NAME(S) OR DESIGNATION(S)

5. OTHER NAME(S) Martin Muench House

6. SPECIFIC LEGAL LOCATION TOWNSHIP 44N RANGE 1W SECTION 21

IF CITY OR TOWN, STREET ADDRESS 102 Pottery Rd.

7. CITY OR TOWN IF RURAL, VICINITY Washington

8. DESCRIPTION OF LOCATION

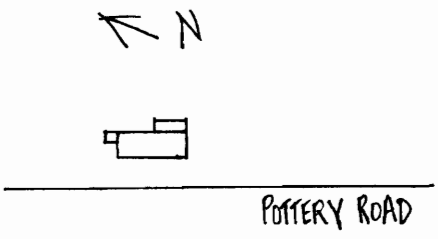

9. COORDINATES UTM
LAT
LONG

10. SITE ( ) STRUCTURE ( )
BUILDING (X) OBJECT ( )

11. ON NATIONAL REGISTER? YES ( ) NO (X)

12. IS IT ELIGIBLE? YES ( ) NO (X)

13. PART OF ESTAB. HIST. DISTRICT? YES ( ) NO (X)

14. DISTRICT POTENTIAL? YES ( ) NO (X)

15. NAME OF ESTABLISHED DISTRICT

16. THEMATIC CATEGORY

17. DATE(S) OR PERIOD ca. 1900

18. STYLE OR DESIGN I-9

19. ARCHITECT OR ENGINEER

20. CONTRACTOR OR BUILDER

21. ORIGINAL USE, IF APPARENT dwelling

22. PRESENT USE dwelling

23. OWNERSHIP PUBLIC ( ) PRIVATE (X)

24. OWNER'S NAME AND ADDRESS IF KNOWN

25. OPEN TO PUBLIC? YES ( ) NO (X)

26. LOCAL CONTACT PERSON OR ORGANIZATION

27. OTHER SURVEYS IN WHICH INCLUDED

28. NO. OF STORIES 1

29. BASEMENT? YES (X) NO ( )

30. FOUNDATION MATERIAL stone/concrete

31. WALL CONSTRUCTION wood frame

32. ROOF TYPE AND MATERIAL gable, asphalt

33. NO. OF BAYS FRONT 3 SIDE 2

34. WALL TREATMENT aluminum siding

35. PLAN SHAPE rect.

36. CHANGES (EXPLAIN IN NO. 42) ADDITION (X) ALTERED (X) MOVED ( )

37. CONDITION INTERIOR _____ EXTERIOR good

38. PRESERVATION UNDERWAY? YES ( ) NO (X)

39. ENDANGERED? BY WHAT? YES ( ) NO (X)

40. VISIBLE FROM PUBLIC ROAD? YES (X) NO ( )

41. DISTANCE FROM AND FRONTAGE ON ROAD

42. FURTHER DESCRIPTION OF IMPORTANT FEATURES

See continuation sheet.

PHOTO MUST BE PROVIDED

43. HISTORY AND SIGNIFICANCE

See continuation sheet.

44. DESCRIPTION OF ENVIRONMENT AND OUTBUILDINGS

House is located on Pottery Rd. just north of Highway 100. There are no outbuildings.

45. SOURCES OF INFORMATION

46. PREPARED BY Betz/Buwalda

47. ORGANIZATION Thomason & Assoc.

48. DATE 7/15/91

49. REVISION DATE(S)

RETURN THIS FORM WHEN COMPLETED TO: OFFICE OF HISTORIC PRESERVATION
P.O. BOX 176
JEFFERSON CITY, MISSOURI 65102
PH. 314-751-5365

IF ADDITIONAL SPACE IS NEEDED, ATTACH SEPARATE SHEET(S) TO THIS FORM

1. NO. 781
2. COUNTY Franklin
4. PRESENT LOCAL NAME(S) OR DESIGNATION(S)
5. OTHER NAME(S) Martin Muench House
6. TOWNSHIP 44N
RANGE 1W
SECTION 21

Sketch map of location Site No. _____

Section _____ Township _____ Range _____

Indicate the chief topographical features, such as streams and elevations. Also indicate houses and roads. Indicate the site location by enclosing the site area with dotted line. Note scale of map and portion of section included in sketch map. Include drawings, photographs, etc. on additional pages.

Indicate part of section included in sketch map.



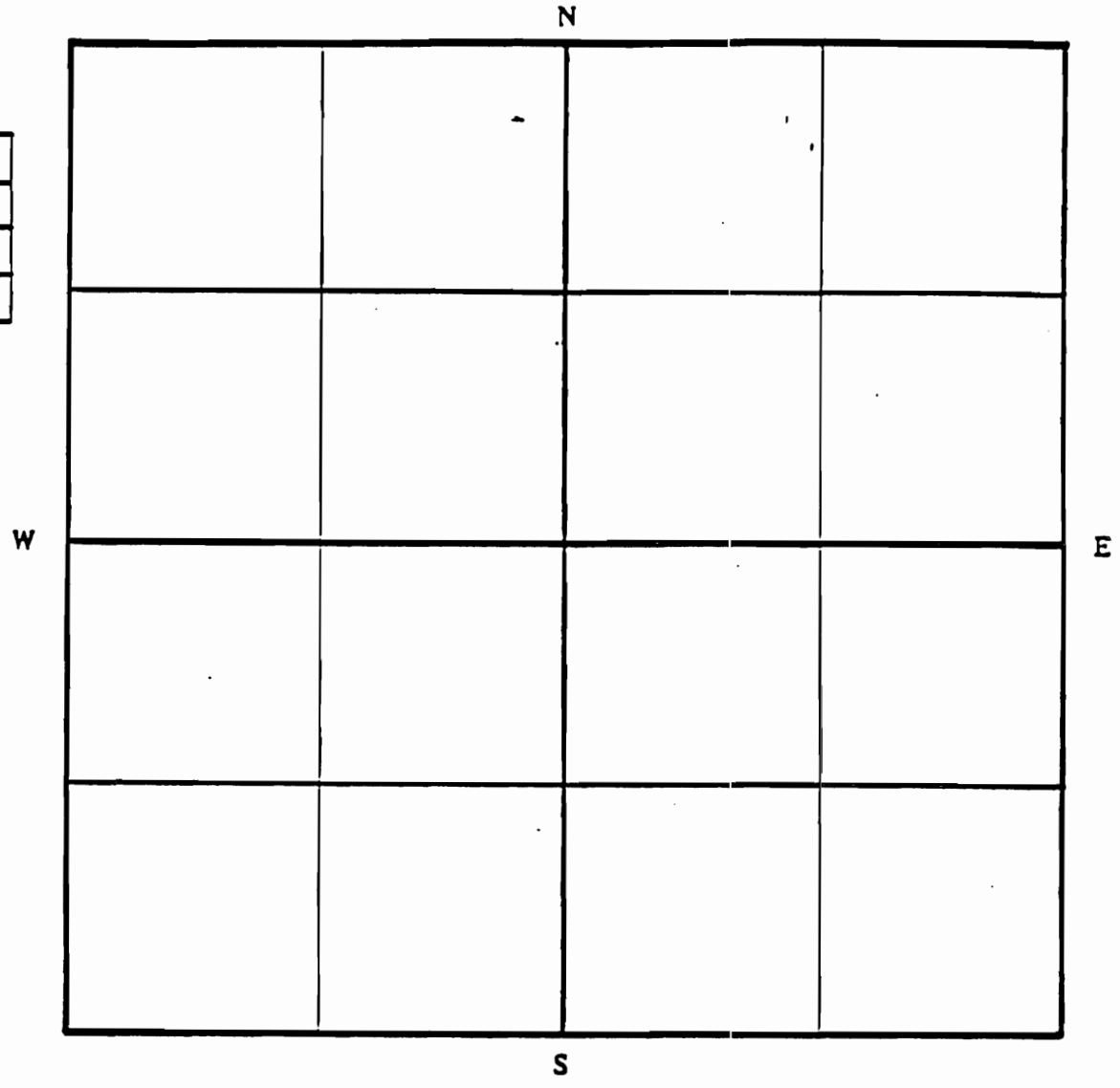

Notes:

THIS IS PROBABLY THE ONE MOST IMPORTANT PART OF THIS DATA FORM!

Please Attach **a copy of a topographic map with the site marked on it.**

42. One-story frame dwelling built ca. 1900. The house has a stone foundation, gable roof of asphalt shingles, and exterior of aluminum siding. On the main facade is a single light glass and wood door. Windows are ca. 1980 1/1 aluminum and glass design. At the rear is a one-story shed addition.

43. This frame dwelling was built ca. 1900 on Pottery Road but has been extensively altered in recent years. The 1919 Atlas lists the property as owned by Martin Muench.

45. 1919 Atlas.



MISSOURI OFFICE OF HISTORIC PRESERVATION

ARCHITECTURAL/HISTORIC INVENTORY SURVEY FORM

FR-AS-003-447

1. NO. 777

2. COUNTY Franklin

3. LOCATION OF NEGATIVES

4. PRESENT LOCAL NAME(S) OR DESIGNATION(S)

5. OTHER NAME(S) Borsch House

6. SPECIFIC LEGAL LOCATION TOWNSHIP 44M RANGE 1W SECTION 21

IF CITY OR TOWN, STREET ADDRESS 138 Old Pottery Rd.

7. CITY OR TOWN Washington IF RURAL, VICINITY

8. DESCRIPTION OF LOCATION

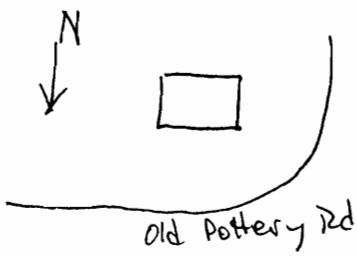

9. COORDINATES UTM
LAT
LONG

10. SITE ( ) STRUCTURE ( )
BUILDING (X) OBJECT ( )

11. ON NATIONAL REGISTER? YES ( ) NO (X)

12. IS IT ELIGIBLE? YES ( ) NO ( )

13. PART OF ESTAB. HIST. DISTRICT? YES ( ) NO (X)

14. DISTRICT POTENTIAL? YES ( ) NO (X)

15. NAME OF ESTABLISHED DISTRICT

16. THEMATIC CATEGORY

17. DATE(S) OR PERIOD ca. 1850

18. STYLE OR DESIGN 05

19. ARCHITECT OR ENGINEER

20. CONTRACTOR OR BUILDER 30

21. ORIGINAL USE, IF APPARENT dwelling Fu

22. PRESENT USE dwelling

23. OWNERSHIP PUBLIC ( ) PRIVATE (X)

24. OWNER'S NAME AND ADDRESS IF KNOWN Rich Moore

25. OPEN TO PUBLIC? YES ( ) NO (X)

26. LOCAL CONTACT PERSON OR ORGANIZATION

27. OTHER SURVEYS IN WHICH INCLUDED

28. NO. OF STORIES 1½ - 1

29. BASEMENT? YES ( ) NO (X)

30. FOUNDATION MATERIAL stone

31. WALL CONSTRUCTION brick

32. ROOF TYPE AND MATERIAL gable, asphalt SD

33. NO. OF BAYS FRONT 5 SIDE 2

34. WALL TREATMENT brick

35. PLAN SHAPE rect.

36. CHANGES (EXPLAIN IN NO. 42) ADDITION ( ) ALTERED ( ) MOVED ( )

37. CONDITION INTERIOR good EXTERIOR good

38. PRESERVATION UNDERWAY? YES ( ) NO (X)

39. ENDANGERED? BY WHAT? YES ( ) NO (X)

40. VISIBLE FROM PUBLIC ROAD? YES (X) NO ( )

41. DISTANCE FROM AND FRONTAGE ON ROAD

42. FURTHER DESCRIPTION OF IMPORTANT FEATURES

See continuation sheet.

PHOTO MUST BE PROVIDED

43. HISTORY AND SIGNIFICANCE

See continuation sheet.

44. DESCRIPTION OF ENVIRONMENT AND OUTBUILDINGS

House is located on Old Pottery Rd. near Highway 100. There are no outbuildings.

45. SOURCES OF INFORMATION

46. PREPARED BY Betz/Buwalda

47. ORGANIZATION Thomason & Assoc.

48. DATE 7/14/91

49. REVISION DATE(S)

RETURN THIS FORM WHEN COMPLETED TO: OFFICE OF HISTORIC PRESERVATION
P.O. BOX 176
JEFFERSON CITY, MISSOURI 65102
PH. 314-751-5365

IF ADDITIONAL SPACE IS NEEDED, ATTACH SEPARATE SHEET(S) TO THIS FORM

1. NO. 777
2. COUNTY Franklin
4. PRESENT LOCAL NAME(S) OR DESIGNATION(S)
5. OTHER NAME(S) Borsch House
6. TOWNSHIP 44N
RANGE 1W
SECTION 21

Sketch map of location Site No. _____

Section _____ Township _____ Range _____

Indicate the chief topographical features, such as streams and elevations. Also indicate houses and roads. Indicate the site location by enclosing the site area with dotted line. Note scale of map and portion of section included in sketch map. Include drawings, photographs, etc. on additional pages.

Indicate part of section included in sketch map.



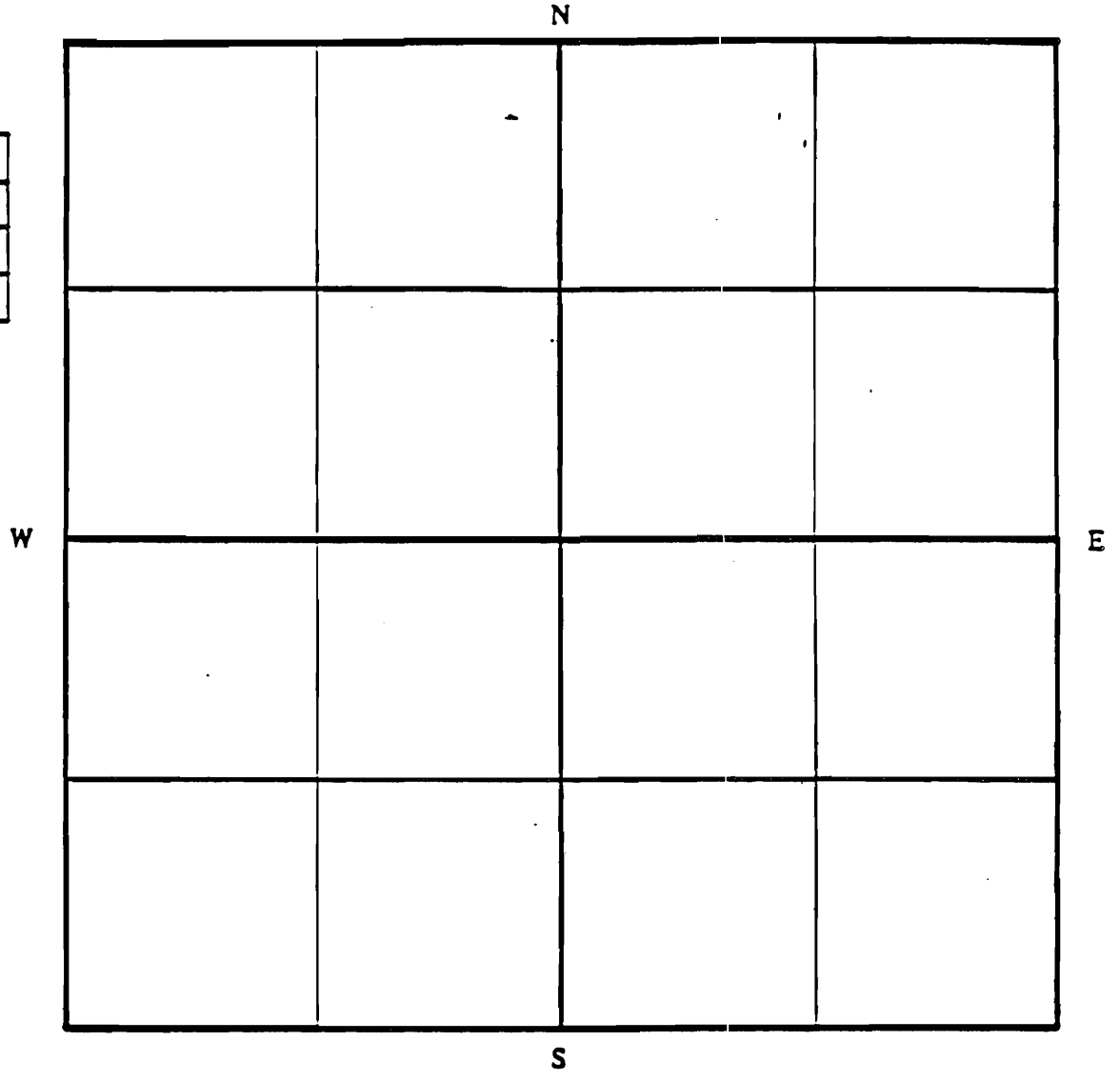

Notes:

THIS IS PROBABLY THE ONE MOST IMPORTANT PART OF THIS DATA FORM!

Please Attach **a copy of a topographic map with the site marked on it.**

Site Number: 777 (Continued)

42. One-and-one-half story brick dwelling built in two stages. The original single-pen section was built ca. 1850 with the west section added ca. 1900. The house has a stone foundation and gable roof of asphalt shingles. On the main facade is a one-story partial width porch with milled columns added ca. 1900. Each section has an entrance on the main facade. The ca. 1850 pen has an original door of four panel wood design with a four-light transom. The ca. 1900 section has a four panel door and single-light transom. The house has two interior wall brick chimneys and an interior brick chimney. Windows are 2/2 rectangular wood sash set within segmental arches.

43. According to the owner, this dwelling was originally part of the Borsch farmstead located south of Washington. No other information on the Borsch family was gathered and the atlas' of 1878 and 1898 seem to show the house associated with the 100 acre Charles Kampschroeder farm. It is presently owned by Rich Moore.

45. Owner, 1878 and 1898 Atlas'.



MISSOURI OFFICE OF HISTORIC PRESERVATION

ARCHITECTURAL/HISTORIC INVENTORY SURVEY FORM

FR-AS-003-448

1. NO. 511
2. COUNTY Franklin
3. LOCATION OF NEGATIVES
4. PRESENT LOCAL NAME(S) OR DESIGNATION(S)
5. OTHER NAME(S)

6. SPECIFIC LEGAL LOCATION TOWNSHIP 44N RANGE 1W SECTION 15
IF CITY OR TOWN, STREET ADDRESS 105 Rand St.
7. CITY OR TOWN IF RURAL, VICINITY Washington
8. DESCRIPTION OF LOCATION

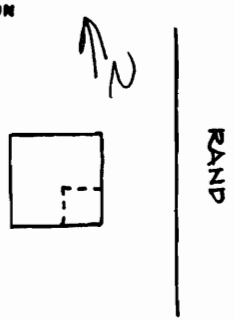

9. COORDINATES UTM
LAT
LONG
10. SITE ( ) STRUCTURE ( )
BUILDING (X) OBJECT ( )
11. ON NATIONAL REGISTER ? YES ( ) NO (X)
12. IS IT ELIGIBLE ? YES (X) NO ( )
13. PART OF ESTAB. HIST. DISTRICT ? YES ( ) NO (X)
14. DISTRICT POTENTIAL ? YES (X) NO ( )
15. NAME OF ESTABLISHED DISTRICT

16. THEMATIC CATEGORY
17. DATE(S) OR PERIOD ca. 1925
18. STYLE OR DESIGN bungalow
19. ARCHITECT OR ENGINEER
20. CONTRACTOR OR BUILDER
21. ORIGINAL USE, IF APPARENT dwelling R1
22. PRESENT USE dwelling
23. OWNERSHIP PUBLIC ( ) PRIVATE (X)
24. OWNER'S NAME AND ADDRESS IF KNOWN
25. OPEN TO PUBLIC ? YES ( ) NO (X)
26. LOCAL CONTACT PERSON OR ORGANIZATION
27. OTHER SURVEYS IN WHICH INCLUDED

28. NO. OF STORIES 1½
29. BASEMENT ? YES (X) NO ( )
30. FOUNDATION MATERIAL concrete
31. WALL CONSTRUCTION wood frame
32. ROOF TYPE AND MATERIAL gable, asphalt DR
33. NO. OF BAYS FRONT 2 SIDE 2
34. WALL TREATMENT asbestos 64
35. PLAN SHAPE square
36. CHANGES (EXPLAIN IN NO. 42) ADDITION ( ) ALTERED ( ) MOVED ( )
37. CONDITION INTERIOR _____ EXTERIOR good
38. PRESERVATION UNDERWAY ? YES ( ) NO (X)
39. ENDANGERED ? BY WHAT ? YES ( ) NO (X)
40. VISIBLE FROM PUBLIC ROAD ? YES (X) NO ( )
41. DISTANCE FROM AND FRONTAGE ON ROAD

42. FURTHER DESCRIPTION OF IMPORTANT FEATURES

See continuation sheet.

PHOTO MUST BE PROVIDED

43. HISTORY AND SIGNIFICANCE

See continuation sheet.

44. DESCRIPTION OF ENVIRONMENT AND OUTBUILDINGS

House is located in an urban neighborhood. There are no outbuildings.

45. SOURCES OF INFORMATION

46. PREPARED BY Betz/Thomason
47. ORGANIZATION Thomason & Assoc.
48. DATE 6/14/91
49. REVISION DATE(S)

RETURN THIS FORM WHEN COMPLETED TO: OFFICE OF HISTORIC PRESERVATION
P.O. BOX 176
JEFFERSON CITY, MISSOURI 65102
PH. 314-751-5365

IF ADDITIONAL SPACE IS NEEDED, ATTACH SEPARATE SHEET(S) TO THIS FORM

1. NO. 511
2. COUNTY Franklin
4. PRESENT LOCAL NAME(S) OR DESIGNATION(S)
5. OTHER NAME(S)
6. TOWNSHIP 44N
RANGE 1W
SECTION 15

Sketch map of location Site No. _____

Section _____ Township _____ Range _____

Indicate the chief topographical features, such as streams and elevations. Also indicate houses and roads. Indicate the site location by enclosing the site area with dotted line. Note scale of map and portion of section included in sketch map. Include drawings, photographs, etc. on additional pages.

Indicate part of section included in sketch map.



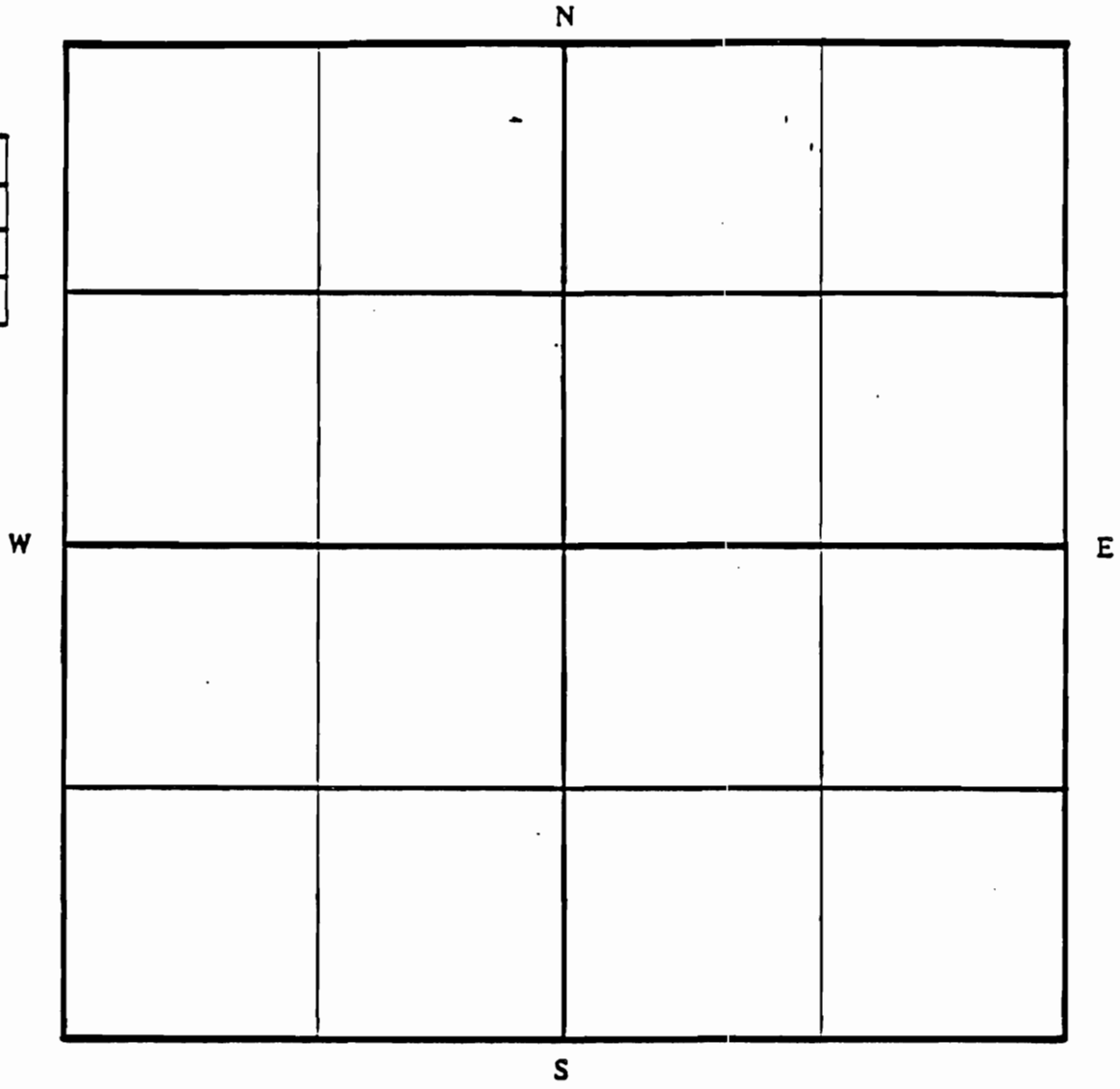

Notes:

THIS IS PROBABLY THE ONE MOST IMPORTANT PART OF THIS DATA FORM!

Please Attach **a copy of a topographic map with the site marked on it.**

Site Number: 511 (continued)

42. The dwelling is a ca. 1925, 1 1/2-story wood frame bungalow with a concrete foundation, asbestos shingles, and a gable roof of asphalt shingles. The front has 2 bays and the side has 2 bays. On the main facade is a 1/2 incised porch with a square wood column with recessed panels, and a solid wood railing. The main entrance is a multi-light glass and wood door. The windows are 1/1 wood sash. A shed roof dormer with 2 windows is on the east facade. There is a central interior wall brick chimney.

43. This dwelling is part of the residential development surrounding the Roberts, Johnson and Rand Shoe Factory, established 1907. This lot is not shown on the 1893/1908/1916/1926 Sanborn maps.



MISSOURI OFFICE OF HISTORIC PRESERVATION

ARCHITECTURAL/HISTORIC INVENTORY SURVEY FORM

FR-AS-063-449

1. NO. 512

2. COUNTY Franklin

3. LOCATION OF NEGATIVES

4. PRESENT LOCAL NAME(S) OR DESIGNATION(S)

5. OTHER NAME(S)

6. SPECIFIC LEGAL LOCATION TOWNSHIP 44N RANGE 1W SECTION 15
IF CITY OR TOWN, STREET ADDRESS 108 Rand St.

7. CITY OR TOWN IF RURAL, VICINITY Washington

8. DESCRIPTION OF LOCATION

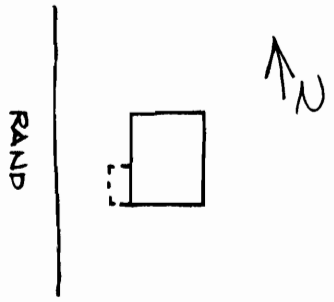

9. COORDINATES UTM
LAT
LONG

10. SITE ( ) STRUCTURE ( )
BUILDING (X) OBJECT ( )

11. ON NATIONAL REGISTER? YES ( ) NO (X)

12. IS IT ELIGIBLE? YES (X) NO ( )

13. PART OF ESTAB. HIST. DISTRICT? YES ( ) NO (X)

14. DISTRICT POTENTIAL? YES (X) NO ( )

15. NAME OF ESTABLISHED DISTRICT

16. THEMATIC CATEGORY

17. DATE(S) OR PERIOD ca. 1925

18. STYLE OR DESIGN bungalow 22

19. ARCHITECT OR ENGINEER

20. CONTRACTOR OR BUILDER 3020

21. ORIGINAL USE, IF APPARENT dwelling e1

22. PRESENT USE dwelling - duplex

23. OWNERSHIP PUBLIC ( ) PRIVATE (X)

24. OWNER'S NAME AND ADDRESS IF KNOWN
Dean Becker
Union, MO

25. OPEN TO PUBLIC? YES ( ) NO (X)

26. LOCAL CONTACT PERSON OR ORGANIZATION

27. OTHER SURVEYS IN WHICH INCLUDED

28. NO. OF STORIES 1½

29. BASEMENT? YES (X) NO ( )

30. FOUNDATION MATERIAL concrete

31. WALL CONSTRUCTION wood frame

32. ROOF TYPE AND MATERIAL gable, asphalt D12

33. NO. OF BAYS FRONT 3 SIDE 2

34. WALL TREATMENT asbestos 64

35. PLAN SHAPE rect.

36. CHANGES (EXPLAIN IN NO. 42) ADDITION (X) ALTERED ( ) MOVED ( )

37. CONDITION INTERIOR _____ EXTERIOR good

38. PRESERVATION UNDERWAY? YES ( ) NO (X)

39. ENDANGERED? BY WHAT? YES ( ) NO (X)

40. VISIBLE FROM PUBLIC ROAD? YES (X) NO ( )

41. DISTANCE FROM AND FRONTAGE ON ROAD

42. FURTHER DESCRIPTION OF IMPORTANT FEATURES

See continuation sheet.

PHOTO MUST BE PROVIDED

43. HISTORY AND SIGNIFICANCE

See continuation sheet.

44. DESCRIPTION OF ENVIRONMENT AND OUTBUILDINGS

House is located in an urban neighborhood. There are no outbuildings.

45. SOURCES OF INFORMATION
Occupant

46. PREPARED BY
Betz/Thomason

47. ORGANIZATION
Thomason & Assoc.

48. DATE 6/14/91

49. REVISION DATE(S)

RETURN THIS FORM WHEN COMPLETED TO: OFFICE OF HISTORIC PRESERVATION
P.O. BOX 176
JEFFERSON CITY, MISSOURI 65102
PH. 314-751-5365

IF ADDITIONAL SPACE IS NEEDED, ATTACH SEPARATE SHEET(S) TO THIS FORM

1 NO. 512
2. COUNTY Franklin
4. PRESENT LOCAL NAME(S) OR DESIGNATION(S)
5. OTHER NAME(S)
6. TOWNSHIP 44N
RANGE 1W
SECTION 15

Sketch map of location Site No. _____

Section _____ Township _____ Range _____

Indicate the chief topographical features, such as streams and elevations. Also indicate houses and roads. Indicate the site location by enclosing the site area with dotted line. Note scale of map and portion of section included in sketch map. Include drawings, photographs, etc. on additional pages.

Indicate part of section included in sketch map.





Notes:

THIS IS PROBABLY THE ONE MOST IMPORTANT PART OF THIS DATA FORM!

Please Attach **a copy of a topographic map with the site marked on it.**

42. The dwelling/duplex is a ca. 1925, 1 1/2-story wood frame bungalow with a concrete foundation, asbestos shingles, and a gable roof of asphalt shingles. The front has 3 bays and the side has 2 bays. On the main facade is a 1/2 porch with a gable roof of asphalt shingles, tapered wood columns on brick piers, and a solid wood railing. The main entrance is a multi-light glass and wood door. The windows are vertical 3/1 and vertical 4/1 wood sash. A gable roof dormer with 3 windows is on the west facade. On the east facade is a shed roof porch addition.

43. This dwelling is part of the residential development surrounding the Roberts, Johnson and Rand Shoe Factory, established 1907. This lot is not shown on the 1893/1908/1916/1926 Sanborn maps.



MISSOURI OFFICE OF HISTORIC PRESERVATION

ARCHITECTURAL/HISTORIC INVENTORY SURVEY FORM

FR-AS-003-450

1. NO. 510
2. COUNTY Franklin
3. LOCATION OF NEGATIVES
4. PRESENT LOCAL NAME(S) OR DESIGNATION(S)
5. OTHER NAME(S)

6. SPECIFIC LEGAL LOCATION TOWNSHIP 44N RANGE 1W SECTION 15
IF CITY OR TOWN, STREET ADDRESS 109 Rand St.
7. CITY OR TOWN IF RURAL, VICINITY Washington
8. DESCRIPTION OF LOCATION

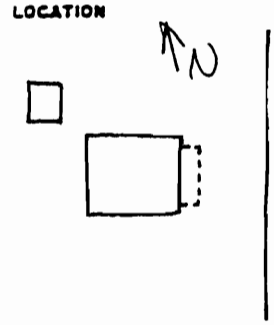

9. COORDINATES UTM
LAT
LONG
10. SITE ( ) STRUCTURE ( )
BUILDING (X) OBJECT ( )
11. ON NATIONAL REGISTER ? YES ( ) NO (X)
12. IS IT ELIGIBLE ? YES (X) NO ( )
13. PART OF ESTAB. HIST. DISTRICT ? YES ( ) NO ( )
14. DISTRICT POTENTIAL ? YES (X) NO ( )
15. NAME OF ESTABLISHED DISTRICT

16. THEMATIC CATEGORY
17. DATE(S) OR PERIOD ca. 1915
18. STYLE OR DESIGN bungalow 18
19. ARCHITECT OR ENGINEER
20. CONTRACTOR OR BUILDER
21. ORIGINAL USE, IF APPARENT dwelling TQ
22. PRESENT USE dwelling
23. OWNERSHIP PUBLIC ( ) PRIVATE (X)
24. OWNER'S NAME AND ADDRESS IF KNOWN
25. OPEN TO PUBLIC ? YES ( ) NO (X)
26. LOCAL CONTACT PERSON OR ORGANIZATION
27. OTHER SURVEYS IN WHICH INCLUDED

28. NO. OF STORIES 1½
29. BASEMENT ? YES (X) NO ( )
30. FOUNDATION MATERIAL concrete
31. WALL CONSTRUCTION wood frame
32. ROOF TYPE AND MATERIAL gable, asphalt
33. NO. OF BAYS FRONT 3 SIDE 3
34. WALL TREATMENT weatherboard 21 99
35. PLAN SHAPE rect.
36. CHANGES (EXPLAIN IN NO. 42) ADDITION ( ) ALTERED (X) MOVED ( )
37. CONDITION INTERIOR _____ EXTERIOR good
38. PRESERVATION UNDERWAY ? YES ( ) NO (X)
39. ENDANGERED ? BY WHAT ? YES ( ) NO (X)
40. VISIBLE FROM PUBLIC ROAD ? YES (X) NO ( )
41. DISTANCE FROM AND FRONTAGE ON ROAD

42. FURTHER DESCRIPTION OF IMPORTANT FEATURES

See continuation sheet.

PHOTO MUST BE PROVIDED

43. HISTORY AND SIGNIFICANCE

See continuation sheet.

44. DESCRIPTION OF ENVIRONMENT AND OUTBUILDINGS

House is located in an urban neighborhood. At the rear is a ca. 1925 frame, gable roof, 2 bay garage.

45. SOURCES OF INFORMATION

46. PREPARED BY Betz/Thomason
47. ORGANIZATION Thomason & Assoc.
48. DATE 6/14/91
49. REVISION DATE(S)

RETURN THIS FORM WHEN COMPLETED TO: OFFICE OF HISTORIC PRESERVATION
P.O. BOX 176
JEFFERSON CITY, MISSOURI 65102
PH. 314-751-5365

IF ADDITIONAL SPACE IS NEEDED, ATTACH SEPARATE SHEET(S) TO THIS FORM

1 NO. 510
2 COUNTY Franklin
3 QUAD DR
4 PRESENT LOCAL NAME(S) OR DESIGNATION(S)
5 OTHER NAME(S)
6 TOWNSHIP 44N
RANGE 1W
SECTION 15

Sketch map of location Site No. _____

Section _____ Township _____ Range _____

Indicate the chief topographical features, such as streams and elevations. Also indicate houses and roads. Indicate the site location by enclosing the site area with dotted line. Note scale of map and portion of section included in sketch map. Include drawings, photographs, etc. on additional pages.

Indicate part of section included in sketch map.

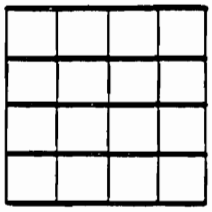

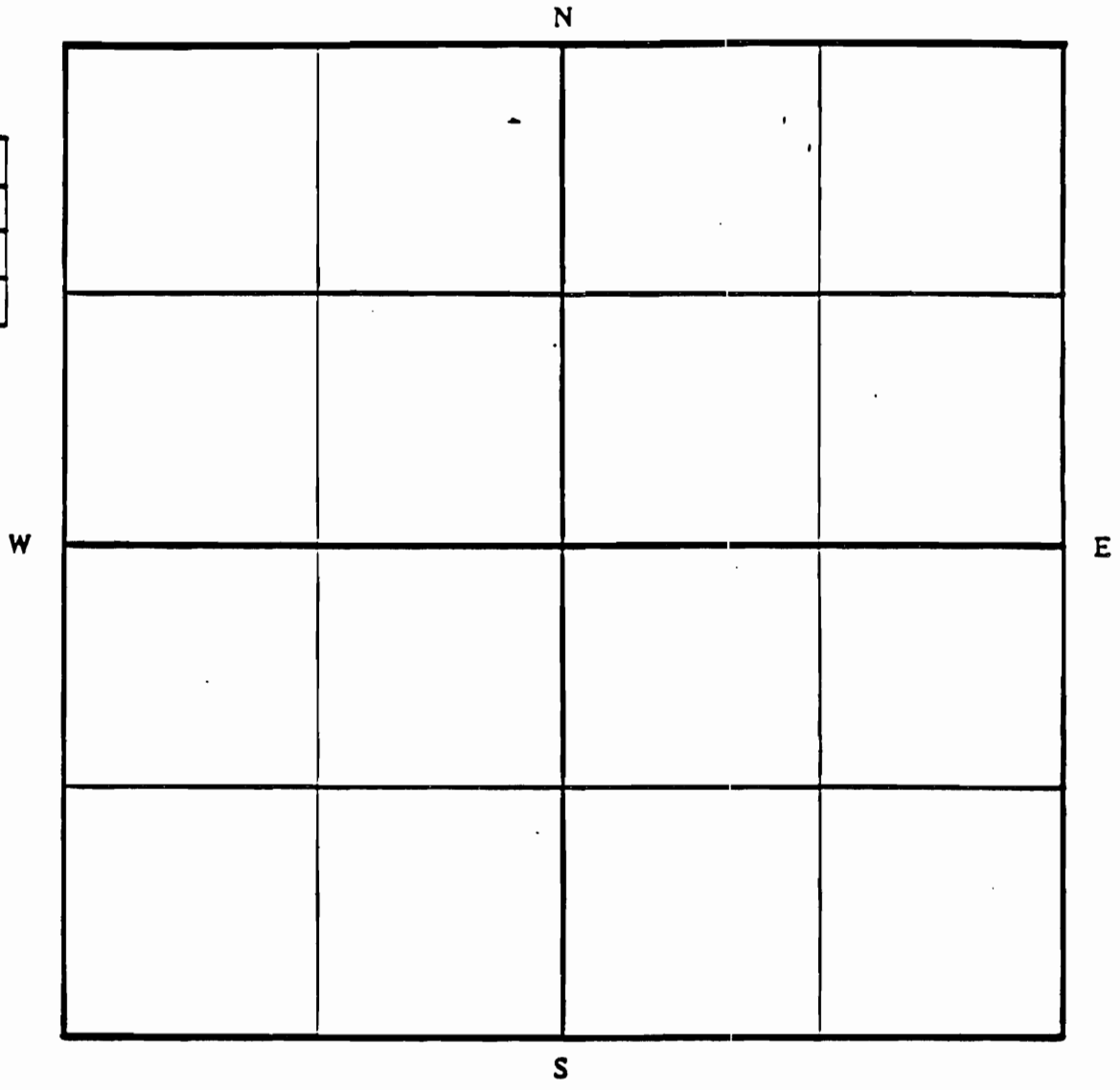

Notes:

THIS IS PROBABLY THE ONE MOST IMPORTANT PART OF THIS DATA FORM!

Please Attach **a copy of a topographic map with the site marked on it.**

42. The dwelling is a ca. 1915, 1 1/2-story wood frame bungalow with a concrete foundation, weatherboard siding, and a gable roof of asphalt shingles. The front has 3 bays and the side has 3 bays. On the south facade is a shed roof bay window with exposed eave rafters. On the main facade is a 3/4 porch with a shed roof of asphalt shingles, ca. 1970 wrought iron columns. The main entrance is a multi-light glass and wood door. The windows are vertical 3/1 wood sash. Shed roof dormers with 2 windows are on the south and north facades. There is a central interior wall brick chimney on the west facade.

43. This dwelling is part of the residential development surrounding the Roberts, Johnson and Rand Shoe Factory, established 1907. This lot is not shown on the 1893/1908/1916/1926 Sanborn maps. This lot was owned by Mrs. J. F. Kruel on the 1919 Atlas.



MISSOURI OFFICE OF HISTORIC PRESERVATION

ARCHITECTURAL/HISTORIC INVENTORY SURVEY FORM

FR-AS-003-451

1. NO. 509

2. COUNTY Franklin

3. LOCATION OF NEGATIVES

4. PRESENT LOCAL NAME(S) OR DESIGNATION(S)

5. OTHER NAME(S)

6. SPECIFIC LEGAL LOCATION TOWNSHIP 44N RANGE 1W SECTION 15

IF CITY OR TOWN, STREET ADDRESS 113 Rand St.

7. CITY OR TOWN IF RURAL, VICINITY Washington

8. DESCRIPTION OF LOCATION

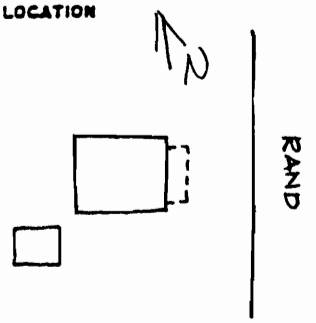

9. COORDINATES UTM

LAT

LONG

10. SITE ( ) STRUCTURE ( )
BUILDING (X) OBJECT ( )

11. ON NATIONAL REGISTER? YES ( ) NO (X)

12. IS IT ELIGIBLE? YES (X) NO ( )

13. PART OF ESTAB. HIST. DISTRICT? YES ( ) NO (X)

14. DISTRICT POTENTIAL? YES (X) NO ( )

15. NAME OF ESTABLISHED DISTRICT

16. THEMATIC CATEGORY

17. DATE(S) OR PERIOD ca. 1930

18. STYLE OR DESIGN bungalow

19. ARCHITECT OR ENGINEER

20. CONTRACTOR OR BUILDER 30 20

21. ORIGINAL USE, IF APPARENT dwelling TQ

22. PRESENT USE dwelling

23. OWNERSHIP PUBLIC ( ) PRIVATE (X)

24. OWNER'S NAME AND ADDRESS IF KNOWN

25. OPEN TO PUBLIC? YES ( ) NO (X)

26. LOCAL CONTACT PERSON OR ORGANIZATION

27. OTHER SURVEYS IN WHICH INCLUDED

28. NO. OF STORIES 1½

29. BASEMENT? YES (X) NO ( )

30. FOUNDATION MATERIAL concrete

31. WALL CONSTRUCTION wood frame

32. ROOF TYPE AND MATERIAL gable, asphalt DR

33. NO. OF BAYS FRONT 3 SIDE 2

34. WALL TREATMENT asbestos LA

35. PLAN SHAPE rect.

36. CHANGES (EXPLAIN IN NO. 42) ADDITION ( ) ALTERED (X) MOVED ( )

37. CONDITION INTERIOR _____ EXTERIOR good

38. PRESERVATION UNDERWAY? YES ( ) NO (X)

39. ENDANGERED? BY WHAT? YES ( ) NO (X)

40. VISIBLE FROM PUBLIC ROAD? YES (X) NO ( )

41. DISTANCE FROM AND FRONTAGE ON ROAD

42. FURTHER DESCRIPTION OF IMPORTANT FEATURES

See continuation sheet.

PHOTO MUST BE PROVIDED

43. HISTORY AND SIGNIFICANCE

See continuation sheet.

44. DESCRIPTION OF ENVIRONMENT AND OUTBUILDINGS

House is located in an urban neighborhood. At the rear is a ca. 1950 metal garage.

45. SOURCES OF INFORMATION

1926 Sanborn Map

46. PREPARED BY Betz/Thomason

47. ORGANIZATION Thomason & Assoc.

48. DATE 6/14/91

49. REVISION DATE(S)

RETURN THIS FORM WHEN COMPLETED TO: OFFICE OF HISTORIC PRESERVATION
P.O. BOX 176
JEFFERSON CITY, MISSOURI 65102
PH. 314-751-5365

IF ADDITIONAL SPACE IS NEEDED, ATTACH SEPARATE SHEET(S) TO THIS FORM

1. NO. 509

2. COUNTY Franklin

4. PRESENT LOCAL NAME(S) OR DESIGNATION(S)

5. OTHER NAME(S)

6. TOWNSHIP 44N

RANGE 1W

SECTION 15

Sketch map of location Site No. _____

Section _____ Township _____ Range _____

Indicate the chief topographical features, such as streams and elevations. Also indicate houses and roads. Indicate the site location by enclosing the site area with dotted line. Note scale of map and portion of section included in sketch map. Include drawings, photographs, etc. on additional pages.

Indicate part of section included in sketch map.



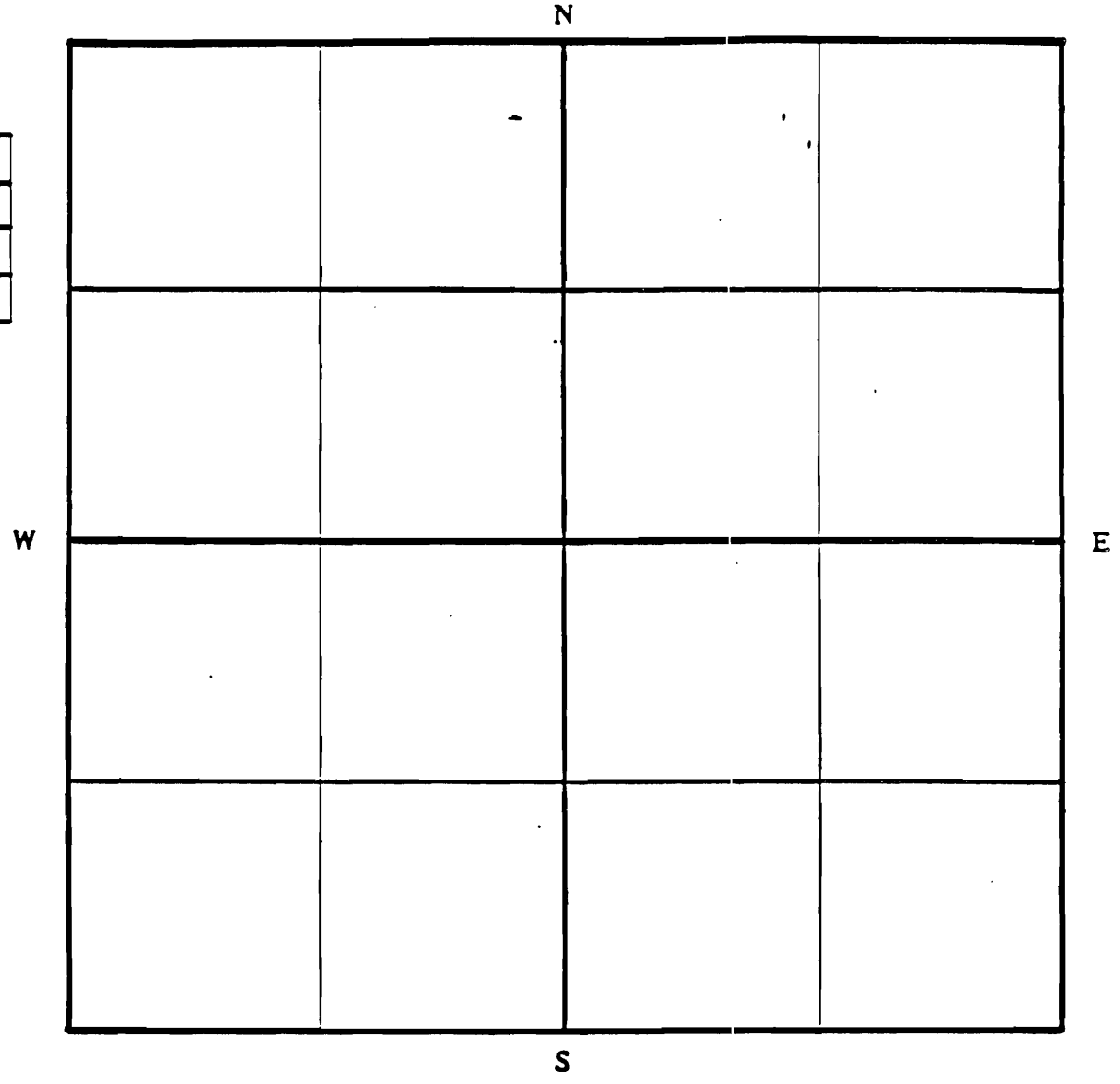

Notes:

THIS IS PROBABLY THE ONE MOST IMPORTANT PART OF THIS DATA FORM!

Please Attach **a copy of a topographic map with the site marked on it.**

Site Number: 509 (continued)

42. The dwelling is a ca. 1930, 1 1/2-story wood frame bungalow with a concrete foundation, asbestos shingles, and a gable roof of asphalt shingles. The front has 3 bays and the side has 2 bays. On the main facade is a full porch with a shed roof of asphalt shingles, tapered wood columns on brick piers, and a solid wood railing. The main entrance is a multi-light glass and wood door. The windows are 3/1 wood sash. Working/Ornamental shutters are on the south, east and west facades. A gable roof dormer with exposed eave rafters is on the east facade.

43. This dwelling is part of the residential development surrounding the Roberts, Johnson and Rand Shoe Factory, established 1907. Nothing is shown on this lot on the 1926 Sanborn map. This lot is not shown on the earlier Sanborn maps.





MISSOURI OFFICE OF HISTORIC PRESERVATION

ARCHITECTURAL/HISTORIC INVENTORY SURVEY FORM

FR-AS-003-452

1. NO. 513
2. COUNTY Franklin
3. LOCATION OF NEGATIVES
4. PRESENT LOCAL NAME(S) OR DESIGNATION(S)
5. OTHER NAME(S)

6. SPECIFIC LEGAL LOCATION TOWNSHIP 44N RANGE 1W SECTION 15
IF CITY OR TOWN, STREET ADDRESS 116 Rand St.
7. CITY OR TOWN IF RURAL, VICINITY Washingon
8. DESCRIPTION OF LOCATION

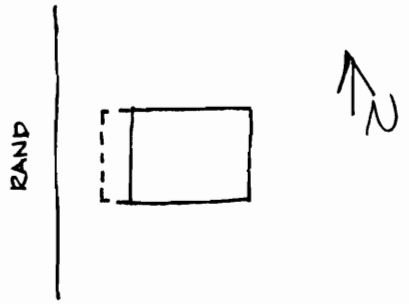

9. COORDINATES UTM
LAT
LONG
10. SITE ( ) STRUCTURE ( )
BUILDING (X) OBJECT ( )
11. ON NATIONAL REGISTER ? YES ( ) NO (X)
12. IS IT ELIGIBLE? YES (X) NO ( )
13. PART OF ESTAB. HIST. DISTRICT ? YES ( ) NO (X)
14. DISTRICT POTENTIAL ? YES (X) NO ( )
15. NAME OF ESTABLISHED DISTRICT

16. THEMATIC CATEGORY
17. DATE(S) OR PERIOD ca. 1930
18. STYLE OR DESIGN bungalow
19. ARCHITECT OR ENGINEER
20. CONTRACTOR OR BUILDER 30
21. ORIGINAL USE, IF APPARENT dwelling R 1
22. PRESENT USE dwelling
23. OWNERSHIP PUBLIC ( ) PRIVATE (X)
24. OWNER'S NAME AND ADDRESS IF KNOWN
25. OPEN TO PUBLIC ? YES ( ) NO (X)
26. LOCAL CONTACT PERSON OR ORGANIZATION
27. OTHER SURVEYS IN WHICH INCLUDED

28. NO. OF STORIES 1½
29. BASEMENT ? YES (X) NO ( )
30. FOUNDATION MATERIAL concrete
31. WALL CONSTRUCTION wood frame
32. ROOF TYPE AND MATERIAL gable, asphalt DR
33. NO. OF BAYS FRONT 3 SIDE 2
34. WALL TREATMENT asbestos 64
35. PLAN SHAPE rect.
36. CHANGES (EXPLAIN IN NO. 42) ADDITION ( ) ALTERED (X) MOVED ( )
37. CONDITION INTERIOR ____ EXTERIOR good
38. PRESERVATION UNDERWAY ? YES ( ) NO (X)
39. ENDANGERED ? BY WHAT ? YES ( ) NO (X)
40. VISIBLE FROM PUBLIC ROAD ? YES (X) NO ( )
41. DISTANCE FROM AND FRONTAGE ON ROAD

42. FURTHER DESCRIPTION OF IMPORTANT FEATURES

See continuation sheet.

PHOTO MUST BE PROVIDED

43. HISTORY AND SIGNIFICANCE

See continuation sheet.

44. DESCRIPTION OF ENVIRONMENT AND OUTBUILDINGS

House is located in an urban neighborhood.

45. SOURCES OF INFORMATION
1926 Sanborn Map

46. PREPARED BY Betz/Thomason
47. ORGANIZATION Thomason & Assoc.
48. DATE 6/14/91
49. REVISION DATE(S)

RETURN THIS FORM WHEN COMPLETED TO: OFFICE OF HISTORIC PRESERVATION
P.O. BOX 176
JEFFERSON CITY, MISSOURI 65102
PH. 314-751-5365

IF ADDITIONAL SPACE IS NEEDED, ATTACH SEPARATE SHEET(S) TO THIS FORM

1. NO. 513
2. COUNTY Franklin
4. PRESENT LOCAL NAME(S) OR DESIGNATION(S)
5. OTHER NAME(S)
6. TOWNSHIP 44N
RANGE 1W
SECTION 15

Sketch map of location Site No. _____

Section _____ Township _____ Range _____

Indicate the chief topographical features, such as streams and elevations. Also indicate houses and roads. Indicate the site location by enclosing the site area with dotted line. Note scale of map and portion of section included in sketch map. Include drawings, photographs, etc. on additional pages.

Indicate part of section included in sketch map.



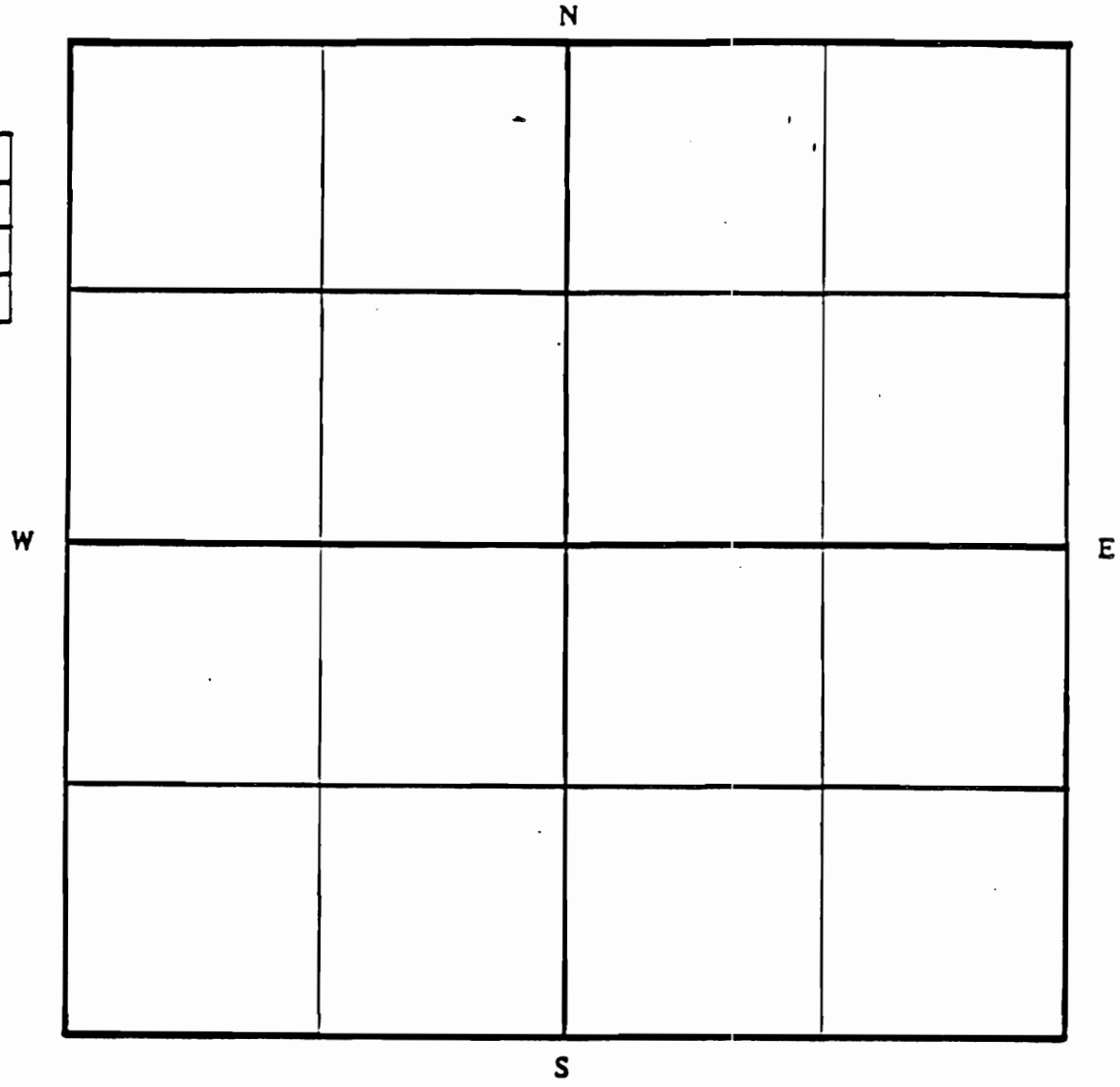

Notes:

THIS IS PROBABLY THE ONE MOST IMPORTANT PART OF THIS DATA FORM!

Please Attach **a copy of a topographic map with the site marked on it.**

42. The dwelling is a ca. 1930, 1 1/2-story wood frame bungalow with a concrete foundation, asbestos shingles, and a gable roof of asphalt shingles. The front has 3 bays and the side has 2 bays. On the main facade is a full porch with a shed roof of asphalt shingles, tapered wood columns on brick piers, and a solid wood railing. The main entrance is a multi-light glass and wood door. The windows are vertical 4/1 wood sash. A gable roof dormer with 3 windows is on the west facade.

43. This dwelling is part of the residential development surrounding the Roberts, Johnson and Rand Shoe Factory, established 1907. Nothing is shown on this lot on the 19926Sanborn map. This lot is not shown on the earlier Sanborn maps.



MISSOURI OFFICE OF HISTORIC PRESERVATION

ARCHITECTURAL/HISTORIC INVENTORY SURVEY FORM

FR-AS-003-453

1. NO. 508

2. COUNTY Franklin

3. LOCATION OF NEGATIVES

4. PRESENT LOCAL NAME(S) OR DESIGNATION(S)

5. OTHER NAME(S)

6. SPECIFIC LEGAL LOCATION TOWNSHIP 44N RANGE 1W SECTION 15

IF CITY OR TOWN, STREET ADDRESS 117 Rand St.

7. CITY OR TOWN Washington IF RURAL, VICINITY

8. DESCRIPTION OF LOCATION

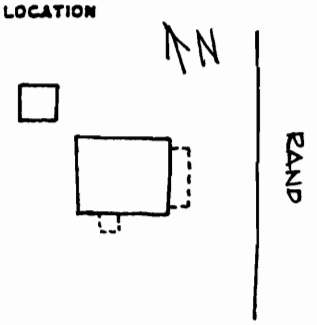

9. COORDINATES UTM
LAT
LONG

10. SITE ( ) STRUCTURE ( )
BUILDING (X) OBJECT ( )

11. ON NATIONAL REGISTER? YES ( ) NO (X)

12. IS IT ELIGIBLE? YES (X) NO ( )

13. PART OF ESTAB. HIST. DISTRICT? YES ( ) NO (X)

14. DISTRICT POTENTIAL? YES (X) NO ( )

15. NAME OF ESTABLISHED DISTRICT

16. THEMATIC CATEGORY

17. DATE(S) OR PERIOD ca. 1930

18. STYLE OR DESIGN bungalow

19. ARCHITECT OR ENGINEER

20. CONTRACTOR OR BUILDER 20

21. ORIGINAL USE, IF APPARENT dwelling R1

22. PRESENT USE dwelling

23. OWNERSHIP PUBLIC ( ) PRIVATE (X)

24. OWNER'S NAME AND ADDRESS IF KNOWN

25. OPEN TO PUBLIC? YES ( ) NO (X)

26. LOCAL CONTACT PERSON OR ORGANIZATION

27. OTHER SURVEYS IN WHICH INCLUDED

28. NO. OF STORIES 1½

29. BASEMENT? YES (X) NO ( )

30. FOUNDATION MATERIAL concrete

31. WALL CONSTRUCTION wood frame

32. ROOF TYPE AND MATERIAL gable, asphalt DR

33. NO. OF BAYS FRONT 3 SIDE

34. WALL TREATMENT weatherboard 21 99

35. PLAN SHAPE rect.

36. CHANGES (EXPLAIN IN NO. 42) ADDITION (X) ALTERED ( ) MOVED ( )

37. CONDITION INTERIOR _____ EXTERIOR good

38. PRESERVATION UNDERWAY? YES ( ) NO (X)

39. ENDANGERED? BY WHAT? YES ( ) NO (X)

40. VISIBLE FROM PUBLIC ROAD? YES (X) NO ( )

41. DISTANCE FROM AND FRONTAGE ON ROAD

42. FURTHER DESCRIPTION OF IMPORTANT FEATURES

See continuation sheet.

PHOTO MUST BE PROVIDED

43. HISTORY AND SIGNIFICANCE

See continuation sheet.

44. DESCRIPTION OF ENVIRONMENT AND OUTBUILDINGS

House is located in an urban neighborhood. At the rear is a wood frame, gable roof, single bay garage.

45. SOURCES OF INFORMATION
1926 Sanborn Map

46. PREPARED BY Betz/Thomason

47. ORGANIZATION Thomason & Assoc.

48. DATE 6/14/91

49. REVISION DATE(S)

RETURN THIS FORM WHEN COMPLETED TO: OFFICE OF HISTORIC PRESERVATION
P.O. BOX 176
JEFFERSON CITY, MISSOURI 65102
PH. 314-751-5365

IF ADDITIONAL SPACE IS NEEDED, ATTACH SEPARATE SHEET(S) TO THIS FORM

1. NO. 508
2. COUNTY Franklin
3. OTHER NAME(S)
4. PRESENT LOCAL NAME(S) OR DESIGNATION(S)
6. TOWNSHIP 44N
RANGE 1W
SECTION 15

Sketch map of location Site No. _____

Section _____ Township _____ Range _____

Indicate the chief topographical features, such as streams and elevations. Also indicate houses and roads. Indicate the site location by enclosing the site area with dotted line. Note scale of map and portion of section included in sketch map. Include drawings, photographs, etc. on additional pages.

Indicate part of section included in sketch map.



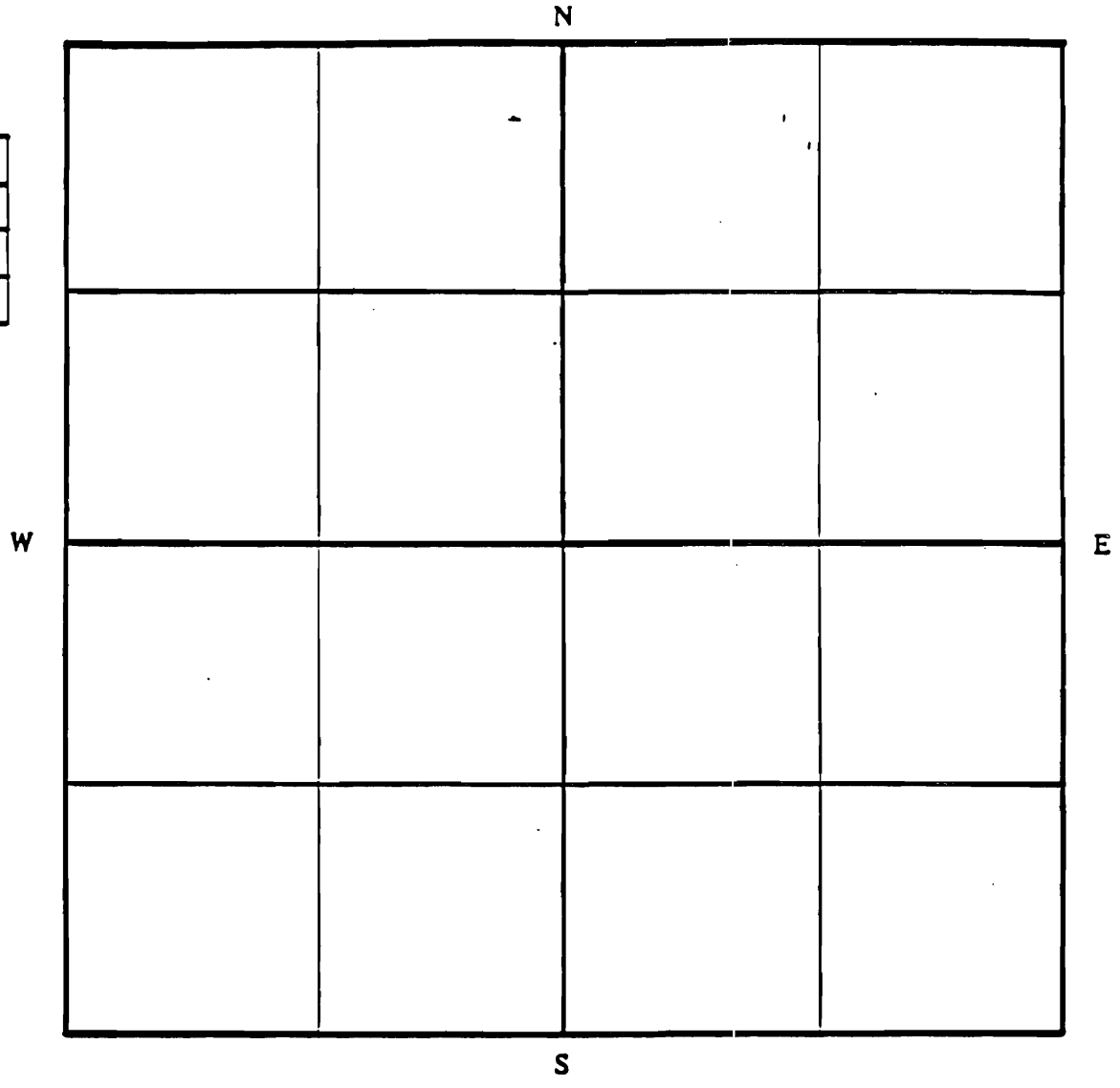

Notes:

THIS IS PROBABLY THE ONE MOST IMPORTANT PART OF THIS DATA FORM!

Please Attach **a copy of a topographic map with the site marked on it.**

42. The dwelling is a ca. 1930, 1 1/2-story wood frame bungalow with a concrete foundation, weatherboard siding, and a gable roof of asphalt shingles. The front has 3 bays and the side has 2 bays. On the main facade is a full porch with a shed roof of asphalt shingles, tapered wood columns on wood frame piers, and a solid wood railing. The main entrance is a single light glass and wood door. The windows are vertical 3/1 wood sash. A shed roof dormer with 3 windows and an addition is on the east facade. There is an interior wall brick chimney on the north facade. An entrance and exterior stair have been added on the west facade.

43. This dwelling is part of the residential development surrounding the Roberts, Johnson and Rand Shoe Factory, established 1907. Nothing is shown on this lot on the 1926 Sanborn maps. This lot is not shown on the earlier Sanborn maps.



MISSOURI OFFICE OF HISTORIC PRESERVATION

ARCHITECTURAL/HISTORIC INVENTORY SURVEY FORM

FR-AS-003-454

1. NO. 567

2. COUNTY Franklin

3. LOCATION OF NEGATIVES

4. PRESENT LOCAL NAME(S) OR DESIGNATION(S) Filling Station

5. OTHER NAME(S)

6. SPECIFIC LEGAL LOCATION TOWNSHIP 44N RANGE 1W SECTION 15

IF CITY OR TOWN, STREET ADDRESS 213 Rand St.

7. CITY OR TOWN IF RURAL, VICINITY Washington

8. DESCRIPTION OF LOCATION

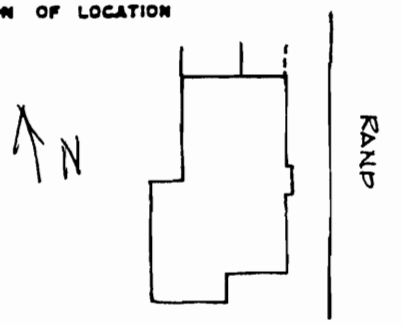

9. COORDINATES UTM

LAT

LONG

10. SITE ( ) STRUCTURE ( )
BUILDING (X) OBJECT ( )

11. ON NATIONAL REGISTER ? YES ( ) NO (X)

12. IS IT ELIGIBLE ? YES (X) NO ( )

13. PART OF ESTAB. HIST. DISTRICT ? YES ( ) NO (X)

14. DISTRICT POTENTIAL ? YES (X) NO ( )

15. NAME OF ESTABLISHED DISTRICT

16. THEMATIC CATEGORY 02E 16D

17. DATE(S) OR PERIOD ca. 1930

18. STYLE OR DESIGN

19. ARCHITECT OR ENGINEER

20. CONTRACTOR OR BUILDER

21. ORIGINAL USE, IF APPARENT gas station

22. PRESENT USE

23. OWNERSHIP PUBLIC ( ) PRIVATE (X)

24. OWNER'S NAME AND ADDRESS IF KNOWN

25. OPEN TO PUBLIC ? YES ( ) NO (X)

26. LOCAL CONTACT PERSON OR ORGANIZATION

27. OTHER SURVEYS IN WHICH INCLUDED

28. NO. OF STORIES 1

29. BASEMENT ? YES ( ) NO (X)

30. FOUNDATION MATERIAL concrete

31. WALL CONSTRUCTION

32. ROOF TYPE AND MATERIAL inter.gable, asphalt

33. NO. OF BAYS FRONT 3 SIDE 4

34. WALL TREATMENT brick

35. PLAN SHAPE irregular

36. CHANGES (EXPLAIN IN NO. 42) ADDITION (X) ALTERED ( ) MOVED ( )

37. CONDITION INTERIOR _____ EXTERIOR good

38. PRESERVATION UNDERWAY ? YES ( ) NO (X)

39. ENDANGERED ? BY WHAT ? YES ( ) NO (X)

40. VISIBLE FROM PUBLIC ROAD ? YES (X) NO ( )

41. DISTANCE FROM AND FRONTAGE ON ROAD

42. FURTHER DESCRIPTION OF IMPORTANT FEATURES

See continuation sheet.

PHOTO MUST BE PROVIDED

43. HISTORY AND SIGNIFICANCE

See continuation sheet.

44. DESCRIPTION OF ENVIRONMENT AND OUTBUILDINGS

Building is located in an urban neighborhood. It is connected to site 552 by a storage area. There are no outbuildings.

45. SOURCES OF INFORMATION

1926 Sanborn Map

46. PREPARED BY Betz/Thomason

47. ORGANIZATION Thomason & Assoc.

48. DATE 6/15/91

49. REVISION DATE(S)

RETURN THIS FORM WHEN COMPLETED TO: OFFICE OF HISTORIC PRESERVATION
P.O. BOX 176
JEFFERSON CITY, MISSOURI 65102
PH. 314-751-5365

IF ADDITIONAL SPACE IS NEEDED, ATTACH SEPARATE SHEET(S) TO THIS FORM

1. NO. 567

2. COUNTY Franklin

3. PRESENT LOCAL NAME(S) OR DESIGNATION(S)

5. OTHER NAME(S)

6. TOWNSHIP 44N

RANGE 1W

SECTION 15

Sketch map of location Site No. _____

Section _____ Township _____ Range _____

Indicate the chief topographical features, such as streams and elevations. Also indicate houses and roads. Indicate the site location by enclosing the site area with dotted line. Note scale of map and portion of section included in sketch map. Include drawings, photographs, etc. on additional pages.

Indicate part of section included in sketch map.



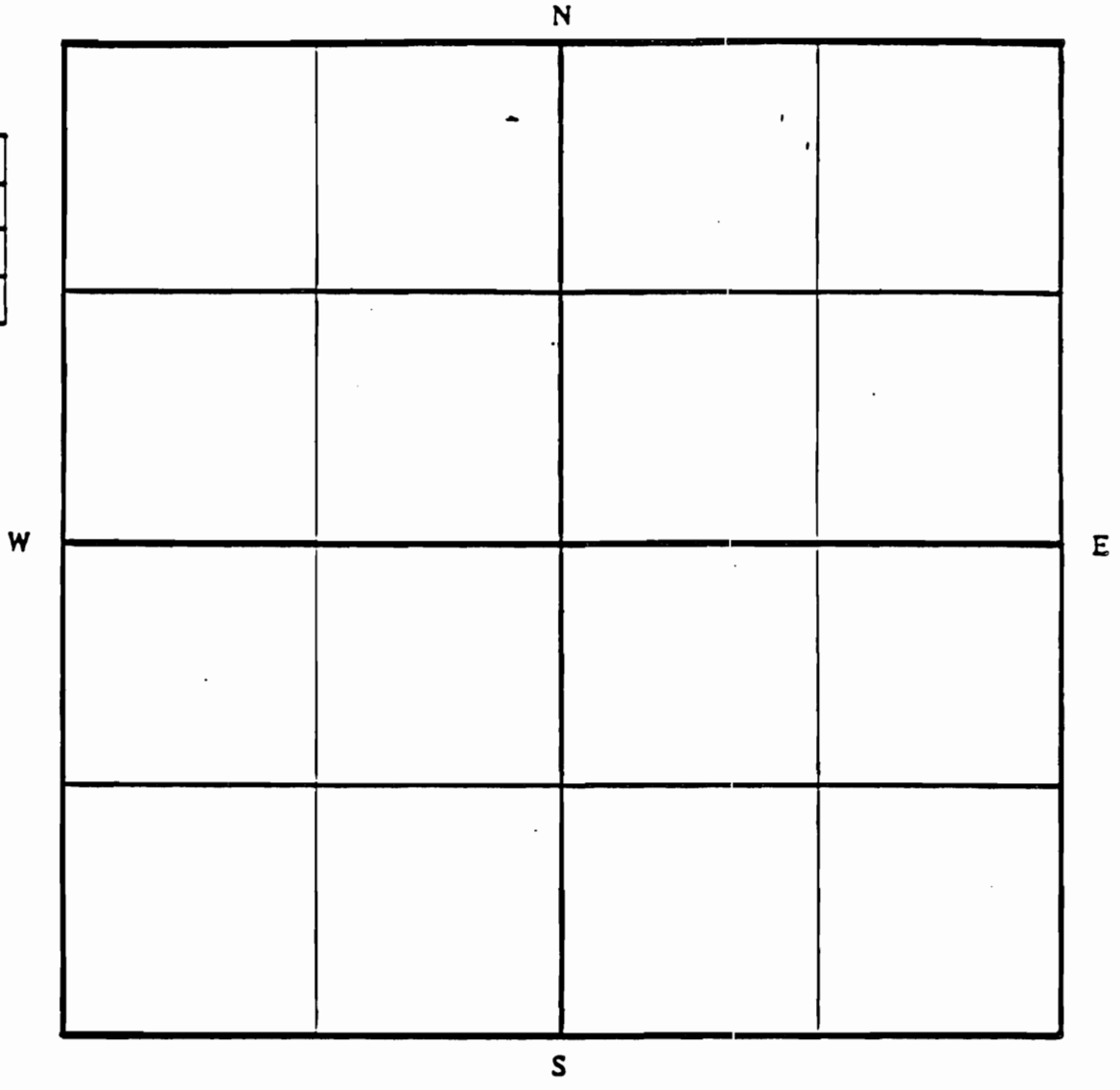

Notes:

THIS IS PROBABLY THE ONE MOST IMPORTANT PART OF THIS DATA FORM!

Please Attach **a copy of a topographic map with the site marked on it.**

Site Number: 567 (continued)

42. One-story brick three bay commercial building constructed as a gas station ca. 1930. The building has a gable roof of asbestos shingles and brick exterior. On the main (E) facade is an entrance with a ca. 1970 solid wood door. The garage bay has a ca. 1980 sliding overhead door. The window on the main facade has original steel and glass casement lights. The main facade also has an exterior wall brick chimney. This building is attached to the rear of Building 552.

43. This building was constructed ca. 1930 as a gas station. It is presently used for storage and has been attached to the rear of Building 552.



MISSOURI OFFICE OF HISTORIC PRESERVATION

ARCHITECTURAL/HISTORIC INVENTORY SURVEY FORM

FR-AS-003-455

1. NO. 566

2. COUNTY Franklin

3. LOCATION OF NEGATIVES

4. PRESENT LOCAL NAME(S) OR DESIGNATION(S)

5. OTHER NAME(S)

6. SPECIFIC LEGAL LOCATION TOWNSHIP 44N RANGE 1W SECTION 15

IF CITY OR TOWN, STREET ADDRESS 215 Rand St.

7. CITY OR TOWN Washington IF RURAL, VICINITY

8. DESCRIPTION OF LOCATION

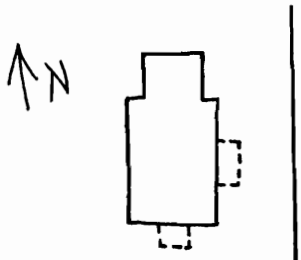

9. COORDINATES UTM
LAT
LONG

10. SITE ( ) STRUCTURE ( )
BUILDING (X) OBJECT ( )

11. ON NATIONAL REGISTER? YES ( ) NO (X)

12. IS IT ELIGIBLE? YES (X) NO ( )

13. PART OF ESTAB. HIST. DISTRICT? YES ( ) NO (X)

14. DISTRICT POTENTIAL? YES (X) NO ( )

15. NAME OF ESTABLISHED DISTRICT

16. THEMATIC CATEGORY

17. DATE(S) OR PERIOD ca. 1930

18. STYLE OR DESIGN bungalow 22

19. ARCHITECT OR ENGINEER

20. CONTRACTOR OR BUILDER 22

21. ORIGINAL USE, IF APPARENT dwelling 5+

22. PRESENT USE dwelling

23. OWNERSHIP PUBLIC ( ) PRIVATE (X)

24. OWNER'S NAME AND ADDRESS IF KNOWN

25. OPEN TO PUBLIC? YES ( ) NO (X)

26. LOCAL CONTACT PERSON OR ORGANIZATION

27. OTHER SURVEYS IN WHICH INCLUDED

28. NO. OF STORIES 1½ - 1

29. BASEMENT? YES (X) NO ( )

30. FOUNDATION MATERIAL concrete

31. WALL CONSTRUCTION wood frame

32. ROOF TYPE AND MATERIAL gable, asphalt HP

33. NO. OF BAYS FRONT 3 SIDE 2

34. WALL TREATMENT asbestos

35. PLAN SHAPE rect.

36. CHANGES (EXPLAIN IN NO. 42) ADDITION ( ) ALTERED (X) MOVED ( )

37. CONDITION INTERIOR _____ EXTERIOR good

38. PRESERVATION UNDERWAY? YES ( ) NO (X)

39. ENDANGERED? BY WHAT? YES ( ) NO (X)

40. VISIBLE FROM PUBLIC ROAD? YES (X) NO ( )

41. DISTANCE FROM AND FRONTAGE ON ROAD

42. FURTHER DESCRIPTION OF IMPORTANT FEATURES

See continuation sheet.

PHOTO MUST BE PROVIDED

43. HISTORY AND SIGNIFICANCE

See continuation sheet.

44. DESCRIPTION OF ENVIRONMENT AND OUTBUILDINGS

House is located in an urban neighborhood. There are no outbuildings.

45. SOURCES OF INFORMATION
1926 Sanborn Map

46. PREPARED BY
Betz/Thomason

47. ORGANIZATION
Thomason & Assoc.

48. DATE 6/17/91

49. REVISION DATE(S)

RETURN THIS FORM WHEN COMPLETED TO: OFFICE OF HISTORIC PRESERVATION
P.O. BOX 176
JEFFERSON CITY, MISSOURI 65102
PH. 314-751-5365

IF ADDITIONAL SPACE IS NEEDED, ATTACH SEPARATE SHEET(S) TO THIS FORM

1 NO. 566
2 COUNTY Franklin
3 QUAD
4 PRESENT LOCAL NAME(S) OR DESIGNATION(S)
5 OTHER NAME(S)
6 TOWNSHIP 44N
RANGE 1W
SECTION 15

Sketch map of location Site No. _____

Section _____ Township _____ Range _____

Indicate the chief topographical features, such as streams and elevations. Also indicate houses and roads. Indicate the site location by enclosing the site area with dotted line. Note scale of map and portion of section included in sketch map. Include drawings, photographs, etc. on additional pages.

Indicate part of section included in sketch map.



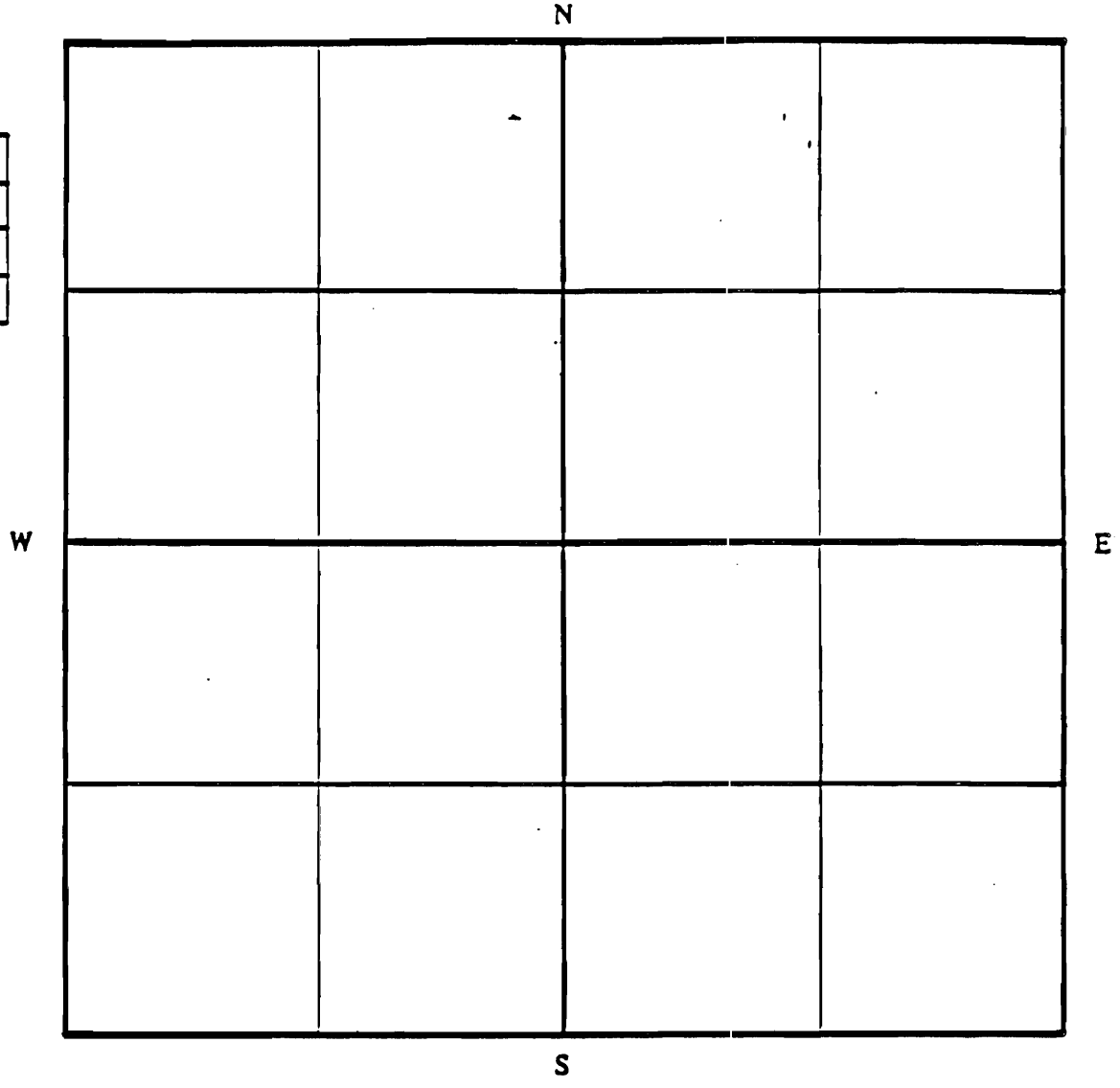

Notes:

THIS IS PROBABLY THE ONE MOST IMPORTANT PART OF THIS DATA FORM!

Please Attach **a copy of a topographic map with the site marked on it.**

42. The dwelling is a ca. 1930, 1 1/2-story wood frame Bungalow with a concrete foundation, asbestos shingles, and a gable roof of asphalt shingles. The front has 3 bays and the side has 2 bays. On the main facade is a gable roof stoop over a concrete landing. The main entrance is a multi-light glass and wood door. The windows are 1/1 wood sash with ornamental shutters. A gable roof dormer with 3 windows is on the east facade. There is a central interior wall brick chimney. The attached hipped roof garage on the north has been converted to an interior space with a multi-light glass and wood door.

43. This dwelling is part of the residential development surrounding the Roberts, Johnson and Rand Shoe Factory, established 1907. Nothing is shown on this lot on the 1893/1908/1916/1926 Sanborn maps. This lot was probably part of the land bought and sold between November 1906 and March 1907 to raise the $35,000 incentive for the shoe factory development. It had previously been part of the Elijah McLean estate.



MISSOURI OFFICE OF HISTORIC PRESERVATION

ARCHITECTURAL/HISTORIC INVENTORY SURVEY FORM

F-R-AS-003-456

1. NO. 565

2. COUNTY Franklin

3. LOCATION OF NEGATIVES

4. PRESENT LOCAL NAME(S) OR DESIGNATION(S)

5. OTHER NAME(S)

6. SPECIFIC LEGAL LOCATION TOWNSHIP 44N RANGE 1W SECTION 15

IF CITY OR TOWN, STREET ADDRESS 219 Rand St.

7. CITY OR TOWN Washington IF RURAL, VICINITY

8. DESCRIPTION OF LOCATION

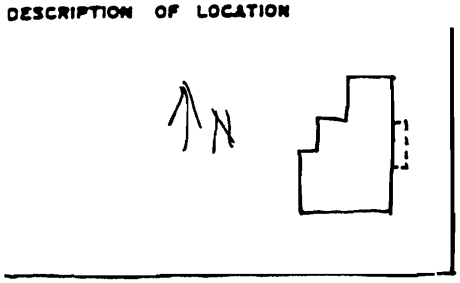

9. COORDINATES UTM
LAT
LONG

10. SITE ( ) STRUCTURE ( )
BUILDING (X) OBJECT ( )

11. ON NATIONAL REGISTER? YES ( ) NO (X)

12. IS IT ELIGIBLE? YES (X) NO ( )

13. PART OF ESTAB. HIST. DISTRICT? YES ( ) NO (X)

14. DISTRICT POTENTIAL? YES (X) NO ( )

15. NAME OF ESTABLISHED DISTRICT

16. THEMATIC CATEGORY

17. DATE(S) OR PERIOD ca. 1900

18. STYLE OR DESIGN I-house 09

19. ARCHITECT OR ENGINEER

20. CONTRACTOR OR BUILDER

21. ORIGINAL USE, IF APPARENT dwelling St

22. PRESENT USE dwelling

23. OWNERSHIP PUBLIC ( ) PRIVATE (X)

24. OWNER'S NAME AND ADDRESS IF KNOWN

25. OPEN TO PUBLIC? YES ( ) NO (X)

26. LOCAL CONTACT PERSON OR ORGANIZATION

27. OTHER SURVEYS IN WHICH INCLUDED

28. NO. OF STORIES 2

29. BASEMENT? YES (X) NO ( )

30. FOUNDATION MATERIAL stone

31. WALL CONSTRUCTION wood frame

32. ROOF TYPE AND MATERIAL gable, metal

33. NO. OF BAYS FRONT 3 SIDE 3

34. WALL TREATMENT asbestos

35. PLAN SHAPE rect.

36. CHANGES (EXPLAIN IN NO. 42) ADDITION ( ) ALTERED (X) MOVED ( )

37. CONDITION INTERIOR _____ EXTERIOR good

38. PRESERVATION UNDERWAY? YES ( ) NO (X)

39. ENDANGERED? BY WHAT? YES ( ) NO (X)

40. VISIBLE FROM PUBLIC ROAD? YES (X) NO ( )

41. DISTANCE FROM AND FRONTAGE ON ROAD

42. FURTHER DESCRIPTION OF IMPORTANT FEATURES

See continuation sheet.

PHOTO MUST BE PROVIDED

43. HISTORY AND SIGNIFICANCE

See continuation sheet.

44. DESCRIPTION OF ENVIRONMENT AND OUTBUILDINGS

House is located in an urban neighborhood. There are no outbuildings.

45. SOURCES OF INFORMATION
1908, 1916, 1926 Sanborn Maps

46. PREPARED BY Betz/Thomason

47. ORGANIZATION Thomason & Assoc.

48. DATE 6/17/91

49. REVISION DATE(S)

RETURN THIS FORM WHEN COMPLETED TO: OFFICE OF HISTORIC PRESERVATION
P.O. BOX 176
JEFFERSON CITY, MISSOURI 65102
PH. 314-751-5365

IF ADDITIONAL SPACE IS NEEDED, ATTACH SEPARATE SHEET(S) TO THIS FORM

1 NO. 565
2 COUNTY Franklin
4 PRESENT LOCAL NAME(S) OR DESIGNATION(S)
5 OTHER NAME(S)
6 TOWNSHIP 44N
RANGE 1W
SECTION 15

Sketch map of location Site No. _____

Section _____ Township _____ Range _____

Indicate the chief topographical features, such as streams and elevations. Also indicate houses and roads. Indicate the site location by enclosing the site area with dotted line. Note scale of map and portion of section included in sketch map. Include drawings, photographs, etc. on additional pages.

Indicate part of section included in sketch map.





Notes:

THIS IS PROBABLY THE ONE MOST IMPORTANT PART OF THIS DATA FORM!

Please Attach **a copy of a topographic map with the site marked on it.**

42. The dwelling is a ca. 1900, 2-story wood frame I-house with a stone foundation, asbestos shingles, and a gable roof of standing seam metal. The front has 3 bays and the side has 3 bays. On the main facade is a gable stoop over a concrete landing with wrought iron railing. The main entrance is a single light glass and wood door. The windows are 1/1 wood sash with ornamental shutters on the east. On the northwest is a 2-story addition and a concrete patio.

43. This dwelling existed prior to the residential development surrounding the Roberts, Johnson and Rand Shoe Factory, established 1907. A 2-story wood frame dwelling is shown on this lot on the 1908/1916/1926 Sanborn maps. Three 1-story wood frame outbuildings are also shown on the 1926 Sanborn map. This lot is not shown on the earlier Sanborn map. A building is shown at this location on the 1915 Water Works Improvements Map.



MISSOURI OFFICE OF HISTORIC PRESERVATION

ARCHITECTURAL/HISTORIC INVENTORY SURVEY FORM

FR-AS-003-457

1. NO. 580

2. COUNTY Franklin

3. LOCATION OF NEGATIVES

4. PRESENT LOCAL NAME(S) OR DESIGNATION(S)

5. OTHER NAME(S)

6. SPECIFIC LEGAL LOCATION TOWNSHIP 44N RANGE 1W SECTION 15

IF CITY OR TOWN, STREET ADDRESS 225 Rand St.

7. CITY OR TOWN IF RURAL, VICINITY Washington

8. DESCRIPTION OF LOCATION

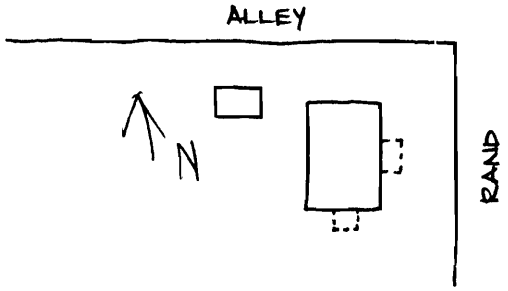

9. COORDINATES UTM
LAT
LONG

10. SITE ( ) STRUCTURE ( )
BUILDING (X) OBJECT ( )

11. ON NATIONAL REGISTER ? YES ( ) NO (X)

12. IS IT ELIGIBLE ? YES (X) NO ( )

13. PART OF ESTAB. HIST. DISTRICT ? YES ( ) NO (X)

14. DISTRICT POTENTIAL ? YES (X) NO ( )

15. NAME OF ESTABLISHED DISTRICT

16. THEMATIC CATEGORY

17. DATE(S) OR PERIOD ca. 1930

18. STYLE OR DESIGN bungalow OO

19. ARCHITECT OR ENGINEER

20. CONTRACTOR OR BUILDER

21. ORIGINAL USE, IF APPARENT dwelling St

22. PRESENT USE dwelling

23. OWNERSHIP PUBLIC ( ) PRIVATE (X)

24. OWNER'S NAME AND ADDRESS IF KNOWN

25. OPEN TO PUBLIC ? YES ( ) NO (X)

26. LOCAL CONTACT PERSON OR ORGANIZATION

27. OTHER SURVEYS IN WHICH INCLUDED

28. NO. OF STORIES 1½-1

29. BASEMENT ? YES (X) NO ( )

30. FOUNDATION MATERIAL concrete

31. WALL CONSTRUCTION wood frame

32. ROOF TYPE AND MATERIAL gable, asphalt SD

33. NO. OF BAYS FRONT 3 SIDE 3

34. WALL TREATMENT asbestos

35. PLAN SHAPE rect.

36. CHANGES (EXPLAIN IN NO. 42) ADDITION (X) ALTERED (X) MOVED ( )

37. CONDITION INTERIOR ____ EXTERIOR good

38. PRESERVATION UNDERWAY ? YES ( ) NO (X)

39. ENDANGERED ? BY WHAT ? YES ( ) NO (X)

40. VISIBLE FROM PUBLIC ROAD ? YES (X) NO ( )

41. DISTANCE FROM AND FRONTAGE ON ROAD

42. FURTHER DESCRIPTION OF IMPORTANT FEATURES

See continuation sheet.

PHOTO MUST BE PROVIDED

43. HISTORY AND SIGNIFICANCE

See continuation sheet.

44. DESCRIPTION OF ENVIRONMENT AND OUTBUILDINGS

House is located in an urban neighborhood. At the rear is a wood frame, shed roof outbuilding with wood siding.

45. SOURCES OF INFORMATION
1926 Sanborn Map

46. PREPARED BY Betz/Thomason

47. ORGANIZATION Thomason & Assoc.

48. DATE 6/17/91

49. REVISION DATE(S)

RETURN THIS FORM WHEN COMPLETED TO: OFFICE OF HISTORIC PRESERVATION
P.O. BOX 176
JEFFERSON CITY, MISSOURI 65102
PH. 314-751-5365

IF ADDITIONAL SPACE IS NEEDED, ATTACH SEPARATE SHEET(S) TO THIS FORM

1 NO. 580
2 COUNTY Franklin
4 PRESENT LOCAL NAME(S) OR DESIGNATION(S)
5 OTHER NAME(S)
6 TOWNSHIP 44N
RANGE 1W
SECTION 15

Sketch map of location Site No. _____

Section _____ Township _____ Range _____

Indicate the chief topographical features, such as streams and elevations. Also indicate houses and roads. Indicate the site location by enclosing the site area with dotted line. Note scale of map and portion of section included in sketch map. Include drawings, photographs, etc. on additional pages.

Indicate part of section included in sketch map.

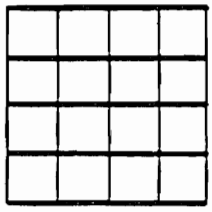

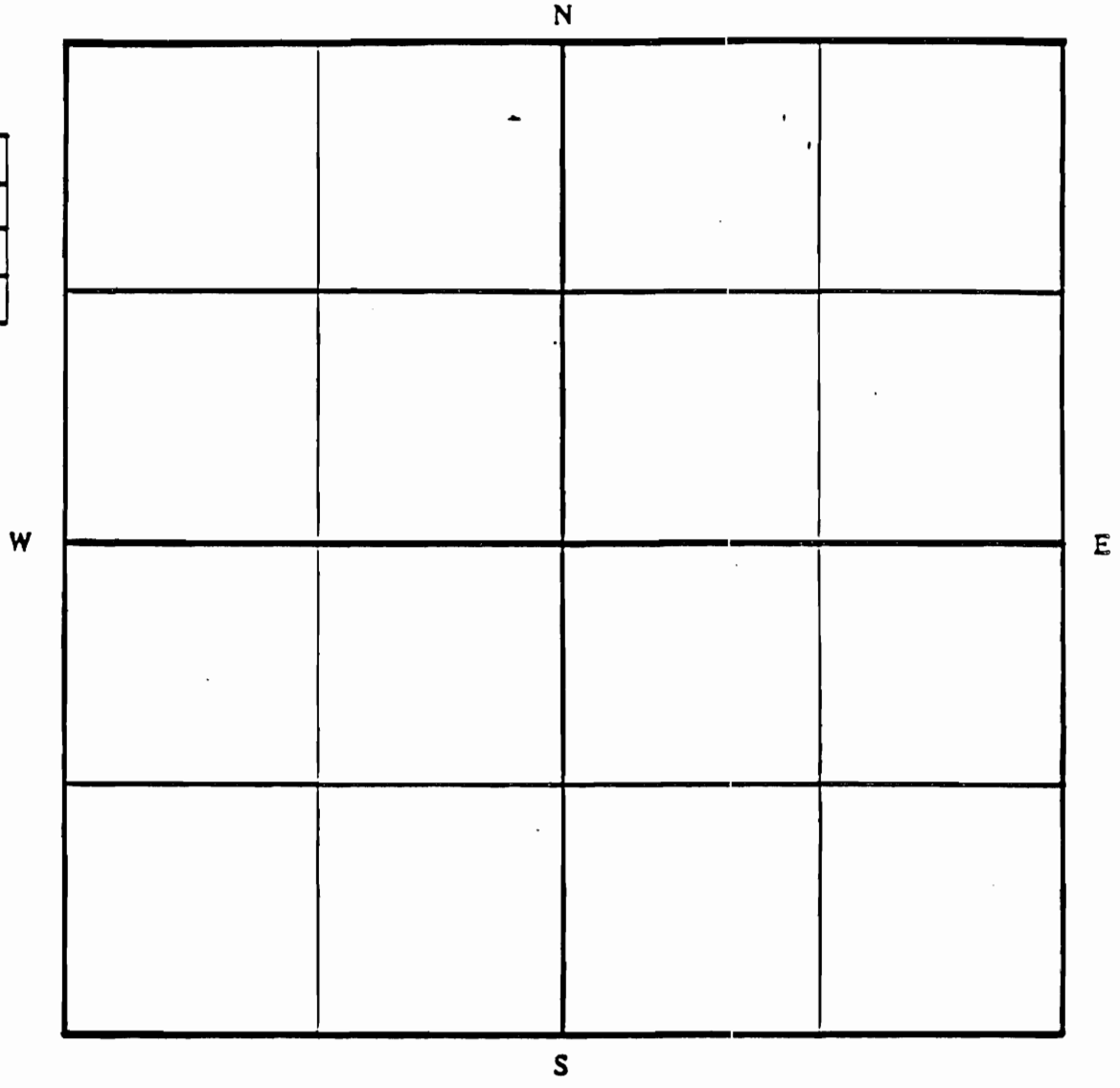

Notes:

THIS IS PROBABLY THE ONE MOST IMPORTANT PART OF THIS DATA FORM!

Please Attach **a copy of a topographic map with the site marked on it.**

42. The dwelling is a ca. 1930, 1 1/2-story wood frame Bungalow with a concrete foundation, asbestos shingles, and a gable roof of asphalt shingles. The front has 3 bays and the side has 3 bays. On the main facade is a gable roof stoop over a concrete landing with an metal railing. The main entrance is a newer multi-light glass and wood door. The windows are 1/1 wood sash. There is a central interior wall brick chimney. On the west facade is a 1-story wood frame addition with a shed roof. A gable roof stoop is over a side entrance on the south facade.

43. This dwelling is part of the residential development surrounding the Roberts, Johnson and Rand Shoe Factory, established 1907. Nothing is shown on this lot on the 1926 Sanborn map. This lot is not shown on the earlier Sanborn maps. This lot was probably part of the land bought and sold between November 1906 and March 1907 to raise the $35,000 incentive for the shoe factory development. It had previously been part of the Elijah McLean estate.



MISSOURI OFFICE OF HISTORIC PRESERVATION

ARCHITECTURAL/HISTORIC INVENTORY SURVEY FORM

FR-AS-003-458

1. NO. 581
2. COUNTY Franklin
3. LOCATION OF NEGATIVES
4. PRESENT LOCAL NAME(S) OR DESIGNATION(S)
5. OTHER NAME(S)

6. SPECIFIC LEGAL LOCATION
TOWNSHIP 44N RANGE 1W SECTION 15
IF CITY OR TOWN, STREET ADDRESS
226 Rand St.
7. CITY OR TOWN IF RURAL, VICINITY
Washington
8. DESCRIPTION OF LOCATION

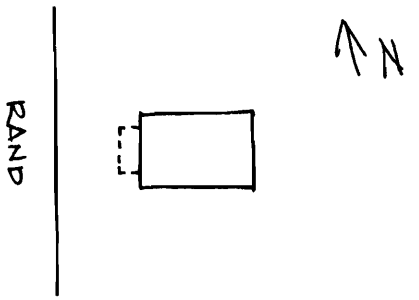

9. COORDINATES UTM
LAT
LONG
10. SITE ( ) STRUCTURE ( )
BUILDING (X) OBJECT ( )
11. ON NATIONAL REGISTER? YES ( ) NO (X)
12. IS IT ELIGIBLE? YES (X) NO ( )
13. PART OF ESTAB. HIST. DISTRICT? YES ( ) NO (X)
14. DISTRICT POTENTIAL? YES (X) NO ( )
15. NAME OF ESTABLISHED DISTRICT

16. THEMATIC CATEGORY
17. DATE(S) OR PERIOD
ca. 1910
18. STYLE OR DESIGN
open gable 18
19. ARCHITECT OR ENGINEER
20. CONTRACTOR OR BUILDER
20
21. ORIGINAL USE, IF APPARENT
dwelling CB
22. PRESENT USE
dwelling
23. OWNERSHIP PUBLIC ( ) PRIVATE (X)
24. OWNER'S NAME AND ADDRESS IF KNOWN
25. OPEN TO PUBLIC? YES ( ) NO (X)
26. LOCAL CONTACT PERSON OR ORGANIZATION
27. OTHER SURVEYS IN WHICH INCLUDED

28. NO. OF STORIES 1½
29. BASEMENT? YES (X) NO ( )
30. FOUNDATION MATERIAL
stone
31. WALL CONSTRUCTION
wood frame
32. ROOF TYPE AND MATERIAL
gable, asphalt
33. NO. OF BAYS FRONT 3 SIDE 2
34. WALL TREATMENT
weatherboard
35. PLAN SHAPE rect.
36. CHANGES (EXPLAIN IN NO. 42) ADDITION (X) ALTERED ( ) MOVED ( )
37. CONDITION
INTERIOR
EXTERIOR good
38. PRESERVATION UNDERWAY? YES ( ) NO (X)
39. ENDANGERED? BY WHAT? YES ( ) NO (X)
40. VISIBLE FROM PUBLIC ROAD? YES (X) NO ( )
41. DISTANCE FROM AND FRONTAGE ON ROAD

42. FURTHER DESCRIPTION OF IMPORTANT FEATURES

See continuation sheet.

PHOTO MUST BE PROVIDED

43. HISTORY AND SIGNIFICANCE

See continuation sheet.

44. DESCRIPTION OF ENVIRONMENT AND OUTBUILDINGS

House is located in an urban neighborhood. There are no outbuildings.

45. SOURCES OF INFORMATION
1926 Sanborn Map, 1915 Water Works Improvements Map

46. PREPARED BY
Betz/Thomason
47. ORGANIZATION
Thomason & Assoc.
48. DATE 6/17/91
49. REVISION DATE(S)

RETURN THIS FORM WHEN COMPLETED TO: OFFICE OF HISTORIC PRESERVATION
P.O. BOX 176
JEFFERSON CITY, MISSOURI 65102
PH. 314-751-5365

IF ADDITIONAL SPACE IS NEEDED, ATTACH SEPARATE SHEET(S) TO THIS FORM

1 NO. 581
2 COUNTY Franklin
4 PRESENT LOCAL NAME(S) OR DESIGNATION(S)
5 OTHER NAME(S)
6 TOWNSHIP 44N
RANGE 1W
SECTION 15

Sketch map of location Site No. _____

Section _____ Township _____ Range _____

Indicate the chief topographical features, such as streams and elevations. Also indicate houses and roads. Indicate the site location by enclosing the site area with dotted line. Note scale of map and portion of section included in sketch map. Include drawings, photographs, etc. on additional pages.

Indicate part of section included in sketch map.



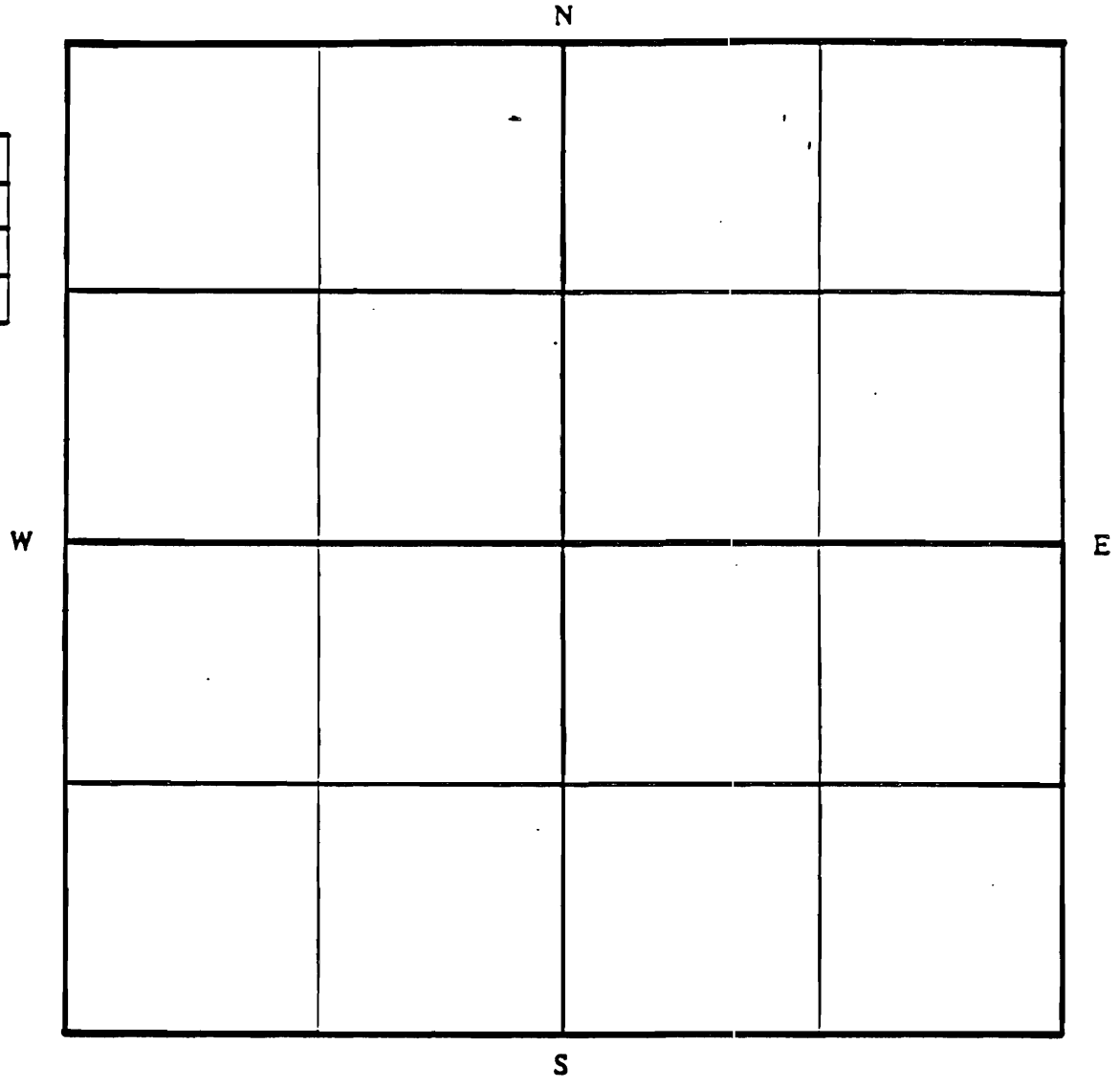

Notes:

THIS IS PROBABLY THE ONE MOST IMPORTANT PART OF THIS DATA FORM!

Please Attach **a copy of a topographic map with the site marked on it.**

Site Number: 581 (continued)

42. The dwelling is a ca. 1910, 1 1/2-story wood frame Open Gable plan with a stone foundation, weatherboard siding, and a gable roof of asphalt shingles. The front has 3 bays and the side has 2 bays. On the main facade is a 3/4 bay porch with a hipped roof of asphalt shingles and wrought iron posts and railing. The main entrance is a milled wood door. The windows are 1/1 wood sash. There is a central interior wall brick chimney and an exterior wall concrete block chimney on the north facade. At the roof peak is a milled wood bracket.

43. This dwelling is part of the residential development surrounding the Roberts,,Johnson and Rand Shoe Factory, established 1907. A 1 1/2-story wood frame dwelling with a 1-story wood frame outbuilding is shown on this lot on the 1926 Sanborn map. This lot is not shown on the earlier Sanborn maps. This lot was probably part of the land bought and sold between November 1906 and March 1907 to raise the $35,000 incentive for the shoe factory development. It had previously been part of the Elijah McLean estate. This building (or site 582) may be shown on the 1915 Water Works Improvements Map.



MISSOURI OFFICE OF HISTORIC PRESERVATION

ARCHITECTURAL/HISTORIC INVENTORY SURVEY FORM

FR-AS-003-459

1. NO. 582

2. COUNTY Franklin

3. LOCATION OF NEGATIVES

4. PRESENT LOCAL NAME(S) OR DESIGNATION(S)

5. OTHER NAME(S)

6. SPECIFIC LEGAL LOCATION TOWNSHIP 44N RANGE 1W SECTION 15

IF CITY OR TOWN, STREET ADDRESS 230 Rand St.

7. CITY OR TOWN Washington IF RURAL, VICINITY

8. DESCRIPTION OF LOCATION

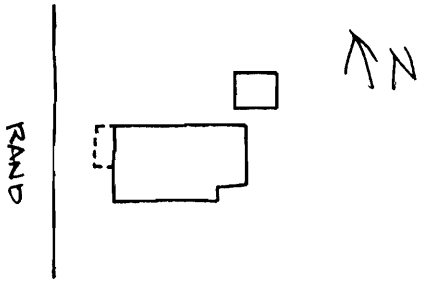

9. COORDINATES UTM
LAT
LONG

10. SITE ( ) STRUCTURE ( )
BUILDING (X) OBJECT ( )

11. ON NATIONAL REGISTER? YES ( ) NO (X)

12. IS IT ELIGIBLE? YES (X) NO ( )

13. PART OF ESTAB. HIST. DISTRICT? YES ( ) NO (X)

14. DISTRICT POTENTIAL? YES (X) NO ( )

15. NAME OF ESTABLISHED DISTRICT

16. THEMATIC CATEGORY

17. DATE(S) OR PERIOD ca. 1910

18. STYLE OR DESIGN open gable 18

19. ARCHITECT OR ENGINEER

20. CONTRACTOR OR BUILDER

21. ORIGINAL USE, IF APPARENT dwelling CB

22. PRESENT USE dwelling

23. OWNERSHIP PUBLIC ( ) PRIVATE (X)

24. OWNER'S NAME AND ADDRESS IF KNOWN

25. OPEN TO PUBLIC? YES ( ) NO (X)

26. LOCAL CONTACT PERSON OR ORGANIZATION

27. OTHER SURVEYS IN WHICH INCLUDED

28. NO. OF STORIES 1½

29. BASEMENT? YES (X) NO ( )

30. FOUNDATION MATERIAL stone

31. WALL CONSTRUCTION wood frame

32. ROOF TYPE AND MATERIAL gable, asphalt

33. NO. OF BAYS FRONT 3 SIDE 3

34. WALL TREATMENT vinyl siding

35. PLAN SHAPE rect.

36. CHANGES (EXPLAIN IN NO. 42) ADDITION (X) ALTERED (X) MOVED ( )

37. CONDITION INTERIOR _____ EXTERIOR good

38. PRESERVATION UNDERWAY? YES ( ) NO (X)

39. ENDANGERED? BY WHAT? YES ( ) NO (X)

40. VISIBLE FROM PUBLIC ROAD? YES (X) NO ( )

41. DISTANCE FROM AND FRONTAGE ON ROAD

42. FURTHER DESCRIPTION OF IMPORTANT FEATURES

See continuation sheet.

PHOTO MUST BE PROVIDED

43. HISTORY AND SIGNIFICANCE

See continuation sheet.

44. DESCRIPTION OF ENVIRONMENT AND OUTBUILDINGS

House is located in an urban neighborhood. At the rear is a wood frame, gable roof garage with wood siding.

45. SOURCES OF INFORMATION
1926 Sanborn Map

46. PREPARED BY Betz/Thomason

47. ORGANIZATION Thomason & Assoc.

48. DATE 6/17/91

49. REVISION DATE(S)

RETURN THIS FORM WHEN COMPLETED TO: OFFICE OF HISTORIC PRESERVATION
P.O. BOX 176
JEFFERSON CITY, MISSOURI 65102
PH. 314-751-5365

IF ADDITIONAL SPACE IS NEEDED, ATTACH SEPARATE SHEET(S) TO THIS FORM

1. NO. 582
2. COUNTY Franklin
3. PRESENT LOCAL NAME(S) OR DESIGNATION(S)
5. OTHER NAME(S)
6. TOWNSHIP 44N
RANGE 1W
SECTION 15

Sketch map of location Site No. _____

Section _____ Township _____ Range _____

Indicate the chief topographical features, such as streams and elevations. Also indicate houses and roads. Indicate the site location by enclosing the site area with dotted line. Note scale of map and portion of section included in sketch map. Include drawings, photographs, etc. on additional pages.

Indicate part of section included in sketch map.



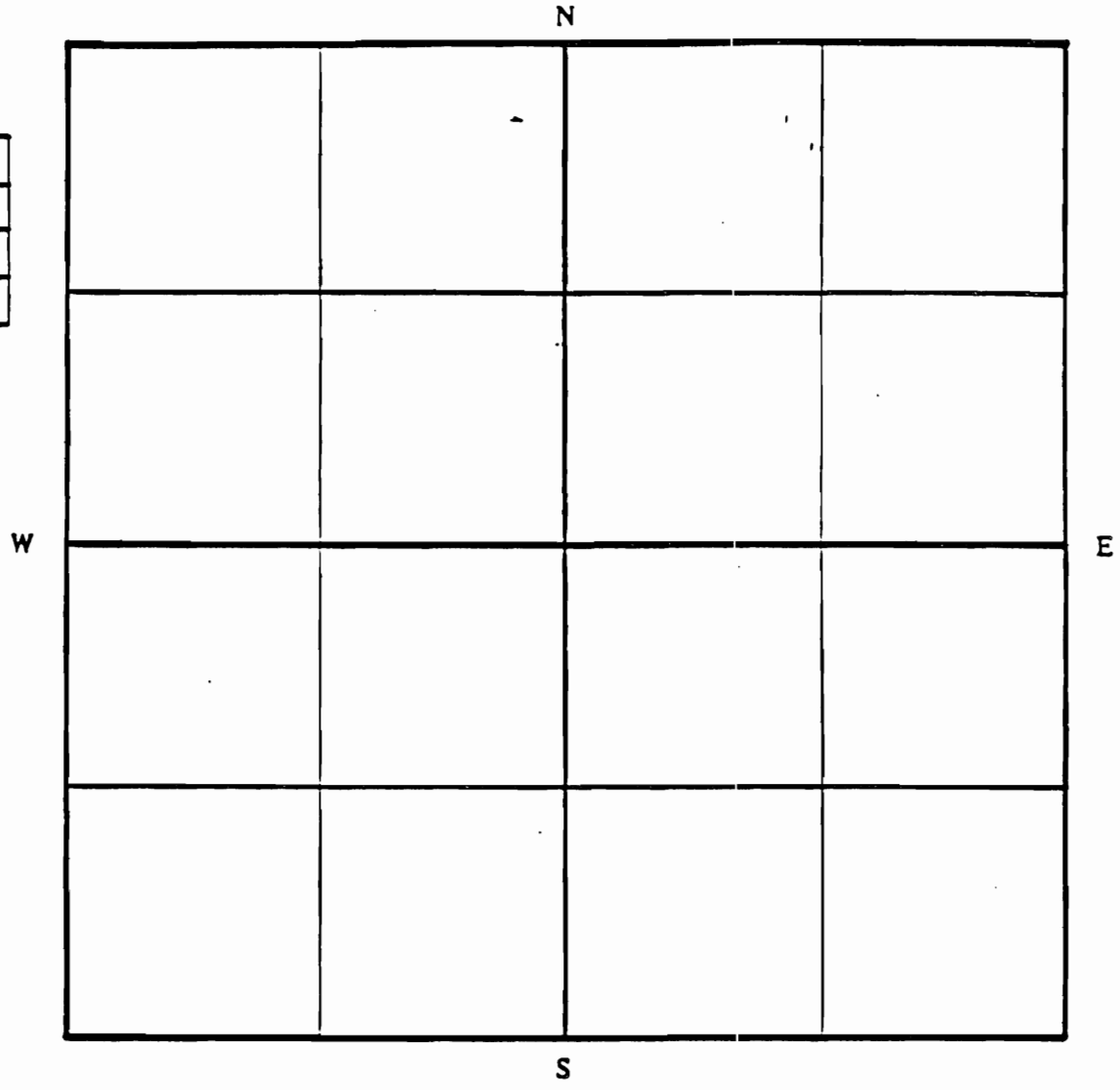

Notes:

THIS IS PROBABLY THE ONE MOST IMPORTANT PART OF THIS DATA FORM!

Please Attach **a copy of a topographic map with the site marked on it.**

Site Number: 582 (continued)

42. The dwelling is a ca. 1910, 1 1/2-story wood frame Open Gable plan with a stone foundation, vinyl siding, and a gable roof of asphalt shingles. The front has 3 bays and the side has 3 bays. On the main facade is a 3/4 porch with a hipped roof of asphalt shingles and wrought iron posts and railing. The main entrance is a newer multi-light glass and wood door. The windows are 1/1 wood sash and vertical 2/2 wood sash. Shed roof dormers with 2 windows are on the south and north facades. There is a central interior wall brick chimney. On the east facade is a 1-story wood frame addition.

43. This dwelling is part of the residential development surrounding the Roberts, Johnson and Rand Shoe Factory, established 1907. A 1 1/2-story wood frame dwelling with a 1-story wood frame garage is shown on this lot on the 1926 Sanborn map. This lot is not shown on the earlier Sanborn maps. This lot was probably part of the land bought and sold between November 1906 and March 1907 to raise the $35,000 incentive for the shoe factory development. It had previously been part of the Elijah McLean estate. This building (or site 581) may be shown on the 1915 Water Works Improvements Map.



MISSOURI OFFICE OF HISTORIC PRESERVATION

ARCHITECTURAL/HISTORIC INVENTORY SURVEY FORM

FR-AS-003-460

1. NO. 583

2. COUNTY Franklin

3. LOCATION OF NEGATIVES

4. PRESENT LOCAL NAME(S) OR DESIGNATION(S)

5. OTHER NAME(S)

6. SPECIFIC LEGAL LOCATION
TOWNSHIP 44N RANGE 1W SECTION 15
IF CITY OR TOWN, STREET ADDRESS
234 Rand St.

7. CITY OR TOWN IF RURAL, VICINITY
Washington

8. DESCRIPTION OF LOCATION

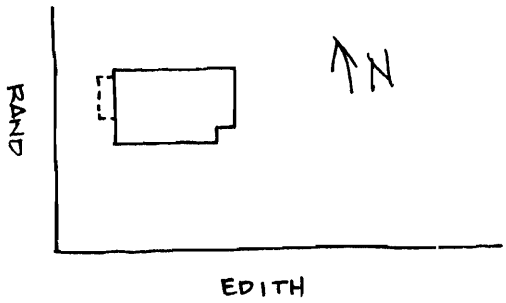

9. COORDINATES UTM
LAT
LONG

10. SITE ( ) STRUCTURE ( )
BUILDING (X) OBJECT ( )

11. ON NATIONAL REGISTER? YES ( ) NO (X)

12. IS IT ELIGIBLE? YES (X) NO ( )

13. PART OF ESTAB. HIST. DISTRICT? YES ( ) NO (X)

14. DISTRICT POTENTIAL? YES (X) NO ( )

15. NAME OF ESTABLISHED DISTRICT

16. THEMATIC CATEGORY

17. DATE(S) OR PERIOD
ca. 1910

18. STYLE OR DESIGN
open gable I 8

19. ARCHITECT OR ENGINEER

20. CONTRACTOR OR BUILDER
20

21. ORIGINAL USE, IF APPARENT
dwelling OB

22. PRESENT USE
dwelling

23. OWNERSHIP PUBLIC ( ) PRIVATE (X)

24. OWNER'S NAME AND ADDRESS IF KNOWN

25. OPEN TO PUBLIC? YES ( ) NO (X)

26. LOCAL CONTACT PERSON OR ORGANIZATION

27. OTHER SURVEYS IN WHICH INCLUDED

28. NO. OF STORIES 1½

29. BASEMENT? YES (X) NO ( )

30. FOUNDATION MATERIAL
stone

31. WALL CONSTRUCTION
wood frame

32. ROOF TYPE AND MATERIAL
gable, asphalt

33. NO. OF BAYS
FRONT 3 SIDE 2

34. WALL TREATMENT
asphalt

35. PLAN SHAPE rect.

36. CHANGES (EXPLAIN IN NO. 42) ADDITION (X) ALTERED (X) MOVED ( )

37. CONDITION
INTERIOR
EXTERIOR fair

38. PRESERVATION UNDERWAY? YES ( ) NO (X)

39. ENDANGERED? YES (X) NO ( )
BY WHAT?
neglect

40. VISIBLE FROM PUBLIC ROAD? YES (X) NO ( )

41. DISTANCE FROM AND FRONTAGE ON ROAD

42. FURTHER DESCRIPTION OF IMPORTANT FEATURES

See continuation sheet.

PHOTO MUST BE PROVIDED

43. HISTORY AND SIGNIFICANCE

See continuation sheet.

44. DESCRIPTION OF ENVIRONMENT AND OUTBUILDINGS

House is located in an urban neighborhood. There are no outbuildings.

45. SOURCES OF INFORMATION
1926 Sanborn Map, 1915 Water Works Improvements Map

46. PREPARED BY
Betz/Thomason

47. ORGANIZATION
Thomason & Assoc.

48. DATE 6/17/91

49. REVISION DATE(S)

RETURN THIS FORM WHEN COMPLETED TO: OFFICE OF HISTORIC PRESERVATION
P.O. BOX 176
JEFFERSON CITY, MISSOURI 65102
PH. 314-751-5365

IF ADDITIONAL SPACE IS NEEDED, ATTACH SEPARATE SHEET(S) TO THIS FORM

1 NO. 583
2 COUNTY Franklin DR
4 PRESENT LOCAL NAME(S) OR DESIGNATION(S)
5 OTHER NAME(S)
6 TOWNSHIP 44N
RANGE 1W
SECTION 15

Sketch map of location Site No. _____

Section _____ Township _____ Range _____

Indicate the chief topographical features, such as streams and elevations. Also indicate houses and roads. Indicate the site location by enclosing the site area with dotted line. Note scale of map and portion of section included in sketch map. Include drawings, photographs, etc. on additional pages.

Indicate part of section included in sketch map.



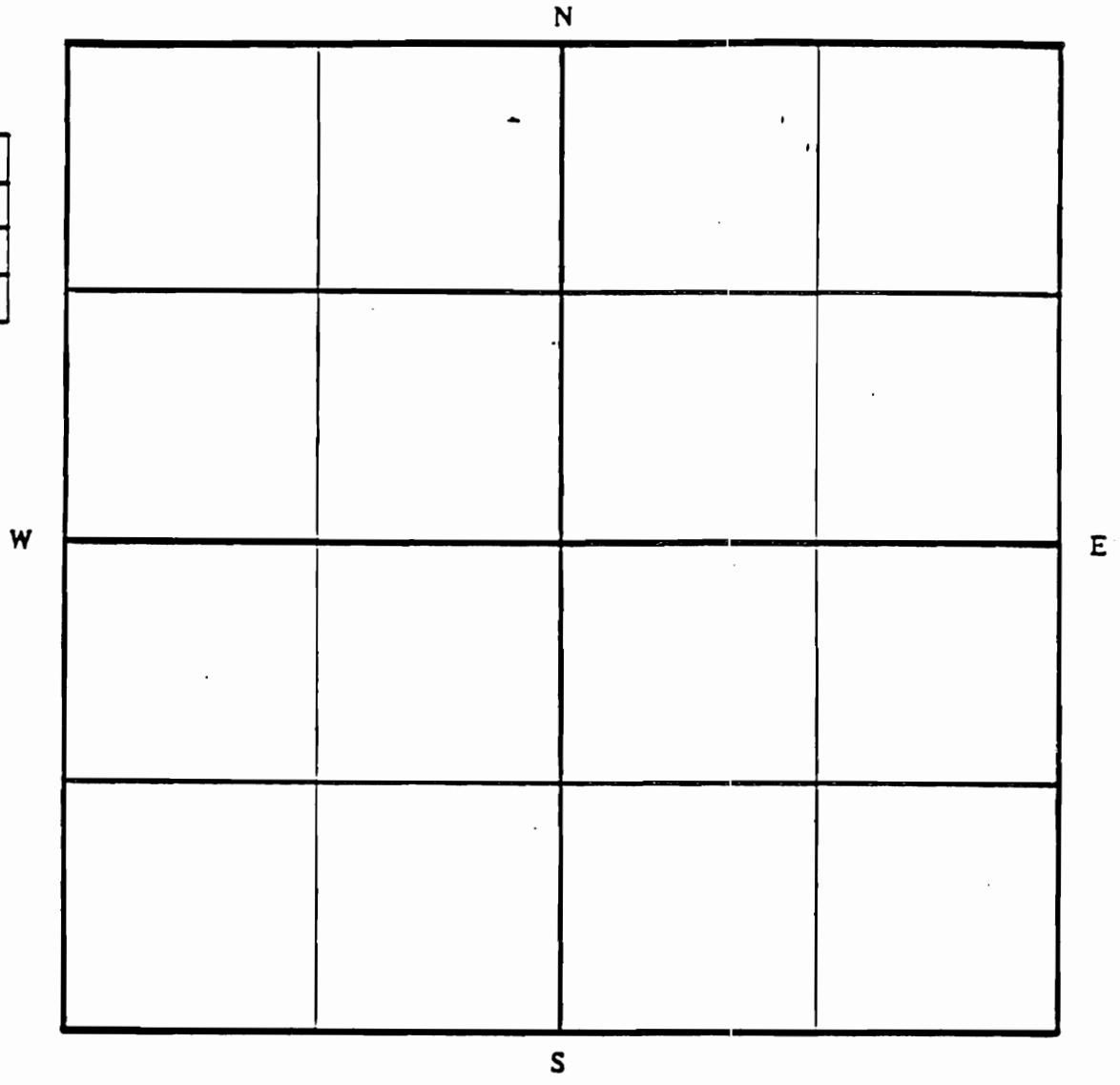

Notes:

THIS IS PROBABLY THE ONE MOST IMPORTANT PART OF THIS DATA FORM!

Please Attach **a copy of a topographic map with the site marked on it.**

42. The dwelling is a ca. 1910, 1 1/2-story wood frame Open Gable plan with a stone foundation, asphalt siding, and a gable roof of asphalt shingles. The front has 3 bays and the side has 2 bays. On the main facade is a 3/4 porch with a hipped roof of asphalt shingles, turned wood columns, and milled brackets. The main entrance is a single light glass and wood door with a single light transom. The windows are 1/1 wood sash except for vertical 2/2 wood sash in the 1/2-story main facade. A shed roof dormer with 2 windows is on the south facade. On the east facade is a 1-story shed roof addition and a shed roof porch with square wood columns and milled brackets.

43. This dwelling is part of the residential development surrounding the Roberts, Johnson and Rand Shoe Factory, established 1907. A 1 1/2-story wood frame dwelling with a 1-story wood frame garage is shown on this lot on the 1926 Sanborn map. This lot is not shown on the earlier Sanborn maps. This lot was probably part of the land bought and sold between November 1906 and March 1907 to raise the $35,000 incentive for the shoe factory development. It had previously been part of the Elijah McLean estate. This building may be shown on the 1915 Water Works Improvements Map.




DODGE RAM









MISSOURI OFFICE OF HISTORIC PRESERVATION

ARCHITECTURAL/HISTORIC INVENTORY SURVEY FORM

FR-AS-003-4660

1. NO. 635
2. COUNTY Franklin
3. LOCATION OF NEGATIVES
4. PRESENT LOCAL NAME(S) OR DESIGNATION(S)
5. OTHER NAME(S)

6. SPECIFIC LEGAL LOCATION TOWNSHIP 44N RANGE 1W SECTION 15
IF CITY OR TOWN, STREET ADDRESS 255 Rand St.
7. CITY OR TOWN IF RURAL, VICINITY Washington
8. DESCRIPTION OF LOCATION

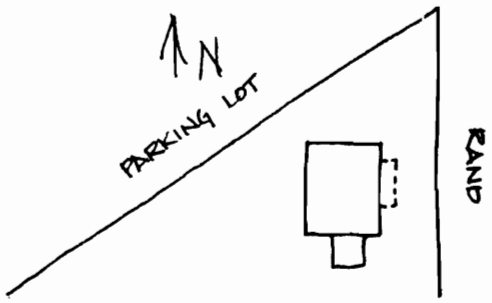

9. COORDINATES UTM
LAT
LONG
10. SITE ( ) STRUCTURE ( )
BUILDING (X) OBJECT ( )
11. ON NATIONAL REGISTER ? YES ( ) NO (X)
12. IS IT ELIGIBLE ? YES (X) NO ( )
13. PART OF ESTAB. HIST. DISTRICT ? YES ( ) NO (X)
14. DISTRICT POTENTIAL ? YES (X) NO ( )
15. NAME OF ESTABLISHED DISTRICT

16. THEMATIC CATEGORY
17. DATE(S) OR PERIOD ca. 1930
18. STYLE OR DESIGN bungalow
19. ARCHITECT OR ENGINEER
20. CONTRACTOR OR BUILDER
21. ORIGINAL USE, IF APPARENT dwelling
22. PRESENT USE dwelling
23. OWNERSHIP PUBLIC ( ) PRIVATE (X)
24. OWNER'S NAME AND ADDRESS IF KNOWN
25. OPEN TO PUBLIC ? YES ( ) NO (X)
26. LOCAL CONTACT PERSON OR ORGANIZATION
27. OTHER SURVEYS IN WHICH INCLUDED

28. NO. OF STORIES 1½ – 1
29. BASEMENT ? YES (X) NO ( )
30. FOUNDATION MATERIAL concrete
31. WALL CONSTRUCTION wood frame
32. ROOF TYPE AND MATERIAL gable, asphalt
33. NO. OF BAYS FRONT 4 SIDE 2
34. WALL TREATMENT asbestos
35. PLAN SHAPE irregular
36. CHANGES (EXPLAIN IN NO. 42) ADDITION (X) ALTERED (X) MOVED ( )
37. CONDITION INTERIOR _____ EXTERIOR good
38. PRESERVATION UNDERWAY ? YES ( ) NO (X)
39. ENDANGERED ? BY WHAT ? YES ( ) NO (X)
40. VISIBLE FROM PUBLIC ROAD ? YES (X) NO ( )
41. DISTANCE FROM AND FRONTAGE ON ROAD

42. FURTHER DESCRIPTION OF IMPORTANT FEATURES

See continuation sheet.

PHOTO MUST BE PROVIDED

43. HISTORY AND SIGNIFICANCE

See continuation sheet.

44. DESCRIPTION OF ENVIRONMENT AND OUTBUILDINGS

House is located in an urban neighborhood. There are no outbuildings.

45. SOURCES OF INFORMATION
1926 Sanborn Map

46. PREPARED BY Betz/Thomason
47. ORGANIZATION Thomason & Assoc.
48. DATE 6/19/91
49. REVISION DATE(S)

RETURN THIS FORM WHEN COMPLETED TO: OFFICE OF HISTORIC PRESERVATION
P.O. BOX 176
JEFFERSON CITY, MISSOURI 65102
PH. 314-751-5365

IF ADDITIONAL SPACE IS NEEDED, ATTACH SEPARATE SHEET(S) TO THIS FORM

1. NO. 635
2. COUNTY Franklin
4. PRESENT LOCAL NAME(S) OR DESIGNATION(S)
5. OTHER NAME(S)
6. TOWNSHIP 44N
RANGE 1W
SECTION 15

Sketch map of location Site No. _____

Section _____ Township _____ Range _____

Indicate the chief topographical features, such as streams and elevations. Also indicate houses and roads. Indicate the site location by enclosing the site area with dotted line. Note scale of map and portion of section included in sketch map. Include drawings, photographs, etc. on additional pages.

Indicate part of section included in sketch map.



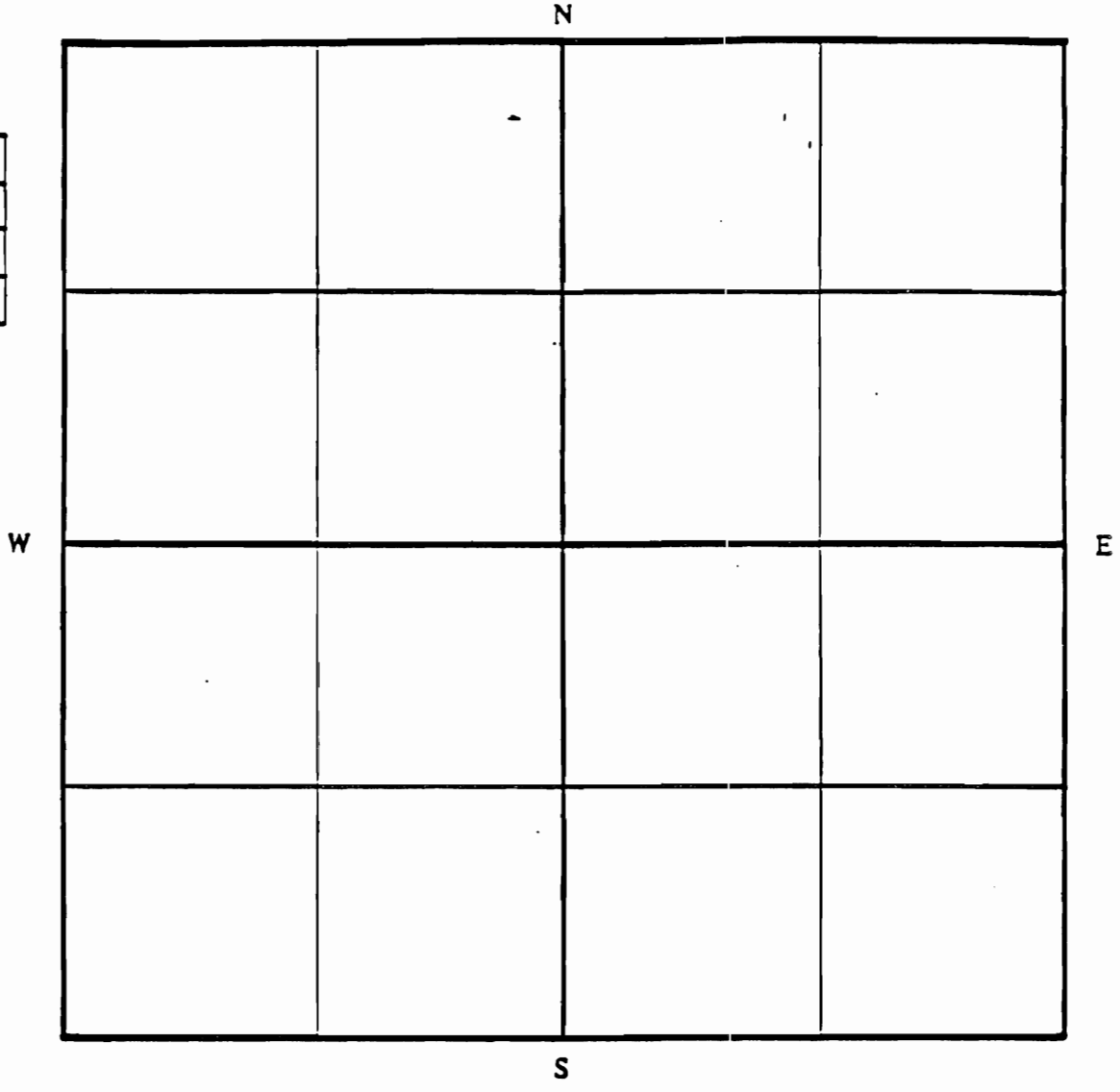

Notes:

THIS IS PROBABLY THE ONE MOST IMPORTANT PART OF THIS DATA FORM!

Please Attach **a copy of a topographic map with the site marked on it.**

42. The dwelling is a ca. 1930, 1 1/2-story wood frame bungalow with a concrete foundation, asbestos shingles, and a gable roof of asphalt shingles. The front has 4 bays and the side has 2 bays. On the main facade is a 3/4 porch with a shed roof of asphalt shingles, square wood columns, and a wrought iron railing. The main entrance is a single light glass and wood door. The windows are 1/1 wood sash with ornamental shutters. There is an interior wall brick chimney on the north facade. On the south facade is a 1-story wood frame addition with gable roof.

43. This dwelling is part of the residential development surrounding the Roberts, Johnson and Rand Shoe Factory, established 1907. Nothing is shown on this lot on the 1926 Sanborn map. This lot is not shown on the earlier Sanborn maps. This lot was probably part of the land bought and sold between November 1906 and March 1907 to raise the $35,000 incentive for the shoe factory development. It had previously been part of the Elijah McLean estate.



MISSOURI OFFICE OF HISTORIC PRESERVATION

ARCHITECTURAL/HISTORIC INVENTORY SURVEY FORM

FR-AS-003-467

1. NO. 706

2. COUNTY Franklin

3. LOCATION OF NEGATIVES

4. PRESENT LOCAL NAME(S) OR DESIGNATION(S)

5. OTHER NAME(S)

6. SPECIFIC LEGAL LOCATION
TOWNSHIP 44N RANGE 1W SECTION 15
IF CITY OR TOWN, STREET ADDRESS
301 Rand St.

7. CITY OR TOWN IF RURAL, VICINITY
Washington

8. DESCRIPTION OF LOCATION
W. THIRD

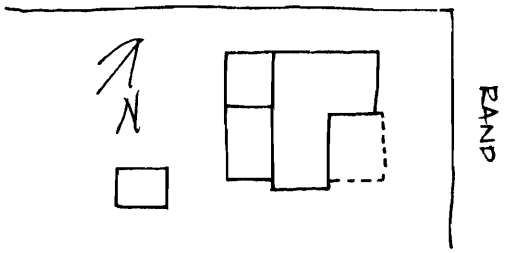

9. COORDINATES UTM
LAT
LONG

10. SITE ( ) STRUCTURE ( )
BUILDING (X) OBJECT ( )

11. ON NATIONAL REGISTER? YES ( ) NO (X)

12. IS IT ELIGIBLE? YES (X) NO ( )

13. PART OF ESTAB. HIST. DISTRICT? YES ( ) NO (X)

14. DISTRICT POTENTIAL? YES (X) NO ( )

15. NAME OF ESTABLISHED DISTRICT

16. THEMATIC CATEGORY

17. DATE(S) OR PERIOD
ca. 1915

18. STYLE OR DESIGN
gable ell OT

19. ARCHITECT OR ENGINEER

20. CONTRACTOR OR BUILDER
20

21. ORIGINAL USE, IF APPARENT
dwelling DH

22. PRESENT USE
dwelling 1001

23. OWNERSHIP PUBLIC ( ) PRIVATE (X)

24. OWNER'S NAME AND ADDRESS IF KNOWN
Larry Stacy
301 Rand St.

25. OPEN TO PUBLIC? YES ( ) NO (X)

26. LOCAL CONTACT PERSON OR ORGANIZATION

27. OTHER SURVEYS IN WHICH INCLUDED

28. NO. OF STORIES 1½

29. BASEMENT? YES (X) NO ( )

30. FOUNDATION MATERIAL
stone

31. WALL CONSTRUCTION
wood frame

32. ROOF TYPE AND MATERIAL
intersect. gable, metal

33. NO. OF BAYS FRONT 2 SIDE 2

34. WALL TREATMENT
asphalt 62

35. PLAN SHAPE ell

36. CHANGES (EXPLAIN IN NO. 42) ADDITION ( ) ALTERED (X) MOVED ( )

37. CONDITION
INTERIOR
EXTERIOR good

38. PRESERVATION UNDERWAY? YES ( ) NO (X)

39. ENDANGERED? BY WHAT? YES ( ) NO (X)

40. VISIBLE FROM PUBLIC ROAD? YES (X) NO ( )

41. DISTANCE FROM AND FRONTAGE ON ROAD

42. FURTHER DESCRIPTION OF IMPORTANT FEATURES

See continuation sheet.

PHOTO MUST BE PROVIDED

43. HISTORY AND SIGNIFICANCE

See continuation sheet.

44. DESCRIPTION OF ENVIRONMENT AND OUTBUILDINGS

House is located on a corner lot in an urban neighborhood. At the rear is a wood frame, shed roof outbuilding.

45. SOURCES OF INFORMATION

1926 Sanborn Map, 1915 Water Works Improvements Map

46. PREPARED BY
Betz/Thomason

47. ORGANIZATION
Thomason & Assoc.

48. DATE 6/21/91

49. REVISION DATE(S)

RETURN THIS FORM WHEN COMPLETED TO: OFFICE OF HISTORIC PRESERVATION
P.O. BOX 176
JEFFERSON CITY, MISSOURI 65102
PH. 314-751-5365

IF ADDITIONAL SPACE IS NEEDED, ATTACH SEPARATE SHEET(S) TO THIS FORM

1. NO. 706
2. COUNTY Franklin
3. PRESENT LOCAL NAME(S) OR DESIGNATION(S)
4. OTHER NAME(S)
5. TOWNSHIP 44N
6. RANGE 1W
7. SECTION 15

Sketch map of location Site No. _____

Section _____ Township _____ Range _____

Indicate the chief topographical features, such as streams and elevations. Also indicate houses and roads. Indicate the site location by enclosing the site area with dotted line. Note scale of map and portion of section included in sketch map. Include drawings, photographs, etc. on additional pages.

Indicate part of section included in sketch map.



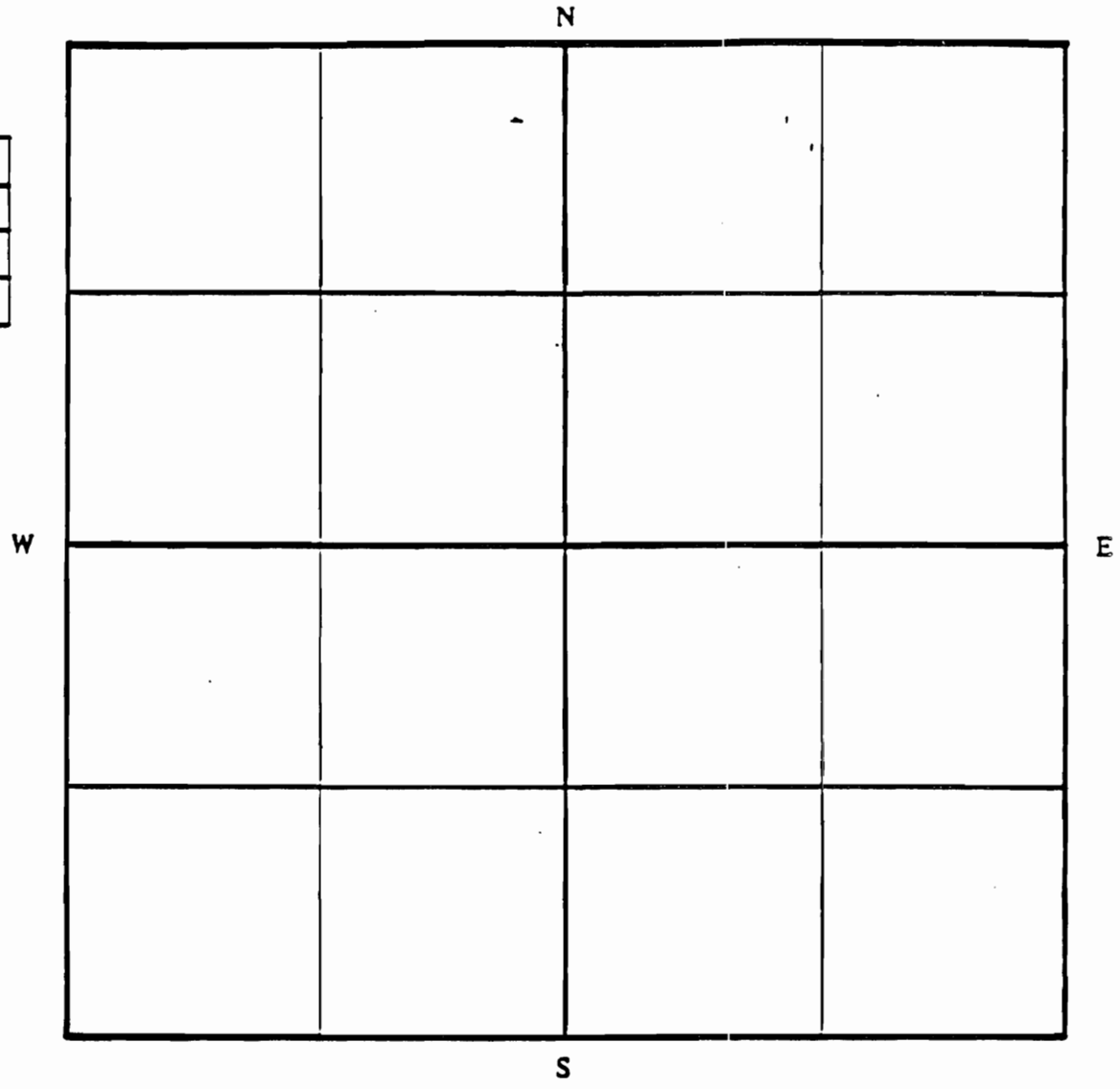

Notes:

THIS IS PROBABLY THE ONE MOST IMPORTANT PART OF THIS DATA FORM!

Please Attach **a copy of a topographic map with the site marked on it.**

42. The dwelling is a ca. 1915, 1 1/2-story wood frame Gabled Ell plan with a stone foundation, asphalt siding, and an intersecting gable roof of standing seam metal. The front has 2 bays and the side has 2 bays. On the main facade is a one-story porch with a hipped roof of standing seam metal, turned wood columns, and an open railing with square wood balusters. The main entrance is a single light glass and wood door with a single light transom. The windows are 1/1 wood sash with wood shutters. An awning is over a secondary entrance on the west facade. There are interior wall brick chimneys on the south and north facades. The one on the south has been shortened and closed. On the west facade is a 1-story wood frame addition.

43. This dwelling is part of the residential development surrounding the Roberts, Johnson and Rand Shoe Factory, established 1907. A 2-story wood frame dwelling with two 1-story wood frame outbuildings is shown on this lot on the 1926 Sanborn map. This lot is not shown on the earlier Sanborn maps. This lot was probably part of the land bought and sold between November 1906 and March 1907 to raise the $35,000 incentive for the shoe factory development. It had previously been part of the Elijah McLean estate. A building is shown at this location on the 1915 Water Works Improvements Map.


901

MISSOURI OFFICE OF HISTORIC PRESERVATION

ARCHITECTURAL/HISTORIC INVENTORY SURVEY FORM

FR-AS-003-468

1. NO. 687

2. COUNTY Franklin

3. LOCATION OF NEGATIVES

4. PRESENT LOCAL NAME(S) OR DESIGNATION(S)

5. OTHER NAME(S)

6. SPECIFIC LEGAL LOCATION TOWNSHIP 44N RANGE 1W SECTION 15

IF CITY OR TOWN, STREET ADDRESS 302 Rand St.

7. CITY OR TOWN IF RURAL, VICINITY Washington

8. DESCRIPTION OF LOCATION

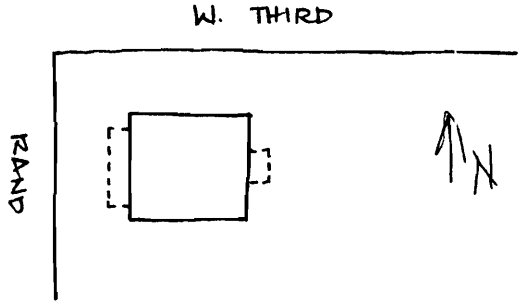

9. COORDINATES UTM
LAT
LONG

10. SITE ( ) STRUCTURE ( )
BUILDING (X) OBJECT ( )

11. ON NATIONAL REGISTER ? YES ( ) NO (X)

12. IS IT ELIGIBLE ? YES (X) NO ( )

13. PART OF ESTAB. HIST. DISTRICT ? YES ( ) NO (X)

14. DISTRICT POTENTIAL ? YES (X) NO ( )

15. NAME OF ESTABLISHED DISTRICT

16. THEMATIC CATEGORY

17. DATE(S) OR PERIOD ca. 1925

18. STYLE OR DESIGN pyramid square II

19. ARCHITECT OR ENGINEER

20. CONTRACTOR OR BUILDER 20

21. ORIGINAL USE, IF APPARENT dwelling Fu

22. PRESENT USE dwelling

23. OWNERSHIP PUBLIC ( ) PRIVATE (X)

24. OWNER'S NAME AND ADDRESS IF KNOWN

25. OPEN TO PUBLIC ? YES ( ) NO (X)

26. LOCAL CONTACT PERSON OR ORGANIZATION

27. OTHER SURVEYS IN WHICH INCLUDED

28. NO. OF STORIES 1½

29. BASEMENT ? YES (X) NO ( )

30. FOUNDATION MATERIAL stone

31. WALL CONSTRUCTION wood frame

32. ROOF TYPE AND MATERIAL hipped, metal DR

33. NO. OF BAYS FRONT 3 SIDE 2

34. WALL TREATMENT weatherboard

35. PLAN SHAPE square

36. CHANGES (EXPLAIN IN NO. 42) ADDITION ( ) ALTERED ( ) MOVED ( )

37. CONDITION INTERIOR _____ EXTERIOR good

38. PRESERVATION UNDERWAY ? YES ( ) NO (X)

39. ENDANGERED ? BY WHAT ? YES ( ) NO (X)

40. VISIBLE FROM PUBLIC ROAD ? YES (X) NO ( )

41. DISTANCE FROM AND FRONTAGE ON ROAD

42. FURTHER DESCRIPTION OF IMPORTANT FEATURES

See continuation sheet.

PHOTO MUST BE PROVIDED

43. HISTORY AND SIGNIFICANCE

See continuation sheet.

44. DESCRIPTION OF ENVIRONMENT AND OUTBUILDINGS

House is located on a corner lot in an urban neighborhood. There are no outbuildings.

45. SOURCES OF INFORMATION
1926 Sanborn Map

46. PREPARED BY
Betz/Thomason

47. ORGANIZATION
Thomason & Assoc.

48. DATE 6/21/91

49. REVISION DATE(S)

RETURN THIS FORM WHEN COMPLETED TO: OFFICE OF HISTORIC PRESERVATION
P.O. BOX 176
JEFFERSON CITY, MISSOURI 65102
PH. 314-751-5365

IF ADDITIONAL SPACE IS NEEDED, ATTACH SEPARATE SHEET(S) TO THIS FORM

1 NO. 687
2 COUNTY Franklin
4 PRESENT LOCAL NAME(S) OR DESIGNATION(S)
5 OTHER NAME(S)
6 TOWNSHIP 44N
RANGE 1W
SECTION 15

Sketch map of location Site No. _____

Section _____ Township _____ Range _____

Indicate the chief topographical features, such as streams and elevations. Also indicate houses and roads. Indicate the site location by enclosing the site area with dotted line. Note scale of map and portion of section included in sketch map. Include drawings, photographs, etc. on additional pages.

Indicate part of section included in sketch map.

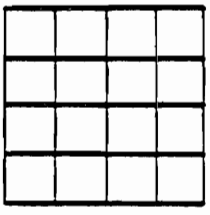

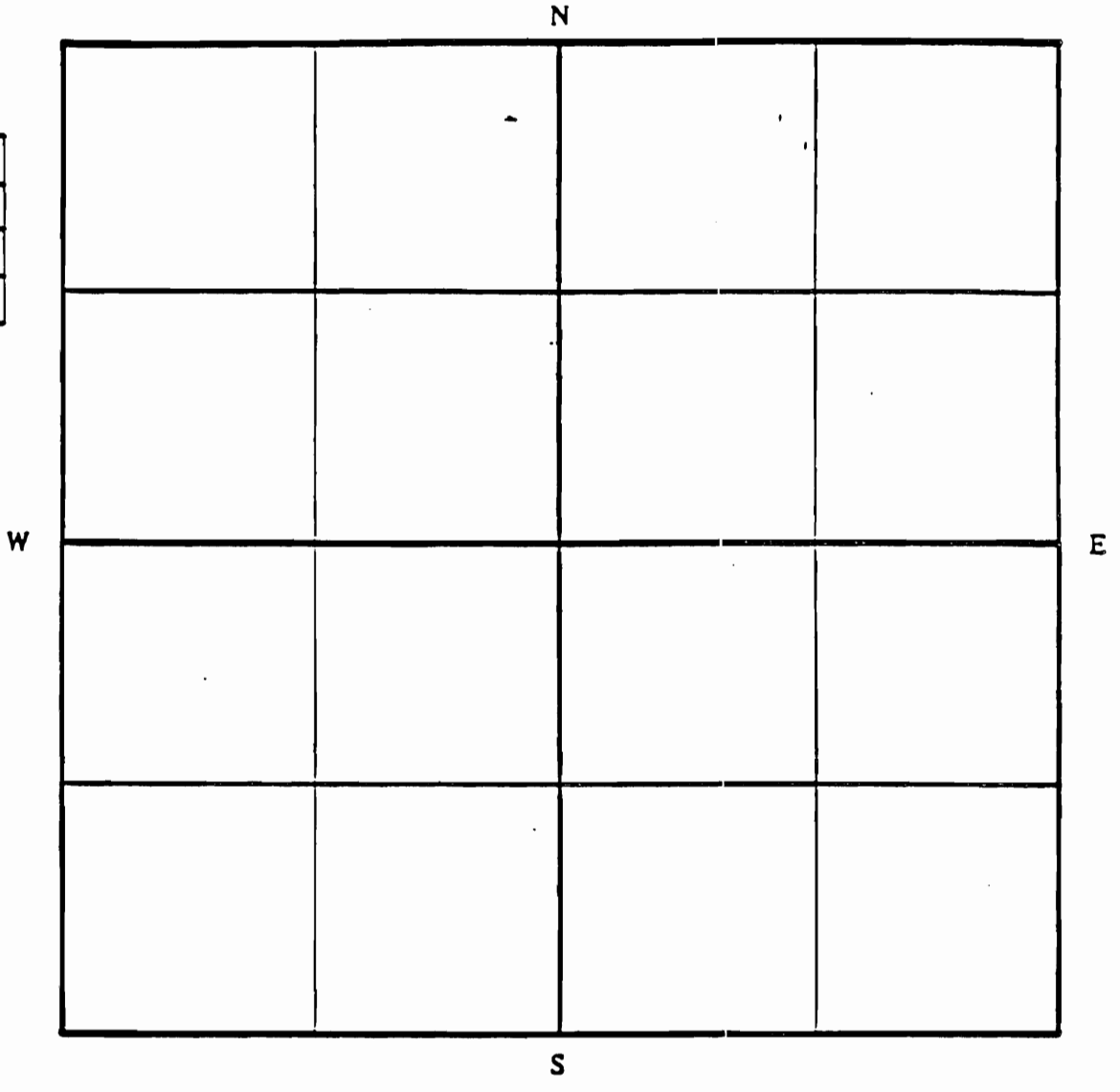

Notes:

THIS IS PROBABLY THE ONE MOST IMPORTANT PART OF THIS DATA FORM!

Please Attach **a copy of a topographic map with the site marked on it.**

42. The dwelling is a ca. 1925, 1 1/2-story wood frame Pyramid Square plan with a stone foundation, weatherboard siding, and a hipped roof of standing seam metal. The front has 3 bays and the side has 2 bays. On the main facade is a 3/4 porch with a shed roof of standing seam metal, wood Tuscan columns, and an open railing with square wood balusters. The main entrance is a single light glass and wood door. The windows are 1/1 wood sash. A hipped roof dormer with 3 windows and an awning is on the west facade. There is an interior wall brick chimney on the north facade. On the east facade is a 1-story porch with a shed roof and square wood columns.

43. This dwelling is part of the residential development surrounding the Roberts, Johnson and Rand Shoe Factory, established 1907. A 1 1/2-story wood frame dwelling with a 1-story wood frame garage is shown on this lot on the 1926 Sanborn map. This lot is not shown on the earlier Sanborn maps. This lot was probably part of the land bought and sold between November 1906 and March 1907 to raise the $35,000 incentive for the shoe factory development. It had previously been part of the Elijah McLean estate.



MISSOURI OFFICE OF HISTORIC PRESERVATION

ARCHITECTURAL/HISTORIC INVENTORY SURVEY FORM

FR-AS-003-469

1. NO. 705

2. COUNTY Franklin

3. LOCATION OF NEGATIVES

4. PRESENT LOCAL NAME(S) OR DESIGNATION(S)

5. OTHER NAME(S)

6. SPECIFIC LEGAL LOCATION TOWNSHIP 44N RANGE 1W SECTION 15

IF CITY OR TOWN, STREET ADDRESS 305 Rand St.

7. CITY OR TOWN Washington IF RURAL, VICINITY

8. DESCRIPTION OF LOCATION

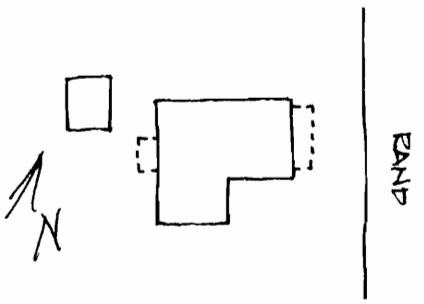

9. COORDINATES UTM
LAT
LONG

10. SITE ( ) STRUCTURE ( )
BUILDING (X) OBJECT ( )

11. ON NATIONAL REGISTER? YES ( ) NO (X)

12. IS IT ELIGIBLE? YES (X) NO ( )

13. PART OF ESTAB. HIST. DISTRICT? YES ( ) NO (X)

14. DISTRICT POTENTIAL? YES (X) NO ( )

15. NAME OF ESTABLISHED DISTRICT

16. THEMATIC CATEGORY

17. DATE(S) OR PERIOD ca. 1910

18. STYLE OR DESIGN Open Gable 49

19. ARCHITECT OR ENGINEER

20. CONTRACTOR OR BUILDER 30 23

21. ORIGINAL USE, IF APPARENT dwelling fu

22. PRESENT USE dwelling 1 out

23. OWNERSHIP PUBLIC ( ) PRIVATE (X)

24. OWNER'S NAME AND ADDRESS IF KNOWN

25. OPEN TO PUBLIC? YES ( ) NO (X)

26. LOCAL CONTACT PERSON OR ORGANIZATION

27. OTHER SURVEYS IN WHICH INCLUDED

28. NO. OF STORIES 1½

29. BASEMENT? YES (X) NO ( )

30. FOUNDATION MATERIAL stone

31. WALL CONSTRUCTION load-bear. brick

32. ROOF TYPE AND MATERIAL intersect. gable, metal

33. NO. OF BAYS FRONT 4 SIDE 2

34. WALL TREATMENT brick

35. PLAN SHAPE ell

36. CHANGES (EXPLAIN IN NO. 42) ADDITION ( ) ALTERED ( ) MOVED ( )

37. CONDITION INTERIOR _____ EXTERIOR good

38. PRESERVATION UNDERWAY? YES ( ) NO (X)

39. ENDANGERED? BY WHAT? YES ( ) NO (X)

40. VISIBLE FROM PUBLIC ROAD? YES (X) NO ( )

41. DISTANCE FROM AND FRONTAGE ON ROAD

42. FURTHER DESCRIPTION OF IMPORTANT FEATURES

See continuation sheet.

PHOTO MUST BE PROVIDED

43. HISTORY AND SIGNIFICANCE

See continuation sheet.

44. DESCRIPTION OF ENVIRONMENT AND OUTBUILDINGS

House is located in an urban neighborhood. At the rear is a shed roof metal outbuilding.

45. SOURCES OF INFORMATION

1926 Sanborn Map, 1915 Water Works Improvements Map

46. PREPARED BY Betz/Thomason

47. ORGANIZATION Thomason & Assoc.

48. DATE 6/21/91

49. REVISION DATE(S)

RETURN THIS FORM WHEN COMPLETED TO: OFFICE OF HISTORIC PRESERVATION
P.O. BOX 176
JEFFERSON CITY, MISSOURI 65102
PH. 314-751-5365

IF ADDITIONAL SPACE IS NEEDED, ATTACH SEPARATE SHEET(S) TO THIS FORM

1. NO. 705
2. COUNTY Franklin
4. PRESENT LOCAL NAME(S) OR DESIGNATION(S)
5. OTHER NAME(S)
6. TOWNSHIP 44N
RANGE 1W
SECTION 15

Sketch map of location Site No. _____

Section _____ Township _____ Range _____

Indicate the chief topographical features, such as streams and elevations. Also indicate houses and roads. Indicate the site location by enclosing the site area with dotted line. Note scale of map and portion of section included in sketch map. Include drawings, photographs, etc. on additional pages.

Indicate part of section included in sketch map.



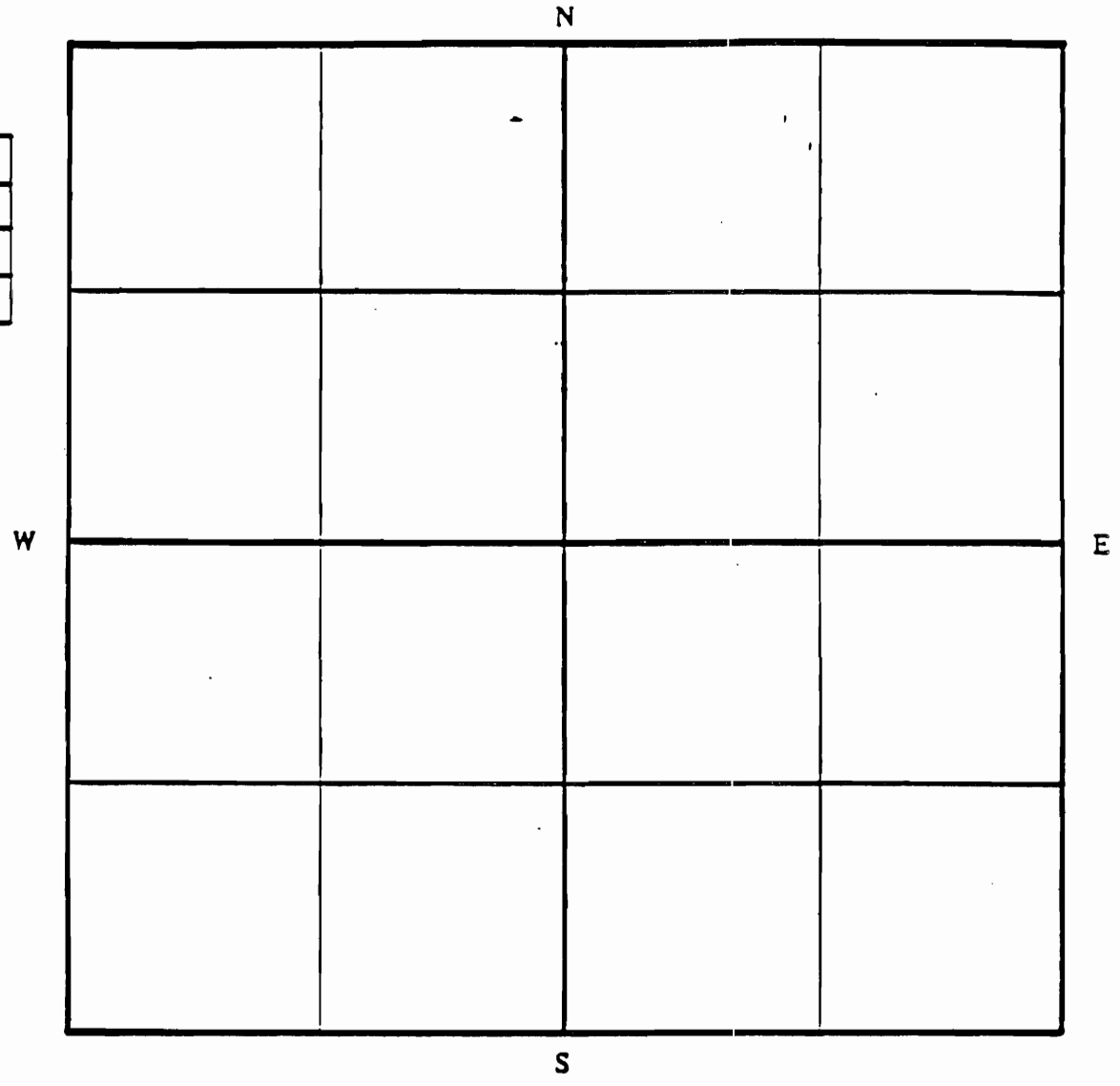

Notes:

THIS IS PROBABLY THE ONE MOST IMPORTANT PART OF THIS DATA FORM!

Please Attach **a copy of a topographic map with the site marked on it.**

Site Number: 705 (continued)

42. The dwelling is a ca. 1910, 1 1/2-story brick Open Gable plan with a stone foundation and an intersecting gable roof of standing seam metal. The front has 4 bays and the side has 2 bays. On the main facade is a 3/4 porch with a hipped roof of standing seam metal, wood Tuscan columns, and an open railing with square wood balusters. The main entrance is a single light glass and wood door with a single light transom set within a segmental arch of two course header brick. The windows are 1/1 wood sash set within segmental arches of two course header brick. There are interior wall brick chimneys on the south and north facades. On the west facade is a 1-story wood porch with a shed roof.

43. This dwelling is part of the residential development surrounding the Roberts, Johnson and Rand Shoe Factory, established 1907. A 1 1/2-story masonry dwelling with a 1-story wood frame garage is shown on this lot on the 1926 Sanborn map. This lot is not shown on the earlier Sanborn maps. This lot was probably part of the land bought and sold between November 1906 and March 1907 to raise the $35,000 incentive for the shoe factory development. It had previously been part of the Elijah McLean estate. A building is shown at this location on the 1915 Water Works Improvements Map.



MISSOURI OFFICE OF HISTORIC PRESERVATION

ARCHITECTURAL/HISTORIC INVENTORY SURVEY FORM

FR-AS-003-470

1. NO. 688

2. COUNTY Franklin

3. LOCATION OF NEGATIVES

4. PRESENT LOCAL NAME(S) OR DESIGNATION(S)

5. OTHER NAME(S)

6. SPECIFIC LEGAL LOCATION TOWNSHIP 44N RANGE 1W SECTION 15

IF CITY OR TOWN, STREET ADDRESS 306 Rand St.

7. CITY OR TOWN IF RURAL, VICINITY Washington

8. DESCRIPTION OF LOCATION

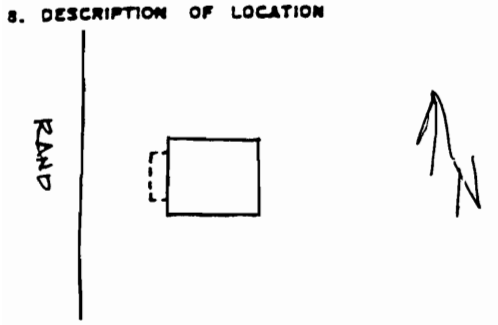

9. COORDINATES UTM

LAT

LONG

10. SITE ( ) STRUCTURE ( )
BUILDING (X) OBJECT ( )

11. ON NATIONAL REGISTER? YES ( ) NO (X)

12. IS IT ELIGIBLE? YES (X) NO ( )

13. PART OF ESTAB. HIST. DISTRICT? YES ( ) NO (X)

14. DISTRICT POTENTIAL? YES (X) NO ( )

15. NAME OF ESTABLISHED DISTRICT

16. THEMATIC CATEGORY

17. DATE(S) OR PERIOD ca. 1915

18. STYLE OR DESIGN pyramid square II

19. ARCHITECT OR ENGINEER

20. CONTRACTOR OR BUILDER TG

21. ORIGINAL USE, IF APPARENT dwelling

22. PRESENT USE dwelling

23. OWNERSHIP PUBLIC ( ) PRIVATE (X)

24. OWNER'S NAME AND ADDRESS IF KNOWN

25. OPEN TO PUBLIC? YES ( ) NO (X)

26. LOCAL CONTACT PERSON OR ORGANIZATION

27. OTHER SURVEYS IN WHICH INCLUDED

28. NO. OF STORIES 1½

29. BASEMENT? YES (X) NO ( )

30. FOUNDATION MATERIAL stone

31. WALL CONSTRUCTION wood frame

32. ROOF TYPE AND MATERIAL hipped, metal DR

33. NO. OF BAYS FRONT 3 SIDE 2

34. WALL TREATMENT weatherboard

35. PLAN SHAPE rect.

36. CHANGES (EXPLAIN IN NO. 42) ADDITION ( ) ALTERED (X) MOVED ( )

37. CONDITION INTERIOR _____ EXTERIOR good

38. PRESERVATION UNDERWAY? YES ( ) NO (X)

39. ENDANGERED? BY WHAT? YES ( ) NO (X)

40. VISIBLE FROM PUBLIC ROAD? YES (X) NO ( )

41. DISTANCE FROM AND FRONTAGE ON ROAD

42. FURTHER DESCRIPTION OF IMPORTANT FEATURES

See continuation sheet.

PHOTO MUST BE PROVIDED

43. HISTORY AND SIGNIFICANCE

See continuation sheet.

44. DESCRIPTION OF ENVIRONMENT AND OUTBUILDINGS

House is located in an urban neighborhood. There are no outbuildings.

45. SOURCES OF INFORMATION

1926 Sanborn Map, 1915 Water Works Improvements Map

46. PREPARED BY Betz/Thomason

47. ORGANIZATION Thomason & Assoc.

48. DATE 6/21/91 | 49. REVISION DATE(S)

RETURN THIS FORM WHEN COMPLETED TO: OFFICE OF HISTORIC PRESERVATION
P.O. BOX 176
JEFFERSON CITY, MISSOURI 65102
PH. 314-751-5365

IF ADDITIONAL SPACE IS NEEDED, ATTACH SEPARATE SHEET(S) TO THIS FORM

1 NO. 688

2. COUNTY Franklin

4. PRESENT LOCAL NAME(S) OR DESIGNATION(S)

5. OTHER NAME(S)

6. TOWNSHIP 44N

RANGE 1W

SECTION 15

Sketch map of location Site No. _____

Section _____ Township _____ Range _____

Indicate the chief topographical features, such as streams and elevations. Also indicate houses and roads. Indicate the site location by enclosing the site area with dotted line. Note scale of map and portion of section included in sketch map. Include drawings, photographs, etc. on additional pages.

Indicate part of section included in sketch map.

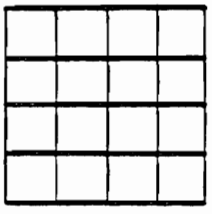

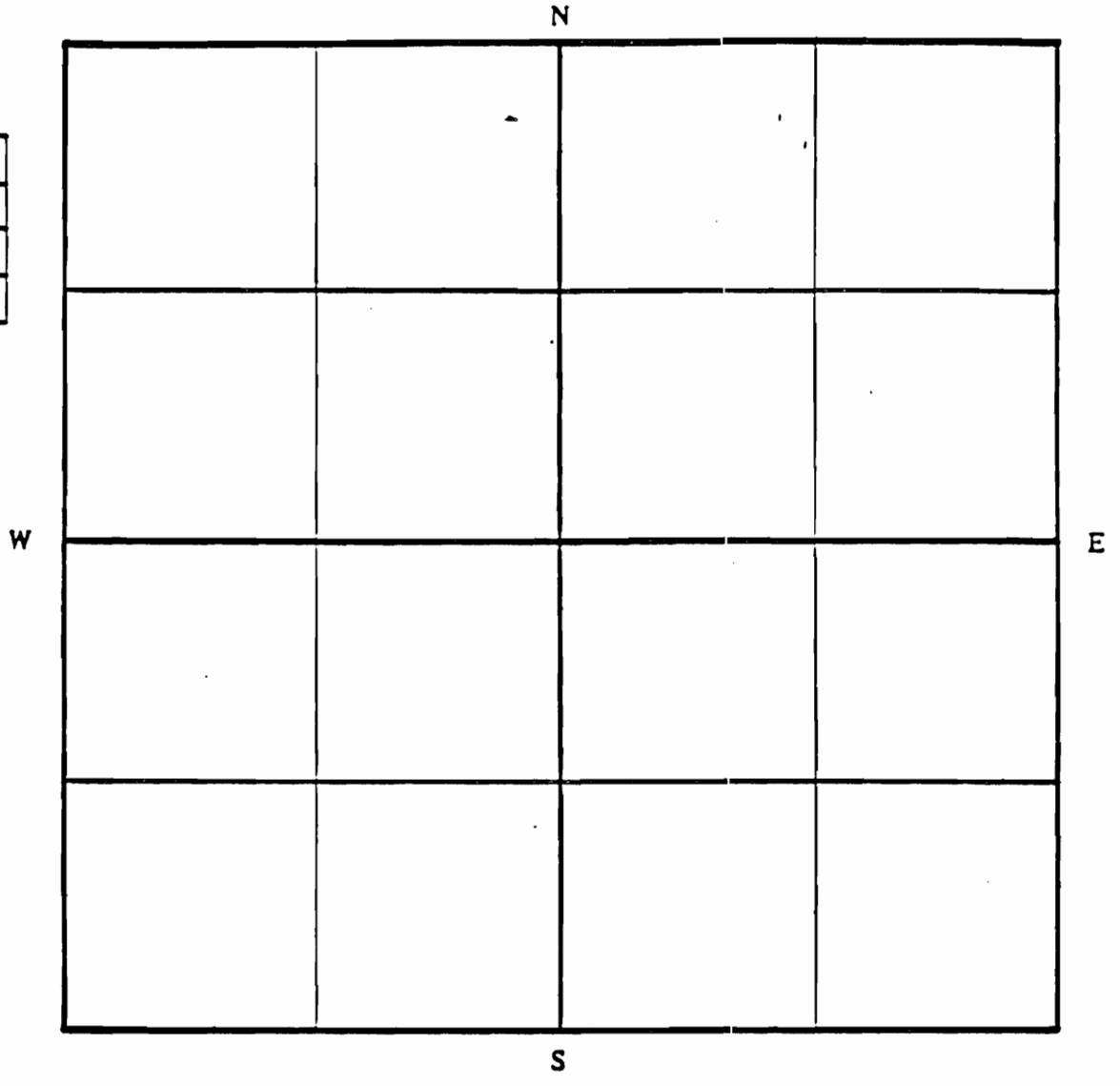

Notes:

THIS IS PROBABLY THE ONE MOST IMPORTANT PART OF THIS DATA FORM!

Please Attach **a copy of a topographic map with the site marked on it.**

42. The dwelling is a ca. 1915, 1 1/2-story wood frame Pyramid Square plan with a stone foundation, weatherboard siding, and a hipped roof of standing seam metal. The front has 3 bays and the side has 2 bays. On the main facade is a 3/4 porch with a hipped roof of standing seam metal and wrought iron posts and railing. The main entrance is a multi-light glass and wood door with a infilled transom. The windows are 1/1 wood sash. A hipped roof dormer with 2 windows are on the west facade. There is an interior wall brick chimney on the north facade.

43. This dwelling is part of the residential development surrounding the Roberts, Johnson and Rand Shoe Factory, established 1907. A 1 1/2-story wood frame dwelling with a 1-story wood frame garage is shown on this lot on the 1926 Sanborn map. This lot is not shown on the earlier Sanborn maps. This lot was probably part of the land bought and sold between November 1906 and March 1907 to raise the $35,000 incentive for the shoe factory development. It had previously been part of the Elijah McLean estate.



MISSOURI OFFICE OF HISTORIC PRESERVATION

ARCHITECTURAL/HISTORIC INVENTORY SURVEY FORM

FR-AS-003-471

1. NO. 689

2. COUNTY Franklin

3. LOCATION OF NEGATIVES

4. PRESENT LOCAL NAME(S) OR DESIGNATION(S)

5. OTHER NAME(S)

6. SPECIFIC LEGAL LOCATION TOWNSHIP 44N RANGE 1W SECTION 15
IF CITY OR TOWN, STREET ADDRESS 308 Rand St.

7. CITY OR TOWN IF RURAL, VICINITY Washington

8. DESCRIPTION OF LOCATION

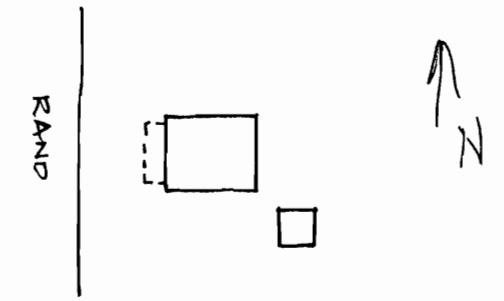

9. COORDINATES UTM
LAT
LONG

10. SITE ( ) STRUCTURE ( )
BUILDING (X) OBJECT ( )

11. ON NATIONAL REGISTER? YES ( ) NO (X)

12. IS IT ELIGIBLE? YES (X) NO ( )

13. PART OF ESTAB. HIST. DISTRICT? YES ( ) NO (X)

14. DISTRICT POTENTIAL? YES (X) NO ( )

15. NAME OF ESTABLISHED DISTRICT

16. THEMATIC CATEGORY

17. DATE(S) OR PERIOD ca. 1930

18. STYLE OR DESIGN bungalow 22

19. ARCHITECT OR ENGINEER

20. CONTRACTOR OR BUILDER 2063

21. ORIGINAL USE, IF APPARENT dwelling TQ

22. PRESENT USE dwelling 1out

23. OWNERSHIP PUBLIC ( ) PRIVATE (X)

24. OWNER'S NAME AND ADDRESS IF KNOWN

25. OPEN TO PUBLIC? YES ( ) NO (X)

26. LOCAL CONTACT PERSON OR ORGANIZATION

27. OTHER SURVEYS IN WHICH INCLUDED

28. NO. OF STORIES 1½

29. BASEMENT? YES (X) NO ( )

30. FOUNDATION MATERIAL concrete

31. WALL CONSTRUCTION wood frame

32. ROOF TYPE AND MATERIAL gable, asphalt DR

33. NO. OF BAYS FRONT 3 SIDE 3

34. WALL TREATMENT brick veneer

35. PLAN SHAPE square

36. CHANGES (EXPLAIN IN NO. 42) ADDITION ( ) ALTERED ( ) MOVED ( )

37. CONDITION INTERIOR ____ EXTERIOR good

38. PRESERVATION UNDERWAY? YES ( ) NO (X)

39. ENDANGERED? BY WHAT? YES ( ) NO (X)

40. VISIBLE FROM PUBLIC ROAD? YES (X) NO ( )

41. DISTANCE FROM AND FRONTAGE ON ROAD

42. FURTHER DESCRIPTION OF IMPORTANT FEATURES

See continuation sheet.

PHOTO MUST BE PROVIDED

43. HISTORY AND SIGNIFICANCE

See continuation sheet.

44. DESCRIPTION OF ENVIRONMENT AND OUTBUILDINGS

House is located in an urban neighborhood. At the rear is a wood frame, gable roof, two bay garage.

45. SOURCES OF INFORMATION
1926 Sanborn Map

46. PREPARED BY Betz/Thomason

47. ORGANIZATION Thomason & Assoc.

48. DATE 6/21/91 49. REVISION DATE(S)

RETURN THIS FORM WHEN COMPLETED TO: OFFICE OF HISTORIC PRESERVATION
P.O. BOX 176
JEFFERSON CITY, MISSOURI 65102
PH. 314-751-5365

IF ADDITIONAL SPACE IS NEEDED, ATTACH SEPARATE SHEET(S) TO THIS FORM

1. NO. 689
2. COUNTY Franklin
4. PRESENT LOCAL NAME(S) OR DESIGNATION(S)
5. OTHER NAME(S)
6. TOWNSHIP 44N
RANGE 1W
SECTION 15

Sketch map of location Site No. _____

Section _____ Township _____ Range _____

Indicate the chief topographical features, such as streams and elevations. Also indicate houses and roads. Indicate the site location by enclosing the site area with dotted line. Note scale of map and portion of section included in sketch map. Include drawings, photographs, etc. on additional pages.

Indicate part of section included in sketch map.



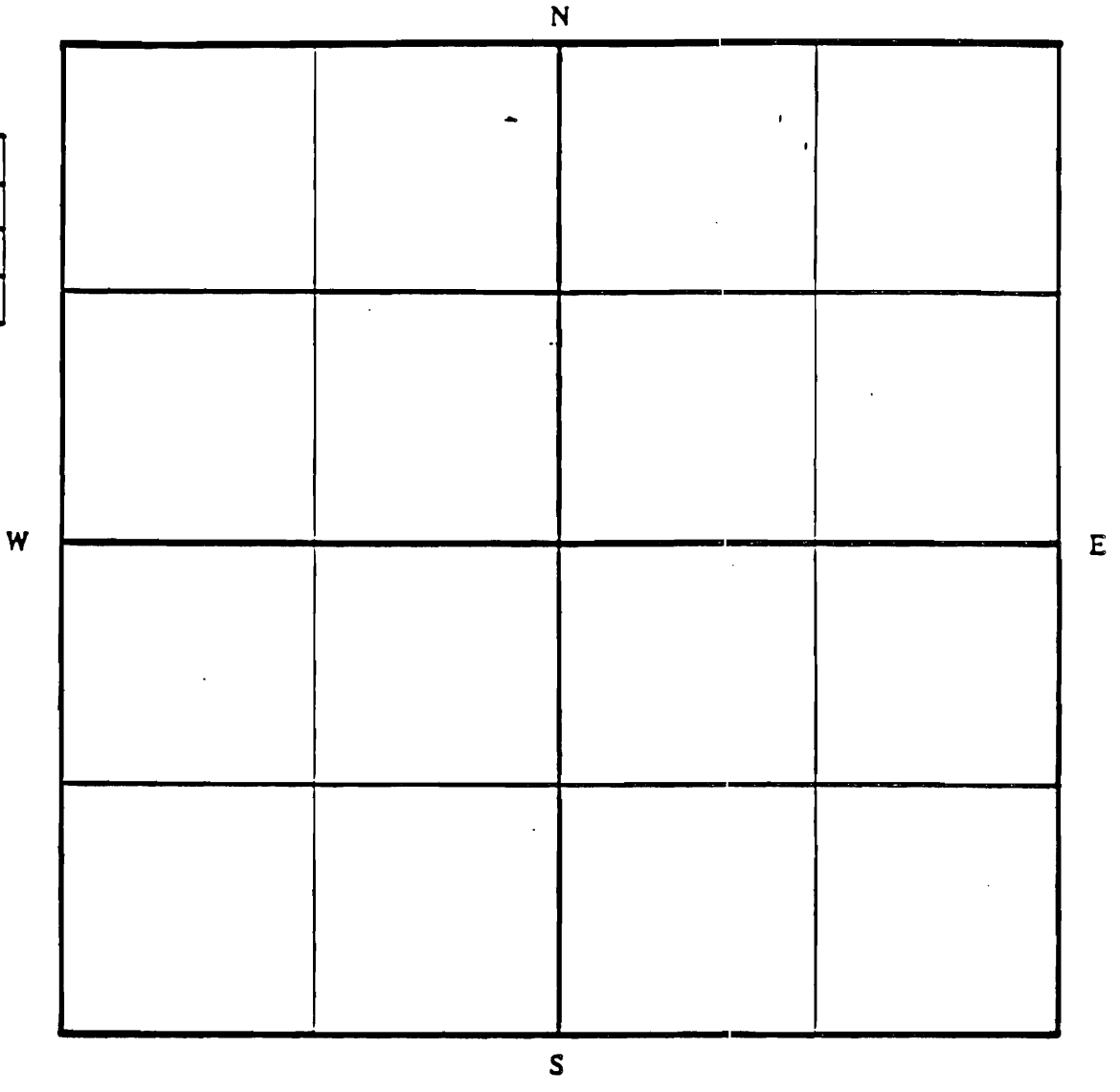

Notes:

THIS IS PROBABLY THE ONE MOST IMPORTANT PART OF THIS DATA FORM!

Please Attach **a copy of a topographic map with the site marked on it.**

42. The dwelling is a ca. 1930, 1 1/2-story wood frame Bungalow with a concrete foundation, brick veneer, and a gable roof of asphalt shingles. The front has 3 bays and the side has 3 bays. On the main facade is a 3/4 porch with a shed roof of asphalt shingles, tapered wood columns on brick piers, and a solid brick railing. The main entrance is a multi-light glass and wood door with a soldier course lintel. The windows are 1/1 wood sash with soldier course lintels and header course sills. A gable roof dormer with 3 windows is on the west facade. There is a central interior wall brick chimney.

43. This dwelling is part of the residential development surrounding the Roberts, Johnson and Rand Shoe Factory, established 1907. Nothing is shown on this lot on the 1926 Sanborn map. This lot is not shown on the earlier Sanborn maps. This lot was probably part of the land bought and sold between November 1906 and March 1907 to raise the $35,000 incentive for the shoe factory development. It had previously been part of the Elijah McLean estate.



MISSOURI OFFICE OF HISTORIC PRESERVATION

ARCHITECTURAL/HISTORIC INVENTORY SURVEY FORM

FR-AS-003-472

1. NO. 704

2. COUNTY Franklin

3. LOCATION OF NEGATIVES

4. PRESENT LOCAL NAME(S) OR DESIGNATION(S)

5. OTHER NAME(S)

6. SPECIFIC LEGAL LOCATION TOWNSHIP 44N RANGE 1W SECTION 15

IF CITY OR TOWN, STREET ADDRESS 309 Rand St.

7. CITY OR TOWN Washington IF RURAL, VICINITY

8. DESCRIPTION OF LOCATION

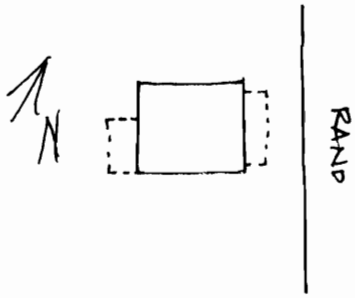

9. COORDINATES UTM
LAT
LONG

10. SITE ( ) STRUCTURE ( )
BUILDING (X) OBJECT ( )

11. ON NATIONAL REGISTER? YES ( ) NO (X)

12. IS IT ELIGIBLE? YES (X) NO ( )

13. PART OF ESTAB. HIST. DISTRICT? YES ( ) NO (X)

14. DISTRICT POTENTIAL? YES (X) NO ( )

15. NAME OF ESTABLISHED DISTRICT

16. THEMATIC CATEGORY

17. DATE(S) OR PERIOD ca. 1920

18. STYLE OR DESIGN open gable 18

19. ARCHITECT OR ENGINEER

20. CONTRACTOR OR BUILDER 20

21. ORIGINAL USE, IF APPARENT dwelling TQ

22. PRESENT USE dwelling

23. OWNERSHIP PUBLIC ( ) PRIVATE (X)

24. OWNER'S NAME AND ADDRESS IF KNOWN

25. OPEN TO PUBLIC? YES ( ) NO (X)

26. LOCAL CONTACT PERSON OR ORGANIZATION

27. OTHER SURVEYS IN WHICH INCLUDED

28. NO. OF STORIES 1½

29. BASEMENT? YES (X) NO ( )

30. FOUNDATION MATERIAL stone

31. WALL CONSTRUCTION wood frame

32. ROOF TYPE AND MATERIAL intersect. gable, asphalt

33. NO. OF BAYS FRONT 3 SIDE 2

34. WALL TREATMENT weatherboard

35. PLAN SHAPE rect.

36. CHANGES (EXPLAIN IN NO. 42) ADDITION ( ) ALTERED ( ) MOVED ( )

37. CONDITION INTERIOR _____ EXTERIOR poor

38. PRESERVATION UNDERWAY? YES ( ) NO (X)

39. ENDANGERED? BY WHAT? neglect YES (X) NO ( )

40. VISIBLE FROM PUBLIC ROAD? YES (X) NO ( )

41. DISTANCE FROM AND FRONTAGE ON ROAD

42. FURTHER DESCRIPTION OF IMPORTANT FEATURES

See continuation sheet.

PHOTO MUST BE PROVIDED

43. HISTORY AND SIGNIFICANCE

See continuation sheet.

44. DESCRIPTION OF ENVIRONMENT AND OUTBUILDINGS

House is located in an urban neighborhood. There are no outbuildings.

45. SOURCES OF INFORMATION

1926 Sanborn Map

46. PREPARED BY Betz/Thomason

47. ORGANIZATION Thomason & Assoc.

48. DATE 6/21/91

49. REVISION DATE(S)

RETURN THIS FORM WHEN COMPLETED TO: OFFICE OF HISTORIC PRESERVATION
P.O. BOX 176
JEFFERSON CITY, MISSOURI 65102
PH. 314-751-5365

IF ADDITIONAL SPACE IS NEEDED, ATTACH SEPARATE SHEET(S) TO THIS FORM

1 NO. 704
2 COUNTY Franklin
4. PRESENT LOCAL NAME(S) OR DESIGNATION(S)
5. OTHER NAME(S)
6. TOWNSHIP 44N
RANGE 1W
SECTION 15

Sketch map of location Site No. _____

Section _____ Township _____ Range _____

Indicate the chief topographical features, such as streams and elevations. Also indicate houses and roads. Indicate the site location by enclosing the site area with dotted line. Note scale of map and portion of section included in sketch map. Include drawings, photographs, etc. on additional pages.

Indicate part of section included in sketch map.



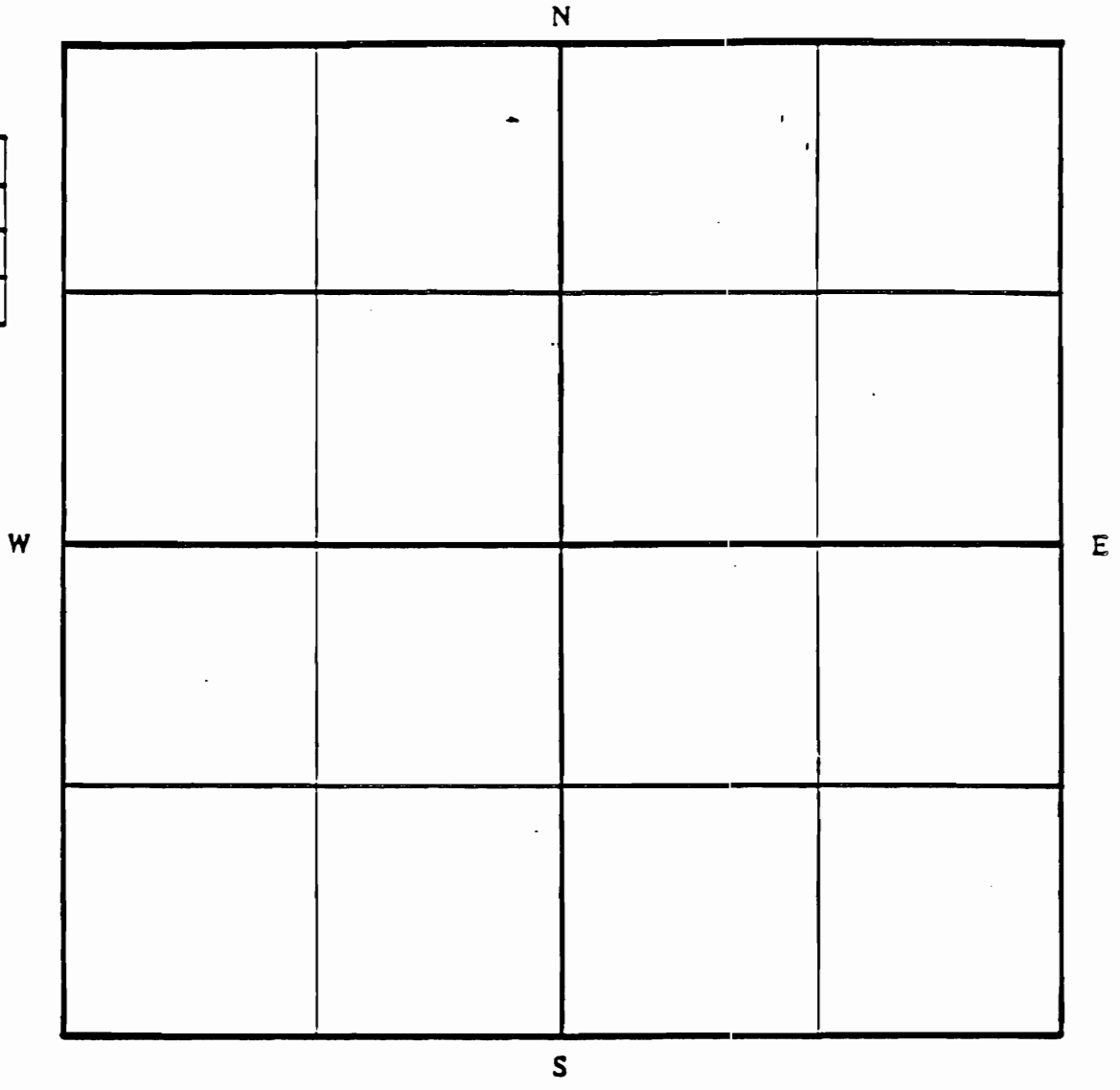

Notes:

THIS IS PROBABLY THE ONE MOST IMPORTANT PART OF THIS DATA FORM!

Please Attach **a copy of a topographic map with the site marked on it.**

42. The dwelling is a ca. 1920, 1 1/2-story wood frame Open Gable plan with a stone foundation, weatherboard siding, and a cross gable roof of asphalt shingles. The front has 3 bays and the side has 2 bays. On the main facade is a 3/4 porch with a hipped roof of asphalt shingles, wood Tuscan columns, and an open railing with square wood balusters. The main entrance is a single light glass and wood door with a single light transom. The windows are 1/1 wood sash. There are interior wall brick chimneys on the south and north facades. On the west facade is a 1-story porch with shed roof.

43. This dwelling is part of the residential development surrounding the Roberts, Johnson and Rand Shoe Factory, established 1907. A 1 1/2-story wood frame dwelling with a 1-story wood frame garage is shown on this lot on the 1926 Sanborn map. This lot is not shown on the earlier Sanborn maps. This lot was probably part of the land bought and sold between November 1906 and March 1907 to raise the $35,000 incentive for the shoe factory development. It had previously been part of the Elijah McLean estate.



MISSOURI OFFICE OF HISTORIC PRESERVATION

ARCHITECTURAL/HISTORIC INVENTORY SURVEY FORM

FR-AS-003-473

1. NO. 703

2. COUNTY Franklin

3. LOCATION OF NEGATIVES

4. PRESENT LOCAL NAME(S) OR DESIGNATION(S)

5. OTHER NAME(S)

6. SPECIFIC LEGAL LOCATION TOWNSHIP 44N RANGE 1W SECTION 22
IF CITY OR TOWN, STREET ADDRESS
311 Rand St.

7. CITY OR TOWN IF RURAL, VICINITY
Washington

8. DESCRIPTION OF LOCATION

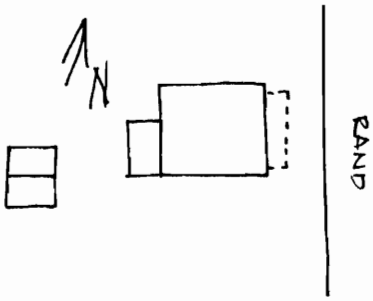

9. COORDINATES UTM
LAT
LONG

10. SITE ( ) STRUCTURE ( )
BUILDING (X) OBJECT ( )

11. ON NATIONAL REGISTER? YES ( ) NO (X)

12. IS IT ELIGIBLE? YES (X) NO ( )

13. PART OF ESTAB. HIST. DISTRICT? YES ( ) NO (X)

14. DISTRICT POTENTIAL? YES (X) NO ( )

15. NAME OF ESTABLISHED DISTRICT

16. THEMATIC CATEGORY

17. DATE(S) OR PERIOD
1926

18. STYLE OR DESIGN
pyramid square 11

19. ARCHITECT OR ENGINEER

20. CONTRACTOR OR BUILDER 20

21. ORIGINAL USE, IF APPARENT
dwelling TQ

22. PRESENT USE
dwelling 1 out

23. OWNERSHIP PUBLIC ( ) PRIVATE (X)

24. OWNER'S NAME AND ADDRESS IF KNOWN
Aloys Verelkerding
311 Rand St.

25. OPEN TO PUBLIC? YES ( ) NO (X)

26. LOCAL CONTACT PERSON OR ORGANIZATION

27. OTHER SURVEYS IN WHICH INCLUDED

28. NO. OF STORIES 1½ - 1

29. BASEMENT? YES (X) NO ( )

30. FOUNDATION MATERIAL
stone

31. WALL CONSTRUCTION
wood frame

32. ROOF TYPE AND MATERIAL SD
hipped, metal shingle DR

33. NO. OF BAYS FRONT 3 SIDE 2

34. WALL TREATMENT
weatherboard

35. PLAN SHAPE rect.

36. CHANGES (EXPLAIN IN NO. 42) ADDITION (X) ALTERED ( ) MOVED ( )

37. CONDITION
INTERIOR
EXTERIOR good

38. PRESERVATION UNDERWAY? YES ( ) NO (X)

39. ENDANGERED? BY WHAT? YES ( ) NO (X)

40. VISIBLE FROM PUBLIC ROAD? YES (X) NO ( )

41. DISTANCE FROM AND FRONTAGE ON ROAD

42. FURTHER DESCRIPTION OF IMPORTANT FEATURES

See continuation sheet.

PHOTO MUST BE PROVIDED

43. HISTORY AND SIGNIFICANCE

See continuation sheet.

44. DESCRIPTION OF ENVIRONMENT AND OUTBUILDINGS

House is located in an urban neighborhood. At the rear is a wood frame, shed roof outbuilding attached to wood frame, gable roof, one bay garage.

45. SOURCES OF INFORMATION
1926 Sanborn Map, Owner

46. PREPARED BY
Betz/Thomason

47. ORGANIZATION
Thomason & Assoc.

48. DATE 6/21/91

49. REVISION DATE(S)

RETURN THIS FORM WHEN COMPLETED TO: OFFICE OF HISTORIC PRESERVATION
P.O. BOX 176
JEFFERSON CITY, MISSOURI 65102
PH. 314-751-5365

IF ADDITIONAL SPACE IS NEEDED, ATTACH SEPARATE SHEET(S) TO THIS FORM

1. NO. 703
2. COUNTY Franklin
4. PRESENT LOCAL NAME(S) OR DESIGNATION(S)
5. OTHER NAME(S)
6. TOWNSHIP 44N
RANGE 1W
SECTION 22

Sketch map of location Site No. _____

Section _____ Township _____ Range _____

Indicate the chief topographical features, such as streams and elevations. Also indicate houses and roads. Indicate the site location by enclosing the site area with dotted line. Note scale of map and portion of section included in sketch map. Include drawings, photographs, etc. on additional pages.

Indicate part of section included in sketch map.



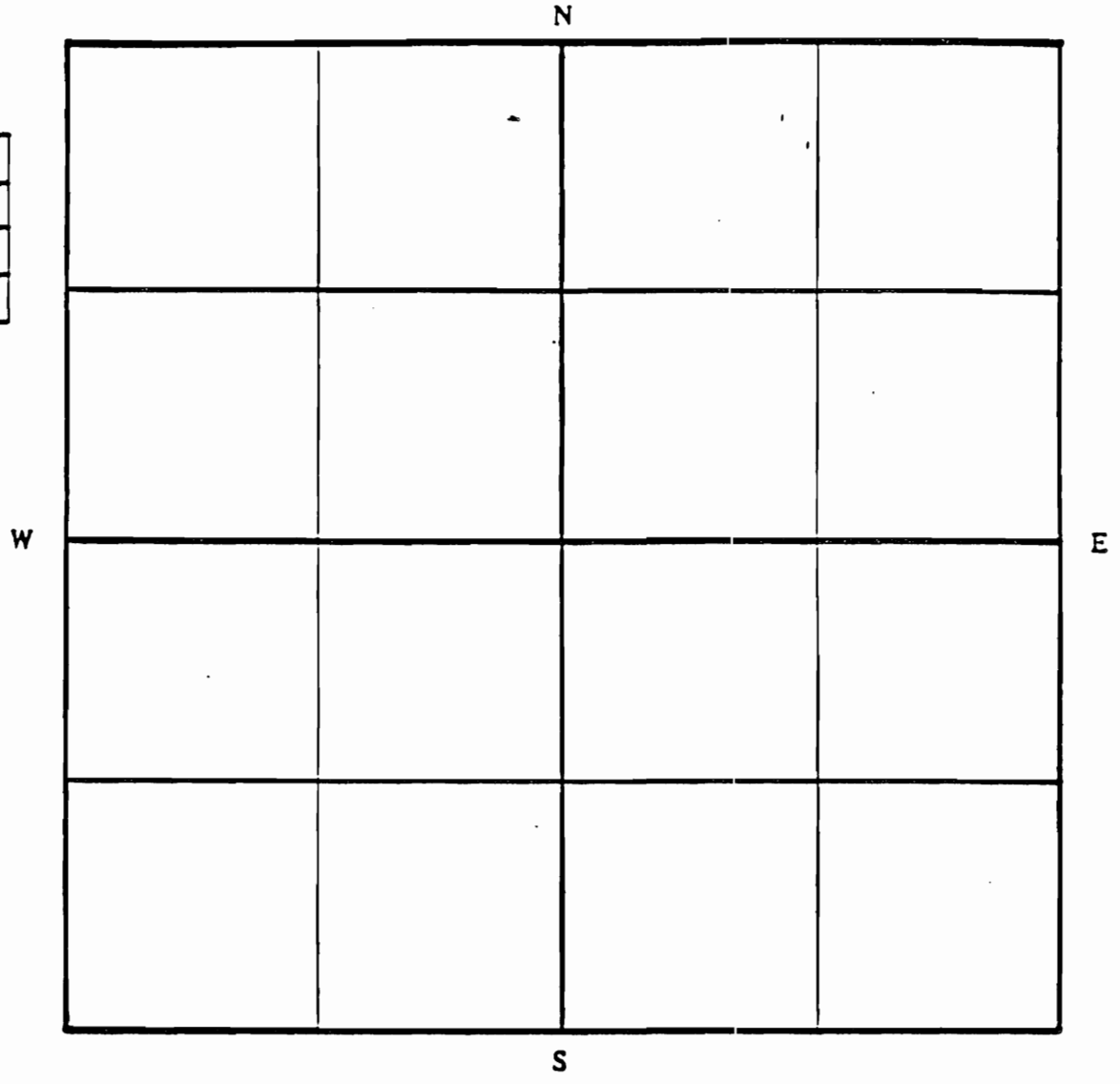

Notes:

THIS IS PROBABLY THE ONE MOST IMPORTANT PART OF THIS DATA FORM!

Please Attach **a copy of a topographic map with the site marked on it.**

42. The dwelling is a 1926, 1 1/2-story wood frame Pyramid Square plan with a stone foundation, weatherboard siding, and a hipped roof of metal shingles. The front has 3 bays and the side has 2 bays. On the main facade is a 3/4 porch with a shed roof of metal shingles, wood Tuscan columns, and an open railing with square wood balusters. The main entrance is a single light glass and wood door with a single light transom. The windows are 1/1 wood sash with awnings on the south facade. Hipped roof dormers with 2 windows are on the south, north, and east facades. The dormer on the east facade has milled wood detailing. There is an interior wall brick chimney on the south facade. On the west facade is a 1-story wood frame addition with a shed roof.

43. This dwelling is part of the residential development surrounding the Roberts, Johnson and Rand Shoe Factory, established 1907. A 1 1/2-story wood frame dwelling with a 1-story wood frame garage is shown on this lot on the 1926 Sanborn map. This lot is not shown on the earlier Sanborn maps. This lot was probably part of the land bought and sold between November 1906 and March 1907 to raise the $35,000 incentive for the shoe factory development. It had previously been part of the Elijah McLean estate. The owner and occupant for the last 27 years has been Aloys Voelkerding. According to him, the house was built in 1926 by Ed Swoboda, a shoe factory employee.



MISSOURI OFFICE OF HISTORIC PRESERVATION

ARCHITECTURAL/HISTORIC INVENTORY SURVEY FORM

FR-125-003-474

1. NO. 690

2. COUNTY Franklin

3. LOCATION OF NEGATIVES

4. PRESENT LOCAL NAME(S) OR DESIGNATION(S)

5. OTHER NAME(S)

6. SPECIFIC LEGAL LOCATION TOWNSHIP 44N RANGE 1W SECTION 22

IF CITY OR TOWN, STREET ADDRESS 312 Rand St.

7. CITY OR TOWN IF RURAL, VICINITY Washington

8. DESCRIPTION OF LOCATION

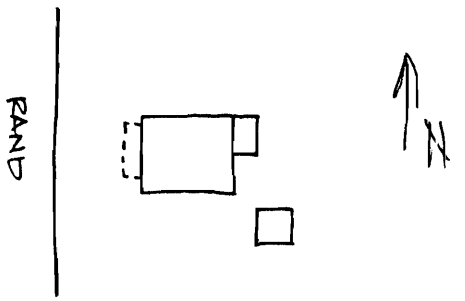

9. COORDINATES UTM

LAT

LONG

10. SITE ( ) STRUCTURE ( )
BUILDING (X) OBJECT ( )

11. ON NATIONAL REGISTER? YES ( ) NO (X)

12. IS IT ELIGIBLE? YES (X) NO ( )

13. PART OF ESTAB. HIST. DISTRICT? YES ( ) NO (X)

14. DISTRICT POTENTIAL? YES (X) NO ( )

15. NAME OF ESTABLISHED DISTRICT

16. THEMATIC CATEGORY

17. DATE(S) OR PERIOD ca. 1915

18. STYLE OR DESIGN pyramid square II

19. ARCHITECT OR ENGINEER

20. CONTRACTOR OR BUILDER

21. ORIGINAL USE, IF APPARENT dwelling TQ

22. PRESENT USE dwelling 1001

23. OWNERSHIP PUBLIC ( ) PRIVATE (X)

24. OWNER'S NAME AND ADDRESS IF KNOWN

25. OPEN TO PUBLIC? YES ( ) NO (X)

26. LOCAL CONTACT PERSON OR ORGANIZATION

27. OTHER SURVEYS IN WHICH INCLUDED

28. NO. OF STORIES 1½ - I

29. BASEMENT? YES (X) NO ( )

30. FOUNDATION MATERIAL stone

31. WALL CONSTRUCTION wood frame

32. ROOF TYPE AND MATERIAL hipped, metal SD

33. NO. OF BAYS FRONT 3 SIDE 2

34. WALL TREATMENT asbestos

35. PLAN SHAPE square

36. CHANGES (EXPLAIN IN NO. 42) ADDITION (X) ALTERED (X) MOVED ( )

37. CONDITION INTERIOR _____ EXTERIOR good

38. PRESERVATION UNDERWAY? YES ( ) NO (X)

39. ENDANGERED? BY WHAT? YES ( ) NO (X)

40. VISIBLE FROM PUBLIC ROAD? YES (X) NO ( )

41. DISTANCE FROM AND FRONTAGE ON ROAD

42. FURTHER DESCRIPTION OF IMPORTANT FEATURES

See continuation sheet.

PHOTO MUST BE PROVIDED

43. HISTORY AND SIGNIFICANCE

See continuation sheet.

44. DESCRIPTION OF ENVIRONMENT AND OUTBUILDINGS

House is located in an urban neighborhood. At the rear is a wood frame, gable roof, one bay garage.

45. SOURCES OF INFORMATION

1926 Sanborn Map

46. PREPARED BY Betz/Thomason

47. ORGANIZATION Thomason & Assoc.

48. DATE 6/21/91

49. REVISION DATE(S)

RETURN THIS FORM WHEN COMPLETED TO: OFFICE OF HISTORIC PRESERVATION
P.O. BOX 176
JEFFERSON CITY, MISSOURI 65102
PH. 314-751-5365

IF ADDITIONAL SPACE IS NEEDED, ATTACH SEPARATE SHEET(S) TO THIS FORM

1. NO. 690

2. COUNTY Franklin

4. PRESENT LOCAL NAME(S) OR DESIGNATION(S)

5. OTHER NAME(S)

6. TOWNSHIP 44N

RANGE 1W

SECTION 22

Sketch map of location

Site No. _____

Section _____ Township _____ Range _____

Indicate the chief topographical features, such as streams and elevations. Also indicate houses and roads. Indicate the site location by enclosing the site area with dotted line. Note scale of map and portion of section included in sketch map. Include drawings, photographs, etc. on additional pages.

Indicate part of section included in sketch map.



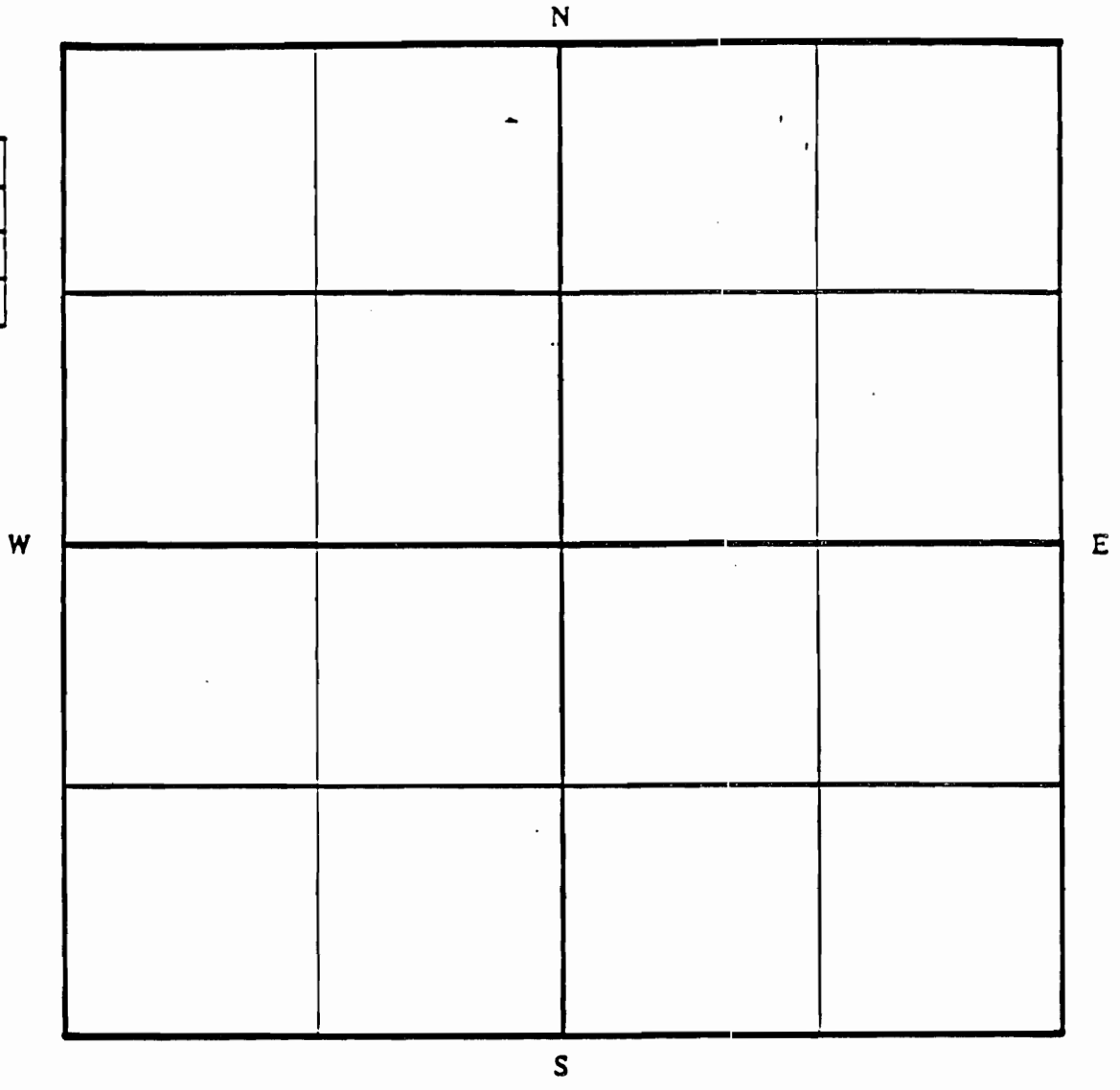

Notes:

THIS IS PROBABLY THE ONE MOST IMPORTANT PART OF THIS DATA FORM!

Please Attach **a copy of a topographic map with the site marked on it.**

Site Number: 690 (continued)

42. The dwelling is a ca. 1915, 1 1/2-story wood frame Pyramid Square plan with a stone foundation, asbestos shingles, and a hipped roof of standing seam metal. The front has 3 bays and the side has 2 bays. On the main facade is a 3/4 porch with a shed roof of standing seam metal, wood Tuscan columns, and an open railing with square wood balusters. The main entrance is a single light glass and wood door with a single light transom. The windows are 1/1 wood sash. There is an interior wall brick chimney on the south facade. On the east facade is a 1-story wood frame addition with a shed roof.

43. This dwelling is part of the residential development surrounding the Roberts, Johnson and Rand Shoe Factory, established 1907. A 1 1/2-story wood frame dwelling with a 1-story wood frame garage and a 1-story wood frame outbuilding is shown on this lot on the 1926 Sanborn map. This lot is not shown on the earlier Sanborn maps. This lot was probably part of the land bought and sold between November 1906 and March 1907 to raise the $35,000 incentive for the shoe factory development. It had previously been part of the Elijah McLean estate.



MISSOURI OFFICE OF HISTORIC PRESERVATION

ARCHITECTURAL/HISTORIC INVENTORY SURVEY FORM

FR-AS-003-475

1. NO. 702

2. COUNTY Franklin

3. LOCATION OF NEGATIVES

4. PRESENT LOCAL NAME(S) OR DESIGNATION(S)

5. OTHER NAME(S)

6. SPECIFIC LEGAL LOCATION TOWNSHIP 44N RANGE 1W SECTION 22

IF CITY OR TOWN, STREET ADDRESS 315 Rand St.

7. CITY OR TOWN IF RURAL, VICINITY Washington

8. DESCRIPTION OF LOCATION

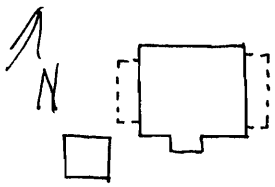

9. COORDINATES UTM

LAT

LONG

10. SITE ( ) STRUCTURE ( )
BUILDING (X) OBJECT ( )

11. ON NATIONAL REGISTER ? YES ( ) NO (X)

12. IS IT ELIGIBLE ? YES (X) NO ( )

13. PART OF ESTAB. HIST. DISTRICT ? YES ( ) NO (X)

14. DISTRICT POTENTIAL ? YES (X) NO ( )

15. NAME OF ESTABLISHED DISTRICT

16. THEMATIC CATEGORY

17. DATE(S) OR PERIOD ca. 1930

18. STYLE OR DESIGN open gable I&

19. ARCHITECT OR ENGINEER

20. CONTRACTOR OR BUILDER

21. ORIGINAL USE, IF APPARENT dwelling TQ

22. PRESENT USE dwelling - duplex

23. OWNERSHIP PUBLIC ( ) PRIVATE (X) I&I T

24. OWNER'S NAME AND ADDRESS IF KNOWN

25. OPEN TO PUBLIC ? YES ( ) NO (X)

26. LOCAL CONTACT PERSON OR ORGANIZATION

27. OTHER SURVEYS IN WHICH INCLUDED

28. NO. OF STORIES 1½

29. BASEMENT ? YES (X) NO ( )

30. FOUNDATION MATERIAL concrete

31. WALL CONSTRUCTION wood frame

32. ROOF TYPE AND MATERIAL gable, asphalt DR

33. NO. OF BAYS FRONT 3 SIDE 5

34. WALL TREATMENT asbestos

35. PLAN SHAPE rect.

36. CHANGES (EXPLAIN IN NO. 42) ADDITION ( ) ALTERED (X) MOVED ( )

37. CONDITION INTERIOR _____ EXTERIOR good

38. PRESERVATION UNDERWAY ? YES ( ) NO (X)

39. ENDANGERED ? BY WHAT ? YES ( ) NO (X)

40. VISIBLE FROM PUBLIC ROAD ? YES (X) NO ( )

41. DISTANCE FROM AND FRONTAGE ON ROAD

42. FURTHER DESCRIPTION OF IMPORTANT FEATURES

See continuation sheet.

PHOTO MUST BE PROVIDED

43. HISTORY AND SIGNIFICANCE

See continuation sheet.

44. DESCRIPTION OF ENVIRONMENT AND OUTBUILDINGS

House is located in an urban neighborhood. At the rear is a wood frame, gable roof, one bay garage.

45. SOURCES OF INFORMATION

1926 Sanborn Map

46. PREPARED BY Betz/Thomason

47. ORGANIZATION Thomason & Assoc.

48. DATE 6/21/91

49. REVISION DATE(S)

RETURN THIS FORM WHEN COMPLETED TO: OFFICE OF HISTORIC PRESERVATION
P.O. BOX 176
JEFFERSON CITY, MISSOURI 65102
PH. 314-751-5365

IF ADDITIONAL SPACE IS NEEDED, ATTACH SEPARATE SHEET(S) TO THIS FORM

1 NO. 702

2 COUNTY Franklin

4 PRESENT LOCAL NAME(S) OR DESIGNATION(S)

5 OTHER NAME(S)

6 TOWNSHIP 44N

RANGE 1W

SECTION 22

Sketch map of location Site No. _____

Section _____ Township _____ Range _____

Indicate the chief topographical features, such as streams and elevations. Also indicate houses and roads. Indicate the site location by enclosing the site area with dotted line. Note scale of map and portion of section included in sketch map. Include drawings, photographs, etc. on additional pages.

Indicate part of section included in sketch map.

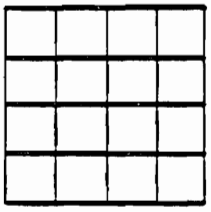

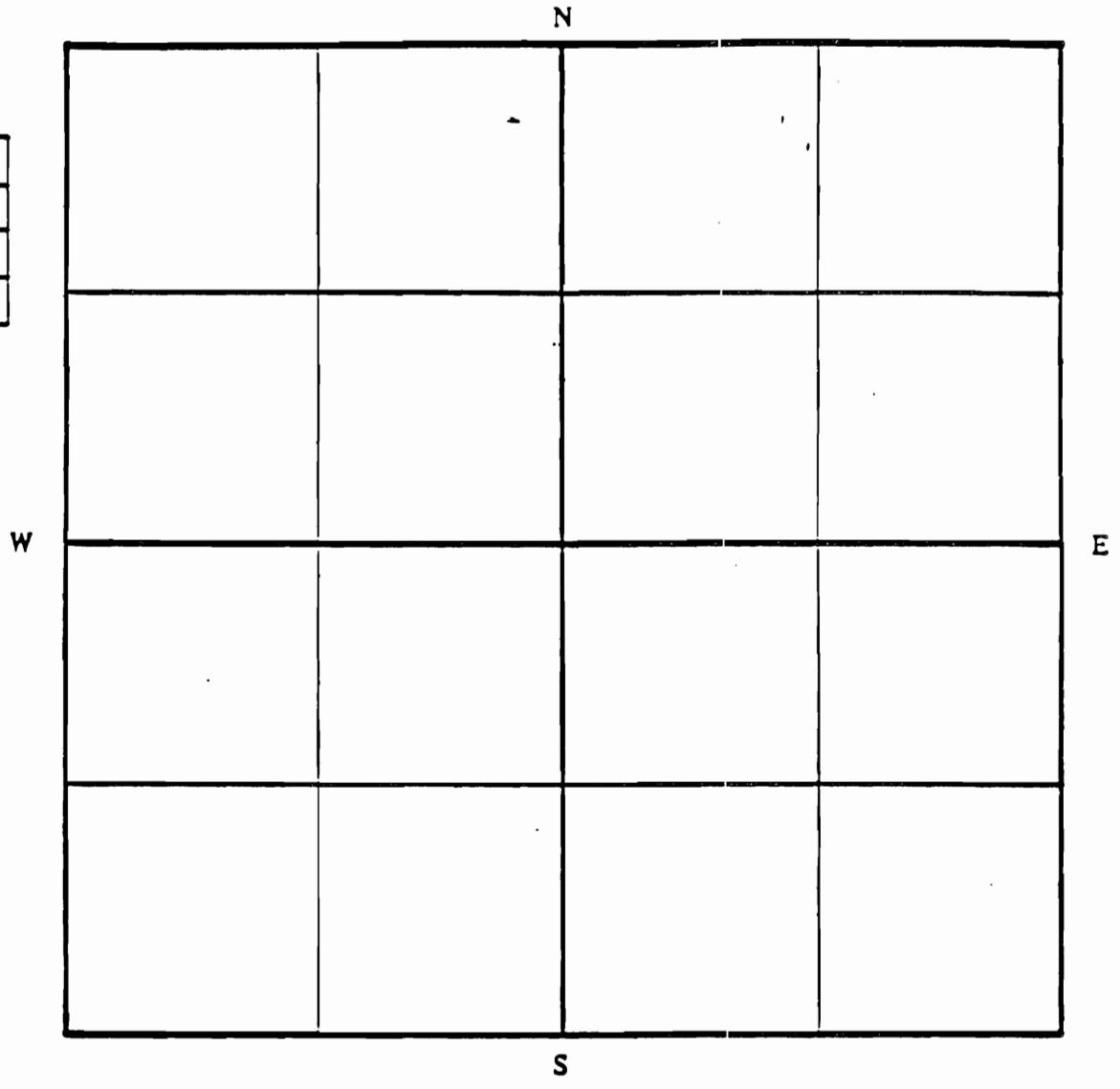

Notes:

THIS IS PROBABLY THE ONE MOST IMPORTANT PART OF THIS DATA FORM!

Please Attach **a copy of a topographic map with the site marked on it.**

Site Number: 702 (continued)

42. The dwelling is a ca. 1930, 1 1/2-story wood frame Open Gable plan with a concrete foundation, asbestos shingles, and a gable roof of asphalt shingles. The front has 3 bays and the side has 3 bays. A bay window is on the south facade. On the main facade is a 3/4 porch with a hipped roof of asphalt shingles, square wood columns with recessed panels, and a solid wood railing. The main entrance is a multi-light glass and wood door. The windows are 1/1 wood sash. Shed roof dormers with 2 windows are on the south and north facades. There is a central interior wall brick chimney. On the west facade is a 1-story porch with wood columns and a deck above.

43. This dwelling is part of the residential development surrounding the Roberts, Johnson and Rand Shoe Factory, established 1907. Nothing is shown on this lot on the 1926 Sanborn map. This lot is not shown on the earlier Sanborn maps. This lot was probably part of the land bought and sold between November 1906 and March 1907 to raise the $35,000 incentive for the shoe factory development. It had previously been part of the Elijah McLean estate.



MISSOURI OFFICE OF HISTORIC PRESERVATION

ARCHITECTURAL/HISTORIC INVENTORY SURVEY FORM

FR-AS-003-476

1. NO. 691

2. COUNTY Franklin

3. LOCATION OF NEGATIVES

4. PRESENT LOCAL NAME(S) OR DESIGNATION(S)
August Everett House

5. OTHER NAME(S)

6. SPECIFIC LEGAL LOCATION
TOWNSHIP 44N RANGE 1W SECTION 22

IF CITY OR TOWN, STREET ADDRESS
316 Rand St.

7. CITY OR TOWN IF RURAL, VICINITY
Washington

8. DESCRIPTION OF LOCATION

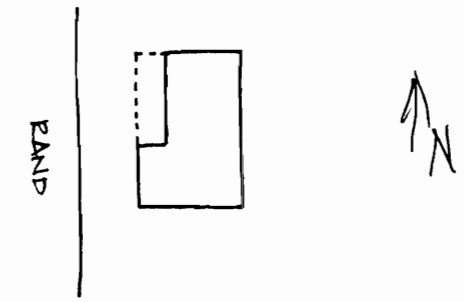

9. COORDINATES UTM
LAT
LONG

10. SITE ( ) STRUCTURE ( )
BUILDING (X) OBJECT ( )

11. ON NATIONAL REGISTER? YES ( ) NO (X)

12. IS IT ELIGIBLE? YES (X) NO ( )

13. PART OF ESTAB. HIST. DISTRICT? YES ( ) NO (X)

14. DISTRICT POTENTIAL? YES (X) NO ( )

15. NAME OF ESTABLISHED DISTRICT

16. THEMATIC CATEGORY

17. DATE(S) OR PERIOD
ca. 1926

18. STYLE OR DESIGN
Gabled Ell

19. ARCHITECT OR ENGINEER

20. CONTRACTOR OR BUILDER
August Everett

21. ORIGINAL USE, IF APPARENT
dwelling R1

22. PRESENT USE
dwelling

23. OWNERSHIP PUBLIC ( ) PRIVATE (X)

24. OWNER'S NAME AND ADDRESS IF KNOWN
Victor Bottemiller
316 Rand St.

25. OPEN TO PUBLIC? YES ( ) NO (X)

26. LOCAL CONTACT PERSON OR ORGANIZATION

27. OTHER SURVEYS IN WHICH INCLUDED

28. NO. OF STORIES 1½

29. BASEMENT? YES (X) NO ( )

30. FOUNDATION MATERIAL
concrete

31. WALL CONSTRUCTION
wood frame

32. ROOF TYPE AND MATERIAL
gable, asphalt

33. NO. OF BAYS FRONT 3 SIDE 3

34. WALL TREATMENT
asbestos

35. PLAN SHAPE ell

36. CHANGES (EXPLAIN IN NO. 42) ADDITION ( ) ALTERED (X) MOVED ( )

37. CONDITION
INTERIOR
EXTERIOR good

38. PRESERVATION UNDERWAY? YES ( ) NO (X)

39. ENDANGERED? BY WHAT? YES ( ) NO (X)

40. VISIBLE FROM PUBLIC ROAD? YES (X) NO ( )

41. DISTANCE FROM AND FRONTAGE ON ROAD

42. FURTHER DESCRIPTION OF IMPORTANT FEATURES

See continuation sheet.

PHOTO MUST BE PROVIDED

43. HISTORY AND SIGNIFICANCE

See continuation sheet.

44. DESCRIPTION OF ENVIRONMENT AND OUTBUILDINGS
House is located in an urban neighborhood. At the rear is a wood frame, gable roof, one bay garage.

45. SOURCES OF INFORMATION
1926 Sanborn Map

46. PREPARED BY
Betz/Thomason

47. ORGANIZATION
Thomason & Assoc.

48. DATE 6/21/91

49. REVISION DATE(S)

RETURN THIS FORM WHEN COMPLETED TO: OFFICE OF HISTORIC PRESERVATION
P.O. BOX 176
JEFFERSON CITY, MISSOURI 65102
PH. 314-751-5365

IF ADDITIONAL SPACE IS NEEDED, ATTACH SEPARATE SHEET(S) TO THIS FORM

1 NO. 691
2. COUNTY Franklin
4. PRESENT LOCAL NAME(S) OR DESIGNATION(S) August Everett House
5. OTHER NAME(S) Victor Bottemiller
6. TOWNSHIP 44N
RANGE 1W
SECTION 22

Sketch map of location Site No. _____

Section _____ Township _____ Range _____

Indicate the chief topographical features, such as streams and elevations. Also indicate houses and roads. Indicate the site location by enclosing the site area with dotted line. Note scale of map and portion of section included in sketch map. Include drawings, photographs, etc. on additional pages.

Indicate part of section included in sketch map.



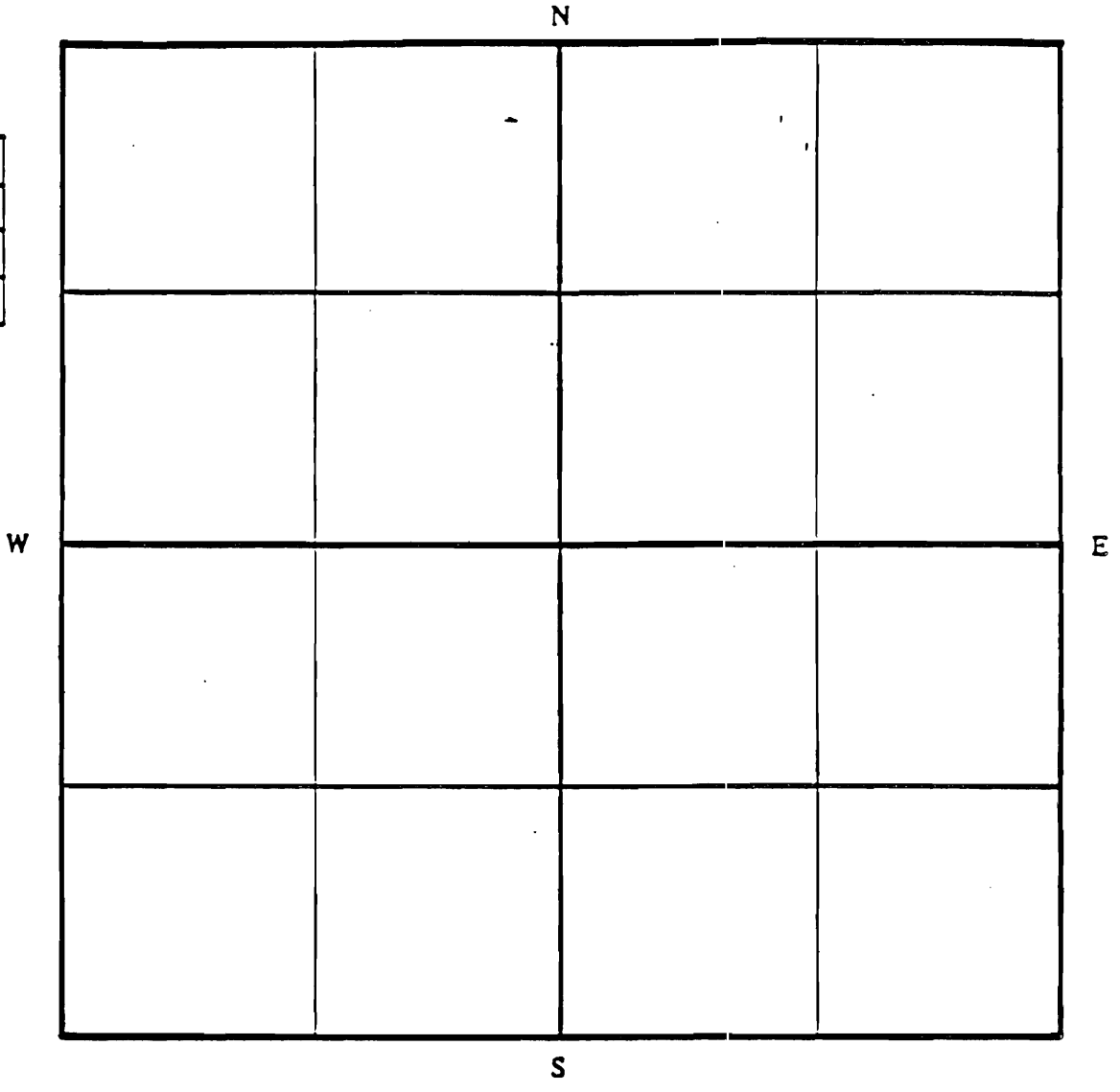

Notes:

THIS IS PROBABLY THE ONE MOST IMPORTANT PART OF THIS DATA FORM!

Please Attach **a copy of a topographic map with the site marked on it.**

Site Number: 316 Rand Street (continued)

42. The dwelling is a ca. 1925, 1 1/2-story wood frame Gabled Ell plan with a concrete foundation, asbestos shingles, and a gable roof of asphalt shingles. The front has 3 bays and the side has 3 bays. On the main facade is a one-story porch with a shed roof of asphalt shingles, square wood columns, and an open railing with square wood balusters. The main entrance is a multi-light glass and wood door. The windows are vertical 4/1 and vertical 3/1 wood sash with awnings on the west facade. There is a central interior wall brick chimney.

43. Built by August Everett, this dwelling is part of the residential development surrounding the Roberts, Johnson and Rand Shoe Factory, established 1907. Nothing is shown on this lot on the 1926 Sanborn maps. This lot is not shown on the earlier Sanborn maps. This lot was probably part of the land bought and sold between November 1906 and March 1907 to raise the $35,000 incentive for the shoe factory development. It had previously been part of the Elijah McLean estate. The current owner and occupant is Victor Bottemiller. He has owned the house for 42 years and believes that it was built about 1926.



MISSOURI OFFICE OF HISTORIC PRESERVATION

ARCHITECTURAL/HISTORIC INVENTORY SURVEY FORM

FR-AS-003-477

1. NO. 701
2. COUNTY Franklin
3. LOCATION OF NEGATIVES
4. PRESENT LOCAL NAME(S) OR DESIGNATION(S)
5. OTHER NAME(S)

6. SPECIFIC LEGAL LOCATION TOWNSHIP 44N RANGE 1W SECTION 22
IF CITY OR TOWN, STREET ADDRESS 317 Rand St.
7. CITY OR TOWN IF RURAL, VICINITY Washington
8. DESCRIPTION OF LOCATION

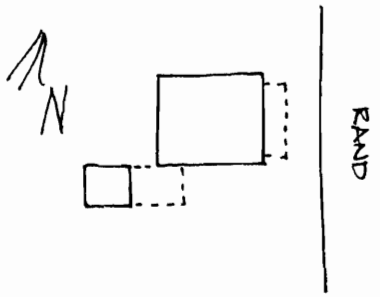

9. COORDINATES UTM
LAT
LONG
10. SITE ( ) STRUCTURE ( ) BUILDING (X) OBJECT ( )
11. ON NATIONAL REGISTER? YES ( ) NO (X)
12. IS IT ELIGIBLE? YES (X) NO ( )
13. PART OF ESTAB. HIST. DISTRICT? YES ( ) NO (X)
14. DISTRICT POTENTIAL? YES (X) NO ( )
15. NAME OF ESTABLISHED DISTRICT

16. THEMATIC CATEGORY
17. DATE(S) OR PERIOD ca. 1930
18. STYLE OR DESIGN bungalow 2 2
19. ARCHITECT OR ENGINEER
20. CONTRACTOR OR BUILDER 20 30
21. ORIGINAL USE, IF APPARENT dwelling T6
22. PRESENT USE dwelling 1 out
23. OWNERSHIP PUBLIC ( ) PRIVATE (X)
24. OWNER'S NAME AND ADDRESS IF KNOWN
25. OPEN TO PUBLIC? YES ( ) NO (X)
26. LOCAL CONTACT PERSON OR ORGANIZATION
27. OTHER SURVEYS IN WHICH INCLUDED

28. NO. OF STORIES 1½
29. BASEMENT? YES (X) NO ( )
30. FOUNDATION MATERIAL concrete
31. WALL CONSTRUCTION wood frame
32. ROOF TYPE AND MATERIAL gable, asphalt DR_
33. NO. OF BAYS FRONT 3 SIDE 3
34. WALL TREATMENT asbestos
35. PLAN SHAPE rect.
36. CHANGES (EXPLAIN IN NO. 42) ADDITION ( ) ALTERED (X) MOVED ( )
37. CONDITION INTERIOR_____ EXTERIOR good
38. PRESERVATION UNDERWAY? YES ( ) NO (X)
39. ENDANGERED? BY WHAT? YES ( ) NO (X)
40. VISIBLE FROM PUBLIC ROAD? YES (X) NO ( )
41. DISTANCE FROM AND FRONTAGE ON ROAD

42. FURTHER DESCRIPTION OF IMPORTANT FEATURES

See continuation sheet.

PHOTO MUST BE PROVIDED

43. HISTORY AND SIGNIFICANCE

See continuation sheet.

44. DESCRIPTION OF ENVIRONMENT AND OUTBUILDINGS

House is located in an urban neighborhood. At the rear is a wood frame, gable roof, one bay garage. connected to the house by a trellis.

45. SOURCES OF INFORMATION
1926 Sanborn Map

46. PREPARED BY Betz/Thomason
47. ORGANIZATION Thomason & Assoc.
48. DATE 6/21/91
49. REVISION DATE(S)

RETURN THIS FORM WHEN COMPLETED TO: OFFICE OF HISTORIC PRESERVATION
P.O. BOX 176
JEFFERSON CITY, MISSOURI 65102
PH. 314-751-5365

IF ADDITIONAL SPACE IS NEEDED, ATTACH SEPARATE SHEET(S) TO THIS FORM

1 NO. 701
2 COUNTY Franklin
4 PRESENT LOCAL NAME(S) OR DESIGNATION(S)
5 OTHER NAME(S)
6 TOWNSHIP 44N
RANGE 1W
SECTION 22

Sketch map of location Site No. _____

Section _____ Township _____ Range _____

Indicate the chief topographical features, such as streams and elevations. Also indicate houses and roads. Indicate the site location by enclosing the site area with dotted line. Note scale of map and portion of section included in sketch map. Include drawings, photographs, etc. on additional pages.

Indicate part of section included in sketch map.



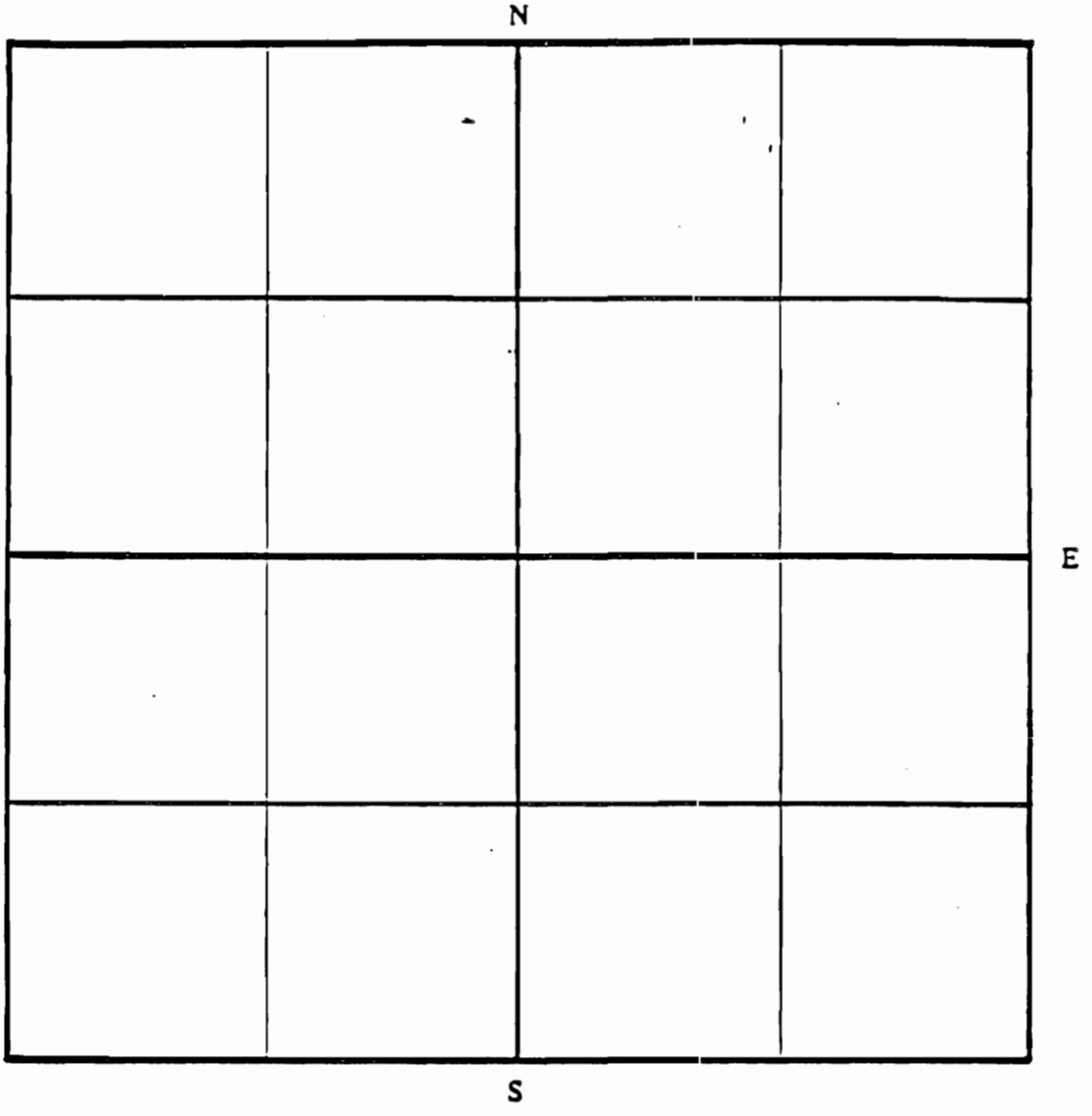

Notes:

THIS IS PROBABLY THE ONE MOST IMPORTANT PART OF THIS DATA FORM!

Please Attach **a copy of a topographic map with the site marked on it.**

42. The dwelling is a ca. 1930, 1 1/2-story wood frame Bungalow with a concrete foundation, asbestos shingles, and a gable roof of asphalt shingles. The front has 3 bays and the side has 3 bays. On the main facade is a 3/4 porch with a shed roof of asphalt shingles, tapered wood columns on brick piers, and an open railing with square wood balusters. The main entrance is a single light glass and wood door. The windows are 1/1 aluminum sash. A shed roof dormer with 2 sliding aluminum sash windows is on the east facade. There is a central interior wall brick chimney.

43. This dwelling is part of the residential development surrounding the Roberts, Johnson and Rand Shoe Factory, established 1907. Nothing is shown on this lot on the 1926 Sanborn map. This lot is not shown on the earlier Sanborn maps. This lot was probably part of the land bought and sold between November 1906 and March 1907 to raise the $35,000 incentive for the shoe factory development. It had previously been part of the Elijah McLean estate.



MISSOURI OFFICE OF HISTORIC PRESERVATION

ARCHITECTURAL/HISTORIC INVENTORY SURVEY FORM

FR-AS-003-478

1. NO. 692

2. COUNTY Franklin

3. LOCATION OF NEGATIVES

4. PRESENT LOCAL NAME(S) OR DESIGNATION(S)
Esther Understall House

5. OTHER NAME(S)

6. SPECIFIC LEGAL LOCATION TOWNSHIP 44N RANGE 1W SECTION 22

IF CITY OR TOWN, STREET ADDRESS
318 Rand St.

7. CITY OR TOWN IF RURAL, VICINITY
Washington

8. DESCRIPTION OF LOCATION

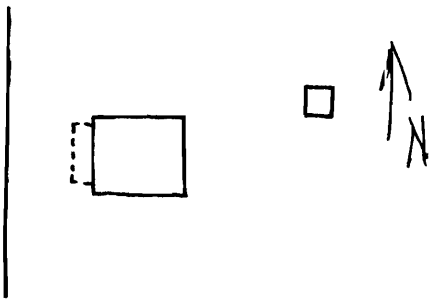

9. COORDINATES UTM
LAT
LONG

10. SITE ( ) STRUCTURE ( )
BUILDING (X) OBJECT ( )

11. ON NATIONAL REGISTER? YES ( ) NO (X)

12. IS IT ELIGIBLE? YES (X) NO ( )

13. PART OF ESTAB. HIST. DISTRICT? YES ( ) NO (X)

14. DISTRICT POTENTIAL? YES (X) NO ( )

15. NAME OF ESTABLISHED DISTRICT

16. THEMATIC CATEGORY

17. DATE(S) OR PERIOD
ca. 1920

18. STYLE OR DESIGN
open gable 18

19. ARCHITECT OR ENGINEER

20. CONTRACTOR OR BUILDER 20

21. ORIGINAL USE, IF APPARENT
dwelling TQ

22. PRESENT USE
dwelling 1out

23. OWNERSHIP PUBLIC ( ) PRIVATE (X)

24. OWNER'S NAME AND ADDRESS IF KNOWN
Esther Understall
318 Rand St.

25. OPEN TO PUBLIC? YES ( ) NO (X)

26. LOCAL CONTACT PERSON OR ORGANIZATION

27. OTHER SURVEYS IN WHICH INCLUDED

28. NO. OF STORIES 1½

29. BASEMENT? YES (X) NO ( )

30. FOUNDATION MATERIAL
stone

31. WALL CONSTRUCTION
wood frame

32. ROOF TYPE AND MATERIAL
intersect. gable, metal

33. NO. OF BAYS FRONT 3 SIDE 2

34. WALL TREATMENT
asbestos

35. PLAN SHAPE square

36. CHANGES (EXPLAIN IN NO. 42) ADDITION ( ) ALTERED (X) MOVED ( )

37. CONDITION
INTERIOR
EXTERIOR good

38. PRESERVATION UNDERWAY? YES ( ) NO (X)

39. ENDANGERED? BY WHAT? YES ( ) NO (X)

40. VISIBLE FROM PUBLIC ROAD? YES (X) NO ( )

41. DISTANCE FROM AND FRONTAGE ON ROAD

42. FURTHER DESCRIPTION OF IMPORTANT FEATURES

See continuation sheet.

PHOTO MUST BE PROVIDED

43. HISTORY AND SIGNIFICANCE

See continuation sheet.

44. DESCRIPTION OF ENVIRONMENT AND OUTBUILDINGS

House is located in an urban neighborhood. At the rear is a gable roof, metal outbuilding.

45. SOURCES OF INFORMATION
1926 Sanborn Map

46. PREPARED BY
Betz/Thomason

47. ORGANIZATION
Thomason & Assoc.

48. DATE 6/21/91

49. REVISION DATE(S)

RETURN THIS FORM WHEN COMPLETED TO: OFFICE OF HISTORIC PRESERVATION
P.O. BOX 176
JEFFERSON CITY, MISSOURI 65102
PH. 314-751-5365

IF ADDITIONAL SPACE IS NEEDED, ATTACH SEPARATE SHEET(S) TO THIS FORM

1 NO. 692
2 COUNTY Franklin
4 PRESENT LOCAL NAME(S) OR DESIGNATION(S) Esther Understall House
5 OTHER NAME(S)
6 TOWNSHIP 44N
RANGE 1W
SECTION 22

Sketch map of location Site No. _____

Section _____ Township _____ Range _____

Indicate the chief topographical features, such as streams and elevations. Also indicate houses and roads. Indicate the site location by enclosing the site area with dotted line. Note scale of map and portion of section included in sketch map. Include drawings, photographs, etc. on additional pages.

Indicate part of section included in sketch map.

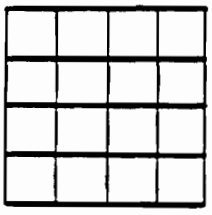

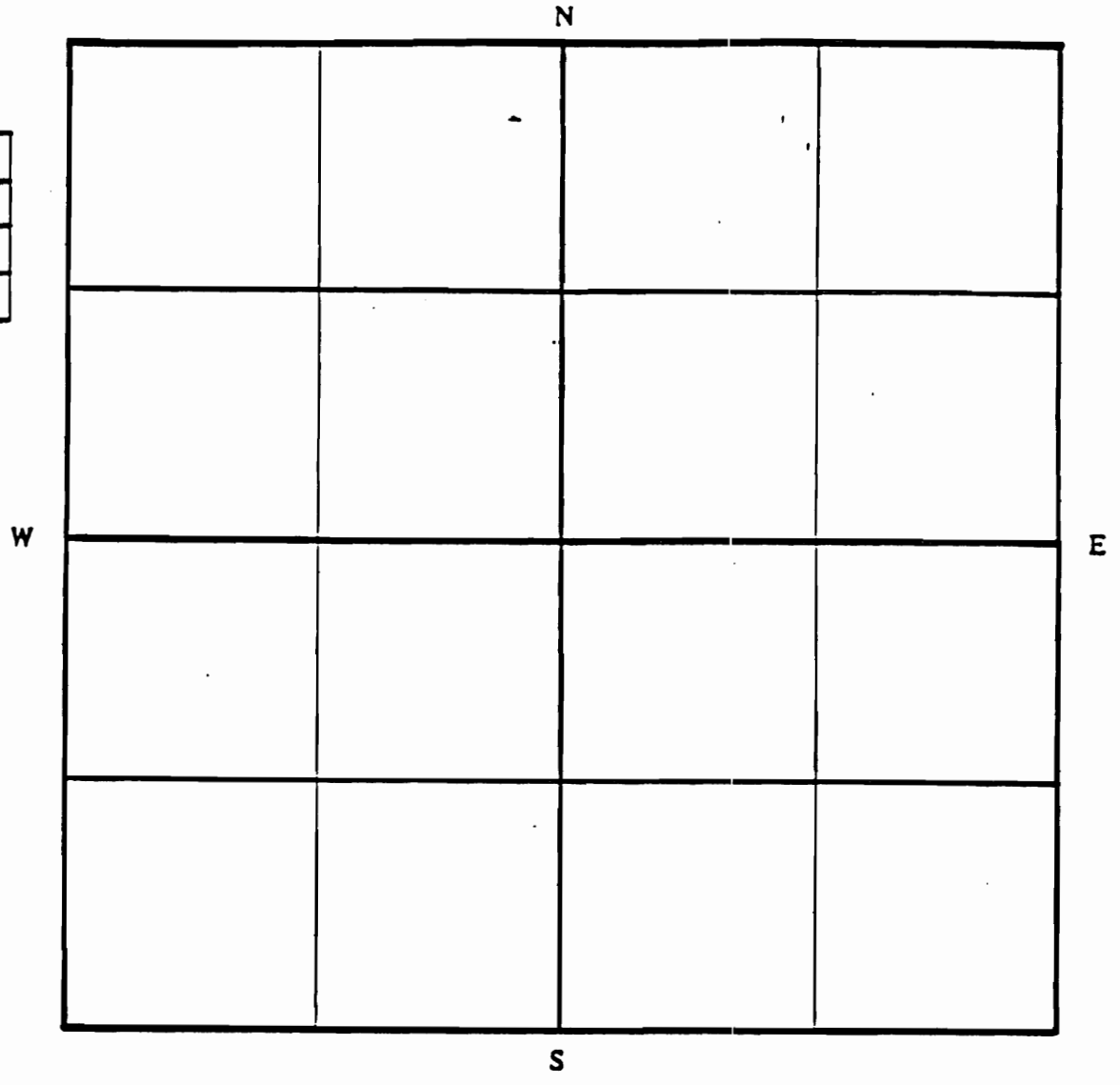

Notes:

THIS IS PROBABLY THE ONE MOST IMPORTANT PART OF THIS DATA FORM!

Please Attach **a copy of a topographic map with the site marked on it.**

42. The dwelling is a ca. 1920, 1 1/2-story wood frame structure with a stone foundation, asbestos shingles, and a cross gable roof of standing seam metal. The front has 3 bays and the side has 2 bays. On the main facade is a 3/4 porch with a hipped roof of standing seam metal, wood Tuscan columns, and an open railing with square wood balusters. The main entrance is a single light glass and wood door with a single light transom. The windows are 1/1 wood sash. There is an interior wall brick chimney on the south.

43. This dwelling is part of the residential development surrounding the Roberts, Johnson and Rand Shoe Factory, established 1907. A 1 1/2-story wood frame dwelling with a 1-story wood frame garage is shown on this lot on the 1926 Sanborn map. This lot is not shown on the earlier Sanborn maps. This lot was probably part of the land bought and sold between November 1906 and March 1907 to raise the $35,000 incentive for the shoe factory development. It had previously been part of the Elijah McLean estate.


318

MISSOURI OFFICE OF HISTORIC PRESERVATION

ARCHITECTURAL/HISTORIC INVENTORY SURVEY FORM

FR-AS-003-479

1. NO. 693

2. COUNTY Franklin

3. LOCATION OF NEGATIVES

4. PRESENT LOCAL NAME(S) OR DESIGNATION(S)

5. OTHER NAME(S)

6. SPECIFIC LEGAL LOCATION TOWNSHIP 44N RANGE 1W SECTION 22

IF CITY OR TOWN, STREET ADDRESS 320 Rand St.

7. CITY OR TOWN IF RURAL, VICINITY Washington

8. DESCRIPTION OF LOCATION

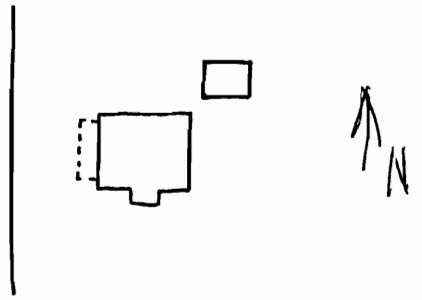

9. COORDINATES UTM

LAT

LONG

10. SITE ( ) STRUCTURE ( )
BUILDING (X) OBJECT ( )

11. ON NATIONAL REGISTER? YES ( ) NO (X)

12. IS IT ELIGIBLE? YES (X) NO ( )

13. PART OF ESTAB. HIST. DISTRICT? YES ( ) NO (X)

14. DISTRICT POTENTIAL? YES (X) NO ( )

15. NAME OF ESTABLISHED DISTRICT

16. THEMATIC CATEGORY

17. DATE(S) OR PERIOD ca. 1920

18. STYLE OR DESIGN open gable 18

19. ARCHITECT OR ENGINEER

20. CONTRACTOR OR BUILDER

21. ORIGINAL USE, IF APPARENT dwelling 19

22. PRESENT USE dwelling 1out

23. OWNERSHIP PUBLIC ( ) PRIVATE (X)

24. OWNER'S NAME AND ADDRESS IF KNOWN

25. OPEN TO PUBLIC? YES ( ) NO (X)

26. LOCAL CONTACT PERSON OR ORGANIZATION

27. OTHER SURVEYS IN WHICH INCLUDED

28. NO. OF STORIES 1½

29. BASEMENT? YES (X) NO ( )

30. FOUNDATION MATERIAL concrete

31. WALL CONSTRUCTION wood frame

32. ROOF TYPE AND MATERIAL gable, asphalt DR

33. NO. OF BAYS FRONT 3 SIDE 3

34. WALL TREATMENT asbestos

35. PLAN SHAPE rect.

36. CHANGES (EXPLAIN IN NO. 42) ADDITION ( ) ALTERED (X) MOVED ( )

37. CONDITION INTERIOR _____ EXTERIOR good

38. PRESERVATION UNDERWAY? YES ( ) NO (X)

39. ENDANGERED? BY WHAT? YES ( ) NO (X)

40. VISIBLE FROM PUBLIC ROAD? YES (X) NO ( )

41. DISTANCE FROM AND FRONTAGE ON ROAD

42. FURTHER DESCRIPTION OF IMPORTANT FEATURES

See continuation sheet.

PHOTO MUST BE PROVIDED

43. HISTORY AND SIGNIFICANCE

See continuation sheet.

44. DESCRIPTION OF ENVIRONMENT AND OUTBUILDINGS

House is located in an urban neighborhood. At the rear is a wood frame, gable asphalt roof, single bay garage with asphalt siding.

45. SOURCES OF INFORMATION

1926 Sanborn Map

46. PREPARED BY Betz/Thomason

47. ORGANIZATION Thomason & Assoc.

48. DATE 6/21/91

49. REVISION DATE(S)

RETURN THIS FORM WHEN COMPLETED TO: OFFICE OF HISTORIC PRESERVATION
P.O. BOX 176
JEFFERSON CITY, MISSOURI 65102
PH. 314-751-5365

IF ADDITIONAL SPACE IS NEEDED, ATTACH SEPARATE SHEET(S) TO THIS FORM

1. NO. 693

2. COUNTY Franklin

4. PRESENT LOCAL NAME(S) OR DESIGNATION(S)

5. OTHER NAME(S)

6. TOWNSHIP 44N

RANGE 1W

SECTION 22

Sketch map of location Site No. _____

Section _____ Township _____ Range _____

Indicate the chief topographical features, such as streams and elevations. Also indicate houses and roads. Indicate the site location by enclosing the site area with dotted line. Note scale of map and portion of section included in sketch map. Include drawings, photographs, etc. on additional pages.

Indicate part of section included in sketch map.





Notes:

THIS IS PROBABLY THE ONE MOST IMPORTANT PART OF THIS DATA FORM!

Please Attach **a copy of a topographic map with the site marked on it.**

42. The dwelling is a ca. 1920, 1 1/2-story wood frame Open Gable plan with a concrete foundation, asbestos shingles[1], and a gable roof of asphalt shingles. The front has 3 bays and the side has 3 bays. An extended bay is on the south. On the main facade is a 3/4 porch with a hipped roof of asphalt shingles, tapered wood columns, and a solid wood railing. The main entrance is a multi-light glass and wood door. The windows are 1/1 wood sash. Shed roof dormers with 2 windows are on the south and north facades. There are interior wall brick chimneys on the south and north facades.

43. This dwelling is part of the residential development surrounding the Roberts, Johnson and Rand Shoe Factory, established 1907. A 1 1/2-story frame dwelling with a 1-story masonry garage is shown on this lot on the 1926 Sanborn map. This lot is not shown on the earlier Sanborn maps. This lot was probably part of the land bought and sold between November 1906 and March 1907 to raise the $35,000 incentive for the shoe factory development. It had previously been part of the Elijah McLean estate.



MISSOURI OFFICE OF HISTORIC PRESERVATION

ARCHITECTURAL/HISTORIC INVENTORY SURVEY FORM

FR-AS-003-480

1. NO. 700

2. COUNTY Franklin

3. LOCATION OF NEGATIVES

4. PRESENT LOCAL NAME(S) OR DESIGNATION(S)

5. OTHER NAME(S)

6. SPECIFIC LEGAL LOCATION TOWNSHIP 44N RANGE 1W SECTION 22

IF CITY OR TOWN, STREET ADDRESS 323 Rand St.

7. CITY OR TOWN Washington IF RURAL, VICINITY

8. DESCRIPTION OF LOCATION

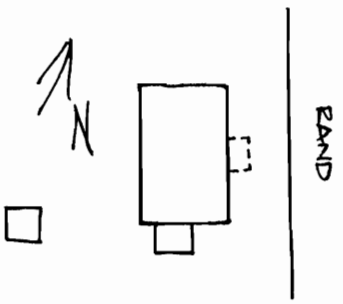

9. COORDINATES UTM

LAT

LONG

10. SITE ( ) STRUCTURE ( )
BUILDING (X) OBJECT ( )

11. ON NATIONAL REGISTER? YES ( ) NO (X)

12. IS IT ELIGIBLE? YES (X) NO ( )

13. PART OF ESTAB. HIST. DISTRICT? YES ( ) NO (X)

14. DISTRICT POTENTIAL? YES (X) NO ( )

15. NAME OF ESTABLISHED DISTRICT

16. THEMATIC CATEGORY

17. DATE(S) OR PERIOD ca. 1930

18. STYLE OR DESIGN 49

19. ARCHITECT OR ENGINEER

20. CONTRACTOR OR BUILDER

21. ORIGINAL USE, IF APPARENT dwelling AW SW

22. PRESENT USE dwelling DK

23. OWNERSHIP PUBLIC ( ) PRIVATE (X)

24. OWNER'S NAME AND ADDRESS IF KNOWN

25. OPEN TO PUBLIC? YES ( ) NO (X)

26. LOCAL CONTACT PERSON OR ORGANIZATION

27. OTHER SURVEYS IN WHICH INCLUDED

28. NO. OF STORIES 1½

29. BASEMENT? YES (X) NO ( )

30. FOUNDATION MATERIAL concrete

31. WALL CONSTRUCTION wood frame

32. ROOF TYPE AND MATERIAL gable, asphalt DK

33. NO. OF BAYS FRONT 4 SIDE 2

34. WALL TREATMENT aluminum Siding

35. PLAN SHAPE rect.

36. CHANGES (EXPLAIN IN NO. 42) ADDITION (X) ALTERED (X) MOVED ( )

37. CONDITION INTERIOR _____ EXTERIOR good

38. PRESERVATION UNDERWAY? YES ( ) NO (X)

39. ENDANGERED? BY WHAT? YES ( ) NO (X)

40. VISIBLE FROM PUBLIC ROAD? YES (X) NO ( )

41. DISTANCE FROM AND FRONTAGE ON ROAD

42. FURTHER DESCRIPTION OF IMPORTANT FEATURES

See continuation sheet.

PHOTO MUST BE PROVIDED

43. HISTORY AND SIGNIFICANCE

See continuation sheet.

44. DESCRIPTION OF ENVIRONMENT AND OUTBUILDINGS

House is located in an urban neighborhood. There are no outbuildings.

45. SOURCES OF INFORMATION

1926 Sanborn Map

46. PREPARED BY Betz/Thomason

47. ORGANIZATION Thomason & Assoc.

48. DATE 6/21/91

49. REVISION DATE(S)

RETURN THIS FORM WHEN COMPLETED TO: OFFICE OF HISTORIC PRESERVATION
P.O. BOX 176
JEFFERSON CITY, MISSOURI 65102
PH. 314-751-5365

IF ADDITIONAL SPACE IS NEEDED, ATTACH SEPARATE SHEET(S) TO THIS FORM

1 NO. 700

2. COUNTY Franklin

4. PRESENT LOCAL NAME(S) OR DESIGNATION(S)

5. OTHER NAME(S)

6. TOWNSHIP 44N

RANGE 1W

SECTION 22

Sketch map of location Site No. _____

Section _____ Township _____ Range _____

Indicate the chief topographical features, such as streams and elevations. Also indicate houses and roads. Indicate the site location by enclosing the site area with dotted line. Note scale of map and portion of section included in sketch map. Include drawings, photographs, etc. on additional pages.

Indicate part of section included in sketch map.



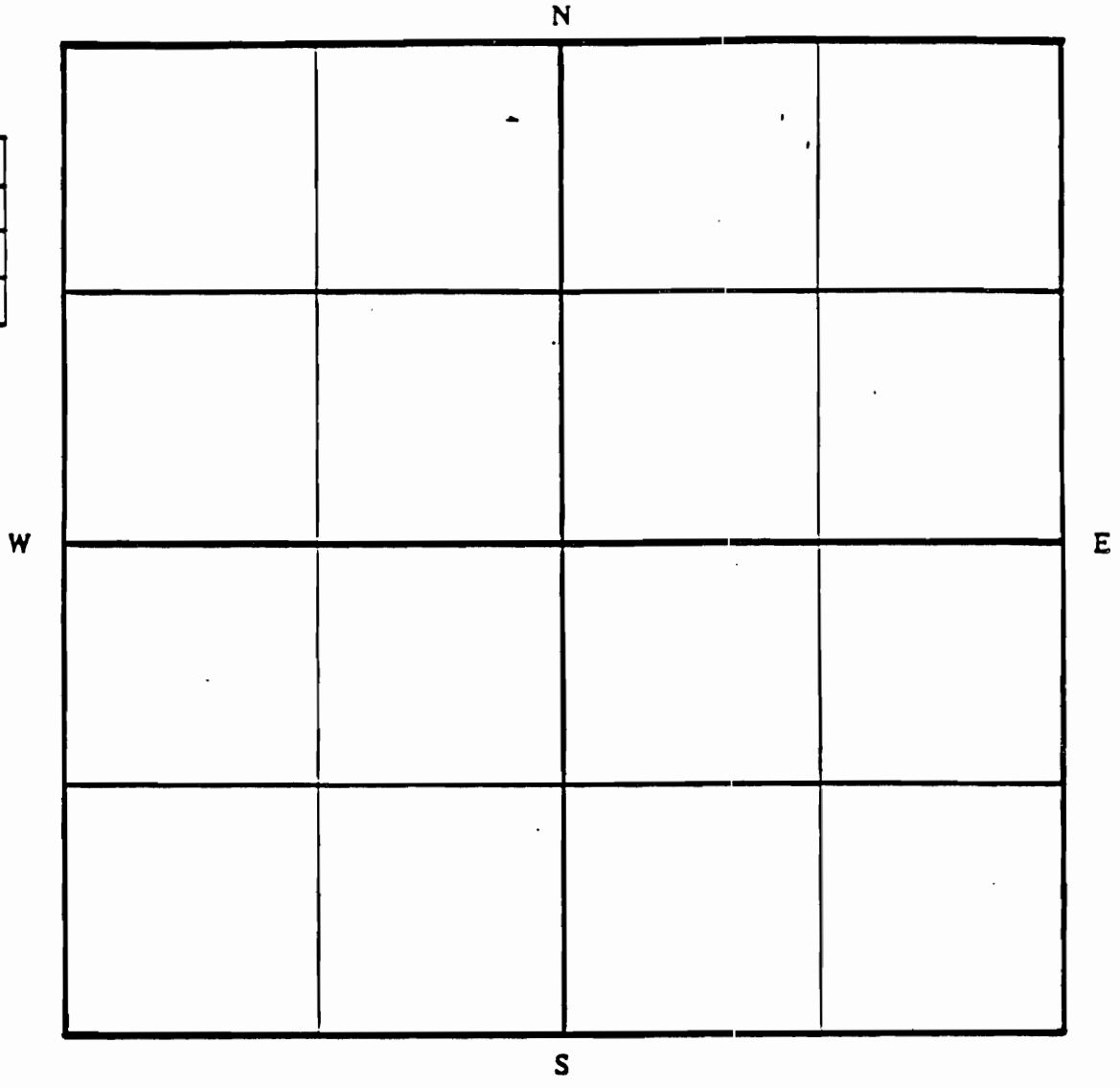

Notes:

THIS IS PROBABLY THE ONE MOST IMPORTANT PART OF THIS DATA FORM!

Please Attach **a copy of a topographic map with the site marked on it.**

42. The dwelling is a ca. 1930, 1 1/2-story wood frame structure with a concrete foundation, aluminum siding, and a gable roof of asphalt shingles. The front has 4 bays and the side has 2 bays. On the main facade is an awning over a concrete landing with wrought iron railing. The main entrance is a multi-light glass and wood door. The windows are horizontal 2/2 wood sash, 2 flanking a picture window. Two gable roof dormers with 1 window are on the east facade. There is a central interior wall brick chimney. On the south facade is a 1-story wood frame addition with a deck with wood railing above.

43. This dwelling is part of the residential development surrounding the Roberts, Johnson and Rand Shoe Factory, established 1907. Nothing is shown on this lot on the 1926 Sanborn map. This lot is not shown on the earlier Sanborn maps. This lot was probably part of the land bought and sold between November 1906 and March 1907 to raise the $35,000 incentive for the shoe factory development. It had previously been part of the Elijah McLean estate.



MISSOURI OFFICE OF HISTORIC PRESERVATION

ARCHITECTURAL/HISTORIC INVENTORY SURVEY FORM

FR-AS-003-4 81

1. NO. 694

2. COUNTY Franklin

3. LOCATION OF NEGATIVES

4. PRESENT LOCAL NAME(S) OR DESIGNATION(S)

5. OTHER NAME(S)

6. SPECIFIC LEGAL LOCATION TOWNSHIP 44N RANGE 1W SECTION 22

IF CITY OR TOWN, STREET ADDRESS 324 Rand St.

7. CITY OR TOWN IF RURAL, VICINITY Washington

8. DESCRIPTION OF LOCATION

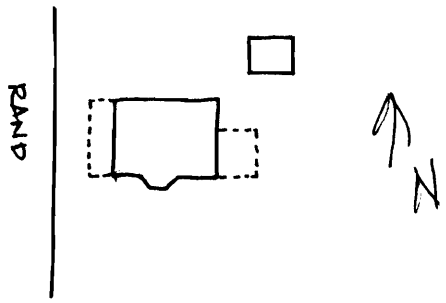

9. COORDINATES UTM

LAT

LONG

10. SITE ( ) STRUCTURE ( ) BUILDING (X) OBJECT ( )

11. ON NATIONAL REGISTER ? YES ( ) NO (X)

12. IS IT ELIGIBLE ? YES (X) NO ( )

13. PART OF ESTAB. HIST. DISTRICT ? YES ( ) NO (X)

14. DISTRICT POTENTIAL ? YES (X) NO ( )

15. NAME OF ESTABLISHED DISTRICT

16. THEMATIC CATEGORY

17. DATE(S) OR PERIOD ca. 1930

18. STYLE OR DESIGN bungalow 22

19. ARCHITECT OR ENGINEER

20. CONTRACTOR OR BUILDER 20 30

21. ORIGINAL USE, IF APPARENT dwelling R1

22. PRESENT USE dwelling 1out

23. OWNERSHIP PUBLIC ( ) PRIVATE (X)

24. OWNER'S NAME AND ADDRESS IF KNOWN

25. OPEN TO PUBLIC ? YES ( ) NO (X)

26. LOCAL CONTACT PERSON OR ORGANIZATION

27. OTHER SURVEYS IN WHICH INCLUDED

28. NO. OF STORIES 1½

29. BASEMENT ? YES (X) NO ( )

30. FOUNDATION MATERIAL concrete

31. WALL CONSTRUCTION wood frame

32. ROOF TYPE AND MATERIAL gable, asphalt DR

33. NO. OF BAYS FRONT 3 SIDE 3

34. WALL TREATMENT asbestos

35. PLAN SHAPE rect.

36. CHANGES (EXPLAIN IN NO. 42) ADDITION ( ) ALTERED (X) MOVED ( )

37. CONDITION INTERIOR _____ EXTERIOR good

38. PRESERVATION UNDERWAY ? YES ( ) NO (X)

39. ENDANGERED ? BY WHAT ? YES ( ) NO (X)

40. VISIBLE FROM PUBLIC ROAD ? YES (X) NO ( )

41. DISTANCE FROM AND FRONTAGE ON ROAD

42. FURTHER DESCRIPTION OF IMPORTANT FEATURES

See continuation sheet.

PHOTO MUST BE PROVIDED

43. HISTORY AND SIGNIFICANCE

See continuation sheet.

44. DESCRIPTION OF ENVIRONMENT AND OUTBUILDINGS

House is located in an urban neighborhood. At the rear is a wood frame, gable roof, one bay garage.

45. SOURCES OF INFORMATION

1926 Sanborn Map

46. PREPARED BY Betz/Thomason

47. ORGANIZATION Thomason & Assoc.

48. DATE 6/21/91

49. REVISION DATE(S)

RETURN THIS FORM WHEN COMPLETED TO: OFFICE OF HISTORIC PRESERVATION
P.O. BOX 176
JEFFERSON CITY, MISSOURI 65102
PH. 314-751-5365

IF ADDITIONAL SPACE IS NEEDED, ATTACH SEPARATE SHEET(S) TO THIS FORM

1 NO. 694

2 COUNTY Franklin

4 PRESENT LOCAL NAME(S) OR DESIGNATION(S)

5 OTHER NAME(S)

6 TOWNSHIP 44N

RANGE 1W

SECTION 22

Sketch map of location Site No. _____

Section _____ Township _____ Range _____

Indicate the chief topographical features, such as streams and elevations. Also indicate houses and roads. Indicate the site location by enclosing the site area with dotted line. Note scale of map and portion of section included in sketch map. Include drawings, photographs, etc. on additional pages.

Indicate part of section included in sketch map.



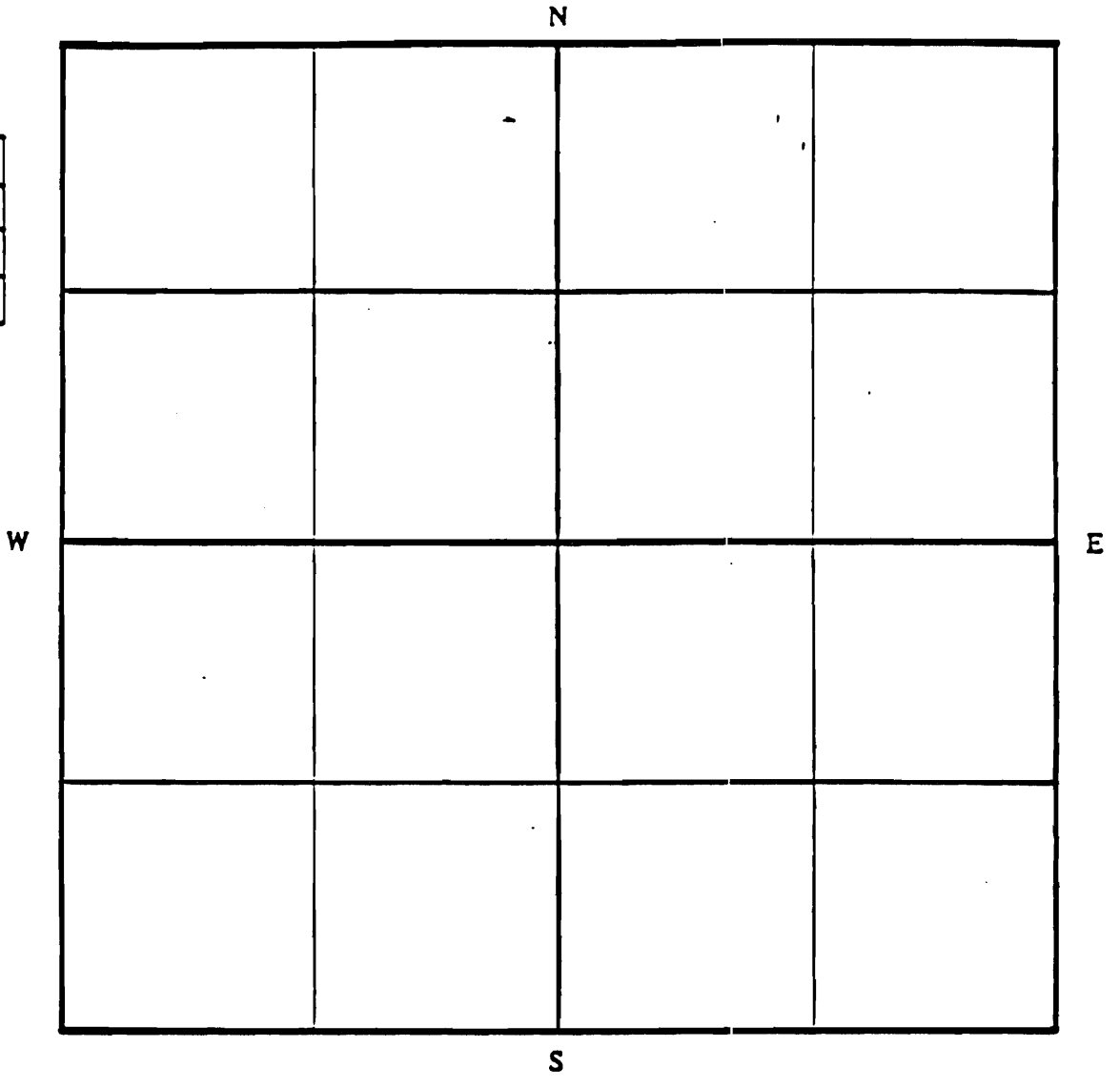

Notes:

THIS IS PROBABLY THE ONE MOST IMPORTANT PART OF THIS DATA FORM!

Please Attach **a copy of a topographic map with the site marked on it.**

Site Number: 694 (continued)

42. The dwelling is a ca. 1930, 1 1/2-story wood frame Bungalow with a concrete foundation, asbestos shingles, and a gable roof of asphalt shingles. The front has 3 bays and the side has 3 bays. An extended bay is on the south facade. On the main facade is a full porch with a shed roof of asphalt shingles, square brick piers, and a wrought iron railing. The main entrance is a multi-light glass and wood door. The windows are 1/1 wood sash. A shed roof dormer with 3 windows is on the west facade. There is a central interior wall brick chimney.

43. This dwelling is part of the residential development surrounding the Roberts, Johnson and Rand Shoe Factory, established 1907. Nothing is shown on this lot on the 1926 Sanborn map. This lot is not shown on the earlier Sanborn maps. This lot was probably part of the land bought and sold between November 1906 and March 1907 to raise the $35,000 incentive for the shoe factory development. It had previously been part of the Elijah McLean estate.



MISSOURI OFFICE OF HISTORIC PRESERVATION

ARCHITECTURAL/HISTORIC INVENTORY SURVEY FORM

FR-AS-003-482

1. NO. 699

2. COUNTY Franklin

3. LOCATION OF NEGATIVES

4. PRESENT LOCAL NAME(S) OR DESIGNATION(S)

5. OTHER NAME(S)

6. SPECIFIC LEGAL LOCATION TOWNSHIP 44N RANGE 1W SECTION 22

IF CITY OR TOWN, STREET ADDRESS 327 Rand St.

7. CITY OR TOWN IF RURAL, VICINITY Washington

8. DESCRIPTION OF LOCATION

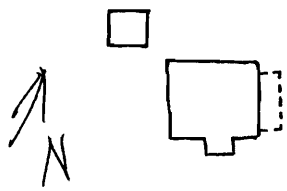

9. COORDINATES UTM

LAT

LONG

10. SITE ( ) STRUCTURE ( )
BUILDING (X) OBJECT ( )

11. ON NATIONAL REGISTER? YES ( ) NO (X)

12. IS IT ELIGIBLE? YES (X) NO ( )

13. PART OF ESTAB. HIST. DISTRICT? YES ( ) NO (X)

14. DISTRICT POTENTIAL? YES (X) NO ( )

15. NAME OF ESTABLISHED DISTRICT

16. THEMATIC CATEGORY

17. DATE(S) OR PERIOD ca. 1920

18. STYLE OR DESIGN open gable 18

19. ARCHITECT OR ENGINEER

20. CONTRACTOR OR BUILDER 21 26

21. ORIGINAL USE, IF APPARENT dwelling TQ

22. PRESENT USE dwelling 10U+

23. OWNERSHIP PUBLIC ( ) PRIVATE (X)

24. OWNER'S NAME AND ADDRESS IF KNOWN

25. OPEN TO PUBLIC? YES ( ) NO (X)

26. LOCAL CONTACT PERSON OR ORGANIZATION

27. OTHER SURVEYS IN WHICH INCLUDED

28. NO. OF STORIES 1½

29. BASEMENT? YES (X) NO ( )

30. FOUNDATION MATERIAL concrete

31. WALL CONSTRUCTION wood frame

32. ROOF TYPE AND MATERIAL gable, asphalt DR

33. NO. OF BAYS FRONT 3 SIDE 4

34. WALL TREATMENT asbestos

35. PLAN SHAPE rect.

36. CHANGES (EXPLAIN IN NO. 42) ADDITION ( ) ALTERED (X) MOVED ( )

37. CONDITION INTERIOR _____ EXTERIOR good

38. PRESERVATION UNDERWAY? YES ( ) NO (X)

39. ENDANGERED? BY WHAT? YES ( ) NO (X)

40. VISIBLE FROM PUBLIC ROAD? YES (X) NO ( )

41. DISTANCE FROM AND FRONTAGE ON ROAD

42. FURTHER DESCRIPTION OF IMPORTANT FEATURES

See continuation sheet.

PHOTO MUST BE PROVIDED

43. HISTORY AND SIGNIFICANCE

See continuation sheet.

44. DESCRIPTION OF ENVIRONMENT AND OUTBUILDINGS

House is located in an urban neighborhood. At the rear is a wood frame, gable roof, one bay garage.

45. SOURCES OF INFORMATION

1926 Sanborn Map

46. PREPARED BY Betz/Thomason

47. ORGANIZATION Thomason & Assoc.

48. DATE 6/21/91

49. REVISION DATE(S)

RETURN THIS FORM WHEN COMPLETED TO: OFFICE OF HISTORIC PRESERVATION
P.O. BOX 176
JEFFERSON CITY, MISSOURI 65102
PH. 314-751-5365

IF ADDITIONAL SPACE IS NEEDED, ATTACH SEPARATE SHEET(S) TO THIS FORM

1 NO. 699

2 COUNTY Franklin

4 PRESENT LOCAL NAME(S) OR DESIGNATION(S)

5 OTHER NAME(S)

6 TOWNSHIP 44N

RANGE 1W

SECTION 22

Sketch map of location Site No. _____

Section _____ Township _____ Range _____

Indicate the chief topographical features, such as streams and elevations. Also indicate houses and roads. Indicate the site location by enclosing the site area with dotted line. Note scale of map and portion of section included in sketch map. Include drawings, photographs, etc. on additional pages.

Indicate part of section included in sketch map.

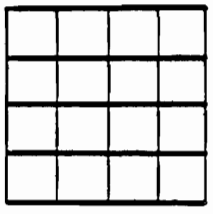

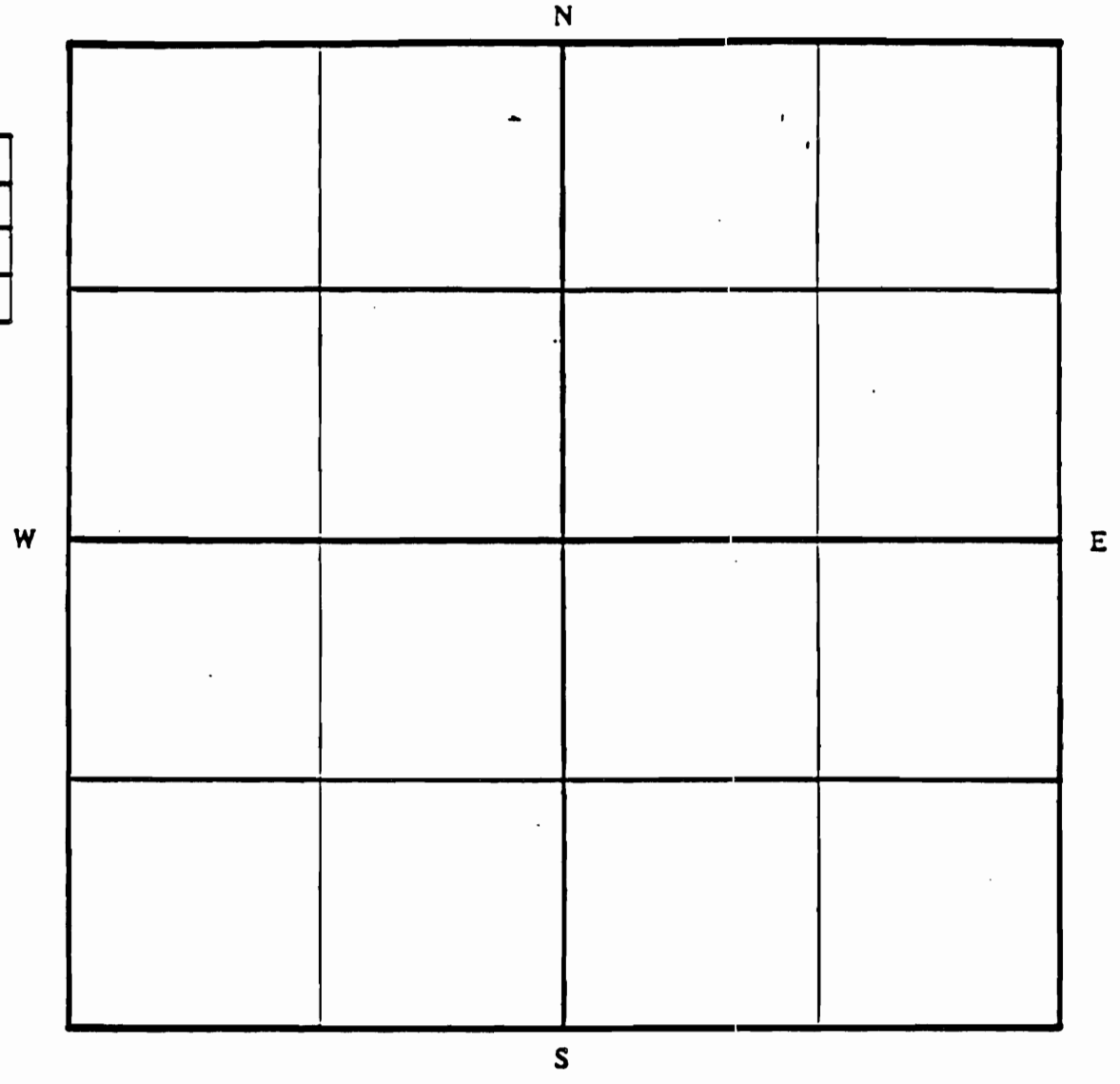

Notes:

THIS IS PROBABLY THE ONE MOST IMPORTANT PART OF THIS DATA FORM!

Please Attach **a copy of a topographic map with the site marked on it.**

42. The dwelling is a ca. 1920, 1 1/2-story wood frame Open Gable plan with a concrete foundation, asbestos shingles, and a gable roof of asphalt shingles. The front has 3 bays and the side has 4 bays. On the south facade is a bay window. On the main facade is a 3/4 porch with a hipped roof of asphalt shingles, square wood columns with recessed panels, and a solid wood railing. The main entrance is a multi-light glass and wood door. The windows are 4/1 wood sash. Shed roof dormers with 2 windows are on the south and north facades. There is an interior wall brick chimney on the north facade.

43. This dwelling is part of the residential development surrounding the Roberts, Johnson and Rand Shoe Factory, established 1907. A 1 1/2-story wood frame dwelling is shown on this lot (with a 317 Rand Street address) on the 1926 Sanborn map. This lot is not shown on the earlier Sanborn maps. This lot was probably part of the land bought and sold between November 1906 and March 1907 to raise the $35,000 incentive for the shoe factory development. It had previously been part of the Elijah McLean estate.



MISSOURI OFFICE OF HISTORIC PRESERVATION

ARCHITECTURAL/HISTORIC INVENTORY SURVEY FORM

FR-AS-003-483

1. NO. 695

2. COUNTY Franklin

3. LOCATION OF NEGATIVES

4. PRESENT LOCAL NAME(S) OR DESIGNATION(S)

5. OTHER NAME(S)

6. SPECIFIC LEGAL LOCATION TOWNSHIP 44N RANGE 1W SECTION 22

IF CITY OR TOWN, STREET ADDRESS 328 Rand St.

7. CITY OR TOWN IF RURAL, VICINITY Washington

8. DESCRIPTION OF LOCATION

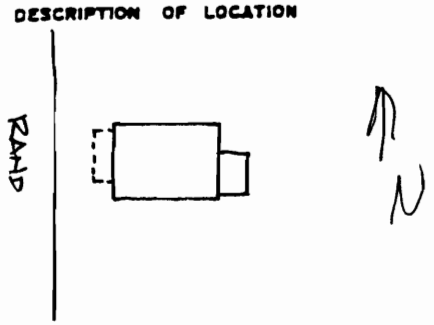

9. COORDINATES UTM
LAT
LONG

10. SITE ( ) STRUCTURE ( )
BUILDING (X) OBJECT ( )

11. ON NATIONAL REGISTER ? YES ( ) NO (X)

12. IS IT ELIGIBLE ? YES (X) NO ( )

13. PART OF ESTAB. HIST. DISTRICT ? YES ( ) NO (X)

14. DISTRICT POTENTIAL ? YES (X) NO ( )

15. NAME OF ESTABLISHED DISTRICT

16. THEMATIC CATEGORY

17. DATE(S) OR PERIOD ca. 1915

18. STYLE OR DESIGN pyramid square II

19. ARCHITECT OR ENGINEER

20. CONTRACTOR OR BUILDER 20

21. ORIGINAL USE, IF APPARENT dwelling TQ

22. PRESENT USE dwelling

23. OWNERSHIP PUBLIC ( ) PRIVATE (X)

24. OWNER'S NAME AND ADDRESS IF KNOWN

25. OPEN TO PUBLIC ? YES ( ) NO (X)

26. LOCAL CONTACT PERSON OR ORGANIZATION

27. OTHER SURVEYS IN WHICH INCLUDED

28. NO. OF STORIES 1½

29. BASEMENT ? YES (X) NO ( )

30. FOUNDATION MATERIAL stone

31. WALL CONSTRUCTION wood frame

32. ROOF TYPE AND MATERIAL hipped, asphalt DR

33. NO. OF BAYS FRONT 3 SIDE 2

34. WALL TREATMENT asbestos

35. PLAN SHAPE square

36. CHANGES (EXPLAIN IN NO. 42) ADDITION ( ) ALTERED (X) MOVED ( )

37. CONDITION INTERIOR _____ EXTERIOR good

38. PRESERVATION UNDERWAY ? YES ( ) NO (X)

39. ENDANGERED ? BY WHAT ? YES ( ) NO (X)

40. VISIBLE FROM PUBLIC ROAD ? YES (X) NO ( )

41. DISTANCE FROM AND FRONTAGE ON ROAD

42. FURTHER DESCRIPTION OF IMPORTANT FEATURES

See continuation sheet.

PHOTO MUST BE PROVIDED

43. HISTORY AND SIGNIFICANCE

See continuation sheet.

44. DESCRIPTION OF ENVIRONMENT AND OUTBUILDINGS

House is located in an urban neighborhood. There are no outbuildings.

45. SOURCES OF INFORMATION

1926 Sanborn Map

46. PREPARED BY Betz/Thomason

47. ORGANIZATION Thomason & Assoc.

48. DATE 6/21/91

49. REVISION DATE(S)

RETURN THIS FORM WHEN COMPLETED TO: OFFICE OF HISTORIC PRESERVATION
P.O. BOX 176
JEFFERSON CITY, MISSOURI 65102
PH. 314-751-5365

IF ADDITIONAL SPACE IS NEEDED, ATTACH SEPARATE SHEET(S) TO THIS FORM

1 NO. 695
2. COUNTY Franklin
4. PRESENT LOCAL NAME(S) OR DESIGNATION(S)
5. OTHER NAME(S)
6. TOWNSHIP 44N
RANGE 1W
SECTION 22

Sketch map of location Site No. _____

Section _____ Township _____ Range _____

Indicate the chief topographical features, such as streams and elevations. Also indicate houses and roads. Indicate the site location by enclosing the site area with dotted line. Note scale of map and portion of section included in sketch map. Include drawings, photographs, etc. on additional pages.

Indicate part of section included in sketch map.



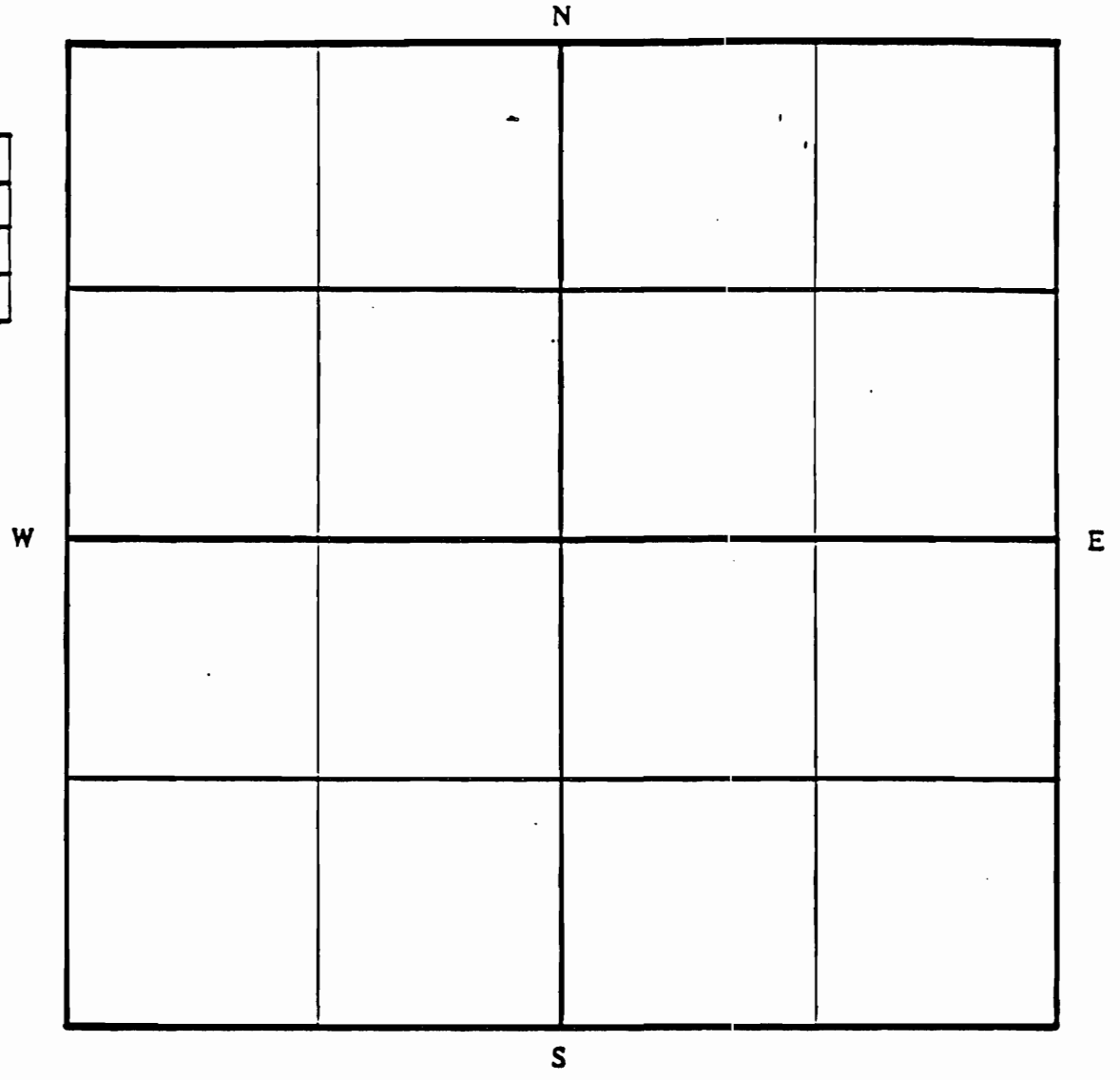

Notes:

THIS IS PROBABLY THE ONE MOST IMPORTANT PART OF THIS DATA FORM!

Please Attach **a copy of a topographic map with the site marked on it.**

42. The dwelling is a ca. 1915, 1 1/2-story wood frame Pyramid Square plan with a stone foundation, asbestos shingles, and a hipped roof of asphalt shingles. The front has 3 bays and the side has 2 bays. On the main facade is a 3/4 porch with a shed roof of asphalt shingles, wood Tuscan columns, and an open railing with square wood balusters. The main entrance is a single light glass and wood door with a single light transom. The windows are 1/1 wood sash. A hipped roof dormer with 2 windows and an awning is on the west facade. There are interior wall brick chimneys on the south and north facades.

43. This dwelling is part of the residential development surrounding the Roberts, Johnson and Rand Shoe Factory, established 1907. A 1 1/2-story wood frame dwelling is shown on this lot on the 1926 Sanborn map. This lot is not shown on the earlier Sanborn maps. This lot was probably part of the land bought and sold between November 1906 and March 1907 to raise the $35,000 incentive for the shoe factory development. It had previously been part of the Elijah McLean estate.



MISSOURI OFFICE OF HISTORIC PRESERVATION

ARCHITECTURAL/HISTORIC INVENTORY SURVEY FORM

FR-AS-003-484

1. NO. 696
2. COUNTY Franklin
3. LOCATION OF NEGATIVES
4. PRESENT LOCAL NAME(S) OR DESIGNATION(S)
5. OTHER NAME(S)

6. SPECIFIC LEGAL LOCATION TOWNSHIP 44N RANGE 1W SECTION 22
IF CITY OR TOWN, STREET ADDRESS 330 Rand St.
7. CITY OR TOWN IF RURAL, VICINITY Washington
8. DESCRIPTION OF LOCATION

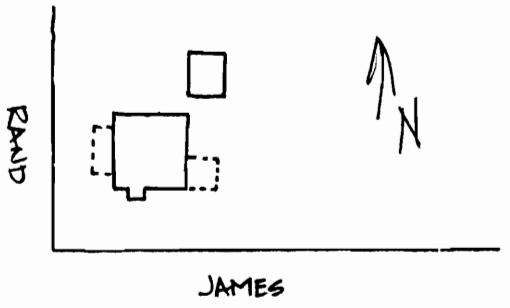

9. COORDINATES UTM
LAT
LONG
10. SITE ( ) STRUCTURE ( ) BUILDING (X) OBJECT ( )
11. ON NATIONAL REGISTER ? YES ( ) NO (X)
12. IS IT ELIGIBLE ? YES (X) NO ( )
13. PART OF ESTAB. HIST. DISTRICT ? YES ( ) NO (X)
14. DISTRICT POTENTIAL ? YES (X) NO ( )
15. NAME OF ESTABLISHED DISTRICT

16. THEMATIC CATEGORY
17. DATE(S) OR PERIOD ca. 1930
18. STYLE OR DESIGN bungalow
19. ARCHITECT OR ENGINEER
20. CONTRACTOR OR BUILDER
21. ORIGINAL USE, IF APPARENT dwelling TQ
22. PRESENT USE dwelling 1 out
23. OWNERSHIP PUBLIC ( ) PRIVATE (X)
24. OWNER'S NAME AND ADDRESS IF KNOWN
25. OPEN TO PUBLIC ? YES ( ) NO (X)
26. LOCAL CONTACT PERSON OR ORGANIZATION
27. OTHER SURVEYS IN WHICH INCLUDED

28. NO. OF STORIES 1½
29. BASEMENT ? YES (X) NO ( )
30. FOUNDATION MATERIAL concrete
31. WALL CONSTRUCTION wood frame
32. ROOF TYPE AND MATERIAL gable, asphalt DR
33. NO. OF BAYS FRONT 3 SIDE 3
34. WALL TREATMENT vinyl siding
35. PLAN SHAPE rect.
36. CHANGES (EXPLAIN IN NO. 42) ADDITION ( ) ALTERED (X) MOVED ( )
37. CONDITION INTERIOR _____ EXTERIOR good
38. PRESERVATION UNDERWAY ? YES ( ) NO (X)
39. ENDANGERED ? BY WHAT ? YES ( ) NO (X)
40. VISIBLE FROM PUBLIC ROAD ? YES (X) NO ( )
41. DISTANCE FROM AND FRONTAGE ON ROAD

42. FURTHER DESCRIPTION OF IMPORTANT FEATURES

See continuation sheet.

PHOTO MUST BE PROVIDED

43. HISTORY AND SIGNIFICANCE

See continuation sheet.

44. DESCRIPTION OF ENVIRONMENT AND OUTBUILDINGS

House is located in an urban neighborhood. At the rear is a wood frame, gable roof, one bay garage.

45. SOURCES OF INFORMATION
1926 Sanborn Map

46. PREPARED BY Betz/Thomason
47. ORGANIZATION Thomason & Assoc.
48. DATE 6/21/91
49. REVISION DATE(S)

RETURN THIS FORM WHEN COMPLETED TO: OFFICE OF HISTORIC PRESERVATION
P.O. BOX 176
JEFFERSON CITY, MISSOURI 65102
PH. 314-751-5365

IF ADDITIONAL SPACE IS NEEDED, ATTACH SEPARATE SHEET(S) TO THIS FORM

1. NO. 696
2. COUNTY Franklin
3. OTHER NAME(S)
4. PRESENT LOCAL NAME(S) OR DESIGNATION(S)
5. OTHER NAME(S)
6. TOWNSHIP 44N
RANGE 1W
SECTION 22

Sketch map of location Site No. _____

Section _____ Township _____ Range _____

Indicate the chief topographical features, such as streams and elevations. Also indicate houses and roads. Indicate the site location by enclosing the site area with dotted line. Note scale of map and portion of section included in sketch map. Include drawings, photographs, etc. on additional pages.

Indicate part of section included in sketch map.

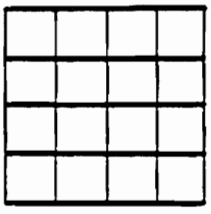



Notes:

THIS IS PROBABLY THE ONE MOST IMPORTANT PART OF THIS DATA FORM!

Please Attach **a copy of a topographic map with the site marked on it.**

42. The dwelling is a ca. 1930, 1 1/2-story wood frame Bungalow with a concrete foundation, vinyl siding, and a gable roof of asphalt shingles. The front has 3 bays and the side has 3 bays. A bay window is on the south facade. On the main facade is a 3/4 porch with a shed roof of asphalt shingles, tapered wood columns on brick piers, and a wrought iron railing. The main entrance is a multi-light glass and wood door. The windows are 1/1 wood sash. A gable roof dormer with 3 windows is on the west facade. There is a central interior wall brick chimney. On the east facade is a modern wood deck.

43. This dwelling is part of the residential development surrounding the Roberts, Johnson and Rand Shoe Factory, established 1907. Nothing is shown on this lot on the 1926 Sanborn map. This lot is not shown on the earlier Sanborn maps. This lot was probably part of the land bought and sold between November 1906 and March 1907 to raise the $35,000 incentive for the shoe factory development. It had previously been part of the Elijah McLean estate.



MISSOURI OFFICE OF HISTORIC PRESERVATION

ARCHITECTURAL/HISTORIC INVENTORY SURVEY FORM

FR-AS-003-485

1. NO. 698

2. COUNTY Franklin

3. LOCATION OF NEGATIVES

4. PRESENT LOCAL NAME(S) OR DESIGNATION(S)

5. OTHER NAME(S)

6. SPECIFIC LEGAL LOCATION TOWNSHIP 44N RANGE 1W SECTION 22

IF CITY OR TOWN, STREET ADDRESS 333 Rand St.

7. CITY OR TOWN IF RURAL, VICINITY Washington

8. DESCRIPTION OF LOCATION

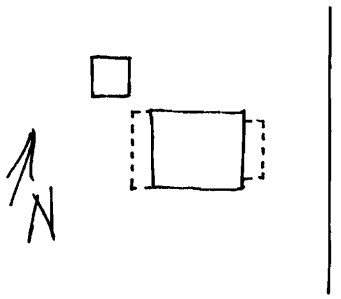

9. COORDINATES UTM

LAT

LONG

10. SITE ( ) STRUCTURE ( )
BUILDING (X) OBJECT ( )

11. ON NATIONAL REGISTER ? YES ( ) NO (X)

12. IS IT ELIGIBLE ? YES (X) NO ( )

13. PART OF ESTAB. HIST. DISTRICT ? YES ( ) NO (X)

14. DISTRICT POTENTIAL ? YES (X) NO ( )

15. NAME OF ESTABLISHED DISTRICT

16. THEMATIC CATEGORY

17. DATE(S) OR PERIOD ca. 1915

18. STYLE OR DESIGN open gable 18

19. ARCHITECT OR ENGINEER

20. CONTRACTOR OR BUILDER

21. ORIGINAL USE, IF APPARENT dwelling TQ

22. PRESENT USE dwelling 1out

23. OWNERSHIP PUBLIC ( ) PRIVATE (X)

24. OWNER'S NAME AND ADDRESS IF KNOWN

25. OPEN TO PUBLIC ? YES ( ) NO (X)

26. LOCAL CONTACT PERSON OR ORGANIZATION

27. OTHER SURVEYS IN WHICH INCLUDED

28. NO. OF STORIES 1½

29. BASEMENT ? YES (X) NO ( )

30. FOUNDATION MATERIAL concrete

31. WALL CONSTRUCTION wood frame

32. ROOF TYPE AND MATERIAL gable, asphalt DR

33. NO. OF BAYS FRONT 3 SIDE 3

34. WALL TREATMENT aluminum siding

35. PLAN SHAPE rect.

36. CHANGES (EXPLAIN IN NO. 42) ADDITION ( ) ALTERED (X) MOVED ( )

37. CONDITION INTERIOR _____ EXTERIOR good

38. PRESERVATION UNDERWAY ? YES ( ) NO (X)

39. ENDANGERED ? BY WHAT ? YES ( ) NO (X)

40. VISIBLE FROM PUBLIC ROAD ? YES (X) NO ( )

41. DISTANCE FROM AND FRONTAGE ON ROAD

42. FURTHER DESCRIPTION OF IMPORTANT FEATURES

See continuation sheet.

PHOTO MUST BE PROVIDED

43. HISTORY AND SIGNIFICANCE

See continuation sheet.

44. DESCRIPTION OF ENVIRONMENT AND OUTBUILDINGS

House is located in an urban neighborhood. At the rear is a wood frame, gable roof garage.

45. SOURCES OF INFORMATION

1926 Sanborn Map, 1915 Water Works Improvements Map

46. PREPARED BY Betz/Thomason

47. ORGANIZATION Thomason & Assoc.

48. DATE 6/21/91

49. REVISION DATE(S)

RETURN THIS FORM WHEN COMPLETED TO: OFFICE OF HISTORIC PRESERVATION
P.O. BOX 176
JEFFERSON CITY, MISSOURI 65102
PH. 314-751-5365

IF ADDITIONAL SPACE IS NEEDED, ATTACH SEPARATE SHEET(S) TO THIS FORM

1 NO. 698

2 COUNTY Franklin

3 LOCATION OF NEGATIVES

4 PRESENT LOCAL NAME(S) OR DESIGNATION(S)

5 OTHER NAME(S)

6 TOWNSHIP 44N

RANGE 1W

SECTION 22

Sketch map of location Site No. _____

Section _____ Township _____ Range _____

Indicate the chief topographical features, such as streams and elevations. Also indicate houses and roads. Indicate the site location by enclosing the site area with dotted line. Note scale of map and portion of section included in sketch map. Include drawings, photographs, etc. on additional pages.

Indicate part of section included in sketch map.



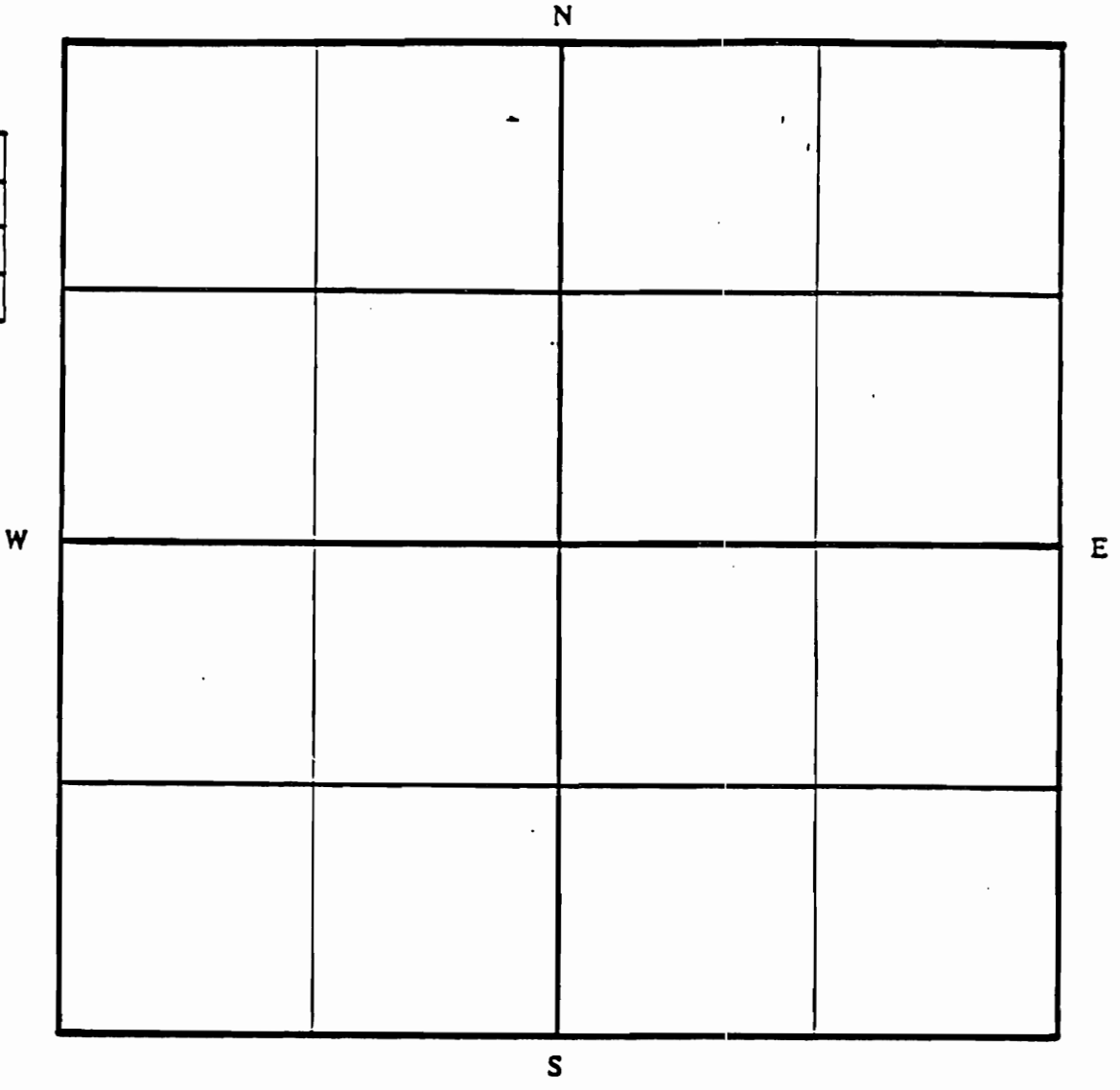

Notes:

THIS IS PROBABLY THE ONE MOST IMPORTANT PART OF THIS DATA FORM!

Please Attach **a copy of a topographic map with the site marked on it.**

Site Number: 698 (continued)

42. The dwelling is a ca. 1915, 1 1/2-story wood frame Open Gable plan with a concrete foundation, aluminum siding, and a gable roof of asphalt shingles. The front has 3 bays and the side has 3 bays. On the main facade is a 3/4 porch with a hipped roof of asphalt shingles, newer square wood columns, and an open railing with square wood balusters. The main entrance is a multi-light glass and wood door. The windows are vertical 5/1 and vertical 4/1 wood sash and 1/1 aluminum sash. Shed roof dormers with 2 windows are on the south and north facades. On the west facade is a 1-story full width porch with shed roof and square wood columns.

43. This dwelling is part of the residential development surrounding the Roberts, Johnson and Rand Shoe Factory, established 1907. A 1 1/2-story wood frame dwelling is shown on this lot (with a 319 Rand Street address) on the 1926 Sanborn map. This lot is not shown on the earlier Sanborn maps. This lot was probably part of the land bought and sold between November 1906 and March 1907 to raise the $35,000 incentive for the shoe factory development. It had previously been part of the Elijah McLean estate. A building is shown at this location on the 1915 Water Works Improvements Map.



MISSOURI OFFICE OF HISTORIC PRESERVATION

ARCHITECTURAL/HISTORIC INVENTORY SURVEY FORM

FR-AS-003-486

1. NO. 697

2. COUNTY Franklin

3. LOCATION OF NEGATIVES

4. PRESENT LOCAL NAME(S) OR DESIGNATION(S)

5. OTHER NAME(S)

6. SPECIFIC LEGAL LOCATION TOWNSHIP 44N RANGE 1W SECTION 22

IF CITY OR TOWN, STREET ADDRESS 335 Rand St.

7. CITY OR TOWN IF RURAL, VICINITY Washington

8. DESCRIPTION OF LOCATION

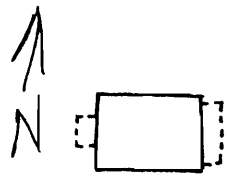

JAMES

9. COORDINATES UTM
LAT
LONG

10. SITE ( ) STRUCTURE ( )
BUILDING (X) OBJECT ( )

11. ON NATIONAL REGISTER? YES ( ) NO (X)

12. IS IT ELIGIBLE? YES (X) NO ( )

13. PART OF ESTAB. HIST. DISTRICT? YES ( ) NO (X)

14. DISTRICT POTENTIAL? YES (X) NO ( )

15. NAME OF ESTABLISHED DISTRICT

16. THEMATIC CATEGORY

17. DATE(S) OR PERIOD ca. 1920

18. STYLE OR DESIGN open gable 18

19. ARCHITECT OR ENGINEER

20. CONTRACTOR OR BUILDER 20

21. ORIGINAL USE, IF APPARENT dwelling FW

22. PRESENT USE dwelling

23. OWNERSHIP PUBLIC ( ) PRIVATE (X)

24. OWNER'S NAME AND ADDRESS IF KNOWN

25. OPEN TO PUBLIC? YES ( ) NO (X)

26. LOCAL CONTACT PERSON OR ORGANIZATION

27. OTHER SURVEYS IN WHICH INCLUDED

28. NO. OF STORIES 1½

29. BASEMENT? YES (X) NO ( )

30. FOUNDATION MATERIAL concrete

31. WALL CONSTRUCTION wood frame

32. ROOF TYPE AND MATERIAL gable, asphalt DR

33. NO. OF BAYS FRONT 3 SIDE 3

34. WALL TREATMENT brick veneer

35. PLAN SHAPE rect.

36. CHANGES (EXPLAIN IN NO. 42) ADDITION ( ) ALTERED (X) MOVED ( )

37. CONDITION INTERIOR _____ EXTERIOR good

38. PRESERVATION UNDERWAY? YES ( ) NO (X)

39. ENDANGERED? BY WHAT? YES ( ) NO (X)

40. VISIBLE FROM PUBLIC ROAD? YES (X) NO ( )

41. DISTANCE FROM AND FRONTAGE ON ROAD

42. FURTHER DESCRIPTION OF IMPORTANT FEATURES

See continuation sheet.

PHOTO MUST BE PROVIDED

43. HISTORY AND SIGNIFICANCE

See continuation sheet.

44. DESCRIPTION OF ENVIRONMENT AND OUTBUILDINGS

House is located in an urban neighborhood. There are no outbuildings.

45. SOURCES OF INFORMATION

1926 Sanborn Map

46. PREPARED BY Betz/Thomason

47. ORGANIZATION Thomason & Assoc.

48. DATE 6/21/91

49. REVISION DATE(S)

RETURN THIS FORM WHEN COMPLETED TO: OFFICE OF HISTORIC PRESERVATION
P.O. BOX 176
JEFFERSON CITY, MISSOURI 65102
PH. 314-751-5365

IF ADDITIONAL SPACE IS NEEDED, ATTACH SEPARATE SHEET(S) TO THIS FORM

1. NO. 697
2. COUNTY Franklin
3. PRESENT LOCAL NAME(S) OR DESIGNATION(S)
4. OTHER NAME(S)
5. TOWNSHIP 44N
6. RANGE 1W
7. SECTION 22

Sketch map of location Site No. _____

Section _____ Township _____ Range _____

Indicate the chief topographical features, such as streams and elevations. Also indicate houses and roads. Indicate the site location by enclosing the site area with dotted line. Note scale of map and portion of section included in sketch map. Include drawings, photographs, etc. on additional pages.

Indicate part of section included in sketch map.



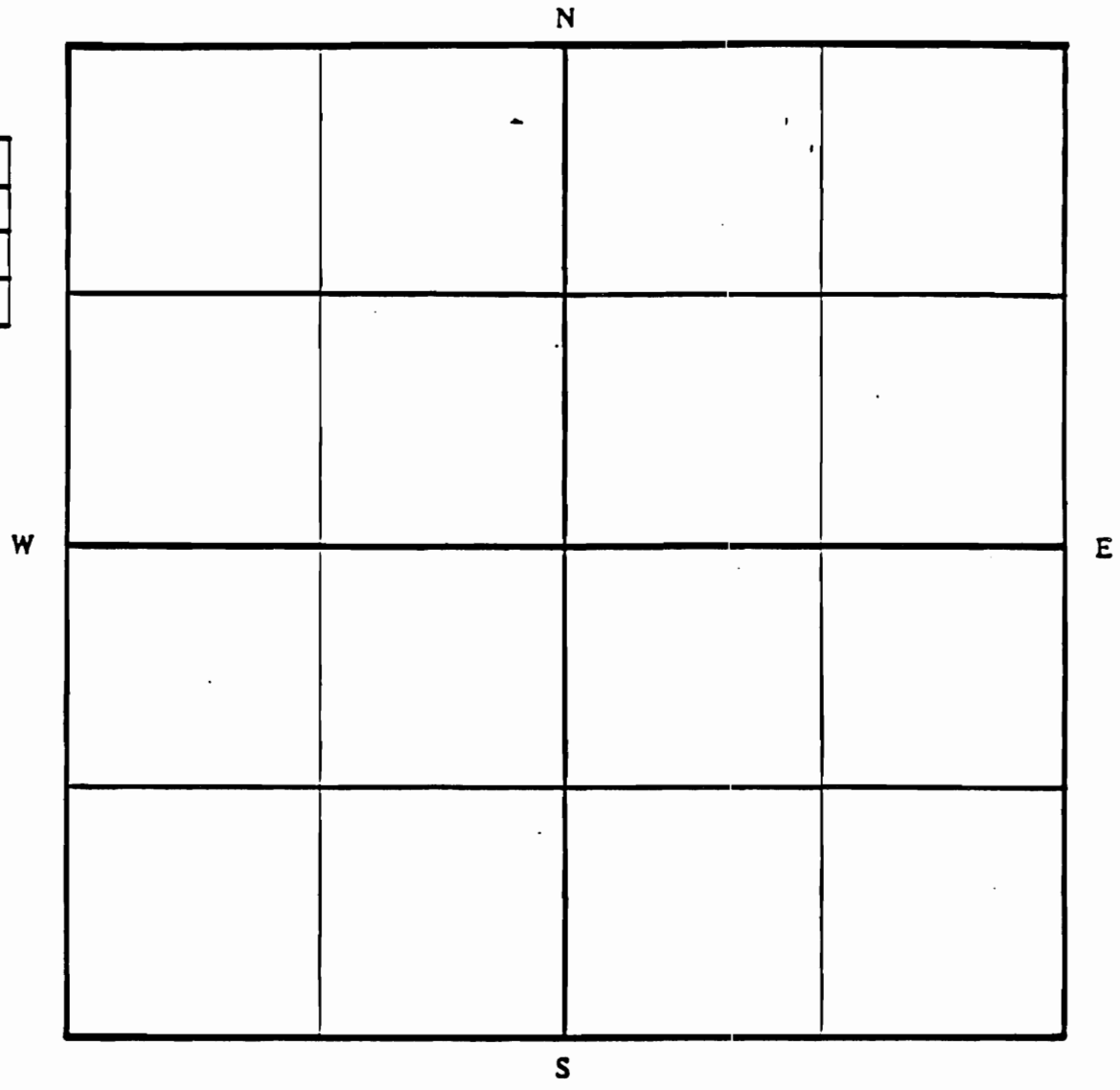

Notes:

THIS IS PROBABLY THE ONE MOST IMPORTANT PART OF THIS DATA FORM!

Please Attach **a copy of a topographic map with the site marked on it.**

42. The dwelling is a ca. 1920, 1 1/2-story wood frame Open Gable plan with a concrete foundation, brick veneer, and a gable roof of asphalt shingles. The front has 3 bays and the side has 3 bays. On the main facade is a 3/4 porch with a hipped roof of asphalt shingles, square wood columns, and an open railing with square wood balusters. The main entrance is a multi-light glass and wood door. The windows are vertical 5/1, vertical 4/1, and vertical 3/1 wood sash with header course sills. Shed roof dormers with 2 windows are on the south and north facades. There is a central interior wall brick chimney. On the west facade is a small 1-story porch with shed roof.

43. This dwelling is part of the residential development surrounding the Roberts, Johnson and Rand Shoe Factory, established 1907. A 1 1/2-story masonry dwelling is shown on this lot (with a 321 Rand Street address) on the 1926 Sanborn map. This lot is not shown on the earlier Sanborn maps. This lot was probably part of the land bought and sold between November 1906 and March 1907 to raise the $35,000 incentive for the shoe factory development. It had previously been part of the Elijah McLean estate.



MISSOURI OFFICE OF HISTORIC PRESERVATION

ARCHITECTURAL/HISTORIC INVENTORY SURVEY FORM

FR-AS-003-487

1. NO. 759

2. COUNTY Franklin

3. LOCATION OF NEGATIVES

4. PRESENT LOCAL NAME(S) OR DESIGNATION(S)
Schaefer House

5. OTHER NAME(S)

6. SPECIFIC LEGAL LOCATION
TOWNSHIP 44N RANGE 1W SECTION 23
IF CITY OR TOWN, STREET ADDRESS
2 River Pilot Point

7. CITY OR TOWN IF RURAL, VICINITY
Washington

8. DESCRIPTION OF LOCATION

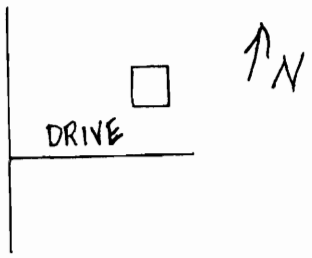

9. COORDINATES UTM
LAT
LONG

10. SITE ( ) STRUCTURE ( )
BUILDING (X) OBJECT ( )

11. ON NATIONAL REGISTER? YES ( ) NO (X)

12. IS IT ELIGIBLE? YES (X) NO ( )

13. PART OF ESTAB. HIST. DISTRICT? YES ( ) NO (X)

14. DISTRICT POTENTIAL? YES ( ) NO (X)

15. NAME OF ESTABLISHED DISTRICT

16. THEMATIC CATEGORY

17. DATE(S) OR PERIOD
ca. 1880

18. STYLE OR DESIGN 90 19

19. ARCHITECT OR ENGINEER

20. CONTRACTOR OR BUILDER 30 20

21. ORIGINAL USE, IF APPARENT
dwelling OB DK

22. PRESENT USE
dwelling BA

23. OWNERSHIP PUBLIC ( ) PRIVATE (X)

24. OWNER'S NAME AND ADDRESS IF KNOWN
Mike and Jo Ann Radetic
2 River Pilot Point

25. OPEN TO PUBLIC? YES ( ) NO (X)

26. LOCAL CONTACT PERSON OR ORGANIZATION

27. OTHER SURVEYS IN WHICH INCLUDED

28. NO. OF STORIES 2½

29. BASEMENT? YES (X) NO ( )

30. FOUNDATION MATERIAL
brick, stone

31. WALL CONSTRUCTION
brick

32. ROOF TYPE AND MATERIAL
gable, wood DR

33. NO. OF BAYS FRONT 3 SIDE 2

34. WALL TREATMENT
brick

35. PLAN SHAPE rect.

36. CHANGES (EXPLAIN IN NO. 42) ADDITION ( ) ALTERED ( ) MOVED ( )

37. CONDITION
INTERIOR
EXTERIOR good

38. PRESERVATION UNDERWAY? YES ( ) NO (X)

39. ENDANGERED? BY WHAT? YES ( ) NO (X)

40. VISIBLE FROM PUBLIC ROAD? YES (X) NO ( )

41. DISTANCE FROM AND FRONTAGE ON ROAD

42. FURTHER DESCRIPTION OF IMPORTANT FEATURES

See continuation sheet.

PHOTO MUST BE PROVIDED

43. HISTORY AND SIGNIFICANCE

See continuation sheet.

44. DESCRIPTION OF ENVIRONMENT AND OUTBUILDINGS
House is located in an urban neighborhood. There are no outbuildings.

45. SOURCES OF INFORMATION

46. PREPARED BY
Betz/Buwalda

47. ORGANIZATION
Thomason & Assoc.

48. DATE 7/14/91

49. REVISION DATE(S)

RETURN THIS FORM WHEN COMPLETED TO: OFFICE OF HISTORIC PRESERVATION
P.O. BOX 176
JEFFERSON CITY, MISSOURI 65102
PH. 314-751-5365

IF ADDITIONAL SPACE IS NEEDED, ATTACH SEPARATE SHEET(S) TO THIS FORM

1. NO. 759
2. COUNTY Franklin
4. PRESENT LOCAL NAME(S) OR DESIGNATION(S) Schaefer House
5. OTHER NAME(S)
6. TOWNSHIP 44N
RANGE 1W
SECTION 23

Sketch map of location Site No. _____

Section _____ Township _____ Range _____

Indicate the chief topographical features, such as streams and elevations. Also indicate houses and roads. Indicate the site location by enclosing the site area with dotted line. Note scale of map and portion of section included in sketch map. Include drawings, photographs, etc. on additional pages.

Indicate part of section included in sketch map.



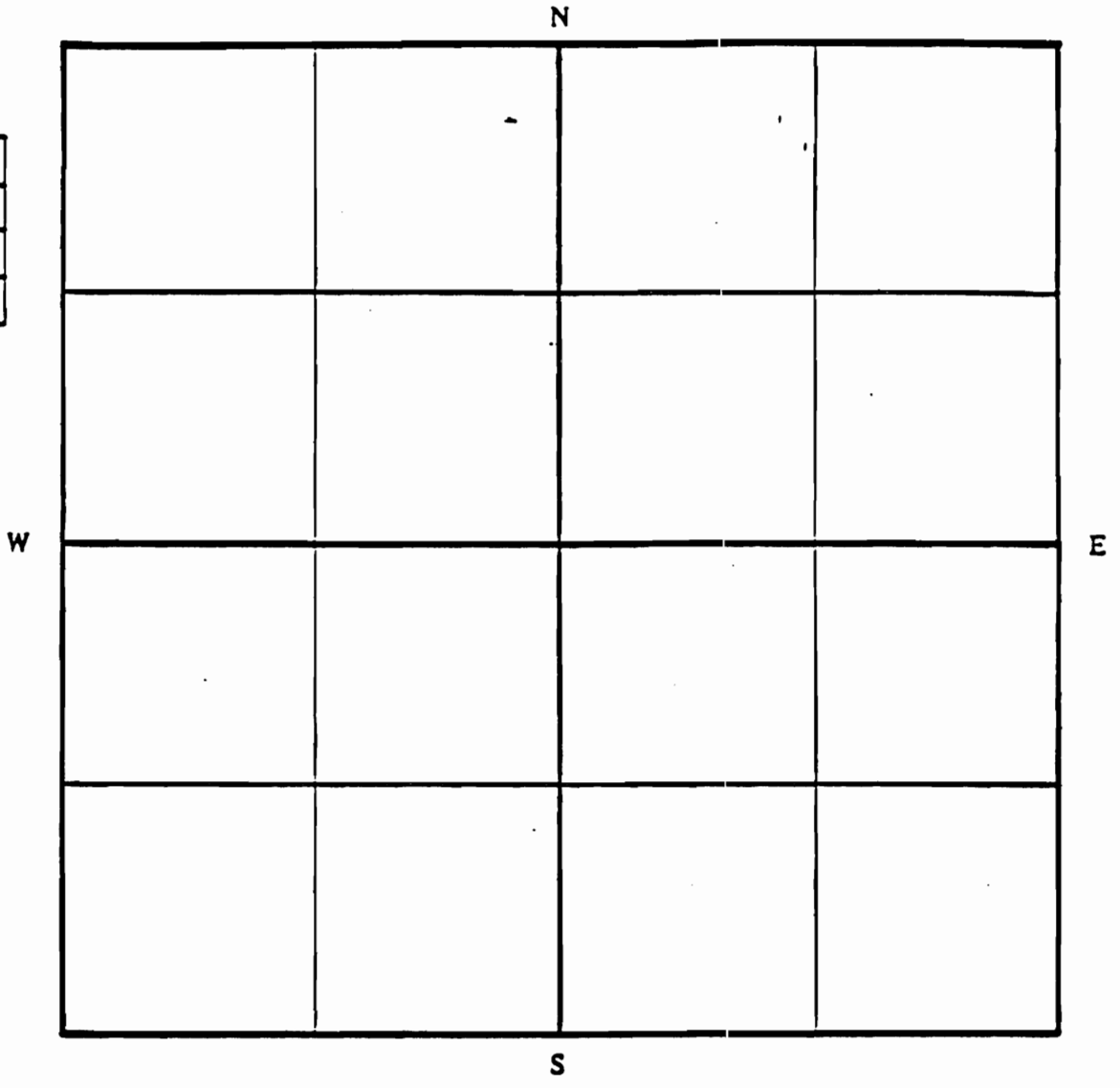

Notes:

THIS IS PROBABLY THE ONE MOST IMPORTANT PART OF THIS DATA FORM!

Please Attach **a copy of a topographic map with the site marked on it.**

Site Number: 759 (Continued)

42. Two-story brick, three bay, side passage plan dwelling. On the main (N) facade is a single bay entry porch built ca. 1980 based upon historic photograph of dwelling. This one-story porch has milled columns and a railing with milled balusters. The main entrance has original double doors of single light glass and wood design. Windows are rectangular 1/1 sash set within segmental arches. The house has a stone foundation, gable roof of wood shingles, and four interior wall brick chimneys. On the south facade is a shed roof one-story porch. At the roofline is brick corbelling and dentils. The interior has its original side passage plan arrangement with grained woodwork, staircase, paneled wood doors and transoms.

43. This dwelling appears to be shown on the city's 1869 map but the interior woodwork is more akin to 1880s designs. Thhis dwelling was owned in the 1880s by John E. Vitt. In 1902, Marianna Vitt who was the widow of William Vitt sold the house to George Sprekelmeyer. In 1912 George Sprekelmeyer sold the property to steamboat captain Louis Schaefer. Schaefer operated the Missouri River ferry at Washington until construction of the bridge in 1936. Schaefer died in 1948 and the dwelling was later occupied by his daughter, Meta Wingfield. The house has been restored during the past decade by present owners Mike and Jo Ann Radetic.

45. Deeds, A History of Washington, Missouri, Owner.



MISSOURI OFFICE OF HISTORIC PRESERVATION

ARCHITECTURAL/HISTORIC INVENTORY SURVEY FORM

FR-AS-003-488

1. NO. 608

2. COUNTY Franklin

3. LOCATION OF NEGATIVES

4. PRESENT LOCAL NAME(S) OR DESIGNATION(S)

5. OTHER NAME(S)

6. SPECIFIC LEGAL LOCATION TOWNSHIP 44N RANGE 1W SECTION 15

IF CITY OR TOWN, STREET ADDRESS 601 Roberts St.

7. CITY OR TOWN IF RURAL, VICINITY Washington

8. DESCRIPTION OF LOCATION

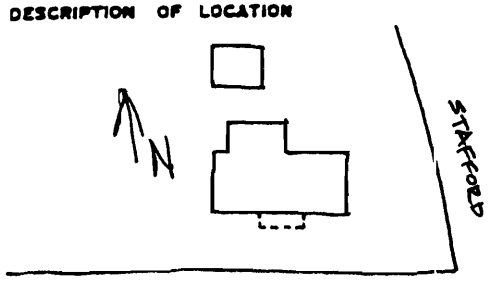

9. COORDINATES UTM

LAT

LONG

10. SITE ( ) STRUCTURE ( )
BUILDING (X) OBJECT ( )

11. ON NATIONAL REGISTER? YES ( ) NO (X)

12. IS IT ELIGIBLE? YES (X) NO ( )

13. PART OF ESTAB. HIST. DISTRICT? YES ( ) NO (X)

14. DISTRICT POTENTIAL? YES (X) NO ( )

15. NAME OF ESTABLISHED DISTRICT

16. THEMATIC CATEGORY

17. DATE(S) OR PERIOD ca. 1930

18. STYLE OR DESIGN I-house 09

19. ARCHITECT OR ENGINEER

20. CONTRACTOR OR BUILDER

21. ORIGINAL USE, IF APPARENT dwelling CB

22. PRESENT USE dwelling

23. OWNERSHIP PUBLIC ( ) PRIVATE (X)

24. OWNER'S NAME AND ADDRESS IF KNOWN

25. OPEN TO PUBLIC? YES ( ) NO (X)

26. LOCAL CONTACT PERSON OR ORGANIZATION

27. OTHER SURVEYS IN WHICH INCLUDED

28. NO. OF STORIES 2

29. BASEMENT? YES (X) NO ( )

30. FOUNDATION MATERIAL concrete

31. WALL CONSTRUCTION wood frame

32. ROOF TYPE AND MATERIAL gable, asphalt

33. NO. OF BAYS FRONT 3 SIDE 1

34. WALL TREATMENT asbestos

35. PLAN SHAPE irregular

36. CHANGES (EXPLAIN IN NO. 42) ADDITION (X) ALTERED (X) MOVED ( )

37. CONDITION INTERIOR _____ EXTERIOR good

38. PRESERVATION UNDERWAY? YES ( ) NO (X)

39. ENDANGERED? BY WHAT? YES ( ) NO (X)

40. VISIBLE FROM PUBLIC ROAD? YES (X) NO ( )

41. DISTANCE FROM AND FRONTAGE ON ROAD

42. FURTHER DESCRIPTION OF IMPORTANT FEATURES

See continuation sheet.

PHOTO MUST BE PROVIDED

43. HISTORY AND SIGNIFICANCE

See continuation sheet.

44. DESCRIPTION OF ENVIRONMENT AND OUTBUILDINGS

House is located on a corner lot in an urban neighborhood. At the rear is a wood frame, gable roof shed.

45. SOURCES OF INFORMATION

1926 Sanborn Map

46. PREPARED BY Betz/Thomason

47. ORGANIZATION Thomason & Assoc.

48. DATE 6/18/91

49. REVISION DATE(S)

RETURN THIS FORM WHEN COMPLETED TO: OFFICE OF HISTORIC PRESERVATION
P.O. BOX 176
JEFFERSON CITY, MISSOURI 65102
PH. 314-751-5365

IF ADDITIONAL SPACE IS NEEDED, ATTACH SEPARATE SHEET(S) TO THIS FORM

1. NO. 608

2. COUNTY Franklin

4. PRESENT LOCAL NAME(S) OR DESIGNATION(S)

5. OTHER NAME(S)

6. TOWNSHIP 44N

RANGE 1W

SECTION 15

Sketch map of location Site No. _____

Section _____ Township _____ Range _____

Indicate the chief topographical features, such as streams and elevations. Also indicate houses and roads. Indicate the site location by enclosing the site area with dotted line. Note scale of map and portion of section included in sketch map. Include drawings, photographs, etc. on additional pages.

Indicate part of section included in sketch map.



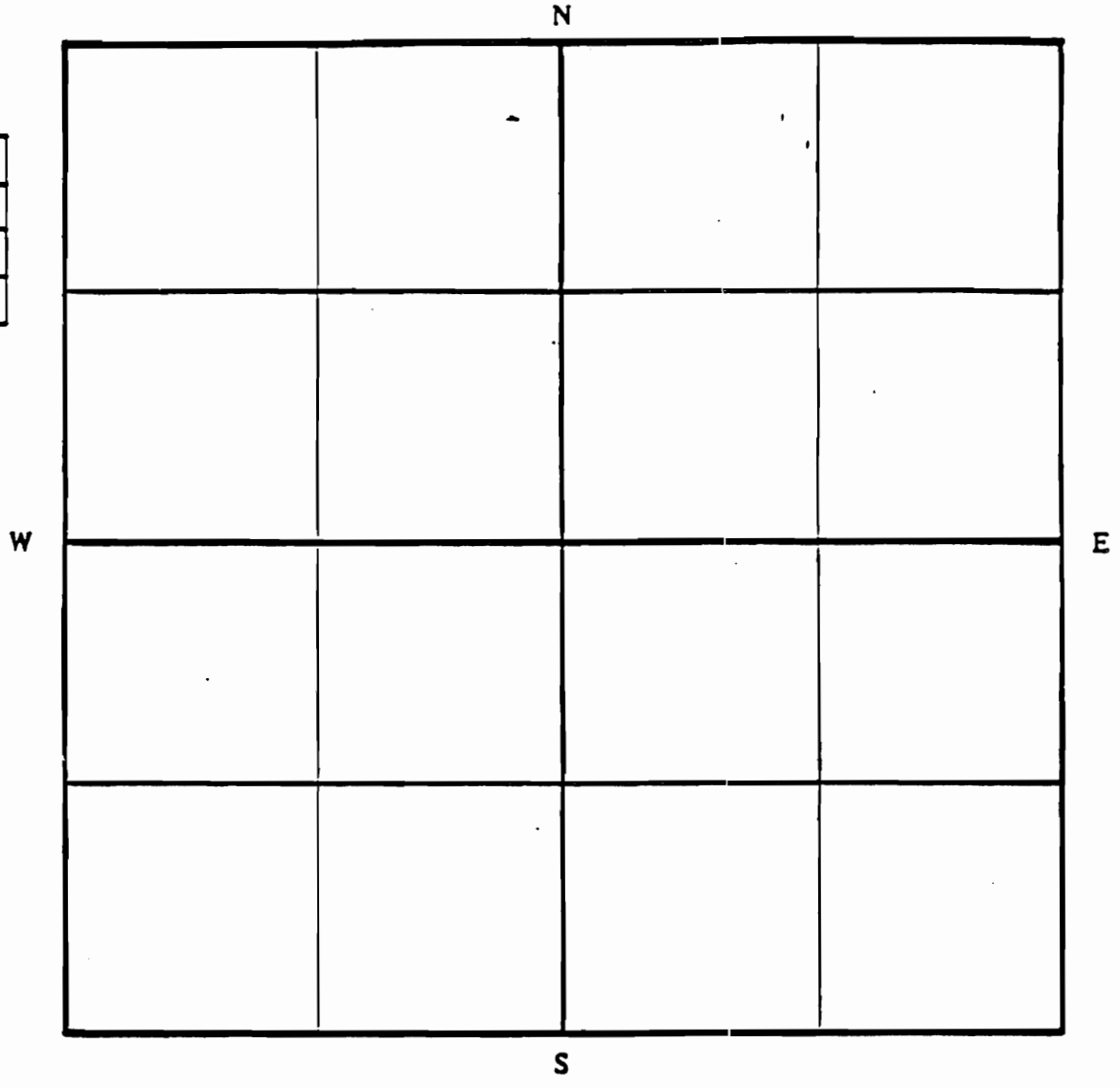

Notes:

THIS IS PROBABLY THE ONE MOST IMPORTANT PART OF THIS DATA FORM!

Please Attach **a copy of a topographic map with the site marked on it.**

42. The dwelling is a ca. 1930, 2-story wood frame I-house with a concrete foundation, asbestos shingles, and a gable roof of asphalt shingles. The front has 3 bays and the side has 2 bays. On the main facade is a central bay entry porch with a gable roof of asphalt shingles and wrought iron posts and railing. The main entrance is a single light glass and wood door with a single light transom. The windows are vertical 2/2 wood sash. On the north facade is a 2-story wood frame addition with metal stair and landing for a 2-story entrance.

43. This dwelling is part of the residential development surrounding the Roberts, Johnson and Rand Shoe Factory, established 1907. Nothing is shown on this lot on the 1926 Sanborn map. This lot is not shown on the earlier Sanborn maps.



MISSOURI OFFICE OF HISTORIC PRESERVATION

ARCHITECTURAL/HISTORIC INVENTORY SURVEY FORM

FR-AS-003-489

1. NO. 607

2. COUNTY Franklin

3. LOCATION OF NEGATIVES

4. PRESENT LOCAL NAME(S) OR DESIGNATION(S)

5. OTHER NAME(S)

6. SPECIFIC LEGAL LOCATION
TOWNSHIP 44N RANGE 1W SECTION 15
IF CITY OR TOWN, STREET ADDRESS
603 Roberts St.

7. CITY OR TOWN IF RURAL, VICINITY
Washington

8. DESCRIPTION OF LOCATION

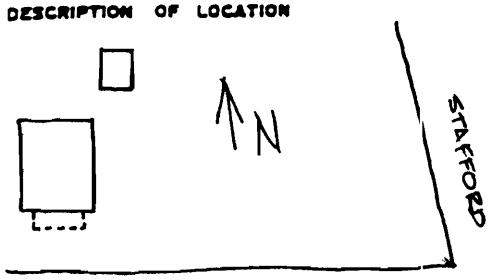

9. COORDINATES UTM
LAT
LONG

10. SITE ( ) STRUCTURE ( )
BUILDING (X) OBJECT ( )

11. ON NATIONAL REGISTER? YES ( ) NO (X)

12. IS IT ELIGIBLE? YES (X) NO ( )

13. PART OF ESTAB. HIST. DISTRICT? YES ( ) NO (X)

14. DISTRICT POTENTIAL? YES (X) NO ( )

15. NAME OF ESTABLISHED DISTRICT

16. THEMATIC CATEGORY

17. DATE(S) OR PERIOD
ca. 1930

18. STYLE OR DESIGN
open gable 18

19. ARCHITECT OR ENGINEER

20. CONTRACTOR OR BUILDER

21. ORIGINAL USE, IF APPARENT
dwelling FL

22. PRESENT USE
dwelling

23. OWNERSHIP PUBLIC ( ) PRIVATE (X)

24. OWNER'S NAME AND ADDRESS IF KNOWN

25. OPEN TO PUBLIC? YES ( ) NO (X)

26. LOCAL CONTACT PERSON OR ORGANIZATION

27. OTHER SURVEYS IN WHICH INCLUDED

28. NO. OF STORIES 1

29. BASEMENT? YES (X) NO ( )

30. FOUNDATION MATERIAL
concrete

31. WALL CONSTRUCTION
wood frame

32. ROOF TYPE AND MATERIAL
gable, asphalt

33. NO. OF BAYS
FRONT 3 SIDE 3

34. WALL TREATMENT
asbestos

35. PLAN SHAPE rect.

36. CHANGES (EXPLAIN IN NO. 42) ADDITION ( ) ALTERED (X) MOVED ( )

37. CONDITION
INTERIOR
EXTERIOR good

38. PRESERVATION UNDERWAY? YES ( ) NO (X)

39. ENDANGERED? BY WHAT? YES ( ) NO (X)

40. VISIBLE FROM PUBLIC ROAD? YES (X) NO ( )

41. DISTANCE FROM AND FRONTAGE ON ROAD

42. FURTHER DESCRIPTION OF IMPORTANT FEATURES

See continuation sheet.

PHOTO MUST BE PROVIDED

43. HISTORY AND SIGNIFICANCE

See continuation sheet.

44. DESCRIPTION OF ENVIRONMENT AND OUTBUILDINGS

House is located in an urban neighborhood. At the rear is a wood frame, gable roof garage with metal siding.

45. SOURCES OF INFORMATION
1926 Sanborn Map

46. PREPARED BY
Betz/Thomason

47. ORGANIZATION
Thomason & Assoc.

48. DATE 6/18/91

49. REVISION DATE(S)

RETURN THIS FORM WHEN COMPLETED TO: OFFICE OF HISTORIC PRESERVATION
P.O. BOX 176
JEFFERSON CITY, MISSOURI 65102
PH. 314-751-5365

IF ADDITIONAL SPACE IS NEEDED, ATTACH SEPARATE SHEET(S) TO THIS FORM

1 NO. 607
2. COUNTY Franklin
4. PRESENT LOCAL NAME(S) OR DESIGNATION(S)
5. OTHER NAME(S)
6. TOWNSHIP 44N
RANGE 1W
SECTION 15

Sketch map of location Site No. _____

Section _____ Township _____ Range _____

Indicate the chief topographical features, such as streams and elevations. Also indicate houses and roads. Indicate the site location by enclosing the site area with dotted line. Note scale of map and portion of section included in sketch map. Include drawings, photographs, etc. on additional pages.

Indicate part of section included in sketch map.



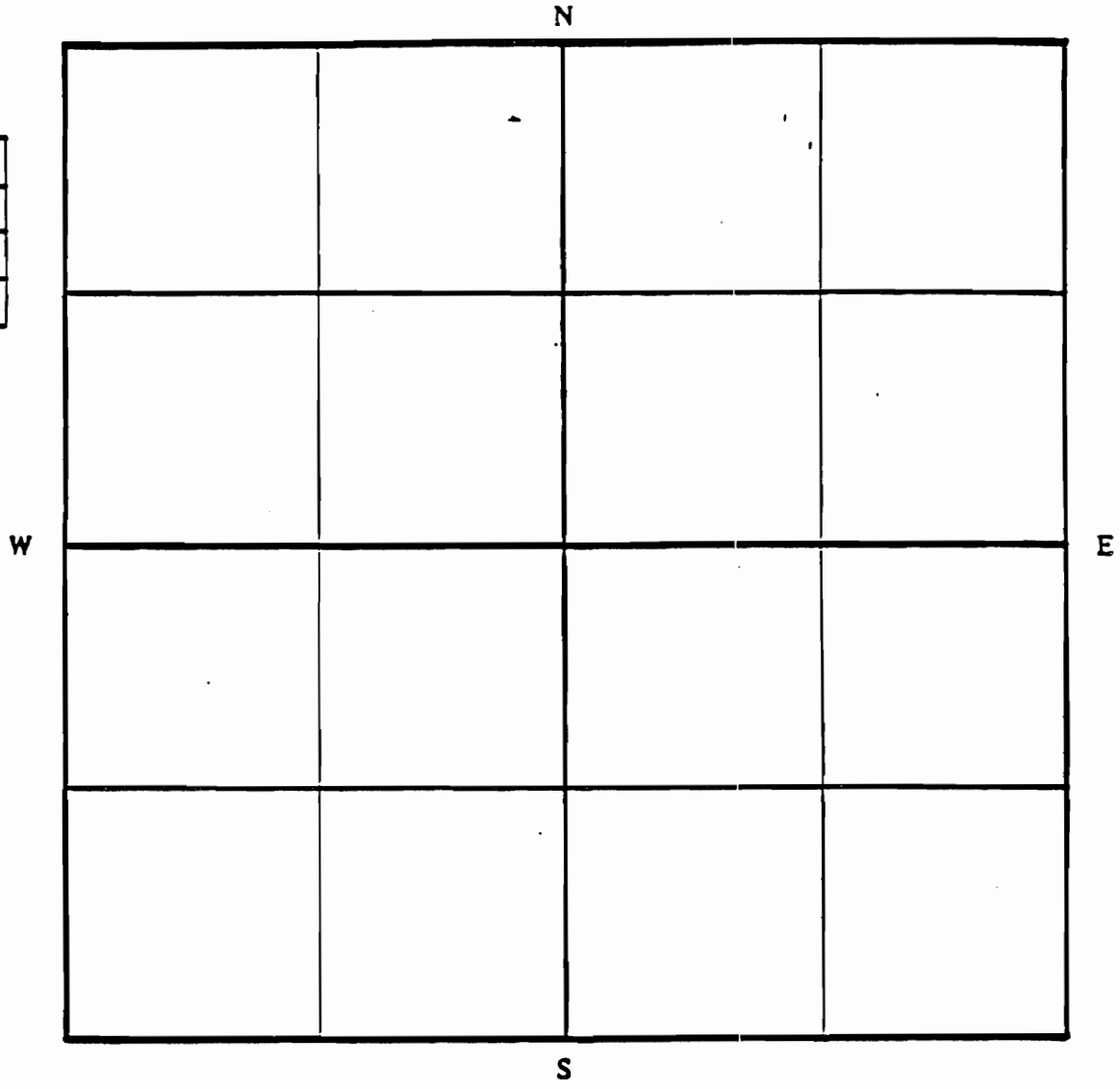

Notes:

THIS IS PROBABLY THE ONE MOST IMPORTANT PART OF THIS DATA FORM!

Please Attach **a copy of a topographic map with the site marked on it.**

42. The dwelling is a ca. 1930, 1-story wood frame Open Gable plan with a concrete foundation, asbestos shingles, and a gable roof of asphalt shingles. The front has 3 bays and the side has 3 bays. On the main facade is a 3/4 porch with a hipped roof of asphalt shingles, square wood columns with recessed panels, and a wrought iron railing. The main entrance is a single light glass and wood door with an infilled transom. The windows are 1/1 wood sash. There is a central interior wall brick chimney.

43. This dwelling is part of the residential development surrounding the Roberts, Johnson and Rand Shoe Factory, established 1907. Nothing is shown on this lot on the 1926 Sanborn map. This lot is not shown on the earlier Sanborn maps.



MISSOURI OFFICE OF HISTORIC PRESERVATION

ARCHITECTURAL/HISTORIC INVENTORY SURVEY FORM

FR-75-003-490

1. NO. 606

2. COUNTY Franklin

3. LOCATION OF NEGATIVES

4. PRESENT LOCAL NAME(S) OR DESIGNATION(S)
338

5. OTHER NAME(S)

6. SPECIFIC LEGAL LOCATION
TOWNSHIP 44N RANGE 1W SECTION 15
IF CITY OR TOWN, STREET ADDRESS
605 Roberts St.

7. CITY OR TOWN IF RURAL, VICINITY
Washington

8. DESCRIPTION OF LOCATION

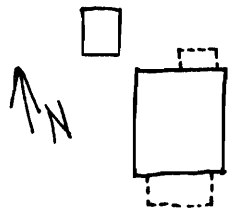

ROBERTS

9. COORDINATES UTM
LAT
LONG

10. SITE ( ) STRUCTURE ( )
BUILDING (X) OBJECT ( )

11. ON NATIONAL REGISTER? YES ( ) NO (X)

12. IS IT ELIGIBLE? YES (X) NO ( )

13. PART OF ESTAB. HIST. DISTRICT? YES ( ) NO (X)

14. DISTRICT POTENTIAL? YES (X) NO ( )

15. NAME OF ESTABLISHED DISTRICT

16. THEMATIC CATEGORY

17. DATE(S) OR PERIOD
ca. 1930

18. STYLE OR DESIGN
bungalow

19. ARCHITECT OR ENGINEER

20. CONTRACTOR OR BUILDER

21. ORIGINAL USE, IF APPARENT
dwelling TQ

22. PRESENT USE
dwelling

23. OWNERSHIP PUBLIC ( ) PRIVATE (X)

24. OWNER'S NAME AND ADDRESS IF KNOWN

25. OPEN TO PUBLIC? YES ( ) NO (X)

26. LOCAL CONTACT PERSON OR ORGANIZATION

27. OTHER SURVEYS IN WHICH INCLUDED

28. NO. OF STORIES 1½

29. BASEMENT? YES (X) NO ( )

30. FOUNDATION MATERIAL
concrete

31. WALL CONSTRUCTION
wood frame

32. ROOF TYPE AND MATERIAL
gable, asphalt DR

33. NO. OF BAYS FRONT 3 SIDE 2

34. WALL TREATMENT
vinyl siding

35. PLAN SHAPE rect.

36. CHANGES (EXPLAIN IN NO. 42) ADDITION ( ) ALTERED (X) MOVED ( )

37. CONDITION
INTERIOR
EXTERIOR good

38. PRESERVATION UNDERWAY? YES ( ) NO (X)

39. ENDANGERED? BY WHAT? YES ( ) NO (X)

40. VISIBLE FROM PUBLIC ROAD? YES (X) NO ( )

41. DISTANCE FROM AND FRONTAGE ON ROAD

42. FURTHER DESCRIPTION OF IMPORTANT FEATURES

See continuation sheet.

PHOTO MUST BE PROVIDED

43. HISTORY AND SIGNIFICANCE

See continuation sheet.

44. DESCRIPTION OF ENVIRONMENT AND OUTBUILDINGS
House is located in an urban neighborhood. At the rear is a concrete block, gable roof garage.

45. SOURCES OF INFORMATION
1926 Sanborn Map

46. PREPARED BY
Betz/Thomason

47. ORGANIZATION
Thomason & Assoc.

48. DATE 6/18/91

49. REVISION DATE(S)

RETURN THIS FORM WHEN COMPLETED TO: OFFICE OF HISTORIC PRESERVATION
P.O. BOX 176
JEFFERSON CITY, MISSOURI 65102
PH. 314-751-5365

IF ADDITIONAL SPACE IS NEEDED, ATTACH SEPARATE SHEET(S) TO THIS FORM

1 NO. 606
2 COUNTY Franklin
3 LOCATION OF NEGATIVES
4 PRESENT LOCAL NAME(S) OR DESIGNATION(S)
5 OTHER NAME(S)
6 TOWNSHIP 44N
RANGE 1W
SECTION 15

Sketch map of location Site No. _____

Section _____ Township _____ Range _____

Indicate the chief topographical features, such as streams and elevations. Also indicate houses and roads. Indicate the site location by enclosing the site area with dotted line. Note scale of map and portion of section included in sketch map. Include drawings, photographs, etc. on additional pages.

Indicate part of section included in sketch map.



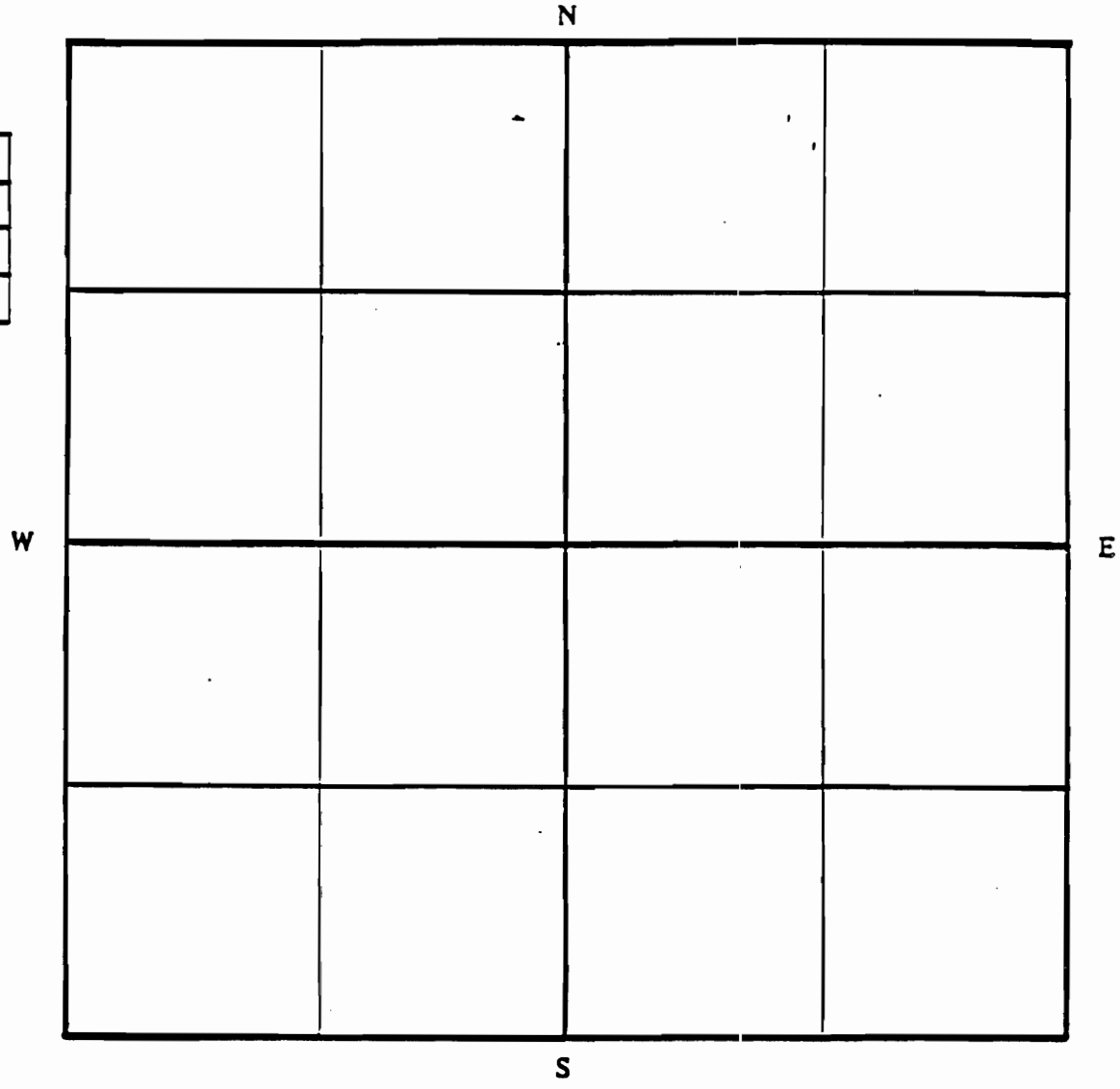

Notes:

THIS IS PROBABLY THE ONE MOST IMPORTANT PART OF THIS DATA FORM!

Please Attach **a copy of a topographic map with the site marked on it.**

42. The dwelling is a ca. 1930, 1 1/2-story wood frame Bungalow with a concrete foundation, vinyl siding, and a gable roof of asphalt shingles. The front has 3 bays and the side has 2 bays. On the main facade is a 3/4 porch with a shed roof of asphalt shingles, fluted wood columns on brick piers, and a wrought iron railing. The main entrance is a multi-light glass and wood door. The windows are 1/1 wood sash. A gable roof dormer with 3 windows and an awning is on the south facade. There is a central interior wall brick chimney. On the north facade is a shed roof porch with square wood columns and wrought iron railing.

43. This dwelling is part of the residential development surrounding the Roberts, Johnson and Rand Shoe Factory, established 1907. Nothing is shown on this lot on the 1926 Sanborn map. This lot is not shown on the earlier Sanborn maps.



MISSOURI OFFICE OF HISTORIC PRESERVATION

ARCHITECTURAL/HISTORIC INVENTORY SURVEY FORM FR-AS-003-491

1. NO. 605

2. COUNTY Franklin

3. LOCATION OF NEGATIVES

4. PRESENT LOCAL NAME(S) OR DESIGNATION(S)

5. OTHER NAME(S)

6. SPECIFIC LEGAL LOCATION TOWNSHIP 44N RANGE 1W SECTION 15

IF CITY OR TOWN, STREET ADDRESS 607 Roberts St.

7. CITY OR TOWN IF RURAL, VICINITY Washington

8. DESCRIPTION OF LOCATION

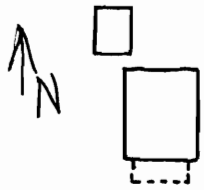

ROBERTS

9. COORDINATES UTM

LAT

LONG

10. SITE ( ) STRUCTURE ( )
BUILDING (X) OBJECT ( )

11. ON NATIONAL REGISTER? YES ( ) NO (X)

12. IS IT ELIGIBLE? YES (X) NO ( )

13. PART OF ESTAB. HIST. DISTRICT? YES ( ) NO (X)

14. DISTRICT POTENTIAL? YES (X) NO ( )

15. NAME OF ESTABLISHED DISTRICT

16. THEMATIC CATEGORY

17. DATE(S) OR PERIOD ca. 1920

18. STYLE OR DESIGN pyramid square I I

19. ARCHITECT OR ENGINEER

20. CONTRACTOR OR BUILDER

21. ORIGINAL USE, IF APPARENT dwelling FL

22. PRESENT USE dwelling

23. OWNERSHIP PUBLIC ( ) PRIVATE (X)

24. OWNER'S NAME AND ADDRESS IF KNOWN

25. OPEN TO PUBLIC? YES ( ) NO (X)

26. LOCAL CONTACT PERSON OR ORGANIZATION

27. OTHER SURVEYS IN WHICH INCLUDED

28. NO. OF STORIES 1½

29. BASEMENT? YES (X) NO ( )

30. FOUNDATION MATERIAL concrete

31. WALL CONSTRUCTION wood frame

32. ROOF TYPE AND MATERIAL hipped, metal DP

33. NO. OF BAYS FRONT 3 SIDE 3

34. WALL TREATMENT brick veneer

35. PLAN SHAPE square

36. CHANGES (EXPLAIN IN NO. 42) ADDITION ( ) ALTERED ( ) MOVED ( )

37. CONDITION INTERIOR _____ EXTERIOR good

38. PRESERVATION UNDERWAY? YES ( ) NO (X)

39. ENDANGERED? BY WHAT? YES ( ) NO (X)

40. VISIBLE FROM PUBLIC ROAD? YES (X) NO ( )

41. DISTANCE FROM AND FRONTAGE ON ROAD

42. FURTHER DESCRIPTION OF IMPORTANT FEATURES

See continuation sheet.

PHOTO MUST BE PROVIDED

43. HISTORY AND SIGNIFICANCE

See continuation sheet.

44. DESCRIPTION OF ENVIRONMENT AND OUTBUILDINGS

House is located in an urban neighborhood. At the rear is a wood frame, gable roof outbuilding with wood siding and shed roof addition.

45. SOURCES OF INFORMATION

1926 Sanborn Map

46. PREPARED BY Betz/Thomason

47. ORGANIZATION Thomason & Assoc.

48. DATE 6/18/91

49. REVISION DATE(S)

RETURN THIS FORM WHEN COMPLETED TO: OFFICE OF HISTORIC PRESERVATION
P.O. BOX 176
JEFFERSON CITY, MISSOURI 65102
PH. 314-751-5365

IF ADDITIONAL SPACE IS NEEDED, ATTACH SEPARATE SHEET(S) TO THIS FORM

1 NO. 605

2 COUNTY Franklin

4 PRESENT LOCAL NAME(S) OR DESIGNATION(S)

5 OTHER NAME(S)

6 TOWNSHIP 44N

RANGE 1W

SECTION 15

Sketch map of location Site No. _____

Section _____ Township _____ Range _____

Indicate the chief topographical features, such as streams and elevations. Also indicate houses and roads. Indicate the site location by enclosing the site area with dotted line. Note scale of map and portion of section included in sketch map. Include drawings, photographs, etc. on additional pages.

Indicate part of section included in sketch map.



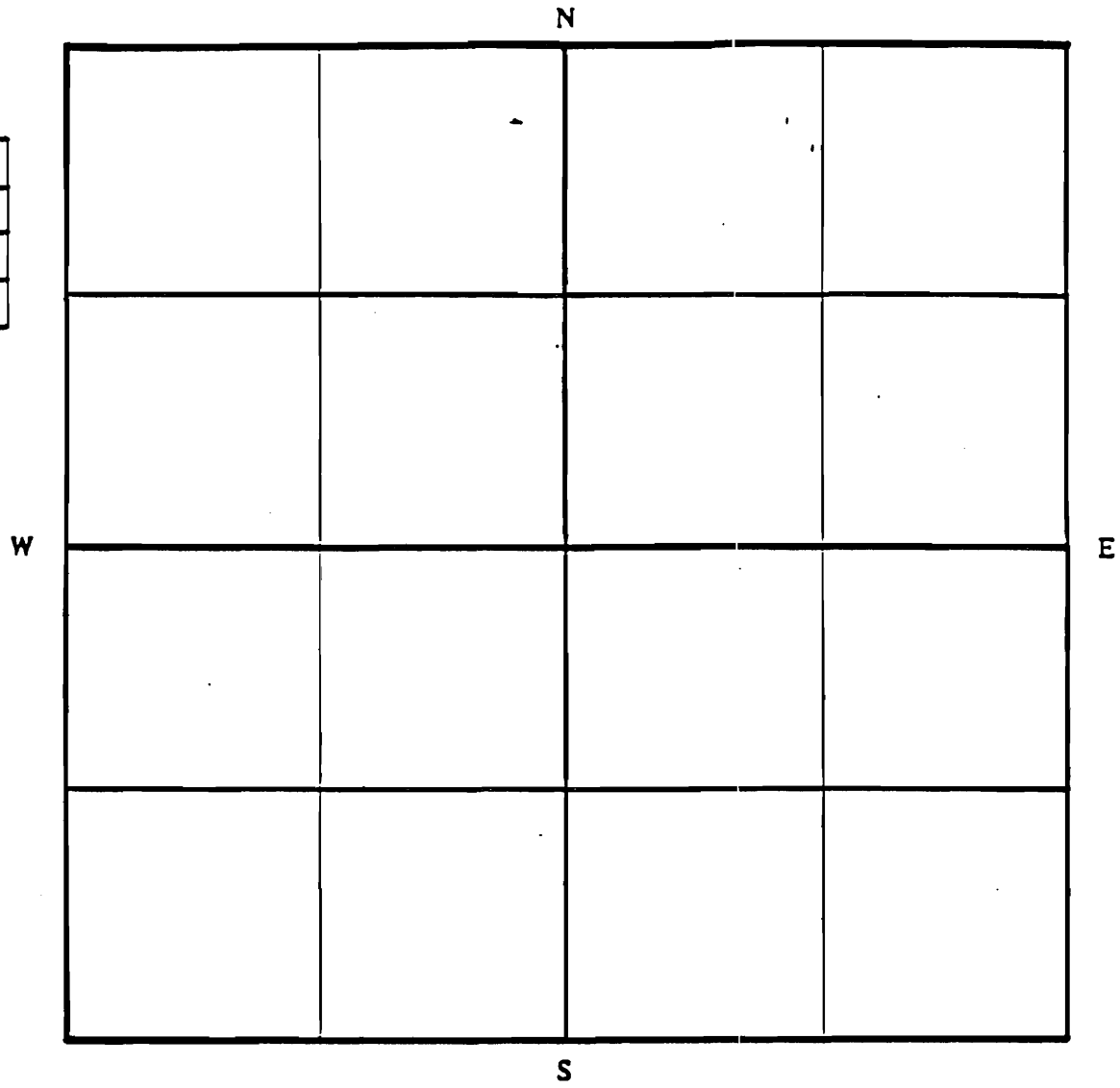

Notes:

THIS IS PROBABLY THE ONE MOST IMPORTANT PART OF THIS DATA FORM!

Please Attach **a copy of a topographic map with the site marked on it.**

42. The dwelling is a ca. 1920, 1 1/2-story wood frame Pyramid Square plan with a concrete foundation, brick veneer, and a hipped roof of standing seam metal. The front has 3 bays and the side has 3 bays. On the main facade is a 3/4 porch with a shed roof of standing seam metal, square wood columns, and an open railing with square wood balusters. The main entrance is a wood door set within a segmental arch of header course brick. The windows are 1/1 wood sash set within segmental arches of header course brick. Hipped roof dormers with 2 windows are on the south and north facades. There is a central interior wall brick chimney.

43. This dwelling is part of the residential development surrounding the Roberts, Johnson and Rand Shoe Factory, established 1907. A 1 1/2-story masonry dwelling with a 1-story wood frame garage is shown on this lot on the 1926 Sanborn map. This lot is not shown on the earlier Sanborn maps.


607

MISSOURI OFFICE OF HISTORIC PRESERVATION

ARCHITECTURAL/HISTORIC INVENTORY SURVEY FORM FR-AS-003-492

1. NO. 604

2. COUNTY Franklin

3. LOCATION OF NEGATIVES

4. PRESENT LOCAL NAME(S) OR DESIGNATION(S)

5. OTHER NAME(S)

6. SPECIFIC LEGAL LOCATION TOWNSHIP 44N RANGE 1W SECTION 15

IF CITY OR TOWN, STREET ADDRESS 609 Roberts St.

7. CITY OR TOWN IF RURAL, VICINITY Washington

8. DESCRIPTION OF LOCATION

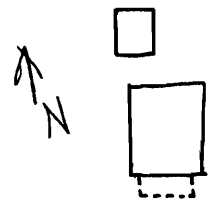

ROBERTS

9. COORDINATES UTM

LAT

LONG

10. SITE ( ) STRUCTURE ( )
BUILDING (X) OBJECT ( )

11. ON NATIONAL REGISTER? YES ( ) NO (X)

12. IS IT ELIGIBLE? YES (X) NO ( )

13. PART OF ESTAB. HIST. DISTRICT? YES ( ) NO (X)

14. DISTRICT POTENTIAL? YES (X) NO ( )

15. NAME OF ESTABLISHED DISTRICT

16. THEMATIC CATEGORY

17. DATE(S) OR PERIOD ca. 1920

18. STYLE OR DESIGN pyramid square II

19. ARCHITECT OR ENGINEER

20. CONTRACTOR OR BUILDER

21. ORIGINAL USE, IF APPARENT dwelling OH

22. PRESENT USE dwelling

23. OWNERSHIP PUBLIC ( ) PRIVATE (X)

24. OWNER'S NAME AND ADDRESS IF KNOWN

25. OPEN TO PUBLIC? YES ( ) NO (X)

26. LOCAL CONTACT PERSON OR ORGANIZATION

27. OTHER SURVEYS IN WHICH INCLUDED

28. NO. OF STORIES 1½

29. BASEMENT? YES (X) NO ( )

30. FOUNDATION MATERIAL concrete

31. WALL CONSTRUCTION wood frame

32. ROOF TYPE AND MATERIAL hipped, asphalt DR

33. NO. OF BAYS FRONT 3 SIDE 3

34. WALL TREATMENT stucco

35. PLAN SHAPE square

36. CHANGES (EXPLAIN IN NO. 42) ADDITION ( ) ALTERED ( ) MOVED ( )

37. CONDITION INTERIOR _____ EXTERIOR good

38. PRESERVATION UNDERWAY? YES ( ) NO (X)

39. ENDANGERED? BY WHAT? YES ( ) NO (X)

40. VISIBLE FROM PUBLIC ROAD? YES (X) NO ( )

41. DISTANCE FROM AND FRONTAGE ON ROAD

42. FURTHER DESCRIPTION OF IMPORTANT FEATURES

See continuation sheet.

PHOTO MUST BE PROVIDED

43. HISTORY AND SIGNIFICANCE

See continuation sheet.

44. DESCRIPTION OF ENVIRONMENT AND OUTBUILDINGS

House is located in an urban neighborhood. At the rear is a concrete block, hipped roof garage.

45. SOURCES OF INFORMATION
1926 Sanborn Map

46. PREPARED BY
Betz/Thomason

47. ORGANIZATION
Thomason & Assoc.

48. DATE 6/18/91

49. REVISION DATE(S)

RETURN THIS FORM WHEN COMPLETED TO: OFFICE OF HISTORIC PRESERVATION
P.O. BOX 176
JEFFERSON CITY, MISSOURI 65102
PH. 314-751-5365

IF ADDITIONAL SPACE IS NEEDED, ATTACH SEPARATE SHEET(S) TO THIS FORM

1 NO. 604
2 COUNTY Franklin
4 PRESENT LOCAL NAME(S) OR DESIGNATION(S)
5 OTHER NAME(S)
6 TOWNSHIP 44N
RANGE 1W
SECTION 15

Sketch map of location Site No. _____

Section _____ Township _____ Range _____

Indicate the chief topographical features, such as streams and elevations. Also indicate houses and roads. Indicate the site location by enclosing the site area with dotted line. Note scale of map and portion of section included in sketch map. Include drawings, photographs, etc. on additional pages.

Indicate part of section included in sketch map.



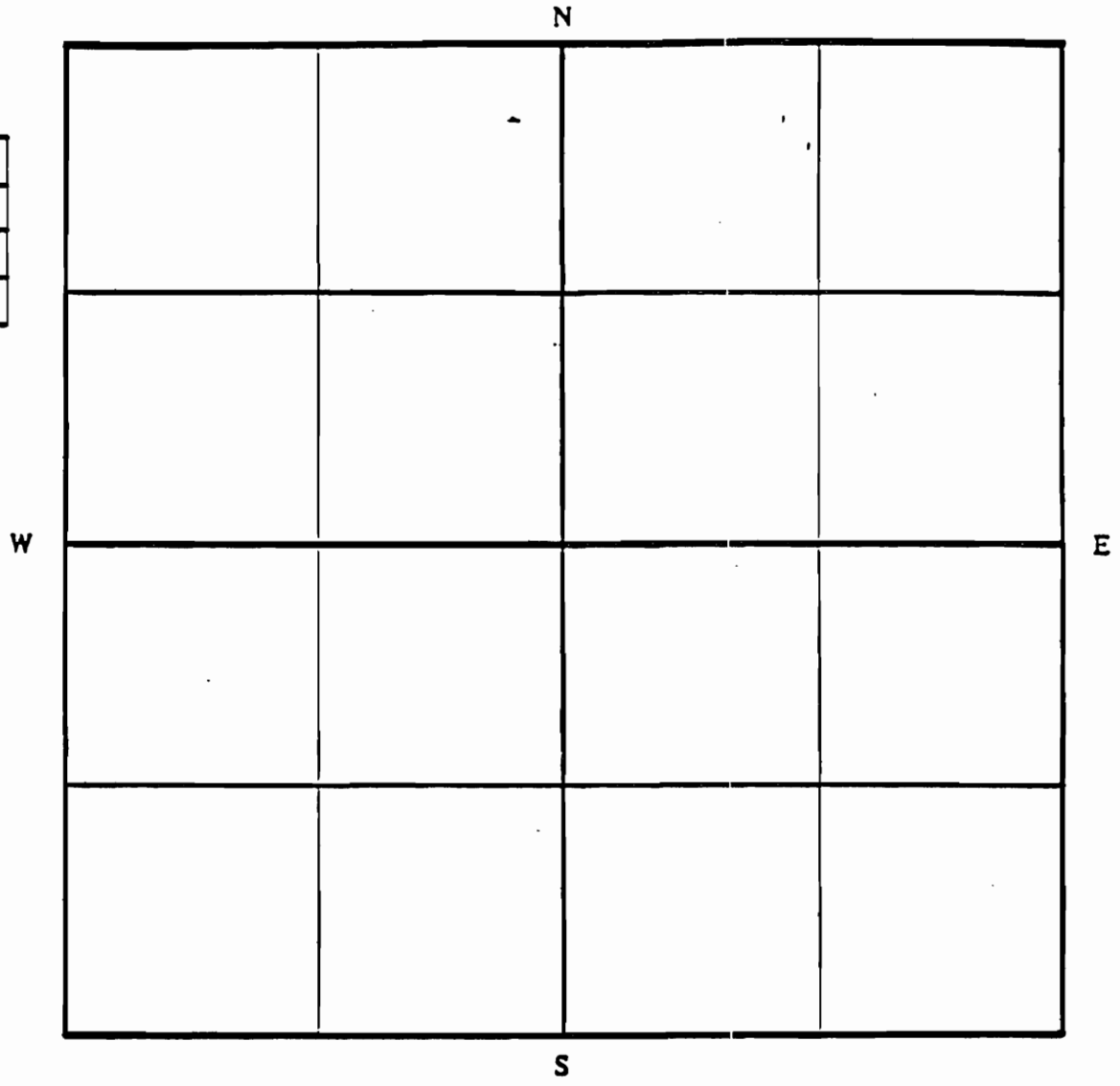

Notes:

THIS IS PROBABLY THE ONE MOST IMPORTANT PART OF THIS DATA FORM!

Please Attach **a copy of a topographic map with the site marked on it.**

42. The dwelling is a ca. 1920, 1 1/2-story wood frame Pyramid Square plan with a concrete foundation, stucco, and a hipped roof of asphalt shingles. The front has 3 bays and the side has 3 bays. On the main facade is a 3/4 porch with a shed roof of asphalt shingles, tapered wood columns , and an open railing with square wood balusters. The main entrance is a multi-light glass and wood door. The windows are 1/1 wood sash. A hipped roof dormer with 3 windows and awnings is on the south facade. There is a central interior wall brick chimney.

43. This dwelling is part of the residential development surrounding the Roberts, Johnson and Rand Shoe Factory, established 1907. A 1 1/2-story wood frame dwelling with a 1-story wood frame garage is shown on this lot on the 1926 Sanborn map. This lot is not shown on the earlier Sanborn maps.


609

MISSOURI OFFICE OF HISTORIC PRESERVATION

ARCHITECTURAL/HISTORIC INVENTORY SURVEY FORM FR-A3-003-493

1. NO. 603
2. COUNTY Franklin
3. LOCATION OF NEGATIVES
4. PRESENT LOCAL NAME(S) OR DESIGNATION(S)
5. OTHER NAME(S)

6. SPECIFIC LEGAL LOCATION TOWNSHIP 44N RANGE 1W SECTION 15
IF CITY OR TOWN, STREET ADDRESS 611 Roberts St.
7. CITY OR TOWN IF RURAL, VICINITY Washington
8. DESCRIPTION OF LOCATION



ROBERTS

9. COORDINATES UTM
LAT
LONG
10. SITE ( ) STRUCTURE ( )
BUILDING (X) OBJECT ( )
11. ON NATIONAL REGISTER ? YES ( ) NO (X)
12. IS IT ELIGIBLE ? YES (X) NO ( )
13. PART OF ESTAB. HIST. DISTRICT ? YES ( ) NO (X)
14. DISTRICT POTENTIAL ? YES (X) NO ( )
15. NAME OF ESTABLISHED DISTRICT

16. THEMATIC CATEGORY
17. DATE(S) OR PERIOD ca. 1920
18. STYLE OR DESIGN bungalow
19. ARCHITECT OR ENGINEER
20. CONTRACTOR OR BUILDER
21. ORIGINAL USE, IF APPARENT dwelling R1
22. PRESENT USE dwelling
23. OWNERSHIP PUBLIC ( ) PRIVATE (X)
24. OWNER'S NAME AND ADDRESS IF KNOWN
25. OPEN TO PUBLIC ? YES ( ) NO (X)
26. LOCAL CONTACT PERSON OR ORGANIZATION
27. OTHER SURVEYS IN WHICH INCLUDED

28. NO. OF STORIES 1½
29. BASEMENT ? YES (X) NO ( )
30. FOUNDATION MATERIAL concrete
31. WALL CONSTRUCTION wood-frame
32. ROOF TYPE AND MATERIAL gable, asphalt
33. NO. OF BAYS FRONT 2 SIDE 3
34. WALL TREATMENT asbestos
35. PLAN SHAPE square
36. CHANGES (EXPLAIN IN NO. 42) ADDITION ( ) ALTERED (X) MOVED ( )
37. CONDITION INTERIOR _____ EXTERIOR good
38. PRESERVATION UNDERWAY ? YES ( ) NO (X)
39. ENDANGERED ? BY WHAT ? YES ( ) NO (X)
40. VISIBLE FROM PUBLIC ROAD ? YES (X) NO ( )
41. DISTANCE FROM AND FRONTAGE ON ROAD

42. FURTHER DESCRIPTION OF IMPORTANT FEATURES

See continuation sheet.

PHOTO MUST BE PROVIDED

43. HISTORY AND SIGNIFICANCE

See continuation sheet.

44. DESCRIPTION OF ENVIRONMENT AND OUTBUILDINGS

House is in an urban neighborhood. There are no outbuildings.

45. SOURCES OF INFORMATION
1926 Sanborn Map

46. PREPARED BY Betz/Thomason
47. ORGANIZATION Thomason & Assoc.
48. DATE 6/18/91
49. REVISION DATE(S)

RETURN THIS FORM WHEN COMPLETED TO: OFFICE OF HISTORIC PRESERVATION
P.O. BOX 176
JEFFERSON CITY, MISSOURI 65102
PH. 314-751-5365

IF ADDITIONAL SPACE IS NEEDED, ATTACH SEPARATE SHEET(S) TO THIS FORM

1 NO. 603
2 COUNTY Franklin DR
4 PRESENT LOCAL NAME(S) OR DESIGNATION(S)
5 OTHER NAME(S)
6 TOWNSHIP 44N
RANGE 1W
SECTION 15

Sketch map of location Site No. _____

Section _____ Township _____ Range _____

Indicate the chief topographical features, such as streams and elevations. Also indicate houses and roads. Indicate the site location by enclosing the site area with dotted line. Note scale of map and portion of section included in sketch map. Include drawings, photographs, etc. on additional pages.

Indicate part of section included in sketch map.



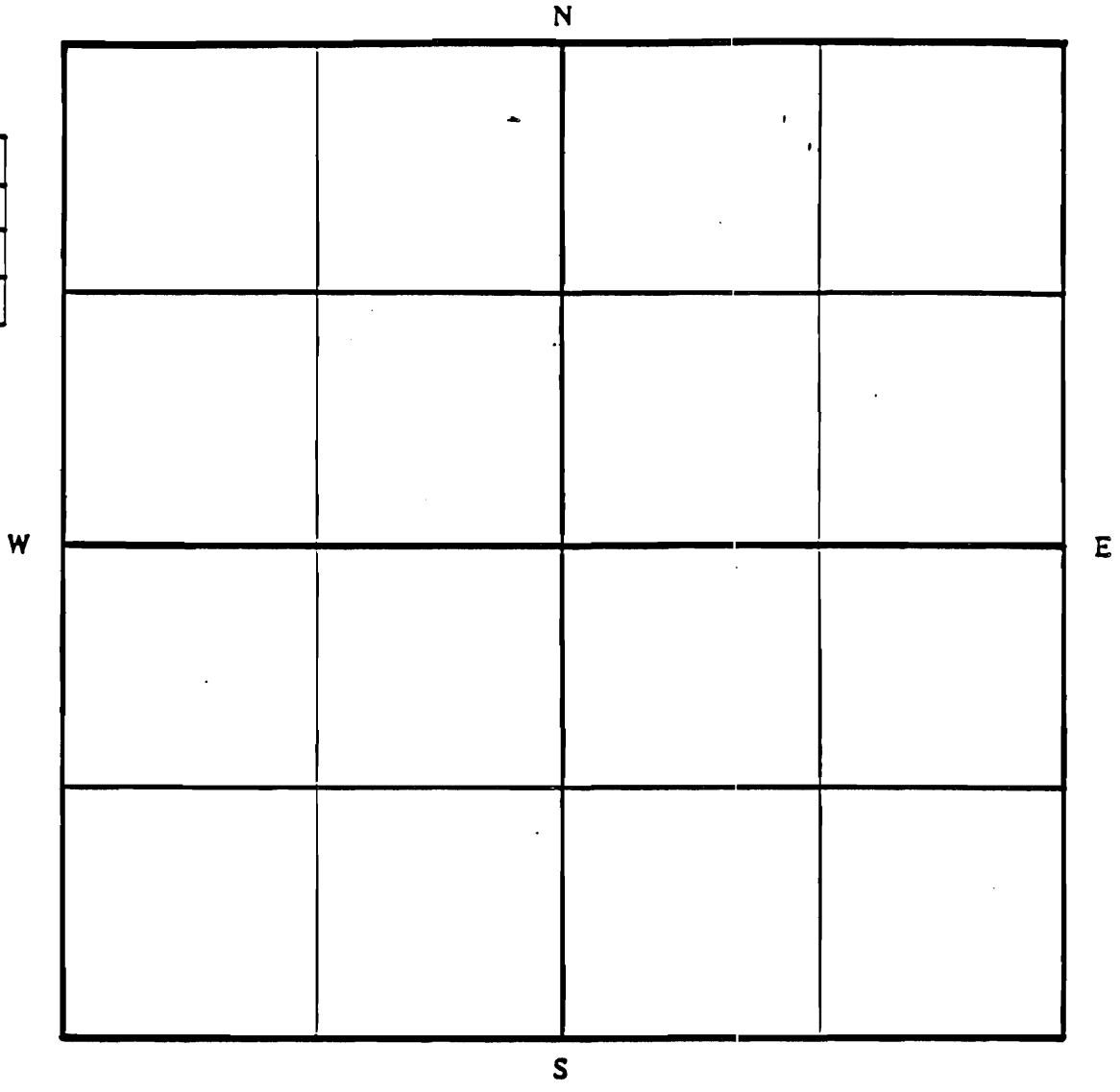

Notes:

THIS IS PROBABLY THE ONE MOST IMPORTANT PART OF THIS DATA FORM!

Please Attach **a copy of a topographic map with the site marked on it.**

42. The dwelling is a ca. 1920, 1 1/2-story wood frame Bungalow with a concrete foundation, asbestos shingles, and a gable roof of asphalt shingles. The front has 2 bays and the side has 3 bays. On the main facade is a 3/4 porch with a hipped roof of asphalt shingles, square wood columns, and a solid wood railing. The main entrance is a wood door. The windows are vertical 3/1 wood sash. Shed roof dormers with 3 windows are on the south and north facades. On the west facade is a secondary entrance.

43. This dwelling is part of the residential development surrounding the Roberts, Johnson and Rand Shoe Factory, established 1907. A 1 1/2-story wood frame dwelling with a 1-story wood frame garage is shown on this lot on the 1926 Sanborn map. This lot is not shown on the earlier Sanborn maps.



MISSOURI OFFICE OF HISTORIC PRESERVATION

ARCHITECTURAL/HISTORIC INVENTORY SURVEY FORM FR-AS-003-494

1. NO. 602

2. COUNTY Franklin

3. LOCATION OF NEGATIVES

4. PRESENT LOCAL NAME(S) OR DESIGNATION(S)

5. OTHER NAME(S)

6. SPECIFIC LEGAL LOCATION TOWNSHIP 44N RANGE 1W SECTION 15

IF CITY OR TOWN, STREET ADDRESS 613 Roberts St.

7. CITY OR TOWN IF RURAL, VICINITY Washington

8. DESCRIPTION OF LOCATION

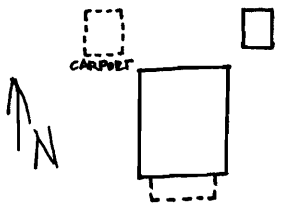

ROBERTS

9. COORDINATES UTM
LAT
LONG

10. SITE ( ) STRUCTURE ( )
BUILDING (X) OBJECT ( )

11. ON NATIONAL REGISTER? YES ( ) NO (X)

12. IS IT ELIGIBLE? YES (X) NO ( )

13. PART OF ESTAB. HIST. DISTRICT? YES ( ) NO (X)

14. DISTRICT POTENTIAL? YES (X) NO ( )

15. NAME OF ESTABLISHED DISTRICT

16. THEMATIC CATEGORY

17. DATE(S) OR PERIOD ca. 1920

18. STYLE OR DESIGN pyramid square

19. ARCHITECT OR ENGINEER

20. CONTRACTOR OR BUILDER

21. ORIGINAL USE, IF APPARENT dwelling CB

22. PRESENT USE dwelling

23. OWNERSHIP PUBLIC ( ) PRIVATE (X)

24. OWNER'S NAME AND ADDRESS IF KNOWN

25. OPEN TO PUBLIC? YES ( ) NO (X)

26. LOCAL CONTACT PERSON OR ORGANIZATION

27. OTHER SURVEYS IN WHICH INCLUDED

28. NO. OF STORIES 1

29. BASEMENT? YES (X) NO ( )

30. FOUNDATION MATERIAL concrete

31. WALL CONSTRUCTION wood frame

32. ROOF TYPE AND MATERIAL hipped, asphalt

33. NO. OF BAYS FRONT 3 SIDE 3

34. WALL TREATMENT vinyl siding

35. PLAN SHAPE square

36. CHANGES (EXPLAIN IN NO. 42) ADDITION ( ) ALTERED (X) MOVED ( )

37. CONDITION INTERIOR _____ EXTERIOR good

38. PRESERVATION UNDERWAY? YES ( ) NO (X)

39. ENDANGERED? BY WHAT? YES ( ) NO (X)

40. VISIBLE FROM PUBLIC ROAD? YES (X) NO ( )

41. DISTANCE FROM AND FRONTAGE ON ROAD

42. FURTHER DESCRIPTION OF IMPORTANT FEATURES

See continuation sheet.

PHOTO MUST BE PROVIDED

43. HISTORY AND SIGNIFICANCE

See continuation sheet.

44. DESCRIPTION OF ENVIRONMENT AND OUTBUILDINGS

House is located in an urban neighborhood. At the rear is a gable roof carport asn a gable roof metal outbuilding.

45. SOURCES OF INFORMATION
1926 Sanborn Map

46. PREPARED BY Betz/Thomason

47. ORGANIZATION Thomason & Assoc.

48. DATE 6/18/91

49. REVISION DATE(S)

RETURN THIS FORM WHEN COMPLETED TO: OFFICE OF HISTORIC PRESERVATION
P.O. BOX 176
JEFFERSON CITY, MISSOURI 65102
PH. 314-751-5365

IF ADDITIONAL SPACE IS NEEDED, ATTACH SEPARATE SHEET(S) TO THIS FORM

1 NO. 602
2. COUNTY Franklin
4. PRESENT LOCAL NAME(S) OR DESIGNATION(S)
5. OTHER NAME(S)
6. TOWNSHIP 44N
RANGE 1W
SECTION 15

Sketch map of location Site No. _____

Section _____ Township _____ Range _____

Indicate the chief topographical features, such as streams and elevations. Also indicate houses and roads. Indicate the site location by enclosing the site area with dotted line. Note scale of map and portion of section included in sketch map. Include drawings, photographs, etc. on additional pages.

Indicate part of section included in sketch map.



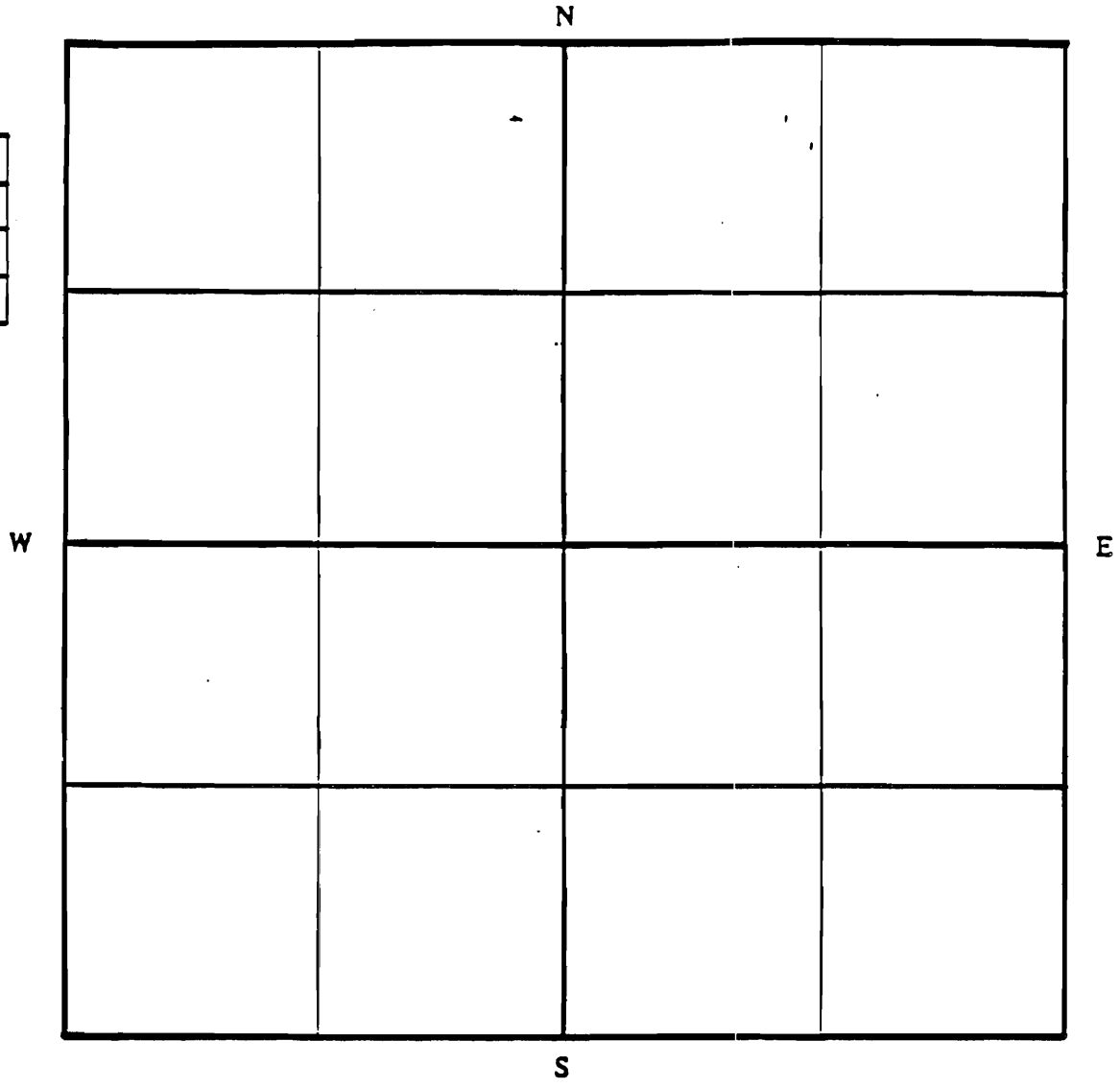

Notes:

THIS IS PROBABLY THE ONE MOST IMPORTANT PART OF THIS DATA FORM!

Please Attach **a copy of a topographic map with the site marked on it.**

42. The dwelling is a ca. 1920, 1-story wood frame Pyramid Square plan with a concrete foundation, vinyl siding, and a hipped roof of asphalt shingles. The front has 3 bays and the side has 3 bays. On the main facade is a central bay porch with a shed roof of asphalt shingles and wrought iron posts and railing. The main entrance is a single light glass and wood door. The windows are 1/1 wood sash. There is a central interior wall brick chimney.

43. This dwelling is part of the residential development surrounding the Roberts, Johnson and Rand Shoe Factory, established 1907. A 1-story wood frame dwelling is shown on this lot on the 1926 Sanborn map. This lot is not shown on the earlier Sanborn maps. This lot was probably part of the land bought and sold between November 1906 and March 1907 to raise the $35,000 incentive for the shoe factory development. It had previously been part of the C. Micka estate.



MISSOURI OFFICE OF HISTORIC PRESERVATION

ARCHITECTURAL/HISTORIC INVENTORY SURVEY FORM FR-AS-003-495

1. NO. 612
2. COUNTY Franklin
3. LOCATION OF NEGATIVES
4. PRESENT LOCAL NAME(S) OR DESIGNATION(S)
5. OTHER NAME(S)

6. SPECIFIC LEGAL LOCATION TOWNSHIP 44N RANGE 1W SECTION 15
IF CITY OR TOWN, STREET ADDRESS 614 Roberts St.
7. CITY OR TOWN IF RURAL, VICINITY Washington
8. DESCRIPTION OF LOCATION ROBERTS



9. COORDINATES UTM
LAT
LONG
10. SITE ( ) STRUCTURE ( )
BUILDING (X) OBJECT ( )
11. ON NATIONAL REGISTER ? YES ( ) NO (X)
12. IS IT ELIGIBLE ? YES (X) NO ( )
13. PART OF ESTAB. HIST. DISTRICT ? YES ( ) NO (X)
14. DISTRICT POTENTIAL ? YES (X) NO ( )
15. NAME OF ESTABLISHED DISTRICT

16. THEMATIC CATEGORY
17. DATE(S) OR PERIOD ca. 1925
18. STYLE OR DESIGN bungalow 22
19. ARCHITECT OR ENGINEER
20. CONTRACTOR OR BUILDER
21. ORIGINAL USE, IF APPARENT dwelling TQ
22. PRESENT USE dwelling
23. OWNERSHIP PUBLIC ( ) PRIVATE (X)
24. OWNER'S NAME AND ADDRESS IF KNOWN
25. OPEN TO PUBLIC ? YES ( ) NO (X)
26. LOCAL CONTACT PERSON OR ORGANIZATION
27. OTHER SURVEYS IN WHICH INCLUDED

28. NO. OF STORIES 1½, 1
29. BASEMENT ? YES (X) NO ( )
30. FOUNDATION MATERIAL concrete
31. WALL CONSTRUCTION wood frame
32. ROOF TYPE AND MATERIAL gable, asphalt SD DR
33. NO. OF BAYS FRONT 2 SIDE 3
34. WALL TREATMENT vinyl siding
35. PLAN SHAPE rect.
36. CHANGES (EXPLAIN IN NO. 42) ADDITION (X) ALTERED (X) MOVED ( )
37. CONDITION INTERIOR _____ EXTERIOR good
38. PRESERVATION UNDERWAY ? YES ( ) NO (X)
39. ENDANGERED ? BY WHAT ? YES ( ) NO (X)
40. VISIBLE FROM PUBLIC ROAD ? YES (X) NO ( )
41. DISTANCE FROM AND FRONTAGE ON ROAD

42. FURTHER DESCRIPTION OF IMPORTANT FEATURES

See continuation sheet.

PHOTO MUST BE PROVIDED

43. HISTORY AND SIGNIFICANCE

See continuation sheet.

44. DESCRIPTION OF ENVIRONMENT AND OUTBUILDINGS

House is located in an urban neighborhood. At the rear is a wood frame, gable roof garage with wood siding and a wood frame, gable roof outbuilding.

45. SOURCES OF INFORMATION
1926 Sanborn Map

46. PREPARED BY Betz/Thomason
47. ORGANIZATION Thomason & Assoc.
48. DATE 6/18/91
49. REVISION DATE(S)

RETURN THIS FORM WHEN COMPLETED TO: OFFICE OF HISTORIC PRESERVATION
P.O. BOX 176
JEFFERSON CITY, MISSOURI 65102
PH. 314-751-5365

IF ADDITIONAL SPACE IS NEEDED, ATTACH SEPARATE SHEET(S) TO THIS FORM

1 NO. 612
2 COUNTY Franklin
4 PRESENT LOCAL NAME(S) OR DESIGNATION(S)
5 OTHER NAME(S)
6 TOWNSHIP 44N
RANGE 1W
SECTION 15

Sketch map of location Site No. _____

Section _____ Township _____ Range _____

Indicate the chief topographical features, such as streams and elevations. Also indicate houses and roads. Indicate the site location by enclosing the site area with dotted line. Note scale of map and portion of section included in sketch map. Include drawings, photographs, etc. on additional pages.

Indicate part of section included in sketch map.





Notes:

THIS IS PROBABLY THE ONE MOST IMPORTANT PART OF THIS DATA FORM!

Please Attach **a copy of a topographic map with the site marked on it.**

42. The dwelling is a ca. 1925, 1 1/2-story wood frame Bungalow with a concrete foundation, vinyl siding, and a gable roof of asphalt shingles. The front has 2 bays and the side has 3 bays. On the main facade is a 3/4 porch with a shed roof of asphalt shingles, tapered wood columns, and a solid wood railing. The main entrance is a multi-light glass and wood door. The windows are 1/1 wood sash. A shed roof dormer with 3 windows is on the north facade. On the south is a 1-story wood frame addition with a shed roof.

43. This dwelling is part of the residential development surrounding the Roberts, Johnson and Rand Shoe Factory, established 1907. A 1 1/2-story wood frame dwelling with a 1-story wood frame garage is shown on this lot on the 1926 Sanborn map. This lot is not shown on the earlier Sanborn maps.



MISSOURI OFFICE OF HISTORIC PRESERVATION

ARCHITECTURAL/HISTORIC INVENTORY SURVEY FORM FR-AS-063-496

1. NO. 601
2. COUNTY Franklin
3. LOCATION OF NEGATIVES
4. PRESENT LOCAL NAME(S) OR DESIGNATION(S)
5. OTHER NAME(S)

6. SPECIFIC LEGAL LOCATION TOWNSHIP 44N RANGE 1W SECTION 15
IF CITY OR TOWN, STREET ADDRESS 615 Roberts St.
7. CITY OR TOWN IF RURAL, VICINITY Washington
8. DESCRIPTION OF LOCATION

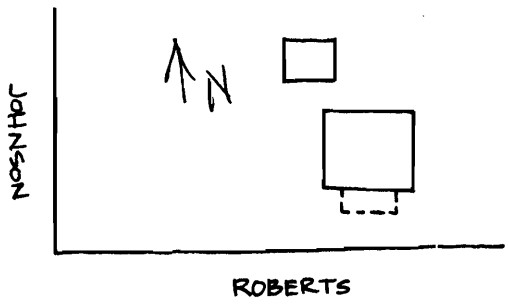

9. COORDINATES UTM
LAT
LONG
10. SITE ( ) STRUCTURE ( )
BUILDING (X) OBJECT ( )
11. ON NATIONAL REGISTER? YES ( ) NO (X)
12. IS IT ELIGIBLE? YES (X) NO ( )
13. PART OF ESTAB. HIST. DISTRICT? YES ( ) NO (X)
14. DISTRICT POTENTIAL? YES (X) NO ( )
15. NAME OF ESTABLISHED DISTRICT

16. THEMATIC CATEGORY
17. DATE(S) OR PERIOD ca. 1930
18. STYLE OR DESIGN bungalow
19. ARCHITECT OR ENGINEER
20. CONTRACTOR OR BUILDER
21. ORIGINAL USE, IF APPARENT dwelling TQ
22. PRESENT USE dwelling
23. OWNERSHIP PUBLIC ( ) PRIVATE (X)
24. OWNER'S NAME AND ADDRESS IF KNOWN
25. OPEN TO PUBLIC? YES ( ) NO (X)
26. LOCAL CONTACT PERSON OR ORGANIZATION
27. OTHER SURVEYS IN WHICH INCLUDED

28. NO. OF STORIES 1½
29. BASEMENT? YES (X) NO ( )
30. FOUNDATION MATERIAL concrete
31. WALL CONSTRUCTION wood frame
32. ROOF TYPE AND MATERIAL gable, asphalt SR
33. NO. OF BAYS FRONT 3 SIDE 3
34. WALL TREATMENT vinyl siding
35. PLAN SHAPE rect.
36. CHANGES (EXPLAIN IN NO. 42) ADDITION ( ) ALTERED (X) MOVED ( )
37. CONDITION INTERIOR _____ EXTERIOR good
38. PRESERVATION UNDERWAY? YES ( ) NO (X)
39. ENDANGERED? BY WHAT? YES ( ) NO (X)
40. VISIBLE FROM PUBLIC ROAD? YES (X) NO ( )
41. DISTANCE FROM AND FRONTAGE ON ROAD

42. FURTHER DESCRIPTION OF IMPORTANT FEATURES

See continuation sheet.

PHOTO MUST BE PROVIDED

43. HISTORY AND SIGNIFICANCE

See continuation sheet.

44. DESCRIPTION OF ENVIRONMENT AND OUTBUILDINGS

House is located in an urban neighborhood. At the rear is a concrete block, gable roof, two bay garage.

45. SOURCES OF INFORMATION

1926 Sanborn Map

46. PREPARED BY Betz/Thomason
47. ORGANIZATION Thomason & Assoc.
48. DATE 6/18/91
49. REVISION DATE(S)

RETURN THIS FORM WHEN COMPLETED TO: OFFICE OF HISTORIC PRESERVATION
P.O. BOX 176
JEFFERSON CITY, MISSOURI 65102
PH. 314-751-5365

IF ADDITIONAL SPACE IS NEEDED, ATTACH SEPARATE SHEET(S) TO THIS FORM

1 NO. 601
2 COUNTY Franklin
4 PRESENT LOCAL NAME(S) OR DESIGNATION(S)
5 OTHER NAME(S)
6 TOWNSHIP 44N
RANGE 1W
SECTION 15

Sketch map of location Site No. _____

Section _____ Township _____ Range _____

Indicate the chief topographical features, such as streams and elevations. Also indicate houses and roads. Indicate the site location by enclosing the site area with dotted line. Note scale of map and portion of section included in sketch map. Include drawings, photographs, etc. on additional pages.

Indicate part of section included in sketch map.



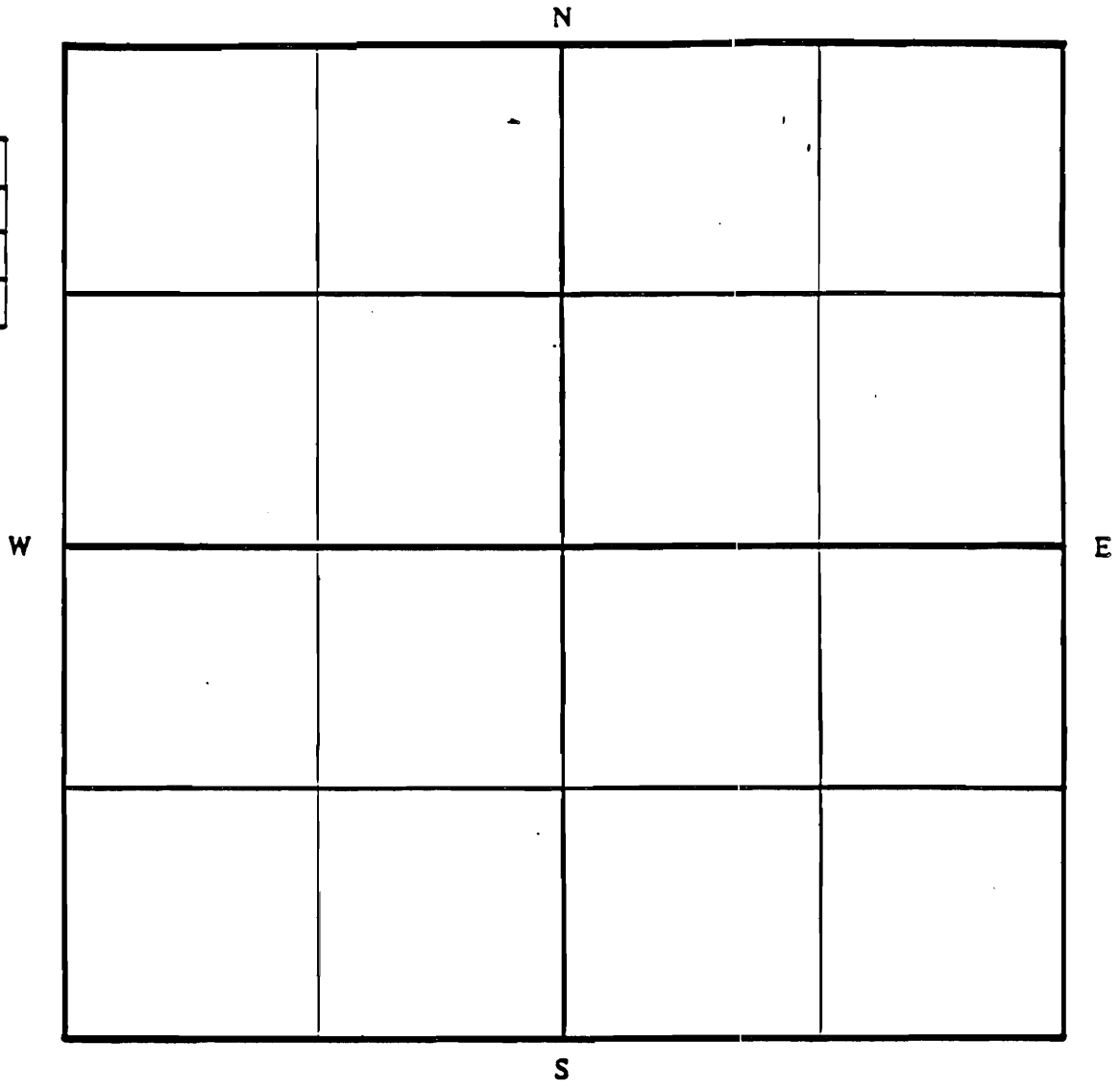

Notes:

THIS IS PROBABLY THE ONE MOST IMPORTANT PART OF THIS DATA FORM!

Please Attach **a copy of a topographic map with the site marked on it.**

42. The dwelling is a ca. 1930, 1 1/2-story wood frame Bungalow with a concrete foundation, vinyl siding, and a gable roof of asphalt shingles. The front has 3 bays and the side has 3 bays. On the main facade is a 3/4 porch with a shed roof of asphalt shingles, square wood columns with recessed panels, and a wrought iron railing. The main entrance is a multi-light glass and wood door. The windows are vertical 4/1 and vertical 3/1 wood sash with ornamental shutters. A shed roof dormer with 3 windows is on the south facade. There is a central interior wall brick chimney.

43. This dwelling is part of the residential development surrounding the Roberts, Johnson and Rand Shoe Factory, established 1907. Nothing is shown on this lot on the 1926 Sanborn map. This lot is not shown on the earlier Sanborn maps.



MISSOURI OFFICE OF HISTORIC PRESERVATION

ARCHITECTURAL/HISTORIC INVENTORY SURVEY FORM FR-AS-003-497

1. NO. 613

2. COUNTY Franklin

3. LOCATION OF NEGATIVES

4. PRESENT LOCAL NAME(S) OR DESIGNATION(S)

5. OTHER NAME(S)

6. SPECIFIC LEGAL LOCATION TOWNSHIP 44N RANGE 1W SECTION 15

IF CITY OR TOWN, STREET ADDRESS 618 Roberts St.

7. CITY OR TOWN IF RURAL, VICINITY Washington

8. DESCRIPTION OF LOCATION

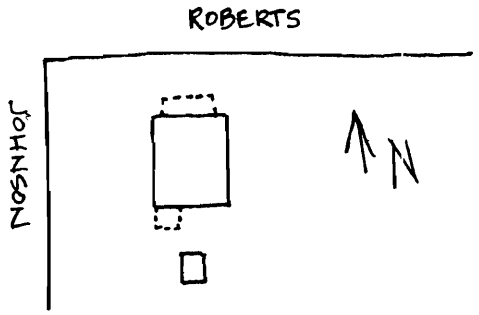

9. COORDINATES UTM
LAT
LONG

10. SITE ( ) STRUCTURE ( )
BUILDING (X) OBJECT ( )

11. ON NATIONAL REGISTER? YES ( ) NO (X)

12. IS IT ELIGIBLE? YES (X) NO ( )

13. PART OF ESTAB. HIST. DISTRICT? YES ( ) NO (X)

14. DISTRICT POTENTIAL? YES (X) NO ( )

15. NAME OF ESTABLISHED DISTRICT

16. THEMATIC CATEGORY

17. DATE(S) OR PERIOD ca. 1925

18. STYLE OR DESIGN bungalow

19. ARCHITECT OR ENGINEER

20. CONTRACTOR OR BUILDER

21. ORIGINAL USE, IF APPARENT dwelling TQ

22. PRESENT USE dwelling

23. OWNERSHIP PUBLIC ( ) PRIVATE (X)

24. OWNER'S NAME AND ADDRESS IF KNOWN

25. OPEN TO PUBLIC? YES ( ) NO (X)

26. LOCAL CONTACT PERSON OR ORGANIZATION

27. OTHER SURVEYS IN WHICH INCLUDED

28. NO. OF STORIES 1½-1

29. BASEMENT? YES ( ) NO ( )

30. FOUNDATION MATERIAL concrete

31. WALL CONSTRUCTION wood frame

32. ROOF TYPE AND MATERIAL gable, asphalt SD DQ

33. NO. OF BAYS FRONT 2 SIDE 3

34. WALL TREATMENT asbestos

35. PLAN SHAPE rect.

36. CHANGES (EXPLAIN IN NO. 42) ADDITION (X) ALTERED (X) MOVED ( )

37. CONDITION INTERIOR _____ EXTERIOR good

38. PRESERVATION UNDERWAY? YES ( ) NO (X)

39. ENDANGERED? BY WHAT? YES ( ) NO (X)

40. VISIBLE FROM PUBLIC ROAD? YES (X) NO ( )

41. DISTANCE FROM AND FRONTAGE ON ROAD

42. FURTHER DESCRIPTION OF IMPORTANT FEATURES

See continuation sheet.

PHOTO MUST BE PROVIDED

43. HISTORY AND SIGNIFICANCE

See continuation sheet.

44. DESCRIPTION OF ENVIRONMENT AND OUTBUILDINGS

House is located on a corner lot in an urban neighborhood. At the rear is a gable roof metal outbuilding.

45. SOURCES OF INFORMATION
1926 Sanborn Map

46. PREPARED BY Betz/Thomason

47. ORGANIZATION Thomason & Assoc.

48. DATE 6/18/91

49. REVISION DATE(S)

RETURN THIS FORM WHEN COMPLETED TO: OFFICE OF HISTORIC PRESERVATION
P.O. BOX 176
JEFFERSON CITY, MISSOURI 65102
PH. 314-751-5365

IF ADDITIONAL SPACE IS NEEDED, ATTACH SEPARATE SHEET(S) TO THIS FORM

1. NO. 613
2. COUNTY Franklin
3. OTHER NAME(S)
4. PRESENT LOCAL NAME(S) OR DESIGNATION(S)
5. TOWNSHIP 44N
6. RANGE 1W
7. SECTION 15

Sketch map of location Site No. _____

Section _____ Township _____ Range _____

Indicate the chief topographical features, such as streams and elevations. Also indicate houses and roads. Indicate the site location by enclosing the site area with dotted line. Note scale of map and portion of section included in sketch map. Include drawings, photographs, etc. on additional pages.

Indicate part of section included in sketch map.



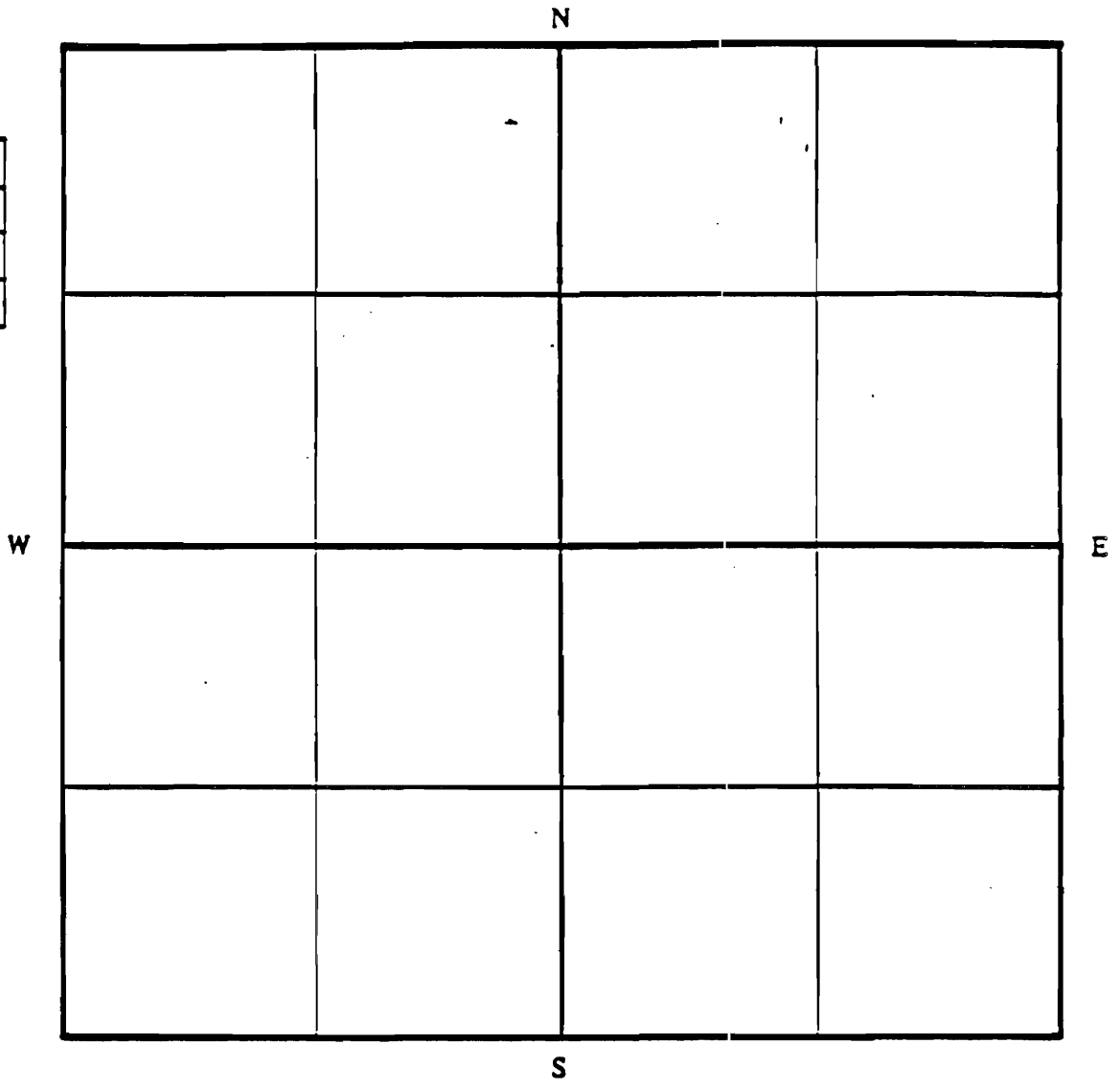

Notes:

THIS IS PROBABLY THE ONE MOST IMPORTANT PART OF THIS DATA FORM!

Please Attach **a copy of a topographic map with the site marked on it.**

42. The dwelling is a ca. 1925, 1 1/2-story wood frame Bungalow with a concrete foundation, asbestos shingles, and a gable roof of asphalt shingles. The front has 2 bays and the side has 3 bays. On the main facade is a 3/4 porch with a shed roof of asphalt shingles, tapered wood columns, and a wrought iron railing. The main entrance is a multi-light glass and wood door. The windows are vertical 4/1 and vertical 3/1 wood sash. A shed roof dormer with 3 windows is on the north facade. There is a central interior wall brick chimney and an exterior wall brick chimney on the west facade. On the south facade is a 1-story wood frame shed roof addition and a wood deck.

43. This dwelling is part of the residential development surrounding the Roberts, Johnson and Rand Shoe Factory, established 1907. A 1 1/2-story wood frame dwelling with a 1-story wood frame garage is shown on this lot on the 1926 Sanborn map. This lot is not shown on the earlier Sanborn maps.



MISSOURI OFFICE OF HISTORIC PRESERVATION

ARCHITECTURAL/HISTORIC INVENTORY SURVEY FORM

FR-AS-003-498

1. NO. 600

2. COUNTY Franklin

3. LOCATION OF NEGATIVES

4. PRESENT LOCAL NAME(S) OR DESIGNATION(S)

5. OTHER NAME(S)

6. SPECIFIC LEGAL LOCATION
TOWNSHIP 44N RANGE 1W SECTION 15
IF CITY OR TOWN, STREET ADDRESS
619 Roberts St.

7. CITY OR TOWN IF RURAL, VICINITY
Washington

8. DESCRIPTION OF LOCATION

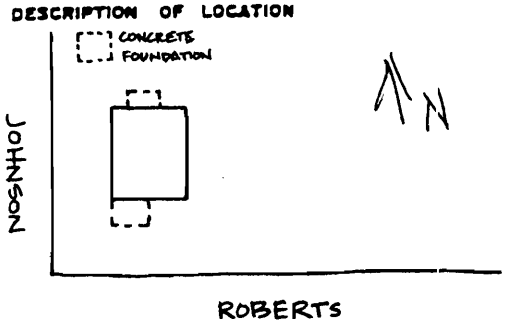

9. COORDINATES UTM
LAT
LONG

10. SITE ( ) STRUCTURE ( )
BUILDING (X) OBJECT ( )

11. ON NATIONAL REGISTER? YES ( ) NO (X)

12. IS IT ELIGIBLE? YES (X) NO ( )

13. PART OF ESTAB. HIST. DISTRICT? YES ( ) NO (X)

14. DISTRICT POTENTIAL? YES (X) NO ( )

15. NAME OF ESTABLISHED DISTRICT

16. THEMATIC CATEGORY

17. DATE(S) OR PERIOD
ca. 1930

18. STYLE OR DESIGN
open gable

19. ARCHITECT OR ENGINEER

20. CONTRACTOR OR BUILDER

21. ORIGINAL USE, IF APPARENT
dwelling OB

22. PRESENT USE
dwelling

23. OWNERSHIP PUBLIC ( ) PRIVATE (X)

24. OWNER'S NAME AND ADDRESS IF KNOWN

25. OPEN TO PUBLIC? YES ( ) NO (X)

26. LOCAL CONTACT PERSON OR ORGANIZATION

27. OTHER SURVEYS IN WHICH INCLUDED

28. NO. OF STORIES 1½

29. BASEMENT? YES (X) NO ( )

30. FOUNDATION MATERIAL
concrete

31. WALL CONSTRUCTION
wood frame

32. ROOF TYPE AND MATERIAL
gable, asphalt

33. NO. OF BAYS
FRONT 3 SIDE 5

34. WALL TREATMENT
vinyl siding

35. PLAN SHAPE rect.

36. CHANGES (EXPLAIN IN NO. 42) ADDITION ( ) ALTERED (X) MOVED ( )

37. CONDITION
INTERIOR
EXTERIOR good

38. PRESERVATION UNDERWAY? YES ( ) NO (X)

39. ENDANGERED? BY WHAT? YES ( ) NO (X)

40. VISIBLE FROM PUBLIC ROAD? YES (X) NO ( )

41. DISTANCE FROM AND FRONTAGE ON ROAD

42. FURTHER DESCRIPTION OF IMPORTANT FEATURES

See continuation sheet.

PHOTO MUST BE PROVIDED

43. HISTORY AND SIGNIFICANCE

See continuation sheet.

44. DESCRIPTION OF ENVIRONMENT AND OUTBUILDINGS

House is located in an urban neighborhood. There are no outbuildings.

45. SOURCES OF INFORMATION
1926 Sanborn Map

46. PREPARED BY
Betz/Thomason

47. ORGANIZATION
Thomason & Assoc.

48. DATE 6/18/91

49. REVISION DATE(S)

RETURN THIS FORM WHEN COMPLETED TO: OFFICE OF HISTORIC PRESERVATION
P.O. BOX 176
JEFFERSON CITY, MISSOURI 65102
PH. 314-751-5365

IF ADDITIONAL SPACE IS NEEDED, ATTACH SEPARATE SHEET(S) TO THIS FORM

1. NO. 600
2. COUNTY Franklin
DR
4. PRESENT LOCAL NAME(S) OR DESIGNATION(S)
5. OTHER NAME(S)
6. TOWNSHIP 44N
RANGE 1W
SECTION 15

Sketch map of location Site No. _____

Section _____ Township _____ Range _____

Indicate the chief topographical features, such as streams and elevations. Also indicate houses and roads. Indicate the site location by enclosing the site area with dotted line. Note scale of map and portion of section included in sketch map. Include drawings, photographs, etc. on additional pages.

Indicate part of section included in sketch map.



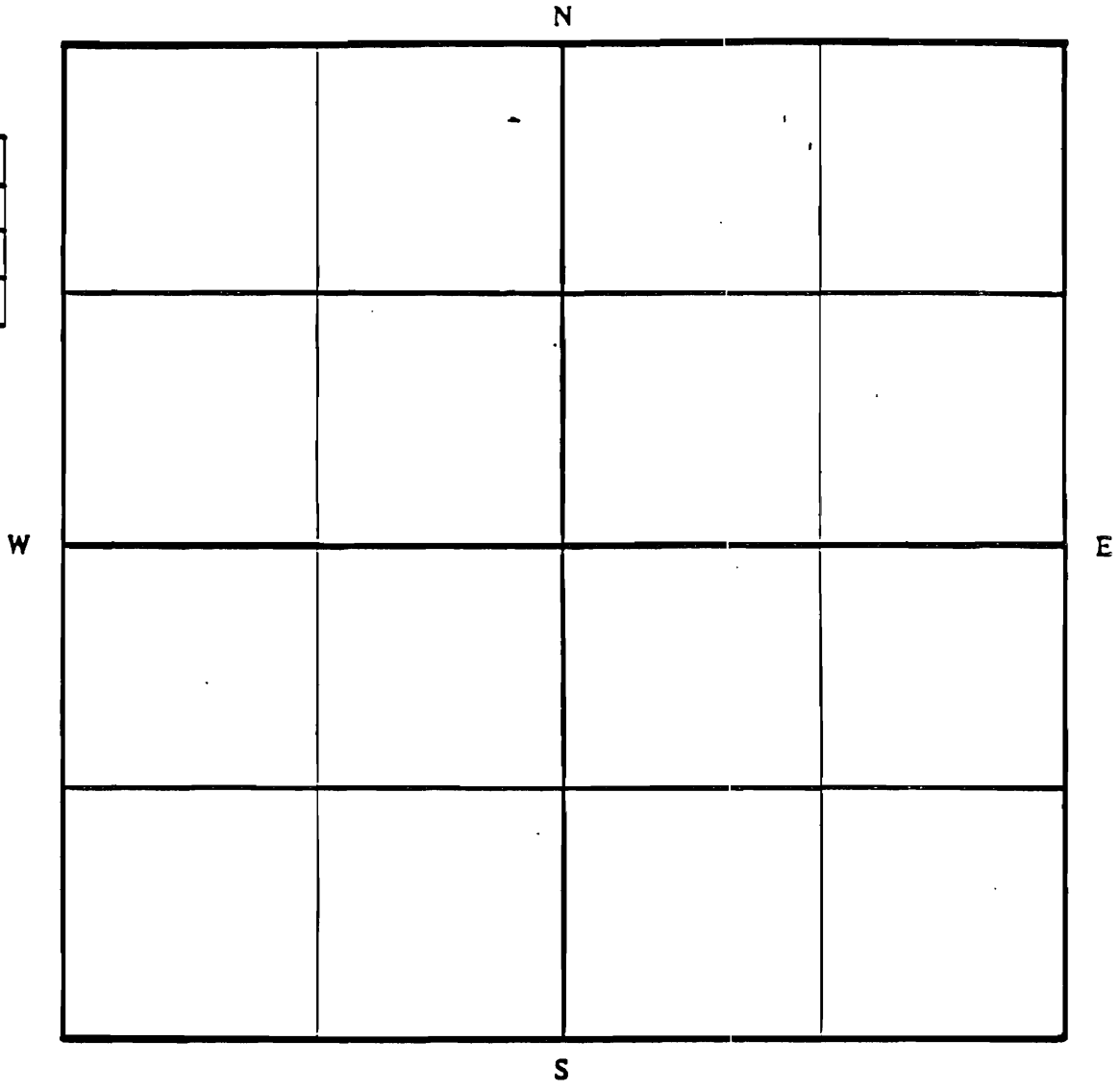

Notes:

THIS IS PROBABLY THE ONE MOST IMPORTANT PART OF THIS DATA FORM!

Please Attach **a copy of a topographic map with the site marked on it.**

42. The dwelling is a ca. 1930, 1 1/2-story wood frame Open Gable plan with a concrete foundation, vinyl siding, and a gable roof of asphalt shingles. The front has 3 bays and the side has 3 bays. On the main facade is a 3/4 porch with a gable roof of asphalt shingles, tapered wood columns, and a solid wood railing. The main entrance is a single light glass and wood door. The windows are 1/1 wood sash. Shed roof dormers with 2 windows are on the east and west facades. There is a central interior wall brick chimney. On the north facade is a 1-story porch with shed roof.

43. This dwelling is part of the residential development surrounding the Roberts, Johnson and Rand Shoe Factory, established 1907. Nothing is shown on this lot on the 1926 Sanborn map. This lot is not shown on the earlier Sanborn maps.


ROBERTS ST.

MISSOURI OFFICE OF HISTORIC PRESERVATION

ARCHITECTURAL/HISTORIC INVENTORY SURVEY FORM

FR-AS-003-499

1. NO. 568

2. COUNTY Franklin

3. LOCATION OF NEGATIVES

4. PRESENT LOCAL NAME(S) OR DESIGNATION(S)

5. OTHER NAME(S)

6. SPECIFIC LEGAL LOCATION
TOWNSHIP 44N RANGE 1W SECTION 15
IF CITY OR TOWN, STREET ADDRESS
804 Roberts St.

7. CITY OR TOWN IF RURAL, VICINITY
Washington

8. DESCRIPTION OF LOCATION

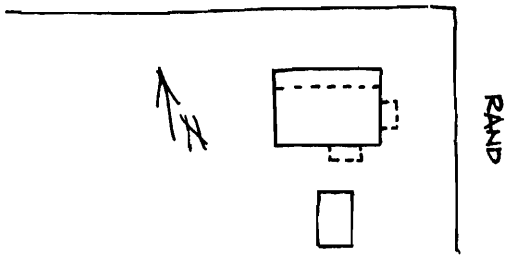

9. COORDINATES UTM
LAT
LONG

10. SITE ( ) STRUCTURE ( )
BUILDING (X) OBJECT ( )

11. ON NATIONAL REGISTER? YES ( ) NO (X)

12. IS IT ELIGIBLE? YES (X) NO ( )

13. PART OF ESTAB. HIST. DISTRICT? YES ( ) NO (X)

14. DISTRICT POTENTIAL? YES (X) NO ( )

15. NAME OF ESTABLISHED DISTRICT

16. THEMATIC CATEGORY

17. DATE(S) OR PERIOD
ca. 1930

18. STYLE OR DESIGN
bungalow 22

19. ARCHITECT OR ENGINEER

20. CONTRACTOR OR BUILDER 30 63

21. ORIGINAL USE, IF APPARENT
dwelling R1

22. PRESENT USE
dwelling

23. OWNERSHIP PUBLIC ( ) PRIVATE (X)

24. OWNER'S NAME AND ADDRESS IF KNOWN

25. OPEN TO PUBLIC? YES ( ) NO (X)

26. LOCAL CONTACT PERSON OR ORGANIZATION

27. OTHER SURVEYS IN WHICH INCLUDED

28. NO. OF STORIES 1½

29. BASEMENT? YES (X) NO ( )

30. FOUNDATION MATERIAL
concrete

31. WALL CONSTRUCTION
wood frame

32. ROOF TYPE AND MATERIAL
gable, asphalt

33. NO. OF BAYS FRONT 3 SIDE 3

34. WALL TREATMENT
brick veneer

35. PLAN SHAPE rect.

36. CHANGES (EXPLAIN IN NO. 42) ADDITION ( ) ALTERED (X) MOVED ( )

37. CONDITION
INTERIOR
EXTERIOR good

38. PRESERVATION UNDERWAY? YES ( ) NO (X)

39. ENDANGERED? BY WHAT? YES ( ) NO (X)

40. VISIBLE FROM PUBLIC ROAD? YES (X) NO ( )

41. DISTANCE FROM AND FRONTAGE ON ROAD

42. FURTHER DESCRIPTION OF IMPORTANT FEATURES

See continuation sheet.

PHOTO MUST BE PROVIDED

43. HISTORY AND SIGNIFICANCE

See continuation sheet.

44. DESCRIPTION OF ENVIRONMENT AND OUTBUILDINGS

House is located in an urban neighborhood. At the rear is a wood frame, shed roof, three bay garage.

45. SOURCES OF INFORMATION
1926 Sanborn Map

46. PREPARED BY
Betz/Thomason

47. ORGANIZATION
Thomason & Assoc.

48. DATE 6/17/91

49. REVISION DATE(S)

RETURN THIS FORM WHEN COMPLETED TO: OFFICE OF HISTORIC PRESERVATION
P.O. BOX 176
JEFFERSON CITY, MISSOURI 65102
PH. 314-751-5365

IF ADDITIONAL SPACE IS NEEDED, ATTACH SEPARATE SHEET(S) TO THIS FORM

1. NO. 568
2. COUNTY Franklin
3. PRESENT LOCAL NAME(S) OR DESIGNATION(S)
4. OTHER NAME(S)
5. TOWNSHIP 44N
6. RANGE 1W
7. SECTION 15

Sketch map of location Site No. _____

Section _____ Township _____ Range _____

Indicate the chief topographical features, such as streams and elevations. Also indicate houses and roads. Indicate the site location by enclosing the site area with dotted line. Note scale of map and portion of section included in sketch map. Include drawings, photographs, etc. on additional pages.

Indicate part of section included in sketch map.



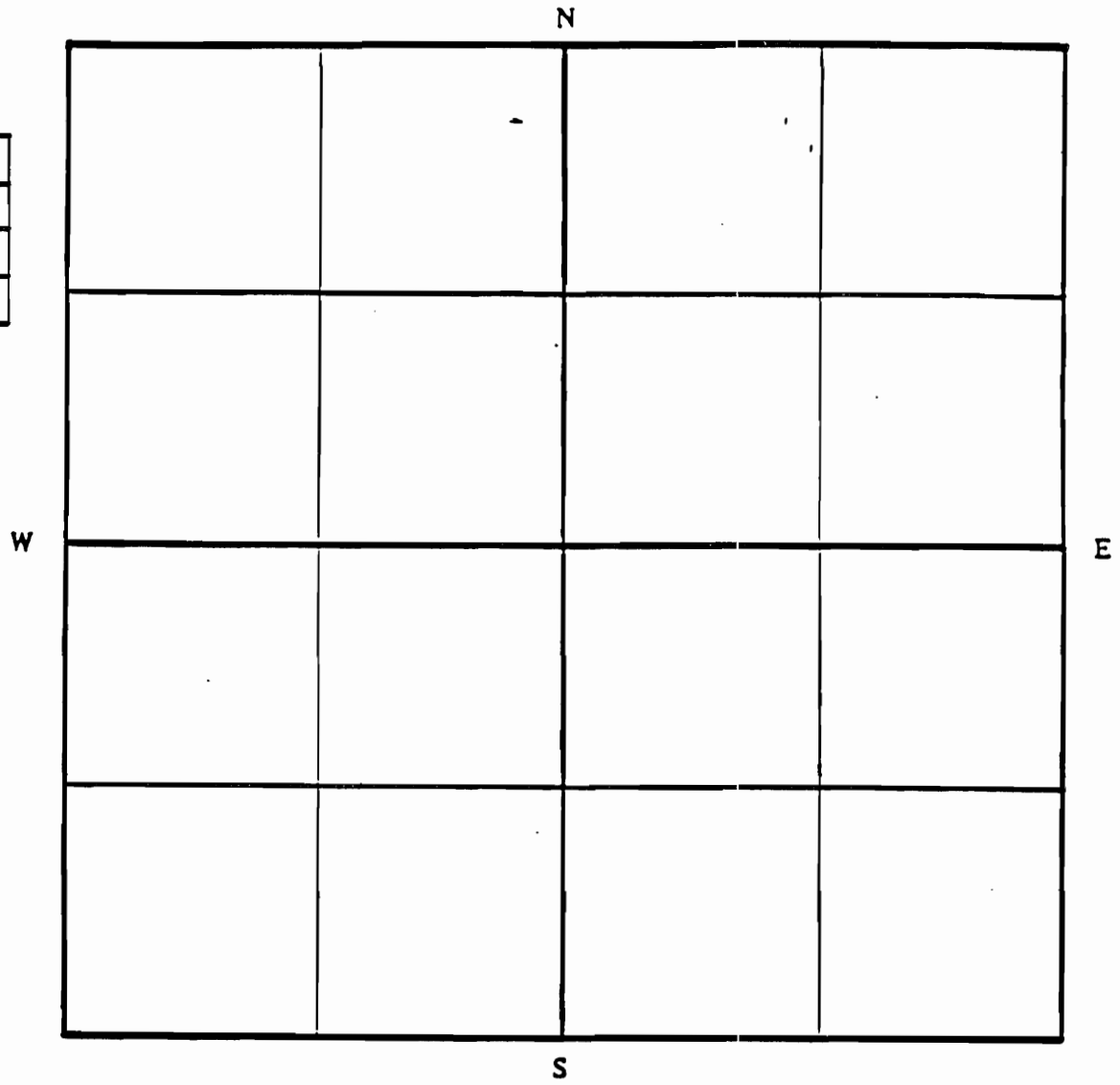

Notes:

THIS IS PROBABLY THE ONE MOST IMPORTANT PART OF THIS DATA FORM!

Please Attach **a copy of a topographic map with the site marked on it.**

42. The dwelling is a ca. 1930, 1 1/2-story wood frame Bungalow with a concrete foundation, brick veneer, and a gable roof of asphalt shingles. The front has 3 bays and the side has 3 bays. On the main facade is a full porch with a shed roof of asphalt shingles, square brick columns, and an open brick railing. The main entrance is a wood panel door. The windows are vertical 3/1 wood sash with soldier course lintels. A shed roof porch with square wood columns and an open wood railing is on the south facade. Gable roof dormers are on the south and north facades. There is a central interior wall brick chimney. On the east facade is a window infilled with wood shingles.

43. This dwelling is part of the residential development surrounding the Roberts, Johnson and Rand Shoe Factory, established 1907. Nothing is shown on this lot on the 1916 and 1926 Sanborn maps. This lot is not shown on the earlier Sanborn maps. This lot was probably part of the land bought and sold between November 1906 and March 1907 to raise the $35,000 incentive for the shoe factory development. It had previously been part of the Elijah McLean estate.



MISSOURI OFFICE OF HISTORIC PRESERVATION

ARCHITECTURAL/HISTORIC INVENTORY SURVEY FORM FR-AS-003-500

1. NO. 564

2. COUNTY Franklin

3. LOCATION OF NEGATIVES

4. PRESENT LOCAL NAME(S) OR DESIGNATION(S)

5. OTHER NAME(S)

6. SPECIFIC LEGAL LOCATION TOWNSHIP 44N RANGE 1W SECTION 15

IF CITY OR TOWN, STREET ADDRESS 805 Roberts St.

7. CITY OR TOWN IF RURAL, VICINITY Washington

8. DESCRIPTION OF LOCATION

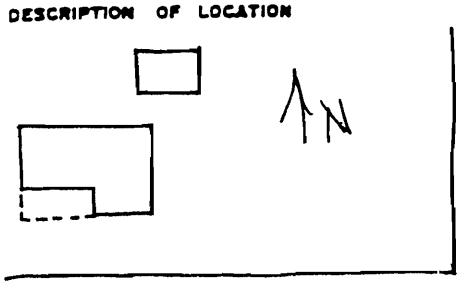

9. COORDINATES UTM
LAT
LONG

10. SITE ( ) STRUCTURE ( )
BUILDING (X) OBJECT ( )

11. ON NATIONAL REGISTER? YES ( ) NO (X)

12. IS IT ELIGIBLE? YES (X) NO ( )

13. PART OF ESTAB. HIST. DISTRICT? YES ( ) NO (X)

14. DISTRICT POTENTIAL? YES (X) NO ( )

15. NAME OF ESTABLISHED DISTRICT

16. THEMATIC CATEGORY

17. DATE(S) OR PERIOD ca. 1930

18. STYLE OR DESIGN bungalow 22

19. ARCHITECT OR ENGINEER

20. CONTRACTOR OR BUILDER

21. ORIGINAL USE, IF APPARENT dwelling R2

22. PRESENT USE dwelling

23. OWNERSHIP PUBLIC ( ) PRIVATE (X)

24. OWNER'S NAME AND ADDRESS IF KNOWN

25. OPEN TO PUBLIC? YES ( ) NO (X)

26. LOCAL CONTACT PERSON OR ORGANIZATION

27. OTHER SURVEYS IN WHICH INCLUDED

28. NO. OF STORIES 1½

29. BASEMENT? YES (X) NO ( )

30. FOUNDATION MATERIAL concrete

31. WALL CONSTRUCTION wood frame

32. ROOF TYPE AND MATERIAL gable, asphalt DR

33. NO. OF BAYS FRONT 3 SIDE 5

34. WALL TREATMENT vinyl siding

35. PLAN SHAPE ell

36. CHANGES (EXPLAIN IN NO. 42) ADDITION ( ) ALTERED (X) MOVED ( )

37. CONDITION INTERIOR _____ EXTERIOR good

38. PRESERVATION UNDERWAY? YES ( ) NO (X)

39. ENDANGERED? BY WHAT? YES ( ) NO (X)

40. VISIBLE FROM PUBLIC ROAD? YES (X) NO ( )

41. DISTANCE FROM AND FRONTAGE ON ROAD

42. FURTHER DESCRIPTION OF IMPORTANT FEATURES

See continuation sheet.

PHOTO MUST BE PROVIDED

43. HISTORY AND SIGNIFICANCE

See continuation sheet.

44. DESCRIPTION OF ENVIRONMENT AND OUTBUILDINGS

House is located in an urban neighborhood. At the rear is a wood frame, two bay, gable roof garage.

45. SOURCES OF INFORMATION
1926 Sanborn map

46. PREPARED BY Betz/Thomason

47. ORGANIZATION Thomason & Assoc.

48. DATE 6/17/91

49. REVISION DATE(S)

RETURN THIS FORM WHEN COMPLETED TO: OFFICE OF HISTORIC PRESERVATION
P.O. BOX 176
JEFFERSON CITY, MISSOURI 65102
PH. 314-751-5365

IF ADDITIONAL SPACE IS NEEDED, ATTACH SEPARATE SHEET(S) TO THIS FORM

1 NO. 564
2 COUNTY Franklin
3 PRESENT LOCAL NAME(S) OR DESIGNATION(S)
4 OTHER NAME(S)
5 TOWNSHIP 44N
6 RANGE 1W
7 SECTION 15

Sketch map of location Site No. _____

Section _____ Township _____ Range _____

Indicate the chief topographical features, such as streams and elevations. Also indicate houses and roads. Indicate the site location by enclosing the site area with dotted line. Note scale of map and portion of section included in sketch map. Include drawings, photographs, etc. on additional pages.

Indicate part of section included in sketch map.



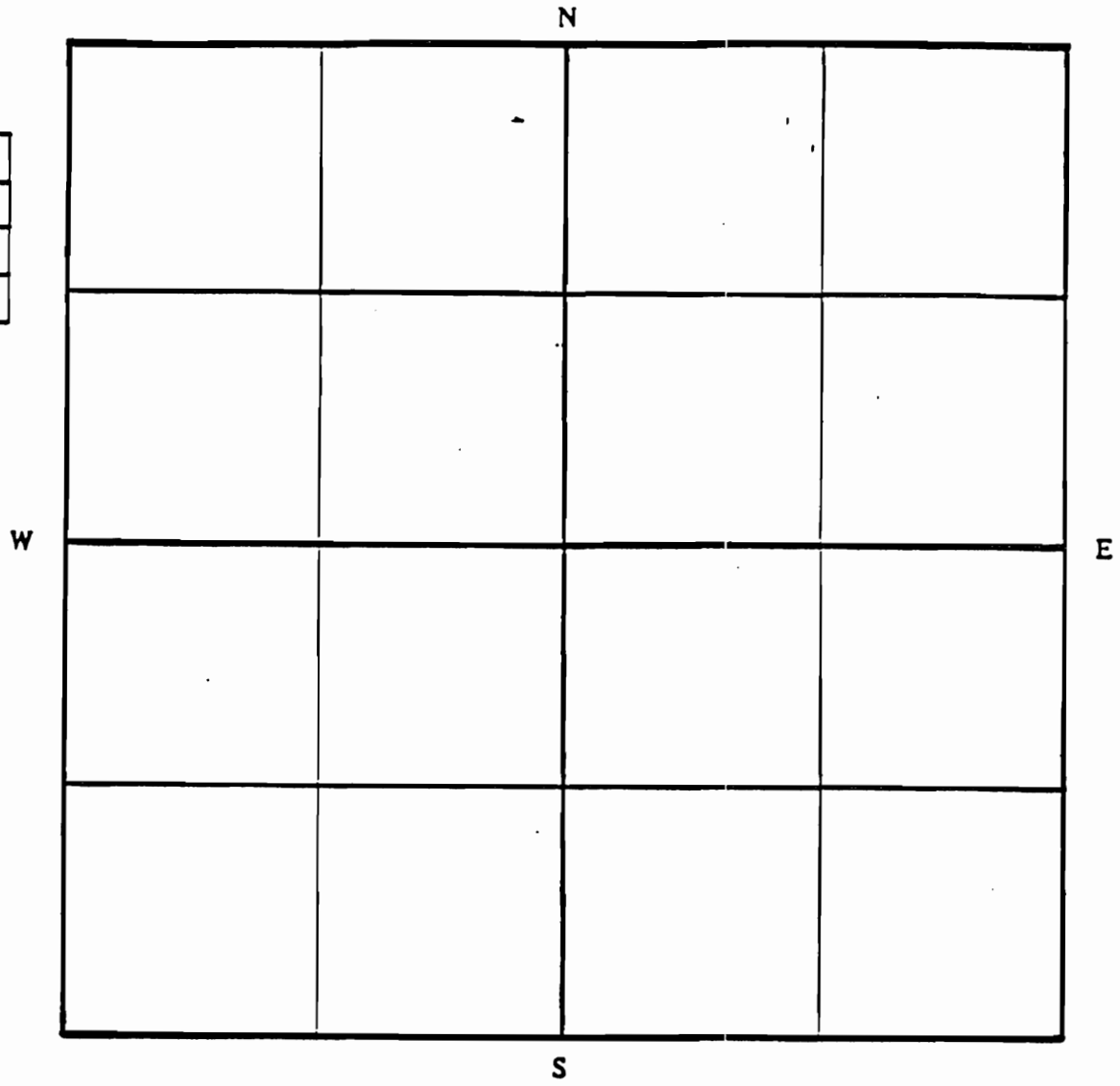

Notes:

THIS IS PROBABLY THE ONE MOST IMPORTANT PART OF THIS DATA FORM!

Please Attach **a copy of a topographic map with the site marked on it.**

42. The dwelling is a ca. 1930, 1 1/2-story wood frame bungalow with a concrete foundation, vinyl siding, and a gable roof of asphalt shingles. The front has 3 bays and the side has 5 bays. On the main facade is an incised porch with tapered wood columns on brick piers, and a solid wood railing. The main entrance is a multi-light glass and wood door. The windows are vertical 3/1 wood sash. A gable roof dormer with 4 windows is on the south facade. There is a central interior wall brick chimney.

43. This dwelling is part of the residential development surrounding the Roberts, Johnson and Rand Shoe Factory, established 1907. Nothing is shown on this lot on the 1926 Sanborn map. This lot is not shown on the earlier Sanborn maps. This lot was probably part of the land bought and sold between November 1906 and March 1907 to raise the $35,000 incentive for the shoe factory development. It had previously been part of the Elijah McLean estate.



MISSOURI OFFICE OF HISTORIC PRESERVATION

ARCHITECTURAL/HISTORIC INVENTORY SURVEY FORM FR-AS-003-501

1. NO. 569
2. COUNTY Franklin
3. LOCATION OF NEGATIVES
4. PRESENT LOCAL NAME(S) OR DESIGNATION(S)
5. OTHER NAME(S)

6. SPECIFIC LEGAL LOCATION TOWNSHIP 44N RANGE 1W SECTION 15
IF CITY OR TOWN, STREET ADDRESS 806 Roberts St.
7. CITY OR TOWN Washington IF RURAL, VICINITY
8. DESCRIPTION OF LOCATION

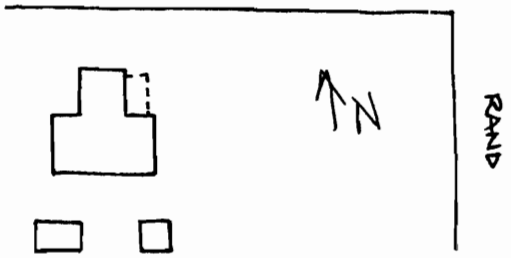

9. COORDINATES UTM
LAT
LONG
10. SITE ( ) STRUCTURE ( )
BUILDING (X) OBJECT ( )
11. ON NATIONAL REGISTER ? YES ( ) NO (X)
12. IS IT ELIGIBLE ? YES (X) NO ( )
13. PART OF ESTAB. HIST. DISTRICT ? YES ( ) NO (X)
14. DISTRICT POTENTIAL ? YES (X) NO ( )
15. NAME OF ESTABLISHED DISTRICT

16. THEMATIC CATEGORY
17. DATE(S) OR PERIOD ca. 1910
18. STYLE OR DESIGN gabled ell
19. ARCHITECT OR ENGINEER
20. CONTRACTOR OR BUILDER
21. ORIGINAL USE, IF APPARENT dwelling S1
22. PRESENT USE dwelling
23. OWNERSHIP PUBLIC ( ) PRIVATE (X)
24. OWNER'S NAME AND ADDRESS IF KNOWN
25. OPEN TO PUBLIC ? YES ( ) NO (X)
26. LOCAL CONTACT PERSON OR ORGANIZATION
27. OTHER SURVEYS IN WHICH INCLUDED

28. NO. OF STORIES 1½
29. BASEMENT ? YES (X) NO ( )
30. FOUNDATION MATERIAL concrete
31. WALL CONSTRUCTION wood frame
32. ROOF TYPE AND MATERIAL C gable, asphalt Cg
33. NO. OF BAYS FRONT 2 SIDE 4
34. WALL TREATMENT asbestos
35. PLAN SHAPE ell
36. CHANGES (EXPLAIN IN NO. 42) ADDITION (X) ALTERED (X) MOVED ( )
37. CONDITION INTERIOR _____ EXTERIOR good
38. PRESERVATION UNDERWAY ? YES ( ) NO (X)
39. ENDANGERED ? BY WHAT ? YES ( ) NO (X)
40. VISIBLE FROM PUBLIC ROAD ? YES (X) NO ( )
41. DISTANCE FROM AND FRONTAGE ON ROAD

42. FURTHER DESCRIPTION OF IMPORTANT FEATURES

See continuation sheet.

PHOTO MUST BE PROVIDED

43. HISTORY AND SIGNIFICANCE

See continuation sheet.

44. DESCRIPTION OF ENVIRONMENT AND OUTBUILDINGS

House is located in an urban neighborhood. At the rear is a wood frame, shed roof, outbuilding and a wood frame, gable roof outbuilding.

45. SOURCES OF INFORMATION
1926 Sanborn Map, 1915 Water Works Improvements Map

46. PREPARED BY Betz/Thomason
47. ORGANIZATION Thomason & Assoc.
48. DATE 6/17/91
49. REVISION DATE(S)

RETURN THIS FORM WHEN COMPLETED TO: OFFICE OF HISTORIC PRESERVATION
P.O. BOX 176
JEFFERSON CITY, MISSOURI 65102
PH. 314-751-5365

IF ADDITIONAL SPACE IS NEEDED, ATTACH SEPARATE SHEET(S) TO THIS FORM

1 NO. 569
2 COUNTY Franklin
4 PRESENT LOCAL NAME(S) OR DESIGNATION(S)
5 OTHER NAME(S)
6 TOWNSHIP 44N
RANGE 1W
SECTION 15

Sketch map of location Site No. _____

Section _____ Township _____ Range _____

Indicate the chief topographical features, such as streams and elevations. Also indicate houses and roads. Indicate the site location by enclosing the site area with dotted line. Note scale of map and portion of section included in sketch map. Include drawings, photographs, etc. on additional pages.

Indicate part of section included in sketch map.



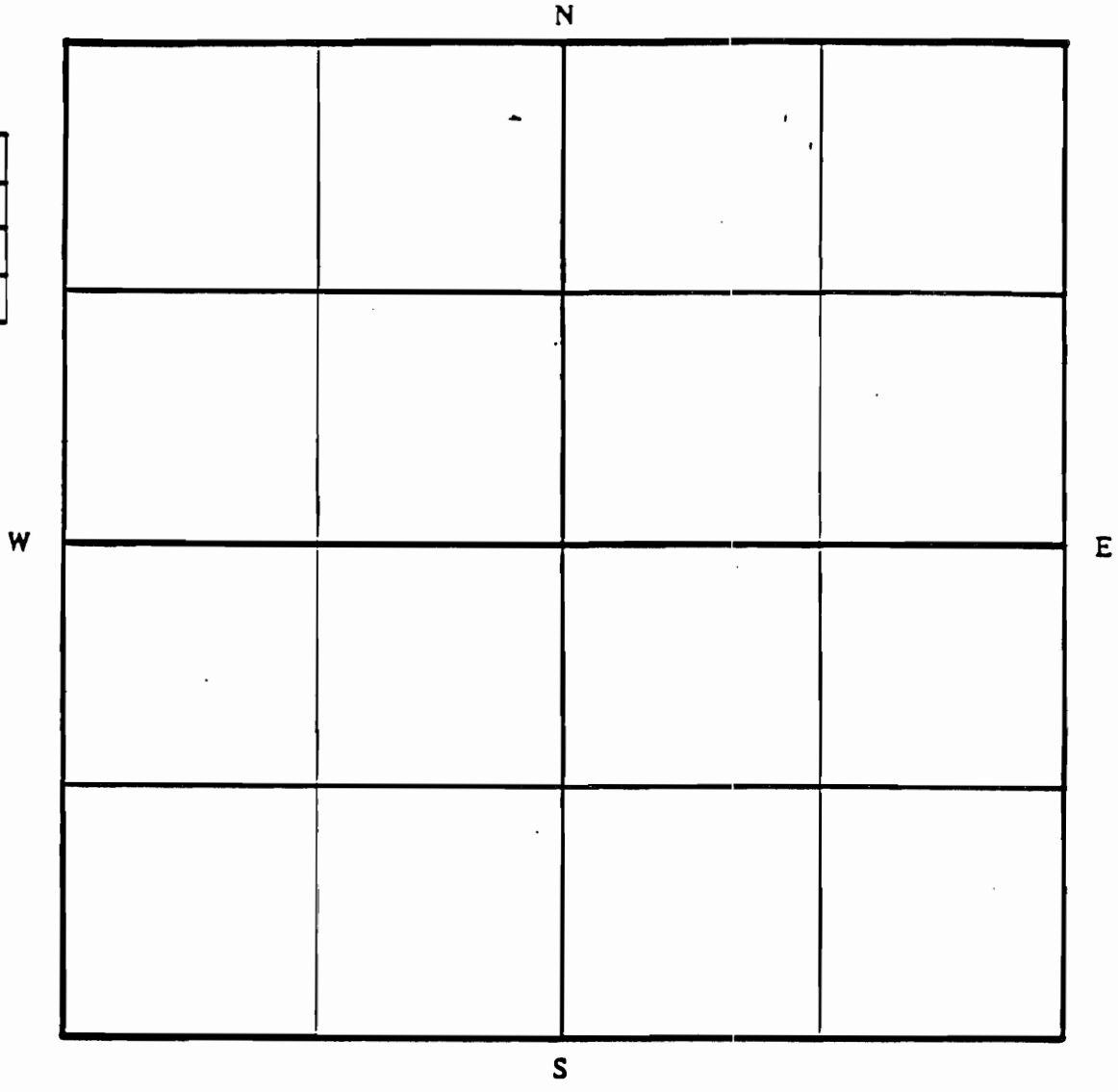

Notes:

THIS IS PROBABLY THE ONE MOST IMPORTANT PART OF THIS DATA FORM!

Please Attach **a copy of a topographic map with the site marked on it.**

Site Number: 569 (continued)

42. The dwelling is a ca. 1910, 1 1/2-story wood frame Gabled Ell plan with a concrete foundation, asbestos shingles, and a gambrel roof of asphalt shingles. The front has 2 bays and the side has 4 bays. On the main facade is side porch with a hipped roof of asphalt shingles, square wood columns with screened panels and screened door. The main entrance is a single light glass and wood door. The windows are 1/1 wood sash. There is a central interior wall brick chimney. On the south facade is a 1-story wood frame addition with a shed roof.

43. This dwelling is part of the residential development surrounding the Roberts, Johnson and Rand Shoe Factory, established 1907. A 1 1/2-story wood frame dwelling with a 1-story wood frame garage and a 1-story wood frame outbuilding is shown on this lot on the 1926 Sanborn map. This lot is not shown on the earlier Sanborn maps. This lot was probably part of the land bought and sold between November 1906 and March 1907 to raise the $35,000 incentive for the shoe factory development. It had previously been part of the Elijah McLean estate. A building is shown at this location on the 1915 Water Works Improvements Map.



MISSOURI OFFICE OF HISTORIC PRESERVATION

ARCHITECTURAL/HISTORIC INVENTORY SURVEY FORM

FR-AS-003-402

1. NO. 563

2. COUNTY Franklin

3. LOCATION OF NEGATIVES

4. PRESENT LOCAL NAME(S) OR DESIGNATION(S)

5. OTHER NAME(S)

6. SPECIFIC LEGAL LOCATION TOWNSHIP 44N RANGE 1W SECTION 15

IF CITY OR TOWN, STREET ADDRESS 811 Roberts St.

7. CITY OR TOWN Washington IF RURAL, VICINITY

8. DESCRIPTION OF LOCATION

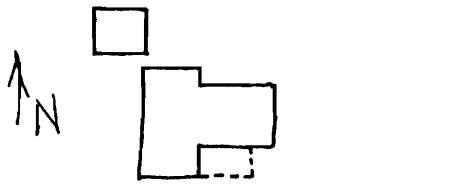

ROBERTS

9. COORDINATES UTM
LAT
LONG

10. SITE ( ) STRUCTURE ( )
BUILDING (X) OBJECT ( )

11. ON NATIONAL REGISTER ? YES ( ) NO (X)

12. IS IT ELIGIBLE ? YES (X) NO ( )

13. PART OF ESTAB. HIST. DISTRICT ? YES ( ) NO (X)

14. DISTRICT POTENTIAL ? YES (X) NO ( )

15. NAME OF ESTABLISHED DISTRICT

16. THEMATIC CATEGORY

17. DATE(S) OR PERIOD ca. 1910

18. STYLE OR DESIGN Gabled Ell 07

19. ARCHITECT OR ENGINEER

20. CONTRACTOR OR BUILDER

21. ORIGINAL USE, IF APPARENT dwelling 07

22. PRESENT USE dwelling

23. OWNERSHIP PUBLIC ( ) PRIVATE (X)

24. OWNER'S NAME AND ADDRESS IF KNOWN

25. OPEN TO PUBLIC ? YES ( ) NO (X)

26. LOCAL CONTACT PERSON OR ORGANIZATION

27. OTHER SURVEYS IN WHICH INCLUDED

28. NO. OF STORIES 1½

29. BASEMENT ? YES (X) NO ( )

30. FOUNDATION MATERIAL stone

31. WALL CONSTRUCTION wood frame

32. ROOF TYPE AND MATERIAL gable, metal

33. NO. OF BAYS FRONT 2 SIDE 2

34. WALL TREATMENT asbestos

35. PLAN SHAPE T

36. CHANGES (EXPLAIN IN NO. 42) ADDITION ( ) ALTERED (X) MOVED ( )

37. CONDITION INTERIOR ____ EXTERIOR good

38. PRESERVATION UNDERWAY ? YES ( ) NO (X)

39. ENDANGERED ? BY WHAT ? YES ( ) NO (X)

40. VISIBLE FROM PUBLIC ROAD ? YES (X) NO ( )

41. DISTANCE FROM AND FRONTAGE ON ROAD

42. FURTHER DESCRIPTION OF IMPORTANT FEATURES

See continuation sheet.

PHOTO MUST BE PROVIDED

43. HISTORY AND SIGNIFICANCE

See continuation sheet.

44. DESCRIPTION OF ENVIRONMENT AND OUTBUILDINGS

House is located in an urban neighborhood. At the rear is a wood frame, two bay, pyramid roof garage.

45. SOURCES OF INFORMATION

1926 Sanborn Map, 1915 Water Works Improvements Map

46. PREPARED BY Betz/Thomason

47. ORGANIZATION Thomason & Assoc.

48. DATE 6/17/91 49. REVISION DATE(S)

RETURN THIS FORM WHEN COMPLETED TO: OFFICE OF HISTORIC PRESERVATION
P.O. BOX 176
JEFFERSON CITY, MISSOURI 65102
PH. 314-751-5365

IF ADDITIONAL SPACE IS NEEDED, ATTACH SEPARATE SHEET(S) TO THIS FORM

1. NO. 563

2. COUNTY Franklin

3. PRESENT LOCAL NAME(S) OR DESIGNATION(S)

4. OTHER NAME(S)

5. TOWNSHIP 44N

6. RANGE 1W

7. SECTION 15

Sketch map of location Site No. _____

Section _____ Township _____ Range _____

Indicate the chief topographical features, such as streams and elevations. Also indicate houses and roads. Indicate the site location by enclosing the site area with dotted line. Note scale of map and portion of section included in sketch map. Include drawings, photographs, etc. on additional pages.

Indicate part of section included in sketch map.



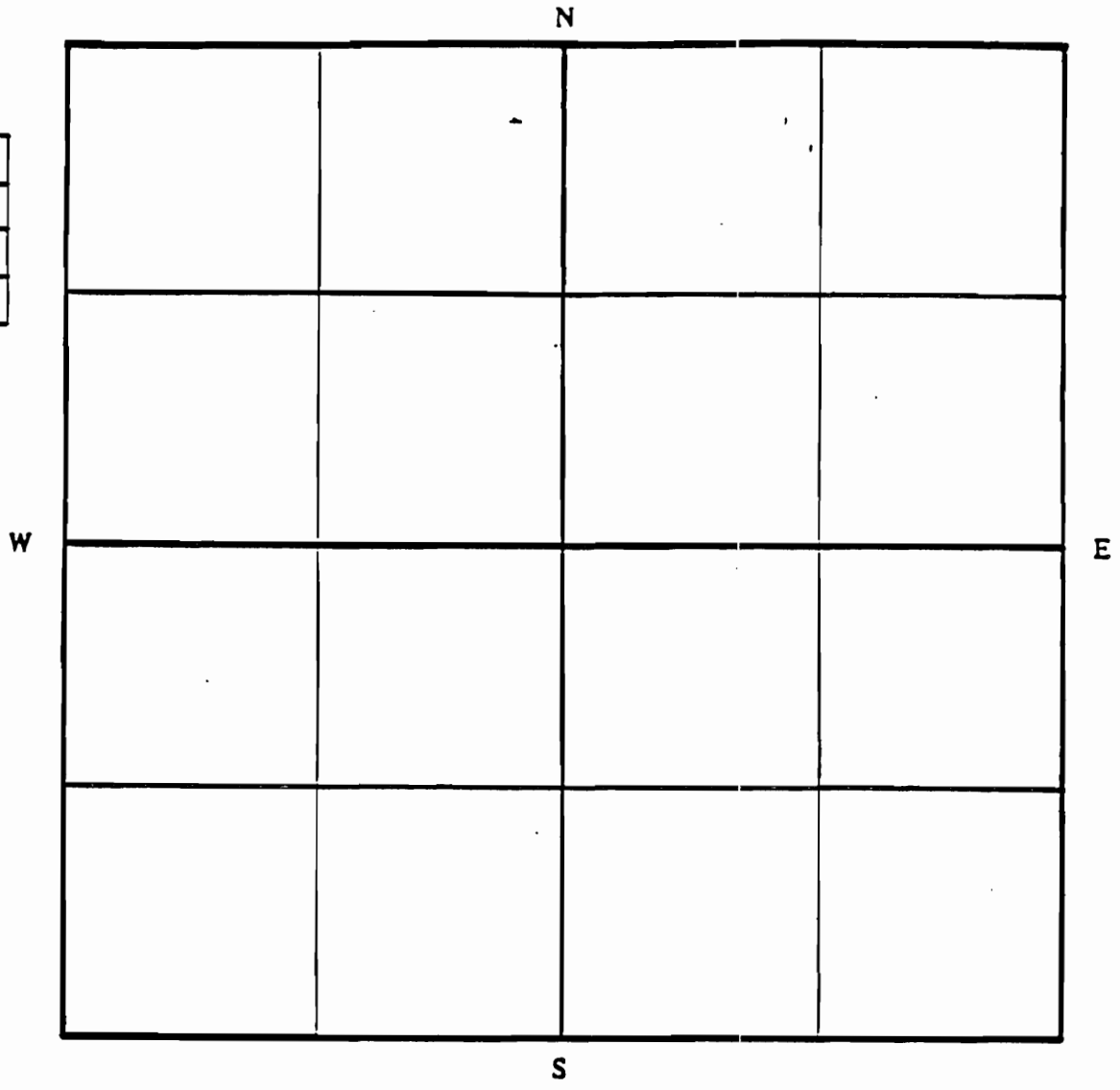

Notes:

THIS IS PROBABLY THE ONE MOST IMPORTANT PART OF THIS DATA FORM!

Please Attach **a copy of a topographic map with the site marked on it.**

42. The dwelling is a ca. 1910, 1 1/2-story wood frame Gabled Ell plan with a stone foundation, asbestos shingles, and an intersecting gable roof of standing seam metal. The front has 2 bays and the side has 2 bays. On the main facade is a porch with a hipped roof of standing seam metal, and wrought iron columns. The 2 entrances on the main facade are a single light glass and wood door facing south and a newer multi-light door facing east. The windows are 1/1 wood sash. There is an interior wall brick chimney on the west facade.

43. This dwelling is part of the residential development surrounding the Roberts, Johnson and Rand Shoe Factory, established 1907. A 2-story wood frame dwelling with a 1-story wood frame garage and a 1-story wood frame outbuilding is shown on this lot on the 1926 Sanborn map. This lot is not shown on the earlier Sanborn maps. This lot was probably part of the land bought and sold between November 1906 and March 1907 to raise the $35,000 incentive for the shoe factory development. It had previously been part of the Elijah McLean estate. A building is shown at this location on the 1915 Water Works Improvements Map.



MISSOURI OFFICE OF HISTORIC PRESERVATION

ARCHITECTURAL/HISTORIC INVENTORY SURVEY FORM

FR-AS-003-503

1. NO. 570

2. COUNTY Franklin

3. LOCATION OF NEGATIVES

4. PRESENT LOCAL NAME(S) OR DESIGNATION(S)

5. OTHER NAME(S)

6. SPECIFIC LEGAL LOCATION TOWNSHIP 44N RANGE 1W SECTION 15

IF CITY OR TOWN, STREET ADDRESS 812 Roberts St.

7. CITY OR TOWN IF RURAL, VICINITY Washington

8. DESCRIPTION OF LOCATION

ROBERTS

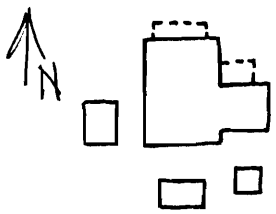

9. COORDINATES UTM

LAT

LONG

10. SITE ( ) STRUCTURE ( )
BUILDING (X) OBJECT ( )

11. ON NATIONAL REGISTER ? YES ( ) NO (X)

12. IS IT ELIGIBLE? YES (X) NO ( )

13. PART OF ESTAB. HIST. DISTRICT? YES ( ) NO (X)

14. DISTRICT POTENTIAL? YES (X) NO ( )

15. NAME OF ESTABLISHED DISTRICT

16. THEMATIC CATEGORY

17. DATE(S) OR PERIOD ca. 1910

18. STYLE OR DESIGN gable ell 07

19. ARCHITECT OR ENGINEER

20. CONTRACTOR OR BUILDER

21. ORIGINAL USE, IF APPARENT dwelling F U

22. PRESENT USE dwelling

23. OWNERSHIP PUBLIC ( ) PRIVATE (X)

24. OWNER'S NAME AND ADDRESS IF KNOWN

25. OPEN TO PUBLIC? YES ( ) NO (X)

26. LOCAL CONTACT PERSON OR ORGANIZATION

27. OTHER SURVEYS IN WHICH INCLUDED

28. NO. OF STORIES 1½

29. BASEMENT? YES (X) NO ( )

30. FOUNDATION MATERIAL stone

31. WALL CONSTRUCTION wood frame

32. ROOF TYPE AND MATERIAL gable, metal

33. NO. OF BAYS FRONT 4 SIDE 2

34. WALL TREATMENT vinyl siding

35. PLAN SHAPE T

36. CHANGES (EXPLAIN IN NO. 42) ADDITION ( ) ALTERED (X) MOVED ( )

37. CONDITION INTERIOR ____ EXTERIOR good

38. PRESERVATION UNDERWAY ? YES ( ) NO (X)

39. ENDANGERED? BY WHAT ? YES ( ) NO (X)

40. VISIBLE FROM PUBLIC ROAD ? YES (X) NO ( )

41. DISTANCE FROM AND FRONTAGE ON ROAD

42. FURTHER DESCRIPTION OF IMPORTANT FEATURES

See continuation sheet.

PHOTO MUST BE PROVIDED

43. HISTORY AND SIGNIFICANCE

See continuation sheet.

44. DESCRIPTION OF ENVIRONMENT AND OUTBUILDINGS

House is located in an urban neighborhood. At the rear is a wood frame, gable roof, two bay outbuilding.

45. SOURCES OF INFORMATION

1926 Sanborn Map, 1915 Water Works Improvements Map

46. PREPARED BY Betz/Thomason

47. ORGANIZATION Thomason & Assoc.

48. DATE 6/17/91

49. REVISION DATE(S)

RETURN THIS FORM WHEN COMPLETED TO: OFFICE OF HISTORIC PRESERVATION
P.O. BOX 176
JEFFERSON CITY, MISSOURI 65102
PH. 314-751-5365

IF ADDITIONAL SPACE IS NEEDED, ATTACH SEPARATE SHEET(S) TO THIS FORM

1 NO. 570

2. COUNTY Franklin

4. PRESENT LOCAL NAME(S) OR DESIGNATION(S)

5. OTHER NAME(S)

6. TOWNSHIP 44N

RANGE 1W

SECTION 15

Sketch map of location Site No. _____

Section _____ Township _____ Range _____

Indicate the chief topographical features, such as streams and elevations. Also indicate houses and roads. Indicate the site location by enclosing the site area with dotted line. Note scale of map and portion of section included in sketch map. Include drawings, photographs, etc. on additional pages.

Indicate part of section included in sketch map.



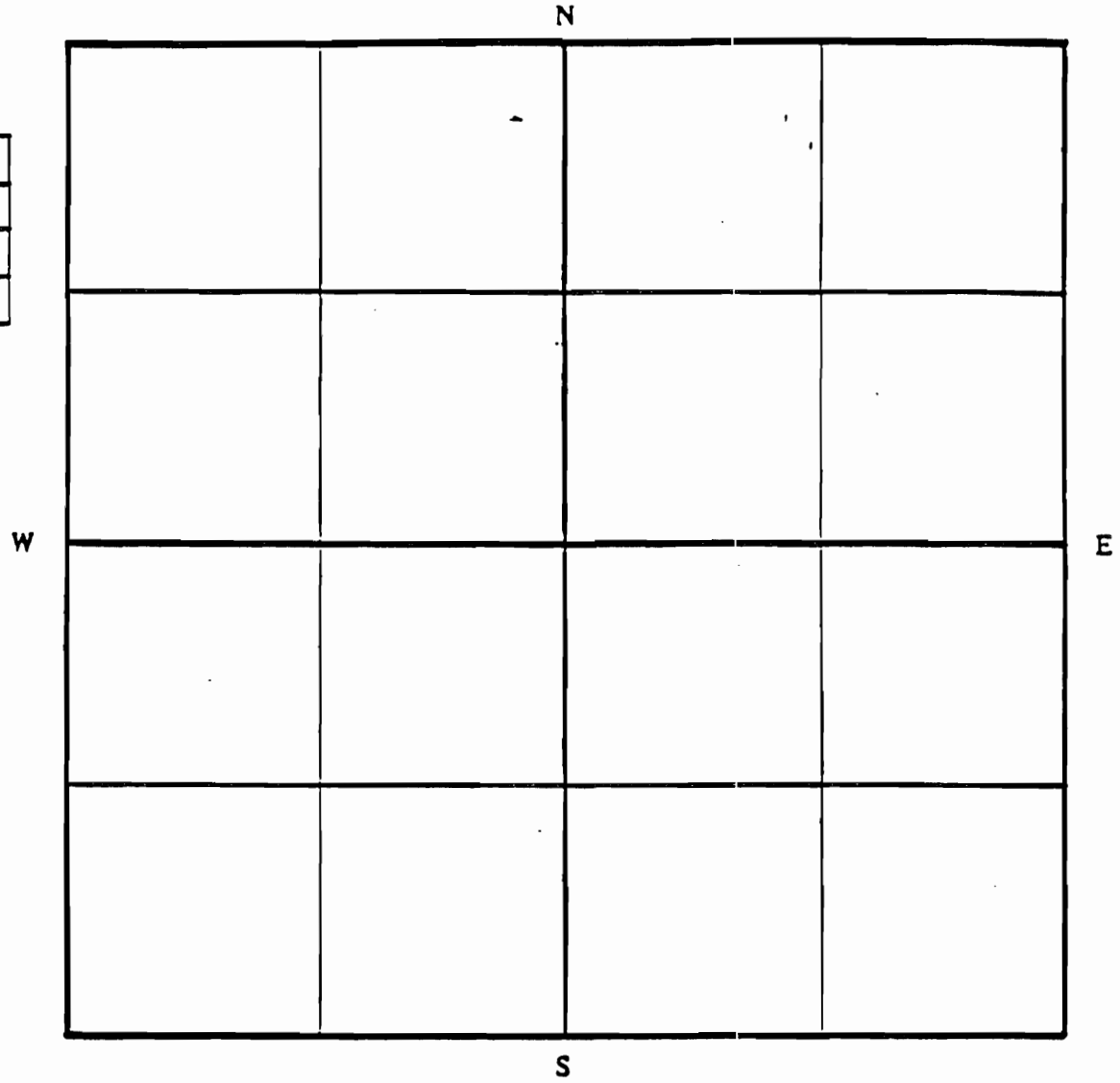

Notes:

THIS IS PROBABLY THE ONE MOST IMPORTANT PART OF THIS DATA FORM!

Please Attach **a copy of a topographic map with the site marked on it.**

Site Number: 570 (continued)

42. The dwelling is a ca. 1910, 1 1/2-story wood frame Gabled Ell plan with a stone foundation, vinyl siding, and an intersecting gable roof of standing seam metal. The front has 4 bays and the side has 2 bays. On the main facade is a 3/4 porch with a flat roof of standing seam metal with a pediment at the entrance bay, turned wood columns, and an open railing with square wood balusters. The main entrance is a newer multi-light glass and wood door with a single light transom. The windows are 1/1 wood sash. There are 2 interior wall brick chimneys on the east and west facades. On the east facade is an added wood stair and landing leading to a 2-story entrance.

43. This dwelling is part of the residential development surrounding the Roberts, Johnson and Rand Shoe Factory, established 1907. A 2-story wood frame dwelling with a 1-story wood frame outbuilding is shown on this lot on the 1926 Sanborn map. This lot is not shown on the earlier Sanborn maps. This lot was probably part of the land bought and sold between November 1906 and March 1907 to raise the $35,000 incentive for the shoe factory development. It had previously been part of the Elijah McLean estate. A building is shown at this location on the 1915 Water Works Improvements Map.



MISSOURI OFFICE OF HISTORIC PRESERVATION

ARCHITECTURAL/HISTORIC INVENTORY SURVEY FORM FR-AS-003-504

1. NO. 562
2. COUNTY Franklin
3. LOCATION OF NEGATIVES
4. PRESENT LOCAL NAME(S) OR DESIGNATION(S)
5. OTHER NAME(S)

6. SPECIFIC LEGAL LOCATION TOWNSHIP 44N RANGE 1W SECTION 15
IF CITY OR TOWN, STREET ADDRESS 815 Roberts St.
7. CITY OR TOWN IF RURAL, VICINITY Washington
8. DESCRIPTION OF LOCATION



ROBERTS

9. COORDINATES UTM
LAT
LONG

10. SITE ( ) STRUCTURE ( )
BUILDING (X) OBJECT ( )

11. ON NATIONAL REGISTER ? YES ( ) NO (X)
12. IS IT ELIGIBLE ? YES (X) NO ( )
13. PART OF ESTAB. HIST. DISTRICT ? YES ( ) NO (X)
14. DISTRICT POTENTIAL ? YES (X) NO ( )
15. NAME OF ESTABLISHED DISTRICT

16. THEMATIC CATEGORY
17. DATE(S) OR PERIOD ca. 1930
18. STYLE OR DESIGN open gable 18
19. ARCHITECT OR ENGINEER
20. CONTRACTOR OR BUILDER 20
21. ORIGINAL USE, IF APPARENT dwelling TQ
22. PRESENT USE dwelling
23. OWNERSHIP PUBLIC ( ) PRIVATE (X)
24. OWNER'S NAME AND ADDRESS IF KNOWN
Stroup
815 W. Roberts St.
25. OPEN TO PUBLIC ? YES ( ) NO (X)
26. LOCAL CONTACT PERSON OR ORGANIZATION
27. OTHER SURVEYS IN WHICH INCLUDED

28. NO. OF STORIES 1½
29. BASEMENT ? YES (X) NO ( )
30. FOUNDATION MATERIAL concrete
31. WALL CONSTRUCTION wood frame
32. ROOF TYPE AND MATERIAL gable, asphalt
33. NO. OF BAYS FRONT 3 SIDE 3
34. WALL TREATMENT weatherboard
35. PLAN SHAPE rect.
36. CHANGES (EXPLAIN IN NO. 42) ADDITION ( ) ALTERED ( ) MOVED ( )
37. CONDITION INTERIOR ____ EXTERIOR good
38. PRESERVATION UNDERWAY ? YES ( ) NO (X)
39. ENDANGERED ? BY WHAT ? YES ( ) NO (X)
40. VISIBLE FROM PUBLIC ROAD ? YES (X) NO ( )
41. DISTANCE FROM AND FRONTAGE ON ROAD

42. FURTHER DESCRIPTION OF IMPORTANT FEATURES

See continuation sheet.

PHOTO MUST BE PROVIDED

43. HISTORY AND SIGNIFICANCE

See continuation sheet.

44. DESCRIPTION OF ENVIRONMENT AND OUTBUILDINGS

House is located in an urban neighborhood. At the rear is a wood frame, gable roof, single bay garage.

45. SOURCES OF INFORMATION
1926 Sanborn Map, Owner

46. PREPARED BY Betz/Thomason
47. ORGANIZATION Thomason & Assoc.
48. DATE 6/17/91
49. REVISION DATE(S)

RETURN THIS FORM WHEN COMPLETED TO: OFFICE OF HISTORIC PRESERVATION
P.O. BOX 176
JEFFERSON CITY, MISSOURI 65102
PH. 314-751-5365

IF ADDITIONAL SPACE IS NEEDED, ATTACH SEPARATE SHEET(S) TO THIS FORM

1. NO. 562
2. COUNTY Franklin
4. PRESENT LOCAL NAME(S) OR DESIGNATION(S)
5. OTHER NAME(S)
6. TOWNSHIP 44N
RANGE 1W
SECTION 15

Sketch map of location Site No. _____

Section _____ Township _____ Range _____

Indicate the chief topographical features, such as streams and elevations. Also indicate houses and roads. Indicate the site location by enclosing the site area with dotted line. Note scale of map and portion of section included in sketch map. Include drawings, photographs, etc. on additional pages.

Indicate part of section included in sketch map.



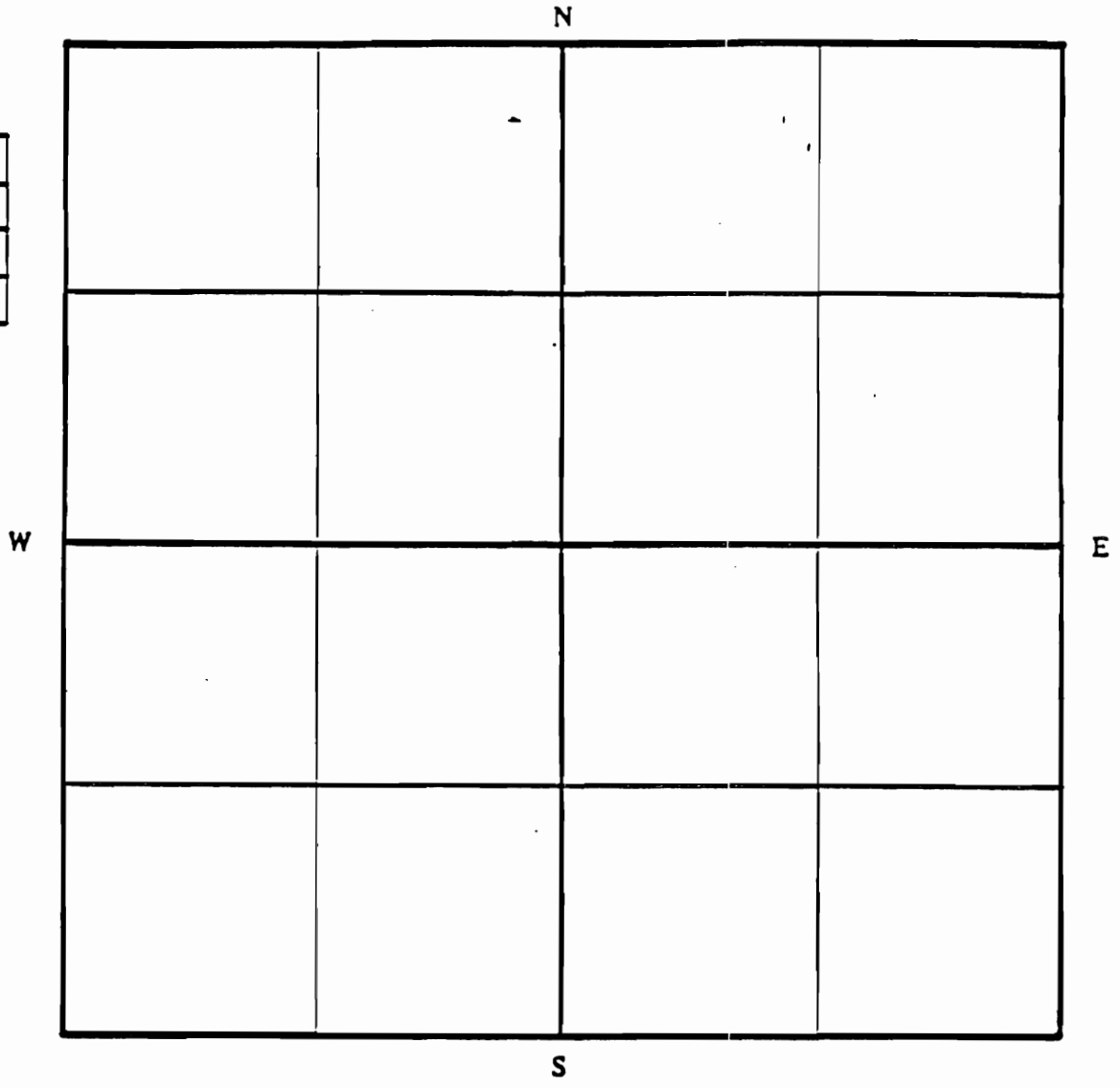

Notes:

THIS IS PROBABLY THE ONE MOST IMPORTANT PART OF THIS DATA FORM!

Please Attach **a copy of a topographic map with the site marked on it.**

42. The dwelling is a ca. 1930, 1 1/2-story wood frame Open Gable plan with a concrete foundation, weatherboard siding, and a gable roof of asphalt shingles. The front has 3 bays and the side has 3 bays. On the main facade is a 3/4 porch with a hipped roof of asphalt shingles, square wood columns with recessed panels, and an open wood railing with square wood balusters. The main entrance is a solid wood door. The windows are 4/1 vertical wood sash with awnings on the east facade. There is a central interior wall brick chimney.

43. This dwelling is part of the residential development surrounding the Roberts, Johnson and Rand Shoe Factory, established 1907. Nothing is shown on this lot on the 1926 Sanborn map. This lot is not shown on the earlier Sanborn maps. This lot was probably part of the land bought and sold between November 1906 and March 1907 to raise the $35,000 incentive for the shoe factory development. It had previously been part of the Elijah McLean estate. The current owner is a Mr. Stroup.



MISSOURI OFFICE OF HISTORIC PRESERVATION

ARCHITECTURAL/HISTORIC INVENTORY SURVEY FORM

FR-AS-003-505

1. NO. 561

2. COUNTY Franklin

3. LOCATION OF NEGATIVES

4. PRESENT LOCAL NAME(S) OR DESIGNATION(S)

5. OTHER NAME(S)

6. SPECIFIC LEGAL LOCATION TOWNSHIP 44N RANGE 1W SECTION 15

IF CITY OR TOWN, STREET ADDRESS 817 Roberts St.

7. CITY OR TOWN IF RURAL, VICINITY Washington

8. DESCRIPTION OF LOCATION

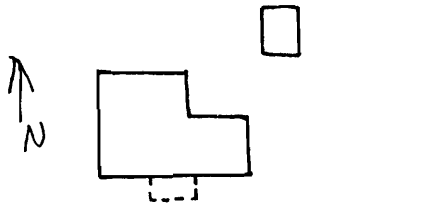

ROBERTS

9. COORDINATES UTM

LAT

LONG

10. SITE ( ) STRUCTURE ( )
BUILDING (X) OBJECT ( )

11. ON NATIONAL REGISTER ? YES ( ) NO (X)

12. IS IT ELIGIBLE ? YES (X) NO ( )

13. PART OF ESTAB. HIST. DISTRICT ? YES ( ) NO (X)

14. DISTRICT POTENTIAL ? YES (X) NO ( )

15. NAME OF ESTABLISHED DISTRICT

16. THEMATIC CATEGORY

17. DATE(S) OR PERIOD ca. 1915

18. STYLE OR DESIGN 08 central passage, single pile

19. ARCHITECT OR ENGINEER

20. CONTRACTOR OR BUILDER

21. ORIGINAL USE, IF APPARENT dwelling CB

22. PRESENT USE dwelling

23. OWNERSHIP PUBLIC ( ) PRIVATE (X)

24. OWNER'S NAME AND ADDRESS IF KNOWN

25. OPEN TO PUBLIC ? YES ( ) NO (X)

26. LOCAL CONTACT PERSON OR ORGANIZATION

27. OTHER SURVEYS IN WHICH INCLUDED

28. NO. OF STORIES 1½ — 1

29. BASEMENT ? YES (X) NO ( )

30. FOUNDATION MATERIAL stone

31. WALL CONSTRUCTION wood frame

32. ROOF TYPE AND MATERIAL gable, metal 68

33. NO. OF BAYS FRONT 3 SIDE 1

34. WALL TREATMENT asbestos

35. PLAN SHAPE ell

36. CHANGES (EXPLAIN IN NO. 42) ADDITION (X) ALTERED (X) MOVED ( )

37. CONDITION INTERIOR ____ EXTERIOR good

38. PRESERVATION UNDERWAY ? YES ( ) NO (X)

39. ENDANGERED ? BY WHAT ? YES ( ) NO (X)

40. VISIBLE FROM PUBLIC ROAD ? YES (X) NO ( )

41. DISTANCE FROM AND FRONTAGE ON ROAD

42. FURTHER DESCRIPTION OF IMPORTANT FEATURES

See continuation sheet.

PHOTO MUST BE PROVIDED

43. HISTORY AND SIGNIFICANCE

See continuation sheet.

44. DESCRIPTION OF ENVIRONMENT AND OUTBUILDINGS

House is located in an urban neighborhood. At the rear is a metal, gambrel roof outbuilding.

45. SOURCES OF INFORMATION

1926 Sanborn Map, 1915 Water Works Improvements Map

46. PREPARED BY Betz/Thomason

47. ORGANIZATION Thomason & Assoc.

48. DATE 6/17/91

49. REVISION DATE(S)

RETURN THIS FORM WHEN COMPLETED TO: OFFICE OF HISTORIC PRESERVATION
P.O. BOX 176
JEFFERSON CITY, MISSOURI 65102
PH. 314-751-5365

IF ADDITIONAL SPACE IS NEEDED, ATTACH SEPARATE SHEET(S) TO THIS FORM

1 NO. 561

2 COUNTY Franklin

4 PRESENT LOCAL NAME(S) OR DESIGNATION(S)

5 OTHER NAME(S)

6 TOWNSHIP 44N

RANGE 1W

SECTION 15

Sketch map of location Site No. _____

Section _____ Township _____ Range _____

Indicate the chief topographical features, such as streams and elevations. Also indicate houses and roads. Indicate the site location by enclosing the site area with dotted line. Note scale of map and portion of section included in sketch map. Include drawings, photographs, etc. on additional pages.

Indicate part of section included in sketch map.

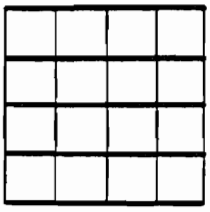

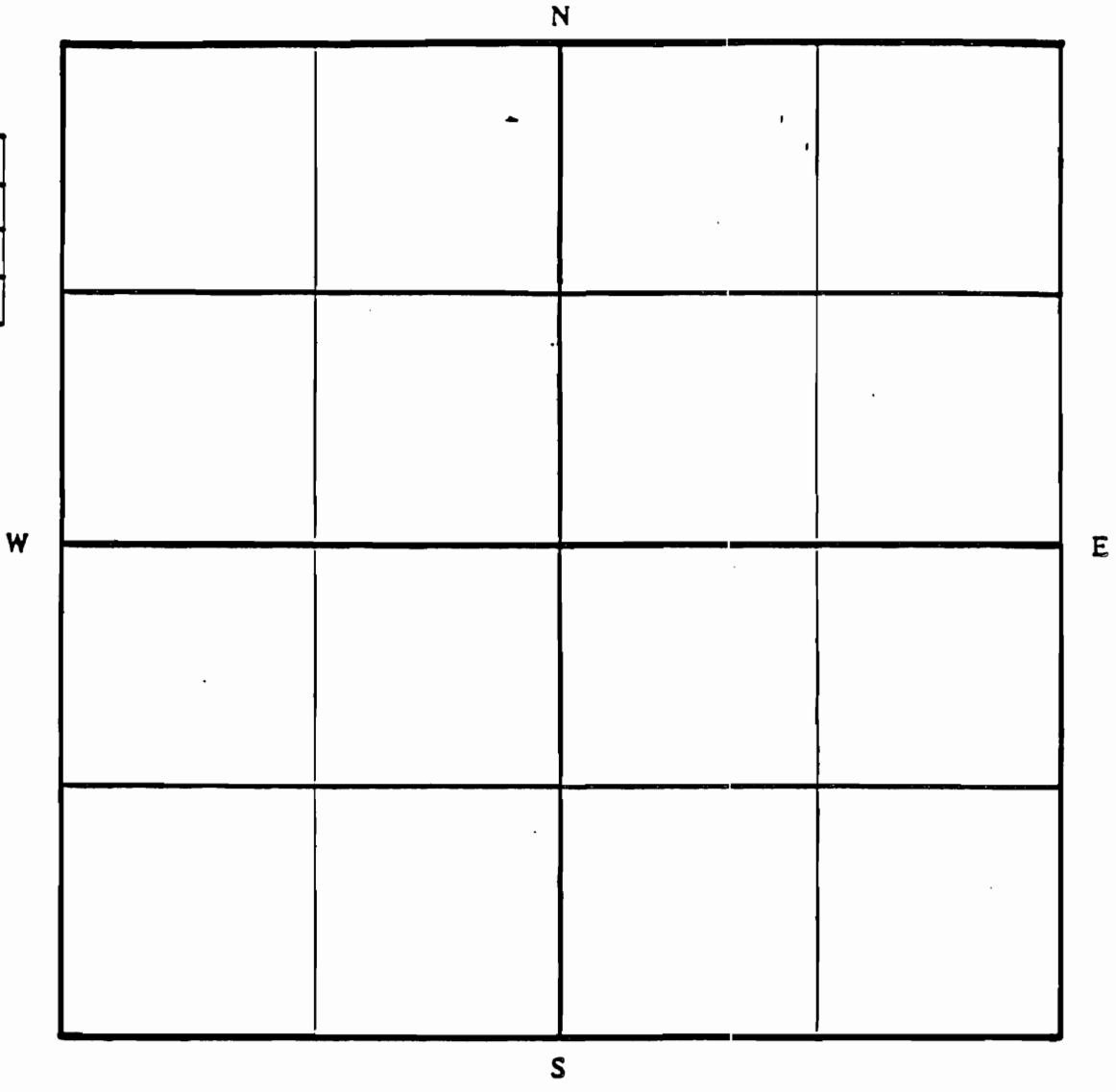

Notes:

THIS IS PROBABLY THE ONE MOST IMPORTANT PART OF THIS DATA FORM!

Please Attach **a copy of a topographic map with the site marked on it.**

42. The dwelling is a ca. 1910, 1 1/2-story wood frame Central Passage-single pile plan with a stone foundation, asbestos shingles, and a gable roof of standing seam metal. The front has 3 bays and the side has 1 bay. On the main facade is a central bay porch with a hipped roof of standing seam metal, triple wood columns with lattice infill, and a wrought iron railing. The main entrance is a single light glass and wood door with a single light transom. The windows are 1/1 wood sash with ornamental shutters on the south facade. There is a central interior wall brick chimney and an interior wall brick chimney on the north facade. A 1-story addition is on the north facade and a newer wood stair with wrought iron railing leading to the 1/2 story is on the west facade.

43. This dwelling is part of the residential development surrounding the Roberts, Johnson and Rand Shoe Factory, established 1907. A 1 1/2-story wood frame dwelling is shown on this lot on the 1926 Sanborn map. This lot is not shown on the earlier Sanborn maps. This lot was probably part of the land bought and sold between November 1906 and March 1907 to raise the $35,000 incentive for the shoe factory development. It had previously been part of the Elijah McLean estate. A building is shown at this location on the 1915 Water Works Improvements Map.



MISSOURI OFFICE OF HISTORIC PRESERVATION

ARCHITECTURAL/HISTORIC INVENTORY SURVEY FORM

FR-AS-003-500

1. NO. 571

2. COUNTY Franklin

3. LOCATION OF NEGATIVES

4. PRESENT LOCAL NAME(S) OR DESIGNATION(S)

5. OTHER NAME(S)

6. SPECIFIC LEGAL LOCATION TOWNSHIP 44N RANGE 1W SECTION 15

IF CITY OR TOWN, STREET ADDRESS 818 Roberts St.

7. CITY OR TOWN Washington IF RURAL, VICINITY

8. DESCRIPTION OF LOCATION

ROBERTS

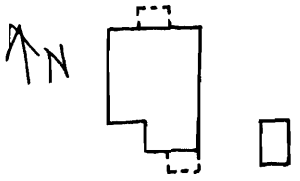

9. COORDINATES UTM

LAT

LONG

10. SITE ( ) STRUCTURE ( )
BUILDING (X) OBJECT ( )

11. ON NATIONAL REGISTER? YES ( ) NO (X)

12. IS IT ELIGIBLE? YES (X) NO ( )

13. PART OF ESTAB. HIST. DISTRICT? YES ( ) NO (X)

14. DISTRICT POTENTIAL? YES (X) NO ( )

15. NAME OF ESTABLISHED DISTRICT

16. THEMATIC CATEGORY

17. DATE(S) OR PERIOD ca. 1915

18. STYLE OR DESIGN bungalow

19. ARCHITECT OR ENGINEER

20. CONTRACTOR OR BUILDER

21. ORIGINAL USE, IF APPARENT dwelling CB

22. PRESENT USE dwelling - duplex

23. OWNERSHIP PUBLIC ( ) PRIVATE (X)

24. OWNER'S NAME AND ADDRESS IF KNOWN

25. OPEN TO PUBLIC? YES ( ) NO (X)

26. LOCAL CONTACT PERSON OR ORGANIZATION

27. OTHER SURVEYS IN WHICH INCLUDED

28. NO. OF STORIES 1½

29. BASEMENT? YES (X) NO ( )

30. FOUNDATION MATERIAL concrete

31. WALL CONSTRUCTION CB load-bearing block

32. ROOF TYPE AND MATERIAL intersect. gable, metal

33. NO. OF BAYS FRONT 3 SIDE 3

34. WALL TREATMENT concrete block 65 63

35. PLAN SHAPE ell

36. CHANGES (EXPLAIN IN NO. 42) ADDITION ( ) ALTERED (X) MOVED ( )

37. CONDITION INTERIOR ____ EXTERIOR good

38. PRESERVATION UNDERWAY? YES ( ) NO (X)

39. ENDANGERED? BY WHAT? YES ( ) NO (X)

40. VISIBLE FROM PUBLIC ROAD? YES (X) NO ( )

41. DISTANCE FROM AND FRONTAGE ON ROAD

42. FURTHER DESCRIPTION OF IMPORTANT FEATURES

See continuation sheet.

PHOTO MUST BE PROVIDED

43. HISTORY AND SIGNIFICANCE

See continuation sheet.

44. DESCRIPTION OF ENVIRONMENT AND OUTBUILDINGS

House is located on a double lot in an urban neighborhood. At the rear is a wood frame, gable roof garage with wood siding and standing seam metal roof.

45. SOURCES OF INFORMATION

1926 Sanborn Map, Water Works Improvements Map of 1915

46. PREPARED BY Betz/Thomason

47. ORGANIZATION Thomason & Assoc.

48. DATE 6/17/91

49. REVISION DATE(S)

RETURN THIS FORM WHEN COMPLETED TO: OFFICE OF HISTORIC PRESERVATION
P.O. BOX 176
JEFFERSON CITY, MISSOURI 65102
PH. 314-751-5365

IF ADDITIONAL SPACE IS NEEDED, ATTACH SEPARATE SHEET(S) TO THIS FORM

1 NO. 571

2 COUNTY Franklin

4 PRESENT LOCAL NAME(S) OR DESIGNATION(S)

5 OTHER NAME(S)

6 TOWNSHIP 44N

RANGE 1W

SECTION 15

Sketch map of location Site No. _____

Section _____ Township _____ Range _____

Indicate the chief topographical features, such as streams and elevations. Also indicate houses and roads. Indicate the site location by enclosing the site area with dotted line. Note scale of map and portion of section included in sketch map. Include drawings, photographs, etc. on additional pages.

Indicate part of section included in sketch map.



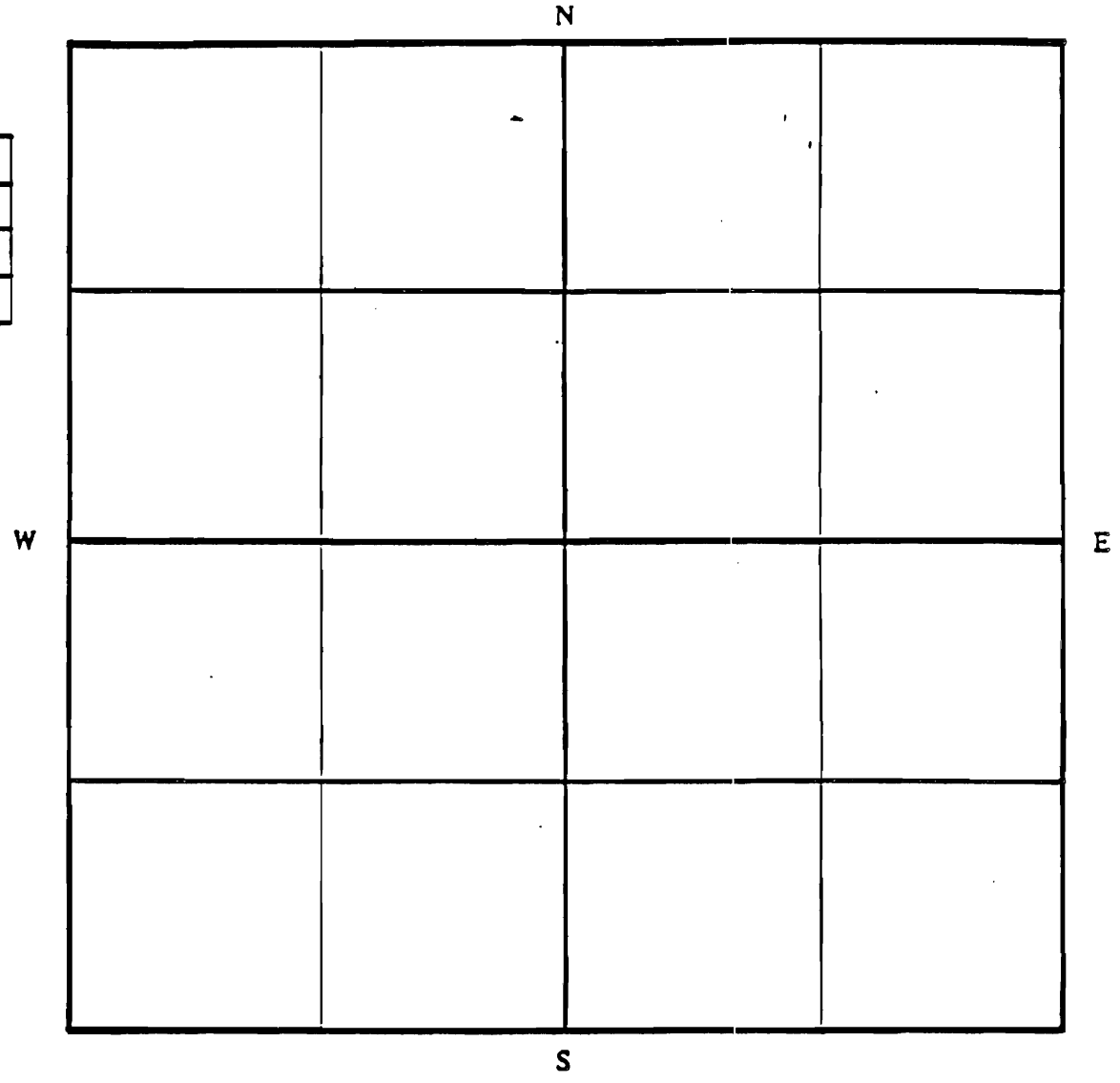

Notes:

THIS IS PROBABLY THE ONE MOST IMPORTANT PART OF THIS DATA FORM!

Please Attach **a copy of a topographic map with the site marked on it.**

Site Number: 571 (continued)

42. The dwelling/duplex is a ca. 1915, 1 1/2-story concrete block Bungalow with a concrete foundation, and a cross gable roof of standing seam metal. The front has 3 bays and the side has 3 bays. On the main facade is a central bay porch with a flat roof and square wood columns on concrete block piers. The original railing has been removed. The 2 main entrances have single light glass and wood doors with a single light transoms. The windows are 1/1 wood sash with ornamental shutters. Gable field on main facade has a small shed roof with knee braced brackets over 3 windows. There are 2 exterior wall brick chimneys on the east and west facades.

43. This dwelling is part of the residential development surrounding the Roberts, Johnson and Rand Shoe Factory, established 1907. A 1 1/2-story concrete block dwelling with two 1-story wood frame outbuildings is shown on this lot on the 1926 Sanborn map. This lot is not shown on the earlier Sanborn maps. This lot was probably part of the land bought and sold between November 1906 and March 1907 to raise the $35,000 incentive for the shoe factory development. It had previously been part of the Elijah McLean estate. A building is shown at this location on the 1915 Water Works Improvements Map.



MISSOURI OFFICE OF HISTORIC PRESERVATION

ARCHITECTURAL/HISTORIC INVENTORY SURVEY FORM

FR-AS-003-507

1. NO. 560

2. COUNTY Franklin

3. LOCATION OF NEGATIVES

4. PRESENT LOCAL NAME(S) OR DESIGNATION(S)

5. OTHER NAME(S)

6. SPECIFIC LEGAL LOCATION TOWNSHIP 44N RANGE 1W SECTION 15

IF CITY OR TOWN, STREET ADDRESS 819 Roberts St.

7. CITY OR TOWN Washington IF RURAL, VICINITY

8. DESCRIPTION OF LOCATION

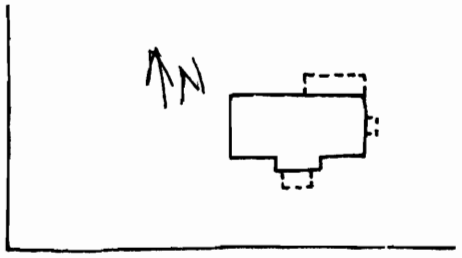

9. COORDINATES UTM
LAT
LONG

10. SITE ( ) STRUCTURE ( )
BUILDING (X) OBJECT ( )

11. ON NATIONAL REGISTER ? YES ( ) NO (X)

12. IS IT ELIGIBLE ? YES (X) NO ( )

13. PART OF ESTAB. HIST. DISTRICT ? YES ( ) NO (X)

14. DISTRICT POTENTIAL ? YES (X) NO ( )

15. NAME OF ESTABLISHED DISTRICT

16. THEMATIC CATEGORY

17. DATE(S) OR PERIOD ca. 1930

18. STYLE OR DESIGN English Cottage CE

19. ARCHITECT OR ENGINEER

20. CONTRACTOR OR BUILDER

21. ORIGINAL USE, IF APPARENT dwelling CE

22. PRESENT USE dwelling

23. OWNERSHIP PUBLIC ( ) PRIVATE (X)

24. OWNER'S NAME AND ADDRESS IF KNOWN

25. OPEN TO PUBLIC ? YES ( ) NO (X)

26. LOCAL CONTACT PERSON OR ORGANIZATION

27. OTHER SURVEYS IN WHICH INCLUDED

28. NO. OF STORIES 1½

29. BASEMENT ? YES (X) NO ( )

30. FOUNDATION MATERIAL concrete

31. WALL CONSTRUCTION wood frame

32. ROOF TYPE AND MATERIAL gable, asphalt CR

33. NO. OF BAYS FRONT 3 SIDE 3

34. WALL TREATMENT vinyl siding

35. PLAN SHAPE T

36. CHANGES (EXPLAIN IN NO. 42) ADDITION ( ) ALTERED (X) MOVED ( )

37. CONDITION INTERIOR _____ EXTERIOR good

38. PRESERVATION UNDERWAY ? YES ( ) NO (X)

39. ENDANGERED ? BY WHAT ? YES ( ) NO (X)

40. VISIBLE FROM PUBLIC ROAD ? YES (X) NO ( )

41. DISTANCE FROM AND FRONTAGE ON ROAD

42. FURTHER DESCRIPTION OF IMPORTANT FEATURES

See continuation sheet.

PHOTO MUST BE PROVIDED

43. HISTORY AND SIGNIFICANCE

See continuation sheet.

44. DESCRIPTION OF ENVIRONMENT AND OUTBUILDINGS

House is located in an urban neighborhood. At the rear is a wood frame, gable roof, two bay garage with wood siding and folding doors.

45. SOURCES OF INFORMATION

1926 Sanborn Map

46. PREPARED BY Betz/Thomason

47. ORGANIZATION THomason & Assoc.

48. DATE 6/17/91 49. REVISION DATE(S)

RETURN THIS FORM WHEN COMPLETED TO: OFFICE OF HISTORIC PRESERVATION
P.O. BOX 176
JEFFERSON CITY, MISSOURI 65102
PH. 314-751-5365

IF ADDITIONAL SPACE IS NEEDED, ATTACH SEPARATE SHEET(S) TO THIS FORM

1 NO. 560
2 COUNTY Franklin
3 LOCATION OF NEGATIVES CR
4 PRESENT LOCAL NAME(S) OR DESIGNATION(S)
5 OTHER NAME(S)
6 TOWNSHIP 44N
RANGE 1W
SECTION 15

Sketch map of location Site No. _____

Section _____ Township _____ Range _____

Indicate the chief topographical features, such as streams and elevations. Also indicate houses and roads. Indicate the site location by enclosing the site area with dotted line. Note scale of map and portion of section included in sketch map. Include drawings, photographs, etc. on additional pages.

Indicate part of section included in sketch map.



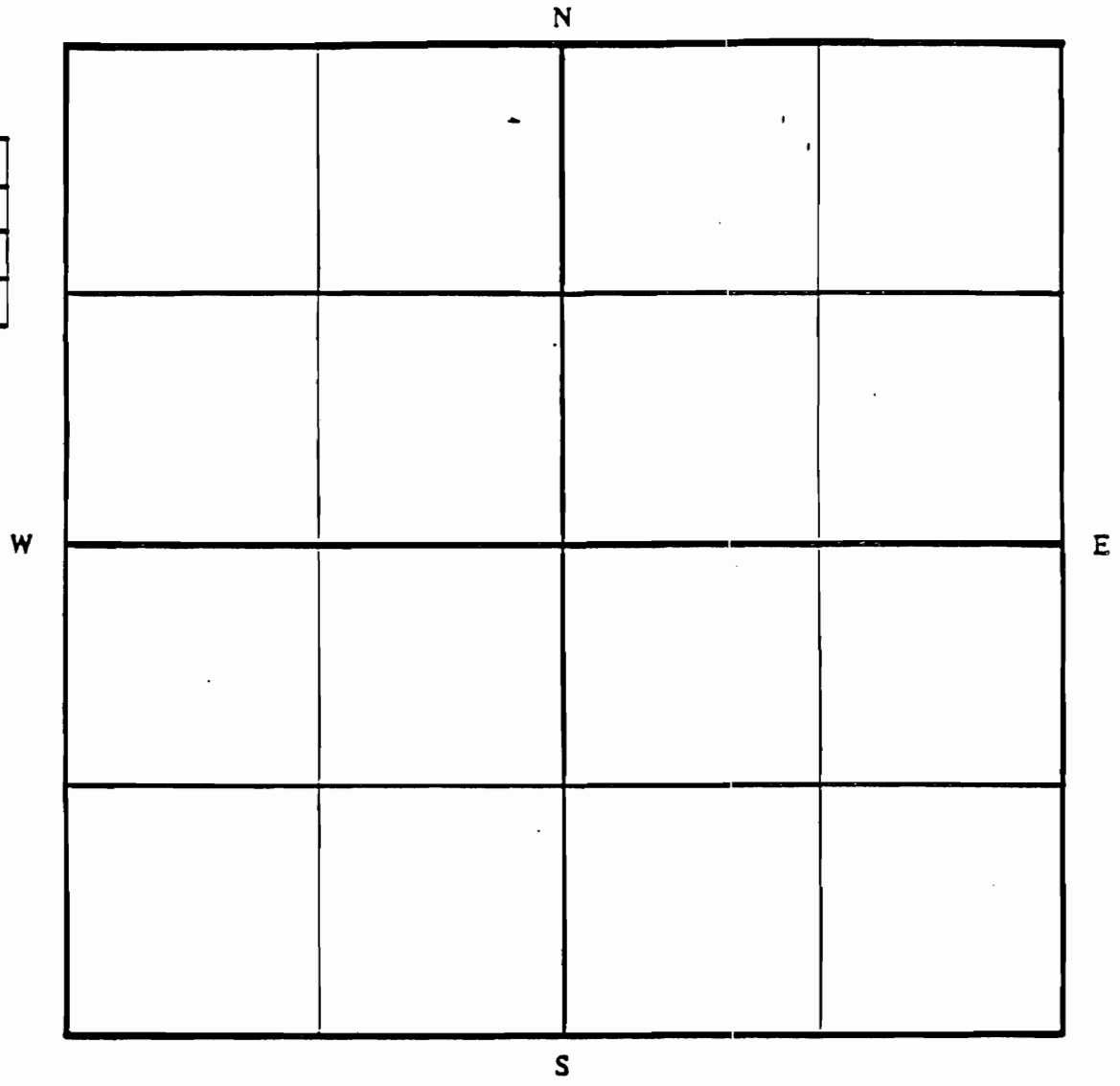

Notes:

THIS IS PROBABLY THE ONE MOST IMPORTANT PART OF THIS DATA FORM!

Please Attach **a copy of a topographic map with the site marked on it.**

42. The dwelling is a ca. 1930, 1 1/2-story wood frame English Cottage plan with a concrete foundation, vinyl siding, and a gable roof of asphalt shingles. The front has 3 bays and the side has 3 bays. On the main facade is an extended entry bay with a steeply pitched gable roof and central bay porch with a gable roof of asphalt shingles and triple wood columns. The main entrance is a multi-light glass and wood elliptical door. The door is flanked by small multi-light wood sash windows. The other first floor windows are 15/15 wood sash and the upper floor windows are 1/1 aluminum sash with added mullions. There is a central interior wall brick chimney. A 1-story porch is on the north facade and a gable roof stoop with knee braced brackets over a door is on the east facade.

43. This dwelling is part of to the residential development surrounding the Roberts, Johnson and Rand Shoe Factory, established 1907. This lot is not shown on the 1893/1908/1916/1926 Sanborn maps. This lot was probably part of the land bought and sold between November 1906 and March 1907 to raise the $35,000 incentive for the shoe factory development. It had previously been part of the Elijah McLean estate.



MISSOURI OFFICE OF HISTORIC PRESERVATION

ARCHITECTURAL/HISTORIC INVENTORY SURVEY FORM

FR-AS-063-508

1. NO. 559

2. COUNTY Franklin

3. LOCATION OF NEGATIVES

4. PRESENT LOCAL NAME(S) OR DESIGNATION(S)

5. OTHER NAME(S)

6. SPECIFIC LEGAL LOCATION TOWNSHIP 44N RANGE 1W SECTION 15

IF CITY OR TOWN, STREET ADDRESS 827 Roberts St.

7. CITY OR TOWN IF RURAL, VICINITY Washington

8. DESCRIPTION OF LOCATION

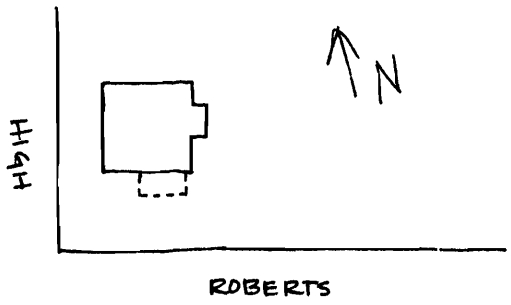

9. COORDINATES UTM
LAT
LONG

10. SITE ( ) STRUCTURE ( )
BUILDING (X) OBJECT ( )

11. ON NATIONAL REGISTER? YES ( ) NO (X)

12. IS IT ELIGIBLE? YES (X) NO ( )

13. PART OF ESTAB. HIST. DISTRICT? YES ( ) NO (X)

14. DISTRICT POTENTIAL? YES (X) NO ( )

15. NAME OF ESTABLISHED DISTRICT

16. THEMATIC CATEGORY

17. DATE(S) OR PERIOD ca. 1905

18. STYLE OR DESIGN American foursquare OI

19. ARCHITECT OR ENGINEER

20. CONTRACTOR OR BUILDER

21. ORIGINAL USE, IF APPARENT dwelling OH DK

22. PRESENT USE dwelling

23. OWNERSHIP PUBLIC ( ) PRIVATE (X)

24. OWNER'S NAME AND ADDRESS IF KNOWN

25. OPEN TO PUBLIC? YES ( ) NO (X)

26. LOCAL CONTACT PERSON OR ORGANIZATION

27. OTHER SURVEYS IN WHICH INCLUDED

28. NO. OF STORIES 2½

29. BASEMENT? YES (X) NO ( )

30. FOUNDATION MATERIAL stone

31. WALL CONSTRUCTION wood frame

32. ROOF TYPE AND MATERIAL hipped, metal DR

33. NO. OF BAYS FRONT 4 SIDE 2

34. WALL TREATMENT vinyl siding

35. PLAN SHAPE square

36. CHANGES (EXPLAIN IN NO. 42) ADDITION ( ) ALTERED (X) MOVED ( )

37. CONDITION INTERIOR ____ EXTERIOR good

38. PRESERVATION UNDERWAY? YES ( ) NO (X)

39. ENDANGERED? BY WHAT? YES ( ) NO (X)

40. VISIBLE FROM PUBLIC ROAD? YES (X) NO ( )

41. DISTANCE FROM AND FRONTAGE ON ROAD

42. FURTHER DESCRIPTION OF IMPORTANT FEATURES

See continuation sheet.

PHOTO MUST BE PROVIDED

43. HISTORY AND SIGNIFICANCE

See continuation sheet.

44. DESCRIPTION OF ENVIRONMENT AND OUTBUILDINGS

House is located in an urban neighborhood. There are no outbuildings.

45. SOURCES OF INFORMATION

46. PREPARED BY Betz/Thomason

47. ORGANIZATION Thomason & Assoc.

48. DATE 6/17/91

49. REVISION DATE(S)

RETURN THIS FORM WHEN COMPLETED TO: OFFICE OF HISTORIC PRESERVATION
P.O. BOX 176
JEFFERSON CITY, MISSOURI 65102
PH. 314-751-5365

IF ADDITIONAL SPACE IS NEEDED, ATTACH SEPARATE SHEET(S) TO THIS FORM

1 NO. 559
2 COUNTY Franklin
4. PRESENT LOCAL NAME(S) OR DESIGNATION(S)
5. OTHER NAME(S)
6. TOWNSHIP 44N
RANGE 1W
SECTION 15

Sketch map of location Site No. _____

Section _____ Township _____ Range _____

Indicate the chief topographical features, such as streams and elevations. Also indicate houses and roads. Indicate the site location by enclosing the site area with dotted line. Note scale of map and portion of section included in sketch map. Include drawings, photographs, etc. on additional pages.

Indicate part of section included in sketch map.



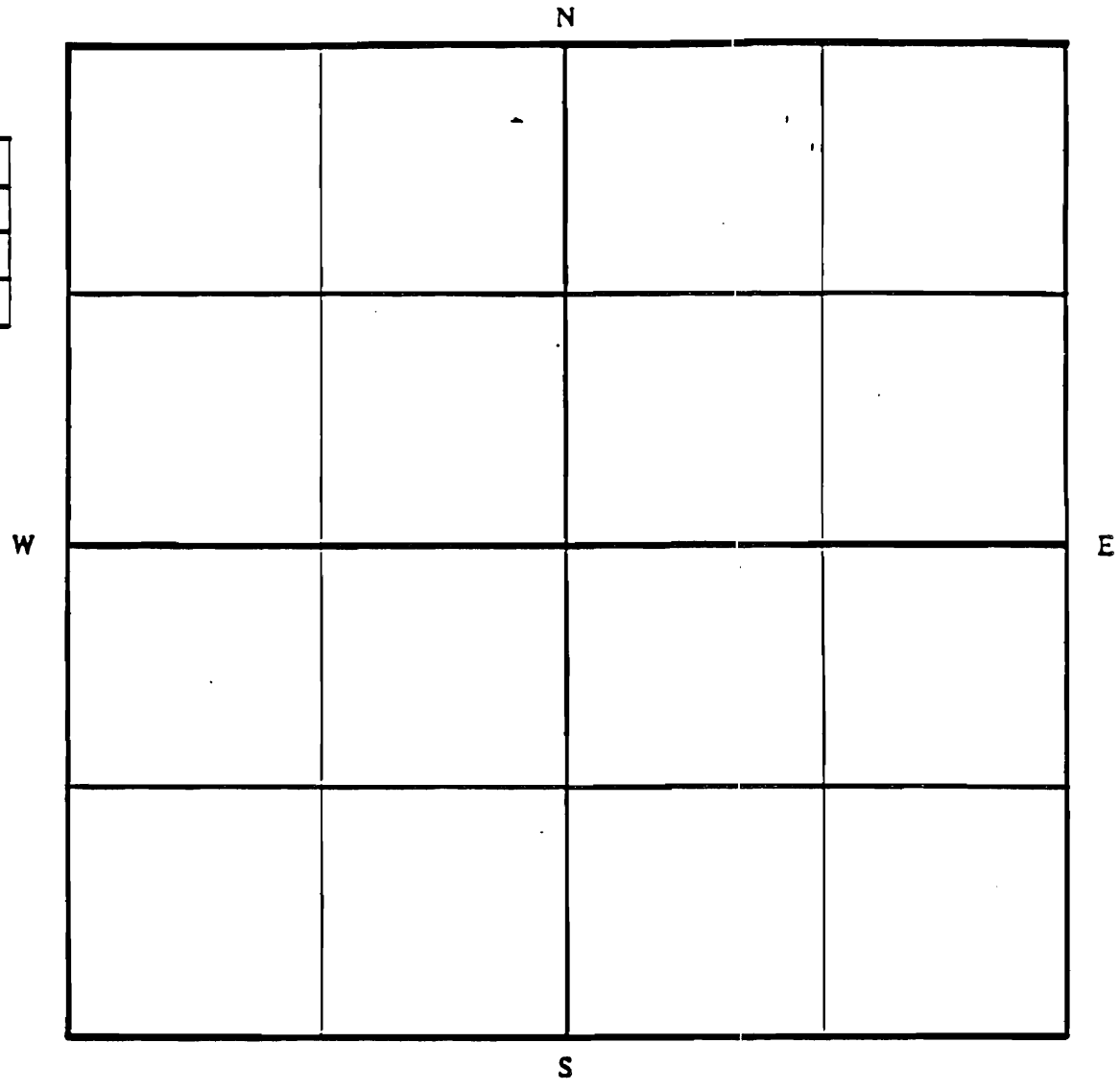

Notes:

THIS IS PROBABLY THE ONE MOST IMPORTANT PART OF THIS DATA FORM!

Please Attach **a copy of a topographic map with the site marked on it.**

42. The dwelling is a ca. 1905, 2 1/2-story wood frame American Foursquare with a stone foundation, vinyl siding, and a hipped roof of standing seam metal. The front has 4 bays and the side has 2 bays. A 2-story extended bay is on the east facade. On the main facade is a 1/2 porch and wood Tuscan columns and an open wood railing. Its roof has been converted to a deck with open wood railing. The main entrance is a single light glass and wood door with a single light transom. The windows are newer 1/1 aluminum sash. A hipped roof dormer with 1 window is on the south facade. There are interior wall brick chimneys on the east and west facades.

43. This dwelling probably existed prior to the residential development surrounding the Roberts, Johnson and Rand Shoe Factory, established 1907. Its style and design place its construction date at ca. 1905. This lot is not shown on the 1893/1908/1916/1926 Sanborn maps.



MISSOURI OFFICE OF HISTORIC PRESERVATION

ARCHITECTURAL/HISTORIC INVENTORY SURVEY FORM

FL-AS-003-509

1. NO. 765

2. COUNTY Franklin

3. LOCATION OF NEGATIVES

4. PRESENT LOCAL NAME(S) OR DESIGNATION(S)

5. OTHER NAME(S) Pardick Farm

6. SPECIFIC LEGAL LOCATION TOWNSHIP 44N RANGE 1W SECTION 26

IF CITY OR TOWN, STREET ADDRESS 1559 E. Rose Lane

7. CITY OR TOWN IF RURAL, VICINITY Washington

8. DESCRIPTION OF LOCATION

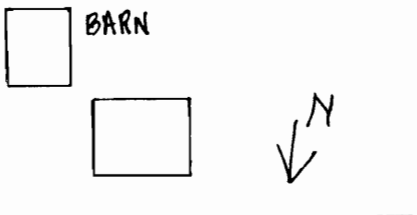

9. COORDINATES UTM
LAT
LONG

10. SITE ( ) STRUCTURE ( )
BUILDING (X) OBJECT ( )

11. ON NATIONAL REGISTER? YES ( ) NO (X)

12. IS IT ELIGIBLE? YES ( ) NO (X)

13. PART OF ESTAB. HIST. DISTRICT? YES ( ) NO (X)

14. DISTRICT POTENTIAL? YES ( ) NO (X)

15. NAME OF ESTABLISHED DISTRICT

16. THEMATIC CATEGORY

17. DATE(S) OR PERIOD ca. 1880

18. STYLE OR DESIGN central passage

19. ARCHITECT OR ENGINEER

20. CONTRACTOR OR BUILDER

21. ORIGINAL USE, IF APPARENT dwelling PO

22. PRESENT USE dwelling

23. OWNERSHIP PUBLIC ( ) PRIVATE (X)

24. OWNER'S NAME AND ADDRESS IF KNOWN

25. OPEN TO PUBLIC? YES ( ) NO (X)

26. LOCAL CONTACT PERSON OR ORGANIZATION

27. OTHER SURVEYS IN WHICH INCLUDED

28. NO. OF STORIES 2-1-1

29. BASEMENT? YES (X) NO ( )

30. FOUNDATION MATERIAL stone

31. WALL CONSTRUCTION load-bear brick GB GB

32. ROOF TYPE AND MATERIAL gable, metal GB GB

33. NO. OF BAYS FRONT 3 SIDE 2

34. WALL TREATMENT brick3055

35. PLAN SHAPE rect.

36. CHANGES (EXPLAIN IN NO. 42) ADDITION (X) ALTERED ( ) MOVED ( )

37. CONDITION
INTERIOR
EXTERIOR good

38. PRESERVATION UNDERWAY? YES ( ) NO (X)

39. ENDANGERED? BY WHAT? YES ( ) NO (X)

40. VISIBLE FROM PUBLIC ROAD? YES (X) NO ( )

41. DISTANCE FROM AND FRONTAGE ON ROAD

42. FURTHER DESCRIPTION OF IMPORTANT FEATURES

See continuation sheet.

PHOTO MUST BE PROVIDED

43. HISTORY AND SIGNIFICANCE

See continuation sheet.

44. DESCRIPTION OF ENVIRONMENT AND OUTBUILDINGS

House is located on a large tract in southern section of town. Adjacent is a ca. 1950 barn and several outbuildings.

45. SOURCES OF INFORMATION

46. PREPARED BY Betz/Thomason

47. ORGANIZATION Thomason & Assoc.

48. DATE 7/14/91

49. REVISION DATE(S)

RETURN THIS FORM WHEN COMPLETED TO: OFFICE OF HISTORIC PRESERVATION
P.O. BOX 176
JEFFERSON CITY, MISSOURI 65102
PH. 314-751-5365

IF ADDITIONAL SPACE IS NEEDED, ATTACH SEPARATE SHEET(S) TO THIS FORM

1. NO. 765
2. COUNTY Franklin
3. PRESENT LOCAL NAME(S) OR DESIGNATION(S)
5. OTHER NAME(S) Pardick Farm
6. TOWNSHIP 44N
RANGE 1W
SECTION 26

Sketch map of location Site No. _____

Section _____ Township _____ Range _____

Indicate the chief topographical features, such as streams and elevations. Also indicate houses and roads. Indicate the site location by enclosing the site area with dotted line. Note scale of map and portion of section included in sketch map. Include drawings, photographs, etc. on additional pages.

Indicate part of section included in sketch map.



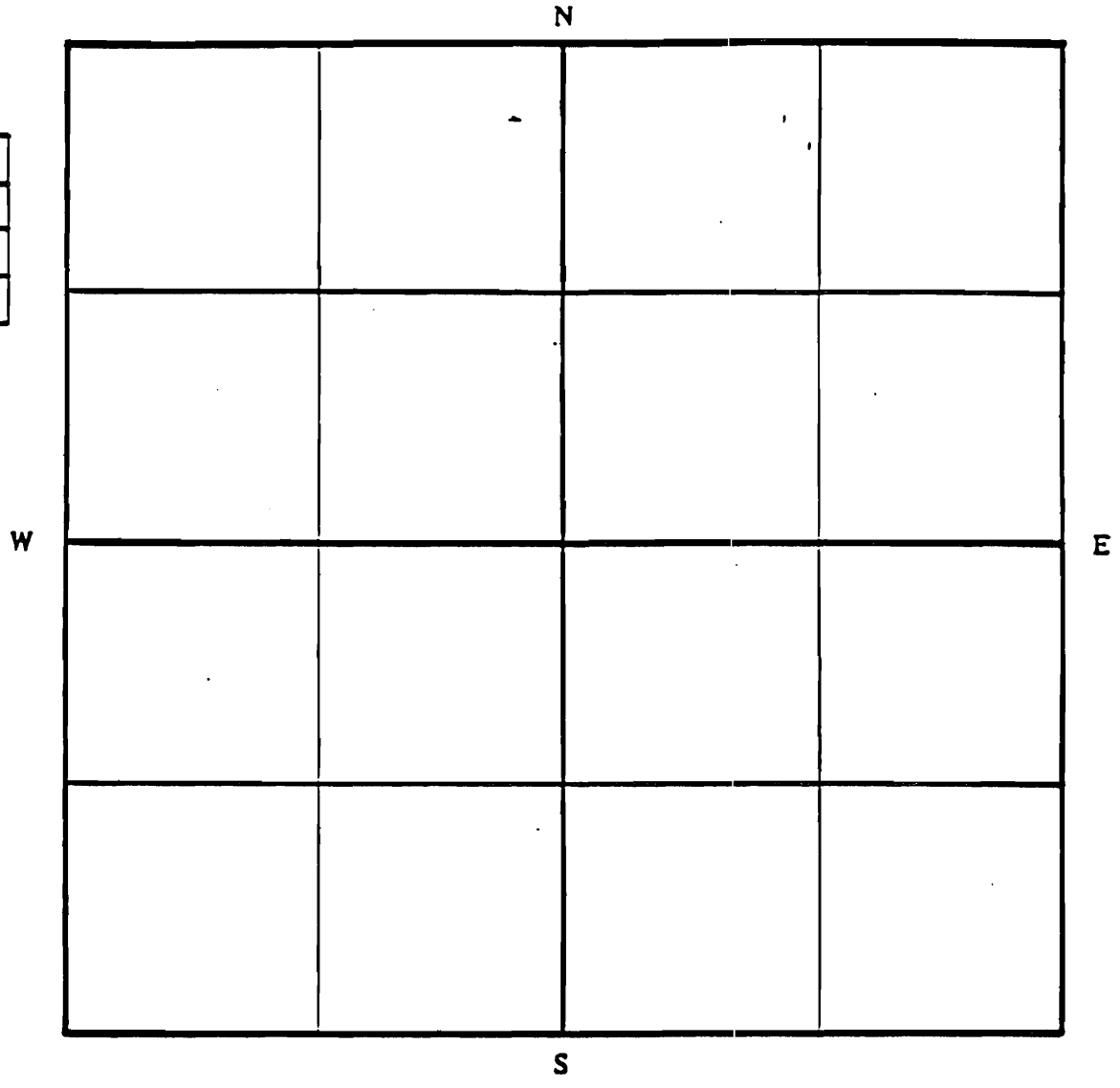

Notes:

THIS IS PROBABLY THE ONE MOST IMPORTANT PART OF THIS DATA FORM!

Please Attach **a copy of a topographic map with the site marked on it.**

Site Number: 765 (Continued)

42. Two-story brick, central passage plan dwelling built ca. 1880. On the main facade is a two-story shed roof porch with square wood columns added ca. 1970. The house has three bays with 1/1 sash windows set within segmental arches. The main entrance has a ca. 1960 wood and glass door with an original single light transom. The house has a stone foundation and gable standing seam metal roof. The house has two one-story gabled wings added ca. 1970. At the roofline is brick corbelling. At the rear facade is a large addition added ca. 1970.

43. This dwelling is part of a farmstead which remains on the southeast side of Washington. The house was originally built ca. 1880 by the Pardick family who operated this farm for many years. In 1878, the farm is listed as 42 acres and owned by the J.H. Pardick hiers. The farm was listed in 1898 as the Louis Pardick farm of 54 acres. The house was extensively remodeled in the early 1970s and is presently owned by the A. Roy Pearson family.

45. 1878 and 1898 Atlas, A History of Washington County.



MISSOURI OFFICE OF HISTORIC PRESERVATION

ARCHITECTURAL/HISTORIC INVENTORY SURVEY FORM

FR-AS-003-510

1. NO. 746

2. COUNTY Franklin

3. LOCATION OF NEGATIVES

4. PRESENT LOCAL NAME(S) OR DESIGNATION(S)

5. OTHER NAME(S)

6. SPECIFIC LEGAL LOCATION TOWNSHIP 44N RANGE 1W SECTION 25

IF CITY OR TOWN, STREET ADDRESS Simmons Avenue

7. CITY OR TOWN IF RURAL, VICINITY Washington

8. DESCRIPTION OF LOCATION

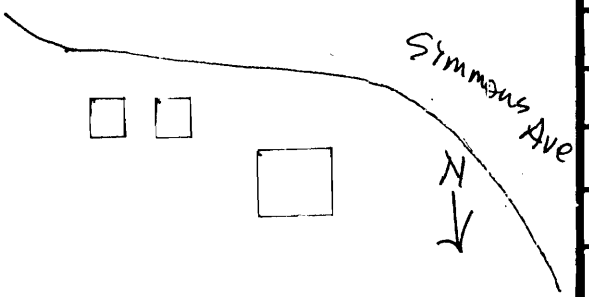

9. COORDINATES UTM
LAT
LONG

10. SITE ( ) STRUCTURE ( )
BUILDING (X) OBJECT ( )

11. ON NATIONAL REGISTER? YES ( ) NO (X)

12. IS IT ELIGIBLE? YES ( ) NO (X)

13. PART OF ESTAB. HIST. DISTRICT? YES ( ) NO (X)

14. DISTRICT POTENTIAL? YES ( ) NO (X)

15. NAME OF ESTABLISHED DISTRICT

16. THEMATIC CATEGORY

17. DATE(S) OR PERIOD ca. 1900

18. STYLE OR DESIGN I

19. ARCHITECT OR ENGINEER

20. CONTRACTOR OR BUILDER

21. ORIGINAL USE, IF APPARENT dwelling

22. PRESENT USE dwelling

23. OWNERSHIP PUBLIC ( ) PRIVATE (X)

24. OWNER'S NAME AND ADDRESS IF KNOWN

25. OPEN TO PUBLIC? YES ( ) NO (X)

26. LOCAL CONTACT PERSON OR ORGANIZATION

27. OTHER SURVEYS IN WHICH INCLUDED

28. NO. OF STORIES 2-1

29. BASEMENT? YES (X) NO ( )

30. FOUNDATION MATERIAL brick

31. WALL CONSTRUCTION wood frame

32. ROOF TYPE AND MATERIAL gable, metal SD

33. NO. OF BAYS FRONT 4 SIDE

34. WALL TREATMENT aluminum siding

35. PLAN SHAPE rect.

36. CHANGES (EXPLAIN IN NO. 42) ADDITION ( ) ALTERED (X) MOVED ( )

37. CONDITION INTERIOR _____ EXTERIOR good

38. PRESERVATION UNDERWAY? YES ( ) NO (X)

39. ENDANGERED? BY WHAT? YES ( ) NO (X)

40. VISIBLE FROM PUBLIC ROAD? YES (X) NO ( )

41. DISTANCE FROM AND FRONTAGE ON ROAD

42. FURTHER DESCRIPTION OF IMPORTANT FEATURES

See continuation sheet.

PHOTO MUST BE PROVIDED

43. HISTORY AND SIGNIFICANCE

See continuation sheet.

44. DESCRIPTION OF ENVIRONMENT AND OUTBUILDINGS

45. SOURCES OF INFORMATION

46. PREPARED BY Betz/Buwalda

47. ORGANIZATION Thomason & Assoc.

48. DATE 7/13/91

49. REVISION DATE(S)

RETURN THIS FORM WHEN COMPLETED TO: OFFICE OF HISTORIC PRESERVATION
P.O. BOX 176
JEFFERSON CITY, MISSOURI 65102
PH. 314-751-5365

IF ADDITIONAL SPACE IS NEEDED, ATTACH SEPARATE SHEET(S) TO THIS FORM

1. NO. 746
2. COUNTY Franklin
3. PRESENT LOCAL NAME(S) OR DESIGNATION(S)
4. OTHER NAME(S)
5. TOWNSHIP 44N
6. RANGE 1W
7. SECTION 25

Sketch map of location Site No. _____

Section _____ Township _____ Range _____

Indicate the chief topographical features, such as streams and elevations. Also indicate houses and roads. Indicate the site location by enclosing the site area with dotted line. Note scale of map and portion of section included in sketch map. Include drawings, photographs, etc. on additional pages.

Indicate part of section included in sketch map.

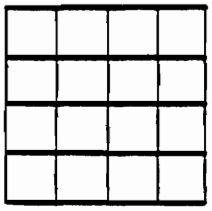

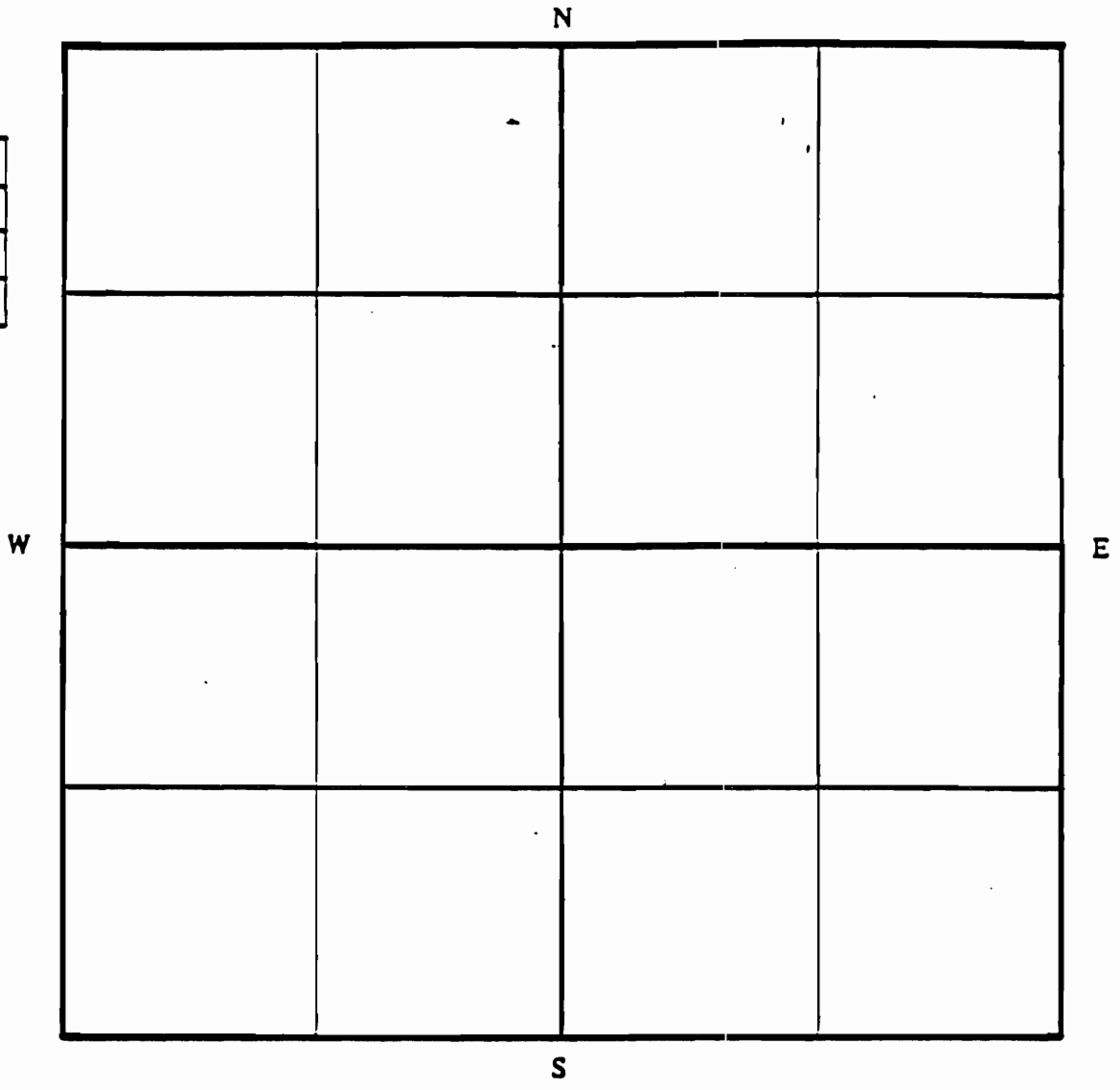

Notes:

THIS IS PROBABLY THE ONE MOST IMPORTANT PART OF THIS DATA FORM!

Please Attach **a copy of a topographic map with the site marked on it.**

Site Number: 746 (Continued)

42. This rectangular plan building is two-stories high with a gable roof of standing seam metal. The main entrances on the facade have two doors added ca. 1960 with Colonial detailing. Windows are ca. 1960 1/1 aluminum and glass. The exterior has been covered with aluminum siding. On the east facade is an added wood deck.

43. Constructed ca. 1900, this building is located near the MOPAC railroad line on the east side of Washington. It appears to have been built ca. 1900 but has been altered in recent decades. The dwelling is located in the original town of Southpoint which is now part of Washington.

45. Interview with Ralph Gregory.



MISSOURI OFFICE OF HISTORIC PRESERVATION

ARCHITECTURAL/HISTORIC INVENTORY SURVEY FORM

FR-AS-003-511

1. NO. 751

2. COUNTY Franklin

3. LOCATION OF NEGATIVES

4. PRESENT LOCAL NAME(S) OR DESIGNATION(S)

5. OTHER NAME(S) Mark O'Hara House

6. SPECIFIC LEGAL LOCATION TOWNSHIP 44N RANGE 1W SECTION 25

IF CITY OR TOWN, STREET ADDRESS 1 South Point Road

7. CITY OR TOWN IF RURAL, VICINITY Washington

8. DESCRIPTION OF LOCATION South Point Rd



9. COORDINATES UTM

LAT

LONG

10. SITE ( ) STRUCTURE ( )
BUILDING (X) OBJECT ( )

11. ON NATIONAL REGISTER ? YES ( ) NO (X)

12. IS IT ELIGIBLE ? YES (X) NO ( )

13. PART OF ESTAB. HIST. DISTRICT ? YES ( ) NO (X)

14. DISTRICT POTENTIAL ? YES ( ) NO (X)

15. NAME OF ESTABLISHED DISTRICT

16. THEMATIC CATEGORY

17. DATE(S) OR PERIOD 1856

18. STYLE OR DESIGN Greek Revival

19. ARCHITECT OR ENGINEER

20. CONTRACTOR OR BUILDER 30

21. ORIGINAL USE, IF APPARENT dwelling PO OH

22. PRESENT USE dwelling

23. OWNERSHIP PUBLIC ( ) PRIVATE (X)

24. OWNER'S NAME AND ADDRESS IF KNOWN
Richard Hirschl
1 South Point Road

25. OPEN TO PUBLIC ? YES ( ) NO (X)

26. LOCAL CONTACT PERSON OR ORGANIZATION

27. OTHER SURVEYS IN WHICH INCLUDED

28. NO. OF STORIES 2 - 2

29. BASEMENT ? YES ( ) NO ( )

30. FOUNDATION MATERIAL stone

31. WALL CONSTRUCTION load-bear brick

32. ROOF TYPE AND MATERIAL gable, asphalt PR GR

33. NO. OF BAYS FRONT 5 SIDE 3

34. WALL TREATMENT brick

35. PLAN SHAPE

36. CHANGES (EXPLAIN IN NO. 42) ADDITION ( ) ALTERED ( ) MOVED ( )

37. CONDITION INTERIOR _____ EXTERIOR _____

38. PRESERVATION UNDERWAY ? YES ( ) NO ( )

39. ENDANGERED ? BY WHAT ? YES ( ) NO ( )

40. VISIBLE FROM PUBLIC ROAD ? YES (X) NO ( )

41. DISTANCE FROM AND FRONTAGE ON ROAD

42. FURTHER DESCRIPTION OF IMPORTANT FEATURES

See continuation sheet.

PHOTO MUST BE PROVIDED

43. HISTORY AND SIGNIFICANCE

See continuation sheet.

44. DESCRIPTION OF ENVIRONMENT AND OUTBUILDINGS

House is located in an urban area on the eastern edge of Washington. At the rear is one-story garage.

45. SOURCES OF INFORMATION

46. PREPARED BY Betz/Buwalda

47. ORGANIZATION Thomason & Assoc.

48. DATE 7/13/91

49. REVISION DATE(S)

RETURN THIS FORM WHEN COMPLETED TO: OFFICE OF HISTORIC PRESERVATION
P.O. BOX 176
JEFFERSON CITY, MISSOURI 65102
PH. 314-751-5365

IF ADDITIONAL SPACE IS NEEDED, ATTACH SEPARATE SHEET(S) TO THIS FORM

1. NO. 751
2. COUNTY Franklin GR
4. PRESENT LOCAL NAME(S) OR DESIGNATION(S)
5. OTHER NAME(S) Mark O'Hara House
6. TOWNSHIP 44N
RANGE 1W
SECTION 25

Sketch map of location Site No. _____

Section _____ Township _____ Range _____

Indicate the chief topographical features, such as streams and elevations. Also indicate houses and roads. Indicate the site location by enclosing the site area with dotted line. Note scale of map and portion of section included in sketch map. Include drawings, photographs, etc. on additional pages.

Indicate part of section included in sketch map.

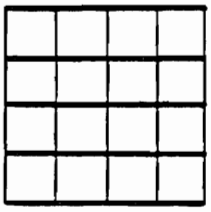

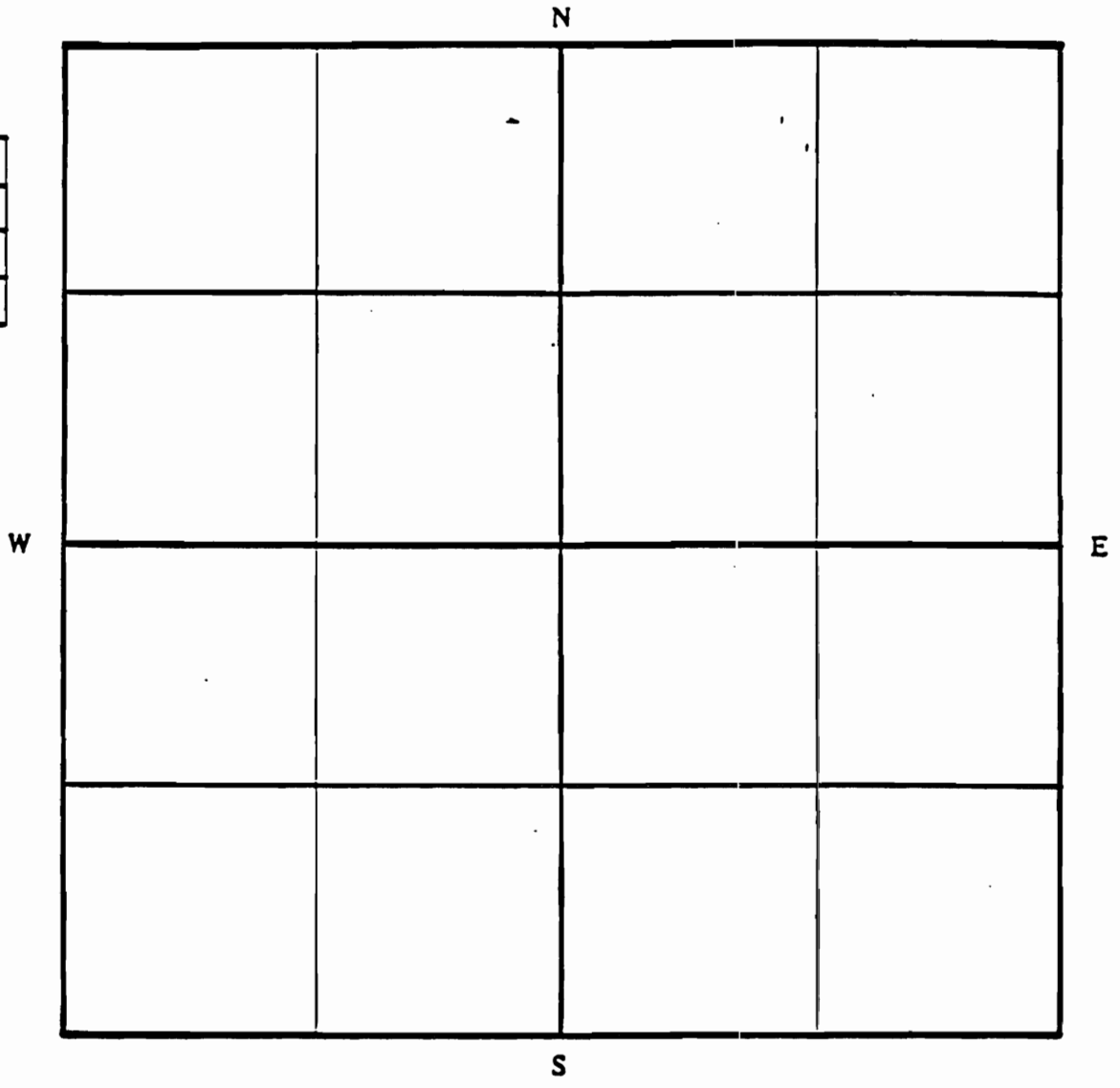

Notes:

THIS IS PROBABLY THE ONE MOST IMPORTANT PART OF THIS DATA FORM!

Please Attach **a copy of a topographic map with the site marked on it.**

42. Two-story Greek Revival influenced dwelling built in 1856. The house is of five-course common bond brick construction built in a rectangular plan. The main facade has five bays with original six-over-six sash windows. On the main facade is a single bay, two-story portico with ca. 1900 square columns. The porch has brackets and vergeboard. The main entrance is a ca. 1960 five panel glass and wood door with original three-light sidelights and a three-light rectangular transom. The central bay second floor entrance has been partially bricked in and a window added in its place. The gable roof is of asphalt shingles. At the roofline is brick corbelling and dentils. The lateral wing has a brick interior chimney and at the gables are stepped parapet walls. The south facade has a ca. 1900 one-story porch with chamfered columns, milled railing and brackets. The interior retains original central hall plan with four panel doors and architrave molding. The staircase has a milled newel post and square balusters.

43. This dwelling was constructed in 1856 on the bluff overlooking the Missouri River. It was built for steamboat captain Mark O'Hara who operated steamboats on the river during the mid-19th century. The house was later owned by farmer W.F. Kuenzel who is shown as the owner on the 1898 atlas. In recent years the house has been occupied by the Richard Hirschl family.

45. Owner, 1898 Atlas.







MISSOURI OFFICE OF HISTORIC PRESERVATION

ARCHITECTURAL/HISTORIC INVENTORY SURVEY FORM

FR-AS.003-512

1. NO. 750

2. COUNTY Franklin

3. LOCATION OF NEGATIVES

4. PRESENT LOCAL NAME(S) OR DESIGNATION(S)

5. OTHER NAME(S)

750

6. SPECIFIC LEGAL LOCATION TOWNSHIP 44N RANGE 1W SECTION 25

IF CITY OR TOWN, STREET ADDRESS 190 South Point Road

7. CITY OR TOWN IF RURAL, VICINITY Washington

8. DESCRIPTION OF LOCATION



SOUTHPOINT ROAD

9. COORDINATES UTM

LAT

LONG

10. SITE ( ) STRUCTURE ( )
BUILDING (X) OBJECT ( )

11. ON NATIONAL REGISTER? YES ( ) NO (X)

12. IS IT ELIGIBLE? YES (X) NO ( )

13. PART OF ESTAB. HIST. DISTRICT? YES ( ) NO (X)

14. DISTRICT POTENTIAL? YES (X) NO (X)

15. NAME OF ESTABLISHED DISTRICT

16. THEMATIC CATEGORY

17. DATE(S) OR PERIOD ca. 1860

18. STYLE OR DESIGN central hall 00

19. ARCHITECT OR ENGINEER

20. CONTRACTOR OR BUILDER 30

21. ORIGINAL USE, IF APPARENT dwelling

22. PRESENT USE dwelling

23. OWNERSHIP PUBLIC ( ) PRIVATE (X)

24. OWNER'S NAME AND ADDRESS IF KNOWN

25. OPEN TO PUBLIC? YES ( ) NO (X)

26. LOCAL CONTACT PERSON OR ORGANIZATION

27. OTHER SURVEYS IN WHICH INCLUDED

28. NO. OF STORIES 1½

29. BASEMENT? YES ( ) NO (X)

30. FOUNDATION MATERIAL stone

31. WALL CONSTRUCTION load-bear brick

32. ROOF TYPE AND MATERIAL gable, metal

33. NO. OF BAYS FRONT 5 SIDE 2

34. WALL TREATMENT brick

35. PLAN SHAPE ell

36. CHANGES (EXPLAIN IN NO. 42) ADDITION ( ) ALTERED (X) MOVED ( )

37. CONDITION INTERIOR _____ EXTERIOR good

38. PRESERVATION UNDERWAY? YES ( ) NO (X)

39. ENDANGERED? BY WHAT? YES ( ) NO (X)

40. VISIBLE FROM PUBLIC ROAD? YES (X) NO ( )

41. DISTANCE FROM AND FRONTAGE ON ROAD

Franklin

42. FURTHER DESCRIPTION OF IMPORTANT FEATURES

See continuation sheet.

PHOTO MUST BE PROVIDED

43. HISTORY AND SIGNIFICANCE

See continuation sheet.

44N

44. DESCRIPTION OF ENVIRONMENT AND OUTBUILDINGS

House is located on the eastern edge of Washington. Adjacent is a ca. 1990 garage.

1W

45. SOURCES OF INFORMATION

46. PREPARED BY Betz/Thomason

47. ORGANIZATION Thomason & Assoc.

48. DATE 7/13/91

49. REVISION DATE(S)

25

RETURN THIS FORM WHEN COMPLETED TO: OFFICE OF HISTORIC PRESERVATION
P.O. BOX 176
JEFFERSON CITY, MISSOURI 65102
PH. 314-751-5365

IF ADDITIONAL SPACE IS NEEDED, ATTACH SEPARATE SHEET(S) TO THIS FORM

Site Number: 750 (Continued)

42. 1 1/2 story brick central-hall plan dwelling with a 1 story brick ell. The exterior is of 5 course common bond brick. The main facade is 5 bays with ca. 1980 1/1 aluminum and glass windows with stone sills and lintels. The entrance has a 2 panel wood and 2 light glass door with a single light rectangular transom. There is brick corbelling with dentils at the roofline on the main facade and the rear wing. Windows are set within segmental arches. The roof is standing seam metal ca. 1900. The house has a stone foundation and four interior wall brick chimneys. The rear wing has a shed roof and similar doors and windows. Beneath the dwelling is a winde cellar.

43. Constructed ca. 1860, this brick dwelling was located in the original town of Southpoint. This area is now part of Washington. It is not known who built this dwelling but it is believed to have been part of a winery operation at the turn of the century. Some alterations to the dwelling have occurred in recent years.

45. Interview with Raplh Gregory.



MISSOURI OFFICE OF HISTORIC PRESERVATION

ARCHITECTURAL/HISTORIC INVENTORY SURVEY FORM

FR-05-063-513

1. NO. 748

2. COUNTY Franklin

3. LOCATION OF NEGATIVES

4. PRESENT LOCAL NAME(S) OR DESIGNATION(S)

5. OTHER NAME(S)

6. SPECIFIC LEGAL LOCATION TOWNSHIP 44N RANGE 1W SECTION 25

IF CITY OR TOWN, STREET ADDRESS 202 S. Point Road

7. CITY OR TOWN IF RURAL, VICINITY Washington

8. DESCRIPTION OF LOCATION

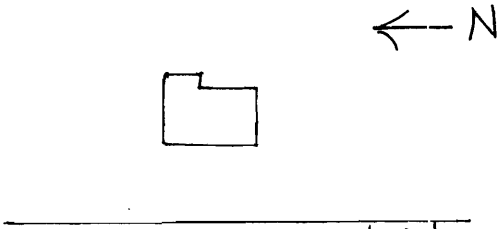

9. COORDINATES UTM

LAT

LONG

10. SITE ( ) STRUCTURE ( )
BUILDING (X) OBJECT ( )

11. ON NATIONAL REGISTER ? YES ( ) NO (X)

12. IS IT ELIGIBLE ? YES ( ) NO ( )

13. PART OF ESTAB. HIST. DISTRICT ? YES ( ) NO (X)

14. DISTRICT POTENTIAL ? YES ( ) NO (X)

15. NAME OF ESTABLISHED DISTRICT

16. THEMATIC CATEGORY

17. DATE(S) OR PERIOD ca. 1860

18. STYLE OR DESIGN OO

19. ARCHITECT OR ENGINEER

20. CONTRACTOR OR BUILDER

21. ORIGINAL USE, IF APPARENT dwelling

22. PRESENT USE dwelling

23. OWNERSHIP PUBLIC ( ) PRIVATE (X)

24. OWNER'S NAME AND ADDRESS IF KNOWN

25. OPEN TO PUBLIC ? YES ( ) NO (X)

26. LOCAL CONTACT PERSON OR ORGANIZATION

27. OTHER SURVEYS IN WHICH INCLUDED

28. NO. OF STORIES 1½ - /

29. BASEMENT ? YES (X) NO ( )

30. FOUNDATION MATERIAL stone

31. WALL CONSTRUCTION load-bear brick

32. ROOF TYPE AND MATERIAL gable, wood shingles

33. NO. OF BAYS FRONT 5 SIDE 2

34. WALL TREATMENT brick

35. PLAN SHAPE rect.

36. CHANGES (EXPLAIN IN NO. 42) ADDITION ( ) ALTERED ( ) MOVED ( )

37. CONDITION INTERIOR _____ EXTERIOR good

38. PRESERVATION UNDERWAY ? YES ( ) NO (X)

39. ENDANGERED ? BY WHAT ? YES ( ) NO (X)

40. VISIBLE FROM PUBLIC ROAD ? YES (X) NO ( )

41. DISTANCE FROM AND FRONTAGE ON ROAD

42. FURTHER DESCRIPTION OF IMPORTANT FEATURES

See continuation sheet.

PHOTO MUST BE PROVIDED

43. HISTORY AND SIGNIFICANCE

See continuation sheet.

44. DESCRIPTION OF ENVIRONMENT AND OUTBUILDINGS

House is located on the eastern edge of town. There are no outbuildings.

45. SOURCES OF INFORMATION

46. PREPARED BY Betz/Buwalda

47. ORGANIZATION Thomason & Assoc.

48. DATE 7/13/91

49. REVISION DATE(S)

RETURN THIS FORM WHEN COMPLETED TO: OFFICE OF HISTORIC PRESERVATION
P.O. BOX 176
JEFFERSON CITY, MISSOURI 65102
PH. 314-751-5365

IF ADDITIONAL SPACE IS NEEDED, ATTACH SEPARATE SHEET(S) TO THIS FORM

1. NO. 748

2. COUNTY Franklin 29

4. PRESENT LOCAL NAME(S) OR DESIGNATION(S)

5. OTHER NAME(S)

6. TOWNSHIP 44N

RANGE 1W

SECTION 25

Sketch map of location Site No. _____

Section _____ Township _____ Range _____

Indicate the chief topographical features, such as streams and elevations. Also indicate houses and roads. Indicate the site location by enclosing the site area with dotted line. Note scale of map and portion of section included in sketch map. Include drawings, photographs, etc. on additional pages.

Indicate part of section included in sketch map.



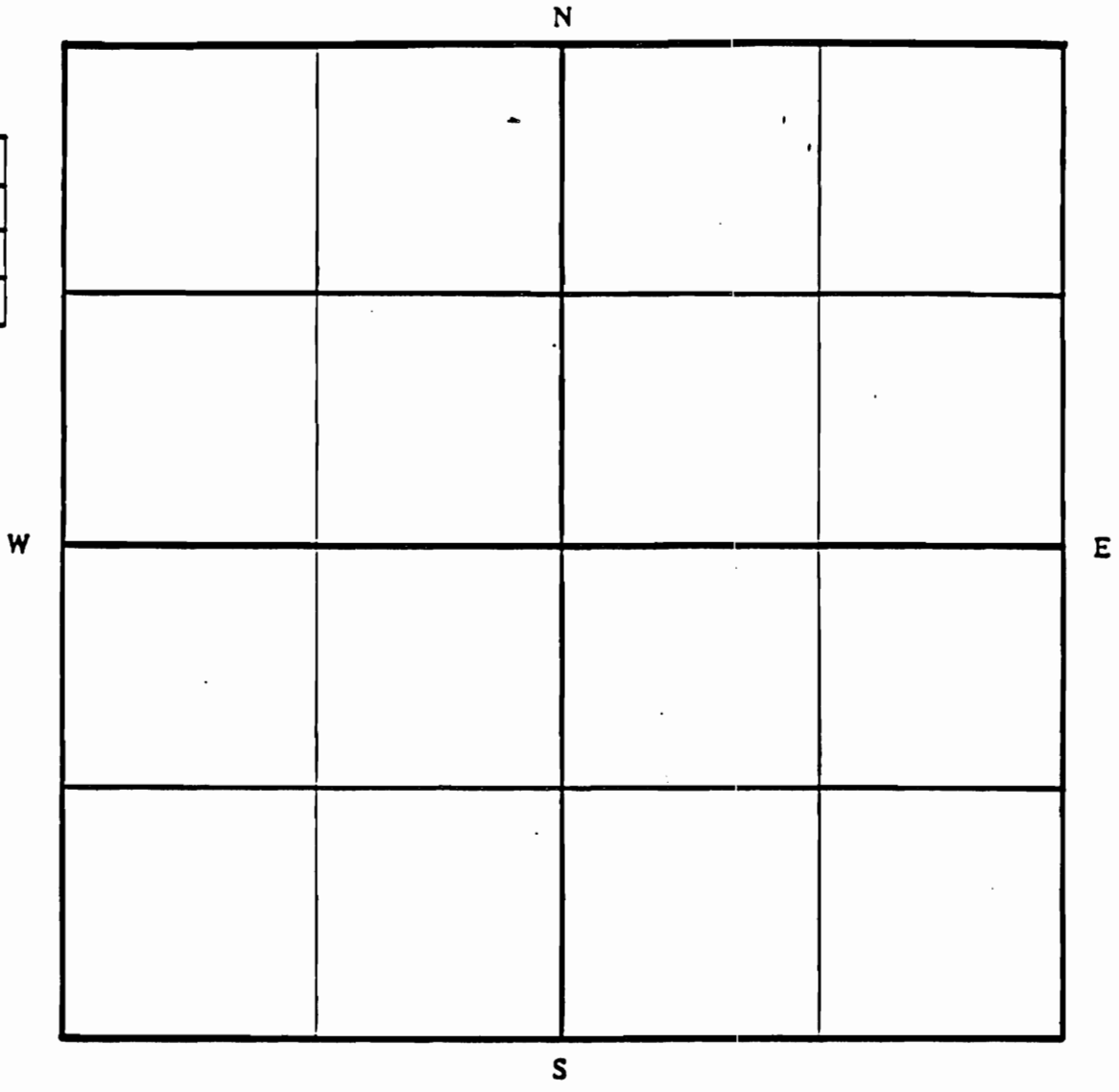

Notes:

THIS IS PROBABLY THE ONE MOST IMPORTANT PART OF THIS DATA FORM!

Please Attach **a copy of a topographic map with the site marked on it.**

Site Number: 748 (Continued)

42. This house is a 1 1/2 story brick, rectangular plan brick dwelling. The gable roof has ca. 1985 wood shingles. Windows are ca. 1980 6/6 rectangular wood sash set within segmental arches. The entrance has an original four panel wood door with three light sidelights. Over the door is an eight light transom. At the roofline is brick corbelling. Windows have ca. 1900 louvered wood shutters. The house has four interior wall brick chimneys and at the rear is a one-story brick ell.

43. This dwelling appears to have been built ca. 1860 in what was the town of Southpoint. This area is now part of Washington. The house has been remodeled in recent years.

45. 1898 atlas.



MISSOURI OFFICE OF HISTORIC PRESERVATION

ARCHITECTURAL/HISTORIC INVENTORY SURVEY FORM

FR-A3-003-514

1. NO. 749

2. COUNTY Franklin

3. LOCATION OF NEGATIVES

4. PRESENT LOCAL NAME(S) OR DESIGNATION(S)

5. OTHER NAME(S)

6. SPECIFIC LEGAL LOCATION TOWNSHIP 44N RANGE 1W SECTION 25

IF CITY OR TOWN, STREET ADDRESS 204 South Point Road

7. CITY OR TOWN IF RURAL, VICINITY Washington

8. DESCRIPTION OF LOCATION

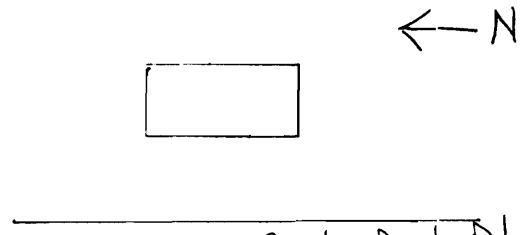

9. COORDINATES UTM

LAT

LONG

10. SITE ( ) STRUCTURE ( ) BUILDING (X) OBJECT ( )

11. ON NATIONAL REGISTER? YES ( ) NO (X)

12. IS IT ELIGIBLE? YES ( ) NO (X)

13. PART OF ESTAB. HIST. DISTRICT? YES ( ) NO (X)

14. DISTRICT POTENTIAL? YES ( ) NO (X)

15. NAME OF ESTABLISHED DISTRICT

16. THEMATIC CATEGORY

17. DATE(S) OR PERIOD ca. 1870

18. STYLE OR DESIGN 08

19. ARCHITECT OR ENGINEER

20. CONTRACTOR OR BUILDER RI

21. ORIGINAL USE, IF APPARENT dwelling

22. PRESENT USE dwelling

23. OWNERSHIP PUBLIC ( ) PRIVATE (X)

24. OWNER'S NAME AND ADDRESS IF KNOWN

25. OPEN TO PUBLIC? YES ( ) NO (X)

26. LOCAL CONTACT PERSON OR ORGANIZATION

27. OTHER SURVEYS IN WHICH INCLUDED

28. NO. OF STORIES 1½ - 1

29. BASEMENT? YES ( ) NO (X)

30. FOUNDATION MATERIAL brick

31. WALL CONSTRUCTION load-bear brick

32. ROOF TYPE AND MATERIAL gable, asphalt

33. NO. OF BAYS FRONT 4 SIDE 1

34. WALL TREATMENT brick 99

35. PLAN SHAPE rect.

36. CHANGES (EXPLAIN IN NO. 42) ADDITION ( ) ALTERED (X) MOVED ( )

37. CONDITION INTERIOR _____ EXTERIOR good

38. PRESERVATION UNDERWAY? YES ( ) NO (X)

39. ENDANGERED? BY WHAT? YES ( ) NO (X)

40. VISIBLE FROM PUBLIC ROAD? YES (X) NO ( )

41. DISTANCE FROM AND FRONTAGE ON ROAD

42. FURTHER DESCRIPTION OF IMPORTANT FEATURES

See continuation sheet.

PHOTO MUST BE PROVIDED

43. HISTORY AND SIGNIFICANCE

See continuation sheet.

44. DESCRIPTION OF ENVIRONMENT AND OUTBUILDINGS

House is located in an urban area, eastern city limits.

45. SOURCES OF INFORMATION

46. PREPARED BY Betz/Thomason

47. ORGANIZATION Thomason & Assoc.

48. DATE 7/13/91

49. REVISION DATE(S)

RETURN THIS FORM WHEN COMPLETED TO: OFFICE OF HISTORIC PRESERVATION
P.O. BOX 176
JEFFERSON CITY, MISSOURI 65102
PH. 314-751-5365

IF ADDITIONAL SPACE IS NEEDED, ATTACH SEPARATE SHEET(S) TO THIS FORM

1. NO. 749

2. COUNTY Franklin

3. LOCATION OF NEGATIVES

4. PRESENT LOCAL NAME(S) OR DESIGNATION(S)

5. OTHER NAME(S)

6. TOWNSHIP 44N

RANGE 1W

SECTION 25

Sketch map of location Site No. _____

Section _____ Township _____ Range _____

Indicate the chief topographical features, such as streams and elevations. Also indicate houses and roads. Indicate the site location by enclosing the site area with dotted line. Note scale of map and portion of section included in sketch map. Include drawings, photographs, etc. on additional pages.

Indicate part of section included in sketch map.



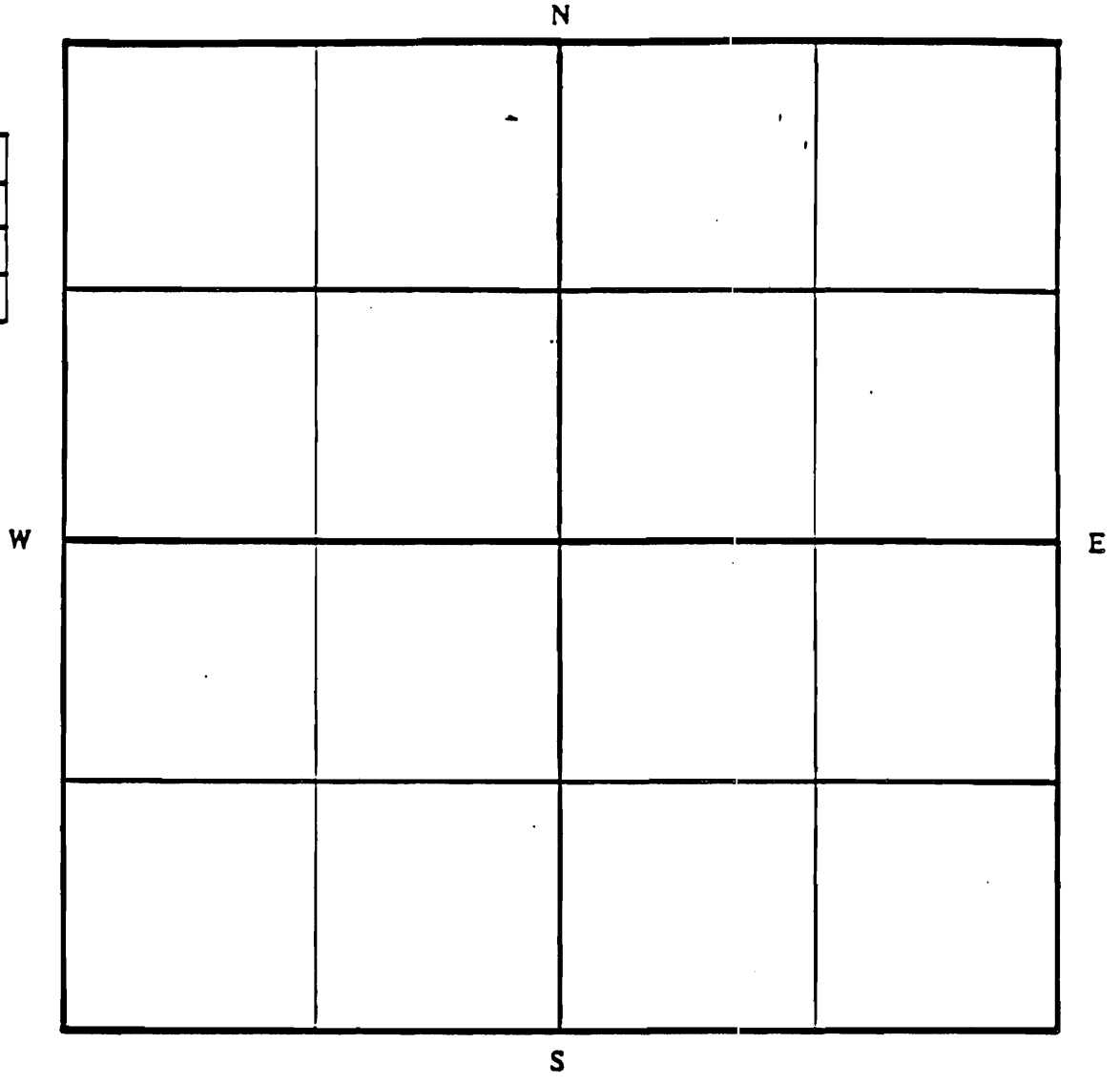

Notes:

THIS IS PROBABLY THE ONE MOST IMPORTANT PART OF THIS DATA FORM!

Please Attach **a copy of a topographic map with the site marked on it.**

Site Number: 749 (Continued)

42. One and one-half story brick dwelling. The main facade has five bays. Windows and doors have been altered with windows now 2/2 sash. The house has a gable roof of asphalt shingles. The gable ends have been covered with siding. In the gable field is a rectangular vent opening. A one-story shed roof addition has been added which has a ca. 1980 louvered and multi-light windows, and double aluminum and glass doors.

43. This brick dwelling was constructed ca. 1870 in what was the town of Southpoint. This area is now a part of Washington. The house has been extensively altered in recent years.

45. 1898 Atlas.



MISSOURI OFFICE OF HISTORIC PRESERVATION

ARCHITECTURAL/HISTORIC INVENTORY SURVEY FORM

FR-13-003-515

1. NO. 535

2. COUNTY Franklin

3. LOCATION OF NEGATIVES

4. PRESENT LOCAL NAME(S) OR DESIGNATION(S) 2011

5. OTHER NAME(S)

6. SPECIFIC LEGAL LOCATION TOWNSHIP 44N RANGE 1W SECTION 15

IF CITY OR TOWN, STREET ADDRESS 118 Stafford St.

7. CITY OR TOWN IF RURAL, VICINITY Washington

8. DESCRIPTION OF LOCATION

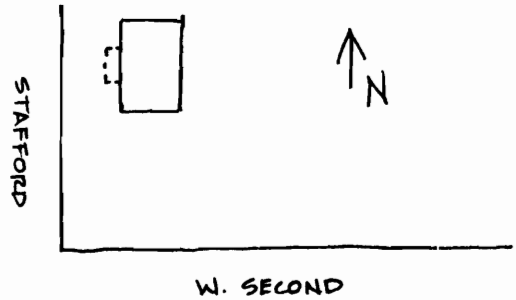

9. COORDINATES UTM
LAT
LONG

10. SITE ( ) STRUCTURE ( )
BUILDING (X) OBJECT ( )

11. ON NATIONAL REGISTER ? YES ( ) NO (X)

12. IS IT ELIGIBLE? YES (X) NO ( )

13. PART OF ESTAB. HIST. DISTRICT? YES ( ) NO (X)

14. DISTRICT POTENTIAL? YES (X) NO ( )

15. NAME OF ESTABLISHED DISTRICT

16. THEMATIC CATEGORY

17. DATE(S) OR PERIOD ca. 1870

18. STYLE OR DESIGN hall and parlor 08

19. ARCHITECT OR ENGINEER

20. CONTRACTOR OR BUILDER 30

21. ORIGINAL USE, IF APPARENT dwelling S+

22. PRESENT USE dwelling

23. OWNERSHIP PUBLIC ( ) PRIVATE (X)

24. OWNER'S NAME AND ADDRESS IF KNOWN Dennis Wilson

25. OPEN TO PUBLIC? YES ( ) NO (X)

26. LOCAL CONTACT PERSON OR ORGANIZATION

27. OTHER SURVEYS IN WHICH INCLUDED

28. NO. OF STORIES 1½

29. BASEMENT? YES (X) NO ( )

30. FOUNDATION MATERIAL stone

31. WALL CONSTRUCTION load-bearing brick

32. ROOF TYPE AND MATERIAL gable, asphalt DR

33. NO. OF BAYS FRONT 4 SIDE 2

34. WALL TREATMENT 5-course brick 30 99

35. PLAN SHAPE rect.

36. CHANGES (EXPLAIN IN NO. 42) ADDITION ( ) ALTERED (X) MOVED ( )

37. CONDITION INTERIOR ____ EXTERIOR good

38. PRESERVATION UNDERWAY ? YES ( ) NO (X)

39. ENDANGERED? BY WHAT ? YES ( ) NO (X)

40. VISIBLE FROM PUBLIC ROAD ? YES (X) NO ( )

41. DISTANCE FROM AND FRONTAGE ON ROAD

42. FURTHER DESCRIPTION OF IMPORTANT FEATURES

See continuation sheet.

PHOTO MUST BE PROVIDED

43. HISTORY AND SIGNIFICANCE

See continuation sheet.

44. DESCRIPTION OF ENVIRONMENT AND OUTBUILDINGS

House is located in an urban neighborhood. There are no outbuildings.

45. SOURCES OF INFORMATION
Occupant, 1915 Water Works Improvements Map

46. PREPARED BY Betz/Thomason

47. ORGANIZATION Thomason & Assoc.

48. DATE 6/15/91

49. REVISION DATE(S)

RETURN THIS FORM WHEN COMPLETED TO: OFFICE OF HISTORIC PRESERVATION
P.O. BOX 176
JEFFERSON CITY, MISSOURI 65102
PH. 314-751-5365

IF ADDITIONAL SPACE IS NEEDED, ATTACH SEPARATE SHEET(S) TO THIS FORM

1. NO. 535
2. COUNTY Franklin
4. PRESENT LOCAL NAME(S) OR DESIGNATION(S)
5. OTHER NAME(S)
6. TOWNSHIP 44N
RANGE 1W
SECTION 15

Sketch map of location Site No. _____

Section _____ Township _____ Range _____

Indicate the chief topographical features, such as streams and elevations. Also indicate houses and roads. Indicate the site location by enclosing the site area with dotted line. Note scale of map and portion of section included in sketch map. Include drawings, photographs, etc. on additional pages.

Indicate part of section included in sketch map.



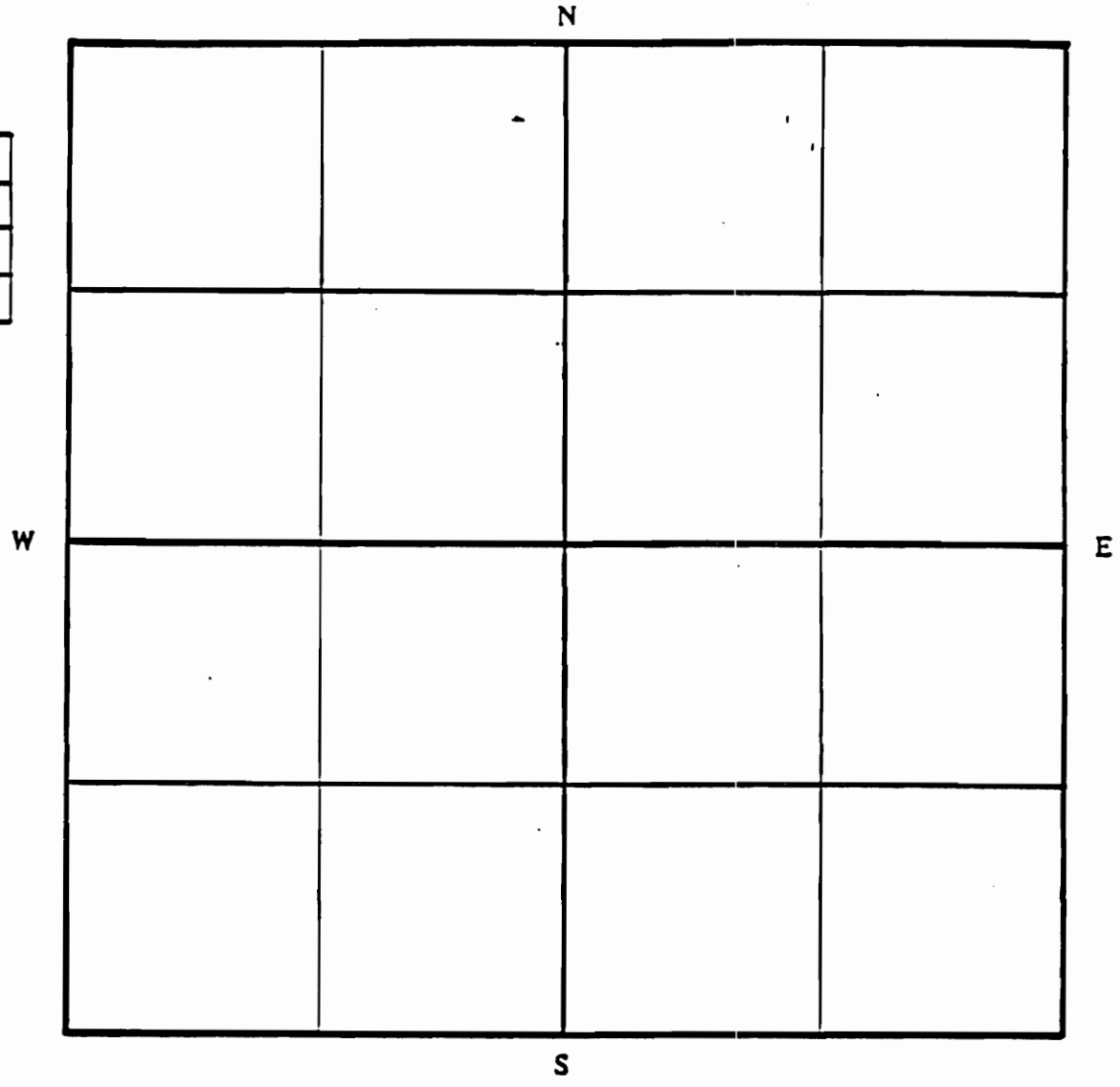

Notes:

THIS IS PROBABLY THE ONE MOST IMPORTANT PART OF THIS DATA FORM!

Please Attach **a copy of a topographic map with the site marked on it.**

Site Number: 535 (continued)

42. The dwelling is a ca. 1870, 1 1/2-story brick Hall and Parlor plan with a stone and concrete foundation, 5-course common bond exterior, and a gable roof of asphalt shingles. The front has 4 bays and the side has 2 bays. On the main facade is a ca. 1950 shed stoop with knee brace brackets and a concrete landing with wrought iron railing. The main entrance is a single light glass and wood door added ca. 1900. The windows are original 6/6 wood sash set within segmental arches of single course header brick. At the eaves is a corbelled brick cornice with dentils. Hipped roof dormers with 2/2 windows are on the east and west facades. The house sits on a raised stone foundation with a full basement.

43. This dwelling existed prior to the residential development surrounding the Roberts, Johnson and Rand Shoe Factory, established 1907. This lot is not shown on the 1893/1908/1916/1926 Sanborn maps. This lot was owned by I. F. H. Luehrs on the 1898 Atlas and the 1919 Atlas. A building is shown at this location on the 1915 Water Works Improvements Map.



MISSOURI OFFICE OF HISTORIC PRESERVATION

ARCHITECTURAL/HISTORIC INVENTORY SURVEY FORM

FR-AS-003-516

1. NO. 723

2. COUNTY Franklin

3. LOCATION OF NEGATIVES

4. PRESENT LOCAL NAME(S) OR DESIGNATION(S)

5. OTHER NAME(S)

6. SPECIFIC LEGAL LOCATION TOWNSHIP 44N RANGE 1W SECTION 15

IF CITY OR TOWN, STREET ADDRESS 202 Stafford Street

7. CITY OR TOWN IF RURAL, VICINITY Washington

8. DESCRIPTION OF LOCATION

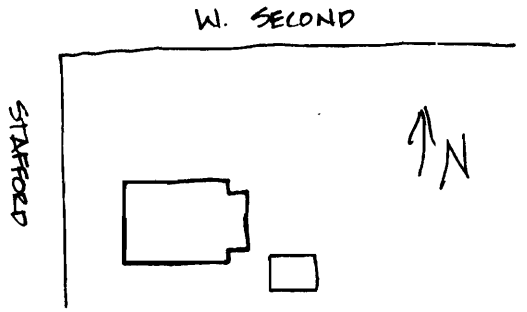

9. COORDINATES UTM
LAT
LONG

10. SITE ( ) STRUCTURE ( )
BUILDING (X) OBJECT ( )

11. ON NATIONAL REGISTER? YES ( ) NO (X)

12. IS IT ELIGIBLE? YES (X) NO ( )

13. PART OF ESTAB. HIST. DISTRICT? YES ( ) NO (X)

14. DISTRICT POTENTIAL? YES (X) NO ( )

15. NAME OF ESTABLISHED DISTRICT

16. THEMATIC CATEGORY

17. DATE(S) OR PERIOD ca. 1850 alt. c. 1930

18. STYLE OR DESIGN

19. ARCHITECT OR ENGINEER

20. CONTRACTOR OR BUILDER Other 3D

21. ORIGINAL USE, IF APPARENT dwelling

22. PRESENT USE dwelling

23. OWNERSHIP PUBLIC ( ) PRIVATE (X)

24. OWNER'S NAME AND ADDRESS IF KNOWN

25. OPEN TO PUBLIC? YES ( ) NO (X)

26. LOCAL CONTACT PERSON OR ORGANIZATION

27. OTHER SURVEYS IN WHICH INCLUDED

28. NO. OF STORIES 1½

29. BASEMENT? YES (X) NO ( )

30. FOUNDATION MATERIAL stone

31. WALL CONSTRUCTION load-bear brick/wood

32. ROOF TYPE AND MATERIAL gable, metal sd

33. NO. OF BAYS FRONT 3 SIDE 2

34. WALL TREATMENT brick porch

35. PLAN SHAPE rect.

36. CHANGES (EXPLAIN IN NO. 42) ADDITION (X) ALTERED ( ) MOVED ( )

37. CONDITION INTERIOR _____ EXTERIOR good

38. PRESERVATION UNDERWAY? YES ( ) NO (X)

39. ENDANGERED? BY WHAT? YES ( ) NO (X)

40. VISIBLE FROM PUBLIC ROAD? YES (X) NO ( )

41. DISTANCE FROM AND FRONTAGE ON ROAD

42. FURTHER DESCRIPTION OF IMPORTANT FEATURES

See continuation sheet.

PHOTO MUST BE PROVIDED

43. HISTORY AND SIGNIFICANCE

See continuation sheet.

44. DESCRIPTION OF ENVIRONMENT AND OUTBUILDINGS

House is located in an urban neighborhood. At the rear is a one story smokehouse built ca. 1860 with a gable roof, interior wall brick chimney, and vertical board

45. SOURCES OF INFORMATION

1915 Water Works Improvements Map, 1898 Atlas, 1919 Atlas
1869 Bird's Eye View

46. PREPARED BY Betz/Thomason

47. ORGANIZATION Thomason & Assoc.

48. DATE 6/29/91

49. REVISION DATE(S)

RETURN THIS FORM WHEN COMPLETED TO: OFFICE OF HISTORIC PRESERVATION
P.O. BOX 176
JEFFERSON CITY, MISSOURI 65102
PH. 314-751-5365

IF ADDITIONAL SPACE IS NEEDED, ATTACH SEPARATE SHEET(S) TO THIS FORM

1. NO. 723

2. COUNTY - 1 Franklin

4. PRESENT LOCAL NAME(S) OR DESIGNATION(S)

5. OTHER NAME(S)

6. TOWNSHIP 44N

RANGE 1W

SECTION 15

Sketch map of location Site No. _____

Section _____ Township _____ Range _____

Indicate the chief topographical features, such as streams and elevations. Also indicate houses and roads. Indicate the site location by enclosing the site area with dotted line. Note scale of map and portion of section included in sketch map. Include drawings, photographs, etc. on additional pages.

Indicate part of section included in sketch map.



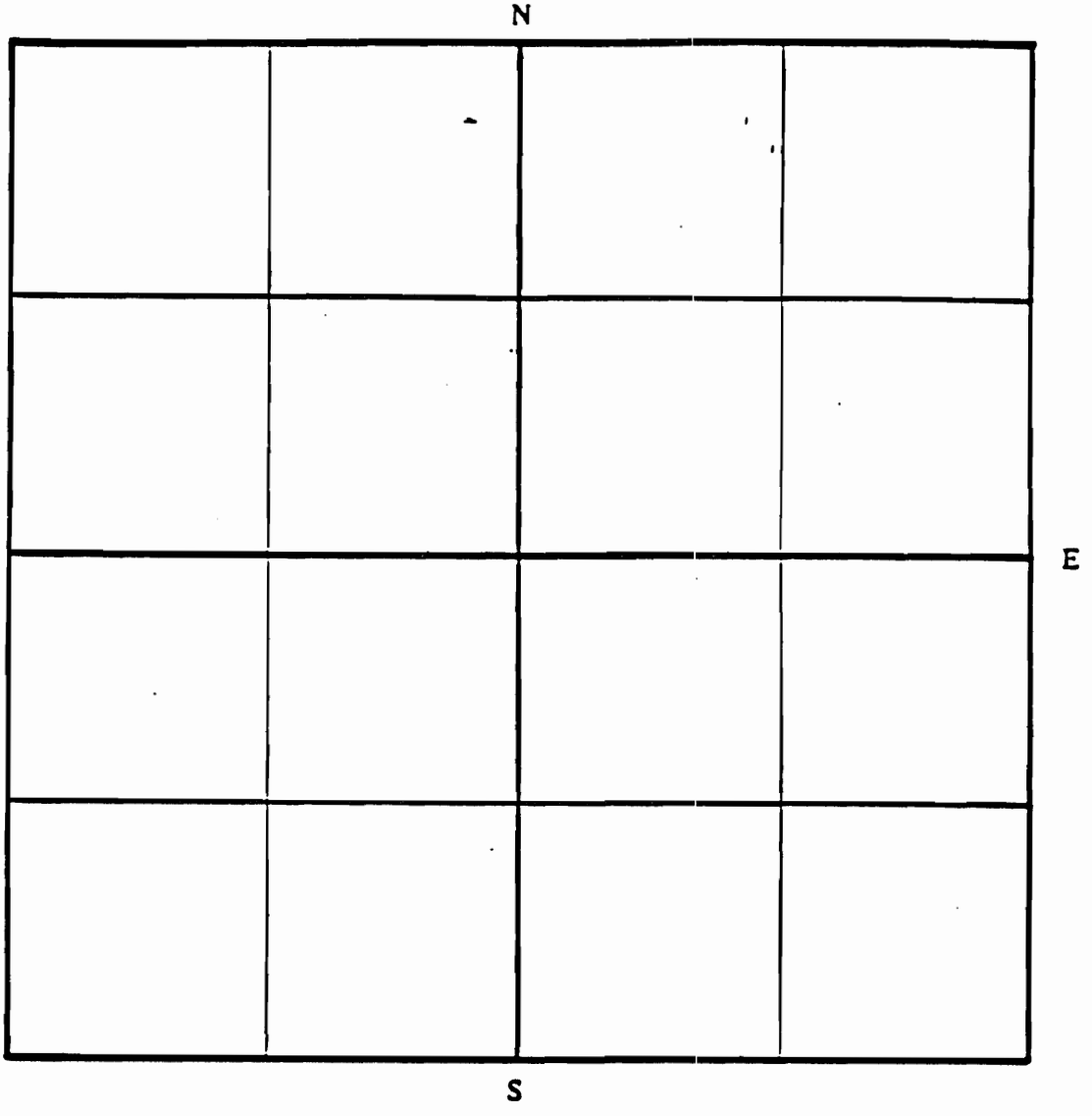

Notes:

THIS IS PROBABLY THE ONE MOST IMPORTANT PART OF THIS DATA FORM!

Please Attach **a copy of a topographic map with the site marked on it.**

42. The dwelling is a ca. 1850, 1 1/2-story brick structure with a raised stone foundation, 5-course common bond exterior, and a gable roof of standing seam metal. The front has 3 bays and the side has 2 bays. The main entrance is an original 4-panel wood door with a 3-light transom. The windows are original 6/6 wood sash set within segmental arches with wood sills and wood shutters. At the roof line is a corbelled brick cornice with dentils. There is an interior wall brick chimney. An exterior wall concrete block flue stack was added on the south facade ca. 1980. On the east is a ca. 1930 1-story wood frame addition with a shed roof.

43. This dwelling is part of the residential development around Stafford Street which began in the early 1800's when the street was the western edge of Washington. This lot is not shown on the Sanborn maps. A building is shown at this location on the 1869 Bird's Eye View and on the 1915 Water Works Improvements Map. According to atlases, it was owned in 1898 by F. H. Luhr and in 1919 by I. F. H. Luehrs.



MISSOURI OFFICE OF HISTORIC PRESERVATION

ARCHITECTURAL/HISTORIC INVENTORY SURVEY FORM

FR-AS-003-517

1. NO. 724
2. COUNTY Franklin
3. LOCATION OF NEGATIVES
4. PRESENT LOCAL NAME(S) OR DESIGNATION(S)
5. OTHER NAME(S)

6. SPECIFIC LEGAL LOCATION TOWNSHIP 44N RANGE 1W SECTION 15
IF CITY OR TOWN, STREET ADDRESS 207 Stafford Street
7. CITY OR TOWN IF RURAL, VICINITY Washington
8. DESCRIPTION OF LOCATION

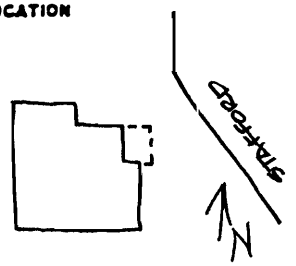

9. COORDINATES UTM
LAT
LONG
10. SITE ( ) STRUCTURE ( ) BUILDING (X) OBJECT ( )
11. ON NATIONAL REGISTER? YES ( ) NO (X)
12. IS IT ELIGIBLE? YES (X) NO ( )
13. PART OF ESTAB. HIST. DISTRICT? YES ( ) NO (X)
14. DISTRICT POTENTIAL? YES (X) NO ( )
15. NAME OF ESTABLISHED DISTRICT

16. THEMATIC CATEGORY
17. DATE(S) OR PERIOD ca. 1930
18. STYLE OR DESIGN bungalow
19. ARCHITECT OR ENGINEER
20. CONTRACTOR OR BUILDER
21. ORIGINAL USE, IF APPARENT dwelling
22. PRESENT USE dwelling
23. OWNERSHIP PUBLIC ( ) PRIVATE (X)
24. OWNER'S NAME AND ADDRESS IF KNOWN
Anna Siebel
207 Stafford Street
25. OPEN TO PUBLIC? YES ( ) NO (X)
26. LOCAL CONTACT PERSON OR ORGANIZATION
27. OTHER SURVEYS IN WHICH INCLUDED

28. NO. OF STORIES 1
29. BASEMENT? YES (X) NO ( )
30. FOUNDATION MATERIAL concrete
31. WALL CONSTRUCTION wood frame
32. ROOF TYPE AND MATERIAL gable, asphalt
33. NO. OF BAYS FRONT 2 SIDE 3
34. WALL TREATMENT asbestos shingles
35. PLAN SHAPE rect.
36. CHANGES (EXPLAIN IN NO. 42) ADDITION ( ) ALTERED (X) MOVED ( )
37. CONDITION INTERIOR _____ EXTERIOR good
38. PRESERVATION UNDERWAY? YES ( ) NO (X)
39. ENDANGERED? BY WHAT? YES ( ) NO (X)
40. VISIBLE FROM PUBLIC ROAD? YES (X) NO ( )
41. DISTANCE FROM AND FRONTAGE ON ROAD

42. FURTHER DESCRIPTION OF IMPORTANT FEATURES

See continuation sheet.

PHOTO MUST BE PROVIDED

43. HISTORY AND SIGNIFICANCE

See continuaiton sheet.

44. DESCRIPTION OF ENVIRONMENT AND OUTBUILDINGS

House is located in an urban neighborhood. There are no outbuildings.

45. SOURCES OF INFORMATION

46. PREPARED BY Betz/Thomason
47. ORGANIZATION Thomason & Assoc.
48. DATE 6/29/91
49. REVISION DATE(S)

RETURN THIS FORM WHEN COMPLETED TO: OFFICE OF HISTORIC PRESERVATION
P.O. BOX 176
JEFFERSON CITY, MISSOURI 65102
PH. 314-751-5365

IF ADDITIONAL SPACE IS NEEDED, ATTACH SEPARATE SHEET(S) TO THIS FORM

1. NO. 724
2. COUNTY Franklin
4. PRESENT LOCAL NAME(S) OR DESIGNATION(S)
5. OTHER NAME(S)
6. TOWNSHIP 44N
RANGE 1W
SECTION 15

Sketch map of location Site No. _____

Section _____ Township _____ Range _____

Indicate the chief topographical features, such as streams and elevations. Also indicate houses and roads. Indicate the site location by enclosing the site area with dotted line. Note scale of map and portion of section included in sketch map. Include drawings, photographs, etc. on additional pages.

Indicate part of section included in sketch map.



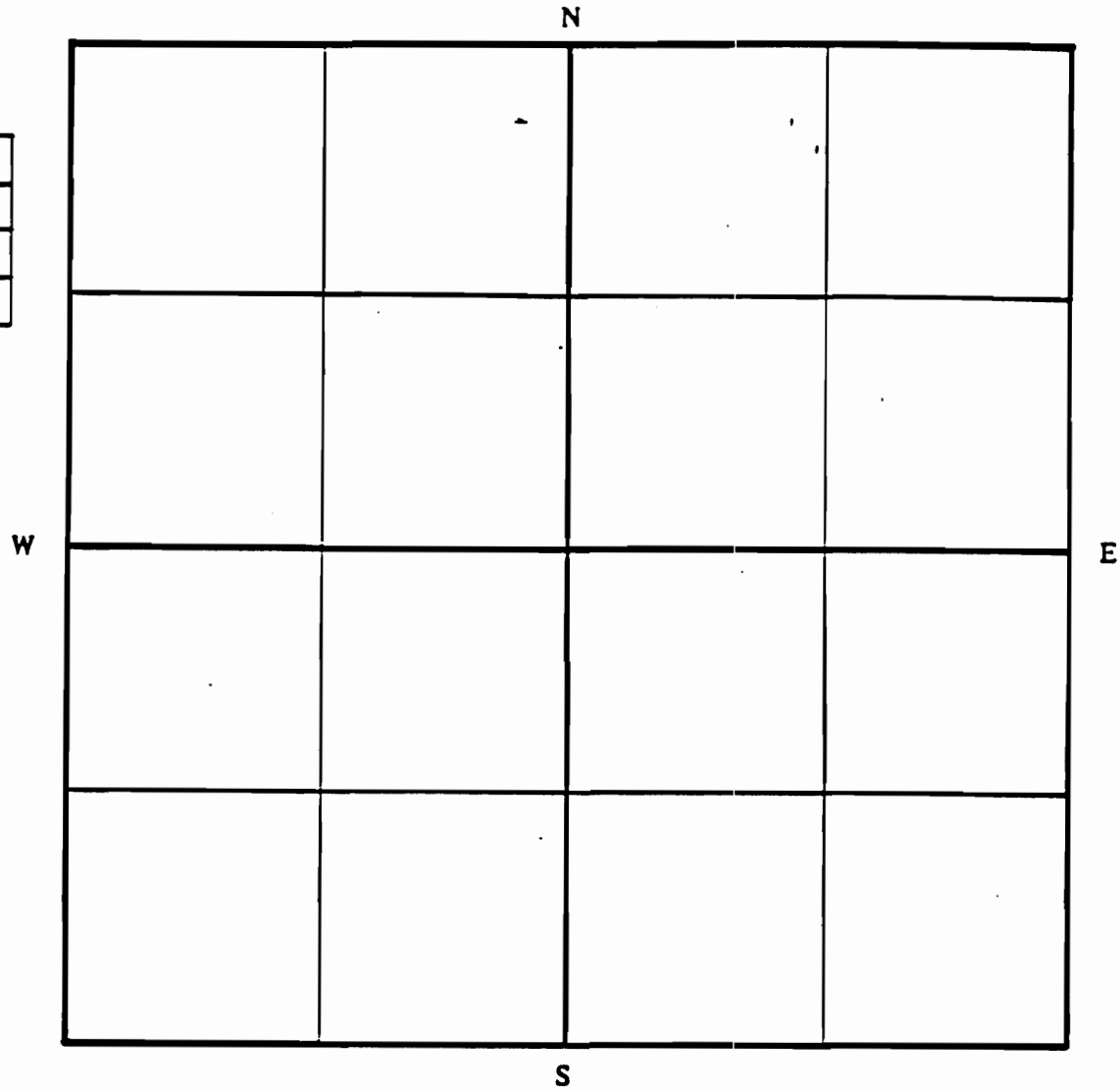

Notes:

THIS IS PROBABLY THE ONE MOST IMPORTANT PART OF THIS DATA FORM!

Please Attach **a copy of a topographic map with the site marked on it.**

42. The dwelling is a ca. 1930, 1-story wood frame bungalow with a concrete foundation, ca. 1950 asbestos shingles exterior, and a gable roof of asphalt shingles. The front has 2 bays and the side has 3 bays. On the main facade is an other bay porch with a gable roof of asphalt shingles, square wood columns and an open wood railing. The main entrance is a multi-light glass and wood door. The windows are vertical 3/1 wood sash. Paired windows with a bracketed gable wood awning are on the east. At the eaves are exposed rafters. There is an interior wall brick chimney.

43. This dwelling is part of the residential development around Stafford Street which began in the early 1800's when the street was the western edge of Washington. Nothing is shown on this lot on the 1926 Sanborn map. This lot is not shown on the earlier Sanborn maps.



MISSOURI OFFICE OF HISTORIC PRESERVATION

ARCHITECTURAL/HISTORIC INVENTORY SURVEY FORM

FR-A5-003-518

1. NO. 725

2. COUNTY Franklin

3. LOCATION OF NEGATIVES

4. PRESENT LOCAL NAME(S) OR DESIGNATION(S)

5. OTHER NAME(S)

6. SPECIFIC LEGAL LOCATION TOWNSHIP 44N RANGE 1W SECTION 15

IF CITY OR TOWN, STREET ADDRESS 208 Stafford Street

7. CITY OR TOWN IF RURAL, VICINITY Washington

8. DESCRIPTION OF LOCATION

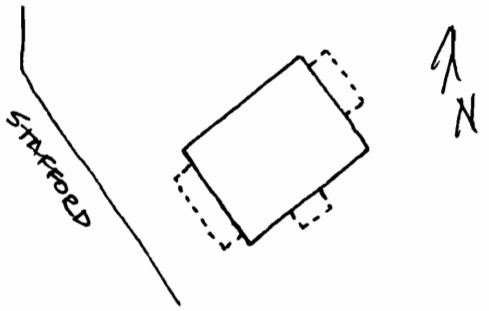

9. COORDINATES UTM
LAT
LONG

10. SITE ( ) STRUCTURE ( )
BUILDING (X) OBJECT ( )

11. ON NATIONAL REGISTER? YES ( ) NO (X)

12. IS IT ELIGIBLE? YES (X) NO ( )

13. PART OF ESTAB. HIST. DISTRICT? YES ( ) NO (X)

14. DISTRICT POTENTIAL? YES (X) NO ( )

15. NAME OF ESTABLISHED DISTRICT

16. THEMATIC CATEGORY

17. DATE(S) OR PERIOD ca. 1920

18. STYLE OR DESIGN bungalow

19. ARCHITECT OR ENGINEER other 20 30

20. CONTRACTOR OR BUILDER

21. ORIGINAL USE, IF APPARENT dwelling porch OH

22. PRESENT USE dwelling

23. OWNERSHIP PUBLIC ( ) PRIVATE (X)

24. OWNER'S NAME AND ADDRESS IF KNOWN

25. OPEN TO PUBLIC? YES ( ) NO (X)

26. LOCAL CONTACT PERSON OR ORGANIZATION

27. OTHER SURVEYS IN WHICH INCLUDED

28. NO. OF STORIES 1½

29. BASEMENT? YES (X) NO ( )

30. FOUNDATION MATERIAL stone

31. WALL CONSTRUCTION wood frame

32. ROOF TYPE AND MATERIAL gable, asphalt DR

33. NO. OF BAYS FRONT 3 SIDE 2

34. WALL TREATMENT wood shingles 22

35. PLAN SHAPE rect.

36. CHANGES (EXPLAIN IN NO. 42) ADDITION ( ) ALTERED ( ) MOVED ( )

37. CONDITION INTERIOR _____ EXTERIOR good

38. PRESERVATION UNDERWAY? YES ( ) NO (X)

39. ENDANGERED? BY WHAT? YES ( ) NO (X)

40. VISIBLE FROM PUBLIC ROAD? YES (X) NO ( )

41. DISTANCE FROM AND FRONTAGE ON ROAD

42. FURTHER DESCRIPTION OF IMPORTANT FEATURES

See continuation sheet.

PHOTO MUST BE PROVIDED

43. HISTORY AND SIGNIFICANCE

See continuation sheet.

44. DESCRIPTION OF ENVIRONMENT AND OUTBUILDINGS

House is located in an urban neighborhood. There are no outbuildings.

45. SOURCES OF INFORMATION

46. PREPARED BY Betz/Thomason

47. ORGANIZATION Thomason & Assoc.

48. DATE 6/29/91

49. REVISION DATE(S)

RETURN THIS FORM WHEN COMPLETED TO: OFFICE OF HISTORIC PRESERVATION
P.O. BOX 176
JEFFERSON CITY, MISSOURI 65102
PH. 314-751-5365

IF ADDITIONAL SPACE IS NEEDED, ATTACH SEPARATE SHEET(S) TO THIS FORM

1. NO. 725
2. COUNTY Franklin DR
3. LOCATION OF NEGATIVES
4. PRESENT LOCAL NAME(S) OR DESIGNATION(S)
5. OTHER NAME(S)
6. TOWNSHIP 44N
RANGE 1W
SECTION 15

Sketch map of location Site No. _____

Section _____ Township _____ Range _____

Indicate the chief topographical features, such as streams and elevations. Also indicate houses and roads. Indicate the site location by enclosing the site area with dotted line. Note scale of map and portion of section included in sketch map. Include drawings, photographs, etc. on additional pages.

Indicate part of section included in sketch map.

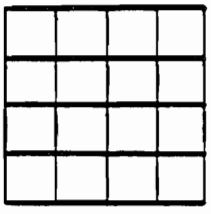

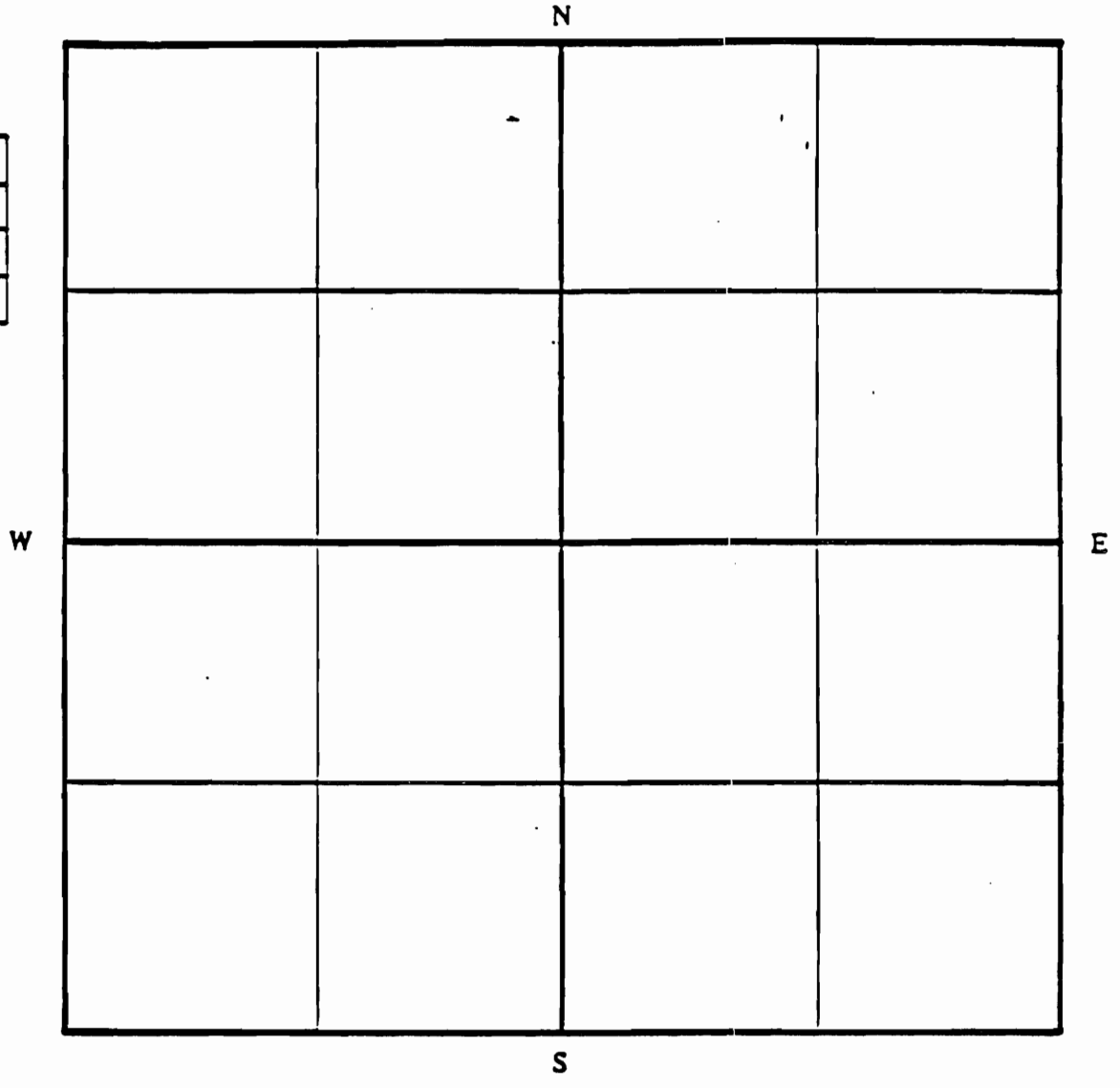

Notes:

THIS IS PROBABLY THE ONE MOST IMPORTANT PART OF THIS DATA FORM!

Please Attach **a copy of a topographic map with the site marked on it.**

Site Number: 725 (continued)

42. The dwelling is a ca. 1920, 1 1/2-story wood frame bungalow with a stone foundation, wood shingles exterior, and a gable roof of asphalt shingles. The front has 3 bays and the side has 2 bays. On the main facade is a 3/4 porch with a gable roof of asphalt shingles, tapered wood columns on brick piers, and a solid brick railing. The main entrance is a single light glass and wood door. The windows are 1/1 wood sash. A shed roof dormer with 3 windows is on the west. On the south is a secondary entrance with a single light glass and wood door. This entrance has a shed roof porch with square wood columns and balusters.

43. This dwelling is part of the residential development around Stafford Street which began in the early 1800's when the street was the western edge of Washington. This lot is not shown on the Sanborn maps.





MISSOURI OFFICE OF HISTORIC PRESERVATION

ARCHITECTURAL/HISTORIC INVENTORY SURVEY FORM

FR-AS-003-52

1. NO. 726

2. COUNTY Franklin

3. LOCATION OF NEGATIVES

4. PRESENT LOCAL NAME(S) OR DESIGNATION(S)

5. OTHER NAME(S)

6. SPECIFIC LEGAL LOCATION TOWNSHIP 44N RANGE 1W SECTION 15

IF CITY OR TOWN, STREET ADDRESS 231 Stafford Street

7. CITY OR TOWN IF RURAL, VICINITY Washington

8. DESCRIPTION OF LOCATION

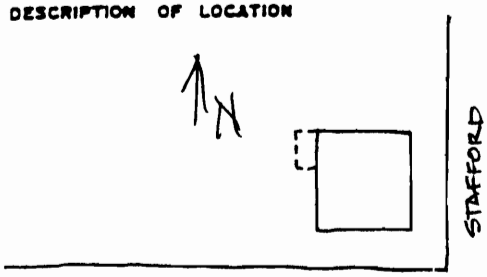

9. COORDINATES UTM
LAT
LONG

10. SITE ( ) STRUCTURE ( )
BUILDING (X) OBJECT ( )

11. ON NATIONAL REGISTER ? YES ( ) NO (X)

12. IS IT ELIGIBLE ? YES (X) NO ( )

13. PART OF ESTAB. HIST. DISTRICT ? YES ( ) NO (X)

14. DISTRICT POTENTIAL ? YES (X) NO ( )

15. NAME OF ESTABLISHED DISTRICT

16. THEMATIC CATEGORY

17. DATE(S) OR PERIOD ca. 1860 alt c. 1900

18. STYLE OR DESIGN 08

19. ARCHITECT OR ENGINEER

20. CONTRACTOR OR BUILDER other 30

21. ORIGINAL USE, IF APPARENT dwelling

22. PRESENT USE dwelling

23. OWNERSHIP PUBLIC ( ) PRIVATE (X)

24. OWNER'S NAME AND ADDRESS IF KNOWN

25. OPEN TO PUBLIC ? YES ( ) NO (X)

26. LOCAL CONTACT PERSON OR ORGANIZATION

27. OTHER SURVEYS IN WHICH INCLUDED

28. NO. OF STORIES 1½

29. BASEMENT ? YES (X) NO ( )

30. FOUNDATION MATERIAL brick

31. WALL CONSTRUCTION load-bear brick

32. ROOF TYPE AND MATERIAL gable, metal

33. NO. OF BAYS FRONT 4 SIDE 2

34. WALL TREATMENT brick

35. PLAN SHAPE rect.

36. CHANGES (EXPLAIN IN NO. 42) ADDITION ( ) ALTERED ( ) MOVED ( )

37. CONDITION INTERIOR ____ EXTERIOR good

38. PRESERVATION UNDERWAY ? YES ( ) NO (X)

39. ENDANGERED ? BY WHAT ? YES ( ) NO (X)

40. VISIBLE FROM PUBLIC ROAD ? YES (X) NO ( )

41. DISTANCE FROM AND FRONTAGE ON ROAD

42. FURTHER DESCRIPTION OF IMPORTANT FEATURES

See continuation sheet.

PHOTO MUST BE PROVIDED

43. HISTORY AND SIGNIFICANCE

See continuation sheet.

44. DESCRIPTION OF ENVIRONMENT AND OUTBUILDINGS

House is located in an urban neighborhood. There are no outbuildings.

45. SOURCES OF INFORMATION

1926 Sanborn, 1916 Sanborn, 1915 Water Works Improvements Map, 1919 Atlas, 1869 Bird's Eye View, 1898 Atlas

46. PREPARED BY Betz/Thomason

47. ORGANIZATION Thomason & Assoc.

48. DATE 6/29/91

49. REVISION DATE(S)

RETURN THIS FORM WHEN COMPLETED TO: OFFICE OF HISTORIC PRESERVATION
P.O. BOX 176
JEFFERSON CITY, MISSOURI 65102
PH. 314-751-5365

IF ADDITIONAL SPACE IS NEEDED, ATTACH SEPARATE SHEET(S) TO THIS FORM

1 NO. 726
2 COUNTY Franklin
4 PRESENT LOCAL NAME(S) OR DESIGNATION(S)
5 OTHER NAME(S)
6 TOWNSHIP 44N
RANGE 1W
SECTION 15

Sketch map of location Site No. _____

Section _____ Township _____ Range _____

Indicate the chief topographical features, such as streams and elevations. Also indicate houses and roads. Indicate the site location by enclosing the site area with dotted line. Note scale of map and portion of section included in sketch map. Include drawings, photographs, etc. on additional pages.

Indicate part of section included in sketch map.



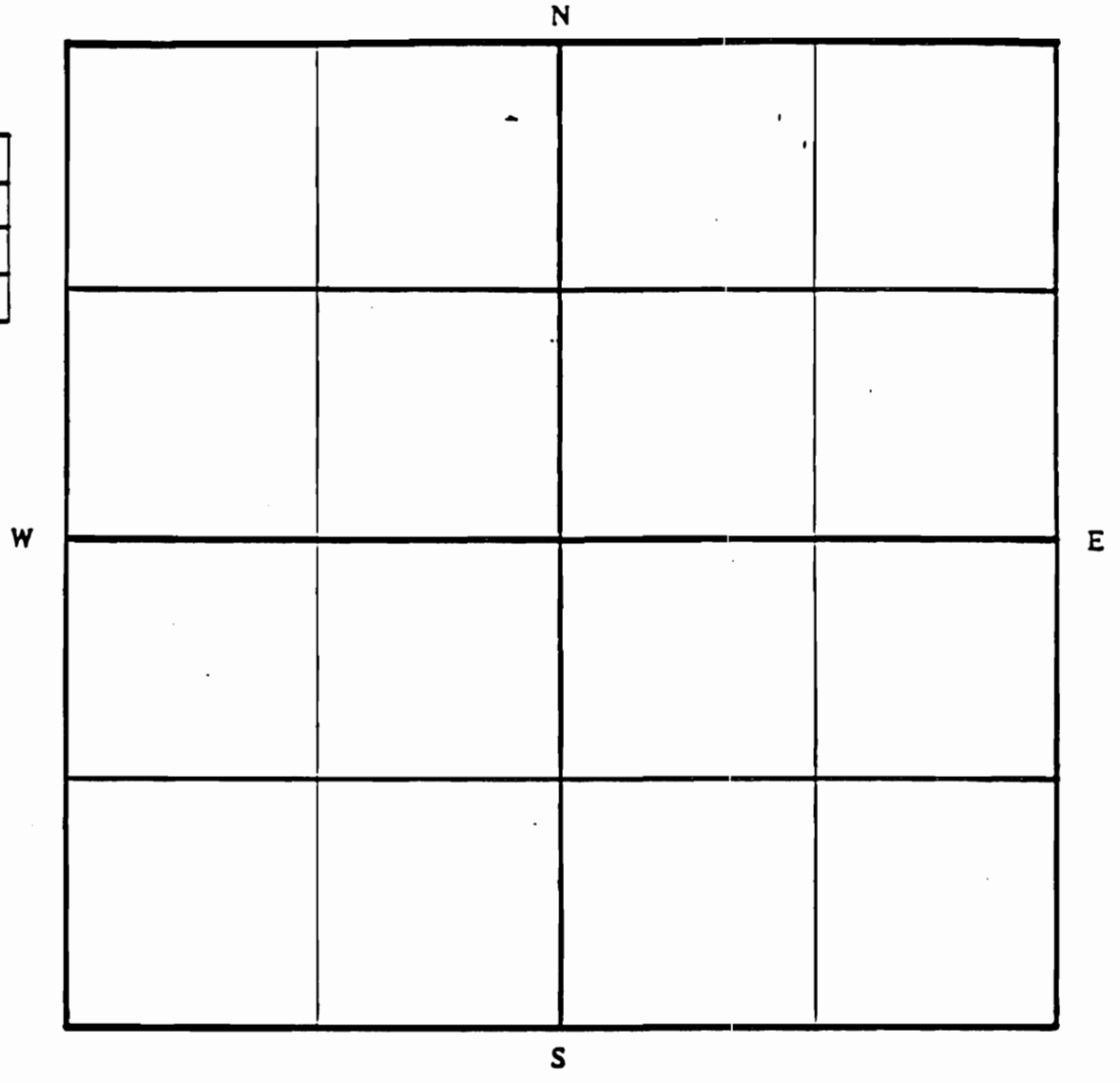

Notes:

THIS IS PROBABLY THE ONE MOST IMPORTANT PART OF THIS DATA FORM!

Please Attach **a copy of a topographic map with the site marked on it.**

42. The dwelling is a ca. 1860, 1 1/2-story brick structure with a brick foundation, 5-course common bond exterior, and a gable roof of standing seam metal. The front has 4 bays and the side has 2 bays. The main entrance is a ca. 1900 single light glass and wood door with a 4-light transom. The windows are ca. 1960 1/1 wood sash with header course lintels and wood sills. Several have louvered shutters. At the roof line is a corbelled brick cornice with dentils. There are interior wall brick chimneys.

43. This dwelling is part of the residential development around Stafford Steet which began in the early 1800's when the street was the western edge of Washington. A 1-story masonry dwelling with two 1-story wood frame outbuildings is shown on this lot on the 1916 and 1926 Sanborn maps. This lot is not shown on the earlier Sanborn maps. A building is shown at this location on the 1869 Bird's Eye View and on the 1915 Water Works Improvements Map. According to the atlases, it was owned in 1898 by Mary Kainhoff and in 1919 by Andy Friedla.



MISSOURI OFFICE OF HISTORIC PRESERVATION

ARCHITECTURAL/HISTORIC INVENTORY SURVEY FORM

FR-AS 003-522

1. NO. 735

2. COUNTY Franklin

3. LOCATION OF NEGATIVES

4. PRESENT LOCAL NAME(S) OR DESIGNATION(S)

5. OTHER NAME(S)

1-1-1

6. SPECIFIC LEGAL LOCATION TOWNSHIP 44N RANGE 1W SECTION 15

IF CITY OR TOWN, STREET ADDRESS 301 Stafford Street

7. CITY OR TOWN IF RURAL, VICINITY Washington

8. DESCRIPTION OF LOCATION

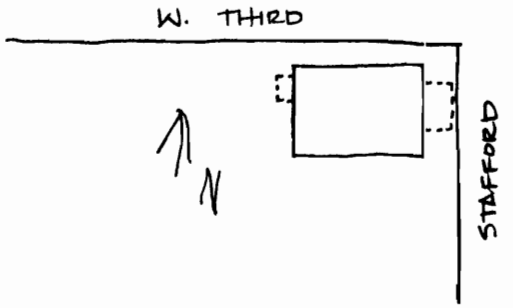

9. COORDINATES UTM
LAT
LONG

10. SITE ( ) STRUCTURE ( )
BUILDING (X) OBJECT ( )

11. ON NATIONAL REGISTER? YES ( ) NO (X)

12. IS IT ELIGIBLE? YES (X) NO ( )

13. PART OF ESTAB. HIST. DISTRICT? YES ( ) NO (X)

14. DISTRICT POTENTIAL? YES (X) NO ( )

15. NAME OF ESTABLISHED DISTRICT

16. THEMATIC CATEGORY

17. DATE(S) OR PERIOD ca. 1860 alt. c. A25 c.1980

18. STYLE OR DESIGN 08

19. ARCHITECT OR ENGINEER

20. CONTRACTOR OR BUILDER

21. ORIGINAL USE, IF APPARENT 30 dwelling

22. PRESENT USE CB dwelling

23. OWNERSHIP PUBLIC ( ) PRIVATE (X)

24. OWNER'S NAME AND ADDRESS IF KNOWN

25. OPEN TO PUBLIC? YES ( ) NO (X)

26. LOCAL CONTACT PERSON OR ORGANIZATION

27. OTHER SURVEYS IN WHICH INCLUDED

28. NO. OF STORIES 2

29. BASEMENT? YES (X) NO ( )

30. FOUNDATION MATERIAL stone, concrete

31. WALL CONSTRUCTION load-bear brick

32. ROOF TYPE AND MATERIAL gable, metal GBSD

33. NO. OF BAYS FRONT 3 SIDE 2

34. WALL TREATMENT brick

35. PLAN SHAPE rect.

36. CHANGES (EXPLAIN IN NO. 42) ADDITION (X) ALTERED (X) MOVED ( )

37. CONDITION INTERIOR _____ EXTERIOR good

38. PRESERVATION UNDERWAY? YES ( ) NO (X)

39. ENDANGERED? BY WHAT? YES ( ) NO (X)

40. VISIBLE FROM PUBLIC ROAD? YES (X) NO ( )

41. DISTANCE FROM AND FRONTAGE ON ROAD

42. FURTHER DESCRIPTION OF IMPORTANT FEATURES

See continuation sheet.

PHOTO MUST BE PROVIDED

43. HISTORY AND SIGNIFICANCE

See continuation sheet.

44. DESCRIPTION OF ENVIRONMENT AND OUTBUILDINGS

House is located in an urban neighborhood. There are no outbuildings.

45. SOURCES OF INFORMATION

1926 Sanborn, 1916 Sanborn, 1915 Water Works Improvements Map, 1919 Atlas, 1898 Atlas, 1869 Bird's Eye View

46. PREPARED BY Betz/Thomason

47. ORGANIZATION Thomason & Assoc.

48. DATE 6/29/91

49. REVISION DATE(S)

RETURN THIS FORM WHEN COMPLETED TO: OFFICE OF HISTORIC PRESERVATION
P.O. BOX 176
JEFFERSON CITY, MISSOURI 65102
PH. 314-751-5365

IF ADDITIONAL SPACE IS NEEDED, ATTACH SEPARATE SHEET(S) TO THIS FORM

1. NO. 735
2. COUNTY Franklin
3. PRESENT LOCAL NAME(S) OR DESIGNATION(S)
4. OTHER NAME(S)
5. TOWNSHIP 44N
6. RANGE 1W
7. SECTION 15

Sketch map of location Site No. _____

Section _____ Township _____ Range _____

Indicate the chief topographical features, such as streams and elevations. Also indicate houses and roads. Indicate the site location by enclosing the site area with dotted line. Note scale of map and portion of section included in sketch map. Include drawings, photographs, etc. on additional pages.

Indicate part of section included in sketch map.



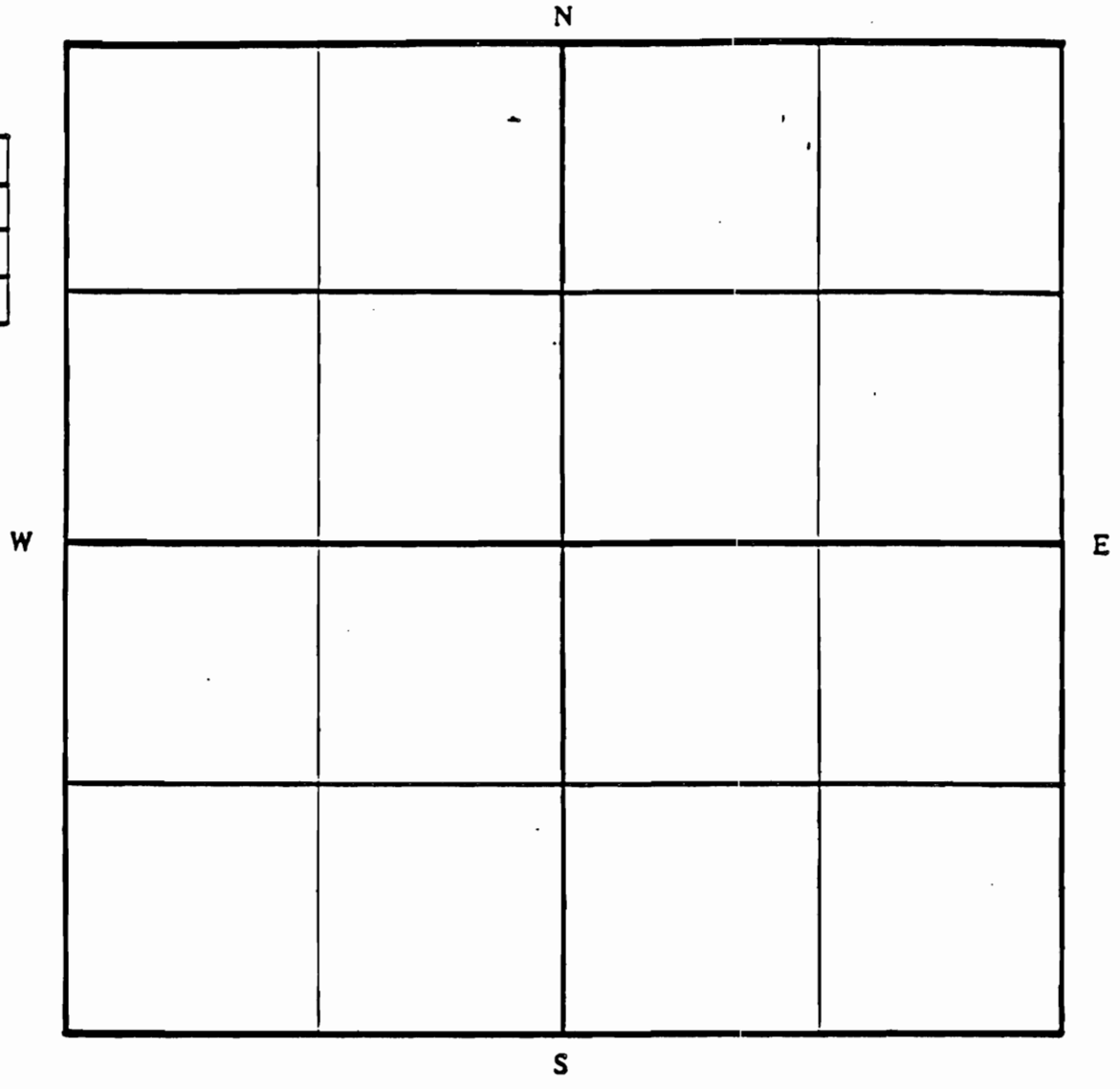

Notes:

THIS IS PROBABLY THE ONE MOST IMPORTANT PART OF THIS DATA FORM!

Please Attach **a copy of a topographic map with the site marked on it.**

42. The dwelling is a ca. 1860, 1-story brick structure with a stone and concrete foundation, 5-course common bond exterior, and a gable roof of standing seam metal. The front has 3 bays and the side has 2 bays. On the main facade is a ca. 1925 central bay porch with a shed roof of standing seam metal, tapered wood columns on brick piers, and a solid brick railing. The main entrance is a single light glass and wood paneled door with a single light transom. The windows are 2/2 wood sash with single course brick lintels and wood sills. At the roof line is a corbelled brick cornice with dentils. There is an interior wall brick chimney. On the west is a ca. 1980 shed roof frame addition and deck.

43. This dwelling is part of the residential development around Stafford Street which began in the early 1800's when the street was the western edge of Washington. A 1-story masonry flat/dwelling with two 1-story wood frame outbuildings is shown on this lot on the 1916 and 1926 Sanborn maps. This lot is not shown on the earlier Sanborn maps. A building is shown at this location on the 1869 Bird's Eye View and on the 1915 Water Works Improvements Map. According to the atlases, it was owned in 1898 by Mary Fricke and in 1919 by O. Waterman.



MISSOURI OFFICE OF HISTORIC PRESERVATION

ARCHITECTURAL/HISTORIC INVENTORY SURVEY FORM

FR-AS-003-523

1. NO. 736

2. COUNTY Franklin

3. LOCATION OF NEGATIVES

4. PRESENT LOCAL NAME(S) OR DESIGNATION(S)

5. OTHER NAME(S)

6. SPECIFIC LEGAL LOCATION TOWNSHIP 44N RANGE 1W SECTION 15

IF CITY OR TOWN, STREET ADDRESS 307 Stafford Street

7. CITY OR TOWN IF RURAL, VICINITY Washington

8. DESCRIPTION OF LOCATION

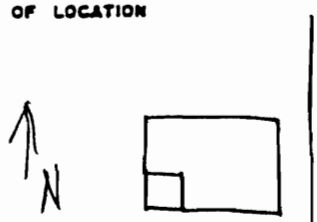

9. COORDINATES UTM
LAT
LONG

10. SITE ( ) STRUCTURE ( )
BUILDING (X) OBJECT ( )

11. ON NATIONAL REGISTER ? YES ( ) NO (X)

12. IS IT ELIGIBLE? YES (X) NO ( )

13. PART OF ESTAB. HIST. DISTRICT? YES ( ) NO (X)

14. DISTRICT POTENTIAL? YES (X) NO ( )

15. NAME OF ESTABLISHED DISTRICT

16. THEMATIC CATEGORY

17. DATE(S) OR PERIOD ca. 1860 alt. 1930s.1970

18. STYLE OR DESIGN I2

19. ARCHITECT OR ENGINEER

20. CONTRACTOR OR BUILDER 20 30

21. ORIGINAL USE, IF APPARENT dwelling St

22. PRESENT USE dwelling

23. OWNERSHIP PUBLIC ( ) PRIVATE (X)

24. OWNER'S NAME AND ADDRESS IF KNOWN

25. OPEN TO PUBLIC? YES ( ) NO (X)

26. LOCAL CONTACT PERSON OR ORGANIZATION

27. OTHER SURVEYS IN WHICH INCLUDED

28. NO. OF STORIES 1-1

29. BASEMENT? YES (X) NO ( )

30. FOUNDATION MATERIAL stone, concrete

31. WALL CONSTRUCTION load-bear brick

32. ROOF TYPE AND MATERIAL gable, metal

33. NO. OF BAYS FRONT 4 SIDE 2

34. WALL TREATMENT brick

35. PLAN SHAPE ell

36. CHANGES (EXPLAIN IN NO. 42) ADDITION (X) ALTERED (X) MOVED ( )

37. CONDITION INTERIOR _____ EXTERIOR good

38. PRESERVATION UNDERWAY? YES ( ) NO (X)

39. ENDANGERED? BY WHAT ? YES ( ) NO (X)

40. VISIBLE FROM PUBLIC ROAD? YES (X) NO ( )

41. DISTANCE FROM AND FRONTAGE ON ROAD

42. FURTHER DESCRIPTION OF IMPORTANT FEATURES

See continuation sheet.

PHOTO MUST BE PROVIDED

43. HISTORY AND SIGNIFICANCE

See continuation sheet.

44. DESCRIPTION OF ENVIRONMENT AND OUTBUILDINGS

House is located in an urban neighborhood. There are no outbuildings.

45. SOURCES OF INFORMATION

1926 Sanborn, 1916 Sanboen, 1915 Water Works Improvements Map
1919 Atlas, 1898 Atlas, 1869 Bird's Eye View

46. PREPARED BY Betz/Thomason

47. ORGANIZATION Thomason & Assoc.

48. DATE 6/29/91

49. REVISION DATE(S)

RETURN THIS FORM WHEN COMPLETED TO: OFFICE OF HISTORIC PRESERVATION
P.O. BOX 176
JEFFERSON CITY, MISSOURI 65102
PH. 314-751-5365

IF ADDITIONAL SPACE IS NEEDED, ATTACH SEPARATE SHEET(S) TO THIS FORM

1. NO. 736
2. COUNTY Franklin
3. PRESENT LOCAL NAME(S) OR DESIGNATION(S)
4. OTHER NAME(S)
5. TOWNSHIP 44N
6. RANGE 1W
7. SECTION 15

Sketch map of location Site No. _____

Section _____ Township _____ Range _____

Indicate the chief topographical features, such as streams and elevations. Also indicate houses and roads. Indicate the site location by enclosing the site area with dotted line. Note scale of map and portion of section included in sketch map. Include drawings, photographs, etc. on additional pages.

Indicate part of section included in sketch map.

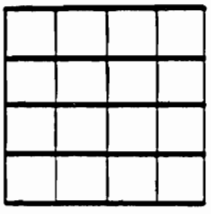



Notes:

THIS IS PROBABLY THE ONE MOST IMPORTANT PART OF THIS DATA FORM!

Please Attach **a copy of a topographic map with the site marked on it.**

42. The dwelling is a ca. 1860, 1-story brick structure with a stone and concrete foundation, 5-course common bond exterior, and a gable roof of standing seam metal. The front has 4 bays and the side has 2 bays. On the main facade is a ca. 1930 stoop with knee brace brackets over two main entrances with ca. 1900 single light glass and wood doors and 3-light transoms. The windows are original 6/6 wood sash with wood sills and single course brick lintels. Windows on the main facade have ca. 1980 wood shutters. At the roof line is a corbelled brick cornice with dentils. Small single light attic windows are in the gables. On the west is a ca. 1970 frame shed addition.

43. This dwelling is part of the residential development around Stafford Street which began in the early 1800's when the street was the western edge of Washington. A 1-story masonry dwelling with two 1-story wood frame outbuildings is shown on this lot on the 1916 and 1926 Sanborn maps. This lot is not shown on the earlier Sanborn maps. A building is shown at this location on the 1869 Bird's Eye View and on the 1915 Water Works Improvements Map. According to the atlases, it was owned by F. W. Fricke in 1898 and 1919.



MISSOURI OFFICE OF HISTORIC PRESERVATION

ARCHITECTURAL/HISTORIC INVENTORY SURVEY FORM

FR-AS-003-524

1. NO. 818

4. PRESENT LOCAL NAME(S) OR DESIGNATION(S)

2. COUNTY Franklin

5. OTHER NAME(S)

3. LOCATION OF NEGATIVES

6. SPECIFIC LEGAL LOCATION TOWNSHIP 44N RANGE 1W SECTION 15

IF CITY OR TOWN, STREET ADDRESS 308 Stafford St.

7. CITY OR TOWN IF RURAL, VICINITY Washington

8. DESCRIPTION OF LOCATION

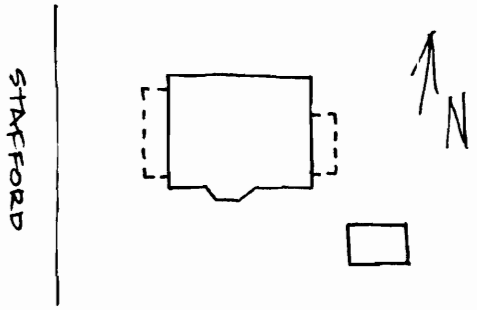

9. COORDINATES UTM

LAT

LONG

10. SITE ( ) STRUCTURE ( )
BUILDING (X) OBJECT ( )

11. ON NATIONAL REGISTER? YES ( ) NO (X)

12. IS IT ELIGIBLE? YES (X) NO ( )

13. PART OF ESTAB. HIST. DISTRICT? YES ( ) NO (X)

14. DISTRICT POTENTIAL? YES (X) NO ( )

15. NAME OF ESTABLISHED DISTRICT

16. THEMATIC CATEGORY

17. DATE(S) OR PERIOD ca. 1930

18. STYLE OR DESIGN bungalow

19. ARCHITECT OR ENGINEER

20. CONTRACTOR OR BUILDER 30 30 63

21. ORIGINAL USE, IF APPARENT dwelling TQ

22. PRESENT USE dwelling

23. OWNERSHIP PUBLIC ( ) PRIVATE (X)

24. OWNER'S NAME AND ADDRESS IF KNOWN

25. OPEN TO PUBLIC? YES ( ) NO (X)

26. LOCAL CONTACT PERSON OR ORGANIZATION

27. OTHER SURVEYS IN WHICH INCLUDED

28. NO. OF STORIES 1½

29. BASEMENT? YES (X) NO ( )

30. FOUNDATION MATERIAL concrete

31. WALL CONSTRUCTION wood frame

32. ROOF TYPE AND MATERIAL hipped, asphalt

33. NO. OF BAYS FRONT 3 SIDE 3

34. WALL TREATMENT brick veneer

35. PLAN SHAPE rect.

36. CHANGES (EXPLAIN IN NO. 42) ADDITION ( ) ALTERED ( ) MOVED ( )

37. CONDITION INTERIOR ____ EXTERIOR good

38. PRESERVATION UNDERWAY? YES ( ) NO (X)

39. ENDANGERED? BY WHAT? YES ( ) NO (X)

40. VISIBLE FROM PUBLIC ROAD? YES (X) NO ( )

41. DISTANCE FROM AND FRONTAGE ON ROAD

42. FURTHER DESCRIPTION OF IMPORTANT FEATURES

See continuation sheet.

PHOTO MUST BE PROVIDED

43. HISTORY AND SIGNIFICANCE

See continuation sheet.

44. DESCRIPTION OF ENVIRONMENT AND OUTBUILDINGS

House is located in an urban neighborhood. At the rear is a single bay, wood frame, gable roof garage.

45. SOURCES OF INFORMATION

1926 Sanborn

46. PREPARED BY Betz/Thomason

47. ORGANIZATION Thomason & Assoc.

48. DATE 8/8/91

49. REVISION DATE(S)

RETURN THIS FORM WHEN COMPLETED TO: OFFICE OF HISTORIC PRESERVATION
P.O. BOX 176
JEFFERSON CITY, MISSOURI 65102
PH. 314-751-5365

IF ADDITIONAL SPACE IS NEEDED, ATTACH SEPARATE SHEET(S) TO THIS FORM

1 NO. 818

2 COUNTY Franklin

3 OTHER NAME(S)

4 PRESENT LOCAL NAME(S) OR DESIGNATION(S)

5 TOWNSHIP 44N

6 RANGE 1W

7 SECTION 15

Sketch map of location Site No. _____

Section _____ Township _____ Range _____

Indicate the chief topographical features, such as streams and elevations. Also indicate houses and roads. Indicate the site location by enclosing the site area with dotted line. Note scale of map and portion of section included in sketch map. Include drawings, photographs, etc. on additional pages.

Indicate part of section included in sketch map.



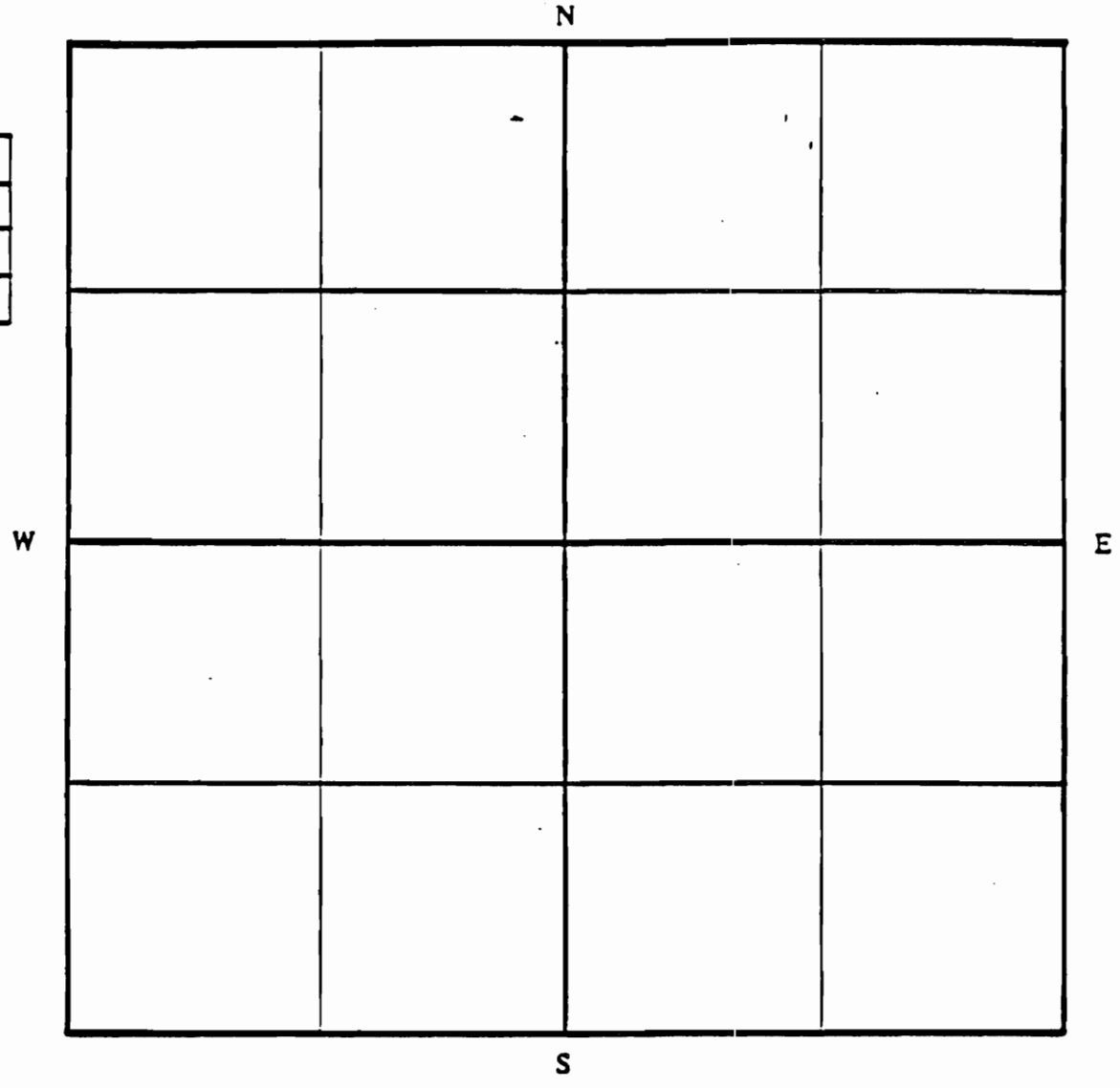

Notes:

THIS IS PROBABLY THE ONE MOST IMPORTANT PART OF THIS DATA FORM!

Please Attach **a copy of a topographic map with the site marked on it.**

42. The dwelling is a ca. 1930, 1 1/2-story wood frame bungalow with a concrete foundation, brick veneer, and a hipped roof of asphalt shingles. The front has 3 bays and the side has 3 bays. An extended octagonal bay is on the south. On the main facade is a 3/4 porch with tapered wood columns on brick piers and a solid brick railing. The main entrance has a multi-light glass and wood door. The windows are multi-light/1 wood sash with soldier course lintels. Hipped roof dormers with 2-3 windows are on the south, north, and west. There is an exterior wall brick chimney on the south. On the east is a sun porch.

43. This dwelling is part of the residential development around Stafford Street which began in the early 1800's when the street was the western edge of Washington. A 1-story wood frame garage is shown on this lot on the 1926 Sanborn map. Nothing is shown on this lot on the 1916 Sanborn map. This lot is not shown on the earlier Sanborn maps. It is part of the Walkenhorst's addition.



MISSOURI OFFICE OF HISTORIC PRESERVATION

ARCHITECTURAL/HISTORIC INVENTORY SURVEY FORM

FR-AS-003-5-25

1. NO. 737

2. COUNTY Franklin

3. LOCATION OF NEGATIVES

4. PRESENT LOCAL NAME(S) OR DESIGNATION(S)

5. OTHER NAME(S)

6. SPECIFIC LEGAL LOCATION TOWNSHIP 44N RANGE 1W SECTION 15

IF CITY OR TOWN, STREET ADDRESS 311 Stafford Street

7. CITY OR TOWN IF RURAL, VICINITY Washington

8. DESCRIPTION OF LOCATION

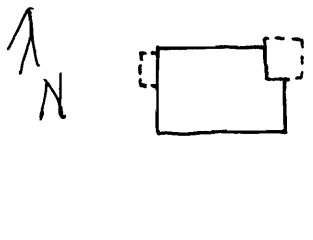

9. COORDINATES UTM
LAT
LONG

10. SITE ( ) STRUCTURE ( )
BUILDING (X) OBJECT ( )

11. ON NATIONAL REGISTER ? YES ( ) NO (X)

12. IS IT ELIGIBLE? YES (X) NO ( )

13. PART OF ESTAB. HIST. DISTRICT? YES ( ) NO (X)

14. DISTRICT POTENTIAL? YES (X) NO ( )

15. NAME OF ESTABLISHED DISTRICT

16. THEMATIC CATEGORY

17. DATE(S) OR PERIOD ca. 1900

18. STYLE OR DESIGN gabled ell 21

19. ARCHITECT OR ENGINEER

20. CONTRACTOR OR BUILDER

21. ORIGINAL USE, IF APPARENT dwelling 30 20

22. PRESENT USE dwelling OB

23. OWNERSHIP PUBLIC ( ) PRIVATE (X)

24. OWNER'S NAME AND ADDRESS IF KNOWN

25. OPEN TO PUBLIC? YES ( ) NO (X)

26. LOCAL CONTACT PERSON OR ORGANIZATION

27. OTHER SURVEYS IN WHICH INCLUDED

28. NO. OF STORIES 1½

29. BASEMENT ? YES (X) NO ( )

30. FOUNDATION MATERIAL stone

31. WALL CONSTRUCTION load-bear brick

32. ROOF TYPE AND MATERIAL hipped, asphalt/M

33. NO. OF BAYS FRONT 3 SIDE 2

34. WALL TREATMENT brick

35. PLAN SHAPE L rect.

36. CHANGES (EXPLAIN IN NO. 42) ADDITION ( ) ALTERED (X) MOVED ( )

37. CONDITION INTERIOR _____ EXTERIOR good

38. PRESERVATION UNDERWAY ? YES ( ) NO (X)

39. ENDANGERED? BY WHAT ? YES ( ) NO (X)

40. VISIBLE FROM PUBLIC ROAD ? YES (X) NO ( )

41. DISTANCE FROM AND FRONTAGE ON ROAD

42. FURTHER DESCRIPTION OF IMPORTANT FEATURES

See continuation sheet.

PHOTO MUST BE PROVIDED

43. HISTORY AND SIGNIFICANCE

See continuation sheet.

44. DESCRIPTION OF ENVIRONMENT AND OUTBUILDINGS

House is located in an urban neighborhood. There are no outbuildings.

45. SOURCES OF INFORMATION

1926 Sanborn, 1916 Sanborn, 1915 Water Works Improvements Map, 1919 Atlas, 1898 Atlas

46. PREPARED BY Betz/Thomason

47. ORGANIZATION Thomason & Assoc.

48. DATE 6/29/91

49. REVISION DATE(S)

RETURN THIS FORM WHEN COMPLETED TO: OFFICE OF HISTORIC PRESERVATION
P.O. BOX 176
JEFFERSON CITY, MISSOURI 65102
PH. 314-751-5365

IF ADDITIONAL SPACE IS NEEDED, ATTACH SEPARATE SHEET(S) TO THIS FORM

1. NO. 737
2. COUNTY Franklin
3. PRESENT LOCAL NAME(S) OR DESIGNATION(S)
4. OTHER NAME(S)
5. TOWNSHIP 44N
6. RANGE 1W
7. SECTION 15

Sketch map of location Site No. _____

Section _____ Township _____ Range _____

Indicate the chief topographical features, such as streams and elevations. Also indicate houses and roads. Indicate the site location by enclosing the site area with dotted line. Note scale of map and portion of section included in sketch map. Include drawings, photographs, etc. on additional pages.

Indicate part of section included in sketch map.



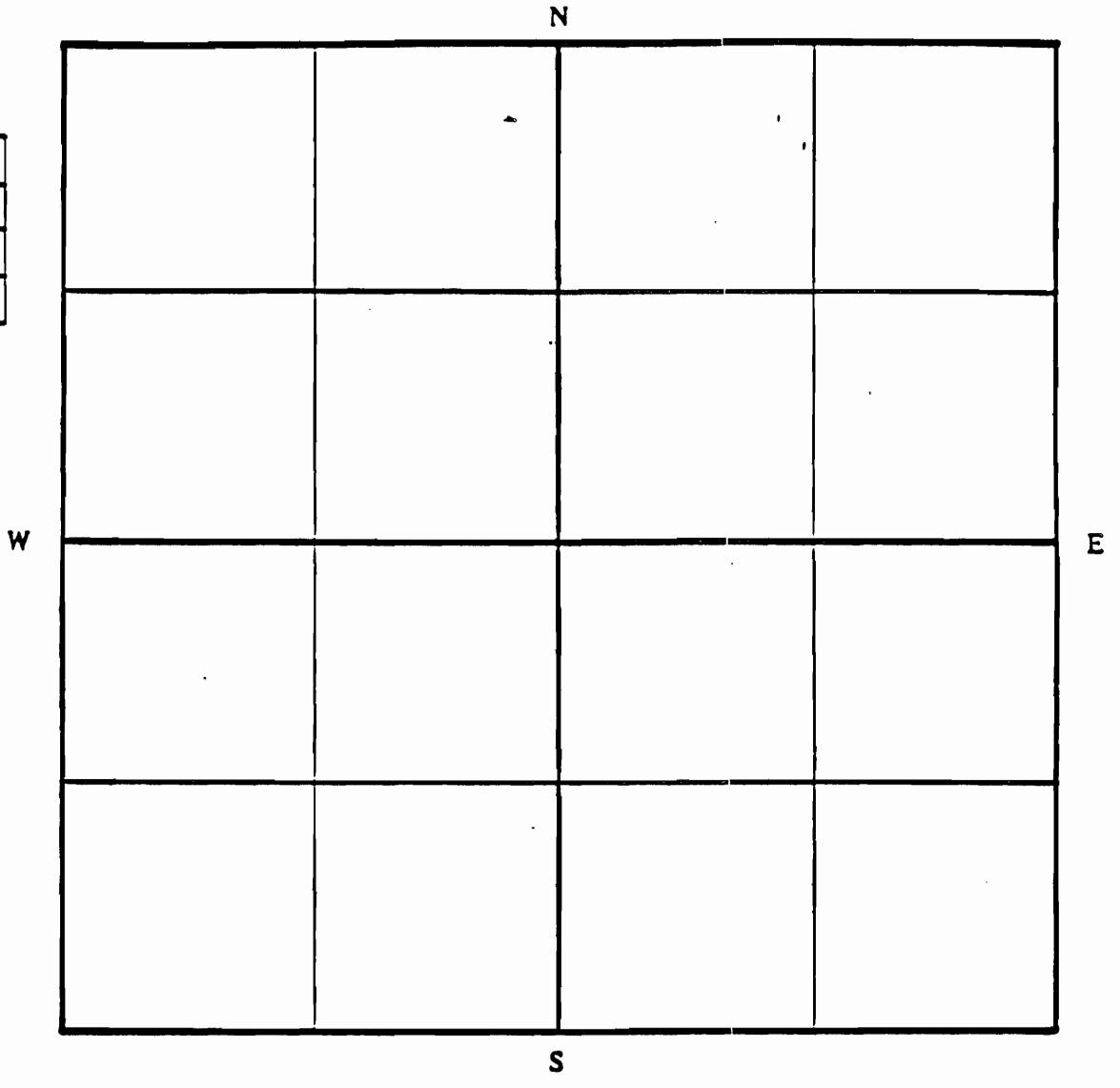

Notes:

THIS IS PROBABLY THE ONE MOST IMPORTANT PART OF THIS DATA FORM!

Please Attach **a copy of a topographic map with the site marked on it.**

42. The dwelling is a ca. 1900, 1 1/2-story brick gabled ell with a stone foundation, 6-course common bond exterior, and a hipped roof of asphalt shingles. The front has 3 bays and the side has 2 bays. On the main facade is an other bay porch with a shed roof of asphalt shingles, vinyl clad wood columns, and a wrought iron railing. The main entrance has a ca. 1950 glass and wood door with a single light transom set within a segmental arched opening. The windows are 1/1 wood sash set within segmental arched openings of stretcher bond brick. In the half story of the main facade is an arched 1/1 sash window. Dividing the first floor and the half story is a brick belt course. There is an interior wall brick chimney.

43. This dwelling is part of the residential development around Stafford Street which began in the early 1800's when the street was the western edge of Washington. A 1 1/2-story masonry dwelling with a 1-story wood frame garage is shown on this lot on the 1926 Sanborn map. Just the dwelling is on the 1916 Sanborn map. This lot is not shown on the earlier Sanborn maps. A building is shown at this location on the 1915 Water Works Improvements Map. According to the atlas, it was owned in 1919 by F. W. Fricke.



MISSOURI OFFICE OF HISTORIC PRESERVATION

ARCHITECTURAL/HISTORIC INVENTORY SURVEY FORM

FR-AS-003-526

1. NO. 817

2. COUNTY Franklin

3. LOCATION OF NEGATIVES

4. PRESENT LOCAL NAME(S) OR DESIGNATION(S)

5. OTHER NAME(S)

6. SPECIFIC LEGAL LOCATION TOWNSHIP 44N RANGE 1W SECTION 22
IF CITY OR TOWN, STREET ADDRESS 314 Stafford St.

7. CITY OR TOWN IF RURAL, VICINITY Washington

8. DESCRIPTION OF LOCATION

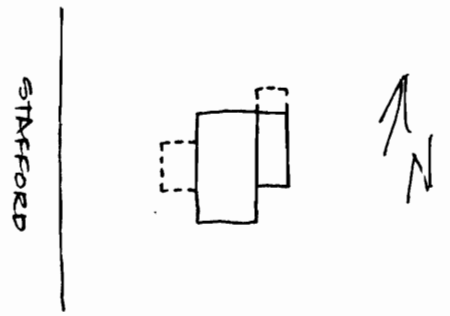

9. COORDINATES UTM
LAT
LONG

10. SITE ( ) STRUCTURE ( )
BUILDING (X) OBJECT ( )

11. ON NATIONAL REGISTER? YES ( ) NO (X)

12. IS IT ELIGIBLE? YES (X) NO ( )

13. PART OF ESTAB. HIST. DISTRICT? YES ( ) NO (X)

14. DISTRICT POTENTIAL? YES (X) NO ( )

15. NAME OF ESTABLISHED DISTRICT

16. THEMATIC CATEGORY

17. DATE(S) OR PERIOD ca. 1910

18. STYLE OR DESIGN Double Pen 05

19. ARCHITECT OR ENGINEER

20. CONTRACTOR OR BUILDER

21. ORIGINAL USE, IF APPARENT dwelling

22. PRESENT USE dwelling

23. OWNERSHIP PUBLIC ( ) PRIVATE (X)

24. OWNER'S NAME AND ADDRESS IF KNOWN

25. OPEN TO PUBLIC? YES ( ) NO (X)

26. LOCAL CONTACT PERSON OR ORGANIZATION

27. OTHER SURVEYS IN WHICH INCLUDED

28. NO. OF STORIES 1½

29. BASEMENT? YES (X) NO ( )

30. FOUNDATION MATERIAL concrete

31. WALL CONSTRUCTION wood frame

32. ROOF TYPE AND MATERIAL gable, asphalt

33. NO. OF BAYS FRONT 3 SIDE 2

34. WALL TREATMENT Vinyl Siding 92

35. PLAN SHAPE ell

36. CHANGES (EXPLAIN IN NO. 42) ADDITION (X) ALTERED (X) MOVED ( )

37. CONDITION INTERIOR ____ EXTERIOR good

38. PRESERVATION UNDERWAY? YES ( ) NO (X)

39. ENDANGERED? BY WHAT? YES ( ) NO (X)

40. VISIBLE FROM PUBLIC ROAD? YES (X) NO ( )

41. DISTANCE FROM AND FRONTAGE ON ROAD

42. FURTHER DESCRIPTION OF IMPORTANT FEATURES
See continuation sheet.

PHOTO MUST BE PROVIDED

43. HISTORY AND SIGNIFICANCE
See continuation sheet.

44. DESCRIPTION OF ENVIRONMENT AND OUTBUILDINGS
House is located in an urbanneighborhood. There are no outbuildings.

45. SOURCES OF INFORMATION
1926 Sanborn, 1916 Sanborn, 1915 Water Works Improvements Map, 1919 Atlas

46. PREPARED BY Betz/Thomason

47. ORGANIZATION Thomason & Assoc.

48. DATE 8/8/91

49. REVISION DATE(S)

RETURN THIS FORM WHEN COMPLETED TO: OFFICE OF HISTORIC PRESERVATION
P.O. BOX 176
JEFFERSON CITY, MISSOURI 65102
PH. 314-751-5365

IF ADDITIONAL SPACE IS NEEDED, ATTACH SEPARATE SHEET(S) TO THIS FORM

1. NO. 817
2. COUNTY Franklin
4. PRESENT LOCAL NAME(S) OR DESIGNATION(S)
5. OTHER NAME(S)
6. TOWNSHIP 44N
RANGE 1W
SECTION 22

Sketch map of location Site No. _____

Section _____ Township _____ Range _____

Indicate the chief topographical features, such as streams and elevations. Also indicate houses and roads. Indicate the site location by enclosing the site area with dotted line. Note scale of map and portion of section included in sketch map. Include drawings, photographs, etc. on additional pages.

Indicate part of section included in sketch map.



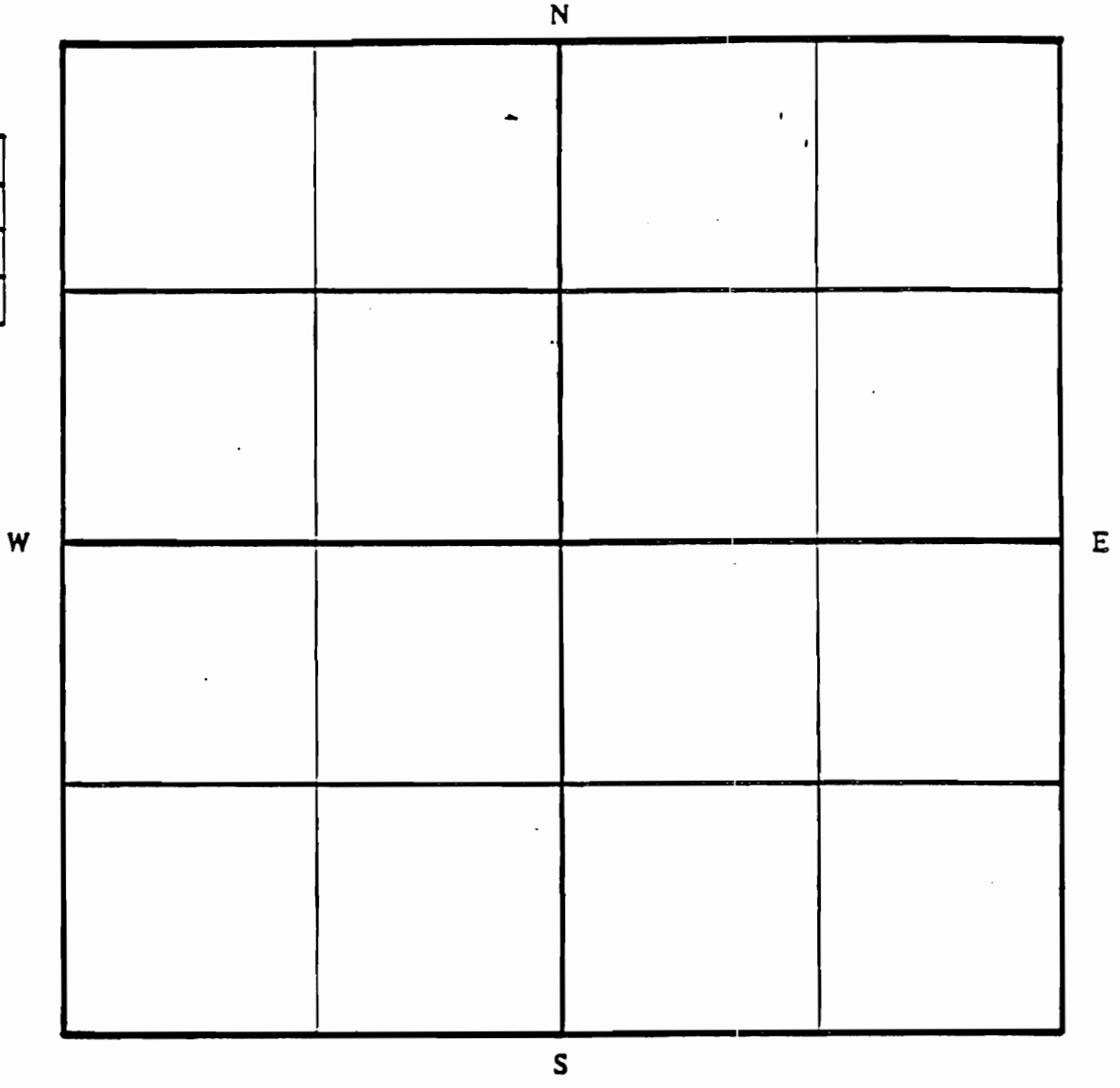

Notes:

THIS IS PROBABLY THE ONE MOST IMPORTANT PART OF THIS DATA FORM!

Please Attach **a copy of a topographic map with the site marked on it.**

42. This dwelling appears to have originally been a double-pen house built ca. 1870-80. The house has been altered with the additional of vinyl siding and it appears that an entrance has been enclosed on the main facade. The house appears to be of frame but it may possibly be of frame and brick nogging construction. The house has a concrete foundation and gable roof of asphalt shingles. On the main facade is a central bay porch with a hipped roof of asphalt shingles, square wood columns, and a milled valence at the eave. The main entrance has a single light glass and wood door. The windows are 2/2 sash with added shutters. At the north facade is a shed roof porch with square wood columns.

43. This dwelling is part of the residential development around Stafford Street which began in the mid-19th century. This dwelling is shown on the 1916 Sanborn Map and the 1915 Waterworks map. According to the atlas, it is part of the Walkenhort's addition.



MISSOURI OFFICE OF HISTORIC PRESERVATION

ARCHITECTURAL/HISTORIC INVENTORY SURVEY FORM

FR-A5-003-527

1. NO. 738

2. COUNTY Franklin

3. LOCATION OF NEGATIVES

4. PRESENT LOCAL NAME(S) OR DESIGNATION(S)

5. OTHER NAME(S) 2 out

6. SPECIFIC LEGAL LOCATION TOWNSHIP 44N RANGE 1W SECTION 22

IF CITY OR TOWN, STREET ADDRESS 317 Stafford Street

7. CITY OR TOWN IF RURAL, VICINITY Washington

8. DESCRIPTION OF LOCATION

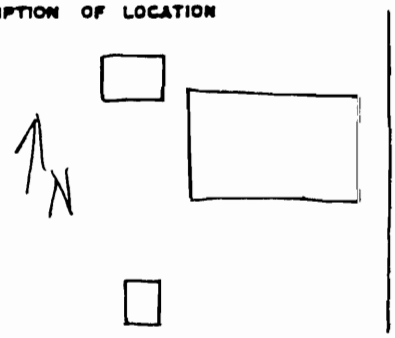

9. COORDINATES UTM
LAT
LONG

10. SITE ( ) STRUCTURE ( )
BUILDING (X) OBJECT ( )

11. ON NATIONAL REGISTER? YES ( ) NO (X)

12. IS IT ELIGIBLE? YES (X) NO ( )

13. PART OF ESTAB. HIST. DISTRICT? YES ( ) NO (X)

14. DISTRICT POTENTIAL? YES (X) NO ( )

15. NAME OF ESTABLISHED DISTRICT

16. THEMATIC CATEGORY

17. DATE(S) OR PERIOD ca. 1860 alt. c. 1920

18. STYLE OR DESIGN 12

19. ARCHITECT OR ENGINEER

20. CONTRACTOR OR BUILDER

21. ORIGINAL USE, IF APPARENT dwelling 30

22. PRESENT USE dwelling

23. OWNERSHIP PUBLIC ( ) PRIVATE (X)

24. OWNER'S NAME AND ADDRESS IF KNOWN

25. OPEN TO PUBLIC? YES ( ) NO (X)

26. LOCAL CONTACT PERSON OR ORGANIZATION

27. OTHER SURVEYS IN WHICH INCLUDED

28. NO. OF STORIES 1½

29. BASEMENT? YES (X) NO ( )

30. FOUNDATION MATERIAL stone, brick

31. WALL CONSTRUCTION load-bear brick

32. ROOF TYPE AND MATERIAL gambrel, metal

33. NO. OF BAYS FRONT 4 SIDE 4

34. WALL TREATMENT brick 65

35. PLAN SHAPE rect.

36. CHANGES (EXPLAIN IN NO. 42) ADDITION ( ) ALTERED (X) MOVED ( )

37. CONDITION INTERIOR _____ EXTERIOR good

38. PRESERVATION UNDERWAY? YES ( ) NO (X)

39. ENDANGERED? BY WHAT? YES ( ) NO (X)

40. VISIBLE FROM PUBLIC ROAD? YES (X) NO ( )

41. DISTANCE FROM AND FRONTAGE ON ROAD

42. FURTHER DESCRIPTION OF IMPORTANT FEATURES

See continuation sheet.

PHOTO MUST BE PROVIDED

43. HISTORY AND SIGNIFICANCE

See continuation sheet.

44. DESCRIPTION OF ENVIRONMENT AND OUTBUILDINGS

House is located in an urban neighborhood. At the rear is a one-story brick, single bay servant's quarters with an interior wall flue, vertical board door, and 1/1 sash windows. Also at the rear is a ca. 1920 gable roof wood shed.

45. SOURCES OF INFORMATION

1926 Sanborn, 1916 Sanborn, 1915 Water Works Improvements Map, 1919 Atlas, 1898 Atlas, 1869 Bird's Eye View

46. PREPARED BY Betz/Thomason

47. ORGANIZATION Thomason & Assoc.

48. DATE 6/29/91

49. REVISION DATE(S)

RETURN THIS FORM WHEN COMPLETED TO: OFFICE OF HISTORIC PRESERVATION
P.O. BOX 176
JEFFERSON CITY, MISSOURI 65102
PH. 314-751-5365

IF ADDITIONAL SPACE IS NEEDED, ATTACH SEPARATE SHEET(S) TO THIS FORM

1. NO. 738
2. COUNTY Franklin
4. PRESENT LOCAL NAME(S) OR DESIGNATION(S)
5. OTHER NAME(S)
6. TOWNSHIP 44N
RANGE 1W
SECTION 22

Sketch map of location Site No. _____

Section _____ Township _____ Range _____

Indicate the chief topographical features, such as streams and elevations. Also indicate houses and roads. Indicate the site location by enclosing the site area with dotted line. Note scale of map and portion of section included in sketch map. Include drawings, photographs, etc. on additional pages.

Indicate part of section included in sketch map.

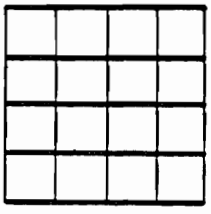

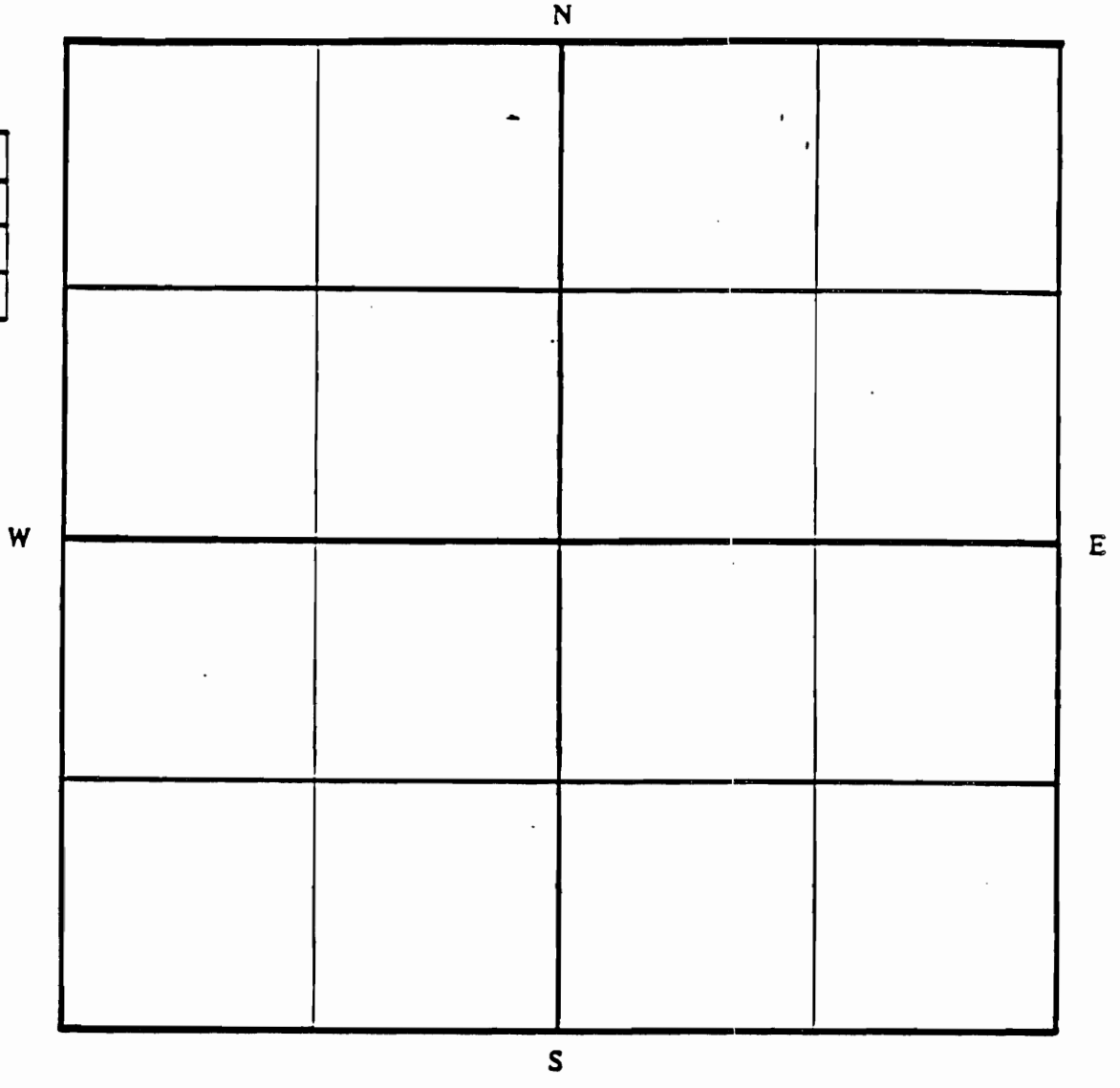

Notes:

THIS IS PROBABLY THE ONE MOST IMPORTANT PART OF THIS DATA FORM!

Please Attach **a copy of a topographic map with the site marked on it.**

42. The dwelling is a ca. 1860, 1 1/2-story brick structure with a stone and brick foundation, 6-course common bond exterior, and a gambrel roof of standing seam metal. The front has 4 bays and the side has 4 bays. On the main facade is added scored concrete which extends from the foundation to just below the windows. Two entrances with original 4-panel wood doors and 3-light transoms set within brick jack arches are on the main facade. The windows are ca. 1920 1/1 wood sash with louvered wood shutters and wood sills set within brick jack arches. Those on the side facades are set within single course segmental brick arches. At the roof line is a corbelled brick cornice with dentils. There are 4 interior wall brick chimneys.

43. This dwelling is part of the residential development around Stafford Street which began in the early 1800's when the street was the western edge of Washington. A 1 1/2-story masonry dwelling with two 1-story masonry outbuildings, a 1-story wood frame outbuilding, and a 1 1/2-story wood frame stable are shown on this lot on the 1926 Sanborn map. A 2-story masonry dwelling with two 1-story masonry outbuildings, a 1 1/2-story wood frame stable, and a 2-story wood frame stable are shown on this lot on the 1916 Sanborn map. This lot is not shown on the earlier Sanborn maps. A building is shown at this location on the 1869 Bird's Eye View and on the 1915 Water Works Improvements Map. According to the atlases, it was owned in 1898 and 1919 by Frank Stumpe.



MISSOURI OFFICE OF HISTORIC PRESERVATION

ARCHITECTURAL/HISTORIC INVENTORY SURVEY FORM

FR-AS-003-521

1. NO. 816

2. COUNTY Franklin

3. LOCATION OF NEGATIVES

4. PRESENT LOCAL NAME(S) OR DESIGNATION(S)

5. OTHER NAME(S)

6. SPECIFIC LEGAL LOCATION TOWNSHIP 44N RANGE 1W SECTION 22

IF CITY OR TOWN, STREET ADDRESS 318 Stafford St.

7. CITY OR TOWN IF RURAL, VICINITY Washington

8. DESCRIPTION OF LOCATION

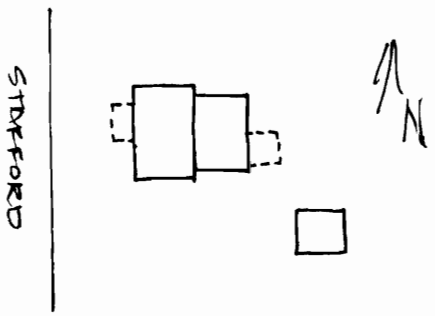

9. COORDINATES UTM

LAT

LONG

10. SITE ( ) STRUCTURE ( ) BUILDING (X) OBJECT ( )

11. ON NATIONAL REGISTER ? YES ( ) NO (X)

12. IS IT ELIGIBLE? YES (X) NO ( )

13. PART OF ESTAB. HIST. DISTRICT? YES ( ) NO (X)

14. DISTRICT POTENTIAL? YES (X) NO ( )

15. NAME OF ESTABLISHED DISTRICT

16. THEMATIC CATEGORY

17. DATE(S) OR PERIOD ca. 1890

18. STYLE OR DESIGN Hall-Parlor 12

19. ARCHITECT OR ENGINEER

20. CONTRACTOR OR BUILDER

21. ORIGINAL USE, IF APPARENT dwelling 20

22. PRESENT USE dwelling CB

23. OWNERSHIP PUBLIC ( ) PRIVATE (X)

24. OWNER'S NAME AND ADDRESS IF KNOWN
Mr. and Mrs. William J. Lohman
318 Stafford Street

25. OPEN TO PUBLIC? YES ( ) NO (X)

26. LOCAL CONTACT PERSON OR ORGANIZATION

27. OTHER SURVEYS IN WHICH INCLUDED

28. NO. OF STORIES 2

29. BASEMENT? YES (X) NO ( )

30. FOUNDATION MATERIAL stone

31. WALL CONSTRUCTION wood frame

32. ROOF TYPE AND MATERIAL gable, asphalt DR

33. NO. OF BAYS FRONT 3 SIDE 2

34. WALL TREATMENT asbestos

35. PLAN SHAPE irregular

36. CHANGES (EXPLAIN IN NO. 42) ADDITION (X) ALTERED (X) MOVED ( )

37. CONDITION INTERIOR _____ EXTERIOR good

38. PRESERVATION UNDERWAY? YES ( ) NO (X)

39. ENDANGERED? BY WHAT ? YES ( ) NO (X)

40. VISIBLE FROM PUBLIC ROAD ? YES (X) NO ( )

41. DISTANCE FROM AND FRONTAGE ON ROAD

42. FURTHER DESCRIPTION OF IMPORTANT FEATURES

See continuation sheet.

PHOTO MUST BE PROVIDED

43. HISTORY AND SIGNIFICANCE

See continuation sheet.

44. DESCRIPTION OF ENVIRONMENT AND OUTBUILDINGS

House is located in an urban neighborhood. At the rear is a metal outbuilding with a gambrel roof.

45. SOURCES OF INFORMATION

1926 Sanborn, 1916 Sanborn, 1915 Water Works Improvements Map, 1919 Atlas, 1898 Atlas, 1869 Bird's Eye View

46. PREPARED BY Betz/Thomason

47. ORGANIZATION Thomason & Assoc.

48. DATE 8/8/91

49. REVISION DATE(S)

RETURN THIS FORM WHEN COMPLETED TO: OFFICE OF HISTORIC PRESERVATION
P.O. BOX 176
JEFFERSON CITY, MISSOURI 65102
PH. 314-751-5365

IF ADDITIONAL SPACE IS NEEDED, ATTACH SEPARATE SHEET(S) TO THIS FORM

1. NO. 816

2. COUNTY Franklin

3. OTHER NAME(S)

4. PRESENT LOCAL NAME(S) OR DESIGNATION(S)

5. TOWNSHIP 44N

6. RANGE 1W

7. SECTION 22

Sketch map of location Site No. _____

Section _____ Township _____ Range _____

Indicate the chief topographical features, such as streams and elevations. Also indicate houses and roads. Indicate the site location by enclosing the site area with dotted line. Note scale of map and portion of section included in sketch map. Include drawings, photographs, etc. on additional pages.

Indicate part of section included in sketch map.



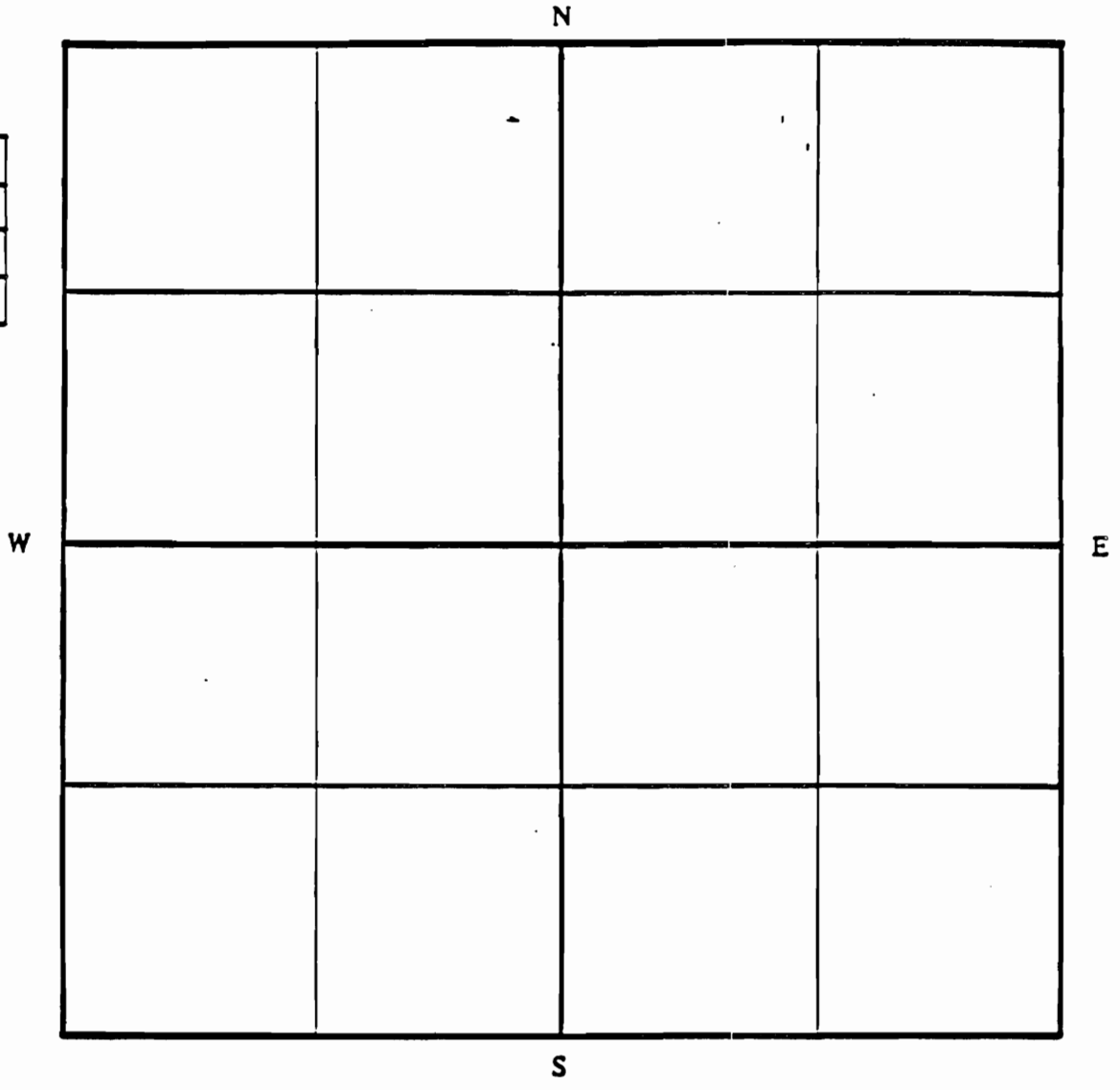

Notes:

THIS IS PROBABLY THE ONE MOST IMPORTANT PART OF THIS DATA FORM!

Please Attach **a copy of a topographic map with the site marked on it.**

42. The dwelling is a ca. 1860, 2-story wood frame I-house with a stone foundation, asbestos shingles exterior, and a gable roof of asphalt shingles. The front has 3 bays and the side has 2 bays. On the main facade is a central bay porch with a hipped roof of asphalt shingles, turned wood columns, milled brackets, and a wood spindle and diamond pattern frieze. The porch on the east has similar detailing. The main entrance has a panel wood door. The windows are 1/1 wood sash. A wall dormer is on the west. On the east is a 2-story wood frame addition.

43. This dwelling is part of the residential development around Stafford Street which began in the early 1800's when the street was the western edge of Washington. A 2-story and 1 1/2-story wood frame dwelling with a 1-story wood frame garage and a 1-story wood frame outbuilding is shown on this lot on the 1926 Sanborn map. The garage is an outbuilding and the outbuilding is missing on the 1916 Sanborn map. This lot is not shown on the earlier Sanborn maps. A building is shown at this location on the 1915 Water Works Improvements Map. According to the atlas, it is part of the Walkenhorst's addition.



MISSOURI OFFICE OF HISTORIC PRESERVATION

ARCHITECTURAL/HISTORIC INVENTORY SURVEY FORM

FR-AS-003-529

1. NO. 815

2. COUNTY Franklin

3. LOCATION OF NEGATIVES

4. PRESENT LOCAL NAME(S) OR DESIGNATION(S)

5. OTHER NAME(S)

6. SPECIFIC LEGAL LOCATION TOWNSHIP 44N RANGE 1W SECTION 22

IF CITY OR TOWN, STREET ADDRESS 322 Stafford St.

7. CITY OR TOWN IF RURAL, VICINITY Washington

8. DESCRIPTION OF LOCATION

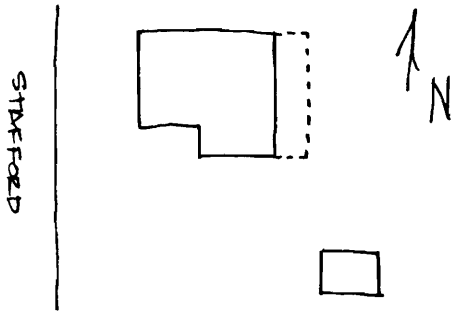

9. COORDINATES UTM

LAT

LONG

10. SITE ( ) STRUCTURE ( )
BUILDING (X) OBJECT ( )

11. ON NATIONAL REGISTER? YES ( ) NO (X)

12. IS IT ELIGIBLE? YES (X) NO ( )

13. PART OF ESTAB. HIST. DISTRICT? YES ( ) NO (X)

14. DISTRICT POTENTIAL? YES (X) NO ( )

15. NAME OF ESTABLISHED DISTRICT

16. THEMATIC CATEGORY

17. DATE(S) OR PERIOD ca. 1910

18. STYLE OR DESIGN gabled ell 99

19. ARCHITECT OR ENGINEER

20. CONTRACTOR OR BUILDER 30

21. ORIGINAL USE, IF APPARENT dwelling

22. PRESENT USE dwelling

23. OWNERSHIP PUBLIC ( ) PRIVATE (X)

24. OWNER'S NAME AND ADDRESS IF KNOWN Clara Mealer

25. OPEN TO PUBLIC? YES ( ) NO (X)

26. LOCAL CONTACT PERSON OR ORGANIZATION

27. OTHER SURVEYS IN WHICH INCLUDED

28. NO. OF STORIES 1½

29. BASEMENT? YES (X) NO ( )

30. FOUNDATION MATERIAL stone

31. WALL CONSTRUCTION brick

32. ROOF TYPE AND MATERIAL int. gable, asphalt

33. NO. OF BAYS FRONT 4 SIDE 2

34. WALL TREATMENT 6-course brick

35. PLAN SHAPE ell

36. CHANGES (EXPLAIN IN NO. 42) ADDITION ( ) ALTERED (X) MOVED ( )

37. CONDITION INTERIOR _____ EXTERIOR good

38. PRESERVATION UNDERWAY? YES ( ) NO (X)

39. ENDANGERED? BY WHAT? YES ( ) NO (X)

40. VISIBLE FROM PUBLIC ROAD? YES (X) NO ( )

41. DISTANCE FROM AND FRONTAGE ON ROAD

42. FURTHER DESCRIPTION OF IMPORTANT FEATURES

See continuation sheet.

PHOTO MUST BE PROVIDED

43. HISTORY AND SIGNIFICANCE

See continuation sheet.

44. DESCRIPTION OF ENVIRONMENT AND OUTBUILDINGS

House is located in an urban neighborhood. At the rear is a single bay, wood frame, gable roof garage.

45. SOURCES OF INFORMATION

1926 Sanborn, 1916 Sanborn, 1915 Water Works Improvements Map, 1919 Atlas

46. PREPARED BY Betz/Thomason

47. ORGANIZATION Thomason & Assoc.

48. DATE 8/8/91

49. REVISION DATE(S)

RETURN THIS FORM WHEN COMPLETED TO: OFFICE OF HISTORIC PRESERVATION
P.O. BOX 176
JEFFERSON CITY, MISSOURI 65102
PH. 314-751-5365

IF ADDITIONAL SPACE IS NEEDED, ATTACH SEPARATE SHEET(S) TO THIS FORM

1. NO. 815

2. COUNTY Franklin

4. PRESENT LOCAL NAME(S) OR DESIGNATION(S)

5. OTHER NAME(S)

6. TOWNSHIP 44N

RANGE 1W

SECTION 22

Sketch map of location Site No. _____

Section _____ Township _____ Range _____

Indicate the chief topographical features, such as streams and elevations. Also indicate houses and roads. Indicate the site location by enclosing the site area with dotted line. Note scale of map and portion of section included in sketch map. Include drawings, photographs, etc. on additional pages.

Indicate part of section included in sketch map.

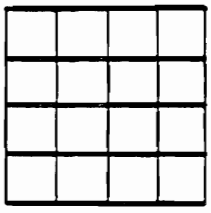

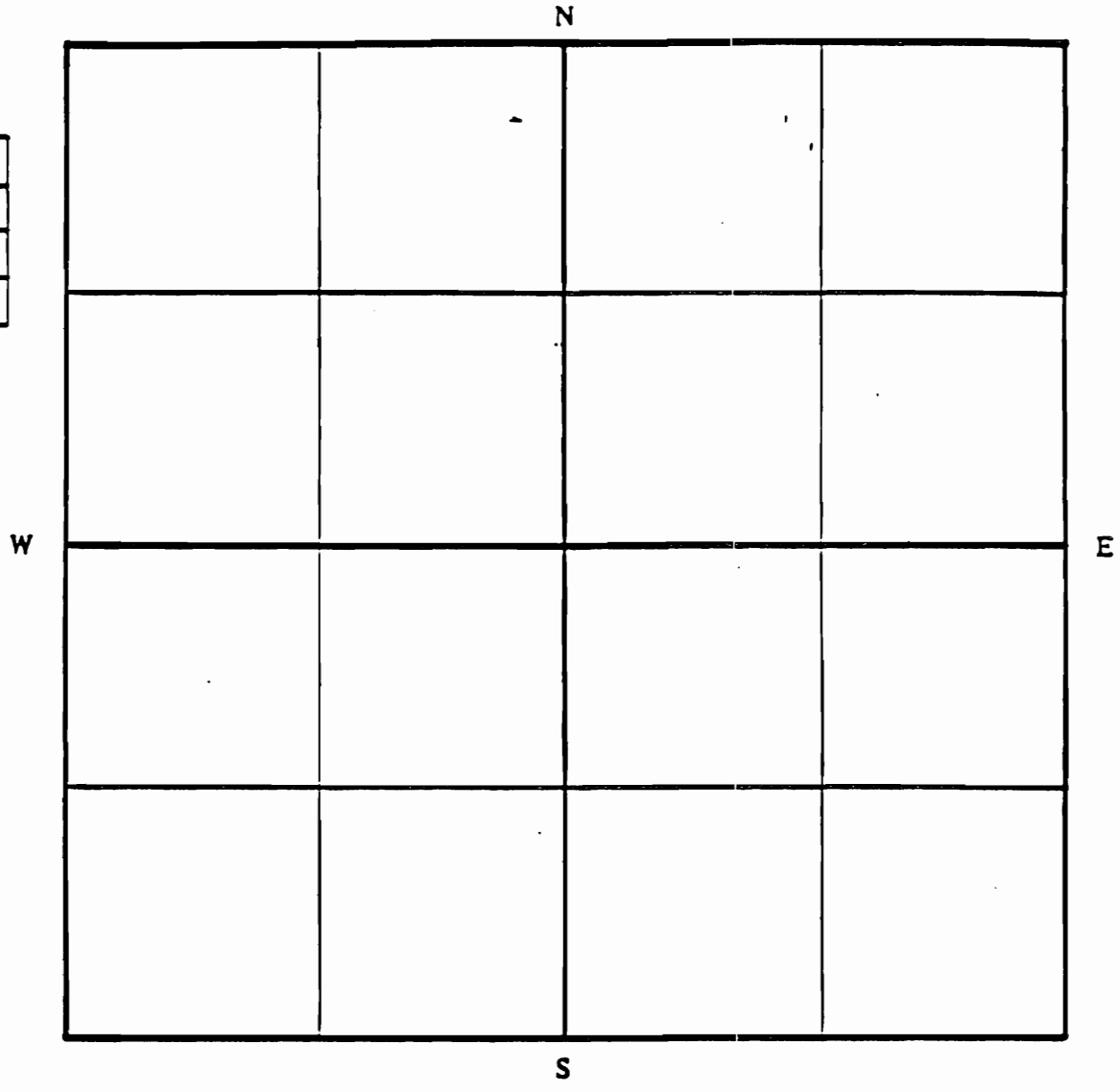

Notes:

THIS IS PROBABLY THE ONE MOST IMPORTANT PART OF THIS DATA FORM!

Please Attach **a copy of a topographic map with the site marked on it.**

Site Number: 815 (continued)

42. The dwelling is a ca. 1910, 1 1/2-story brick gabled ell with a stone foundation, 6-course common bond exterior, and an intersecting gable roof of asphalt shingles. The front has 4 bays and the side has 2 bays. On the main facade is a recessed vestibule. The double outer doors have been replaced with an aluminum screen door. Above the door is a multi-[X1] light transom of colored glass set within a segmental soldier course arch. The main entrance has a single light glass and wood door. The windows are 1/1 wood sash set within segmental arches of 2-course header brick. On the east is a shed roof porch with wood columns and an added deck above.

43. This dwelling is part of the residential development around Stafford Street which began in the early 1800's when the street was the western edge of Washington. A 1 1/2-story masonry dwelling with a 1-story wood frame garage attached to a 1-story wood frame outbuilding is shown on this lot on the 1926 Sanborn map. The garage is not shown on the 1916 Sanborn map. This lot is not shown on the earlier Sanborn maps. A building is shown at this location on the 1915 Water Works Improvements Map. According to the atlas, it is part of the Brinker's estate.







MISSOURI OFFICE OF HISTORIC PRESERVATION

ARCHITECTURAL/HISTORIC INVENTORY SURVEY FORM

FR-AS-003-532

1. NO. 814

4. PRESENT LOCAL NAME(S) OR DESIGNATION(S)

2. COUNTY Franklin

5. OTHER NAME(S)

3. LOCATION OF NEGATIVES

6. SPECIFIC LEGAL LOCATION TOWNSHIP 44N RANGE 1W SECTION 22

IF CITY OR TOWN, STREET ADDRESS 328 Stafford St.

7. CITY OR TOWN IF RURAL, VICINITY Washington

8. DESCRIPTION OF LOCATION

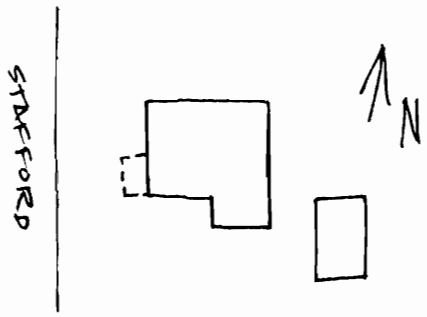

9. COORDINATES UTM

LAT

LONG

10. SITE ( ) STRUCTURE ( )
BUILDING (X) OBJECT ( )

11. ON NATIONAL REGISTER? YES ( ) NO (X)

12. IS IT ELIGIBLE? YES (X) NO ( )

13. PART OF ESTAB. HIST. DISTRICT? YES ( ) NO (X)

14. DISTRICT POTENTIAL? YES (X) NO ( )

15. NAME OF ESTABLISHED DISTRICT

16. THEMATIC CATEGORY

17. DATE(S) OR PERIOD ca. 1910

18. STYLE OR DESIGN gabled ell 49

19. ARCHITECT OR ENGINEER

20. CONTRACTOR OR BUILDER 30

21. ORIGINAL USE, IF APPARENT dwelling 0B

22. PRESENT USE dwelling

23. OWNERSHIP PUBLIC ( ) PRIVATE (X)

24. OWNER'S NAME AND ADDRESS IF KNOWN

25. OPEN TO PUBLIC? YES ( ) NO (X)

26. LOCAL CONTACT PERSON OR ORGANIZATION

27. OTHER SURVEYS IN WHICH INCLUDED

28. NO. OF STORIES 1½

29. BASEMENT? YES (X) NO ( )

30. FOUNDATION MATERIAL stone

31. WALL CONSTRUCTION brick

32. ROOF TYPE AND MATERIAL int. gable, asphalt

33. NO. OF BAYS FRONT 4 SIDE 3

34. WALL TREATMENT 7-course brick

35. PLAN SHAPE ell

36. CHANGES (EXPLAIN IN NO. 42) ADDITION ( ) ALTERED ( ) MOVED ( )

37. CONDITION INTERIOR ____ EXTERIOR good

38. PRESERVATION UNDERWAY? YES ( ) NO (X)

39. ENDANGERED? BY WHAT? YES ( ) NO (X)

40. VISIBLE FROM PUBLIC ROAD? YES (X) NO ( )

41. DISTANCE FROM AND FRONTAGE ON ROAD

42. FURTHER DESCRIPTION OF IMPORTANT FEATURES

See continuation sheet.

PHOTO MUST BE PROVIDED

43. HISTORY AND SIGNIFICANCE

See continuation sheet.

44. DESCRIPTION OF ENVIRONMENT AND OUTBUILDINGS

House is located in an urban neighborhood. At the rear is a double bay, wood frame, gable roof garage.

45. SOURCES OF INFORMATION

1926 Sanborn, 1916 Sanborn, 1908 Sanborn, 1915 Water Works Improvements Map, 1919 Atlas

46. PREPARED BY Betz/Thomason

47. ORGANIZATION Thomason & Assoc.

48. DATE 8/8/91

49. REVISION DATE(S)

RETURN THIS FORM WHEN COMPLETED TO: OFFICE OF HISTORIC PRESERVATION
P.O. BOX 176
JEFFERSON CITY, MISSOURI 65102
PH. 314-751-5365

IF ADDITIONAL SPACE IS NEEDED, ATTACH SEPARATE SHEET(S) TO THIS FORM

1. NO. 814
2. COUNTY Franklin
3. PRESENT LOCAL NAME(S) OR DESIGNATION(S)
5. OTHER NAME(S)
6. TOWNSHIP 44N
RANGE 1W
SECTION 22

Sketch map of location Site No. _____

Section _____ Township _____ Range _____

Indicate the chief topographical features, such as streams and elevations. Also indicate houses and roads. Indicate the site location by enclosing the site area with dotted line. Note scale of map and portion of section included in sketch map. Include drawings, photographs, etc. on additional pages.

Indicate part of section included in sketch map.



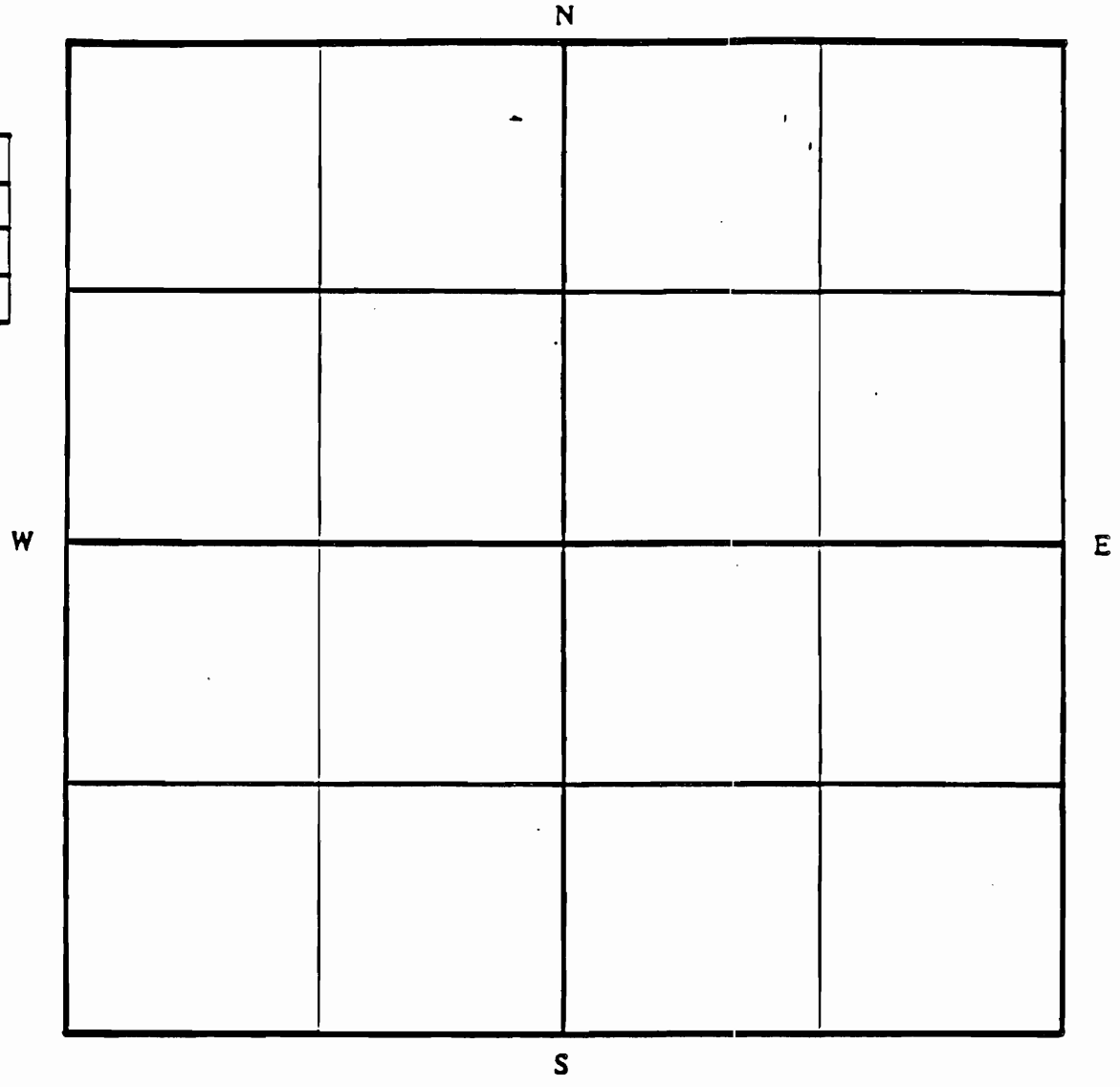

Notes:

THIS IS PROBABLY THE ONE MOST IMPORTANT PART OF THIS DATA FORM!

Please Attach **a copy of a topographic map with the site marked on it.**

42. The dwelling is a ca. 1910, 1 1/2-story brick gabled ell with a stone foundation, 7-course common bond exterior, and an intersecting gable roof of asphalt shingles. The front has 4 bays and the side has 3 bays. On the main facade is an other bay porch with a hipped roof of asphalt shingles and wrought iron posts and railing. The main entrance has a single light glass and wood door with a single light transom set within a segmental arch of 2-course header brick. The windows are 1/1 wood sash set within segmental arches of 2-course header brick. There are interior wall brick chimneys on the south and north.

43. This dwelling is part of the residential development around Stafford Street which began in the early 1800's when the street was the western edge of Washington. A 1 1/2-story masonry dwelling is shown on this lot (as 326 Stafford St.) on the 1916 and 1926 Sanborn maps. This lot is not shown on the earlier Sanborn maps. A building is shown at this location on the 1915 Water Works Improvements Map. According to the atlas, it is part of the Brinker's estate.


328

MISSOURI OFFICE OF HISTORIC PRESERVATION

ARCHITECTURAL/HISTORIC INVENTORY SURVEY FORM

FR-AS-003-533

1. NO. 739

2. COUNTY Franklin

3. LOCATION OF NEGATIVES

4. PRESENT LOCAL NAME(S) OR DESIGNATION(S)

5. OTHER NAME(S)

6. SPECIFIC LEGAL LOCATION TOWNSHIP 44N RANGE 1W SECTION 22

IF CITY OR TOWN, STREET ADDRESS 329 Stafford Street

7. CITY OR TOWN IF RURAL, VICINITY Washington

8. DESCRIPTION OF LOCATION

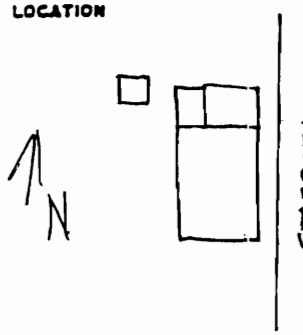

9. COORDINATES UTM

LAT

LONG

10. SITE ( ) STRUCTURE ( )
BUILDING (X) OBJECT ( )

11. ON NATIONAL REGISTER ? YES ( ) NO (X)

12. IS IT ELIGIBLE ? YES (X) NO ( )

13. PART OF ESTAB. HIST. DISTRICT ? YES ( ) NO (X)

14. DISTRICT POTENTIAL ? YES (X) NO ( )

15. NAME OF ESTABLISHED DISTRICT

16. THEMATIC CATEGORY

17. DATE(S) OR PERIOD ca. 1860 alt c. 1920, 1960

18. STYLE OR DESIGN 99

19. ARCHITECT OR ENGINEER

20. CONTRACTOR OR BUILDER

21. ORIGINAL USE, IF APPARENT dwelling

22. PRESENT USE dwelling

23. OWNERSHIP PUBLIC ( ) PRIVATE (X)

24. OWNER'S NAME AND ADDRESS IF KNOWN

25. OPEN TO PUBLIC ? YES ( ) NO (X)

26. LOCAL CONTACT PERSON OR ORGANIZATION

27. OTHER SURVEYS IN WHICH INCLUDED

28. NO. OF STORIES 1½

29. BASEMENT ? YES (X) NO ( )

30. FOUNDATION MATERIAL stone, concrete

31. WALL CONSTRUCTION load-bear brick

32. ROOF TYPE AND MATERIAL gable, asphalt

33. NO. OF BAYS FRONT 4 SIDE 1

34. WALL TREATMENT brick 3099

35. PLAN SHAPE rect.

36. CHANGES (EXPLAIN IN NO. 42) ADDITION (X) ALTERED (X) MOVED ( )

37. CONDITION INTERIOR _____ EXTERIOR good

38. PRESERVATION UNDERWAY ? YES ( ) NO (X)

39. ENDANGERED ? BY WHAT ? YES ( ) NO (X)

40. VISIBLE FROM PUBLIC ROAD ? YES (X) NO ( )

41. DISTANCE FROM AND FRONTAGE ON ROAD

42. FURTHER DESCRIPTION OF IMPORTANT FEATURES

See continuation sheet.

PHOTO MUST BE PROVIDED

43. HISTORY AND SIGNIFICANCE

See continuation sheet.

44. DESCRIPTION OF ENVIRONMENT AND OUTBUILDINGS

House is located in an urban neighborhood. At the rear is a ca. 1950 concrete and wood shed.

45. SOURCES OF INFORMATION

1926 Sanborn, 1916 Sanborn, 1915 Water Works Improvements Map, 1919 Atlas, 1898 Atlas, 1869 Bird's Eye View

46. PREPARED BY Betz/Thomason

47. ORGANIZATION Thomason & Assoc.

48. DATE 6/29/91

49. REVISION DATE(S)

RETURN THIS FORM WHEN COMPLETED TO: OFFICE OF HISTORIC PRESERVATION
P.O. BOX 176
JEFFERSON CITY, MISSOURI 65102
PH. 314-751-5365

IF ADDITIONAL SPACE IS NEEDED, ATTACH SEPARATE SHEET(S) TO THIS FORM

1. NO. 739

2. COUNTY Franklin DR

4. PRESENT LOCAL NAME(S) OR DESIGNATION(S)

5. OTHER NAME(S)

6. TOWNSHIP 44N

RANGE 1W

SECTION 22

Sketch map of location Site No. _____

Section _____ Township _____ Range _____

Indicate the chief topographical features, such as streams and elevations. Also indicate houses and roads. Indicate the site location by enclosing the site area with dotted line. Note scale of map and portion of section included in sketch map. Include drawings, photographs, etc. on additional pages.

Indicate part of section included in sketch map.



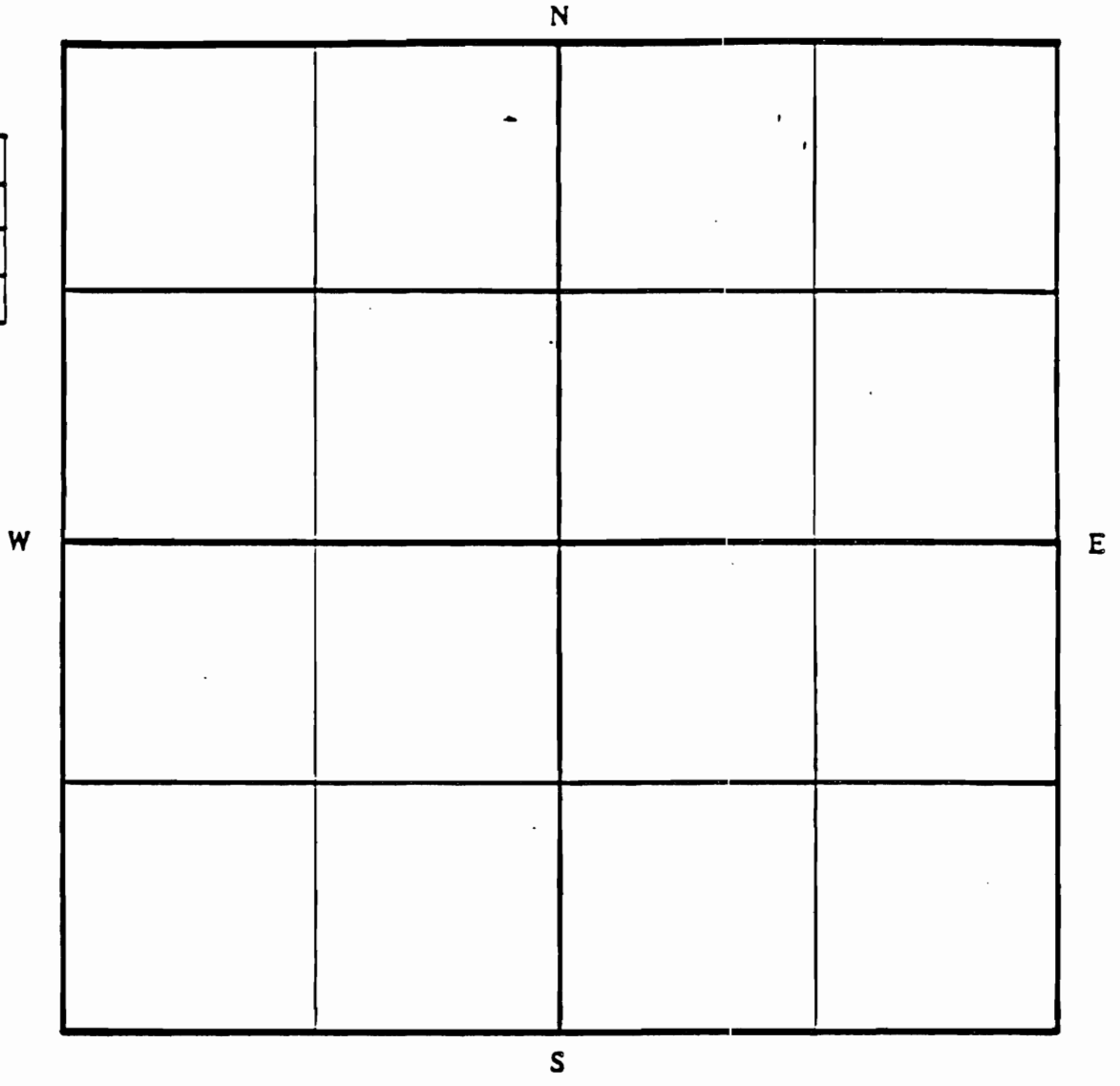

Notes:

THIS IS PROBABLY THE ONE MOST IMPORTANT PART OF THIS DATA FORM!

Please Attach **a copy of a topographic map with the site marked on it.**

42. The dwelling is a ca. 1860, 1 1/2-story brick structure with a stone and concrete foundation, 5-course common bond exterior, and a gable roof of asphalt shingles. The front has 4 bays and the side has 1 bay. On the main facade is an entrance with a ca. 1920 multi-light glass and wood door and an arched transom that has been enclosed with wood panels. The windows are ca. 1960 2/2 horizontal sash with wood sills and ca. 1970 wood shutters, and are set within segmental arches of single course header brick. There is an interior wall brick chimney. On the north and west facades are several ca. 1980 frame additions.

43. This dwelling is part of the residential development around Stafford Street which began in the early 1800's when the street was the western edge of Washington. A 1 1/2-story masonry dwelling with a 1-story masonry outbuilding and a 1-story wood frame outbuilding is shown on this lot on the 1916 and 1926 Sanborn maps. This lot is not shown on the earlier Sanborn maps. A building is shown at this location on the 1869 Bird's Eye View and on the 1915 Water Works Improvements Map. According to the atlases, it was owned in 1898 by F. Schuermann and in 1919 by C. Kopp, Jr.



MISSOURI OFFICE OF HISTORIC PRESERVATION

ARCHITECTURAL/HISTORIC INVENTORY SURVEY FORM

FR-AS-002-534

1. NO. 813

2. COUNTY Franklin

3. LOCATION OF NEGATIVES

4. PRESENT LOCAL NAME(S) OR DESIGNATION(S)

5. OTHER NAME(S)

6. SPECIFIC LEGAL LOCATION TOWNSHIP 44N RANGE 1W SECTION 22

IF CITY OR TOWN, STREET ADDRESS 332 Stafford St.

7. CITY OR TOWN IF RURAL, VICINITY Washington

8. DESCRIPTION OF LOCATION

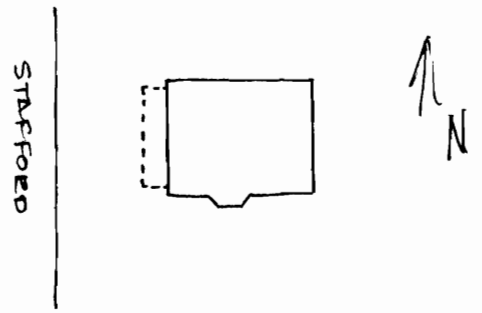

9. COORDINATES UTM

LAT

LONG

10. SITE ( ) STRUCTURE ( )
BUILDING (X) OBJECT ( )

11. ON NATIONAL REGISTER ? YES ( ) NO (X)

12. IS IT ELIGIBLE ? YES (X) NO ( )

13. PART OF ESTAB. HIST. DISTRICT ? YES ( ) NO (X)

14. DISTRICT POTENTIAL ? YES (X) NO ( )

15. NAME OF ESTABLISHED DISTRICT

16. THEMATIC CATEGORY

17. DATE(S) OR PERIOD 1922

18. STYLE OR DESIGN open gable 18

19. ARCHITECT OR ENGINEER

20. CONTRACTOR OR BUILDER George Waldram

21. ORIGINAL USE, IF APPARENT dwelling 20

22. PRESENT USE dwelling Fu.

23. OWNERSHIP PUBLIC ( ) PRIVATE (X)

24. OWNER'S NAME AND ADDRESS IF KNOWN

25. OPEN TO PUBLIC ? YES ( ) NO (X)

26. LOCAL CONTACT PERSON OR ORGANIZATION

27. OTHER SURVEYS IN WHICH INCLUDED

28. NO. OF STORIES 1½

29. BASEMENT ? YES (X) NO ( )

30. FOUNDATION MATERIAL concrete

31. WALL CONSTRUCTION wood frame

32. ROOF TYPE AND MATERIAL gable, asphalt DR

33. NO. OF BAYS FRONT 3 SIDE 3

34. WALL TREATMENT weatherboard

35. PLAN SHAPE rect.

36. CHANGES (EXPLAIN IN NO. 42) ADDITION ( ) ALTERED ( ) MOVED ( )

37. CONDITION INTERIOR _____ EXTERIOR good

38. PRESERVATION UNDERWAY ? YES ( ) NO (X)

39. ENDANGERED ? BY WHAT ? YES ( ) NO (X)

40. VISIBLE FROM PUBLIC ROAD ? YES (X) NO ( )

41. DISTANCE FROM AND FRONTAGE ON ROAD

42. FURTHER DESCRIPTION OF IMPORTANT FEATURES

See continuation sheet.

PHOTO MUST BE PROVIDED

43. HISTORY AND SIGNIFICANCE

See continuation sheet.

44. DESCRIPTION OF ENVIRONMENT AND OUTBUILDINGS

House is located in an urban neighborhood. There are no outbuildings.

45. SOURCES OF INFORMATION

1926 Sanborn, 1916 Sanborn

46. PREPARED BY Betz/THomason

47. ORGANIZATION Thomason & Assoc.

48. DATE 8/8/91

49. REVISION DATE(S)

RETURN THIS FORM WHEN COMPLETED TO: OFFICE OF HISTORIC PRESERVATION
P.O. BOX 176
JEFFERSON CITY, MISSOURI 65102
PH. 314-751-5365

IF ADDITIONAL SPACE IS NEEDED, ATTACH SEPARATE SHEET(S) TO THIS FORM

1. NO. 813

2. COUNTY Franklin

4. PRESENT LOCAL NAME(S) OR DESIGNATION(S)

5. OTHER NAME(S)

6. TOWNSHIP 44N

RANGE 1W

SECTION 22

Sketch map of location Site No. _____

Section _____ Township _____ Range _____

Indicate the chief topographical features, such as streams and elevations. Also indicate houses and roads. Indicate the site location by enclosing the site area with dotted line. Note scale of map and portion of section included in sketch map. Include drawings, photographs, etc. on additional pages.

Indicate part of section included in sketch map.



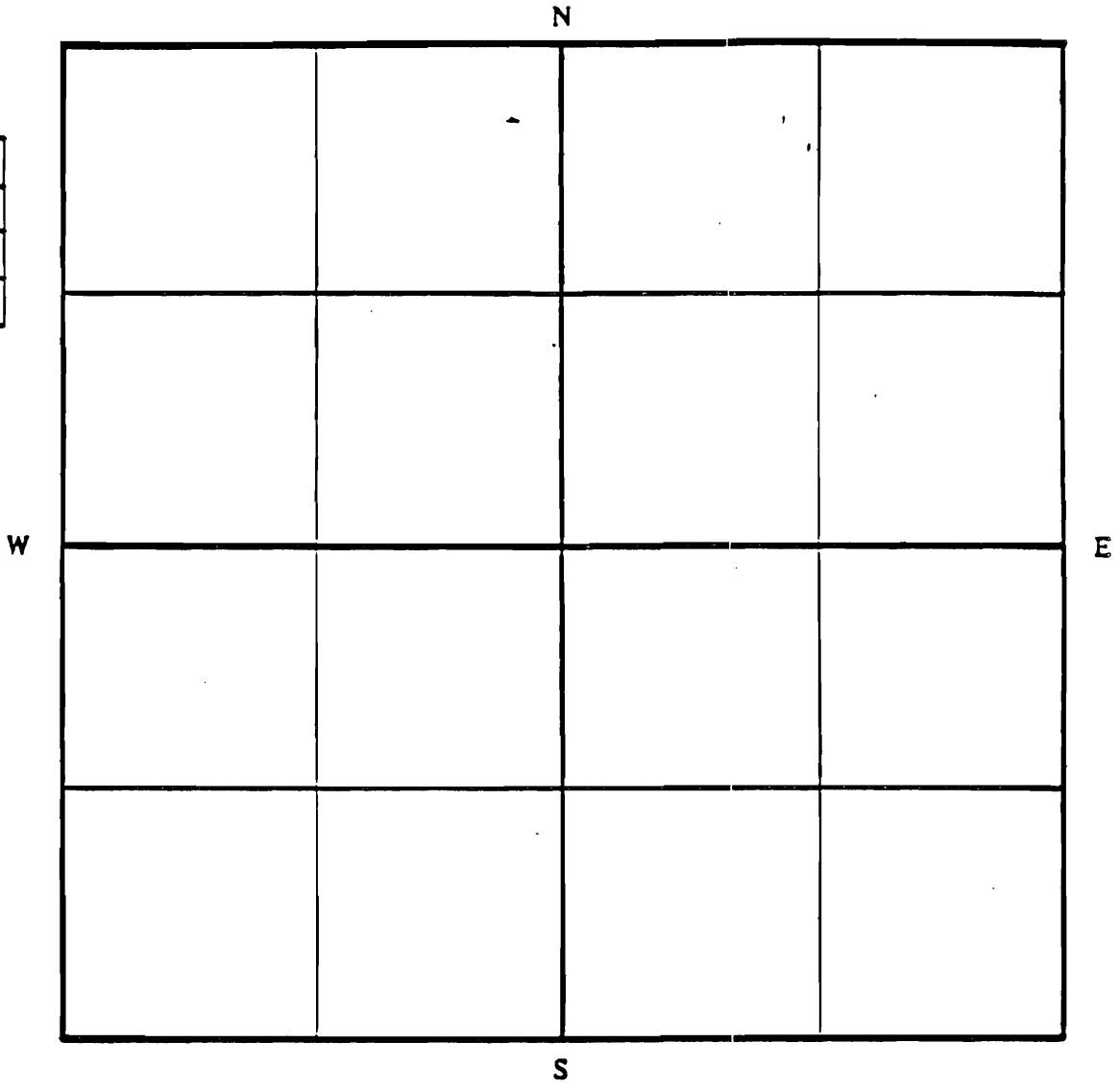

Notes:

THIS IS PROBABLY THE ONE MOST IMPORTANT PART OF THIS DATA FORM!

Please Attach **a copy of a topographic map with the site marked on it.**

42. The dwelling is a 1922, 1 1/2-story wood frame open gable with a concrete foundation, weatherboard siding, and a gable roof of asphalt shingles. The front has 3 bays and the side has 3 bays. An extended octagonal bay is on the south. On the main facade is a 3/4 porch with a hipped roof of asphalt shingles, wood Tuscan columns, and a solid wood railing. The main entrance has a single light glass and wood door with a single light transom. The windows are vertical 4/1 and 3/1 wood sash. Shed roof dormers with 2 windows are on the south and north.

43. This dwelling is part of the residential development around Stafford Street which began in the early 1800's when the street was the western edge of Washington. A 1 1/2-story wood frame dwelling with a 1-story wood frame outbuilding is shown on this lot on the 1926 Sanborn map. Just the outbuilding is shown on the 1916 Sanborn map. This lot is not shown on the earlier Sanborn maps. It is part of the Brinker's estate.



MISSOURI OFFICE OF HISTORIC PRESERVATION

ARCHITECTURAL/HISTORIC INVENTORY SURVEY FORM

FR-AS-003-535

1. NO. 740

2. COUNTY Franklin

3. LOCATION OF NEGATIVES

4. PRESENT LOCAL NAME(S) OR DESIGNATION(S)

5. OTHER NAME(S)

6. SPECIFIC LEGAL LOCATION TOWNSHIP 44N RANGE 1W SECTION 22

IF CITY OR TOWN, STREET ADDRESS 333 Stafford Street

7. CITY OR TOWN IF RURAL, VICINITY Washington

8. DESCRIPTION OF LOCATION

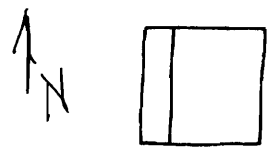

9. COORDINATES UTM
LAT
LONG

10. SITE ( ) STRUCTURE ( )
BUILDING (X) OBJECT ( )

11. ON NATIONAL REGISTER? YES ( ) NO (X)

12. IS IT ELIGIBLE? YES (X) NO ( )

13. PART OF ESTAB. HIST. DISTRICT? YES ( ) NO (X)

14. DISTRICT POTENTIAL? YES (X) NO ( )

15. NAME OF ESTABLISHED DISTRICT

16. THEMATIC CATEGORY

17. DATE(S) OR PERIOD ca. 1930

18. STYLE OR DESIGN bungalow 22

19. ARCHITECT OR ENGINEER

20. CONTRACTOR OR BUILDER 30 20

21. ORIGINAL USE, IF APPARENT R1 dwelling

22. PRESENT USE dwelling

23. OWNERSHIP PUBLIC ( ) PRIVATE (X)

24. OWNER'S NAME AND ADDRESS IF KNOWN

25. OPEN TO PUBLIC? YES ( ) NO (X)

26. LOCAL CONTACT PERSON OR ORGANIZATION

27. OTHER SURVEYS IN WHICH INCLUDED

28. NO. OF STORIES 1½

29. BASEMENT? YES (X) NO ( )

30. FOUNDATION MATERIAL stone

31. WALL CONSTRUCTION wood frame

32. ROOF TYPE AND MATERIAL gable, asphalt 16 63

33. NO. OF BAYS FRONT 3 SIDE 2

34. WALL TREATMENT asbestos shingles

35. PLAN SHAPE rect.

36. CHANGES (EXPLAIN IN NO. 42) ADDITION ( ) ALTERED (X) MOVED ( )

37. CONDITION INTERIOR _____ EXTERIOR good

38. PRESERVATION UNDERWAY? YES ( ) NO (X)

39. ENDANGERED? BY WHAT? YES ( ) NO (X)

40. VISIBLE FROM PUBLIC ROAD? YES (X) NO ( )

41. DISTANCE FROM AND FRONTAGE ON ROAD

42. FURTHER DESCRIPTION OF IMPORTANT FEATURES

See continuation sheet.

PHOTO MUST BE PROVIDED

43. HISTORY AND SIGNIFICANCE

See continuation sheet.

44. DESCRIPTION OF ENVIRONMENT AND OUTBUILDINGS

House is located in an urban neighborhood. At the rear is a ca. 1925 frame garage.

45. SOURCES OF INFORMATION

1926 Sanborn Map

46. PREPARED BY Betz/Thomason

47. ORGANIZATION Thomason & Assoc.

48. DATE 6/29/91

49. REVISION DATE(S)

RETURN THIS FORM WHEN COMPLETED TO: OFFICE OF HISTORIC PRESERVATION
P.O. BOX 176
JEFFERSON CITY, MISSOURI 65102
PH. 314-751-5365

IF ADDITIONAL SPACE IS NEEDED, ATTACH SEPARATE SHEET(S) TO THIS FORM

1. NO. 740
2. COUNTY Franklin
3. LOCATION OF NEGATIVES
4. PRESENT LOCAL NAME(S) OR DESIGNATION(S)
5. OTHER NAME(S)
6. TOWNSHIP 44N
RANGE 1W
SECTION 22

Sketch map of location Site No. _____

Section _____ Township _____ Range _____

Indicate the chief topographical features, such as streams and elevations. Also indicate houses and roads. Indicate the site location by enclosing the site area with dotted line. Note scale of map and portion of section included in sketch map. Include drawings, photographs, etc. on additional pages.

Indicate part of section included in sketch map.



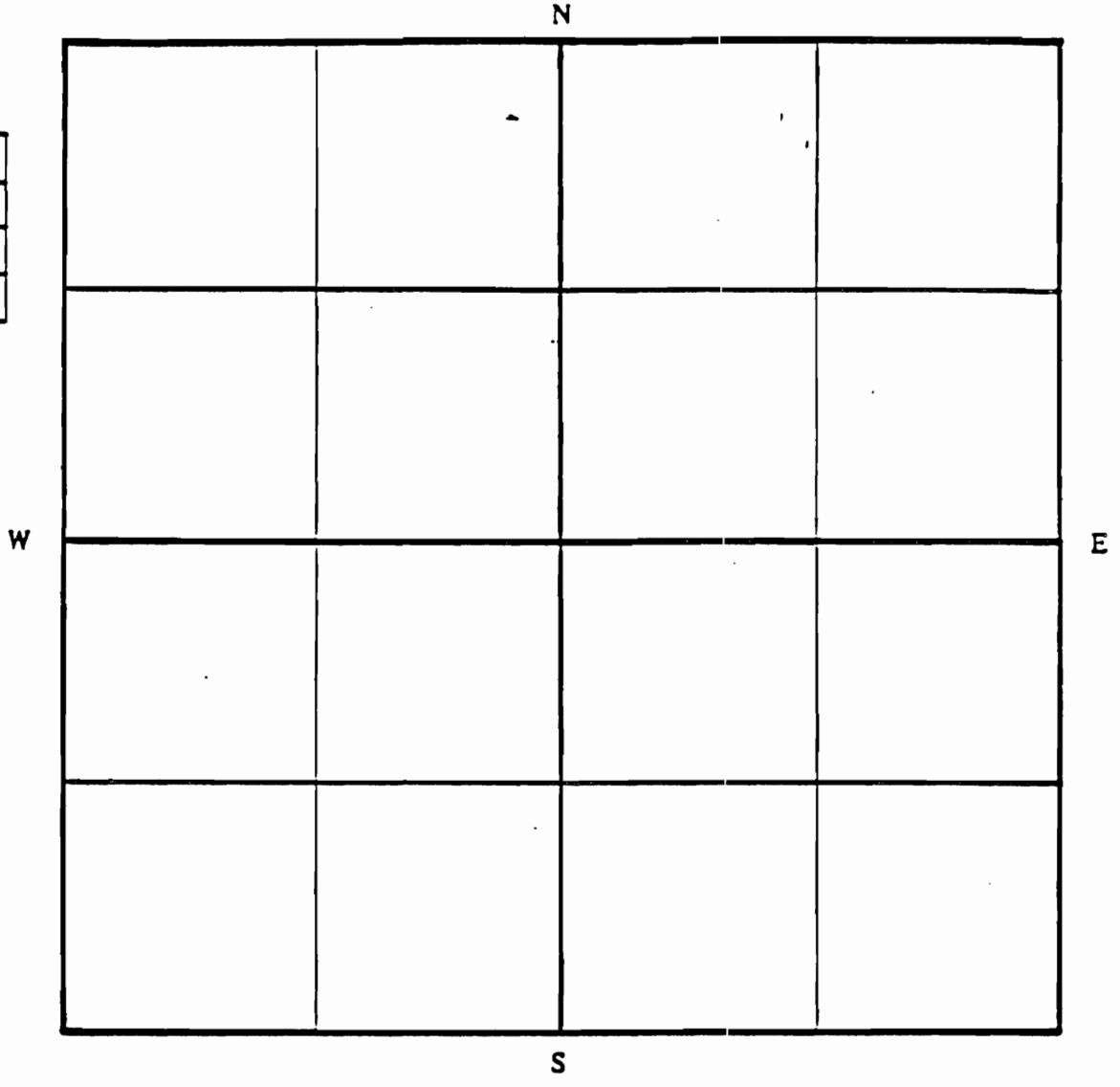

Notes:

THIS IS PROBABLY THE ONE MOST IMPORTANT PART OF THIS DATA FORM!

Please Attach **a copy of a topographic map with the site marked on it.**

42. The dwelling is a ca. 1930, 1 1/2-story wood frame bungalow with a stone foundation, asbestos shingles exterior, and a gable roof of asphalt shingles. The front has 3 bays and the side has 2 bays. On the main facade is a porch with a brick piers and an open weave brick railing. The main entrance has a multi-light glass and wood door. The windows are vertical 4/1 wood sash. At the eaves are knee brace brackets and exposed eave rafters. There is an interior wall brick chimney. On the north facade is a wood staircase added ca. 1970.

43. This dwelling is part of the residential development around Stafford Street which began in the early 1800's when the street was the western edge of Washington. Nothing is shown on this lot on the 1916 and 1926 Sanborn maps. This lot is not shown on the earlier Sanborn maps.


333

MISSOURI OFFICE OF HISTORIC PRESERVATION

ARCHITECTURAL/HISTORIC INVENTORY SURVEY FORM

FR-AS-003-536

1. NO. 741

2. COUNTY Franklin

3. LOCATION OF NEGATIVES

4. PRESENT LOCAL NAME(S) OR DESIGNATION(S)

5. OTHER NAME(S)

6. SPECIFIC LEGAL LOCATION TOWNSHIP 44N RANGE 1W SECTION 22

IF CITY OR TOWN, STREET ADDRESS 335 Stafford Street

7. CITY OR TOWN IF RURAL, VICINITY Washington

8. DESCRIPTION OF LOCATION

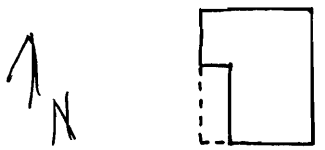

9. COORDINATES UTM
LAT
LONG

10. SITE ( ) STRUCTURE ( )
BUILDING (X) OBJECT ( )

11. ON NATIONAL REGISTER? YES ( ) NO (X)

12. IS IT ELIGIBLE? YES (X) NO ( )

13. PART OF ESTAB. HIST. DISTRICT? YES ( ) NO (X)

14. DISTRICT POTENTIAL? YES (X) NO ( )

15. NAME OF ESTABLISHED DISTRICT

16. THEMATIC CATEGORY

17. DATE(S) OR PERIOD ca. 1860

18. STYLE OR DESIGN OO

19. ARCHITECT OR ENGINEER

20. CONTRACTOR OR BUILDER 30

21. ORIGINAL USE, IF APPARENT dwelling

22. PRESENT USE dwelling

23. OWNERSHIP PUBLIC ( ) PRIVATE (X)

24. OWNER'S NAME AND ADDRESS IF KNOWN

25. OPEN TO PUBLIC? YES ( ) NO (X)

26. LOCAL CONTACT PERSON OR ORGANIZATION

27. OTHER SURVEYS IN WHICH INCLUDED

28. NO. OF STORIES 1-1

29. BASEMENT? YES (X) NO ( )

30. FOUNDATION MATERIAL stone, concrete

31. WALL CONSTRUCTION load-bear brick

32. ROOF TYPE AND MATERIAL gable, metal SD

33. NO. OF BAYS FRONT 5 SIDE 1

34. WALL TREATMENT brick

35. PLAN SHAPE rect.

36. CHANGES (EXPLAIN IN NO. 42) ADDITION ( ) ALTERED (X) MOVED ( )

37. CONDITION INTERIOR _____ EXTERIOR good

38. PRESERVATION UNDERWAY? YES ( ) NO ( )

39. ENDANGERED? BY WHAT? YES ( ) NO (X)

40. VISIBLE FROM PUBLIC ROAD? YES (X) NO ( )

41. DISTANCE FROM AND FRONTAGE ON ROAD

42. FURTHER DESCRIPTION OF IMPORTANT FEATURES

See continuation sheet.

PHOTO MUST BE PROVIDED

43. HISTORY AND SIGNIFICANCE

See continuation sheet.

44. DESCRIPTION OF ENVIRONMENT AND OUTBUILDINGS

House is located in an urban neighborhood.

45. SOURCES OF INFORMATION

1926 Sanborn, 1916 Sanborn, 1915 Water Works Improvements Map, 1919 Atlas, 1898 Atlas, 1869 Bird's Eye View

46. PREPARED BY Betz/Thomason

47. ORGANIZATION Thomason & Assoc.

48. DATE 6/29/91

49. REVISION DATE(S)

RETURN THIS FORM WHEN COMPLETED TO: OFFICE OF HISTORIC PRESERVATION
P.O. BOX 176
JEFFERSON CITY, MISSOURI 65102
PH. 314-751-5365

IF ADDITIONAL SPACE IS NEEDED, ATTACH SEPARATE SHEET(S) TO THIS FORM

1. NO. 741
2. COUNTY Franklin
4. PRESENT LOCAL NAME(S) OR DESIGNATION(S)
5. OTHER NAME(S)
6. TOWNSHIP 44N
RANGE 1W
SECTION 22

Sketch map of location Site No. _____

Section _____ Township _____ Range _____

Indicate the chief topographical features, such as streams and elevations. Also indicate houses and roads. Indicate the site location by enclosing the site area with dotted line. Note scale of map and portion of section included in sketch map. Include drawings, photographs, etc. on additional pages.

Indicate part of section included in sketch map.



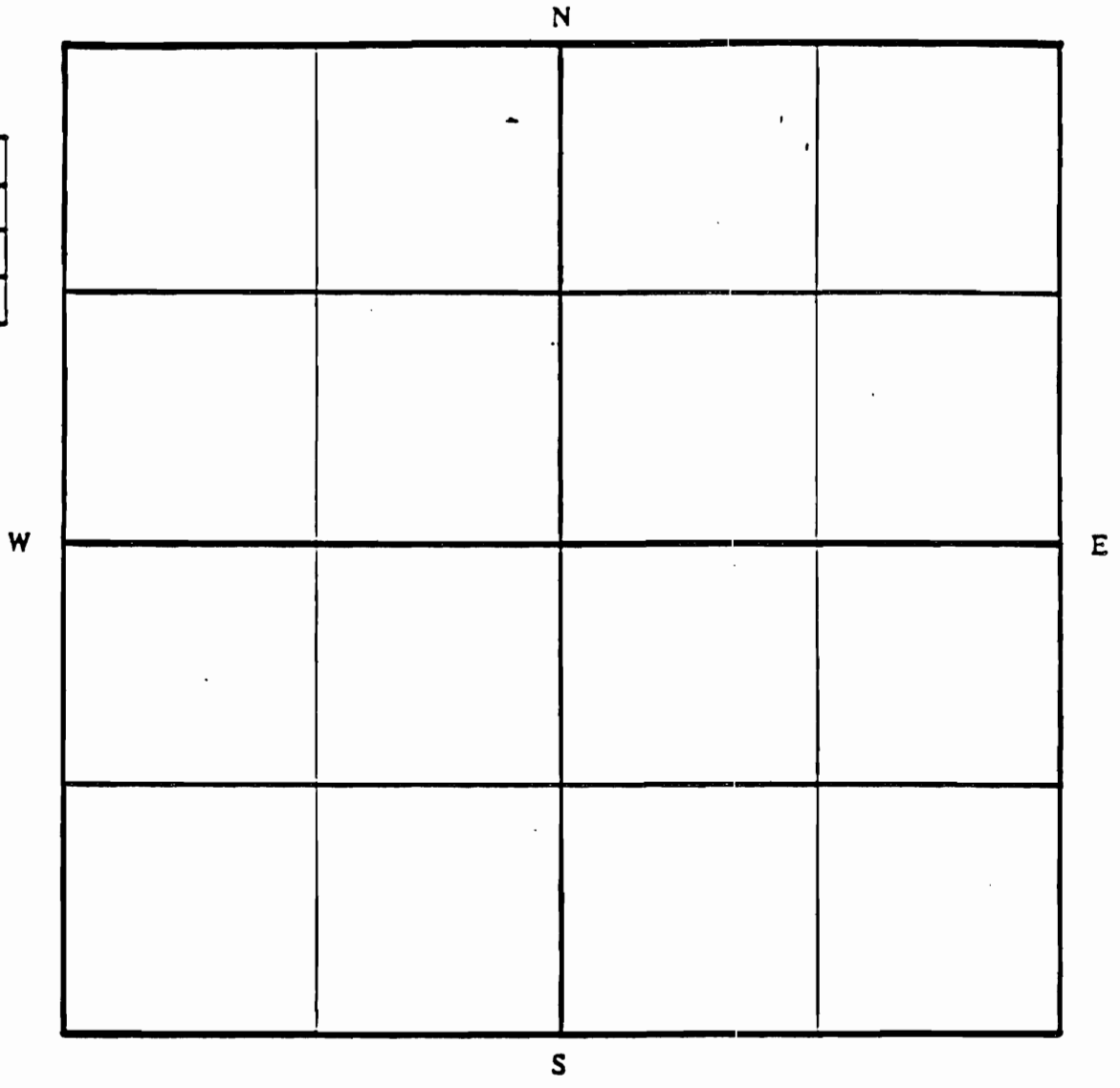

Notes:

THIS IS PROBABLY THE ONE MOST IMPORTANT PART OF THIS DATA FORM!

Please Attach **a copy of a topographic map with the site marked on it.**

42. The dwelling is a ca. 1860, 1-story brick structure with a stone and concrete foundation, 5-course common bond exterior, and a gable roof of standing seam metal. The front has 5 bays and the side has 1 bay. The main entrance has a ca. 1910 single light glass and wood door and a single light transom set within a segmental arched opening. The windows are ca. 1960 1/1 wood sash with wood sills and header course lintels. A stucco sheathing has been added at the foundation and extends to just below the windows. There is an interior wall brick chimney.

43. This dwelling is part of the residential development around Stafford Street which began in the early 1800's when the street was the western edge of Washington. A 1-story masonry dwelling with two 1-story wood frame outbuildings is shown on this lot on the 1916 and 1926 Sanborn maps. This lot is not shown on the earlier Sanborn maps. A building is shown at this location on the 1869 Bird's Eye View and on the 1915 Water Works Improvements Map. According to the atlases, it was owned in 1898 by Charles Boackmann and in 1919 by Henry Beckmann.



MISSOURI OFFICE OF HISTORIC PRESERVATION

ARCHITECTURAL/HISTORIC INVENTORY SURVEY FORM

FR-MO-003-537

1. NO. 742

2. COUNTY Franklin

3. LOCATION OF NEGATIVES

4. PRESENT LOCAL NAME(S) OR DESIGNATION(S)

5. OTHER NAME(S)

6. SPECIFIC LEGAL LOCATION TOWNSHIP 44N RANGE 1W SECTION 22

IF CITY OR TOWN, STREET ADDRESS 337 Stafford Street

7. CITY OR TOWN IF RURAL, VICINITY Washington

8. DESCRIPTION OF LOCATION



9. COORDINATES UTM

LAT

LONG

10. SITE ( ) STRUCTURE ( )
BUILDING (X) OBJECT ( )

11. ON NATIONAL REGISTER? YES ( ) NO (X)

12. IS IT ELIGIBLE? YES (X) NO ( )

13. PART OF ESTAB. HIST. DISTRICT? YES ( ) NO (X)

14. DISTRICT POTENTIAL? YES (X) NO ( )

15. NAME OF ESTABLISHED DISTRICT

16. THEMATIC CATEGORY

17. DATE(S) OR PERIOD ca. 1905

18. STYLE OR DESIGN gabled ell 67

19. ARCHITECT OR ENGINEER

20. CONTRACTOR OR BUILDER

21. ORIGINAL USE, IF APPARENT dwelling OH

22. PRESENT USE dwelling

23. OWNERSHIP PUBLIC ( ) PRIVATE (X)

24. OWNER'S NAME AND ADDRESS IF KNOWN

25. OPEN TO PUBLIC? YES ( ) NO (X)

26. LOCAL CONTACT PERSON OR ORGANIZATION

27. OTHER SURVEYS IN WHICH INCLUDED

28. NO. OF STORIES 2

29. BASEMENT? YES (X) NO ( )

30. FOUNDATION MATERIAL stone

31. WALL CONSTRUCTION wood frame

32. ROOF TYPE AND MATERIAL gable, asphalt

33. NO. OF BAYS FRONT 2 SIDE 2

34. WALL TREATMENT asbestos shingles

35. PLAN SHAPE T

36. CHANGES (EXPLAIN IN NO. 42) ADDITION ( ) ALTERED (X) MOVED ( )

37. CONDITION INTERIOR _____ EXTERIOR good

38. PRESERVATION UNDERWAY? YES ( ) NO (X)

39. ENDANGERED? BY WHAT? YES ( ) NO (X)

40. VISIBLE FROM PUBLIC ROAD? YES (X) NO ( )

41. DISTANCE FROM AND FRONTAGE ON ROAD

42. FURTHER DESCRIPTION OF IMPORTANT FEATURES

See continuation sheet.

PHOTO MUST BE PROVIDED

43. HISTORY AND SIGNIFICANCE

See continuation sheet.

44. DESCRIPTION OF ENVIRONMENT AND OUTBUILDINGS

House is located in an urban neighborhood. There are no outbuildings.

45. SOURCES OF INFORMATION

1926 Sanborn, 1916 Sanborn, 1915 Water Works Improvements Map, 1919 Atlas

46. PREPARED BY Betz/Thomason

47. ORGANIZATION Thomason & Assoc.

48. DATE 6/29/91

49. REVISION DATE(S)

RETURN THIS FORM WHEN COMPLETED TO: OFFICE OF HISTORIC PRESERVATION
P.O. BOX 176
JEFFERSON CITY, MISSOURI 65102
PH. 314-751-5365

IF ADDITIONAL SPACE IS NEEDED, ATTACH SEPARATE SHEET(S) TO THIS FORM

1. NO. 742

2. COUNTY Franklin

4. PRESENT LOCAL NAME(S) OR DESIGNATION(S)

5. OTHER NAME(S)

6. TOWNSHIP 44N

RANGE 1W

SECTION 22

Sketch map of location Site No. _____

Section _____ Township _____ Range _____

Indicate the chief topographical features, such as streams and elevations. Also indicate houses and roads. Indicate the site location by enclosing the site area with dotted line. Note scale of map and portion of section included in sketch map. Include drawings, photographs, etc. on additional pages.

Indicate part of section included in sketch map.



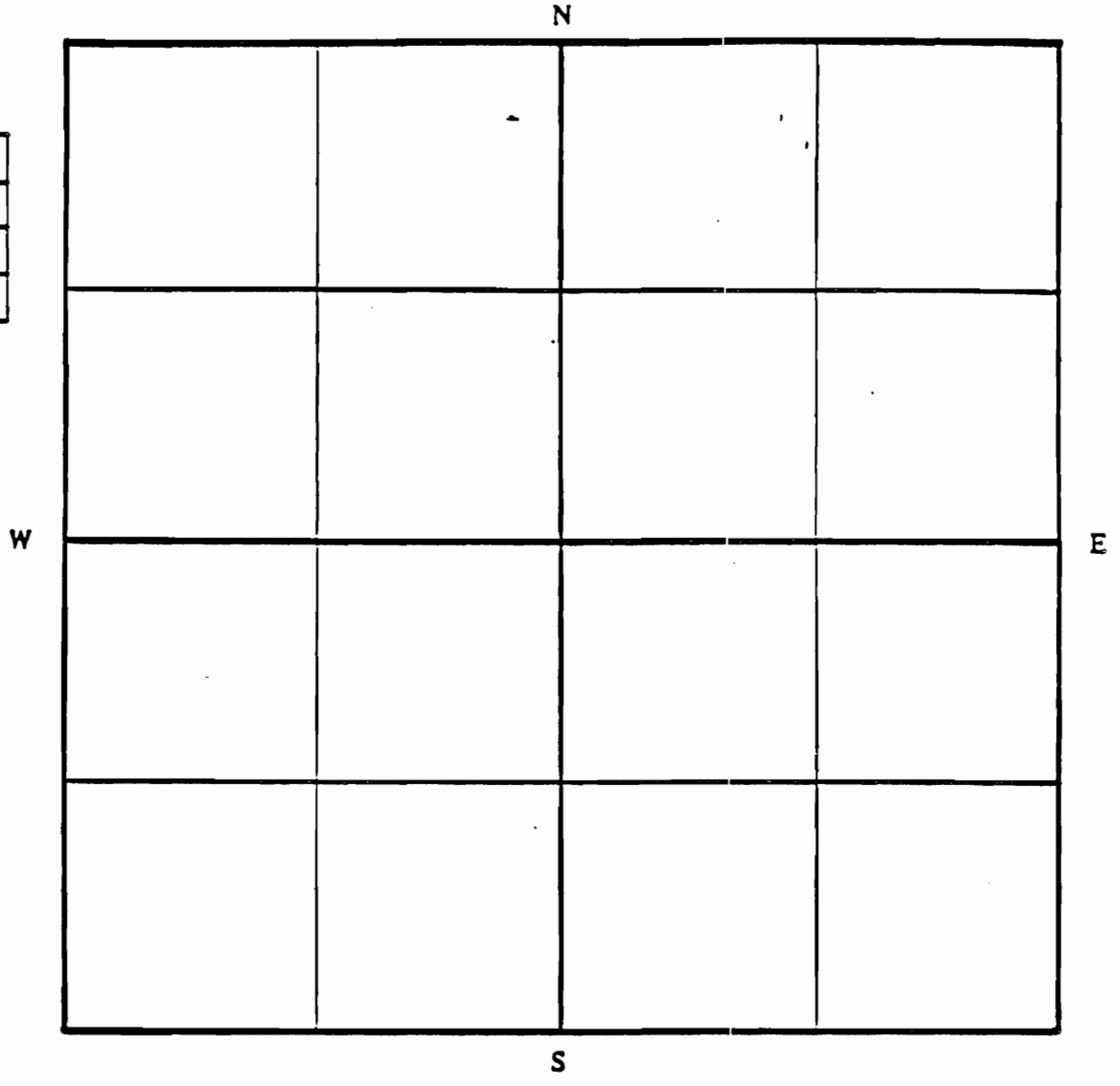

Notes:

THIS IS PROBABLY THE ONE MOST IMPORTANT PART OF THIS DATA FORM!

Please Attach **a copy of a topographic map with the site marked on it.**

42. The dwelling is a ca. 1905, 2-story wood frame gabled ell with a stone foundation, asbestos shingles exterior, and a gable roof of asphalt shingles. The front has 2 bays and the side has 2 bays. On the main facade is an other bay porch with a shed roof of asphalt shingles, original milled wood columns, eave brackets, and an open railing with square wood balusters. The main entrance has a single light glass and wood paneled door with a single light transom. The windows are 1/1 wood sash. There is an interior wall brick chimney.

43. This dwelling is part of the residential development around Stafford Street which began in the early 1800's when the street was the western edge of Washington. A 2-story wood frame dwelling is shown on this lot as 339 Stafford St. on the 1916 and 1926 Sanborn maps. This lot is not shown on the earlier Sanborn maps. A building is shown at this location on the 1915 Water Works Improvements Map. According to the atlas, it was owned in 1919 by C. F.



MISSOURI OFFICE OF HISTORIC PRESERVATION

ARCHITECTURAL/HISTORIC INVENTORY SURVEY FORM

FR-AS-003-538

1. NO. 812

2. COUNTY Franklin

3. LOCATION OF NEGATIVES

4. PRESENT LOCAL NAME(S) OR DESIGNATION(S)
Henry Nolte House, Edna Nolte House

5. OTHER NAME(S)

6. SPECIFIC LEGAL LOCATION
TOWNSHIP 44N RANGE 1W SECTION 22

IF CITY OR TOWN, STREET ADDRESS
338 Stafford St.

7. CITY OR TOWN IF RURAL, VICINITY
Washington

8. DESCRIPTION OF LOCATION

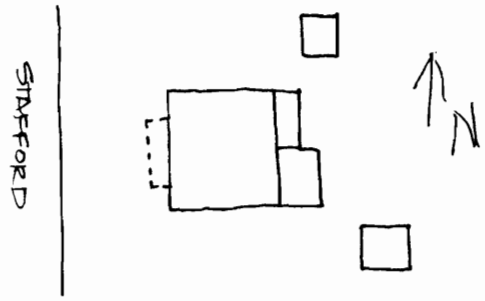

9. COORDINATES UTM
LAT
LONG

10. SITE ( ) STRUCTURE ( )
BUILDING (X) OBJECT ( )

11. ON NATIONAL REGISTER? YES ( ) NO (X)

12. IS IT ELIGIBLE? YES (X) NO ( )

13. PART OF ESTAB. HIST. DISTRICT? YES ( ) NO (X)

14. DISTRICT POTENTIAL? YES (X) NO ( )

15. NAME OF ESTABLISHED DISTRICT

16. THEMATIC CATEGORY

17. DATE(S) OR PERIOD
ca. 1900

18. STYLE OR DESIGN I 2

19. ARCHITECT OR ENGINEER

20. CONTRACTOR OR BUILDER 30

21. ORIGINAL USE, IF APPARENT
dwelling

22. PRESENT USE
dwelling CB

23. OWNERSHIP PUBLIC ( ) PRIVATE (X)

24. OWNER'S NAME AND ADDRESS IF KNOWN
Edna Nolte
338 Stafford St.

25. OPEN TO PUBLIC? YES ( ) NO (X)

26. LOCAL CONTACT PERSON OR ORGANIZATION

27. OTHER SURVEYS IN WHICH INCLUDED

28. NO. OF STORIES 1½ - 1

29. BASEMENT? YES (X) NO ( )

30. FOUNDATION MATERIAL
stone

31. WALL CONSTRUCTION
brick

32. ROOF TYPE AND MATERIAL
gable, metal SD

33. NO. OF BAYS FRONT 4 SIDE 3

34. WALL TREATMENT
brick

35. PLAN SHAPE rect.

36. CHANGES (EXPLAIN IN NO. 42) ADDITION (X) ALTERED ( ) MOVED ( )

37. CONDITION
INTERIOR
EXTERIOR good

38. PRESERVATION UNDERWAY? YES ( ) NO (X)

39. ENDANGERED? BY WHAT? YES ( ) NO (X)

40. VISIBLE FROM PUBLIC ROAD? YES (X) NO ( )

41. DISTANCE FROM AND FRONTAGE ON ROAD

42. FURTHER DESCRIPTION OF IMPORTANT FEATURES

See continuation sheet.

PHOTO MUST BE PROVIDED

43. HISTORY AND SIGNIFICANCE

See continuation sheet.

44. DESCRIPTION OF ENVIRONMENT AND OUTBUILDINGS
House is located in an urban neighborhood. At the rear are a wood frame, gable roof outbuilding and a wood frame, shed roof outbuilding.

45. SOURCES OF INFORMATION
1926 Sanborn, 1916 Sanborn, 1915 Water Works Improvements Map, 1919 Atlas, 1898 Atlas, 1869 Bird's Eye View, Owner

46. PREPARED BY
Betz/Thomason

47. ORGANIZATION
Thomason & Assoc.

48. DATE 8/8/91

49. REVISION DATE(S)

RETURN THIS FORM WHEN COMPLETED TO: OFFICE OF HISTORIC PRESERVATION
P.O. BOX 176
JEFFERSON CITY, MISSOURI 65102
PH. 314-751-5365

IF ADDITIONAL SPACE IS NEEDED, ATTACH SEPARATE SHEET(S) TO THIS FORM

1 NO. 812
2 COUNTY Franklin
4 PRESENT LOCAL NAME(S) OR DESIGNATION(S) Henry Nolte House, Edna Nolte House
5 OTHER NAME(S)
6 TOWNSHIP 44N
RANGE 1W
SECTION 22

Sketch map of location Site No. _____

Section _____ Township _____ Range _____

Indicate the chief topographical features, such as streams and elevations. Also indicate houses and roads. Indicate the site location by enclosing the site area with dotted line. Note scale of map and portion of section included in sketch map. Include drawings, photographs, etc. on additional pages.

Indicate part of section included in sketch map.

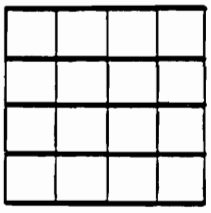

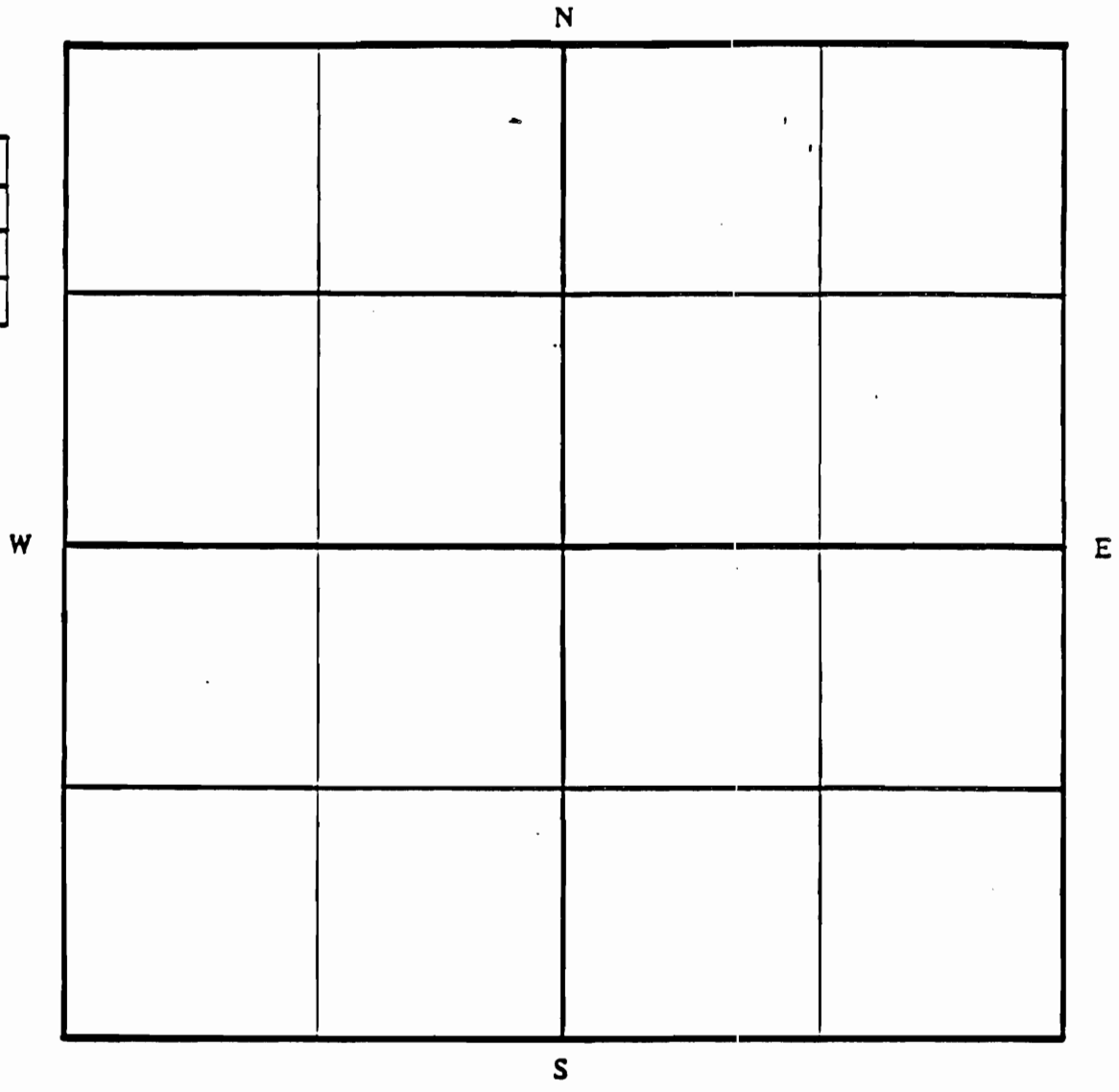

Notes:

THIS IS PROBABLY THE ONE MOST IMPORTANT PART OF THIS DATA FORM!

Please Attach **a copy of a topographic map with the site marked on it.**

42. The dwelling is a ca. 1900, 1 1/2-story brick double pen with a stone foundation and a gable roof of standing seam metal. The front has 4 bays and the side has 3 bays. On the main facade is a central bay porch with a hipped roof of standing seam metal and wrought iron posts and railing. The 2 main entrances have single light glass and wood doors with double light transoms set within segmental soldier course arches. The windows are vertical 2/2 wood sash with working wood shutters. A gable roof dormer is on the west. At the roof line is a corbelled brick cornice with dentils. On the east are a 1-story brick addition and a 1-story wood frame addition.

43. This dwelling is part of the residential development around Stafford Street which began in the early 1800's when the street was the western edge of Washington. A 1 1/2-story masonry dwelling with a 2-story wood frame stable attached to a 1-story wood frame outbuilding is shown on this lot on the 1916 and 1926 Sanborn maps. This lot is not shown on the earlier Sanborn maps. A building is shown at this location on the 1869 Bird's Eye View and on the 1915 Water Works Improvements Map. According to the atlases, it is part of the Brinker's estate. The original owner was Henry Nolte. His daughter, Edna Nolte, is the current owner.



MISSOURI OFFICE OF HISTORIC PRESERVATION

ARCHITECTURAL/HISTORIC INVENTORY SURVEY FORM

FR-AS-003-539

1. NO. 743

2. COUNTY Franklin

3. LOCATION OF NEGATIVES

4. PRESENT LOCAL NAME(S) OR DESIGNATION(S)

5. OTHER NAME(S)

6. SPECIFIC LEGAL LOCATION TOWNSHIP 44N RANGE 1W SECTION 22

IF CITY OR TOWN, STREET ADDRESS 341 Stafford Street

7. CITY OR TOWN IF RURAL, VICINITY Washington

8. DESCRIPTION OF LOCATION

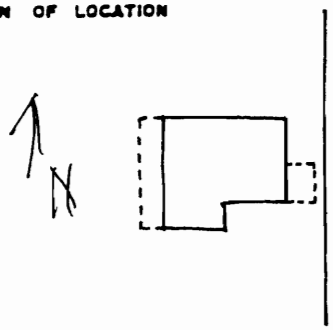

9. COORDINATES UTM
LAT
LONG

10. SITE ( ) STRUCTURE ( )
BUILDING (X) OBJECT ( )

11. ON NATIONAL REGISTER? YES ( ) NO (X)

12. IS IT ELIGIBLE? YES (X) NO ( )

13. PART OF ESTAB. HIST. DISTRICT? YES ( ) NO (X)

14. DISTRICT POTENTIAL? YES (X) NO ( )

15. NAME OF ESTABLISHED DISTRICT

16. THEMATIC CATEGORY

17. DATE(S) OR PERIOD ca. 1915

18. STYLE OR DESIGN open gable I

19. ARCHITECT OR ENGINEER

20. CONTRACTOR OR BUILDER

21. ORIGINAL USE, IF APPARENT dwelling OB

22. PRESENT USE dwelling

23. OWNERSHIP PUBLIC ( ) PRIVATE (X)

24. OWNER'S NAME AND ADDRESS IF KNOWN

25. OPEN TO PUBLIC? YES ( ) NO (X)

26. LOCAL CONTACT PERSON OR ORGANIZATION

27. OTHER SURVEYS IN WHICH INCLUDED

28. NO. OF STORIES 1½-I

29. BASEMENT? YES ( ) NO (X)

30. FOUNDATION MATERIAL concrete

31. WALL CONSTRUCTION wood frame

32. ROOF TYPE AND MATERIAL gable, asphalt SD

33. NO. OF BAYS FRONT 4 SIDE 2

34. WALL TREATMENT asbestos shingles

35. PLAN SHAPE asymmetric

36. CHANGES (EXPLAIN IN NO. 42) ADDITION ( ) ALTERED (X) MOVED ( )

37. CONDITION INTERIOR _____ EXTERIOR good

38. PRESERVATION UNDERWAY? YES ( ) NO (X)

39. ENDANGERED? BY WHAT? YES ( ) NO (X)

40. VISIBLE FROM PUBLIC ROAD? YES (X) NO ( )

41. DISTANCE FROM AND FRONTAGE ON ROAD

42. FURTHER DESCRIPTION OF IMPORTANT FEATURES

See continuation sheet.

PHOTO MUST BE PROVIDED

43. HISTORY AND SIGNIFICANCE

See continuation sheet.

44. DESCRIPTION OF ENVIRONMENT AND OUTBUILDINGS

House is located in an urban neighborhood. There are no outbuildings.

45. SOURCES OF INFORMATION

1926 Sanborn, 1916 Sanborn, 1915 Water Works Improvements Map, 1919 Atlas

46. PREPARED BY Betz/Thomason

47. ORGANIZATION Thomason & Assoc.

48. DATE 6/29/91

49. REVISION DATE(S)

RETURN THIS FORM WHEN COMPLETED TO: OFFICE OF HISTORIC PRESERVATION
P.O. BOX 176
JEFFERSON CITY, MISSOURI 65102
PH. 314-751-5365

IF ADDITIONAL SPACE IS NEEDED, ATTACH SEPARATE SHEET(S) TO THIS FORM

1. NO. 743
2. COUNTY Franklin
3. PRESENT LOCAL NAME(S) OR DESIGNATION(S)
5. OTHER NAME(S)
6. TOWNSHIP 44N
RANGE 1W
SECTION 22

Sketch map of location Site No. _____

Section _____ Township _____ Range _____

Indicate the chief topographical features, such as streams and elevations. Also indicate houses and roads. Indicate the site location by enclosing the site area with dotted line. Note scale of map and portion of section included in sketch map. Include drawings, photographs, etc. on additional pages.

Indicate part of section included in sketch map.



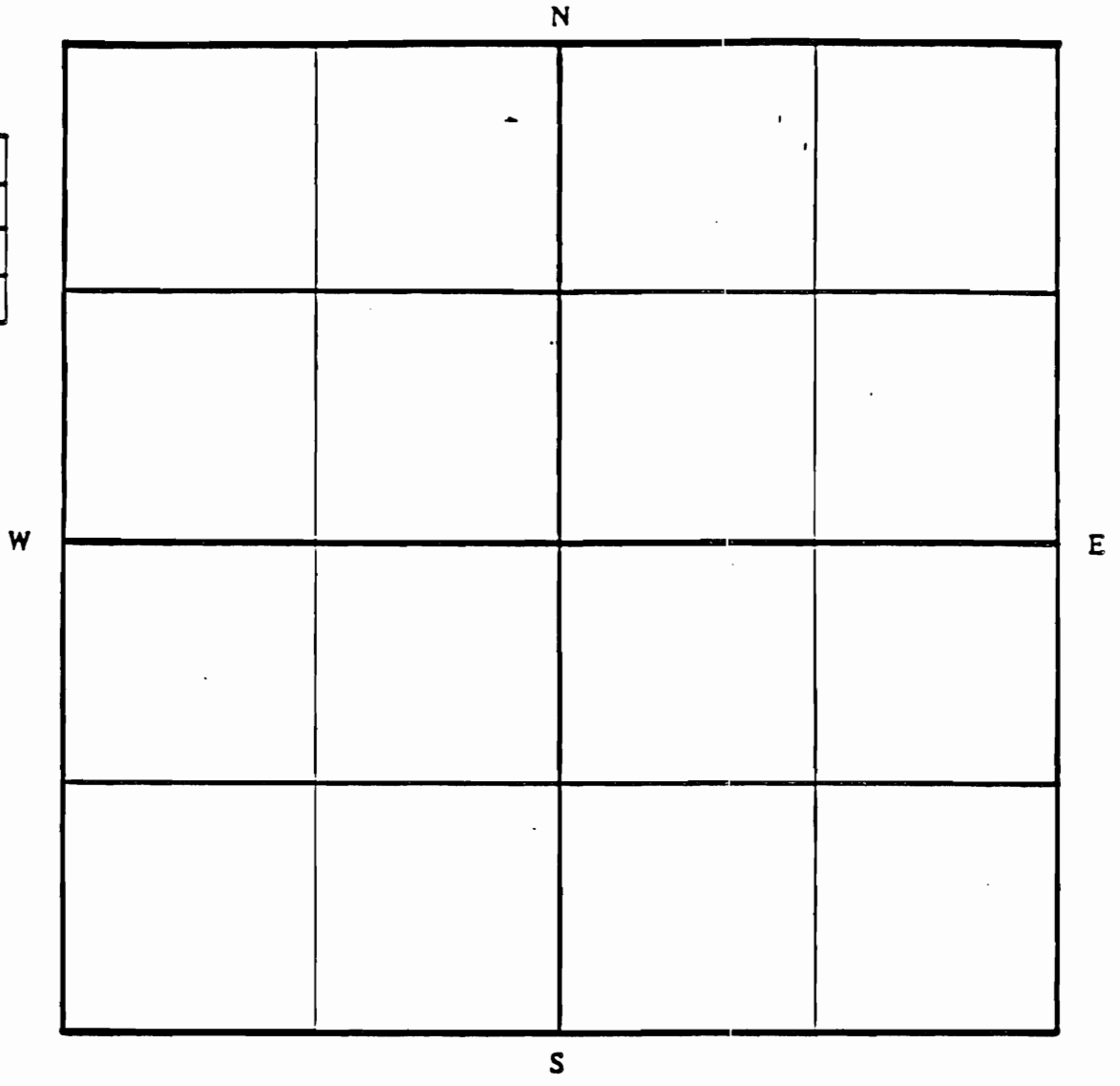

Notes:

THIS IS PROBABLY THE ONE MOST IMPORTANT PART OF THIS DATA FORM!

Please Attach **a copy of a topographic map with the site marked on it.**

42. The dwelling is a ca. 1915, 1 1/2-story wood frame open gable with a concrete foundation, asbestos shingles exterior, and a gable roof of asphalt shingles. The front has 4 bays and the side has 2 bays. On the main facade is an other bay porch with a hipped roof of asphalt shingles and ca. 1970 wrought iron posts. The main entrance has a single light glass and wood door with a single light transom. The windows are 1/1 rectangular wood sash. There is an interior wall brick chimney.

43. This dwelling is part of the residential development around Stafford Street which began in the early 1800's when the street was the western edge of Washington. A 1 1/2-story wood frame dwelling with a 1-story wood frame outbuilding is shown on this lot on the 1916 and 1926 Sanborn maps. This lot is not shown on the earlier Sanborn maps. A building is shown at this location on the 1915 Water Works Improvements Map. According to the atlases, it was owned in 1919 by J. C. M.





MISSOURI OFFICE OF HISTORIC PRESERVATION

ARCHITECTURAL/HISTORIC INVENTORY SURVEY FORM

FR-AS-003-54

1. NO. 744

2. COUNTY Franklin

3. LOCATION OF NEGATIVES

4. PRESENT LOCAL NAME(S) OR DESIGNATION(S)

5. OTHER NAME(S)

6. SPECIFIC LEGAL LOCATION TOWNSHIP 44N RANGE 1W SECTION 22

IF CITY OR TOWN, STREET ADDRESS 345 Stafford

7. CITY OR TOWN IF RURAL, VICINITY Washington

8. DESCRIPTION OF LOCATION

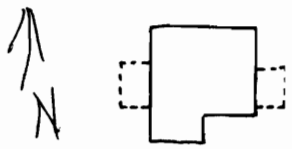

9. COORDINATES UTM
LAT
LONG

10. SITE ( ) STRUCTURE ( )
BUILDING (X) OBJECT ( )

11. ON NATIONAL REGISTER? YES ( ) NO (X)

12. IS IT ELIGIBLE? YES (X) NO ( )

13. PART OF ESTAB. HIST. DISTRICT? YES ( ) NO (X)

14. DISTRICT POTENTIAL? YES (X) NO ( )

15. NAME OF ESTABLISHED DISTRICT

16. THEMATIC CATEGORY

17. DATE(S) OR PERIOD ca. 1915

18. STYLE OR DESIGN open gable 49

19. ARCHITECT OR ENGINEER

20. CONTRACTOR OR BUILDER

21. ORIGINAL USE, IF APPARENT dwelling DB

22. PRESENT USE dwelling

23. OWNERSHIP PUBLIC ( ) PRIVATE (X)

24. OWNER'S NAME AND ADDRESS IF KNOWN

25. OPEN TO PUBLIC? YES ( ) NO (X)

26. LOCAL CONTACT PERSON OR ORGANIZATION

27. OTHER SURVEYS IN WHICH INCLUDED

28. NO. OF STORIES 1½

29. BASEMENT? YES (X) NO ( )

30. FOUNDATION MATERIAL concrete

31. WALL CONSTRUCTION wood frame

32. ROOF TYPE AND MATERIAL gable, asphalt GB

33. NO. OF BAYS FRONT 4 SIDE 2

34. WALL TREATMENT asbestos

35. PLAN SHAPE asymmetric

36. CHANGES (EXPLAIN IN NO. 42) ADDITION ( ) ALTERED (X) MOVED ( )

37. CONDITION INTERIOR _____ EXTERIOR good

38. PRESERVATION UNDERWAY? YES ( ) NO (X)

39. ENDANGERED? BY WHAT? YES ( ) NO (X)

40. VISIBLE FROM PUBLIC ROAD? YES (X) NO ( )

41. DISTANCE FROM AND FRONTAGE ON ROAD

42. FURTHER DESCRIPTION OF IMPORTANT FEATURES

See continuation sheet.

PHOTO MUST BE PROVIDED

43. HISTORY AND SIGNIFICANCE

See continuation sheet.

44. DESCRIPTION OF ENVIRONMENT AND OUTBUILDINGS

House is located in an urban neighborhood. There are no outbuildings.

45. SOURCES OF INFORMATION

1926 Sanborn, 1916 Sanborn, 1915 Water Works Improvements Map, 1919 Atlas

46. PREPARED BY Betz/Thomason

47. ORGANIZATION Thomason & Assoc.

48. DATE 6/29/91

49. REVISION DATE(S)

RETURN THIS FORM WHEN COMPLETED TO: OFFICE OF HISTORIC PRESERVATION
P.O. BOX 176
JEFFERSON CITY, MISSOURI 65102
PH. 314-751-5365

IF ADDITIONAL SPACE IS NEEDED, ATTACH SEPARATE SHEET(S) TO THIS FORM

1. NO. 744
2. COUNTY Franklin
3. PRESENT LOCAL NAME(S) OR DESIGNATION(S)
4. OTHER NAME(S)
5. TOWNSHIP 44N
6. RANGE 1W
7. SECTION 22

Sketch map of location Site No. _____

Section _____ Township _____ Range _____

Indicate the chief topographical features, such as streams and elevations. Also indicate houses and roads. Indicate the site location by enclosing the site area with dotted line. Note scale of map and portion of section included in sketch map. Include drawings, photographs, etc. on additional pages.

Indicate part of section included in sketch map.



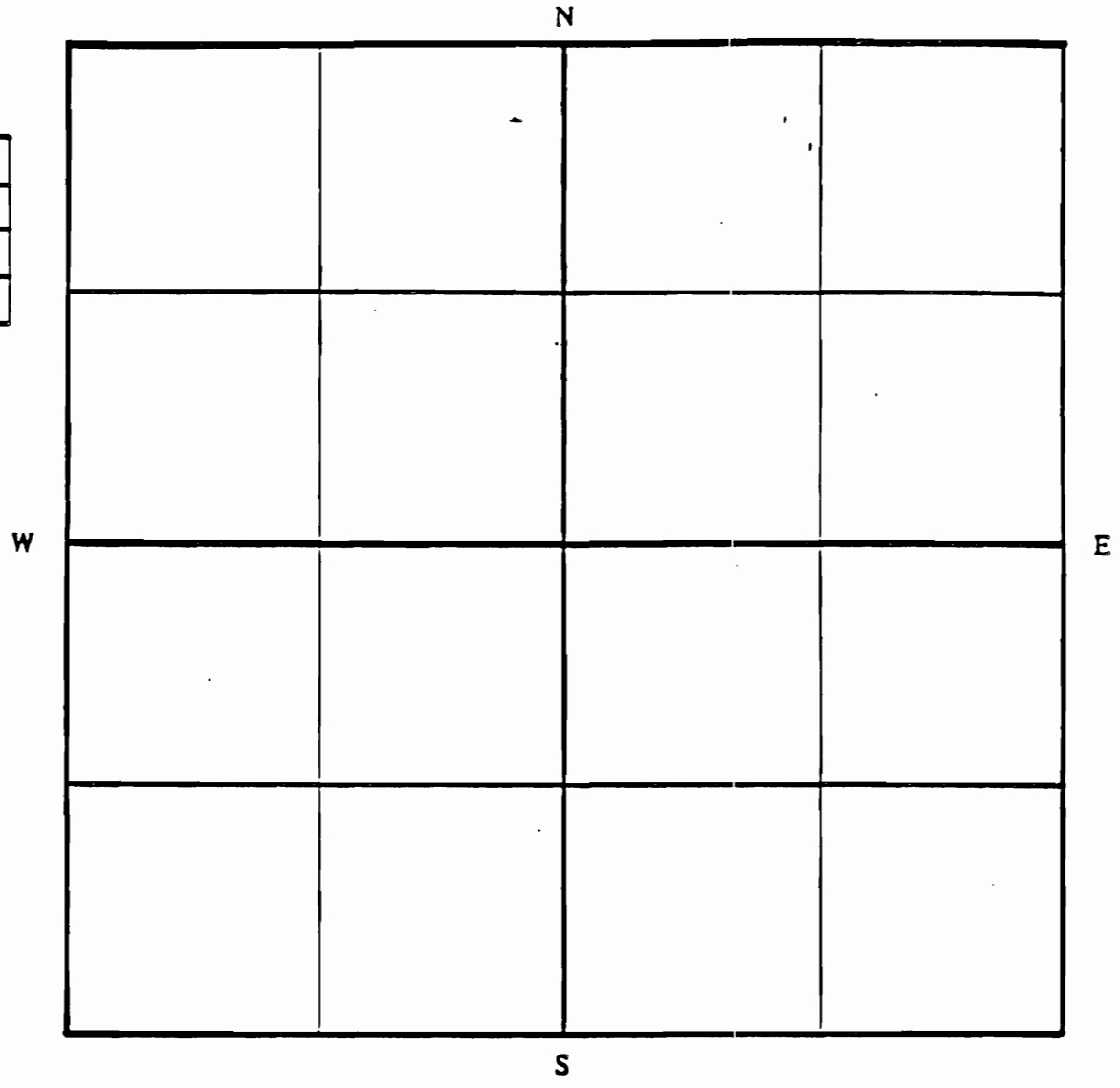

Notes:

THIS IS PROBABLY THE ONE MOST IMPORTANT PART OF THIS DATA FORM!

Please Attach **a copy of a topographic map with the site marked on it.**

42. The dwelling is a ca. 1915, 1 1/2-story wood frame open gable with a concrete foundation, asbestos shingles exterior, and a gable roof of asphalt shingles. The front has 4 bays and the side has 2 bays. On the main facade is an other bay porch with a hipped roof of asphalt shingles and ca. 1970 wrought iron posts. The two entrances on the main facade have ca. 1960 glass and wood doors. The windows are 1/1 rectangular wood sash. There is an interior wall brick chimney.

43. This dwelling is part of the residential development around Stafford Street which began in the early 1800's when the street was the western edge of Washington. A 1 1/2-story wood frame dwelling with a 1-story wood frame garage and a 1-story wood frame outbuilding is shown on this lot on the 1926 Sanborn map. Just the dwelling is shown on the 1916 Sanborn map. This lot is not shown on the earlier Sanborn maps. A building is shown at this location on the 1915 Water Works Improvements Map. According to the atlas, it was owned in 1919 by H. S.



MISSOURI OFFICE OF HISTORIC PRESERVATION

ARCHITECTURAL/HISTORIC INVENTORY SURVEY FORM

FR-05-003-542

1. NO. 811

2. COUNTY Franklin

3. LOCATION OF NEGATIVES

4. PRESENT LOCAL NAME(S) OR DESIGNATION(S)

5. OTHER NAME(S)

6. SPECIFIC LEGAL LOCATION TOWNSHIP 44N RANGE 1W SECTION 22

IF CITY OR TOWN, STREET ADDRESS 348 Stafford St.

7. CITY OR TOWN IF RURAL, VICINITY Washington

8. DESCRIPTION OF LOCATION

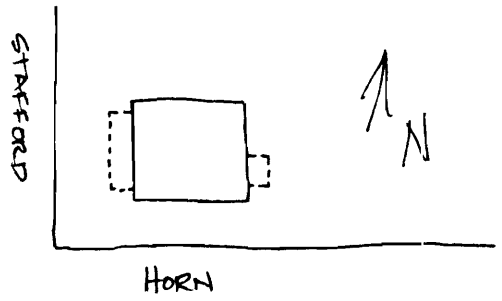

9. COORDINATES UTM

LAT

LONG

10. SITE ( ) STRUCTURE ( )
BUILDING (X) OBJECT ( )

11. ON NATIONAL REGISTER ? YES ( ) NO (X)

12. IS IT ELIGIBLE ? YES (X) NO ( )

13. PART OF ESTAB. HIST. DISTRICT ? YES ( ) NO (X)

14. DISTRICT POTENTIAL ? YES (X) NO ( )

15. NAME OF ESTABLISHED DISTRICT

16. THEMATIC CATEGORY

17. DATE(S) OR PERIOD ca. 1890

18. STYLE OR DESIGN open gable

19. ARCHITECT OR ENGINEER

20. CONTRACTOR OR BUILDER

21. ORIGINAL USE, IF APPARENT dwelling TQ

22. PRESENT USE dwelling

23. OWNERSHIP PUBLIC ( ) PRIVATE (X)

24. OWNER'S NAME AND ADDRESS IF KNOWN

25. OPEN TO PUBLIC ? YES ( ) NO (X)

26. LOCAL CONTACT PERSON OR ORGANIZATION

27. OTHER SURVEYS IN WHICH INCLUDED

28. NO. OF STORIES 1½

29. BASEMENT ? YES (X) NO ( )

30. FOUNDATION MATERIAL stone

31. WALL CONSTRUCTION brick

32. ROOF TYPE AND MATERIAL gable, metal DR

33. NO. OF BAYS FRONT 3 SIDE 2

34. WALL TREATMENT brick

35. PLAN SHAPE rect.

36. CHANGES (EXPLAIN IN NO. 42) ADDITION (X) ALTERED ( ) MOVED ( )

37. CONDITION INTERIOR _____ EXTERIOR good

38. PRESERVATION UNDERWAY ? YES ( ) NO (X)

39. ENDANGERED ? BY WHAT ? YES ( ) NO (X)

40. VISIBLE FROM PUBLIC ROAD ? YES (X) NO ( )

41. DISTANCE FROM AND FRONTAGE ON ROAD

42. FURTHER DESCRIPTION OF IMPORTANT FEATURES

See continuation sheet.

PHOTO MUST BE PROVIDED

43. HISTORY AND SIGNIFICANCE

See continuation sheet.

44. DESCRIPTION OF ENVIRONMENT AND OUTBUILDINGS

House is located on a corner lot in an urban neighborhood. There are no outbuildings.

45. SOURCES OF INFORMATION

1926 Sanborn, 1916 Sanborn, 1915 Water Works Improvements Map, 1919 Atals, 1898 Atlas, 1869 Bird's Eye View

46. PREPARED BY Betz/Thomason

47. ORGANIZATION Thomason & Assoc.

48. DATE 8/8/91

49. REVISION DATE(S)

RETURN THIS FORM WHEN COMPLETED TO: OFFICE OF HISTORIC PRESERVATION
P.O. BOX 176
JEFFERSON CITY, MISSOURI 65102
PH. 314-751-5365

IF ADDITIONAL SPACE IS NEEDED, ATTACH SEPARATE SHEET(S) TO THIS FORM

1 NO. 811
2 COUNTY Franklin
3 LOCATION OF NEGATIVES
4. PRESENT LOCAL NAME(S) OR DESIGNATION(S)
5. OTHER NAME(S)
6. TOWNSHIP 44N
RANGE 1W
SECTION 22

Sketch map of location Site No. _____

Section _____ Township _____ Range _____

Indicate the chief topographical features, such as streams and elevations. Also indicate houses and roads. Indicate the site location by enclosing the site area with dotted line. Note scale of map and portion of section included in sketch map. Include drawings, photographs, etc. on additional pages.

Indicate part of section included in sketch map.

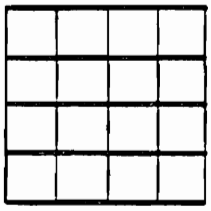

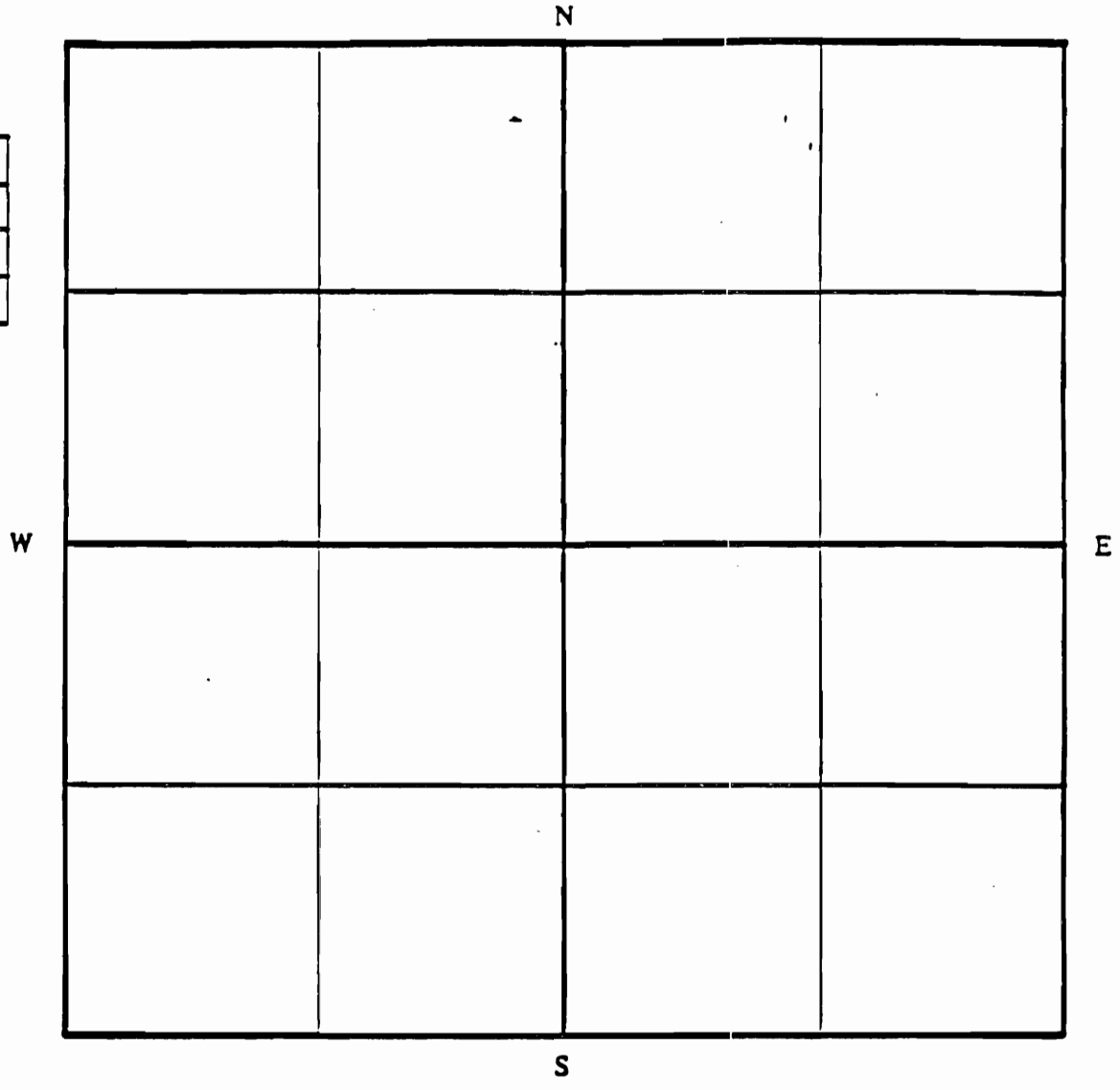

Notes:

THIS IS PROBABLY THE ONE MOST IMPORTANT PART OF THIS DATA FORM!

Please Attach **a copy of a topographic map with the site marked on it.**

42. The dwelling is a ca. 1860, 1 1/2-story brick open gable with a stone foundation and and a gable roof of standing seam metal. The front has 3 bays and the side has 2 bays. On the main facade is a 3/4 porch with a hipped roof of standing seam metal and wrought iron posts and railing. The main entrance has a single light glass and wood door in a segmental arch of 2-course header brick. The windows are 1/1 wood sash set within segmental arches of 2-course header brick. Two shed roof dormers with 1 window and metal siding are on the south and north. There are interior wall brick chimneys on the south and north. A shed roof porch with round metal posts is on the east. On the west is a 1 1/2-story brick addition.

43. This dwelling is part of the residential development around Stafford Street which began in the early 1800's when the street was the western edge of Washington. A 1 1/2-story masonry dwelling with a 1-story wood frame outbuilding is shown on this lot on the 1926 Sanborn map. The western section is not shown on the 1916 Sanborn map. This lot is not shown on the earlier Sanborn maps. A building is shown at this location on the 1869 Bird's Eye View and on the 1915 Water Works Improvements Map. According to the atlases, it was owned in 1898 by W. B. and in 1919 by H. Kampor.



MISSOURI OFFICE OF HISTORIC PRESERVATION

ARCHITECTURAL/HISTORIC INVENTORY SURVEY FORM

FR-AS-003-543

1. NO. 745

2. COUNTY Franklin

3. LOCATION OF NEGATIVES

4. PRESENT LOCAL NAME(S) OR DESIGNATION(S)

5. OTHER NAME(S)

6. SPECIFIC LEGAL LOCATION TOWNSHIP 44N RANGE 1W SECTION 22

IF CITY OR TOWN, STREET ADDRESS 349 Stafford Street

7. CITY OR TOWN IF RURAL, VICINITY Washington

8. DESCRIPTION OF LOCATION

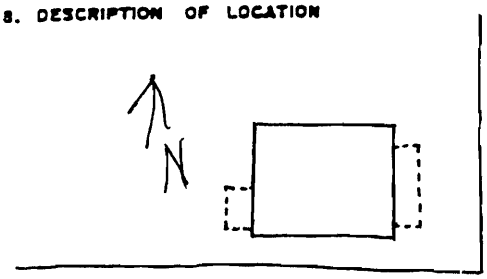

9. COORDINATES UTM

LAT

LONG

10. SITE ( ) STRUCTURE ( )
BUILDING (X) OBJECT ( )

11. ON NATIONAL REGISTER ? YES ( ) NO (X)

12. IS IT ELIGIBLE ? YES (X) NO ( )

13. PART OF ESTAB. HIST. DISTRICT ? YES ( ) NO (X)

14. DISTRICT POTENTIAL ? YES (X) NO ( )

15. NAME OF ESTABLISHED DISTRICT

16. THEMATIC CATEGORY

17. DATE(S) OR PERIOD ca. 1920

18. STYLE OR DESIGN open gable I 8

19. ARCHITECT OR ENGINEER

20. CONTRACTOR OR BUILDER

21. ORIGINAL USE, IF APPARENT dwelling TQ

22. PRESENT USE dwelling

23. OWNERSHIP PUBLIC ( ) PRIVATE (X)

24. OWNER'S NAME AND ADDRESS IF KNOWN

25. OPEN TO PUBLIC ? YES ( ) NO (X)

26. LOCAL CONTACT PERSON OR ORGANIZATION

27. OTHER SURVEYS IN WHICH INCLUDED

28. NO. OF STORIES 1½

29. BASEMENT ? YES (X) NO ( )

30. FOUNDATION MATERIAL concrete

31. WALL CONSTRUCTION wood frame

32. ROOF TYPE AND MATERIAL gable, asphalt

33. NO. OF BAYS FRONT 3 SIDE 3

34. WALL TREATMENT asbestos shingles

35. PLAN SHAPE rect.

36. CHANGES (EXPLAIN IN NO. 42) ADDITION ( ) ALTERED (X) MOVED ( )

37. CONDITION INTERIOR _____ EXTERIOR good

38. PRESERVATION UNDERWAY ? YES ( ) NO (X)

39. ENDANGERED ? BY WHAT ? YES ( ) NO (X)

40. VISIBLE FROM PUBLIC ROAD ? YES (X) NO ( )

41. DISTANCE FROM AND FRONTAGE ON ROAD

42. FURTHER DESCRIPTION OF IMPORTANT FEATURES

See continuation sheet.

PHOTO MUST BE PROVIDED

43. HISTORY AND SIGNIFICANCE

See continuation sheet.

44. DESCRIPTION OF ENVIRONMENT AND OUTBUILDINGS

House is located in an urban neighborhood. There are no outbuildings.

45. SOURCES OF INFORMATION

1926 Sanborn, 1916 Sanborn, 1919 Atlas

46. PREPARED BY Betz/Thomason

47. ORGANIZATION Thomason & Assoc.

48. DATE 6/29/91

49. REVISION DATE(S)

RETURN THIS FORM WHEN COMPLETED TO: OFFICE OF HISTORIC PRESERVATION
P.O. BOX 176
JEFFERSON CITY, MISSOURI 65102
PH. 314-751-5365

IF ADDITIONAL SPACE IS NEEDED, ATTACH SEPARATE SHEET(S) TO THIS FORM

1 NO. 745 | 2 COUNTY Franklin | 4 PRESENT LOCAL NAME(S) OR DESIGNATION(S) | 5 OTHER NAME(S) | 6 TOWNSHIP 44N | RANGE 1W | SECTION 22

Sketch map of location Site No. _____

Section _____ Township _____ Range _____

Indicate the chief topographical features, such as streams and elevations. Also indicate houses and roads. Indicate the site location by enclosing the site area with dotted line. Note scale of map and portion of section included in sketch map. Include drawings, photographs, etc. on additional pages.

Indicate part of section included in sketch map.



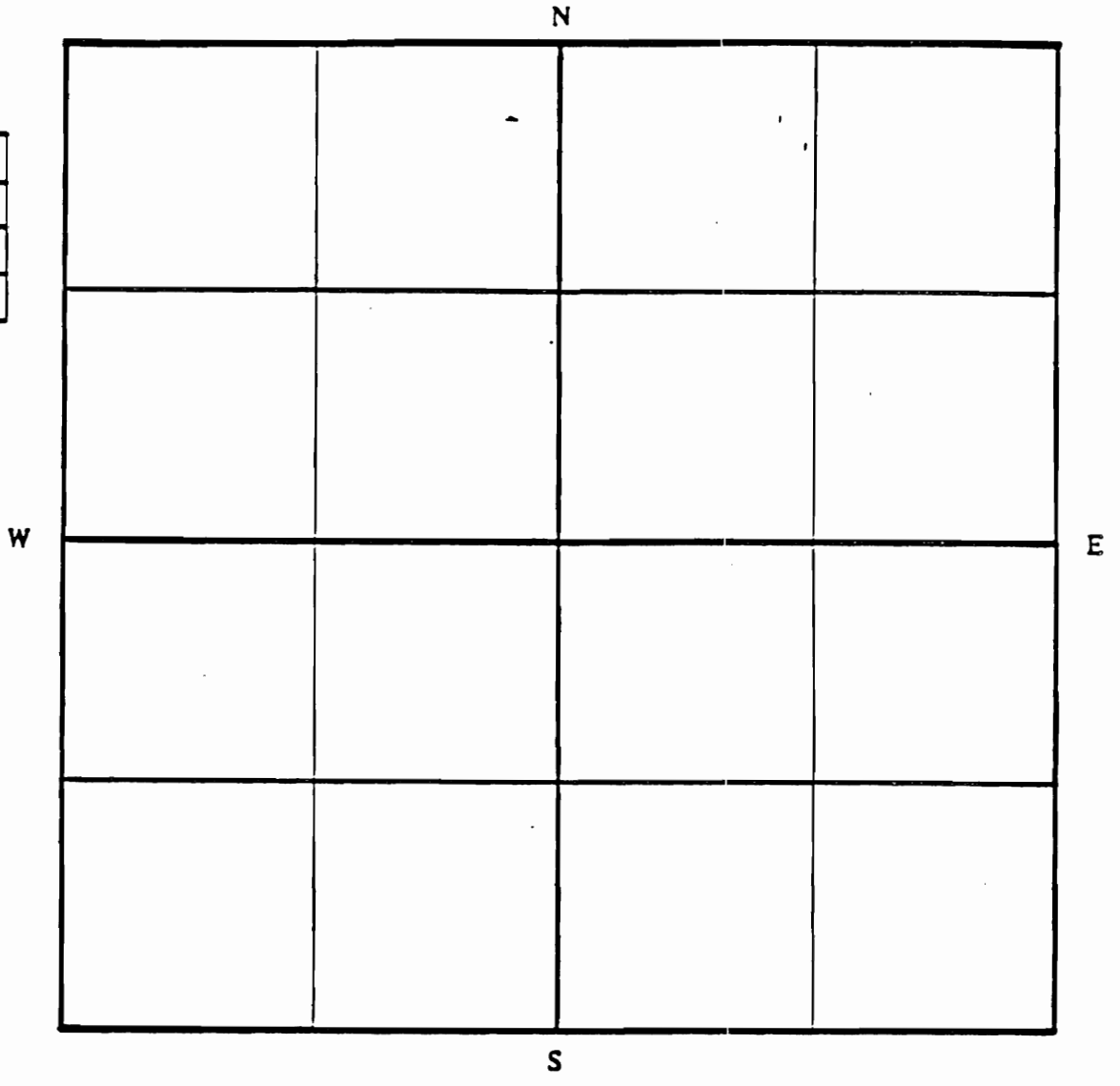

Notes:

THIS IS PROBABLY THE ONE MOST IMPORTANT PART OF THIS DATA FORM!

Please Attach **a copy of a topographic map with the site marked on it.**

42. The dwelling is a ca. 1920, 1 1/2-story wood frame open gable with a concrete foundation, asbestos shingles exterior, and a gable roof of asphalt shingles. The front has 3 bays and the side has 3 bays. On the main facade is a 3/4 porch with a hipped roof of asphalt shingles and ca. 1970 wrought iron posts. The main entrance has an original multi-light glass and wood door. The windows are 1/1 rectangular wood sash. Shed roof dormers with 2 windows are on the south and north. There is an interior wall brick chimney.

43. This dwelling is part of the residential development around Stafford Street which began in the early 1800's when the street was the western edge of Washington. A 1 1/2-story wood frame dwelling is shown on this lot as 347 Stafford St. on the 1926 Sanborn map. Nothing is shown on this lot on the 1916 Sanborn map. This lot is not shown on the earlier Sanborn maps.



MISSOURI OFFICE OF HISTORIC PRESERVATION

ARCHITECTURAL/HISTORIC INVENTORY SURVEY FORM

FR-AS-003-544

1. NO. 809

2. COUNTY Franklin

3. LOCATION OF NEGATIVES

4. PRESENT LOCAL NAME(S) OR DESIGNATION(S)

5. OTHER NAME(S)

6. SPECIFIC LEGAL LOCATION TOWNSHIP 44N RANGE 1W SECTION 22
IF CITY OR TOWN, STREET ADDRESS 402 Stafford St.

7. CITY OR TOWN IF RURAL, VICINITY Washington

8. DESCRIPTION OF LOCATION

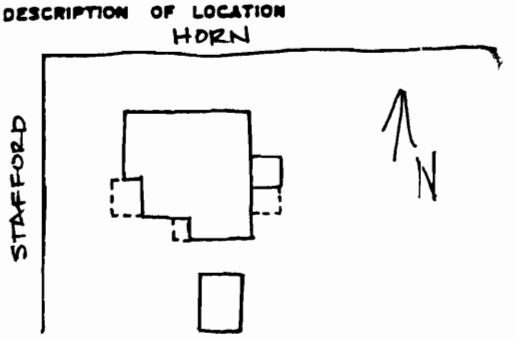

9. COORDINATES UTM
LAT
LONG

10. SITE ( ) STRUCTURE ( )
BUILDING (X) OBJECT ( )

11. ON NATIONAL REGISTER ? YES ( ) NO (X)

12. IS IT ELIGIBLE? YES (X) NO ( )

13. PART OF ESTAB. HIST. DISTRICT ? YES ( ) NO (X)

14. DISTRICT POTENTIAL? YES (X) NO ( )

15. NAME OF ESTABLISHED DISTRICT

16. THEMATIC CATEGORY

17. DATE(S) OR PERIOD ca. 1915

18. STYLE OR DESIGN Gable Front/Wing 07

19. ARCHITECT OR ENGINEER

20. CONTRACTOR OR BUILDER

21. ORIGINAL USE, IF APPARENT dwelling

22. PRESENT USE dwelling OB Si

23. OWNERSHIP PUBLIC ( ) PRIVATE (X)

24. OWNER'S NAME AND ADDRESS IF KNOWN

25. OPEN TO PUBLIC? YES ( ) NO (X)

26. LOCAL CONTACT PERSON OR ORGANIZATION

27. OTHER SURVEYS IN WHICH INCLUDED

28. NO. OF STORIES 2 - 1

29. BASEMENT ? YES (X) NO ( )

30. FOUNDATION MATERIAL stone

31. WALL CONSTRUCTION wood frame

32. ROOF TYPE AND MATERIAL hipped, asphalt DR

33. NO. OF BAYS FRONT 3 SIDE 2

34. WALL TREATMENT vinyl siding 92

35. PLAN SHAPE irregular

36. CHANGES (EXPLAIN IN NO. 42) ADDITION (X) ALTERED (X) MOVED ( )

37. CONDITION INTERIOR _____ EXTERIOR good

38. PRESERVATION UNDERWAY ? YES ( ) NO (X)

39. ENDANGERED? BY WHAT ? YES ( ) NO (X)

40. VISIBLE FROM PUBLIC ROAD ? YES (X) NO ( )

41. DISTANCE FROM AND FRONTAGE ON ROAD

42. FURTHER DESCRIPTION OF IMPORTANT FEATURES

See continuation sheet.

PHOTO MUST BE PROVIDED

43. HISTORY AND SIGNIFICANCE

See continuation sheet.

44. DESCRIPTION OF ENVIRONMENT AND OUTBUILDINGS

House is located in an urban neighborhood. Adjacent is a double bay, wood frame gable roof garage.

45. SOURCES OF INFORMATION

1926 Sanborn, 1916 Sanborn, 1919 Atlas

46. PREPARED BY Betz/Thomason

47. ORGANIZATION Thomason & Assoc.

48. DATE 8/8/91

49. REVISION DATE(S)

RETURN THIS FORM WHEN COMPLETED TO: OFFICE OF HISTORIC PRESERVATION
P.O. BOX 176
JEFFERSON CITY, MISSOURI 65102
PH. 314-751-5365

IF ADDITIONAL SPACE IS NEEDED, ATTACH SEPARATE SHEET(S) TO THIS FORM

1. NO. 809
2. COUNTY Franklin
3. PRESENT LOCAL NAME(S) OR DESIGNATION(S)
4. OTHER NAME(S)
5. TOWNSHIP 44N
6. RANGE 1W
7. SECTION 22

Sketch map of location Site No. _____

Section _____ Township _____ Range _____

Indicate the chief topographical features, such as streams and elevations. Also indicate houses and roads. Indicate the site location by enclosing the site area with dotted line. Note scale of map and portion of section included in sketch map. Include drawings, photographs, etc. on additional pages.

Indicate part of section included in sketch map.



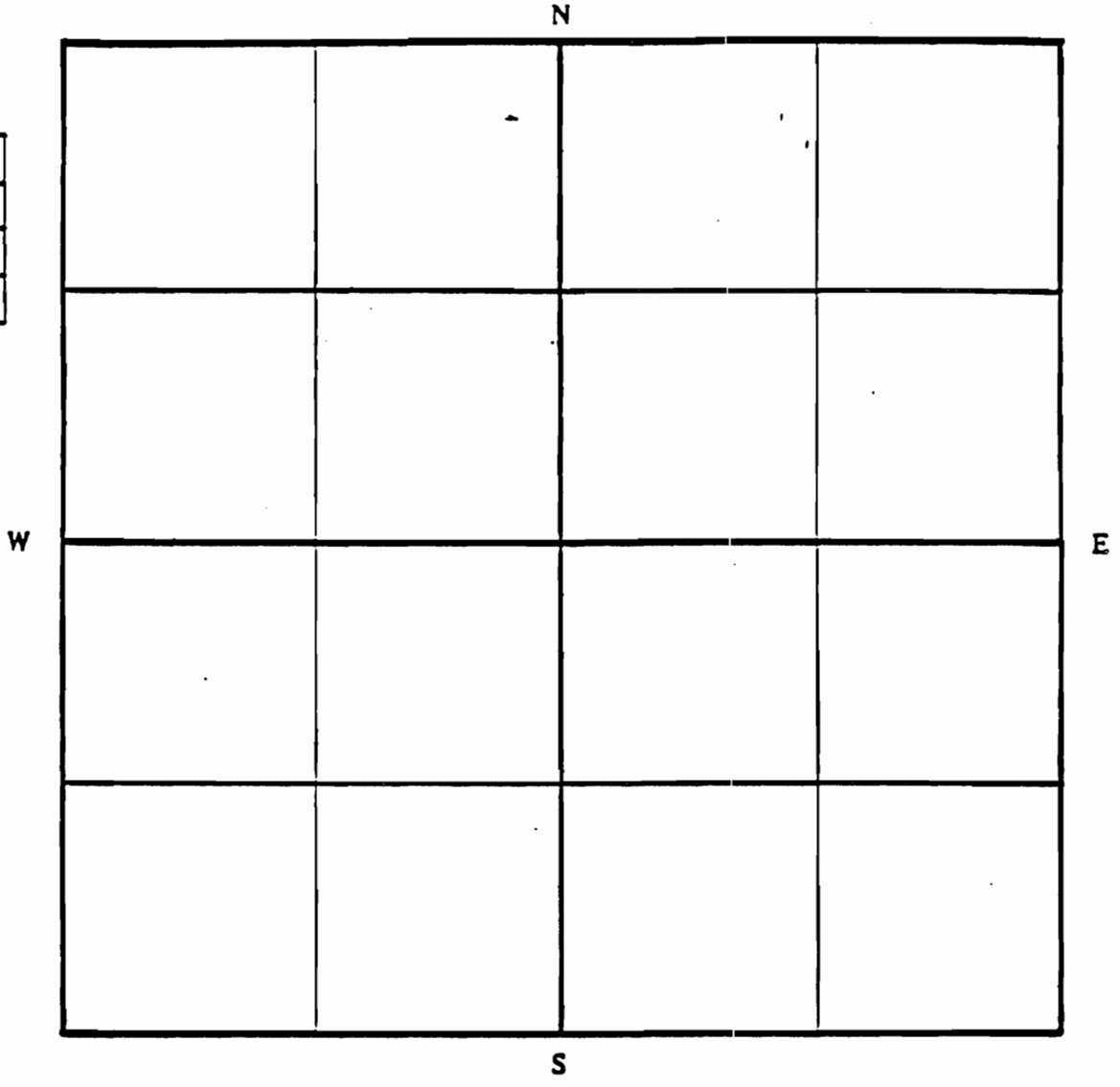

Notes:

THIS IS PROBABLY THE ONE MOST IMPORTANT PART OF THIS DATA FORM!

Please Attach **a copy of a topographic map with the site marked on it.**

42. The dwelling is a ca. 1915, 2-story wood frame American foursquare with a stone foundation, vinyl siding exterior, and a hipped roof of asphalt shingles. The front has 3 bays and the side has 2 bays. On the main facade is an other bay porch with a hipped roof of asphalt shingles and champferred wood columns and pilasters. A secondary porch on the south has similar features. The main entrance has a single light glass and wood milled door with an infilled transom. The windows are 1/1 wood sash. There is an interior wall brick chimney on the north. On the east is a 1-story wood frame addition with wood siding connected to a porch. Above them is a sun deck with an open railing of square wood balusters.

43. This dwelling is part of the residential development around Stafford Street which began in the early 1800's when the street was the western edge of Washington. A 2-story wood frame dwelling with a 1-story wood frame outbuilding is shown on this lot on the 1916 and 1926 Sanborn maps. This lot is not shown on the earlier Sanborn maps. It is part of the Stephenson's addition.



MISSOURI OFFICE OF HISTORIC PRESERVATION

ARCHITECTURAL/HISTORIC INVENTORY SURVEY FORM

FR-AS-003-545

1. NO. 791
2. COUNTY Franklin
3. LOCATION OF NEGATIVES
4. PRESENT LOCAL NAME(S) OR DESIGNATION(S)
5. OTHER NAME(S)

6. SPECIFIC LEGAL LOCATION TOWNSHIP 44N RANGE 1W SECTION 22
IF CITY OR TOWN, STREET ADDRESS 403 Stafford St.
7. CITY OR TOWN IF RURAL, VICINITY Washington
8. DESCRIPTION OF LOCATION

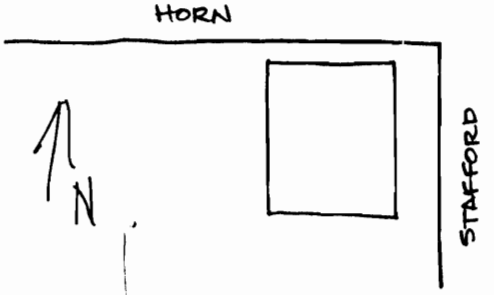

9. COORDINATES UTM
LAT
LONG
10. SITE ( ) STRUCTURE ( )
BUILDING (X) OBJECT ( )
11. ON NATIONAL REGISTER? YES ( ) NO (X)
12. IS IT ELIGIBLE? YES (X) NO ( )
13. PART OF ESTAB. HIST. DISTRICT? YES ( ) NO (X)
14. DISTRICT POTENTIAL? YES (X) NO ( )
15. NAME OF ESTABLISHED DISTRICT

16. THEMATIC CATEGORY
17. DATE(S) OR PERIOD ca. 1860
18. STYLE OR DESIGN central passage 00
19. ARCHITECT OR ENGINEER
20. CONTRACTOR OR BUILDER
21. ORIGINAL USE, IF APPARENT dwelling 30
22. PRESENT USE dwelling
23. OWNERSHIP PUBLIC ( ) PRIVATE (X)
24. OWNER'S NAME AND ADDRESS IF KNOWN
25. OPEN TO PUBLIC? YES ( ) NO (X)
26. LOCAL CONTACT PERSON OR ORGANIZATION
27. OTHER SURVEYS IN WHICH INCLUDED

28. NO. OF STORIES 1
29. BASEMENT? YES (X) NO ( )
30. FOUNDATION MATERIAL concrete
31. WALL CONSTRUCTION brick
32. ROOF TYPE AND MATERIAL gable, metal
33. NO. OF BAYS FRONT 5 SIDE 2
34. WALL TREATMENT 7-course 30
35. PLAN SHAPE rect.
36. CHANGES (EXPLAIN IN NO. 42) ADDITION ( ) ALTERED (X) MOVED ( )
37. CONDITION INTERIOR _____ EXTERIOR good
38. PRESERVATION UNDERWAY? YES ( ) NO (X)
39. ENDANGERED? BY WHAT? YES ( ) NO (X)
40. VISIBLE FROM PUBLIC ROAD? YES (X) NO ( )
41. DISTANCE FROM AND FRONTAGE ON ROAD

42. FURTHER DESCRIPTION OF IMPORTANT FEATURES

See continuation sheet.

PHOTO MUST BE PROVIDED

43. HISTORY AND SIGNIFICANCE

See continuation sheet.

44. DESCRIPTION OF ENVIRONMENT AND OUTBUILDINGS

House is located in a corner lot in an urban neighborhood. There are no outbuildings.

45. SOURCES OF INFORMATION

1926 Sanborn, 1916 Sanborn, 1915 Water Works Improvements Map, 1919 Atlas, 1898 Atlas, 1869 Bird's Eye View

46. PREPARED BY Betz/Thomason
47. ORGANIZATION Thomason & Assoc.
48. DATE 8/8/91
49. REVISION DATE(S)

RETURN THIS FORM WHEN COMPLETED TO: OFFICE OF HISTORIC PRESERVATION
P.O. BOX 176
JEFFERSON CITY, MISSOURI 65102
PH. 314-751-5365

IF ADDITIONAL SPACE IS NEEDED, ATTACH SEPARATE SHEET(S) TO THIS FORM

1. NO. 791
2. COUNTY Franklin
4. PRESENT LOCAL NAME(S) OR DESIGNATION(S)
5. OTHER NAME(S)
6. TOWNSHIP 44N
RANGE 1W
SECTION 22

Sketch map of location Site No. _____

Section _____ Township _____ Range _____

Indicate the chief topographical features, such as streams and elevations. Also indicate houses and roads. Indicate the site location by enclosing the site area with dotted line. Note scale of map and portion of section included in sketch map. Include drawings, photographs, etc. on additional pages.

Indicate part of section included in sketch map.



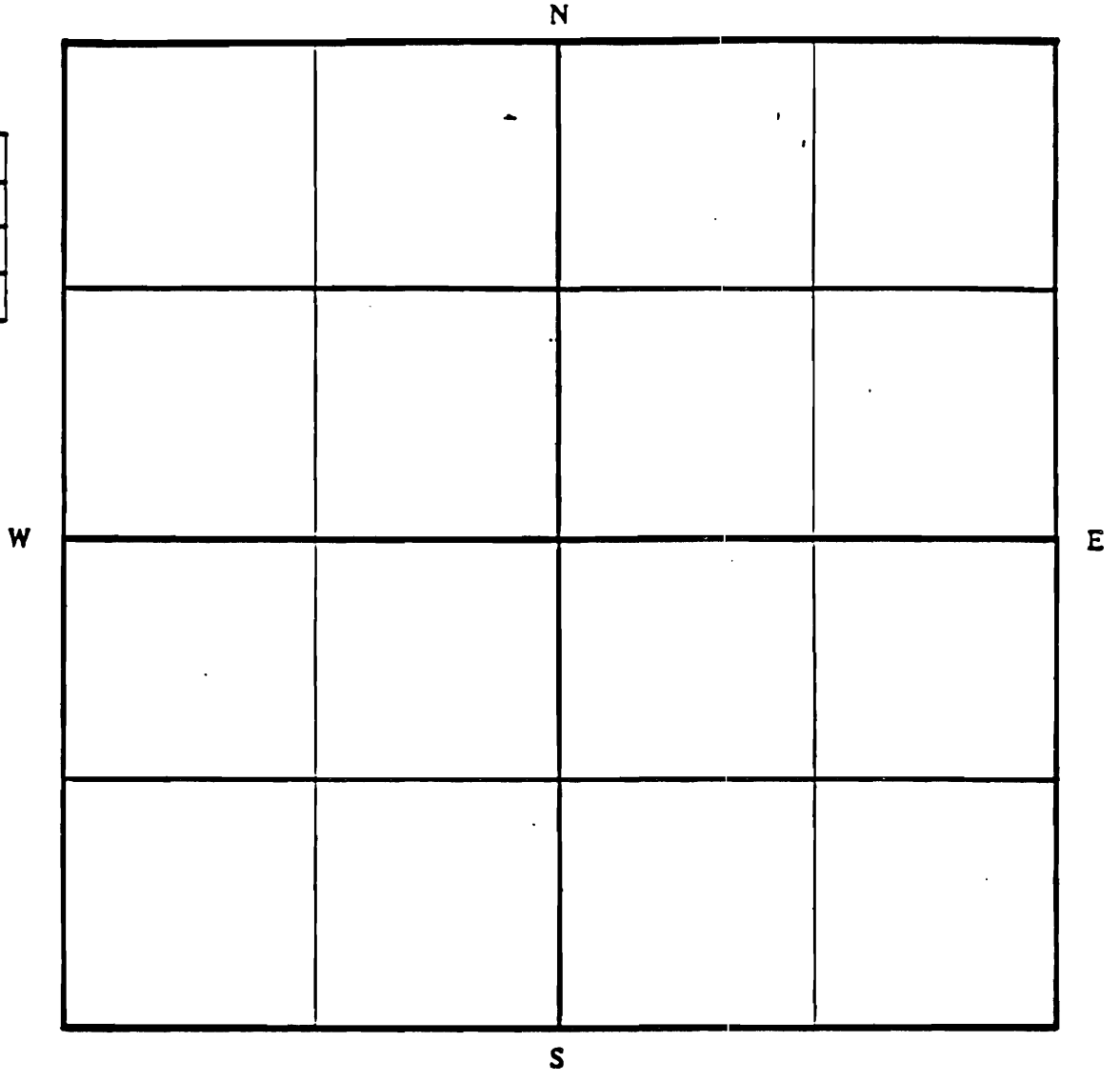

Notes:

THIS IS PROBABLY THE ONE MOST IMPORTANT PART OF THIS DATA FORM!

Please Attach **a copy of a topographic map with the site marked on it.**

42. The dwelling is a ca. 1860, 1-story brick central passage with a concrete foundation, 7-course common bond exterior, and a gable roof of standing seam metal. The front has 5 bays and the side has 2 bays. On the main facade is a concrete landing with wrought iron railing. The main entrance has a wood door with semicircular multi-light glass, multi-light sidelights, and a multi-light transom, all set within a segmental arch of soldier bricks. The windows are 6/6 wood sash set within segmental arches of soldier brick. The walkout basement has infilled windows. There are interior wall brick chimneys on the south and north. Also on the north is a newer exterior wall brick chimney.

43. This dwelling is part of the residential development around Stafford Street which began in the early 1800's when the street was the western edge of Washington. A 1 1/2-story masonry dwelling with a 1-story wood frame garage and a 1-story masonry outbuilding is shown on this lot on the 1916 and 1926 Sanborn maps. This lot is not shown on the earlier Sanborn maps. A building is shown at this location on the 1869 Bird's Eye View and on the 1915 Water Works Improvements Map. According to the atlases, it was owned in 1898 by W. Stoepeworth and in 1919 by Henry Kaun.


HORN
STAFFORD ST

MISSOURI OFFICE OF HISTORIC PRESERVATION

ARCHITECTURAL/HISTORIC INVENTORY SURVEY FORM

FR-AS-003-546

1. NO. 792

2. COUNTY Franklin

3. LOCATION OF NEGATIVES

4. PRESENT LOCAL NAME(S) OR DESIGNATION(S)
Joe Lause House

5. OTHER NAME(S)

6. SPECIFIC LEGAL LOCATION
TOWNSHIP 44N RANGE 1W SECTION 22
IF CITY OR TOWN, STREET ADDRESS
405 Stafford St.

7. CITY OR TOWN IF RURAL, VICINITY
Washington

8. DESCRIPTION OF LOCATION

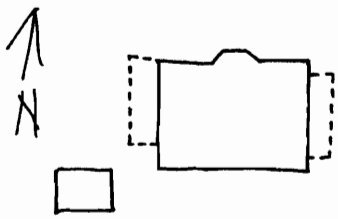

9. COORDINATES UTM
LAT
LONG

10. SITE ( ) STRUCTURE ( )
BUILDING (X) OBJECT ( )

11. ON NATIONAL REGISTER? YES ( ) NO (X)

12. IS IT ELIGIBLE? YES (X) NO ( )

13. PART OF ESTAB. HIST. DISTRICT? YES ( ) NO (X)

14. DISTRICT POTENTIAL? YES (X) NO ( )

15. NAME OF ESTABLISHED DISTRICT

16. THEMATIC CATEGORY

17. DATE(S) OR PERIOD
ca. 1920

18. STYLE OR DESIGN
bungalow 22

19. ARCHITECT OR ENGINEER

20. CONTRACTOR OR BUILDER 20 99

21. ORIGINAL USE, IF APPARENT
dwelling TQ

22. PRESENT USE
dwelling

23. OWNERSHIP PUBLIC ( ) PRIVATE (X)

24. OWNER'S NAME AND ADDRESS IF KNOWN
Albert Drew (16 years)

25. OPEN TO PUBLIC? YES ( ) NO (X)

26. LOCAL CONTACT PERSON OR ORGANIZATION

27. OTHER SURVEYS IN WHICH INCLUDED

28. NO. OF STORIES 1½

29. BASEMENT? YES (X) NO ( )

30. FOUNDATION MATERIAL
stone

31. WALL CONSTRUCTION
wood frame

32. ROOF TYPE AND MATERIAL
hipped, asphalt DR

33. NO. OF BAYS FRONT 3 SIDE 3

34. WALL TREATMENT
brick veneer

35. PLAN SHAPE rect.

36. CHANGES (EXPLAIN IN NO. 42) ADDITION ( ) ALTERED (X) MOVED ( )

37. CONDITION
INTERIOR
EXTERIOR good

38. PRESERVATION UNDERWAY? YES ( ) NO (X)

39. ENDANGERED? BY WHAT? YES ( ) NO (X)

40. VISIBLE FROM PUBLIC ROAD? YES (X) NO ( )

41. DISTANCE FROM AND FRONTAGE ON ROAD

42. FURTHER DESCRIPTION OF IMPORTANT FEATURES

See continuation sheet.

PHOTO MUST BE PROVIDED

43. HISTORY AND SIGNIFICANCE

See continuation sheet.

44. DESCRIPTION OF ENVIRONMENT AND OUTBUILDINGS
House is in an urban neighborhood. At the rear is a wood frame, gable roof garage.

45. SOURCES OF INFORMATION
1926 Sanborn, 1916 Sanborn, Owner

46. PREPARED BY
Betz/Thomason

47. ORGANIZATION
Thomason & Assoc.

48. DATE 8/8/91

49. REVISION DATE(S)

RETURN THIS FORM WHEN COMPLETED TO: OFFICE OF HISTORIC PRESERVATION
P.O. BOX 176
JEFFERSON CITY, MISSOURI 65102
PH. 314-751-5365

IF ADDITIONAL SPACE IS NEEDED, ATTACH SEPARATE SHEET(S) TO THIS FORM

1. NO. 792
2. COUNTY Franklin
4. PRESENT LOCAL NAME(S) OR DESIGNATION(S) Joe Lause House
5. OTHER NAME(S)
6. TOWNSHIP 44N
RANGE 1W
SECTION 22

Sketch map of location Site No. _____

Section _____ Township _____ Range _____

Indicate the chief topographical features, such as streams and elevations. Also indicate houses and roads. Indicate the site location by enclosing the site area with dotted line. Note scale of map and portion of section included in sketch map. Include drawings, photographs, etc. on additional pages.

Indicate part of section included in sketch map.



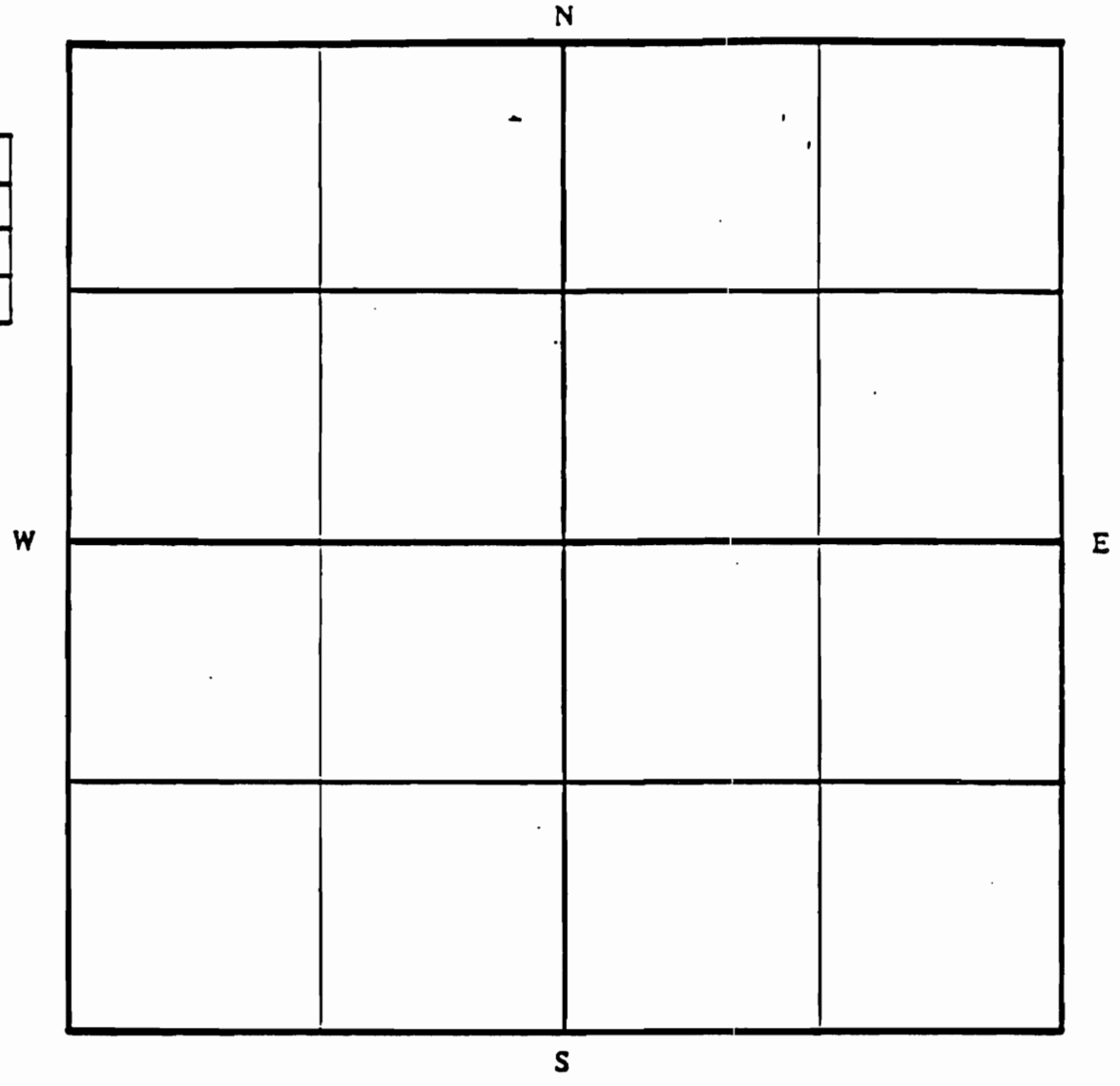

Notes:

THIS IS PROBABLY THE ONE MOST IMPORTANT PART OF THIS DATA FORM!

Please Attach **a copy of a topographic map with the site marked on it.**

42. The dwelling is a ca. 1925, 1 1/2-story wood frame bungalow with a stone foundation, brick veneer, and a hipped roof of asphalt shingles. The front has 3 bays and the side has 3 bays. An extended octagonal bay is on the north. On the main facade is a 3/4 porch with a shed roof of asphalt shingles, tapered wood columns on brick piers, and a solid brick railing. The main entrance has a multi-light glass and wood door. The windows are 1/1 wood sash with soldier course lintels. On the north and south are hipped roof dormers with 2 windows and on the east, a hipped dormer with 3 windows. There is an interior wall brick chimney.

43. This dwelling is part of the residential development around Stafford Street which began in the early 1800's when the street was the western edge of Washington. A 1 1/2-story masonry dwelling is shown on this lot (as 409 Stafford St.) on the 1926 Sanborn map. Nothing is shown on this lot on the 1916 Sanborn map. This lot is not shown on the earlier Sanborn maps.


405

MISSOURI OFFICE OF HISTORIC PRESERVATION

ARCHITECTURAL/HISTORIC INVENTORY SURVEY FORM

FR-AS-003-547

1. NO. 808

2. COUNTY Franklin

3. LOCATION OF NEGATIVES

4. PRESENT LOCAL NAME(S) OR DESIGNATION(S)

5. OTHER NAME(S)

6. SPECIFIC LEGAL LOCATION TOWNSHIP 44N RANGE 1W SECTION 22

IF CITY OR TOWN, STREET ADDRESS 410 Stafford St.

7. CITY OR TOWN IF RURAL, VICINITY Washington

8. DESCRIPTION OF LOCATION

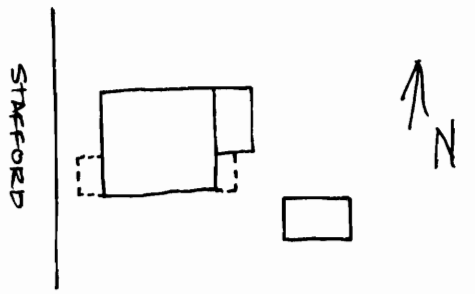

9. COORDINATES UTM

LAT

LONG

10. SITE ( ) STRUCTURE ( )
BUILDING (X) OBJECT ( )

11. ON NATIONAL REGISTER? YES ( ) NO (X)

12. IS IT ELIGIBLE? YES (X) NO ( )

13. PART OF ESTAB. HIST. DISTRICT? YES ( ) NO (X)

14. DISTRICT POTENTIAL? YES (X) NO ( )

15. NAME OF ESTABLISHED DISTRICT

16. THEMATIC CATEGORY

17. DATE(S) OR PERIOD ca. 1910

18. STYLE OR DESIGN American foursquare

19. ARCHITECT OR ENGINEER

20. CONTRACTOR OR BUILDER 30 20

21. ORIGINAL USE, IF APPARENT dwelling OB

22. PRESENT USE dwelling

23. OWNERSHIP PUBLIC ( ) PRIVATE (X)

24. OWNER'S NAME AND ADDRESS IF KNOWN

25. OPEN TO PUBLIC? YES ( ) NO (X)

26. LOCAL CONTACT PERSON OR ORGANIZATION

27. OTHER SURVEYS IN WHICH INCLUDED

28. NO. OF STORIES 2½-2

29. BASEMENT? YES (X) NO ( )

30. FOUNDATION MATERIAL stone

31. WALL CONSTRUCTION brick

32. ROOF TYPE AND MATERIAL hipped, metal

33. NO. OF BAYS FRONT 4 SIDE 3

34. WALL TREATMENT 6-course 30 30

35. PLAN SHAPE ell

36. CHANGES (EXPLAIN IN NO. 42) ADDITION (X) ALTERED ( ) MOVED ( )

37. CONDITION INTERIOR _____ EXTERIOR good

38. PRESERVATION UNDERWAY? YES ( ) NO (X)

39. ENDANGERED? BY WHAT? YES ( ) NO (X)

40. VISIBLE FROM PUBLIC ROAD? YES (X) NO ( )

41. DISTANCE FROM AND FRONTAGE ON ROAD

42. FURTHER DESCRIPTION OF IMPORTANT FEATURES

See continuation sheet.

PHOTO MUST BE PROVIDED

43. HISTORY AND SIGNIFICANCE

See continuation sheet.

44. DESCRIPTION OF ENVIRONMENT AND OUTBUILDINGS

House is located in an urban neighoborhood. At the rear is a wood frame, gable roof garage.

45. SOURCES OF INFORMATION

1926 Sanborn, 1916 Sanborn, 1915 Water Works Improvements Map, 1919 Atlas

46. PREPARED BY Betz/Thomason

47. ORGANIZATION Thomason & Assoc.

48. DATE 8/8/91

49. REVISION DATE(S)

RETURN THIS FORM WHEN COMPLETED TO: OFFICE OF HISTORIC PRESERVATION
P.O. BOX 176
JEFFERSON CITY, MISSOURI 65102
PH. 314-751-5365

IF ADDITIONAL SPACE IS NEEDED, ATTACH SEPARATE SHEET(S) TO THIS FORM

1. NO. 808

2. COUNTY Franklin

4. PRESENT LOCAL NAME(S) OR DESIGNATION(S)

5. OTHER NAME(S)

6. TOWNSHIP 44N

RANGE 1W

SECTION 22

Sketch map of location Site No. _____

Section _____ Township _____ Range _____

Indicate the chief topographical features, such as streams and elevations. Also indicate houses and roads. Indicate the site location by enclosing the site area with dotted line. Note scale of map and portion of section included in sketch map. Include drawings, photographs, etc. on additional pages.

Indicate part of section included in sketch map.

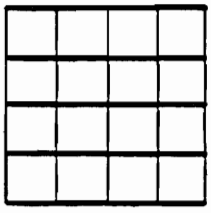

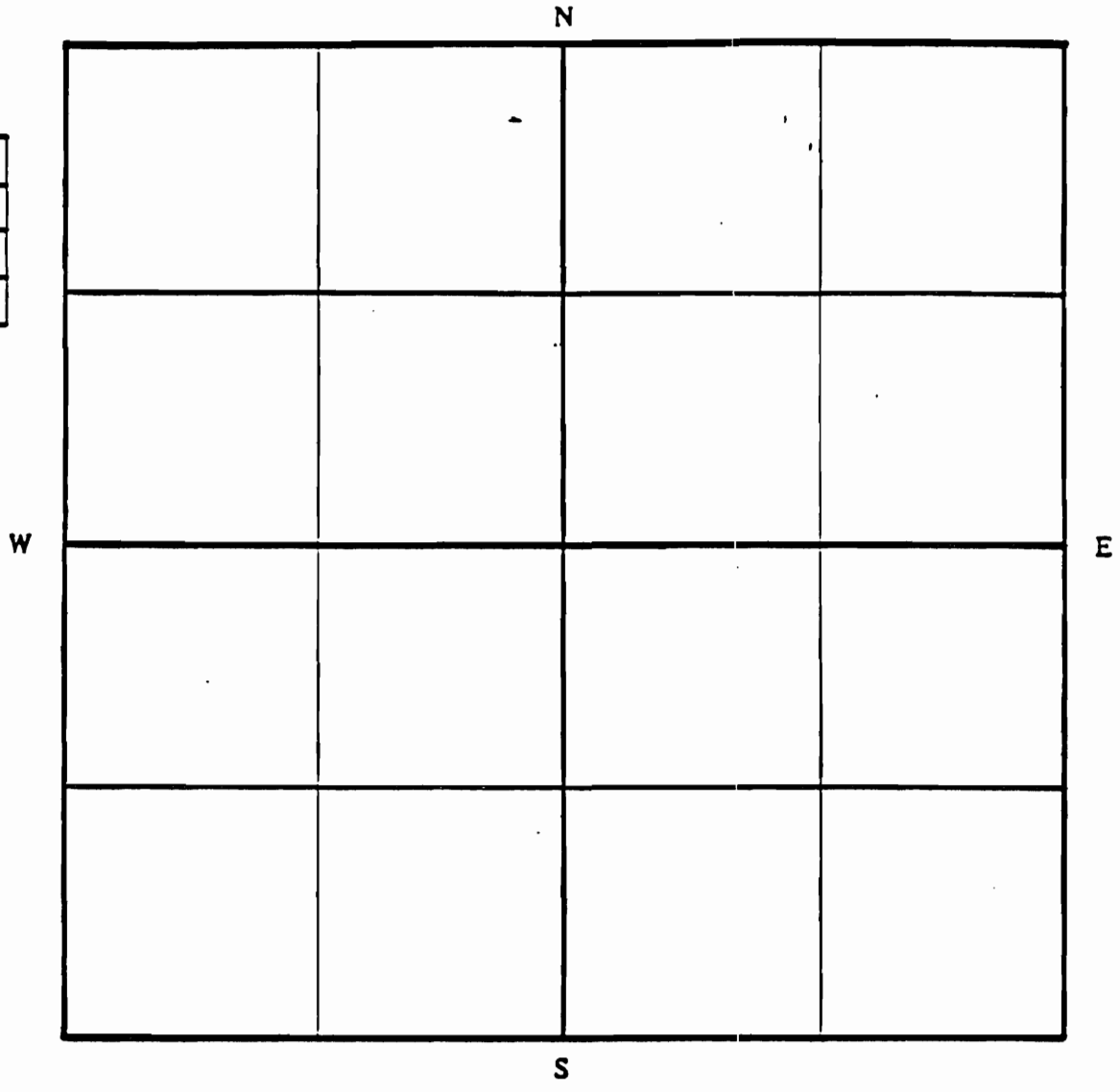

Notes:

THIS IS PROBABLY THE ONE MOST IMPORTANT PART OF THIS DATA FORM!

Please Attach **a copy of a topographic map with the site marked on it.**

42. The dwelling is a ca. 1910, 2 1/2-story brick American foursquare with a stone foundation, 6-course common bond exterior, and a hipped roof of standing seam metal. The front has 4 bays and the side has 3 bays. On the main facade is a other bay porch with a hipped roof of standing seam metal, square wood columns and pilasters, and an open railing with square wood balusters. The main entrance has a single light glass and wood door with a single light transom set within a segmental arch of 2-course header brick. The windows are 1/1 wood sash with working shutters set within segmental arches of 2-course header brick. There are 2 interior wall brick chimneys on the north. On the east is a 2-story brick addition.

43. This dwelling is part of the residential development around Stafford Street which began in the early 1800's when the street was the western edge of Washington. A 2-story masonry dwelling with a 1-story wood frame garage and a 1-story wood frame outbuilding is shown on this lot on the 1926 Sanborn map. The garage is not shown on the 1916 Sanborn map. This lot is not shown on the earlier Sanborn maps. A building is shown at this location on the 1915 Water Works Improvements Map. According to the atlases, it is part of the Stephenson's addition.



MISSOURI OFFICE OF HISTORIC PRESERVATION

ARCHITECTURAL/HISTORIC INVENTORY SURVEY FORM

FRAS-003-548

1. NO. 793

2. COUNTY Franklin

3. LOCATION OF NEGATIVES

4. PRESENT LOCAL NAME(S) OR DESIGNATION(S)

5. OTHER NAME(S)

6. SPECIFIC LEGAL LOCATION TOWNSHIP 44N RANGE 1W SECTION 22

IF CITY OR TOWN, STREET ADDRESS 413 Stafford St.

7. CITY OR TOWN IF RURAL, VICINITY Washington

8. DESCRIPTION OF LOCATION

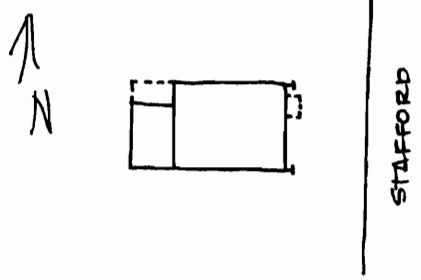

9. COORDINATES UTM

LAT

LONG

10. SITE ( ) STRUCTURE ( )
BUILDING (X) OBJECT ( )

11. ON NATIONAL REGISTER? YES ( ) NO (X)

12. IS IT ELIGIBLE? YES (X) NO ( )

13. PART OF ESTAB. HIST. DISTRICT? YES ( ) NO (X)

14. DISTRICT POTENTIAL? YES (X) NO ( )

15. NAME OF ESTABLISHED DISTRICT

16. THEMATIC CATEGORY

17. DATE(S) OR PERIOD ca. 1900

18. STYLE OR DESIGN side hall 19

19. ARCHITECT OR ENGINEER

20. CONTRACTOR OR BUILDER 20 30

21. ORIGINAL USE, IF APPARENT dwelling A 4)

22. PRESENT USE dwelling - duplex

23. OWNERSHIP PUBLIC ( ) PRIVATE (X)

24. OWNER'S NAME AND ADDRESS IF KNOWN

25. OPEN TO PUBLIC? YES ( ) NO (X)

26. LOCAL CONTACT PERSON OR ORGANIZATION

27. OTHER SURVEYS IN WHICH INCLUDED

28. NO. OF STORIES 2

29. BASEMENT? YES (X) NO ( )

30. FOUNDATION MATERIAL concrete

31. WALL CONSTRUCTION brick

32. ROOF TYPE AND MATERIAL step. parapet, comp. 24 Pe

33. NO. OF BAYS FRONT 3 SIDE 3

34. WALL TREATMENT brick

35. PLAN SHAPE rect.

36. CHANGES (EXPLAIN IN NO. 42) ADDITION (X) ALTERED ( ) MOVED ( )

37. CONDITION INTERIOR _____ EXTERIOR good

38. PRESERVATION UNDERWAY? YES ( ) NO (X)

39. ENDANGERED? BY WHAT? YES ( ) NO (X)

40. VISIBLE FROM PUBLIC ROAD? YES (X) NO ( )

41. DISTANCE FROM AND FRONTAGE ON ROAD

42. FURTHER DESCRIPTION OF IMPORTANT FEATURES

See continuation sheet.

PHOTO MUST BE PROVIDED

43. HISTORY AND SIGNIFICANCE

See continuation sheet.

44. DESCRIPTION OF ENVIRONMENT AND OUTBUILDINGS

House is located in an urban neighborhood. There are no outbuildings.

45. SOURCES OF INFORMATION

1926 Sanborn, 1916 Sanborn, 1908 Sanborn, 1915 Water Works Improvements Map, 1919 Atlas, 1898 Atlas

46. PREPARED BY Betz/Thomason

47. ORGANIZATION Thomason & Assoc.

48. DATE 8/8/91

49. REVISION DATE(S)

RETURN THIS FORM WHEN COMPLETED TO: OFFICE OF HISTORIC PRESERVATION
P.O. BOX 176
JEFFERSON CITY, MISSOURI 65102
PH. 314-751-5365

IF ADDITIONAL SPACE IS NEEDED, ATTACH SEPARATE SHEET(S) TO THIS FORM

1 NO. 793

2. COUNTY Franklin

4. PRESENT LOCAL NAME(S) OR DESIGNATION(S)

5. OTHER NAME(S)

6. TOWNSHIP 44N

RANGE 1W

SECTION 22

Sketch map of location Site No. _____

Section _____ Township _____ Range _____

Indicate the chief topographical features, such as streams and elevations. Also indicate houses and roads. Indicate the site location by enclosing the site area with dotted line. Note scale of map and portion of section included in sketch map. Include drawings, photographs, etc. on additional pages.

Indicate part of section included in sketch map.

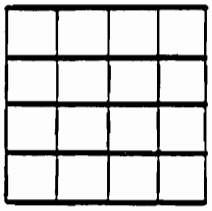

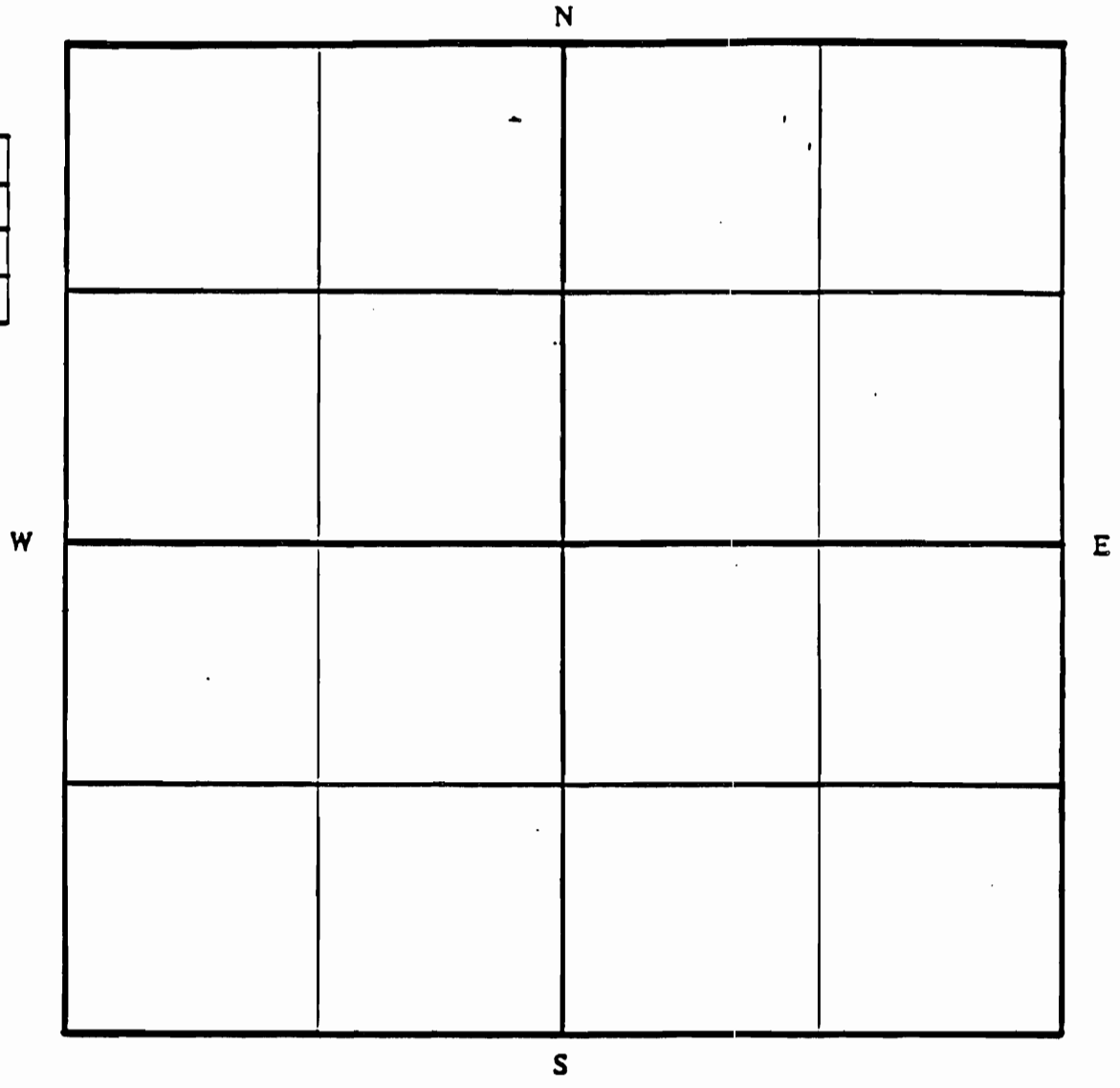

Notes:

THIS IS PROBABLY THE ONE MOST IMPORTANT PART OF THIS DATA FORM!

Please Attach **a copy of a topographic map with the site marked on it.**

42. The dwelling - duplex is a ca. 1900, 2-story brick side hall with a concrete foundation and stepped parapet roof of composition and mansard roof of asphalt shingles. The front has 3 bays and the side has 3 bays. On the main facade is an awning over a newer wood door with an infilled transom. The windows are vertical 2/2 wood sash in segmental arches of soldier course brick. Within the mansard roof field is a plate glass studio window bay with wood brackets and shed roof. A 1-story addition with gable roof of asphalt shingles and a single light glass and wood door is on the west. On the south is a wood stair and landing to a 2-story entrance.

43. This dwelling is part of the residential development around Stafford Street which began in the early 1800's when the street was the western edge of Washington. A 2-story masonry dwelling with a wood frame upper story and two 1-story wood frame outbuildings is shown on this lot on the 1908, 1916, and 1926 Sanborn maps. This lot is not shown on the earlier Sanborn map. A building is shown at this location on the 1915 Water Works Improvements Map. According to the atlases, it was owned in 1898 and in 1919 by Hans Klatt.



MISSOURI OFFICE OF HISTORIC PRESERVATION

ARCHITECTURAL/HISTORIC INVENTORY SURVEY FORM

FR-A-003-549

1. NO. 807

2. COUNTY Franklin

3. LOCATION OF NEGATIVES

4. PRESENT LOCAL NAME(S) OR DESIGNATION(S)

5. OTHER NAME(S)

6. SPECIFIC LEGAL LOCATION TOWNSHIP 44N RANGE 1W SECTION 22

IF CITY OR TOWN, STREET ADDRESS 414 Stafford St.

7. CITY OR TOWN IF RURAL, VICINITY Washington

8. DESCRIPTION OF LOCATION

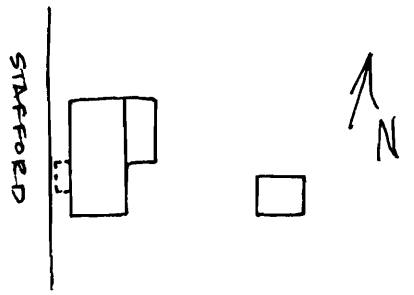

9. COORDINATES UTM

LAT

LONG

10. SITE ( ) STRUCTURE ( )
BUILDING (X) OBJECT ( )

11. ON NATIONAL REGISTER? YES ( ) NO (X)

12. IS IT ELIGIBLE? YES (X) NO ( )

13. PART OF ESTAB. HIST. DISTRICT? YES ( ) NO (X)

14. DISTRICT POTENTIAL? YES (X) NO ( )

15. NAME OF ESTABLISHED DISTRICT

16. THEMATIC CATEGORY

17. DATE(S) OR PERIOD ca. 1870

18. STYLE OR DESIGN hall and parlor

19. ARCHITECT OR ENGINEER

20. CONTRACTOR OR BUILDER 30 20

21. ORIGINAL USE, IF APPARENT dwelling OB

22. PRESENT USE dwelling

23. OWNERSHIP PUBLIC ( ) PRIVATE (X)

24. OWNER'S NAME AND ADDRESS IF KNOWN

25. OPEN TO PUBLIC? YES ( ) NO (X)

26. LOCAL CONTACT PERSON OR ORGANIZATION

27. OTHER SURVEYS IN WHICH INCLUDED

28. NO. OF STORIES 1½ - 1

29. BASEMENT? YES (X) NO ( )

30. FOUNDATION MATERIAL stone/concrete

31. WALL CONSTRUCTION brick

32. ROOF TYPE AND MATERIAL gable w/ parapet, asphalt

33. NO. OF BAYS FRONT 4 SIDE 2

34. WALL TREATMENT 6-course

35. PLAN SHAPE ell

36. CHANGES (EXPLAIN IN NO. 42) ADDITION (X) ALTERED ( ) MOVED ( )

37. CONDITION INTERIOR _____ EXTERIOR good

38. PRESERVATION UNDERWAY? YES ( ) NO (X)

39. ENDANGERED? BY WHAT? YES ( ) NO (X)

40. VISIBLE FROM PUBLIC ROAD? YES (X) NO ( )

41. DISTANCE FROM AND FRONTAGE ON ROAD

42. FURTHER DESCRIPTION OF IMPORTANT FEATURES

See continuation sheet.

PHOTO MUST BE PROVIDED

43. HISTORY AND SIGNIFICANCE

See continuation sheet.

44. DESCRIPTION OF ENVIRONMENT AND OUTBUILDINGS

House is located in an urban neighborhood. At the rear is a wood frame, shed roof outbuilding.

45. SOURCES OF INFORMATION

1926 Sanboen, 1916 Sanborn, 1908 Sanborn, 1919 Atlas

46. PREPARED BY Betz/Thomason

47. ORGANIZATION Thomason & Assoc.

48. DATE 8/8/91

49. REVISION DATE(S)

RETURN THIS FORM WHEN COMPLETED TO: OFFICE OF HISTORIC PRESERVATION
P.O. BOX 176
JEFFERSON CITY, MISSOURI 65102
PH. 314-751-5365

IF ADDITIONAL SPACE IS NEEDED, ATTACH SEPARATE SHEET(S) TO THIS FORM

1. NO. 807

2. COUNTY Franklin

4. PRESENT LOCAL NAME(S) OR DESIGNATION(S)

5. OTHER NAME(S)

6. TOWNSHIP 44N

RANGE 1W

SECTION 22

Sketch map of location Site No. _____

Section _____ Township _____ Range _____

Indicate the chief topographical features, such as streams and elevations. Also indicate houses and roads. Indicate the site location by enclosing the site area with dotted line. Note scale of map and portion of section included in sketch map. Include drawings, photographs, etc. on additional pages.

Indicate part of section included in sketch map.



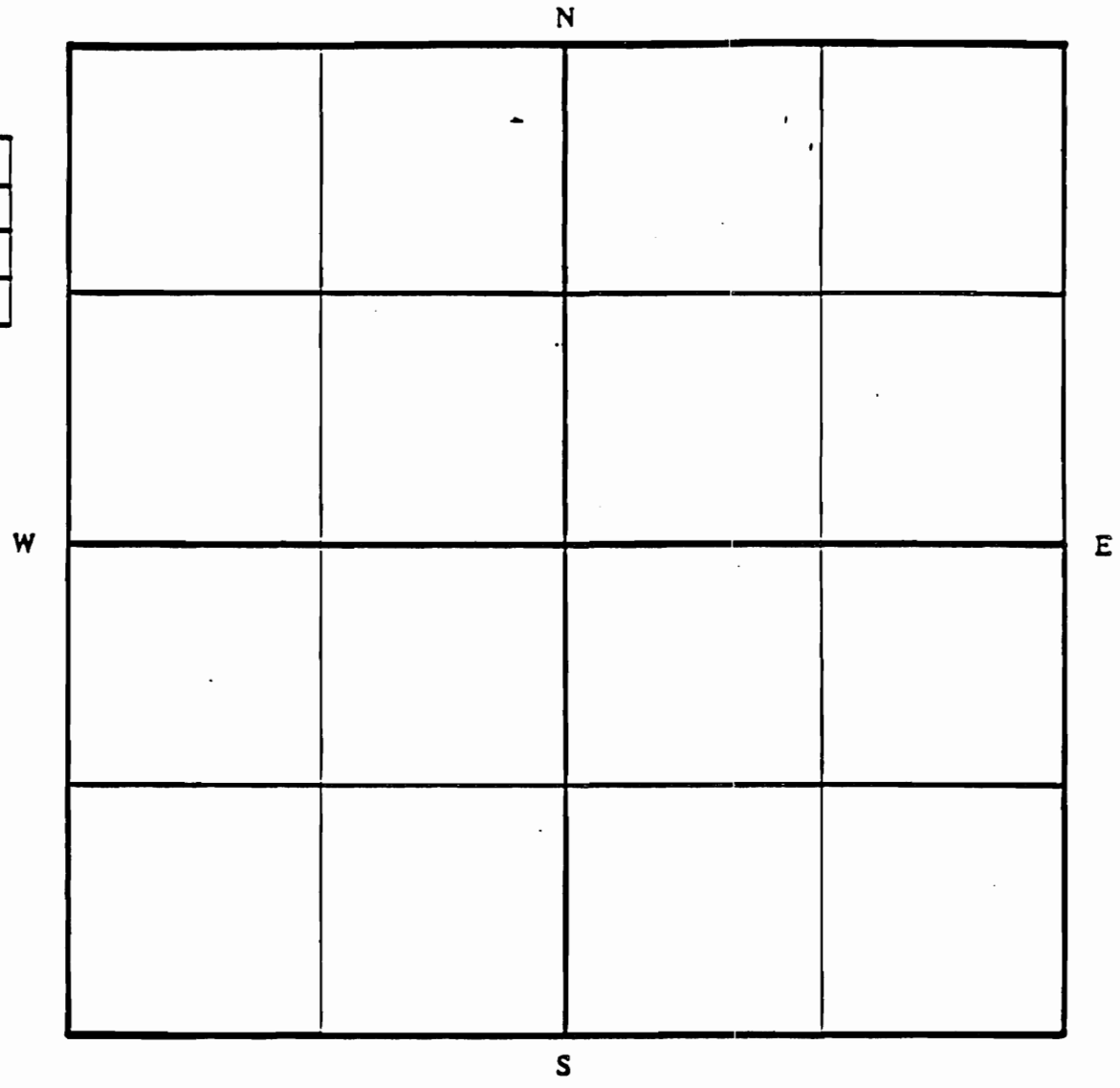

Notes:

THIS IS PROBABLY THE ONE MOST IMPORTANT PART OF THIS DATA FORM!

Please Attach **a copy of a topographic map with the site marked on it.**

42. The dwelling is a ca. 1860, 1 1/2-story brick hall and parlor with stone and concrete foundations, 6-course common bond exterior, and a gable roof with stepped parapet and asphalt shingles. The front has 4 bays and the side has 2 bays. On the main facade is a central bay porch with a hipped roof of asphalt shingles, square wood columns and pilasters, and an open railing with square wood balusters. The main entrance has a single light glass and wood door with a single light transom. The windows are 6/6 and 1/1 wood sash with soldier course lintels. There are 2 interior wall brick chimneys on the south and north. On the east is a 1-story wood frame addition with a shed roof.

43. This dwelling is part of the residential development around Stafford Street which began in the early 1800's when the street was the western edge of Washington. A 1-story masonry dwelling with a 1-story wood frame outbuilding is shown on this lot on the 1908, 1916, and 1926 Sanborn maps. This lot is not shown on the earlier Sanborn maps. According to the atlases, it is part of the Stephenson's addition.



MISSOURI OFFICE OF HISTORIC PRESERVATION

ARCHITECTURAL/HISTORIC INVENTORY SURVEY FORM

FR-AS.003-550

1. NO. 794

2. COUNTY Franklin

3. LOCATION OF NEGATIVES

4. PRESENT LOCAL NAME(S) OR DESIGNATION(S)

5. OTHER NAME(S)

6. SPECIFIC LEGAL LOCATION TOWNSHIP 44N RANGE 1W SECTION 22

IF CITY OR TOWN, STREET ADDRESS 415 Stafford St.

7. CITY OR TOWN IF RURAL, VICINITY Washington

8. DESCRIPTION OF LOCATION

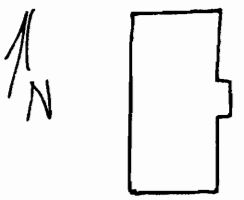

9. COORDINATES UTM
LAT
LONG

10. SITE ( ) STRUCTURE ( )
BUILDING (X) OBJECT ( )

11. ON NATIONAL REGISTER? YES ( ) NO (X)

12. IS IT ELIGIBLE? YES (X) NO ( )

13. PART OF ESTAB. HIST. DISTRICT? YES ( ) NO (X)

14. DISTRICT POTENTIAL? YES (X) NO ( )

15. NAME OF ESTABLISHED DISTRICT

16. THEMATIC CATEGORY

17. DATE(S) OR PERIOD ca. 1930

18. STYLE OR DESIGN English Cottage 49

19. ARCHITECT OR ENGINEER

20. CONTRACTOR OR BUILDER

21. ORIGINAL USE, IF APPARENT dwelling 30

22. PRESENT USE dwelling

23. OWNERSHIP PUBLIC ( ) PRIVATE (X)

24. OWNER'S NAME AND ADDRESS IF KNOWN

25. OPEN TO PUBLIC? YES ( ) NO (X)

26. LOCAL CONTACT PERSON OR ORGANIZATION

27. OTHER SURVEYS IN WHICH INCLUDED

28. NO. OF STORIES 1½

29. BASEMENT? YES (X) NO ( )

30. FOUNDATION MATERIAL concrete

31. WALL CONSTRUCTION wood frame

32. ROOF TYPE AND MATERIAL gable, asphalt DR

33. NO. OF BAYS FRONT 4 SIDE 3

34. WALL TREATMENT brick veneer

35. PLAN SHAPE rect.

36. CHANGES (EXPLAIN IN NO. 42) ADDITION ( ) ALTERED ( ) MOVED ( )

37. CONDITION INTERIOR ____ EXTERIOR good

38. PRESERVATION UNDERWAY? YES ( ) NO (X)

39. ENDANGERED? BY WHAT? YES ( ) NO (X)

40. VISIBLE FROM PUBLIC ROAD? YES (X) NO ( )

41. DISTANCE FROM AND FRONTAGE ON ROAD

42. FURTHER DESCRIPTION OF IMPORTANT FEATURES

See continuation sheet.

PHOTO MUST BE PROVIDED

43. HISTORY AND SIGNIFICANCE

See continuation sheet.

44. DESCRIPTION OF ENVIRONMENT AND OUTBUILDINGS

House is located in an urban neighborhood. There are no outbuildings.

45. SOURCES OF INFORMATION

1926 Sanborn Map

46. PREPARED BY Betz/Thomason

47. ORGANIZATION Thomason & Assoc.

48. DATE 8/8/91

49. REVISION DATE(S)

RETURN THIS FORM WHEN COMPLETED TO: OFFICE OF HISTORIC PRESERVATION
P.O. BOX 176
JEFFERSON CITY, MISSOURI 65102
PH. 314-751-5365

IF ADDITIONAL SPACE IS NEEDED, ATTACH SEPARATE SHEET(S) TO THIS FORM

1. NO. 794
2. COUNTY Franklin
3. OTHER NAME(S)
4. PRESENT LOCAL NAME(S) OR DESIGNATION(S)
5. OTHER NAME(S)
6. TOWNSHIP 44N
RANGE 1W
SECTION 22

Sketch map of location Site No. _____

Section _____ Township _____ Range _____

Indicate the chief topographical features, such as streams and elevations. Also indicate houses and roads. Indicate the site location by enclosing the site area with dotted line. Note scale of map and portion of section included in sketch map. Include drawings, photographs, etc. on additional pages.

Indicate part of section included in sketch map.



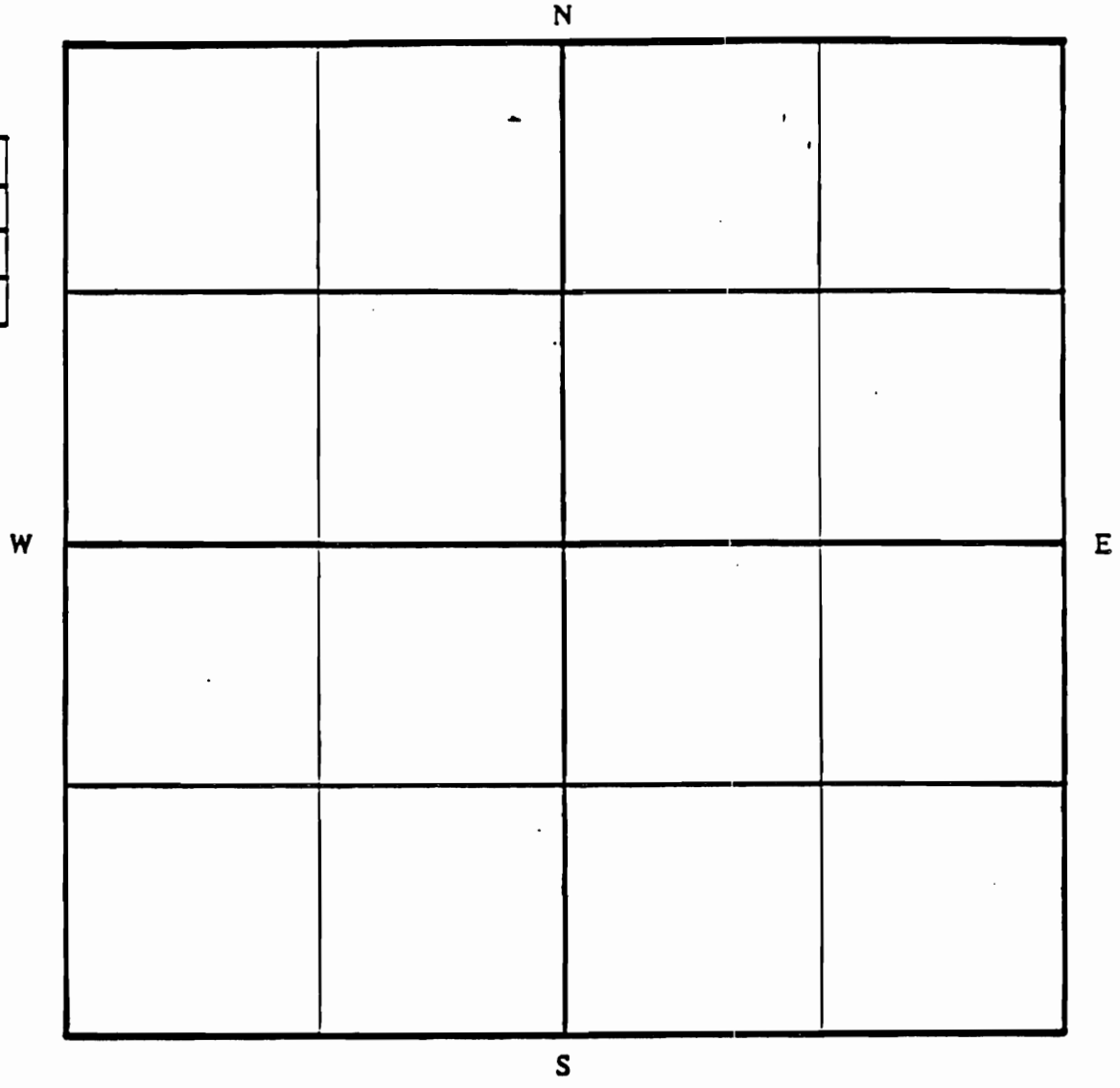

Notes:

THIS IS PROBABLY THE ONE MOST IMPORTANT PART OF THIS DATA FORM!

Please Attach **a copy of a topographic map with the site marked on it.**

42. The dwelling is a ca. 1930, 1 1/2-story wood frame English cottage with a concrete foundation, brick veneer, and a gable roof of asphalt shingles. The front has 4 bays and the side has 3 bays. On the main facade is an extended entry bay with a steeply pitched gable roof of asphalt shingles and a concrete landing with wrought iron railing. The main entrance has a multi-light glass and wood door. The windows are 6/1 wood sash. There is an interior wall brick chimney on the south.

43. This dwelling is part of the residential development around Stafford Street which began in the early 1800's when the street was the western edge of Washington. A 1-story masonry dwelling with a 1-story wood frame garage is shown on this lot on the 1908, 1916, and 1926 Sanborn maps. It was replaced by the present house in the early 1930s. This lot is not shown on the earlier Sanborn map.



MISSOURI OFFICE OF HISTORIC PRESERVATION

ARCHITECTURAL/HISTORIC INVENTORY SURVEY FORM

FR-AS-003-551

1. NO. 806

2. COUNTY Franklin

3. LOCATION OF NEGATIVES

4. PRESENT LOCAL NAME(S) OR DESIGNATION(S)

5. OTHER NAME(S)

6. SPECIFIC LEGAL LOCATION TOWNSHIP 44N RANGE 1W SECTION 22
IF CITY OR TOWN, STREET ADDRESS 418 Stafford St.

7. CITY OR TOWN IF RURAL, VICINITY Washington

8. DESCRIPTION OF LOCATION

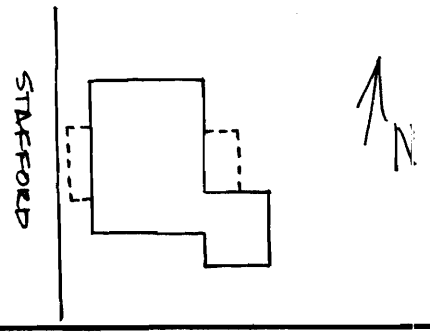

9. COORDINATES UTM
LAT
LONG

10. SITE ( ) STRUCTURE ( )
BUILDING (X) OBJECT ( )

11. ON NATIONAL REGISTER? YES ( ) NO (X)

12. IS IT ELIGIBLE? YES (X) NO ( )

13. PART OF ESTAB. HIST. DISTRICT? YES ( ) NO (X)

14. DISTRICT POTENTIAL? YES (X) NO ( )

15. NAME OF ESTABLISHED DISTRICT

16. THEMATIC CATEGORY

17. DATE(S) OR PERIOD ca. 1860

18. STYLE OR DESIGN central passage-~~double~~ pile (DD)

19. ARCHITECT OR ENGINEER

20. CONTRACTOR OR BUILDER 30 2D

21. ORIGINAL USE, IF APPARENT dwelling CB

22. PRESENT USE vacant

23. OWNERSHIP PUBLIC ( ) PRIVATE (X)

24. OWNER'S NAME AND ADDRESS IF KNOWN

25. OPEN TO PUBLIC? YES ( ) NO (X)

26. LOCAL CONTACT PERSON OR ORGANIZATION

27. OTHER SURVEYS IN WHICH INCLUDED

28. NO. OF STORIES 1½

29. BASEMENT? YES (X) NO ( )

30. FOUNDATION MATERIAL stone

31. WALL CONSTRUCTION brick

32. ROOF TYPE AND MATERIAL gable, metal DR

33. NO. OF BAYS FRONT 6 SIDE 3

34. WALL TREATMENT 6-course

35. PLAN SHAPE irregular

36. CHANGES (EXPLAIN IN NO. 42) ADDITION (X) ALTERED (X) MOVED ( )

37. CONDITION INTERIOR ____ EXTERIOR good

38. PRESERVATION UNDERWAY? YES ( ) NO (X)

39. ENDANGERED? BY WHAT? YES ( ) NO (X)

40. VISIBLE FROM PUBLIC ROAD? YES (X) NO ( )

41. DISTANCE FROM AND FRONTAGE ON ROAD

42. FURTHER DESCRIPTION OF IMPORTANT FEATURES

See continuation sheet.

PHOTO MUST BE PROVIDED

43. HISTORY AND SIGNIFICANCE

See continuation sheet.

44. DESCRIPTION OF ENVIRONMENT AND OUTBUILDINGS

House is located in an urban neighborhood. There are no outbuildings.

45. SOURCES OF INFORMATION

1926 Sanborn, 1916 Sanborn, 1908 Sanborn, 1869 Bird's Eye View

46. PREPARED BY Betz/Thomason

47. ORGANIZATION Thomason & Assoc.

48. DATE 8/8/91

49. REVISION DATE(S)

RETURN THIS FORM WHEN COMPLETED TO: OFFICE OF HISTORIC PRESERVATION
P.O. BOX 176
JEFFERSON CITY, MISSOURI 65102
PH. 314-751-5365

IF ADDITIONAL SPACE IS NEEDED, ATTACH SEPARATE SHEET(S) TO THIS FORM

1. NO. 806
2. COUNTY Franklin
3. PRESENT LOCAL NAME(S) OR DESIGNATION(S)
5. OTHER NAME(S)
6. TOWNSHIP 44N
RANGE 1W
SECTION 22

Sketch map of location Site No. _____

Section _____ Township _____ Range _____

Indicate the chief topographical features, such as streams and elevations. Also indicate houses and roads. Indicate the site location by enclosing the site area with dotted line. Note scale of map and portion of section included in sketch map. Include drawings, photographs, etc. on additional pages.

Indicate part of section included in sketch map.



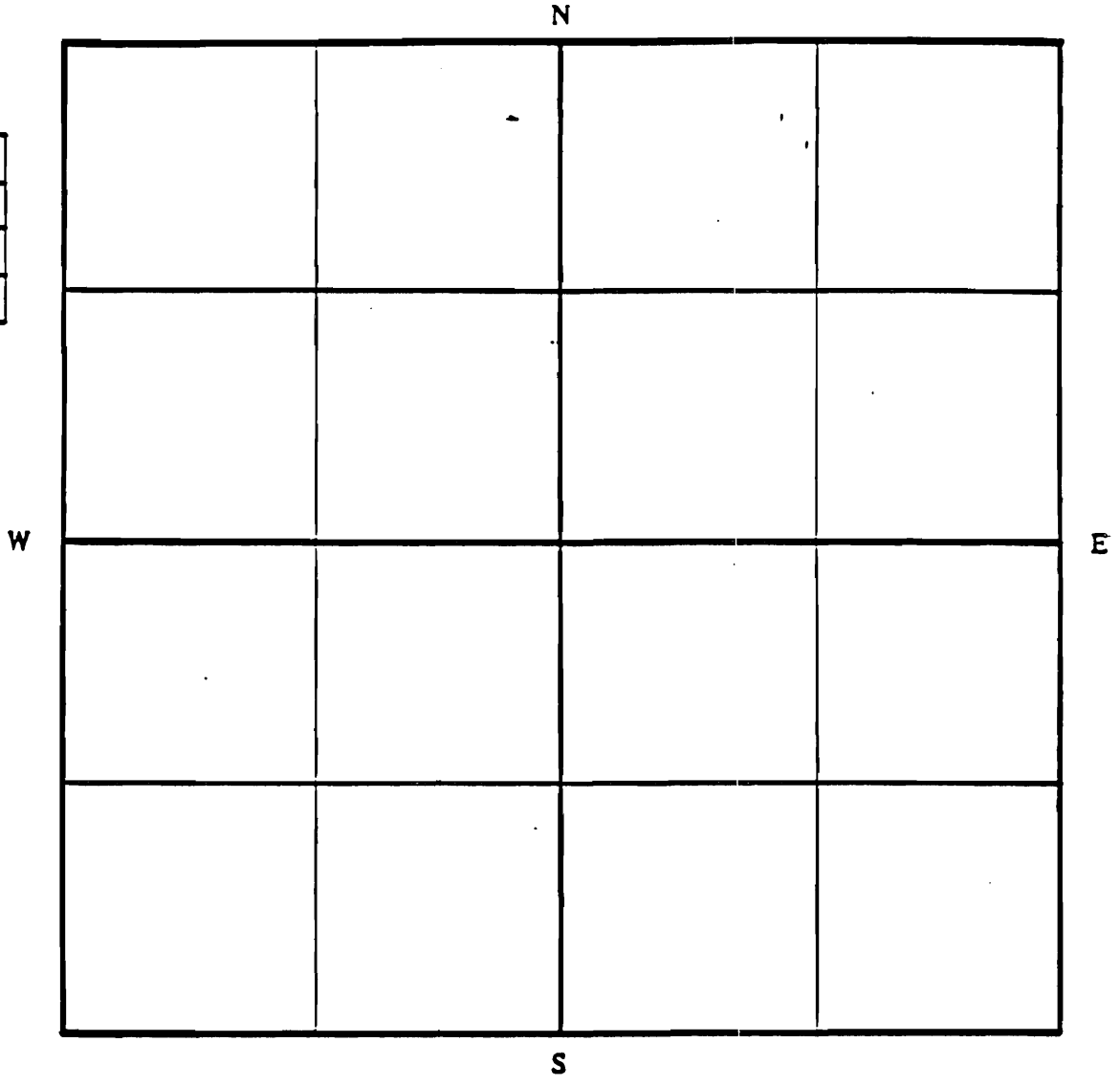

Notes:

THIS IS PROBABLY THE ONE MOST IMPORTANT PART OF THIS DATA FORM!

Please Attach **a copy of a topographic map with the site marked on it.**

42. The dwelling is a ca. 1860, 1 1/2-story brick central passage-double pile with a stone foundation, 6-course common bond exterior, and a gable roof of metal. The front has 6 bays and the side has 3 bays. On the main facade is a central bay porch with a hipped roof of metal, wood Tuscan columns and pilasters, and an open railing with turned wood balusters. The main entrance has a single light glass and wood door with the sidelights and transom infilled with wood panels. The windows are 6/6 and 1/1 wood sash set within segmental soldier course arches. Two shed roof dormers with 2 windows and metal siding are on the west. At the roof line is a corbelled brick cornice with dentils. There are exterior wall brick chimneys on the north and east. On the southeast is a 1-story brick addition.

43. This dwelling is part of the residential development around Stafford Street which began in the early 1800's when the street was the western edge of Washington. A 1 1/2-story masonry dwelling with a 1-story wood frame outbuilding is shown on this lot on the 1926 Sanborn map. The lot has another 1-story wood frame outbuilding and a 1-story masonry outbuilding on the 1916 Sanborn map. One of the wood frame outbuildings is shown as a stable on the 1908 Sanborn map. This lot is not shown on the earlier Sanborn maps. A building is shown at this location on the 1869 Bird's Eye View. According to the atlases, it is part of the Stephenson's addition.



MISSOURI OFFICE OF HISTORIC PRESERVATION

ARCHITECTURAL/HISTORIC INVENTORY SURVEY FORM

FR-AS-003-552

1. NO. 795

2. COUNTY Franklin

3. LOCATION OF NEGATIVES

4. PRESENT LOCAL NAME(S) OR DESIGNATION(S) 1 out

5. OTHER NAME(S)

6. SPECIFIC LEGAL LOCATION TOWNSHIP 44N RANGE 1W SECTION 22

IF CITY OR TOWN, STREET ADDRESS 423 Stafford St.

7. CITY OR TOWN IF RURAL, VICINITY Washington

8. DESCRIPTION OF LOCATION

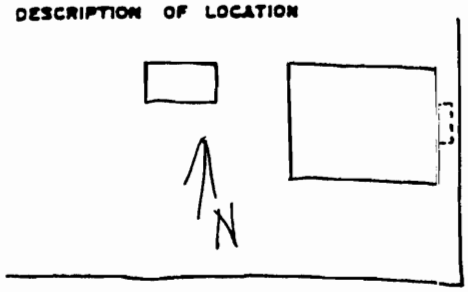

9. COORDINATES UTM
LAT
LONG

10. SITE ( ) STRUCTURE ( )
BUILDING (X) OBJECT ( )

11. ON NATIONAL REGISTER ? YES ( ) NO (X)

12. IS IT ELIGIBLE ? YES (X) NO ( )

13. PART OF ESTAB. HIST. DISTRICT ? YES ( ) NO (X)

14. DISTRICT POTENTIAL ? YES (X) NO ( )

15. NAME OF ESTABLISHED DISTRICT

16. THEMATIC CATEGORY

17. DATE(S) OR PERIOD ca. 1860

18. STYLE OR DESIGN hall and parlor 08

19. ARCHITECT OR ENGINEER

20. CONTRACTOR OR BUILDER 20 20

21. ORIGINAL USE, IF APPARENT dwelling CB

22. PRESENT USE dwelling

23. OWNERSHIP PUBLIC ( ) PRIVATE (X)

24. OWNER'S NAME AND ADDRESS IF KNOWN

25. OPEN TO PUBLIC ? YES ( ) NO (X)

26. LOCAL CONTACT PERSON OR ORGANIZATION

27. OTHER SURVEYS IN WHICH INCLUDED

28. NO. OF STORIES 1½ -/

29. BASEMENT ? YES (X) NO ( )

30. FOUNDATION MATERIAL stone

31. WALL CONSTRUCTION brick

32. ROOF TYPE AND MATERIAL gable w/parapet, asphalt

33. NO. OF BAYS FRONT 3 SIDE 3

34. WALL TREATMENT 7-course

35. PLAN SHAPE rect.

36. CHANGES (EXPLAIN IN NO. 42) ADDITION (X) ALTERED ( ) MOVED ( )

37. CONDITION INTERIOR _____ EXTERIOR good

38. PRESERVATION UNDERWAY ? YES ( ) NO (X)

39. ENDANGERED ? BY WHAT ? YES ( ) NO (X)

40. VISIBLE FROM PUBLIC ROAD ? YES (X) NO ( )

41. DISTANCE FROM AND FRONTAGE ON ROAD

42. FURTHER DESCRIPTION OF IMPORTANT FEATURES

See continuation sheet.

PHOTO MUST BE PROVIDED

43. HISTORY AND SIGNIFICANCE

See continuation sheet.

44. DESCRIPTION OF ENVIRONMENT AND OUTBUILDINGS

House is located in an urban neighborhood. At the rear is a wood frame, gable roof outbuilding.

45. SOURCES OF INFORMATION

1926 Sanborn, 1916 Sanborn, 1908 Sanborn, 1915 Water Works Improvements Map, 1919 Atlas, 1898 Atlas, 1869 Bird's Eye View

46. PREPARED BY Betz/Thomason

47. ORGANIZATION Thomason & Assoc.

48. DATE 8/8/91

49. REVISION DATE(S)

RETURN THIS FORM WHEN COMPLETED TO: OFFICE OF HISTORIC PRESERVATION
P.O. BOX 176
JEFFERSON CITY, MISSOURI 65102
PH. 314-751-5365

IF ADDITIONAL SPACE IS NEEDED, ATTACH SEPARATE SHEET(S) TO THIS FORM

1 NO. 795
2. COUNTY Franklin
4. PRESENT LOCAL NAME(S) OR DESIGNATION(S)
5. OTHER NAME(S)
6. TOWNSHIP 44N
RANGE 1W
SECTION 22

Sketch map of location Site No. _____

Section _____ Township _____ Range _____

Indicate the chief topographical features, such as streams and elevations. Also indicate houses and roads. Indicate the site location by enclosing the site area with dotted line. Note scale of map and portion of section included in sketch map. Include drawings, photographs, etc. on additional pages.

Indicate part of section included in sketch map.



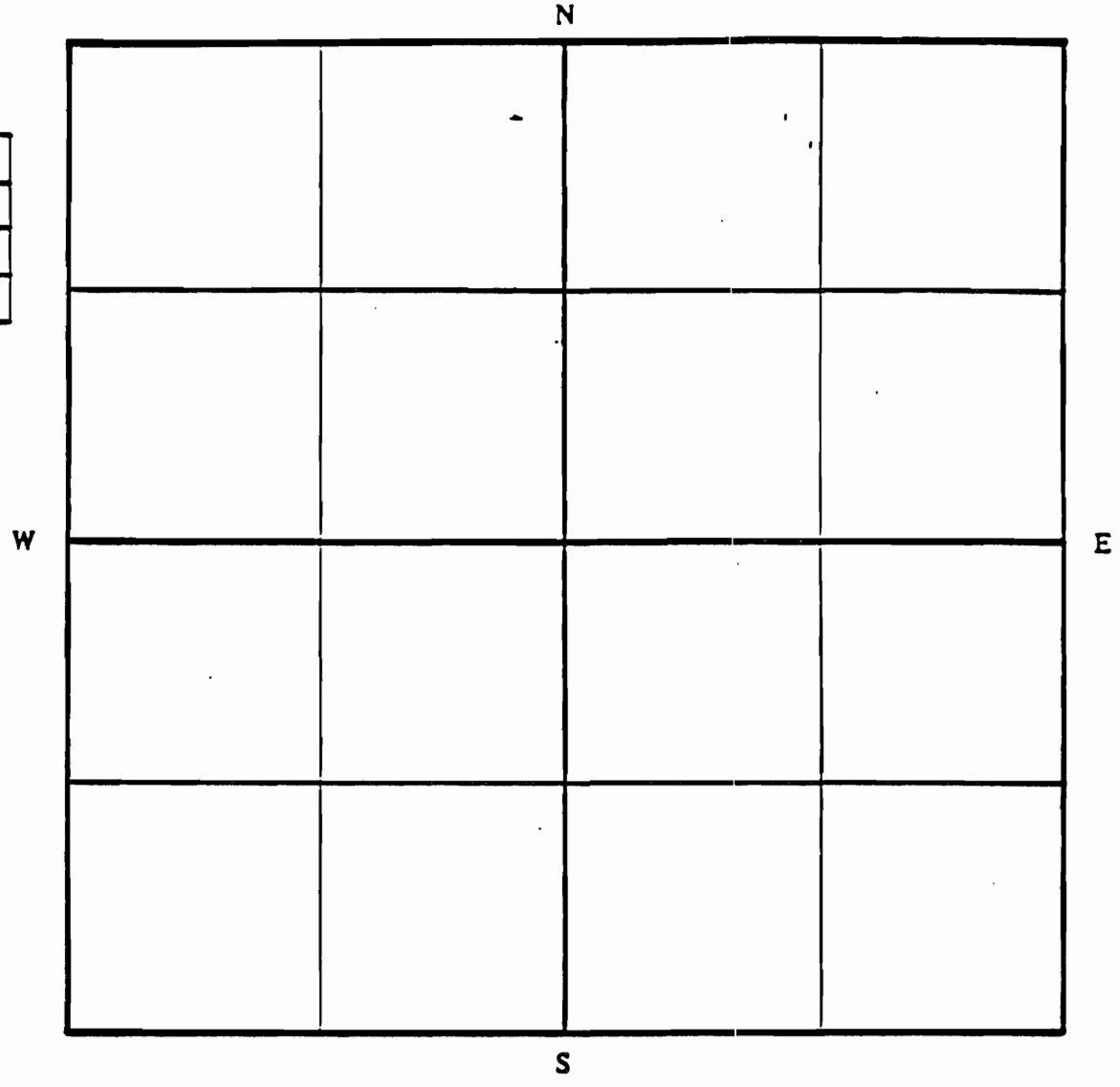

Notes:

THIS IS PROBABLY THE ONE MOST IMPORTANT PART OF THIS DATA FORM!

Please Attach **a copy of a topographic map with the site marked on it.**

42. The dwelling is a ca. 1860, 1 1/2-story brick hall and parlor with a stone foundation, 7-course common bond exterior, and a gable roof of asphalt shingles with a stepped parapet. The front has 3 bays and the side has 3 bays. On the main facade is a central bay porch with a hipped roof of asphalt shingles, square wood columns, and an open railing with square wood balusters. The main entrance has a newer single light glass and wood door with a multi-light transom. The windows are 1/1 aluminum sash with soldier course lintels on the eastern section and set within segmental soldier course arches on the 1-story western addition. There are small attic windows in the gable fields. At the roof line is a corbelled brick cornice with dentils. There is a central metal flue.

43. This dwelling is part of the residential development around Stafford Street which began in the early 1800's when the street was the western edge of Washington. A 1-story masonry dwelling with a 1-story wood frame outbuilding is shown on this lot on the 1908, 1916, and 1926 Sanborn maps. This lot is not shown on the earlier Sanborn map. A building is shown at this location on the 1869 Bird's Eye View and on the 1915 Water Works Improvements Map. According to the atlases, it was owned in 1898 by C. Arcularius and in 1919 by C. A.


423

MISSOURI OFFICE OF HISTORIC PRESERVATION

ARCHITECTURAL/HISTORIC INVENTORY SURVEY FORM

FR-DS-003-553

1. NO. 803

2. COUNTY Franklin

3. LOCATION OF NEGATIVES

4. PRESENT LOCAL NAME(S) OR DESIGNATION(S)

5. OTHER NAME(S)

6. SPECIFIC LEGAL LOCATION TOWNSHIP 44N RANGE 1W SECTION 22

IF CITY OR TOWN, STREET ADDRESS 430 Stafford St.

7. CITY OR TOWN Washington IF RURAL, VICINITY

8. DESCRIPTION OF LOCATION

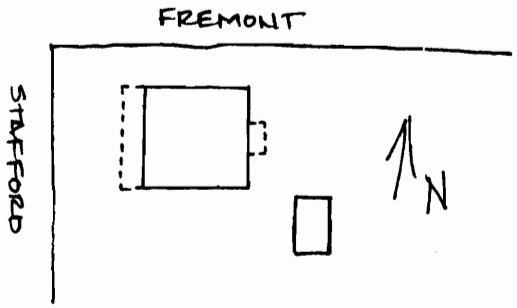

9. COORDINATES UTM
LAT
LONG

10. SITE ( ) STRUCTURE ( )
BUILDING (X) OBJECT ( )

11. ON NATIONAL REGISTER? YES ( ) NO (X)

12. IS IT ELIGIBLE? YES (X) NO ( )

13. PART OF ESTAB. HIST. DISTRICT? YES ( ) NO (X)

14. DISTRICT POTENTIAL? YES (X) NO ( )

15. NAME OF ESTABLISHED DISTRICT

16. THEMATIC CATEGORY

17. DATE(S) OR PERIOD ca. 1925

18. STYLE OR DESIGN bungalow 22

19. ARCHITECT OR ENGINEER

20. CONTRACTOR OR BUILDER 30 20

21. ORIGINAL USE, IF APPARENT dwelling R1

22. PRESENT USE dwelling

23. OWNERSHIP PUBLIC ( ) PRIVATE (X)

24. OWNER'S NAME AND ADDRESS IF KNOWN

25. OPEN TO PUBLIC? YES ( ) NO (X)

26. LOCAL CONTACT PERSON OR ORGANIZATION

27. OTHER SURVEYS IN WHICH INCLUDED

28. NO. OF STORIES 1½

29. BASEMENT? YES (X) NO ( )

30. FOUNDATION MATERIAL stone

31. WALL CONSTRUCTION wood frame

32. ROOF TYPE AND MATERIAL gable, asphalt DR

33. NO. OF BAYS FRONT 2 SIDE 2

34. WALL TREATMENT brick veneer

35. PLAN SHAPE rect.

36. CHANGES (EXPLAIN IN NO. 42) ADDITION ( ) ALTERED ( ) MOVED ( )

37. CONDITION INTERIOR _____ EXTERIOR good

38. PRESERVATION UNDERWAY? YES ( ) NO (X)

39. ENDANGERED? BY WHAT? YES ( ) NO (X)

40. VISIBLE FROM PUBLIC ROAD? YES (X) NO ( )

41. DISTANCE FROM AND FRONTAGE ON ROAD

42. FURTHER DESCRIPTION OF IMPORTANT FEATURES

See continuation sheet.

PHOTO MUST BE PROVIDED

43. HISTORY AND SIGNIFICANCE

See continuation sheet.

44. DESCRIPTION OF ENVIRONMENT AND OUTBUILDINGS

House is located in an urban neighborhood. At the rear is a double bay, wood frame, gable roof garage.

45. SOURCES OF INFORMATION
1926 Sanborn, 1916 Sanborn

46. PREPARED BY Betz/Thomason

47. ORGANIZATION Thomason & Assoc.

48. DATE 8/8/91

49. REVISION DATE(S)

RETURN THIS FORM WHEN COMPLETED TO: OFFICE OF HISTORIC PRESERVATION
P.O. BOX 176
JEFFERSON CITY, MISSOURI 65102
PH. 314-751-5365

IF ADDITIONAL SPACE IS NEEDED, ATTACH SEPARATE SHEET(S) TO THIS FORM

1. NO. 803
2. COUNTY Franklin
3. PRESENT LOCAL NAME(S) OR DESIGNATION(S)
4. OTHER NAME(S)
5. TOWNSHIP 44N
6. RANGE 1W
7. SECTION 22

Sketch map of location Site No. _____

Section _____ Township _____ Range _____

Indicate the chief topographical features, such as streams and elevations. Also indicate houses and roads. Indicate the site location by enclosing the site area with dotted line. Note scale of map and portion of section included in sketch map. Include drawings, photographs, etc. on additional pages.

Indicate part of section included in sketch map.

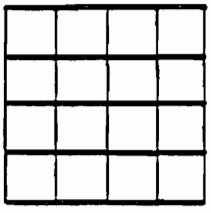



Notes:

THIS IS PROBABLY THE ONE MOST IMPORTANT PART OF THIS DATA FORM!

Please Attach **a copy of a topographic map with the site marked on it.**

42. The dwelling is a ca. 1925, 1 1/2-story wood frame bungalow with a stone foundation, brick veneer exterior, and a gable roof of asphalt shingles. The front has 2 bays and the side has 2 bays. On the main facade is a full porch with a shed roof of asphalt shingles and brick piers. The main entrance has a multi-light beveled glass and wood door. The windows are 1/1 wood sash with ornamental shutters and are set within segmental arches of double header course brick. A hipped roof dormer with 2 windows is on the west. There is an exterior wall brick chimney on the north. A shed roof porch with wrought iron posts is on the east. At the roof peak is a skylight.

43. This dwelling is part of the residential development around Stafford Street which began in the early 1800's when the street was the western edge of Washington. A 2-story wood frame dwelling with a 1-story wood frame outbuilding is shown on this lot on the 1926 Sanborn map. Nothing is shown on this lot on the 1908 and 1916 Sanborn maps. This lot is not shown on the earlier Sanborn maps. It is part of the Stephenson's addition.



MISSOURI OFFICE OF HISTORIC PRESERVATION

ARCHITECTURAL/HISTORIC INVENTORY SURVEY FORM

FR-AS-003-554

1. NO. 797

2. COUNTY Franklin

3. LOCATION OF NEGATIVES

4. PRESENT LOCAL NAME(S) OR DESIGNATION(S)

5. OTHER NAME(S)

6. SPECIFIC LEGAL LOCATION TOWNSHIP 44N RANGE 1W SECTION 22
IF CITY OR TOWN, STREET ADDRESS 431 Stafford St.

7. CITY OR TOWN IF RURAL, VICINITY Washington

8. DESCRIPTION OF LOCATION

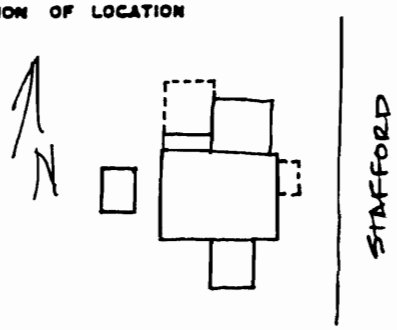

9. COORDINATES UTM
LAT
LONG

10. SITE ( ) STRUCTURE ( )
BUILDING (X) OBJECT ( )

11. ON NATIONAL REGISTER ? YES ( ) NO (X)

12. IS IT ELIGIBLE ? YES (X) NO ( )

13. PART OF ESTAB. HIST. DISTRICT ? YES ( ) NO (X)

14. DISTRICT POTENTIAL ? YES (X) NO ( )

15. NAME OF ESTABLISHED DISTRICT

16. THEMATIC CATEGORY

17. DATE(S) OR PERIOD ca. 1860 99

18. STYLE OR DESIGN

19. ARCHITECT OR ENGINEER

20. CONTRACTOR OR BUILDER 30

21. ORIGINAL USE, IF APPARENT dwelling OB

22. PRESENT USE dwelling

23. OWNERSHIP PUBLIC ( ) PRIVATE (X)

24. OWNER'S NAME AND ADDRESS IF KNOWN

25. OPEN TO PUBLIC ? YES ( ) NO (X)

26. LOCAL CONTACT PERSON OR ORGANIZATION

27. OTHER SURVEYS IN WHICH INCLUDED

28. NO. OF STORIES 1½-1-1

29. BASEMENT ? YES (X) NO ( )

30. FOUNDATION MATERIAL stone/concrete

31. WALL CONSTRUCTION brick LB wall

32. ROOF TYPE AND MATERIAL gable, asphalt CB GB 63

33. NO. OF BAYS FRONT 4 SIDE 2 SD

34. WALL TREATMENT stucco 61

35. PLAN SHAPE irregular

36. CHANGES (EXPLAIN IN NO. 42) ADDITION (X) ALTERED ( ) MOVED ( )

37. CONDITION INTERIOR ____ EXTERIOR good

38. PRESERVATION UNDERWAY ? YES ( ) NO (X)

39. ENDANGERED ? BY WHAT ? YES ( ) NO (X)

40. VISIBLE FROM PUBLIC ROAD ? YES (X) NO ( )

41. DISTANCE FROM AND FRONTAGE ON ROAD

42. FURTHER DESCRIPTION OF IMPORTANT FEATURES
See continuation sheet.

PHOTO MUST BE PROVIDED

43. HISTORY AND SIGNIFICANCE
See continaution sheet.

44. DESCRIPTION OF ENVIRONMENT AND OUTBUILDINGS
House is located in an urban neighborhood. At the rear is a brick flared gable roof outbuilding.

45. SOURCES OF INFORMATION
1926 Sanborn, 1916 Sanborn, 1908 Sanborn, 1915 Water Works Improvements Map, 1919 Atlas, 1898 Atlas, 1869 Bird's Eye View

46. PREPARED BY Betz/Thomason

47. ORGANIZATION Thomason & Assoc.

48. DATE 8/8/91

49. REVISION DATE(S)

RETURN THIS FORM WHEN COMPLETED TO: OFFICE OF HISTORIC PRESERVATION
P.O. BOX 176
JEFFERSON CITY, MISSOURI 65102
PH. 314-751-5365

IF ADDITIONAL SPACE IS NEEDED, ATTACH SEPARATE SHEET(S) TO THIS FORM

1. NO. 797
2. COUNTY Franklin
3. PRESENT LOCAL NAME(S) OR DESIGNATION(S)
4. OTHER NAME(S)
5. TOWNSHIP 44N
6. RANGE 1W
7. SECTION 22

Sketch map of location Site No. _____

Section _____ Township _____ Range _____

Indicate the chief topographical features, such as streams and elevations. Also indicate houses and roads. Indicate the site location by enclosing the site area with dotted line. Note scale of map and portion of section included in sketch map. Include drawings, photographs, etc. on additional pages.

Indicate part of section included in sketch map.





Notes:

THIS IS PROBABLY THE ONE MOST IMPORTANT PART OF THIS DATA FORM!

Please Attach **a copy of a topographic map with the site marked on it.**

42. The dwelling is a ca. 1860, 1 1/2-story brick structure with stone and concrete foundations, stucco exterior, and a gable roof of asphalt shingles. The front has 4 bays and the side has 2 bays. On the main facade is a central bay porch with a shed roof of asphalt shingles and wrought iron posts and railing. The main entrance has a wood door with a multi-light elliptical transom. The windows in the original central section are 4/4 elliptical wood sash with 8-light elliptical wood sash storm. In the north 1-story brick addition are 4/4 rectangular wood sash windows. Ornamental shutters have been removed. An awning is on the west. At the roof line is a corbelled brick cornice with dentils. There is an interior wall brick chimney on the south. Also on the south is a 1-story wood frame addition with vinyl siding.

43. This dwelling is part of the residential development around Stafford Street which began in the early 1800's when the street was the western edge of Washington. A 1 1/2-story masonry dwelling is shown on a portion of this lot on the 1908, 1916, and 1926 Sanborn maps. This lot is not shown on the 1893 Sanborn map. A building is shown at this location on the 1869 Bird's Eye View and on the 1915 Water Works Improvements Map. According to the atlases, it was owned in 1898 and in 1919 by G. Schute.



MISSOURI OFFICE OF HISTORIC PRESERVATION

ARCHITECTURAL/HISTORIC INVENTORY SURVEY FORM

FR-AS-003-555

1. NO. 802

2. COUNTY Franklin

3. LOCATION OF NEGATIVES

4. PRESENT LOCAL NAME(S) OR DESIGNATION(S)

5. OTHER NAME(S)

6. SPECIFIC LEGAL LOCATION TOWNSHIP 44N RANGE 1W SECTION 22
IF CITY OR TOWN, STREET ADDRESS 436 Stafford St.

7. CITY OR TOWN IF RURAL, VICINITY Washington

8. DESCRIPTION OF LOCATION



9. COORDINATES UTM
LAT
LONG

10. SITE ( ) STRUCTURE ( )
BUILDING (X) OBJECT ( )

11. ON NATIONAL REGISTER? YES ( ) NO (X)

12. IS IT ELIGIBLE? YES (X) NO ( )

13. PART OF ESTAB. HIST. DISTRICT? YES ( ) NO (X)

14. DISTRICT POTENTIAL? YES (X) NO ( )

15. NAME OF ESTABLISHED DISTRICT

16. THEMATIC CATEGORY

17. DATE(S) OR PERIOD ca. 1860 alt

18. STYLE OR DESIGN central passage CB

19. ARCHITECT OR ENGINEER

20. CONTRACTOR OR BUILDER

21. ORIGINAL USE, IF APPARENT dwelling CB

22. PRESENT USE dwelling

23. OWNERSHIP PUBLIC ( ) PRIVATE (X)

24. OWNER'S NAME AND ADDRESS IF KNOWN

25. OPEN TO PUBLIC? YES ( ) NO (X)

26. LOCAL CONTACT PERSON OR ORGANIZATION

27. OTHER SURVEYS IN WHICH INCLUDED

28. NO. OF STORIES 1-1-1

29. BASEMENT? YES (X) NO ( )

30. FOUNDATION MATERIAL stone

31. WALL CONSTRUCTION wood frame

32. ROOF TYPE AND MATERIAL gable, metal GB GB DR

33. NO. OF BAYS FRONT 6 SIDE 2

34. WALL TREATMENT aluminum siding

35. PLAN SHAPE rect.

36. CHANGES (EXPLAIN IN NO. 42) ADDITION (X) ALTERED (X) MOVED ( )

37. CONDITION INTERIOR _____ EXTERIOR good

38. PRESERVATION UNDERWAY? YES ( ) NO (X)

39. ENDANGERED? BY WHAT? YES ( ) NO (X)

40. VISIBLE FROM PUBLIC ROAD? YES (X) NO ( )

41. DISTANCE FROM AND FRONTAGE ON ROAD

42. FURTHER DESCRIPTION OF IMPORTANT FEATURES
See continuation sheet.

PHOTO MUST BE PROVIDED

43. HISTORY AND SIGNIFICANCE
See continuation sheet.

44. DESCRIPTION OF ENVIRONMENT AND OUTBUILDINGS
House is located in an urban neighborhood. There are no outbuildings.

45. SOURCES OF INFORMATION
1926 Sanborn, 1916 Sanborn, 1908 Sanborn, 1915 Water Works Improvements Map, 1919 Atlas, 1898 Atlas, 1869 Bird's Eye View

46. PREPARED BY Betz/Thomason

47. ORGANIZATION Thomason & Assoc.

48. DATE 8/8/91

49. REVISION DATE(S)

RETURN THIS FORM WHEN COMPLETED TO: OFFICE OF HISTORIC PRESERVATION
P.O. BOX 176
JEFFERSON CITY, MISSOURI 65102
PH. 314-751-5365

IF ADDITIONAL SPACE IS NEEDED, ATTACH SEPARATE SHEET(S) TO THIS FORM

1 NO. 802
2 COUNTY Franklin
4 PRESENT LOCAL NAME(S) OR DESIGNATION(S)
5 OTHER NAME(S)
6 TOWNSHIP 44N
RANGE 1W
SECTION 22

Sketch map of location Site No. _____

Section _____ Township _____ Range _____

Indicate the chief topographical features, such as streams and elevations. Also indicate houses and roads. Indicate the site location by enclosing the site area with dotted line. Note scale of map and portion of section included in sketch map. Include drawings, photographs, etc. on additional pages.

Indicate part of section included in sketch map.

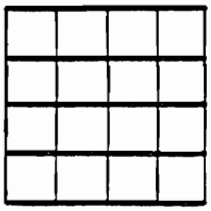

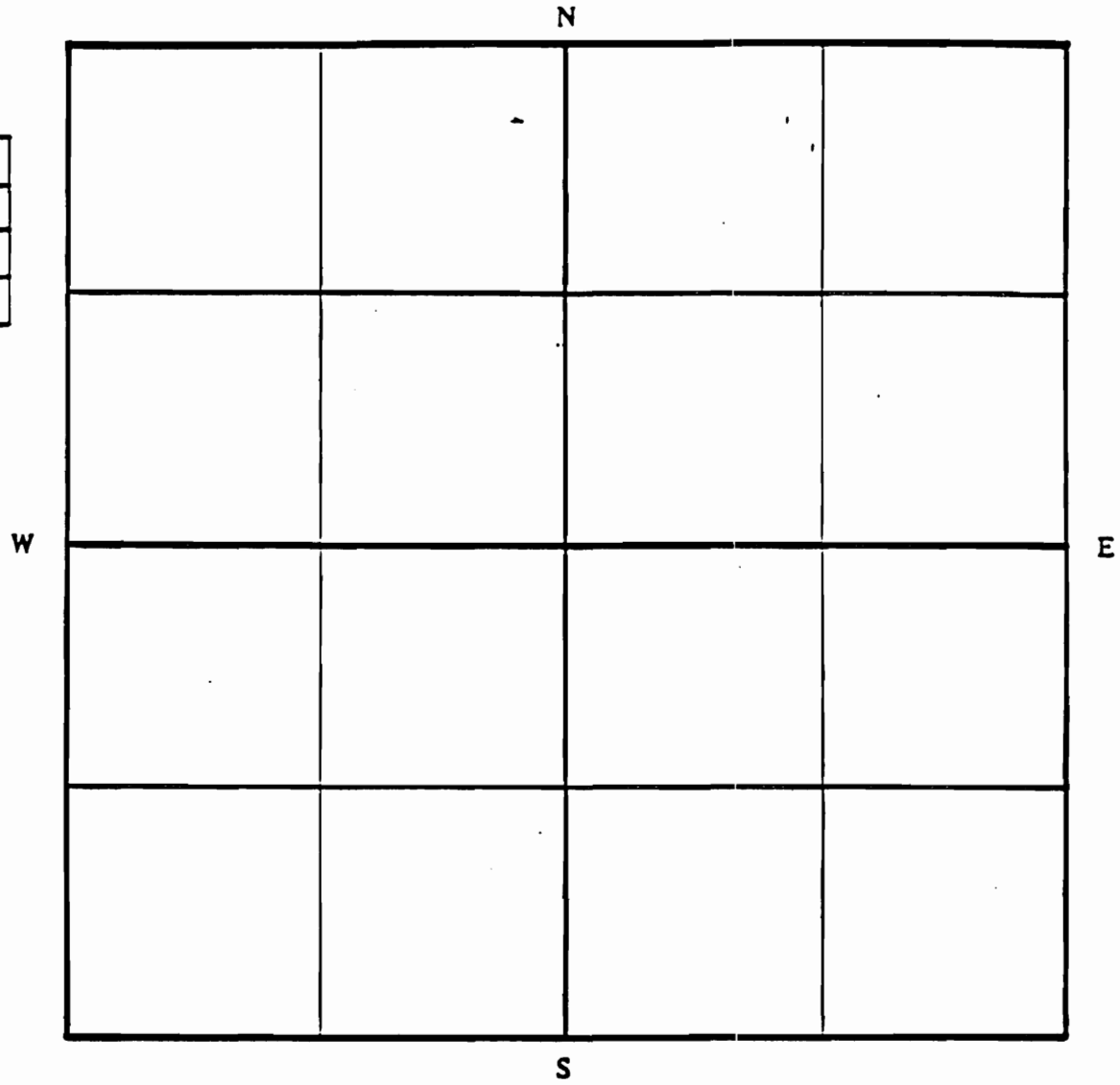

Notes:

THIS IS PROBABLY THE ONE MOST IMPORTANT PART OF THIS DATA FORM!

Please Attach **a copy of a topographic map with the site marked on it.**

42. The dwelling is a ca. 1860, 1-story wood frame central passage with a stone foundation, aluminum siding exterior, and a gable roof of standing seam metal. The front has 6 bays and the side has 2 bays. On the main facade is a central bay porch with a flat roof and wrought iron posts and railing. The main entrance has a newer single light glass and wood door. The windows are 1/1 wood sash with awnings on the south and west. A shed roof dormer with 2 vertical 4/1 windows is on the west. There is an interior wall brick chimney on the northeast and a central interior wall brick chimney. On the north and east are 1-story wood frame additions.

43. This dwelling is part of the residential development around Stafford Street which began in the early 1800's when the street was the western edge of Washington. A 1 1/2-story wood frame dwelling with a 1-story wood frame garage is shown on this lot on the 1926 Sanborn map. The dwelling with two 1-story wood frame outbuildings and a 1 1/2-story wood frame stable is shown on this lot on the 1908 and 1916 Sanborn maps. This lot is not shown on the earlier Sanborn maps. A building is shown at this location on the 1869 Bird's Eye View and on the 1915 Water Works Improvements Map. According to the atlases, it is part of the Stephenson's addition.

* Note: This dwelling may be of brick and frame construction. It has been extensively remodeled.



MISSOURI OFFICE OF HISTORIC PRESERVATION

ARCHITECTURAL/HISTORIC INVENTORY SURVEY FORM

FR-AS-003-556

1. NO. 798

2. COUNTY Franklin

3. LOCATION OF NEGATIVES

4. PRESENT LOCAL NAME(S) OR DESIGNATION(S)

5. OTHER NAME(S)

6. SPECIFIC LEGAL LOCATION TOWNSHIP 44N RANGE 1W SECTION 22

IF CITY OR TOWN, STREET ADDRESS 437 Stafford St.

7. CITY OR TOWN IF RURAL, VICINITY Washington

8. DESCRIPTION OF LOCATION

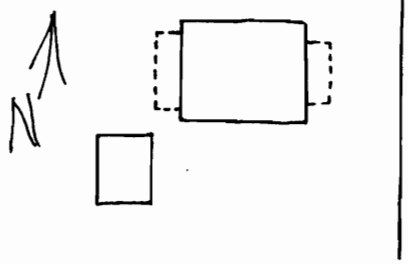

9. COORDINATES UTM

LAT

LONG

10. SITE ( ) STRUCTURE ( )
BUILDING (X) OBJECT ( )

11. ON NATIONAL REGISTER ? YES ( ) NO (X)

12. IS IT ELIGIBLE ? YES (X) NO ( )

13. PART OF ESTAB. HIST. DISTRICT ? YES ( ) NO (X)

14. DISTRICT POTENTIAL ? YES (X) NO ( )

15. NAME OF ESTABLISHED DISTRICT

16. THEMATIC CATEGORY

17. DATE(S) OR PERIOD ca. 1925

18. STYLE OR DESIGN bungalow 22

19. ARCHITECT OR ENGINEER

20. CONTRACTOR OR BUILDER

21. ORIGINAL USE, IF APPARENT dwelling TQ

22. PRESENT USE dwelling - duplex

23. OWNERSHIP PUBLIC ( ) PRIVATE (X)

24. OWNER'S NAME AND ADDRESS IF KNOWN

25. OPEN TO PUBLIC ? YES ( ) NO (X)

26. LOCAL CONTACT PERSON OR ORGANIZATION

27. OTHER SURVEYS IN WHICH INCLUDED

28. NO. OF STORIES 1½

29. BASEMENT ? YES (X) NO ( )

30. FOUNDATION MATERIAL concrete

31. WALL CONSTRUCTION wood frame

32. ROOF TYPE AND MATERIAL gable, asphalt

33. NO. OF BAYS FRONT 3 SIDE 3

34. WALL TREATMENT vinyl siding 92

35. PLAN SHAPE rect.

36. CHANGES (EXPLAIN IN NO. 42) ADDITION ( ) ALTERED (X) MOVED ( )

37. CONDITION INTERIOR _____ EXTERIOR good

38. PRESERVATION UNDERWAY ? YES ( ) NO (X)

39. ENDANGERED ? BY WHAT ? YES ( ) NO (X)

40. VISIBLE FROM PUBLIC ROAD ? YES (X) NO ( )

41. DISTANCE FROM AND FRONTAGE ON ROAD

42. FURTHER DESCRIPTION OF IMPORTANT FEATURES

See continuation sheet.

PHOTO MUST BE PROVIDED

43. HISTORY AND SIGNIFICANCE

See continuation sheet.

44. DESCRIPTION OF ENVIRONMENT AND OUTBUILDINGS

House is located in an urban neighborhood. At the rear is a double bay, wood frame, gable roof garage.

45. SOURCES OF INFORMATION

1926 Sanborn, 1916 Sanborn

46. PREPARED BY Betz/Thomason

47. ORGANIZATION Thomason & Assoc.

48. DATE 8/8/91

49. REVISION DATE(S)

RETURN THIS FORM WHEN COMPLETED TO: OFFICE OF HISTORIC PRESERVATION
P.O. BOX 176
JEFFERSON CITY, MISSOURI 65102
PH. 314-751-5365

IF ADDITIONAL SPACE IS NEEDED, ATTACH SEPARATE SHEET(S) TO THIS FORM

1. NO. 798

2. COUNTY Franklin De

4. PRESENT LOCAL NAME(S) OR DESIGNATION(S)

5. OTHER NAME(S)

6. TOWNSHIP 44N

RANGE 1W

SECTION 22

Sketch map of location Site No. _____

Section _____ Township _____ Range _____

Indicate the chief topographical features, such as streams and elevations. Also indicate houses and roads. Indicate the site location by enclosing the site area with dotted line. Note scale of map and portion of section included in sketch map. Include drawings, photographs, etc. on additional pages.

Indicate part of section included in sketch map.



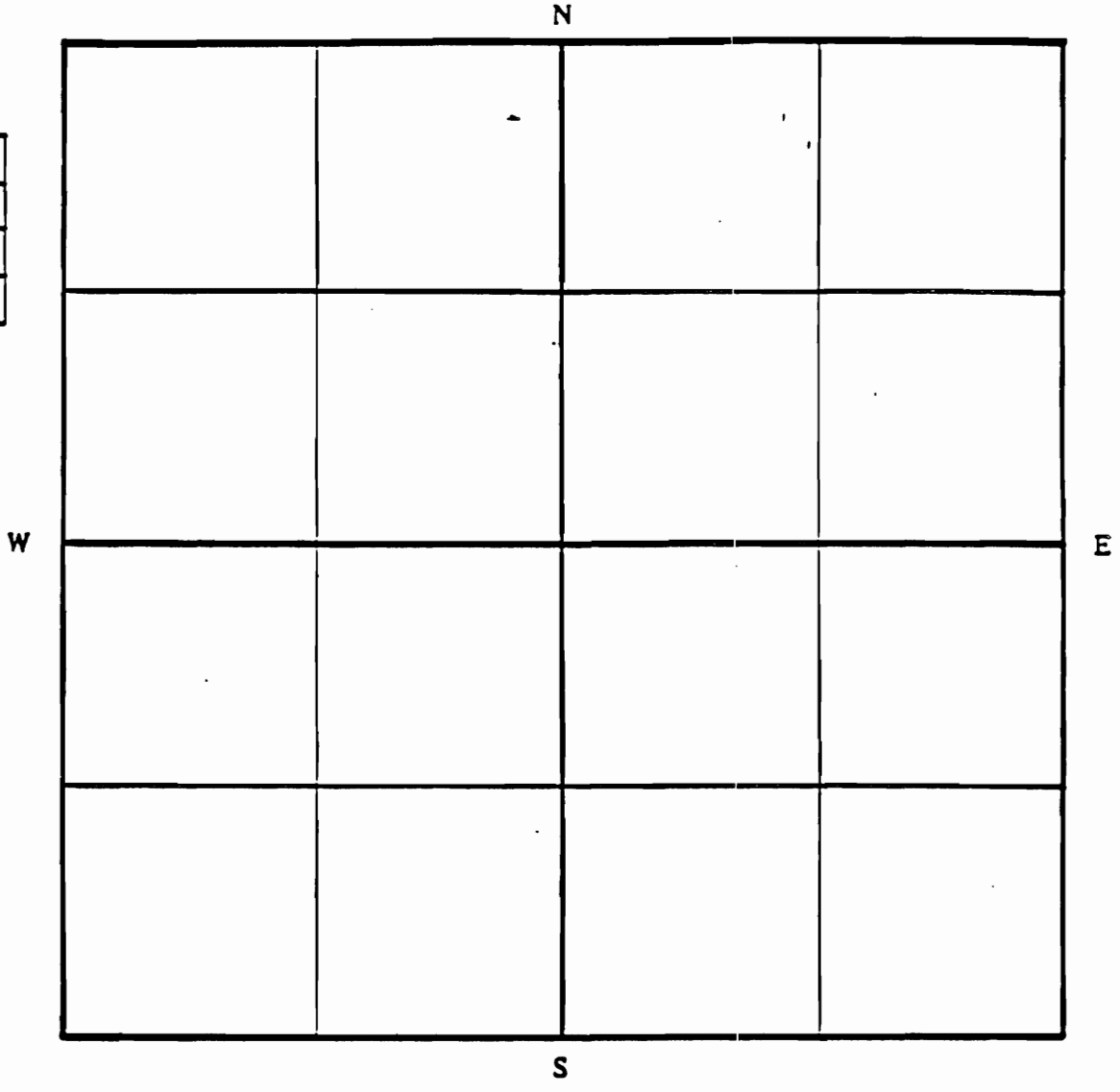

Notes:

THIS IS PROBABLY THE ONE MOST IMPORTANT PART OF THIS DATA FORM!

Please Attach **a copy of a topographic map with the site marked on it.**

42. The dwelling is a ca. 1925, 1 1/2-story wood frame bungalow with a concrete foundation, vinyl siding exterior, and a gable roof of asphalt shingles. The front has 3 bays and the side has 3 bays. On the main facade is a 3/4 porch with a shed roof of asphalt shingles, brick piers, and an open weave brick railing. The main entrance has a single light glass and wood door. The windows are vertical 5/1, 4/1, and 3/1 wood sash. A shed roof dormer with 3 windows is on the east. On the south is a wood stair leading to a wood landing with wrought iron railing and a 2-story entrance with a multi-light glass and wood door. A wood deck is on the west.

43. This dwelling is part of the residential development around Stafford Street which began in the early 1800's when the street was the western edge of Washington. A 2-story wood frame dwelling with a 1-story wood frame garage is shown on this lot (as 435 Stafford St.) on the 1926 Sanborn map. Nothing is shown on this lot on the 1908 and 1916 Sanborn maps. This lot is not shown on the 1893 Sanborn map.



MISSOURI OFFICE OF HISTORIC PRESERVATION

ARCHITECTURAL/HISTORIC INVENTORY SURVEY FORM

FR-AS-003-557

1. NO. 801

2. COUNTY Franklin

3. LOCATION OF NEGATIVES

4. PRESENT LOCAL NAME(S) OR DESIGNATION(S)

5. OTHER NAME(S)

6. SPECIFIC LEGAL LOCATION TOWNSHIP 44N RANGE 1W SECTION 22

IF CITY OR TOWN, STREET ADDRESS 438 Stafford St.

7. CITY OR TOWN IF RURAL, VICINITY Washington

8. DESCRIPTION OF LOCATION

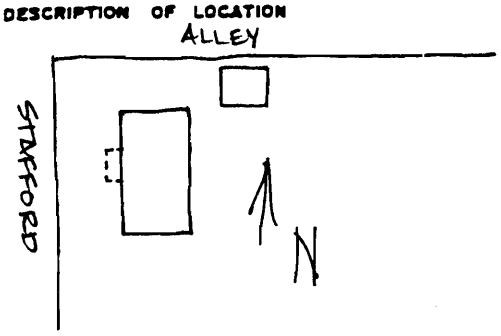

9. COORDINATES UTM
LAT
LONG

10. SITE ( ) STRUCTURE ( )
BUILDING (X) OBJECT ( )

11. ON NATIONAL REGISTER? YES ( ) NO (X)

12. IS IT ELIGIBLE? YES (X) NO ( )

13. PART OF ESTAB. HIST. DISTRICT? YES ( ) NO (X)

14. DISTRICT POTENTIAL? YES (X) NO ( )

15. NAME OF ESTABLISHED DISTRICT

16. THEMATIC CATEGORY

17. DATE(S) OR PERIOD ca. 1930

18. STYLE OR DESIGN OO

19. ARCHITECT OR ENGINEER

20. CONTRACTOR OR BUILDER 20

21. ORIGINAL USE, IF APPARENT dwelling St

22. PRESENT USE dwelling

23. OWNERSHIP PUBLIC ( ) PRIVATE (X)

24. OWNER'S NAME AND ADDRESS IF KNOWN

25. OPEN TO PUBLIC? YES ( ) NO (X)

26. LOCAL CONTACT PERSON OR ORGANIZATION

27. OTHER SURVEYS IN WHICH INCLUDED

28. NO. OF STORIES 1

29. BASEMENT? YES (X) NO ( )

30. FOUNDATION MATERIAL concrete

31. WALL CONSTRUCTION wood frame

32. ROOF TYPE AND MATERIAL gable, asphalt

33. NO. OF BAYS FRONT 3 SIDE 3

34. WALL TREATMENT weatherboard 20

35. PLAN SHAPE rect.

36. CHANGES (EXPLAIN IN NO. 42) ADDITION ( ) ALTERED ( ) MOVED ( )

37. CONDITION INTERIOR ____ EXTERIOR good

38. PRESERVATION UNDERWAY? YES ( ) NO (X)

39. ENDANGERED? BY WHAT? YES ( ) NO (X)

40. VISIBLE FROM PUBLIC ROAD? YES (X) NO ( )

41. DISTANCE FROM AND FRONTAGE ON ROAD

42. FURTHER DESCRIPTION OF IMPORTANT FEATURES

See continuation sheet.

PHOTO MUST BE PROVIDED

43. HISTORY AND SIGNIFICANCE

See continuation sheet.

44. DESCRIPTION OF ENVIRONMENT AND OUTBUILDINGS

House is located in an urban neighborhood. At the rear is a single bay, wood frame, gable roof garage.

45. SOURCES OF INFORMATION
1926 Sanborn Map

46. PREPARED BY
Betz/Thomason

47. ORGANIZATION
Thomason & Assoc.

48. DATE 8/8/91

49. REVISION DATE(S)

RETURN THIS FORM WHEN COMPLETED TO: OFFICE OF HISTORIC PRESERVATION
P.O. BOX 176
JEFFERSON CITY, MISSOURI 65102
PH. 314-751-5365

IF ADDITIONAL SPACE IS NEEDED, ATTACH SEPARATE SHEET(S) TO THIS FORM

1. NO. 801
2. COUNTY Franklin
3. PRESENT LOCAL NAME(S) OR DESIGNATION(S)
4. OTHER NAME(S)
5. TOWNSHIP 44N
6. RANGE 1W
7. SECTION 22

Sketch map of location Site No. _____

Section _____ Township _____ Range _____

Indicate the chief topographical features, such as streams and elevations. Also indicate houses and roads. Indicate the site location by enclosing the site area with dotted line. Note scale of map and portion of section included in sketch map. Include drawings, photographs, etc. on additional pages.

Indicate part of section included in sketch map.





Notes:

THIS IS PROBABLY THE ONE MOST IMPORTANT PART OF THIS DATA FORM!

Please Attach **a copy of a topographic map with the site marked on it.**

42. The dwelling is a ca. 1930, 1-story wood frame structure with a concrete foundation, weatherboard exterior, and a gable roof of asphalt shingles. The front has 3 bays and the side has 3 bays. On the main facade is an arched stoop over an elliptical multi-light glass and wood door. The windows are vertical 3/1 wood sash. There is a central interior wall brick chimney.

43. This dwelling is part of the residential development around Stafford Street which began in the early 1800's when the street was the western edge of Washington. Nothing is shown on this lot on the 1908, 1916, and 1926 Sanborn maps. This lot is not shown on the earlier Sanborn maps. It is part of Stephenson's Addition.



MISSOURI OFFICE OF HISTORIC PRESERVATION

ARCHITECTURAL/HISTORIC INVENTORY SURVEY FORM

FR-AS-003-558

1. NO. 970

2. COUNTY Franklin

3. LOCATION OF NEGATIVES

4. PRESENT LOCAL NAME(S) OR DESIGNATION(S)

5. OTHER NAME(S)

6. SPECIFIC LEGAL LOCATION TOWNSHIP 44N RANGE 1W SECTION 22

IF CITY OR TOWN, STREET ADDRESS 514 Stafford Street

7. CITY OR TOWN IF RURAL, VICINITY Washington

8. DESCRIPTION OF LOCATION

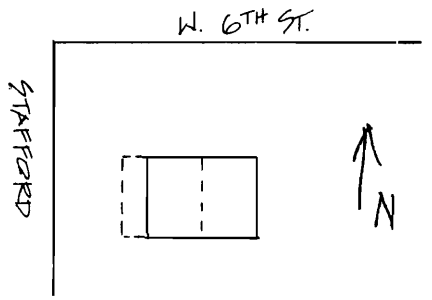

9. COORDINATES UTM
LAT
LONG

10. SITE ( ) STRUCTURE ( )
BUILDING (X) OBJECT ( )

11. ON NATIONAL REGISTER? YES ( ) NO (X)

12. IS IT ELIGIBLE? YES ( ) NO (X)

13. PART OF ESTAB. HIST. DISTRICT? YES ( ) NO (X)

14. DISTRICT POTENTIAL? YES ( ) NO (X)

15. NAME OF ESTABLISHED DISTRICT

16. THEMATIC CATEGORY

17. DATE(S) OR PERIOD ca. 1925

18. STYLE OR DESIGN Bungalow 22

19. ARCHITECT OR ENGINEER

20. CONTRACTOR OR BUILDER

21. ORIGINAL USE, IF APPARENT Dwelling TQ

22. PRESENT USE Dwelling

23. OWNERSHIP PUBLIC ( ) PRIVATE (X)

24. OWNER'S NAME AND ADDRESS IF KNOWN

25. OPEN TO PUBLIC? YES ( ) NO (X)

26. LOCAL CONTACT PERSON OR ORGANIZATION

27. OTHER SURVEYS IN WHICH INCLUDED

28. NO. OF STORIES 1½

29. BASEMENT? YES (X) NO ( )

30. FOUNDATION MATERIAL Concrete

31. WALL CONSTRUCTION Wood

32. ROOF TYPE AND MATERIAL Gable/Asphalt

33. NO. OF BAYS FRONT 3 SIDE 2

34. WALL TREATMENT Asbestos shingles

35. PLAN SHAPE Rectang.

36. CHANGES (EXPLAIN IN NO. 42) ADDITION ( ) ALTERED (X) MOVED ( )

37. CONDITION
INTERIOR
EXTERIOR

38. PRESERVATION UNDERWAY? YES ( ) NO ( )

39. ENDANGERED? BY WHAT? YES ( ) NO (X)

40. VISIBLE FROM PUBLIC ROAD? YES (X) NO ( )

41. DISTANCE FROM AND FRONTAGE ON ROAD

42. FURTHER DESCRIPTION OF IMPORTANT FEATURES

See continuation sheet.

PHOTO MUST BE PROVIDED

43. HISTORY AND SIGNIFICANCE

See continuation sheet.

44. DESCRIPTION OF ENVIRONMENT AND OUTBUILDINGS

Located in an urban neighborhood.

45. SOURCES OF INFORMATION

See continuation sheet.

46. PREPARED BY Thomason

47. ORGANIZATION Thomason & Assoc.

48. DATE 11/2/91

49. REVISION DATE(S)

RETURN THIS FORM WHEN COMPLETED TO: OFFICE OF HISTORIC PRESERVATION
P.O. BOX 176
JEFFERSON CITY, MISSOURI 65102

IF ADDITIONAL SPACE IS NEEDED, ATTACH SEPARATE SHEET(S) TO THIS FORM

1 NO. 970
2 COUNTY Franklin
4. PRESENT LOCAL NAME(S) OR DESIGNATION(S)
5. OTHER NAME(S)
6. TOWNSHIP 44N
RANGE 1W
SECTION 22

Sketch map of location Site No. _____

Section _____ Township _____ Range _____

Indicate the chief topographical features, such as streams and elevations. Also indicate houses and roads. Indicate the site location by enclosing the site area with dotted line. Note scale of map and portion of section included in sketch map. Include drawings, photographs, etc. on additional pages.

Indicate part of section included in sketch map.

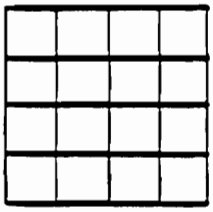

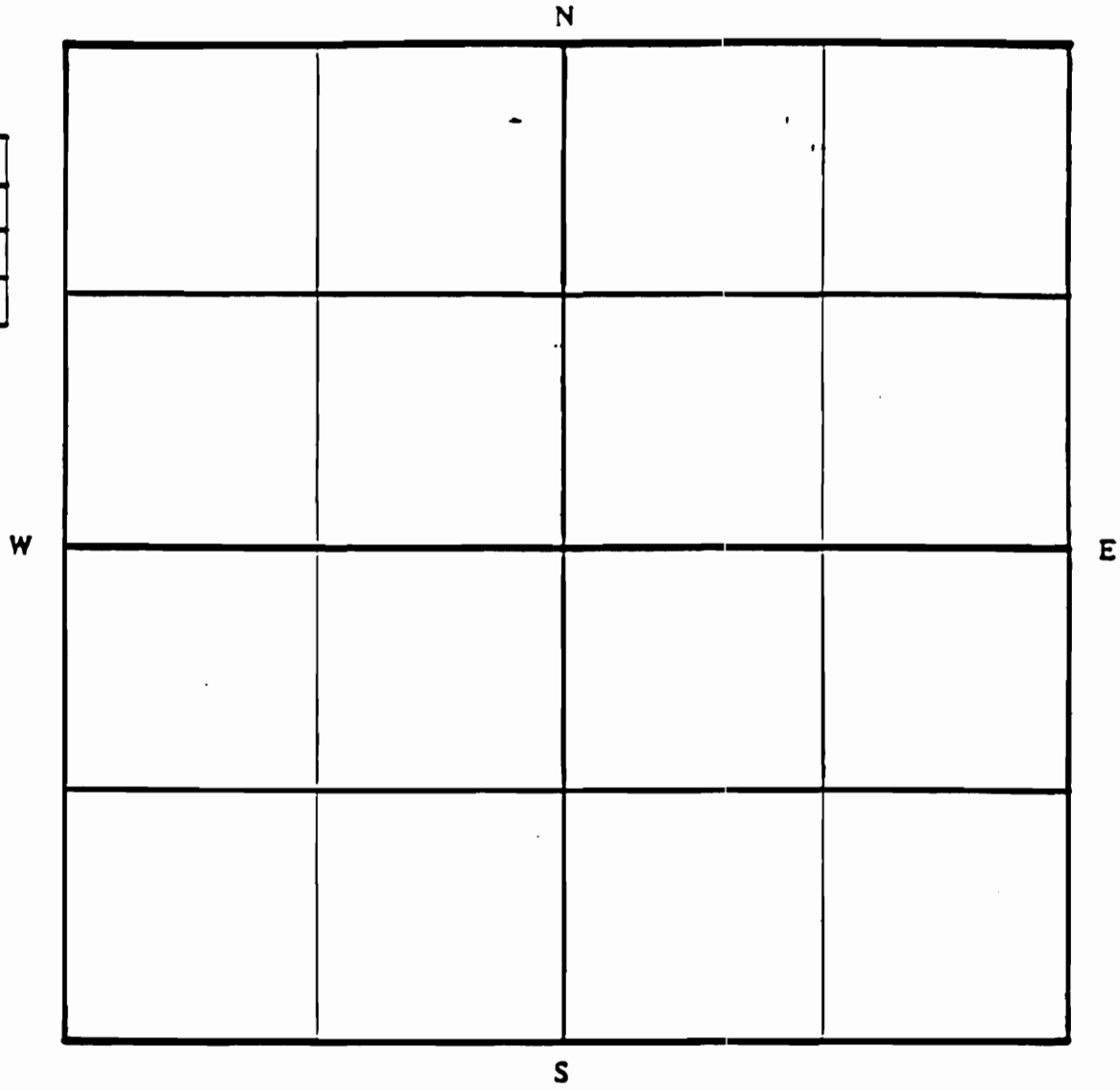

Notes:

THIS IS PROBABLY THE ONE MOST IMPORTANT PART OF THIS DATA FORM!

Please Attach **a copy of a topographic map with the site marked on it.**

Site Number: 970 (continued)

42. 1 1/2-story frame Bungalow. On the main (W) facade is a partial width shed porch with tapered frame posts on brick piers and a solid wood railing. The main entrance has a multi-light glass and wood door. Windows are 3/1 vertical light sash. At the roofline is a gable dormer with paired windows.

43. This dwelling was built ca. 1925 - it is not shown on the 1915 Waterworks map of the city.

45. 1915 Waterworks map.



MISSOURI OFFICE OF HISTORIC PRESERVATION

ARCHITECTURAL/HISTORIC INVENTORY SURVEY FORM

FR-AS-003-559

1. NO. 1053

2. COUNTY Franklin

3. LOCATION OF NEGATIVES

4. PRESENT LOCAL NAME(S) OR DESIGNATION(S)

5. OTHER NAME(S)

6. SPECIFIC LEGAL LOCATION TOWNSHIP 44N RANGE 1W SECTION 22

IF CITY OR TOWN, STREET ADDRESS 515 Stafford Street

7. CITY OR TOWN IF RURAL, VICINITY Washington

8. DESCRIPTION OF LOCATION

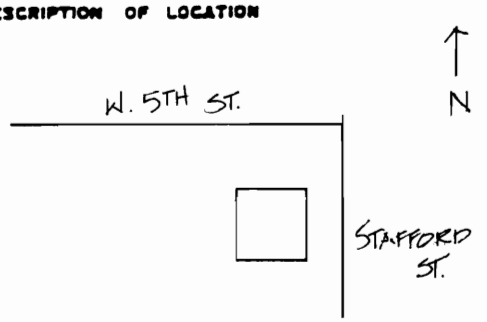

9. COORDINATES UTM

LAT

LONG

10. SITE ( ) STRUCTURE ( )
BUILDING (X) OBJECT ( )

11. ON NATIONAL REGISTER? YES ( ) NO (X)

12. IS IT ELIGIBLE? YES ( ) NO (X)

13. PART OF ESTAB. HIST. DISTRICT? YES ( ) NO (X)

14. DISTRICT POTENTIAL? YES ( ) NO (X)

15. NAME OF ESTABLISHED DISTRICT

16. THEMATIC CATEGORY

17. DATE(S) OR PERIOD ca. 1905

18. STYLE OR DESIGN American Foursquare OI

19. ARCHITECT OR ENGINEER

20. CONTRACTOR OR BUILDER

21. ORIGINAL USE, IF APPARENT Dwelling Fu

22. PRESENT USE Dwelling

23. OWNERSHIP PUBLIC ( ) PRIVATE (X)

24. OWNER'S NAME AND ADDRESS IF KNOWN

25. OPEN TO PUBLIC? YES ( ) NO (X)

26. LOCAL CONTACT PERSON OR ORGANIZATION

27. OTHER SURVEYS IN WHICH INCLUDED

28. NO. OF STORIES 2 - 1

29. BASEMENT? YES (X) NO ( )

30. FOUNDATION MATERIAL Concrete

31. WALL CONSTRUCTION Wood

32. ROOF TYPE AND MATERIAL Hipped/Asphalt SD

33. NO. OF BAYS FRONT 4 SIDE 2

34. WALL TREATMENT Weatherboard

35. PLAN SHAPE Rectangular

36. CHANGES (EXPLAIN IN NO. 42) ADDITION ( ) ALTERED ( ) MOVED ( )

37. CONDITION INTERIOR _____ EXTERIOR Good

38. PRESERVATION UNDERWAY? YES ( ) NO ( )

39. ENDANGERED? BY WHAT? YES ( ) NO (X)

40. VISIBLE FROM PUBLIC ROAD? YES (X) NO ( )

41. DISTANCE FROM AND FRONTAGE ON ROAD

42. FURTHER DESCRIPTION OF IMPORTANT FEATURES

See continuation sheet.

PHOTO MUST BE PROVIDED

43. HISTORY AND SIGNIFICANCE

See continuation sheet.

44. DESCRIPTION OF ENVIRONMENT AND OUTBUILDINGS

Located in an urban neighborhood.

45. SOURCES OF INFORMATION

See continuation sheet.

46. PREPARED BY Thomason

47. ORGANIZATION Thomason & Assoc.

48. DATE 2/17/92

49. REVISION DATE(S)

RETURN THIS FORM WHEN COMPLETED TO: OFFICE OF HISTORIC PRESERVATION
P.O. BOX 176
JEFFERSON CITY, MISSOURI 65102

IF ADDITIONAL SPACE IS NEEDED, ATTACH SEPARATE SHEET(S) TO THIS FORM

1053 | Franklin | DR | 44N | 1W | 22

Sketch map of location

Site No. _____

Section _____ Township _____ Range _____

Indicate the chief topographical features, such as streams and elevations. Also indicate houses and roads. Indicate the site location by enclosing the site area with dotted line. Note scale of map and portion of section included in sketch map. Include drawings, photographs, etc. on additional pages.

Indicate part of section included in sketch map.



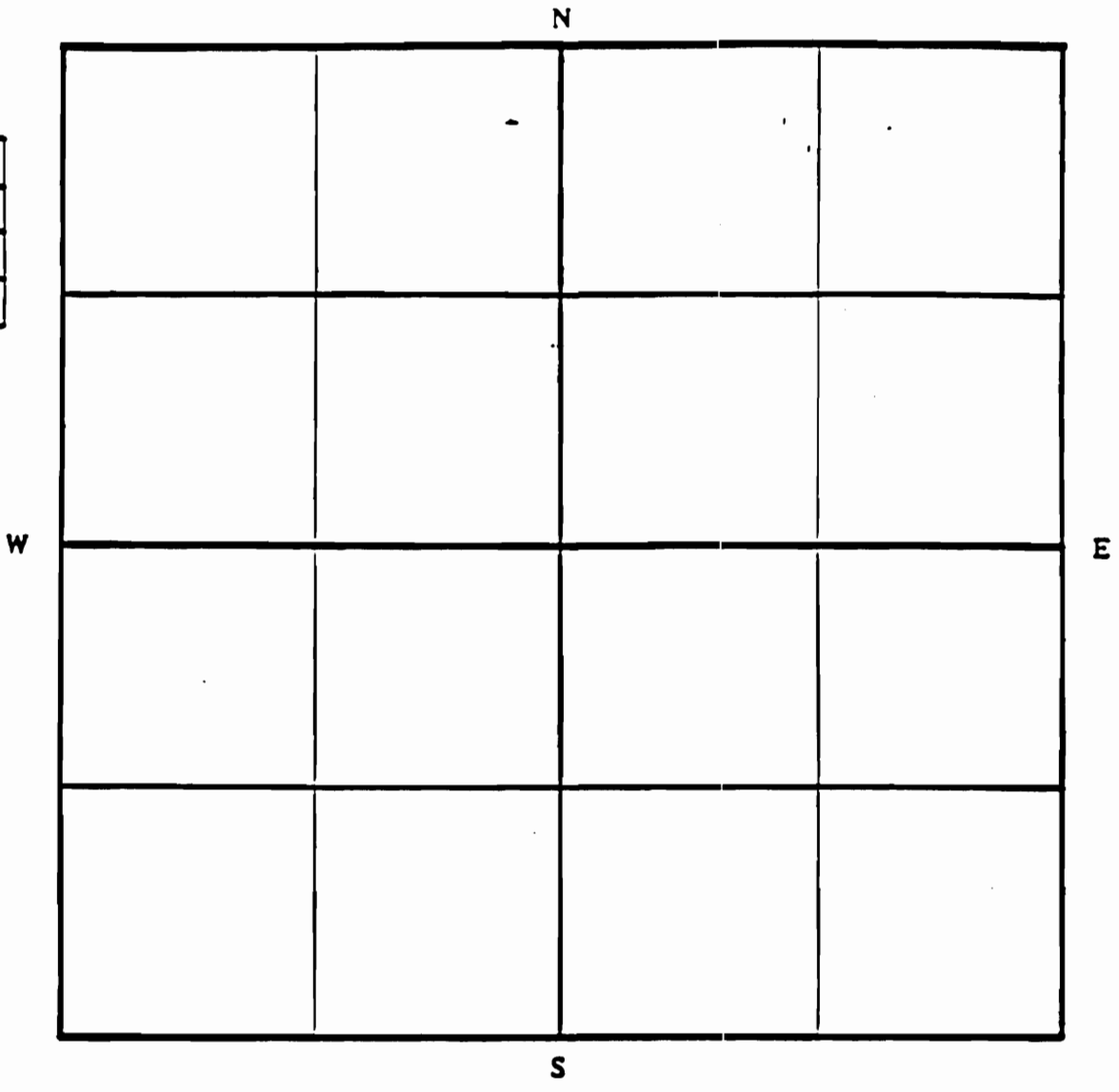

Notes:

THIS IS PROBABLY THE ONE MOST IMPORTANT PART OF THIS DATA FORM!

Please Attach **a copy of a topographic map with the site marked on it.**

Site Number: 1053 (continued)

42. Two-story frame American Foursquare dwelling. On the main (E) facade is a one-story shed porch with square columns and a solid wood railing. The entrance has a single light glass and wood door. Over the door is a rectangular single light transom. Windows are 1/1 rectangular wood sash. At the roofline is a hipped dormer with a 1/1 sash window. The house has an interior brick chimney.

43. This dwelling was built ca. 1905 and is shown on the 1915 Waterworks map. In 1919 the property is listed as owned by "T.M".

45. 1915 Waterworks map.



MISSOURI OFFICE OF HISTORIC PRESERVATION

ARCHITECTURAL/HISTORIC INVENTORY SURVEY FORM

FR-AS-003-560

1. NO. 969

2. COUNTY Franklin

3. LOCATION OF NEGATIVES

4. PRESENT LOCAL NAME(S) OR DESIGNATION(S)

5. OTHER NAME(S)

6. SPECIFIC LEGAL LOCATION
TOWNSHIP 44N RANGE 1W SECTION 22
IF CITY OR TOWN, STREET ADDRESS
516 Stafford Street

7. CITY OR TOWN IF RURAL, VICINITY
Washington

8. DESCRIPTION OF LOCATION

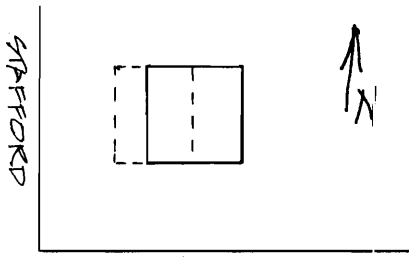

9. COORDINATES UTM
LAT
LONG

10. SITE ( ) STRUCTURE ( )
BUILDING (X) OBJECT ( )

11. ON NATIONAL REGISTER? YES ( ) NO (X)

12. IS IT ELIGIBLE? YES ( ) NO (X)

13. PART OF ESTAB. HIST. DISTRICT? YES ( ) NO (X)

14. DISTRICT POTENTIAL? YES ( ) NO (X)

15. NAME OF ESTABLISHED DISTRICT

16. THEMATIC CATEGORY

17. DATE(S) OR PERIOD
ca. 1925

18. STYLE OR DESIGN
Bungalow

19. ARCHITECT OR ENGINEER

20. CONTRACTOR OR BUILDER

21. ORIGINAL USE, IF APPARENT
Dwelling R1

22. PRESENT USE
Dwelling

23. OWNERSHIP PUBLIC ( ) PRIVATE (X)

24. OWNER'S NAME AND ADDRESS IF KNOWN

25. OPEN TO PUBLIC? YES ( ) NO (X)

26. LOCAL CONTACT PERSON OR ORGANIZATION

27. OTHER SURVEYS IN WHICH INCLUDED

28. NO. OF STORIES 1½

29. BASEMENT? YES (X) NO ( )

30. FOUNDATION MATERIAL
Stone

31. WALL CONSTRUCTION
Wood

32. ROOF TYPE AND MATERIAL
Gable/Asphalt

33. NO. OF BAYS
FRONT 3 SIDE 2

34. WALL TREATMENT
Aluminum siding

35. PLAN SHAPE Rectang.

36. CHANGES (EXPLAIN IN NO. 42) ADDITION ( ) ALTERED (X) MOVED ( )

37. CONDITION
INTERIOR
EXTERIOR

38. PRESERVATION UNDERWAY? YES ( ) NO ( )

39. ENDANGERED? BY WHAT? YES ( ) NO (X)

40. VISIBLE FROM PUBLIC ROAD? YES (X) NO ( )

41. DISTANCE FROM AND FRONTAGE ON ROAD

42. FURTHER DESCRIPTION OF IMPORTANT FEATURES

See continuation sheet.

PHOTO MUST BE PROVIDED

43. HISTORY AND SIGNIFICANCE

See continuation sheet.

44. DESCRIPTION OF ENVIRONMENT AND OUTBUILDINGS

Located in an urban neighborhood.

45. SOURCES OF INFORMATION

See continuation sheet.

46. PREPARED BY
Thomason

47. ORGANIZATION
Thomason & Assoc.

48. DATE 11/2/91

49. REVISION DATE(S)

RETURN THIS FORM WHEN COMPLETED TO: OFFICE OF HISTORIC PRESERVATION
P.O. BOX 176
JEFFERSON CITY, MISSOURI 65102

IF ADDITIONAL SPACE IS NEEDED, ATTACH SEPARATE SHEET(S) TO THIS FORM

1. NO. 969
2. COUNTY Franklin
3. PRESENT LOCAL NAME(S) OR DESIGNATION(S)
4. OTHER NAME(S)
5. TOWNSHIP 44N
6. RANGE 1W
7. SECTION 22

Sketch map of location Site No. _____

Section _____ Township _____ Range _____

Indicate the chief topographical features, such as streams and elevations. Also indicate houses and roads. Indicate the site location by enclosing the site area with dotted line. Note scale of map and portion of section included in sketch map. Include drawings, photographs, etc. on additional pages.

Indicate part of section included in sketch map.



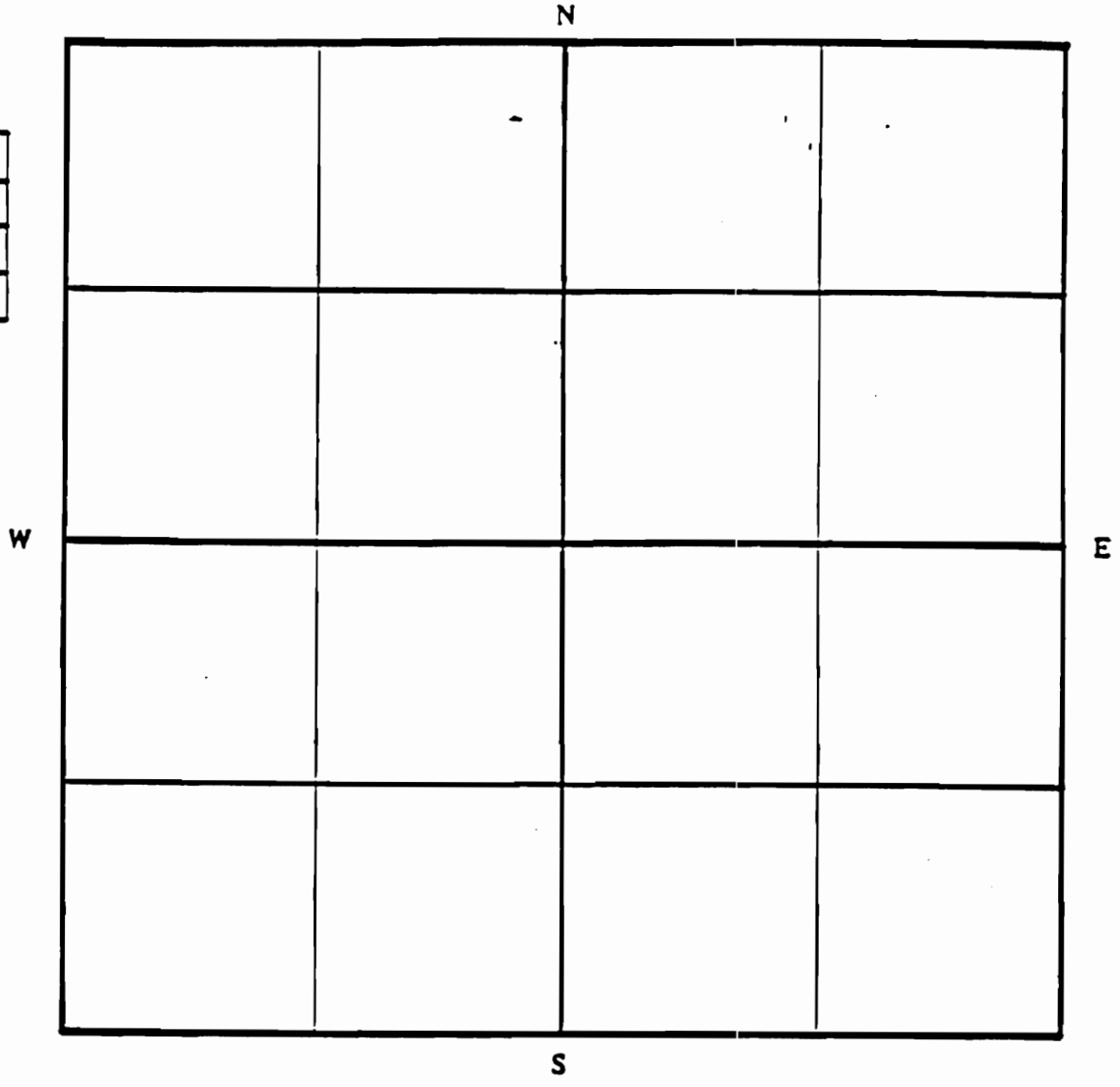

Notes:

THIS IS PROBABLY THE ONE MOST IMPORTANT PART OF THIS DATA FORM!

Please Attach **a copy of a topographic map with the site marked on it.**

Site Number: 969 (continued)

42. 1 1/2-story frame Bungalow. On the main (W) facade is a one-story full width porch with chamfered square columns. The main entrance has a multi-light glass and wood door. Windows are 5/1 and 4/1 vertical light sash. At the roofline is an interior brick chimney and shed dormer with three 4/1 sash windows.

43. This dwelling was built ca. 1925 - it is not shown on the 1915 Waterworks map of the city.

45. 1915 Waterworks map of the city.[1]



MISSOURI OFFICE OF HISTORIC PRESERVATION

ARCHITECTURAL/HISTORIC INVENTORY SURVEY FORM

FR-AS-063-501

1. NO. 891
2. COUNTY Franklin
3. LOCATION OF NEGATIVES
4. PRESENT LOCAL NAME(S) OR DESIGNATION(S)
5. OTHER NAME(S)

6. SPECIFIC LEGAL LOCATION TOWNSHIP 44N RANGE 1W SECTION 22
IF CITY OR TOWN, STREET ADDRESS 519 Stafford St.
7. CITY OR TOWN Washington IF RURAL, VICINITY
8. DESCRIPTION OF LOCATION

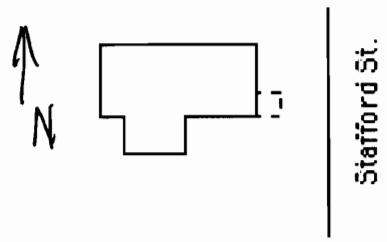

9. COORDINATES UTM
LAT
LONG
10. SITE ( ) STRUCTURE ( ) BUILDING (X) OBJECT ( )
11. ON NATIONAL REGISTER? YES ( ) NO (X)
12. IS IT ELIGIBLE? YES ( ) NO (X)
13. PART OF ESTAB. HIST. DISTRICT? YES ( ) NO (X)
14. DISTRICT POTENTIAL? YES ( ) NO (X)
15. NAME OF ESTABLISHED DISTRICT

16. THEMATIC CATEGORY
17. DATE(S) OR PERIOD ca. ~~1905~~ 1910
18. STYLE OR DESIGN gabled ell 49
19. ARCHITECT OR ENGINEER
20. CONTRACTOR OR BUILDER 20 30
21. ORIGINAL USE, IF APPARENT dwelling OB
22. PRESENT USE dwelling
23. OWNERSHIP PUBLIC ( ) PRIVATE (X)
24. OWNER'S NAME AND ADDRESS IF KNOWN
David Luker
519 Stafford St.
25. OPEN TO PUBLIC? YES ( ) NO (X)
26. LOCAL CONTACT PERSON OR ORGANIZATION
27. OTHER SURVEYS IN WHICH INCLUDED

28. NO. OF STORIES 1 1/2
29. BASEMENT? YES (X) NO ( )
30. FOUNDATION MATERIAL stone
31. WALL CONSTRUCTION brick
32. ROOF TYPE AND MATERIAL gable, wood shingle
33. NO. OF BAYS FRONT 4 SIDE 2
34. WALL TREATMENT 7-course
35. PLAN SHAPE ell
36. CHANGES (EXPLAIN IN NO. 42) ADDITION ( ) ALTERED (X) MOVED ( )
37. CONDITION INTERIOR _____ EXTERIOR good
38. PRESERVATION UNDERWAY? YES ( ) NO (X)
39. ENDANGERED? BY WHAT? YES ( ) NO (X)
40. VISIBLE FROM PUBLIC ROAD? YES (X) NO ( )
41. DISTANCE FROM AND FRONTAGE ON ROAD

42. FURTHER DESCRIPTION OF IMPORTANT FEATURES

See continuation sheet.

PHOTO MUST BE PROVIDED

43. HISTORY AND SIGNIFICANCE

See continuation sheet.

44. DESCRIPTION OF ENVIRONMENT AND OUTBUILDINGS
House is located in an urban neighborhood. There are no outbuildings.

45. SOURCES OF INFORMATION
1916 Sanborn, 1915 Water Works Improvements Map, 1898 Atlas, 1919 Atlas

46. PREPARED BY Betz/Thomason
47. ORGANIZATION Thomason & Assoc.
48. DATE 1/92
49. REVISION DATE(S)

RETURN THIS FORM WHEN COMPLETED TO: OFFICE OF HISTORIC PRESERVATION
P.O. BOX 176
JEFFERSON CITY, MISSOURI 65102
PH. 314-751-5365

IF ADDITIONAL SPACE IS NEEDED, ATTACH SEPARATE SHEET(S) TO THIS FORM

1. NO. 891
2. COUNTY Franklin
3. PRESENT LOCAL NAME(S) OR DESIGNATION(S)
4. OTHER NAME(S)
5. TOWNSHIP 44N
6. RANGE 1W
7. SECTION 22

Sketch map of location Site No. _____

Section _____ Township _____ Range _____

Indicate the chief topographical features, such as streams and elevations. Also indicate houses and roads. Indicate the site location by enclosing the site area with dotted line. Note scale of map and portion of section included in sketch map. Include drawings, photographs, etc. on additional pages.

Indicate part of section included in sketch map.

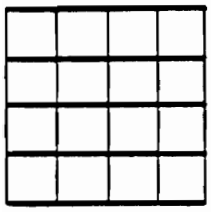

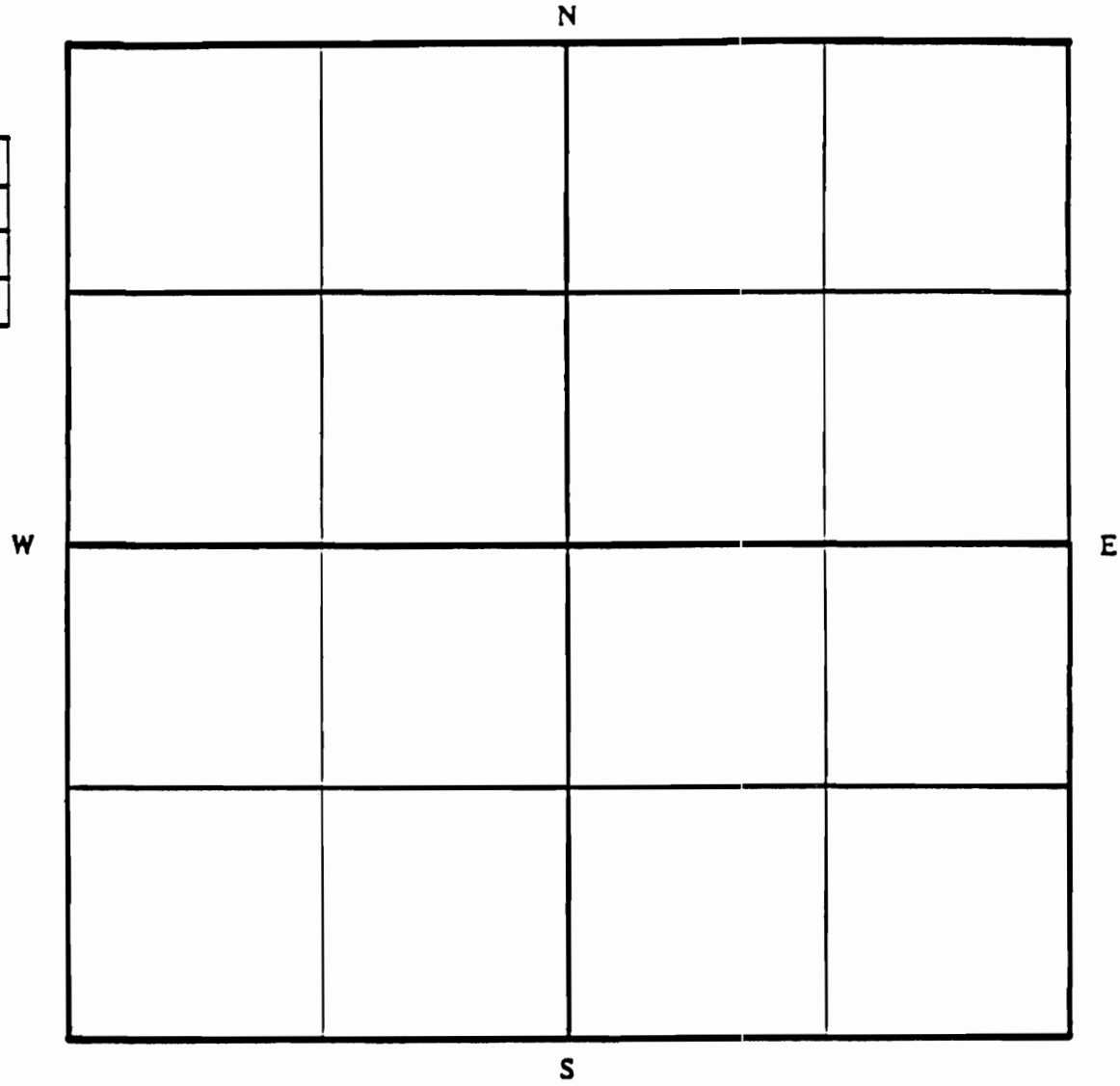

Notes:

THIS IS PROBABLY THE ONE MOST IMPORTANT PART OF THIS DATA FORM!

Please Attach **a copy of a topographic map with the site marked on it.**

42. The dwelling is a 1 1/2-story brick gabled ell with a stone foundation, 7-course common bond exterior, and an intersecting gable roof of wood shingles. The front has 4 bays and the side has 2 bays. On the main facade is an other bay porch with a hipped roof of wood shingles, turned wood columns, and an open railing with square wood balusters. The main entrance has a single light glass and wood door with a single light transom set within a segmental arch of 2-course header brick. The windows are 1/1 wood sash set within segmental arches of 2-course header brick. There is an interior wall brick chimney on the south.

43. This dwelling is part of the development around Fifth Street which began in the early 1800's when it first became a major east/west thoroughfare in Washington. A 1 1/2-story dwelling with a 1-story wood frame outbuilding is shown on this lot on the 1916 Sanborn map. This lot is not shown on the 1893/1898/1908/1926 Sanborn maps. A building is shown at this location on the 1915 Water Works Improvements Map. According to the atlas, it was owned in 1919 by T. M.



MISSOURI OFFICE OF HISTORIC PRESERVATION

ARCHITECTURAL/HISTORIC INVENTORY SURVEY FORM

FR-AS-003-562

1. NO. 893

2. COUNTY Franklin

3. LOCATION OF NEGATIVES

4. PRESENT LOCAL NAME(S) OR DESIGNATION(S)

5. OTHER NAME(S)

6. SPECIFIC LEGAL LOCATION
TOWNSHIP 44N RANGE 1W SECTION 22
IF CITY OR TOWN, STREET ADDRESS
607 Stafford St.

7. CITY OR TOWN IF RURAL, VICINITY
Washington

8. DESCRIPTION OF LOCATION

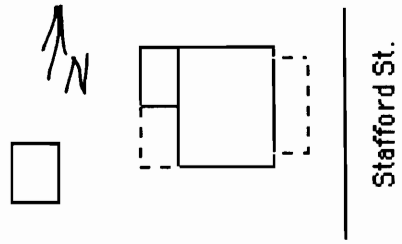

9. COORDINATES UTM
LAT
LONG

10. SITE ( ) STRUCTURE ( )
BUILDING (X) OBJECT ( )

11. ON NATIONAL REGISTER? YES ( ) NO (X)

12. IS IT ELIGIBLE? YES (X) NO ( )

13. PART OF ESTAB. HIST. DISTRICT? YES ( ) NO (X)

14. DISTRICT POTENTIAL? YES (X) NO ( )

15. NAME OF ESTABLISHED DISTRICT

16. THEMATIC CATEGORY

17. DATE(S) OR PERIOD
ca. 1880

18. STYLE OR DESIGN
Side Passage 99

19. ARCHITECT OR ENGINEER

20. CONTRACTOR OR BUILDER
3063

21. ORIGINAL USE, IF APPARENT
dwelling +4

22. PRESENT USE
dwelling 1 out

23. OWNERSHIP PUBLIC ( ) PRIVATE (X)

24. OWNER'S NAME AND ADDRESS IF KNOWN

25. OPEN TO PUBLIC? YES ( ) NO (X)

26. LOCAL CONTACT PERSON OR ORGANIZATION

27. OTHER SURVEYS IN WHICH INCLUDED

28. NO. OF STORIES 1 1/2

29. BASEMENT? YES (X) NO ( )

30. FOUNDATION MATERIAL
stone

31. WALL CONSTRUCTION
brick

32. ROOF TYPE AND MATERIAL
gable, asphalt

33. NO. OF BAYS
FRONT 3 SIDE 2

34. WALL TREATMENT
6-course

35. PLAN SHAPE rect.

36. CHANGES (EXPLAIN IN NO. 42) ADDITION (X) ALTERED ( ) MOVED ( )

37. CONDITION
INTERIOR
EXTERIOR good

38. PRESERVATION UNDERWAY? YES ( ) NO (X)

39. ENDANGERED? BY WHAT? YES ( ) NO (X)

40. VISIBLE FROM PUBLIC ROAD? YES (X) NO ( )

41. DISTANCE FROM AND FRONTAGE ON ROAD

42. FURTHER DESCRIPTION OF IMPORTANT FEATURES

See continuation sheet.

PHOTO MUST BE PROVIDED

43. HISTORY AND SIGNIFICANCE

See continuation sheet.

44. DESCRIPTION OF ENVIRONMENT AND OUTBUILDINGS
House is located in an urban neighborhood. At the rear is a 1 1/2 bay wood frame garage and outbuilding.

45. SOURCES OF INFORMATION
1915 Water Works Improvements Map, 1898 Atlas, 1919 Atlas

46. PREPARED BY
Betz/Thomason

47. ORGANIZATION
Thomason & Assoc.

48. DATE
1/92

49. REVISION DATE(S)

RETURN THIS FORM WHEN COMPLETED TO: OFFICE OF HISTORIC PRESERVATION
P.O. BOX 176
JEFFERSON CITY, MISSOURI 65102
PH. 314-751-5365

IF ADDITIONAL SPACE IS NEEDED, ATTACH SEPARATE SHEET(S) TO THIS FORM

1. NO. 893
2. COUNTY Franklin DR
3. OTHER NAME(S)
4. PRESENT LOCAL NAME(S) OR DESIGNATION(S)
5. OTHER NAME(S)
6. TOWNSHIP 44N
RANGE 1W
SECTION 22

Sketch map of location Site No. _____

Section _____ Township _____ Range _____

Indicate the chief topographical features, such as streams and elevations. Also indicate houses and roads. Indicate the site location by enclosing the site area with dotted line. Note scale of map and portion of section included in sketch map. Include drawings, photographs, etc. on additional pages.

Indicate part of section included in sketch map.

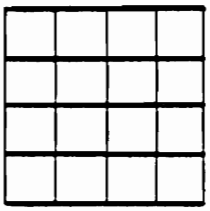



Notes:

THIS IS PROBABLY THE ONE MOST IMPORTANT PART OF THIS DATA FORM!

Please Attach **a copy of a topographic map with the site marked on it.**

Site Number: 893 (continued)

42. The dwelling is a 1 1/2-story brick side hall with a stone foundation, 6-course common bond exterior, and a gable roof of asphalt shingles. The front has 3 bays and the side has 2 bays. On the main facade is a 3/4 porch with a hipped roof of asphalt shingles and wrought iron posts and railing. The main entrance has a single light glass and wood door with an infilled transom. The windows are 1/1 wood sash set within segmental soldier course arches. A shed roof dormer with 2 windows is on the east. At the roof line is a corbelled brick cornice with dentils. A 1-story wood frame addition with shed roof is on the west. Also on the west is a porch with shed roof and square wood columns.

43. This dwelling is part of the residential development along Stafford Street which began in the early 1800's when the street was the western edge of Washington. This lot is not shown on the 1893/1898/1908/1916/1926 Sanborn maps. A building is shown at this location on the 1915 Water Works Improvements Map. According to the atlas, it was owned in 1919 by Edward Bocklage.



MISSOURI OFFICE OF HISTORIC PRESERVATION

ARCHITECTURAL/HISTORIC INVENTORY SURVEY FORM

FR-AS-003-563

1. NO. 968

2. COUNTY Franklin

3. LOCATION OF NEGATIVES

4. PRESENT LOCAL NAME(S) OR DESIGNATION(S)

5. OTHER NAME(S)

6. SPECIFIC LEGAL LOCATION TOWNSHIP 44N RANGE 1W SECTION 22

IF CITY OR TOWN, STREET ADDRESS 614 Stafford Street

7. CITY OR TOWN IF RURAL, VICINITY Washington

8. DESCRIPTION OF LOCATION

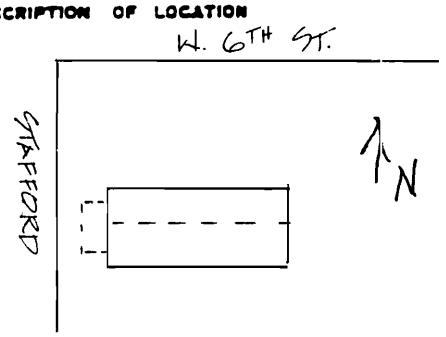

9. COORDINATES UTM
LAT
LONG

10. SITE ( ) STRUCTURE ( )
BUILDING (X) OBJECT ( )

11. ON NATIONAL REGISTER? YES ( ) NO (X)

12. IS IT ELIGIBLE? YES ( ) NO (X)

13. PART OF ESTAB. HIST. DISTRICT? YES ( ) NO (X)

14. DISTRICT POTENTIAL? YES ( ) NO (X)

15. NAME OF ESTABLISHED DISTRICT

16. THEMATIC CATEGORY

17. DATE(S) OR PERIOD ca. 1920

18. STYLE OR DESIGN Gable Front 18

19. ARCHITECT OR ENGINEER

20. CONTRACTOR OR BUILDER 20

21. ORIGINAL USE, IF APPARENT Dwelling TQ

22. PRESENT USE Dwelling

23. OWNERSHIP PUBLIC ( ) PRIVATE (X)

24. OWNER'S NAME AND ADDRESS IF KNOWN

25. OPEN TO PUBLIC? YES ( ) NO (X)

26. LOCAL CONTACT PERSON OR ORGANIZATION

27. OTHER SURVEYS IN WHICH INCLUDED

28. NO. OF STORIES 1½

29. BASEMENT? YES (X) NO ( )

30. FOUNDATION MATERIAL Concrete

31. WALL CONSTRUCTION Wood

32. ROOF TYPE AND MATERIAL Gable/Asphalt

33. NO. OF BAYS FRONT 3 SIDE 2

34. WALL TREATMENT Asbestos

35. PLAN SHAPE Rectang.

36. CHANGES (EXPLAIN IN NO. 42) ADDITION ( ) ALTERED (X) MOVED ( )

37. CONDITION INTERIOR ____ EXTERIOR Good

38. PRESERVATION UNDERWAY? YES ( ) NO ( )

39. ENDANGERED? BY WHAT? YES ( ) NO (X)

40. VISIBLE FROM PUBLIC ROAD? YES (X) NO ( )

41. DISTANCE FROM AND FRONTAGE ON ROAD

42. FURTHER DESCRIPTION OF IMPORTANT FEATURES

See continuation sheet.

PHOTO MUST BE PROVIDED

43. HISTORY AND SIGNIFICANCE

See continuation sheet.

44. DESCRIPTION OF ENVIRONMENT AND OUTBUILDINGS

Located in an urban neighborhood.

45. SOURCES OF INFORMATION

See continuation sheet.

46. PREPARED BY Thomason

47. ORGANIZATION Thomason & Assoc.

48. DATE 11/2/91

49. REVISION DATE(S)

RETURN THIS FORM WHEN COMPLETED TO: OFFICE OF HISTORIC PRESERVATION
P.O. BOX 176
JEFFERSON CITY, MISSOURI 65102

IF ADDITIONAL SPACE IS NEEDED, ATTACH SEPARATE SHEET(S) TO THIS FORM

1 NO. 968
2 COUNTY Franklin
4. PRESENT LOCAL NAME(S) OR DESIGNATION(S)
5. OTHER NAME(S)
6. TOWNSHIP 44N
RANGE 1W
SECTION 22

Sketch map of location Site No. _____

Section _____ Township _____ Range _____

Indicate the chief topographical features, such as streams and elevations. Also indicate houses and roads. Indicate the site location by enclosing the site area with dotted line. Note scale of map and portion of section included in sketch map. Include drawings, photographs, etc. on additional pages.

Indicate part of section included in sketch map.

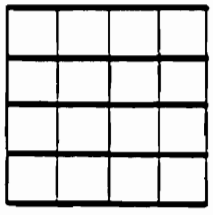

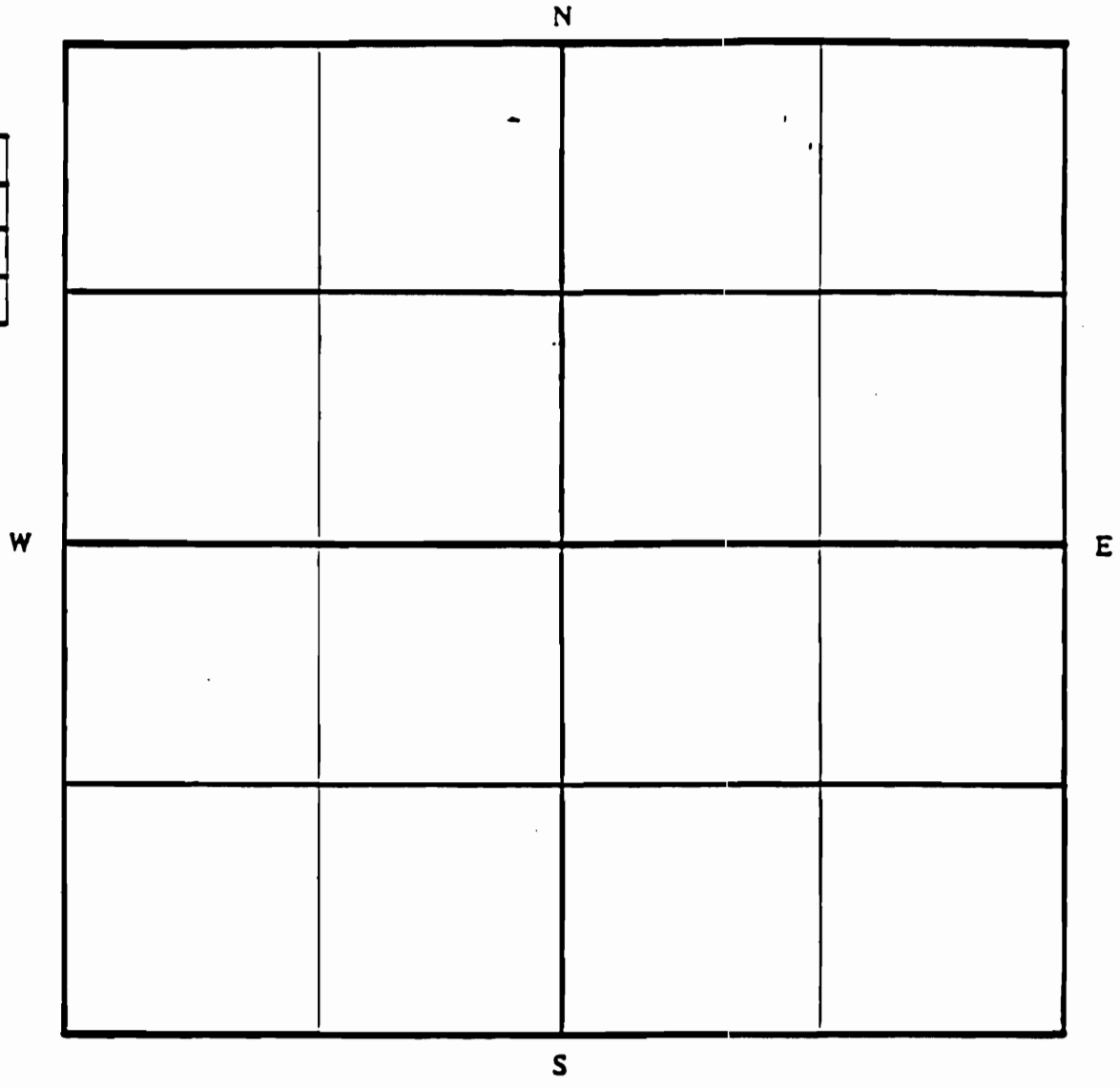

Notes:

THIS IS PROBABLY THE ONE MOST IMPORTANT PART OF THIS DATA FORM!

Please Attach **a copy of a topographic map with the site marked on it.**

Site Number: 968 (continued)

42. 1 1/2-story frame Gable Front dwelling. On the main (W) facade is a partial width gable porch with original square Doric motif columns and a railing with square balusters. The main entrance has a multi-light glass and wood door. Windows are 1/1 rectangular wood sash. In the gable field are paired 1/1 sash windows. The house has a central brick chimney.

43. This dwelling was built ca. 1920 - it is not shown on the 1915 Waterworks map of the city.

45. 1915 Waterworks map.



MISSOURI OFFICE OF HISTORIC PRESERVATION

ARCHITECTURAL/HISTORIC INVENTORY SURVEY FORM

FR-AS-003-561

1. NO. 894

2. COUNTY Franklin

3. LOCATION OF NEGATIVES

4. PRESENT LOCAL NAME(S) OR DESIGNATION(S)

5. OTHER NAME(S)

6. SPECIFIC LEGAL LOCATION TOWNSHIP 44N RANGE 1W SECTION 22

IF CITY OR TOWN, STREET ADDRESS 615 Stafford St.

7. CITY OR TOWN Washington IF RURAL, VICINITY

8. DESCRIPTION OF LOCATION

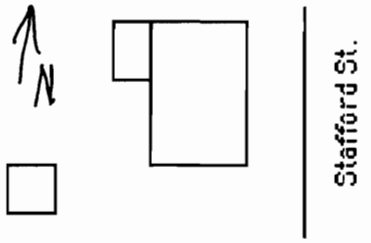

9. COORDINATES UTM
LAT
LONG

10. SITE ( ) STRUCTURE ( )
BUILDING (X) OBJECT ( )

11. ON NATIONAL REGISTER? YES ( ) NO (X)

12. IS IT ELIGIBLE? YES (?) NO (X)

13. PART OF ESTAB. HIST. DISTRICT? YES ( ) NO (X)

14. DISTRICT POTENTIAL? YES (?) NO (X)

15. NAME OF ESTABLISHED DISTRICT

16. THEMATIC CATEGORY

17. DATE(S) OR PERIOD ca. 1880

18. STYLE OR DESIGN hall and parlor 08

19. ARCHITECT OR ENGINEER

20. CONTRACTOR OR BUILDER

21. ORIGINAL USE, IF APPARENT dwelling 10ut 30

22. PRESENT USE dwelling

23. OWNERSHIP PUBLIC ( ) PRIVATE (X)

24. OWNER'S NAME AND ADDRESS IF KNOWN

25. OPEN TO PUBLIC? YES ( ) NO (X)

26. LOCAL CONTACT PERSON OR ORGANIZATION

27. OTHER SURVEYS IN WHICH INCLUDED

28. NO. OF STORIES 1 1/2

29. BASEMENT? YES (X) NO ( )

30. FOUNDATION MATERIAL stone

31. WALL CONSTRUCTION brick

32. ROOF TYPE AND MATERIAL gable, st. seam metal

33. NO. OF BAYS FRONT 4 SIDE 2

34. WALL TREATMENT 6-course

35. PLAN SHAPE rect.

36. CHANGES (EXPLAIN IN NO. 42) ADDITION ( ) ALTERED (X) MOVED ( )

37. CONDITION INTERIOR _____ EXTERIOR good

38. PRESERVATION UNDERWAY? YES ( ) NO (X)

39. ENDANGERED? BY WHAT? YES ( ) NO (X)

40. VISIBLE FROM PUBLIC ROAD? YES (X) NO ( )

41. DISTANCE FROM AND FRONTAGE ON ROAD

42. FURTHER DESCRIPTION OF IMPORTANT FEATURES

See continuation sheet.

PHOTO MUST BE PROVIDED

43. HISTORY AND SIGNIFICANCE

See continuation sheet.

44. DESCRIPTION OF ENVIRONMENT AND OUTBUILDINGS

House is located in an urban neighborhood. At the rear is a decrepit gable wood frame outbuilding.

45. SOURCES OF INFORMATION

1915 Water Works Improvements Map, 1898 Atlas, 1919 Atlas

46. PREPARED BY Betz/Thomason

47. ORGANIZATION Thomason & Assoc.

48. DATE 1/92

49. REVISION DATE(S)

RETURN THIS FORM WHEN COMPLETED TO: OFFICE OF HISTORIC PRESERVATION
P.O. BOX 176
JEFFERSON CITY, MISSOURI 65102
PH. 314-751-5365

IF ADDITIONAL SPACE IS NEEDED, ATTACH SEPARATE SHEET(S) TO THIS FORM

1. NO. 894
2. COUNTY Franklin
3. PRESENT LOCAL NAME(S) OR DESIGNATION(S)
4. OTHER NAME(S)
5. TOWNSHIP 44N
6. RANGE 1W
7. SECTION 22

Sketch map of location Site No. _____

Section _____ Township _____ Range _____

Indicate the chief topographical features, such as streams and elevations. Also indicate houses and roads. Indicate the site location by enclosing the site area with dotted line. Note scale of map and portion of section included in sketch map. Include drawings, photographs, etc. on additional pages.

Indicate part of section included in sketch map.

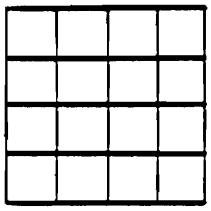



Notes:

THIS IS PROBABLY THE ONE MOST IMPORTANT PART OF THIS DATA FORM!

Please Attach **a copy of a topographic map with the site marked on it.**

Site Number: 894 (continued)

42. The dwelling is a 1 1/2-story brick hall and parlor with a stone foundation, 6-course common bond exterior, and a gable roof of standing seam metal. The front has 4 bays and the side has 2 bays. The main entrance has a single light glass and wood door with an infilled transom set within a segmental soldier course arch. The windows are vertical 2/2 wood sash set within segmental soldier course arches. At the roof line is a corbelled brick cornice with dentils. There is a closed interior wall brick chimneys on the south and north. A 1-story wood frame addition is on the west. On the south are 2 solar panel collectors and a secondary entrance with a multi-light glass and wood door and a gable stoop.

43. This dwelling is part of the residential development along Stafford Street which began in the early 1800's when the street was the western edge of Washington. This lot is not shown on the 1893/1898/1908/1916/1926 Sanborn maps. A building is shown at this location on the 1915 Water Works Improvements Map. According to the atlases, it was owned in 1898 and in 1919 by Herman Buddemeyer.



MISSOURI OFFICE OF HISTORIC PRESERVATION

ARCHITECTURAL/HISTORIC INVENTORY SURVEY FORM FR-AS-003-565

1. NO. 967

2. COUNTY Franklin

3. LOCATION OF NEGATIVES

4. PRESENT LOCAL NAME(S) OR DESIGNATION(S)

5. OTHER NAME(S)

6. SPECIFIC LEGAL LOCATION TOWNSHIP 44N RANGE 1W SECTION 22

IF CITY OR TOWN, STREET ADDRESS 618 Stafford Street

7. CITY OR TOWN IF RURAL, VICINITY Washington

8. DESCRIPTION OF LOCATION

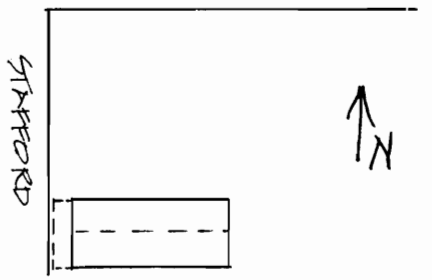

9. COORDINATES UTM

LAT

LONG

10. SITE ( ) STRUCTURE ( )
BUILDING (X) OBJECT ( )

11. ON NATIONAL REGISTER? YES ( ) NO (X)

12. IS IT ELIGIBLE? YES ( ) NO (X)

13. PART OF ESTAB. HIST. DISTRICT? YES ( ) NO (X)

14. DISTRICT POTENTIAL? YES ( ) NO (X)

15. NAME OF ESTABLISHED DISTRICT

16. THEMATIC CATEGORY

17. DATE(S) OR PERIOD ca. 1920

18. STYLE OR DESIGN Bungalow 22

19. ARCHITECT OR ENGINEER

20. CONTRACTOR OR BUILDER

21. ORIGINAL USE, IF APPARENT Dwelling TQ

22. PRESENT USE Dwelling

23. OWNERSHIP PUBLIC ( ) PRIVATE (X)

24. OWNER'S NAME AND ADDRESS IF KNOWN

25. OPEN TO PUBLIC? YES ( ) NO (X)

26. LOCAL CONTACT PERSON OR ORGANIZATION

27. OTHER SURVEYS IN WHICH INCLUDED

28. NO. OF STORIES 1

29. BASEMENT? YES (X) NO ( )

30. FOUNDATION MATERIAL Concrete

31. WALL CONSTRUCTION Wood

32. ROOF TYPE AND MATERIAL Clipped Gable/Asphalt DR

33. NO. OF BAYS FRONT 3 SIDE 3

34. WALL TREATMENT Aluminum siding

35. PLAN SHAPE Rectang.

36. CHANGES (EXPLAIN IN NO. 42) ADDITION ( ) ALTERED (X) MOVED ( )

37. CONDITION INTERIOR ____ EXTERIOR Good

38. PRESERVATION UNDERWAY? YES ( ) NO ( )

39. ENDANGERED? BY WHAT? YES ( ) NO (X)

40. VISIBLE FROM PUBLIC ROAD? YES (X) NO ( )

41. DISTANCE FROM AND FRONTAGE ON ROAD

42. FURTHER DESCRIPTION OF IMPORTANT FEATURES

See continuation sheet.

PHOTO MUST BE PROVIDED

43. HISTORY AND SIGNIFICANCE

See continuation sheet.

44. DESCRIPTION OF ENVIRONMENT AND OUTBUILDINGS

Located in an urban neighborhood.

45. SOURCES OF INFORMATION

See continuation sheet.

46. PREPARED BY Thomason

47. ORGANIZATION Thomason & Assoc.

48. DATE 11/2/91

49. REVISION DATE(S)

RETURN THIS FORM WHEN COMPLETED TO: OFFICE OF HISTORIC PRESERVATION
P.O. BOX 176
JEFFERSON CITY, MISSOURI 65102

IF ADDITIONAL SPACE IS NEEDED, ATTACH SEPARATE SHEET(S) TO THIS FORM

1 NO. 967

2 COUNTY Franklin

3 OTHER NAME(S)

4 PRESENT LOCAL NAME(S) OR DESIGNATION(S)

5 OTHER NAME(S)

6 TOWNSHIP 44N

RANGE 1W

SECTION 22

Sketch map of location Site No. _____

Section _____ Township _____ Range _____

Indicate the chief topographical features, such as streams and elevations. Also indicate houses and roads. Indicate the site location by enclosing the site area with dotted line. Note scale of map and portion of section included in sketch map. Include drawings, photographs, etc. on additional pages.

Indicate part of section included in sketch map.



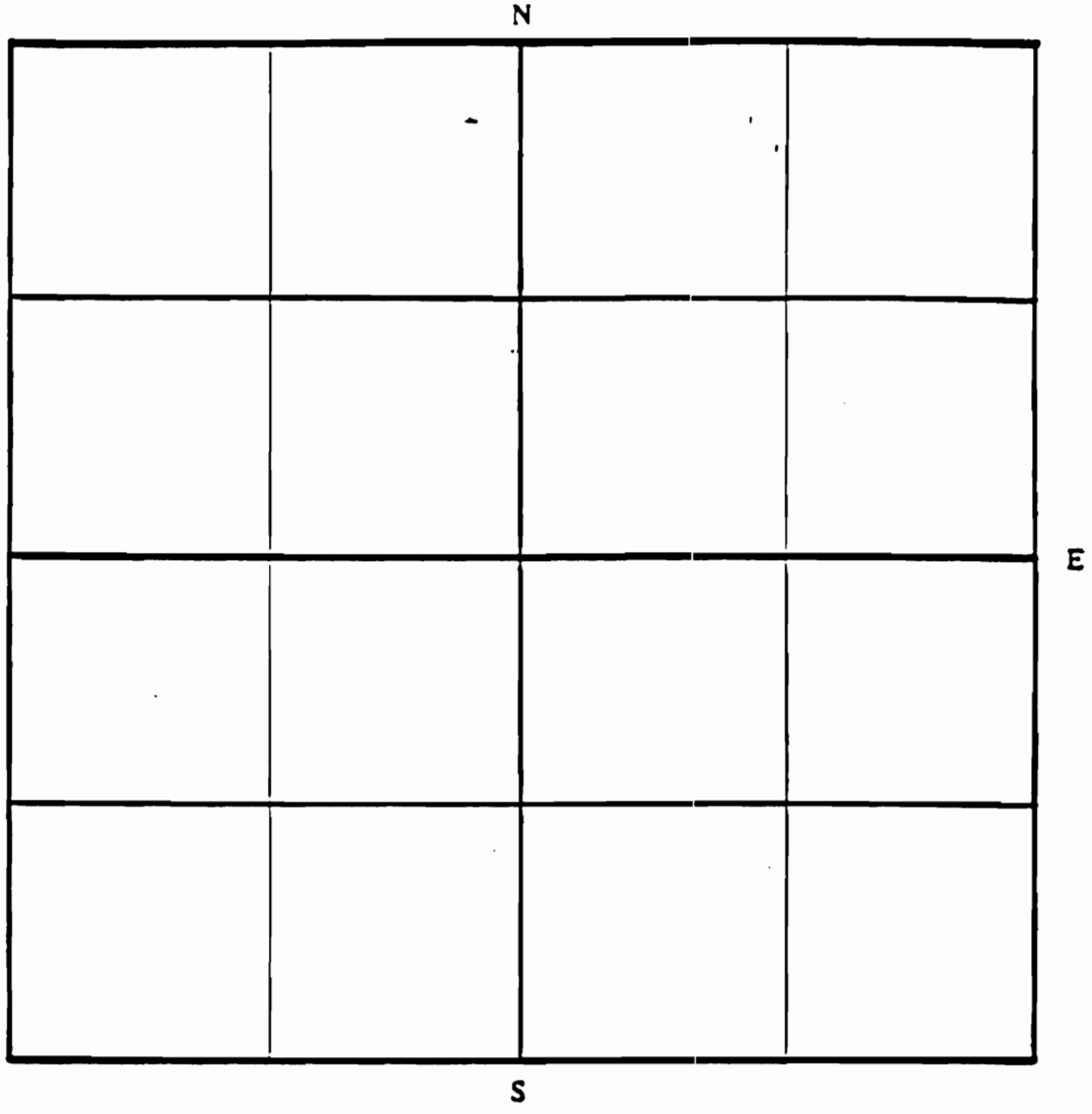

Notes:

THIS IS PROBABLY THE ONE MOST IMPORTANT PART OF THIS DATA FORM!

Please Attach **a copy of a topographic map with the site marked on it.**

Site Number: 967 (continued)

42. One-story frame gable front Bungalow. On the main (W) facade is a partial width shed porch with ca. 1970 wrought iron posts. The main entrance has a multi-light glass and wood door. Windows are 4/1 vertical light sash.

43. This Bungalow was built ca. 1920 - it is not shown on the 1926 Sanborn map.

45. 1926 Sanborn map.



MISSOURI OFFICE OF HISTORIC PRESERVATION

ARCHITECTURAL/HISTORIC INVENTORY SURVEY FORM

FR-AS-003-566

1. NO. 966

2. COUNTY Franklin

3. LOCATION OF NEGATIVES

4. PRESENT LOCAL NAME(S) OR DESIGNATION(S)

5. OTHER NAME(S)

6. SPECIFIC LEGAL LOCATION TOWNSHIP 44N RANGE 1W SECTION 22

IF CITY OR TOWN, STREET ADDRESS 622 Stafford Street

7. CITY OR TOWN IF RURAL, VICINITY Washington

8. DESCRIPTION OF LOCATION

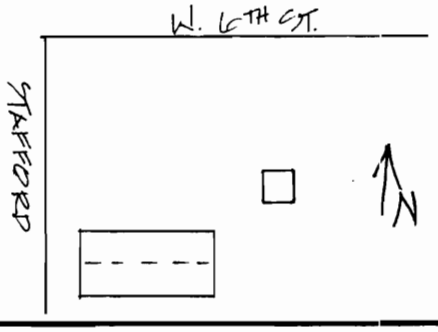

9. COORDINATES UTM
LAT
LONG

10. SITE ( ) STRUCTURE ( )
BUILDING (X) OBJECT ( )

11. ON NATIONAL REGISTER ? YES ( ) NO (X)

12. IS IT ELIGIBLE? YES ( ) NO (X)

13. PART OF ESTAB. HIST. DISTRICT ? YES ( ) NO (X)

14. DISTRICT POTENTIAL ? YES ( ) NO (X)

15. NAME OF ESTABLISHED DISTRICT

16. THEMATIC CATEGORY

17. DATE(S) OR PERIOD ca. 1920

18. STYLE OR DESIGN Bungalow 22

19. ARCHITECT OR ENGINEER

20. CONTRACTOR OR BUILDER

21. ORIGINAL USE, IF APPARENT Dwelling, out 54

22. PRESENT USE Dwelling

23. OWNERSHIP PUBLIC ( ) PRIVATE (X)

24. OWNER'S NAME AND ADDRESS IF KNOWN

25. OPEN TO PUBLIC? YES ( ) NO (X)

26. LOCAL CONTACT PERSON OR ORGANIZATION

27. OTHER SURVEYS IN WHICH INCLUDED

28. NO. OF STORIES 1

29. BASEMENT ? YES (X) NO ( )

30. FOUNDATION MATERIAL Concrete

31. WALL CONSTRUCTION Wood

32. ROOF TYPE AND MATERIAL Gable/Asphalt

33. NO. OF BAYS FRONT 3 SIDE 3

34. WALL TREATMENT Aluminum siding

35. PLAN SHAPE

36. CHANGES (EXPLAIN IN NO. 42) ADDITION ( ) ALTERED (X) MOVED ( )

37. CONDITION INTERIOR ____ EXTERIOR Good

38. PRESERVATION UNDERWAY ? YES ( ) NO ( )

39. ENDANGERED? BY WHAT ? YES ( ) NO (X)

40. VISIBLE FROM PUBLIC ROAD ? YES (X) NO ( )

41. DISTANCE FROM AND FRONTAGE ON ROAD

42. FURTHER DESCRIPTION OF IMPORTANT FEATURES

See continuation sheet.

PHOTO MUST BE PROVIDED

43. HISTORY AND SIGNIFICANCE

See continuation sheet.

44. DESCRIPTION OF ENVIRONMENT AND OUTBUILDINGS

Located in an urban neighborhood.

45. SOURCES OF INFORMATION

See continuation sheet.

46. PREPARED BY Thomason

47. ORGANIZATION Thomason & Assoc.

48. DATE 11/2/91

49. REVISION DATE(S)

RETURN THIS FORM WHEN COMPLETED TO: OFFICE OF HISTORIC PRESERVATION
P.O. BOX 176
JEFFERSON CITY, MISSOURI 65102

IF ADDITIONAL SPACE IS NEEDED, ATTACH SEPARATE SHEET(S) TO THIS FORM

1 NO. 966
2 COUNTY Franklin
4. PRESENT LOCAL NAME(S) OR DESIGNATION(S)
5. OTHER NAME(S)
6. TOWNSHIP 44N
RANGE 1W
SECTION 22

Sketch map of location Site No. _____

Section _____ Township _____ Range _____

Indicate the chief topographical features, such as streams and elevations. Also indicate houses and roads. Indicate the site location by enclosing the site area with dotted line. Note scale of map and portion of section included in sketch map. Include drawings, photographs, etc. on additional pages.

Indicate part of section included in sketch map.



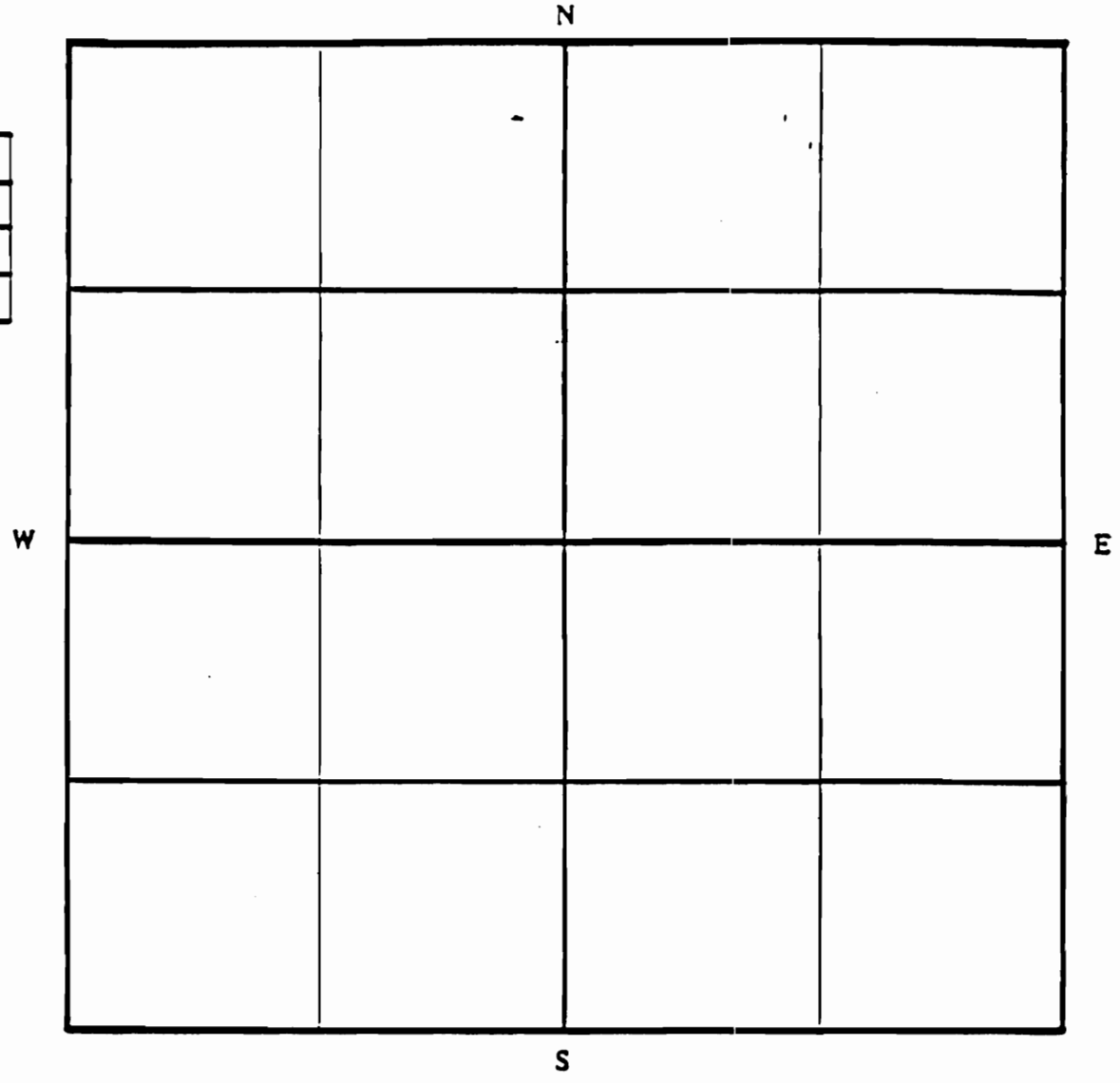

Notes:

THIS IS PROBABLY THE ONE MOST IMPORTANT PART OF THIS DATA FORM!

Please Attach **a copy of a topographic map with the site marked on it.**

Site Number: 966 (continued)

42. One-story frame gable front Bungalow. The house has an interior brick chimney and aluminum siding. On the main (W) facade is a gable stoop at the entrance with knee brace brackets. The entrance has a multi-light glass and wood door. Windows are 3/1 vertical light sash.

43. This dwelling was built ca. 1920 - it is not shown on the 1915 Waterworks map.

45. 1915 Waterworks map.



MISSOURI OFFICE OF HISTORIC PRESERVATION

ARCHITECTURAL/HISTORIC INVENTORY SURVEY FORM

FR-AS-003-567

1. NO. 895

2. COUNTY Franklin

3. LOCATION OF NEGATIVES

4. PRESENT LOCAL NAME(S) OR DESIGNATION(S)

5. OTHER NAME(S)

6. SPECIFIC LEGAL LOCATION
TOWNSHIP 44N RANGE 1W SECTION 22
IF CITY OR TOWN, STREET ADDRESS
625 Stafford St.

7. CITY OR TOWN IF RURAL, VICINITY
Washington

8. DESCRIPTION OF LOCATION

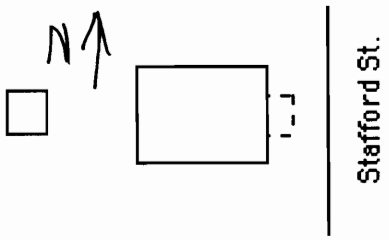

9. COORDINATES UTM
LAT
LONG

10. SITE ( ) STRUCTURE ( )
BUILDING (X) OBJECT ( )

11. ON NATIONAL REGISTER? YES ( ) NO (X)

12. IS IT ELIGIBLE? YES ( ) NO (X)

13. PART OF ESTAB. HIST. DISTRICT? YES ( ) NO (X)

14. DISTRICT POTENTIAL? YES ( ) NO (X)

15. NAME OF ESTABLISHED DISTRICT

16. THEMATIC CATEGORY

17. DATE(S) OR PERIOD
ca. 1925

18. STYLE OR DESIGN
open gable 18

19. ARCHITECT OR ENGINEER

20. CONTRACTOR OR BUILDER

21. ORIGINAL USE, IF APPARENT
dwelling 30 CB

22. PRESENT USE
dwelling 1 out

23. OWNERSHIP PUBLIC ( ) PRIVATE (X)

24. OWNER'S NAME AND ADDRESS IF KNOWN

25. OPEN TO PUBLIC? YES ( ) NO (X)

26. LOCAL CONTACT PERSON OR ORGANIZATION

27. OTHER SURVEYS IN WHICH INCLUDED

28. NO. OF STORIES 1 1/2

29. BASEMENT? YES (X) NO ( )

30. FOUNDATION MATERIAL
stone

31. WALL CONSTRUCTION
brick

32. ROOF TYPE AND MATERIAL
gable, st. seam metal

33. NO. OF BAYS
FRONT 3 SIDE 2

34. WALL TREATMENT
brick

35. PLAN SHAPE square

36. CHANGES (EXPLAIN IN NO. 42) ADDITION (X) ALTERED (X) MOVED ( )

37. CONDITION
INTERIOR
EXTERIOR good

38. PRESERVATION UNDERWAY? YES ( ) NO (X)

39. ENDANGERED? BY WHAT? YES ( ) NO (X)

40. VISIBLE FROM PUBLIC ROAD? YES (X) NO ( )

41. DISTANCE FROM AND FRONTAGE ON ROAD

42. FURTHER DESCRIPTION OF IMPORTANT FEATURES

See continuation sheet.

PHOTO MUST BE PROVIDED

43. HISTORY AND SIGNIFICANCE

See continuation sheet.

44. DESCRIPTION OF ENVIRONMENT AND OUTBUILDINGS
House is located in an urban neighborhood. At the rear is a wood frame gable outbuilding.

45. SOURCES OF INFORMATION
1926 Sanborn, 1915 Water Works Improvements Map

46. PREPARED BY
Betz/Thomason

47. ORGANIZATION
Thomason & Assoc.

48. DATE 1/92

49. REVISION DATE(S)

RETURN THIS FORM WHEN COMPLETED TO: OFFICE OF HISTORIC PRESERVATION
P.O. BOX 176
JEFFERSON CITY, MISSOURI 65102
PH. 314-751-5365

IF ADDITIONAL SPACE IS NEEDED, ATTACH SEPARATE SHEET(S) TO THIS FORM

1. NO. 895
2. COUNTY Franklin
3. PRESENT LOCAL NAME(S) OR DESIGNATION(S)
4. OTHER NAME(S)
5. TOWNSHIP 44N
6. RANGE 1W
7. SECTION 22

Sketch map of location Site No. _____

Section _____ Township _____ Range _____

Indicate the chief topographical features, such as streams and elevations. Also indicate houses and roads. Indicate the site location by enclosing the site area with dotted line. Note scale of map and portion of section included in sketch map. Include drawings, photographs, etc. on additional pages.

Indicate part of section included in sketch map.

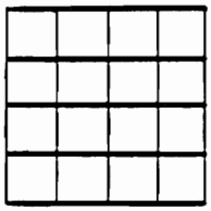



Notes:

THIS IS PROBABLY THE ONE MOST IMPORTANT PART OF THIS DATA FORM!

Please Attach **a copy of a topographic map with the site marked on it.**

Site Number: 895 (continued)

42. The dwelling is a 1 1/2-story brick open gable with a stone foundation, and a cross gable roof of standing seam metal with a broken entablature detail. The front has 3 bays and the side has 2 bays. On the main facade is a central bay porch with a hipped roof of standing seam metal, chamfered wood columns, and an open railing with square wood balusters. The main entrance has a single light glass and wood door with a single light transom. The windows are 1/1 wood sash set within segmental arches of 2-course header brick. There is an exterior wall brick chimney on the south.

43. This dwelling is part of the residential development along Stafford Street which began in the early 1800's when the street was the western edge of Washington. A 2-story masonry dwelling is shown on this lot on the 1926 Sanborn map. This lot is not shown on the earlier Sanborn maps. A building is shown at this location on the 1915 Water Works Improvements Map. According to the atlas, it was owned in 1919 by Herman Buddemeyer.



MISSOURI OFFICE OF HISTORIC PRESERVATION

ARCHITECTURAL/HISTORIC INVENTORY SURVEY FORM

FR-AS-003-568

1. NO. 965

2. COUNTY Franklin

3. LOCATION OF NEGATIVES

4. PRESENT LOCAL NAME(S) OR DESIGNATION(S)

5. OTHER NAME(S)

6. SPECIFIC LEGAL LOCATION TOWNSHIP 44N RANGE 1W SECTION 22

IF CITY OR TOWN, STREET ADDRESS 626 Stafford Street

7. CITY OR TOWN IF RURAL, VICINITY Washington

8. DESCRIPTION OF LOCATION

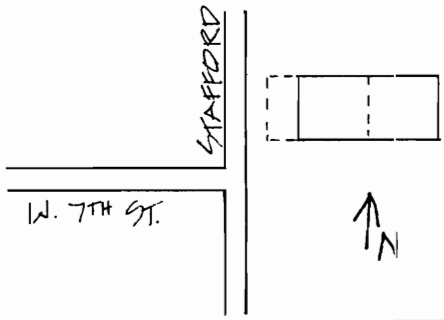

9. COORDINATES UTM
LAT
LONG

10. SITE ( ) STRUCTURE ( )
BUILDING (X) OBJECT ( )

11. ON NATIONAL REGISTER? YES ( ) NO (X)

12. IS IT ELIGIBLE? YES ( ) NO (X)

13. PART OF ESTAB. HIST. DISTRICT? YES ( ) NO (X)

14. DISTRICT POTENTIAL? YES ( ) NO (X)

15. NAME OF ESTABLISHED DISTRICT

16. THEMATIC CATEGORY

17. DATE(S) OR PERIOD ca. 1925

18. STYLE OR DESIGN Bungalow 22

19. ARCHITECT OR ENGINEER

20. CONTRACTOR OR BUILDER 20

21. ORIGINAL USE, IF APPARENT Dwelling TQ

22. PRESENT USE Dwelling

23. OWNERSHIP PUBLIC ( ) PRIVATE (X)

24. OWNER'S NAME AND ADDRESS IF KNOWN

25. OPEN TO PUBLIC? YES ( ) NO (X)

26. LOCAL CONTACT PERSON OR ORGANIZATION

27. OTHER SURVEYS IN WHICH INCLUDED

28. NO. OF STORIES 1½

29. BASEMENT? YES (X) NO ( )

30. FOUNDATION MATERIAL Concrete

31. WALL CONSTRUCTION Wood

32. ROOF TYPE AND MATERIAL Gable/Asphalt DR

33. NO. OF BAYS FRONT 3 SIDE 3

34. WALL TREATMENT Aluminum siding

35. PLAN SHAPE Rectan.

36. CHANGES (EXPLAIN IN NO. 42) ADDITION ( ) ALTERED (X) MOVED ( )

37. CONDITION INTERIOR _____ EXTERIOR Good

38. PRESERVATION UNDERWAY? YES ( ) NO ( )

39. ENDANGERED? BY WHAT? YES ( ) NO (X)

40. VISIBLE FROM PUBLIC ROAD? YES (X) NO ( )

41. DISTANCE FROM AND FRONTAGE ON ROAD

42. FURTHER DESCRIPTION OF IMPORTANT FEATURES

See continuation sheet.

PHOTO MUST BE PROVIDED

43. HISTORY AND SIGNIFICANCE

See continuation sheet.

44. DESCRIPTION OF ENVIRONMENT AND OUTBUILDINGS

Located in an urban neighborhood.

45. SOURCES OF INFORMATION

See continuation sheet.

46. PREPARED BY Thomason

47. ORGANIZATION Thomason & Assoc.

48. DATE 11/2/91

49. REVISION DATE(S)

RETURN THIS FORM WHEN COMPLETED TO: OFFICE OF HISTORIC PRESERVATION
P.O. BOX 176
JEFFERSON CITY, MISSOURI 65102

IF ADDITIONAL SPACE IS NEEDED, ATTACH SEPARATE SHEET(S) TO THIS FORM

1. NO. 965
2. COUNTY Franklin
6. TOWNSHIP 44N
RANGE 1W
SECTION 22

Sketch map of location Site No. _____

Section _____ Township _____ Range _____

Indicate the chief topographical features, such as streams and elevations. Also indicate houses and roads. Indicate the site location by enclosing the site area with dotted line. Note scale of map and portion of section included in sketch map. Include drawings, photographs, etc. on additional pages.

Indicate part of section included in sketch map.



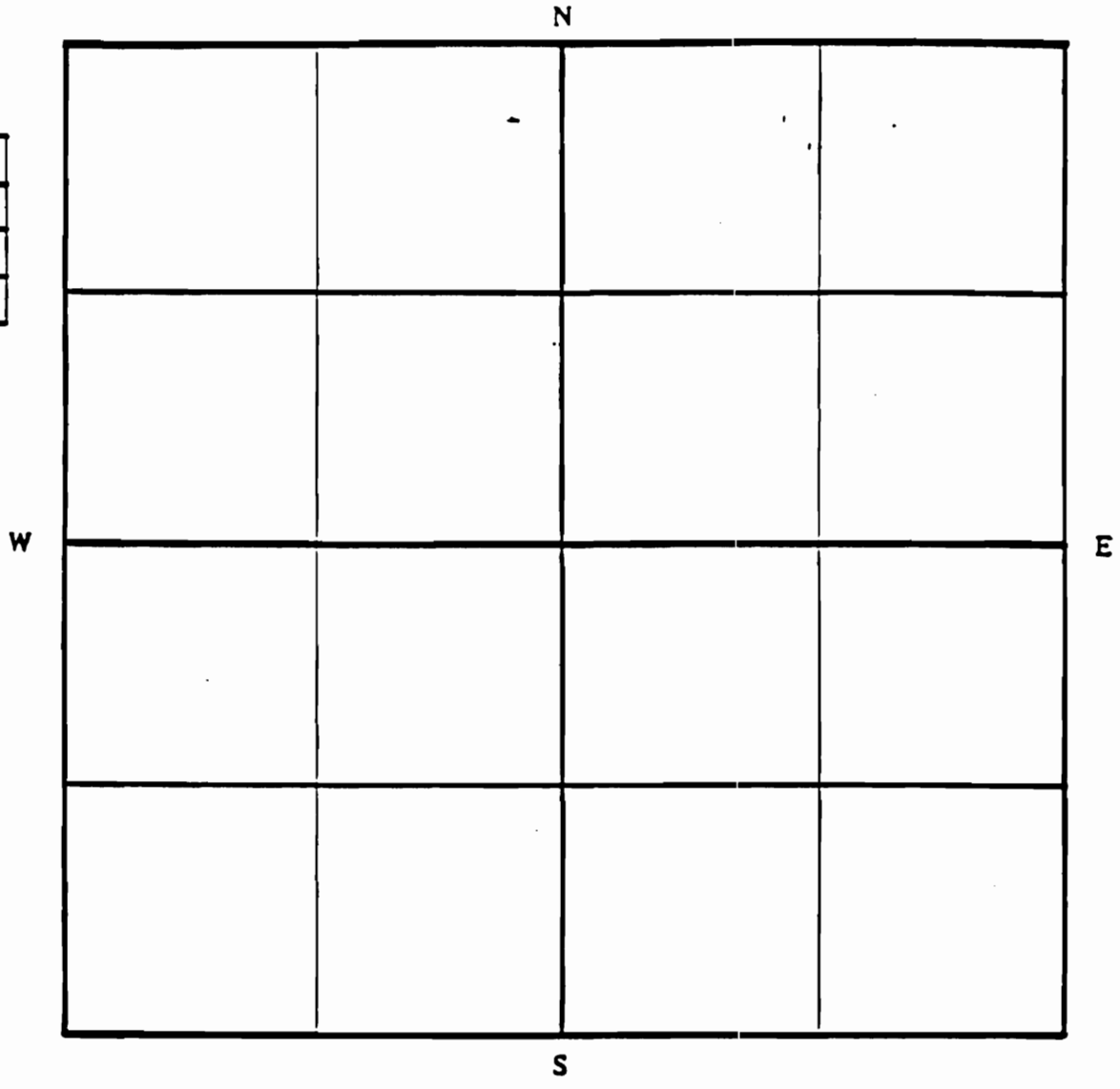

Notes:

THIS IS PROBABLY THE ONE MOST IMPORTANT PART OF THIS DATA FORM!

Please Attach **a copy of a topographic map with the site marked on it.**

42. 1 1/2-story frame Bungalow. The house has an interior brick chimney and aluminum siding. On the main (W) facade is a one-story porch with ca. 1980 milled columns and balusters. The main entrance has a multi-light glass and wood door. Windows are 1/1 rectangular wood sash. At the roofline is a gable dormer with two 1/1 sash windows.

43. This Bungalow was built ca. 1925. It is not shown on any of the city maps.



MISSOURI OFFICE OF HISTORIC PRESERVATION

ARCHITECTURAL/HISTORIC INVENTORY SURVEY FORM

FR-AS-003-569

1. NO. 912

2. COUNTY Franklin

3. LOCATION OF NEGATIVES

4. PRESENT LOCAL NAME(S) OR DESIGNATION(S)

5. OTHER NAME(S)

6. SPECIFIC LEGAL LOCATION TOWNSHIP 44N RANGE 1W SECTION 22
IF CITY OR TOWN, STREET ADDRESS
825 Stafford St.

7. CITY OR TOWN Washington IF RURAL, VICINITY

8. DESCRIPTION OF LOCATION

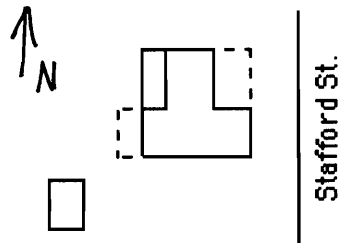

9. COORDINATES UTM
LAT
LONG

10. SITE ( ) STRUCTURE ( )
BUILDING (X) OBJECT ( )

11. ON NATIONAL REGISTER? YES ( ) NO (X)

12. IS IT ELIGIBLE? YES ( ) NO (X)

13. PART OF ESTAB. HIST. DISTRICT? YES ( ) NO (X)

14. DISTRICT POTENTIAL? YES ( ) NO (X)

15. NAME OF ESTABLISHED DISTRICT

16. THEMATIC CATEGORY

17. DATE(S) OR PERIOD
ca. 1900

18. STYLE OR DESIGN
gabled ell 07

19. ARCHITECT OR ENGINEER

20. CONTRACTOR OR BUILDER

21. ORIGINAL USE, IF APPARENT
dwelling 1out OH

22. PRESENT USE
dwelling

23. OWNERSHIP PUBLIC ( ) PRIVATE (X)

24. OWNER'S NAME AND ADDRESS IF KNOWN

25. OPEN TO PUBLIC? YES ( ) NO (X)

26. LOCAL CONTACT PERSON OR ORGANIZATION

27. OTHER SURVEYS IN WHICH INCLUDED

28. NO. OF STORIES 1 1/2

29. BASEMENT? YES (X) NO ( )

30. FOUNDATION MATERIAL
stone

31. WALL CONSTRUCTION
wood frame

32. ROOF TYPE AND MATERIAL
gable, st. seam metal

33. NO. OF BAYS FRONT 4 SIDE 3

34. WALL TREATMENT
asbestos

35. PLAN SHAPE ell

36. CHANGES (EXPLAIN IN NO. 42) ADDITION (X) ALTERED (X) MOVED ( )

37. CONDITION
INTERIOR
EXTERIOR good

38. PRESERVATION UNDERWAY? YES ( ) NO (X)

39. ENDANGERED? BY WHAT? YES ( ) NO (X)

40. VISIBLE FROM PUBLIC ROAD? YES (X) NO ( )

41. DISTANCE FROM AND FRONTAGE ON ROAD

42. FURTHER DESCRIPTION OF IMPORTANT FEATURES

See continuation sheet.

PHOTO MUST BE PROVIDED

43. HISTORY AND SIGNIFICANCE

See continuation sheet.

44. DESCRIPTION OF ENVIRONMENT AND OUTBUILDINGS

House is located in an urban neighborhood. At the rear is a double bay wood frame garage.

45. SOURCES OF INFORMATION
1919 Atlas

46. PREPARED BY
Betz/Thomason

47. ORGANIZATION
Thomason & Assoc.

48. DATE 1/92

49. REVISION DATE(S)

RETURN THIS FORM WHEN COMPLETED TO: OFFICE OF HISTORIC PRESERVATION
P.O. BOX 176
JEFFERSON CITY, MISSOURI 65102
PH. 314-751-5365

IF ADDITIONAL SPACE IS NEEDED, ATTACH SEPARATE SHEET(S) TO THIS FORM

1. NO. 912
2. COUNTY Franklin
3. PRESENT LOCAL NAME(S) OR DESIGNATION(S)
4. OTHER NAME(S)
5. TOWNSHIP 44N
6. RANGE 1W
7. SECTION 22

Sketch map of location Site No. _____

Section _____ Township _____, Range _____

Indicate the chief topographical features, such as streams and elevations. Also indicate houses and roads. Indicate the site location by enclosing the site area with dotted line. Note scale of map and portion of section included in sketch map. Include drawings, photographs, etc. on additional pages.

Indicate part of section included in sketch map.

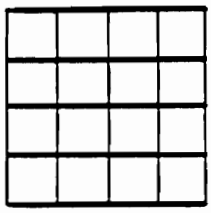



Notes:

THIS IS PROBABLY THE ONE MOST IMPORTANT PART OF THIS DATA FORM!

Please Attach **a copy of a topographic map with the site marked on it.**

Site Number: 912 (continued)

42. The dwelling is a 1 1/2-story wood frame gabled ell with a stone foundation, asbestos shingles exterior, and an intersecting gable roof of standing seam metal. The front has 4 bays and the side has 3 bays. On the main facade is an other bay porch with a hipped roof of asphalt shingles, wrougth iron posts, and a cut wood capital detail. The porch appears to be 1/2 original and 1/2 added. The main entrance has a single light glass and wood door with a single light transom. The windows are 1/1 wood sash. There is a central interior wall brick chimney. On the west is a 1-story wood porch with shed roof.

43. This dwelling is part of the residential development along Eighth Street which began in the mid-1800's when the street was the southern edge of Washington. This lot is not shown on the 1893/1898/1908/1916/1926 Sanborn maps. According to the atlas, it was owned in 1919 by J. H. Neier.



MISSOURI OFFICE OF HISTORIC PRESERVATION

ARCHITECTURAL/HISTORIC INVENTORY SURVEY FORM

FR-AS-003-570

1. NO. 773

2. COUNTY Franklin

3. LOCATION OF NEGATIVES

4. PRESENT LOCAL NAME(S) OR DESIGNATION(S)

5. OTHER NAME(S) Henry Ernst House

6. SPECIFIC LEGAL LOCATION TOWNSHIP 44N RANGE 1W SECTION 22
IF CITY OR TOWN, STREET ADDRESS 901 Stafford St.

7. CITY OR TOWN IF RURAL, VICINITY Washington

8. DESCRIPTION OF LOCATION

9. COORDINATES UTM LAT LONG

10. SITE ( ) STRUCTURE ( ) BUILDING (X) OBJECT ( )

11. ON NATIONAL REGISTER? YES ( ) NO (X)

12. IS IT ELIGIBLE? YES ( ) NO (X)

13. PART OF ESTAB. HIST. DISTRICT? YES ( ) NO (X)

14. DISTRICT POTENTIAL? YES ( ) NO (X)

15. NAME OF ESTABLISHED DISTRICT

16. THEMATIC CATEGORY

17. DATE(S) OR PERIOD 1892

18. STYLE OR DESIGN central passage OO

19. ARCHITECT OR ENGINEER 30 22

20. CONTRACTOR OR BUILDER J. C. Meyer

21. ORIGINAL USE, IF APPARENT dwelling OH

22. PRESENT USE dwelling

23. OWNERSHIP PUBLIC ( ) PRIVATE (X)

24. OWNER'S NAME AND ADDRESS IF KNOWN Mark Trabecz

25. OPEN TO PUBLIC? YES ( ) NO (X)

26. LOCAL CONTACT PERSON OR ORGANIZATION

27. OTHER SURVEYS IN WHICH INCLUDED

28. NO. OF STORIES 1½-1¾

29. BASEMENT? YES ( ) NO (X)

30. FOUNDATION MATERIAL stone

31. WALL CONSTRUCTION brick LB WU

32. ROOF TYPE AND MATERIAL gable, asphalt DR

33. NO. OF BAYS FRONT 5 SIDE 3

34. WALL TREATMENT brick 30 99

35. PLAN SHAPE rect.

36. CHANGES (EXPLAIN IN NO. 42) ADDITION (X) ALTERED (X) MOVED ( )

37. CONDITION INTERIOR ____ EXTERIOR good

38. PRESERVATION UNDERWAY? YES ( ) NO (X)

39. ENDANGERED? BY WHAT? YES ( ) NO (X)

40. VISIBLE FROM PUBLIC ROAD? YES (X) NO ( )

41. DISTANCE FROM AND FRONTAGE ON ROAD

42. FURTHER DESCRIPTION OF IMPORTANT FEATURES

See continuation sheet.

PHOTO MUST BE PROVIDED

43. HISTORY AND SIGNIFICANCE

See continuation sheet.

44. DESCRIPTION OF ENVIRONMENT AND OUTBUILDINGS

House is located in an urban neighborhood. There are no outbuildings.

45. SOURCES OF INFORMATION

46. PREPARED BY Betz/Buwalda

47. ORGANIZATION Thomason & Assoc.

48. DATE 7/14/91

49. REVISION DATE(S)

RETURN THIS FORM WHEN COMPLETED TO: OFFICE OF HISTORIC PRESERVATION
P.O. BOX 176
JEFFERSON CITY, MISSOURI 65102
PH. 314-751-5365

IF ADDITIONAL SPACE IS NEEDED, ATTACH SEPARATE SHEET(S) TO THIS FORM

1. NO. 773
2. COUNTY Franklin
4. PRESENT LOCAL NAME(S) OR DESIGNATION(S)
5. OTHER NAME(S) Henry Ernst House
6. TOWNSHIP 44N
RANGE 1W
SECTION 22

Sketch map of location Site No. _____

Section _____ Township _____ Range _____

Indicate the chief topographical features, such as streams and elevations. Also indicate houses and roads. Indicate the site location by enclosing the site area with dotted line. Note scale of map and portion of section included in sketch map. Include drawings, photographs, etc. on additional pages.

Indicate part of section included in sketch map.



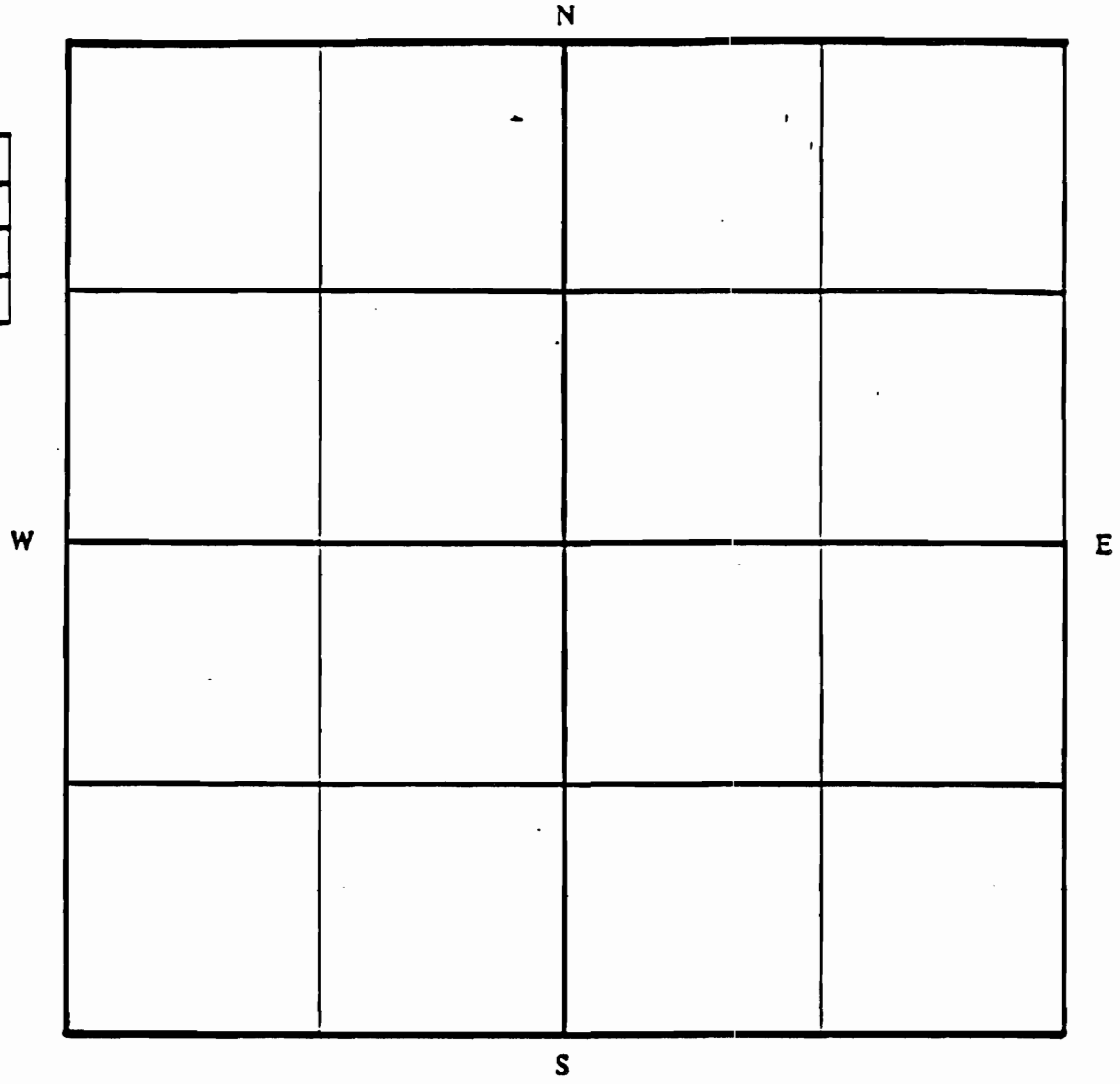

Notes:

THIS IS PROBABLY THE ONE MOST IMPORTANT PART OF THIS DATA FORM!

Please Attach **a copy of a topographic map with the site marked on it.**

Site Number: 773 (Continued)

42. One-and-one-half story brick, rectangular plan dwelling built in a central hall plan. The house has a stone foundation and gable roof of asphalt shingles. On the main (E) facade is a one-story partial width porch with chamfered columns on brick piers. The main entrance has an original four panel wood door with three-light sidelights and a three-light elliptical transom. Windows are 1/1 rectangular wood sash set within segmental arches. At the roofline is brick corbelling and dentils. The house has two interior wall brick chimneys. In the gable fields are hexagonal wood shingles. At the rear is a large frame addition added in 1987.

43. According to the present owners Mark A. and Barbara K. Trebacz, the original dwelling was built after 1878 and was destroyed in a fire on January 11, 1892. A board marked February 23, 1892 by J.E. Berry, a J.C. Meyer contractor from Washington, MO, dates the reconstruction. The original owners were Henry and Elizabeth Ernst. Henry Ernst was a horticulturalist and flower dealer in Washington, and in 1878, owned a flower shop on W. 5th Street. He sold his greenhouse to a son and Charles Klingsieck in 1898, and died December 15, 1931, at the age of 89.

45. Owner.





MISSOURI OFFICE OF HISTORIC PRESERVATION

ARCHITECTURAL/HISTORIC INVENTORY SURVEY FORM

FR-AS-003-571

1. NO. 775

2. COUNTY Franklin

3. LOCATION OF NEGATIVES

4. PRESENT LOCAL NAME(S) OR DESIGNATION(S)

5. OTHER NAME(S) Kleekamp Farm

6. SPECIFIC LEGAL LOCATION TOWNSHIP 44n RANGE 1W SECTION 22

IF CITY OR TOWN, STREET ADDRESS 38 Tiffany Lane

7. CITY OR TOWN IF RURAL, VICINITY Washington

8. DESCRIPTION OF LOCATION

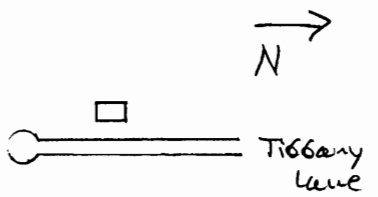

9. COORDINATES UTM
LAT
LONG

10. SITE ( ) STRUCTURE ( )
BUILDING (X) OBJECT ( )

11. ON NATIONAL REGISTER? YES ( ) NO (X)

12. IS IT ELIGIBLE? YES ( ) NO (X)

13. PART OF ESTAB. HIST. DISTRICT? YES ( ) NO (X)

14. DISTRICT POTENTIAL? YES ( ) NO (X)

15. NAME OF ESTABLISHED DISTRICT

16. THEMATIC CATEGORY

17. DATE(S) OR PERIOD ca. 1880

18. STYLE OR DESIGN side passage 05

19. ARCHITECT OR ENGINEER

20. CONTRACTOR OR BUILDER 26 63

21. ORIGINAL USE, IF APPARENT dwelling Fu

22. PRESENT USE dwelling

23. OWNERSHIP PUBLIC ( ) PRIVATE (X)

24. OWNER'S NAME AND ADDRESS IF KNOWN Daryl Bump

25. OPEN TO PUBLIC? YES ( ) NO (X)

26. LOCAL CONTACT PERSON OR ORGANIZATION

27. OTHER SURVEYS IN WHICH INCLUDED

28. NO. OF STORIES 1½ -/

29. BASEMENT? YES ( ) NO (X)

30. FOUNDATION MATERIAL stone

31. WALL CONSTRUCTION brick

32. ROOF TYPE AND MATERIAL gable, asphalt 3D DR

33. NO. OF BAYS FRONT 5 SIDE 3

34. WALL TREATMENT brick

35. PLAN SHAPE rect.

36. CHANGES (EXPLAIN IN NO. 42) ADDITION (X) ALTERED (X) MOVED ( )

37. CONDITION INTERIOR _____ EXTERIOR good

38. PRESERVATION UNDERWAY? YES ( ) NO (X)

39. ENDANGERED? BY WHAT? YES ( ) NO (X)

40. VISIBLE FROM PUBLIC ROAD? YES (X) NO ( )

41. DISTANCE FROM AND FRONTAGE ON ROAD

42. FURTHER DESCRIPTION OF IMPORTANT FEATURES

See continuation sheet.

PHOTO MUST BE PROVIDED

43. HISTORY AND SIGNIFICANCE

See continuation sheet.

44. DESCRIPTION OF ENVIRONMENT AND OUTBUILDINGS

House is located in southern part so Washington. There are no outbuildings.

45. SOURCES OF INFORMATION

46. PREPARED BY Betz/Buwalda

47. ORGANIZATION Thomasor. & Assoc.

48. DATE 7/14/91

49. REVISION DATE(S)

RETURN THIS FORM WHEN COMPLETED TO: OFFICE OF HISTORIC PRESERVATION
P.O. BOX 176
JEFFERSON CITY, MISSOURI 65102
PH. 314-751-5365

IF ADDITIONAL SPACE IS NEEDED, ATTACH SEPARATE SHEET(S) TO THIS FORM

1. NO. 775
2. COUNTY Franklin
4. PRESENT LOCAL NAME(S) OR DESIGNATION(S)
5. OTHER NAME(S)
6. TOWNSHIP 44N
RANGE 1W
SECTION 22

Sketch map of location Site No. _____

Section _____ Township _____ Range _____

Indicate the chief topographical features, such as streams and elevations. Also indicate houses and roads. Indicate the site location by enclosing the site area with dotted line. Note scale of map and portion of section included in sketch map. Include drawings, photographs, etc. on additional pages.

Indicate part of section included in sketch map.



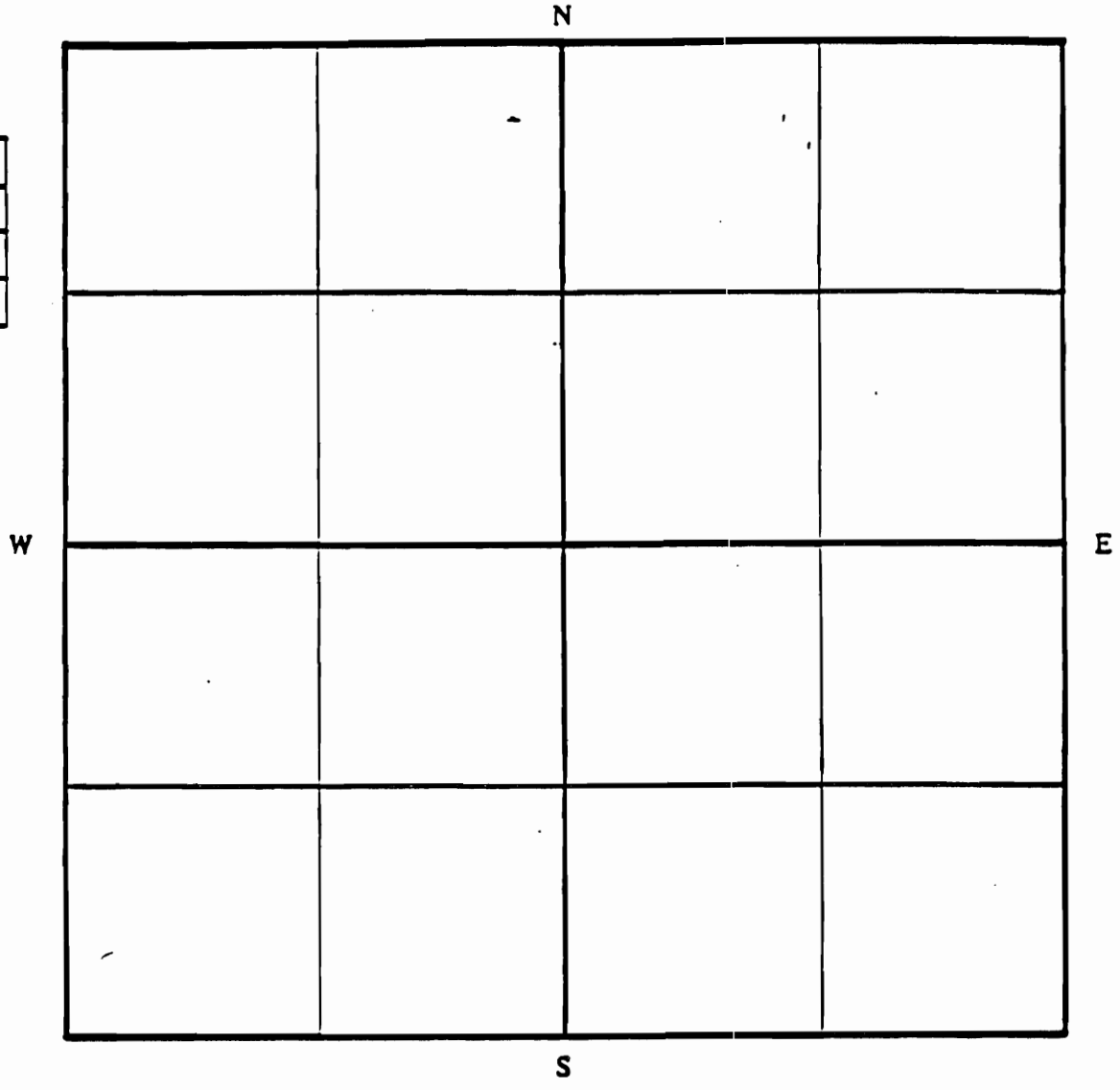

Notes:

THIS IS PROBABLY THE ONE MOST IMPORTANT PART OF THIS DATA FORM!

Please Attach **a copy of a topographic map with the site marked on it.**

Site Number: 775 (Continued)

42. One-and-one-half story brick, side-passage plan dwelling built ca. 1880. The house has a stone foundation and gable roof of asphalt shingles. On the main facade is a full width ca. 1930 shed porch with exposed eave rafters. The main facade has two primary entrances with ca. 1960 wood and glass doors. Windows are original six-over-six wood sash with wood shutters. The house has two interior wall brick chimneys and corbelled brick at the eaves. At the roofline are three gable dormers with 2/2 sash windows. At the rear is a large frame addition.

43. This dwelling was built ca. 1880 and is known as the Kleekamp Farm. The house was built by Henry Kleekamp and was later inherited by Fred W. Kleekamp. He operated the farm with his wife Elizabeth until their deaths. The house was later owned by daughter Theola Kleekamp and received the Century Farm award in 1976. The house is presently owned by the Bump family.

45. Owner.



MISSOURI OFFICE OF HISTORIC PRESERVATION

ARCHITECTURAL/HISTORIC INVENTORY SURVEY FORM

FR-AS-003-572

1. NO. 1027

2. COUNTY Franklin

3. LOCATION OF NEGATIVES

4. PRESENT LOCAL NAME(S) OR DESIGNATION(S)

5. OTHER NAME(S) W. H. Bandy House

6. SPECIFIC LEGAL LOCATION TOWNSHIP 44N RANGE 1W SECTION 22
IF CITY OR TOWN, STREET ADDRESS 708 Walnut Street

7. CITY OR TOWN IF RURAL, VICINITY Washington

8. DESCRIPTION OF LOCATION

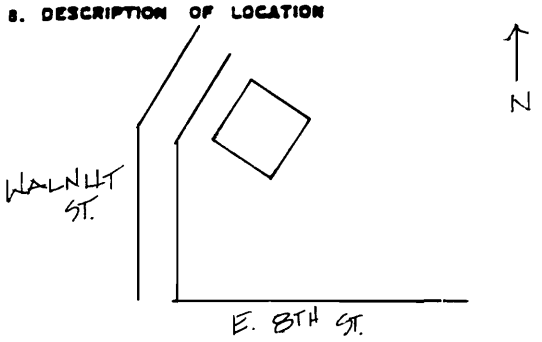

9. COORDINATES UTM
LAT
LONG

10. SITE ( ) STRUCTURE ( )
BUILDING (X) OBJECT ( )

11. ON NATIONAL REGISTER ? YES ( ) NO (X)

12. IS IT ELIGIBLE ? YES ( ) NO (X)

13. PART OF ESTAB. HIST. DISTRICT ? YES ( ) NO (X)

14. DISTRICT POTENTIAL ? YES ( ) NO (X)

15. NAME OF ESTABLISHED DISTRICT

16. THEMATIC CATEGORY

17. DATE(S) OR PERIOD ca. 1910

18. STYLE OR DESIGN American Foursquare 01

19. ARCHITECT OR ENGINEER

20. CONTRACTOR OR BUILDER 20

21. ORIGINAL USE, IF APPARENT Dwelling TQ

22. PRESENT USE Dwelling

23. OWNERSHIP PUBLIC ( ) PRIVATE (X)

24. OWNER'S NAME AND ADDRESS IF KNOWN

25. OPEN TO PUBLIC ? YES ( ) NO (X)

26. LOCAL CONTACT PERSON OR ORGANIZATION

27. OTHER SURVEYS IN WHICH INCLUDED

28. NO. OF STORIES 2

29. BASEMENT ? YES (X) NO ( )

30. FOUNDATION MATERIAL Stone

31. WALL CONSTRUCTION Wood

32. ROOF TYPE AND MATERIAL Hipped/Metal DR

33. NO. OF BAYS FRONT 3 SIDE 2

34. WALL TREATMENT Weatherboard

35. PLAN SHAPE Rectangular

36. CHANGES (EXPLAIN IN NO. 42) ADDITION ( ) ALTERED ( ) MOVED ( )

37. CONDITION INTERIOR ____ EXTERIOR Good

38. PRESERVATION UNDERWAY ? YES ( ) NO ( )

39. ENDANGERED ? BY WHAT ? YES ( ) NO (X)

40. VISIBLE FROM PUBLIC ROAD ? YES (X) NO ( )

41. DISTANCE FROM AND FRONTAGE ON ROAD

42. FURTHER DESCRIPTION OF IMPORTANT FEATURES

See continuation sheet.

PHOTO MUST BE PROVIDED

43. HISTORY AND SIGNIFICANCE

See continuation sheet.

44. DESCRIPTION OF ENVIRONMENT AND OUTBUILDINGS

Located in an urban neighborhood.

45. SOURCES OF INFORMATION

See continuation sheet.

46. PREPARED BY Thomason

47. ORGANIZATION Thomason & Assoc.

48. DATE 2/15/92

49. REVISION DATE(S)

RETURN THIS FORM WHEN COMPLETED TO: OFFICE OF HISTORIC PRESERVATION
P.O. BOX 176
JEFFERSON CITY, MISSOURI 65102

IF ADDITIONAL SPACE IS NEEDED, ATTACH SEPARATE SHEET(S) TO THIS FORM

1. NO. 1027
2. COUNTY Franklin
3. OTHER NAME(S) W. H. Bandy House
4. PRESENT LOCAL NAME(S) OR DESIGNATION(S)
5. TOWNSHIP 44N
6. RANGE 1W
7. SECTION 22

Sketch map of location Site No. _____

Section _____ Township _____ Range _____

Indicate the chief topographical features, such as streams and elevations. Also indicate houses and roads. Indicate the site location by enclosing the site area with dotted line. Note scale of map and portion of section included in sketch map. Include drawings, photographs, etc. on additional pages.

Indicate part of section included in sketch map.





Notes:

THIS IS PROBABLY THE ONE MOST IMPORTANT PART OF THIS DATA FORM!

Please Attach **a copy of a topographic map with the site marked on it.**

Site Number: 1027 (continued)

42. Two-story frame American Foursquare. On the main (W) facade is a partial width one-story shed porch with Tuscan columns and a railing with square balusters. The main entrance has a single light glass and wood door and single light rectangular transom. Windows are 1/1 rectangular wood sash. At the roofline is an original metal standing seam roof and hipped dormer with paired 1/1 sash windows. The house has an exterior wall brick chimney.

43. This Foursquare is shown on the 1915 Waterworks map and in 1919 the property was owned by Mrs. W.H. Bandy.

45. 1915 Waterworks map and 1919 atlas.



MISSOURI OFFICE OF HISTORIC PRESERVATION

ARCHITECTURAL/HISTORIC INVENTORY SURVEY FORM

FR-AS-003-573

1. NO. 760

2. COUNTY Franklin

3. LOCATION OF NEGATIVES

4. PRESENT LOCAL NAME(S) OR DESIGNATION(S)
River Winds

5. OTHER NAME(S)

6. SPECIFIC LEGAL LOCATION
TOWNSHIP 44N RANGE 1W SECTION 23
IF CITY OR TOWN, STREET ADDRESS
15 Washington Avenue

7. CITY OR TOWN IF RURAL, VICINITY
Washington

8. DESCRIPTION OF LOCATION

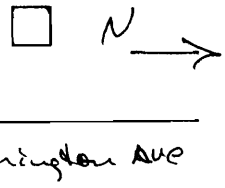

9. COORDINATES UTM
LAT
LONG

10. SITE ( ) STRUCTURE ( )
BUILDING (X) OBJECT ( )

11. ON NATIONAL REGISTER? YES ( ) NO (X)

12. IS IT ELIGIBLE? YES ( ) NO (X)

13. PART OF ESTAB. HIST. DISTRICT? YES ( ) NO (X)

14. DISTRICT POTENTIAL? YES ( ) NO (X)

15. NAME OF ESTABLISHED DISTRICT

16. THEMATIC CATEGORY

17. DATE(S) OR PERIOD
1911

18. STYLE OR DESIGN
99

19. ARCHITECT OR ENGINEER

20. CONTRACTOR OR BUILDER
Walter Hake

21. ORIGINAL USE, IF APPARENT
dwelling R1

22. PRESENT USE
dwelling

23. OWNERSHIP PUBLIC ( ) PRIVATE (X)

24. OWNER'S NAME AND ADDRESS IF KNOWN
Richard and Jewby Lyon

25. OPEN TO PUBLIC? YES ( ) NO (X)

26. LOCAL CONTACT PERSON OR ORGANIZATION

27. OTHER SURVEYS IN WHICH INCLUDED

28. NO. OF STORIES 1½

29. BASEMENT? YES (X) NO ( )

30. FOUNDATION MATERIAL
stone

31. WALL CONSTRUCTION
brick

32. ROOF TYPE HC AND MATERIAL
hipped, metal DR

33. NO. OF BAYS FRONT 4 SIDE

34. WALL TREATMENT
brick

35. PLAN SHAPE irregular

36. CHANGES (EXPLAIN IN NO. 42) ADDITION ( ) ALTERED ( ) MOVED ( )

37. CONDITION
INTERIOR good
EXTERIOR good

38. PRESERVATION UNDERWAY? YES ( ) NO (X)

39. ENDANGERED? BY WHAT? YES ( ) NO (X)

40. VISIBLE FROM PUBLIC ROAD? YES (X) NO ( )

41. DISTANCE FROM AND FRONTAGE ON ROAD

42. FURTHER DESCRIPTION OF IMPORTANT FEATURES

See continuation sheet.

PHOTO MUST BE PROVIDED

43. HISTORY AND SIGNIFICANCE

See continuation sheet.

44. DESCRIPTION OF ENVIRONMENT AND OUTBUILDINGS
House is located in an urban neighborhood.

45. SOURCES OF INFORMATION

46. PREPARED BY
Betz/Buwalda

47. ORGANIZATION
Thomason & Assoc.

48. DATE 7/14/91

49. REVISION DATE(S)

RETURN THIS FORM WHEN COMPLETED TO: OFFICE OF HISTORIC PRESERVATION
P.O. BOX 176
JEFFERSON CITY, MISSOURI 65102
PH. 314-751-5365

IF ADDITIONAL SPACE IS NEEDED, ATTACH SEPARATE SHEET(S) TO THIS FORM

1. NO. 760
2. COUNTY Franklin
3. LOCATION OF NEGATIVES
4. PRESENT LOCAL NAME(S) OR DESIGNATION(S)
5. OTHER NAME(S)
6. TOWNSHIP 44N
RANGE 1W
SECTION 23

Sketch map of location Site No. _____

Section _____ Township _____ Range _____

Indicate the chief topographical features, such as streams and elevations. Also indicate houses and roads. Indicate the site location by enclosing the site area with dotted line. Note scale of map and portion of section included in sketch map. Include drawings, photographs, etc. on additional pages.

Indicate part of section included in sketch map.

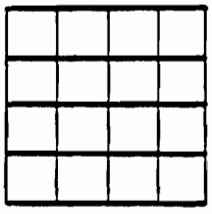

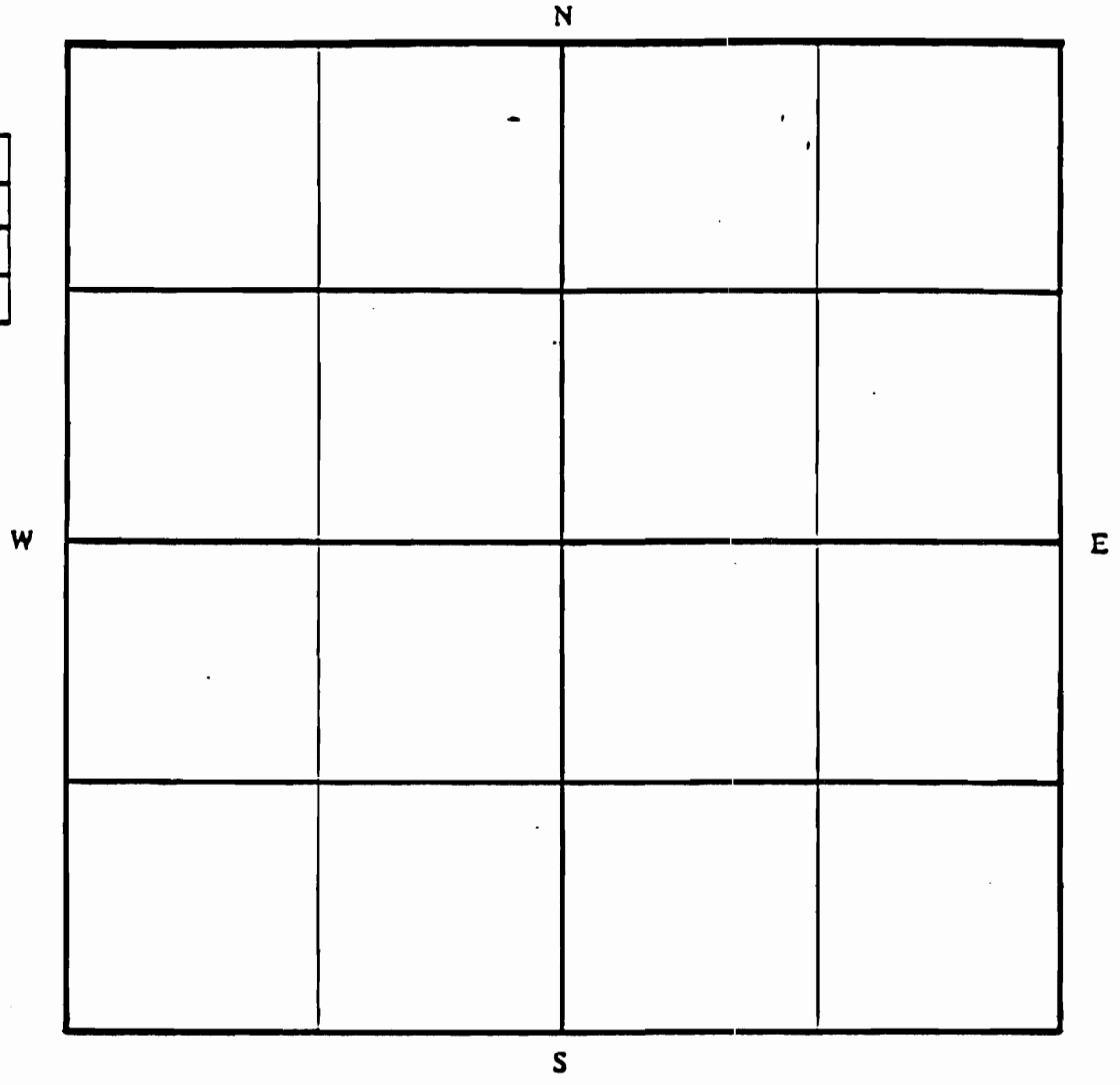

Notes:

THIS IS PROBABLY THE ONE MOST IMPORTANT PART OF THIS DATA FORM!

Please Attach **a copy of a topographic map with the site marked on it.**

Site Number: 760 (Continued)

42. One-and-one-half story rectangular plan brick dwelling built ca. 1910. The house gas a stone foundation and hipped roof of metal standing seam. The main entrance has a multi-light glass and wood door with multi-light sidelights. On the east facade is a screened in porch with square Doric motif columns. At the roofline are milled brackets. Windows are 4/4 and 3/1 vertical light sash set within segmental arches.

43. Original owner/builder was Walter Hake who also owned a shoe store on Main Street. The date of construction is 1911, according to the present owners Richard and Jewby Lyon. The Lyons bought the property in November, 1963 from Antone Tibbe. Antone and his brother lived in the house, and are relatives of Henry Tibbe, a "city father," and owner of one of the Corncob Pipe Factories.

45. Owner.



MISSOURI OFFICE OF HISTORIC PRESERVATION

ARCHITECTURAL/HISTORIC INVENTORY SURVEY FORM

FR-AS-003-574

1. NO. 761
2. COUNTY Franklin
3. LOCATION OF NEGATIVES
4. PRESENT LOCAL NAME(S) OR DESIGNATION(S)
5. OTHER NAME(S)

6. SPECIFIC LEGAL LOCATION TOWNSHIP 44N RANGE 1W SECTION 23
IF CITY OR TOWN, STREET ADDRESS 17 Washington Avenue
7. CITY OR TOWN IF RURAL, VICINITY Washington
8. DESCRIPTION OF LOCATION

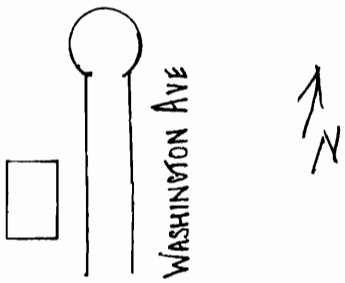

9. COORDINATES UTM
LAT
LONG
10. SITE ( ) STRUCTURE ( )
BUILDING (X) OBJECT ( )
11. ON NATIONAL REGISTER ? YES ( ) NO (X)
12. IS IT ELIGIBLE ? YES ( ) NO (X)
13. PART OF ESTAB. HIST. DISTRICT ? YES ( ) NO (X)
14. DISTRICT POTENTIAL ? YES ( ) NO (X)
15. NAME OF ESTABLISHED DISTRICT

16. THEMATIC CATEGORY
17. DATE(S) OR PERIOD ca. 1910
18. STYLE OR DESIGN gabled ell 07
19. ARCHITECT OR ENGINEER
20. CONTRACTOR OR BUILDER
21. ORIGINAL USE, IF APPARENT dwelling
22. PRESENT USE dwelling
23. OWNERSHIP PUBLIC ( ) PRIVATE (X)
24. OWNER'S NAME AND ADDRESS IF KNOWN Maurice Klineighter
25. OPEN TO PUBLIC ? YES ( ) NO (X)
26. LOCAL CONTACT PERSON OR ORGANIZATION
27. OTHER SURVEYS IN WHICH INCLUDED

28. NO. OF STORIES 1
29. BASEMENT ? YES (X) NO ( )
30. FOUNDATION MATERIAL concrete
31. WALL CONSTRUCTION wood frame
32. ROOF TYPE AND MATERIAL gable, metal
33. NO. OF BAYS FRONT 2 SIDE 2
34. WALL TREATMENT asbestos
35. PLAN SHAPE ell
36. CHANGES (EXPLAIN IN NO. 42) ADDITION ( ) ALTERED (X) MOVED ( )
37. CONDITION INTERIOR _____ EXTERIOR good
38. PRESERVATION UNDERWAY ? YES ( ) NO (X)
39. ENDANGERED ? BY WHAT ? YES ( ) NO (X)
40. VISIBLE FROM PUBLIC ROAD ? YES (X) NO ( )
41. DISTANCE FROM AND FRONTAGE ON ROAD

42. FURTHER DESCRIPTION OF IMPORTANT FEATURES

See continuation sheet.

PHOTO MUST BE PROVIDED

43. HISTORY AND SIGNIFICANCE

See continuation sheet.

44. DESCRIPTION OF ENVIRONMENT AND OUTBUILDINGS

House is located in an urban neighborhood. There are no outbuildings.

45. SOURCES OF INFORMATION

46. PREPARED BY Betz/Thomason
47. ORGANIZATION Thomason & Assoc.
48. DATE 7/14/91
49. REVISION DATE(S)

RETURN THIS FORM WHEN COMPLETED TO: OFFICE OF HISTORIC PRESERVATION
P.O. BOX 176
JEFFERSON CITY, MISSOURI 65102
PH. 314-751-5365

IF ADDITIONAL SPACE IS NEEDED, ATTACH SEPARATE SHEET(S) TO THIS FORM

1. NO. 761
2. COUNTY Franklin
3. OTHER NAME(S)
4. PRESENT LOCAL NAME(S) OR DESIGNATION(S)
5. OTHER NAME(S)
6. TOWNSHIP 44N
RANGE 1W
SECTION 23

Sketch map of location Site No. _____

Section _____ Township _____ Range _____

Indicate the chief topographical features, such as streams and elevations. Also indicate houses and roads. Indicate the site location by enclosing the site area with dotted line. Note scale of map and portion of section included in sketch map. Include drawings, photographs, etc. on additional pages.

Indicate part of section included in sketch map.

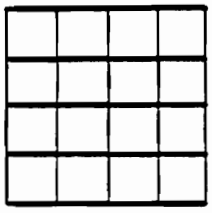

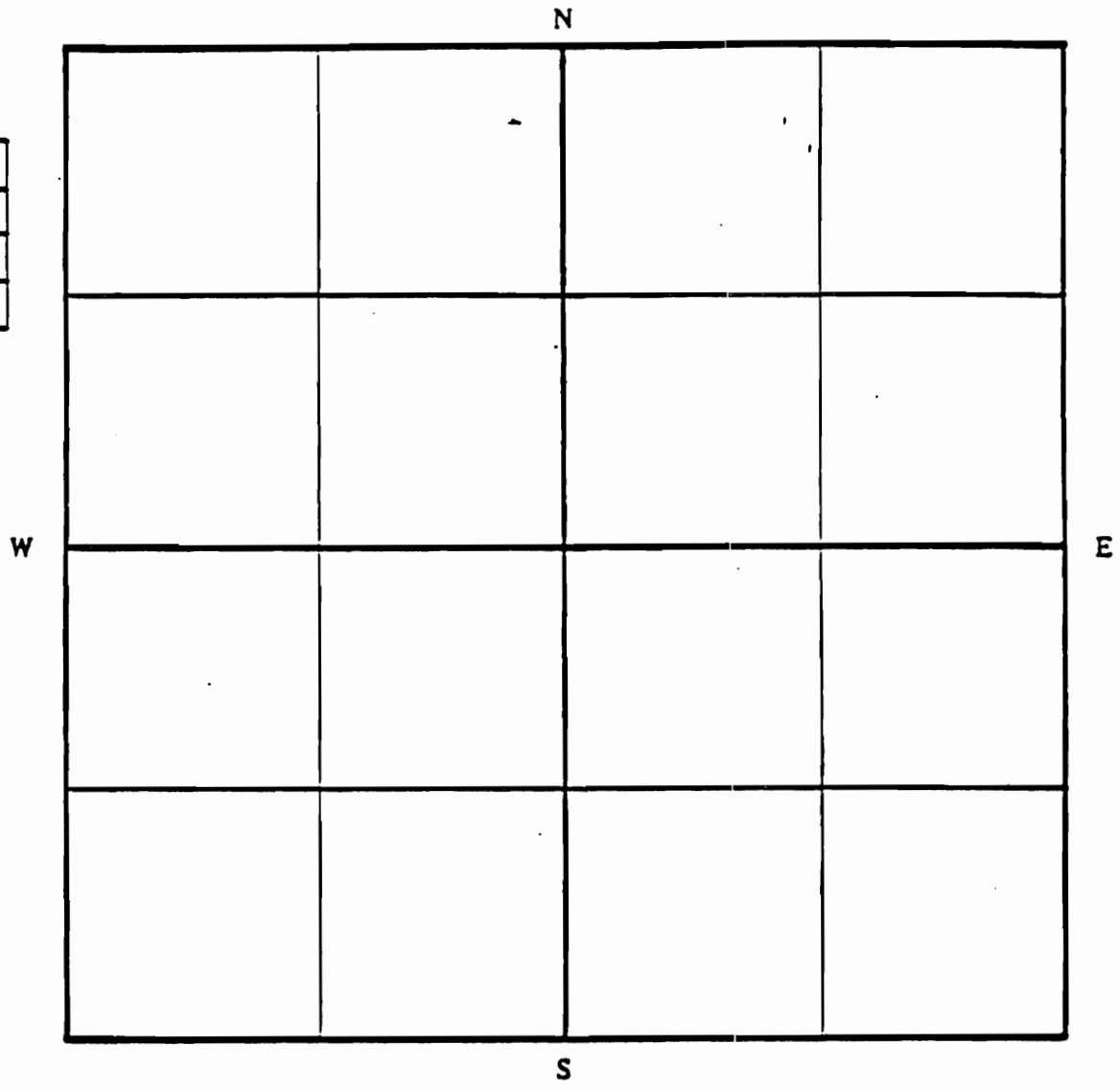

Notes:

THIS IS PROBABLY THE ONE MOST IMPORTANT PART OF THIS DATA FORM!

Please Attach **a copy of a topographic map with the site marked on it.**

42. This dwelling is a one-story Gabled Ell plan dwelling. The house has a concrete foundation, gable roof, and exterior of asbestos siding. Windows are 1/1 rectangular sash. In the basement level are three-light casement windows. Addition has ca. 1960 2/2 sash windows.

43. This dwelling was built ca. 1910 in a Gabled Ell plan. The house is presently owned by Maurice Kleinheider. This dwelling is not shown on any of the city maps.


17

MISSOURI OFFICE OF HISTORIC PRESERVATION

ARCHITECTURAL/HISTORIC INVENTORY SURVEY FORM

FR-AS-003-575

1. NO. 758

2. COUNTY Franklin

3. LOCATION OF NEGATIVES

4. PRESENT LOCAL NAME(S) OR DESIGNATION(S)

5. OTHER NAME(S)

6. SPECIFIC LEGAL LOCATION TOWNSHIP 44N RANGE 1W SECTION 23

IF CITY OR TOWN, STREET ADDRESS 600 Washington Avenue

7. CITY OR TOWN IF RURAL, VICINITY Washington

8. DESCRIPTION OF LOCATION

E. 6TH STREET

WASHINGTON

N

9. COORDINATES UTM

LAT

LONG

10. SITE ( ) STRUCTURE ( )
BUILDING (X) OBJECT ( )

11. ON NATIONAL REGISTER ? YES ( ) NO (X)

12. IS IT ELIGIBLE ? YES ( ) NO (X)

13. PART OF ESTAB. HIST. DISTRICT ? YES ( ) NO (X)

14. DISTRICT POTENTIAL ? YES ( ) NO (X)

15. NAME OF ESTABLISHED DISTRICT

16. THEMATIC CATEGORY

17. DATE(S) OR PERIOD ca. 1880

18. STYLE OR DESIGN 19

19. ARCHITECT OR ENGINEER

20. CONTRACTOR OR BUILDER

21. ORIGINAL USE, IF APPARENT dwelling

22. PRESENT USE dwelling

23. OWNERSHIP PUBLIC ( ) PRIVATE (X)

24. OWNER'S NAME AND ADDRESS IF KNOWN

25. OPEN TO PUBLIC ? YES ( ) NO (X)

26. LOCAL CONTACT PERSON OR ORGANIZATION

27. OTHER SURVEYS IN WHICH INCLUDED

28. NO. OF STORIES 1

29. BASEMENT ? YES (X) NO ( )

30. FOUNDATION MATERIAL brick

31. WALL CONSTRUCTION brick

32. ROOF TYPE AND MATERIAL gable, metal

33. NO. OF BAYS FRONT 3 SIDE 3

34. WALL TREATMENT brick

35. PLAN SHAPE ell

36. CHANGES (EXPLAIN IN NO. 42) ADDITION ( ) ALTERED (X) MOVED ( )

37. CONDITION INTERIOR _____ EXTERIOR _____

38. PRESERVATION UNDERWAY ? YES ( ) NO (X)

39. ENDANGERED ? BY WHAT ? YES ( ) NO (X)

40. VISIBLE FROM PUBLIC ROAD ? YES (X) NO ( )

41. DISTANCE FROM AND FRONTAGE ON ROAD

42. FURTHER DESCRIPTION OF IMPORTANT FEATURES

See continuation sheet.

PHOTO MUST BE PROVIDED

43. HISTORY AND SIGNIFICANCE

See continuation sheet.

44. DESCRIPTION OF ENVIRONMENT AND OUTBUILDINGS

House is located in an urban neighborhood. There are no outbuildings.

45. SOURCES OF INFORMATION

46. PREPARED BY Betz/Thomason

47. ORGANIZATION Thomason & Assoc.

48. DATE 7/14/91

49. REVISION DATE(S)

RETURN THIS FORM WHEN COMPLETED TO: OFFICE OF HISTORIC PRESERVATION
P.O. BOX 176
JEFFERSON CITY, MISSOURI 65102
PH. 314-751-5365

IF ADDITIONAL SPACE IS NEEDED, ATTACH SEPARATE SHEET(S) TO THIS FORM

1. NO. 758

2. COUNTY Franklin

4. PRESENT LOCAL NAME(S) OR DESIGNATION(S)

5. OTHER NAME(S)

6. TOWNSHIP 44N

RANGE 1W

SECTION 23

Sketch map of location Site No. _____

Section _____ Township _____ Range _____

Indicate the chief topographical features, such as streams and elevations. Also indicate houses and roads. Indicate the site location by enclosing the site area with dotted line. Note scale of map and portion of section included in sketch map. Include drawings, photographs, etc. on additional pages.

Indicate part of section included in sketch map.



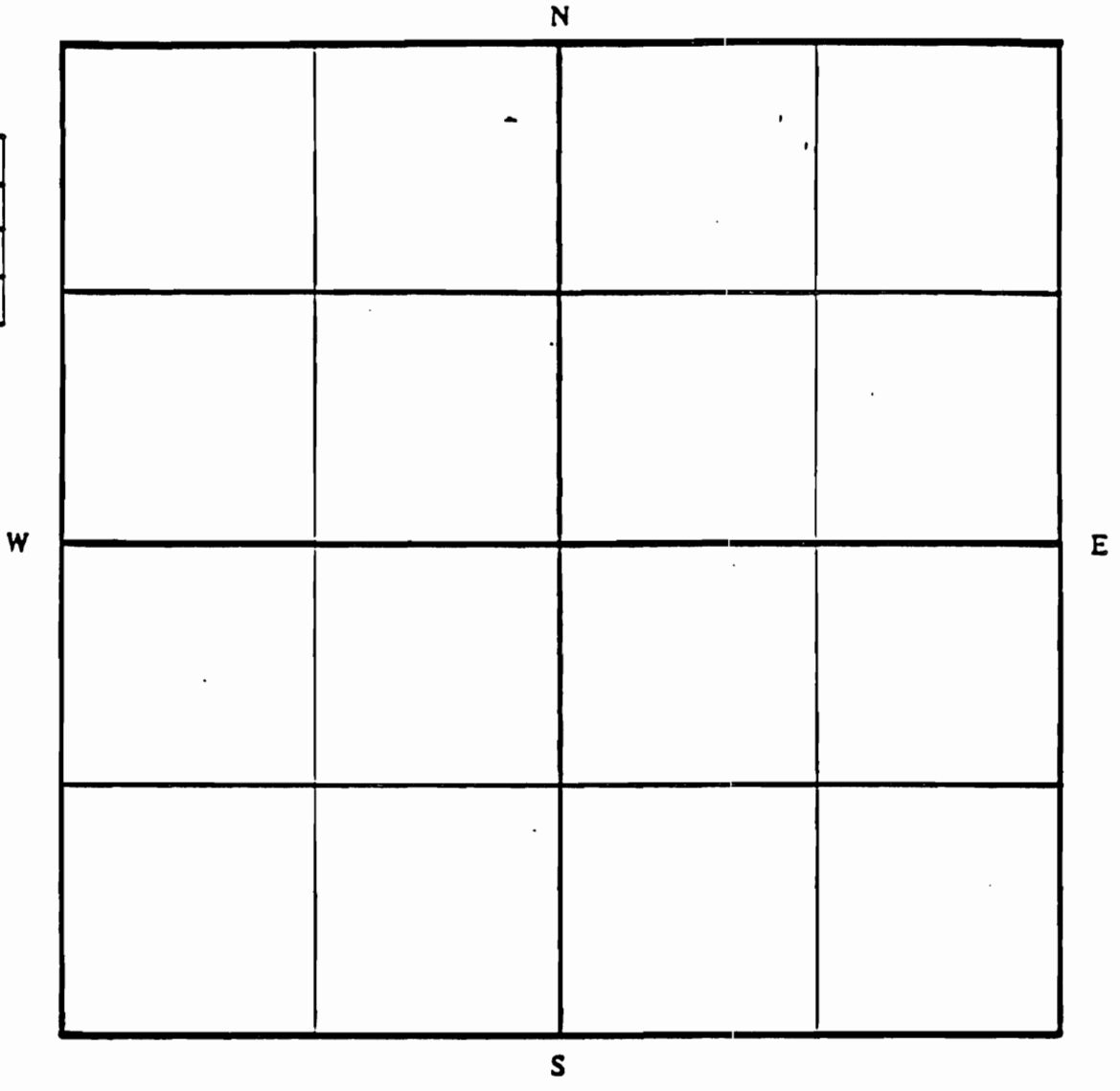

Notes:

THIS IS PROBABLY THE ONE MOST IMPORTANT PART OF THIS DATA FORM!

Please Attach **a copy of a topographic map with the site marked on it.**

42. One-story brick dwelling with a gable roof of standing seam metal. This dwelling was originally oriented towards the north but a door opening has been converted into a window. The main entrance now faces west in the rear ell. The north facade has three bays with 1/1 sash windows added ca. 1920. Windows are rectangular set within segmental arches. The main entrance has a multi-panel door added ca. 1940. At the eaves is brick corbelling.

43. This dwelling was built ca. 1880 and originally faced towards E. 6th Street. It was built in the original town of Bassora which was later incorporated into Washington. The dwelling was altered in the early 1900s with its main entrance facing Washington Street. This dwelling is not shown on any of the city maps.



MISSOURI OFFICE OF HISTORIC PRESERVATION

ARCHITECTURAL/HISTORIC INVENTORY SURVEY FORM

FR-AS-003-576

1. NO. 669

2. COUNTY Franklin

3. LOCATION OF NEGATIVES

4. PRESENT LOCAL NAME(S) OR DESIGNATION(S)

5. OTHER NAME(S)

6. SPECIFIC LEGAL LOCATION TOWNSHIP 44N RANGE 1W SECTION 15

IF CITY OR TOWN, STREET ADDRESS 300 Williams

7. CITY OR TOWN IF RURAL, VICINITY Washington

8. DESCRIPTION OF LOCATION

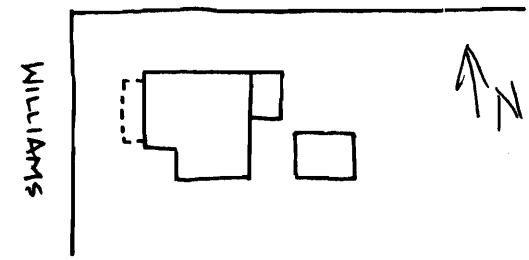

9. COORDINATES UTM

LAT

LONG

10. SITE ( ) STRUCTURE ( )
BUILDING (X) OBJECT ( )

11. ON NATIONAL REGISTER? YES ( ) NO (X)

12. IS IT ELIGIBLE? YES (X) NO ( )

13. PART OF ESTAB. HIST. DISTRICT? YES ( ) NO (X)

14. DISTRICT POTENTIAL? YES (X) NO ( )

15. NAME OF ESTABLISHED DISTRICT

16. THEMATIC CATEGORY

17. DATE(S) OR PERIOD ca. 1925

18. STYLE OR DESIGN bungalow 22

19. ARCHITECT OR ENGINEER

20. CONTRACTOR OR BUILDER 20

21. ORIGINAL USE, IF APPARENT dwelling AW

22. PRESENT USE dwelling 1out

23. OWNERSHIP PUBLIC ( ) PRIVATE (X)

24. OWNER'S NAME AND ADDRESS IF KNOWN

25. OPEN TO PUBLIC? YES ( ) NO (X)

26. LOCAL CONTACT PERSON OR ORGANIZATION

27. OTHER SURVEYS IN WHICH INCLUDED

28. NO. OF STORIES 1½-1

29. BASEMENT? YES (X) NO ( )

30. FOUNDATION MATERIAL concrete

31. WALL CONSTRUCTION wood frame

32. ROOF TYPE AND MATERIAL gable, asphalt SD DR

33. NO. OF BAYS FRONT 2 SIDE 3

34. WALL TREATMENT asbestos

35. PLAN SHAPE ell

36. CHANGES (EXPLAIN IN NO. 42) ADDITION (X) ALTERED (X) MOVED ( )

37. CONDITION INTERIOR _____ EXTERIOR good

38. PRESERVATION UNDERWAY? YES ( ) NO (X)

39. ENDANGERED? BY WHAT? YES ( ) NO (X)

40. VISIBLE FROM PUBLIC ROAD? YES (X) NO ( )

41. DISTANCE FROM AND FRONTAGE ON ROAD

42. FURTHER DESCRIPTION OF IMPORTANT FEATURES

See continuation sheet.

PHOTO MUST BE PROVIDED

43. HISTORY AND SIGNIFICANCE

See continuation sheet.

44. DESCRIPTION OF ENVIRONMENT AND OUTBUILDINGS

House is located in an urban neighborhood. At the rear is a wood frame, gable roof, two bay garage with shed roof addition.

45. SOURCES OF INFORMATION

46. PREPARED BY Betz/Thomason

47. ORGANIZATION Thomason & Assoc.

48. DATE 6/20/91

49. REVISION DATE(S)

RETURN THIS FORM WHEN COMPLETED TO: OFFICE OF HISTORIC PRESERVATION
P.O. BOX 176
JEFFERSON CITY, MISSOURI 65102
PH. 314-751-5365

IF ADDITIONAL SPACE IS NEEDED, ATTACH SEPARATE SHEET(S) TO THIS FORM

1. NO. 669

2. COUNTY Franklin

4. PRESENT LOCAL NAME(S) OR DESIGNATION(S)

5. OTHER NAME(S)

6. TOWNSHIP 44N

RANGE 1W

SECTION 15

Sketch map of location Site No. _____

Section _____ Township _____ Range _____

Indicate the chief topographical features, such as streams and elevations. Also indicate houses and roads. Indicate the site location by enclosing the site area with dotted line. Note scale of map and portion of section included in sketch map. Include drawings, photographs, etc. on additional pages.

Indicate part of section included in sketch map.



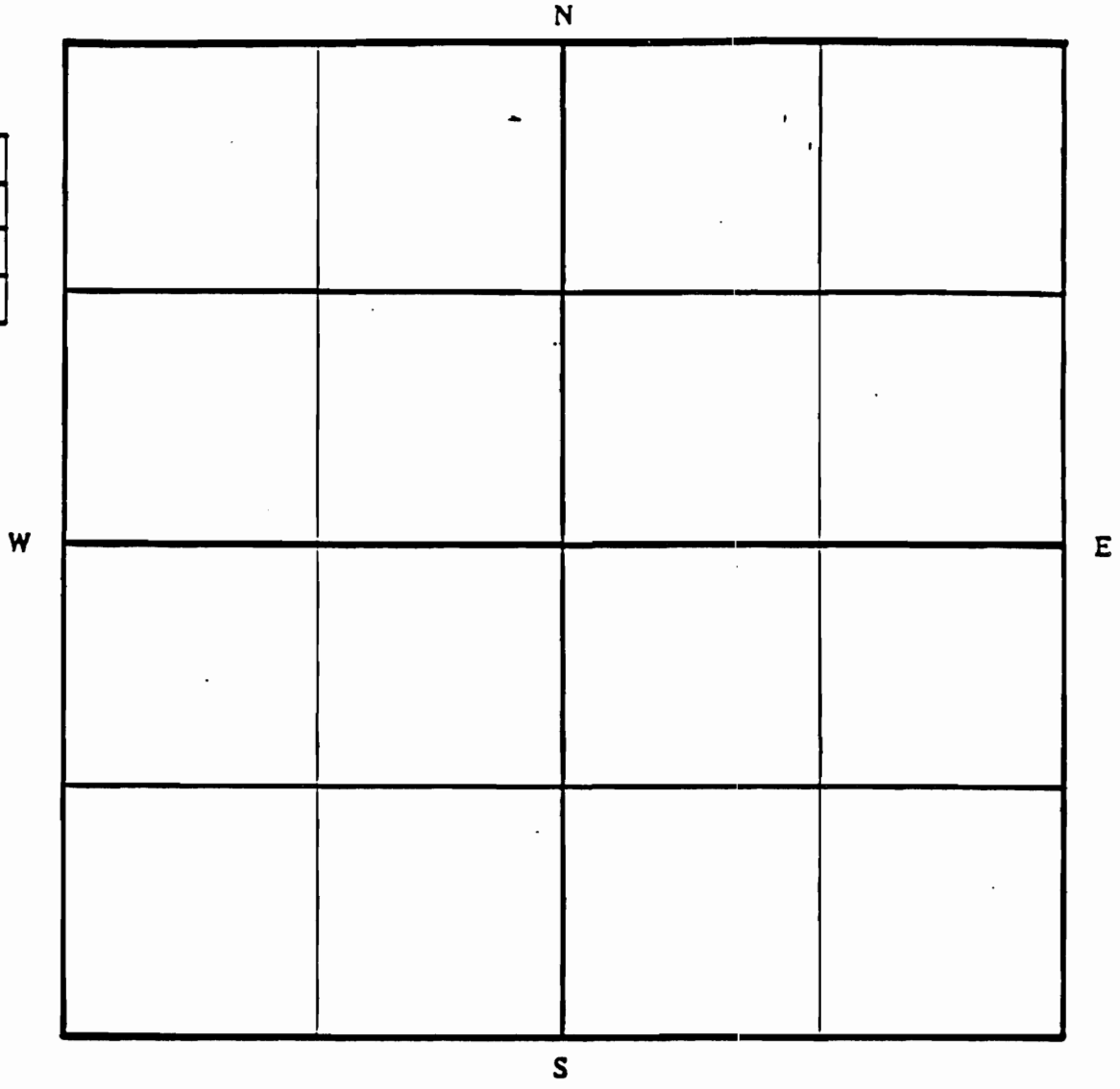

Notes:

THIS IS PROBABLY THE ONE MOST IMPORTANT PART OF THIS DATA FORM!

Please Attach **a copy of a topographic map with the site marked on it.**

42. The dwelling is a ca. 1925, 1 1/2-story wood frame Bungalow with a concrete foundation, asbestos shingles, and a gable roof of asphalt shingles with enclosed knee brackets at the eaves. The front has 2 bays and the side has 3 bays. On the main facade is an extended entry bay, and ca. 1970 porch with a shed roof of asphalt shingles, and wrought iron posts and railing. The main entrance is a semi-circular multi-light glass and wood door. The windows are vertical 3/1 wood sash. A newer aluminum sash picture window is on the west facade. Awnings are on the south, east, and west facade. A gable roof dormer with 3 windows is on the west facade. There is a central interior wall brick chimney and an interior wall brick chimney on the south facade. On the east facade is a 1-story wood frame addition and a shed roof dormer.

43. This dwelling is part of the residential development surrounding the Roberts, Johnson and Rand Shoe Factory, established 1907. This lot is not shown on the 1893/1908/1916/1926 Sanborn maps.



MISSOURI OFFICE OF HISTORIC PRESERVATION

ARCHITECTURAL/HISTORIC INVENTORY SURVEY FORM

FR-AS-003-577

1. NO. 686

2. COUNTY Franklin

3. LOCATION OF NEGATIVES

4. PRESENT LOCAL NAME(S) OR DESIGNATION(S)

5. OTHER NAME(S)

6. SPECIFIC LEGAL LOCATION TOWNSHIP 44N RANGE 1W SECTION 15

IF CITY OR TOWN, STREET ADDRESS 301 Williams St.

7. CITY OR TOWN IF RURAL, VICINITY Washington

8. DESCRIPTION OF LOCATION

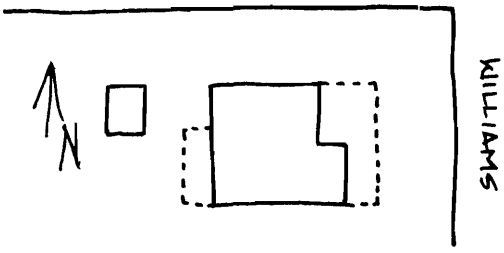

9. COORDINATES UTM

LAT

LONG

10. SITE ( ) STRUCTURE ( )
BUILDING (X) OBJECT ( )

11. ON NATIONAL REGISTER ? YES ( ) NO (X)

12. IS IT ELIGIBLE ? YES (X) NO ( )

13. PART OF ESTAB. HIST. DISTRICT ? YES ( ) NO (X)

14. DISTRICT POTENTIAL ? YES (X) NO ( )

15. NAME OF ESTABLISHED DISTRICT

16. THEMATIC CATEGORY

17. DATE(S) OR PERIOD ca. 1910

18. STYLE OR DESIGN 99

19. ARCHITECT OR ENGINEER

20. CONTRACTOR OR BUILDER 20

21. ORIGINAL USE, IF APPARENT dwelling Fu DK

22. PRESENT USE dwelling 1aut

23. OWNERSHIP PUBLIC ( ) PRIVATE (X)

24. OWNER'S NAME AND ADDRESS IF KNOWN

25. OPEN TO PUBLIC ? YES ( ) NO (X)

26. LOCAL CONTACT PERSON OR ORGANIZATION

27. OTHER SURVEYS IN WHICH INCLUDED

28. NO. OF STORIES 1½

29. BASEMENT ? YES (X) NO ( )

30. FOUNDATION MATERIAL stone

31. WALL CONSTRUCTION wood frame

32. ROOF TYPE AND MATERIAL gable, asphalt DR

33. NO. OF BAYS FRONT 2 SIDE 2

34. WALL TREATMENT vinyl siding

35. PLAN SHAPE ell

36. CHANGES (EXPLAIN IN NO. 42) ADDITION ( ) ALTERED (X) MOVED ( )

37. CONDITION INTERIOR _____ EXTERIOR good

38. PRESERVATION UNDERWAY ? YES ( ) NO (X)

39. ENDANGERED ? BY WHAT ? YES ( ) NO (X)

40. VISIBLE FROM PUBLIC ROAD ? YES (X) NO ( )

41. DISTANCE FROM AND FRONTAGE ON ROAD

42. FURTHER DESCRIPTION OF IMPORTANT FEATURES

See continuation sheet.

PHOTO MUST BE PROVIDED

43. HISTORY AND SIGNIFICANCE

See continuation sheet.

44. DESCRIPTION OF ENVIRONMENT AND OUTBUILDINGS

House is located on a corner lot in an urban neighborhood. In front is a brick wall lined walk with concrete figurines. At the rear is a gable roof metal outbuilding.

45. SOURCES OF INFORMATION

1926 Sanborn Map, 1915 Water Works Improvements Map

46. PREPARED BY Betz/Thomason

47. ORGANIZATION Thomason & Assoc.

48. DATE 6/20/91

49. REVISION DATE(S)

RETURN THIS FORM WHEN COMPLETED TO: OFFICE OF HISTORIC PRESERVATION
P.O. BOX 176
JEFFERSON CITY, MISSOURI 65102
PH. 314-751-5365

IF ADDITIONAL SPACE IS NEEDED, ATTACH SEPARATE SHEET(S) TO THIS FORM

1. NO. 686

2. COUNTY Franklin

3. PRESENT LOCAL NAME(S) OR DESIGNATION(S)

4. OTHER NAME(S)

5. TOWNSHIP 44N

6. RANGE 1W

7. SECTION 15

Sketch map of location Site No. _____

Section _____ Township _____ Range _____

Indicate the chief topographical features, such as streams and elevations. Also indicate houses and roads. Indicate the site location by enclosing the site area with dotted line. Note scale of map and portion of section included in sketch map. Include drawings, photographs, etc. on additional pages.

Indicate part of section included in sketch map.



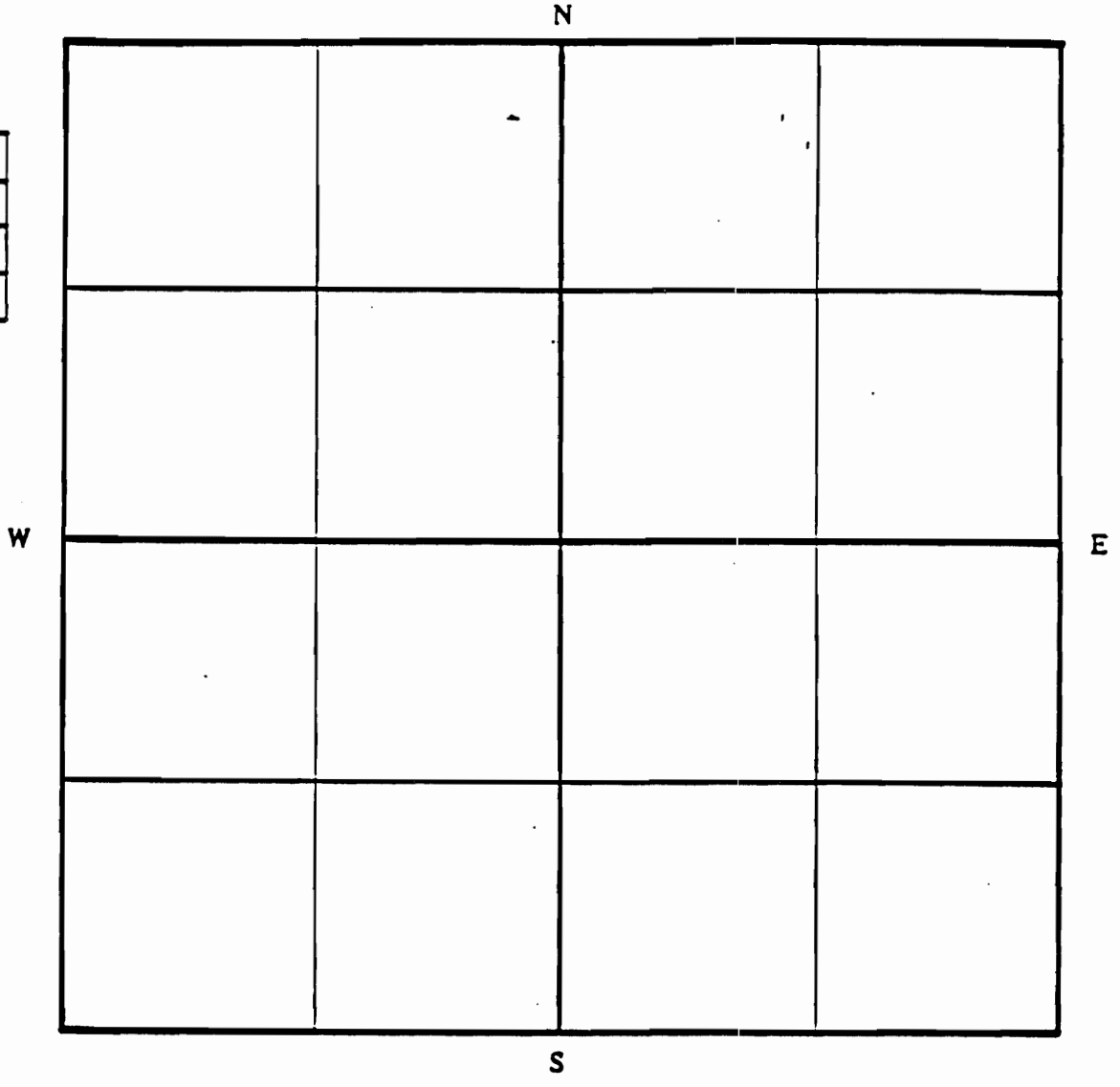

Notes:

THIS IS PROBABLY THE ONE MOST IMPORTANT PART OF THIS DATA FORM!

Please Attach **a copy of a topographic map with the site marked on it.**

42. The dwelling is a ca. 1910, 1 1/2-story wood frame structure with a stone foundation, vinyl siding, and a gable roof of asphalt shingles. The front has 2 bays and the side has 2 bays. On the main facade is a full porch with a hipped roof of asphalt shingles, wood Tuscan columns, and an open railing with turned wood balusters. Also on the east facade is an extended bay with 2nd story deck with turned wood balustrade. The main entrance is a single light glass and wood door with sidelights, a single light transom, and a wrought iron screen. The windows are 1/1 wood sash with wood shutters. A hipped roof dormer with 2 windows is on the east facade. There is a central interior wall-brick chimney. On the west facade is a 1-story shed roof porch.

43. This dwelling is part of the residential development surrounding the Roberts, Johnson and Rand Shoe Factory, established 1907. A 2-story wood frame dwelling with a 1-story wood frame outbuilding is shown on this lot on the 1926 Sanborn map. This lot is not shown on the earlier Sanborn maps. This lot was probably part of the land bought and sold between November 1906 and March 1907 to raise the $35,000 incentive for the shoe factory development. It had previously been part of the Elijah McLean estate. A building is shown at this location on the 1915 Water Works Improvements Map.



MISSOURI OFFICE OF HISTORIC PRESERVATION

ARCHITECTURAL/HISTORIC INVENTORY SURVEY FORM

FR-AS-003 578

1. NO. 670

2. COUNTY Franklin

3. LOCATION OF NEGATIVES

4. PRESENT LOCAL NAME(S) OR DESIGNATION(S)

5. OTHER NAME(S)

6. SPECIFIC LEGAL LOCATION TOWNSHIP 44N RANGE 1W SECTION 15

IF CITY OR TOWN, STREET ADDRESS 302 Williams St.

7. CITY OR TOWN IF RURAL, VICINITY Washington

8. DESCRIPTION OF LOCATION

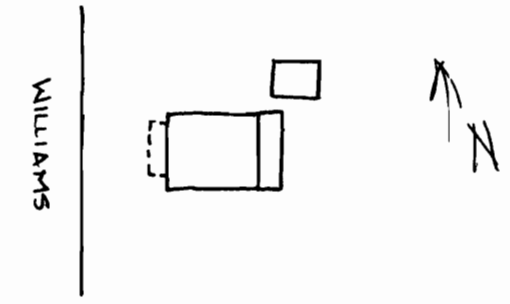

9. COORDINATES UTM

LAT

LONG

10. SITE ( ) STRUCTURE ( )
BUILDING (X) OBJECT ( )

11. ON NATIONAL REGISTER ? YES ( ) NO (X)

12. IS IT ELIGIBLE ? YES (X) NO ( )

13. PART OF ESTAB. HIST. DISTRICT ? YES ( ) NO (X)

14. DISTRICT POTENTIAL ? YES (X) NO ( )

15. NAME OF ESTABLISHED DISTRICT

16. THEMATIC CATEGORY

17. DATE(S) OR PERIOD ca. 1925

18. STYLE OR DESIGN open gable 18

19. ARCHITECT OR ENGINEER

20. CONTRACTOR OR BUILDER 20

21. ORIGINAL USE, IF APPARENT dwelling fu

22. PRESENT USE dwelling 1 out

23. OWNERSHIP PUBLIC ( ) PRIVATE (X)

24. OWNER'S NAME AND ADDRESS IF KNOWN

25. OPEN TO PUBLIC ? YES ( ) NO (X)

26. LOCAL CONTACT PERSON OR ORGANIZATION

27. OTHER SURVEYS IN WHICH INCLUDED

28. NO. OF STORIES 1½

29. BASEMENT ? YES (X) NO ( )

30. FOUNDATION MATERIAL concrete

31. WALL CONSTRUCTION wood frame

32. ROOF TYPE AND MATERIAL gable, asphalt DR

33. NO. OF BAYS FRONT 3 SIDE 2

34. WALL TREATMENT weatherboard

35. PLAN SHAPE rect.

36. CHANGES (EXPLAIN IN NO. 42) ADDITION (X) ALTERED ( ) MOVED ( )

37. CONDITION INTERIOR _____ EXTERIOR good

38. PRESERVATION UNDERWAY ? YES ( ) NO (X)

39. ENDANGERED ? BY WHAT ? YES ( ) NO (X)

40. VISIBLE FROM PUBLIC ROAD ? YES (X) NO ( )

41. DISTANCE FROM AND FRONTAGE ON ROAD

42. FURTHER DESCRIPTION OF IMPORTANT FEATURES

See continuation sheet.

PHOTO MUST BE PROVIDED

43. HISTORY AND SIGNIFICANCE

See continuation sheet.

44. DESCRIPTION OF ENVIRONMENT AND OUTBUILDINGS

House is located in an urban neighborhood. At the rear is a masonry, single bay garage.

45. SOURCES OF INFORMATION

46. PREPARED BY Betz/Thomason

47. ORGANIZATION Thomason & Assoc.

48. DATE 6/20/91

49. REVISION DATE(S)

RETURN THIS FORM WHEN COMPLETED TO: OFFICE OF HISTORIC PRESERVATION
P.O. BOX 176
JEFFERSON CITY, MISSOURI 65102
PH. 314-751-5365

IF ADDITIONAL SPACE IS NEEDED, ATTACH SEPARATE SHEET(S) TO THIS FORM

1. NO. 670

2. COUNTY Franklin

4. PRESENT LOCAL NAME(S) OR DESIGNATION(S)

5. OTHER NAME(S)

6. TOWNSHIP 44N

RANGE 1W

SECTION 15

Sketch map of location Site No. _____

Section _____ Township _____ Range _____

Indicate the chief topographical features, such as streams and elevations. Also indicate houses and roads. Indicate the site location by enclosing the site area with dotted line. Note scale of map and portion of section included in sketch map. Include drawings, photographs, etc. on additional pages.

Indicate part of section included in sketch map.



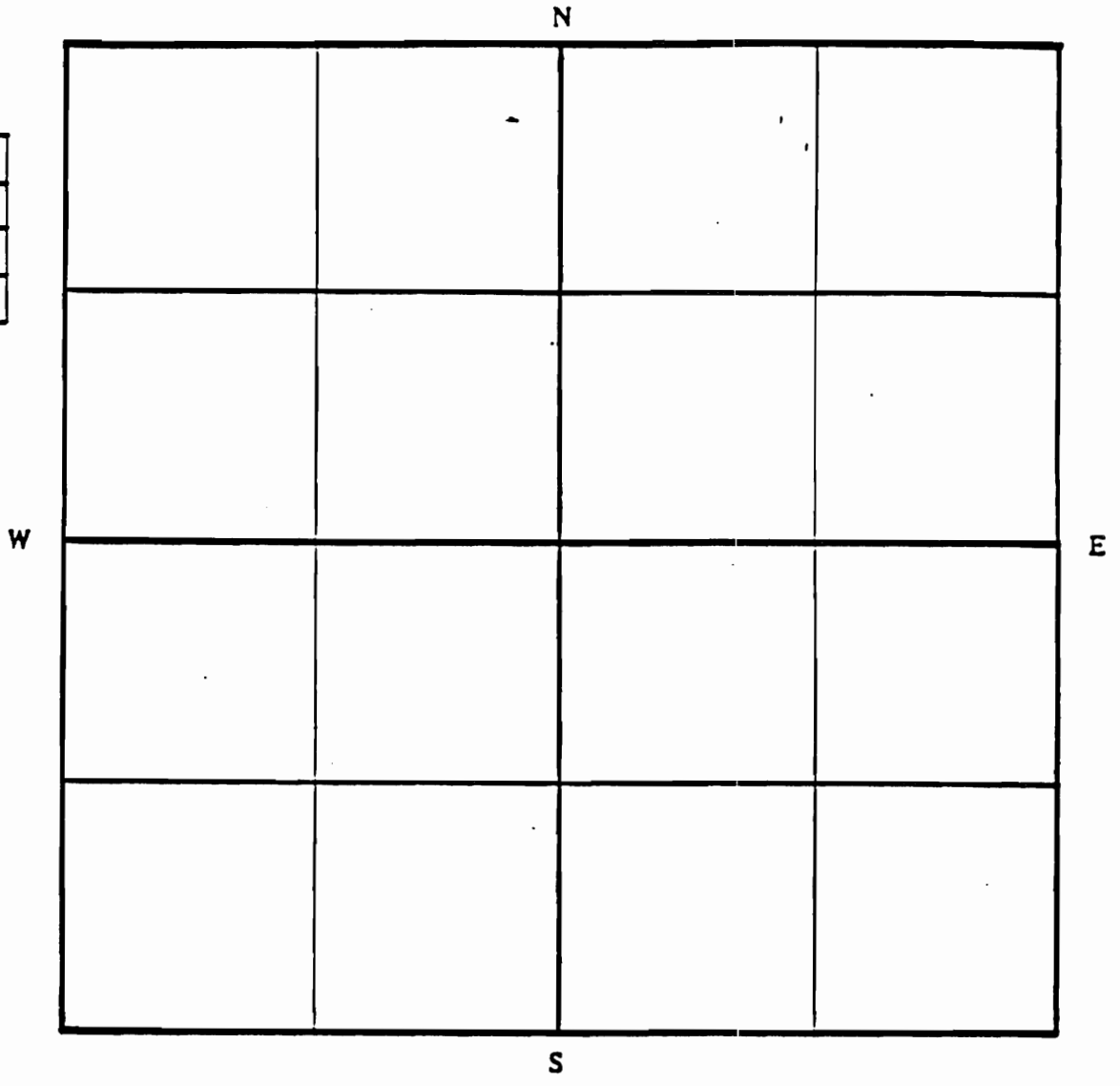

Notes:

THIS IS PROBABLY THE ONE MOST IMPORTANT PART OF THIS DATA FORM!

Please Attach **a copy of a topographic map with the site marked on it.**

Site Number: 670 (continued)

42. The dwelling is a ca. 1925, 1 1/2-story wood frame Open Gable plan with a concrete foundation, weatherboard siding, and a gable roof of asphalt shingles. The front has 3 bays and the side has 2 bays. On the main facade is a 3/4 porch with a hipped roof of asphalt shingles, wood Tuscan columns, and a solid wood railing. The main entrance is a wood panel door with a single light transom. The windows are 1/1 wood sash with ornamental shutters. Shed roof dormers with 2 windows are on the south and north facades. There is a central interior wall brick chimney. On the east facade is a 1-story wood frame addition with a shed roof.

43. This dwelling is part of the residential development surrounding the Roberts, Johnson and Rand Shoe Factory, established 1907. This lot is not shown on the 1893/1908/1916/1926 Sanborn maps.





MISSOURI OFFICE OF HISTORIC PRESERVATION

ARCHITECTURAL/HISTORIC INVENTORY SURVEY FORM

FR-AS-003-580

1. NO. 671

2. COUNTY Franklin

3. LOCATION OF NEGATIVES

4. PRESENT LOCAL NAME(S) OR DESIGNATION(S)

5. OTHER NAME(S)

6. SPECIFIC LEGAL LOCATION TOWNSHIP 44N RANGE 1W SECTION 15

IF CITY OR TOWN, STREET ADDRESS 304 Williams St.

7. CITY OR TOWN IF RURAL, VICINITY Washington

8. DESCRIPTION OF LOCATION

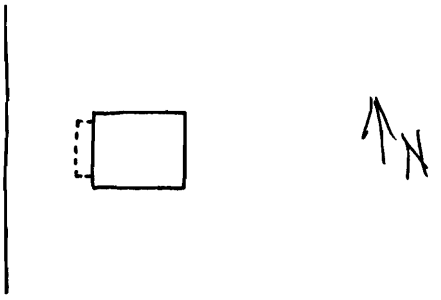

9. COORDINATES UTM

LAT

LONG

10. SITE ( ) STRUCTURE ( )
BUILDING (X) OBJECT ( )

11. ON NATIONAL REGISTER ? YES ( ) NO (X)

12. IS IT ELIGIBLE ? YES (X) NO ( )

13. PART OF ESTAB. HIST. DISTRICT ? YES ( ) NO (X)

14. DISTRICT POTENTIAL ? YES (X) NO ( )

15. NAME OF ESTABLISHED DISTRICT

16. THEMATIC CATEGORY

17. DATE(S) OR PERIOD ca. 1925

18. STYLE OR DESIGN open gable 18

19. ARCHITECT OR ENGINEER

20. CONTRACTOR OR BUILDER

21. ORIGINAL USE, IF APPARENT dwelling TO

22. PRESENT USE dwelling

23. OWNERSHIP PUBLIC ( ) PRIVATE (X)

24. OWNER'S NAME AND ADDRESS IF KNOWN

25. OPEN TO PUBLIC ? YES ( ) NO (X)

26. LOCAL CONTACT PERSON OR ORGANIZATION

27. OTHER SURVEYS IN WHICH INCLUDED

28. NO. OF STORIES 1½

29. BASEMENT ? YES (X) NO ( )

30. FOUNDATION MATERIAL concrete

31. WALL CONSTRUCTION wood frame

32. ROOF TYPE AND MATERIAL gable, asphalt DR

33. NO. OF BAYS FRONT 3 SIDE 3

34. WALL TREATMENT vinyl siding

35. PLAN SHAPE square

36. CHANGES (EXPLAIN IN NO. 42) ADDITION ( ) ALTERED (X) MOVED ( )

37. CONDITION INTERIOR _____ EXTERIOR good

38. PRESERVATION UNDERWAY ? YES ( ) NO (X)

39. ENDANGERED ? BY WHAT ? YES ( ) NO (X)

40. VISIBLE FROM PUBLIC ROAD ? YES (X) NO ( )

41. DISTANCE FROM AND FRONTAGE ON ROAD

42. FURTHER DESCRIPTION OF IMPORTANT FEATURES

See continuation sheet.

PHOTO MUST BE PROVIDED

43. HISTORY AND SIGNIFICANCE

See continuation sheet.

44. DESCRIPTION OF ENVIRONMENT AND OUTBUILDINGS

House is located in an urban neighborhood. There are no outbuildings.

45. SOURCES OF INFORMATION

46. PREPARED BY Betz/Thomason

47. ORGANIZATION Thomason & Assoc.

48. DATE 6/20/91

49. REVISION DATE(S)

RETURN THIS FORM WHEN COMPLETED TO: OFFICE OF HISTORIC PRESERVATION
P.O. BOX 176
JEFFERSON CITY, MISSOURI 65102
PH. 314-751-5365

IF ADDITIONAL SPACE IS NEEDED, ATTACH SEPARATE SHEET(S) TO THIS FORM

1. NO. 671

2. COUNTY Franklin

4. PRESENT LOCAL NAME(S) OR DESIGNATION(S)

5. OTHER NAME(S)

6. TOWNSHIP 44N

RANGE 1W

SECTION 15

Sketch map of location Site No. _____

Section _____ Township _____ Range _____

Indicate the chief topographical features, such as streams and elevations. Also indicate houses and roads. Indicate the site location by enclosing the site area with dotted line. Note scale of map and portion of section included in sketch map. Include drawings, photographs, etc. on additional pages.

Indicate part of section included in sketch map.



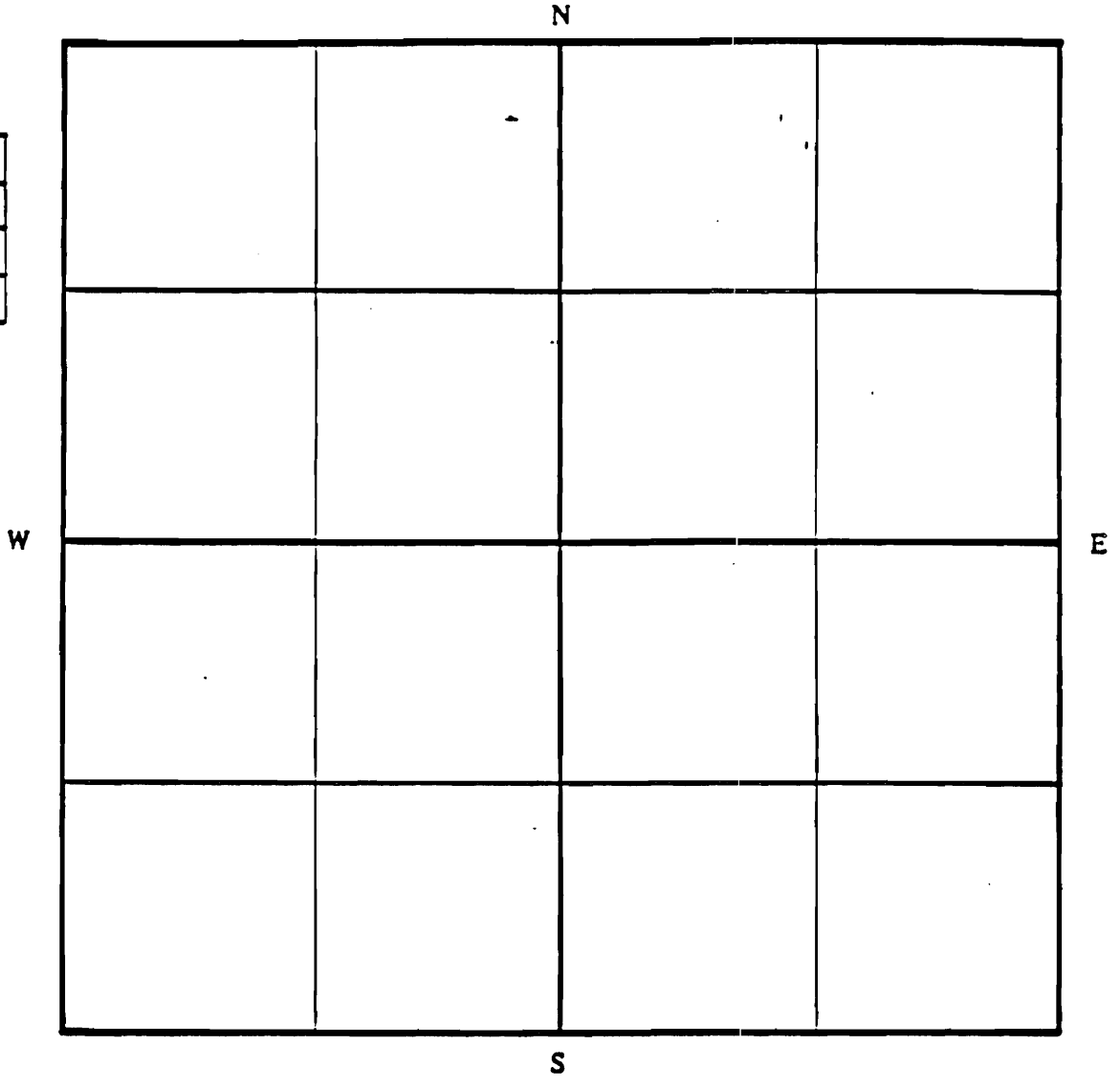

Notes:

THIS IS PROBABLY THE ONE MOST IMPORTANT PART OF THIS DATA FORM!

Please Attach **a copy of a topographic map with the site marked on it.**

42. The dwelling is a ca. 1925, 1 1/2-story wood frame Open Gable plan with a concrete foundation, vinyl siding, and a gable roof of asphalt shingles. The front has 3 bays and the side has 3 bays. On the main facade is a 3/4 porch with a hipped roof of asphalt shingles and wood Tuscan columns. The main entrance is a wood panel door. The windows are vertical 4/1 and 1/1 wood sash. Shed roof dormers with 2 windows are on the south and north facades. There is a central interior wall brick chimney.

43. This dwelling is part of the residential development surrounding the Roberts, Johnson and Rand Shoe Factory, established 1907. This lot is not shown on the 1893/1908/1916/1926 Sanborn maps.



MISSOURI OFFICE OF HISTORIC PRESERVATION

ARCHITECTURAL/HISTORIC INVENTORY SURVEY FORM

FR-AS-003-581

1. NO. 684

2. COUNTY Franklin

3. LOCATION OF NEGATIVES

4. PRESENT LOCAL NAME(S) OR DESIGNATION(S)

5. OTHER NAME(S)

6. SPECIFIC LEGAL LOCATION TOWNSHIP 44N RANGE 1W SECTION 15

IF CITY OR TOWN, STREET ADDRESS 305 Williams St.

7. CITY OR TOWN IF RURAL, VICINITY Washington

8. DESCRIPTION OF LOCATION

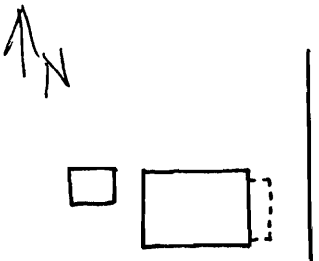

9. COORDINATES UTM
LAT
LONG

10. SITE ( ) STRUCTURE ( )
BUILDING (X) OBJECT ( )

11. ON NATIONAL REGISTER? YES ( ) NO (X)

12. IS IT ELIGIBLE? YES (X) NO ( )

13. PART OF ESTAB. HIST. DISTRICT? YES ( ) NO (X)

14. DISTRICT POTENTIAL? YES (X) NO ( )

15. NAME OF ESTABLISHED DISTRICT

16. THEMATIC CATEGORY

17. DATE(S) OR PERIOD ca. 1930

18. STYLE OR DESIGN bungalow 2a

19. ARCHITECT OR ENGINEER

20. CONTRACTOR OR BUILDER 20 30 63

21. ORIGINAL USE, IF APPARENT dwelling TQ

22. PRESENT USE dwelling 1out

23. OWNERSHIP PUBLIC ( ) PRIVATE (X)

24. OWNER'S NAME AND ADDRESS IF KNOWN

25. OPEN TO PUBLIC? YES ( ) NO (X)

26. LOCAL CONTACT PERSON OR ORGANIZATION

27. OTHER SURVEYS IN WHICH INCLUDED

28. NO. OF STORIES 1½

29. BASEMENT? YES (X) NO ( )

30. FOUNDATION MATERIAL concrete

31. WALL CONSTRUCTION wood frame

32. ROOF TYPE AND MATERIAL gable, asphalt DR

33. NO. OF BAYS FRONT 3 SIDE 3

34. WALL TREATMENT weatherboard

35. PLAN SHAPE rect.

36. CHANGES (EXPLAIN IN NO. 42) ADDITION ( ) ALTERED ( ) MOVED ( )

37. CONDITION INTERIOR _____ EXTERIOR good

38. PRESERVATION UNDERWAY? YES ( ) NO (X)

39. ENDANGERED? BY WHAT? YES ( ) NO (X)

40. VISIBLE FROM PUBLIC ROAD? YES (X) NO ( )

41. DISTANCE FROM AND FRONTAGE ON ROAD

42. FURTHER DESCRIPTION OF IMPORTANT FEATURES

See continuation sheet.

PHOTO MUST BE PROVIDED

43. HISTORY AND SIGNIFICANCE

See continuation sheet.

44. DESCRIPTION OF ENVIRONMENT AND OUTBUILDINGS

House is located in an urban neighborhood. At the rear is a wood frame, gable roof garage.

45. SOURCES OF INFORMATION
1926 Sanborn Map

46. PREPARED BY Betz/Thomason

47. ORGANIZATION Thomason & Assoc.

48. DATE 6/20/91

49. REVISION DATE(S)

RETURN THIS FORM WHEN COMPLETED TO: OFFICE OF HISTORIC PRESERVATION
P.O. BOX 176
JEFFERSON CITY, MISSOURI 65102
PH. 314-751-5365

IF ADDITIONAL SPACE IS NEEDED, ATTACH SEPARATE SHEET(S) TO THIS FORM

1. NO. 684
2. COUNTY Franklin
4. PRESENT LOCAL NAME(S) OR DESIGNATION(S)
5. OTHER NAME(S)
6. TOWNSHIP 44N
RANGE 1W
SECTION 15

Sketch map of location Site No. _____

Section _____ Township _____ Range _____

Indicate the chief topographical features, such as streams and elevations. Also indicate houses and roads. Indicate the site location by enclosing the site area with dotted line. Note scale of map and portion of section included in sketch map. Include drawings, photographs, etc. on additional pages.

Indicate part of section included in sketch map.



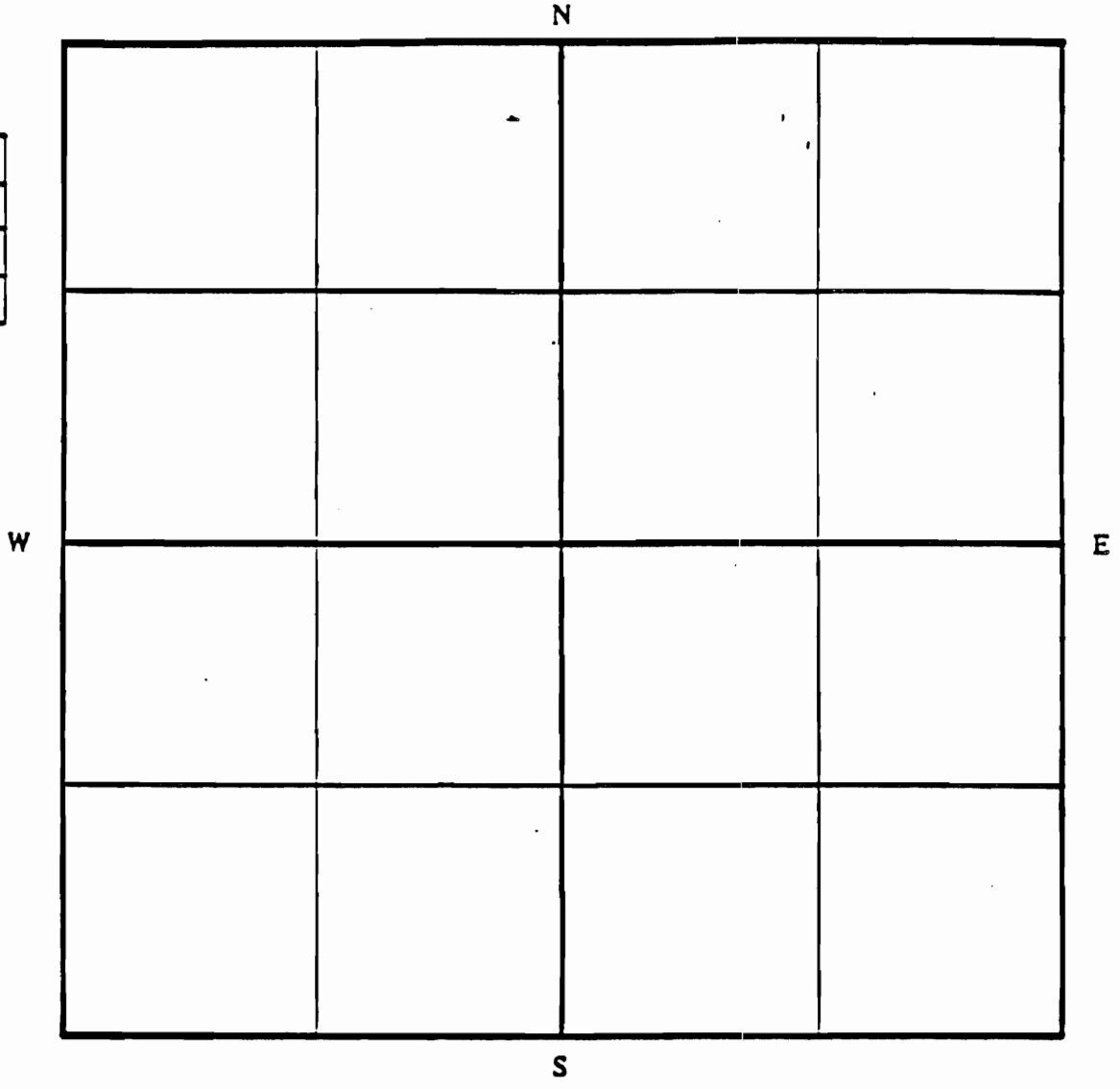

Notes:

THIS IS PROBABLY THE ONE MOST IMPORTANT PART OF THIS DATA FORM!

Please Attach **a copy of a topographic map with the site marked on it.**

42. The dwelling is a ca. 1930, 1 1/2-story wood frame Bungalow with a concrete foundation, weatherboard siding, and a gable roof of asphalt shingles. The front has 3 bays and the side has 3 bays. On the main facade is a 3/4 porch with a shed roof of asphalt shingles, tapered wood columns on brick piers, and an open railing with square wood balusters. The main entrance is a multi-light glass and wood door. The windows are vertical 3/1 wood sash. A gable roof dormer with 3 windows is on the east facade. There is an exterior wall brick chimney on the south facade. On the north facade is a gable roof stoop over a secondary entrance.

43. This dwelling is part of the residential development surrounding the Roberts, Johnson and Rand Shoe Factory, established 1907. Nothing is shown on this lot on the 1926 Sanborn map. This lot is not shown on the earlier Sanborn maps. This lot was probably part of the land bought and sold between November 1906 and March 1907 to raise the $35,000 incentive for the shoe factory development. It had previously been part of the Elijah McLean estate.


305

MISSOURI OFFICE OF HISTORIC PRESERVATION

ARCHITECTURAL/HISTORIC INVENTORY SURVEY FORM

FR-AS-003-582

1. NO. 683

2. COUNTY Franklin

3. LOCATION OF NEGATIVES

4. PRESENT LOCAL NAME(S) OR DESIGNATION(S)

5. OTHER NAME(S)

6. SPECIFIC LEGAL LOCATION TOWNSHIP 44N RANGE 1W SECTION 22

IF CITY OR TOWN, STREET ADDRESS 311 Williams St.

7. CITY OR TOWN IF RURAL, VICINITY Washington

8. DESCRIPTION OF LOCATION

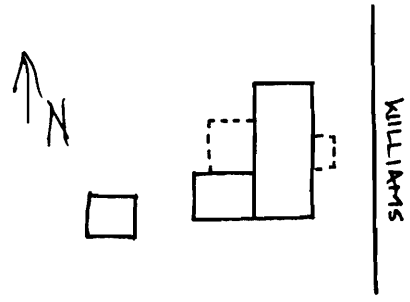

9. COORDINATES UTM

LAT

LONG

10. SITE ( ) STRUCTURE ( )
BUILDING (X) OBJECT ( )

11. ON NATIONAL REGISTER? YES ( ) NO (X)

12. IS IT ELIGIBLE? YES (X) NO ( )

13. PART OF ESTAB. HIST. DISTRICT? YES ( ) NO (X)

14. DISTRICT POTENTIAL? YES (X) NO ( )

15. NAME OF ESTABLISHED DISTRICT

16. THEMATIC CATEGORY

17. DATE(S) OR PERIOD ca. 1905

18. STYLE OR DESIGN I-house 69

19. ARCHITECT OR ENGINEER

20. CONTRACTOR OR BUILDER CB DK

21. ORIGINAL USE, IF APPARENT dwelling 1out

22. PRESENT USE dwelling

23. OWNERSHIP PUBLIC ( ) PRIVATE (X)

24. OWNER'S NAME AND ADDRESS IF KNOWN

25. OPEN TO PUBLIC? YES ( ) NO (X)

26. LOCAL CONTACT PERSON OR ORGANIZATION

27. OTHER SURVEYS IN WHICH INCLUDED

28. NO. OF STORIES 2, 1

29. BASEMENT? YES (X) NO ( )

30. FOUNDATION MATERIAL stone

31. WALL CONSTRUCTION wood frame

32. ROOF TYPE AND MATERIAL gable, asphalt

33. NO. OF BAYS FRONT 5 SIDE 3

34. WALL TREATMENT weatherboard

35. PLAN SHAPE ell

36. CHANGES (EXPLAIN IN NO. 42) ADDITION (X) ALTERED (X) MOVED ( )

37. CONDITION INTERIOR _____ EXTERIOR good

38. PRESERVATION UNDERWAY? YES ( ) NO (X)

39. ENDANGERED? BY WHAT? YES ( ) NO (X)

40. VISIBLE FROM PUBLIC ROAD? YES (X) NO ( )

41. DISTANCE FROM AND FRONTAGE ON ROAD

42. FURTHER DESCRIPTION OF IMPORTANT FEATURES

See continuation sheet.

PHOTO MUST BE PROVIDED

43. HISTORY AND SIGNIFICANCE

See continuation sheet.

44. DESCRIPTION OF ENVIRONMENT AND OUTBUILDINGS

House is located in an urban neighborhood. At the rear is a wood frame, gable roof outbuilding.

45. SOURCES OF INFORMATION

1926 Sanborn Map

46. PREPARED BY Betz/Thomason

47. ORGANIZATION Thomason & Assoc.

48. DATE 6/20/91

49. REVISION DATE(S)

RETURN THIS FORM WHEN COMPLETED TO: OFFICE OF HISTORIC PRESERVATION
P.O. BOX 176
JEFFERSON CITY, MISSOURI 65102
PH. 314-751-5365

IF ADDITIONAL SPACE IS NEEDED, ATTACH SEPARATE SHEET(S) TO THIS FORM

1. NO. 683

2. COUNTY Franklin

4. PRESENT LOCAL NAME(S) OR DESIGNATION(S)

5. OTHER NAME(S)

6. TOWNSHIP 44N

RANGE 1W

SECTION 22

Sketch map of location Site No. _____

Section _____ Township _____ Range _____

Indicate the chief topographical features, such as streams and elevations. Also indicate houses and roads. Indicate the site location by enclosing the site area with dotted line. Note scale of map and portion of section included in sketch map. Include drawings, photographs, etc. on additional pages.

Indicate part of section included in sketch map.



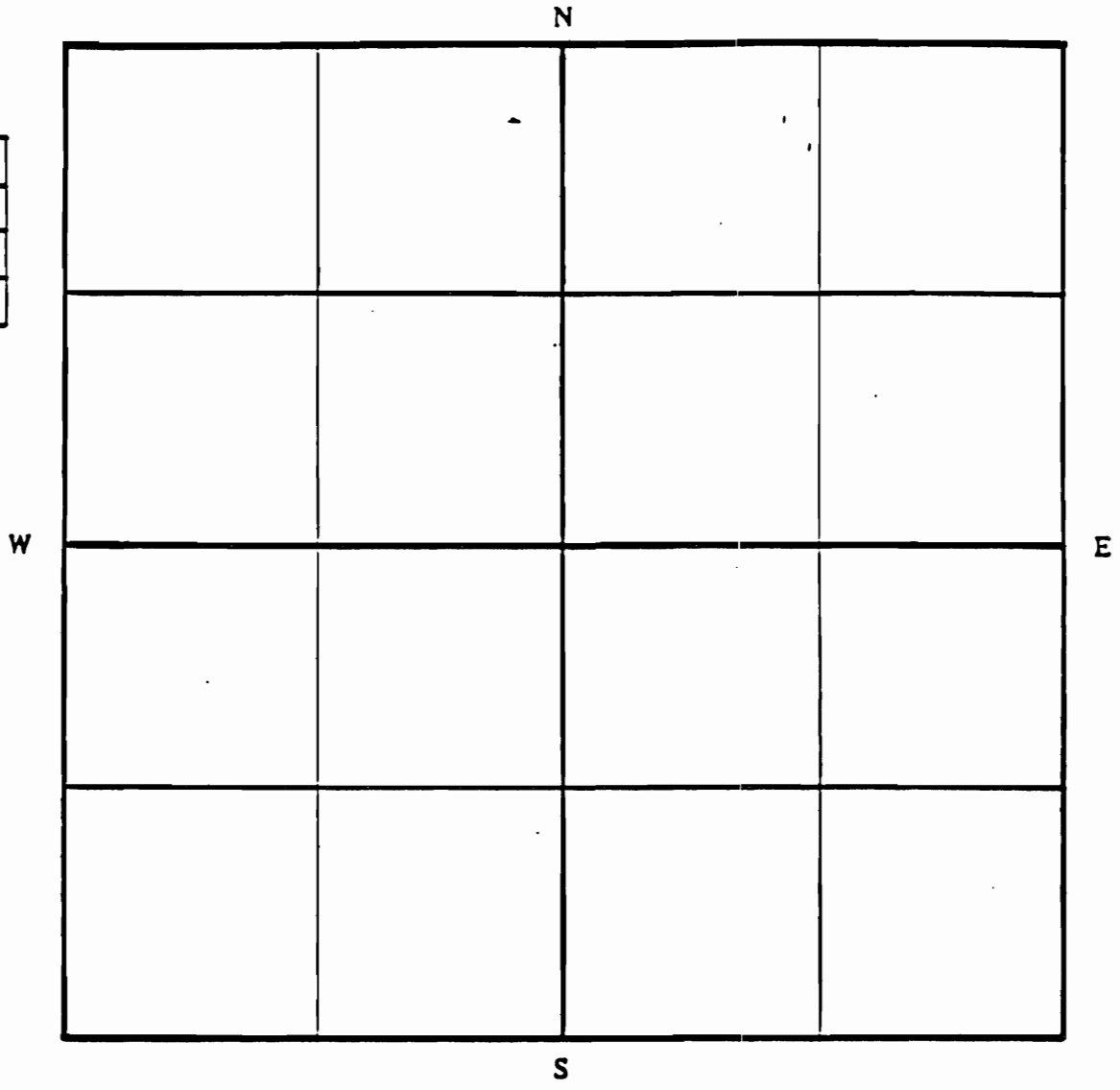

Notes:

THIS IS PROBABLY THE ONE MOST IMPORTANT PART OF THIS DATA FORM!

Please Attach **a copy of a topographic map with the site marked on it.**

42. The dwelling is a ca. 1905, 2-story wood frame I-House with a stone foundation, weatherboard siding, and a gable roof of asphalt shingles. The front has 5 bays and the side has 3 bays. On the main facade is a central bay porch with wrought iron columns and railing and a deck above with wrought iron railing. The main entrance is a multi-light glass and wood door. The windows are 1/1 wood sash. On the west facade is a 1-story wood frame addition with gable roof and a 1-story porch with hipped roof and wood columns.

43. This dwelling is part of the residential development surrounding the Roberts, Johnson and Rand Shoe Factory, established 1907. A 2-story wood frame dwelling with two 1-story wood frame outbuildings is shown on this lot on the 1926 Sanborn map. This lot is not shown on the earlier Sanborn maps. This lot was probably part of the land bought and sold between November 1906 and March 1907 to raise the $35,000 incentive for the shoe factory development. It had previously been part of the Elijah McLean estate.



MISSOURI OFFICE OF HISTORIC PRESERVATION

ARCHITECTURAL/HISTORIC INVENTORY SURVEY FORM

FR-AS-003-583

1. NO. 672
2. COUNTY Franklin
3. LOCATION OF NEGATIVES
4. PRESENT LOCAL NAME(S) OR DESIGNATION(S)
5. OTHER NAME(S)

6. SPECIFIC LEGAL LOCATION TOWNSHIP 44N RANGE 1W SECTION 22
IF CITY OR TOWN, STREET ADDRESS 312 Williams St.
7. CITY OR TOWN IF RURAL, VICINITY Washington
8. DESCRIPTION OF LOCATION

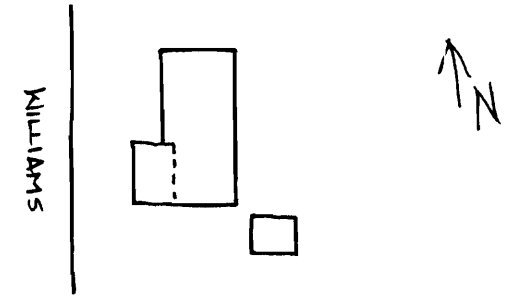

9. COORDINATES UTM
LAT
LONG
10. SITE ( ) STRUCTURE ( )
BUILDING (X) OBJECT ( )
11. ON NATIONAL REGISTER ? YES ( ) NO (X)
12. IS IT ELIGIBLE ? YES (X) NO ( )
13. PART OF ESTAB. HIST. DISTRICT ? YES ( ) NO (X)
14. DISTRICT POTENTIAL ? YES (X) NO ( )
15. NAME OF ESTABLISHED DISTRICT

16. THEMATIC CATEGORY
17. DATE(S) OR PERIOD ca. 1925
18. STYLE OR DESIGN bungalow 22
19. ARCHITECT OR ENGINEER
20. CONTRACTOR OR BUILDER 20 30
21. ORIGINAL USE, IF APPARENT dwelling 02
22. PRESENT USE dwelling 1001
23. OWNERSHIP PUBLIC ( ) PRIVATE (X)
24. OWNER'S NAME AND ADDRESS IF KNOWN
25. OPEN TO PUBLIC ? YES ( ) NO (X)
26. LOCAL CONTACT PERSON OR ORGANIZATION
27. OTHER SURVEYS IN WHICH INCLUDED

28. NO. OF STORIES 1½
29. BASEMENT ? YES (X) NO ( )
30. FOUNDATION MATERIAL concrete
31. WALL CONSTRUCTION wood frame
32. ROOF TYPE AND MATERIAL gable, asphalt DR
33. NO. OF BAYS FRONT 2 SIDE 3
34. WALL TREATMENT asbestos
35. PLAN SHAPE irregular
36. CHANGES (EXPLAIN IN NO. 42) ADDITION ( ) ALTERED (X) MOVED ( )
37. CONDITION INTERIOR _____ EXTERIOR good
38. PRESERVATION UNDERWAY ? YES ( ) NO (X)
39. ENDANGERED ? BY WHAT ? YES ( ) NO (X)
40. VISIBLE FROM PUBLIC ROAD ? YES (X) NO ( )
41. DISTANCE FROM AND FRONTAGE ON ROAD

42. FURTHER DESCRIPTION OF IMPORTANT FEATURES

See continuation sheet.

PHOTO MUST BE PROVIDED

43. HISTORY AND SIGNIFICANCE

See continuation sheet.

44. DESCRIPTION OF ENVIRONMENT AND OUTBUILDINGS

House is located in an urban neighborhood. At the rear is a wood frame, gable roof, one bay garage.

45. SOURCES OF INFORMATION

46. PREPARED BY Betz/Thomason
47. ORGANIZATION Thomason & Assoc.
48. DATE 6/20/91
49. REVISION DATE(S)

RETURN THIS FORM WHEN COMPLETED TO: OFFICE OF HISTORIC PRESERVATION
P.O. BOX 176
JEFFERSON CITY, MISSOURI 65102
PH. 314-751-5365

IF ADDITIONAL SPACE IS NEEDED, ATTACH SEPARATE SHEET(S) TO THIS FORM

1 NO. 672
2 COUNTY Franklin
4 PRESENT LOCAL NAME(S) OR DESIGNATION(S)
5 OTHER NAME(S)
6 TOWNSHIP 44N
RANGE 1W
SECTION 22

Sketch map of location Site No. _____

Section _____ Township _____ Range _____

Indicate the chief topographical features, such as streams and elevations. Also indicate houses and roads. Indicate the site location by enclosing the site area with dotted line. Note scale of map and portion of section included in sketch map. Include drawings, photographs, etc. on additional pages.

Indicate part of section included in sketch map.



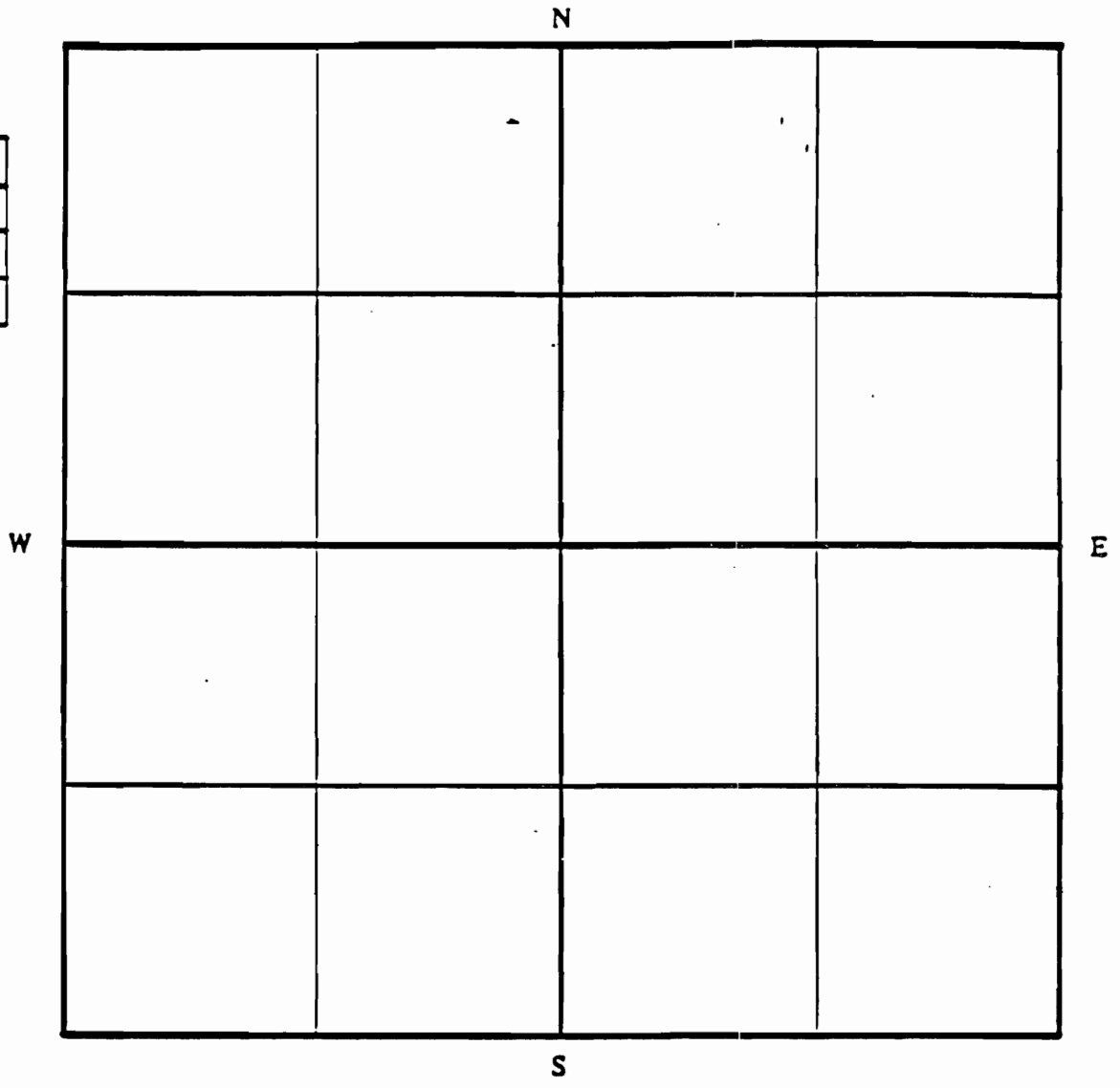

Notes:

THIS IS PROBABLY THE ONE MOST IMPORTANT PART OF THIS DATA FORM!

Please Attach **a copy of a topographic map with the site marked on it.**

Site Number: 672 (continued)

42. The dwelling is a ca. 1925, 1 1/2-story wood frame Bungalow with a concrete foundation, asbestos shingles, and a gable roof of asphalt shingles. The front has 2 bays and the side has 3 bays. On the main facade is an extended bay incised porch with tapered wood columns on brick piers, and an open railing with square wood balusters. The main entrance is a single light glass and wood door. The windows are 1/1 wood sash with awnings on the south and east facades. Hipped roof dormers with 2 windows are on the south and north facades. There is a central interior wall brick chimney.

43. This dwelling is part of the residential development surrounding the Roberts, Johnson and Rand Shoe Factory, established 1907. This lot is not shown on the 1893/1908/1916/1926 Sanborn maps.



MISSOURI OFFICE OF HISTORIC PRESERVATION

ARCHITECTURAL/HISTORIC INVENTORY SURVEY FORM

FR-AS-003-584

1. NO. 682

2. COUNTY Franklin

3. LOCATION OF NEGATIVES

4. PRESENT LOCAL NAME(S) OR DESIGNATION(S)

5. OTHER NAME(S)

6. SPECIFIC LEGAL LOCATION TOWNSHIP 44N RANGE 1W SECTION 22

IF CITY OR TOWN, STREET ADDRESS 315 Williams St.

7. CITY OR TOWN IF RURAL, VICINITY Washington

8. DESCRIPTION OF LOCATION

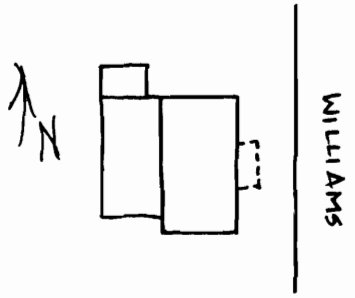

9. COORDINATES UTM

LAT

LONG

10. SITE ( ) STRUCTURE ( )
BUILDING (X) OBJECT ( )

11. ON NATIONAL REGISTER? YES ( ) NO (X)

12. IS IT ELIGIBLE? YES (X) NO ( )

13. PART OF ESTAB. HIST. DISTRICT? YES ( ) NO (X)

14. DISTRICT POTENTIAL? YES (X) NO ( )

15. NAME OF ESTABLISHED DISTRICT

16. THEMATIC CATEGORY

17. DATE(S) OR PERIOD ca. 1915

18. STYLE OR DESIGN hall and parlor 68

19. ARCHITECT OR ENGINEER

20. CONTRACTOR OR BUILDER

21. ORIGINAL USE, IF APPARENT dwelling CB

22. PRESENT USE dwelling

23. OWNERSHIP PUBLIC ( ) PRIVATE (X)

24. OWNER'S NAME AND ADDRESS IF KNOWN

25. OPEN TO PUBLIC? YES ( ) NO (X)

26. LOCAL CONTACT PERSON OR ORGANIZATION

27. OTHER SURVEYS IN WHICH INCLUDED

28. NO. OF STORIES 1 - 1

29. BASEMENT? YES (X) NO ( )

30. FOUNDATION MATERIAL stone

31. WALL CONSTRUCTION wood frame

32. ROOF TYPE AND MATERIAL gable, metal SD

33. NO. OF BAYS FRONT 3 SIDE 3

34. WALL TREATMENT asbestos

35. PLAN SHAPE irregular

36. CHANGES (EXPLAIN IN NO. 42) ADDITION (X) ALTERED (X) MOVED ( )

37. CONDITION INTERIOR _____ EXTERIOR good

38. PRESERVATION UNDERWAY? YES ( ) NO (X)

39. ENDANGERED? BY WHAT? YES ( ) NO (X)

40. VISIBLE FROM PUBLIC ROAD? YES (X) NO ( )

41. DISTANCE FROM AND FRONTAGE ON ROAD

42. FURTHER DESCRIPTION OF IMPORTANT FEATURES

See continuation sheet.

PHOTO MUST BE PROVIDED

43. HISTORY AND SIGNIFICANCE

See continuation sheet.

44. DESCRIPTION OF ENVIRONMENT AND OUTBUILDINGS

House is located in an urban neighborhood. There are no outbuildings.

45. SOURCES OF INFORMATION

1926 Sanborn Map

46. PREPARED BY Betz/Thomason

47. ORGANIZATION Thomason & Assoc.

48. DATE 6/20/91

49. REVISION DATE(S)

RETURN THIS FORM WHEN COMPLETED TO: OFFICE OF HISTORIC PRESERVATION
P.O. BOX 176
JEFFERSON CITY, MISSOURI 65102
PH. 314-751-5365

IF ADDITIONAL SPACE IS NEEDED, ATTACH SEPARATE SHEET(S) TO THIS FORM

1. NO. 682

2. COUNTY Franklin

4. PRESENT LOCAL NAME(S) OR DESIGNATION(S)

5. OTHER NAME(S)

6. TOWNSHIP 44N

RANGE 1W

SECTION 22

Sketch map of location Site No. _____

Section _____ Township _____ Range _____

Indicate the chief topographical features, such as streams and elevations. Also indicate houses and roads. Indicate the site location by enclosing the site area with dotted line. Note scale of map and portion of section included in sketch map. Include drawings, photographs, etc. on additional pages.

Indicate part of section included in sketch map.



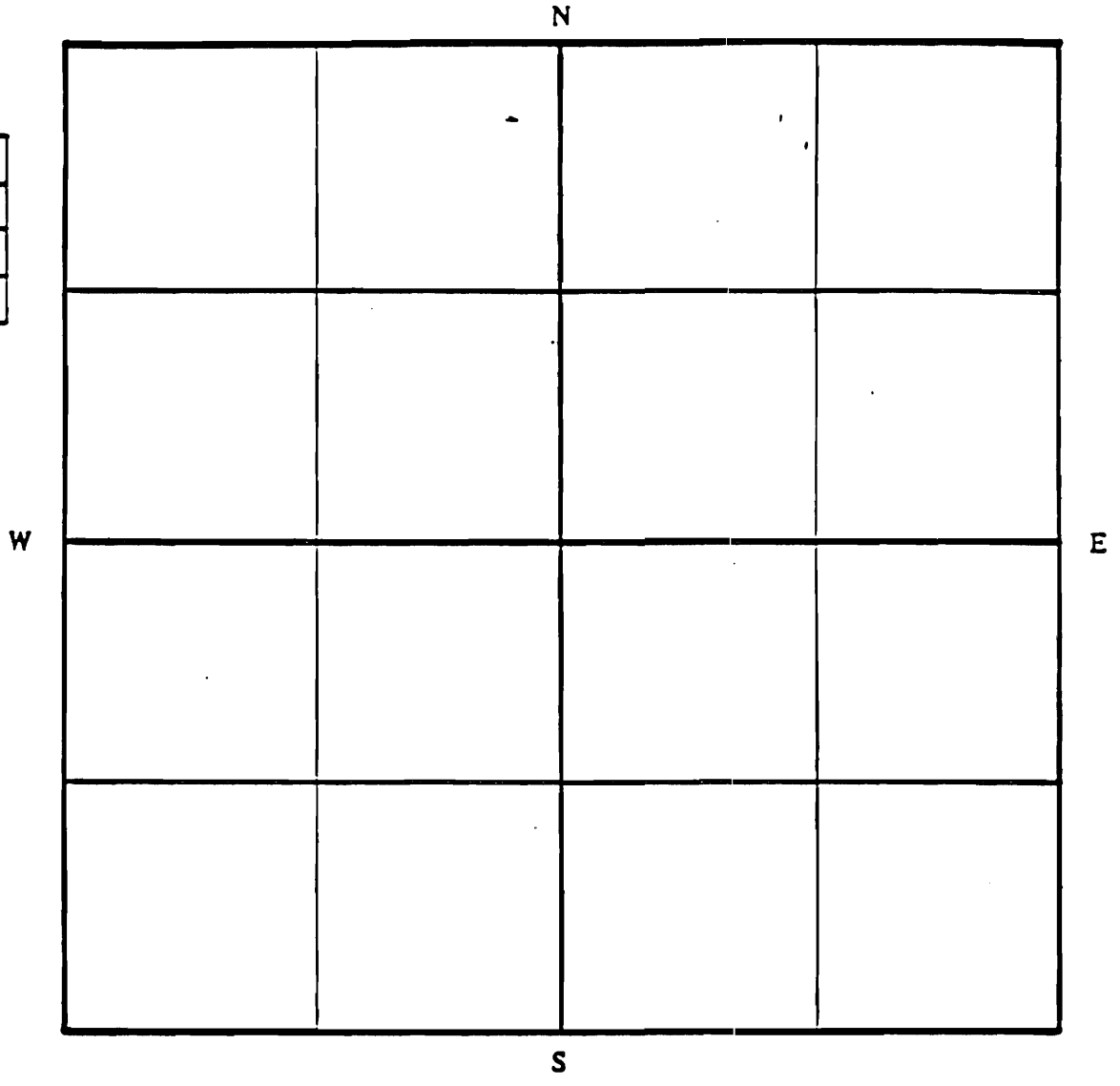

Notes:

THIS IS PROBABLY THE ONE MOST IMPORTANT PART OF THIS DATA FORM!

Please Attach **a copy of a topographic map with the site marked on it.**

42. The dwelling is a ca. 1915, 1-story wood frame Hall and Parlor plan with a stone foundation, asbestos shingles, and a gable roof of standing seam metal. The front has 3 bays and the side has 3 bays. On the main facade is a central bay porch with turned wood columns, and an open railing with square wood balusters. The main entrance is a single light glass and wood door. The windows are 1/1 wood sash. On the west facade are two 1-story wood frame additions.

43. This dwelling is part of the residential development surrounding the Roberts, Johnson and Rand Shoe Factory, established 1907. A 1-story wood frame dwelling is shown on this lot on the 1926 Sanborn map. This lot is not shown on the earlier Sanborn maps. This lot was probably part of the land bought and sold between November 1906 and March 1907 to raise the $35,000 incentive for the shoe factory development. It had previously been part of the Elijah McLean estate.



MISSOURI OFFICE OF HISTORIC PRESERVATION

ARCHITECTURAL/HISTORIC INVENTORY SURVEY FORM

FR-AS-003-585

1. NO. 673

2. COUNTY Franklin

3. LOCATION OF NEGATIVES

4. PRESENT LOCAL NAME(S) OR DESIGNATION(S)

5. OTHER NAME(S)

6. SPECIFIC LEGAL LOCATION
TOWNSHIP 44N RANGE 1W SECTION 22
IF CITY OR TOWN, STREET ADDRESS
316 Williams St.

7. CITY OR TOWN IF RURAL, VICINITY
Washington

8. DESCRIPTION OF LOCATION

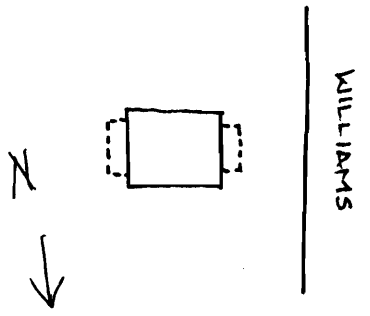

9. COORDINATES UTM
LAT
LONG

10. SITE ( ) STRUCTURE ( )
BUILDING (X) OBJECT ( )

11. ON NATIONAL REGISTER ? YES ( ) NO (X)

12. IS IT ELIGIBLE ? YES (X) NO ( )

13. PART OF ESTAB. HIST. DISTRICT ? YES ( ) NO (X)

14. DISTRICT POTENTIAL ? YES (X) NO ( )

15. NAME OF ESTABLISHED DISTRICT

16. THEMATIC CATEGORY

17. DATE(S) OR PERIOD
ca. 1925

18. STYLE OR DESIGN
open gable

19. ARCHITECT OR ENGINEER

20. CONTRACTOR OR BUILDER

21. ORIGINAL USE, IF APPARENT
dwelling

22. PRESENT USE
dwelling

23. OWNERSHIP PUBLIC ( ) PRIVATE (X)

24. OWNER'S NAME AND ADDRESS IF KNOWN

25. OPEN TO PUBLIC ? YES ( ) NO (X)

26. LOCAL CONTACT PERSON OR ORGANIZATION

27. OTHER SURVEYS IN WHICH INCLUDED

28. NO. OF STORIES 1½

29. BASEMENT ? YES (X) NO ( )

30. FOUNDATION MATERIAL
concrete

31. WALL CONSTRUCTION
wood frame

32. ROOF TYPE AND MATERIAL
gable, asphalt

33. NO. OF BAYS
FRONT 3 SIDE 2

34. WALL TREATMENT
aluminum siding

35. PLAN SHAPE rect.

36. CHANGES (EXPLAIN IN NO. 42) ADDITION ( ) ALTERED (X) MOVED ( )

37. CONDITION
INTERIOR
EXTERIOR good

38. PRESERVATION UNDERWAY ? YES ( ) NO (X)

39. ENDANGERED ? BY WHAT ? YES ( ) NO (X)

40. VISIBLE FROM PUBLIC ROAD ? YES (X) NO ( )

41. DISTANCE FROM AND FRONTAGE ON ROAD

42. FURTHER DESCRIPTION OF IMPORTANT FEATURES

See continuation sheet.

PHOTO MUST BE PROVIDED

43. HISTORY AND SIGNIFICANCE

See continuation sheet.

44. DESCRIPTION OF ENVIRONMENT AND OUTBUILDINGS
House is located in an urban neighborhood. There are no outbuildings.

45. SOURCES OF INFORMATION

46. PREPARED BY
Betz/Thomason

47. ORGANIZATION
Thomason & Assoc.

48. DATE 6/20/91

49. REVISION DATE(S)

RETURN THIS FORM WHEN COMPLETED TO: OFFICE OF HISTORIC PRESERVATION
P.O. BOX 176
JEFFERSON CITY, MISSOURI 65102
PH. 314-751-5365

IF ADDITIONAL SPACE IS NEEDED, ATTACH SEPARATE SHEET(S) TO THIS FORM

1 NO. 673
2 COUNTY Franklin
4 PRESENT LOCAL NAME(S) OR DESIGNATION(S)
5 OTHER NAME(S)
6 TOWNSHIP 44N
RANGE 1W
SECTION 22

Sketch map of location Site No. _____

Section _____ Township _____ Range _____

Indicate the chief topographical features, such as streams and elevations. Also indicate houses and roads. Indicate the site location by enclosing the site area with dotted line. Note scale of map and portion of section included in sketch map. Include drawings, photographs, etc. on additional pages.

Indicate part of section included in sketch map.



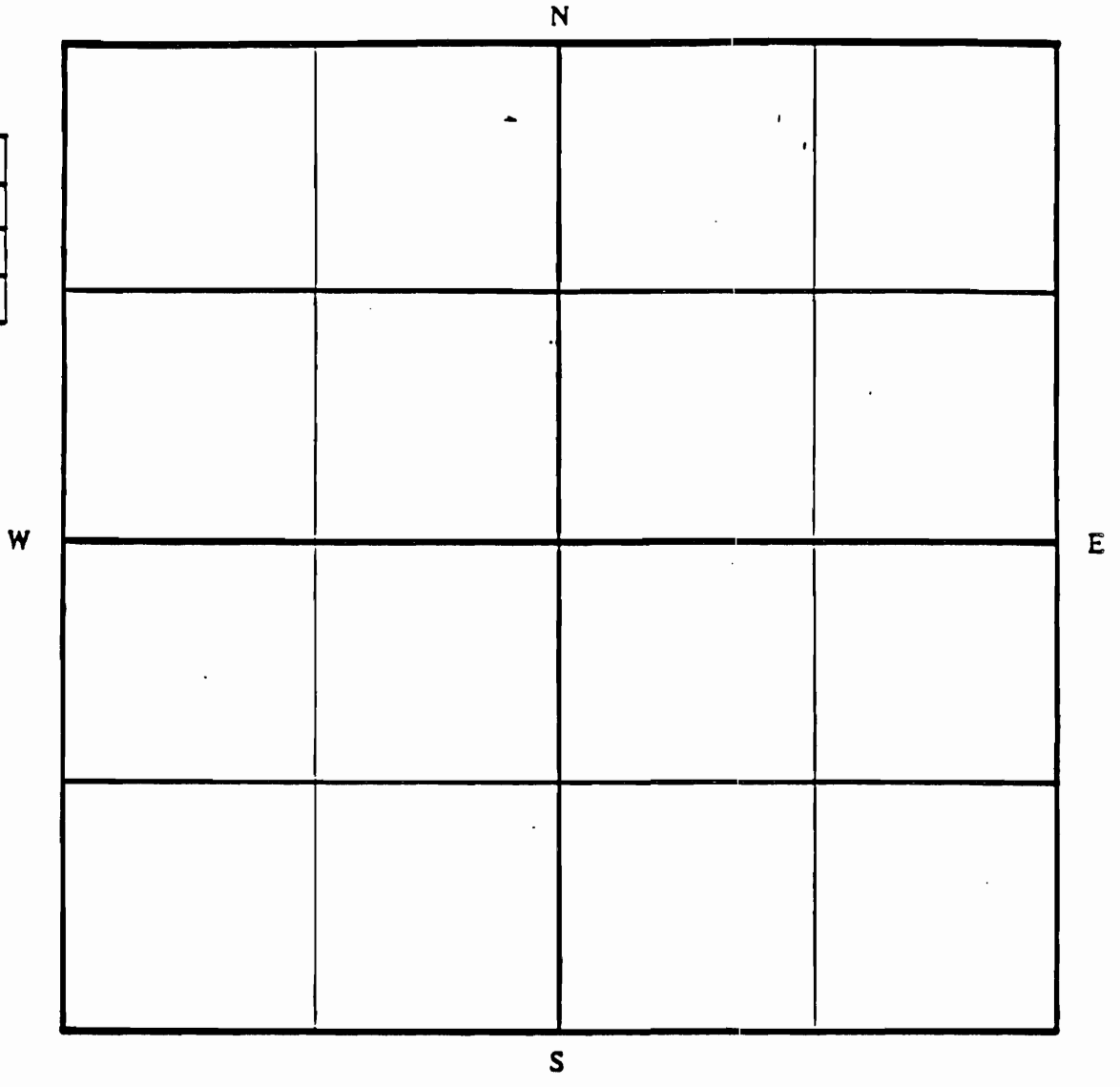

Notes:

THIS IS PROBABLY THE ONE MOST IMPORTANT PART OF THIS DATA FORM!

Please Attach **a copy of a topographic map with the site marked on it.**

42. The dwelling is a ca. 1925, 1 1/2-story wood frame Open Gable plan with a concrete foundation, aluminum siding, asphalt shingles in the gable fields, and a gable roof of asphalt shingles. The front has 3 bays and the side has 2 bays. On the main facade is a 3/4 porch with a shed roof of asphalt shingles, tapered wood columns on brick piers, and an open railing with square wood balusters. The main entrance is a panel wood door. The windows are 1/1 wood sash. Shed roof dormers with 2 windows are on the south and north facades. There is a central interior wall brick chimney. On the east facade is a 1-story shed roof porch.

43. This dwelling is part of the residential development surrounding the Roberts, Johnson and Rand Shoe Factory, established 1907. This lot is not shown on the 1893/1908/1916/1926 Sanborn maps. This lot was probably part of the land bought and sold between November 1906 and March 1907 to raise the $35,000 incentive for the shoe factory development. It had previously been part of the Frank Stumpe estate.



MISSOURI OFFICE OF HISTORIC PRESERVATION

ARCHITECTURAL/HISTORIC INVENTORY SURVEY FORM

FR-AS-063-587

1. NO. 680

2. COUNTY Franklin

3. LOCATION OF NEGATIVES

4. PRESENT LOCAL NAME(S) OR DESIGNATION(S)

5. OTHER NAME(S)

6. SPECIFIC LEGAL LOCATION TOWNSHIP 44N RANGE 1W SECTION 22

IF CITY OR TOWN, STREET ADDRESS 319 Williams St.

7. CITY OR TOWN IF RURAL, VICINITY Washington

8. DESCRIPTION OF LOCATION

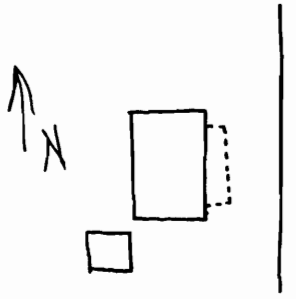

9. COORDINATES UTM
LAT
LONG

10. SITE ( ) STRUCTURE ( )
BUILDING (X) OBJECT ( )

11. ON NATIONAL REGISTER? YES ( ) NO (X)

12. IS IT ELIGIBLE? YES (X) NO ( )

13. PART OF ESTAB. HIST. DISTRICT? YES ( ) NO (X)

14. DISTRICT POTENTIAL? YES (X) NO ( )

15. NAME OF ESTABLISHED DISTRICT

16. THEMATIC CATEGORY

17. DATE(S) OR PERIOD ca. 1925

18. STYLE OR DESIGN bungalow 2 2

19. ARCHITECT OR ENGINEER

20. CONTRACTOR OR BUILDER 20

21. ORIGINAL USE, IF APPARENT dwelling TQ

22. PRESENT USE dwelling 10ut

23. OWNERSHIP PUBLIC ( ) PRIVATE (X)

24. OWNER'S NAME AND ADDRESS IF KNOWN Begemann

25. OPEN TO PUBLIC? YES ( ) NO (X)

26. LOCAL CONTACT PERSON OR ORGANIZATION

27. OTHER SURVEYS IN WHICH INCLUDED

28. NO. OF STORIES 1½

29. BASEMENT? YES (X) NO ( )

30. FOUNDATION MATERIAL concrete

31. WALL CONSTRUCTION wood frame

32. ROOF TYPE AND MATERIAL gable, asphalt DR

33. NO. OF BAYS FRONT 3 SIDE 2

34. WALL TREATMENT asbestos

35. PLAN SHAPE rect.

36. CHANGES (EXPLAIN IN NO. 42) ADDITION ( ) ALTERED (X) MOVED ( )

37. CONDITION INTERIOR _____ EXTERIOR good

38. PRESERVATION UNDERWAY? YES ( ) NO (X)

39. ENDANGERED? BY WHAT? YES ( ) NO (X)

40. VISIBLE FROM PUBLIC ROAD? YES (X) NO ( )

41. DISTANCE FROM AND FRONTAGE ON ROAD

42. FURTHER DESCRIPTION OF IMPORTANT FEATURES

See continuation sheet.

PHOTO MUST BE PROVIDED

43. HISTORY AND SIGNIFICANCE

See continuation sheet.

44. DESCRIPTION OF ENVIRONMENT AND OUTBUILDINGS

House is located in an urban neighborhood. At the rear is a wood frame, gable roof garage.

45. SOURCES OF INFORMATION
1926 Sanborn Map

46. PREPARED BY Betz/Thomason

47. ORGANIZATION Thomason & Assoc.

48. DATE 6/20/91

49. REVISION DATE(S)

RETURN THIS FORM WHEN COMPLETED TO: OFFICE OF HISTORIC PRESERVATION
P.O. BOX 176
JEFFERSON CITY, MISSOURI 65102
PH. 314-751-5365

IF ADDITIONAL SPACE IS NEEDED, ATTACH SEPARATE SHEET(S) TO THIS FORM

1. NO. 680
2. COUNTY Franklin
3. PRESENT LOCAL NAME(S) OR DESIGNATION(S)
4. OTHER NAME(S)
5. TOWNSHIP 44N
6. RANGE 1W
7. SECTION 22

Sketch map of location Site No. _____

Section _____ Township _____ Range _____

Indicate the chief topographical features, such as streams and elevations. Also indicate houses and roads. Indicate the site location by enclosing the site area with dotted line. Note scale of map and portion of section included in sketch map. Include drawings, photographs, etc. on additional pages.

Indicate part of section included in sketch map.



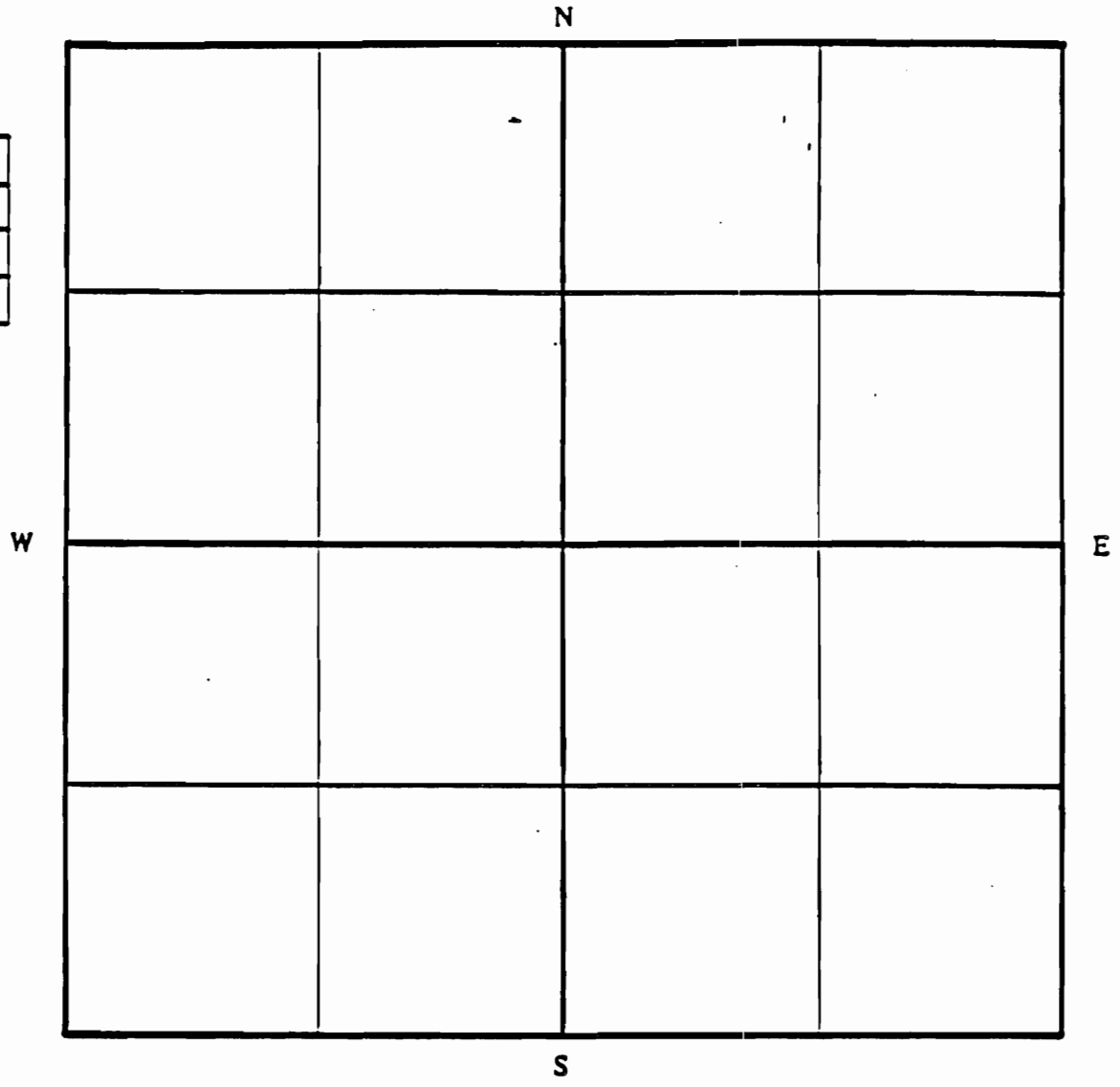

Notes:

THIS IS PROBABLY THE ONE MOST IMPORTANT PART OF THIS DATA FORM!

Please Attach **a copy of a topographic map with the site marked on it.**

Site Number: 680 (continued)

42. The dwelling is a ca. 1925, 1 1/2-story wood frame Bungalow with a concrete foundation, asbestos shingles, and a gable roof of asphalt shingles. The front has 3 bays and the side has 2 bays. On the main facade is a 3/4 porch with a shed roof of asphalt shingles, wood Tuscan columns, and an open railing with square wood balusters. The main entrance is a single light glass and wood door. The windows are 1/1 wood sash with awnings on the south facade. A shed roof dormer with 3 windows is on the east facade. There is an interior wall brick chimney on the north facade.

43. This dwelling is part of the residential development surrounding the Roberts, Johnson and Rand Shoe Factory, established 1907. A 1 1/2-story frame dwelling is shown on this lot on the 1926 Sanborn map. This lot is not shown on the earlier Sanborn maps. This lot was probably part of the land bought and sold between November 1906 and March 1907 to raise the $35,000 incentive for the shoe factory development. It had previously been part of the Elijah McLean estate.



MISSOURI OFFICE OF HISTORIC PRESERVATION

ARCHITECTURAL/HISTORIC INVENTORY SURVEY FORM

FR-AS-003-588

1. NO. 674

2. COUNTY Franklin

3. LOCATION OF NEGATIVES

4. PRESENT LOCAL NAME(S) OR DESIGNATION(S)

5. OTHER NAME(S)

6. SPECIFIC LEGAL LOCATION TOWNSHIP 44N RANGE 1W SECTION 22

IF CITY OR TOWN, STREET ADDRESS 324 Williams St.

7. CITY OR TOWN IF RURAL, VICINITY Washington

8. DESCRIPTION OF LOCATION

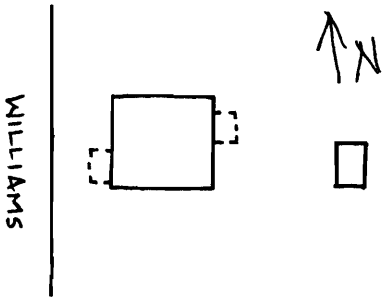

9. COORDINATES UTM
LAT
LONG

10. SITE ( ) STRUCTURE ( )
BUILDING (X) OBJECT ( )

11. ON NATIONAL REGISTER? YES ( ) NO (X)

12. IS IT ELIGIBLE? YES (X) NO ( )

13. PART OF ESTAB. HIST. DISTRICT? YES ( ) NO (X)

14. DISTRICT POTENTIAL? YES (X) NO ( )

15. NAME OF ESTABLISHED DISTRICT

16. THEMATIC CATEGORY

17. DATE(S) OR PERIOD ca. 1910

18. STYLE OR DESIGN American 4-square 01

19. ARCHITECT OR ENGINEER

20. CONTRACTOR OR BUILDER

21. ORIGINAL USE, IF APPARENT dwelling 01

22. PRESENT USE dwelling

23. OWNERSHIP PUBLIC ( ) PRIVATE (X)

24. OWNER'S NAME AND ADDRESS IF KNOWN

25. OPEN TO PUBLIC? YES ( ) NO (X)

26. LOCAL CONTACT PERSON OR ORGANIZATION

27. OTHER SURVEYS IN WHICH INCLUDED

28. NO. OF STORIES 2

29. BASEMENT? YES (X) NO ( )

30. FOUNDATION MATERIAL concrete

31. WALL CONSTRUCTION wood frame

32. ROOF TYPE AND MATERIAL hipped, metal DR

33. NO. OF BAYS FRONT 2 SIDE 2

34. WALL TREATMENT asbestos

35. PLAN SHAPE square

36. CHANGES (EXPLAIN IN NO. 42) ADDITION ( ) ALTERED (X) MOVED ( )

37. CONDITION INTERIOR _____ EXTERIOR good

38. PRESERVATION UNDERWAY? YES ( ) NO (X)

39. ENDANGERED? BY WHAT? YES ( ) NO (X)

40. VISIBLE FROM PUBLIC ROAD? YES (X) NO ( )

41. DISTANCE FROM AND FRONTAGE ON ROAD

42. FURTHER DESCRIPTION OF IMPORTANT FEATURES

See continuation sheet.

PHOTO MUST BE PROVIDED

43. HISTORY AND SIGNIFICANCE

See continuation sheet.

44. DESCRIPTION OF ENVIRONMENT AND OUTBUILDINGS

House is located in an urban neighborhood. At the rear is a woof frame, shed roof outbuilding with wood siding. The house is flanked by two empty lots.

45. SOURCES OF INFORMATION

46. PREPARED BY Betz/Thomason

47. ORGANIZATION Thomason & Assoc.

48. DATE 6/20/91

49. REVISION DATE(S)

RETURN THIS FORM WHEN COMPLETED TO: OFFICE OF HISTORIC PRESERVATION
P.O. BOX 176
JEFFERSON CITY, MISSOURI 65102
PH. 314-751-5365

IF ADDITIONAL SPACE IS NEEDED, ATTACH SEPARATE SHEET(S) TO THIS FORM

1. NO. 674
2. COUNTY Franklin
3. PRESENT LOCAL NAME(S) OR DESIGNATION(S)
4. OTHER NAME(S)
5. TOWNSHIP 44N
6. RANGE 1W
7. SECTION 22

Sketch map of location Site No. _____

Section _____ Township _____ Range _____

Indicate the chief topographical features, such as streams and elevations. Also indicate houses and roads. Indicate the site location by enclosing the site area with dotted line. Note scale of map and portion of section included in sketch map. Include drawings, photographs, etc. on additional pages.

Indicate part of section included in sketch map.



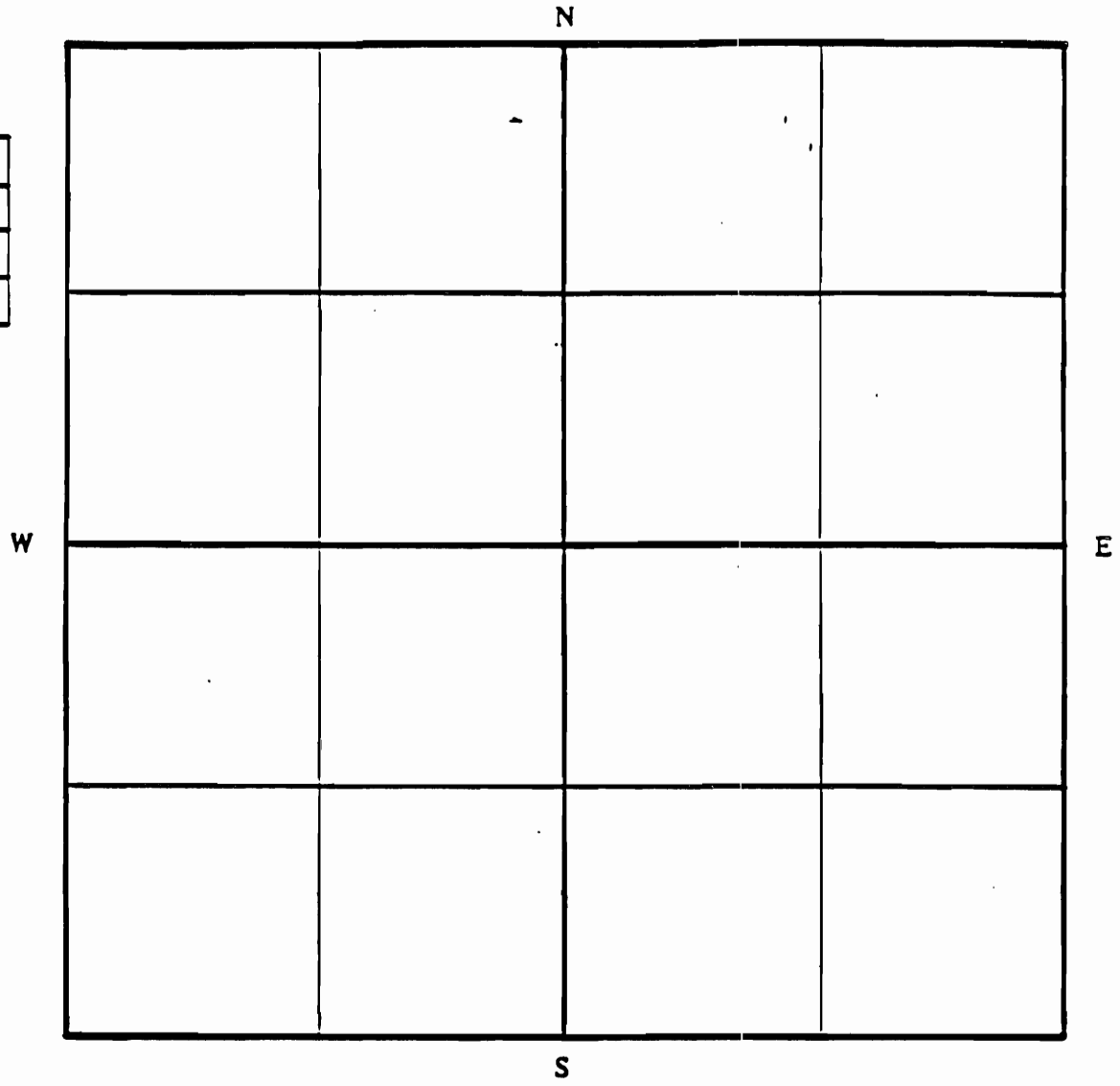

Notes:

THIS IS PROBABLY THE ONE MOST IMPORTANT PART OF THIS DATA FORM!

Please Attach **a copy of a topographic map with the site marked on it.**

42. The dwelling is a ca. 1910, 2-story wood frame American Foursquare with a concrete foundation, asbestos shingles, and a hipped roof of standing seam metal. The front has 2 bays and the side has 2 bays. On the main facade is a single bay entry porch with a hipped roof of standing seam metal and round concrete columns. The main entrance is a panel wood door. The windows are 1/1 wood sash. A hipped roof dormer with 2 windows is on the west facade. There is a central interior wall brick chimney. On the east facade is a metal stair and landing to a 2-story entrance.

43. This dwelling is part of the residential development surrounding the Roberts, Johnson and Rand Shoe Factory, established 1907. This lot is not shown on the 1893/1908/1916/1926 Sanborn maps. This lot was probably part of the land bought and sold between November 1906 and March 1907 to raise the $35,000 incentive for the shoe factory development. It had previously been part of the Frank Stumpe estate.



MISSOURI OFFICE OF HISTORIC PRESERVATION

ARCHITECTURAL/HISTORIC INVENTORY SURVEY FORM

FR-AS-003-589

1. NO. 679
2. COUNTY Franklin
3. LOCATION OF NEGATIVES
4. PRESENT LOCAL NAME(S) OR DESIGNATION(S)
5. OTHER NAME(S)

6. SPECIFIC LEGAL LOCATION
TOWNSHIP 44N RANGE 1W SECTION 22
IF CITY OR TOWN, STREET ADDRESS
325 Williams St.
7. CITY OR TOWN IF RURAL, VICINITY
Washington
8. DESCRIPTION OF LOCATION

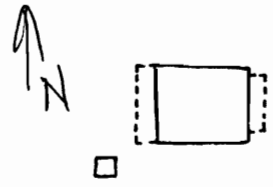

9. COORDINATES UTM
LAT
LONG
10. SITE ( ) STRUCTURE ( )
BUILDING (X) OBJECT ( )
11. ON NATIONAL REGISTER ? YES ( ) NO (X)
12. IS IT ELIGIBLE ? YES (X) NO ( )
13. PART OF ESTAB. HIST. DISTRICT ? YES ( ) NO (X)
14. DISTRICT POTENTIAL ? YES (X) NO ( )
15. NAME OF ESTABLISHED DISTRICT

16. THEMATIC CATEGORY
17. DATE(S) OR PERIOD
ca. 1915
18. STYLE OR DESIGN
Central Passage 99
19. ARCHITECT OR ENGINEER
20. CONTRACTOR OR BUILDER
FU
21. ORIGINAL USE, IF APPARENT
dwelling Duplex
22. PRESENT USE
dwelling
23. OWNERSHIP PUBLIC ( ) PRIVATE (X)
24. OWNER'S NAME AND ADDRESS IF KNOWN
25. OPEN TO PUBLIC ? YES ( ) NO (X)
26. LOCAL CONTACT PERSON OR ORGANIZATION
27. OTHER SURVEYS IN WHICH INCLUDED

28. NO. OF STORIES 1½
29. BASEMENT ? YES (X) NO ( )
30. FOUNDATION MATERIAL
concrete
31. WALL CONSTRUCTION
wood frame
32. ROOF TYPE AND MATERIAL
intersect. gable, metal
33. NO. OF BAYS FRONT 3 SIDE 2
34. WALL TREATMENT
vinyl siding
35. PLAN SHAPE square
36. CHANGES (EXPLAIN IN NO. 42) ADDITION (X) ALTERED (X) MOVED ( )
37. CONDITION
INTERIOR
EXTERIOR good
38. PRESERVATION UNDERWAY ? YES ( ) NO (X)
39. ENDANGERED ? BY WHAT ? YES ( ) NO (X)
40. VISIBLE FROM PUBLIC ROAD ? YES (X) NO ( )
41. DISTANCE FROM AND FRONTAGE ON ROAD

42. FURTHER DESCRIPTION OF IMPORTANT FEATURES

See continuation sheet.

PHOTO MUST BE PROVIDED

43. HISTORY AND SIGNIFICANCE

See continuation sheet.

44. DESCRIPTION OF ENVIRONMENT AND OUTBUILDINGS

House is located in an urban neighborhood. At the rear is a small gambrel roof, metal outbuilding.

45. SOURCES OF INFORMATION
1926 Sanborn Map

46. PREPARED BY
Betz/Thomason
47. ORGANIZATION
Thomason & Assoc.
48. DATE 6/20/91
49. REVISION DATE(S)

RETURN THIS FORM WHEN COMPLETED TO: OFFICE OF HISTORIC PRESERVATION
P.O. BOX 176
JEFFERSON CITY, MISSOURI 65102
PH. 314-751-5365

IF ADDITIONAL SPACE IS NEEDED, ATTACH SEPARATE SHEET(S) TO THIS FORM

1. NO. 679
2. COUNTY Franklin
4. PRESENT LOCAL NAME(S) OR DESIGNATION(S)
5. OTHER NAME(S)
6. TOWNSHIP 44N
RANGE 1W
SECTION 22

Sketch map of location Site No. _____

Section _____ Township _____ Range _____

Indicate the chief topographical features, such as streams and elevations. Also indicate houses and roads. Indicate the site location by enclosing the site area with dotted line. Note scale of map and portion of section included in sketch map. Include drawings, photographs, etc. on additional pages.

Indicate part of section included in sketch map.

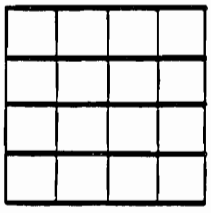



Notes:

THIS IS PROBABLY THE ONE MOST IMPORTANT PART OF THIS DATA FORM!

Please Attach **a copy of a topographic map with the site marked on it.**

Site Number: 679 (continued)

42. The dwelling is a ca. 1915, 1 1/2-story wood frame Central Passage plan with a concrete foundation, vinyl siding, and a cross gable roof of standing seam metal with a broken pediment detail. The front has 3 bays and the side has 2 bays. On the main facade is a 3/4 porch with a hipped roof of standing seam metal, turned wood columns, and a wrought iron railing. The main entrance is a multi-light glass and wood door with an infilled transom. The windows are 1/1 wood sash. There are interior wall brick chimneys on the south and north facades. On the west facade is a 1-story shed roof porch addition.

43. This dwelling is part of the residential development surrounding the Roberts, Johnson and Rand Shoe Factory, established 1907. A 1 1/2-story wood frame dwelling with a 1-story masonry garage is shown on this lot on the 1926 Sanborn map. This lot is not shown on the earlier Sanborn maps. This lot was probably part of the land bought and sold between November 1906 and March 1907 to raise the $35,000 incentive for the shoe factory development. It had previously been part of the Elijah McLean estate.


325

MISSOURI OFFICE OF HISTORIC PRESERVATION

ARCHITECTURAL/HISTORIC INVENTORY SURVEY FORM

FR-AS-003-590

1. NO. 675

2. COUNTY Franklin

3. LOCATION OF NEGATIVES

4. PRESENT LOCAL NAME(S) OR DESIGNATION(S)

5. OTHER NAME(S)

6. SPECIFIC LEGAL LOCATION TOWNSHIP 44N RANGE 1W SECTION 22
IF CITY OR TOWN, STREET ADDRESS 328 Williams St.

7. CITY OR TOWN IF RURAL, VICINITY Washington

8. DESCRIPTION OF LOCATION

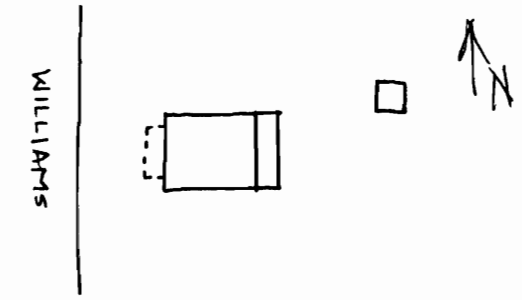

9. COORDINATES UTM
LAT
LONG

10. SITE ( ) STRUCTURE ( )
BUILDING (X) OBJECT ( )

11. ON NATIONAL REGISTER? YES ( ) NO (X)

12. IS IT ELIGIBLE? YES (X) NO ( )

13. PART OF ESTAB. HIST. DISTRICT? YES ( ) NO (X)

14. DISTRICT POTENTIAL? YES (X) NO ( )

15. NAME OF ESTABLISHED DISTRICT

16. THEMATIC CATEGORY

17. DATE(S) OR PERIOD ca. 1915

18. STYLE OR DESIGN open gable 22

19. ARCHITECT OR ENGINEER

20. CONTRACTOR OR BUILDER 30

21. ORIGINAL USE, IF APPARENT dwelling TQ

22. PRESENT USE dwelling 1011

23. OWNERSHIP PUBLIC ( ) PRIVATE (X)

24. OWNER'S NAME AND ADDRESS IF KNOWN

25. OPEN TO PUBLIC? YES ( ) NO (X)

26. LOCAL CONTACT PERSON OR ORGANIZATION

27. OTHER SURVEYS IN WHICH INCLUDED

28. NO. OF STORIES 1½, 2

29. BASEMENT? YES (X) NO ( )

30. FOUNDATION MATERIAL concrete

31. WALL CONSTRUCTION wood frame

32. ROOF TYPE AND MATERIAL gable, metal DK

33. NO. OF BAYS FRONT 3 SIDE 4

34. WALL TREATMENT asbestos

35. PLAN SHAPE rect.

36. CHANGES (EXPLAIN IN NO. 42) ADDITION (X) ALTERED (X) MOVED ( )

37. CONDITION INTERIOR _____ EXTERIOR good

38. PRESERVATION UNDERWAY? YES ( ) NO (X)

39. ENDANGERED? BY WHAT? YES ( ) NO (X)

40. VISIBLE FROM PUBLIC ROAD? YES (X) NO ( )

41. DISTANCE FROM AND FRONTAGE ON ROAD

42. FURTHER DESCRIPTION OF IMPORTANT FEATURES

See continuation sheet.

PHOTO MUST BE PROVIDED

43. HISTORY AND SIGNIFICANCE

See continuation sheet.

44. DESCRIPTION OF ENVIRONMENT AND OUTBUILDINGS
House is located in an urban neighborhood. At the rear is a wood frame, gable roof garage.

45. SOURCES OF INFORMATION

46. PREPARED BY Betz/Thomason

47. ORGANIZATION Thomason & Assoc.

48. DATE 6/20/91

49. REVISION DATE(S)

RETURN THIS FORM WHEN COMPLETED TO: OFFICE OF HISTORIC PRESERVATION
P.O. BOX 176
JEFFERSON CITY, MISSOURI 65102
PH. 314-751-5365

IF ADDITIONAL SPACE IS NEEDED, ATTACH SEPARATE SHEET(S) TO THIS FORM

1. NO. 675
2. COUNTY Franklin
3. PRESENT LOCAL NAME(S) OR DESIGNATION(S)
5. OTHER NAME(S)
6. TOWNSHIP 44N
RANGE 1W
SECTION 22

Sketch map of location Site No. _____

Section _____ Township _____ Range _____

Indicate the chief topographical features, such as streams and elevations. Also indicate houses and roads. Indicate the site location by enclosing the site area with dotted line. Note scale of map and portion of section included in sketch map. Include drawings, photographs, etc. on additional pages.

Indicate part of section included in sketch map.

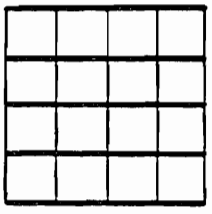

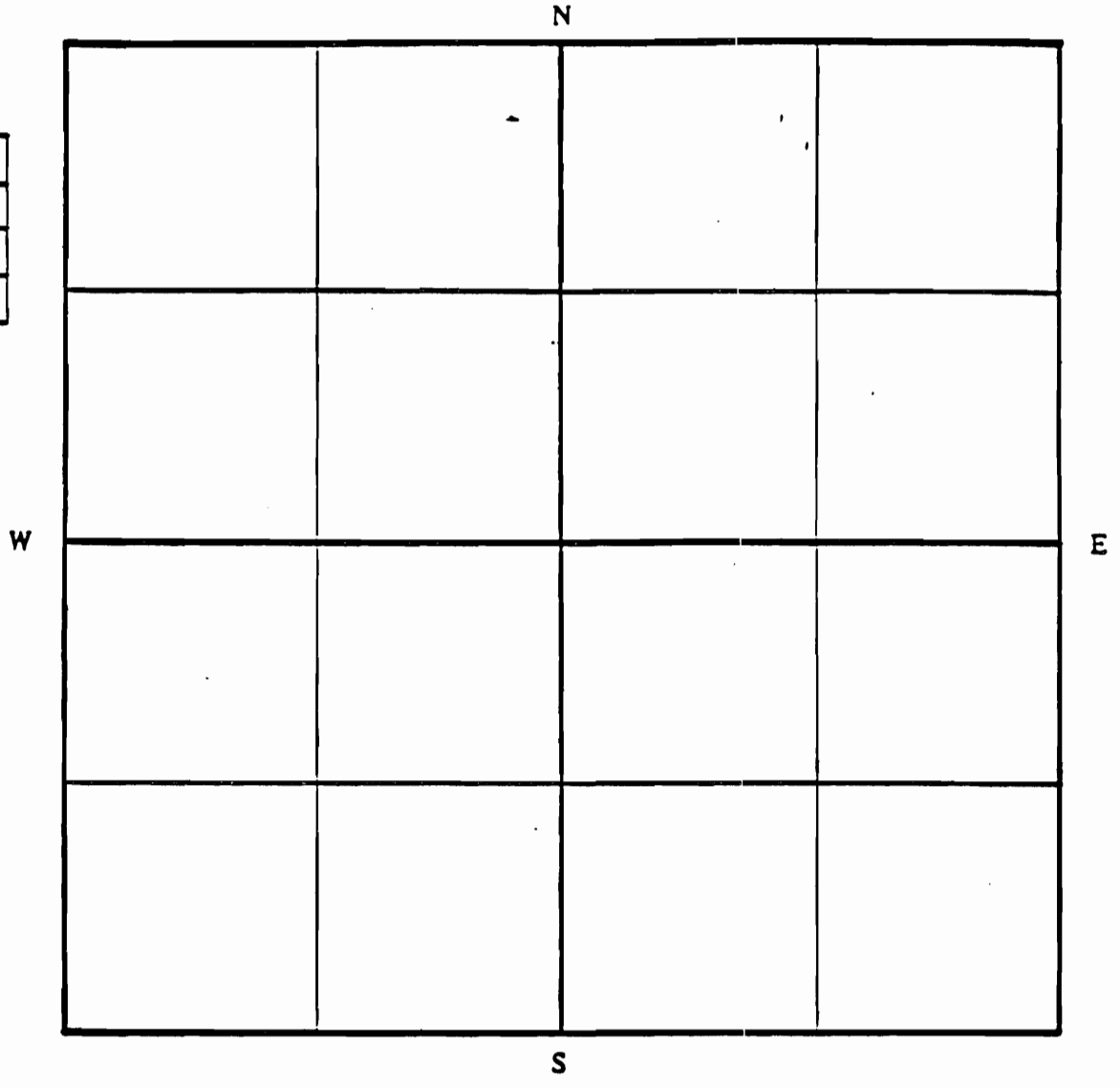

Notes:

THIS IS PROBABLY THE ONE MOST IMPORTANT PART OF THIS DATA FORM!

Please Attach **a copy of a topographic map with the site marked on it.**

42. The dwelling is a ca. 1915, 1 1/2-story wood frame Open Gable plan with a concrete foundation, asbestos shingles, and a gable roof of standing seam metal. The front has 3 bays and the side has 4 bays. On the main facade is a 3/4 porch with a gable roof of standing seam metal, tapered wood columns on brick piers, and a wrought iron railing. The main entrance is a multi-light glass and wood door. The windows are 1/1 wood sash. An awning is on the east facade over a secondary entrance. Shed roof dormers with 2 windows are on the south and north facades. There is a central interior wall brick chimney. On the east facade is a 2-story wood frame addition with a gable roof.

43. This dwelling is part of the residential development surrounding the Roberts, Johnson and Rand Shoe Factory, established 1907. This lot is not shown on the 1893/1908/1916/1926 Sanborn maps. This lot was probably part of the land bought and sold between November 1906 and March 1907 to raise the $35,000 incentive for the shoe factory development. It had previously been part of the Frank Stumpe estate.



MISSOURI OFFICE OF HISTORIC PRESERVATION

ARCHITECTURAL/HISTORIC INVENTORY SURVEY FORM

FR-AS-003-591

1. NO. 676
2. COUNTY Franklin
3. LOCATION OF NEGATIVES
4. PRESENT LOCAL NAME(S) OR DESIGNATION(S)
5. OTHER NAME(S)

6. SPECIFIC LEGAL LOCATION TOWNSHIP 44N RANGE 1W SECTION 22
IF CITY OR TOWN, STREET ADDRESS 330 Williams St.
7. CITY OR TOWN IF RURAL, VICINITY Washington
8. DESCRIPTION OF LOCATION

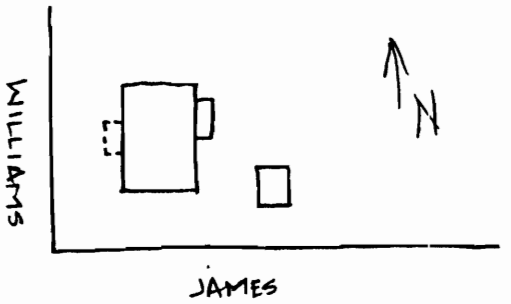

9. COORDINATES UTM
LAT
LONG
10. SITE ( ) STRUCTURE ( )
BUILDING (X) OBJECT ( )
11. ON NATIONAL REGISTER? YES ( ) NO (X)
12. IS IT ELIGIBLE? YES (X) NO ( )
13. PART OF ESTAB. HIST. DISTRICT? YES ( ) NO (X)
14. DISTRICT POTENTIAL? YES (X) NO ( )
15. NAME OF ESTABLISHED DISTRICT

16. THEMATIC CATEGORY
17. DATE(S) OR PERIOD ca. 1930
18. STYLE OR DESIGN English Cottage 79
19. ARCHITECT OR ENGINEER
20. CONTRACTOR OR BUILDER
21. ORIGINAL USE, IF APPARENT dwelling AW
22. PRESENT USE dwelling (out
23. OWNERSHIP PUBLIC ( ) PRIVATE (X)
24. OWNER'S NAME AND ADDRESS IF KNOWN
25. OPEN TO PUBLIC? YES ( ) NO (X)
26. LOCAL CONTACT PERSON OR ORGANIZATION
27. OTHER SURVEYS IN WHICH INCLUDED

28. NO. OF STORIES 1½
29. BASEMENT? YES (X) NO ( )
30. FOUNDATION MATERIAL concrete
31. WALL CONSTRUCTION wood frame
32. ROOF TYPE AND MATERIAL gable, asphalt DR
33. NO. OF BAYS FRONT 3 SIDE 2
34. WALL TREATMENT asbestos
35. PLAN SHAPE rect.
36. CHANGES (EXPLAIN IN NO. 42) ADDITION (X) ALTERED (X) MOVED ( )
37. CONDITION INTERIOR _____ EXTERIOR good
38. PRESERVATION UNDERWAY? YES ( ) NO (X)
39. ENDANGERED? BY WHAT? YES ( ) NO (X)
40. VISIBLE FROM PUBLIC ROAD? YES (X) NO ( )
41. DISTANCE FROM AND FRONTAGE ON ROAD

42. FURTHER DESCRIPTION OF IMPORTANT FEATURES

See continuation sheet.

PHOTO MUST BE PROVIDED

43. HISTORY AND SIGNIFICANCE

See continuation sheet.

44. DESCRIPTION OF ENVIRONMENT AND OUTBUILDINGS

House is located on a corner lot in an urban neighborhood. At the rear is a wood frame, gable roof, two bay garage.

45. SOURCES OF INFORMATION

46. PREPARED BY Betz/Thomason
47. ORGANIZATION Thomason & Assoc.
48. DATE 6/20/91
49. REVISION DATE(S)

RETURN THIS FORM WHEN COMPLETED TO: OFFICE OF HISTORIC PRESERVATION
P.O. BOX 176
JEFFERSON CITY, MISSOURI 65102
PH. 314-751-5365

IF ADDITIONAL SPACE IS NEEDED, ATTACH SEPARATE SHEET(S) TO THIS FORM

1. NO. 676
2. COUNTY Franklin
4. PRESENT LOCAL NAME(S) OR DESIGNATION(S)
5. OTHER NAME(S)
6. TOWNSHIP 44N
RANGE 1W
SECTION 22

Sketch map of location Site No. _____

Section _____ Township _____ Range _____

Indicate the chief topographical features, such as streams and elevations. Also indicate houses and roads. Indicate the site location by enclosing the site area with dotted line. Note scale of map and portion of section included in sketch map. Include drawings, photographs, etc. on additional pages.

Indicate part of section included in sketch map.



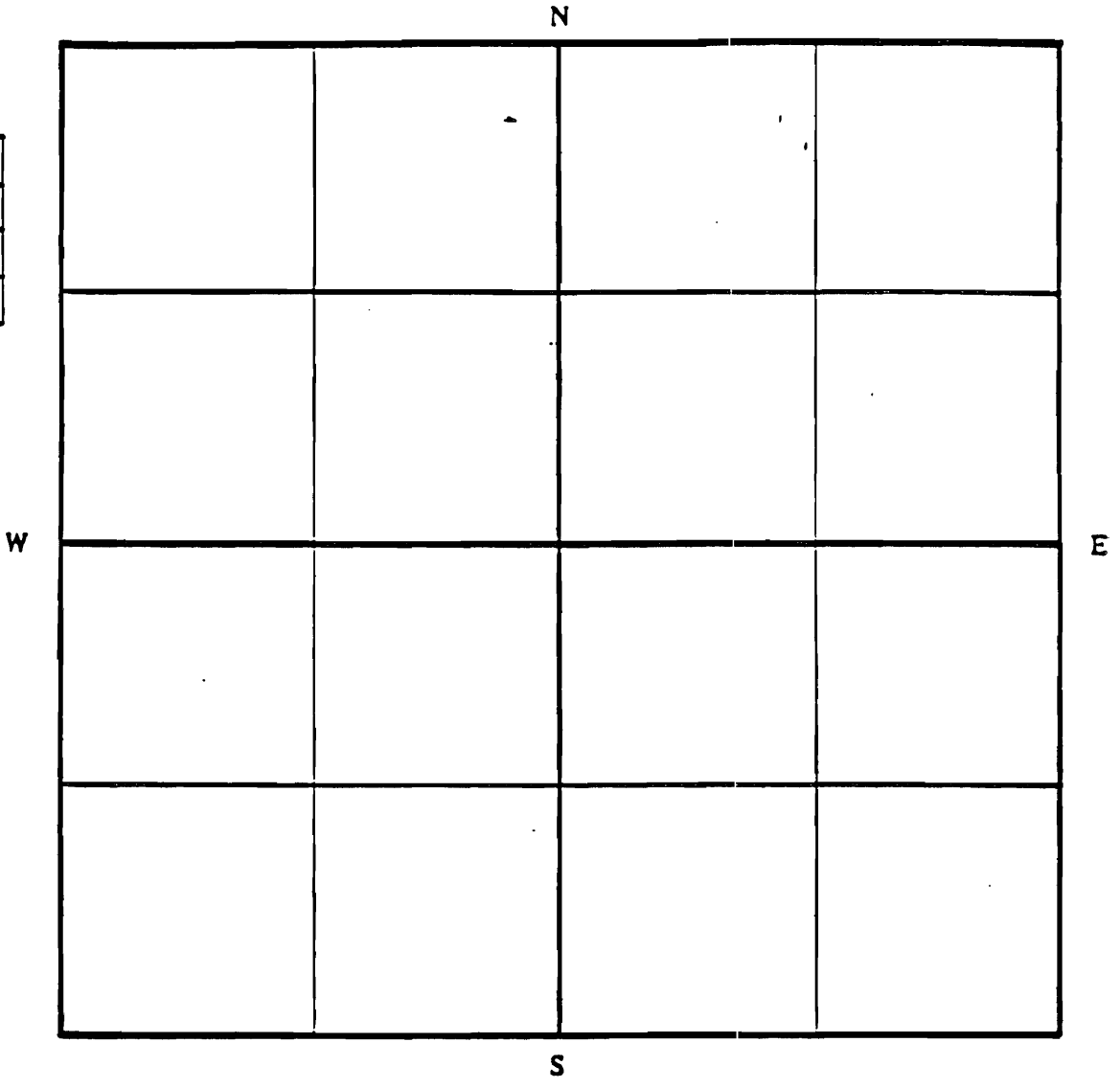

Notes:

THIS IS PROBABLY THE ONE MOST IMPORTANT PART OF THIS DATA FORM!

Please Attach **a copy of a topographic map with the site marked on it.**

42. The dwelling is a ca. 1930, 1 1/2-story wood frame English Cottage with a concrete foundation, asbestos shingles, and a gable roof of asphalt shingles. The front has 3 bays and the side has 2 bays. On the main facade is an awning over a concrete landing with wrought iron railing. The main entrance is a multi-light glass and wood door. The windows are 6/6 and 4/4 wood sash with awnings on the west facade. Two gable roof dormers with 1 window are on the west facade and a shed roof dormer with 2 windows is on the east facade. There is an exterior wall brick chimney on the south facade. On the east facade is a 1-story screen porch.

43. This dwelling is part of the residential development surrounding the Roberts, Johnson and Rand Shoe Factory, established 1907. This lot is not shown on the 1893/1908/1916/1926 Sanborn maps. This lot was probably part of the land bought and sold between November 1906 and March 1907 to raise the $35,000 incentive for the shoe factory development. It had previously been part of the Frank Stumpe estate.

