

Architectural/Historic Inventory Form

Left out of final to be in
not on map

1. Survey No. SEC 15-036 290		2. Survey Name: Villie	
3. County: St. Louis [Independent City]		4. Address: 4452 KENNERLY AV	
5. City/State: St. Louis, MO		6. UTM: / /	
7. Township/Range/Section: T: R: S:		Not Applicable	
8. Historic Name (if known):		9. Present Name (if known):	
10. Ownership: Domestic		11. Present Use: Domestic	
12. Historic Use (if known): Sub-use: Single Dwelling		13. Present Use: Sub-use:	

ARCHITECTURAL INFORMATION

12. Category of Property: Building		19. Chimney placement:		26. Outbuildings (list, describe in Box 26 cont'd):	
13. Architectural style vernacular type (a)/(b): (a) Other (b) Foursquare		20. Structural system: Load-bearing Brick			
14. Rectangular		21. Brick			
15. Number of Stories: 2		22. Foundation Material: Limestone			
16. No. of bays (1st floor)		23. Basement type:		27. Changes:	
17. Roof Type: Flat		24. Front Porch Type: One-Half		Addition(s) Date(s): Altered Date(s): Moved Date(s): Other Date(s):	
18. Roof Material: Other		25. Acreage (rural): Visible from public road?		Endangered by:	
28. Further description of building features and associated resources on continuation page.					

HISTORICAL DATA


29. Construction date: c. 1909		32. Architect:		35. Previously surveyed? Survey Name:	
30. Significant date period: 1910-1930		33. Builder:		St. Louis African-American History Sites	
31. Area(s) of significance: Ethnic Heritage Black		34. Original or significant owner: Dr. William L. Perry		36. On National Register? Nomination: individual. district	
38. History and significance on continuation page.				37. National Register eligible? Contributing	
39. Sources of information on continuation page.					

OTHER

40. Current Owner address: WILLIAMS, CLARA A E 4452 KENNERLY ST LOUIS MO 63113		41. Form prepared by (name and organization): Andrea Gagen		42. Survey date:	
				43. Date of revisions:	

FOR SHPO USE:

Date entered in inventory:		Level of survey:		Additional research needed?	
National Register Status: <input checked="" type="checkbox"/> listed <input type="checkbox"/> in listed district		<input type="checkbox"/> reconnaissance <input checked="" type="checkbox"/> intensive		<input checked="" type="checkbox"/> yes <input type="checkbox"/> no	
Name: <input checked="" type="checkbox"/> pending listing <input type="checkbox"/> eligible (individually) <input checked="" type="checkbox"/> eligible (district) <input type="checkbox"/> not eligible <input type="checkbox"/> not determined		Other:			



Architectural/Historic Inventory Form

Location Map (include north arrow):

Site Map/plan (include north arrow):

ADDITIONAL INFORMATION:

26. (cont.) Description of environment and outbuildings

28. (cont.) Further description of important architectural features:

Two-story, brick w. damaged shaped parapet; corbeled cornice with slightly raised brick mutules; flat lintels with limestone sills; 3-light transom w/sidelight; large hipped entry porch w/ classical entablature

38.(cont.) History::

1920 census:

1927 Red-Blue Book:

1930 census:

38. (cont.) Significance

39. Sources of information:

Sanborn maps, building permits, St. Louis Daily Record, US census, Metropolitan Negro Directory (1943), Gould's Red-Blue book (1927), Negro Business and Trade Directory (1934)



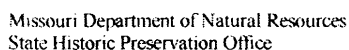
B.J. FOOD MKT.
Fresh Meat, Poultry, Seafood
Canned Goods, Dry Goods
Bakery, Deli, Deli
Lx. Meats, Fresh Steaks / EBT


B.J. FOOD MARKET
OPEN 7 DAYS A WEEK
(314) 652-3400

B.J. FOOD MARKET
Hot Cured
Sausages
Fresh PIZZAS
Bakery
GROCERIES
MILK
NO LIFTING

4300

4300



1. Survey No. SLCAS036		2. Survey Name: Architectural Survey of The Ville	
3. County: St. Louis [Independent City]		4. Address: 4300-2 NORTH MARKET ST	
E. City/State: St. Louis, MO		Vicinity: 	6. UTM: 17
8. Historic Name (if known):		7. Township/Range/Section: T: R: S: Not Applicable	
9. Present Name (if known):			
10. Ownership: Private		11. Historic Use (if known): Commerce/Trade	
Sub-use:		11. Present Use: Commerce/Trade	
		Sub-use: Specialty Store	

ARCHITECTURAL INFORMATION

12. Category of Property:		19. Chimney placement:	26. Outbuildings (list, describe in Box 26 cont'd):	
Building		Side, Left	1 Commercial Building	
13. Architectural style/vernacular type (a)/(b):		20. Structural system:		
(a)	Lt 19th/Ea 20th c Amer. Mvmnts	Load-bearing Brick		
(b)	Two-part commercial block			
14. Plan Shape:		21. Ext. wall cladding:		
Rectangular		Brick		
15. Number of Stories:		22. Foundation Material:		
2		Stone		
16. No. of bays (1st floor)		23. Basement type:	27. Changes:	
4		Full	<input checked="" type="checkbox"/> Addition(s)	Date(s):
17. Roof Type:		24. Front Porch Type:	<input checked="" type="checkbox"/> Altered	Date(s):
Flat		none	<input checked="" type="checkbox"/> Moved	Date(s):
18. Roof Material:		25. Acreage (rural):	<input checked="" type="checkbox"/> Other	Date(s):
		Visible from public road? <input type="checkbox"/>	Endangered by:	
28. Further description of building features and associated resources on continuation page. <input type="checkbox"/>				

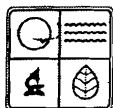
HISTORICAL DATA

29. Construction date:	32. Architect:	35. Previously surveyed?
1914	Gruen, W.H.	Survey Name:
30. Significant date/period:	33. Builder:	St. Louis African-American History Sites
	White & Stubblefield	36. On National Register?
31. Area(s) of significance	34. Original or significant owner:	individual
0	Cheatham, A.W.	Nomination:
0		district
		37. National Register eligible?
		N/A
38. History and significance on continuation page.		
39. Sources of information on continuation page.		

OTHER

40. Current Owner/address:			41. Form prepared by (name and organization):	42. Survey date:
JOHNSON, EMMA			Lynn Josse, Michael Allen, CRO	3/5/2010
6038 PERSHING AV				43. Date of revisions:
ST LOUIS	MO	63112		

FOR SHPO USE:



Architectural/Historic Inventory Form

Location Map (include north arrow):

Site Map/plan (include north arrow):

ADDITIONAL INFORMATION:

26. (cont.) Description of environment and outbuildings

There is a contributing one-story flat-roofed brick commercial building with storefront openings at the south end of the parcel that fronts Billups Avenue.

28. (cont.) Further description of important architectural features:

Brown brick, with corbelled cornice that runs on the north and east elevations. Storefront opening runs along entire east elevation and partly along northern elevation; steel header beam decorated with rosettes visible, but storefront area otherwise clad in corrugated metal siding and small window openings and two steel doors. On north elevation, entrance to second floor is boarded. Second floor window openings (six regularly spaced on eastern elevation, and four symmetrically distributed on northern elevation) have stone sills and flat arches; all carry wooden one-over-one sash.

38. (cont.) History::

One-story commercial building behind built in 1916 (2/21/1916 permit to A.W. Wardlow for one-story brick store with Swofford Construction Company as builder) and 1919 (5/29/1919 permit to A.D. Wardlow for addition). 1920 census:

1927 Red-Blue Book: Velar Jos L dry goods 4300a Cheatham Anderson W (Nora) phys

Also, in 1943 the Negro Dir. Lists Skeezi's Booticians at 1919 N Pendleton (rear bldg) (shoe store)

38. (cont.) Significance

39. Sources of information:

Sanborn maps, building permits, St. Louis Daily Record, US census, Metropolitan Negro Directory (1943), Gould's Red-Blue book (1927), Negro Business and Trade Directory (1934)



NEW DORA
M.B. CHURCH

Architectural/Historic Inventory Form

1. Survey No		2. Survey Name:	
SLCAS036	292	Architectural Survey of The Ville	
3. County:		4. Address:	
St. Louis [Independent City]		4301 NORTH MARKET ST	
E. City/State:		6. UTM:	
St. Louis, MO		7. Township/Range/Section: Not Applicable	
8. Historic Name (if known):		9. Present Name (if known):	
		New Dora Missionary Baptist Church	
10. Ownership:		11. Present Use:	
Private		Religion	
Sub-use: Religious Facility		Sub-use: Religious Facility	

ARCHITECTURAL INFORMATION

12. Category of Property:		19. Chimney placement:	26. Outbuildings (list, describe in Box 26 cont'd):	
Building				
13. Architectural style/vernacular type (a)/(b):		20. Structural system:		
(a)	Modern Movements	Load-bearing Brick		
(b)	Gabled End Church			
14. Plan Shape:		21. Ext. wall cladding:		
Rectangular		Brick		
15. Number of Stories:		22. Foundation Material:		
1		Concrete		
16. No. of bays (1st floor)		23. Basement type:	27. Changes:	
3		None	<input checked="" type="checkbox"/> Addition(s) Date(s): <input checked="" type="checkbox"/> Altered Date(s): <input checked="" type="checkbox"/> Moved Date(s): <input checked="" type="checkbox"/> Other Date(s):	
17. Roof Type:		24. Front Porch Type:		
Low Gable		none		
18. Roof Material:		25. Acreage (rural):		
Asphalt		Visible from public road? <input checked="" type="checkbox"/>	Endangered by: <input type="checkbox"/>	
28. Further description of building features and associated resources on continuation page. <input checked="" type="checkbox"/>				

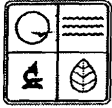
HISTORICAL DATA

29. Construction date	32. Architect:	35. Previously surveyed?
1976		<input checked="" type="checkbox"/> Survey Name:
30. Significant date/period	33. Builder:	St. Louis African-American History Sites
		36. On National Register? <input checked="" type="checkbox"/> individual.
31. Area(s) of significance:	34. Original or significant owner:	Nomination: <input checked="" type="checkbox"/> district
0		
0		37. National Register eligible?
		Less than 50 Years
38. History and significance on continuation page. <input checked="" type="checkbox"/>		
39. Sources of information on continuation page. <input checked="" type="checkbox"/>		

OTHER

40. Current Owner/address:	41. Form prepared by (name and organization):	42. Survey date:
NEW DORA MISSIONARY BAPTIST CHU	Lynn Josse, Michael Allen, CRO	3/5/2010
4301 N MARKET		43. Date of revisions:
ST LOUIS MO 63113		

FOR SHPO USE:



Architectural/Historic Inventory Form

Location Map (include north arrow):

Site Map/plan (include north arrow):

ADDITIONAL INFORMATION:

26. (cont.) Description of environment and outbuildings

28. (cont.) Further description of important architectural features:

Red brick gabled church built in at least three phases, with evident vertical masonry seams and difference in brick tones. The main section appears to be part of a two-story store that appears on the 1909 and 1951 Sanborn maps. The cornerstone states that the building was "rebuilt" starting on July 11, 1976. (No building permit records found.) Front elevation has concrete steps to entrance with double steel doors. Two small window openings are high on the wall to each side, and a corner stone is at right. Three concrete crosses are embedded in the wall above the openings, and a blade sign extends at center.

38.(cont.) History::

38. (cont.) Significance

39. Sources of information:

Sanborn maps, building permits, St. Louis Daily Record, US census, Metropolitan Negro Directory (1943), Gould's Red-Blue book (1927), Negro Business and Trade Directory (1934)



4312

Architectural/Historic Inventory Form

1. Survey No		2. Survey Name:	
SLCAS036		Architectural Survey of The Ville	
3. County:		4. Address:	
St. Louis [Independent City]		4312 NORTH MARKET ST	
E. City/State:		6. UTM:	
St. Louis, MO		7. Township/Range/Section: Not Applicable	
8. Historic Name (if known):		9. Present Name (if known):	
10. Ownership:		11. Present Use:	
Private		Domestic	
Sub-use: Single Dwelling		Sub-use: Single Dwelling	

ARCHITECTURAL INFORMATION

12. Category of Property:		19. Chimney placement:		26. Outbuildings (list, describe in Box 26 cont'd):	
Building		Side, both			
13. Architectural style/vernacular type (a)/(b):		20. Structural system:			
(a)	Lt 19th/Ea 20th c Amer. Mvmnts	Load-bearing Brick			
(b)	Single dw: shaped parapet 1-story				
14. Plan Shape:		21. Ext. wall cladding:			
Rectangular		Brick			
15. Number of Stories:		22. Foundation Material:			
1		Stone			
16. No. of bays (1st floor)		23. Basement type:		27. Changes:	
2		Full		<input checked="" type="checkbox"/> Addition(s)	Date(s):
17. Roof Type:		24. Front Porch Type:		<input checked="" type="checkbox"/> Altered	Date(s):
Flat		Stoop with awning		<input checked="" type="checkbox"/> Moved	Date(s):
18. Roof Material:		25. Acreage (rural):		<input checked="" type="checkbox"/> Other	Date(s):
		Visible from public road? <input checked="" type="checkbox"/>		Endangered by:	
28. Further description of building features and associated resources on continuation page. <input checked="" type="checkbox"/>					

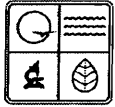
HISTORICAL DATA

29. Construction date: 1909	32. Architect:	35. Previously surveyed? <input checked="" type="checkbox"/>
30. Significant date/period:	33. Builder: Gilbridge, B.	Survey Name: St. Louis African-American History Sites
31. Area(s) of significance: 0 0	34. Original or significant owner:	36. On National Register? <input checked="" type="checkbox"/> individual. Nomination: <input checked="" type="checkbox"/> district
		37. National Register eligible? Contributing
38. History and significance on continuation page. <input checked="" type="checkbox"/>		
39. Sources of information on continuation page. <input checked="" type="checkbox"/>		

OTHER

40. Current Owner/address:			41. Form prepared by (name and organization):			42. Survey date:		
BLAIR, IRMA M			Lynn Josse, Michael Allen, CRO			3/5/2010		
4767 ST LOUIS AV						43. Date of revisions:		
ST LOUIS		MO	63115					

FOR SHPO USE:



Architectural/Historic Inventory Form

Location Map (include north arrow):

Site Map/plan (include north arrow):

ADDITIONAL INFORMATION:

26. (cont.) Description of environment and outbuildings

28. (cont.) Further description of important architectural features:

Painted front elevation. Brick knee walls and piers on concrete stoop. Entrance, covered by metal awning, has flat arch with wooden door as well as transom and sidelight windows. First floor window opening has stone sill and flat arch with soldier header and label course forming and earmold. Stepped brick courses at center. Rising, stepped end blocks to each side of center parapet that steps up at center.

38.(cont.) History::

1920 census:
1927 Red-Blue Book: Woodward David (Emmie)
1930 census:

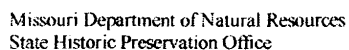
38. (cont.) Significance

39. Sources of information:

Sanborn maps, building permits, St. Louis Daily Record, US census, Metropolitan Negro Directory (1943), Gould's Red-Blue book (1927), Negro Business and Trade Directory (1934)



4315

**Architectural/Historic Inventory Form**

1. Survey No.		2. Survey Name:	
SLCAS036		Architectural Survey of The Ville	
3. County:		4. Address:	
St. Louis [Independent City]		4315 NORTH MARKET ST	
E. City/State:		6. UTM:	
St. Louis, MO		7. Township/Range/Section: Not Applicable	
8. Historic Name (if known):		9. Present Name (if known):	
10. Ownership:		11. Present Use:	
Private		Domestic	
Sub-use: Single Dwelling		Sub-use: Single Dwelling	

ARCHITECTURAL INFORMATION

12. Category of Property:		19. Chimney placement:	26. Outbuildings (list, describe in Box 26 cont'd):	
Building		Side, both		
13. Architectural style/vernacular type (a)/(b):		20. Structural system:		
(a)	Lt 19th/Ea 20th c Amer. Mvmnts	Load-bearing Brick		
(b)				
14. Plan Shape:		21. Ext. wall cladding:		
Rectangular		Brick		
15. Number of Stories:		22. Foundation Material:		
2		Concrete		
16. No. of bays (1st floor)		23. Basement type:	27. Changes:	
2		Full	<input checked="" type="checkbox"/> Addition(s)	Date(s)
17. Roof Type		24. Front Porch Type:	<input checked="" type="checkbox"/> Altered	Date(s)
Flat		Full	<input checked="" type="checkbox"/> Moved	Date(s)
18. Roof Material:		25. Acreage (rural):	<input checked="" type="checkbox"/> Other	Date(s)
		Visible from public road? <input checked="" type="checkbox"/>	Endangered by:	
28. Further description of building features and associated resources on continuation page. <input checked="" type="checkbox"/>				


HISTORICAL DATA

29. Construction date	32. Architect:	35. Previously surveyed? <input type="checkbox"/>
c. 1900		Survey Name:
30. Significant date/period	33. Builder:	St. Louis African-American History Sites
		36. On National Register? <input type="checkbox"/> individual.
31. Area(s) of significance	34. Original or significant owner:	Nomination: <input type="checkbox"/> district
0		
0		37. National Register eligible?
		Contributing
38. History and significance on continuation page.	<input type="checkbox"/>	
39. Sources of information on continuation page.	<input type="checkbox"/>	

OTHER

40. Current Owner/address:			41. Form prepared by (name and organization):	42. Survey date:
THOMAS, RUTH & EUGENE & JAMES L			Lynn Josse, Michael Allen, CRO	3/5/2010
4315 N MARKET				43. Date of revisions:
ST LOUIS	MO	63113		

FOR SHPO USE:



Architectural/Historic Inventory Form

Location Map (include north arrow):

Site Map/plan (include north arrow):

ADDITIONAL INFORMATION:

26. (cont.) Description of environment and outbuildings

28. (cont.) Further description of important architectural features:

Enclosed brick porch and second floor metal awning obscures most details of front elevation. Porch forms balcony at second floor. Concrete steps to entrance; entrance infilled around modern metal door. Porch opening infilled around metal windows; two drain inlets remain.

38.(cont.) History::

1920 census:

1927 Red-Blue Book: Brown Harry (Amanda) 4315a Burton Wm (Ruth)

1930 census:

38. (cont.) Significance

39. Sources of information:

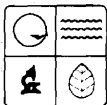
Sanborn maps, building permits, St. Louis Daily Record, US census, Metropolitan Negro Directory (1943), Gould's Red-Blue book (1927), Negro Business and Trade Directory (1934)



NO TRESPASSING
NO LOITERING

UNSAFE BUILDING
CONDITIONS

4317



Architectural/Historic Inventory Form

1. Survey No. SLCAS036		2. Survey Name: Architectural Survey of The Ville	
3. County: St. Louis [Independent City]		4. Address: 4317 NORTH MARKET ST	
5. City State St. Louis, MO		6. UTM: 11	
7. Township Range Section: Not Applicable		8. Historic Name (if known):	
9. Present Name (if known):		10. Ownership: Public	
11. Historic Use (if known): Domestic		11. Present Use: Vacant/Not in Use	
Sub-use: Single Dwelling		Sub-use:	

ARCHITECTURAL INFORMATION

12. Category of Property: Building		19. Chimney placement: Center		26. Outbuildings (list, describe in Box 26 cont'd):	
13. Architectural style vernacular type (a) (b): (a) Late Victorian (b) 1 1/2 story front gable Victorian		20. Structural system: Wood undetermined			
14. Plan Shape: Rectangular		21. Ext. wall cladding: Asphalt			
15. Number of Stories: 2		22. Foundation Material: Concrete			
16. No. of bays (1st floor): 2		23. Basement type: Undetermined		27. Changes:	
17. Roof Type: Medium Gable		24. Front Porch Type: Full		Addition(s) Date(s):	
18. Roof Material: Asphalt		25. Acreage (rural): Visible from public road?		Altered Date(s):	
				Moved Date(s):	
				Other Date(s):	
				Endangered by:	
28. Further description of building features and associated resources on continuation page.					

HISTORICAL DATA


29. Construction date: c. 1890		32. Architect:		35. Previously surveyed? Survey Name:	
30. Significant date period:		33. Builder:		St. Louis African-American History Sites	
31. Area(s) of significance: 0 0		34. Original or significant owner:		36. On National Register? individual: district:	
				37. National Register eligible? N/A	
38. History and significance on continuation page.					
39. Sources of information on continuation page.					

OTHER

40. Current Owner address: LRA 330 N 15TH ST ST LOUIS MO 63103		41. Form prepared by (name and organization): Lynn Josse, Michael Allen, CRO		42. Survey date: 3/5/2010	
				43. Date of revisions:	

FOR SHPO USE:

Date entered in inventory:		Level of survey: <input type="checkbox"/> reconnaissance <input type="checkbox"/> intensive		Additional research needed? <input type="checkbox"/> yes <input type="checkbox"/> no	
National Register Status: <input type="checkbox"/> listed <input type="checkbox"/> in listed district		Other:			
Name: <input type="checkbox"/> pending listing <input type="checkbox"/> eligible (individually) <input type="checkbox"/> eligible (district) <input type="checkbox"/> not eligible <input type="checkbox"/> not determined					



Architectural/Historic Inventory Form

Location Map (include north arrow):

Site Map/plan (include north arrow):

ADDITIONAL INFORMATION:

26. (cont.) Description of environment and outbuildings

28. (cont.) Further description of important architectural features:

Deteriorated building clad in asphalt siding. Shed-roofed porch retains turned wooden columns. First floor openings boarded, second floor opening open without a window. Wooden vergeboards.

38.(cont.) History::

1920 census:

1927 Red-Blue Book: Turner Wm (Rose)

1930 census:


38. (cont.) Significance

39. Sources of information:

Sanborn maps, building permits, St. Louis Daily Record, US census, Metropolitan Negro Directory (1943), Gould's Red-Blue book (1927), Negro Business and Trade Directory (1934)



Architectural/Historic Inventory Form

1. Survey No SLCAS036		2. Survey Name Architectural Survey of The Ville	
3. County St. Louis [Independent City]		4. Address 4334 NORTH MARKET ST	
E. City/State St. Louis, MO		Vicinity: 	6. UTM: 17
8. Historic Name (if known):		7. Township/Range/Section: T: R: S: Not Applicable	
9. Present Name (if known):			
10. Ownership: Private	11. Historic Use (if known): Domestic	11. Present Use: Vacant/Not in Use	
	Sub-use: Single Dwelling	Sub-use:	

ARCHITECTURAL INFORMATION

12. Category of Property:		19. Chimney placement:		26. Outbuildings (list, describe in Box 26 cont'd):	
Building		Side, Left			
13. Architectural style/vernacular type (a)/(b):		20. Structural system:			
(a)	Italianate	Load-bearing Brick			
(b)	Townhouse				
14. Plan Shape:		21. Ext. wall cladding:			
Rectangular		Brick			
15. Number of Stories:		22. Foundation Material:			
2		Stone			
16. No. of bays (1st floor)		23. Basement type:		27. Changes:	
3		Full		<input checked="" type="checkbox"/> Addition(s) Date(s):	
17. Roof Type:		24. Front Porch Type:		<input checked="" type="checkbox"/> Altered Date(s):	
Flat		Recessed 1-story		<input checked="" type="checkbox"/> Moved Date(s):	
18. Roof Material:		25. Acreage (rural):		<input checked="" type="checkbox"/> Other Date(s):	
		Visible from public road? <input type="checkbox"/>		Endangered by:	
28. Further description of building features and associated resources on continuation page. <input type="checkbox"/>					

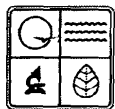
HISTORICAL DATA

29. Construction date:	32. Architect:	35. Previously surveyed? <input type="checkbox"/>
c. 1885		Survey Name:
30. Significant date/period:	33. Builder:	St. Louis African-American History Sites
		36. On National Register? <input type="checkbox"/> individual
31. Area(s) of significance:	34. Original or significant owner:	Nomination: <input type="checkbox"/> district
0		
0		37. National Register eligible?
		Contributing
38. History and significance on continuation page. <input type="checkbox"/>		
39. Sources of information on continuation page. <input type="checkbox"/>		

OTHER

40. Current Owner/address			41. Form prepared by (name and organization):	42. Survey date:
WOODSON, GOLDIE S			Lynn Josse, Michael Allen, CRO	3/5/2010
4334 N MARKET				43. Date of revisions:
ST LOUIS	MO	63113		

FOR SHPO USE:



Architectural/Historic Inventory Form

Location Map (include north arrow):

Site Map/plan (include north arrow):

ADDITIONAL INFORMATION:

26. (cont.) Description of environment and outbuildings

28. (cont.) Further description of important architectural features:

Rusticated stone foundation and stone steps are painted. Red brick walls. Recessed entrance boarded but retains wooden casements and beadboard. Window openings have segmental arches and stone sills with consoles. First floor openings boarded, second floor openings have wooden one-over-one arch-top windows. Wooden cornice with brackets, ornamented fascia and crown molding.

38. (cont.) History::

1920 census:

1927 Red-Blue Book: Woodson Chas Jr. (Amy A)

1930 census:



38. (cont.) Significance

39. Sources of information:

Sanborn maps, building permits, St. Louis Daily Record, US census, Metropolitan Negro Directory (1943), Gould's Red-Blue book (1927), Negro Business and Trade Directory (1934)



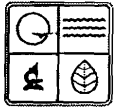


1. Survey No		2. Survey Name	
SLCAS036	297	Architectural Survey of The Ville	
3. County		4. Address	
St. Louis [Independent City]		4336 NORTH MARKET ST	
E. City/State:		Vicinity:	6. UTM:
St. Louis, MO			
7. Township/Range/Section:		Not Applicable	
T:		R:	S:
8. Historic Name (if known):		9. Present Name (if known):	
10. Ownership:	11. Historic Use (if known):	11. Present Use:	
Public	Domestic	Vacant/Not in Use	
Sub-use:	Single Dwelling	Sub-use:	

12. Category of Property:		19. Chimney placement:	26. Outbuildings (list, describe in Box 26 cont'd):	
Building		Side, Left		
13. Architectural style/vernacular type (a)/(b):		20. Structural system:		
(a)	Lt 19th/Ea 20th c Amer. Mvmnts	Load-bearing Brick		
(b)	Single dw: shaped parapet 1-story			
14. Plan Shape:		21. Ext. wall cladding:	27. Changes:	
Rectangular		imitation stone veneer		
15. Number of Stories:		22. Foundation Material:		
1		Stone		
16. No. of bays (1st floor)		23. Basement type:	<input checked="" type="checkbox"/> Addition(s) Date(s): <input checked="" type="checkbox"/> Altered Date(s): <input checked="" type="checkbox"/> Moved Date(s): <input checked="" type="checkbox"/> Other Date(s):	
3		Undetermined		
17. Roof Type:		24. Front Porch Type:		
Flat		none		
18. Roof Material:		25. Acreage (rural):	Endangered by: deterioration	
		Visible from public road? <input checked="" type="checkbox"/>		
28. Further description of building features and associated resources on continuation page. <input checked="" type="checkbox"/>				

29. Construction date	32. Architect:	35. Previously surveyed?
1924	Bush, Geo.	<input checked="" type="checkbox"/> Survey Name:
30. Significant date/period	33. Builder:	St. Louis African-American History Sites
		36. On National Register? <input checked="" type="checkbox"/> individual.
31. Area(s) of significance:	34. Original or significant owner:	Nomination: <input checked="" type="checkbox"/> district
0	Kernies, E.C.	
0		37. National Register eligible?
		Non-Contributing
38. History and significance on continuation page.	<input checked="" type="checkbox"/>	
39. Sources of information on continuation page.	<input checked="" type="checkbox"/>	

40. Current Owner/address:			41. Form prepared by (name and organization):	42. Survey date:
L R A			Lynn Josse, Michael Allen, CRO	3/5/2010
1015 LOCUST ST STE 1200				43. Date of revisions:
ST LOUIS	MO	63103		



Architectural/Historic Inventory Form

Location Map (include north arrow):

Site Map/plan (include north arrow):

ADDITIONAL INFORMATION:

26. (cont.) Description of environment and outbuildings

28. (cont.) Further description of important architectural features:

Front elevation is clad in simulated stone masonry. Parapet has center pediment and end blocks. Openings boarded except left window openings, which is missing its window.

38.(cont.) History::

1920 census:

1927 Red-Blue Book: Boler John (Mary)


1930 census:

38. (cont.) Significance

39. Sources of information:


Sanborn maps, building permits, St. Louis Daily Record, US census, Metropolitan Negro Directory (1943), Gould's Red-Blue book (1927), Negro Business and Trade Directory (1934)






Architectural/Historic Inventory Form

Location Map (include north arrow):



Site Map/plan (include north arrow):



ADDITIONAL INFORMATION:

26. (cont.) Description of environment and outbuildings

There is a one-story shed-roofed frame shed clad in wooden siding.

28. (cont.) Further description of important architectural features:

Rusticated painted stone foundation. Red brick. Concrete stoop with wooden railings. Entrance with segmental arch has replacement door. Window has stone sill and consoles as well as segmental arch; window missing. Parapet has soldier course of alternating red and bakery bricks. Parapet has center step and end blocks. Wooden shed-roof porch at rear leads to two secondary entrances.

38.(cont.) History::

1920 census:

1927 Red-Blue Book: Byrd Wm

1930 census:


38. (cont.) Significance

39. Sources of information:

Sanborn maps, building permits, St. Louis Daily Record, US census, Metropolitan Negro Directory (1943), Gould's Red-Blue book (1927), Negro Business and Trade Directory (1934)



Architectural/Historic Inventory Form

1. Survey No. SLCAS036		2. Survey Name: Architectural Survey of The Ville	
3. County: St. Louis [Independent City]		4. Address: 4346 NORTH MARKET ST	
E. City/State St. Louis, MO		Vicinity: 	6. UTM: 17
8. Historic Name (if known):		7. Township/Range/Section: T: R: S: Not Applicable	
9. Present Name (if known):			
10. Ownership: Private	11. Historic Use (if known): Domestic	11. Present Use: Domestic	
Sub-use: Single Dwelling	Sub-use: Single Dwelling		

ARCHITECTURAL INFORMATION

12. Category of Property:		19. Chimney placement:	26. Outbuildings (list, describe in Box 26 cont'd):	
Building				
13. Architectural style/vernacular type (a)/(b):		20. Structural system:		
(a)	Lt 19th/Ea 20th c Amer. Mvmnts	Wood undetermined		
(b)	Shotgun			
14. Plan Shape:		21. Ext. wall cladding:		
Rectangular		Aluminum		
15. Number of Stories:		22. Foundation Material:		
1		Stone		
16. No. of bays (1st floor)		23. Basement type:	27. Changes:	
2		Full	<input checked="" type="checkbox"/> Addition(s) Date(s):	
17. Roof Type:		24. Front Porch Type:	<input checked="" type="checkbox"/> Altered Date(s):	
Medium Gable		Full	<input checked="" type="checkbox"/> Moved Date(s):	
18. Roof Material:		25. Acreage (rural):	<input checked="" type="checkbox"/> Other Date(s):	
Asphalt		Visible from public road? <input type="checkbox"/>	Endangered by:	
28. Further description of building features and associated resources on continuation page.			<input type="checkbox"/>	

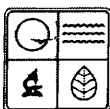
HISTORICAL DATA

29. Construction date:	32. Architect:	35. Previously surveyed?
c. 1890		Survey Name:
30. Significant date/period:	33. Builder:	St. Louis African-American History Sites
		36. On National Register? <input checked="" type="checkbox"/> individual
31. Area(s) of significance:	34. Original or significant owner:	Nomination: <input checked="" type="checkbox"/> district
0		
0		37. National Register eligible?
		Non-Contributing
38. History and significance on continuation page. <input checked="" type="checkbox"/>		
39. Sources of information on continuation page. <input checked="" type="checkbox"/>		

OTHER

40. Current Owner/address:			41. Form prepared by (name and organization):			42. Survey date:		
MILLS, CLEMENTINE			Jan Cameron					
7111 WILLOW WOOD DR						43. Date of revisions:		
ST LOUIS		MO	63121					

FOR SHPO USE:



Architectural/Historic Inventory Form

Location Map (include north arrow):

Site Map/plan (include north arrow):

ADDITIONAL INFORMATION:

26. (cont.) Description of environment and outbuildings

28. (cont.) Further description of important architectural features:

Concrete porch with shed roof and metal columns; wooden lattice hung on porch. Entrance with replacement door and window opening with wooden one-over-one window. Opening at gable end contains metal louvered-vent.

38.(cont.) History::

1920 census:

1927 Red-Blue Book: Blanks Jas C (Rebecca)


1930 census:

38. (cont.) Significance

39. Sources of information:

Sanborn maps, building permits, St. Louis Daily Record, US census, Metropolitan Negro Directory (1943), Gould's Red-Blue book (1927), Negro Business and Trade Directory (1934)





Architectural/Historic Inventory Form

Location Map (include north arrow):

Site Map/plan (include north arrow):

ADDITIONAL INFORMATION:

26. (cont.) Description of environment and outbuildings

28. (cont.) Further description of important architectural features:

Painted rusticated limestone foundation and partially painted brick front elevation. Wooden porch with metal columns and awning. Entrance has replacement door. Basement has entrance under porch. Basement windows filled with glass block. First floor window openings have stone sills with consoles, segmental arches, wooden one-over-one windows and metal awnings. Brick parapets rise to each side of a false mansard clad in metal siding.

38.(cont.) History::

1920 census:
1927 Red-Blue Book: Young Cornelius (Ella), 4361a Smith Emery (Julia)
1930 census:


38. (cont.) Significance

39. Sources of information:

Sanborn maps, building permits, St. Louis Daily Record, US census, Metropolitan Negro Directory (1943), Gould's Red-Blue book (1927), Negro Business and Trade Directory (1934)



Architectural/Historic Inventory Form

1. Survey No. SLCAS036		2. Survey Name: Architectural Survey of The Ville	
3. County: St. Louis [Independent City]		4. Address: 4363 NORTH MARKET ST	
E. City/State St. Louis, MO	Vicinity: 	6. UTM: 17	7. Township/Range/Section: T: R: S: Not Applicable
8. Historic Name (if known):		9. Present Name (if known):	
10. Ownership: Private	11. Historic Use (if known): Domestic	11. Present Use: Domestic	
	Sub-use: Single Dwelling	Sub-use: Single Dwelling	

ARCHITECTURAL INFORMATION

12. Category of Property:		19. Chimney placement:	26. Outbuildings (list, describe in Box 26 cont'd):	
Building		Side, Right		
13. Architectural style/vernacular type (a)/(b).		20. Structural system:		
(a)	Lt 19th/Ea 20th c Amer. Mvmnts	Load-bearing Brick		
(b)	One-story with raised basement			
14. Plan Shape:		21. Ext. wall cladding:		
Rectangular		Brick		
15. Number of Stories:		22. Foundation Material:		
1		Stone		
16. No. of bays (1st floor)		23. Basement type:	27. Changes:	
3		Full	<input checked="" type="checkbox"/> Addition(s)	Date(s):
17. Roof Type		24. Front Porch Type:	<input checked="" type="checkbox"/> Altered	Date(s):
Flat		Open Porch	<input checked="" type="checkbox"/> Moved	Date(s):
18. Roof Material		25. Acreage (rural):	<input checked="" type="checkbox"/> Other	Date(s):
		Visible from public road? <input type="checkbox"/>	Endangered by:	
28. Further description of building features and associated resources on continuation page. <input type="checkbox"/>				


HISTORICAL DATA

29. Construction date:	32. Architect:	35. Previously surveyed?
1884		<input checked="" type="checkbox"/> Survey Name:
30. Significant date/period	33. Builder:	St. Louis African-American History Sites
		36. On National Register? <input checked="" type="checkbox"/> individual.
31. Area(s) of significance:	34. Original or significant owner:	Nomination: <input checked="" type="checkbox"/> district
0	Kearney, John H.	
0		37. National Register eligible?
		Contributing
38. History and significance on continuation page.	<input checked="" type="checkbox"/>	
39. Sources of information on continuation page.	<input checked="" type="checkbox"/>	

OTHER

40. Current Owner/address:			41. Form prepared by (name and organization):	42. Survey date:
DORSEY, OLIVIA			Lynn Josse, Michael Allen, CRO	3/5/2010
4460 LEE AVE				43. Date of revisions:
ST LOUIS	MO	63115		

FOR SHPO USE:



Architectural/Historic Inventory Form

Location Map (include north arrow):

Site Map/plan (include north arrow):

ADDITIONAL INFORMATION:

26. (cont.) Description of environment and outbuildings

28. (cont.) Further description of important architectural features:

Painted rusticated limestone foundation and red brick front elevation. Wooden porch with metal columns and awning. Entrance has replacement door. Basement has entrance under porch. Basement windows filled with glass block. First floor window openings have stone sills with consoles, segmental arches, wooden one-over-one windows and metal awnings. Brick parapets rise to each side of a false mansard clad in metal siding.

38.(cont.) History::

1920 census:

1927 Red-Blue Book:Williams Wash (Lavada) coal

1930 census:


38. (cont.) Significance

39. Sources of information:

Sanborn maps, building permits, St. Louis Daily Record, US census, Metropolitan Negro Directory (1943), Gould's Red-Blue book (1927), Negro Business and Trade Directory (1934)







Architectural/Historic Inventory Form

Location Map (include north arrow):

Site Map/plan (include north arrow):

ADDITIONAL INFORMATION:

26. (cont.) Description of environment and outbuildings

28. (cont.) Further description of important architectural features:

Large red brick church has shallow buttress piers between paired window openings. Window openings have stone sills and headers forming lancet arches; windows are stained glass set in metal segments. A brick wall faces the stairs and stoop leading to the entrance, raised almost a full story off of the sidewalk. The entrance is fully surrounded in limestone forming a lancet arch; double metal doors are under a stained glass transom within. A limestone-surrounded stained glass rosette window is above, and a small stone cross is embedded at the top center of the gable end. There is a large, recent brick addition to the east of the church building.

38.(cont.) History::

Newstead Avenue Missionary Baptist Church. Addition permitted 5/3/1960 for addition to cost \$1500.

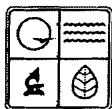
38. (cont.) Significance

39. Sources of information:

Sanborn maps, building permits, St. Louis Daily Record, US census, Metropolitan Negro Directory (1943), Gould's Red-Blue book (1927), Negro Business and Trade Directory (1934)



4226



Architectural/Historic Inventory Form

Location Map (include north arrow):

Site Map/plan (include north arrow):

ADDITIONAL INFORMATION:

26. (cont.) Description of environment and outbuildings

28. (cont.) Further description of important architectural features:

Machine-raked brown brick. Concrete steps to stoop, which has brick walls and stone coping. A soldier course runs across the walls at stoop level. Entrance has soldier course header and contains replacement door. Opening at right has brick rowlock sill, triple window (wooden, one-over-one) and soldier label course. Projecting gable end has shallow shed roof at base and wooden siding on gable end. Wood vergeboards. Paired wooden single-pane windows in gable end.

38. (cont.) History::

1927 Red-Blue Book: no listing

1930 census:

38. (cont.) Significance

39. Sources of information:

Sanborn maps, building permits, St. Louis Daily Record, US census, Metropolitan Negro Directory (1943), Gould's Red-Blue book (1927), Negro Business and Trade Directory (1934)




4233

4233

085 W 78

Architectural/Historic Inventory Form

1. Survey No SLCAS036		2. Survey Name Architectural Survey of The Ville	
3. County St. Louis [Independent City]		4. Address 4229 W NORTH MARKET ST	
E. City/State St. Louis, MO		Vicinity 	6. UTM 17
8. Historic Name (if known)		7. Township/Range/Section: Not Applicable T: R: S:	
9. Present Name (if known)			
10. Ownership Private	11. Historic Use (if known) Domestic	11. Present Use Domestic	
Sub-use: Single Dwelling	Sub-use: Single Dwelling		

ARCHITECTURAL INFORMATION

12. Category of Property:		19. Chimney placement:		26. Outbuildings (list, describe in Box 26 cont'd):			
Building		Side, Left					
13. Architectural style/vernacular type (a)/(b):		20. Structural system:					
(a)	Late Victorian	Load-bearing Brick					
(b)	Flounder						
14. Plan Shape:		21. Ext. wall cladding:					
Rectangular		Brick					
15. Number of Stories:		22. Foundation Material:					
1		Stone					
16. No. of bays (1st floor)		23. Basement type:		27. Changes:			
2		Full		<input checked="" type="checkbox"/> Addition(s)		Date(s):	
17. Roof Type:		24. Front Porch Type:		<input checked="" type="checkbox"/> Altered		Date(s):	
Low Hip		Side		<input checked="" type="checkbox"/> Moved		Date(s):	
18. Roof Material:		25. Acreage (rural):		<input checked="" type="checkbox"/> Other		Date(s):	
Asphalt		Visible from public road? <input type="checkbox"/>		Endangered by: <input type="checkbox"/>			
28. Further description of building features and associated resources on continuation page. <input type="checkbox"/>							


HISTORICAL DATA

29. Construction date	32. Architect:	35. Previously surveyed? <input type="checkbox"/>
1884		Survey Name:
30. Significant date/period:	33. Builder:	St. Louis African-American History Sites
		36. On National Register? <input type="checkbox"/> individual.
31. Area(s) of significance:	34. Original or significant owner:	Nomination: <input checked="" type="checkbox"/> district
0	Russell, Maria H (orig. owner)	
0		37. National Register eligible?
		Contributing
38. History and significance on continuation page. <input type="checkbox"/>		
39. Sources of information on continuation page. <input type="checkbox"/>		

OTHER

40. Current Owner/address:			41. Form prepared by (name and organization):			42. Survey date:		
ADAMS, ANGELA			Lynn Josse, Michael Allen, CRO			3/5/2010		
4233 W NO MARKET						43. Date of revisions:		
ST LOUIS	MO	63113						

FOR SHPO USE:



Architectural/Historic Inventory Form

Location Map (include north arrow):

Site Map/plan (include north arrow):

ADDITIONAL INFORMATION:

26. (cont.) Description of environment and outbuildings

28. (cont.) Further description of important architectural features:

Painted front elevation and foundation. Front elevation parged, while side walls are red brick. Rusticated stone foundation, high basement. Entrance on side elevation off of wooden porch with shed roof. Basement openings have segmental arches and stone sills. Window openings on front elevation have flat arches and stone sills with consoles. Replacement windows with wooden infill headers. There is a shed-roofed addition clad in asphalt roll siding at rear.

38.(cont.) History::

1920 census: Enoch & Laura Casey and two lodgers, MU and B
1927 Red-Blue Book: Thompson, Jas (Maude)
1930 census:

38. (cont.) Significance

39. Sources of information:

Sanborn maps, building permits, St. Louis Daily Record, US census, Metropolitan Negro Directory (1943), Gould's Red-Blue book (1927), Negro Business and Trade Directory (1934)



4230 W. ROBERT

Architectural/Historic Inventory Form

1. Survey No		2. Survey Name:	
SLCAS036		Architectural Survey of The Ville	
3. County:		4. Address:	
St. Louis [Independent City]		4230 W NORTH MARKET ST	
E. City/State		Vicinity:	
St. Louis, MO		6. UTM:	
		7. Township/Range/Section:	
		Not Applicable	
8. Historic Name (if known):		9. Present Name (if known):	
10. Ownership:		11. Present Use:	
Private		Domestic	
Sub-use: Single Dwelling		Sub-use: Single Dwelling	

ARCHITECTURAL INFORMATION

12. Category of Property:		19. Chimney placement:	26. Outbuildings (list, describe in Box 26 cont'd):														
Building		Side, both															
13. Architectural style/vernacular type (a)/(b):		20. Structural system:															
(a)	Italianate	Load-bearing Brick															
(b)	Townhouse																
14. Plan Shape:		21. Ext. wall cladding:															
Rectangular		Brick															
15. Number of Stories:		22. Foundation Material:															
2		Stone															
16. No. of bays (1st floor)		23. Basement type:															
2		Full															
17. Roof Type:		24. Front Porch Type:	27. Changes: <table border="1"> <tr> <td><input checked="" type="checkbox"/> Addition(s)</td> <td>Date(s):</td> <td></td> </tr> <tr> <td><input checked="" type="checkbox"/> Altered</td> <td>Date(s):</td> <td></td> </tr> <tr> <td><input checked="" type="checkbox"/> Moved</td> <td>Date(s):</td> <td></td> </tr> <tr> <td><input checked="" type="checkbox"/> Other</td> <td>Date(s):</td> <td></td> </tr> </table>			<input checked="" type="checkbox"/> Addition(s)	Date(s):		<input checked="" type="checkbox"/> Altered	Date(s):		<input checked="" type="checkbox"/> Moved	Date(s):		<input checked="" type="checkbox"/> Other	Date(s):	
<input checked="" type="checkbox"/> Addition(s)	Date(s):																
<input checked="" type="checkbox"/> Altered	Date(s):																
<input checked="" type="checkbox"/> Moved	Date(s):																
<input checked="" type="checkbox"/> Other	Date(s):																
Flat		Open Porch															
18. Roof Material:		25. Acreage (rural):															
		Visible from public road? <input checked="" type="checkbox"/>															
		Endangered by:															
28. Further description of building features and associated resources on continuation page. <input checked="" type="checkbox"/>																	

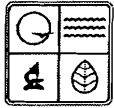
HISTORICAL DATA

29. Construction date:	32. Architect:	35. Previously surveyed? <input type="checkbox"/>
c. 1888		Survey Name:
30. Significant date/period	33. Builder:	St. Louis African-American History Sites
		36. On National Register? <input type="checkbox"/> individual.
31. Area(s) of significance	34. Original or significant owner:	Nomination: <input type="checkbox"/> district
0		
0		37. National Register eligible?
		Contributing
38. History and significance on continuation page. <input type="checkbox"/>		
39. Sources of information on continuation page. <input type="checkbox"/>		

OTHER


40. Current Owner/address:			41. Form prepared by (name and organization):	42. Survey date:
GRIFFIN, ADRIAN			Jan Cameron	
4230 W NORTH MARKET ST				43. Date of revisions:
ST LOUIS	MO	63113		

FOR SHPO USE:




Architectural/Historic Inventory Form

Location Map (include north arrow):



Site Map/plan (include north arrow):



ADDITIONAL INFORMATION:

26. (cont.) Description of environment and outbuildings

28. (cont.) Further description of important architectural features:

Painted, rusticated stone foundation. Red brick walls. Concrete block porch and knee walls, with metal columns and awning. Openings have soldier label courses with projecting tracing courses. Sills are wrapped in metal. Entrance has replacement door and wrapped transom window. Windows are replacements. Wooden cornice at top has ornamental fascia and projecting crown.

38. (cont.) History::

1920 census: Carrington, David and Heartha(?), school-age stepson and her Canadian-born mother, all Mu, owners, he is a barber

1927 Red-Blue Book: Hicks Andrew (Julia)

38. (cont.) Significance

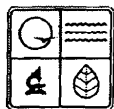
39. Sources of information:

Sanborn maps, building permits, St. Louis Daily Record, US census, Metropolitan Negro Directory (1943), Gould's Red-Blue book (1927), Negro Business and Trade Directory (1934)



4233

APX



Architectural/Historic Inventory Form

Location Map (include north arrow):

Site Map/plan (include north arrow):

ADDITIONAL INFORMATION:

26. (cont.) Description of environment and outbuildings

28. (cont.) Further description of important architectural features:

Painted front elevation; red brick side walls. Rusticated stone foundation. Concrete block stoop with metal rails and columns supporting an awning. Entrance has segmental arch and wooden door, sidelight window and transom window. Window opening has wrapped sill, segmental arch, paired one-over-one windows and metal awning. Basement opening partly filled around glass block and vent. Tracing course runs across front elevation and wraps sides. Parapet above wrapped with metal.

38. (cont.) History::

certificate found; no permit found. 1920 census:
1927 Red-Blue Book: McKinnis Andrew (Willie)
1930 census:

38. (cont.) Significance

39. Sources of information:

Sanborn maps, building permits, St. Louis Daily Record, US census, Metropolitan Negro Directory (1943), Gould's Red-Blue book (1927), Negro Business and Trade Directory (1934)



NO PARKING
ANYTIME
TODAY

APK

Architectural/Historic Inventory Form

1. Survey No.		2. Survey Name:	
SLCAS036	307	Architectural Survey of The Ville	
3. County:		4. Address:	
St. Louis [Independent City]		4234 W NORTH MARKET ST	
5. City/State:		6. UTM:	
St. Louis, MO		7. Township/Range/Section: Not Applicable	
8. Historic Name (if known):		9. Present Name (if known):	
10. Ownership:		11. Present Use:	
Private		Domestic	
Sub-use: Single Dwelling		Sub-use: Single Dwelling	

ARCHITECTURAL INFORMATION

12. Category of Property:		19. Chimney placement:	26. Outbuildings (list, describe in Box 26 cont'd).	
Building		Straddle Ridge		
13. Architectural style/vernacular type (a)/(b):		20. Structural system:		
(a)	Lt 19th/Ea 20th c Amer. Mvmnts	Wood undetermined		
(b)	Shotgun			
14. Plan Shape:		21. Ext. wall cladding:		
Irregular		Asphalt		
15. Number of Stories:		22. Foundation Material:		
1		Stone		
16. No. of bays (1st floor)		23. Basement type:	27. Changes:	
2		Undetermined	<input checked="" type="checkbox"/> Addition(s) Date(s): <input checked="" type="checkbox"/> Altered Date(s): <input checked="" type="checkbox"/> Moved Date(s): <input checked="" type="checkbox"/> Other Date(s):	
17. Roof Type		24. Front Porch Type:		
Low Gable		Full		
18. Roof Material:		25. Acreage (rural): Visible from public road? <input type="checkbox"/>	<input type="checkbox"/> Endangered by:	
28. Further description of building features and associated resources on continuation page.			<input type="checkbox"/>	

HISTORICAL DATA

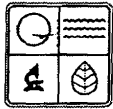
29. Construction date:	32. Architect:	35. Previously surveyed?
c. 1890		Survey Name:
30. Significant date/period:	33. Builder:	St. Louis African-American History Sites
		36. On National Register?
31. Area(s) of significance:	34. Original or significant owner:	individual.
0		Nomination:
0		district
		37. National Register eligible?
		Not Contributing
38. History and significance on continuation page.		
39. Sources of information on continuation page.		

OTHER

40. Current Owner/address:			41. Form prepared by (name and organization):	42. Survey date:
CAMERON, AARON J & SARA E			Lynn Josse, Michael Allen, CRO	3/5/2010
4234 W N MARKET				43. Date of revisions:
ST LOUIS	MO	63113		

FOR SHPO USE:

A dark, textured horizontal strip, possibly a film edge or a scan artifact. It features several small white squares: a vertical column of five squares on the far left, a single square near the left edge, two stacked squares slightly to the right, and four more single squares spaced out towards the right side.



Architectural/Historic Inventory Form

Location Map (include north arrow):

Site Map/plan (include north arrow):

ADDITIONAL INFORMATION:

26. (cont.) Description of environment and outbuildings

28. (cont.) Further description of important architectural features:

At this front gabled house, the full-width porch has wooden steps, lattice skirt, and hipped roof. Entrance has replacement door and security door. Window opening covered in metals bars but has wooden one-over-one window. Asphalt siding. Addition at east side with hipped roof.

38.(cont.) History::

1920 census:

1927 Red-Blue Book: Charleston, Preston (Flossie), 4234a TravisTravis Jas A (mattie)

1930 census:

38. (cont.) Significance



39. Sources of information:

Sanborn maps, building permits, St. Louis Daily Record, US census, Metropolitan Negro Directory (1943), Gould's Red-Blue book (1927), Negro Business and Trade Directory (1934)



4235

Architectural/Historic Inventory Form

1. Survey No.		2. Survey Name:	
SLCAS036		Architectural Survey of The Ville	
3. County:		4. Address:	
St. Louis [Independent City]		4235 W NORTH MARKET ST	
E. City/State	Vicinity:	6. UTM:	7. Township/Range/Section Not Applicable
St. Louis, MO			T: R: S:
8. Historic Name (if known):		9. Present Name (if known):	
10. Ownership:		11. Present Use:	
Private		Domestic	
Sub-use: Multiple Dwelling		Sub-use: Multiple Dwelling	

ARCHITECTURAL INFORMATION

12. Category of Property:		19. Chimney placement:	26. Outbuildings (list, describe in Box 26 cont'd):		
Building		Side, Left			
13. Architectural style/vernacular type (a)/(b):		20. Structural system:			
(a)	Lt 19th/Ea 20th c Amer. Mvmnts	Load-bearing Brick			
(b)	2-Family Flat				
14. Plan Shape:		21. Ext. wall cladding:			
Rectangular		Brick			
15. Number of Stories:		22. Foundation Material:			
2		Stone			
16. No. of bays (1st floor)		23. Basement type:	27. Changes:		
2		Full	<input checked="" type="checkbox"/> Addition(s)	Date(s):	
17. Roof Type:		24. Front Porch Type:	<input checked="" type="checkbox"/> Altered	Date(s):	
Flat		Stoop and Hood	<input checked="" type="checkbox"/> Moved	Date(s):	
18. Roof Material:		25. Acreage (rural):	<input checked="" type="checkbox"/> Other	Date(s):	
		Visible from public road? <input type="checkbox"/>	Endangered by:		
28. Further description of building features and associated resources on continuation page.					


HISTORICAL DATA

29. Construction date:	32. Architect:	35. Previously surveyed? <input type="checkbox"/>
c. 1890		Survey Name:
30. Significant date/period:	33. Builder:	St. Louis African-American History Sites
		36. On National Register? <input checked="" type="checkbox"/> individual.
31. Area(s) of significance:	34. Original or significant owner:	Nomination: <input checked="" type="checkbox"/> district
0		
0		37. National Register eligible?
		Contributing
38. History and significance on continuation page. <input type="checkbox"/>		
39. Sources of information on continuation page. <input type="checkbox"/>		

OTHER

40. Current Owner/address:			41. Form prepared by (name and organization).	42. Survey date:
DUNLAP, PAULA M			Lynn Josse, Michael Allen, CRO	
4802 MEUSE				43. Date of revisions:
ST LOUIS	MO	63031		

FOR SHPO USE:



Architectural/Historic Inventory Form

Location Map (include north arrow):

Site Map/plan (include north arrow):

ADDITIONAL INFORMATION:

26. (cont.) Description of environment and outbuildings

28. (cont.) Further description of important architectural features:

Buff brick front wall, red brick side walls. Concrete block stoop with shed-roofed wooden hood supported by ornate curved wooden openwork brackets. Recessed entrance with two replacement doors. Stone sill course at first floor window opening level, and stone sills on second floor. Openings have vertical brick headers. Windows are replacements. False mansard above clad in asphalt shingles.

38.(cont.) History::


1943 Negro Directory: Mrs. Anna E. Horne, Turner School
1920 census: James and Alpha Robinson, Mu, renters, he's a janitor, and at 4235Wa: Randals, Arthur and ?, he's a clerk in a drug house, and brother in law Wm(?) Jackson is a band musician. All Mu.

38. (cont.) Significance

39. Sources of information:

Sanborn maps, building permits, St. Louis Daily Record, US census, Metropolitan Negro Directory (1943), Gould's Red-Blue book (1927), Negro Business and Trade Directory (1934)





Architectural/Historic Inventory Form

Location Map (include north arrow):

Site Map/plan (include north arrow):

ADDITIONAL INFORMATION:

26. (cont.) Description of environment and outbuildings

28. (cont.) Further description of important architectural features:

Painted stone foundation with projecting top course. Red brick wall above. Basement window openings boarded with wooden muntin between. Openings have stone sills and segmental vertical headers. Entrance has wooden casement and metal replacement doors. Openings have wooden one-over-one windows with transoms; double windows in left bay have center decorated muntins. Wooden cornice at top has ornamental fascia, bracket and crown molding; cornice wraps left side. Brick parapet wall rises high on right side.

38.(cont.) History::

1920 census: Jackson MR (?) and Hyacintha(?) and children, Mu renters, he is a chauffeur for private family
1927 Red-Blue Book: Stoner Leslie (Eva), 4237a: Childs Benj (Mary)
1930 census:

38. (cont.) Significance

39. Sources of information:

Sanborn maps, building permits, St. Louis Daily Record, US census, Metropolitan Negro Directory (1943), Gould's Red-Blue book (1927), Negro Business and Trade Directory (1934)



Architectural/Historic Inventory Form

1. Survey No:		2. Survey Name:	
SLCAS036	310	Architectural Survey of The Ville	
3. County:		4. Address:	
St. Louis [Independent City]		4239 W NORTH MARKET ST	
E. City/State:		6. UTM:	
St. Louis, MO		7. Township/Range/Section: Not Applicable	
8. Historic Name (if known):		9. Present Name (if known):	
10. Ownership:		11. Present Use:	
Private		Domestic	
Sub-use: Single Dwelling		Sub-use: Single Dwelling	

ARCHITECTURAL INFORMATION

12. Category of Property:		19. Chimney placement:	26. Outbuildings (list, describe in Box 26 cont'd)	
Building		Side, Right		
13. Architectural style/vernacular type (a)/(b):		20. Structural system:		
(a)	Lt 19th/Ea 20th c Amer. Mvmnts	Load-bearing Brick		
(b)	Townhouse			
14. Plan Shape:		21. Ext. wall cladding:		
Rectangular		Imitation stone veneer		
15. Number of Stories:		22. Foundation Material:		
2		Other		
16. No. of bays (1st floor)		23. Basement type:	27. Changes:	
3		Full	<input checked="" type="checkbox"/> Addition(s) Date(s): <input checked="" type="checkbox"/> Altered Date(s): <input checked="" type="checkbox"/> Moved Date(s): <input checked="" type="checkbox"/> Other Date(s):	
17. Roof Type:		24. Front Porch Type:		
Flat		Recessed 1-story		
18. Roof Material:		25. Acreage (rural):		
		Visible from public road? <input type="checkbox"/>	Endangered by:	
28. Further description of building features and associated resources on continuation page.			<input type="checkbox"/>	

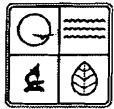
HISTORICAL DATA

29. Construction date: 1884	32. Architect:	35. Previously surveyed? <input checked="" type="checkbox"/>
30. Significant date/period:	33. Builder:	Survey Name: St. Louis African-American History Sites
31. Area(s) of significance: 0 0	34. Original or significant owner: Doyle, M. A. (orig. owner)	36. On National Register? <input checked="" type="checkbox"/> individual <input checked="" type="checkbox"/> district
		37. National Register eligible? Non-Contributing
38. History and significance on continuation page. <input checked="" type="checkbox"/>		
39. Sources of information on continuation page. <input checked="" type="checkbox"/>		

OTHER

40. Current Owner/address:			41. Form prepared by (name and organization):			42. Survey date:		
ADAMS, ERNEST A & CAROLYN KELLY			Lynn Josse, Michael Allen, CRO			3/5/2010		
4239 W NORTH MARKET ST						43. Date of revisions:		
ST LOUIS	MO	63113						

FOR SHPO USE:



Architectural/Historic Inventory Form

Location Map (include north arrow):

Site Map/plan (include north arrow):

ADDITIONAL INFORMATION:

26. (cont.) Description of environment and outbuildings

28. (cont.) Further description of important architectural features:

Front elevation clad in simulated masonry. First floor window openings have stone sills and consoles. Entrance has Roman arch. Vinyl siding covers area where cornice was removed. Replacement windows. Glass block in basement openings.

38.(cont.) History::

1920 census: James and Marie Williams family, Mu, renters, and 2 B boarders,
1927 Red-Blue Book: Adamss Nannie Mrs., 4239wa: White, Geo H. (Laura)
1930 census:


38. (cont.) Significance

39. Sources of information:

Sanborn maps, building permits, St. Louis Daily Record, US census, Metropolitan Negro Directory (1943), Gould's Red-Blue book (1927), Negro Business and Trade Directory (1934)





Architectural/Historic Inventory Form

1. Survey No.		2. Survey Name:	
SLCAS036		Architectural Survey of The Ville	
3. County:		4. Address:	
St. Louis [Independent City]		4242 W NORTH MARKET ST	
E. City/State:	Vicinity:	6. UTM:	7. Township/Range/Section: Not Applicable
St. Louis, MO		/	T: R: S:
8. Historic Name (if known):		9. Present Name (if known):	
10. Ownership:		11. Present Use:	
Private		Domestic	
Sub-use: Multiple Dwelling		Sub-use: Multiple Dwelling	

ARCHITECTURAL INFORMATION

12. Category of Property:		19. Chimney placement:		26. Outbuildings (list, describe in Box 26 cont'd):			
Building		Side, Right					
13. Architectural style/vernacular type (a)/(b):		20. Structural system:					
(a)	Lt 19th/Ea 20th c Amer. Mvmnts	Load-bearing Brick					
(b)	2-Family Flat						
14. Plan Shape:		21. Ext. wall cladding:					
Rectangular		Brick					
15. Number of Stories:		22. Foundation Material:					
2		Stone					
16. No. of bays (1st floor)		23. Basement type:		27. Changes:			
2		Full		<input checked="" type="checkbox"/> Addition(s)	Date(s):		
17. Roof Type:		24. Front Porch Type:		<input checked="" type="checkbox"/> Altered	Date(s):		
Flat		Full		<input checked="" type="checkbox"/> Moved	Date(s):		
18. Roof Material:		25. Acreage (rural):		<input checked="" type="checkbox"/> Other	Date(s):		
		Visible from public road? <input type="checkbox"/>		Endangered by:			
28. Further description of building features and associated resources on continuation page.							

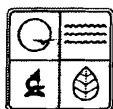
HISTORICAL DATA

29. Construction date: 1928	32. Architect: Sendish, Jos (prob Standish)	35. Previously surveyed? Survey Name: St. Louis African-American History Sites
30. Significant date/period	33. Builder: Gordon-Horen	36. On National Register? <input checked="" type="checkbox"/> individual.
31. Area(s) of significance 0 0	34. Original or significant owner: Jackson, Agnes J.	Nomination: <input checked="" type="checkbox"/> district
		37. National Register eligible? Contributing
38. History and significance on continuation page. 		
39. Sources of information on continuation page. 		

OTHER

40. Current Owner/address:			41. Form prepared by (name and organization):			42. Survey date:		
WASHINGTON, BETTY & JAMES E SR			Lynn Josse, Michael Allen, CRO			3/5/2010		
4242-A W NO MARKET						43. Date of revisions:		
ST LOUIS		MO	63113					

FOR SHPO USE:



Architectural/Historic Inventory Form

Location Map (include north arrow):

Site Map/plan (include north arrow):

ADDITIONAL INFORMATION:

26. (cont.) Description of environment and outbuildings

28. (cont.) Further description of important architectural features:

Buff brick with red brick at base and around front opening on porch. Porch is full with high side walls and beveled stone caps. Brick piers rise on each side of concrete steps to form balcony with knee wall and flat stone cap. Double entrance with replacement doors. Other openings have brown brick soldier label courses. Door at balcony replaced. Paired four-over-one wooden windows in right bay openings, which have brown brick rowlock sills. Crenellation over entrance bay; brock brick soldier course at walltop with beveled stone coping.

38.(cont.) History::

38. (cont.) Significance

39. Sources of information:

Sanborn maps, building permits, St. Louis Daily Record, US census, Metropolitan Negro Directory (1943), Gould's Red-Blue book (1927), Negro Business and Trade Directory (1934)



4244

Architectural/Historic Inventory Form

1 Survey No	SLCAS036	312	2 Survey Name	Architectural Survey of The Ville
3 County	St. Louis	4 Address	4244 W NORTH MARKET ST	
5 City/State	St. Louis, MO	6 UTM	7 Township/Range/Section	
8 Historic Name (if known)		9 Present Name (if known)		
10 Ownership		11 Present Use		
Sub-use:		Sub-use:		

ARCHITECTURAL INFORMATION

12 Category of Property:	19 Chimney placement:	26 Outbuildings (list, describe in Box 26 cont'd):
Building	Side, Left	
13 Architectural style/vernacular type (a)/(b):	20 Structural system:	
(a) Italianate	Load-bearing Brick	
(b) One-story with raised basement		
14 Plan Shape	21 Ext. wall cladding	
Irregular	Brick	
15 Number of Stories:	22 Foundation Material:	
1	Brick	
16 No. of bays (1st floor)	23 Basement type:	
3	Full	
17 Roof Type:	24 Front Porch Type:	
Flat	Open Porch	
18 Roof Material:	25 Acreage (rural):	
	Visible from public road? <input checked="" type="checkbox"/>	
28 Further description of building features and associated resources on continuation page.	Endangered by:	
	<input checked="" type="checkbox"/> Other	
	<input checked="" type="checkbox"/> Moved	
	<input checked="" type="checkbox"/> Altered	
	<input checked="" type="checkbox"/> Addition(s)	
	27 Changes:	


HISTORICAL DATA

29 Construction date	32 Architect:	35 Previously surveyed? <input checked="" type="checkbox"/>
1884		
30 Significant date/period	33 Builder:	Survey Name:
		St. Louis African-American History Sites
31 Area(s) of significance:	34 Original or significant owner:	36 On National Register? <input checked="" type="checkbox"/> individual
0	Hoffman, Sam'l H	37 National Register eligible? <input checked="" type="checkbox"/> district
0		Contributing
38 History and significance on continuation page.		
39 Sources of information on continuation page.		

OTHER

40 Current Owner/address:	41 Form prepared by (name and organization):	42 Survey date:
NEW CITY DEVELOPMENT CORP	Lynn Josse, Michael Allen, CRO	3/5/2010
6117 MINERVA AVE		43 Date of revisions:
ST LOUIS	MO	63133

FOR SHPO USE:




Architectural/Historic Inventory Form

Location Map (include north arrow):



Site Map/plan (include north arrow):



ADDITIONAL INFORMATION:

26. (cont.) Description of environment and outbuildings

--

28. (cont.) Further description of important architectural features:

Addition at east side rear. Painted front elevation with wooden flat-roofed porch. Segmental arches. Entrances on basement and first floors at right bay with wooden casements, doors and (on first floor) transom. Window bays at left have stone sills and consoles, decorated eyebrows and wooden two-over-two windows. Wooden cornice altered. False mansard has asphalt shingle cladding and wooden crown molding.

38. (cont.) History::

1920 census:

1927 Red-Blue Book: Woodhead, WD (Christina)

1930 census:

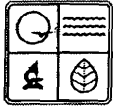
38. (cont.) Significance

--

39. Sources of information:

Sanborn maps, building permits, St. Louis Daily Record, US census, Metropolitan Negro Directory (1943), Gould's Red-Blue book (1927), Negro Business and Trade Directory (1934)





Architectural/Historic Inventory Form

Location Map (include north arrow):

Site Map/plan (include north arrow):

ADDITIONAL INFORMATION:

26. (cont.) Description of environment and outbuildings

28. (cont.) Further description of important architectural features:

Two-story, painted brick & stone with vinyl over cornice line. There is a two-story triangular bay. Stone quoins at corners and on bay. Arched lintels with stone accents and carved eyebrows. Windows are one-over-one with transoms having center panes and multi-color multi-light borders. Window openings have stone sills with stone embossed flower motif below. Entry is recessed with wooden steps.

38. (cont.) History::

1920 census: Bown, Kinney and Mary, and Turner, John and Pearl and 3 daughters; both households are black renters.
1927 Red-Blue Book: Bryant Saml (Helen)
1930 census:

38. (cont.) Significance

39. Sources of information:

Sanborn maps, building permits, St. Louis Daily Record, US census, Metropolitan Negro Directory (1943), Gould's Red-Blue book (1927), Negro Business and Trade Directory (1934)




4244

4246

NO PARKING
8:00 AM - 12:00 PM
← →

Architectural/Historic Inventory Form

1. Survey No.		2. Survey Name:	
SLCAS036	314	Architectural Survey of The Ville	
3. County:		4. Address:	
St. Louis [Independent City]		4246 W NORTH MARKET ST	
E. City/State:		Vicinity:	6. UTM:
St. Louis, MO			7. Township/Range/Section: Not Applicable
8. Historic Name (if known):		9. Present Name (if known):	
10. Ownership:		11. Present Use:	
Private	11. Historic Use (if known):	Domestic	
Domestic	Sub-use:	Sub-use:	
Single Dwelling	Single Dwelling	Single Dwelling	

ARCHITECTURAL INFORMATION

12. Category of Property:		19. Chimney placement:	26. Outbuildings (list, describe in Box 26 cont'd):	
Building		Side, Right		
13. Architectural style/vernacular type (a)/(b):		20. Structural system:		
(a)	Lt 19th/Ea 20th c Amer. Mvmnts	Load-bearing Brick		
(b)	Single dw: shaped parapet 1-story			
14. Plan Shape:		21. Ext. wall cladding:		
Rectangular		Brick		
15. Number of Stories:		22. Foundation Material:		
1		Concrete		
16. No. of bays (1st floor)		23. Basement type:	27. Changes:	
2			<input checked="" type="checkbox"/> Addition(s) Date(s): <input checked="" type="checkbox"/> Altered Date(s): <input checked="" type="checkbox"/> Moved Date(s): <input checked="" type="checkbox"/> Other Date(s):	
17. Roof Type:		24. Front Porch Type:		
Flat		Open Porch		
18. Roof Material:		25. Acreage (rural):		
Other		Visible from public road? <input type="checkbox"/>	Endangered by:	
28. Further description of building features and associated resources on continuation page.			<input type="checkbox"/>	


HISTORICAL DATA

29. Construction date: 1926	32. Architect: Davis, J.	35. Previously surveyed? <input checked="" type="checkbox"/>
30. Significant date/period: 1926-1952	33. Builder: Davis, J.	Survey Name: St. Louis African-American History Sites
31. Area(s) of significance: Ethnic Heritage Black	34. Original or significant owner: Julia Davis (sig person)	36. On National Register? <input checked="" type="checkbox"/> individual. Nomination: <input checked="" type="checkbox"/> district
		37. National Register eligible? Contributing
38. History and significance on continuation page. <input checked="" type="checkbox"/>		
39. Sources of information on continuation page. <input checked="" type="checkbox"/>		

OTHER

40. Current Owner/address:			41. Form prepared by (name and organization):			42. Survey date:		
HUGGINS, ROSIE LEE			Lynn Josse, Michael Allen, CRO			3/5/2010		
5837 MIMIKA						43. Date of revisions:		
ST LOUIS		MO	63147					

FOR SHPO USE:



Architectural/Historic Inventory Form

Location Map (include north arrow):

Site Map/plan (include north arrow):

ADDITIONAL INFORMATION:

26. (cont.) Description of environment and outbuildings

28. (cont.) Further description of important architectural features:

Dark red brick with parged foundation. Shaped parapet with terra cotta coping and white glazed brick details. Concrete steps to porch, which has metal columns supporting gabled roof. Jack-arch entrance with soldier header; wooden door. Window opening at first floor has rowlock sill and soldier header; paired one-over-one windows inside. Basement opening has double rowlock segmental arch with glass block infill.

38. (cont.) History::

1927 Red-Blue Book: Davis, Helen, Mrs.

1930 census: Julia Davis, divorced (?) is head of household; lives with mother Helen, brother, and son

J. Davis o/a/c on permit is listed at 700 Wainwright Bldg.

38. (cont.) Significance


39. Sources of information:

Sanborn maps, building permits, St. Louis Daily Record, US census, Metropolitan Negro Directory (1943), Gould's Red-Blue book (1927), Negro Business and Trade Directory (1934)



4246

4248



Architectural/Historic Inventory Form

1. Survey No. SLCAS036		2. Survey Name: Architectural Survey of The Ville	
3. County: St. Louis [Independent City]		4. Address: 4248 W NORTH MARKET ST	
E. City/State: St. Louis, MO		Vicinity: <input checked="" type="checkbox"/>	6. UTM: /
8. Historic Name (if known):		9. Present Name (if known):	
10. Ownership: Private		11. Present Use: Domestic	
11. Historic Use (if known): Domestic		11. Present Use: Domestic	
Sub-use: Single Dwelling		Sub-use: Single Dwelling	

ARCHITECTURAL INFORMATION

12. Category of Property: Building		19. Chimney placement: Side, Right		26. Outbuildings (list, describe in Box 26 cont'd):	
13. Architectural style/vernacular type (a)/(b):		20. Structural system:			
(a) Dutch Colonial		Load-bearing Brick			
(b) Front Gambrel Colonial Revival					
14. Plan Shape: Rectangular		21. Ext. wall cladding: Brick			
15. Number of Stories: 2		22. Foundation Material: Concrete			
16. No. of bays (1st floor): 2		23. Basement type: Full		27. Changes:	
17. Roof Type: Bellcast Gambrel		24. Front Porch Type: Full		<input checked="" type="checkbox"/> Addition(s)	Date(s):
18. Roof Material: Asphalt		25. Acreage (rural): Visible from public road? <input checked="" type="checkbox"/>		<input checked="" type="checkbox"/> Altered	Date(s):
				<input checked="" type="checkbox"/> Moved	Date(s):
				<input checked="" type="checkbox"/> Other	Date(s):
28. Further description of building features and associated resources on continuation page. <input checked="" type="checkbox"/>				Endangered by:	

HISTORICAL DATA


29. Construction date: 1929		32. Architect: Stealey Man. Co		35. Previously surveyed? <input checked="" type="checkbox"/>	
30. Significant date/period:		33. Builder: Stealey Man. Co		Survey Name: St. Louis African-American History Sites	
31. Area(s) of significance: 0		34. Original or significant owner: Davis, J. R.		36. On National Register? <input checked="" type="checkbox"/> individual.	
				Nomination: <input checked="" type="checkbox"/> district	
				37. National Register eligible? Contributing	
38. History and significance on continuation page. <input checked="" type="checkbox"/>					
39. Sources of information on continuation page. <input checked="" type="checkbox"/>					

OTHER

40. Current Owner/address: GRIFFIN, ADRIAN		41. Form prepared by (name and organization): Lynn Josse, Michael Allen, CRO		42. Survey date: 3/5/2010	
4248 W N MARKET ST				43. Date of revisions:	
ST LOUIS	MO	63113			

FOR SHPO USE:

<input checked="" type="checkbox"/>	<input type="checkbox"/>	<input type="checkbox"/>	<input type="checkbox"/>	<input type="checkbox"/>	<input type="checkbox"/>
<input checked="" type="checkbox"/>	<input type="checkbox"/>	<input type="checkbox"/>	<input type="checkbox"/>	<input type="checkbox"/>	<input type="checkbox"/>
<input checked="" type="checkbox"/>	<input type="checkbox"/>	<input type="checkbox"/>	<input type="checkbox"/>	<input type="checkbox"/>	<input type="checkbox"/>
<input checked="" type="checkbox"/>	<input type="checkbox"/>	<input type="checkbox"/>	<input type="checkbox"/>	<input type="checkbox"/>	<input type="checkbox"/>



Architectural/Historic Inventory Form

Location Map (include north arrow):

Site Map/plan (include north arrow):

ADDITIONAL INFORMATION:

26. (cont.) Description of environment and outbuildings

28. (cont.) Further description of important architectural features:

The front wall is clad in dark red tapestry brick. There is a full porch with concrete steps, battered columns, a knee-wall with rowlock cap and a hipped roof above. There are two bays on the first floor with a paired window in the opening at left and the entrance at right. There are two window bays distributed symmetrically on the second floor. Opens have jack arches openings. There are rowlock sills at window openings. The entrance has a replacement door and the openings have vinyl replacement windows. There is a brick vent at top of front wall.

38.(cont.) History::

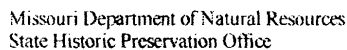
1930 census: John and Anna Davis (this is next door to Julia Davis, and their common ancestry fields indicate that he is her brother), with 3 daughters and a son. He is a postal clerk, and two daughters are school teachers.

38. (cont.) Significance

39. Sources of information:

Sanborn maps, building permits, St. Louis Daily Record, US census, Metropolitan Negro Directory (1943), Gould's Red-Blue book (1927), Negro Business and Trade Directory (1934)



**Architectural/Historic Inventory Form**

1. Survey No.		2. Survey Name:	
SLCAS036		Architectural Survey of The Ville	
3. County		4. Address:	
St. Louis [Independent City]		4252-4 W NORTH MARKET ST	
E. City/State:		Vicinity:	
St. Louis, MO		<div> <div>6. UTM:</div> <div>7. Township/Range/Section:</div> <div>Not Applicable</div> </div>	
8. Historic Name (if known):		9. Present Name (if known):	
10. Ownership:		11. Present Use:	
Public		Vacant/Not in Use	
11. Historic Use (if known):		Sub-use:	
Domestic		Multiple Dwelling	

ARCHITECTURAL INFORMATION

12. Category of Property:		19. Chimney placement:	26. Outbuildings (list, describe in Box 26 cont'd):			
Building		Side, Right				
13. Architectural style/vernacular type (a)/(b):		20. Structural system:				
(a)	Lt 19th/Ea 20th c Amer. Mvmnts	Load-bearing Brick				
(b)	2-Family Flat					
14. Plan Shape:		21. Ext. wall cladding:				
Rectangular		Brick				
15. Number of Stories:		22. Foundation Material:				
2		Stone				
16. No. of bays (1st floor)		23. Basement type:	27. Changes:			
3		Full	<input checked="" type="checkbox"/> Addition(s)	Date(s):		
17. Roof Type:		24. Front Porch Type:	<input checked="" type="checkbox"/> Altered	Date(s):		
Flat		Full	<input checked="" type="checkbox"/> Moved	Date(s):		
18. Roof Material		25. Acreage (rural):	<input checked="" type="checkbox"/> Other	Date(s):		
		Visible from public road? <input checked="" type="checkbox"/>	Endangered by: <input type="checkbox"/>			
28. Further description of building features and associated resources on continuation page. <input checked="" type="checkbox"/>						


HISTORICAL DATA

29. Construction date: 1928	32. Architect:	35. Previously surveyed? <input type="checkbox"/>
30. Significant date/period:	33. Builder: Gordon-Horen R. Co.	Survey Name: St. Louis African-American History Sites
31. Area(s) of significance: 0 0	34. Original or significant owner: Porter, Hy. (orig. own.)	36. On National Register? <input checked="" type="checkbox"/> individual. Nomination: <input checked="" type="checkbox"/> district
		37. National Register eligible? Contributing
38. History and significance on continuation page. <input checked="" type="checkbox"/>		
39. Sources of information on continuation page. <input checked="" type="checkbox"/>		

OTHER


40. Current Owner/address:			41. Form prepared by (name and organization):	42. Survey date:
LRA			Lynn Josse, Michael Allen, CRO	3/5/2010
330 N 15TH ST				43. Date of revisions:
ST LOUIS	MO	63103		

FOR SHPO USE:




Architectural/Historic Inventory Form

Location Map (include north arrow):



Site Map/plan (include north arrow):



ADDITIONAL INFORMATION:

26. (cont.) Description of environment and outbuildings

28. (cont.) Further description of important architectural features:

Dark red brick. Cut stone piers on porch, which forms second floor balcony. Porch deck is deteriorated. Concrete steps. Jack-arch openings. Entrances on first floor boarded. Window openings have stone sills. First floor opening has paired wooden one-over-one window. Second floor has central door opening (wooden multi-light door) between two one-over-one windows. Two one-over-one windows are at each side. Buff brick double courses run through sills and headers and form arched label course around central doorway/window group. Inside of arch is a terra cotta lozenge and a jack-on-jack brick field. Parapet has end blocks and center pediment outlined in double buff course. T-shaped terra cotta pieces are at each side of the parapet.

38.(cont.) History::

1927 Red-Blue Book: not listed

1943 Negro Directory: 4252W: Reba Schinault, Vashon High School



38. (cont.) Significance

39. Sources of information:

Sanborn maps, building permits, St. Louis Daily Record, US census, Metropolitan Negro Directory (1943), Gould's Red-Blue book (1927), Negro Business and Trade Directory (1934)



Architectural/Historic Inventory Form

1. Survey No. SLCAS036		2. Survey Name: Architectural Survey of The Ville	
3. County: St. Louis [Independent City]		4. Address: 4269 W NORTH MARKET ST	
E. City/State St. Louis, MO	Vicinity: 	6. UTM: 	7. Township/Range/Section: T: R: S: Not Applicable
8. Historic Name (if known):		9. Present Name (if known):	
10. Ownership: Private		11. Present Use: Domestic	
11. Historic Use (if known): Sub-use: Domestic Single Dwelling		Sub-use: Domestic Single Dwelling	

ARCHITECTURAL INFORMATION

12. Category of Property:		19. Chimney placement:		26. Outbuildings (list, describe in Box 26 cont'd):			
Building		Side, both					
13. Architectural style/vernacular type (a)/(b):		20. Structural system:					
(a)	Lt 19th/Ea 20th c Amer. Mvmnts	Load-bearing Brick					
(b)	Townhouse						
14. Plan Shape		21. Ext. wall cladding:					
Rectangular		Brick					
15. Number of Stories:		22. Foundation Material:					
2		Brick					
16. No. of bays (1st floor)		23. Basement type:		27. Changes:			
2		Full		<input checked="" type="checkbox"/> Addition(s) Date(s):			
17. Roof Type:		24. Front Porch Type:		<input checked="" type="checkbox"/> Altered Date(s):			
Flat		Open Porch		<input checked="" type="checkbox"/> Moved Date(s):			
18. Roof Material:		25. Acreage (rural):		<input checked="" type="checkbox"/> Other Date(s):			
		Visible from public road? <input type="checkbox"/>		Endangered by:			
28. Further description of building features and associated resources on continuation page. <input type="checkbox"/>							


HISTORICAL DATA

29. Construction date	32. Architect:	35. Previously surveyed? <input checked="" type="checkbox"/>
1892		Survey Name:
30. Significant date/period:	33. Builder:	St. Louis African-American History Sites
	Kehrmann, S.	36. On National Register? <input checked="" type="checkbox"/> individual.
31. Area(s) of significance	34. Original or significant owner:	Nomination: <input checked="" type="checkbox"/> district
0	Hudson, Edw. (orig. owner)	
0		37. National Register eligible?
		Contributing
38. History and significance on continuation page.	<input checked="" type="checkbox"/>	
39. Sources of information on continuation page.	<input checked="" type="checkbox"/>	

OTHER

40. Current Owner/address:			41. Form prepared by (name and organization):			42. Survey date:		
DUNLAP, PAULA M			Lynn Josse, Michael Allen, CRO			3/5/2010		
4802 MEUSE DR						43. Date of revisions:		
ST LOUIS		MO	63031					

FOR SHPO USE:



Architectural/Historic Inventory Form

Location Map (include north arrow):

Site Map/plan (include north arrow):

ADDITIONAL INFORMATION:

26. (cont.) Description of environment and outbuildings

28. (cont.) Further description of important architectural features:

Red brick. Concrete porch and steps with metal columns supporting shed roof. Vertical segmental arch headers and stone sills. Entrance with transom and replacement door; small one-over-one window to left. One-over-one window in opening above and paired one-over-one windows in openings in right bay. Paired window at basement. Courses of ornamental brick run through sill and header levels, forming tracing courses. Courses of terra cotta blocks and ornamental bricks under metal cornice.

38.(cont.) History::

certificate found; no permit found.

1920 census: Harry and M(?) Anderson and her mother; he is a stock clerk at Poro College; he's Mu,. The 2 women are B, renters

1927 Red-Blue Book: Kennedy Bernard

1930 census:

38. (cont.) Significance

39. Sources of information:

Sanborn maps, building permits, St. Louis Daily Record, US census, Metropolitan Negro Directory (1943), Gould's Red-Blue book (1927), Negro Business and Trade Directory (1934)



Architectural/Historic Inventory Form

1. Survey No		2. Survey Name:	
SLCAS036		Architectural Survey of The Ville	
3. County:		4. Address:	
St. Louis [Independent City]		4271 W NORTH MARKET ST	
E. City/State:		6. UTM:	
St. Louis, MO		7. Township/Range/Section: Not Applicable	
8. Historic Name (if known):		9. Present Name (if known):	
10. Ownership:		11. Present Use:	
Private		Domestic	
Sub-use: Single Dwelling		Sub-use: Single Dwelling	

ARCHITECTURAL INFORMATION

12. Category of Property:		19. Chimney placement:	26. Outbuildings (list, describe in Box 26 cont'd):	
Building		Side, both		
13. Architectural style/vernacular type (a)/(b):		20. Structural system:		
(a)	Lt 19th/Ea 20th c Amer. Mvmnts	Load-bearing Brick		
(b)	Townhouse			
14. Plan Shape:		21. Ext. wall cladding:		
Rectangular		Brick		
15. Number of Stories:		22. Foundation Material:		
2		Brick		
16. No. of bays (1st floor)		23. Basement type:	27. Changes:	
3		Full	<input checked="" type="checkbox"/> Addition(s)	Date(s):
17. Roof Type:		24. Front Porch Type:	<input checked="" type="checkbox"/> Altered	Date(s):
Flat		Open Porch	<input checked="" type="checkbox"/> Moved	Date(s):
18. Roof Material:		25. Acreage (rural):	<input checked="" type="checkbox"/> Other	Date(s):
		Visible from public road? <input checked="" type="checkbox"/>	Endangered by:	
28. Further description of building features and associated resources on continuation page.				

HISTORICAL DATA


29. Construction date:	32. Architect:	35. Previously surveyed? <input type="checkbox"/>
c. 1892		Survey Name:
30. Significant date/period	33. Builder:	St. Louis African-American History Sites
		36. On National Register? <input type="checkbox"/> individual.
31. Area(s) of significance:	34. Original or significant owner:	Nomination: <input type="checkbox"/> district
0		
0		37. National Register eligible?
		Contributing
38. History and significance on continuation page. <input type="checkbox"/>		
39. Sources of information on continuation page. <input type="checkbox"/>		

OTHER

40. Current Owner/address:			41. Form prepared by (name and organization):			42. Survey date:		
HARDAWAY, JOSEPH			Lynn Josse, Michael Allen, CRO			3/5/2010		
4271 W NO MARKET						43. Date of revisions:		
ST LOUIS	MO	63113						

FOR SHPO USE:

A black and white photograph of a dark, textured surface, possibly a book cover or endpaper. Several small, white, square markers or labels are arranged in a grid-like pattern. There are four markers in a horizontal row near the top, and a vertical column of five markers on the left side. The background is dark and grainy.



Architectural/Historic Inventory Form

Location Map (include north arrow):

Site Map/plan (include north arrow):

ADDITIONAL INFORMATION:

26. (cont.) Description of environment and outbuildings

28. (cont.) Further description of important architectural features:

Red brick with red mortar joints. Concrete porch and steps with metal columns supporting hipped roof, left. Vertical segmental arch headers and stone sills. Entrance with transom and replacement door; small one-over-one window to left. One-over-one window in opening above and paired one-over-one windows in openings in right bay. Paired window at basement. Courses of ornamental brick run through sill and header levels, forming tracing courses. Courses of ornamental bricks under metal cornice. Right side parapet wall rises high.

38.(cont.) History::

This is the same façade as the 1892 house next door, but no permit was found on this one.

1920 census: Wm and Sahra(?) Merriwether and 3 kids, renters, bl, he's a coal chute mgr, and Steward, Thos and Victoria, Black renters, he's a transfer loading clerk

1927 Red-Blue Book: Moore Saml E (Rose) phys, 4271WA: Chism Thayer (Thelma)

1930 census: Moore, Sam. Rosa, 3 children, he's a Dr.

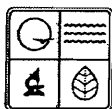
1943 Negro Directory: Moore, Ernestine. West Belle School and Dr. S. E. Moore, physician and member of Negro Business

38. (cont.) Significance

39. Sources of information:

Sanborn maps, building permits, St. Louis Daily Record, US census, Metropolitan Negro Directory (1943), Gould's Red-Blue book (1927), Negro Business and Trade Directory (1934)





Architectural/Historic Inventory Form

Location Map (include north arrow):

Site Map/plan (include north arrow):

ADDITIONAL INFORMATION:

26. (cont.) Description of environment and outbuildings

28. (cont.) Further description of important architectural features:

This façade of this two-story two bay building is clad in imitation stone veneer, its base painted. Stone sills remain at window openings. Concrete block stoop at double entrance. Metal awning over entrance.

38.(cont.) History::

1920 census: A: Brooks Garfield and Bertha, B renters, he's a "hospitable" janitor, and at 4273W, the Jones are black owners, Carl W is a Pullman porter, 8 kids at home.
1927 Red-Blue Book: Jones CW (Ella) 4273a: Holmes Fred (Jennie)
4/20/1956 permit for cast stone front

38. (cont.) Significance

39. Sources of information:

Sanborn maps, building permits, St. Louis Daily Record, US census, Metropolitan Negro Directory (1943), Gould's Red-Blue book (1927), Negro Business and Trade Directory (1934)



Architectural/Historic Inventory Form

1. Survey No		2. Survey Name:	
SLCAS036		Architectural Survey of The Ville	
3. County:		4. Address:	
St. Louis [Independent City]		4300-36 ST FERDINAND AV	
E. City/State:		7. Township/Range/Section:	
St. Louis, MO		Not Applicable	
8. Historic Name (if known):		9. Present Name (if known):	
10. Ownership:		11. Present Use:	
Public		Domestic	
11. Historic Use (if known):		Sub-use:	
Domestic		Multiple Dwelling	

ARCHITECTURAL INFORMATION

12. Category of Property:		19. Chimney placement:	26. Outbuildings (list, describe in Box 26 cont'd)	
Building				
13. Architectural style/vernacular type (a)/(b):		20. Structural system:		
(a)	Modern Movements	Reinforced Concrete		
(b)	unassigned due to recent date			
14. Plan Shape:		21. Ext. wall cladding:		
Rectangular		Brick		
15. Number of Stories:		22. Foundation Material:		
10		Concrete		
16. No. of bays (1st floor)		23. Basement type:	27. Changes:	
9		Full	<input checked="" type="checkbox"/> Addition(s) Date(s):	
17. Roof Type:		24. Front Porch Type:	<input checked="" type="checkbox"/> Altered Date(s):	
Flat		Porte Cochere	<input checked="" type="checkbox"/> Moved Date(s):	
18. Roof Material:		25. Acreage (rural):	<input checked="" type="checkbox"/> Other Date(s):	
		Visible from public road? <input type="checkbox"/>	Endangered by:	
28. Further description of building features and associated resources on continuation page. <input type="checkbox"/>				

HISTORICAL DATA


29. Construction date	32. Architect:	35. Previously surveyed?
1969	Schwarz, Arthur	<input checked="" type="checkbox"/> Survey Name:
30. Significant date/period:	33. Builder:	St. Louis African-American History Sites
	Reliance Const. Co	36. On National Register?
31. Area(s) of significance:	34. Original or significant owner:	<input checked="" type="checkbox"/> individual.
0		Nomination:
0		<input checked="" type="checkbox"/> district
		37. National Register eligible?
		Less than 50 years
38. History and significance on continuation page.	<input checked="" type="checkbox"/>	
39. Sources of information on continuation page.	<input checked="" type="checkbox"/>	

OTHER

40: Current Owner/address:			41: Form prepared by (name and organization):			42: Survey date:		
ST L HOUSING AUTH			Lynn Josse, Michael Allen, CRO			1/15/2010		
1300 DELMAR						43: Date of revisions:		
ST LOUIS	MO	63103						

FOR SHPO USE:

A black and white photograph of a dark, textured surface, possibly a book cover or endpaper. Several small, white, square-shaped marks or labels are arranged in a sparse pattern. On the left side, there is a vertical column of four squares. To the right of this column, there is a single square. Further to the right, there is a vertical column of two squares. In the center-right area, there are four squares arranged in a horizontal row. The background is dark and grainy, with some lighter, irregular patches.



Architectural/Historic Inventory Form

Location Map (include north arrow):

Site Map/plan (include north arrow):

ADDITIONAL INFORMATION:

26. (cont.) Description of environment and outbuildings

28. (cont.) Further description of important architectural features:

Ten-story flat-roofed apartment building divided into bays by a concrete grid pattern. Red brick cladding. Openings with metal one-over-one windows at each bay end on lateral sides, with a single bay of such openings on each end. Concrete porte cochere shelters drive at entrance. The building is less than fifty years old.

38. (cont.) History::

Owner: St. James AME Church

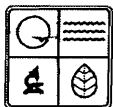
38. (cont.) Significance

39. Sources of information:

Sanborn maps, building permits, St. Louis Daily Record, US census, Metropolitan Negro Directory (1943), Gould's Red-Blue book (1927), Negro Business and Trade Directory (1934)



ST. ANNE'S CHURCH
1001 E. 10TH AVE. S.W.
ALBUQUERQUE, N.M. 87102
SUNDAY SCHOOL
10:00 A.M.



Architectural/Historic Inventory Form

Location Map (include north arrow):

Site Map/plan (include north arrow):

ADDITIONAL INFORMATION:

26. (cont.) Description of environment and outbuildings

28. (cont.) Further description of important architectural features:

This brick church has a high basement, with painted concrete course separating basement and first floor levels. Buttresses capped with painted tapered concrete pieces on side elevations. Front elevation centered on projecting bay. Wide concrete steps with permastone-like cladding on side walls lead up to wide, low entrance containing four metal-framed glass doors. Small window openings high on the wall to each side. Figure above entrance with round opening at gable peak containing stained glass window. Side bays have double doors in basement level openings under tall bands of patterned brick interrupted by opening containing three stained glass windows with lozenge-style leading.

38.(cont.) History::

Most of the church was built on a 1922 permit to St. James AME Church, arch. Kennerly & Stiegmeyer. Cornerstone for façade reads 1951.


38. (cont.) Significance

39. Sources of information:

Sanborn maps, building permits, St. Louis Daily Record, US census, Metropolitan Negro Directory (1943), Gould's Red-Blue book (1927), Negro Business and Trade Directory (1934)



Architectural/Historic Inventory Form

1. Survey No.		2. Survey Name:	
SLCAS036	322	Architectural Survey of The Ville	
3. County:		4. Address:	
St. Louis [Independent City]		4321 ST FERDINAND AV	
E. City/State:	Vicinity:	6. UTM:	7. Township/Range/Section: Not Applicable
St. Louis, MO		/	T: R: S:
8. Historic Name (if known):		9. Present Name (if known):	
10. Ownership:		11. Present Use:	
Private	Domestic	Domestic	
Sub-use: Multiple Dwelling		Sub-use: Multiple Dwelling	

ARCHITECTURAL INFORMATION

12. Category of Property:		19. Chimney placement:	26. Outbuildings (list, describe in Box 26 cont'd):	
Building		Side, Left		
13. Architectural style/vernacular type (a)/(b):		20. Structural system:		
(a)	Lt 19th/Ea 20th c Amer. Mvmnts	Load-bearing Brick		
(b)	2-Family Flat			
14. Plan Shape:		21. Ext. wall cladding:		
Rectangular		Brick		
15. Number of Stories:		22. Foundation Material:		
2		Stone		
16. No. of bays (1st floor)		23. Basement type:	27. Changes:	
3		Full	<input checked="" type="checkbox"/> Addition(s)	Date(s)
17. Roof Type:		24. Front Porch Type:	<input checked="" type="checkbox"/> Altered	Date(s)
Flat		Full	<input checked="" type="checkbox"/> Moved	Date(s)
18. Roof Material:		25. Acreage (rural):	<input checked="" type="checkbox"/> Other	Date(s)
		Visible from public road? <input checked="" type="checkbox"/>	Endangered by:	
28. Further description of building features and associated resources on continuation page. <input checked="" type="checkbox"/>				

HISTORICAL DATA


29. Construction date:	32. Architect:	35. Previously surveyed?
1929	Standish, Mr.	<input checked="" type="checkbox"/> Survey Name:
30. Significant date/period:	33. Builder:	St. Louis African-American History Sites
	Gordon-Moren	36. On National Register?
31. Area(s) of significance:	34. Original or significant owner:	<input checked="" type="checkbox"/> individual.
0	Maloney, M.	Nomination: <input checked="" type="checkbox"/> district
0		37. National Register eligible?
		Contributing
38. History and significance on continuation page.	<input checked="" type="checkbox"/>	
39. Sources of information on continuation page.	<input checked="" type="checkbox"/>	

OTHER

40. Current Owner/address:			41. Form prepared by (name and organization):	42. Survey date:
MERIWETHER, DIANNE M			Lynn Josse, Michael Allen, CRO	1/15/2010
1756 CLAUDINE DR				43. Date of revisions:
ST LOUIS	MO	63138		

FOR SHPO USE:

A dark, horizontal strip, possibly a film strip or a sequence of frames, featuring several white square markers. The markers are arranged in a sparse pattern: a single square on the far left, a single square further left, a single square in the center, a single square to the right of center, a single square further right, and a single square on the far right. On the left side, there is a vertical column of four squares, and below it, a vertical column of two squares.



Architectural/Historic Inventory Form

Location Map (include north arrow):

Site Map/plan (include north arrow):

ADDITIONAL INFORMATION:

26. (cont.) Description of environment and outbuildings

28. (cont.) Further description of important architectural features:

Variegated red and brown brick with contrasting buff brick. Full porch with concrete steps has stonework at base of four piers and some stone pieces embeded in piers above. Stone-capped piers support arcade of three arches. Outer piers rise up through balcony with metal railing above. First floor has entrance on each side of central opening with stone sill and containing wooden six-over-one windows. Second floor has central doorway flanked by window openings and openings on each end. Contrasting brick in double soldier coursing forms continous header on second floor as well as arch above door opening. Stone lozenge inside of arch. Windows on send floor are wooden four-over-one windows. Parapet has central pediment flanked by short blocks; contrasting brick runs under these elements and white terra cotta provides coping.

38.(cont.) History::

1920 census:

1927 Red-Blue Book:


1930 census:

38. (cont.) Significance

39. Sources of information:


Sanborn maps, building permits, St. Louis Daily Record, US census, Metropolitan Negro Directory (1943), Gould's Red-Blue book (1927), Negro Business and Trade Directory (1934)






Architectural/Historic Inventory Form

Location Map (include north arrow):



Site Map/plan (include north arrow):



ADDITIONAL INFORMATION:

26. (cont.) Description of environment and outbuildings

Behind the residence is a one-story gabled concrete masonry unit garage. To the west are a metal shed and an open metal car port.

28. (cont.) Further description of important architectural features:

Buff brick with blonde contrasting brick. Brick walls surround stone steps that rise to entrances to each side of projecting sun room. Arcade of three windows on face; basketweave pattern runs below sill level. Round-arch entrances have wooden doors and are covered by bracketed shed-roof hoods with red clay tile roof cladding. Sun room supports open balcony above; door to balcony flanked by window openings. Two small single-paned windows are in openings at each end. Tall, deeply overhanging mansard caps second floor. Wooden brackets, and red clay tile roof cladding.

38.(cont.) History::

1920 census:

1927 Red-Blue Book:

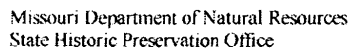
1930 census:

38. (cont.) Significance

39. Sources of information:

Sanborn maps, building permits, St. Louis Daily Record, US census, Metropolitan Negro Directory (1943), Gould's Red-Blue book (1927), Negro Business and Trade Directory (1934)






ARCHITECTURAL INFORMATION

HISTORICAL DATA


OTHER

FOR SHPO USE:




Architectural/Historic Inventory Form

Location Map (include north arrow):



Site Map/plan (include north arrow):



ADDITIONAL INFORMATION:

26. (cont.) Description of environment and outbuildings

--

28. (cont.) Further description of important architectural features:

Front elevation clad in Permastone-like material. At the left bay, a concrete stoop with metal columns and canopy is in front of the entrance. The entrance has a metal replacement door. At right is a window bay with a metal one-over-one replacement window at the first floor and a metal single-pane window at the basement. At the rear on the east side is a shed-roofed addition clad in aluminum siding with a secondary entrance (metal door) facing the street.

38.(cont.) History::

1920 census:

1927 Red-Blue Book: Humphrey Thos (Maggie) A: Goodrich Edw (Georgia)

1930 census:

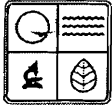
38. (cont.) Significance

--

39. Sources of information:

Sanborn maps, building permits, St. Louis Daily Record, US census, Metropolitan Negro Directory (1943), Gould's Red-Blue book (1927), Negro Business and Trade Directory (1934)





Architectural/Historic Inventory Form

Location Map (include north arrow):

Site Map/plan (include north arrow):

ADDITIONAL INFORMATION:

26. (cont.) Description of environment and outbuildings

28. (cont.) Further description of important architectural features:

Red brick. Site slopes down to basement-level garage entrance with steel roll-up door at left. Two short, wide window openings above containing metal windows. Concrete slab at entrance with metal double doors. Metal lamps to each side of entrance. Wide windows opening to right of entrance at first and basement floors. Windows have applied diaper-pattern dividers inside.

38.(cont.) History::

look for date in assessor database

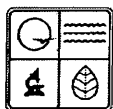
38. (cont.) Significance

39. Sources of information:

Sanborn maps, building permits, St. Louis Daily Record, US census, Metropolitan Negro Directory (1943), Gould's Red-Blue book (1927), Negro Business and Trade Directory (1934)



NO
TRESPASSING



Architectural/Historic Inventory Form

Location Map (include north arrow):

Site Map/plan (include north arrow):

ADDITIONAL INFORMATION:

26. (cont.) Description of environment and outbuildings

28. (cont.) Further description of important architectural features:

Foundation has been parged. Brown asphalt rolled siding covers walls. Shed-roofed wing at rear with second porch facing street. Front elevation has concrete stoop. Entrance retains wooden door and storm door under a bracketed wooden open gable hood. Window opening has wooden pediment and surround and contains wooden two-over-two window. Wooden windows in openings on sides. Wooden soffits, eaves and fascia.

38.(cont.) History::

1920 census:

1927 Red-Blue Book:

1930 census:

38. (cont.) Significance

39. Sources of information:

Sanborn maps, building permits, St. Louis Daily Record, US census, Metropolitan Negro Directory (1943), Gould's Red-Blue book (1927), Negro Business and Trade Directory (1934)



Architectural/Historic Inventory Form

1. Survey No.		2. Survey Name:	
SLCAS036	327	Architectural Survey of The Ville	
3. County:		4. Address:	
St. Louis [Independent City]		4346 ST FERDINAND AV	
E. City/State:		6. UTM:	
St. Louis, MO		7. Township/Range/Section: Not Applicable	
8. Historic Name (if known):		9. Present Name (if known):	
10. Ownership:		11. Present Use:	
Private		Domestic	
Sub-use: Single Dwelling		Sub-use: Single Dwelling	

ARCHITECTURAL INFORMATION

12. Category of Property:		19. Chimney placement:		26. Outbuildings (list, describe in Box 26 cont'd):	
Building		Side, Right			
13. Architectural style/vernacular type (a)/(b):		20. Structural system:			
(a)	not visible	Load-bearing Brick			
(b)	One-story simple massed plan (?)				
14. Plan Shape:		21. Ext. wall cladding:			
Rectangular		Brick			
15. Number of Stories:		22. Foundation Material:			
1		Stone			
16. No. of bays (1st floor)		23. Basement type:		27. Changes:	
2		Undetermined		<input checked="" type="checkbox"/> Addition(s) Date(s)	
17. Roof Type:		24. Front Porch Type:		<input checked="" type="checkbox"/> Altered Date(s):	
Flat		Full		<input checked="" type="checkbox"/> Moved Date(s):	
18. Roof Material:		25. Acreage (rural):		<input checked="" type="checkbox"/> Other Date(s):	
		Visible from public road? <input type="checkbox"/>		Endangered by:	
28. Further description of building features and associated resources on continuation page. <input type="checkbox"/>					


HISTORICAL DATA

29. Construction date	32. Architect:	35. Previously surveyed?
1900		<input type="checkbox"/> Yes
30. Significant date/period:	33. Builder:	Survey Name:
		St. Louis African-American History Sites
31. Area(s) of significance:	34. Original or significant owner:	36. On National Register?
0	Ortgie , Edw.	<input type="checkbox"/> individual
0		Nomination: <input type="checkbox"/> district
		37. National Register eligible?
		Non-Contributing
38. History and significance on continuation page. <input type="checkbox"/>		
39. Sources of information on continuation page. <input type="checkbox"/>		

OTHER

40. Current Owner/address:			41. Form prepared by (name and organization):			42. Survey date:		
TRUSS, FRED W			Lynn Josse, Michael Allen, CRO			1/15/2010		
4346 ST FERDINAND AV						43. Date of revisions:		
ST LOUIS		MO	63113					

FOR SHPO USE:




Architectural/Historic Inventory Form

Location Map (include north arrow):



Site Map/plan (include north arrow):



ADDITIONAL INFORMATION:

26. (cont.) Description of environment and outbuildings

28. (cont.) Further description of important architectural features:

Wooden shed-roofed porch clad in latticework obscures almost every feature of the front elevation. Few defining architectural features are visible, and thus stylistic determination is impossible. Parapet above wrapped in metal. Brick walls at sides painted.

38.(cont.) History::


1927 Red-Blue Book: Brown Wm (Eliz)
1930 census:

38. (cont.) Significance

39. Sources of information:

Sanborn maps, building permits, St. Louis Daily Record, US census, Metropolitan Negro Directory (1943), Gould's Red-Blue book (1927), Negro Business and Trade Directory (1934)





Architectural/Historic Inventory Form

Location Map (include north arrow):

Site Map/plan (include north arrow):

ADDITIONAL INFORMATION:

26. (cont.) Description of environment and outbuildings

28. (cont.) Further description of important architectural features:

The house is clad in PermaStone-like material. There is a garage bay at left with a lower roof. At right, a triple window in an opening is to the left of the entrance. At the right of entrance is a single window in an opening. The windows are vinyl replacement windows. Metal columns support porch roof. Metal awnings over window openings.

38. (cont.) History::

permit not found 1920 census:
1927 Red-Blue Book: Lyles Frank (Cora)
1930 census:

38. (cont.) Significance

39. Sources of information:

Sanborn maps, building permits, St. Louis Daily Record, US census, Metropolitan Negro Directory (1943), Gould's Red-Blue book (1927), Negro Business and Trade Directory (1934)



4349



Architectural/Historic Inventory Form

1. Survey No.	SLCAS036	2. Survey Name:	Architectural Survey of The Ville
3. County	St. Louis	4. Address:	4349 ST FERDINAND AV
5. City/State	St. Louis, MO	6. UTM	
8. Historic Name (if known):		7. Township/Range/Section:	Not Applicable
11. Historic Use (if known):	Domestic	9. Present Name (if known):	
10. Ownership:	Private	11. Present Use:	Domestic
	Sub-use: Single Dwelling		Sub-use: Single Dwelling

ARCHITECTURAL INFORMATION

12. Category of Property:	Building	19. Chimney placement:	Offset Right
13. Architectural style/vernacular type (a)/(b):	(a) Lt 19th/Ea 20th c Amer. Mvmts	20. Structural system:	Load-bearing Brick
14. Plan Shape:	(b) Bungalow/Bungalowoid	21. Ext. wall cladding:	Brick
15. Number of Stories:	1	22. Foundation Material:	Concrete
16. No. of bays (1st floor):	2	23. Basement type:	Full
17. Roof Type:	Low Gable	24. Front Porch Type:	Open Porch
18. Roof Material:	Asphalt	25. Acreage (rural):	Visible from public road?
28. Further description of building features and associated resources on continuation page:		Endangered by:	
		Other	
		Moved	
		Altered	
		Additions	
26. Outbuildings (list, describe in Box 26 contd):		27. Changes:	


HISTORICAL DATA

29. Construction date:	1928	32. Architect:	
30. Significant date/period:		33. Builder:	Wright, E. H.
31. Area(s) of significance:		34. Original or significant owner:	McDougan, C. O.
37. National Register eligible?		36. On National Register?	
38. History and significance on continuation page:		35. Previously surveyed?	
39. Sources of information on continuation page:			

OTHER


40. Current Owner/address:	BROWN, KENNETH	41. Form prepared by (name and organization):	Lynn Josse, Michael Allen, CRO
4349 ST FERDINAND		42. Survey date:	1/15/2010
ST LOUIS	MO	43. Date of revisions:	

FOR SHPO USE:




Architectural/Historic Inventory Form

Location Map (include north arrow):



Site Map/plan (include north arrow):



ADDITIONAL INFORMATION:

26. (cont.) Description of environment and outbuildings

28. (cont.) Further description of important architectural features:

Buff brick. Concrete steps at side of porch. Porch has knee wall with open patternwork and tapering piers supporting gabled roof. Wooden fascia, eaves and soffits on porch. Gable end clad in asphalt shingles. Main gable end has wooden soffits and fascia and is clad in asphalt shingles. Wooden single-pane window in opening with flat wooden surround. First floor window openings have brick sills, segmental arches and contain wooden one-over-one windows. Right window has wooden screen. Door has been replaced.

38.(cont.) History::

1930 census:

38. (cont.) Significance

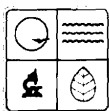
39. Sources of information:

Sanborn maps, building permits, St. Louis Daily Record, US census, Metropolitan Negro Directory (1943), Gould's Red-Blue book (1927), Negro Business and Trade Directory (1934)



4352

NO TRESPASSING
NO LOITERING



Architectural/Historic Inventory Form

1. Survey No. SLCAS036	2. Survey Name: Architectural Survey of The Ville
3. County: 330	4. Address: 4352 ST FERDINAND AV
5. City State: St. Louis [Independent City]	6. UTM: 7
7. Township Range Section: Not Applicable	
8. Historic Name (if known):	9. Present Name (if known):
10. Ownership: Public	11. Historic Use (if known): Domestic
11. Present Use: Vacant/Not in Use	
Sub-use: Single Dwelling	Sub-use:

ARCHITECTURAL INFORMATION

12. Category of Property: Building	19. Chimney placement: Side, Right	26. Outbuildings (list, describe in Box 26 cont'd):
13. Architectural style vernacular type (a) (b): (a) Lt 19th/Ea 20th c Amer. Mvmnts (b) Shotgun	20. Structural system: Load-bearing Brick	
14. Plan Shape: Rectangular	21. Ext. wall cladding: Brick	
15. Number of stories: 1	22. Foundation Material: Stone	
16. No. of bays (1st floor): 2	23. Basement type: Full	27. Changes: <input type="checkbox"/> Addition(s) Date(s): <input type="checkbox"/> Altered Date(s): <input type="checkbox"/> Moved Date(s): <input type="checkbox"/> Other Date(s):
17. Roof Type: Flat	24. Front Porch Type: Platform	Endangered by:
18. Roof Material: Visible from public road?	25. Acreage (rural): Visible from public road?	
28. Further description of building features and associated resources on continuation page.		

HISTORICAL DATA

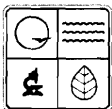
29. Construction date: 1900	32. Architect:	35. Previously surveyed? Survey Name: St. Louis African-American History Sites
30. Significant date period:	33. Builder: Ortgier, Edw.	36. On National Register? individual: Nomination: district
31. Area(s) of significance: 0 0	34. Original or significant owner:	37. National Register eligible? Contributing
38. History and significance on continuation page.		
39. Sources of information on continuation page.		

OTHER

40. Current Owner address: LRA 1015 LOCUST ST STE 1200 ST LOUIS MO 63103	41. Form prepared by (name and organization): Jan Cameron	42. Survey date: 43. Date of revisions:
--	---	--

FOR SHPO USE:

Date entered in inventory: National Register Status: <input type="checkbox"/> listed <input type="checkbox"/> in listed district Name: <input type="checkbox"/> pending listing <input type="checkbox"/> eligible (individually) <input type="checkbox"/> eligible(district) <input type="checkbox"/> not eligible <input type="checkbox"/> not determined	Level of survey: <input type="checkbox"/> reconnaissance <input type="checkbox"/> intensive Other:	Additional research needed? <input type="checkbox"/> yes <input type="checkbox"/> no
--	--	---



Architectural/Historic Inventory Form

Location Map (include north arrow):

Site Map/plan (include north arrow):

ADDITIONAL INFORMATION:

26. (cont.) Description of environment and outbuildings

28. (cont.) Further description of important architectural features:

Concrete slab suggests earlier porch. Window opening and entrance boarded. Painted.

38.(cont.) History::

1920 census:

1927 Red-Blue Book: Jarrett Oscar (Louise)

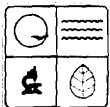
1930 census:

38. (cont.) Significance

39. Sources of information:

Sanborn maps, building permits, St. Louis Daily Record, US census, Metropolitan Negro Directory (1943), Gould's Red-Blue book (1927), Negro Business and Trade Directory (1934)





Architectural/Historic Inventory Form

1. Survey No. SLCAS036	2. Survey Name: Architectural Survey of The Ville	
3. County: St. Louis [Independent City]	4. Address: 4364 ST FERDINAND AV	
5. City State: St. Louis, MO	6. UTM: /	7. Township/Range/Section: T: R: S: Not Applicable
8. Historic Name (if known):	9. Present Name (if known):	
10. Ownership: Private	11. Historic Use (if known): Domestic	11. Present Use: Vacant/Not in Use
	Sub-use: Single Dwelling	Sub-use:

ARCHITECTURAL INFORMATION

12. Category of Property: Building	19. Chimney placement: Offset Right	26. Outbuildings (list, describe in Box 26 cont'd):
13. Architectural style vernacular type (a) (b): (a) Lt 19th/Ea 20th c Amer. Mvmnts (b) Shotgun	20. Structural system: Wood undetermined	
14. Plan Shape: Rectangular	21. Ext. wall cladding: Stucco	
15. Number of Stories: 1	22. Foundation Material: Concrete	
16. No. of bays - 1st floor: 2	23. Basement type: Full	27. Changes: Addition(s) Date(s): Altered Date(s): Moved Date(s): Other Date(s):
17. Roof Type: Low Gable	24. Front Porch Type: Open porch	Endangered by: Fire damage
18. Roof Material: Asphalt	25. Acreage (rural): Visible from public road?	
28. Further description of building features and associated resources on continuation page.		

HISTORICAL DATA


29. Construction date: 1884	32. Architect:	35. Previously surveyed? Survey Name:
30. Significant date period:	33. Builder:	St. Louis African-American History Sites
31. Area(s) of significance: 0 0	34. Original or significant owner: Lavell, Johanna (orig owner)	36. On National Register? individual: Nomination: district
38. History and significance on continuation page.		37. National Register eligible? Non-Contributing
39. Sources of information on continuation page.		

OTHER

40. Current Owner address: CLARK, BERNICE 6947 MYRON AVE ST LOUIS MO 63121	41. Form prepared by (name and organization): Lynn Josse, Michael Allen, CRO	42. Survey date: 1/15/2010
		43. Date of revisions:


FOR SHPO USE:

Date entered in inventory: National Register Status: <input type="checkbox"/> listed <input type="checkbox"/> in listed district Name: <input type="checkbox"/> pending listing <input type="checkbox"/> eligible (individually) <input type="checkbox"/> eligible (district) <input type="checkbox"/> not eligible <input type="checkbox"/> not determined	Level of survey: <input type="checkbox"/> reconnaissance <input type="checkbox"/> intensive Other:	Additional research needed? <input type="checkbox"/> yes <input type="checkbox"/> no
---	--	---




Architectural/Historic Inventory Form

Location Map (include north arrow):



Site Map/plan (include north arrow):



ADDITIONAL INFORMATION:

26. (cont.) Description of environment and outbuildings

28. (cont.) Further description of important architectural features:

Concrete block foundation, stucco-clad walls. Gabled porch with wooden columns and stuccoed knee walls. Window opening contains double window. Sash missing. Heavy fire damage.

38.(cont.) History::

1920 census:

1927 Red-Blue Book: Valley John W A: Bolton Arth J (Martha B)

1930 census:

38. (cont.) Significance

39. Sources of information:

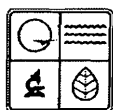
Sanborn maps, building permits, St. Louis Daily Record, US census, Metropolitan Negro Directory (1943), Gould's Red-Blue book (1927), Negro Business and Trade Directory (1934)



CONTINENTAL
INC 1918
CLEANING CO

2416

CONTINENTAL



Architectural/Historic Inventory Form

Location Map (include north arrow):

Site Map/plan (include north arrow):

ADDITIONAL INFORMATION:

26. (cont.) Description of environment and outbuildings

28. (cont.) Further description of important architectural features:

Brown brick with white terra cotta trim. Chamfered corner with rounded terra cotta corners. Entrance on corner with surround under rounded buff terra cotta plaque reading "CONTINENTAL CLEANING CO. INC. 1918". Four bays on each street face. Windows and doors have terra cotta hoodmolds; full surround on bay to the right of the corner on Newstead Avenue elevation. Shaped parapet with terra cotta coping. Addition of same brick to the south with minimal fenestration.

38. (cont.) History::

alternate address 2416 N Newstead 1902: 4368 St. Ferd, 1 sty br store, owner Charles H. Kicker, arch Ewald Baecker.; 1909 Dying room added for Kicker; 1929 addition for Wolff and Mack, owners, J. H. Brown Const Co. (this is the warehouse addition). 1920 census:
1927 Red-Blue Book: Continental Dyeing and Clothing Co.
1930 census:

38. (cont.) Significance

39. Sources of information:

Sanborn maps, building permits, St. Louis Daily Record, US census, Metropolitan Negro Directory (1943), Gould's Red-Blue book (1927), Negro Business and Trade Directory (1934)



NO
17

NO
YARD
WASTE

4014

4014

Architectural/Historic Inventory Form

1. Survey No. SLCAS036		2. Survey Name: Architectural Survey of The Ville	
3. County: St. Louis [Independent City]		4. Address: 4214 W ST FERDINAND AV	
5. City/State: St. Louis, MO		6. UTM:	
7. Township/Range/Section: T: R: S:		Not Applicable	
8. Historic Name (if known):		9. Present Name (if known):	
10. Ownership: Private		11. Historic Use (if known): Domestic	
12. Present Use: Domestic		13. Sub-use: Multiple Dwelling	

ARCHITECTURAL INFORMATION

12. Category of Property:		19. Chimney placement:		26. Outbuildings (list, describe in Box 26 cont'd):			
Building		Side, Left					
13. Architectural style/vernacular type (a)/(b):		20. Structural system:					
(a)	Lt 19th/Ea 20th c Amer. Mvmnts	Load-bearing Brick					
(b)	2-Family Flat						
14. Plan Shape:		21. Ext. wall cladding:					
Rectangular		Brick					
15. Number of Stories:		22. Foundation Material:					
2		Stone					
16. No. of bays (1st floor)		23. Basement type:		27. Changes:			
3		Full		<input checked="" type="checkbox"/> Addition(s) Date(s):			
17. Roof Type:		24. Front Porch Type:		<input checked="" type="checkbox"/> Altered Date(s):			
Flat		open porch		<input checked="" type="checkbox"/> Moved Date(s):			
18. Roof Material:		25. Acreage (rural):		<input checked="" type="checkbox"/> Other Date(s):			
		Visible from public road? <input type="checkbox"/>		Endangered by:			
28. Further description of building features and associated resources on continuation page.				<input type="checkbox"/>			


HISTORICAL DATA

29. Construction date:	32. Architect:	35. Previously surveyed?
1911	Scholl, Jas. D.	Survey Name:
30. Significant date/period:	33. Builder:	St. Louis African-American History Sites
		36. On National Register?
		<input checked="" type="checkbox"/> individual
31. Area(s) of significance:	34. Original or significant owner:	Nomination:
0	O'Donnell, Grace	<input checked="" type="checkbox"/> district
0		
		37. National Register eligible?
		Contributing
38. History and significance on continuation page. <input checked="" type="checkbox"/>		
39. Sources of information on continuation page. <input checked="" type="checkbox"/>		

OTHER

40. Current Owner/address:			41. Form prepared by (name and organization):	42. Survey date:
MCLEOD, JULIA			Lynn Josse, Michael Allen, CRO	1/15/2010
4214 W ST FERDINAND AV			43. Date of revisions:	
ST LOUIS	MO	63113		

FOR SHPO USE:



Architectural/Historic Inventory Form

Location Map (include north arrow):

Site Map/plan (include north arrow):

ADDITIONAL INFORMATION:

26. (cont.) Description of environment and outbuildings

28. (cont.) Further description of important architectural features:

Brown brick. Stone retaining wall along alley in ashlar bond joins foundation wall. Concrete stoop with wooden columns supporting low gabled roof. Entrances have wooden multi-light doors. Window openings on each side of entrance bay have white terra cotta surrounds. Decorative terra cotta pieces laid in wall over entrance and in parapet. Terra cotta coping on front parapet.

38. (cont.) History::

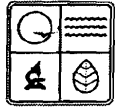
1927 Red-Blue Book: Peterson Ira (Adele) A: McConico Mary J Mrs.
1930 census:

38. (cont.) Significance

39. Sources of information:

Sanborn maps, building permits, St. Louis Daily Record, US census, Metropolitan Negro Directory (1943), Gould's Red-Blue book (1927), Negro Business and Trade Directory (1934)





Architectural/Historic Inventory Form

Location Map (include north arrow):

Site Map/plan (include north arrow):

ADDITIONAL INFORMATION:

26. (cont.) Description of environment and outbuildings

28. (cont.) Further description of important architectural features:

The front elevation is painted while the other three elevations are red brick. The entrance is in the right bay. The window openings have stone sills with consoles and segmental arches. The windows are wooden one-over-one windows. Stone steps to entrance. Entrance has wooden surround and metal security door with wooden replacement door and wooden transom window behind. The cornice is missing and the area where it was is parged.

38. (cont.) History::

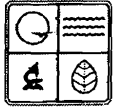
1920 census: Mosely, Edw. and Mary and ext. family, and a second single-person household, all Mu renters
1927 Red-Blue Book: Kelley Albert L (Lucy) A: Franklin Lonnie J (Ora)
1930 census:

38. (cont.) Significance

39. Sources of information:

Sanborn maps, building permits, St. Louis Daily Record, US census, Metropolitan Negro Directory (1943), Gould's Red-Blue book (1927), Negro Business and Trade Directory (1934)





Architectural/Historic Inventory Form

Location Map (include north arrow):

Site Map/plan (include north arrow):

ADDITIONAL INFORMATION:

26. (cont.) Description of environment and outbuildings

28. (cont.) Further description of important architectural features:

Brown brick with contrasting buff brick. At top of front elevation, large wooden brackets support false mansard clad in green clay tile. Concrete steps up to porch, which has brick skirt. Round arch entrances at each side contain wooden doors. Shed-roof hoods with green clay tile join central porch structure, have wooden brackets at end. Central porch structure consists of arcade under metal-railed balcony above. French doors in arched opening flanked by smaller arched window opening in first floor. Jack-arch door opening flanked by smaller window openings at second floor trimmed in contrasting brick. Door replaced, side windows multi-light wooden windows.

38.(cont.) History::

1930 census:

1943 Negro Directory: Callie Lash, Lincoln School; Hattie Lash, Wayman Crow School; and Lenora Lash, Divoll School,

38. (cont.) Significance


39. Sources of information:

Sanborn maps, building permits, St. Louis Daily Record, US census, Metropolitan Negro Directory (1943), Gould's Red-Blue book (1927), Negro Business and Trade Directory (1934)



4226 W





Architectural/Historic Inventory Form

Location Map (include north arrow):

Site Map/plan (include north arrow):

ADDITIONAL INFORMATION:

26. (cont.) Description of environment and outbuildings

28. (cont.) Further description of important architectural features:

The entire three-bay façade of this single story house is clad in imitation stone veneer. Roman arch over recessed entrance, right. A small sloped roof is at the top of the façade instead of a front parapet.

38.(cont.) History::

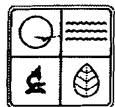
1920 census: Anderson family, B, renters, express driver (?); also Eliz. Tyler and her lodger, both packing house laborers, B
1927 Red-Blue Book: Glass J. D. (Freddie)
1930 census:

38. (cont.) Significance

39. Sources of information:

Sanborn maps, building permits, St. Louis Daily Record, US census, Metropolitan Negro Directory (1943), Gould's Red-Blue book (1927), Negro Business and Trade Directory (1934)





Architectural/Historic Inventory Form

Location Map (include north arrow):

Site Map/plan (include north arrow):

ADDITIONAL INFORMATION:

26. (cont.) Description of environment and outbuildings

28. (cont.) Further description of important architectural features:

Painted. Concrete steps lead up to Roman arch entrance. Wooden door and casement in recess. Flat fascia above first floor suggests wooden cornice was removed. Wooden gabled dormers on second floor mansard have window openings containing wooden two-over-two windows. Mansard clad in hexagonal asphalt shingles.

38.(cont.) History::

1920 census:

1927 Red-Blue Book: Vining, John H.

1930 census:


38. (cont.) Significance

39. Sources of information:

Sanborn maps, building permits, St. Louis Daily Record, US census, Metropolitan Negro Directory (1943), Gould's Red-Blue book (1927), Negro Business and Trade Directory (1934)



Architectural/Historic Inventory Form

1. Survey No SLCAS036		2. Survey Name Architectural Survey of The Ville	
3. County St. Louis [Independent City]		4. Address 4240 W ST FERDINAND AV	
E. City/State St. Louis, MO		Vicinity: 	6. UTM: /
8. Historic Name (if known):		7. Township/Range/Section: T: R: S: Not Applicable	
9. Present Name (if known):			
10. Ownership Private	11. Historic Use (if known): Domestic	11. Present Use: Domestic	
	Sub-use: Single Dwelling	Sub-use: Multiple Dwelling	

ARCHITECTURAL INFORMATION

12. Category of Property:		19. Chimney placement:	26. Outbuildings (list, describe in Box 26 cont'd):													
Building		Side, Left														
13. Architectural style/vernacular type (a)/(b):		20. Structural system:														
(a)	Late 19th & 20th c. Revivals	Load-bearing Brick														
(b)	2-Family Flat															
14. Plan Shape:		21. Ext. wall cladding:														
Rectangular		Brick														
15. Number of Stories:		22. Foundation Material:	27. Changes: <table border="1"> <tr> <td><input checked="" type="checkbox"/> Addition(s)</td> <td>Date(s):</td> <td></td> </tr> <tr> <td><input checked="" type="checkbox"/> Altered</td> <td>Date(s):</td> <td></td> </tr> <tr> <td><input checked="" type="checkbox"/> Moved</td> <td>Date(s):</td> <td></td> </tr> <tr> <td><input checked="" type="checkbox"/> Other</td> <td>Date(s):</td> <td></td> </tr> </table>		<input checked="" type="checkbox"/> Addition(s)	Date(s):		<input checked="" type="checkbox"/> Altered	Date(s):		<input checked="" type="checkbox"/> Moved	Date(s):		<input checked="" type="checkbox"/> Other	Date(s):	
<input checked="" type="checkbox"/> Addition(s)	Date(s):															
<input checked="" type="checkbox"/> Altered	Date(s):															
<input checked="" type="checkbox"/> Moved	Date(s):															
<input checked="" type="checkbox"/> Other	Date(s):															
2		Stone														
16. No. of bays (1st floor)		23. Basement type:	Endangered by: <table border="1"> <tr><td></td></tr> <tr><td></td></tr> <tr><td></td></tr> </table>													
2		Full														
17. Roof Type:		24. Front Porch Type:														
Flat		Recessed 1-story														
18. Roof Material:		25. Acreage (rural):														
		Visible from public road? <input checked="" type="checkbox"/>														
28. Further description of building features and associated resources on continuation page. <input checked="" type="checkbox"/>																

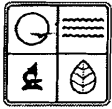
HISTORICAL DATA

29. Construction date: c. 1885	32. Architect:	35. Previously surveyed? <input type="checkbox"/>
30. Significant date/period:	33. Builder:	Survey Name: St. Louis African-American History Sites
31. Area(s) of significance: 0 0	34. Original or significant owner:	36. On National Register? <input type="checkbox"/> individual. Nomination: <input type="checkbox"/> district
		37. National Register eligible? Contributing
38. History and significance on continuation page. <input type="checkbox"/>		
39. Sources of information on continuation page. <input type="checkbox"/>		

OTHER

40. Current Owner/address:			41. Form prepared by (name and organization):	42. Survey date:
CARTER, JERRY M & GENEVIEVE			Lynn Josse, Michael Allen, CRO	1/15/2010
4240 W ST FERDINAND				43. Date of revisions:
ST LOUIS	MO	63113		

FOR SHPO USE:



Architectural/Historic Inventory Form

Location Map (include north arrow):

Site Map/plan (include north arrow):

ADDITIONAL INFORMATION:

26. (cont.) Description of environment and outbuildings

28. (cont.) Further description of important architectural features:

Red brick front elevation. Painted stone foundation. Entrance in slightly projecting right bay. Window openings have brackets stone sills and carved patternwork in wooden eyebrows. Paired one-over-one windows in left bay openings, single one-over-one window over jack-arch recessed entrance in right bay. Cornice missing and area is sided in vinyl.

38.(cont.) History::

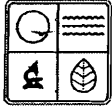
1920 census: Robt & M. Love and family, Mu renters, he's a "hosptable" (hospital?) fireman, son is a florist chauffeur. At apparently same address, Rozier family, B, renters, shirt laborer and two foundry laborers (the 2 sons-in-law)
1927 Red-Blue Book: Adams Gussie (Susie) coal A: Burke Sol G (Myra E)

38. (cont.) Significance

39. Sources of information:

Sanborn maps, building permits, St. Louis Daily Record, US census, Metropolitan Negro Directory (1943), Gould's Red-Blue book (1927), Negro Business and Trade Directory (1934)





Architectural/Historic Inventory Form

Location Map (include north arrow):

Site Map/plan (include north arrow):

ADDITIONAL INFORMATION:

26. (cont.) Description of environment and outbuildings

28. (cont.) Further description of important architectural features:

Brown brick. Concrete steps up to porch at right; brick porch piers have tapered bases. Porch has low gable roof with wooden fascia and gable end. On porch, entrances with wooden doors separated by window opening. Bracketed overhang with hipped roof at top. Paired one-over-one windows in openings at left bay and over entrance.

38.(cont.) History::

1927 Red-Blue Book: vacant

1930 census:

1943 Negro Directory: 4244a: Vivian Louis Spann, Cole School

38. (cont.) Significance

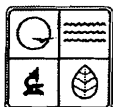
39. Sources of information:

Sanborn maps, building permits, St. Louis Daily Record, US census, Metropolitan Negro Directory (1943), Gould's Red-Blue book (1927), Negro Business and Trade Directory (1934)



4244

4
2
4
6



Architectural/Historic Inventory Form

Location Map (include north arrow):

Site Map/plan (include north arrow):

ADDITIONAL INFORMATION:

26. (cont.) Description of environment and outbuildings

28. (cont.) Further description of important architectural features:

Concrete steps to stoop that is open underneath. Stone-silled window openings have segmental arches and contain wooden two-over-two windows. Entrance has segmental arch and metal-framed plastic awning. False mansard between parapet ends above. Painted.

38.(cont.) History::

1920 census:

1927 Red-Blue Book: vacant

1930 census:

38. (cont.) Significance

39. Sources of information:

Sanborn maps, building permits, St. Louis Daily Record, US census, Metropolitan Negro Directory (1943), Gould's Red-Blue book (1927), Negro Business and Trade Directory (1934)



Architectural/Historic Inventory Form

1. Survey No.		2. Survey Name:	
SLCAS036		Architectural Survey of The Ville	
3. County:		4. Address:	
St. Louis [Independent City]		4254 W ST FERDINAND AV	
5. City/State		6. UTM:	
St. Louis, MO		7. Township/Range/Section: Not Applicable	
8. Historic Name (if known):		9. Present Name (if known):	
10. Ownership:		11. Present Use:	
Private		Domestic	
Sub-use: Single Dwelling		Sub-use: Single Dwelling	

ARCHITECTURAL INFORMATION

12. Category of Property:		19. Chimney placement:		26. Outbuildings (list, describe in Box 26 cont'd):	
Building		Side, Left		1 Shed (Contributing)	
13. Architectural style/vernacular type (a)/(b):		20. Structural system:			
(a)	Italianate	Load-bearing Brick			
(b)	One-story with raised basement				
14. Plan Shape:		21. Ext. wall cladding:			
Rectangular		Stone			
15. Number of Stories:		22. Foundation Material:			
1		Stone			
16. No. of bays (1st floor)		23. Basement type:		27. Changes:	
3		Full		<input checked="" type="checkbox"/> Addition(s) Date(s):	
17. Roof Type:		24. Front Porch Type:		<input checked="" type="checkbox"/> Altered Date(s):	
Flat		Deck		<input checked="" type="checkbox"/> Moved Date(s):	
18. Roof Material:		25. Acreage (rural):		<input checked="" type="checkbox"/> Other Date(s):	
		Visible from public road? <input type="checkbox"/>		Endangered by:	
28. Further description of building features and associated resources on continuation page.					

HISTORICAL DATA

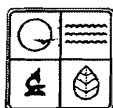
29. Construction date 1885	32. Architect:	35. Previously surveyed? <input type="checkbox"/>
30. Significant date/period:	33. Builder:	Survey Name: St. Louis African-American History Sites
31. Area(s) of significance 0 0	34. Original or significant owner: Smitt or Smith, Emma (orig. owner)	36. On National Register? <input checked="" type="checkbox"/> individual. <input type="checkbox"/> district
		37. National Register eligible? Contributing
38. History and significance on continuation page. <input type="checkbox"/>		
39. Sources of information on continuation page. <input type="checkbox"/>		

OTHER

40. Current Owner/address:			41. Form prepared by (name and organization):			42. Survey date:		
WALLACE, VERNA D			Lynn Josse, Michael Allen, CRO			1/15/2010		
4254 W ST FERDINAND AVE						43. Date of revisions:		
ST LOUIS	MO	63113						

FOR SHPO USE:

A dark, horizontal strip, likely a film edge or a scan artifact, featuring several small, white, square markers or artifacts. The markers are arranged in a sparse, irregular pattern along the length of the strip.



Architectural/Historic Inventory Form

Location Map (include north arrow):

Site Map/plan (include north arrow):

ADDITIONAL INFORMATION:

26. (cont.) Description of environment and outbuildings

There is a one-story gabled frame shed clad in wooden siding.

28. (cont.) Further description of important architectural features:

Raised basement with entrances, full window openings at basement and first floor levels. Entrances in right bay. Wooden steps and deck to first floor. Stone cladding on front elevation, brick sides. First floor openings have carved patternwork on flat earmolds; window openings have bracketed stone sills. Entrance has wooden casement at front and wooden door in inset opening. Bracketed wooden cornice with decorated fascia wraps the corners.

38.(cont.) History::

1920 census:

1927 Red-Blue Book: Evans Willie Mrs. A: Dooley Leonidas

1930 census:

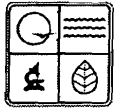
38. (cont.) Significance

39. Sources of information:

Sanborn maps, building permits, St. Louis Daily Record, US census, Metropolitan Negro Directory (1943), Gould's Red-Blue book (1927), Negro Business and Trade Directory (1934)



GATEWAY TO
GARDENING
ASSOCIATION
THE GARDEN



Architectural/Historic Inventory Form

Location Map (include north arrow):

Site Map/plan (include north arrow):

ADDITIONAL INFORMATION:

26. (cont.) Description of environment and outbuildings

28. (cont.) Further description of important architectural features:

Raised basement with full window openings and entrances at basement and first floors. All openings boarded. Stone sills with consoles at first floor windows. Carved patternwork in flat earmolds over first floor openings. Cornice missing.

38.(cont.) History::

1920 census:

1927 Red-Blue Book: Williams David (Scottie) A: Blanchard Bessie Mrs.

1930 census:


38. (cont.) Significance

39. Sources of information:

Sanborn maps, building permits, St. Louis Daily Record, US census, Metropolitan Negro Directory (1943), Gould's Red-Blue book (1927), Negro Business and Trade Directory (1934)




4260




Architectural/Historic Inventory Form

Location Map (include north arrow):



Site Map/plan (include north arrow):



ADDITIONAL INFORMATION:

26. (cont.) Description of environment and outbuildings

--

28. (cont.) Further description of important architectural features:

Stone steps to Roman arch entrance. Entrance sides and ceiling clad in beadboard; wooden door in casement. Window opening has segmental arch, stone sill and wooden one-over-one window. Stepped parapet clad in clay coping tile. Painted.

38.(cont.) History::

1920 census: Delaney, Henry and Alma, owners, Mu, he is a mail clerk for RR

1927 Red-Blue Book: Thomas Simon H. (Willie)

1930 census:

38. (cont.) Significance

--

39. Sources of information:

Sanborn maps, building permits, St. Louis Daily Record, US census, Metropolitan Negro Directory (1943), Gould's Red-Blue book (1927), Negro Business and Trade Directory (1934)



4260

262

Architectural/Historic Inventory Form

1. Survey No		2. Survey Name	
SLCAS036	344	Architectural Survey of The Ville	
3. County:		4. Address:	
St. Louis [Independent City]		4262 W ST FERDINAND AV	
E. City/State:	Vicinity:	6. UTM:	7. Township/Range/Section: Not Applicable
St. Louis, MO	<input checked="" type="checkbox"/>		T: R: S:
8. Historic Name (if known):		9. Present Name (if known):	
10. Ownership:	11. Historic Use (if known):	11. Present Use:	
Private	Domestic	Domestic	
	Sub-use: Single Dwelling	Sub-use: Single Dwelling	

ARCHITECTURAL INFORMATION

12. Category of Property:		19. Chimney placement:		26. Outbuildings (list, describe in Box 26 cont'd):	
Building		Side, Right			
13. Architectural style/vernacular type (a)/(b):		20. Structural system:			
(a)	Italianate	Load-bearing Brick			
(b)	Single dw. one-story narrow front				
14. Plan Shape:		21. Ext. wall cladding:			
Rectangular		Brick			
15. Number of Stories:		22. Foundation Material:			
1		Stone			
16. No. of bays (1st floor)		23. Basement type:		27. Changes:	
2		Full		<input checked="" type="checkbox"/> Addition(s) Date(s):	
17. Roof Type:		24. Front Porch Type:		<input checked="" type="checkbox"/> Altered Date(s):	
Flat		Side: Stoop and Hood		<input checked="" type="checkbox"/> Moved Date(s):	
18. Roof Material:		25. Acreage (rural):		<input checked="" type="checkbox"/> Other Date(s):	
		Visible from public road? <input checked="" type="checkbox"/>		Endangered by:	
28. Further description of building features and associated resources on continuation page. <input checked="" type="checkbox"/>					


HISTORICAL DATA

29. Construction date	32. Architect:	35. Previously surveyed? <input type="checkbox"/>
1885		Survey Name:
30. Significant date/period:	33. Builder:	St. Louis African-American History Sites
		36. On National Register? <input type="checkbox"/> individual.
31. Area(s) of significance:	34. Original or significant owner:	Nomination: <input type="checkbox"/> district
0	Downs, Mary (orig. owner)	
0		37. National Register eligible?
		Contributing
38. History and significance on continuation page. <input type="checkbox"/>		
39. Sources of information on continuation page. <input type="checkbox"/>		

OTHER

40. Current Owner/address:			41. Form prepared by (name and organization):			42. Survey date:		
WELLS, GEORGE			Lynn Josse, Michael Allen, CRO			1/15/2010		
2742 GOODFELLOW BLVD						43. Date of revisions:		
ST LOUIS		MO	63112					

FOR SHPO USE:



Architectural/Historic Inventory Form

Location Map (include north arrow):

Site Map/plan (include north arrow):

ADDITIONAL INFORMATION:

26. (cont.) Description of environment and outbuildings

28. (cont.) Further description of important architectural features:

Painted brick front elevation with rusticated stone foundation. Bracketed wooden cornice above two centered window bays. The openings on the first floor have segmental arches and iron sills with under-sized replacement windows. The basement openings have jack arches and replacement windows. The entrance is at the side on the east elevation between full-sized two window openings.

38.(cont.) History::


permit found, #5233
1920 census:Martha Iria and family, Mu renters, and 2 B lodgers; Martha and her sister Mary B Young are public school teachers.
1927 Red-Blue Book: Cox Ernest J. (Jessie)
1930 census:

38. (cont.) Significance

39. Sources of information:

Sanborn maps, building permits, St. Louis Daily Record, US census, Metropolitan Negro Directory (1943), Gould's Red-Blue book (1927), Negro Business and Trade Directory (1934)





Architectural/Historic Inventory Form

Location Map (include north arrow):

Site Map/plan (include north arrow):

ADDITIONAL INFORMATION:

26. (cont.) Description of environment and outbuildings

28. (cont.) Further description of important architectural features:

Painted front elevation. Sides red brick, with broken parapet sections that rise toward front perhaps as part of a removed false mansard. Wooden brackets support cornice that has been altered with plywood cladding. Stone front elevation, high basement, full openings on each level. Openings have flat carved earmolds that rise to form keystones. Bracketed stone sills on window openings. Recessed entrance has original wooden casement. All openings boarded. Concrete steps and porch with metal railing.

38.(cont.) History::


1920 census: Bolar, Geo family, Mu, renters and Mu boarder; household 2 is Annie Macklin, also Mu renter
1927 Red-Blue Book: Brooks Wm (Zaidle), 4270Wa: Bolar Geo W (Mary)
1930 census:

38. (cont.) Significance

39. Sources of information:


Sanborn maps, building permits, St. Louis Daily Record, US census, Metropolitan Negro Directory (1943), Gould's Red-Blue book (1927), Negro Business and Trade Directory (1934)






Architectural/Historic Inventory Form

Location Map (include north arrow):



Site Map/plan (include north arrow):



ADDITIONAL INFORMATION:

26. (cont.) Description of environment and outbuildings

--

28. (cont.) Further description of important architectural features:

High basement. Entrance bay recessed at left. Concrete steps and stoop with metal awning over entrance. Window bays clad in stone with carved, shaped lintels. Stone walls with brackets. Parapet relayed in brown brick with bakery brick accents and stone coping. Replacement windows and door.

38.(cont.) History::

1920 census:

1927 Red-Blue Book: Oswald Jas (Emma)

1930 census: 7/21/61 permit to wreck and rebuild cornice

38. (cont.) Significance

--

39. Sources of information:

Sanborn maps, building permits, St. Louis Daily Record, US census, Metropolitan Negro Directory (1943), Gould's Red-Blue book (1927), Negro Business and Trade Directory (1934)



Architectural/Historic Inventory Form

1. Survey No		2. Survey Name:	
SLCAS036	347	Architectural Survey of The Ville	
3. County:		4. Address:	
St. Louis [Independent City]		4276 W ST FERDINAND AV	
E. City/State	Vicinity:	6. UTM:	7. Township/Range/Section: Not Applicable
St. Louis, MO	<input checked="" type="checkbox"/>	1	T: R: S:
8. Historic Name (if known):		9. Present Name (if known):	
10. Ownership:		11. Present Use:	
Private	Domestic	Domestic	
Sub-use:	Single Dwelling	Sub-use:	Single Dwelling

ARCHITECTURAL INFORMATION

12. Category of Property:		19. Chimney placement:		26. Outbuildings (list, describe in Box 26 cont'd):	
Building		Side, Right		1 Garage (Non-Contributing)	
13. Architectural style/vernacular type (a)/(b):		20. Structural system:			
(a)	Italianate	Load-bearing Brick			
(b)	One-story with raised basement				
14. Plan Shape		21. Ext. wall cladding:			
Rectangular		Stone			
15. Number of Stories:		22. Foundation Material:			
1		Stone			
16. No. of bays (1st floor)		23. Basement type:		27. Changes:	
3		Full		<input checked="" type="checkbox"/> Addition(s) Date(s):	
17. Roof Type:		24. Front Porch Type:		<input checked="" type="checkbox"/> Altered Date(s):	
Flat		Open Porch		<input checked="" type="checkbox"/> Moved Date(s):	
18. Roof Material		25. Acreage (rural):		<input checked="" type="checkbox"/> Other Date(s):	
		Visible from public road? <input type="checkbox"/>		Endangered by:	
28. Further description of building features and associated resources on continuation page. <input type="checkbox"/>					


HISTORICAL DATA

29. Construction date: 1887	32. Architect:	35. Previously surveyed? <input type="checkbox"/>
30. Significant date/period:	33. Builder:	Survey Name: St. Louis African-American History Sites
31. Area(s) of significance: 0 0	34. Original or significant owner: Lauenberg, Nis (orig. owner)	36. On National Register? <input type="checkbox"/> individual Nomination: <input type="checkbox"/> district
		37. National Register eligible? Contributing
38. History and significance on continuation page. <input type="checkbox"/>		
39. Sources of information on continuation page. <input type="checkbox"/>		

OTHER

40. Current Owner/address:			41. Form prepared by (name and organization):	42. Survey date:
ANDERSON, ETHELYN ETAL			Lynn Josse, Michael Allen, CRO	1/15/2010
4272W ST FERDINAND				43. Date of revisions:
ST LOUIS	MO	63113		

FOR SHPO USE:



Architectural/Historic Inventory Form

Location Map (include north arrow):

Site Map/plan (include north arrow):

ADDITIONAL INFORMATION:

26. (cont.) Description of environment and outbuildings

There is a one-story flat-roofed concrete masonry unit garage.

28. (cont.) Further description of important architectural features:

Painted stone front elevation, red brick sides. High basement, with window openings and entrances at each level. Wooden steps to wooden porch that has gabled roof and decorated pediment in gable end. Entrance recessed, with wooden casement and door. Openings have ornamental stone lintels and first floor window openings have bracketed stone sills. Bracketed wooden cornice with decorative fascia; top of cornice partly wrapped in metal. Concrete piers support small frame addition with low hipped roof on east elevation.

38. (cont.) History::

1920 census: Sargent family, B and Mu, and boarder Mu, laborer/ chauffeur/cook (could be 4278?)

1927 Red-Blue Book: Eaton Wm

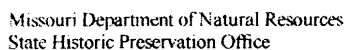
1930 census:

38. (cont.) Significance

39. Sources of information:

Sanborn maps, building permits, St. Louis Daily Record, US census, Metropolitan Negro Directory (1943), Gould's Red-Blue book (1927), Negro Business and Trade Directory (1934)



**Architectural/Historic Inventory Form**

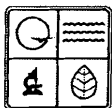
ARCHITECTURAL INFORMATION

HISTORICAL DATA

OTHER

FOR SHPO USE:

A dark, horizontal strip, likely a film edge or a scan artifact, featuring several small, white, square markers or artifacts. The markers are arranged in a sparse pattern along the length of the strip.



Architectural/Historic Inventory Form

Location Map (include north arrow):

Site Map/plan (include north arrow):

ADDITIONAL INFORMATION:

26. (cont.) Description of environment and outbuildings

28. (cont.) Further description of important architectural features:

Building completely collapsed other than the façade and front ten feet or so of side walls. Front elevation has rusticated limestone foundation under red brick wall. Recessed entrance (still boarded) with stone steps at left. First floor window openings (boarded) with some brick infill; second floor openings (missing casements and sash) have stone sills with consoles and soldier course headers on segmental arches. Parapet rebuilt with different red brick and buff brick band courses; terra cotta coping.

38. (cont.) History::

Permit# G7341 issued 3-1-1911 to alter brick tenement. Owner: L.D. Putney 1884 owner John Waters.
1927 Red-Blue Book:
1930 census:

38. (cont.) Significance

39. Sources of information:

Sanborn maps, building permits, St. Louis Daily Record, US census, Metropolitan Negro Directory (1943), Gould's Red-Blue book (1927), Negro Business and Trade Directory (1934)



Architectural/Historic Inventory Form

1. Survey No.		2. Survey Name:	
SLCAS036		Architectural Survey of The Ville	
3. County:		4. Address:	
St. Louis [Independent City]		1712 WHITTIER ST	
E. City/State:		6. UTM:	
St. Louis, MO		7. Township/Range/Section: Not Applicable	
8. Historic Name (if known):		9. Present Name (if known):	
10. Ownership:		11. Present Use:	
Private		Vacant/Not in Use	
11. Historic Use (if known):		Sub-use:	
Domestic		Multiple Dwelling	

ARCHITECTURAL INFORMATION

12. Category of Property:	19. Chimney placement:	26. Outbuildings (list, describe in Box 26 cont'd):	
Building	Side, Left	1 Garage (Non-Contributing)	
13. Architectural style/vernacular type (a)/(b):	20. Structural system:		
(a) Lt 19th/Ea 20th c Amer. Mvmnts	Load-bearing Brick		
(b) Foursquare			
14. Plan Shape:	21. Ext. wall cladding:		
Rectangular	Brick		
15. Number of Stories:	22. Foundation Material:		
2½	Stone		
16. No. of bays (1st floor)	23. Basement type:	27. Changes:	
2	Full	<input checked="" type="checkbox"/> Addition(s) Date(s): <input checked="" type="checkbox"/> Altered Date(s): <input checked="" type="checkbox"/> Moved Date(s): <input checked="" type="checkbox"/> Other Date(s):	
17. Roof Type:	24. Front Porch Type:		
Medium Hip	Open porch		
18. Roof Material:	25. Acreage (rural):		
Asphalt	Visible from public road? <input checked="" type="checkbox"/>	Endangered by: neglect	
28. Further description of building features and associated resources on continuation page. <input checked="" type="checkbox"/>			

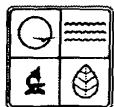
HISTORICAL DATA

29. Construction date	32. Architect:	35. Previously surveyed?
c. 1892		Survey Name:
30. Significant date/period	33. Builder:	St. Louis African-American History Sites
		36. On National Register?
		<input checked="" type="checkbox"/> individual.
31. Area(s) of significance.	34. Original or significant owner:	Nomination:
0		<input checked="" type="checkbox"/> district
0		
		37. National Register eligible?
		Contributing
38. History and significance on continuation page.	<input checked="" type="checkbox"/>	
39. Sources of information on continuation page.	<input checked="" type="checkbox"/>	

OTHER

40. Current Owner/address:			41. Form prepared by (name and organization):	42. Survey date:
MACKLIN, ERNESTINE L			Lynn Josse, Michael Allen, CRO	3/15/2010
1712 N WHITTIER				43. Date of revisions:
ST LOUIS	MO	63113		

FOR SHPO USE:




Architectural/Historic Inventory Form

Location Map (include north arrow):



Site Map/plan (include north arrow):



ADDITIONAL INFORMATION:

26. (cont.) Description of environment and outbuildings

There is a one-story gabled frame garage clad in asphalt roll siding.

28. (cont.) Further description of important architectural features:

Rusticated limestone foundation with smooth top course; red brick walls. Wooden steps and porch with columns supporting flat roof. Entrance has two wooden doors and transom windows in casement. Window openings have stone sills and segmental arches with soldier headers. Windows in left bay are triple windows; wooden one-over-one windows remain in first floor opening while second floor opening is missing sash. Other opening missing sash. Metal gutter pan under roof, which is clad in asphalt shingles and has hipped dormer with openings containing wooden one-over-one windows.

38. (cont.) History::

Permit#G5124 issued 7-16-1932 to alter brick tenement \$150.00; Owner: Cecelia Abramaky
1927 Red-Blue Book:
1930 census:

38. (cont.) Significance

39. Sources of information:

Sanborn maps, building permits, St. Louis Daily Record, US census, Metropolitan Negro Directory (1943), Gould's Red-Blue book (1927), Negro Business and Trade Directory (1934)



Architectural/Historic Inventory Form

1. Survey No		2. Survey Name:	
SLCAS036		Architectural Survey of The Ville	
3. County:		4. Address:	
St. Louis [Independent City]		1718 WHITTIER ST	
E. City/State:		6. UTM:	
St. Louis, MO		7. Township/Range/Section: Not Applicable	
8. Historic Name (if known):		9. Present Name (if known):	
10. Ownership:		11. Present Use:	
Public		Vacant/Not in Use	
11. Historic Use (if known):		Sub-use:	
Domestic		Multiple Dwelling	

ARCHITECTURAL INFORMATION

12. Category of Property:		19. Chimney placement:	26. Outbuildings (list, describe in Box 26 cont'd):	
Building		Side, Left		
13. Architectural style/vernacular type (a)/(b):		20. Structural system:		
(a)	Lt 19th/Ea 20th c Amer. Mvmnts	Load-bearing Brick		
(b)	2-Family Flat			
14. Plan Shape:		21. Ext. wall cladding:		
Rectangular		Brick		
15. Number of Stories:		22. Foundation Material:		
2		Stone		
16. No. of bays (1st floor)		23. Basement type:	27. Changes:	
2		Full	<input checked="" type="checkbox"/> Addition(s)	Date(s)
17. Roof Type:		24. Front Porch Type:	<input checked="" type="checkbox"/> Altered	Date(s)
Flat		stoop and hood	<input checked="" type="checkbox"/> Moved	Date(s)
18. Roof Material:		25. Acreage (rural):	<input checked="" type="checkbox"/> Other	Date(s)
		Visible from public road? <input type="checkbox"/>	Endangered by: Collapse	
28. Further description of building features and associated resources on continuation page. <input type="checkbox"/>				


HISTORICAL DATA

29. Construction date: c. 1892	32. Architect:	35. Previously surveyed? <input checked="" type="checkbox"/>
30. Significant date/period:	33. Builder:	Survey Name: St. Louis African-American History Sites
31. Area(s) of significance: 0 0	34. Original or significant owner:	36. On National Register? <input checked="" type="checkbox"/> individual Nomination: <input checked="" type="checkbox"/> district
38. History and significance on continuation page. <input checked="" type="checkbox"/>		37. National Register eligible? Non-Contributing
39. Sources of information on continuation page. <input checked="" type="checkbox"/>		

OTHER

40. Current Owner/address:	41. Form prepared by (name and organization):	42. Survey date:
LRA	Lynn Josse, Michael Allen, CRO	3/15/2010
1015 LOCUST ST SUITE 1200		43. Date of revisions:
ST LOUIS MO 63101		

FOR SHPO USE:



Architectural/Historic Inventory Form

Location Map (include north arrow):

Site Map/plan (include north arrow):

ADDITIONAL INFORMATION:

26. (cont.) Description of environment and outbuildings

28. (cont.) Further description of important architectural features:

East and south walls missing. Ochre brick water table and red brick body. Wooden porch with shed-roof hood. Entrance boarded. Window openings have stone sills and polychromatic brick headers (vertical on first floor and soldier course on the second). Ochre brick courses run on each floor at header level. Basement and first floor window openings boarded. Second floor openings have wooden two-over-two window at left and one-over-one window at right. Ornamental brick course under architrave at top.

38. (cont.) History::

1920 census:

1927 Red-Blue Book:

1930 census:

1943 Negro Directory: Virginia Emory, Lincoln School

38. (cont.) Significance

39. Sources of information:

Sanborn maps, building permits, St. Louis Daily Record, US census, Metropolitan Negro Directory (1943), Gould's Red-Blue book (1927), Negro Business and Trade Directory (1934)



Architectural/Historic Inventory Form

1. Survey No		2. Survey Name:	
SLCAS036		Architectural Survey of The Ville	
3. County:		4. Address:	
St. Louis [Independent City]		1720 WHITTIER ST	
E. City/State:		6. UTM:	
St. Louis, MO		7. Township/Range/Section: Not Applicable	
8. Historic Name (if known):		9. Present Name (if known):	
10. Ownership:		11. Present Use:	
Public		Vacant/Not in Use	
11. Historic Use (if known):		Sub-use:	
Domestic		Multiple Dwelling	

ARCHITECTURAL INFORMATION

12. Category of Property:		19. Chimney placement:		26. Outbuildings (list, describe in Box 26 cont'd):	
Building		Side, Left			
13. Architectural style/vernacular type (a)/(b):		20. Structural system:			
(a)	Lt 19th/Ea 20th c Amer. Mvmnts	Load-bearing Brick			
(b)	2-Family Flat				
14. Plan Shape:		21. Ext. wall cladding:			
Rectangular		Brick			
15. Number of Stories:		22. Foundation Material:			
2		Stone			
16. No. of bays (1st floor)		23. Basement type:		27. Changes:	
2		Full		<input checked="" type="checkbox"/> Addition(s) Date(s):	
17. Roof Type:		24. Front Porch Type:		<input checked="" type="checkbox"/> Altered Date(s):	
Flat		Stoop		<input checked="" type="checkbox"/> Moved Date(s):	
18. Roof Material:		25. Acreage (rural):		<input checked="" type="checkbox"/> Other Date(s):	
		Visible from public road? <input type="checkbox"/>		Endangered by: neglect	
28. Further description of building features and associated resources on continuation page. <input type="checkbox"/>					

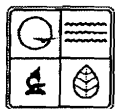
HISTORICAL DATA

29. Construction date	32. Architect:	35. Previously surveyed?
c. 1892		<input type="checkbox"/> Yes <input checked="" type="checkbox"/> No
30. Significant date/period	33. Builder:	Survey Name:
		St. Louis African-American History Sites
31. Area(s) of significance	34. Original or significant owner:	36. On National Register?
0		<input checked="" type="checkbox"/> individual <input type="checkbox"/> district
0		Nomination:
		<input checked="" type="checkbox"/> district <input type="checkbox"/> individual
		37. National Register eligible?
		Contributing
38. History and significance on continuation page.	<input checked="" type="checkbox"/> Yes <input type="checkbox"/> No	
39. Sources of information on continuation page.	<input checked="" type="checkbox"/> Yes <input type="checkbox"/> No	

OTHER

40. Current Owner/address:	41. Form prepared by (name and organization):	42. Survey date:
LRA	Lynn Josse, Michael Allen, CRO	3/15/2010
1015 LOCUST ST SUITE 1200		43. Date of revisions:
ST LOUIS MO 63101		

FOR SHPO USE:



Architectural/Historic Inventory Form

Location Map (include north arrow):

Site Map/plan (include north arrow):

ADDITIONAL INFORMATION:

26. (cont.) Description of environment and outbuildings

28. (cont.) Further description of important architectural features:

Ochre brick water table on red brick wall. Wooden stoop in shambles. Entrance with jack arch is boarded but wooden transom window evident under board. Doubled ochre courses run at sill levels. Openings have limestone sills. Basement opening (boarded) has segmental arch header with soldier course of alternating red and ochre bricks. First floor opening (boarded) rebuilt with jack arch with rowlock header. Second floor openings have segmental arches with soldier course headers of alternating brick colors. Left opening has damaged wooden two-over-two window inside; right opening is missing its sash. A band course of polychromatic patternwork is at the base of an architrave at top of elevation.

38. (cont.) History:

Permit# D5082 issued 6-7-1926 to alter Brick tenement. \$90. Owner: WW Johnson
1927 Red-Blue Book:
1930 census:

38. (cont.) Significance

39. Sources of information:

Sanborn maps, building permits, St. Louis Daily Record, US census, Metropolitan Negro Directory (1943), Gould's Red-Blue book (1927), Negro Business and Trade Directory (1934)








Architectural/Historic Inventory Form

1. Survey No. SLCAS036		2. Survey Name: Architectural Survey of The Ville	
3. County: St. Louis [Independent City]		4. Address: 1722 WHITTIER ST	
5. City/State: St. Louis, MO		6. UTM: 1	
7. Township/Range/Section: T: R: S:		Not Applicable	
8. Historic Name (if known):		9. Present Name (if known):	
10. Ownership: Public		11. Historic Use (if known): Domestic	
Sub-use: Multiple Dwelling		11. Present Use: Vacant/Not in Use	
Sub-use:		Sub-use:	

ARCHITECTURAL INFORMATION

12. Category of Property:		19. Chimney placement:		26. Outbuildings (list, describe in Box 26 cont'd):			
Building		Side, Left		1 Garage (Contributing)			
13. Architectural style/vernacular type (a)/(b):		20. Structural system:					
(a)	Lt 19th/Ea 20th c Amer. Mvmnts	Load-bearing Brick					
(b)	2-Family Flat						
14. Plan Shape:		21. Ext. wall cladding:					
Rectangular		Brick					
15. Number of Stories:		22. Foundation Material:					
2½		Stone					
16. No. of bays (1st floor)		23. Basement type:		27. Changes:			
2		Full		<input checked="" type="checkbox"/> Addition(s)		Date(s)	
17. Roof Type:		24. Front Porch Type:		<input checked="" type="checkbox"/> Altered		Date(s)	
Gable Hip or Gablet		Open Porch		<input checked="" type="checkbox"/> Moved		Date(s)	
18. Roof Material:		25. Acreage (rural):		<input checked="" type="checkbox"/> Other		Date(s)	
Asphalt		Visible from public road? <input type="checkbox"/>		Endangered by:			
28. Further description of building features and associated resources on continuation page. <input type="checkbox"/>							


HISTORICAL DATA

29. Construction date	32. Architect:	35. Previously surveyed? 
c. 1892		Survey Name:
30. Significant date/period	33. Builder:	St. Louis African-American History Sites
		36. On National Register?  individual
31. Area(s) of significance:	34. Original or significant owner:	Nomination:  district
0		
0		37. National Register eligible?
		Contributing
38. History and significance on continuation page. 		
39. Sources of information on continuation page. 		

OTHER


40. Current Owner/address:	41. Form prepared by (name and organization):	42. Survey date:
LRA	Lynn Josse, Michael Allen, CRO	3/15/2010
1015 LOCUST ST SUITE 1200		43. Date of revisions:
ST LOUIS MO 63101		

FOR SHPO USE:




Architectural/Historic Inventory Form

Location Map (include north arrow):



Site Map/plan (include north arrow):



ADDITIONAL INFORMATION:

26. (cont.) Description of environment and outbuildings

There is a one-story, gabled frame garage clad in weatherboard.

28. (cont.) Further description of important architectural features:

Ochre brick water table on red brick wall. Ochre brick is also used for courses at header level and alternating with red brick in the solid course headers over the window openings' segmental arches. Window openings have limestone sills. Wooden shed-roof porch deteriorated. Double entrance boarded. Basement and first floor window openings boarded. Second floor openings have paired one-over-one window at left and one-over-one window at right (glass missing). Gable end above has opening containing paired wooden one-over-one windows.

38. (cont.) History::

Permit#J2873 issued 10-7-1939 to alter Rooming house \$1,000. Owner is G.A. Barnes

Pemit#J903 issued 2-14-1939 to alter brick tenement, \$437.00. Owner: Geo Barnes ; 1960 permit to rebuild front porch to owner Geo. R. Barnes and wife, \$800 1920 census

1927 Red-Blue Book:


1930 census:

38. (cont.) Significance

39. Sources of information:

Sanborn maps, building permits, St. Louis Daily Record, US census, Metropolitan Negro Directory (1943), Gould's Red-Blue book (1927), Negro Business and Trade Directory (1934)





Architectural/Historic Inventory Form

Location Map (include north arrow):

Site Map/plan (include north arrow):

ADDITIONAL INFORMATION:

26. (cont.) Description of environment and outbuildings

28. (cont.) Further description of important architectural features:

Shed roof on wooden porch has lost its posts or piers. Front wall parged and painted. Entrance boarded, right. Window opening boarded with stone sill and consoles remaining.

38.(cont.) History::

1886 owner: James Chadwick

1920 census:

1927 Red-Blue Book:

1930 census:

38. (cont.) Significance

39. Sources of information:

Sanborn maps, building permits, St. Louis Daily Record, US census, Metropolitan Negro Directory (1943), Gould's Red-Blue book (1927), Negro Business and Trade Directory (1934)



1800

Architectural/Historic Inventory Form

1. Survey No.		2. Survey Name:	
SLCAS036		Architectural Survey of The Ville	
3. County:		4. Address:	
St. Louis [Independent City]		1800 WHITTIER ST	
5. City/State:		6. UTM:	
St. Louis, MO		7. Township/Range/Section: Not Applicable	
8. Historic Name (if known):		9. Present Name (if known):	
10. Ownership:		11. Present Use:	
Private		Vacant/Not in Use	
11. Historic Use (if known):		Sub-use:	
Domestic		Single Dwelling	

ARCHITECTURAL INFORMATION

12. Category of Property:		19. Chimney placement:		26. Outbuildings (list, describe in Box 26 cont'd):	
Building		Side, Right		1 Garage (Non-Contributing)	
13. Architectural style/vernacular type (a)/(b):		20. Structural system:			
(a)	Queen Anne	Load-bearing Brick			
(b)	Shotgun				
14. Plan Shape:		21. Ext. wall cladding:			
L-shape		Brick			
15. Number of Stories:		22. Foundation Material:			
1		Stone			
16. No. of bays (1st floor)		23. Basement type:		27. Changes:	
2		Full		<input checked="" type="checkbox"/> Addition(s) Date(s):	
17. Roof Type:		24. Front Porch Type:		<input checked="" type="checkbox"/> Altered Date(s):	
Medium Gable		stoop		<input checked="" type="checkbox"/> Moved Date(s):	
18. Roof Material:		25. Acreage (rural):		<input checked="" type="checkbox"/> Other Date(s):	
Asphalt		Visible from public road? <input type="checkbox"/>		Endangered by:	
28. Further description of building features and associated resources on continuation page <input type="checkbox"/>					


HISTORICAL DATA

29. Construction date 1890	32. Architect:	35. Previously surveyed? <input checked="" type="checkbox"/>
30. Significant date/period:	33. Builder:	Survey Name: St. Louis African-American History Sites
31. Area(s) of significance: 0 0	34. Original or significant owner:	36. On National Register? <input checked="" type="checkbox"/> individual. Nomination: <input checked="" type="checkbox"/> district
38. History and significance on continuation page. <input checked="" type="checkbox"/>	37. National Register eligible? Contributing	
39. Sources of information on continuation page. <input checked="" type="checkbox"/>		

OTHER


40. Current Owner/address:	41. Form prepared by (name and organization):	42. Survey date:
WESTBROOK, WALTER J & SAVANAH	Lynn Josse, Michael Allen, CRO	3/15/2010
4239 LEXINGTON AVE		43. Date of revisions:
ST LOUIS MO 63115		

FOR SHPO USE:




Architectural/Historic Inventory Form

Location Map (include north arrow):



Site Map/plan (include north arrow):



ADDITIONAL INFORMATION:

26. (cont.) Description of environment and outbuildings

There is a one-story gabled frame garage clad in corrugated metal siding.

28. (cont.) Further description of important architectural features:

Painted front elevation. Porch is partly demolished. Entrance at left with wooden door and casement. Window opening at right with stone sill and segmental arch with soldier course header. Opening has triple window with decorated mullions; center one-over-one window flanked by one-over-one windows with transoms. Gable end has ornamental pressed metal siding with projecting top section featuring a fan pattern around a finial shaft.

38. (cont.) History::

1920 census:

1927 Red-Blue Book:

1930 census: owner per certificate: Mary E. Kelley. 1948 permit to owner Walter Westbrook for 1-sty concrete block addition, \$250

38. (cont.) Significance

39. Sources of information:

Sanborn maps, building permits, St. Louis Daily Record, US census, Metropolitan Negro Directory (1943), Gould's Red-Blue book (1927), Negro Business and Trade Directory (1934)




1888

1800



Architectural/Historic Inventory Form

1. Survey No. SLCAS036		2. Survey Name: Architectural Survey of The Ville	
3. County: St. Louis [Independent City]		4. Address: 1802 WHITTIER ST	
E. City/State: St. Louis, MO		Vicinity: 	6. UTM: 11
8. Historic Name (if known):		7. Township/Range/Section: T: R: S: Not Applicable	
9. Present Name (if known):			
10. Ownership: Private	11. Historic Use (if known): Domestic	11. Present Use: Domestic	
Sub-use: Single Dwelling	Sub-use: Single Dwelling	Sub-use: Single Dwelling	

ARCHITECTURAL INFORMATION

22. Category of Property:		19. Chimney placement:		26. Outbuildings (list, describe in Box 26 cont'd):	
Building		Side, Right			
13. Architectural style/vernacular type (a)/(b):		20. Structural system:			
(a)	Romanesque	Load-bearing Brick			
(b)	One-story with raised basement				
14. Plan Shape:		21. Ext. wall cladding:			
Rectangular		Brick			
15. Number of Stories:		22. Foundation Material:			
1		Stone			
16. No. of bays (1st floor)		23. Basement type:		27. Changes:	
3		Full		<input checked="" type="checkbox"/> Addition(s)	Date(s):
17. Roof Type:		24. Front Porch Type:		<input checked="" type="checkbox"/> Altered	Date(s):
Flat		Stoop		<input checked="" type="checkbox"/> Moved	Date(s):
18. Roof Material:		25. Acreage (rural):		<input checked="" type="checkbox"/> Other	Date(s):
		Visible from public road? <input type="checkbox"/>		Endangered by:	
28. Further description of building features and associated resources on continuation page. <input type="checkbox"/>					

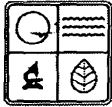
HISTORICAL DATA

29. Construction date	32. Architect:	35. Previously surveyed?
1905	James M. Crotty	<input checked="" type="checkbox"/> Survey Name:
30. Significant date/period:	33. Builder:	St. Louis African-American History Sites
	James M. Crotty	36. On National Register?
		<input checked="" type="checkbox"/> individual.
31. Area(s) of significance:	34. Original or significant owner:	Nomination:
0		<input checked="" type="checkbox"/> district
0		
		37. National Register eligible?
		Contributing
38. History and significance on continuation page.	<input checked="" type="checkbox"/>	
39. Sources of information on continuation page.	<input checked="" type="checkbox"/>	

OTHER

40. Current Owner/address:			41. Form prepared by (name and organization):	42. Survey date:
LANG, OSCAR LEE & VICKIE			Lynn Josse, Michael Allen, CRO	3/15/2010
1802 WHITTIER ST				43. Date of revisions:
ST LOUIS	MO	63113		

FOR SHPO USE:



Architectural/Historic Inventory Form

Location Map (include north arrow):

Site Map/plan (include north arrow):

ADDITIONAL INFORMATION:

26. (cont.) Description of environment and outbuildings

28. (cont.) Further description of important architectural features:

Wooden deck porch with wooden steps. Painted front elevation. High basement with window openings that have stone sills and segmental arches with traced soldier headers. Windows are wooden two-over-two. Recessed entrance has wooden door behind security door. Openings on first floor have Roman arches with traced soldier headers. Limestone sill course. Windows are wooden arch-top one-over-one windows behind smaller storm windows. Raised course runs above first floor. Parapet has center step and end blocks with clay tile coping.

38. (cont.) History::

Permit# #3038 issued 3-15-1905 to construct 1- story brick dwelling, \$ 1,900. Owner: Wm.Quinn, Architect: Jas M. Crotty; rear addition 1963 to owner Jos. Hamilton \$1500 1920 census:
1927 Red-Blue Book:
1930 census:


38. (cont.) Significance

39. Sources of information:

Sanborn maps, building permits, St. Louis Daily Record, US census, Metropolitan Negro Directory (1943), Gould's Red-Blue book (1927), Negro Business and Trade Directory (1934)



Architectural/Historic Inventory Form

1. Survey No SLCAS036		2. Survey Name: Architectural Survey of The Ville	
3. County: St. Louis [Independent City]		4. Address: 1806 WHITTIER ST	
E. City/State: St. Louis, MO		Vicinity: 	6. UTM: 17
8. Historic Name (if known):		7. Township/Range/Section: T: R: S: Not Applicable	
9. Present Name (if known):			
10. Ownership: Private	11. Historic Use (if known): Domestic	11. Present Use: Domestic	
Sub-use: Single Dwelling	Sub-use: Single Dwelling	Sub-use: Single Dwelling	

ARCHITECTURAL INFORMATION

12. Category of Property:		19. Chimney placement:		26. Outbuildings (list, describe in Box 26 cont'd):	
Building		Side, Right			
13. Architectural style/vernacular type (a)/(b):		20. Structural system:			
(a)	Lt 19th/Ea 20th c Amer. Mvmnts	Load-bearing Brick			
(b)	Shotgun				
14. Plan Shape:		21. Ext. wall cladding:			
Rectangular		Brick			
15. Number of Stories:		22. Foundation Material:			
1					
16. No. of bays (1st floor)		23. Basement type:		27. Changes:	
2		Full		<input checked="" type="checkbox"/> Addition(s) Date(s):	
17. Roof Type:		24. Front Porch Type:		<input checked="" type="checkbox"/> Altered Date(s):	
Medium Gable		Stoop		<input checked="" type="checkbox"/> Moved Date(s):	
18. Roof Material:		25. Acreage (rural):		<input checked="" type="checkbox"/> Other Date(s):	
Asphalt		Visible from public road? <input type="checkbox"/>		Endangered by:	
28. Further description of building features and associated resources on continuation page. <input type="checkbox"/>					

HISTORICAL DATA


29. Construction date:	32. Architect:	35. Previously surveyed?
1940	Mitchell, Gilbert	<input checked="" type="checkbox"/> Survey Name:
30. Significant date/period:	33. Builder:	St. Louis African-American History Sites
	Mitchell, Gilbert	36. On National Register?
31. Area(s) of significance:	34. Original or significant owner:	<input checked="" type="checkbox"/> individual.
0		Nomination:
0		<input checked="" type="checkbox"/> district
		37. National Register eligible?
		Contributing
38. History and significance on continuation page.	<input checked="" type="checkbox"/>	
39. Sources of information on continuation page.	<input checked="" type="checkbox"/>	

OTHER

40. Current Owner/address:			41. Form prepared by (name and organization):	42. Survey date:
KIMBALL, ELIZABETH, FLORENCE B & 1806 WHITTIER AVE ST LOUIS MO 63113			Lynn Josse, Michael Allen, CRO	3/15/2010
				43. Date of revisions:

FOR SHPO USE:

A black and white photograph of a dark, textured surface, possibly a book cover or endpaper. Several small, light-colored square markers or labels are arranged in a grid-like pattern. On the left side, there is a vertical column of five squares. To the right of this column, there is a single square. Further to the right, there is a vertical column of two squares. In the center-right area, there are four squares arranged in a 2x2 grid. On the far right, there are two more squares arranged vertically. The overall appearance is that of a dark, possibly leather or cloth-bound book with small, light-colored labels or markers.



Architectural/Historic Inventory Form

Location Map (include north arrow):

Site Map/plan (include north arrow):

ADDITIONAL INFORMATION:

26. (cont.) Description of environment and outbuildings

28. (cont.) Further description of important architectural features:

Buff brick. Buttress at left includes round-arch opening to gangway. Concrete steps to brick stoop. Entrance has replacement door and red brick label course. Window opening has red brick rowlock sill and soldier header as well as paired wooden one-over-one windows. Opening at top of gable end has red rowlock sill and soldier header with wooden louvered vent inside.

38.(cont.) History::

owner: Albert Crawford (1940)



38. (cont.) Significance

39. Sources of information:

Sanborn maps, building permits, St. Louis Daily Record, US census, Metropolitan Negro Directory (1943), Gould's Red-Blue book (1927), Negro Business and Trade Directory (1934)



Architectural/Historic Inventory Form

1. Survey No		2. Survey Name:	
SLCAS036	357	Architectural Survey of The Ville	
3. County:		4. Address:	
St. Louis [Independent City]		1810 WHITTIER ST	
E. City/State:	Vicinity:	6. UTM:	7. Township/Range/Section: Not Applicable
St. Louis, MO			T: R: S:
8. Historic Name (if known):		9. Present Name (if known):	
10. Ownership	11. Historic Use (if known):	11. Present Use:	
Private	Domestic	Domestic	
	Sub-use: Single Dwelling	Sub-use: Single Dwelling	

ARCHITECTURAL INFORMATION

12. Category of Property:		19. Chimney placement:		26. Outbuildings (list, describe in Box 26 cont'd):	
Building		Side, Left		1 Garage (Contributing)	
13. Architectural style/vernacular type (a)/(b):		20. Structural system:			
(a) Lt 19th/Ea 20th c Amer. Mvmnts		Load-bearing Brick			
(b) Single dw: shaped parapet 1-story					
14. Plan Shape:		21. Ext. wall cladding:			
Rectangular		Brick			
15. Number of Stories:		22. Foundation Material:			
1					
16. No. of bays (1st floor)		23. Basement type:		27. Changes:	
3		Full		<input checked="" type="checkbox"/> Addition(s) Date(s):	
17. Roof Type:		24. Front Porch Type:		<input checked="" type="checkbox"/> Altered Date(s):	
Flat		Stoop and Hood		<input checked="" type="checkbox"/> Moved Date(s):	
18. Roof Material:		25. Acreage (rural):		<input checked="" type="checkbox"/> Other Date(s):	
		Visible from public road? <input type="checkbox"/>		Endangered by:	
28. Further description of building features and associated resources on continuation page. <input type="checkbox"/>					


HISTORICAL DATA

29. Construction date: 1925	32. Architect:	35. Previously surveyed? <input checked="" type="checkbox"/>
30. Significant date/period:	33. Builder: R. Reilly	Survey Name: St. Louis African-American History Sites
31. Area(s) of significance 0 0	34. Original or significant owner: Mercede, Bernice (orig. owner)	36. On National Register? <input checked="" type="checkbox"/> individual. Nomination: <input checked="" type="checkbox"/> district
		37. National Register eligible? Contributing
38. History and significance on continuation page. <input checked="" type="checkbox"/>		
39. Sources of information on continuation page. <input checked="" type="checkbox"/>		

OTHER


40. Current Owner/address:			41. Form prepared by (name and organization):			42. Survey date:		
WILLIAMS, STANLEY E			Lynn Josse, Michael Allen, CRO			3/15/2010		
4307 MARYLAND AV APT 2-N						43. Date of revisions:		
ST LOUIS	MO	63108						

FOR SHPO USE:




Architectural/Historic Inventory Form

Location Map (include north arrow):



Site Map/plan (include north arrow):



ADDITIONAL INFORMATION:

26. (cont.) Description of environment and outbuildings

There is a one-story gabled frame garage clad in weatherboard. (Permit#1878 issued 7-23-1925 for 1-story frame shed, \$ 80.00. Owner: Wm. Rockford.)

28. (cont.) Further description of important architectural features:

Concrete stoop with metal railings. Brown tapestry brick. Jack arch openings; window openings have rowlock sills. Entrance contains replacement door and has bracketed open wooden gabled hood overhead. Two windows are one-over-one wooden windows behind storm windows. Parapet has center rise and tall end blocks; white glazed terra cotta coping.

38.(cont.) History::

Permit#C1755 issued 3-16-1925 for two 1 story brick dwellings, \$ 6,000. Owner: Bernice Mercede

1927 Red-Blue Book:

1930 census:

1943 Negro Directory:Abernathy, Myra, nurse

38. (cont.) Significance

39. Sources of information:

Sanborn maps, building permits, St. Louis Daily Record, US census, Metropolitan Negro Directory (1943), Gould's Red-Blue book (1927), Negro Business and Trade Directory (1934)



D

D

1612

Architectural/Historic Inventory Form

1. Survey No.		2. Survey Name:	
SLCAS036		Architectural Survey of The Ville	
3. County:		4. Address:	
St. Louis [Independent City]		1812 WHITTIER ST	
E. City/State:		6. UTM:	
St. Louis, MO		7. Township/Range/Section: Not Applicable	
8. Historic Name (if known):		9. Present Name (if known):	
10. Ownership:		11. Present Use:	
Private		Domestic	
Sub-use: Single Dwelling		Sub-use: Single Dwelling	

ARCHITECTURAL INFORMATION

12. Category of Property:		19. Chimney placement:		26. Outbuildings (list, describe in Box 26 cont'd):	
Building		Side, Left		1 Garage (Non-Contributing)	
13. Architectural style/vernacular type (a)/(b):		20. Structural system:			
(a)	Lt 19th/Ea 20th c Amer. Mvmnts	Load-bearing Brick			
(b)	Single dw: shaped parapet 1-story				
14. Plan Shape:		21. Ext. wall cladding:			
Rectangular		Brick			
15. Number of Stories:		22. Foundation Material:			
1		Concrete			
16. No. of bays (1st floor)		23. Basement type:		27. Changes:	
3		Full		<input checked="" type="checkbox"/> Addition(s) Date(s):	
17. Roof Type:		24. Front Porch Type:		<input checked="" type="checkbox"/> Altered Date(s):	
Flat		Stoop		<input checked="" type="checkbox"/> Moved Date(s):	
18. Roof Material:		25. Acreage (rural):		<input checked="" type="checkbox"/> Other Date(s):	
		Visible from public road? <input type="checkbox"/>		Endangered by:	
28. Further description of building features and associated resources on continuation page. <input type="checkbox"/>					


HISTORICAL DATA

29. Construction date: 1925	32. Architect:	35. Previously surveyed? <input type="checkbox"/>
30. Significant date/period:	33. Builder: R. Reilly	Survey Name: St. Louis African-American History Sites
31. Area(s) of significance 0 0	34. Original or significant owner:	36. On National Register? <input checked="" type="checkbox"/> individual. Nomination: <input checked="" type="checkbox"/> district
		37. National Register eligible? Contributing
38. History and significance on continuation page. <input type="checkbox"/>		
39. Sources of information on continuation page. <input type="checkbox"/>		

OTHER

40. Current Owner/address:			41. Form prepared by (name and organization):	42. Survey date:
DAVIS, LILLIE M			Lynn Josse, Michael Allen, CRO	3/15/2010
1812 N WHITTIER				43. Date of revisions:
ST LOUIS	MO	63113		

FOR SHPO USE:



Architectural/Historic Inventory Form

Location Map (include north arrow):

Site Map/plan (include north arrow):

ADDITIONAL INFORMATION:

26. (cont.) Description of environment and outbuildings

There is a one-story gabled concrete masonry unit garage.

28. (cont.) Further description of important architectural features:

Concrete stoop with metal rails and parged painted foundation. Red-brown tapestry brick. Jack arch-openings; window openings have rowlock sills. Metal awnings over entrances. Windows are one-over-one wooden windows behind storm windows. Door in entrance is replacement behind security storm door. Soldier course across parapet, which has center step and tall end blocks as well as white glazed terra cotta coping.

38. (cont.) History::

1920 census:

1927 Red-Blue Book:

1930 census:

1-sty br add, 1946, owner H. M. DeLoch, \$1200

38. (cont.) Significance

39. Sources of information:

Sanborn maps, building permits, St. Louis Daily Record, US census, Metropolitan Negro Directory (1943), Gould's Red-Blue book (1927), Negro Business and Trade Directory (1934)



Architectural/Historic Inventory Form

1. Survey No.		2. Survey Name:	
SLCAS036		Architectural Survey of The Ville	
3. County:		4. Address:	
St. Louis [Independent City]		1814 WHITTIER ST	
E. City/State		Vicinity:	
St. Louis, MO		6. UTM:	
		7. Township/Range/Section:	
		T: R: S:	
8. Historic Name (if known):		9. Present Name (if known):	
10. Ownership:		11. Historic Use (if known):	
Private		Domestic	
Sub-use:		Sub-use:	
Single Dwelling		Single Dwelling	

ARCHITECTURAL INFORMATION

12. Category of Property:		19. Chimney placement:		26. Outbuildings (list, describe in Box 26 cont'd):	
Building		Side, Right			
13. Architectural style/vernacular type (a)/(b):		20. Structural system:			
(a)	Late 19th & 20th c. Revivals	Load-bearing Brick			
(b)	Single dw. one-story narrow front				
14. Plan Shape:		21. Ext. wall cladding:			
L-shape		Brick			
15. Number of Stories:		22. Foundation Material:			
1		Stone			
16. No. of bays (1st floor)		23. Basement type:		27. Changes:	
1		Full		<input checked="" type="checkbox"/> Addition(s) Date(s): <input checked="" type="checkbox"/> Altered Date(s): <input checked="" type="checkbox"/> Moved Date(s): <input checked="" type="checkbox"/> Other Date(s):	
17. Roof Type:		24. Front Porch Type:			
Flat		Open Porch			
18. Roof Material:		25. Acreage (rural):			
		Visible from public road? <input checked="" type="checkbox"/>		Endangered by:	
28. Further description of building features and associated resources on continuation page. <input checked="" type="checkbox"/>					


HISTORICAL DATA

29. Construction date: c. 1890	32. Architect:	35. Previously surveyed? <input checked="" type="checkbox"/>
30. Significant date/period:	33. Builder:	Survey Name: St. Louis African-American History Sites
31. Area(s) of significance 0 0	34. Original or significant owner:	36. On National Register? <input checked="" type="checkbox"/> individual. Nomination: <input checked="" type="checkbox"/> district
		37. National Register eligible? Contributing
38. History and significance on continuation page <input checked="" type="checkbox"/>		
39. Sources of information on continuation page. <input checked="" type="checkbox"/>		

OTHER

40. Current Owner/address:			41. Form prepared by (name and organization):	42. Survey date:
DAVIS, WALTER			Lynn Josse, Michael Allen, CRO	3/15/2010
1814 WHITTIER ST				43. Date of revisions:
ST LOUIS	MO	63113		

FOR SHPO USE:



Architectural/Historic Inventory Form

Location Map (include north arrow):

Site Map/plan (include north arrow):

ADDITIONAL INFORMATION:

26. (cont.) Description of environment and outbuildings

28. (cont.) Further description of important architectural features:

Painted brick. Painted stone sill course. Basement opening has vertical header and tracing course on segmental arch; wooden casement and metal window inside. Concrete steps and stop at left with metal rail and wooden column supporting flat roof. Recessed entrance bay; entrance has wooden door and transom window in casement. Window opening on right bay is obscured by awning and has a segmental arch with traced soldier course header and a wooden one-over-one window inside. Cornice retains beaded fascia and crown molding but may be missing other elements.

38.(cont.) History::

Permit#B1676 issued. 2-12-1903 for 1-story frame coal shed, \$ 25.00. Owner: J.L. Lanenberg 1920 census:
1927 Red-Blue Book:
1930 census:

38. (cont.) Significance

39. Sources of information:

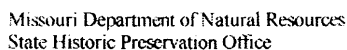
Sanborn maps, building permits, St. Louis Daily Record, US census, Metropolitan Negro Directory (1943), Gould's Red-Blue book (1927), Negro Business and Trade Directory (1934)



PRAISE YE THE LORD

HARVEST
TIME TEMPLE
Church of God in Christ

HARVEST TIME TEMPLE
SERVICES TO GOD & SOCIETY
SUNDAY SCHOOL
PRAYER MEETING
BIBLE STUDY
WEDNESDAY NIGHT
THURSDAY NIGHT
FRIDAY NIGHT
SATURDAY NIGHT
SUNDAY MORNING




Architectural/Historic Inventory Form

ARCHITECTURAL INFORMATION

HISTORICAL DATA

OTHER

FOR SHPO USE:



Architectural/Historic Inventory Form

Location Map (include north arrow):

Site Map/plan (include north arrow):

ADDITIONAL INFORMATION:

26. (cont.) Description of environment and outbuildings

28. (cont.) Further description of important architectural features:

Buff brick church with painted stone foundation. Front elevation has two tall piers setpped out from center that rise to form a flat-top parapet. Entrance has lancet arch with gauged rowlock header; stained glass transom over metal double doors. Window openings on each side of entrance bay have rowlock sills and lancet arches with gauged rowlock headers; stained glass windows and transoms in wooden frames.

38.(cont.) History::

1946 owner: 7th Day Adventist Church

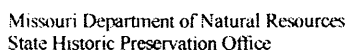
38. (cont.) Significance

39. Sources of information:

Sanborn maps, building permits, St. Louis Daily Record, US census, Metropolitan Negro Directory (1943), Gould's Red-Blue book (1927), Negro Business and Trade Directory (1934)



ZACK'S



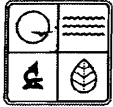
ARCHITECTURAL INFORMATION

HISTORICAL DATA

OTHER

FOR SHPO USE:

Figure 1 shows a 1D lattice with 10 sites. The sites are numbered 1 to 10 from left to right. Sites 1, 2, 3, and 4 are occupied by particles (represented by squares). Sites 5, 6, 7, 8, 9, and 10 are empty.



Architectural/Historic Inventory Form

Location Map (include north arrow):

Site Map/plan (include north arrow):

ADDITIONAL INFORMATION:

26. (cont.) Description of environment and outbuildings

28. (cont.) Further description of important architectural features:

Painted front elevation with dentillated brick cornice. Blade sign projecting from roof slope. Full-width awning over large window opening at left and entrance at right (with concrete steps). Replacement door. Window opening covered with wood around small fixed-pane window. It appears likely that this was originally a two-room side gabled house with a later rear addition, converted to business use sometime before 1951.

38.(cont.) History::

Permit #C3664 issued 9-9-1924. Addition to brick dwelling. \$400.00, Owner: Chas Walker. Permit #J3956 issued 7-9-1920. One story frame shed. \$45.00 Owner A.N. Vaughn. The house appears on Hopkins map of 1883; its site is obscured on the 1776 Compton & Dry view, so it is uncertain whether it existed at that time or not. 1920 census:
1927 Red-Blue Book:
1930 census:


38. (cont.) Significance

39. Sources of information:

Sanborn maps, building permits, St. Louis Daily Record, US census, Metropolitan Negro Directory (1943), Gould's Red-Blue book (1927), Negro Business and Trade Directory (1934)







Architectural/Historic Inventory Form

Location Map (include north arrow):

Site Map/plan (include north arrow):

ADDITIONAL INFORMATION:

26. (cont.) Description of environment and outbuildings

28. (cont.) Further description of important architectural features:

Rusticated limestone foundation and red brick body. Bracketed wooden cornice continues to face of enclosed side porch. Entrance on south elevation. Front elevation has two basement window openings with stone lintels under first floor opening with stone sills and consoles and segmental arch (obscured by awning). Opening has triple window consisting of wooden one-over-one sash divided by decorated wooden mullions.

38.(cont.) History::

38. (cont.) Significance

39. Sources of information:

Sanborn maps, building permits, St. Louis Daily Record, US census, Metropolitan Negro Directory (1943), Gould's Red-Blue book (1927), Negro Business and Trade Directory (1934)



2406

Architectural/Historic Inventory Form

1. Survey No		2. Survey Name	
SLCAS036		Architectural Survey of The Ville	
3. County:		4. Address:	
St. Louis [Independent City]		2406 WHITTIER ST	
E. City/State:		6. UTM:	
St. Louis, MO		7. Township/Range/Section: Not Applicable	
8. Historic Name (if known):		9. Present Name (if known):	
10. Ownership:		11. Present Use:	
Private		Domestic	
Sub-use: Single Dwelling		Sub-use: Single Dwelling	

ARCHITECTURAL INFORMATION

12. Category of Property:		19. Chimney placement:		26. Outbuildings (list, describe in Box 26 cont'd):			
Building		Side, Left					
13. Architectural style/vernacular type (a)/(b):		20. Structural system:					
(a)	Late 19th & 20th c. Revivals	Load-bearing Brick					
(b)	Single dw: one-story narrow front						
14. Plan Shape:		21. Ext. wall cladding:					
L-shape		Brick					
15. Number of Stories:		22. Foundation Material:					
1		Stone					
16. No. of bays (1st floor)		23. Basement type:		27. Changes:			
2		Undetermined		<input checked="" type="checkbox"/> Addition(s)	Date(s)		
17. Roof Type:		24. Front Porch Type:		<input checked="" type="checkbox"/> Altered	Date(s)		
Flat		Side: open porch		<input checked="" type="checkbox"/> Moved	Date(s)		
18. Roof Material:		25. Acreage (rural):		<input checked="" type="checkbox"/> Other	Date(s)		
		Visible from public road? <input checked="" type="checkbox"/>		Endangered by:			
28. Further description of building features and associated resources on continuation page.				<input checked="" type="checkbox"/>			

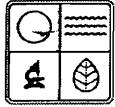
HISTORICAL DATA

29. Construction date: c. 1890	32. Architect:	35. Previously surveyed? <input type="checkbox"/>
30. Significant date/period:	33. Builder:	Survey Name: St. Louis African-American History Sites
31. Area(s) of significance: 0 0	34. Original or significant owner:	36. On National Register? <input type="checkbox"/> individual. Nomination: <input type="checkbox"/> district
		37. National Register eligible? Contributing
38. History and significance on continuation page. <input type="checkbox"/>		
39. Sources of information on continuation page. <input type="checkbox"/>		

OTHER

40. Current Owner/address:			41. Form prepared by (name and organization):	42. Survey date:
VALES, BERTHA M & ROY C			Lynn Josse, Michael Allen, CRO	3/15/2010
2406 N WHITTIER				43. Date of revisions:
ST LOUIS	MO	63113		

FOR SHPO USE:



Architectural/Historic Inventory Form

Location Map (include north arrow):

Site Map/plan (include north arrow):

ADDITIONAL INFORMATION:

26. (cont.) Description of environment and outbuildings

28. (cont.) Further description of important architectural features:

Painted brick on front elevation. Shed-roof side porch at grade has thick round wooden columns. Window openings on front elevation hve stone sills and segmental arches with soldier headers; wooden tow-over-two windows in openings, Soldier course runs at parapet along with stepped creasing courses. Downspout at left with inlet at top.

38.(cont.) History::

permit for 1933 addition, 15*23, to owner A. W. Mayers, owner/builder/architect, \$500.

38. (cont.) Significance

39. Sources of information:



Architectural/Historic Inventory Form

1. Survey No.		2. Survey Name:	
SLCAS036		Architectural Survey of The Ville	
3. County		4. Address:	
St. Louis [Independent City]		2412 WHITTIER ST	
E. City/State:		6. UTM:	
St. Louis, MO		7. Township/Range/Section: Not Applicable	
8. Historic Name (if known):		9. Present Name (if known):	
10. Ownership:		11. Present Use:	
Private		Domestic	
Sub-use: Single Dwelling		Sub-use: Single Dwelling	

ARCHITECTURAL INFORMATION

12. Category of Property:		19. Chimney placement:	26. Outbuildings (list, describe in Box 26 cont'd):	
Building		Straddle Ridge		
13. Architectural style/vernacular type (a)/(b):		20. Structural system:		
(a)	Late Victorian	Wood undetermined		
(b)	Shotgun			
14. Plan Shape:		21. Ext. wall cladding:		
Rectangular		Imitation stone veneer		
15. Number of Stories:		22. Foundation Material:		
1		Stone		
16. No. of bays (1st floor)		23. Basement type:	27. Changes:	
2		Full	<input checked="" type="checkbox"/> Addition(s) Date(s): <input checked="" type="checkbox"/> Altered Date(s): <input checked="" type="checkbox"/> Moved Date(s): <input checked="" type="checkbox"/> Other Date(s):	
17. Roof Type:		24. Front Porch Type:		
Medium Gable		Stoop		
18. Roof Material:		25. Acreage (rural):		
Asphalt		Visible from public road? <input checked="" type="checkbox"/>	Endangered by: <input type="checkbox"/>	
28. Further description of building features and associated resources on continuation page. <input checked="" type="checkbox"/>				


HISTORICAL DATA

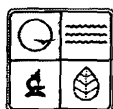
29. Construction date:	32. Architect:	35. Previously surveyed?
c. 1883		<input checked="" type="checkbox"/> Yes
30. Significant date/period:	33. Builder:	Survey Name:
		St. Louis African-American History Sites
31. Area(s) of significance:	34. Original or significant owner:	36. On National Register?
0		<input checked="" type="checkbox"/> Yes individual.
0		Nomination: <input checked="" type="checkbox"/> Yes district
		37. National Register eligible?
		Non-Contributing
38. History and significance on continuation page.	<input checked="" type="checkbox"/> Yes	
39. Sources of information on continuation page.	<input checked="" type="checkbox"/> Yes	

OTHER

40. Current Owner/address:			41. Form prepared by (name and organization):	42. Survey date:
HUGHES, SUSIE			Lynn Josse, Michael Allen, CRO	3/15/2010
2412 WHITTIER				43. Date of revisions:
ST LOUIS	MO	63113		


FOR SHPO USE:






Architectural/Historic Inventory Form

Location Map (include north arrow):



Site Map/plan (include north arrow):



ADDITIONAL INFORMATION:

26. (cont.) Description of environment and outbuildings

28. (cont.) Further description of important architectural features:

The front gabled facade is clad in simulated stone masonry. Entrance at left with replacement and security doors. Window opening at right with metal bars and one-over-one replacement window.

38. (cont.) History::

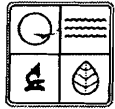
Permit #M5168 issued 12-14-1938 Alter frame dwelling \$130.00 Owner: G. Walton Permit #B4050 issued 5-31-1916. Repair frame dwelling. \$50.00. Owner: M & J.A. Guttman.

38. (cont.) Significance

39. Sources of information:

Sanborn maps, building permits, St. Louis Daily Record, US census, Metropolitan Negro Directory (1943), Gould's Red-Blue book (1927), Negro Business and Trade Directory (1934)





Architectural/Historic Inventory Form

Location Map (include north arrow):

Site Map/plan (include north arrow):

ADDITIONAL INFORMATION:

26. (cont.) Description of environment and outbuildings

28. (cont.) Further description of important architectural features:

Clad in contemporary stucco. Porch rises to support gabled roof at entrance; round arch opening. Porch wall continues across front elevation. Entrance has replacement door. First floor window openings have round arches and tall hinged multi-light windows. Second floor openings have flat arches, pronounced sills and one-over-one replacement windows. There is a one-story shed-roofed addition on the north side.

38.(cont.) History::

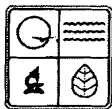
1885 owner: Robert Drake. 7/1/1893 alterations, \$500 to owner A. Whipple Map evidence indicates that the house was converted to flats by the mid-20th century, although in 1909 (and today) the house is a single dwelling.

38. (cont.) Significance

39. Sources of information:

Sanborn maps, building permits, St. Louis Daily Record, US census, Metropolitan Negro Directory (1943), Gould's Red-Blue book (1927), Negro Business and Trade Directory (1934)





Architectural/Historic Inventory Form

Location Map (include north arrow):

Site Map/plan (include north arrow):

ADDITIONAL INFORMATION:

26. (cont.) Description of environment and outbuildings

28. (cont.) Further description of important architectural features:

Painted brick on front elevation. Stone steps to porch with brick piers supporting wooden entablature and balcony above with iron railing. Double entrance retains casement and transom windows but has replacement doors. Opening at balcony contains wooden multi-light door. Replacement windows in window openings. Openings have jack arches and soldier course label courses with ornamental brick tracing courses. Corbelling above second floor.

38. (cont.) History::

Permit #E9954 issued 11-20-1906. Two story Brick flats. \$5,000.00. Owner: M.J. McCarthy

38. (cont.) Significance

39. Sources of information:

Sanborn maps, building permits, St. Louis Daily Record, US census, Metropolitan Negro Directory (1943), Gould's Red-Blue book (1927), Negro Business and Trade Directory (1934)



Architectural/Historic Inventory Form

1. Survey No		2. Survey Name:	
SLCAS036		Architectural Survey of The Ville	
3. County:		4. Address:	
St. Louis [Independent City]		2514 WHITTIER ST	
E. City/State:		Vicinity:	
St. Louis, MO		<div> <div>6. UTM:</div> <div>7. Township/Range/Section:</div> </div> <div> <div></div> <div>T: R: S:</div> </div>	
8. Historic Name (if known):		9. Present Name (if known):	
10. Ownership:		11. Present Use:	
Private		Domestic	
Sub-use: Multiple Dwelling		Sub-use: Multiple Dwelling	

ARCHITECTURAL INFORMATION

12. Category of Property:		19. Chimney placement:		26. Outbuildings (list, describe in Box 26 cont'd):	
Building		Side, Right		1 Garage (Contributing)	
13. Architectural style/vernacular type (a)/(b):		20. Structural system:			
(a)	Lt 19th/Ea 20th c Amer. Mvmnts	Load-bearing Brick			
(b)	2-Family Flat				
14. Plan Shape:		21. Ext. wall cladding:			
Rectangular		Brick			
15. Number of Stories:		22. Foundation Material:			
2		Stone			
16. No. of bays (1st floor)		23. Basement type:		27. Changes:	
2		Full		<input checked="" type="checkbox"/> Addition(s) Date(s):	
17. Roof Type:		24. Front Porch Type:		<input checked="" type="checkbox"/> Altered Date(s):	
Flat		Open porch/balcony		<input checked="" type="checkbox"/> Moved Date(s):	
18. Roof Material:		25. Acreage (rural):		<input checked="" type="checkbox"/> Other Date(s):	
		Visible from public road? <input checked="" type="checkbox"/>		Endangered by:	
28. Further description of building features and associated resources on continuation page. <input checked="" type="checkbox"/>					

HISTORICAL DATA


29. Construction date:	32. Architect:	35. Previously surveyed?
1928	Robertson, P. J. & Sons	<input checked="" type="checkbox"/> Survey Name:
30. Significant date/period:	33. Builder:	St. Louis African-American History Sites
	Starkes, F. J.	36. On National Register?
31. Area(s) of significance	34. Original or significant owner:	<input checked="" type="checkbox"/> individual.
0		Nomination.
0		<input checked="" type="checkbox"/> district
		37. National Register eligible?
		Contributing
38. History and significance on continuation page.	<input checked="" type="checkbox"/>	
39. Sources of information on continuation page.	<input checked="" type="checkbox"/>	

OTHER

40. Current Owner/address:			41. Form prepared by (name and organization):			42. Survey date:		
MARTIN, MACK & GENEVA			Lynn Josse, Michael Allen, CRO			3/23/2010		
2514 WHITTIER						43. Date of revisions:		
ST LOUIS	MO	63113						

FOR SHPO USE:

A dark, grainy image showing a horizontal strip of film. There are several small, white, square markers or artifacts scattered across the frame, primarily along the top and left edges. The image appears to be a scan of a physical film strip or a similar textured surface.



Architectural/Historic Inventory Form

Location Map (include north arrow):

Site Map/plan (include north arrow):

ADDITIONAL INFORMATION:

26. (cont.) Description of environment and outbuildings

There is a one-story flat-roofed brick garage.

28. (cont.) Further description of important architectural features:

Red brick. Entrance bay is recessed. Parapet is shaped with white terra cotta coping and a basketweave pattern in the brick below. Bakery brick forms the rowlock sills and label courses around the window openings, which have jack arches. Bay at left has openings with groups of four three-over-one wooden windows. Basement window in jack-arch opening below. Entrance bay has replacement door at first floor and set of wooden French doors to balcony. Porch has brick pier to support balcony, which has wooden railing. Concrete steps.

38. (cont.) History::

1928 owner J. O Starkes. Architect address at 401 People's Bldg.


38. (cont.) Significance

39. Sources of information:

Sanborn maps, building permits, St. Louis Daily Record, US census, Metropolitan Negro Directory (1943), Gould's Red-Blue book (1927), Negro Business and Trade Directory (1934)



2518



Architectural/Historic Inventory Form

Location Map (include north arrow):

Site Map/plan (include north arrow):

ADDITIONAL INFORMATION:

26. (cont.) Description of environment and outbuildings

28. (cont.) Further description of important architectural features:

This single story house has intersecting gable roofs. Entrance at side of front gabled wing, off of concrete porch with metal upright supporting shed roof. Two window openings on front elevation have wooden one-over-one windows under metal awnings. The façade is clad with masonite siding; side elevations are asbestos tile.

38.(cont.) History::

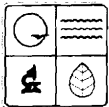
Permit #D2597 issued 4-7-1906. Move one story frame dwelling. \$200.00. Owner: T.M. Dwyer.

38. (cont.) Significance

39. Sources of information:

Sanborn maps, building permits, St. Louis Daily Record, US census, Metropolitan Negro Directory (1943), Gould's Red-Blue book (1927), Negro Business and Trade Directory (1934)





Demolished

Architectural/Historic Inventory Form

1. Survey No. SLCAS036		2. Survey Name: Architectural Survey of The Ville	
3. County: St. Louis [Independent City]		4. Address: 2520 WHITTIER ST	
5. City State: St. Louis, MO		6. UTM: / /	
7. Township Range Section: T: R: S		Not Applicable	
8. Historic Name (if known):		9. Present Name (if known):	
10. Ownership: Private		11. Historic Use (if known): Domestic	
11. Present Use: Vacant/Not in Use		Sub-use: Single Dwelling	

ARCHITECTURAL INFORMATION

12. Category of Property: Building		19. Chimney placement: Side, Right		26. Outbuildings (list, describe in Box 26 cont'd):	
13. Architectural style vernacular type (a) (b): (a) (b)		20. Structural system: Wood undetermined			
14. Plan Shape: L-shape		21. Ext. wall cladding: Asbestos			
15. Number of stories: 1		22. Foundation Material:			
16. No. of bays - 1st floor: 2		23. Basement type:		27. Changes:	
17. Roof Type:		24. Front Porch Type:		Addition(s) Date(s):	
18. Roof Material:		25. Acreage (rural): Visible from public road?		Altered Date(s):	
				Moved Date(s):	
				Other Date(s):	
28. Further description of building features and associated resources on continuation page.				Endangered by: Fire damage	

HISTORICAL DATA

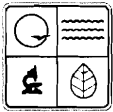
29. Construction date: 1885		32. Architect:		35. Previously surveyed? Survey Name:	
30. Significant date period:		33. Builder:		St. Louis African-American History Sites	
31. Area(s) of significance: 0 0		34. Original or significant owner:		36. On National Register? individual: Nomination: district	
38. History and significance on continuation page.				37. National Register eligible? Non-Contributing	
39. Sources of information on continuation page.					

OTHER

40. Current Owner address: RODGERS, JERRY 10621 VORHOF DR ST LOUIS		41. Form prepared by (name and organization): Lynn Josse, Michael Allen, CRO		42. Survey date: 3/23/2010	
MO 63136				43. Date of revisions:	

FOR SHPO USE:

Date entered in inventory:		Level of survey: <input type="checkbox"/> reconnaissance <input type="checkbox"/> intensive		Additional research needed? <input type="checkbox"/> yes <input type="checkbox"/> no	
National Register Status: <input type="checkbox"/> listed <input type="checkbox"/> in listed district		Other:			
Name:					
<input type="checkbox"/> pending listing <input type="checkbox"/> eligible (individually)					
<input type="checkbox"/> eligible(district) <input type="checkbox"/> not eligible					
<input type="checkbox"/> not determined					



Architectural/Historic Inventory Form

Location Map (include north arrow):

Site Map/plan (include north arrow):

ADDITIONAL INFORMATION:

26. (cont.) Description of environment and outbuildings

28. (cont.) Further description of important architectural features:

In ruins after fire.

38.(cont.) History::

1885 owner: James Chadwick

38. (cont.) Significance


39. Sources of information:

Sanborn maps, building permits, St. Louis Daily Record, US census, Metropolitan Negro Directory (1943), Gould's Red-Blue book (1927), Negro Business and Trade Directory (1934)



2600

Architectural/Historic Inventory Form

1. Survey No SLCAS036		2. Survey Name Architectural Survey of The Ville	
3. County St. Louis [Independent City]		4. Address 2600 WHITTIER ST	
E. City/State St. Louis, MO		Vicinity: 	6. UTM: 11
8. Historic Name (if known):		7. Township/Range/Section: Not Applicable T: R: S:	
10. Ownership Private		9. Present Name (if known):	
11. Historic Use (if known): Domestic		11. Present Use: Vacant/Not in Use	
Sub-use: Single Dwelling		Sub-use:	

ARCHITECTURAL INFORMATION

12. Category of Property:		19. Chimney placement:		26. Outbuildings (list, describe in Box 26 cont'd):	
Building		Straddle Ridge		1 Garage (Non-Contributing)	
13. Architectural style/vernacular type (a)/(b):		20. Structural system:			
(a)	Lt 19th/Ea 20th c Amer. Mvmnts	Wood undetermined			
(b)	Gabled Ell (with additions)				
14. Plan Shape:		21. Ext. wall cladding:			
Irregular		Brick			
15. Number of Stories:		22. Foundation Material:			
1½		Stone			
16. No. of bays (1st floor)		23. Basement type:		27. Changes:	
3				<input checked="" type="checkbox"/> Addition(s) Date(s):	
17. Roof Type:		24. Front Porch Type:		<input checked="" type="checkbox"/> Altered Date(s):	
Medium Gable		open porch		<input checked="" type="checkbox"/> Moved Date(s):	
18. Roof Material:		25. Acreage (rural):		<input checked="" type="checkbox"/> Other Date(s):	
Asphalt		Visible from public road? <input type="checkbox"/>		Endangered by:	
28. Further description of building features and associated resources on continuation page. <input type="checkbox"/>					

HISTORICAL DATA

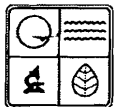
29. Construction date: 1890	32. Architect:	35. Previously surveyed? <input type="checkbox"/>
30. Significant date/period	33. Builder:	Survey Name: St. Louis African-American History Sites
31. Area(s) of significance 0 0	34. Original or significant owner:	36. On National Register? <input type="checkbox"/> individual. <input type="checkbox"/> district
		37. National Register eligible? Contributing
38. History and significance on continuation page. <input type="checkbox"/>		
39. Sources of information on continuation page. <input type="checkbox"/>		

OTHER

40. Current Owner/address:			41. Form prepared by (name and organization):			42. Survey date:		
LACY, DARRELL M			Lynn Josse, Michael Allen, CRO			3/23/2010		
5068 EMERSON						43. Date of revisions:		
ST LOUIS		MO	63120					

FOR SHPO USE:

A dark, horizontal strip, likely a film edge or a scan artifact, featuring several small, white, square markers or artifacts. The markers are arranged in a sparse pattern along the length of the strip.




Architectural/Historic Inventory Form

Location Map (include north arrow):



Site Map/plan (include north arrow):



ADDITIONAL INFORMATION:

26. (cont.) Description of environment and outbuildings

There is a one-story gabled frame garage clad in vinyl siding. (Permit #K9414 issued 9-13-1919. One story brick frame garage. \$400.00. Owner: J.E. Boswell. Permit #B3710 issued 11-3-1903. One story frame add-Coal shed. \$10.00. Owner: C.G. Byrne.)

28. (cont.) Further description of important architectural features:

Brown brick with ochre brick rowlock sills and cap on porch knee wall. Side entrance to gabled front porch, with brick knee wall and piers. Gable end sided with vinyl siding. Openings have jack arches and soldier course headers. Window opening at left has metal bars and large single-pane sash. Entrance has metal replacement door with vinyl siding above. Window opening at right (on face of shed-roofed section) boarded. Window opening above porch clad in vinyl siding. Sanborn map apparently indicates this is actually a frame house.

38.(cont.) History::

1890 owner: Edwin B. Scutt. CRO notes M. Byrne as builder.


38. (cont.) Significance

39. Sources of information:

Sanborn maps, building permits, St. Louis Daily Record, US census, Metropolitan Negro Directory (1943), Gould's Red-Blue book (1927), Negro Business and Trade Directory (1934)



Architectural/Historic Inventory Form

1. Survey No SLCAS036		2. Survey Name Architectural Survey of The Ville	
3. County St. Louis [Independent City]		4. Address 2610 WHITTIER ST	
E. City/State St. Louis, MO		Vicinity 	6. UTM 11
8. Historic Name (if known):		7. Township/Range/Section: Not Applicable T: R: S:	
9. Present Name (if known):			
10. Ownership Private	11. Historic Use (if known): Domestic	11. Present Use: Domestic	
Sub-use: Single Dwelling	Sub-use: Single Dwelling		

ARCHITECTURAL INFORMATION

12. Category of Property:		19. Chimney placement:		26. Outbuildings (list, describe in Box 26 cont'd):	
Building		Side, Right		1 Garage (Non-Contributing)	
13. Architectural style/vernacular type (a)/(b):		20. Structural system:			
(a)	Lt 19th/Ea 20th c Amer. Mvmnts	Load-bearing Brick			
(b)	Single dw: shaped parapet 1-story				
14. Plan Shape:		21. Ext. wall cladding:			
Rectangular		imitation stone veneer			
15. Number of Stories:		22. Foundation Material:			
1		Stone			
16. No. of bays (1st floor)		23. Basement type:		27. Changes:	
3		Full		<input checked="" type="checkbox"/> Addition(s) Date(s): <input checked="" type="checkbox"/> Altered Date(s): <input checked="" type="checkbox"/> Moved Date(s): <input checked="" type="checkbox"/> Other Date(s):	
17. Roof Type:		24. Front Porch Type:			
Flat		Recessed 1-story			
18. Roof Material:		25. Acreage (rural):			
		Visible from public road? <input type="checkbox"/>		Endangered by: <input type="checkbox"/>	
28. Further description of building features and associated resources on continuation page. <input type="checkbox"/>					

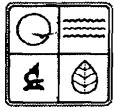
HISTORICAL DATA

29. Construction date	32. Architect:	35. Previously surveyed?
1907		<input checked="" type="checkbox"/> Survey Name.
30. Significant date/period:	33. Builder:	St. Louis African-American History Sites
	Sachse, Wm. A.	36. On National Register?
31. Area(s) of significance:	34. Original or significant owner:	<input checked="" type="checkbox"/> individual
0		Nomination:
0		<input checked="" type="checkbox"/> district
		37. National Register eligible?
		Non-Contributing
38. History and significance on continuation page.	<input checked="" type="checkbox"/>	
39. Sources of information on continuation page.	<input checked="" type="checkbox"/>	

OTHER


40. Current Owner/address:			41. Form prepared by (name and organization):	42. Survey date:
MULLINS, LEVESTER & GRETCHEN			Lynn Josse, Michael Allen, CRO	3/23/2010
2610 N WHITTIER ST				43. Date of revisions:
ST LOUIS	MO	63113		

FOR SHPO USE:




Architectural/Historic Inventory Form

Location Map (include north arrow):



Site Map/plan (include north arrow):



ADDITIONAL INFORMATION:

26. (cont.) Description of environment and outbuildings

There is a one-story, flat-roofed concrete masonry unit garage.

28. (cont.) Further description of important architectural features:

Shaped parapet. Recessed entrance. Front elevation clad in simulated stone masonry.

38.(cont.) History::

Permit #F2372 issued 6-21-1907. One story brick dwelling. \$2,100.00. Owner: W. Gordon.

38. (cont.) Significance

39. Sources of information:


Sanborn maps, building permits, St. Louis Daily Record, US census, Metropolitan Negro Directory (1943), Gould's Red-Blue book (1927), Negro Business and Trade Directory (1934)



2614

No Parking
3rd Thursday
of Month
8:00 A.M. - 10:00 P.M.

Architectural/Historic Inventory Form

1. Survey No. SLCAS036		2. Survey Name: Architectural Survey of The Ville	
3. County St. Louis [Independent City]		4. Address: 2612 WHITTIER ST	
E City/State: St. Louis, MO		Vicinity: 	6. UTM: 1
8. Historic Name (if known):		7. Township/Range/Section: T: R: S: Not Applicable	
9. Present Name (if known):			
10. Ownership: Private	11. Historic Use (if known): Domestic	11. Present Use: Domestic	
Sub-use: Single Dwelling	Sub-use: Single Dwelling	Sub-use: Single Dwelling	

ARCHITECTURAL INFORMATION

12. Category of Property:		19. Chimney placement:		26. Outbuildings (list, describe in Box 26 cont'd):	
Building		Side, Right			
13. Architectural style/vernacular type (a)/(b):		20. Structural system:			
(a)	Lt 19th/Ea 20th c Amer. Mvmnts	Load-bearing Brick			
(b)	Shotgun				
14. Plan Shape:		21. Ext. wall cladding:			
Rectangular		Brick			
15. Number of Stories:		22. Foundation Material:			
1		Stone			
16. No. of bays (1st floor)		23. Basement type:		27. Changes:	
2		Full		<input checked="" type="checkbox"/> Addition(s) Date(s):	
17. Roof Type:		24. Front Porch Type:		<input checked="" type="checkbox"/> Altered Date(s):	
Flat		Open Porch		<input checked="" type="checkbox"/> Moved Date(s):	
18. Roof Material:		25. Acreage (rural):		<input checked="" type="checkbox"/> Other Date(s):	
		Visible from public road? <input checked="" type="checkbox"/>		Endangered by:	
28. Further description of building features and associated resources on continuation page. <input checked="" type="checkbox"/>					

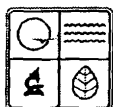
HISTORICAL DATA

29. Construction date:	32. Architect:	35. Previously surveyed? <input type="checkbox"/>
1895		Survey Name:
30. Significant date/period	33. Builder	St. Louis African-American History Sites
	Sherman, V. A.	36. On National Register? <input type="checkbox"/> individual.
31. Area(s) of significance	34. Original or significant owner:	Nomination: <input type="checkbox"/> district
0		
0		37. National Register eligible? <input type="checkbox"/>
		Contributing
38. History and significance on continuation page. <input type="checkbox"/>		
39. Sources of information on continuation page. <input type="checkbox"/>		

OTHER

40. Current Owner/address			41. Form prepared by (name and organization):	42. Survey date:
RUTHERFORD, ROBYN			Lynn Josse, Michael Allen, CRO	3/23/2010
2612 N WHITTIER ST				43. Date of revisions:
ST LOUIS	MO	63113		

FOR SHPO USE:



Architectural/Historic Inventory Form

Location Map (include north arrow):

Site Map/plan (include north arrow):

ADDITIONAL INFORMATION:

26. (cont.) Description of environment and outbuildings

28. (cont.) Further description of important architectural features:

Painted front elevation. Shaped parapet with clay tile coping has center step and end blocks. Concrete steps on porch at left which has brick piers and shed roof. Entrance has replacement door. Ornamental brick courses run above basement and first floor levels. Basement has double window in jack-arch opening. First floor opening has segmental arch (obscured by metal awning) and stone sill. Wide wooden mullion divided replacement one-over-one windows.

38. (cont.) History::


1895 owner: Michael Gordon

38. (cont.) Significance

39. Sources of information:

Sanborn maps, building permits, St. Louis Daily Record, US census, Metropolitan Negro Directory (1943), Gould's Red-Blue book (1927), Negro Business and Trade Directory (1934)





Architectural/Historic Inventory Form

Location Map (include north arrow):

Site Map/plan (include north arrow):

ADDITIONAL INFORMATION:

26. (cont.) Description of environment and outbuildings

28. (cont.) Further description of important architectural features:

Front gabled wing is at the left, with a shorter side gabled wing set farther back at the right elevation. Entrance bay at right with front doors at each wing; wooden posts support sagging hipped roof. Left bay has double window in first floor opening and single window in opening above; replacement one-over-one windows. Shed-roofed wall dormer faces out over porch.

38. (cont.) History::

Permit #E9568 issued 6-29-1905. Alter & add to frame dwelling \$50.00. owner: Mrs. Crafron.

38. (cont.) Significance

39. Sources of information:

Sanborn maps, building permits, St. Louis Daily Record, US census, Metropolitan Negro Directory (1943), Gould's Red-Blue book (1927), Negro Business and Trade Directory (1934)