


Office of Historic Preservation, P.O. Box 176, Jefferson City, Missouri 65101


HISTORIC INVENTORY

1 No 5-L		4 Present Name(s)		1 NO
2 County Jackson		5 Other Name(s)		
3 Location of Negatives Historic Kansas City Foundation		John J. Strandberg Residence		
6 Specific Location 410 W. 49th Terrace		16 Thematic Category		2 County
7 City or Town II Rural, Township & Vicinity Kansas City		17 Date(s) or Period 1951		
8 Site Plan with North Arrow  W. 49th TERR		18 Style or Design Split Level		
9 Coordinates UTM Lat Long		19 Architect or Engineer		4 Present Name(s)
10 Site: Building Structure <input checked="" type="checkbox"/> Object <input type="checkbox"/>		20 Contractor or Builder		
11 On National Register? Yes <input type="checkbox"/> No <input checked="" type="checkbox"/>		21 Original Use, if apparent Residence		
12 Is It Eligible? Yes <input type="checkbox"/> No <input checked="" type="checkbox"/>		22 Present Use Residence		5 Other Name(s)
13 Part of Estab. Yes <input type="checkbox"/> No <input checked="" type="checkbox"/>		23 Ownership Public <input type="checkbox"/> Private <input checked="" type="checkbox"/>		
14 District Potent'l? Yes <input type="checkbox"/> No <input checked="" type="checkbox"/>		24 Owner's Name & Address, if known		
15 Name of Established District		25 Open to Public? Yes <input type="checkbox"/> No <input checked="" type="checkbox"/>		5 Other Name(s)
42 Further Description of Important Features The main facade faces south. The main entrance is approached by stairs and covered by a wrought iron security door. To the west of the entrance is a semi-hexagonal bay with multi pane lights. On the half level are eight-over-eight lights double hung sash windows placed in pairs. On the ground floor are two multi panel garage doors.		26 Local Contact Person or Organization Historic Kansas City Foundation		
43 History and Significance The first resident was John J. Strandberg, President of Community State Bank.		27 Other Surveys in Which Included		
44 Description of Environment and Outbuildings The structure is located in the Sunset Hill area. To the west, south, and east are other residences. To the north are duplexes and four plexes.		28 No. of Stories 1 1/2		5 Other Name(s)
45 Sources of Information BP# 64149 WP# 96569 City Directory - 1955		29 Basement? Yes <input checked="" type="checkbox"/> No <input type="checkbox"/>		
46 Prepared by Linda F. Becker		30 Foundation Material		
47 Organization Kansas City Foundation		31 Wall Construction frame		5 Other Name(s)
48 Date 5/86		32 Roof Type & Material varied wood shingle		
49 Revision Date(s)		33 No. of Bays Front 4 Side		
46 Date 5/86		34 Wall Treatment Shingle		5 Other Name(s)
47 Organization Kansas City Foundation		35 Plan Shape Rectangle		
48 Date 5/86		36 Changes (Explain in #42) Addition <input type="checkbox"/> Altered <input type="checkbox"/> Moved <input type="checkbox"/>		
49 Revision Date(s)		37 Condition Interior Exterior excellent		5 Other Name(s)
46 Date 5/86		38 Preservation Underway? Yes <input type="checkbox"/> No <input checked="" type="checkbox"/>		
47 Organization Kansas City Foundation		39 Endangered? By What? Yes <input type="checkbox"/> No <input checked="" type="checkbox"/>		
48 Date 5/86		40 Visible from Public Road? Yes <input checked="" type="checkbox"/> No <input type="checkbox"/>		5 Other Name(s)
49 Revision Date(s)		41 Distance from and Frontage on Road approximately 58x40'		
46 Date 5/86		42 Further Description of Important Features The main facade faces south. The main entrance is approached by stairs and covered by a wrought iron security door. To the west of the entrance is a semi-hexagonal bay with multi pane lights. On the half level are eight-over-eight lights double hung sash windows placed in pairs. On the ground floor are two multi panel garage doors.		
47 Organization Kansas City Foundation		43 History and Significance The first resident was John J. Strandberg, President of Community State Bank.		5 Other Name(s)
48 Date 5/86		44 Description of Environment and Outbuildings The structure is located in the Sunset Hill area. To the west, south, and east are other residences. To the north are duplexes and four plexes.		
49 Revision Date(s)		45 Sources of Information BP# 64149 WP# 96569 City Directory - 1955		
46 Date 5/86		46 Prepared by Linda F. Becker		5 Other Name(s)
47 Organization Kansas City Foundation		47 Organization Historic Kansas City Foundation		
48 Date 5/86		49 Revision Date(s)		



Office of Historic Preservation, P.O. Box 176, Jefferson City, Missouri 65101


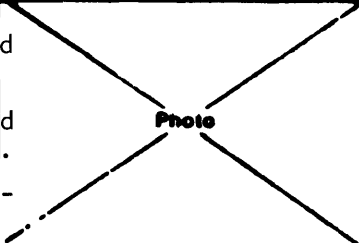
HISTORIC INVENTORY

1. No. 7-F		4. Present Name(s)		1. NO
2. County Jackson		5. Other Name(s)		
3. Location of Negatives Historic Kansas City Foundation		Milton E. Carter Residence		2. County
6. Specific Location 415 Grandview Terrace (West 49th Terrace)		16. Thematic Category		
7. City or Town II Rural, Township & Vicinity Kansas City		17. Date(s) or Period 1927		4. Present Name(s)
8. Site Plan with North Arrow 		18. Style or Design		
9. Coordinates UTM Lat Long		19. Architect or Engineer		5. Other Name(s)
10. Site: Building Structure <input checked="" type="checkbox"/> Object <input type="checkbox"/>		20. Contractor or Builder J. Snyder (Realtor)		
11. On National Register? Yes <input type="checkbox"/> No <input checked="" type="checkbox"/>		21. Original Use, if apparent Residence		6. Other Name(s)
12. Is it Eligible? Yes <input type="checkbox"/> No <input checked="" type="checkbox"/>		22. Present Use Residence		
13. Part of Estab. Yes <input type="checkbox"/> No <input checked="" type="checkbox"/>		23. Ownership Public <input type="checkbox"/> Private <input checked="" type="checkbox"/>		7. Other Name(s)
14. District Potenti'l? Yes <input type="checkbox"/> No <input checked="" type="checkbox"/>		24. Owner's Name & Address, if known		
15. Name of Established District		25. Open to Public? Yes <input type="checkbox"/> No <input checked="" type="checkbox"/>		8. Other Name(s)
		26. Local Contact Person or Organization Historic Kansas City Foundation		
		27. Other Surveys in Which Included		9. Other Name(s)
42. Further Description of Important Features The main facade faces north. The entire main facade is a large front gable. An exterior chimney divides the facade in the middle. The entrance, a glass & wood panel door is placed to the west of the chimney. To the east of the chimney is a shed roof protecting a six-over-six light double hung sash window, & screened porch on the first floor. Dormers are located on both the east and west facades.		43. History and Significance The first resident was Milton E. Carter, Resident Manager of Scovell Wellington & Company - accountants and engineers. The original address was 415 Grandview Terrace.		10. Other Name(s)
44. Description of Environment and Outbuildings The structure is located in the Sunset Hill area. To the north, south and west are other residences and to the east are condominiums.		45. Sources of Information BP# 54775 WP# 23840 City Directory - 1928		
46. Prepared by Linda F. Becker		47. Organization Historic Kansas City Foundation		11. Other Name(s)
48. Date 5/86		49. Revision Date(s)		



Office of Historic Preservation, P.O. Box 176, Jefferson City, Missouri 65101

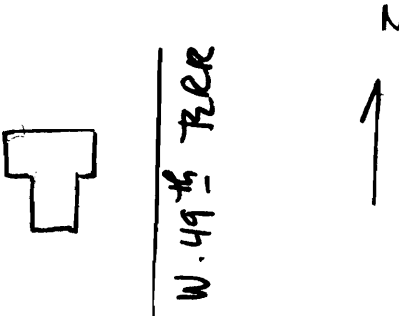
HISTORIC INVENTORY

1 No. 7-E		4 Present Name(s)		1 NO
2 County Jackson		5 Other Name(s)		
3 Location of Negatives Historic Kansas City Foundation		William Karnopp Residence		
6 Specific Location 421 W. 49th Terrace (Grandview)		16 Thematic Category	28 No. of Stories 2	2 County
7 City or Town II Rural, Township & Vicinity Kansas City		17 Date(s) or Period 1925	29 Basement? Yes X No	
8 Site Plan with North Arrow W. 49th TERR 		18 Style or Design Italian Renaissance elements	30 Foundation Material	
		19 Architect or Engineer C.W. Williams	31 Wall Construction masonry	4 Present Name(s)
		20 Contractor or Builder	32 Roof Type & Material hip red clay tile	
		21 Original Use, if apparent Residence	33 No. of Bays Front 4 Side	
		22 Present Use Residence	34 Wall Treatment brick	5 Other Name(s)
		23 Ownership Public <input type="checkbox"/> Private <input checked="" type="checkbox"/>	35 Plan Shape Rectangle	
		24 Owner's Name & Address, if known	36 Changes (Explain in #42) Addition <input type="checkbox"/> Altered <input type="checkbox"/> Moved <input type="checkbox"/>	
9 Coordinates UTM Lat Long		25 Open to Public? Yes II No <input checked="" type="checkbox"/>	37 Condition Interior Exterior Excellent	
10 Site Building Structure by Object		26 Local Contact Person or Organization Historic Kansas City Foundation	38 Preservation Underway? Yes No <input checked="" type="checkbox"/>	
11 On National Register? Yes No <input checked="" type="checkbox"/>	12 Is it Eligible? Yes IX No <input type="checkbox"/>	27 Other Surveys in Which Included	39 Endangered? Yes II By What? No <input checked="" type="checkbox"/>	
13 Part of Estab. Hist. Dist.? Yes No <input checked="" type="checkbox"/>	14 District Potenti'l? Yes IX No <input type="checkbox"/>		40 Visible from Public Road? Yes X No	
15 Name of Established District			41 Distance from and Frontage on Road approximately 38'x26'	
42 Further Description of Important Features The main facade faces north. A centrally placed main entrance is covered by a segmental arch supported by brackets. The entrance, a wood panel door, has multi pane side-lights & transom. The entire entrance is framed by a red brick surround. Flanking the entrance are floor to ceiling windows in a blind arch. The corners on the first floor are accented by brick quoining. A brick string course separates the first & second story. Fenestration on the second story are six-over-one lights double hung rectangular windows with brick surrounds. The structure is capped with a low pitch hipped tile roof with wide overhanging eaves supported by brackets. A one story flat roof wing with wrought iron balustrade is located to the east.				
43 History and Significance The original address was 421 Grandview. The first resident was William Karnopp, a Realtor.				
44 Description of Environment and Outbuildings The structure is situated on a hillside location in the Sunset Hill area. To the north, south, east & west are other residences.				
45 Sources of Information BP# 14450 WP# 3233 City Directory - 1928			46 Prepared by Linda F. Becker	
			47 Organization Historic Kansas City Foundation	
			48 Date 5/86	49 Revision Date(s)



Office of Historic Preservation, P.O. Box 176, Jefferson City, Missouri 65101

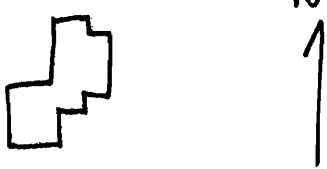
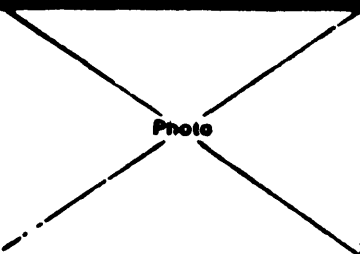
HISTORIC INVENTORY

1. No. 7-D		4. Present Name(s)		1. NO
2. County Jackson		5. Other Name(s)		
3. Location of Negatives Historic Kansas City Foundation		Dr. Ernest Slusher residence		
6. Specific Location 425 W. 49th Terrace		16. Thematic Category		2. County
7. City or Town II Rural, Township & Vicinity Kansas City		17. Date(s) or Period 1932		
8. Site Plan with North Arrow 		18. Style or Design		
9. Coordinates UTM Lat Long		19. Architect or Engineer		4. Present Name(s)
10. Site: Building <input checked="" type="checkbox"/> Structure <input checked="" type="checkbox"/> Object <input type="checkbox"/>		20. Contractor or Builder V.B. Wright, Contractor		
11. On National Register? Yes <input type="checkbox"/> No <input checked="" type="checkbox"/>		21. Original Use, if apparent residence		
12. Is it Eligible? Yes <input checked="" type="checkbox"/> No <input type="checkbox"/>		22. Present Use residence		5. Other Name(s)
13. Part of Estab. Yes <input type="checkbox"/> No <input checked="" type="checkbox"/>		23. Ownership Public <input type="checkbox"/> Private <input checked="" type="checkbox"/>		
14. District Potenti'l? Yes <input checked="" type="checkbox"/> No <input type="checkbox"/>		24. Owner's Name & Address, if known		
15. Name of Established District		25. Open to Public? Yes <input type="checkbox"/> No <input checked="" type="checkbox"/>		5. Other Name(s)
42. Further Description of Important Features The main facade faces north. The first story is stone while the second is shingles. The entrance is placed facing east and is protected by a flat roof porch with wooden balustrade and supported by square columns. Fenestration consists of six over-six lights double hung sash rectangular windows. On the first story, the windows have stone sills & stone voussoirs. A through-the-cornice dormer is located above the porch. An exterior stone chimney is located at the east end.		26. Local Contact Person or Organization Historic Kansas City Foundation		
43. History and Significance The first resident was Ernest Slusher, physician.		27. Other Surveys in Which Included		
44. Description of Environment and Outbuildings The structure is located in the Sunset Hill area. To the north, south, east and west are other residences.		45. Sources of Information WP# 7499		5. Other Name(s)
46. Prepared by Linda F. Becker		47. Organization Historic Kansas City Foundation		
48. Date 7/86		49. Revision Date(s)		



Office of Historic Preservation, P.O. Box 176, Jefferson City, Missouri 65101


HISTORIC INVENTORY

1 No 7-C		4 Present Name(s)		1 No
2 County Jackson		5 Other Name(s)		
3 Location of Negatives Historic Kansas City Foundation		William J. Patterson Residence		
6 Specific Location 427 Grandview (W. 49th Terrace)		16 Thematic Category		2 County
7 City or Town II Rural, Township & Vicinity Kansas City		17 Date(s) or Period 1927		
8 Site Plan with North Arrow W. 49th Terr. 		18 Style or Design		
9 Coordinates UTM		19 Architect or Engineer		4 Present Name(s)
10 Site: Building Structure <input checked="" type="checkbox"/> Object <input type="checkbox"/>		20 Contractor or Builder		
11 On National Register? Yes <input type="checkbox"/> No <input checked="" type="checkbox"/>		21 Original Use, if apparent Residence		
12 Is It Eligible? Yes <input checked="" type="checkbox"/> No <input type="checkbox"/>		22 Present Use Residence		5 Other Name(s)
13 Part of Estab. Yes <input type="checkbox"/> No <input checked="" type="checkbox"/>		23 Ownership Public <input type="checkbox"/> Private <input checked="" type="checkbox"/>		
14 District Potential? Yes <input checked="" type="checkbox"/> No <input type="checkbox"/>		24 Owner's Name & Address, if known		
15 Name of Established District		25 Open to Public? Yes <input type="checkbox"/> No <input checked="" type="checkbox"/>		5 Other Name(s)
26 Local Contact Person or Organization Historic Kansas City Foundation		27 Other Surveys in Which Included		
28 No. of Stories 2		29 Basement? Yes <input checked="" type="checkbox"/> No <input type="checkbox"/>		
29 Foundation Material Masonry		30. Roof Type & Material Varied/Shingle		5 Other Name(s)
31. Wall Construction Frame		32. No. of Bays 4 Front Side		
33. Wall Treatment Half timbers, brick		34. Plan Shape multi		
35. Changes (Explain in #42) Addition, Altered, Moved		36 Condition Interior <input type="checkbox"/> Exterior good		5 Other Name(s)
37 Preservation Underway? Yes <input type="checkbox"/> No <input checked="" type="checkbox"/>		38 Endangered? By What? Yes <input checked="" type="checkbox"/> No <input type="checkbox"/>		
39 Visible from Public Road? Yes <input checked="" type="checkbox"/> No <input type="checkbox"/>		40 Distance from and Frontage on Road 25x24		
41 Further Description of Important Features The main facade faces north. The main facade is made up of multi gables and a front exterior chimney. The main entrance is a panel door covered by a storm door. A bracketed pent roof covers the door. A one story garage is located on the westside while an enclosed addition with lowered doors is on the east side.		42 Photo 		5 Other Name(s)
43 History and Significance The first resident was William J. Patterson with Shryrock Realty. The original address was 427 Grandview.		44 Description of Environment and Outbuildings The structure is located in the Sunset Hill area. To the north, south, east and west are other residences.		
45 Sources of Information BP# 55121 - William Snyder WP# 87060		46 Prepared by Linda F. Becker		
47 Organization Historic Kansas City Foundation		48 Date 9/86		5 Other Name(s)
49 Revision Date(s)				



3A-A070006

Office of Historic Preservation, P.O. Box 176, Jefferson City, Missouri 65101
HISTORIC INVENTORY

1 No		4 Present Name(s)		1 No
2 County Jackson		5 Other Name(s)		
3 Location of Negatives Historic Kansas City Foundation		Richard Nempel, Residence		
6 Specific Location 490 W. 49th Terrace (416)		16 Thematic Category		2 County
7 City or Town II Rural, Township & Vicinity Kansas City		17 Date(s) or Period 1962-63		
8 Site Plan with North Arrow 		18 Style or Design		
		19 Architect or Engineer		4 Present Name(s)
		20 Contractor or Builder Anderson Building Company		
		21 Original Use, if apparent residence		
		22 Present Use residence		
9 Coordinates UTM Lat Long		23 Ownership Public <input type="checkbox"/> Private <input checked="" type="checkbox"/>		5 Other Name(s)
10 Site Building Structure by Object		24 Owner's Name & Address, if known		
11 On National Register? Yes <input type="checkbox"/> No <input checked="" type="checkbox"/>		25 Open to Public? Yes <input type="checkbox"/> No <input checked="" type="checkbox"/>		
12 Is II Eligible? Yes <input type="checkbox"/> No <input checked="" type="checkbox"/>		26 Local Contact Person or Organization Historic Kansas City Foundation		
13 Part of Estab. Yes <input type="checkbox"/> No <input checked="" type="checkbox"/>		27 Other Surveys in Which Included		5 Other Name(s)
14 District Potenti'l? Yes <input type="checkbox"/> No <input checked="" type="checkbox"/>		37 Condition Interior Exterior Excellent		
15 Name of Established District		38 Preservation Underway? Yes <input type="checkbox"/> No <input checked="" type="checkbox"/>		
		39 Endangered? By What? Yes <input type="checkbox"/> No <input checked="" type="checkbox"/>		
42 Further Description of Important Features The main facade faces east. This L shaped brick residence has a two car garage on the projecting wing. Fenestration consists of casement windows with brick sills. The main entrance is recessed & covered by a wrought iron security door. The entrance is covered by a shed roof supported by a wrought iron column.		40 Visible from Public Road? Yes <input checked="" type="checkbox"/> No <input type="checkbox"/>		5 Other Name(s)
43 History and Significance The first resident was Richard Nempel, a pilot with TWA.		41 Distance from and Frontage on Road approximately 64x47		
44 Description of Environment and Outbuildings The structure is located in the Sunset Hill area. To the east, west and south are other residences.		Photo		
45 Sources of Information BP# 78742 WP# 36916 City Directory - 1965				
		46 Prepared by Linda F. Becker		
		47 Organization Historic Kansas City Foundation		
		48 Date 9/86		49 Revision Date(s)



HISTORIC INVENTORY

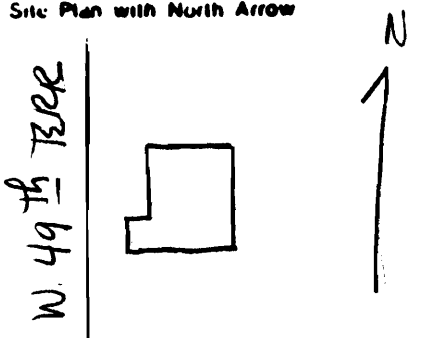
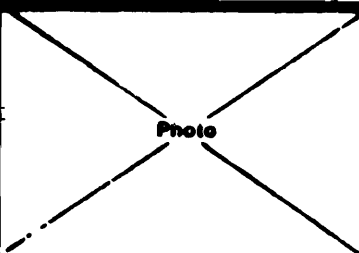
1 No <div style="font-size: 1.5em; font-weight: bold;">5-P</div>		4 Present Name(s) 		1 No	
2 County Jackson		5 Other Name(s) 			2 County
3 Location of Negatives Historic Kansas City Foundation		Peter Hirsch Residence			
6 Specific Location 550 W. 49th Terrace		16 Thematic Category 		4 Present Name(s)	
7 City or Town If Rural, Township & Vicinity Kansas City		17 Date(s) or Period 1956			
8 Site Plan with North Arrow <div style="text-align: center;"> </div>		18 Style or Design 			
9 Coordinates Lat _____ Long _____ UTM _____		19 Architect or Engineer 		5 Other Name(s)	
10 Site: Building <input type="checkbox"/> Structure <input checked="" type="checkbox"/> Object <input type="checkbox"/>		20 Contractor or Builder Bruce E. Coffin Co., Inc.			
11 On National Register? Yes <input type="checkbox"/> No <input checked="" type="checkbox"/>		21 Original Use, if apparent Residence			
12 Is it Eligible? Yes <input type="checkbox"/> No <input checked="" type="checkbox"/>		22 Present Use Residence		2 County	
13 Part of Estab. Hist. Dist.? Yes <input type="checkbox"/> No <input checked="" type="checkbox"/>		23 Ownership Public <input type="checkbox"/> Private <input checked="" type="checkbox"/>			
14 District Potenti'l? Yes <input type="checkbox"/> No <input checked="" type="checkbox"/>		24 Owner's Name & Address, if known 			
15 Name of Established District 		25 Open to Public? Yes <input type="checkbox"/> No <input checked="" type="checkbox"/>		4 Present Name(s)	
		26 Local Contact Person or Organization Historic Kansas City Foundation			
		27 Other Surveys in Which Included 			
		28 No. of Stories 2		5 Other Name(s)	
		29 Basement? Yes <input type="checkbox"/> No <input checked="" type="checkbox"/>			
		30 Foundation Material concrete			
		31 Wall Construction wood frame		4 Present Name(s)	
		32 Roof Type & Material shingle gable			
		33 No. of Bays Front 4 Side _____			
		34 Wall Treatment board and batten		2 County	
		35 Plan Shape L			
		36 Changes (Explain in #42) Addition <input type="checkbox"/> Altered <input type="checkbox"/> Moved <input type="checkbox"/>			
		37 Condition Interior _____ Exterior <u>Good</u>		5 Other Name(s)	
		38 Preservation Underway? Yes <input type="checkbox"/> No <input checked="" type="checkbox"/>			
		39 Endangered? By What? Yes <input type="checkbox"/> No <input checked="" type="checkbox"/>			
		40 Visible from Public Road? Yes <input checked="" type="checkbox"/> No <input type="checkbox"/>		4 Present Name(s)	
		41 Distance from and Frontage on Road approximately 56x37			
42 Further Description of Important Features The main facade faces south. The entrance is covered by a continuous roof supported by wooden piers. To the east of the entrance triple fixed and hopper windows. To the west of the window is a single pane window.				5 Other Name(s)	
43 History and Significance The first resident was Peter Hirsch worked for Bennett Schneider's Book Sellers. Stationer.					
44 Description of Environment and Outbuildings The residence is located in the Sunset Hill area. To the south, east and west are other residences and to the north are duplexes.					
45 Sources of Information BP# 69218 WP# 107668					
46 Prepared by Linda F. Becker					
47 Organization Historic Kansas City Foundation					
48 Date 9/86 49 Revision Date(s)					



5A-A-070-108

Office of Historic Preservation, P.O. Box 176, Jefferson City, Missouri 65101


HISTORIC INVENTORY

1 No 5-Q		4 Present Name(s)		1 No
2 County Jackson		5 Other Name(s)		
3 Location of Negatives Historic Kansas City Foundation		Mrs. Ann Ward residence		
6 Specific Location 600 W. 49th Terrace		16 Thematic Category		2 County
7 City or Town II Rural, Township & Vicinity Kansas City		17 Date(s) or Period 1960-61		
8 Site Plan with North Arrow <div style="text-align: center;">  </div>		18 Style or Design		
		19 Architect or Engineer		4 Present Name(s)
		20 Contractor or Builder Cornelius Bldg. Co.		
		21 Original Use, if apparent residence		
		22 Present Use residence		
9 Coordinates UTM Lat _____ Long _____		23 Ownership Public <input type="checkbox"/> Private <input checked="" type="checkbox"/>		5 Other Name(s)
10 Site: Structure <input checked="" type="checkbox"/> Object <input type="checkbox"/>		24 Owner's Name & Address, if known		
11 On National Register? Yes <input type="checkbox"/> No <input checked="" type="checkbox"/>		25 Open to Public? Yes <input type="checkbox"/> No <input checked="" type="checkbox"/>		
12 Is It Eligible? Yes <input type="checkbox"/> No <input checked="" type="checkbox"/>		26 Local Contact Person or Organization Historic Kansas City Foundation		
13 Part of Estab. Hist. Dist.? Yes <input type="checkbox"/> No <input checked="" type="checkbox"/>		27 Other Surveys in Which Included		5 Other Name(s)
14 District Potentially? Yes <input type="checkbox"/> No <input checked="" type="checkbox"/>		38 Preservation Underway? Yes <input type="checkbox"/> No <input checked="" type="checkbox"/>		
15 Name of Established District		39 Endangered? By What? Yes <input type="checkbox"/> No <input checked="" type="checkbox"/>		
		40 Visible from Public Road? Yes <input checked="" type="checkbox"/> No <input type="checkbox"/>		
42 Further Description of Important Features The main facade faces south. The main entrance is recessed & covered by a continuous roof. The entrance has a lancet window in the upper panel. Ornate shutters flank the entrance. To the east of the entrance is a garage door & to the west is a bay window with diamond panes. A segmental dormer with paired windows is located in the roof.		41 Distance from and Frontage on Road approximately 38x47		5 Other Name(s)
43 History and Significance The first resident listed was Mrs. Ann Ward, a widow.				
44 Description of Environment and Outbuildings The structure is located on a well landscaped lot. To the south, east and west are other residences to the north are duplexes.				
45 Sources of Information BP# 75629 WP# 36917 - Mrs. Ward City Directory - 1960,61		46 Prepared by Linda F. Becker		5 Other Name(s)
		47 Organization Historic Kansas City Foundation		
		48 Date 7/86 49 Revision Date(s)		



Office of Historic Preservation, P.O. Box 176, Jefferson City, Missouri 65101


HISTORIC INVENTORY

1 No 5-R		4 Present Name(s)		1 No
2 County Jackson		5 Other Name(s)		
3 Location of Negatives Historic Kansas City Foundation		D.W. Childs Residence		2 County
6 Specific Location 606 West 49th Terrace		16 Thematic Category		
7 City or Town II Rural, Township & Vicinity Kansas City		17 Date(s) or Period 1947		4 Present Name(s)
8 Site Plan with North Arrow 		18 Style or Design		
9 Coordinates UTM Lat Long		19 Architect or Engineer Richard Hansen		5 Other Name(s)
10 Site Building Structure by Object		20 Contractor or Builder Western Park Construction Co.		
11 On National Register? Yes No <input checked="" type="checkbox"/> X		21 Original Use, if apparent Residence		1 No
12 Is it Eligible? Yes No <input checked="" type="checkbox"/> X		22 Present Use Residence		
13 Part of Estab. Dist? Yes No <input checked="" type="checkbox"/> X		23 Ownership Public <input type="checkbox"/> Private <input checked="" type="checkbox"/> X		2 County
14 District Potent'l? Yes No <input checked="" type="checkbox"/> X		24 Owner's Name & Address, if known		
15 Name of Established District		25 Open to Public? Yes <input type="checkbox"/> No <input checked="" type="checkbox"/> X		4 Present Name(s)
		26 Local Contact Person or Organization Historic Kansas City Foundation		
42 Further Description of Important Features The main facade faces south. The main entrance is a glass and wood panel door symmetrically placed case-ment windows with shutters flank the entrance. The roof is pyrami-dal. A stucco wall connects the main house with a garage of the same shape.		27 Other Surveys in Which Included		5 Other Name(s)
43 History and Significance The first resident was David W. Childs, President of David W. Childs, Inc. insurance.		40 Visible from Public Road? Yes <input type="checkbox"/> No <input checked="" type="checkbox"/> X		
44 Description of Environment and Outbuildings The structure is located on a hillside location with the rear of the house following the slope of the land. To the north are duplexes, to the south, east and west are other residences.		41 Distance from and Frontage on Road approximately 35'x30'		5 Other Name(s)
45 Sources of Information BP# 61839 WP# 69649 City Directory - 1955		46 Prepared by Linda F. Becker		
		47 Organization Kansas City Foundation		5 Other Name(s)
		48 Date 5/86		
		49 Revision Date(s)		5 Other Name(s)



Office of Historic Preservation, P.O. Box 176, Jefferson City, Missouri 65101


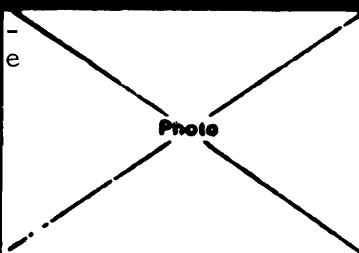
HISTORIC INVENTORY

1 No 5-D		4 Present Name(s)		1 No
2 County Jackson		5 Other Name(s)		
3 Location of Negatives Historic Kansas City Foundation		Duplex		
6 Specific Location 609-11 West 49th Street		16 Thematic Category		2 County
7 City or Town II Rural, Township & Vicinity Kansas City		17 Date(s) or Period 1957-58		
8 Site Plan with North Arrow 49th ST. 		18 Style or Design		
9 Coordinates UTM Lat Long		19 Architect or Engineer Linscott, Kiene & Haylett		4 Present Name(s)
10 Site Building Structure by Object		20 Contractor or Builder H.V. Smith		
11 On National Register? Yes No <input checked="" type="checkbox"/>		21 Original Use, if apparent Duplex		
12 Is it Eligible? Yes No <input checked="" type="checkbox"/>		22 Present Use Duplex		5 Other Name(s)
13 Part of Estab. Hist. Dist.? Yes No <input checked="" type="checkbox"/>		23 Ownership Public <input type="checkbox"/> Private <input checked="" type="checkbox"/>		
14 District Potenti'l? Yes No <input checked="" type="checkbox"/>		24 Owner's Name & Address, if known		
15 Name of Established District		25 Open to Public? Yes <input type="checkbox"/> No <input checked="" type="checkbox"/>		5 Other Name(s)
16 Further Description of Important Features The main facade is facing northwest. The main entrance is centrally located, covered by a pent roof supported by wrought iron columns. The main entrance is a double wooden door and is approached by a series of steps. Recessed Wrought iron balconies flank the central projection. Windows and french doors are flanked by shutters.		26 Local Contact Person or Organization Historic Kansas City Foundation		
43 History and Significance This duplex is identical to the one next door (615-619) and was constructed at the same time.		27 Other Surveys in Which Included		
44 Description of Environment and Outbuildings The apartments are situated on a hillside location in the Sunset Hill area. To the east is the Alameda Hotel, to the west are other apartments, to the south are residence and to the north is a median strip and brushcreek.		28 No. of Stories 2		5 Other Name(s)
45 Sources of Information BP# 70124		29 Basement? Yes <input checked="" type="checkbox"/> No <input type="checkbox"/>		
46 Prepared by Linda F. Becker		30 Foundation Material Masonry		
47 Organization Kansas City Foundation		31 Wall Construction Frame		5 Other Name(s)
48 Date 9/86		32 Roof Type & Material hip/shingles		
49 Revision Date(s)		33 No. of Bays 3 Front Side		
48. Prepared by Linda F. Becker		34 Wall Treatment brick		5 Other Name(s)
47. Organization Kansas City Foundation		35 Plan Shape square		
46. Date 9/86		36 Changes (Explain in #42) Addition, Altered, Moved		
45. Sources of Information BP# 70124		37 Condition Interior Exterior excellent		5 Other Name(s)
44. Description of Environment and Outbuildings The apartments are situated on a hillside location in the Sunset Hill area. To the east is the Alameda Hotel, to the west are other apartments, to the south are residence and to the north is a median strip and brushcreek.		38 Preservation Underway? Yes <input type="checkbox"/> No <input checked="" type="checkbox"/>		
43. History and Significance This duplex is identical to the one next door (615-619) and was constructed at the same time.		39 Endangered? By What? Yes <input type="checkbox"/> No <input checked="" type="checkbox"/>		
42. Further Description of Important Features The main facade is facing northwest. The main entrance is centrally located, covered by a pent roof supported by wrought iron columns. The main entrance is a double wooden door and is approached by a series of steps. Recessed Wrought iron balconies flank the central projection. Windows and french doors are flanked by shutters.		40 Visible from Public Road? Yes <input checked="" type="checkbox"/> No <input type="checkbox"/>		5 Other Name(s)
41. Distance from and Frontage on Road approximately 56x48		41. Distance from and Frontage on Road approximately 56x48		
40. Visible from Public Road? Yes <input checked="" type="checkbox"/> No <input type="checkbox"/>		40. Visible from Public Road? Yes <input checked="" type="checkbox"/> No <input type="checkbox"/>		

For Pix see 615-17
W. 49th ST.




Office of Historic Preservation, P.O. Box 176, Jefferson City, Missouri 65101
HISTORIC INVENTORY

1 No 6-F		4 Present Name(s)		1 No
2 County Jackson		5 Other Name(s)		
3 Location of Negatives Historic Kansas City Foundation		Arthur I. Webster Residence		
6 Specific Location 611 West 49th Terrace		16 Thematic Category		2 County
7 City or Town II Rural, Township & Vicinity Kansas City		17 Date(s) or Period 1936		
8 Site Plan with North Arrow <div style="text-align:center;">  </div>		18 Style or Design		
		19 Architect or Engineer H.L. Webster		4 Present Name(s)
		20 Contractor or Builder Joe Gier		
		21 Original Use, if apparent Residence		
		22 Present Use Residence		
9 Coordinates UTM Lat Long		23 Ownership Public <input type="checkbox"/> Private <input checked="" type="checkbox"/>		5 Other Name(s)
10 Site Building Structure <input type="checkbox"/> Object <input type="checkbox"/>		24 Owner's Name & Address, if known		
11 On National Register? Yes <input type="checkbox"/> No <input checked="" type="checkbox"/>		25 Open to Public? Yes <input type="checkbox"/> No <input checked="" type="checkbox"/>		
12 Is it Eligible? Yes <input type="checkbox"/> No <input type="checkbox"/>		26 Local Contact Person or Organization Historic Kansas City Foundation		
13 Part of Estab. Hist. Dist.? Yes <input type="checkbox"/> No <input checked="" type="checkbox"/>		27 Other Surveys in Which Included		5 Other Name(s)
14 District Potential? Yes <input type="checkbox"/> No <input type="checkbox"/>		28 No. of Stories 1 1/2		
15 Name of Established District		29 Basement? Yes <input checked="" type="checkbox"/> No <input type="checkbox"/>		
		30 Foundation Material stone		
		31 Wall Construction frame		5 Other Name(s)
		32 Roof Type & Material gambrel/shingle		
		33 No. of Bays Front 3 Side		
		34 Wall Treatment stone		
		35 Plan Shape Mod L		5 Other Name(s)
		36 Changes (Explain in #42) Addition <input type="checkbox"/> Altered <input type="checkbox"/> Moved <input type="checkbox"/>		
		37 Condition Interior <u>good</u> Exterior <u> </u>		
		38 Preservation Underway? Yes <input type="checkbox"/> No <input checked="" type="checkbox"/>		
		39 Endangered? By What? Yes <input type="checkbox"/> No <input checked="" type="checkbox"/>		5 Other Name(s)
		40 Visible from Public Road? Yes <input checked="" type="checkbox"/> No <input type="checkbox"/>		
		41 Distance from and Frontage on Road 24'x29'		
				
42 Further Description of Important Features The main entrance faces north. The garage is at basement level and placed on the front facade. The entrance is symmetrically placed. It is a wood panel door with a classical frieze supported by fluted pilasters eight-over-eight lights double hung sash windows with shutters flank the entrance. Three pedimented gables with sash windows are located in the roof area.				
43 History and Significance The first resident was Arthur I. Webster, an investor.				
44 Description of Environment and Outbuildings The structure is placed on a hillside location. To the north, south, east and west are other residences.				
45 Sources of Information BP# 58969 WP# 6962 City Directory				
46 Prepared by Linda F. Becker				
47 Organization Historic Kansas City Foundation				
48 Date 5/86 49 Revision Date(s)				



Office of Historic Preservation, P.O. Box 176, Jefferson City, Missouri 65101


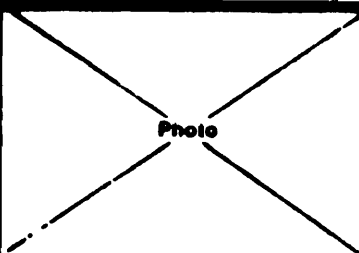
HISTORIC INVENTORY

1 No 6-E		4 Present Name(s)		1 NO
2 County Jackson		5 Other Name(s)		
3 Location of Negatives Historic Kansas City Foundation		C. Blanchard Smith Residence		
6 Specific Location 615 W. 49th Terrace		16 Thematic Category		2 County
7 City or Town II Rural, Township & Vicinity Kansas City		17 Date(s) or Period 1936-37		
8 Site Plan with North Arrow W. 49th TERR 		18 Style or Design		
		19 Architect or Engineer Boillot & Lauck		4 Present Name(s)
		20 Contractor or Builder H.V. Smith & Siemens		
		21 Original Use, if apparent Residence		
		22 Present Use Residence		
9 Coordinates UTM Lat Long		23 Ownership Public <input type="checkbox"/> Private <input checked="" type="checkbox"/>		5 Other Name(s)
10 Site: Building Structure Object		24 Owner's Name & Address, if known		
11 On National Register? Yes <input type="checkbox"/> No <input checked="" type="checkbox"/>		25 Open to Public? Yes <input type="checkbox"/> No <input checked="" type="checkbox"/>		
12 Is it Eligible? Yes <input checked="" type="checkbox"/> No <input type="checkbox"/>		26 Local Contact Person or Organization Historic Kansas City Foundation		
13 Part of Established Dist? Yes <input type="checkbox"/> No <input checked="" type="checkbox"/>		27 Other Surveys in Which Included		5 Other Name(s)
14 District Potentially? Yes <input checked="" type="checkbox"/> No <input type="checkbox"/>		28 No. of Stories 1 1/2		
15 Name of Established District		29 Basement? Yes <input checked="" type="checkbox"/> No <input type="checkbox"/>		
		30 Foundation Material stone		
		31 Wall Construction frame		5 Other Name(s)
		32 Roof Type & Material gable/shingle		
		33 No. of Bays Front 4 Side		
		34 Wall Treatment brick/shingle		
		35 Plan Shape		5 Other Name(s)
		36 Changes (Explain in #42) Addition <input type="checkbox"/> Altered <input type="checkbox"/> Moved <input type="checkbox"/>		
		37 Condition Interior <u>excellent</u> Exterior <u> </u>		
		38 Preservation Underway? Yes <input type="checkbox"/> No <input checked="" type="checkbox"/>		
		39 Endangered? By What? Yes <input type="checkbox"/> No <input checked="" type="checkbox"/>		5 Other Name(s)
		40 Visible from Public Road? Yes <input checked="" type="checkbox"/> No <input type="checkbox"/>		
		41 Distance from and Frontage on Road approximately 39'x44'		
		Photo		
42 Further Description of Important Features The main facade faces north. The garage is placed at ground level in the front while the main entrance is asymmetrically placed and approached by stairs. The entrance is covered by a shed roof portico supported by brick piers & square wooden columns & decorated with a scallop molding. To the west of the entrance is a large front gable with two windows. Through the cornice gables are located at each end of the main facade.				
43 History and Significance The first resident was C. Blanchard Smith, manager of Reynolds Gas Regulator Company.				
44 Description of Environment and Outbuildings The structure is located on a hillside location in the Sunset Hill area. To the north, south, east and west are other residences.				
45 Sources of Information BP# 59315 WP# 52075 City Directory - 1937				
46 Prepared by Linda F. Becker				
47 Organization Historic Kansas City Foundation				
48 Date 5/86 49 Revision Date(s)				



Office of Historic Preservation, P.O. Box 176, Jefferson City, Missouri 65101


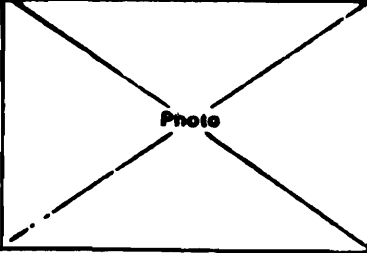
HISTORIC INVENTORY

1 No 5-C		4 Present Name(s)		1 NO
2 County Jackson		5 Other Name(s)		
3 Location of Negatives Historic Kansas City Foundation		Four-plex		
6 Specific Location 615-17 West 49th Street		16 Thematic Category		2 County
7 City or Town II Rural, Township & Vicinity Kansas City		17 Date(s) or Period 1957-58		
8 Site Plan with North Arrow 		18 Style or Design		
		19 Architect or Engineer Linscott; Kiene & Haylet		4 Present Name(s)
		20 Contractor or Builder H.V. Smith		
		21 Original Use, if apparent Duplex		
		22 Present Use Duplex		
9 Coordinates UTM Lat Long		23 Ownership Public II Private IX		5 Other Name(s)
10 Site: Building Structure IX Object II		24 Owner's Name & Address, if known		
11 On National Register? Yes No X		25 Open to Public? Yes II No IX		
12 Is It Eligible? Yes II No IX		26 Local Contact Person or Organization Historic Kansas City Foundation		
13 Part of Estab. Hist. Dist.? Yes No X		27 Other Surveys in Which Included		6 Other Name(s)
14 District Potentially? Yes II No IX		38 Changes (Explain in #42) Addition Altered Moved		
15 Name of Established District		39 Condition Interior Excellent Exterior		
		40 Preservation Underway? Yes No IX		
42 Further Description of Important Features The main facade is facing north. The main entrance is centrally located, covered by a pent roof supported by wrought iron columns. The main entrance is a double wooden door and is approached by a series of steps. Recessed wrought iron balconies flank the central projection. Windows and french doors are flanked by shutters.				7 Other Name(s)
43 History and Significance This duplex was built at the same time as the duplex next door (609-11) and is identical in design.				
44 Description of Environment and Outbuildings The apartments are situated on a hillside location in the Sunset Hill area. To the east is the Alameda Hotel, to the west are other apartments, to the south are residence and to the north is a median strip and brushcreek.				
45 Sources of Information BP# 70125				
		46 Prepared by Linda F. Becker		8 Other Name(s)
		47 Organization Historic Kansas City Foundation		
		48 Date 9/86 49 Revision Date(s)		



3A-1800-14


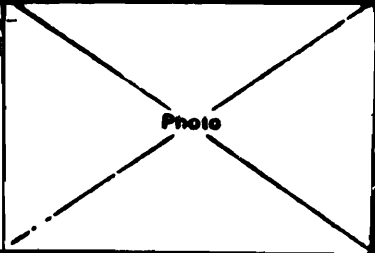
Office of Historic Preservation, P.O. Box 176, Jefferson City, Missouri 65101
HISTORIC INVENTORY

1 No 5-5		4 Present Name(s)		1 NO
2 County Jackson		5 Other Name(s)		
3 Location of Negatives Historic Kansas City Foundation		S. Herbert Hare Residence		
6 Specific Location 710 W. 49th Terrace (714)		16 Thematic Category		2 County
7 City or Town II Rural, Township & Vicinity Kansas City		17 Date(s) or Period 1956, 1960 addition		
8 Site Plan with North Arrow  W. 49th TERR		18 Style or Design		
9 Coordinates UTM Lat _____ Long _____		19 Architect or Engineer E. Tanner/George Murphy		4 Present Name(s)
		20 Contractor or Builder P. K. Hansen		
		21 Original Use, if apparent Residence		
10 Site Building <input type="checkbox"/> Structure <input checked="" type="checkbox"/> Object <input type="checkbox"/>		22 Present Use Residence		5 Other Name(s)
		23 Ownership Public <input type="checkbox"/> Private <input checked="" type="checkbox"/>		
		24 Owner's Name & Address, if known		
11 On National Register? Yes <input type="checkbox"/> No <input checked="" type="checkbox"/>		25 Open to Public? Yes <input type="checkbox"/> No <input checked="" type="checkbox"/>		1
12 Is It Eligible? Yes <input type="checkbox"/> No <input checked="" type="checkbox"/>		26 Local Contact Person or Organization Historic Kansas City Foundation		
13 Part of Estab. Hist. Dist.? Yes <input type="checkbox"/> No <input checked="" type="checkbox"/>		27 Other Surveys in Which Included		
14 District Potenti'l? Yes <input type="checkbox"/> No <input checked="" type="checkbox"/>		28 No. of Stories 2		2
15 Name of Established District		29 Basement? Yes <input type="checkbox"/> No <input type="checkbox"/>		
		30 Foundation Material		
		31 Wall Construction frame		3
		32 Roof Type & Material Cross gable/wood shingle		
		33 No. of Bays Front 4 Side		
		34 Wall Treatment board/batten		4
		35 Plan Shape Rectangle		
		36 Changes (Explain in #42) Addition <input type="checkbox"/> Altered <input type="checkbox"/> Moved <input type="checkbox"/>		
		37 Condition Interior _____ Exterior Excellent		5
		38 Preservation Underway? Yes <input type="checkbox"/> No <input checked="" type="checkbox"/>		
		39 Endangered? By What? Yes <input type="checkbox"/> No <input checked="" type="checkbox"/>		
		40 Visible from Public Road? Yes <input checked="" type="checkbox"/> No <input type="checkbox"/>		6
		41 Distance from and Frontage on Road 58x34		
		 Photo		
42 Further Description of Important Features The main entrance faces south and is covered by a slightly slanted shed roof. Fenestration is casement windows with multi-panes and diamond panes. Two pedimented dormers are located in the roof area. A wooden balcony is located over the garage door which is located at ground level.				
43 History and Significance The first resident was S. Herbert Hare, with Hare and Hare, a landscape architect and city planner. S. Herbert was the son of Sid J. Hare.				
44 Description of Environment and Outbuildings The structure is situated on a hillside location in Sunset Hill. To the north, south, east and west are other residences.				
45 Sources of Information BP# 69007 BP# 64019A, addition to rear, P.K. Hansen WP# 107637 Kansas City Star, October 28, 1956, p. 6E				
46 Prepared by Linda F. Becker				
47 Organization Historic Kansas City Foundation				
48 Date 9/86 49 Revision Date(s)				



Office of Historic Preservation, P.O. Box 176, Jefferson City, Missouri 65101

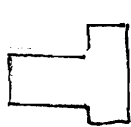
HISTORIC INVENTORY

1 No. 6-D		4 Present Name(s)		1 NO
2 County Jackson		5 Other Name(s)		
3 Location of Negatives Historic Kansas City Foundation		Ashley B. Taylor Residence		
6 Specific Location 721 W. 49th Terrace		16 Thematic Category		2 County
7 City or Town II Rural, Township & Vicinity Kansas City		17 Date(s) or Period 1923-25		
8 Site Plan with North Arrow W. 49th TERR 		18 Style or Design		
9 Coordinates UTM Lat Long		19 Architect or Engineer		4 Present Name(s)
10 Site Building <input type="checkbox"/> Structure <input checked="" type="checkbox"/> Object <input type="checkbox"/>		20 Contractor or Builder O. Williams		
11 On National Register? Yes <input type="checkbox"/> No <input checked="" type="checkbox"/>		21 Original Use, if apparent Residence		
12 Is it Eligible? Yes <input checked="" type="checkbox"/> No <input type="checkbox"/>		22 Present Use Residence		5 Other Name(s)
13 Part of Estab. Yes <input type="checkbox"/> No <input checked="" type="checkbox"/>		23 Ownership Public <input type="checkbox"/> Private <input checked="" type="checkbox"/>		
14 District Potentially? Yes <input checked="" type="checkbox"/> No <input type="checkbox"/>		24 Owner's Name & Address, if known		
15 Name of Established District		25 Open to Public? Yes <input type="checkbox"/> No <input checked="" type="checkbox"/>		2
42 Further Description of Important Features The main facade faces north. Fenestration consists of six-over-one light double hung sash windows placed in pairs. Some have wrought iron ornamentation. The main entrance is covered by a flat roof arcaded porch and is approached by steps.		26 Local Contact Person or Organization Historic Kansas City Foundation		
43 History and Significance The first resident was Ashley B. Taylor, an employee with Kansas City Power and Light. The address was originally 721 Grandview.		27 Other Surveys in Which Included		
44 Description of Environment and Outbuildings The structure is placed on a hillside location. To the north, south, east and west are other residences.		28 No. of Stories 2		2
45 Sources of Information WP# 76525 75529 BP# 50121 Kansas City Star, July 14, 1962 City Directory - 1928		29 Basement? Yes <input checked="" type="checkbox"/> No <input type="checkbox"/>		
		30 Foundation Material stone		
		31 Wall Construction frame		2
		32 Roof Type & Material hip shingle		
		33 No. of Bays Front 3 Side		
		34 Wall Treatment stucco		2
		35 Plan Shape square		
		36 Changes (Explain in #42) Addition <input type="checkbox"/> Altered <input type="checkbox"/> Moved <input type="checkbox"/>		
		37 Condition Interior <input type="checkbox"/> Exterior good		2
		38 Preservation Underway? Yes <input type="checkbox"/> No <input checked="" type="checkbox"/>		
		39 Endangered? By What? Yes <input type="checkbox"/> No <input checked="" type="checkbox"/>		
		40 Visible from Public Road? Yes <input checked="" type="checkbox"/> No <input type="checkbox"/>		2
		41 Distance from and Frontage on Road approximately 26x35'		
		Photo 		
		46 Prepared by Linda F. Becker		2
		47 Organization Historic Kansas City Foundation		
		48 Date 5/86		
		49 Revision Date(s)		2



Office of Historic Preservation, P.O. Box 176, Jefferson City, Missouri 65101

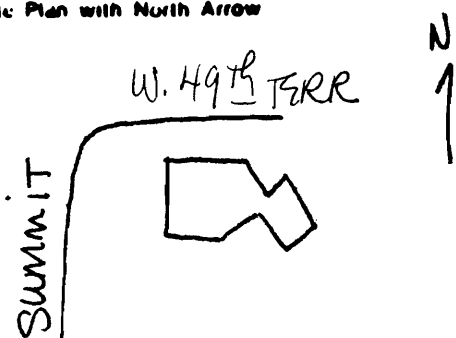
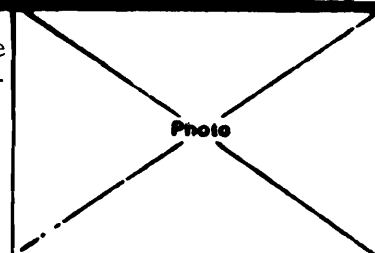
HISTORIC INVENTORY

1 No 5-T		4 Present Name(s)		1 No
2 County Jackson		5 Other Name(s)		
3 Location of Negatives Historic Kansas City Foundation		Albert E. Stine Residence		
6 Specific Location 722 W. 49th Terrace		16 Thematic Category		2 County
7 City or Town II Rural, Township & Vicinity Kansas City		17 Date(s) or Period 1950		
8 Site Plan with North Arrow 		18 Style or Design		
9 Coordinates UTM Lat Long		19 Architect or Engineer H.E. Duncan		4 Present Name(s)
10 Site Building Structure by Object		20 Contractor or Builder Phillips Company		
11 On National Register? Yes No <input checked="" type="checkbox"/> X		21 Original Use, if apparent residence		
12 Is it Eligible? Yes No <input checked="" type="checkbox"/> X		22 Present Use residence		5 Other Name(s)
13 Part of Estab. Hist. Dist.? Yes No <input checked="" type="checkbox"/> X		23 Ownership Public <input type="checkbox"/> Private <input checked="" type="checkbox"/> X		
14 District Potentially? Yes No <input checked="" type="checkbox"/> X		24 Owner's Name & Address, if known		
15 Name of Established District		25 Open to Public? Yes <input type="checkbox"/> No <input checked="" type="checkbox"/> X		5 Other Name(s)
42 Further Description of Important Features The main facade faces south. Fenestration is recessed casement windows with brick sills. The entrance is a wood panel door flanked by diamond panel sidelights.		26 Local Contact Person or Organization Historic Kansas City Foundation		
43 History and Significance The first resident was Albert Stine, an executive representative for AP.		27 Other Surveys in Which Included		
44 Description of Environment and Outbuildings The structure is placed on a hillside location in the Sunset Hill area. To the north, south, east and west are other residences.		40 Visible from Public Road? Yes <input checked="" type="checkbox"/> No <input type="checkbox"/> X		5 Other Name(s)
45 Sources of Information BP# 63542 WP# 95671 City Directory - 1952		41 Distance from and Frontage on Road approximately 62x37		
46 Prepared by Linda F. Becker		47 Organization Historic Kansas City Foundation		
48 Date 9/86		49 Revision Date(s)		



Office of Historic Preservation, P.O. Box 176, Jefferson City, Missouri 65101

HISTORIC INVENTORY


1 No 6-C		4 Present Name(s)		1 NO
2 County Jackson		5 Other Name(s)		
3 Location of Negatives Historic Kansas City Foundation		Richard Stern Residence		
6 Specific Location 725 W. 49th Terrace		16 Thematic Category	28 No. of Stories 2	2 County
		17 Date(s) or Period After 67 addtn.	29 Basement? Yes X No	
		18 Style or Design American Contemporary/ International	30 Foundation Material	
7 City or Town II Rural, Township & Vicinity Kansas City		19 Architect or Engineer	31 Wall Construction flat	4 Present Name(s)
8 Site Plan with North Arrow		20 Contractor or Builder Warren Gibbs	32 Roof Type & Material tar/gravel	
		21 Original Use, if apparent Residence	33 No. of Bays Front Side	
9 Coordinates UTM		22 Present Use Residence	34 Wall Treatment metal sheathing	5 Other Name(s)
10 Site Building Structure <input checked="" type="checkbox"/> Object <input type="checkbox"/>		23 Ownership Public <input type="checkbox"/> Private <input checked="" type="checkbox"/>	35 Plan Shape varied	
11 On National Register? Yes <input type="checkbox"/> No <input checked="" type="checkbox"/>		24 Owner's Name & Address, if known	36 Changes (Explain in #42) Addition <input type="checkbox"/> Altered <input type="checkbox"/> Moved <input type="checkbox"/>	
12 Is It Eligible? Yes <input type="checkbox"/> No <input checked="" type="checkbox"/>		25 Open to Public? Yes <input type="checkbox"/> No <input checked="" type="checkbox"/>	37 Condition Interior Exterior Excellent	
13 Part of Estab. Dist? Yes <input type="checkbox"/> No <input checked="" type="checkbox"/>		26 Local Contact Person or Organization Historic Kansas City Foundation	38 Preservation Underway? Yes <input type="checkbox"/> No <input checked="" type="checkbox"/>	
14 District Potential? Yes <input type="checkbox"/> No <input checked="" type="checkbox"/>		27 Other Surveys in Which Included	39 Endangered? By What? Yes <input type="checkbox"/> No <input checked="" type="checkbox"/>	
15 Name of Established District			40 Visible from Public Road? Yes <input checked="" type="checkbox"/> No <input type="checkbox"/>	
			41 Distance from and Frontage on Road 70x30	
42 Further Description of Important Features This residence is an example of the contemporary style with its use of modern building materials, extensive use of glass, lack of ornamentation, flat roof and the integration of the house into the landscape.				5 Other Name(s)
43 History and Significance The first resident was Richard J. Stern, President-Director of Stern Brothers & Company, investment bankers, stocks, bonds & securities. A two-story addition was constructed in 1967.				
44 Description of Environment and Outbuildings The house is situated on a well landscaped hillside location. To the north, south, east and west are other residences.				
45 Sources of Information BP# 67130 34645 - 2 story addition WP# 105733 City Directory - 1956		46 Prepared by Linda F. Becker		
		47 Organization Historic Kansas City Foundation		
		48 Date 9/86	49 Revision Date(s)	



725



Office of Historic Preservation, P.O. Box 176, Jefferson City, Missouri 65101
HISTORIC INVENTORY

1 No 7-L		4 Present Name(s)		1 No
2 County Jackson		5 Other Name(s)		
3 Location of Negatives Historic Kansas City Foundation		Monticello Place Condominuims		2 County
6 Specific Location 402 (A-E) West 50th Street		16 Thematic Category		
7 City or Town II Rural, Township & Vicinity Kansas City		17 Date(s) or Period 1982-83		3 Present Name(s)
8 Site Plan with North Arrow 		18 Style or Design Country French		
9 Coordinates Lat _____ Long _____		19 Architect or Engineer Elmswood Smith Carlson Architects		4 Present Name(s)
10 Site Building <input checked="" type="checkbox"/> Structure Object <input type="checkbox"/>		20 Contractor or Builder Saul Ellis		
11 On National Register? Yes <input type="checkbox"/> No <input checked="" type="checkbox"/>		21 Original Use, if apparent Condominuims		5 Other Name(s)
12 Is it Eligible? Yes <input type="checkbox"/> No <input checked="" type="checkbox"/>		22 Present Use Condominuims		
13 Part of Estab. Yes <input type="checkbox"/> Hist. Dist? No <input checked="" type="checkbox"/>		23 Ownership Public <input type="checkbox"/> Private <input checked="" type="checkbox"/>		6 Other Name(s)
14 District Potenti'l? Yes <input type="checkbox"/> No <input checked="" type="checkbox"/>		24 Owner's Name & Address, if known		
15 Name of Established District		25 Open to Public? Yes <input type="checkbox"/> No <input checked="" type="checkbox"/>		7 Other Name(s)
42 Further Description of Important Features The main entrance to this set of condominiums is facing south. This two story structure is designed with many angles, bays and casement windows.		26 Local Contact Person or Organization Historic Kansas City Foundation		
43 History and Significance These condominiums were constructed by the developer Saul Ellis as luxury Condos. It was named Monticello Place.		27 Other Surveys in Which Included		8 Other Name(s)
44 Description of Environment and Outbuildings These condominiums are placed on an irregular shaped lot in the Sunset Hill area. To the north, south, east and west are other residences.		40 Visible from Public Road? Yes <input checked="" type="checkbox"/> No <input type="checkbox"/>		
45 Sources of Information WP# 32655 24524 75561 16516 75944 147324 110304 24936		46 Prepared by Linda F. Becker		9 Other Name(s)
		47 Organization Historic Kansas City Foundation		
		48 Date 4/86		10 Other Name(s)
		49 Revision Date(s)		



Office of Historic Preservation, P.O. Box 176, Jefferson City, Missouri 65101
HISTORIC INVENTORY

1 No 7-G		4 Present Name(s)		1 No
2 County Jackson		5 Other Name(s)		
3 Location of Negatives Historic Kansas City Foundation		Foster M. Poole Residence		2 County Jackson
6 Specific Location 406 W. 50th		18 Thematic Category		
7 City or Town if Rural, Township & Vicinity Kansas City		17 Date(s) or Period 1928		4 Present Name(s) Foster M. Poole Residence
8 Site Plan with North Arrow		18 Style or Design Tudor Revival		
9 Coordinates UTM Lat _____ Long _____		19 Architect or Engineer		
10 Site Building <input checked="" type="checkbox"/> Structure <input checked="" type="checkbox"/> Object <input type="checkbox"/>		20 Contractor or Builder C. E. Vrooman (realtor)		
11 On National Register? Yes <input type="checkbox"/> No <input checked="" type="checkbox"/>		21 Original Use, if apparent residence		
12 Is It Eligible? Yes <input checked="" type="checkbox"/> No <input type="checkbox"/>		22 Present Use residence		
13 Part of Estab. Yes <input type="checkbox"/> No <input checked="" type="checkbox"/>		23 Ownership <input type="checkbox"/> Public <input checked="" type="checkbox"/> Private <input checked="" type="checkbox"/>		
14 District Potent? Yes <input checked="" type="checkbox"/> No <input type="checkbox"/>		24 Owner's Name & Address, if known		
15 Name of Established District		25 Open to Public? Yes <input type="checkbox"/> No <input checked="" type="checkbox"/>		
42 Further Description of Important Features The main facade faces southeast. The residence has stylistic features that identify it as Tudor Revival. These include: stucco wall, half timbering on gable and walls; multi roof projections and end chimney with chimney pots.		26 Local Contact Person or Organization Historic Kansas City Foundation		
43 History and Significance The first resident was Foster M. Poole, no occupation given.		27 Other Surveys in Which Included		
44 Description of Environment and Outbuildings The residence is in the Sunset Hill area. To the east and south are condominium apartment and to the north and west are other residential structures.		28 No. of Stories 2		
45 Sources of Information City Directory - 1929 BP #73964 WP #73964 Western Contractor - Ap. 18, 1928, P. 36		29 Basement? Yes <input type="checkbox"/> No <input checked="" type="checkbox"/>		
		30 Foundation Material stone		
		31 Wall Construction		
		32 Roof Type & Material varied/comp. shingle		
		33 No. of Bays Front 3 Side		
		34 Wall Treatment brick veneer		
		35 Plan Shape rect.		
		36 Changes (Explain in #42) Addition <input type="checkbox"/> Altered <input type="checkbox"/> Moved <input type="checkbox"/>		
		37 Condition Interior _____ Exterior excellent		
		38 Preservation Underway? Yes <input type="checkbox"/> No <input checked="" type="checkbox"/>		
		39 Endangered? By What? Yes <input type="checkbox"/> No <input checked="" type="checkbox"/>		
		40 Visible from Public Road? Yes <input checked="" type="checkbox"/> No <input type="checkbox"/>		
		41 Distance from and Frontage on Road approx. 50 feet		
		Photo		
		46 Prepared by Linda Becker		
		47 Organization Historic Kansas City Foundation		
		48 Date 6/85 49 Revision Date(s)		



JA AS-070-020

Office of Historic Preservation, P.O. Box 176, Jefferson City, Missouri 65101

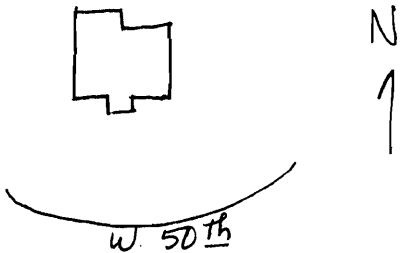
HISTORIC INVENTORY

1 No 7-H		4 Present Name(s)		1 No
2 County Jackson		5 Other Name(s)		
3 Location of Negatives Historic Kansas City Foundation		James R. Barryman Residence		
6 Specific Location 410 W. 50th		16 Thematic Category		2 County Jackson
7 City or Town <input type="checkbox"/> Rural, Township & Vicinity Kansas City		17 Date(s) or Period 1928, 1965		
8 Site Plan with North Arrow <div style="text-align: center;"> <p>N</p> <p>W. 50th</p> </div>		18 Style or Design		
9 Coordinates UTM Lat _____ Long _____		19 Architect or Engineer		4 Present Name(s)
10 Site Building <input type="checkbox"/> Structure <input checked="" type="checkbox"/> Object <input type="checkbox"/>		20 Contractor or Builder Frank E. Vrooman		
11 On National Register? Yes <input type="checkbox"/> No <input checked="" type="checkbox"/>		21 Original Use, if apparent residence		
12 Is It Eligible? Yes <input type="checkbox"/> No <input checked="" type="checkbox"/>		22 Present Use residence		5 Other Name(s) James R. Barryman Residence
13 Part of Estab. Yes <input type="checkbox"/> No <input checked="" type="checkbox"/> Hist. Dist. ? No <input checked="" type="checkbox"/>		23 Ownership Public <input type="checkbox"/> Private <input checked="" type="checkbox"/>		
14 District Potenti'l? Yes <input checked="" type="checkbox"/> No <input type="checkbox"/>		24 Owner's Name & Address, if known		
15 Name of Established District		25 Open to Public? Yes <input type="checkbox"/> No <input checked="" type="checkbox"/>		5 Other Name(s) James R. Barryman Residence
26 Local Contact Person or Organization Historic Kansas City Foundation		27 Other Surveys in Which Included		
28 No. of Stories 2		29 Basement? Yes <input type="checkbox"/> No <input type="checkbox"/>		
29 Foundation Material		30 Wall Construction frame		5 Other Name(s) James R. Barryman Residence
31 Wall Treatment clapboard		32 Roof Type & Material gable/comp shingle		
33 No. of Bays Front 3 Side		34 Plan Shape square		
35 Changes (Explain in #42) Addition, Altered, Moved		36 Condition Interior _____ Exterior <u>excellent</u>		5 Other Name(s) James R. Barryman Residence
37 Preservation Underway? Yes <input type="checkbox"/> No <input checked="" type="checkbox"/>		38 Endangered? By What? Yes <input type="checkbox"/> No <input checked="" type="checkbox"/>		
39 Visible from Public Road? Yes <input checked="" type="checkbox"/> No <input type="checkbox"/>		40 Distance from and Frontage on Road		
41 Further Description of Important Features The main entrance of this clapboard residence faces south and is centrally located. A two story porch runs the entire front facade. Fenestration is six-over-six light, double hung sash windows in rectangular frames with wooden lintels and sills. The windows are flanked by louvered shutters. The main entrance is a louvered wooden door flanked by six side lights. A wooden elliptical pediment is located above the door. French doors framed by shutters are located on either side of the door.		Photo		5 Other Name(s) James R. Barryman Residence
42 History and Significance One first resident was James R. Barryman, president of Berryman Reo Co. Inc.				
43 Description of Environment and Outbuildings The structure is located in the Sunset Hill area and to the south is the back entrance to Pembroke Hill School. To the east, west and north are other residences.				
44 Sources of Information BP #55999 BP #22598, Addition WP #73965 City Directory - 1929		45 Prepared by Linda Becker		5 Other Name(s) James R. Barryman Residence
		46 Organization Historic Kansas City Foundation		
		47 Date 6/85 48 Revision Date(s)		



Office of Historic Preservation, P.O. Box 176, Jefferson City, Missouri 65101

HISTORIC INVENTORY

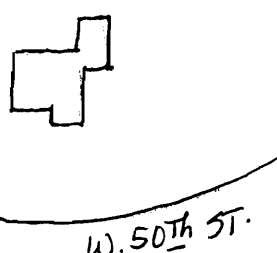
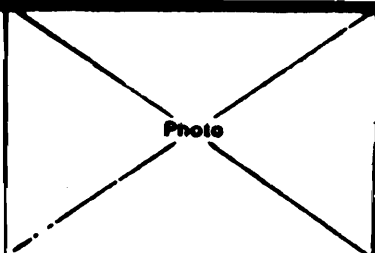
1 No <u>7-I</u>		4 Present Name(s)		1 NO
2 County <u>Jackson</u>		5 Other Name(s)		
3 Location of Negatives Historic Kansas City Foundation		James C. Lieter Residence		
6 Specific Location 414 West 50th		16 Thematic Category		2 County
7 City or Town <u>II Rural</u> Township & Vicinity <u>Kansas City</u>		17 Date(s) or Period <u>1924</u>		
8 Site Plan with North Arrow 		18 Style or Design		
9 Coordinates Lat _____ Long _____ UTM _____		19 Architect or Engineer		4 Present Name(s)
		20 Contractor or Builder <u>Chaveta Land Company</u>		
		21 Original Use, if apparent <u>residence</u>		
		22 Present Use <u>residence</u>		
10 Site Building _____ Structure <input checked="" type="checkbox"/> Object <input type="checkbox"/>		23 Ownership Public <input type="checkbox"/> Private <input checked="" type="checkbox"/>		5 Other Name(s)
11 On National Register? Yes <input type="checkbox"/> No <input checked="" type="checkbox"/>		24 Owner's Name & Address, if known		
12 Is It Eligible? Yes <input checked="" type="checkbox"/> No <input type="checkbox"/>		25 Open to Public? Yes <input type="checkbox"/> No <input checked="" type="checkbox"/>		
13 Part of Estab. Yes <input type="checkbox"/> No <input checked="" type="checkbox"/>		26 Local Contact Person or Organization <u>Historic Kansas City Foundation</u>		
14 District Potent'l? Yes <input checked="" type="checkbox"/> No <input type="checkbox"/>		27 Other Surveys in Which Included		5 Other Name(s)
15 Name of Established District		38 Changes (Explain in #42) Addition <input type="checkbox"/> Altered <input type="checkbox"/> Moved <input type="checkbox"/>		
		39 Condition Interior _____ Exterior <u>good</u>		
		40 Preservation Underway? Yes <input type="checkbox"/> No <input checked="" type="checkbox"/>		
42 Further Description of Important Features The main facade faces southeast. The main entrance, a panel wooden door, is centrally placed. A pent roof portico supported by wrought iron columns covers the entrance. A plain wooden balustrade runs along the roof line of the portico. French doors with shutters are located on each side of the main entrance. Fenestration on the second story are four-over-four double hung sash windows with shutters & placed in pairs. A one-story wing with a series of casement windows is located at the eastern end of the facade.		39 Endangered? By What? Yes <input type="checkbox"/> No <input checked="" type="checkbox"/>		5 Other Name(s)
43 History and Significance The first resident was James Lieter, Vice-President of Peck's Dry Goods Company.		40 Visible from Public Road? Yes <input checked="" type="checkbox"/> No <input type="checkbox"/>		
44 Description of Environment and Outbuildings The structure is located in the Sunset Hill area. To the north, east, and west are other residences and to the south is a parking lot for Pembroke Hill.		41 Distance from and Frontage on Road		
45 Sources of Information BP #48167 WP #73970		46 Prepared by <u>Linda F. Becker</u>		
		47 Organization <u>Historic Kansas City Foundation</u>		5 Other Name(s)
		48 Date <u>11/85</u>		
		49 Revision Date(s)		



JA-AG-070-022

Office of Historic Preservation, P.O. Box 176, Jefferson City, Missouri 65101

HISTORIC INVENTORY

1 No. <u>7-J</u>		4 Present Name(s)		1 NO
2 County <u>Jackson</u>		5 Other Name(s)		
3 Location of Negatives <u>Historic Kansas City Foundation</u>		<u>L.D. Comstock Residence</u>		2 County
6 Specific Location <u>420 West 50th Street</u>		16 Thematic Category		
7 City or Town <u>II Rural, Township & Vicinity</u> <u>Kansas City</u>		17 Date(s) or Period <u>1926</u>		3 Present Name(s)
		18 Style or Design		
8 Site Plan with North Arrow <div style="text-align: center;">  </div>		19 Architect or Engineer		4 Present Name(s)
		20 Contractor or Builder		
9 Coordinates <u>UTM</u> Lat _____ Long _____		21 Original Use, if apparent <u>residence</u>		5 Other Name(s)
		22 Present Use <u>residence</u>		
10 Site: Building _____ Structure <input checked="" type="checkbox"/> Object <input type="checkbox"/>		23 Ownership <u>Public</u> <input type="checkbox"/> <u>Private</u> <input checked="" type="checkbox"/>		6 Other Name(s)
		24 Owner's Name & Address, if known		
11 On National Register? Yes <input type="checkbox"/> No <input checked="" type="checkbox"/>		25 Open to Public? Yes <input type="checkbox"/> No <input checked="" type="checkbox"/>		7 Other Name(s)
		26 Local Contact Person or Organization <u>Historic Kansas City Foundation</u>		
12 Is it Eligible? Yes <input type="checkbox"/> No <input checked="" type="checkbox"/>		27 Other Surveys in Which Included		8 Other Name(s)
13 Part of Estab. Dist? Yes <input type="checkbox"/> No <input checked="" type="checkbox"/>		40 Visible from Public Road? Yes <input checked="" type="checkbox"/> No <input type="checkbox"/>		
14 District Potentially? Yes <input checked="" type="checkbox"/> No <input type="checkbox"/>		41 Distance from and Frontage on Road		9 Other Name(s)
15 Name of Established District		42 Further Description of Important Features <u>SEE ATTACHMENT</u>		
				
43 History and Significance The first resident was Leon D. Comstock, Secretary-Treasurer of the Moseley-Comstock Realty Company. John J. Snyder was realtor involved in the sale.				
44 Description of Environment and Outbuildings This structure is located in the Sunset Hill area. Across the street from the structure is part of the Pembroke-Hill lower school campus. To the north, east and west are other residences.				
45 Sources of Information BP# 52958 WP# 73971 City Directory 1927				
46 Prepared by <u>Linda F. Becker</u>				
47 Organization <u>Historic Kansas City Foundation</u>				
48 Date <u>10/85</u> 49 Revision Date(s)				

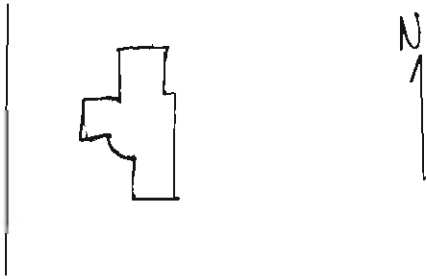
Attachment

#42

The main facade faces south. The dominate feature of the facade is a full front gable with an exterior chimney. The main entrance, a paneled wooden and glass door, is placed in a small gable projection. The entire door is framed by a brick sourround with keystone and voussoir. A shed roof two car attached garage has been added at a latter time. Fenestration is six-over-six light double hung sash windows on the second floor and a pair of four-overfour light, double hung sash windows with brick sills and lintels. A once open screened porch at the western end of the bay has been enclosed.



HISTORIC INVENTORY

1 No <u>7-18</u>		4 Present Name(s)		1 No	
2 County <u>Jackson</u>		5 Other Name(s)		2 County	
3 Location of Negatives Historic Kansas City Foundation		F.W. Porter Residence		4 Present Name(s)	
6 Specific Location 450 West 50th Street		18 Thematic Category		28 No. of Stories <u>2</u>	
7 City or Town If Rural, Township & Vicinity Kansas City		17 Date(s) or Period 1926 (1962 addition)		29 Basement? Yes <input checked="" type="checkbox"/> No <input type="checkbox"/>	
8 Site Plan with North Arrow 		18 Style or Design		30 Foundation Material stone	
9 Coordinates UTM		19 Architect or Engineer		31 Wall Construction masonry/frame	
10 Site Building Structure <input checked="" type="checkbox"/> Object <input type="checkbox"/>		20 Contractor or Builder		32 Roof Type & Material varied/shingle	
11 On National Register? Yes <input type="checkbox"/> No <input checked="" type="checkbox"/>		21 Original Use, if apparent residence		33 No. of Bays Front Side	
12 Is It Eligible? Yes <input checked="" type="checkbox"/> No <input type="checkbox"/>		22 Present Use residence		34 Wall Treatment brick	
13 Part of Estab. Yes <input type="checkbox"/> Not Dist? No <input checked="" type="checkbox"/>		23 Ownership Public <input type="checkbox"/> Private <input checked="" type="checkbox"/>		35 Plan Shape Mod T	
14 District Potenti'l? Yes <input checked="" type="checkbox"/> No <input type="checkbox"/>		24 Owner's Name & Address, if known		36 Changes (Explain in #42) Addition <input checked="" type="checkbox"/> Altered <input type="checkbox"/> Moved <input type="checkbox"/>	
15 Name of Established District		25 Open to Public? Yes <input type="checkbox"/> No <input checked="" type="checkbox"/>		37 Condition Interior Exterior <u>excellent</u>	
42 Further Description of Important Features SEE ATTACHMENT		26 Local Contact Person or Organization Historic Kansas City Foundation		38 Preservation Underway? Yes <input type="checkbox"/> No <input checked="" type="checkbox"/>	
43 History and Significance The first owner was F.W. Porter owner of Mungers Laundry - "Immaculate Linens." John J. Snyder realtor was involved in the sale.		27 Other Surveys in Which Included		39 Endangered? By What? Yes <input type="checkbox"/> No <input checked="" type="checkbox"/>	
44 Description of Environment and Outbuildings This residence sits on an angle on a corner lot in the Sunset Hill area. To the North, South, East and West are other residences. The garage was added in 1962.		45 Sources of Information BP#53488 BP#19752, Build garage addition J.H. Construction Co - Builder WP#73975 City Directory 1927		40 Visible from Public Road? Yes <input checked="" type="checkbox"/> No <input type="checkbox"/>	
				41 Distance from and Frontage on Road	
				46 Prepared by Linda Becker	
				47 Organization Kansas City Foundation	
				48 Date 10/85	
				49 Revision Date(s)	
				5 Other Name(s)	

ATTACHMENT


#42

The main entrance is placed on an angle and faces southwest. A large projecting front gable is located near the western end of the facade. The main entrance is a wooden paneled door in a rounded arch frame. Brick corbelling supports an entablature which runs below a narrow gable. Shed dormers with paired windows are located in the roof area. Fenestration consists of four-over-four lights, double hung sash windows placed mostly in pairs. A flat roof double car garage was added to the western end of the facade and is connected by a flat roof breezeway.



Office of Historic Preservation, P.O. Box 176, Jefferson City, Missouri 65101


HISTORIC INVENTORY

1 No		4 Present Name(s)		1 NO	
2 County Jackson		5 Other Name(s)		2 County	
3 Location of Negatives Historic Kansas City Foundation		Justin D. Bowersock, III Residence		4 Present Name(s)	
6 Specific Location 555 W. 50th St.		16 Thematic Category		28 No. of Stories 2	
7 City or Town II Rural, Township & Vicinity Kansas City		17 Date(s) or Period 1930		29 Basement? Yes <input checked="" type="checkbox"/> No <input type="checkbox"/>	
8 Site Plan with North Arrow W. 50th St 		18 Style or Design		30 Foundation Material stone	
9 Coordinates UTM Lat Long		19 Architect or Engineer Holden & Barnes		31 Wall Construction frame	
10 Site Building Structure <input checked="" type="checkbox"/> Object <input type="checkbox"/>		20 Contractor or Builder H.V. Smith & Siemens		32 Roof Type & Material gable/wood shingle	
11 On National Register? Yes <input type="checkbox"/> No <input checked="" type="checkbox"/>		21 Original Use, if apparent Residence		33 No. of Bays Front 6 Side	
12 Is it Eligible? Yes <input checked="" type="checkbox"/> No <input type="checkbox"/>		22 Present Use Residence		34 Wall Treatment shingle	
13 Part of Estab. Yes <input type="checkbox"/> No <input checked="" type="checkbox"/>		23 Ownership Public <input type="checkbox"/> Private <input checked="" type="checkbox"/>		35 Plan Shape Mod. T	
14 District Potent'l? Yes <input checked="" type="checkbox"/> No <input type="checkbox"/>		24 Owner's Name & Address, if known		36 Changes (Explain in #42) Addition <input checked="" type="checkbox"/> Altered <input type="checkbox"/> Moved <input type="checkbox"/>	
15 Name of Established District		25 Open to Public? Yes <input checked="" type="checkbox"/> No <input type="checkbox"/>		37 Condition Interior <input type="checkbox"/> Exterior <input checked="" type="checkbox"/> Excellent	
42 Further Description of Important Features The main facade faces north. The main facade contains a central projecting section flanked by two recessed side wings and an attached two car garage. Fenestration consists of six-over-six light double hung sash windows flanked by shutters, placed singly and in threes. A semi-hexagonal bay window is located to the east of the entrance. The main entrance, a wood panel door is framed by a plain entablature door surround.		26 Local Contact Person or Organization Historic Kansas City Foundation		38 Preservation Underway? Yes <input type="checkbox"/> No <input checked="" type="checkbox"/>	
43 History and Significance The first resident was Justin D. Bowersock, III, no occupation listed.		27 Other Surveys in Which Included		39 Endangered? By What? Yes <input type="checkbox"/> No <input checked="" type="checkbox"/>	
44 Description of Environment and Outbuildings The residence is located in the Sunset Hill area. To the north, south and west are other residences, and to the east is Pembroke Hill School.		45 Sources of Information BP# 57602, 3840A, 22679A WP# 90396 City Directory - 1931		40 Visible from Public Road? Yes <input checked="" type="checkbox"/> No <input type="checkbox"/>	
		46 Prepared by Linda F. Becker		41 Distance from and Frontage on Road Approximately 25x51'	
		47 Organization Historic Kansas City Foundation		48 Date 1/86	
		49 Revision Date(s)		5 Other Name(s)	



Office of Historic Preservation, P.O. Box 176, Jefferson City, Missouri 65101


HISTORIC INVENTORY

1. No. 6-I		4. Present Name(s)		1 County Jackson
2. County Jackson		5. Other Name(s) A. J. McDonald Residence		
3. Location of Negatives Historic Kansas City Foundation				
6. Specific Location 600 W. 50th Street		16. Thematic Category		2. Present Name(s) Jackson
7. City or Town <input type="checkbox"/> Rural, Township & Vicinity Kansas City		17. Date(s) or Period 1925		
8. Site Plan with North Arrow 		18. Style or Design Tudor Revival		
9. Coordinates Lat _____ Long _____		19. Architect or Engineer		4. Present Name(s) A. J. McDonald Residence
10. Site: Building <input checked="" type="checkbox"/> Structure <input checked="" type="checkbox"/> Object <input type="checkbox"/>		20. Contractor or Builder		
11. On National Register? Yes <input type="checkbox"/> No <input checked="" type="checkbox"/>		21. Original Use, if apparent residence		
12. Is it Eligible? Yes <input checked="" type="checkbox"/> No <input type="checkbox"/>		22. Present Use		5. Other Name(s) A. J. McDonald Residence
13. Part of Estab. Yes <input type="checkbox"/> No <input checked="" type="checkbox"/>		23. Ownership Public <input type="checkbox"/> Private <input checked="" type="checkbox"/>		
14. District Potenti'l? Yes <input checked="" type="checkbox"/> No <input type="checkbox"/>		24. Owner's Name & Address, if known		
15. Name of Established District		25. Open to Public? Yes <input type="checkbox"/> No <input checked="" type="checkbox"/>		5. Other Name(s) A. J. McDonald Residence
42. Further Description of Important Features The main facade faces east. The second story is accented with half timbering. The first story is brick with accenting stones, including quoining. The central bay is projecting and contains the main entrance, which is flanked by small fix recessed rectangular lights. There are multi-steep pitched gables.		26. Local Contact Person or Organization Historic Kansas City Foundation		
43. History and Significance The first occupant of the residence was A. J. McDonald, a dentist.		27. Other Surveys in Which Included		
44. Description of Environment and Outbuildings The structure is located in a corner lot in the Sunset Hill area. To the north, south, east and west are other residential structures.		28. No. of Stories 2		5. Other Name(s) A. J. McDonald Residence
45. Sources of Information City Directory - 1929 BP #50623 WP #82376		29. Basement? Yes <input checked="" type="checkbox"/> No <input type="checkbox"/>		
		30. Foundation Material		
		31. Wall Construction masonry/frame		5. Other Name(s) A. J. McDonald Residence
		32. Roof Type & Material varied/shingle		
		33. No. of Bays Front 3 Side 1		
		34. Wall Treatment brick, stone, stucco		5. Other Name(s) A. J. McDonald Residence
		35. Plan Shape mod. T		
		36. Changes (Explain in #42) Addition <input type="checkbox"/> Altered <input type="checkbox"/> Moved <input type="checkbox"/>		
		37. Condition Interior _____ Exterior _____		5. Other Name(s) A. J. McDonald Residence
		38. Preservation Underway? Yes <input type="checkbox"/> No <input checked="" type="checkbox"/>		
		39. Endangered? By What? Yes <input type="checkbox"/> No <input checked="" type="checkbox"/>		
		40. Visible from Public Road? Yes <input checked="" type="checkbox"/> No <input type="checkbox"/>		5. Other Name(s) A. J. McDonald Residence
		41. Distance from and Frontage on Road		
		46. Prepared by Linda Becker		
		47. Organization Historic Kansas City Foundation		5. Other Name(s) A. J. McDonald Residence
		48. Date 5/85		
		49. Revision Date(s)		



Office of Historic Preservation, P.O. Box 176, Jefferson City, Missouri 65101


HISTORIC INVENTORY

1 No		4 Present Name(s)		1 NO
2 County Jackson		5 Other Name(s)		
3 Location of Negatives Historic Kansas City Foundation		Norton Adler Residence		
6 Specific Location 601 W. 50th St.		16 Thematic Category		2 County
7 City or Town II Rural, Township & Vicinity Kansas City		17 Date(s) or Period 1931		
8 Site Plan with North Arrow 		18 Style or Design		
9 Coordinates UTM Lat Long		19 Architect or Engineer		4 Present Name(s)
10 Site Building Structure IX Object I		20 Contractor or Builder Security Building Company		
11 On National Register? Yes No X		21 Original Use, if apparent Residence		
12 Is II Eligible? Yes IX No I		22 Present Use Residence		5 Other Name(s)
13 Part of Estab Yes No X		23 Ownership Public I Private X		
14 District Potent? Yes IX No I		24 Owner's Name & Address, if known		
15 Name of Established District		25 Open to Public? Yes I No X		5 Other Name(s)
42 Further Description of Important Features The main facade faces north. The main entrance is located in a central two-story gable projection. Above the entrance is a second floor overhang. The entire structure is made of shingles with the exception of the first floor of the central projection. To the west of the central projection is a front chimney. To the west of the chimney on the first floor is a shed roof window hood supported by brackets. Fenestration consists of six-over-six lights, double hung sash windows flanked by shutters and placed symmetrically.		26 Local Contact Person or Organization Historic Kansas City Foundation		
43 History and Significance The first resident was Norton Adler, salesman with Rothchild, Inc.		27 Other Surveys in Which Included		
44 Description of Environment and Outbuildings The structure is located in the Sunset Hill area. To the north, south, east and west are other residences.		40 Visible from Public Road? Yes X No I		5 Other Name(s)
45 Sources of Information BP #58072 WP #91069		41 Distance from and Frontage on Road Approximately 28'x50'		
46 Prepared by Linda F. Becker		47 Organization Historic Kansas City Foundation		
48 Date 12/85		49 Revision Date(s)		



Office of Historic Preservation, P.O. Box 176, Jefferson City, Missouri 65101

HISTORIC INVENTORY

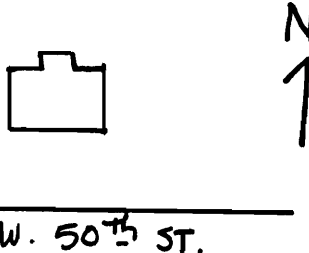
1 No		4 Present Name(s)		1 NO
2 County Jackson		5 Other Name(s)		
3 Location of Negatives Historic Kansas City Foundation		Dr. Fernando I. Wilson Residence		2 County
6 Specific Location 605 W. 50th St.		16 Thematic Category		
7 City or Town II Rural, Township & Vicinity Kansas City		17 Date(s) or Period 1927		4 Present Name(s)
8 Site Plan with North Arrow W. 50th ST. 		18 Style or Design		
9 Coordinates UTM Lat Long		19 Architect or Engineer		5 Other Name(s)
10 Site Building Structure IX Object II		20 Contractor or Builder H.J. Pyke - Carpenter		
11 On National Register? Yes No X		21 Original Use, if apparent Residence		
12 Is it Eligible? Yes IX No II		22 Present Use Residence		
13 Part of Estab Yes No X		23 Ownership Public II Private IX		
14 District Potent'l? Yes IX No II		24 Owner's Name & Address, if known		
15 Name of Established District		25 Open to Public? Yes II No IX		
42 Further Description of Important Features The main facade faces north. The main entrance, a wooden panel door covered by a multi pane glass storm door is symmetrically located. The entrance is covered by a rounded arch door hood supported by brackets. Fenestration is six-over-one light, double hung sash windows flanked by shutters and placed in pairs on the first story and singly on the second story. Multi pane casement windows are located over the main entrance. A screened in porch with a wooden tympanum is located at the eastern end of the facade. The entire main facade is dominated by two large front gables.		26 Local Contact Person or Organization Historic Kansas City Foundation		5 Other Name(s)
43 History and Significance The first resident was Dr. Fernando I. Wilson.		27 Other Surveys in Which Included		
44 Description of Environment and Outbuildings The structure is located on a sloping lot in the Sunset Hill area. To the north, south, east and west are other residences.		28 No. of Stories 2		
45 Sources of Information BP# 54616 BP# 32640A - Addtn WP# 74258 City Directory, 1928		29 Basement? Yes XI No II		
		30 Foundation Material stone		
		31 Wall Construction frame		
		32 Roof Type & Material varied/wood shingle		
		33 No. of Bays Front 5 Side		
		34 Wall Treatment shingle		
		35 Plan Shape rectangle		
		36 Changes (Explain in #42) Addition Altered Moved		
		37 Condition Interior Exterior Excellent		
		38 Preservation Underway? Yes No X		
		39 Endangered? By What? Yes II No IX		
		40 Visible from Public Road? Yes X No II		
		41 Distance from and Frontage on Road Approximately 44x25'		
		46. Prepared by Linda F. Becker		
		47. Organization Historic Kansas City Foundation		
		48. Date 1/86		
		49. Revision Date(s)		



5A-45070-028

Office of Historic Preservation, P.O. Box 176, Jefferson City, Missouri 65101

HISTORIC INVENTORY

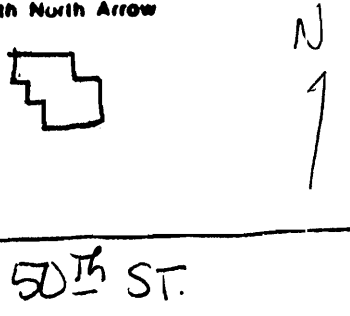
1. No. 6-J		4. Present Name(s)		1. NO
2. County Jackson		5. Other Name(s)		
3. Location of Negatives Historic Kansas City Foundation		Sophia Green Residence		
6. Specific Location 608 W. 50th Street (604)		16. Thematic Category	28. No. of Stories 1½	2. County Jackson
7. City or Town II Rural, Township & Vicinity Kansas City		17. Date(s) or Period 1941	29. Basement? Yes <input checked="" type="checkbox"/> No <input type="checkbox"/>	
8. Site Plan with North Arrow 		18. Style or Design	30. Foundation Material stone	
9. Coordinates UTM Lat Long		19. Architect or Engineer	31. Wall Construction frame	4. Present Name(s) Sophia Green Residence
10. Site: Building <input checked="" type="checkbox"/> Structure <input checked="" type="checkbox"/> Object <input type="checkbox"/>		20. Contractor or Builder R. L. Falkenburg	32. Roof Type & Material gable/comp shingle	
11. On National Register? Yes <input type="checkbox"/> No <input checked="" type="checkbox"/>		21. Original Use, if apparent residence	33. No. of Bays Front 4 Side	
12. Is it Eligible? Yes <input type="checkbox"/> No <input checked="" type="checkbox"/>		22. Present Use residence	34. Wall Treatment wood shingle	5. Other Name(s) Sophia Green Residence
13. Part of Estab. Yes <input type="checkbox"/> No <input checked="" type="checkbox"/>		23. Ownership Public <input type="checkbox"/> Private <input checked="" type="checkbox"/>	35. Plan Shape	
14. District Potentially? Yes <input type="checkbox"/> No <input checked="" type="checkbox"/>		24. Owner's Name & Address, if known	36. Changes (Explain in #42) Addition <input type="checkbox"/> Altered <input type="checkbox"/> Moved <input type="checkbox"/>	
15. Name of Established District		25. Open to Public? Yes <input type="checkbox"/> No <input checked="" type="checkbox"/>	37. Condition Interior excellent Exterior excellent	5. Other Name(s) Sophia Green Residence
16. Local Contact Person or Organization Historic Kansas City Foundation		26. Local Contact Person or Organization	38. Preservation Underway? Yes <input type="checkbox"/> No <input checked="" type="checkbox"/>	
17. Other Surveys in Which Included		27. Other Surveys in Which Included	39. Endangered? By What? Yes <input type="checkbox"/> No <input checked="" type="checkbox"/>	
42. Further Description of Important Features This one and a half story, shingle residence has its main facade facing south. A single attached garage is located to the east of the facade. Three gabled dormers with six-over-six light double hung windows are located in the roof area. The fenestration on the first floor are eight-over-twelve double hung sash windows flanked by shutters. One main entrance consists of a light and wooden panel door. A fix lancet window is to the east of the main entrance.		40. Visible from Public Road? Yes <input checked="" type="checkbox"/> No <input type="checkbox"/>		5. Other Name(s) Sophia Green Residence
43. History and Significance The first occupant was Sophia Green.		41. Distance from and Frontage on Road		
44. Description of Environment and Outbuildings This structure is located in the Sunset Hill area on a slightly sloping location. To the north, south, east and west are other residential structures.		45. Sources of Information BP #60774 WP #7641 City Directory - 1942		
45. Sources of Information BP #60774 WP #7641 City Directory - 1942		46. Prepared by Linda Becker		5. Other Name(s) Sophia Green Residence
46. Prepared by Linda Becker		47. Organization Historic Kansas City Foundation		
47. Organization Historic Kansas City Foundation		48. Date 5/85		
48. Date 5/85		49. Revision Date(s)		5. Other Name(s) Sophia Green Residence
49. Revision Date(s)		50. Other Name(s)		
50. Other Name(s)		51. Other Name(s)		



5A-45-670-029

Office of Historic Preservation, P.O. Box 176, Jefferson City, Missouri 65101

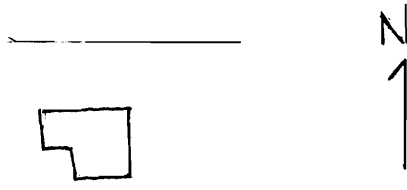
HISTORIC INVENTORY

1 No. 6-K		4 Present Name(s)		1 NO
2 County Jackson		5 Other Name(s)		
3 Location of Negatives Historic Kansas City Foundation		Lowell Knipmeyer Residence		
6 Specific Location 612 W. 50th St.		16 Thematic Category	28. No. of Stories 2	2 County
7 City or Town II Rural, Township & Vicinity Kansas City		17 Date(s) or Period 1941	29. Basement? Yes XI No	
8 Site Plan with North Arrow 		18 Style or Design	30. Foundation Material	
9 Coordinates UTM Lat Long		19. Architect or Engineer E.B. Delk	31. Wall Construction frame	4 Present Name(s)
10 Site: Building Structure X Object II		20 Contractor or Builder R.L. Falkenberg	32. Roof Type & Material shingle	
11 On National Register? Yes No X		21. Original Use, if apparent Residence	33. No. of Bays Front 3 Side 4	
12 Is it Eligible? Yes No X		22 Present Use Residence	34. Wall Treatment clapboard	5 Other Name(s)
13 Part of Estab. Yes Hist. Dist? No X		23 Ownership Public II Private IX	35. Plan Shape Rectangle	
14 District Potenti'l? Yes No IX		24. Owner's Name & Address, if known	36. Changes (Explain in #42) Addition Altered Moved	
15 Name of Established District		25. Open to Public? Yes II No IX	37. Condition Interior Exterior Excellent	5 Other Name(s)
42 Further Description of Important Features The main facade faces east. The south facade faces the street and has an exterior chimney. A flat roof screened porch with balustrade is located to the west of the chimney. Fenestration consists of six-over-six lights and six-over-nine lights, double hung sash windows, flanked by shutters.		26 Local Contact Person or Organization Historic Kansas City Foundation	38. Preservation Underway? Yes No X	
43 History and Significance The first resident was Lowell Knipmeyer, a lawyer with Parker & Knipmeyer. The structure was designed by the local architect, Edward B. Delk who designed some buildings on the Country Club Plaza.		27. Other Surveys in Which Included	39. Endangered? By What? Yes II No X	
44 Description of Environment and Outbuildings The structure is set back from the street. To the north, south, east and west are other residences.		40 Visible from Public Road? Yes X No		5 Other Name(s)
45 Sources of Information WP# 85628 BP# 60825 City Directory - 1942		41. Distance from and Frontage on Road		
46. Prepared by Linda F. Becker		47. Organization Historic Kansas City Foundation		
48. Date 9/86		49. Revision Date(s)		



34 45-010-030

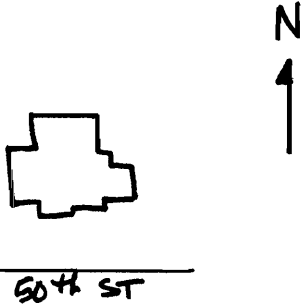
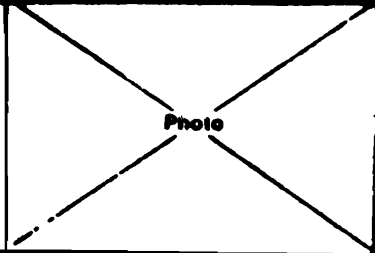
Office of Historic Preservation, P.O. Box 176, Jefferson City, Missouri 65101
HISTORIC INVENTORY

1 No <u>9-K</u>		4 Present Name(s)		1 No
2 County <u>Jackson</u>		5 Other Name(s)		
3 Location of Negatives Historic Kansas City Foundation		Jack R. Batchler Residence		
6 Specific Location 615 W. 50th		16 Thematic Category		2 County
7 City or Town <u>II Rural, Township & Vicinity</u> Kansas City		17 Date(s) or Period 1927		
8 Site Plan with North Arrow 		18 Style or Design Tudor Elements		
		19 Architect or Engineer		4 Present Name(s)
		20 Contractor or Builder H.V. Smith		
		21 Original Use, if apparent Residence		
		22 Present Use Residence		5 Other Name(s)
		23 Ownership Public <input type="checkbox"/> Private <input checked="" type="checkbox"/>		
		24 Owner's Name & Address, if known		
9 Coordinates <u>UTM</u> Lat _____ Long _____		25 Open to Public? Yes <input type="checkbox"/> No <input checked="" type="checkbox"/>		5 Other Name(s)
10 Site: Building <input type="checkbox"/> Structure <input checked="" type="checkbox"/> Object <input type="checkbox"/>		26 Local Contact Person or Organization Historic Kansas City Foundation		
11 On National Register? Yes <input type="checkbox"/> No <input checked="" type="checkbox"/>		27 Other Surveys in Which Included		
12 Is it Eligible? Yes <input checked="" type="checkbox"/> No <input type="checkbox"/>		38 Changes (Explain in #42) Addition <input type="checkbox"/> Altered <input type="checkbox"/> Moved <input type="checkbox"/>		5 Other Name(s)
13 Part of Estab. Yes <input type="checkbox"/> No <input checked="" type="checkbox"/>		39 Condition Interior _____ Exterior <u>Excellent</u>		
14 District Potenti'l? Yes <input checked="" type="checkbox"/> No <input type="checkbox"/>		40 Preservation Underway? Yes <input type="checkbox"/> No <input checked="" type="checkbox"/>		
15 Name of Established District		41 Endangered? By What? Yes <input type="checkbox"/> No <input checked="" type="checkbox"/>		5 Other Name(s)
		42 Visible from Public Road? Yes <input checked="" type="checkbox"/> No <input type="checkbox"/>		
		43 Distance from and Frontage on Road APPROXIMATELY 42'x22'		
42 Further Description of Important Features The main facade faces north. The main entrance, a wooden door with a small light is directly below an overhanging second floor gable with half-timbering. The entrance is a symmetrical front exterior chimney with chimney pots to the west of the entrance. Flanking the chimney are the first floor casement windows with multi-pane transoms above. A once open porch at the western end of the facade has been enclosed. Through-the-cornice wall dormers are located on the second floor on either side of the chimney.				
43 History and Significance The first resident was Jack L. Batchler who worked with Kansas City Life Insurance Company.				
44 Description of Environment and Outbuildings The structure is located on a sloping lot in the Sunset Hill area. To the north, south, east and west are other structures.				
45 Sources of Information BP #54814 WP #16122 City Directory, 1928				
46 Prepared by Linda F. Becker				
47 Organization Historic Kansas City Foundation				
48 Date 12/85 49 Revision Date(s)				



Office of Historic Preservation, P.O. Box 176, Jefferson City, Missouri 65101


HISTORIC INVENTORY

1 No <u>6-L</u>		4 Present Name(s)		1 No
2 County <u>Jackson</u>		5 Other Name(s)		
3 Location of Negatives Historic Kansas City Foundation		John M. Neumayer residence		2 County <u>Jackson</u>
6 Specific Location 620 W. 50th Street		16 Thematic Category		
7 City or Town <u>II Rural, Township & Vicinity</u> <u>Kansas City</u>		17 Date(s) or Period <u>1935</u>		4 Present Name(s) <u>John M. Neumayer Residence</u>
8 Site Plan with North Arrow 		18 Style or Design <u>Minimal Traditional</u>		
9 Coordinates <u>UTM</u> Lat _____ Long _____		19 Architect or Engineer <u>C. M. Williams</u>		28 No. of Stories <u>1 1/2</u>
10 Site Building <input checked="" type="checkbox"/> Structure <input checked="" type="checkbox"/> Object <input type="checkbox"/>		20 Contractor or Builder <u>Chaveta Land Co.</u>		29 Basement? Yes <input checked="" type="checkbox"/> No <input type="checkbox"/>
11 On National Register? Yes <input type="checkbox"/> No <input checked="" type="checkbox"/>		21 Original Use, if apparent <u>residence</u>		30 Foundation Material <u>stone</u>
12 Is It Eligible? Yes <input checked="" type="checkbox"/> No <input type="checkbox"/>		22 Present Use <u>residence</u>		31 Wall Construction <u>stucco/wood masonry</u>
13 Part of Estab. Yes <input type="checkbox"/> Hist. Dist? No <input checked="" type="checkbox"/>		23 Ownership Public <input type="checkbox"/> Private <input checked="" type="checkbox"/>		32 Roof Type & Material <u>varied/ comp. shingle</u>
14 District Potenti'l? Yes <input type="checkbox"/> No <input checked="" type="checkbox"/>		24 Owner's Name & Address, if known		33 No. of Bays Front <u>5</u> Side _____
15 Name of Established District		25 Open to Public? Yes <input type="checkbox"/> No <input checked="" type="checkbox"/>		34 Wall Treatment <u>brick, stucco</u>
42 Further Description of Important Features The first story of this structure is of brick. A double front facing gable houses the main entrance. The main entrance is a multi-wooden panel door with single light is framed by stone quoining surround. A label mold is placed over the entrance. Two-over-two light fix windows with stone sill and lintels flank the entrance. Triple dormer windows are located in the roof. The half story large gable is composed of stucco and half timber.		26 Local Contact Person or Organization <u>Historic Kansas City Foundation</u>		35 Plan Shape <u>rect.</u>
43 History and Significance The first resident was not listed until 1940, it remained vacant from 1935-39. The first resident was John M. Neumayer, resident partner with Haskins and Sells accounts.		27 Other Surveys in Which Included		36 Changes (Explain in #42) Addition <input type="checkbox"/> Altered <input type="checkbox"/> Moved <input type="checkbox"/>
44 Description of Environment and Outbuildings This structure lies within the Sunset Hills district. To its east, west, north and south are other residences.		40 Visible from Public Road? Yes <input checked="" type="checkbox"/> No <input type="checkbox"/>		37 Condition Interior _____ Exterior <u>excellent</u>
45 Sources of Information BP #58933 WP #73966 City Directory - 1937-39 vacant City Directory - 1940		46 Prepared by <u>Linda Becker</u>		38 Preservation Underway? Yes <input type="checkbox"/> No <input checked="" type="checkbox"/>
		47 Organization <u>Historic Kansas City Foundation</u>		39 Endangered? By What? Yes <input type="checkbox"/> No <input checked="" type="checkbox"/>
		48 Date		40 Distance from and Frontage on Road <u>541 feet</u>
		49 Revision Date(s)		41 Photo 
		5/85		



Office of Historic Preservation, P.O. Box 176, Jefferson City, Missouri 65101


HISTORIC INVENTORY

1 No 9-J		4 Present Name(s)		1 NO
2 County Jackson		5 Other Name(s)		
3 Location of Negatives Historic Kansas City Foundation		Dr. Ralph Coffey Residence		
6 Specific Location 621 W. 50th St.		16 Thematic Category	28. No. of Stories 2	2 County
7 City or Town II Rural. Township & Vicinity Kansas City		17 Date(s) or Period 1926-27	29. Basement? Yes II No I	
8 Site Plan with North Arrow W. 50th ST. 		18 Style or Design	30. Foundation Material	
9 Coordinates UTM Lat Long		19. Architect or Engineer Keene & Simpson	31. Wall Construction	4 Present Name(s)
10 Site: Building Structure IX Object II		20 Contractor or Builder R. D. Shore	32. Roof Type & Material hip/shingle	
11 On National Register? Yes No IX		21. Original Use, if apparent Residence	33. No. of Bays Front 7 Side	
12 Is It Eligible? Yes II No IX		22 Present Use Residence	34. Wall Treatment Stucco	5 Other Name(s)
13 Part of Estab. Yes Hist Dist? No X		23 Ownership Public II Private IX	35. Plan Shape Mod L	
14 District Yes IX Potential? No II		24. Owner's Name & Address, if known	36. Changes (Explain in #42) Addition Altered Moved	
15 Name of Established District		25 Open to Public? Yes II No IX	37 Condition Interior Exterior Excellent	5 Other Name(s)
42 Further Description of Important Features The main facade faces north with the main entrance asymmetrically placed. Fenestration consists of six-over-one lights double hung sash windows. A front exterior chimney is located to the east of the entrance. The entrance is a wood pane door with a small single pane of glass. The entire entrance is framed by a decorative wooden door surround. An attached garage is located below grade and at the west end a one story wing with a wrought iron balustrade running along the roof line is located to the east of the main section of the residence.		26 Local Contact Person or Organization Historic Kansas City Foundation	38. Preservation Underway? Yes No X	
43 History and Significance The first resident was Dr. Ralph Coffey, a physician.		27. Other Surveys in Which Included	39. Endangered? Yes II By What? No X	
44 Description of Environment and Outbuildings The structure is situated on a hillside location in the Sunset Hill area. To the north, south, east and west are other residences.		40 Visible from Public Road? Yes X No II		5 Other Name(s)
45 Sources of Information WP# 86737 City Directory - 1928		41. Distance from and Frontage on Road approx. 39x22		
46. Prepared by Linda F. Becker		47. Organization Historic Kansas City Foundation		
		48. Date 4/86		
		49 Revision Date(s)		



Office of Historic Preservation, P.O. Box 176, Jefferson City, Missouri 65101

HISTORIC INVENTORY


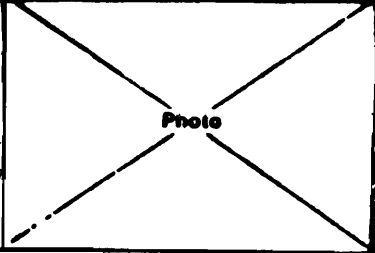
1 No. 6-A		4 Present Name(s)		1 No
2 County Jackson		5 Other Name(s)		
3 Location of Negatives Historic Kansas City Foundation		Anna M. Weidlein Residence		
6 Specific Location 630 W. 50th Street		16 Thematic Category		2 County Jackson
7 City or Town II Rural, Township & Vicinity Kansas City		17 Date(s) or Period 1930		
8 Site Plan with North Arrow 		18 Style or Design		
9 Coordinates UTM Lat Long		19 Architect or Engineer		4 Present Name(s) Anna M. Weidlein Residence
10 Site Building <input checked="" type="checkbox"/> Structure <input checked="" type="checkbox"/> Object <input type="checkbox"/>		20 Contractor or Builder William S. Rawlings & Co.		
11 On National Register? Yes <input type="checkbox"/> No <input checked="" type="checkbox"/>		21 Original Use, if apparent residence		
12 Is it Eligible? Yes <input type="checkbox"/> No <input checked="" type="checkbox"/>		22 Present Use residence		30. No of Stories 1 1/2
13 Part of Estab. Yes <input type="checkbox"/> Hist Dist? No <input checked="" type="checkbox"/>		23 Ownership Public <input type="checkbox"/> Private <input checked="" type="checkbox"/>		
14 District Potent'l? Yes <input type="checkbox"/> No <input checked="" type="checkbox"/>		24 Owner's Name & Address, if known		
15 Name of Established District		25 Open to Public? Yes <input type="checkbox"/> No <input checked="" type="checkbox"/>		29. Basement? Yes <input checked="" type="checkbox"/> No <input type="checkbox"/>
42 Further Description of Important Features The main facade faces south. The first story is composed of clapboard and the half story is board and batten. The half story has a projecting front facing gable with a bell cast roof. Fenestration on the first floor is multi-pane casements and double hung sash windows on the half story.		26 Local Contact Person or Organization Historic Kansas City Foundation		30. Foundation Material stone
43 History and Significance The first occupant was Mrs. Anna Weidlein, the widow of Wilbert W. Weidlein.		27 Other Surveys in Which Included		31. Wall Construction frame
44 Description of Environment and Outbuildings This residence is located on a sloping corner location in the Sunset Hills neighborhood. To the north, south, east and west are other residences. A garage was constructed in 1955.		46. Prepared by Linda Becker		32. Roof Type & Material varied/comp. shingle
45 Sources of Information WP #90223 BP #57520 BP #42978, Garage, 1955 City Directory - 1931		47. Organization Historic Kansas City Foundation		33. No. of Bays Front 5 Side
		48. Date 5/85		34. Wall Treatment board/batten, clapboard
		49. Revision Date(s)		35. Plan Shape rect.
				36. Changes (Explain in #42) Addition Altered Moved
				37. Condition Interior Exterior <u>excellent</u>
				38. Preservation Underway? Yes <input type="checkbox"/> No <input checked="" type="checkbox"/>
				39. Endangered? By What? Yes <input type="checkbox"/> No <input checked="" type="checkbox"/>
				40. Visible from Public Road? Yes <input checked="" type="checkbox"/> No <input type="checkbox"/>
				41. Distance from and Frontage on Road



JA-AS 070-034

Office of Historic Preservation, P.O. Box 176, Jefferson City, Missouri 65101

HISTORIC INVENTORY

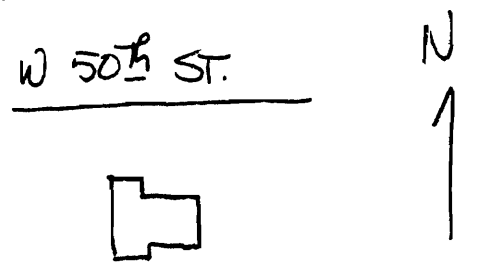
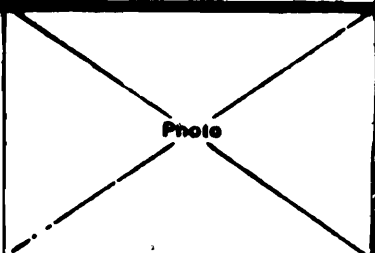
<p>1 No. 9-I</p> <p>2 County Jackson</p> <p>3 Location of Negatives Historic Kansas City Foundation</p> <p>6 Specific Location 705 W. 50th St.</p> <p>7 City or Town II Rural, Township & Vicinity Kansas City</p> <p>8 Site Plan with North Arrow</p> <div style="text-align: center;">  </div> <p>9 Coordinates UTM</p> <p>10 Site Building Structure X, Object 11</p> <table border="1" style="width: 100%; border-collapse: collapse;"> <tr> <td style="width: 50%;">11 On National Register? Yes X</td> <td style="width: 50%;">12 Is It Eligible? Yes X</td> </tr> <tr> <td>13 Part of Estab. Hist. Dist.? No X</td> <td>14 District Potenti'l? Yes X</td> </tr> </table> <p>15 Name of Established District</p>	11 On National Register? Yes X	12 Is It Eligible? Yes X	13 Part of Estab. Hist. Dist.? No X	14 District Potenti'l? Yes X	<p>4 Present Name(s)</p> <p>5 Other Name(s)</p> <p>16 Thematic Category</p> <p>17 Date(s) or Period 1923</p> <p>18 Style or Design</p> <p>19 Architect or Engineer</p> <p>20 Contractor or Builder</p> <p>21 Original Use, if apparent Residence</p> <p>22 Present Use Residence</p> <p>23 Ownership Public II Private X</p> <p>24 Owner's Name & Address, if known</p> <p>25 Open to Public? Yes II No X</p> <p>26 Local Contact Person or Organization Historic Kansas City Foundation</p> <p>27 Other Surveys in Which Included</p>	<p>28 No. of Stories 2</p> <p>29 Basement? Yes X No</p> <p>30 Foundation Material STONE</p> <p>31 Wall Construction frame</p> <p>32 Roof Type & Material hill cast gable/shingle</p> <p>33 No. of Bays Front 4 Side</p> <p>34 Wall Treatment shingle</p> <p>35 Plan Shape Mod L</p> <p>36 Changes (Explain in #42) Addition, Altered, Moved</p> <p>37 Condition Interior Exterior Excellent</p> <p>38 Preservation Underway? Yes No X</p> <p>39 Endangered? By What? Yes II No X</p> <p>40 Visible from Public Road? Yes X No</p> <p>41 Distance from and Frontage on Road Approximately 28'x33'</p>
11 On National Register? Yes X	12 Is It Eligible? Yes X					
13 Part of Estab. Hist. Dist.? No X	14 District Potenti'l? Yes X					
<p>42 Further Description of Important Features The main facade faces north. Fenestration consists of eight-over-eight lights, double hung sash windows evenly spaced. The main entrance consists of wood and glass door framed by a plain wooden entablature supported by pilasters. A full facade porch is supported by paired square columns. A flat roof story addition, with french doors and a fix rectangular window has been added to the west facade.</p>		<p>5 Other Name(s)</p> <div style="text-align: center;">  </div>				
<p>43 History and Significance The first resident was A.C. Sweeney, General Agent for Mutual Benefit Life Insurance Company of Newark, New Jersey.</p>						
<p>44 Description of Environment and Outbuildings The structure is located on a hillside site in the Sunset Hill area. To the north, south, east and west are other residences.</p>						
<p>45 Sources of Information WP #75490 BP #45311, 1923 -W.C. Sperry City Directory, 1927</p>	<p>46 Prepared by Linda F. Becker</p> <p>47 Organization Historic Kansas City Foundation</p> <p>48 Date 12/85 49 Revision Date(s)</p>					



54-As-070-035

Office of Historic Preservation, P.O. Box 176, Jefferson City, Missouri 65101

HISTORIC INVENTORY


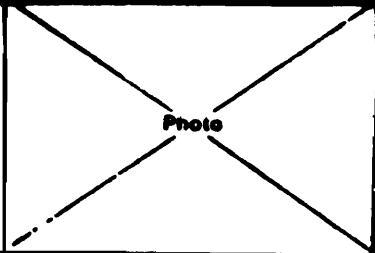
1 No. 9-H		4 Present Name(s)		1 No
2 County Jackson		5 Other Name(s)		
3 Location of Negatives Historic Kansas City Foundation		Charles M. Singleton Residence		
6 Specific Location 709 West 50th Street		16 Thematic Category		2 County
7 City or Town II Rural, Township & Vicinity Kansas City		17 Date(s) or Period 1923		
8 Site Plan with North Arrow <div style="text-align: center;">  </div>		18 Style or Design		
		19 Architect or Engineer		4 Present Name(s)
		20 Contractor or Builder		
		21 Original Use, if apparent Residence		
		22 Present Use Residence		
9 Coordinates UTM		23 Ownership Public <input type="checkbox"/> Private <input checked="" type="checkbox"/>		5 Other Name(s)
10 Site Building <input type="checkbox"/> Structure <input checked="" type="checkbox"/> Object <input type="checkbox"/>		24 Owner's Name & Address, if known		
11 On National Register? Yes <input type="checkbox"/> No <input checked="" type="checkbox"/>		25 Open to Public? Yes <input type="checkbox"/> No <input checked="" type="checkbox"/>		
12 Is it Eligible? Yes <input type="checkbox"/> No <input checked="" type="checkbox"/>		26 Local Contact Person or Organization Historic Kansas City Foundation		
13 Part of Estab. Hist. Dist.? Yes <input type="checkbox"/> No <input checked="" type="checkbox"/>		27 Other Surveys in Which Included		1 No
14 District Potenti'l? Yes <input type="checkbox"/> No <input checked="" type="checkbox"/>		28 No. of Stories 2		
15 Name of Established District		29 Basement? Yes <input type="checkbox"/> No <input checked="" type="checkbox"/>		
		30 Foundation Material stone		
		31 Wall Construction frame		2 County
		32 Roof Type & Material varied/shingle		
		33 No. of Bays Front 3 Side		
		34 Wall Treatment stucco		
		35 Plan Shape Mod T		4 Present Name(s)
		36 Changes (Explain in #42) Addition, Altered, Moved		
		37 Condition Interior Excellent		
		38 Preservation Underway? Yes <input type="checkbox"/> No <input checked="" type="checkbox"/>		
		39 Endangered? By What? Yes <input type="checkbox"/> No <input checked="" type="checkbox"/>		5 Other Name(s)
		40 Visible from Public Road? Yes <input type="checkbox"/> No <input checked="" type="checkbox"/>		
		41 Distance from and Frontage on Road		
				
42 Further Description of Important Features The main facade faces north. A double front gable dominates the main facade. Fenestration consists of six-over-one light and six-over-six light, placed in pairs with a brick sill. The main entrance is approach by steps and from the side. The entrance is decorated with a brick surround. The garage door is exposed at street level.				
43 History and Significance The first resident was employed by the Altman-Singleton Insurance Company.				
44 Description of Environment and Outbuildings The structure is placed on a hillside location in the Sunset Hill area. To the north, south, east and west are other residence.				
45 Sources of Information BP# 45311 WP# 77147 City Directory - 1925			46 Prepared by Linda F. Becker	
			47 Organization Historic Kansas City Foundation	
			48 Date 9/86	
			49 Revision Date(s)	



3A-45 070-036

Office of Historic Preservation, P.O. Box 176, Jefferson City, Missouri 65101

HISTORIC INVENTORY

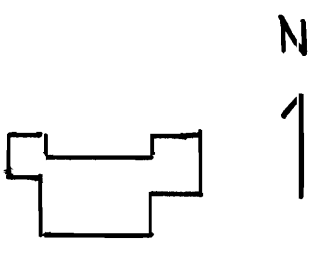
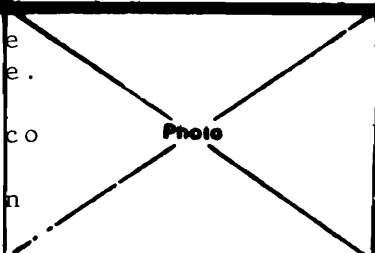
<p>1 No <u>9-A</u></p> <p>2 County <u>Jackson</u></p> <p>3 Location of Negatives <u>Historic Kansas City Foundation</u></p> <p>6 Specific Location <u>450 W. 51st Street</u></p> <p>7 City or Town <u>II Rural, Township & Vicinity</u> <u>Kansas City</u></p> <p>8 Site Plan with North Arrow</p> <div style="text-align: center;">  <p style="margin-left: 150px;">N 1</p> <p style="margin-left: 100px;"><u>W. 51st ST.</u></p> </div> <p>9 Coordinates <u>UTM</u> Lat _____ Long _____</p> <table border="1" style="width: 100%; border-collapse: collapse;"> <tr> <td style="width: 50%;">10 Site Building</td> <td style="width: 50%;">Structure <input checked="" type="checkbox"/> Object <input type="checkbox"/></td> </tr> <tr> <td>11 On National Register? Yes <input type="checkbox"/> No <input checked="" type="checkbox"/></td> <td>12 Is It Eligible? Yes <input type="checkbox"/> No <input checked="" type="checkbox"/></td> </tr> <tr> <td>13 Part of Estab. Hist. Dist.? Yes <input type="checkbox"/> No <input checked="" type="checkbox"/></td> <td>14 District Potentially? Yes <input type="checkbox"/> No <input checked="" type="checkbox"/></td> </tr> </table> <p>15 Name of Established District _____</p>	10 Site Building	Structure <input checked="" type="checkbox"/> Object <input type="checkbox"/>	11 On National Register? Yes <input type="checkbox"/> No <input checked="" type="checkbox"/>	12 Is It Eligible? Yes <input type="checkbox"/> No <input checked="" type="checkbox"/>	13 Part of Estab. Hist. Dist.? Yes <input type="checkbox"/> No <input checked="" type="checkbox"/>	14 District Potentially? Yes <input type="checkbox"/> No <input checked="" type="checkbox"/>	<p>4 Present Name(s) _____</p> <p>5 Other Name(s) _____</p> <p>16 Thematic Category _____</p> <p>17 Date(s) or Period <u>1938</u></p> <p>18 Style or Design <u>Neo-classical elements</u></p> <p>19 Architect or Engineer _____</p> <p>20 Contractor or Builder <u>H. V. Smith & Siemens</u></p> <p>21 Original Use, if apparent <u>residence</u></p> <p>22 Present Use <u>residence</u></p> <p>23 Ownership Public <input type="checkbox"/> Private <input checked="" type="checkbox"/></p> <p>24 Owner's Name & Address, if known _____</p> <p>25 Open to Public? Yes <input type="checkbox"/> No <input type="checkbox"/></p> <p>26 Local Contact Person or Organization <u>Historic Kansas City Foundation</u></p> <p>27 Other Surveys in Which Included _____</p>	<p>28 No. of Stories <u>2</u></p> <p>29 Basement? Yes <input type="checkbox"/> No <input checked="" type="checkbox"/></p> <p>30 Foundation Material _____</p> <p>31 Wall Construction <u>frame</u></p> <p>32 Roof Type & Material <u>gable/comp. shingle</u></p> <p>33 No. of Bays Front <u>5</u> Side _____</p> <p>34 Wall Treatment <u>clapboard</u></p> <p>35 Plan Shape <u>rect.</u></p> <p>36 Changes (Explain in #42) Addition <input type="checkbox"/> Altered <input type="checkbox"/> Moved <input type="checkbox"/></p> <p>37 Condition Interior _____ Exterior <u>excellent</u></p> <p>38 Preservation Underway? Yes <input type="checkbox"/> No <input checked="" type="checkbox"/></p> <p>39 Endangered? By What? Yes <input type="checkbox"/> No <input checked="" type="checkbox"/></p> <p>40 Visible from Public Road? Yes <input checked="" type="checkbox"/> No <input type="checkbox"/></p> <p>41 Distance from and Frontage on Road _____</p>	<p>1 NO</p> <p>2 County JACKSON</p> <p>3 Present Name(s) A. J. Hillix Residence</p> <p>4 Other Name(s) A. J. Hillix Residence</p>
10 Site Building	Structure <input checked="" type="checkbox"/> Object <input type="checkbox"/>								
11 On National Register? Yes <input type="checkbox"/> No <input checked="" type="checkbox"/>	12 Is It Eligible? Yes <input type="checkbox"/> No <input checked="" type="checkbox"/>								
13 Part of Estab. Hist. Dist.? Yes <input type="checkbox"/> No <input checked="" type="checkbox"/>	14 District Potentially? Yes <input type="checkbox"/> No <input checked="" type="checkbox"/>								
<p>42 Further Description of Important Features This two story clapboard residence has a full height entry porch. The roof of the porch is supported by thin square columns. The central bay is projecting and contains the main entrance. Fenestration is six-over-six double hung sash rectangular windows, grouped in threes on the second story central projecting bay, pairs in bays flanking the central bay, and spaced singly.</p>			 <p style="margin-top: 10px;">43 History and Significance The first occupant of the residence was A. F. Hillix, an attorney.</p>						
<p>44 Description of Environment and Outbuildings This structure is located in the Sunset Hill area. It is located on a well landscape lot and is set back from the road. Across the street and to the southeast is Loose Park, to the north and west are other residences.</p>			<p>45 Sources of Information WP #2094 BP #59867 City Directory - 1939</p>						
<p>46 Prepared by <u>Linda Becker</u></p> <p>47 Organization <u>Historic Kansas City Foundation</u></p> <p>48 Date <u>5/85</u> 49 Revision Date(s) _____</p>									



54-AS-010-037

Office of Historic Preservation, P.O. Box 176, Jefferson City, Missouri 65101

HISTORIC INVENTORY

1 No. 9-B		4 Present Name(s)		1 NO
2 County Jackson		5 Other Name(s)		
3 Location of Negatives Historic Kansas City Foundation		L. H. Dennison Residence		2 County Jackson
6 Specific Location 458 W. 51st Street		16 Thematic Category		
7 City or Town II Rural, Township & Vicinity Kansas City		17 Date(s) or Period 1925		4 Present Name(s) L.H. Dennison Residence
8 Site Plan with North Arrow <div style="text-align: center;">  </div>		18 Style or Design Neo Georgian elements		
9 Coordinates Lat UTM Long		19 Architect or Engineer		5 Other Name(s) L.H. Dennison Residence
10 Site Building <input checked="" type="checkbox"/> Structure <input checked="" type="checkbox"/> Object <input type="checkbox"/>		20 Contractor or Builder Joe E. Gier		
11 On National Register? Yes <input type="checkbox"/> No <input checked="" type="checkbox"/>		21 Original Use, if apparent residence		6 Other Name(s)
12 Is II Eligible? Yes <input checked="" type="checkbox"/> No <input type="checkbox"/>		22 Present Use residence		
13 Part of Estab. Yes <input type="checkbox"/> No <input checked="" type="checkbox"/>		23 Ownership Public <input type="checkbox"/> Private <input checked="" type="checkbox"/>		7 Other Name(s)
14 District Potenti'l? Yes <input type="checkbox"/> No <input type="checkbox"/>		24 Owner's Name & Address, if known		
15 Name of Established District		25 Open to Public? Yes <input type="checkbox"/> No <input checked="" type="checkbox"/>		8 Other Name(s)
		26 Local Contact Person or Organization Historic Kansas City Foundation		
		27 Other Surveys in Which Included		9 Other Name(s)
42 Further Description of Important Features This seven bay shingle residence has a two story projecting central bay with main entrance. The main entrance, a wood panel door, flanked by side-lights is recessed and is protected by a flat roof portico with an iron balustrade. The fenestration consists of 6-over-1 light double hung sash windows with plain wooden lintels and flanked by shutters. A palladian window is				10 Other Name(s)
43 History and Significance The first occupant was Leon H. Dennison, owner of L. H. Dennison Real Estate Co.				
44 Description of Environment and Outbuildings The structure is located on a well landscaped land and is set back from the street. To the north, south, east and west are other residences.				11 Other Name(s)
45 Sources of Information WP# 62979 BP# 51769 City Directory 1927		46 Prepared by Linda F. Becker		
		47 Organization Historic Kansas City Foundation		12 Other Name(s)
		48 Date May 1985		
		49 Revision Date(s)		13 Other Name(s)

42. (cont'd)

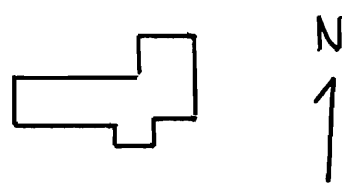
located over the main entrance in the pedimented central bay. Two pedimented dormers are located on the main facade. The end bays are recessed and contain triple or ribbon windows on the second story and on the first story of the northern most bay.



JA 15070-038

Office of Historic Preservation, P.O. Box 176, Jefferson City, Missouri 65101

HISTORIC INVENTORY

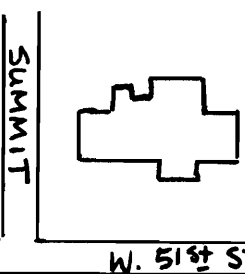
1. No. 9-C		4. Present Name(s)	
2. County Jackson		5. Other Name(s)	
3. Location of Negatives Historic Kansas City Foundation		John J. Wolcott, Jr. Residence	
6. Specific Location 610 W. 51st Street		16. Thematic Category	
7. City or Town II Rural, Township & Vicinity Kansas City 8. Site Plan with North Arrow 		17. Date(s) or Period 1954 , 1965	
		18. Style or Design American Contemporary-Internat'l Elements	
		19. Architect or Engineer Morley & Geraughty	
		20. Contractor or Builder	
21. Original Use, if apparent		22. Present Use residence	
23. Ownership residence		Public <input type="checkbox"/> Private <input checked="" type="checkbox"/>	
24. Owner's Name & Address, if known		25. Open to Public? Yes <input type="checkbox"/> No <input checked="" type="checkbox"/>	
26. Local Contact Person or Organization Historic Kansas City Foundation		27. Other Surveys in Which Included	
28. No. of Stories 1		29. Basement? Yes <input checked="" type="checkbox"/> No <input type="checkbox"/>	
30. Foundation Material concrete		31. Wall Construction frame	
32. Roof Type & Material gable flat tar/gravel/shingle		33. No. of Bays Front 3 Side	
34. Wall Treatment channel board		35. Plan Shape L	
36. Changes (Explain in #42) Addition		Altered <input type="checkbox"/> Moved <input type="checkbox"/>	
37. Condition Interior excellent		Exterior excellent	
38. Preservation Underway? Yes <input type="checkbox"/> No <input checked="" type="checkbox"/>		39. Endangered? By What? Yes <input type="checkbox"/> No <input checked="" type="checkbox"/>	
40. Visible from Public Road? Yes <input checked="" type="checkbox"/> No <input type="checkbox"/>		41. Distance from and Frontage on Road approx 66'	
42. Further Description of Important Features This one story residence is constructed of channel board. It is "L" shape in plan with a projection located slightly off the center of the main facade. The roof on this section is flat with wide eave overhangs. The remainder of the residence has a low pitch gable roof. The front facade is void of architectural decoration. Topiary designs on the facade along with landscaping play an integral part in the design of the residence. The main entrance is obscure from the street.			
43. History and Significance The first occupant of this residence was the John J. Wolcott, Jr. family. Mr. Wolcott was Vice-president of Wolcott & Lincoln, Inc., grain dealers.			
44. Description of Environment and Outbuildings This residence is located within the Sunset Hill area and is situated back from the street. To the north, south, east and west are other residences.			
45. Sources of Information BP# 66591 BP# 47407- build detached garage BP# 21701- convert garage to servant quarters WP# 102898 City Directory - 1953		46. Prepared by Linda Becker 47. Organization Historic Kansas City Foundation 48. Date May 1985 49. Revision Date(s)	

1 No
 2 County **Jackson**
 3 Present Name(s)
 4
 5 Other Name(s) **John J. Wolcott, Jr. Residence**



HISTORIC INVENTORY

SA-AS-070-034


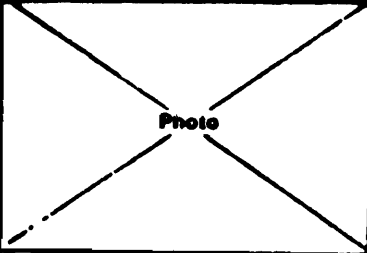
1. No. 9-D		4. Present Name(s)		1 NO
2. County Jackson		5. Other Name(s)		
3. Location of Negatives Historic Kansas City Foundation		George M. Moore Residence		
6. Specific Location 620 W. 51st Street		16. Thematic Category		2 County
7. City or Town II Rural, Township & Vicinity Kansas City		17. Date(s) or Period 1922		
8. Site Plan with North Arrow		18. Style or Design		
		19. Architect or Engineer		4 Present Name(s)
		20. Contractor or Builder		
		21. Original Use, if apparent residence		
		22. Present Use residence		
9. Coordinates UTM		23. Ownership Public <input type="checkbox"/> Private <input checked="" type="checkbox"/>		5 Other Name(s)
10. Site: Building <input checked="" type="checkbox"/> Structure <input checked="" type="checkbox"/> Object <input type="checkbox"/>		24. Owner's Name & Address, if known		
11. On National Register? Yes <input type="checkbox"/> No <input checked="" type="checkbox"/>		25. Open to Public? Yes <input type="checkbox"/> No <input checked="" type="checkbox"/>		
12. Is it Eligible? Yes <input checked="" type="checkbox"/> No <input type="checkbox"/>		26. Local Contact Person or Organization Historic Kansas City Foundation		
13. Part of Estab. Yes <input type="checkbox"/> No <input checked="" type="checkbox"/>		27. Other Surveys in Which Included		George M. Moore Residence
14. District Potentially? Yes <input checked="" type="checkbox"/> No <input type="checkbox"/>		28. No. of Stories 2		
15. Name of Established District		29. Basement? Yes <input checked="" type="checkbox"/> No <input type="checkbox"/>		
		30. Foundation Material		
		31. Wall Construction frame		Photo
		32. Roof Type & Material hip/comp. shingle		
		33. No. of Bays Front 5 Side		
		34. Wall Treatment clapboard		
		35. Plan Shape modified cross		George M. Moore Residence
		36. Changes (Explain in #42) Addition <input type="checkbox"/> Altered <input type="checkbox"/> Moved <input type="checkbox"/>		
		37. Condition Interior <input type="checkbox"/> Exterior good		
		38. Preservation Underway? Yes <input type="checkbox"/> No <input checked="" type="checkbox"/>		
		39. Endangered? By What? Yes <input type="checkbox"/> No <input checked="" type="checkbox"/>		George M. Moore Residence
		40. Visible from Public Road? Yes <input checked="" type="checkbox"/> No <input type="checkbox"/>		
		41. Distance from and Frontage on Road		
42. Further Description of Important Features This two story clapboard residence is divided into five bays. The main entrance located in the central bay is recessed with a rounded arch portico. To the east of the door is a two story projecting bay with a semi-hexagonal bay window on the first floor. Fenestration on the second story is 6-over-6 lights double hung sash windows in wooden rectangular frames, on the first floor a 6-over-9 lights, double hung sash windows also in rectangular frames. Pilaster corner boards accent the end bays of the residence.				
43. History and Significance The first occupant was George M. Moore, vice president of Logan-Moore Lumber Co.				
44. Description of Environment and Outbuildings This residence is located in the Sunset Hills district. To the north, south, east and west are other residential structures.				
45. Sources of Information BP# 41851 BP# 32779A WP# 69945 City Directory 1927				
46. Prepared by Linda F. Becker				
47. Organization Historic Kansas City Foundation				
48. Date May 1985				
49. Revision Date(s)				



JA-AS 070-040

Office of Historic Preservation, P.O. Box 176, Jefferson City, Missouri 65101

HISTORIC INVENTORY

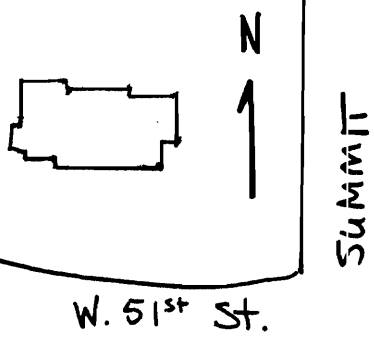
1. No. <u>10-J</u>		4. Present Name(s)		1 NO
2. County <u>Jackson</u>		5. Other Name(s)		
3. Location of Negatives <u>Historic Kansas City Foundation</u>		<u>Frank C. Nutter Residence</u>		
6. Specific Location <u>625 W. 51st</u>		16. Thematic Category		2 County
7. City or Town <u>II Rural, Township & Vicinity</u> <u>Kansas City</u>		17. Date(s) or Period <u>1927</u>		
		18. Style or Design <u>Modified Garrison Colonial</u>		
8. Site Plan with North Arrow <div style="text-align: center;"><u>W. 51st St.</u> </div>		19. Architect or Engineer		4 Present Name(s)
		20. Contractor or Builder <u>Joe Gier</u>		
		21. Original Use, if apparent <u>residence</u>		
		22. Present Use <u>residence</u>		
9. Coordinates <u>UTM</u>		23. Ownership <u>Public</u> <input type="checkbox"/> <u>Private</u> <input checked="" type="checkbox"/>		5 Other Name(s)
10. Site Building <input checked="" type="checkbox"/> Structure <input checked="" type="checkbox"/> Object <input type="checkbox"/>		24. Owner's Name & Address, if known		
11. On National Register? Yes <input type="checkbox"/> No <input checked="" type="checkbox"/>		25. Open to Public? Yes <input type="checkbox"/> No <input checked="" type="checkbox"/>		
12. Is it Eligible? Yes <input checked="" type="checkbox"/> No <input type="checkbox"/>		26. Local Contact Person or Organization <u>Historic Kansas City Foundation</u>		
13. Part of Established District? Yes <input type="checkbox"/> No <input checked="" type="checkbox"/>		27. Other Surveys in Which Included		
14. District Potentially? Yes <input checked="" type="checkbox"/> No <input type="checkbox"/>		28. No. of Stories <u>3</u>		
15. Name of Established District		29. Basement? Yes <input type="checkbox"/> No <input checked="" type="checkbox"/>		
		30. Foundation Material <u>stone</u>		
		31. Wall Construction <u>frame</u>		
		32. Roof Type & Material <u>wood gable/shingle</u>		
		33. No. of Bays Front <u>5</u> Side <u> </u>		
		34. Wall Treatment <u>shingle/stucco</u>		
		35. Plan Shape <u>Mod L</u>		
		36. Changes (Explain in #42) <u>Addition</u> <u>Altered</u> <u>Moved</u>		
		37. Condition Interior <u> </u> Exterior <u>Excellent</u>		
		38. Preservation Underway? Yes <input type="checkbox"/> No <input checked="" type="checkbox"/>		
		39. Endangered? By What? Yes <input type="checkbox"/> No <input checked="" type="checkbox"/>		
		40. Visible from Public Road? Yes <input checked="" type="checkbox"/> No <input type="checkbox"/>		
		41. Distance from and Frontage on Road		
42. Further Description of Important Features <p>The main facade faces north. The residence exemplifies the Garrison Colonial style of architecture with the second floor overhang in the front with the four carved drops, symmetry, and exterior end chimney. One story wings flank the two story central portion.</p>				Photo 
43. History and Significance <p>The first resident was Frank C. Nutter, employed in advertising.</p>				
44. Description of Environment and Outbuildings <p>This structure is located in the Sunset Hill area. To the north, south, east and west are other residences.</p>				
45. Sources of Information <u>BP# 55326</u> <u>WP# 87312</u>				46. Prepared by <u>Linda F. Becker</u>
				47. Organization <u>Historic Kansas City Foundation</u>
				48. Date <u>12/85</u>
				49. Revision Date(s)



3A AS-070-C41

Office of Historic Preservation, P.O. Box 176, Jefferson City, Missouri 65101

HISTORIC INVENTORY

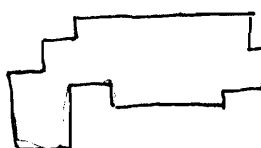
1 No. 8-A		4 Present Name(s)		1 No
2 County Jackson		5 Other Name(s) Irvin Fane Residence		
3 Location of Negatives Historic Kansas City Foundation				
6 Specific Location 800 W. 51st Street		16 Thematic Category		2 County Jackson
<div style="text-align: center;">  </div>		17 Date(s) or Period 1936		
		18 Style or Design		
7 City or Town II Rural, Township & Vicinity Kansas City		19 Architect or Engineer Clarence Kivett		4 Present Name(s) Irvin Fane Residence
8 Site Plan with North Arrow		20 Contractor or Builder Joe Hoffman		
		21 Original Use, if apparent residence		
		22 Present Use residence		
9 Coordinates UTM		23 Ownership Public <input type="checkbox"/> Private <input checked="" type="checkbox"/>		
10 Site Building <input checked="" type="checkbox"/> Structure <input checked="" type="checkbox"/> Object <input type="checkbox"/>		24 Owner's Name & Address, if known		
11 On National Register? Yes <input type="checkbox"/> No <input checked="" type="checkbox"/>		25 Open to Public? Yes <input type="checkbox"/> No <input checked="" type="checkbox"/>		
12 Is it Eligible? Yes <input type="checkbox"/> No <input checked="" type="checkbox"/>		26 Local Contact Person or Organization Historic Kansas City Foundation		
13 Part of Estab. Hist. Dist.? Yes <input type="checkbox"/> No <input checked="" type="checkbox"/>		27 Other Surveys in Which Included		
14 District Potentially? Yes <input type="checkbox"/> No <input checked="" type="checkbox"/>		38 Changes (Explain in #42) Addition <input type="checkbox"/> Altered <input type="checkbox"/> Moved <input type="checkbox"/>		
15 Name of Established District		39 Condition Interior <input type="checkbox"/> Exterior excellent <input checked="" type="checkbox"/>		
		40 Preservation Underway? Yes <input type="checkbox"/> No <input checked="" type="checkbox"/>		
		41 Endangered? By What? Yes <input type="checkbox"/> No <input checked="" type="checkbox"/>		
		42 Visible from Public Road? Yes <input checked="" type="checkbox"/> No <input type="checkbox"/>		
		43 Distance from and Frontage on Road 721 feet		
42 Further Description of Important Features The first story of the residence is brick and the second story is clapboard. The main entrance is located in a pedimented one story bay. The entrance is wood panel, topped with a broken pediment and with pineapple (Georgian element). Oil-de-boeuf a (round) window is located above the door. The first floor windows are paned casement. While the second floor windows are six-over-six light, double hung sash windows, set in twos and threes. Each window section is topped with a gable which have wavy				5 Other Name(s) Irvin Fane Residence
43 History and Significance clapboard and scallops. A cross gable faces east/west and is located in the large gable on the main facade.				
<p>The first resident was Irvin Fane, an attorney with the law firm of Johnson, Lucas, Landon, Graves and Fane.</p>				
44 Description of Environment and Outbuildings				
<p>This structure is located on a corner lot in the Sunset Hill area. To the north, south, east and west are other residences.</p>				
45 Sources of Information				
<p>BP #59197 WP #34353 City Directory - 1937</p>				
46 Prepared by Linda Becker				
47 Organization Historic Kansas City Foundation				
48 Date 5/85 49 Revision Date(s)				



JA-0070-042

Office of Historic Preservation, P.O. Box 176, Jefferson City, Missouri 65101

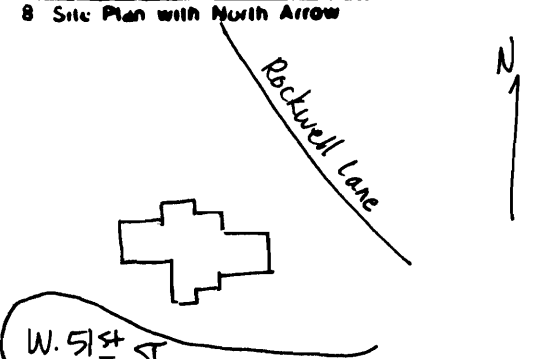
HISTORIC INVENTORY

1. No. <u>10-H</u>		4. Present Name(s)		1 NO
2. County <u>Jackson</u>		5. Other Name(s)		
3. Location of Negatives Historic Kansas City Foundation		Grant Renne, Jr. Residence		
6. Specific Location 815 West 51st Street		16. Thematic Category		2 County
7. City or Town <u>II Rural</u> , Township & Vicinity <u>Kansas City</u>		17. Date(s) or Period <u>1960</u>		
8. Site Plan with North Arrow <u>W. 51st St.</u> 		18. Style or Design <u>Ranch</u>		
9. Coordinates <u>UTM</u> Lat _____ Long _____		19. Architect or Engineer		4 Present Name(s)
		20. Contractor or Builder <u>Grant Renne</u>		
		21. Original Use, if apparent <u>residence</u>		
		22. Present Use <u>residence</u>		
10. Site Building Structure X. Object I I		23. Ownership Public I I Private I X		5 Other Name(s)
11. On National Register? Yes No X		24. Owner's Name & Address, if known		
12. Is It Eligible? Yes I I No I X		25. Open to Public? Yes I I No I X		
13. Part of Estab. Yes No X		26. Local Contact Person or Organization <u>Historic Kansas City Foundation</u>		
14. District Potent'l? Yes I I No I X		27. Other Surveys in Which Included		6 Other Name(s)
15. Name of Established District		28. No. of Stories <u>1</u>		
		29. Basement? Yes I X No I		
		30. Foundation Material <u>concrete</u>		
		31. Wall Construction <u>frame</u>		7 Other Name(s)
		32. Roof Type & Material <u>multi gable/wood shingle</u>		
		33. No. of Bays Front <u>4</u> Side		
		34. Wall Treatment <u>brick /wood shingle</u>		
		35. Plan Shape <u>Mod L</u>		8 Other Name(s)
		36. Changes (Explain in #42) Addition Altered Moved		
		37. Condition Interior Exterior <u>EXCELLENT</u>		
		38. Preservation Underway? Yes No I X		
		39. Endangered? By What? Yes I I No I X		9 Other Name(s)
		40. Visible from Public Road? Yes X No I		
		41. Distance from and Frontage on Road		
		Photo		
42. Further Description of Important Features The main facade faces north. The structure is divided into four bays, with grading roof lines on each. The highest being at the east. The main entrance is covered by a shed roof supported by wooden brackets and square wooden columns. Fenestration is two-over-two lights, double hung sash windows in rectangular frame. To the west of the entrance is a large multi pane picture window with sash windows flanking either side of it.				
43. History and Significance The first resident was Grant Renne, Jr., President of Grant Renne & Sons, building contractors.				
44. Description of Environment and Outbuildings This structure is located in a cul-de-sac in the Sunset Hill area. To the north, south, east and west are other residences.				
45. Sources of Information WP #17763 City Directory 1963				
46. Prepared by Linda F. Becker				
47. Organization Historic Kansas City Foundation				
48. Date 11/85				
49. Revision Date(s)				



HISTORIC INVENTORY

JA 45-070-043

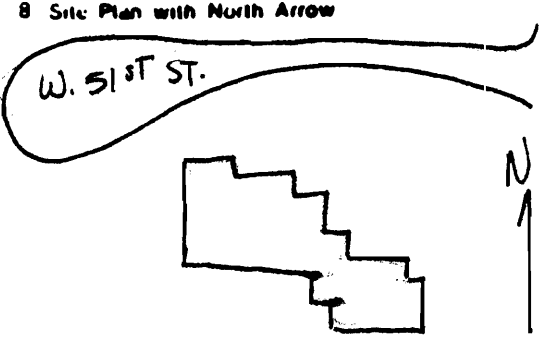
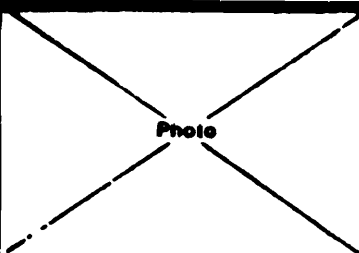
1. No. 10-F		4. Present Name(s)		1 NO
2. County Jackson		5. Other Name(s)		
3. Location of Negatives Historic Kansas City Foundation		Oliver Thornton Residence		
6. Specific Location 830 W. 51st Street		16. Thematic Category		2 County
		17. Date(s) or Period 1932		
		18. Style or Design		
7. City or Town II Rural, Township & Vicinity Kansas City		19. Architect or Engineer Lyman & Harding Company		4 Present Name(s)
8. Site Plan with North Arrow		20. Contractor or Builder		
21. Original Use, if apparent residence		22. Present Use residence		
9. Coordinates UTM		23. Ownership Public <input type="checkbox"/> Private <input checked="" type="checkbox"/>		5 Other Name(s)
10. Site Building Structure X, Object I		24. Owner's Name & Address, if known		
11. On National Register? Yes <input type="checkbox"/> No <input checked="" type="checkbox"/>		25. Open to Public? Yes <input type="checkbox"/> No <input checked="" type="checkbox"/>		
12. Is it Eligible? Yes <input type="checkbox"/> No <input checked="" type="checkbox"/>		26. Local Contact Person or Organization Historic Kansas City Foundation		5 Other Name(s)
13. Part of Estab. Hist. Dist.? Yes <input type="checkbox"/> No <input checked="" type="checkbox"/>		27. Other Surveys in Which Included		
14. District Potentially? Yes <input type="checkbox"/> No <input checked="" type="checkbox"/>		38. Changes (Explain in #42) Addition, Altered, Moved		
15. Name of Established District		39. Condition Interior excellent		5 Other Name(s)
42. Further Description of Important Features The main facade & entrance face south. The main entrance is covered by a pedimented arched entryway. A large dominant gable is located directly behind the entrance. To the west of the entrance is a long porch covered by a continuous roof supported by square piers. To the east of the entrance is a recessed wing housing a multi-pane picture window on the first floor & casement dormers with flat roofs in the roof area. Window treatment in the stone areas is accented with brick or stone surrounds or lintels.		40. Preservation Underway? Yes <input type="checkbox"/> No <input checked="" type="checkbox"/>		
43. History and Significance The first resident was Oliver Thornton, Vice President of Midland Life Insurance.		41. Distance from and Frontage on Road approx. 69'x23'6"		
44. Description of Environment and Outbuildings The structure is located on a well landscaped lot on a cul-de-sac. To the north, south, east and west are other structures.		45. Sources of Information WP# 4047 BP# 15686 City Directory - 1936		5 Other Name(s)
46. Prepared by Linda F. Becker		47. Organization Historic Kansas City Foundation		
48. Date 1/87		49. Revision Date(s)		



JA-AS076-044

Office of Historic Preservation, P.O. Box 176, Jefferson City, Missouri 65101

HISTORIC INVENTORY

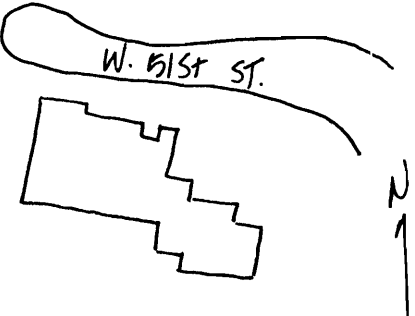
1 No 10-G		4 Present Name(s)		1 No
2 County Jackson		5 Other Name(s)		
3 Location of Negatives Historic Kansas City Foundation		Robert Wood Long Residence		
6 Specific Location 833 West 51st Street		16 Thematic Category		2 County
7 City or Town II Rural, Township & Vicinity Kansas City		17 Date(s) or Period 1949		
8 Site Plan with North Arrow 		18 Style or Design Ranch		
9 Coordinates UTM Lat _____ Long _____		19 Architect or Engineer		4 Present Name(s)
10 Site: Building <input type="checkbox"/> Structure <input checked="" type="checkbox"/> Object <input type="checkbox"/>		20 Contractor or Builder Long Construction Company		
11 On National Register? Yes <input type="checkbox"/> No <input checked="" type="checkbox"/>		21 Original Use, if apparent Residence		
12 Is it Eligible? Yes <input type="checkbox"/> No <input checked="" type="checkbox"/>		22 Present Use Residence		5 Other Name(s)
13 Part of Estab. Dist? Yes <input type="checkbox"/> No <input checked="" type="checkbox"/>		23 Ownership Public <input type="checkbox"/> Private <input checked="" type="checkbox"/>		
14 District Potentially? Yes <input type="checkbox"/> No <input checked="" type="checkbox"/>		24 Owner's Name & Address, if known		
15 Name of Established District		25 Open to Public? Yes <input type="checkbox"/> No <input checked="" type="checkbox"/>		5 Other Name(s)
42 Further Description of Important Features <p>The main facade faces north. The main entrance is recessed and covered by a continuous roof. To the east of the entrance are a group of ribbon casement windows. A multi-pane picture window is beyond the ribbon windows. A massive stone chimney accents the main facade.</p>		26 Local Contact Person or Organization Historic Kansas City Foundation		
43 History and Significance <p>The first resident was Robert Long with Long Construction Company.</p>		27 Other Surveys in Which Included		
44 Description of Environment and Outbuildings <p>This structure is located on a cul-de-sac in the Sunset Hill area. To the north, south, east and west are other residences.</p>		28 No. of Stories 1		5 Other Name(s)
45 Sources of Information WP# 55114 Windows		29 Basement? Yes <input checked="" type="checkbox"/> No <input type="checkbox"/>		
		30 Foundation Material concrete		
		31 Wall Construction frame		5 Other Name(s)
		32 Roof Type & Material gable/wood shingle		
		33 No. of Bays Front 5 Side _____		
		34 Wall Treatment clapboard/stone veneer		5 Other Name(s)
		35 Plan Shape Stepped Rect		
		36 Changes (Explain in #42) Addition <input type="checkbox"/> Altered <input type="checkbox"/> Moved <input type="checkbox"/>		
		37 Condition Interior _____ Exterior Excellent		5 Other Name(s)
		38 Preservation Underway? Yes <input type="checkbox"/> No <input checked="" type="checkbox"/>		
		39 Endangered? By What? Yes <input type="checkbox"/> No <input checked="" type="checkbox"/>		
		40 Visible from Public Road? Yes <input checked="" type="checkbox"/> No <input type="checkbox"/>		5 Other Name(s)
		41 Distance from and Frontage on Road		
				
46 Prepared by Linda F. Becker		5 Other Name(s)		
47 Organization Historic Kansas City Foundation				
48 Date 9/86 49 Revision Date(s)				



SA 45 010-045

Office of Historic Preservation, P.O. Box 176, Jefferson City, Missouri 65101

HISTORIC INVENTORY

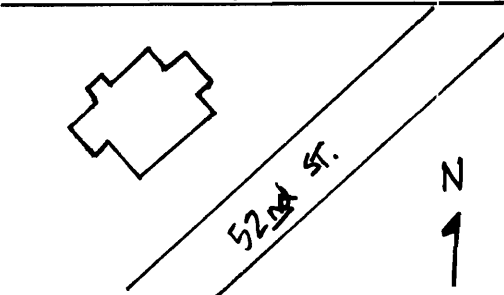
<p>1 No 10-E</p> <p>2 County Jackson</p> <p>3 Location of Negatives Historic Kansas City Foundation</p> <p>6 Specific Location 836 West 51st St.</p> <p>7 City or Town II Rural, Township & Vicinity Kansas City</p> <p>8 Site Plan with North Arrow</p>  <p>9 Coordinates UTM Lat _____ Long _____</p> <p>10 Site: Building _____ Structure IX Object II _____</p> <table border="1" style="width: 100%; border-collapse: collapse;"> <tr> <td style="width: 50%;">11 On National Register? Yes <input type="checkbox"/> No <input checked="" type="checkbox"/></td> <td style="width: 50%;">12 Is It Eligible? Yes <input checked="" type="checkbox"/> No <input type="checkbox"/></td> </tr> <tr> <td>13 Part of Estab. Hist. Dist.? Yes <input type="checkbox"/> No <input checked="" type="checkbox"/></td> <td>14 District Potenti'l? Yes <input checked="" type="checkbox"/> No <input type="checkbox"/></td> </tr> </table> <p>15 Name of Established District _____</p>	11 On National Register? Yes <input type="checkbox"/> No <input checked="" type="checkbox"/>	12 Is It Eligible? Yes <input checked="" type="checkbox"/> No <input type="checkbox"/>	13 Part of Estab. Hist. Dist.? Yes <input type="checkbox"/> No <input checked="" type="checkbox"/>	14 District Potenti'l? Yes <input checked="" type="checkbox"/> No <input type="checkbox"/>	<p>4 Present Name(s) _____</p> <p>5 Other Name(s) _____</p> <p>16 Thematic Category _____</p> <p>17 Date(s) or Period 1931-32</p> <p>18 Style or Design Tudor elements</p> <p>19 Architect or Engineer _____</p> <p>20 Contractor or Builder R. L. Falkenberg</p> <p>21 Original Use, if apparent residence</p> <p>22 Present Use residence</p> <p>23 Ownership Public <input type="checkbox"/> Private <input checked="" type="checkbox"/></p> <p>24 Owner's Name & Address, if known _____</p> <p>25 Open to Public? Yes <input type="checkbox"/> No <input checked="" type="checkbox"/></p> <p>26 Local Contact Person or Organization Historic Kansas City Foundation</p> <p>27 Other Surveys in Which Included _____</p> <p>28 No. of Stories 2</p> <p>29 Basement? Yes <input checked="" type="checkbox"/> No <input type="checkbox"/></p> <p>30 Foundation Material concrete</p> <p>31 Wall Construction frame/masonry</p> <p>32 Roof Type & Material varied shingle</p> <p>33 No. of Bays Front 5 Side _____</p> <p>34 Wall Treatment brick/half timbering</p> <p>35 Plan Shape rectangle</p> <p>36 Changes (Explain in #42) Addition <input type="checkbox"/> Altered <input type="checkbox"/> Moved <input type="checkbox"/></p> <p>37 Condition Interior _____ Exterior excellent</p> <p>38 Preservation Underway? Yes <input type="checkbox"/> No <input checked="" type="checkbox"/></p> <p>39 Endangered? By What? Yes <input type="checkbox"/> No <input checked="" type="checkbox"/></p> <p>40 Visible from Public Road? partial <input checked="" type="checkbox"/> No <input type="checkbox"/></p> <p>41 Distance from and Frontage on Road _____</p> <p>42 Further Description of Important Features The main entrance faces southeast. The structure contains Tudor elements including stone quoining on the entrance, ogee arch over the entrance, half-timbering, large front gable and large front chimney with three decorative pots. Fenestration consists of six-over-six lights with double hung sash windows. A large multi-pane window is located over the main entrance. A two door garage is located at the north end of the facade.</p> <p style="text-align: center;">Photo</p> <p>43 History and Significance The first resident was a Lawyer with the firm of Winger, Reeder, Barker and Hazard.</p> <p>44 Description of Environment and Outbuildings The structure is located on a hillside lot on a cul-de-sac. Other residences are located to the north, south, east and west.</p> <p>45 Sources of Information WP# 9187 City Directory - 1936</p> <p>46 Prepared by Linda F. Becker</p> <p>47 Organization Historic Kansas City Foundation</p> <p>48 Date 1/87</p> <p>49 Revision Date(s) _____</p>
11 On National Register? Yes <input type="checkbox"/> No <input checked="" type="checkbox"/>	12 Is It Eligible? Yes <input checked="" type="checkbox"/> No <input type="checkbox"/>				
13 Part of Estab. Hist. Dist.? Yes <input type="checkbox"/> No <input checked="" type="checkbox"/>	14 District Potenti'l? Yes <input checked="" type="checkbox"/> No <input type="checkbox"/>				



JA-AS-070-046

Office of Historic Preservation, P.O. Box 176, Jefferson City, Missouri 65101

HISTORIC INVENTORY

1 No. 10-K		4 Present Name(s)		1 No
2 County Jackson		5 Other Name(s)		
3 Location of Negatives Historic Kansas City Foundation		Guy H. McCanles Residence		2 County Jackson
6 Specific Location 606 W. 52nd Street		16 Thematic Category		
7 City or Town II Rural, Township & Vicinity Kansas City		17 Date(s) or Period 1922		4 Present Name(s) Guy H. McCanles Residence
8 Site Plan with North Arrow 		18 Style or Design Neo-Georgian		
9 Coordinates UTM Lat _____ Long _____		19 Architect or Engineer		
10 Site Building <input checked="" type="checkbox"/> Structure <input checked="" type="checkbox"/> Object <input type="checkbox"/>		20 Contractor or Builder J. C. McCanles		
11 On National Register? Yes <input type="checkbox"/> No <input checked="" type="checkbox"/>		21 Original Use, if apparent residence		
12 Is it Eligible? Yes <input checked="" type="checkbox"/> No <input type="checkbox"/>		22 Present Use residence		
13 Part of Estab. Hist. Dist.? Yes <input type="checkbox"/> No <input checked="" type="checkbox"/>		23 Ownership Public <input type="checkbox"/> Private <input checked="" type="checkbox"/>		
14 District Potentially? Yes <input checked="" type="checkbox"/> No <input type="checkbox"/>		24 Owner's Name & Address, if known		
15 Name of Established District		25 Open to Public? Yes <input type="checkbox"/> No <input checked="" type="checkbox"/>		
42 Further Description of Important Features The main facade of this three story red brick residence faces east. The structure is five bays wide with the central bay projecting and housing the main entrance. This bay is accented with stone quoining and is topped with a segmental arch roof. The main entrance is framed with wood and a broken pediment tops the entrance. Fenestration is nine-over-nine light double hung sash windows with stone sills, and keystone lintels on the first floor, six-over-six light double hung sash		26 Local Contact Person or Organization Historic Kansas City Foundation		
43 History and Significance The first resident was Guy McCanles, the president of McCanles Building Co. This company built a substantial amount of apartment buildings in Kansas City.		27 Other Surveys in Which Included		
44 Description of Environment and Outbuildings The structure is located in the Sunset Hills neighborhood. To the southeast and across the street is part of Loose Park. To the north, south and west are other residences.		28 No. of Stories 3		
45 Sources of Information BP #13249 WP #4678		29 Basement? Yes <input type="checkbox"/> No <input checked="" type="checkbox"/>		
		30 Foundation Material		
		31 Wall Construction masonry		
		32 Roof Type & Material gable/green tile		
		33 No. of Bays Front 7 Side		
		34 Wall Treatment brick/stone		
		35 Plan Shape mod. rect.		
		36 Changes (Explain in #42) Addition <input type="checkbox"/> Altered <input type="checkbox"/> Moved <input type="checkbox"/>		
		37 Condition Interior _____ Exterior excellent		
		38 Preservation Underway? Yes <input type="checkbox"/> No <input checked="" type="checkbox"/>		
		39 Endangered? By What? Yes <input type="checkbox"/> No <input checked="" type="checkbox"/>		
		40 Visible from Public Road? Yes <input checked="" type="checkbox"/> No <input type="checkbox"/>		
		41 Distance from and Frontage on Road approx. 65 feet		
		Photo		
		46 Prepared by Linda Becker		
		47 Organization Historic Kansas City Foundation		
		48 Date 5/85 49 Revision Date(s)		

42. cont.

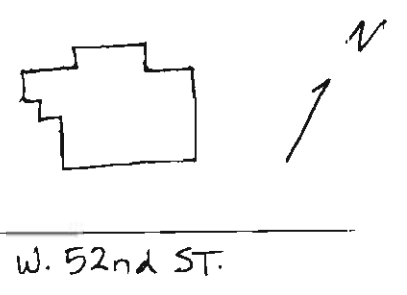
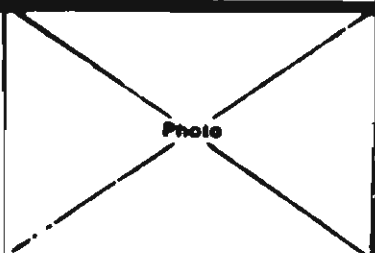
windows with stone sills on the second floor. Four arched top dormers are located in the roof. The two end bays are two story, with flat roofs, triple sets of windows separated on each floor by rectangular wood panel spandrels. A stone belt course separates the ground level from the first floor.



SA 45-070-047

Office of Historic Preservation, P.O. Box 176, Jefferson City, Missouri 65101

HISTORIC INVENTORY

<p>1 No. 10-L</p> <p>2 County Jackson</p> <p>3 Location of Negatives Historic Kansas City Foundation</p> <p>6 Specific Location 640 West 52nd Street</p> <p>7 City or Town IF Rural, Township & Vicinity Kansas City</p> <p>8 Site Plan with North Arrow  </p> <p>9 Coordinates UTM Lat _____ Long _____</p> <p>10 Site Building <input checked="" type="checkbox"/> Structure <input checked="" type="checkbox"/> Object <input type="checkbox"/></p> <table border="1" style="width: 100%; border-collapse: collapse;"> <tr> <td style="width: 50%;">11 On National Register? Yes <input type="checkbox"/> No <input checked="" type="checkbox"/></td> <td style="width: 50%;">12 Is It Eligible? Yes <input checked="" type="checkbox"/> No <input type="checkbox"/></td> </tr> <tr> <td>13 Part of Estab. Dist? Yes <input type="checkbox"/> No <input checked="" type="checkbox"/></td> <td>14 District Potentially? Yes <input checked="" type="checkbox"/> No <input type="checkbox"/></td> </tr> </table> <p>15 Name of Established District _____</p>	11 On National Register? Yes <input type="checkbox"/> No <input checked="" type="checkbox"/>	12 Is It Eligible? Yes <input checked="" type="checkbox"/> No <input type="checkbox"/>	13 Part of Estab. Dist? Yes <input type="checkbox"/> No <input checked="" type="checkbox"/>	14 District Potentially? Yes <input checked="" type="checkbox"/> No <input type="checkbox"/>	<p>4 Present Name(s) _____</p> <p>5 Other Name(s) James Nutter Residence</p> <p>16 Thematic Category _____</p> <p>17 Date(s) or Period 1908</p> <p>18 Style or Design Neo-Georgian</p> <p>19 Architect or Engineer Shephard & Farrar</p> <p>20 Contractor or Builder _____</p> <p>21 Original Use, if apparent residence</p> <p>22 Present Use residence</p> <p>23 Ownership Public <input type="checkbox"/> Private <input checked="" type="checkbox"/></p> <p>24 Owner's Name & Address, if known _____</p> <p>25 Open to Public? Yes <input type="checkbox"/> No <input checked="" type="checkbox"/></p> <p>26 Local Contact Person or Organization Historic Kansas City Foundation</p> <p>27 Other Surveys in Which Included _____</p>	<p>28 No. of Stories 3</p> <p>29 Basement? Yes <input checked="" type="checkbox"/> No <input type="checkbox"/></p> <p>30 Foundation Material stone</p> <p>31 Wall Construction masonry</p> <p>32 Roof Type & Material gable/red tile</p> <p>33 No. of Bays Front 6 Side _____</p> <p>34 Wall Treatment stone</p> <p>35 Plan Shape mod rect.</p> <p>36 Changes (Explain in #42) Addition <input type="checkbox"/> Altered <input type="checkbox"/> Moved <input type="checkbox"/></p> <p>37 Condition Interior _____ Exterior excellent</p> <p>38 Preservation Underway? Yes <input type="checkbox"/> No <input checked="" type="checkbox"/></p> <p>39 Endangered? By What? Yes <input type="checkbox"/> No <input checked="" type="checkbox"/></p> <p>40 Visible from Public Road? Yes <input checked="" type="checkbox"/> No <input type="checkbox"/></p> <p>41 Distance from and Frontage on Road _____</p>
11 On National Register? Yes <input type="checkbox"/> No <input checked="" type="checkbox"/>	12 Is It Eligible? Yes <input checked="" type="checkbox"/> No <input type="checkbox"/>					
13 Part of Estab. Dist? Yes <input type="checkbox"/> No <input checked="" type="checkbox"/>	14 District Potentially? Yes <input checked="" type="checkbox"/> No <input type="checkbox"/>					
<p>42 Further Description of Important Features SEE ATTACHMENT</p>		<p>5 Other Name(s) <div style="text-align: center; border: 1px solid black; width: 100px; height: 100px; margin: 0 auto;">  </div></p>				
<p>43 History and Significance This residence was built by the prominent local architectural firm of Shephard, Farrar and Wiser for James Nutter. The area that the residence is on was once part of the Hugh Ward Farm. This residence was built on the first tract after the land was divided.</p>						
<p>44 Description of Environment and Outbuildings The residence is located in the Sunset Hill area, across the street to the east is Loose Park. To the north, south, and west are other residences. A three car detached garage, similar in design to the residence is located to the north of the residence.</p>						
<p>45 Sources of Information Kansas City Star, July 13, 1929, p. 1D Kansas City Star, June 16, 1908, p. 6 BP# 90983 - private garage</p>	<p>46 Prepared by Linda Becker</p> <p>47 Organization Historic Kansas City Foundation</p> <table border="1" style="width: 100%; border-collapse: collapse;"> <tr> <td style="width: 50%;">48 Date 10/85</td> <td style="width: 50%;">49 Revision Date(s) _____</td> </tr> </table>		48 Date 10/85	49 Revision Date(s) _____		
48 Date 10/85	49 Revision Date(s) _____					

Attachment

#42

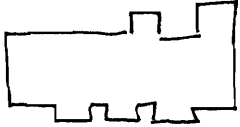
This stone residence with red clay tile roof faces east. Fenestration is six-over-one double hung sash windows with stone sills. The first floor window on the north has stone voussoirs while the paired windows on the second floor central bay have cut stone quoining surrounds. The main entrance is recessed with a gable portico supported by columns. A wide eave supported by paired brackets. A three story exterior chimney is located on southside of the main facade. A porte cochère is located on the south facade of the residence. Three gable dormers are spaced evenly along the roof of the main facade. A tile shed roof supported by brackets protects the windows on the south end of the main facade.



5A-45-070-048

Office of Historic Preservation, P.O. Box 176, Jefferson City, Missouri 65101

HISTORIC INVENTORY

1. No. <u>10 - N</u>		4. Present Name(s)		1 NO
2. County <u>Jackson</u>		5. Other Name(s)		
3. Location of Negatives <u>Historic Kansas City Foundation</u>		<u>Edward Dickinson Residence</u>		2 County
6. Specific Location <u>810 West 52nd Street</u>		16. Thematic Category		
7. City or Town <u>II Rural, Township & Vicinity</u> <u>Kansas City</u>		17. Date(s) or Period <u>1909-10</u>		4 Present Name(s)
8. Site Plan with North Arrow  <u>810 W. 52nd St.</u>		18. Style or Design <u>Jacobethan</u>		
9. Coordinates <u>UTM</u> Lat _____ Long _____		19. Architect or Engineer <u>Adriance Van Brunt</u>		5 Other Name(s)
10. Site Building Structure IX Object I I		20. Contractor or Builder <u>Carl A. Nelson</u>		
11. On National Register? Yes <input type="checkbox"/> No <input checked="" type="checkbox"/> X		21. Original Use, if apparent <u>Residence</u>		2 County
12. Is II Eligible? Yes <input checked="" type="checkbox"/> X No <input type="checkbox"/>		22. Present Use <u>Residence</u>		
13. Part of Estab. Yes <input type="checkbox"/> No <input checked="" type="checkbox"/> X		23. Ownership Public <input type="checkbox"/> Private <input checked="" type="checkbox"/> KI		4 Present Name(s)
14. District Potenti'l? Yes <input checked="" type="checkbox"/> X No <input type="checkbox"/>		24. Owner's Name & Address, if known		
15. Name of Established District		25. Open to Public? Yes <input type="checkbox"/> No <input checked="" type="checkbox"/> IX		5 Other Name(s)
42. Further Description of Important Features <u>The main entrance, a double wood paneled door with two lights on each door, faces south. This residence is an outstanding example of Jacobethan style architecture including; the walls of the two front facing gables rise in a parapet, decorative chimneys with chimney pots, Renaissance treatment of the doorway - cut stone quoining, Tudor arch over doorway and surround; windows are double-hung sash grouped in three or more, diamond paned glass,</u>		26. Local Contact Person or Organization <u>Historic Kansas City Foundation</u>		
43. History and Significance <u>The structure was built for Edward Dickinson, railroad manager in 1909. He occupied the house until his death in 1917. The house remained unoccupied until 1921 when Fred W. Fleming purchased it. The fine interior finish was handled in the Pullman shops, by George Pullman, head of the Pullman Corporation. Decorations of the ceiling in the hall & library were gold leaf. A garage was added around 1921 by Mr. Fleming.</u>		27. Other Surveys in Which Included		2 County
44. Description of Environment and Outbuildings <u>This residence is placed on a well landscaped lot set back from the road. To the north, south, east and west are other residences.</u>		28. No. of Stories <u>3</u>		
45. Sources of Information BP# <u>9439</u> <u>Western Contractor, 8/8/09, p1-& 3/24/09, p. 13.</u> WP# <u>39955</u> <u>Kansas City Star, 6/26/21 p. 10A.</u> <u>Kansas City Star, 1/11/14 p. 1B.</u>		29. Basement? Yes <input checked="" type="checkbox"/> X No <input type="checkbox"/>		4 Present Name(s)
		30. Foundation Material <u>stone</u>		
		31. Wall Construction <u>masonry</u>		5 Other Name(s)
		32. Roof Type & Material <u>cross gable/green tile</u>		
		33. No. of Bays Front <u>5</u> Side _____		2 County
		34. Wall Treatment <u>brick</u>		
		35. Plan Shape <u>L</u>		4 Present Name(s)
		36. Changes (Explain in #42) Addition <input checked="" type="checkbox"/> X Altered <input type="checkbox"/> Moved <input type="checkbox"/>		
		37. Condition Interior _____ Exterior <u>Excellent</u>		5 Other Name(s)
		38. Preservation Underway? Yes <input checked="" type="checkbox"/> X No <input type="checkbox"/>		
		39. Endangered? By What? Yes <input type="checkbox"/> No <input checked="" type="checkbox"/> X		2 County
		40. Visible from Public Road? Yes <input checked="" type="checkbox"/> X No <input type="checkbox"/>		
		41. Distance from and Frontage on Road <u>Approximately 107'x39'</u>		5 Other Name(s)
		46. Prepared by <u>Linda F. Becker</u>		
		47. Organization <u>Historic Kansas City Foundation</u>		2 County
		48. Date <u>2/86</u>		
		49. Revision Date(s)		4 Present Name(s)

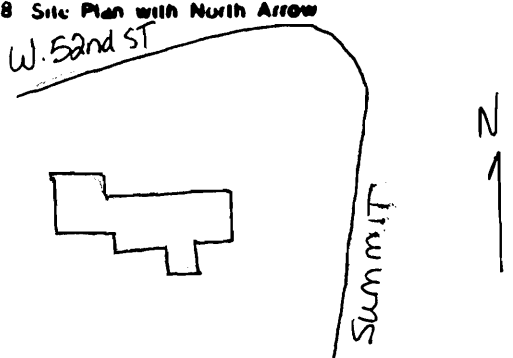
810 W. 52nd Street

42. cut stone window surrounds, steeply pitched gable dormers, and end porch under main roof of house. Note the cut stone Flemish gable treatment over the main entrance. A cut stone balustrade connects the two front gables at the roof line.



JA-AS-070-649

Office of Historic Preservation, P.O. Box 176, Jefferson City, Missouri 65101
HISTORIC INVENTORY

1 No.		4 Present Name(s)		1 NO
2 County Jackson		5 Other Name(s)		
3 Location of Negatives Historic Kansas City Foundation		Sheridan Morgan Residence		2 County
6 Specific Location 815 W. 52nd St.		16 Thematic Category		
7 City or Town II Rural, Township & Vicinity Kansas City 8 Site Plan with North Arrow 		17 Date(s) or Period 1949		4 Present Name(s)
		18 Style or Design Neoelectic - NeoColonial		
		19 Architect or Engineer J.F. Lauck & Associates		
		20 Contractor or Builder J.J. Snyder		
21 Original Use, if apparent Residence		22 Present Use Residence		5 Other Name(s)
23 Ownership Public <input type="checkbox"/> Private <input checked="" type="checkbox"/>		24 Owner's Name & Address, if known		
25 Open to Public? Yes <input type="checkbox"/> No <input checked="" type="checkbox"/>		26 Local Contact Person or Organization Historic Kansas City Foundation		
27 Other Surveys in Which Included		28 No. of Stories 2		
9 Coordinates Lat _____ Long _____		29 Basement? Yes <input checked="" type="checkbox"/> No <input type="checkbox"/>		1 NO
10 Site Building Structure <input checked="" type="checkbox"/> Object <input type="checkbox"/>		30 Foundation Material concrete		
11 On National Register? Yes <input type="checkbox"/> No <input checked="" type="checkbox"/>		31 Wall Construction frame		
12 Is it Eligible? Yes <input type="checkbox"/> No <input checked="" type="checkbox"/>		32 Roof Type & Material gabled/wood shingle		
13 Part of Estab. Hist. Dist.? Yes <input type="checkbox"/> No <input checked="" type="checkbox"/>		33 No. of Bays Front 7 Side _____		2 County
14 District Potenti'l? Yes <input type="checkbox"/> No <input checked="" type="checkbox"/>		34 Wall Treatment wood/brick veneer		
15 Name of Established District		35 Plan Shape Rectangle		
		36 Changes (Explain in #42) Addition <input type="checkbox"/> Altered <input type="checkbox"/> Moved <input type="checkbox"/>		
		37 Condition Interior _____ Exterior <u>Excellent</u>		4 Present Name(s)
		38 Preservation Underway? Yes <input type="checkbox"/> No <input checked="" type="checkbox"/>		
		39 Endangered? By What? Yes <input type="checkbox"/> No <input checked="" type="checkbox"/>		
		40 Visible from Public Road? Yes <input checked="" type="checkbox"/> No <input type="checkbox"/>		
		41 Distance from and Frontage on Road 86' x 40'		5 Other Name(s)
42 Further Description of Important Features The main facade faces north. The first floor is painted brick while the second story is clapboard. The windows are new and fenestration consists of multi pane casement windows plus several multi-pane fixed windows. The main entrance, a wood panel recessed door is framed by a plain wooden pediment supported by wood pilasters. An exterior end chimney is located on the east facade. A flat roof dormer with paired casement windows is located in the roof area of the recessed section of the main facade.				
43 History and Significance The first resident was Sheridan Morgan, President of Queen Modes Inc., Manufacturer. The structure was developed by J.C. Moore and J.J. Snyder, real estate investors and developers.				
44 Description of Environment and Outbuildings The structure is located on a corner lot in the Sunset Hill area. To the north, south, and west are other structures and to the east is part of Loose Park.				
45 Sources of Information WP #93494 BP #62391 City Directory, 1952		46 Prepared by Linda F. Becker		1 NO
		47 Organization Historic Kansas City Foundation		
		48 Date 12/85		2 County
		49 Revision Date(s)		




815

JA 15-070-050

Office of Historic Preservation, P.O. Box 176, Jefferson City, Missouri 65101


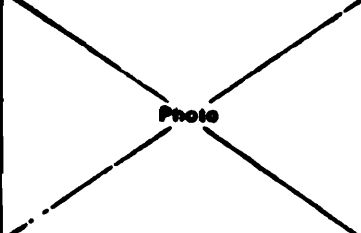
HISTORIC INVENTORY

1 No. <u>14-H</u>		4 Present Name(s)		1 NO
2 County <u>Jackson</u>		5 Other Name(s)		
3 Location of Negatives Historic Kansas City Foundation		William J. Bushman Residence		2 County
6 Specific Location 825 W. 52nd St.		16 Thematic Category		
7 City or Town <u>II Rural, Township & Vicinity</u> Kansas City		17 Date(s) or Period 1949, 67 addition		4 Present Name(s)
8 Site Plan with North Arrow <u>W. 52nd St.</u> 		18 Style or Design		
9 Coordinates <u>UTM</u> Lat _____ Long _____		19 Architect or Engineer J.F. Lauck & Associates		5 Other Name(s)
10 Site Building <u>Structure IX</u> Object (I)		20 Contractor or Builder J.J. Snyder/J.C. Moore		
11 On National Register? Yes <input type="checkbox"/> No <input checked="" type="checkbox"/>		21 Original Use, if apparent Residence		1
12 Is it Eligible? Yes <input type="checkbox"/> No <input checked="" type="checkbox"/>		22 Present Use Residence		
13 Part of Estab. Yes <input type="checkbox"/> No <input checked="" type="checkbox"/> Hist. Dist.?		23 Ownership Public <input type="checkbox"/> Private <input checked="" type="checkbox"/>		2
14 District Potential? Yes <input type="checkbox"/> No <input checked="" type="checkbox"/>		24 Owner's Name & Address, if known		
15 Name of Established District		25 Open to Public? Yes <input type="checkbox"/> No <input checked="" type="checkbox"/>		3
42 Further Description of Important Features The main facade faces north. The main entrance is recessed and framed by a pedimented entryway. The entrance is framed by multi pane picture windows. Two through-the-cornice dormers are located on the main section of the house. To the east of the main section is a one story screened porch. To the west of the main section is a one and a half story portion with pedimented dormers and sash windows.		26 Local Contact Person or Organization Historic Kansas City Foundation		
43 History and Significance The first resident was William J. Bushman, who was with Midwest Investment Company.		27 Other Surveys in Which Included		4
44 Description of Environment and Outbuildings The residence is set back from the street. To the north, south, east and west are other residences.		28 No. of Stories <u>2</u>		
45 Sources of Information WP# 93495 BP# 62390 BP# 34830, 1967 add bedroom over garage, Jack Booth Construction Company City Directory - 1952		29 Basement? Yes <input checked="" type="checkbox"/> No <input type="checkbox"/>		5
		30 Foundation Material concrete		
		31 Wall Construction frame		6
		32 Roof Type & Material gable/shingle		
		33 No. of Bays Front <u>7</u> Side		7
		34 Wall Treatment wood/brick veneer		
		35 Plan Shape <u>Rectangle</u>		8
		36 Changes (Explain in #42) Addition <input type="checkbox"/> Altered <input type="checkbox"/> Moved <input type="checkbox"/>		
		37 Condition Interior _____ Exterior <u>good</u>		9
		38 Preservation Underway? Yes <input type="checkbox"/> No <input checked="" type="checkbox"/>		
		39 Endangered? By What? Yes <input type="checkbox"/> No <input checked="" type="checkbox"/>		10
		40 Visible from Public Road? Yes <input checked="" type="checkbox"/> No <input type="checkbox"/>		
		41 Distance from and Frontage on Road 70'x40'		11
		48. Prepared by Linda F. Becker		
		47. Organization Historic Kansas City Foundation		12
		48. Date 9/86		
		49. Revision Date(s)		13



JA 450X-051

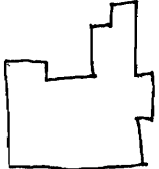
Office of Historic Preservation, P.O. Box 176, Jefferson City, Missouri 65101
HISTORIC INVENTORY

1 No <u>14-G</u>		4 Present Name(s)		1 No
2 County <u>Jackson</u>		5 Other Name(s)		
3 Location of Negatives <u>Historic Kansas City Foundation</u>		6 Specific Location <u>835 W. 52nd Street</u>		4 Present Name(s)
7 City or Town <u>if Rural, Township & Vicinity</u> <u>Kansas City</u>		16 Thematic Category		
8 Site Plan with North Arrow <u>W. 52nd ST.</u> 		17 Date(s) or Period <u>1949</u>		28. No. of Stories <u>2</u>
9 Coordinates <u>UTM</u> Lat _____ Long _____		18 Style or Design		
10 Site Building <input checked="" type="checkbox"/> Structure <input checked="" type="checkbox"/> Object <input checked="" type="checkbox"/>		19 Architect or Engineer <u>J. F. Lauck</u>		30. Foundation Material <u>concrete</u>
11 On National Register? <u>Yes</u> <input type="checkbox"/> <u>No</u> <input checked="" type="checkbox"/>		20 Contractor or Builder <u>J.J. Snyder/J.C. Moore</u>		
12 Is It Eligible? <u>Yes</u> <input type="checkbox"/> <u>No</u> <input checked="" type="checkbox"/>		21. Original Use, if apparent <u>Residence</u>		32. Roof Type & Material <u>gable/shingle</u>
13 Part of Estab. Yes <input type="checkbox"/> No <input checked="" type="checkbox"/> Hist. Dist? <u>No</u> <input checked="" type="checkbox"/>		22 Present Use <u>Residence</u>		
14 District Potent'l? <u>Yes</u> <input type="checkbox"/> <u>No</u> <input checked="" type="checkbox"/>		23 Ownership <u>Public</u> <input type="checkbox"/> <u>Private</u> <input checked="" type="checkbox"/>		34. Wall Treatment <u>wood/brick veneer</u>
15 Name of Established District		24. Owner's Name & Address, if known		
42 Further Description of Important Features The main facade faces north. The main entrance is recessed and framed by a plain cornice. The entrance is flanked by multi-pane picture window. Fenestration consists of eight-over-eight lights double hung sash windows flanked by shutters. Two through-the-cornice dormers are located near roof line. A one story screened porch is located to the westend.		25. Open to Public? <u>Yes</u> <input type="checkbox"/> <u>No</u> <input checked="" type="checkbox"/>		36. Changes (Explain in #42) <u>Addition</u> <input type="checkbox"/> <u>Altered</u> <input type="checkbox"/> <u>Moved</u> <input type="checkbox"/>
43 History and Significance The first resident wasn't until 1952 and was Louis H. Ehrlich Jr., president of Rothenberg & Schloss Cigar Co.		26 Local Contact Person or Organization <u>Historic Kansas City Foundation</u>		
44 Description of Environment and Outbuildings The structure is set back from the street and is located in the Sunset Hill area. To the north, south, east and west are other residences.		27. Other Surveys in Which Included		38. Preservation Underway? <u>Yes</u> <input type="checkbox"/> <u>No</u> <input checked="" type="checkbox"/>
45 Sources of Information WP# 93496 BP# 62389 City Directory, 1952		46. Prepared by <u>Linda F. Becker</u>		
		47. Organization <u>Historic Kansas City Foundation</u>		40. Visible from Public Road? <u>Yes</u> <input checked="" type="checkbox"/> <u>No</u> <input type="checkbox"/>
		48. Date <u>9/86</u>		
		49. Revision Date(s)		Photo 



Office of Historic Preservation, P.O. Box 176, Jefferson City, Missouri 65101

HISTORIC INVENTORY

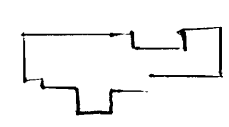
1 No. <u>10-0</u>		4 Present Name(s)		1 NO
2 County <u>Jackson</u>		5 Other Name(s)		
3 Location of Negatives Historic Kansas City Foundation		William R. Karnes Residence		2 County
6 Specific Location 844 West 52nd Street		16 Thematic Category		
7 City or Town <u>II Rural, Township & Vicinity</u> <u>Kansas City</u>		17 Date(s) or Period <u>1907</u>		4 Present Name(s)
8 Site Plan with North Arrow  <u>W. 52nd St</u>		18 Style or Design <u>Tudor Revival</u>		
9 Coordinates <u>UTM</u> Lat Long		19 Architect or Engineer <u>Wilder & Wight</u>		5 Other Name(s)
10 Site Building <u>Structure IX</u> Object <u>II</u>		20 Contractor or Builder		
11 On National Register? Yes <u>No X</u>		21 Original Use, if apparent <u>Residence</u>		2 NO
12 Is It Eligible? Yes <u>No II</u>		22 Present Use <u>Residence</u>		
13 Part of Estab. Yes <u>No X</u> Hist. Dist.?		23 Ownership <u>Public II</u> <u>Private XI</u>		2 NO
14 District Potent'l? Yes <u>No II</u>		24 Owner's Name & Address, if known		
15 Name of Established District		25 Open to Public? Yes <u>IX</u> <u>No II</u>		2 NO
42 Further Description of Important Features The main facade faces south. The Tudor elements exemplified on this house are two prominent front gables, half-timbering on the second floor, decorative brickwork on the chimney, lancet windows, strings of windows and steeply pitched gable dormer. A semi-octagonal one story flat roof bay is located at the east end of the facade. It was open originally. A one story porch with a pyramidal roof supported by square wooden piers covers the main entrance. An exceptional feature of the structure is the curved (fish scale) roof tiles.		26 Local Contact Person or Organization <u>Historic Kansas City Foundation</u>		
43 History and Significance The first resident was William Lee Karnes, Assistant Secretary of United States & Mexican Trust Company. The next resident was Charles Baird.		27 Other Surveys in Which Included		2 NO
44 Description of Environment and Outbuildings The structure is set far back from the street. To the north, south, east and west are other structures.		40 Visible from Public Road? Yes <u>X</u> <u>No II</u>		
45 Sources of Information <u>Western Contractor, 9/25/07, p. 6.</u> <u>WP# 34487</u> <u>City Directory - 1910</u>		46 Prepared by <u>Linda F. Becker</u>		2 NO
		47 Organization <u>Historic Kansas City Foundation</u>		
		48 Date <u>2/86</u>		2 NO
		49 Revision Date(s)		



JA-As010-053

Office of Historic Preservation, P.O. Box 176, Jefferson City, Missouri 65101

HISTORIC INVENTORY


1 No. 14-F		4 Present Name(s)		1 No
2 County Jackson		5 Other Name(s)		
3 Location of Negatives Historic Kansas City Foundation		Walter J. Berkowitz Residence		
6 Specific Location 845 W. 52nd Street		16 Thematic Category		2 County
7 City or Town II Rural, Township & Vicinity Kansas City		17 Date(s) or Period 1949		
8 Site Plan with North Arrow <div style="display: flex; align-items: center;"> <div style="writing-mode: vertical-rl; transform: rotate(180deg); margin-right: 5px;">BELLEVUE</div>  <div style="margin-left: 10px;">W. 52nd St.</div> </div>		18 Style or Design Neo-eclectic-Colonial		
		19 Architect or Engineer J.F. Lauck & Associates		4 Present Name(s)
		20 Contractor or Builder J.J. Snyder (realtor)		
		21 Original Use, if apparent Residence		
		22 Present Use Residence		5 Other Name(s)
		23 Ownership Public <input type="checkbox"/> Private <input checked="" type="checkbox"/>		
		24 Owner's Name & Address, if known		
9 Coordinates UTM Lat Long		25 Open to Public? Yes <input type="checkbox"/> No <input checked="" type="checkbox"/>		5 Other Name(s)
10 Site: Building <input type="checkbox"/> Structure <input checked="" type="checkbox"/> Object <input type="checkbox"/>		26 Local Contact Person or Organization Historic Kansas City Foundation		
11 On National Register? Yes <input type="checkbox"/> No <input checked="" type="checkbox"/>		27 Other Surveys in Which Included		
12 Is It Eligible? Yes <input type="checkbox"/> No <input checked="" type="checkbox"/>		37 Condition Interior _____ Exterior <u>Excellent</u>		5 Other Name(s)
13 Part of Estab. Yes <input type="checkbox"/> No <input checked="" type="checkbox"/>		38 Preservation Underway? Yes <input type="checkbox"/> No <input checked="" type="checkbox"/>		
14 District Potential? Yes <input type="checkbox"/> No <input checked="" type="checkbox"/>		39 Endangered? By What? Yes <input type="checkbox"/> No <input checked="" type="checkbox"/>		
15 Name of Established District		40 Visible from Public Road? Yes <input checked="" type="checkbox"/> No <input type="checkbox"/>		5 Other Name(s)
		41 Distance from and Frontage on Road 86' x 36'		
		<div style="border: 1px solid black; width: 100px; height: 100px; margin: 0 auto; position: relative;"> <div style="position: absolute; top: 0; left: 0; right: 0; bottom: 0; border: 1px solid black; transform: rotate(45deg);"></div> <div style="position: absolute; top: 0; left: 0; right: 0; bottom: 0; border: 1px solid black; transform: rotate(-45deg);"></div> </div> <p>Photo</p>		
42 Further Description of Important Features The main facade faces north. The facade graduates in size from one story to one and a half to two story. The two story section houses the main facade which is recessed and framed by pediment visually supported by square pilasters. Fenestration consists of six-over-six lights, double hung sash windows flanked by shutters and symmetrically placed. Multi pane picture windows flank the main entrance on the first floor. A shed dormer with paired windows is located on the roof of the middle section of the structure.				
43 History and Significance The residence was commissioned by J.J. Snyder and J.C. Moore, realtor and developers. The first resident was Walter J. Berkowitz in 1953. He was Secretary-Treasurer of Tension Envelope Company.				
44 Description of Environment and Outbuildings The structure is set back from the street and has a circular drive. It is located on a corner lot in the Sunset Hill area. To the north, south, east & west are other structures				
45 Sources of Information BP #62388 WP #93497				
46 Prepared by Linda F. Becker				
47 Organization Historic Kansas City Foundation				
48 Date 12/85 49 Revision Date(s)				



JA-15670-054

Office of Historic Preservation, P.O. Box 176, Jefferson City, Missouri 65101

HISTORIC INVENTORY


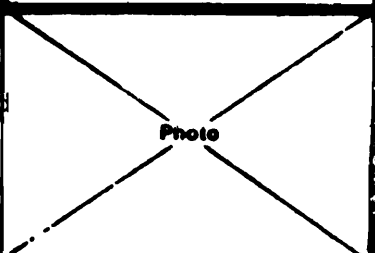
1 No. 10-P		4 Present Name(s)		1 No
2 County Jackson		5 Other Name(s)		
3 Location of Negatives Historic Kansas City Foundation		Frederic James Residence		
6 Specific Location 850 W. 52nd Street		16 Thematic Category		2 County
7 City or Town <input type="checkbox"/> Rural, Township & Vicinity Kansas City		17 Date(s) or Period 1963-64		
8 Site Plan with North Arrow 		18 Style or Design		
9 Coordinates UTM Lat _____ Long _____		19 Architect or Engineer		4 Present Name(s)
		20 Contractor or Builder		
		21 Original Use, if apparent Residence		
10 Site: Building <input checked="" type="checkbox"/> Structure <input checked="" type="checkbox"/> Object <input type="checkbox"/>		22 Present Use Residence		5 Other Name(s)
11 On National Register? Yes <input type="checkbox"/> No <input checked="" type="checkbox"/>		23 Ownership Public <input type="checkbox"/> Private <input checked="" type="checkbox"/>		
12 Is It Eligible? Yes <input type="checkbox"/> No <input checked="" type="checkbox"/>		24 Owner's Name & Address, if known		
13 Part of Estab. Yes <input type="checkbox"/> No <input checked="" type="checkbox"/>		25 Open to Public? Yes <input type="checkbox"/> No <input checked="" type="checkbox"/>		2 County
14 District Potentially? Yes <input type="checkbox"/> No <input checked="" type="checkbox"/>		26 Local Contact Person or Organization Historic Kansas City Foundation		
15 Name of Established District		27 Other Surveys in Which Included		
42 Further Description of Important Features This residence is comprised of a main or central portion connected to two projecting side wings. Classical elements of the house include urn finials on each corner of the central section, pilasters on the corner of the central portion, quoining on each of the side wings and oeil-de-bouef windows flanking two main entrances. The main entrance faces south & is a door recessed door. Fenestration is casement windows & on the second story of the central section have a wrought iron decorative panel below.		28 No. of Stories 2		4 Present Name(s)
43 History and Significance The first resident was Frederic James, a local Kansas City artist-watercolorist. His works have been displayed in the Nelson Gallery and the Metropolitan Museum.		29 Basement? Yes <input checked="" type="checkbox"/> No <input type="checkbox"/>		
		30 Foundation Material		
44 Description of Environment and Outbuildings The structure is set far back from the street and is approached by a long driveway. To the north, south, east and west are other residences.		31 Wall Construction frame		5 Other Name(s)
		32 Roof Type & Material		
45 Sources of Information WP# 237675 BP# 6305 Kansas City Star, November 20, 1960, p. 4E See Vertical Files - Frederic James		33 No. of Bays Front Side		
		34 Wall Treatment stucco		
46 Prepared by Linda F. Becker		35 Plan Shape Rectangle		
		36 Changes (Explain in #42) Addition <input type="checkbox"/> Altered <input type="checkbox"/> Moved <input type="checkbox"/>		
47 Organization Kansas City Foundation		37 Condition Interior Excellent		
		38 Preservation Underway? Yes <input type="checkbox"/> No <input checked="" type="checkbox"/>		
48 Date 5/86		39 Endangered? By What? Yes <input type="checkbox"/> No <input checked="" type="checkbox"/>		
		40 Visible from Public Road? Yes <input type="checkbox"/> No <input checked="" type="checkbox"/>		
49 Revision Date(s)		41 Distance from and Frontage on Road 96x56		
		Photo		



JAAB-070-053

Office of Historic Preservation, P.O. Box 176, Jefferson City, Missouri 65101

HISTORIC INVENTORY

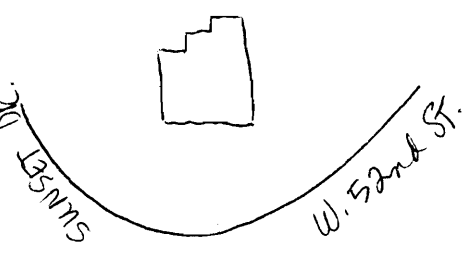
1. No. <u>10-Q</u>		4. Present Name(s)		1 NO
2. County <u>Jackson</u>		5. Other Name(s)		
3. Location of Negatives Historic Kansas City Foundation		Bertrand Rockwell Residence		2 County
6. Specific Location 1004 West 52nd Street		16. Thematic Category Classical Revival Elements		
7. City or Town <u>II Rural</u> Township & Vicinity <u>Kansas City</u> 8. Site Plan with North Arrow 		17. Date(s) or Period 1908-09		4 Present Name(s)
		18. Style or Design Classical Revival Elements		
		19. Architect or Engineer Mary Rockwell Hook		
		20. Contractor or Builder		
21. Original Use, if apparent residence		28. No. of Stories <u>3</u>		5 Other Name(s)
22. Present Use residence		29. Basement? Yes <input checked="" type="checkbox"/> No <input type="checkbox"/>		
23. Ownership Public <input type="checkbox"/> Private <input checked="" type="checkbox"/>		30. Foundation Material stone		
24. Owner's Name & Address, if known		31. Wall Construction frame		
25. Open to Public? Yes <input type="checkbox"/> No <input checked="" type="checkbox"/>		32. Roof Type & Material gable/asbestos shingle		5 Other Name(s)
26. Local Contact Person or Organization Historic Kansas City Foundation		33. No. of Bays Front <u>7</u> Side		
27. Other Surveys in Which Included		34. Wall Treatment stone/stucco		
		35. Plan Shape rectangular		
9. Coordinates UTM		36. Changes (Explain in #42) Addition <input type="checkbox"/> Altered <input type="checkbox"/> Moved <input type="checkbox"/>		5 Other Name(s)
10. Site Building Structure <input checked="" type="checkbox"/> Object <input type="checkbox"/>		37. Condition Interior <input type="checkbox"/> Exterior <u>EXCELLENT</u>		
11. On National Register? Yes <input checked="" type="checkbox"/> No <input type="checkbox"/>		38. Preservation Underway? Yes <input type="checkbox"/> No <input checked="" type="checkbox"/>		
12. Is it Eligible? Yes <input type="checkbox"/> No <input type="checkbox"/>		39. Endangered? By What? Yes <input type="checkbox"/> No <input checked="" type="checkbox"/>		
13. Part of Estab. Yes <input checked="" type="checkbox"/> Hist. Dist? No <input type="checkbox"/>		40. Visible from Public Road? Yes <input checked="" type="checkbox"/> No <input type="checkbox"/>		5 Other Name(s)
14. District Potentially? Yes <input type="checkbox"/> No <input type="checkbox"/>		41. Distance from and Frontage on Road		
15. Name of Established District Residential structures in Kansas City by Mary Rockwell Hook				
42. Further Description of Important Features The main facade faces southeast. The first floor is faced with course stone while the overhanging second floor is stuccoed. The main entrance, recessed and off center consists of a trio of French doors. Four Doric wooden columns are located in front of the recessed area. Two story end porches flank each end of the facade and are accented with two story Doric columns and pilasters. A wide entablature encircles the house. Pedimented dormers project from the roof line. Fenestration is asymmetrical and varied.				
43. History and Significance This structure was designed by Mary Rockwell Hook for her parents Mr. and Mrs. Bertrand Rockwell. A novel aspect in the house, at the time of construction, was the basement garage, one of the first garages in the city to be incorporated into the house.				5 Other Name(s)
44. Description of Environment and Outbuildings This structure is located in the Sunset Hill Area. To the north, south, east and west are other residences.				
45. Sources of Information National Register of Historic Places form - "Residential Structures in Kansas City by Mary Rockwell Hook WP #41141				
46. Prepared by Linda F. Becker				
47. Organization Historic Kansas City Foundation				
48. Date 11/85		49. Revision Date(s)		



JA-As-070-056

Office of Historic Preservation, P.O. Box 176, Jefferson City, Missouri 65101

HISTORIC INVENTORY

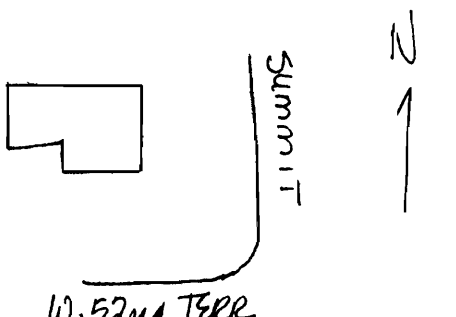
1 No. 10-A		4 Present Name(s)		1 NO
2 County Jackson		5 Other Name(s)		
3 Location of Negatives Historic Kansas City Foundation		Ernest L. Brundett Residence		
6 Specific Location 1020 W. 52nd St.		16 Thematic Category		2 County
7 City or Town II Rural, Township & Vicinity Kansas City		17 Date(s) or Period 1910		
		18 Style or Design Neo-Georgian elements		
8 Site Plan with North Arrow 		19 Architect or Engineer Root & Siemens		4 Present Name(s)
		20 Contractor or Builder H. Lempken		
9 Coordinates UTM Lat _____ Long _____		21 Original Use, if apparent Residence		
		22 Present Use Residence		
10 Site Building _____ Structure X _____ Object _____		23 Ownership Public <input type="checkbox"/> Private <input checked="" type="checkbox"/>		5 Other Name(s)
		24 Owner's Name & Address, if known		
11 On National Register? Yes <input type="checkbox"/> No <input checked="" type="checkbox"/>		25 Open to Public? Yes <input type="checkbox"/> No <input checked="" type="checkbox"/>		
		26 Local Contact Person or Organization Historic Kansas City Foundation		
12 Is it Eligible? Yes <input checked="" type="checkbox"/> No <input type="checkbox"/>		27 Other Surveys in Which Included		
13 Part of Estab. Hist. Dist.? Yes <input type="checkbox"/> No <input checked="" type="checkbox"/>		38 Changes (Explain in #42) Addition <input type="checkbox"/> Altered <input type="checkbox"/> Moved <input type="checkbox"/>		
14 District Potential? Yes <input checked="" type="checkbox"/> No <input type="checkbox"/>		39 Endangered? By What? Yes <input type="checkbox"/> No <input checked="" type="checkbox"/>		
15 Name of Established District		40 Visible from Public Road? Yes <input checked="" type="checkbox"/> No <input type="checkbox"/>		
42 Further Description of Important Features The main facade faces south. The main entrance, a wooden door with paneled sidelights, is covered by a flat roof porch supported by square stone columns and wooden doric columns. A wooden balustrade runs along the roof line of the porch. Paired lancet windows are located above the roof porch. Three gabled dormers with paired windows are located in the roof area. The east wing of the structure consists of a port cochere supported by doric columns & square stone columns with a balustrade running along the flat roof. The west wing containing glassed in sunrooms on each story is two stories high with a flat roof & balustrade at roof line.		41 Distance from and Frontage on Road		
43 History and Significance The structure was commissioned by Dr. D.R. Porter. The first resident, however, was Ernest L. Brundett, President of Kansas City Gas Company.		Photo		
44 Description of Environment and Outbuildings The address was originally listed as 5111 Sunset View. This structure is set back from the street right at the curve of 52nd Street and Sunset Drive. The structure, located in the Sunset Hill area, has other residences to the north, south, east & west.				
45 Sources of Information WP #42095 Western Contractor, June 1, 1910, p. 7 City Directory, 1912		46 Prepared by Linda F. Becker		
		47 Organization Historic Kansas City Foundation		
		48 Date 12/85		
		49 Revision Date(s)		





HISTORIC INVENTORY

JA-AS-070-057

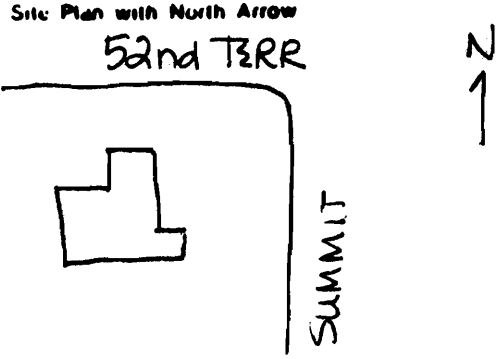
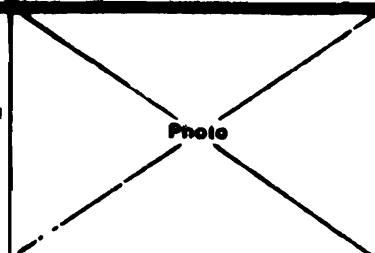
1 No. <u>14-A</u>		4 Present Name(s)		1 NO
2 County <u>Jackson</u>		5 Other Name(s)		
3 Location of Negatives Historic Kansas City Foundation		James J. Lally, M.D.		2 County
6 Specific Location 800 West 52nd Terrace		16 Thematic Category		
7 City or Town <u>II Rural, Township & Vicinity</u> <u>Kansas City</u>		17 Date(s) or Period <u>1954</u>		3 Present Name(s)
		18 Style or Design <u>Split Level</u>		
8 Site Plan with North Arrow 		19 Architect or Engineer		4 Present Name(s)
		20 Contractor or Builder <u>Charlie Zeltner</u>		
9 Coordinates <u>UTM</u> Lat _____ Long _____		21 Original Use, if apparent <u>residence</u>		5 Other Name(s)
		22 Present Use <u>residence</u>		
10 Site: Building _____ Structure <input checked="" type="checkbox"/> Object <input type="checkbox"/>		23 Ownership <u>Public</u> <input type="checkbox"/> <u>Private</u> <input checked="" type="checkbox"/>		6 Other Name(s)
		24 Owner's Name & Address, if known		
11 On National Register? Yes <input type="checkbox"/> No <input checked="" type="checkbox"/>		25 Open to Public? Yes <input type="checkbox"/> No <input checked="" type="checkbox"/>		7 Other Name(s)
		26 Local Contact Person or Organization <u>Historic Kansas City Foundation</u>		
12 Is it Eligible? Yes <input type="checkbox"/> No <input checked="" type="checkbox"/>		27 Other Surveys in Which Included		8 Other Name(s)
13 Part of Estab. Yes <input type="checkbox"/> No <input checked="" type="checkbox"/>		30 Foundation Material <u>Concrete</u>		9 Other Name(s)
		31 Wall Construction <u>frame</u>		
14 District Potential? Yes <input type="checkbox"/> No <input checked="" type="checkbox"/>		32 Roof Type & Material <u>hip/wood shingle</u>		10 Other Name(s)
		33 No. of Bays Front <u>3</u> Side _____		
15 Name of Established District		34 Wall Treatment <u>brick/lap board</u>		11 Other Name(s)
		35 Plan Shape <u>Mod L</u>		
42 Further Description of Important Features The main facade of this split level residence faces south. The first story is made of brick while the half story is lap-board. Multi pane picture windows are on the first story. The main entrance is recessed & covered with a small shed roof supported by a plain square brick column.		36 Changes (Explain in #42) <u>Addition</u> <input type="checkbox"/> <u>Altered</u> <input type="checkbox"/> <u>Moved</u> <input type="checkbox"/>		12 Other Name(s)
		37 Condition Interior _____ Exterior <u>Excellent</u>		
43 History and Significance The first resident was Dr. James J. Lally.		38 Preservation Underway? Yes <input type="checkbox"/> No <input checked="" type="checkbox"/>		13 Other Name(s)
		39 Endangered? By What? Yes <input type="checkbox"/> No <input checked="" type="checkbox"/>		
44 Description of Environment and Outbuildings This residence is located in the Sunset Hill area on a corner lot. To the east is Loose Park, and to the north, south and west are other residences.		40 Visible from Public Road? Yes <input checked="" type="checkbox"/> No <input type="checkbox"/>		14 Other Name(s)
		41 Distance from and Frontage on Road		
45 Sources of Information BP# 67297 City Directory - 1955 - No City Directory - 1956		46 Prepared by <u>LINDA BECKER</u>		15 Other Name(s)
48 Date		49 Revision Date(s)		16 Other Name(s)



5A-AG-070-058

Office of Historic Preservation, P.O. Box 176, Jefferson City, Missouri 65101

HISTORIC INVENTORY

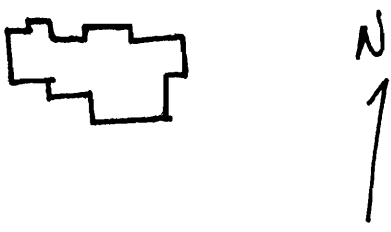
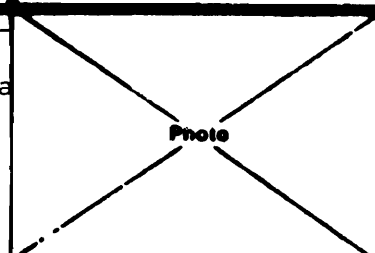
1. No. 15-I		4. Present Name(s)		1 NO
2. County Jackson		5. Other Name(s)		
3. Location of Negatives Historic Kansas City Foundation		Mark L. Wodlinger Residence		2 County
6. Specific Location 801 West 52nd Terrace		16. Thematic Category		
7. City or Town II Rural, Township & Vicinity Kansas City 8. Site Plan with North Arrow 		17. Date(s) or Period 1969		3 Present Name(s)
		18. Style or Design Neoclectic		
		19. Architect or Engineer		
		20. Contractor or Builder		
9. Coordinates UTM Lat _____ Long _____		21. Original Use, if apparent Residence		4 Present Name(s)
10. Site Building Structure <input checked="" type="checkbox"/> Object <input type="checkbox"/>		22. Present Use Residence		
11. On National Register? Yes <input type="checkbox"/> No <input checked="" type="checkbox"/>		23. Ownership Public <input type="checkbox"/> Private <input checked="" type="checkbox"/>		
12. Is it Eligible? Yes <input type="checkbox"/> No <input checked="" type="checkbox"/>		24. Owner's Name & Address, if known		
13. Part of Estab. Yes <input type="checkbox"/> No <input checked="" type="checkbox"/>		25. Open to Public? Yes <input type="checkbox"/> No <input checked="" type="checkbox"/>		5 Other Name(s)
14. District Potential? Yes <input type="checkbox"/> No <input checked="" type="checkbox"/>		26. Local Contact Person or Organization Historic Kansas City Foundation		
15. Name of Established District		27. Other Surveys in Which Included		
42. Further Description of Important Features The main facade faces north. The residence includes Neo French and Neo Tudor elements. The dominant front facing gable with steeple, pitched roof & the use of decorative half timbering are Neo Tudor elements. The use of rounded arch windows and the large window that extends through the cornice line.				
43. History and Significance The first resident was Mark L. Wodlinger with Broadcasting Interstate Securities.				
44. Description of Environment and Outbuildings The structure is situated on a corner location in the Sunset Hill area. To the east is Loose Park and to the north, south and west are other residences.				
45. Sources of Information WP# 54796 City Directory - 1970		46. Prepared by Linda F. Becker 47. Organization Historic Kansas City Foundation 48. Date 9/86 49. Revision Date(s)		



5A-45-070-001

Office of Historic Preservation, P.O. Box 176, Jefferson City, Missouri 65101

HISTORIC INVENTORY

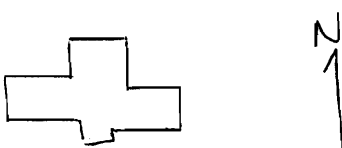
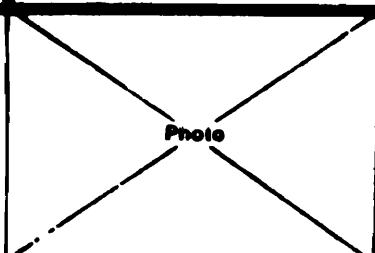
<p>1 No 15-H</p> <p>2 County Jackson</p> <p>3 Location of Negatives Historic Kansas City Foundation</p> <p>6 Specific Location 809 W. 52nd Terrace</p> <p>7 City or Town II Rural, Township & Vicinity Kansas City</p> <p>8 Site Plan with North Arrow W. 52nd. TERR</p> <div style="text-align: center;">  </div> <p>9 Coordinates UTM Lat _____ Long _____</p> <p>10 Site Building <input checked="" type="checkbox"/> Structure <input checked="" type="checkbox"/> Object <input type="checkbox"/></p> <table border="1" style="width: 100%; border-collapse: collapse;"> <tr> <td style="width: 50%;">11 On National Register? Yes <input type="checkbox"/> No <input checked="" type="checkbox"/></td> <td style="width: 50%;">12 Is It Eligible? Yes <input checked="" type="checkbox"/> No <input type="checkbox"/></td> </tr> <tr> <td>13 Part of Estab First Dist? Yes <input type="checkbox"/> No <input checked="" type="checkbox"/></td> <td>14 District Potential? Yes <input checked="" type="checkbox"/> No <input type="checkbox"/></td> </tr> </table> <p>15 Name of Established District _____</p>	11 On National Register? Yes <input type="checkbox"/> No <input checked="" type="checkbox"/>	12 Is It Eligible? Yes <input checked="" type="checkbox"/> No <input type="checkbox"/>	13 Part of Estab First Dist? Yes <input type="checkbox"/> No <input checked="" type="checkbox"/>	14 District Potential? Yes <input checked="" type="checkbox"/> No <input type="checkbox"/>	<p>4 Present Name(s) _____</p> <p>5 Other Name(s) Alfred L. Benjamin Residence</p> <p>16 Thematic Category _____</p> <p>17 Date(s) or Period 1933</p> <p>18 Style or Design French eclectic elements</p> <p>19 Architect or Engineer Boillot & Lauck</p> <p>20 Contractor or Builder H.V. Smith & Siemens</p> <p>21 Original Use, if apparent Residence</p> <p>22 Present Use Residence</p> <p>23 Ownership Public <input type="checkbox"/> Private <input checked="" type="checkbox"/></p> <p>24 Owner's Name & Address, if known _____</p> <p>25 Open to Public? Yes <input type="checkbox"/> No <input checked="" type="checkbox"/></p> <p>26 Local Contact Person or Organization Historic Kansas City Foundation</p> <p>27 Other Surveys in Which Included _____</p> <p>28 No. of Stories 2</p> <p>29 Basement? Yes <input type="checkbox"/> No <input type="checkbox"/></p> <p>30 Foundation Material stone</p> <p>31 Wall Construction masonry</p> <p>32 Roof Type & Material varied red tile</p> <p>33 No. of Bays Front 8 Side _____</p> <p>34 Wall Treatment brick/stucco</p> <p>35 Plan Shape Rectangle</p> <p>36 Changes (Explain in #42) Addition, Altered, Moved</p> <p>37 Condition Interior _____ Exterior Excellent</p> <p>38 Preservation Underway? Yes <input type="checkbox"/> No <input checked="" type="checkbox"/></p> <p>39 Endangered? By What? Yes <input type="checkbox"/> No <input checked="" type="checkbox"/></p> <p>40 Visible from Public Road? Yes <input checked="" type="checkbox"/> No <input type="checkbox"/></p> <p>41 Distance from and Frontage on Road _____</p> <p>42 Further Description of Important Features The main facade faces north. A prominent brick tower with stone quoining & conical roof is located to the east of the entrance. The entrance is recessed & covered with a shed roof supported by paired piers. A prominent exterior front chimney is located on the main facade. Fenestration consists of eight-over-eight lights and eight-over-twelve lights double hung sash windows. Pedimented dormers are located on the slope of the roof & through-the-cornice dormers flank the chimney.</p> <div style="text-align: center;">  </div> <p>43 History and Significance The first resident was listed in 1935 and was Alfred L. Benjamin, who worked in the Trust Department of the First National Bank.</p> <p>44 Description of Environment and Outbuildings The structure is located on a well landscaped lot with other residences to the north, south, east and west.</p> <p>45 Sources of Information WP# 26205 BP# 58412 City Directory 1935</p> <p>46 Prepared by Linda F. Becker</p> <p>47 Organization Historic Kansas City Foundation</p> <p>48 Date 5/86 49 Revision Date(s) _____</p>
11 On National Register? Yes <input type="checkbox"/> No <input checked="" type="checkbox"/>	12 Is It Eligible? Yes <input checked="" type="checkbox"/> No <input type="checkbox"/>				
13 Part of Estab First Dist? Yes <input type="checkbox"/> No <input checked="" type="checkbox"/>	14 District Potential? Yes <input checked="" type="checkbox"/> No <input type="checkbox"/>				



SA 45020-060

Office of Historic Preservation, P.O. Box 176, Jefferson City, Missouri 65101

HISTORIC INVENTORY

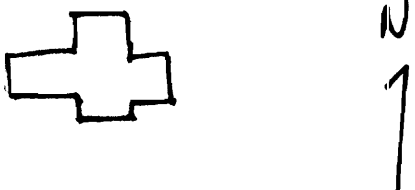
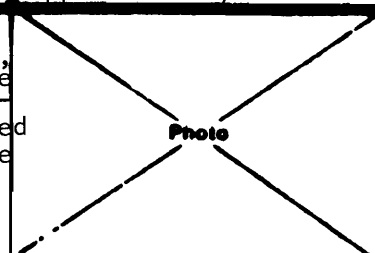
1 No. 14-B		4 Present Name(s)		1 NO
2 County Jackson		5 Other Name(s)		
3 Location of Negatives Historic Kansas City Foundation		Frank Peck Residence		2 County
6 Specific Location 816 W. 52nd Terrace		16 Thematic Category		
		17 Date(s) or Period 1929		4 Present Name(s)
		18 Style or Design French Eclectic Elements		
		19 Architect or Engineer Tim Kelly		
		20 Contractor or Builder		
7 City or Town II Rural, Township & Vicinity Kansas City		21 Original Use, if apparent Residence		5 Other Name(s)
8 Site Plan with North Arrow		22 Present Use Residence		
9 Coordinates Lat _____ Long _____		23 Ownership Public <input type="checkbox"/> Private <input checked="" type="checkbox"/>		
10 Site Building Structure X, Object II		24 Owner's Name & Address, if known		
11 On National Register? Yes <input type="checkbox"/> No <input checked="" type="checkbox"/>		25 Open to Public? Yes <input type="checkbox"/> No <input checked="" type="checkbox"/>		2 County
12 Is It Eligible? Yes <input type="checkbox"/> No <input checked="" type="checkbox"/>		26 Local Contact Person or Organization Historic Kansas City Foundation		
13 Part of Estab. Yes <input type="checkbox"/> No <input checked="" type="checkbox"/>		27 Other Surveys in Which Included		
14 District Potent'l? Yes <input type="checkbox"/> No <input checked="" type="checkbox"/>		28 No. of Stories 2		
15 Name of Established District		29 Basement? Yes <input checked="" type="checkbox"/> No <input type="checkbox"/>		4 Present Name(s)
		30 Foundation Material stone		
		31 Wall Construction frame		
		32 Roof Type & Material varied/slate		
		33 No. of Bays Front 5 Side		5 Other Name(s)
		34 Wall Treatment brick/board & batten		
		35 Plan Shape Cross		
		36 Changes (Explain in #42) Addition <input type="checkbox"/> Altered <input type="checkbox"/> Moved <input type="checkbox"/>		
		37 Condition Interior _____ Exterior Excellent		2 County
		38 Preservation Underway? Yes <input type="checkbox"/> No <input checked="" type="checkbox"/>		
		39 Endangered? By What? Yes <input type="checkbox"/> No <input checked="" type="checkbox"/>		
		40 Visible from Public Road? Yes <input checked="" type="checkbox"/> No <input type="checkbox"/>		
		41 Distance from and Frontage on Road approximately 78'x48'		5 Other Name(s)
				
42 Further Description of Important Features The main facade faces south and contains the following French Eclectic Elements: a prominent semi-hexagonal tower with pyramidal roof housing the main entrance, the use of mixed material-brick, board and batten and stone, massive front chimney, and overhanging upper story. Fenestration consists of six-over-six lights, double hung sash windows mostly placed in pairs. To the west of the main entrance is a recessed porch covering an entrance with paired doors.				
43 History and Significance The first resident was in 1933 and was Frank Peck, President of Muncie Sand & Material Company and Peck-Thompson Ward Investment Company.				
44 Description of Environment and Outbuildings This structure is located in the Sunset Hill area. To the north, south, east and west are other residences.				
45 Sources of Information City Directory, 1931-32 - Vacant City Directory, 1933 Kansas City Journal-Post, March 30, 1930, p. 2D BP #56465 WP #89025				
46 Prepared by Linda F. Becker				
47 Organization Historic Kansas City Foundation				
48 Date 12/85 49 Revision Date(s)				



3A-A5-078-061

Office of Historic Preservation, P.O. Box 176, Jefferson City, Missouri 65101

HISTORIC INVENTORY


<p>1 No 14-C</p> <p>2 County Jackson</p> <p>3 Location of Negatives Historic Kansas City Foundation</p> <p>6 Specific Location 824 W. 52nd Terrace (Pleasanton)</p> <p>7 City or Town II Rural, Township & Vicinity Kansas City</p> <p>8 Site Plan with North Arrow</p> <div style="text-align: center;">  <p>W. 52nd TRRR.</p> </div> <p>9 Coordinates UTM Lat _____ Long _____</p> <p>10 Site Building _____ Structure by Object _____</p> <table border="1" style="width: 100%; border-collapse: collapse;"> <tr> <td style="width: 50%;">11 On National Register? Yes <input type="checkbox"/> No <input checked="" type="checkbox"/></td> <td style="width: 50%;">12 Is It Eligible? Yes <input checked="" type="checkbox"/> No <input type="checkbox"/></td> </tr> <tr> <td>13 Part of Estab. Hist. Dist.? Yes <input type="checkbox"/> No <input checked="" type="checkbox"/></td> <td>14 District Potential? Yes <input checked="" type="checkbox"/> No <input type="checkbox"/></td> </tr> </table> <p>15 Name of Established District _____</p>	11 On National Register? Yes <input type="checkbox"/> No <input checked="" type="checkbox"/>	12 Is It Eligible? Yes <input checked="" type="checkbox"/> No <input type="checkbox"/>	13 Part of Estab. Hist. Dist.? Yes <input type="checkbox"/> No <input checked="" type="checkbox"/>	14 District Potential? Yes <input checked="" type="checkbox"/> No <input type="checkbox"/>	<p>4 Present Name(s) _____</p> <p>5 Other Name(s) _____</p> <p>16 Thematic Category _____</p> <p>17 Date(s) or Period 1928-1929</p> <p>18 Style or Design Tudor Revival</p> <p>19 Architect or Engineer _____</p> <p>20 Contractor or Builder Timothy Kelly and Son</p> <p>21 Original Use, if apparent Residence</p> <p>22 Present Use Residence</p> <p>23 Ownership Public <input type="checkbox"/> Private <input checked="" type="checkbox"/></p> <p>24 Owner's Name & Address, if known _____</p> <p>25 Open to Public? Yes <input type="checkbox"/> No <input checked="" type="checkbox"/></p> <p>26 Local Contact Person or Organization Historic Kansas City Foundation</p> <p>27 Other Surveys in Which Included _____</p>	<p>28 No. of Stories 2</p> <p>29 Basement? Yes <input type="checkbox"/> No <input checked="" type="checkbox"/></p> <p>30 Foundation Material stone</p> <p>31 Wall Construction masonry</p> <p>32 Roof Type & Material varied slate</p> <p>33 No. of Bays Front 7 Side _____</p> <p>34 Wall Treatment stone/half timber</p> <p>35 Plan Shape Mod T</p> <p>36 Changes (Explain in #42) Addition <input type="checkbox"/> Altered <input type="checkbox"/> Moved <input type="checkbox"/></p> <p>37 Condition Interior Excellent Exterior _____</p> <p>38 Preservation Underway? Yes <input type="checkbox"/> No <input checked="" type="checkbox"/></p> <p>39 Endangered? By What? Yes <input type="checkbox"/> No <input checked="" type="checkbox"/></p> <p>40 Visible from Public Road? Yes <input checked="" type="checkbox"/> No <input type="checkbox"/></p> <p>41 Distance from and Frontage on Road approximately 68'</p>
11 On National Register? Yes <input type="checkbox"/> No <input checked="" type="checkbox"/>	12 Is It Eligible? Yes <input checked="" type="checkbox"/> No <input type="checkbox"/>					
13 Part of Estab. Hist. Dist.? Yes <input type="checkbox"/> No <input checked="" type="checkbox"/>	14 District Potential? Yes <input checked="" type="checkbox"/> No <input type="checkbox"/>					
<p>42 Further Description of Important Features The main entrance faces south. The residence contains Tudor Revival elements including half timbering, quoining door surround, ogee arch door, front exterior chimney, use of multiple material, pattern brickwork and chimney pots. Fenestration consists of six-over-six lights double hung sash windows placed singly, pairs and triples. A semi-hexagonal bay is located to the east of the entrance.</p>		<p>5 Other Name(s)</p> <div style="text-align: center;">  <p>Photo</p> </div>				
<p>43 History and Significance The first resident was Fred E. Carlat, a real estate operator and investor. Mr. Carlat paid \$37,500 for the property which was developed by Timonthy Kelly and Son. The transaction was handled through the Ward Investment Company.</p>						
<p>44 Description of Environment and Outbuildings The structure is located in the Sunset Hill area. To the north, south, east and west are other residences.</p>						
<p>45 Sources of Information WP# 88499 BP# 56163 City Directory - 1930, 1935 Kansas City Journal Post, February 9, 1930, p. 4c Kansas City Journal Post, February 23, 1930</p>	<p>46 Prepared by Linda F. Becker</p> <p>47 Organization Historic Kansas City Foundation</p> <p>48 Date 5/86 49 Revision Date(s) _____</p>					



5A-070-062

Office of Historic Preservation, P.O. Box 176, Jefferson City, Missouri 65101

HISTORIC INVENTORY


1 No 15-G		4 Present Name(s)		1 NO
2 County Jackson		5 Other Name(s)		
3 Location of Negatives Historic Kansas City Foundation		Louis H. Borserine, Jr. Residence		
6 Specific Location 827 W. 52nd Terrace (Pleasanton)		16 Thematic Category		2 County
7 City or Town II Rural, Township & Vicinity Kansas City		17 Date(s) or Period 1934		
8 Site Plan with North Arrow <div style="display: flex; align-items: center;"> <div style="text-align: center;"> <p>W. 52nd TERR</p>  </div> <div style="margin-left: 10px;"> <p>N</p> <p>↑</p> </div> </div>		18 Style or Design Tudor elements		
		19 Architect or Engineer		4 Present Name(s)
		20 Contractor or Builder R. B. Paton		
		21 Original Use, if apparent Residence		
		22 Present Use Residence		5 Other Name(s)
		23 Ownership Public <input type="checkbox"/> Private <input checked="" type="checkbox"/>		
		24 Owner's Name & Address, if known		
9 Coordinates UTM Lat Long		25 Open to Public? Yes <input type="checkbox"/> No <input checked="" type="checkbox"/>		5 Other Name(s)
10 Site Building <input type="checkbox"/> Structure Object <input type="checkbox"/>		26 Local Contact Person or Organization Historic Kansas City Foundation		
11 On National Register? Yes <input type="checkbox"/> No <input checked="" type="checkbox"/>		27 Other Surveys in Which Included		
12 Is it Eligible? Yes <input type="checkbox"/> No <input type="checkbox"/>				5 Other Name(s)
13 Part of Estab. Yes <input type="checkbox"/> No <input checked="" type="checkbox"/>		14 District Potential? Yes <input type="checkbox"/> No <input type="checkbox"/>		
15 Name of Established District				
42 Further Description of Important Features The main facade faces north. The structure contains some Tudor elements including a casement window & half timbering. Fenestration consists of six-over-six lights double hung sash windows placed singly or in rows. Course stone is used to accent the first story. A rounded arch window with fan light is located to the east of the entrance.				5 Other Name(s)
43 History and Significance The first resident was Louis H. Borserine, Jr., President of Yellow Cab Company.				
44 Description of Environment and Outbuildings The structure is located in the Sunset Hill area. To the north, south, east and west are other residences.				
45 Sources of Information BP# 58436 WP# 3430 City Directory - 1935				5 Other Name(s)
46 Prepared by Linda F. Becker				
47 Organization Historic Kansas City Foundation				
48 Date 5/86				5 Other Name(s)
49 Revision Date(s)				



5A-45070-063

Office of Historic Preservation, P.O. Box 176, Jefferson City, Missouri 65101

HISTORIC INVENTORY


1. No. 14-D		4. Present Name(s)		1 No
2. County Jackson		5. Other Name(s) David W. Fritzlen Residence		
3. Location of Negatives Historic Kansas City Foundation				
6. Specific Location 838 W. 52nd Terrace (Pleasanton)		16. Thematic Category		2 County
7. City or Town II Rural, Township & Vicinity Kansas City		17. Date(s) or Period 1948		
8. Site Plan with North Arrow  W. 52nd TERR.		18. Style or Design		
9. Coordinates UTM Lat _____ Long _____		19. Architect or Engineer		4 Present Name(s)
		20. Contractor or Builder Robert B. Paton		
		21. Original Use, if apparent Residence		
10. Site Building <input type="checkbox"/> Structure <input checked="" type="checkbox"/> Object <input type="checkbox"/>		22. Present Use Residence		5 Other Name(s)
11. On National Register? Yes <input type="checkbox"/> No <input checked="" type="checkbox"/>		23. Ownership Public <input type="checkbox"/> Private <input checked="" type="checkbox"/>		
12. Is it Eligible? Yes <input type="checkbox"/> No <input checked="" type="checkbox"/>		24. Owner's Name & Address, if known		
13. Part of Estab. Yes <input type="checkbox"/> No <input checked="" type="checkbox"/>		25. Open to Public? Yes <input type="checkbox"/> No <input checked="" type="checkbox"/>		5 Other Name(s)
14. District Potentially? Yes <input type="checkbox"/> No <input checked="" type="checkbox"/>		26. Local Contact Person or Organization Historic Kansas City Foundation		
15. Name of Established District		27. Other Surveys in Which Included		
42. Further Description of Important Features The main facade faces south. Fenestration consists of six-over-six lights double hung sash windows in rectangular frames & brick sills & eight-over-twelve lights double hung sash windows to the west of the entrance. The entrance is recessed & covered by a wrought security door. A semi hexagonal bay with multi pane lights is located to the east of the entrance. A wrought iron balcony is located above the bay.		Photo		
43. History and Significance The first resident was David W. Fritzlen, who was affiliated with the Railroad Communication Training School.				
44. Description of Environment and Outbuildings The structure is located in the Sunset Hill area. To the north, south, east and west are other residences.				
45. Sources of Information BP# 61893 WP# 75251		46. Prepared by Linda F. Becker		
		47. Organization Historic Kansas City Foundation		
		48. Date 5/86		
		49. Revision Date(s)		



JA 45-070-064

Office of Historic Preservation, P.O. Box 176, Jefferson City, Missouri 65101

HISTORIC INVENTORY

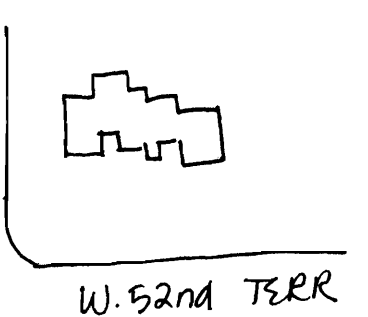
<p>1 No <u>15-F</u></p> <p>2 County <u>Jackson</u></p> <p>3 Location of Negatives <u>Historic Kansas City Foundation</u></p> <p>6 Specific Location <u>845 W. 52nd Terrace</u></p> <p>7 City or Town <u>II Rural, Township & Vicinity</u> <u>Kansas City</u></p> <p>8 Site Plan with North Arrow <u>W. 52nd TERRACE</u> </p> <p>9 Coordinates <u>UTM</u> Lat _____ Long _____</p> <p>10 Site: <u>Building</u> Structure <u>IX</u> Object <u>II</u></p> <table border="1" style="width: 100%; border-collapse: collapse;"> <tr> <td style="width: 50%;">11 On National Register? Yes <input type="checkbox"/> No <input checked="" type="checkbox"/></td> <td style="width: 50%;">12 Is It Eligible? Yes <input checked="" type="checkbox"/> No <input type="checkbox"/></td> </tr> <tr> <td>13 Part of Estab. Dist? Yes <input type="checkbox"/> No <input checked="" type="checkbox"/></td> <td>14 District Potent'l? Yes <input checked="" type="checkbox"/> No <input type="checkbox"/></td> </tr> </table> <p>15 Name of Established District _____</p>	11 On National Register? Yes <input type="checkbox"/> No <input checked="" type="checkbox"/>	12 Is It Eligible? Yes <input checked="" type="checkbox"/> No <input type="checkbox"/>	13 Part of Estab. Dist? Yes <input type="checkbox"/> No <input checked="" type="checkbox"/>	14 District Potent'l? Yes <input checked="" type="checkbox"/> No <input type="checkbox"/>	<p>4 Present Name(s) _____</p> <p>5 Other Name(s) _____</p> <p>16 Thematic Category _____</p> <p>17 Date(s) or Period <u>1931</u></p> <p>18 Style or Design <u>Tudor Revival</u></p> <p>19 Architect or Engineer _____</p> <p>20 Contractor or Builder <u>H.V. Smith & Siemen</u></p> <p>21 Original Use, if apparent <u>Residence</u></p> <p>22 Present Use <u>Residence</u></p> <p>23 Ownership Public <input type="checkbox"/> Private <input checked="" type="checkbox"/></p> <p>24 Owner's Name & Address, if known _____</p> <p>25 Open to Public? Yes <input type="checkbox"/> No <input checked="" type="checkbox"/></p> <p>26 Local Contact Person or Organization <u>Historic Kansas City Foundation</u></p> <p>27 Other Surveys in Which Included _____</p> <p>28 No. of Stories <u>2</u></p> <p>29 Basement? Yes <input checked="" type="checkbox"/> No <input type="checkbox"/></p> <p>30 Foundation Material _____</p> <p>31 Wall Construction <u>frame</u></p> <p>32 Roof Type & Material <u>varied/slate</u></p> <p>33 No. of Bays Front <u>5</u> Side _____</p> <p>34 Wall Treatment <u>brick/half timber</u></p> <p>35 Plan Shape <u>Mod Rect.</u></p> <p>36 Changes (Explain in #42) Addition <input type="checkbox"/> Altered <input type="checkbox"/> Moved <input type="checkbox"/></p> <p>37 Condition Interior <u>Excellent</u> Exterior _____</p> <p>38 Preservation Underway? Yes <input type="checkbox"/> No <input checked="" type="checkbox"/></p> <p>39 Endangered? By What? Yes <input type="checkbox"/> No <input checked="" type="checkbox"/></p> <p>40 Visible from Public Road? Yes <input checked="" type="checkbox"/> No <input type="checkbox"/></p> <p>41 Distance from and Frontage on Road _____</p> <p>42 Further Description of Important Features <u>The main facade faces north. This structure contains Tudor Revival elements including half-timbering, use of multi material, large front gables, large front chimney, stone quoining door surround & segmental arched door with lancet window upper panel. Fenestration consists of six-over-six lights, double hung sash windows placed singly, twos and threes. Small fixed lancet windows flank the main entrance.</u></p> <p>43 History and Significance <u>The first resident was Harold C. Frick, with H.C. Frick & Company Insurance. 52nd Terrace was originally called Pleasanton.</u></p> <p>44 Description of Environment and Outbuildings <u>The structure is in the Sunset Hill area. To the north, south, east and west are other structures.</u></p> <p>45 Sources of Information <u>BP# 57903</u> <u>WP# 10985</u> <u>City Directory - 1932, 33, 35</u></p> <p>46 Prepared by <u>Linda F. Becker</u></p> <p>47 Organization <u>Historic Kansas City Foundation</u></p> <p>48 Date <u>5/86</u></p> <p>49 Revision Date(s) _____</p>
11 On National Register? Yes <input type="checkbox"/> No <input checked="" type="checkbox"/>	12 Is It Eligible? Yes <input checked="" type="checkbox"/> No <input type="checkbox"/>				
13 Part of Estab. Dist? Yes <input type="checkbox"/> No <input checked="" type="checkbox"/>	14 District Potent'l? Yes <input checked="" type="checkbox"/> No <input type="checkbox"/>				



JA 45-070-065

Office of Historic Preservation, P.O. Box 176, Jefferson City, Missouri 65101

HISTORIC INVENTORY


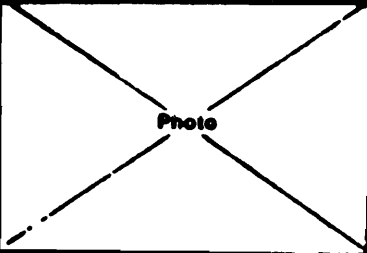
<p>1 No. 14-E</p> <p>2 County Jackson</p> <p>3 Location of Negatives Historic Kansas City Foundation</p> <p>6 Specific Location 848 W. 52nd Terrace</p> <p>7 City or Town II Rural, Township & Vicinity Kansas City</p> <p>8 Site Plan with North Arrow</p> <div style="text-align: center;">  <p style="margin-top: 10px;">W. 52nd TERR</p> </div> <p>9 Coordinates UTM</p> <p>10 Site Building Structure X, Object II</p> <table border="1" style="width: 100%; border-collapse: collapse;"> <tr> <td style="width: 50%;">11 On National Register? Yes No X</td> <td style="width: 50%;">12 Is It Eligible? Yes No X</td> </tr> <tr> <td>13 Part of Estab. Hist. Dist.? Yes No X</td> <td>14 District Potentially? Yes No X</td> </tr> </table> <p>15 Name of Established District</p>	11 On National Register? Yes No X	12 Is It Eligible? Yes No X	13 Part of Estab. Hist. Dist.? Yes No X	14 District Potentially? Yes No X	<p>4 Present Name(s)</p> <p>5 Other Name(s)</p> <p>William M. Pesmen Residence</p> <p>16 Thematic Category</p> <p>17 Date(s) or Period 1949</p> <p>18 Style or Design Neoelectic-Colonial</p> <p>19 Architect or Engineer J. Lauck</p> <p>20 Contractor or Builder J.C. Moore/ J.J. Snyder (Realtors)</p> <p>21 Original Use, if apparent residence</p> <p>22 Present Use residence</p> <p>23 Ownership Public II Private XI</p> <p>24 Owner's Name & Address, if known</p> <p>25 Open to Public? Yes II No XI</p> <p>26 Local Contact Person or Organization Historic Kansas City Foundation</p> <p>27 Other Surveys in Which Included</p> <p>28 No. of Stories 2</p> <p>29 Basement? Yes XI No</p> <p>30 Foundation Material concrete</p> <p>31 Wall Construction frame</p> <p>32 Roof Type & Material gable/wood shingle</p> <p>33 No. of Bays Front 4 Side</p> <p>34 Wall Treatment brick veneer</p> <p>35 Plan Shape rectangle</p> <p>36 Changes (Explain in #42) Addition Altered Moved</p> <p>37 Condition Interior Exterior excellent</p> <p>38 Preservation Underway? Yes No X</p> <p>39 Endangered? By What? Yes II No X</p> <p>40 Visible from Public Road? Yes X No</p> <p>41 Distance from and Frontage on Road</p> <p>42 Further Description of Important Features The main facade faces south. The residence is comprised of a central wing & two side wings. The main entrance is recessed with a pediment over the entrance. To the east of the entrance is a oeil-de-boeuf. The windows on the second story are paired sash windows flanked by shutters & protected by awnings. On the first floor, the windows are triple & single sash windows all flanked by shutters. The one story wing on the west is shingle while the eastern wing is brick.</p> <p>43 History and Significance The residence was designed by the architect J. Lauck. The first occupant was Wm. M. Pesmen in 1954 & developed by J.C. Moore & J.J. Snyder, Realtor & Developers. The address was originally 844.</p> <p>44 Description of Environment and Outbuildings The residence is located on a corner lot in the Sunset Hill area. To the north, south, east and west are other residences.</p> <p>45 Sources of Information BP# 25973A 62602 City Directory - Vacant, 1950-51 City Directory - 1952</p> <p>46 Prepared by Linda F. Becker</p> <p>47 Organization Historic Kansas City Foundation</p> <p>48 Date 1/87</p> <p>49 Revision Date(s)</p>
11 On National Register? Yes No X	12 Is It Eligible? Yes No X				
13 Part of Estab. Hist. Dist.? Yes No X	14 District Potentially? Yes No X				



JA 15-000-006

Office of Historic Preservation, P.O. Box 176, Jefferson City, Missouri 65101

HISTORIC INVENTORY

1 No 15-E		4 Present Name(s)		1 NO		
2 County Jackson		5 Other Name(s)				
3 Location of Negatives Historic Kansas City Foundation		Charles E. Miller Residence				
6 Specific Location 849 W. 52nd Terrace (Pleasanton)		16 Thematic Category		2 County		
7 City or Town II Rural, Township & Vicinity Kansas City		17 Date(s) or Period 1949				
8 Site Plan with North Arrow W. 52nd TERR.		18 Style or Design Colonial Revival				
		19 Architect or Engineer J. Lauck		4 Present Name(s)		
		20 Contractor or Builder John J. Snyder (Realtor)				
		21 Original Use, if apparent Residence				
		22 Present Use Residence				
9 Coordinates UTM		23 Ownership Public <input type="checkbox"/> Private <input checked="" type="checkbox"/>		5 Other Name(s)		
10 Site Building <input type="checkbox"/> Structure <input checked="" type="checkbox"/> Object <input type="checkbox"/>		24 Owner's Name & Address, if known				
11 On National Register? Yes <input type="checkbox"/> No <input checked="" type="checkbox"/>		25 Open to Public? Yes <input type="checkbox"/> No <input checked="" type="checkbox"/>				
12 Is it Eligible? Yes <input checked="" type="checkbox"/> No <input type="checkbox"/>		26 Local Contact Person or Organization Historic Kansas City Foundation				
13 Part of Estab. Hist. Dist.? Yes <input type="checkbox"/> No <input checked="" type="checkbox"/>		27 Other Surveys in Which Included		3 NO		
14 District Potentially? Yes <input checked="" type="checkbox"/> No <input type="checkbox"/>		38 Changes (Explain in #42) Addition <input type="checkbox"/> Altered <input type="checkbox"/> Moved <input type="checkbox"/>				
15 Name of Established District		39 Endangered? By What? Yes <input type="checkbox"/> No <input checked="" type="checkbox"/>				
		40 Visible from Public Road? Yes <input checked="" type="checkbox"/> No <input type="checkbox"/>				
42 Further Description of Important Features		41 Distance from and Frontage on Road		3 NO		
<p>The main facade faces north. Fenestration is twelve-over-twelve lights, double hung sash windows placed in pairs & eight-over-eight lights double hung sash windows placed singly. The main entrance is centrally placed & covered by a pedimented portico supported by square columns. A one story screened-in porch is located to the west of the main section while a recessed & a projecting wing are located to the east. The first floor is constructed of brick while the second story is clapboard. A small octagonal window is located to the east of the entrance.</p>						
					43 History and Significance	
					44 Description of Environment and Outbuildings	
45 Sources of Information		46 Prepared by		3 NO		
WP# 55232 BP# 62603 City Directory - 1950		Linda F. Becker				
		47 Organization Historic Kansas City Foundation				
		48 Date 5/86		3 NO		
		49 Revision Date(s)				

The first resident was Charles E. Miller with standarding Awning Company. The structure was built by the developer and real estate investors, J.J. Snyder and J. C. Moore.

The structure is located on a corner lot in the Sunset Hill area. To the north, south, east and west are other residential structures.

48. Prepared by
Linda F. Becker

47. Organization **Historic Kansas City Foundation**

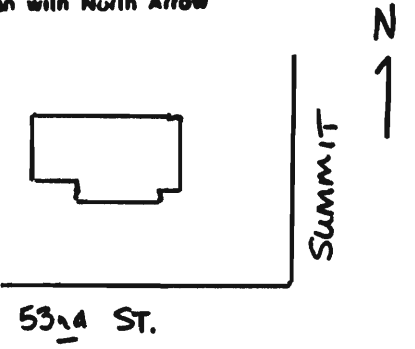
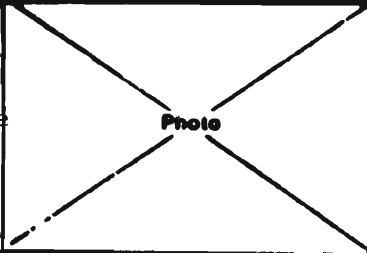
48. Date **5/86** 49. Revision Date(s)



54-150,000-067


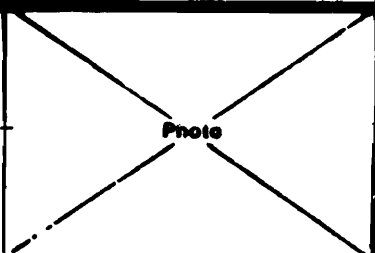
Office of Historic Preservation, P.O. Box 176, Jefferson City, Missouri 65101

HISTORIC INVENTORY

1. No. <u>15-J</u>		4. Present Name(s)		1 No	
2. County <u>Jackson</u>		5. Other Name(s)			
3. Location of Negatives <u>Historic Kansas City Foundation</u>		<u>Nelle Seaman Residence</u>			
6. Specific Location <u>800 W. 53rd Street</u>		16. Thematic Category		2 County <u>Jackson</u>	
7. City or Town <u>II Rural, Township & Vicinity</u> <u>Kansas City</u>		17. Date(s) or Period <u>1946</u>			
8. Site Plan with North Arrow		18. Style or Design			
		19. Architect or Engineer			
		20. Contractor or Builder <u>Robert W. Seaman</u>			
		21. Original Use, if apparent <u>residence</u>			
		22. Present Use <u>residence-</u>			
9. Coordinates <u>UTM</u>		23. Ownership Public <input type="checkbox"/> Private <input checked="" type="checkbox"/>			3 Present Name(s) <u>Nelle Seaman</u>
10. Site Building <input checked="" type="checkbox"/> Structure <input checked="" type="checkbox"/> Object <input type="checkbox"/>		24. Owner's Name & Address, if known			
11. On National Register? Yes <input type="checkbox"/> No <input checked="" type="checkbox"/>		25. Open to Public? Yes <input type="checkbox"/> No <input checked="" type="checkbox"/>			
12. Is it Eligible? Yes <input type="checkbox"/> No <input checked="" type="checkbox"/>		26. Local Contact Person or Organization <u>Historic Kansas City Foundation</u>			
13. Part of Estab. Yes <input type="checkbox"/> No <input checked="" type="checkbox"/>		27. Other Surveys in Which Included			
14. District Potentially? Yes <input type="checkbox"/> No <input checked="" type="checkbox"/>		38. Changes (Explain in #42) Addition <input type="checkbox"/> Altered <input type="checkbox"/> Moved <input type="checkbox"/>			
15. Name of Established District		37. Condition Interior _____ Exterior <u>excellent</u>			
42. Further Description of Important Features <u>The main facade faces south with a full height entry porch. Fenestration is six-over-nine lights, double hung sash windows on the first story and six-over-six lights double hung sash windows. All windows are flanked by shutters. The main entrance is covered by an iron protection door and is flanked by sidelights. An elliptical fan light is above the door.</u>					
43. History and Significance <u>The first occupant was Nelle Seaman, the widow to Robert W. Seaman, real estate.</u>					
44. Description of Environment and Outbuildings <u>This residence is located in the Sunset Hill area. To the north, south, east and west are other residences.</u>				5 Other Name(s) <u>Nelle Seaman Residence</u>	
45. Sources of Information <u>BP #61326</u> <u>WP #15441</u> <u>City Directory - 1952</u> <u>City Directory - 47</u>					
46. Prepared by <u>Linda Becker</u>					
47. Organization <u>Historic Kansas City Foundation</u>					
48. Date <u>10/85</u>					
49. Revision Date(s)					



HISTORIC INVENTORY

1 No. 16-J		4 Present Name(s)		1 No
2 County Jackson		5 Other Name(s)		
3 Location of Negatives Historic Kansas City Foundation		Jerome Glasberg Residence		
6 Specific Location 801 W. 53rd St.		16 Thematic Category	28. No. of Stories 2	2 County
7 City or Town Il Rural, Township & Vicinity Kansas City		17 Date(s) or Period 1950	29. Basement? Yes <input checked="" type="checkbox"/> No <input type="checkbox"/>	
8 Site Plan with North Arrow W. 53rd ST. 		18 Style or Design	30. Foundation Material stone	
9 Coordinates UTM Lat Long		19. Architect or Engineer Saul Pruzan, Arch L. Maslan, Engineer	31. Wall Construction frame	4 Present Name(s)
		20 Contractor or Builder McCunn Construction Company	32. Roof Type & Material gable/shingle	
		21. Original Use, if apparent residence	33. No. of Bays Front 5 Side	
		22 Present Use residence	34. Wall Treatment board/batten/brick	
10 Site: Building Structure <input checked="" type="checkbox"/> Object <input type="checkbox"/>		23 Ownership Public <input type="checkbox"/> Private <input checked="" type="checkbox"/>	35. Plan Shape rectangle	5 Other Name(s)
		24. Owner's Name & Address, if known	36. Changes (Explain in #42) Addition, Altered, Moved	
11 On National Register? Yes <input type="checkbox"/> No <input checked="" type="checkbox"/>		25 Open to Public? Yes <input type="checkbox"/> No <input checked="" type="checkbox"/>	37 Condition Interior Exterior Excellent	3 Other Name(s)
12 Is It Eligible? Yes <input type="checkbox"/> No <input checked="" type="checkbox"/>		26 Local Contact Person or Organization Historic Kansas City Foundation	38. Preservation Underway? Yes <input type="checkbox"/> No <input checked="" type="checkbox"/>	
13 Part of Estab. Hist. Dist.? Yes <input type="checkbox"/> No <input checked="" type="checkbox"/>		27. Other Surveys in Which Included	39. Endangered? By What? Yes <input type="checkbox"/> No <input checked="" type="checkbox"/>	
14 District Potenti'l? Yes <input type="checkbox"/> No <input checked="" type="checkbox"/>			40 Visible from Public Road? Yes <input checked="" type="checkbox"/> No <input type="checkbox"/>	3 Other Name(s)
15 Name of Established District			41. Distance from and Frontage on Road	
42 Further Description of Important Features The main entrance faces north. The facade is symmetrical. The first story is brick and the second is board and batten. The entrance is a wood and glass door flanked by plain sidelights. Fenestration is two-over-two sash metal windows, placed symmetrically. To the east of the entrance is a picture window flanked by sash windows. At the extreme west end of the facade is a recessed, attached garage.				
43 History and Significance The first resident was Jerome Glasberg, a salesman.				
44 Description of Environment and Outbuildings The structure is located on a corner lost in the Sunset Hill area. To the east is part of Loose Park. To the north, south and west are other structures.				
45 Sources of Information BP# 63261 WP# 94921 - Saul Pruzan 1968 - List Asst. Architect			46. Prepared by Linda F. Becker	
			47. Organization Historic Kansas City Foundation	
			48. Date 12/85	
			49 Revision Date(s)	



JA-AC-070-069

Office of Historic Preservation, P.O. Box 176, Jefferson City, Missouri 65101


HISTORIC INVENTORY

1. No. 15-A		4. Present Name(s)		1 NO
2. County Jackson		5. Other Name(s)		
3. Location of Negatives Historic Kansas City Foundation		R.J. Rinehart Residence		
6. Specific Location 810 West 53rd Street		16. Thematic Category		2 County
7. City or Town <input type="checkbox"/> Rural, Township & Vicinity Kansas City		17. Date(s) or Period 1950		
8. Site Plan with North Arrow 		18. Style or Design Eclectic -Tudor Elements		
		19. Architect or Engineer		4 Present Name(s)
		20. Contractor or Builder A. Zellner		
		21. Original Use, if apparent residence		
22. Present Use residence		23. Ownership Public <input type="checkbox"/> Private <input checked="" type="checkbox"/>		5 Other Name(s)
24. Owner's Name & Address, if known		25. Open to Public? Yes <input type="checkbox"/> No <input checked="" type="checkbox"/>		
26. Local Contact Person or Organization Historic Kansas City Foundation		27. Other Surveys in Which Included		
9. Coordinates Lat _____ Long _____		28. No. of Stories 2		6 Other Name(s)
10. Site Building <input checked="" type="checkbox"/> Structure <input checked="" type="checkbox"/> Object <input type="checkbox"/>		29. Basement? Yes <input checked="" type="checkbox"/> No <input type="checkbox"/>		
11. On National Register? Yes <input type="checkbox"/> No <input checked="" type="checkbox"/>		30. Foundation Material		
12. Is it Eligible? Yes <input type="checkbox"/> No <input checked="" type="checkbox"/>		31. Wall Construction frame		7 Other Name(s)
13. Part of Estab. Yes <input type="checkbox"/> Hist. Dist. <input checked="" type="checkbox"/>		32. Roof Type & Material gable/wood shingle		
14. District Potent'l? Yes <input type="checkbox"/> No <input checked="" type="checkbox"/>		33. No. of Bays Front 4 Side 4		
15. Name of Established District		34. Wall Treatment stone/stucco/half-timbering		8 Other Name(s)
		35. Plan Shape T		
		36. Changes (Explain in #42) Addition <input type="checkbox"/> Altered <input type="checkbox"/> Moved <input type="checkbox"/>		
		37. Condition Interior _____ Exterior EXCELLENT		9 Other Name(s)
		38. Preservation Underway? Yes <input type="checkbox"/> No <input checked="" type="checkbox"/>		
		39. Endangered? By What? Yes <input type="checkbox"/> No <input checked="" type="checkbox"/>		
		40. Visible from Public Road? Yes <input checked="" type="checkbox"/> No <input type="checkbox"/>		10 Other Name(s)
		41. Distance from and Frontage on Road		
42. Further Description of Important Features The main facade faces south. A two story front gable is placed to the west of the entrance. The entrance is a rounded arch wooden door covered by a pent roof supported by wooden brackets. Above the entrance on the second story are two small lancet windows. Casement ribbon windows with transom and a brick quoins surround is located on the first story of the two story front gable. To the east of the main entrance on the first story is a ribbon of casement windows with a brick sill. Second story windows are eight-over-eight, double hung sash windows in rectangular frame. A recessed two-story wing housing a garage is located at the west end of the facade.				
43. History and Significance The first resident was R.J. Rinehart, Dean at the University of Missouri-Kansas City.				
44. Description of Environment and Outbuildings This structure is located in the Sunset Hill Area. To the north, south, east, and west are other residences.				
45. Sources of Information BP# 63548 BP# 1225, 1963, New Addition, Ellis Bradley - o E.C. Birkeastock City Directory - 1951 WP #95721				
46. Prepared by Linda F. Becker				
47. Organization Historic Kansas City Foundation				
48. Date 11/85				
49. Revision Date(s)				



HISTORIC INVENTORY

5A-15010-070


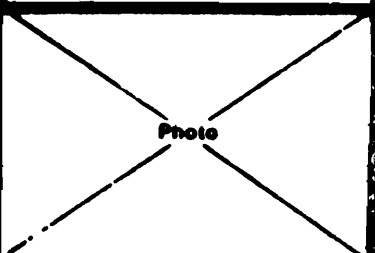
1. No. <u>16-I</u>		4. Present Name(s)		1 NO
2. County <u>Jackson</u>		5. Other Name(s)		
3. Location of Negatives <u>Historic Kansas City Foundation</u>		<u>Cornelius Lombardi Residence</u>		2 County
6. Specific Location <u>815 W. 53rd St.</u>		16. Thematic Category		
7. City or Town <u>II Rural</u> , Township & Vicinity <u>Kansas City</u>		17. Date(s) or Period <u>1931</u>		4 Present Name(s)
		18. Style or Design		
		19. Architect or Engineer <u>Boillot & Lauck</u>		
		20. Contractor or Builder <u>Smith & Siemens</u>		
8. Site Plan with North Arrow <u>W. 53rd St.</u> 		21. Original Use, if apparent <u>residence</u>		4 Present Name(s)
		22. Present Use <u>residence</u>		
		23. Ownership <div style="display: flex; justify-content: space-between;">Public <input type="checkbox"/>Private <input checked="" type="checkbox"/></div>		
		24. Owner's Name & Address, if known		
9. Coordinates Lat _____ Long <u>UTM</u>		25. Open to Public? <div style="display: flex; justify-content: space-between;">Yes <input type="checkbox"/>No <input checked="" type="checkbox"/></div>		4 Present Name(s)
10. Site Building <input type="checkbox"/> Structure <input checked="" type="checkbox"/> Object <input type="checkbox"/>		26. Local Contact Person or Organization <u>Historic Kansas City Foundation</u>		
11. On National Register? <div style="display: flex; justify-content: space-between;">Yes <input type="checkbox"/>No <input checked="" type="checkbox"/></div>		27. Other Surveys in Which Included		
12. Is It Eligible? <div style="display: flex; justify-content: space-between;">Yes <input type="checkbox"/>No <input checked="" type="checkbox"/></div>		30. Endangered? By What? <div style="display: flex; justify-content: space-between;">Yes <input type="checkbox"/>No <input checked="" type="checkbox"/></div>		
13. Part of Estab. Hist. Dist.? <div style="display: flex; justify-content: space-between;">Yes <input type="checkbox"/>No <input checked="" type="checkbox"/></div>		14. District Potential? <div style="display: flex; justify-content: space-between;">Yes <input checked="" type="checkbox"/>No <input type="checkbox"/></div>		5 Other Name(s)
15. Name of Established District		31. Wall Construction <u>frame</u>		
		32. Roof Type & Material <u>gable/shingle</u>		
		33. No. of Bays Front <u>5</u> Side _____		
		34. Wall Treatment <u>brick/shingle</u>		5 Other Name(s)
		35. Plan Shape <u>rectangle</u>		
		36. Changes (Explain in #42) <div style="display: flex; justify-content: space-between;">Addition <input type="checkbox"/>Altered <input type="checkbox"/>Moved <input type="checkbox"/></div>		
		37. Condition Interior _____ Exterior <u>excellent</u>		
		38. Preservation Underway? <div style="display: flex; justify-content: space-between;">Yes <input type="checkbox"/>No <input checked="" type="checkbox"/></div>		5 Other Name(s)
		39. Visible from Public Road? <div style="display: flex; justify-content: space-between;">Yes <input checked="" type="checkbox"/>No <input type="checkbox"/></div>		
		40. Distance from and Frontage on Road		
		41. Distance from and Frontage on Road		
42. Further Description of Important Features <u>The main facade faces north. The entrance is a wood panel door with a storm door with a glass upper panel. Fenestration is casement windows in two's & three's with shutter & lintels. To the east of the entrance, placed between stories is a rounded arch multi-pane window with balcony. Two through-the-cornice pediments accent the facade.</u>				
43. History and Significance <u>The first resident was Cornelius Lombardi, a lawyer with the firm Lombardi & Robertson. The street was originally called Sterling-Price.</u>				
44. Description of Environment and Outbuildings <u>The residence is set back from the street with a wrought iron fence running across the front of the lot. To the north, south, east and west are other residences.</u>				
45. Sources of Information <u>BP# 57887</u> <u>WP# 90807</u> <u>City Directory - 1936</u>				
46. Prepared by <u>Linda F. Becker</u>				
47. Organization <u>Historic Kansas City Foundation</u>				
48. Date <u>1/87</u> 49. Revision Date(s)				



3A-AS-070-071

Office of Historic Preservation, P.O. Box 176, Jefferson City, Missouri 65101

HISTORIC INVENTORY


1 No. 15-B		4 Present Name(s)		1 No
2 County Jackson		5 Other Name(s)		
3 Location of Negatives Historic Kansas City Foundation		Richard B. Rubenstein		
6 Specific Location 824 W. 53rd St.		16 Thematic Category		2 County
<div style="text-align: center;">  <p>W. 53rd St.</p> </div>		17 Date(s) or Period 1952		
		18 Style or Design Neoclectic-NeoColonial		
7 City or Town II Rural, Township & Vicinity Kansas City		19 Architect or Engineer		4 Present Name(s)
8 Site Plan with North Arrow		20 Contractor or Builder Hasset & French Builder		
		21 Original Use, if apparent residence		
		22 Present Use residence		5 Other Name(s)
		23 Ownership <div style="display: flex; justify-content: space-between;">Public <input type="checkbox"/>Private <input checked="" type="checkbox"/></div>		
		24 Owner's Name & Address, if known		
9 Coordinates UTM Lat _____ Long _____		25 Open to Public? <div style="display: flex; justify-content: space-between;">Yes <input type="checkbox"/>No <input checked="" type="checkbox"/></div>		3 Other Name(s)
10 Site Building <input type="checkbox"/> Structure <input checked="" type="checkbox"/> Object <input type="checkbox"/>		26 Local Contact Person or Organization Historic Kansas City Foundation		
11 On National Register? Yes <input type="checkbox"/> No <input checked="" type="checkbox"/>		27 Other Surveys in Which Included		
12 Is it Eligible? Yes <input type="checkbox"/> No <input checked="" type="checkbox"/>		38 Changes (Explain in #42) <div style="display: flex; justify-content: space-between;">Addition <input type="checkbox"/>Altered <input type="checkbox"/>Moved <input type="checkbox"/></div>		3 Other Name(s)
13 Part of Estab. Dist? Yes <input type="checkbox"/> No <input checked="" type="checkbox"/>		39 Endangered? By What? Yes <input type="checkbox"/> No <input checked="" type="checkbox"/>		
14 District Potentially? Yes <input type="checkbox"/> No <input checked="" type="checkbox"/>		40 Visible from Public Road? Yes <input checked="" type="checkbox"/> No <input type="checkbox"/>		
15 Name of Established District		41 Distance from and Frontage on Road		3 Other Name(s)
42 Further Description of Important Features The main facade faces south. Fenestration consists of six-over-six double hung sash windows placed in pairs on the second story. There is a semi-hexagonal bay window to the west of the entrance. To the east of the entrance are three six-over-nine double hung windows. The main entrance is covered by a small pedimented porch supported by square columns and pilasters. An attached two car garage is located at the eastern end of the facade.		<div style="border: 1px solid black; width: 100px; height: 100px; margin: 0 auto;">  </div>		
43 History and Significance The first resident was Richard B. Rubenstein, who worked in the loan department of Lewis Loan Company.				
44 Description of Environment and Outbuildings The structure is located in the Sunset Hill area. To the north, south, east and west are other residences.				3 Other Name(s)
45 Sources of Information WP# 101802 City Directory, 1955		46 Prepared by Linda F. Becker		
		47 Organization Historic Kansas City Foundation		
		48 Date 12/85		3 Other Name(s)
		49 Revision Date(s)		



5A AS 070-072

Office of Historic Preservation, P.O. Box 176, Jefferson City, Missouri 65101

HISTORIC INVENTORY


1. No. 16-H		4. Present Name(s)		1 2 3 4 5
2. County Jackson		5. Other Name(s)		
3. Location of Negatives Historic Kansas City Foundation		Clinton Hoose Residence		2 County
6. Specific Location 825 W. 53rd St.		16. Thematic Category		
7. City or Town II Rural, Township & Vicinity Kansas City		17. Date(s) or Period 1931		4 Present Name(s)
		18. Style or Design		
8. Site Plan with North Arrow <div style="text-align: center;">W. 53rd ST N </div>		19. Architect or Engineer		
		20. Contractor or Builder Jessie Banister-Contractor		
9. Coordinates UTM Lat _____ Long _____		21. Original Use, if apparent residence		5 Other Name(s)
		22. Present Use residence		
10. Site: Building _____ Structure <input checked="" type="checkbox"/> Object <input type="checkbox"/>		23. Ownership Public <input type="checkbox"/> Private <input checked="" type="checkbox"/>		
		24. Owner's Name & Address, if known		
11. On National Register? Yes _____ No <input checked="" type="checkbox"/>		25. Open to Public? Yes <input type="checkbox"/> No <input checked="" type="checkbox"/>		2 County
		26. Local Contact Person or Organization Historic Kansas City Foundation		
12. Is It Eligible? Yes <input checked="" type="checkbox"/> No <input type="checkbox"/>		27. Other Surveys in Which Included		4 Present Name(s)
13. Part of Estab. Yes _____ No <input checked="" type="checkbox"/>		28. No. of Stories 2		
14. District Potentially? Yes <input checked="" type="checkbox"/> No <input type="checkbox"/>		29. Basement? Yes <input checked="" type="checkbox"/> No <input type="checkbox"/>		
15. Name of Established District		30. Foundation Material concrete		5 Other Name(s)
		31. Wall Construction frame		
		32. Roof Type & Material varied/shingle		
		33. No. of Bays Front 4 Side _____		
		34. Wall Treatment shingle/brick		
		35. Plan Shape Mod L		
		36. Changes (Explain in #42) Addition _____ Altered _____ Moved _____		
		37. Condition Interior _____ Exterior Excellent		
		38. Preservation Underway? Yes _____ No <input checked="" type="checkbox"/>		
		39. Endangered? By What? Yes <input type="checkbox"/> No <input checked="" type="checkbox"/>		
		40. Visible from Public Road? Yes <input checked="" type="checkbox"/> No <input type="checkbox"/>		
		41. Distance from and Frontage on Road		
42. Further Description of Important Features The main facade faces north. A two story front gable houses the main entrance. The main entrance, a glass and wooden door, is protected by a door hood with a bell cast roof. The first floor is brick while the second floor is shingle. Fenestration is eight-over-eight, six-over-six, and four-over-four lights, double hung sash windows, placed in twos, threes, and singly. Fixed lancet windows flank the main entrance and another window is located on the second floor to the west of the gable. A semi-hexagonal window is located at the western most end of the first floor of the main facade.				
43. History and Significance Clinton Hoose was the first resident in 1936. He was with the insurance company, Shea & McCord. The street was originally called Sterling Price.				
44. Description of Environment and Outbuildings The structure is located in the Sunset Hill area. To the north, south, east and west are other residences.				
45. Sources of Information BP# 57983 WP# 89635 City Directory, 1936				
46. Prepared by Linda F. Becker				
47. Organization Historic Kansas City Foundation				
48. Date 12/85 49. Revision Date(s)				



3A-AS-070-073

Office of Historic Preservation, P.O. Box 176, Jefferson City, Missouri 65101

HISTORIC INVENTORY

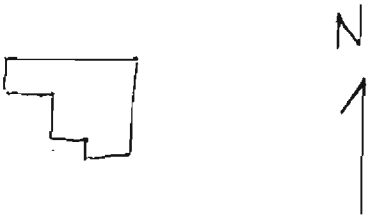
1. No. 16-G		4. Present Name(s)		1 No
2. County Jackson		5. Other Name(s)		
3. Location of Negatives Historic Kansas City Foundation		Herbert Birmingham Residence		2 County
6. Specific Location 829 W. 53rd St.		16. Thematic Category		
7. City or Town II Rural, Township & Vicinity Kansas City		17. Date(s) or Period 1950		4 Present Name(s)
		18. Style or Design Neoelectic-Neo Colonial		
8. Site Plan with North Arrow <div style="text-align: center;">W. 53rd ST. </div>		19. Architect or Engineer		
		20. Contractor or Builder John C. Garland, Contractor		
9. Coordinates UTM Lat _____ Long _____		21. Original Use, if apparent residence		5 Other Name(s)
		22. Present Use residence		
10. Site: Building _____ Structure <input checked="" type="checkbox"/> Object <input type="checkbox"/>		23. Ownership Public <input type="checkbox"/> Private <input checked="" type="checkbox"/>		
		24. Owner's Name & Address, if known		
11. On National Register? Yes <input type="checkbox"/> No <input checked="" type="checkbox"/>		25. Open to Public? Yes <input type="checkbox"/> No <input checked="" type="checkbox"/>		1 No
		26. Local Contact Person or Organization Historic Kansas City Foundation		
12. Is it Eligible? Yes <input type="checkbox"/> No <input checked="" type="checkbox"/>		27. Other Surveys in Which Included		2 County
13. Part of Estab. Yes <input type="checkbox"/> No <input checked="" type="checkbox"/>		28. No. of Stories 2		
14. District Potenti'l? Yes <input type="checkbox"/> No <input checked="" type="checkbox"/>		29. Basement? Yes <input checked="" type="checkbox"/> No <input type="checkbox"/>		4 Present Name(s)
15. Name of Established District		30. Foundation Material		
42. Further Description of Important Features The main facade of the symmetrical residence faces north. Fenestration is six-over-nine lights on the first story and six-over-six lights on the second story, double hung sash windows, flanked by shutters and evenly spaced. The entrance, a wood panel door is symmetrically placed and is enframed by a plain entablature supported by fluted pilasters. A two door attached garage is located at the western end of the facade.		31. Wall Construction frame		5 Other Name(s)
		32. Roof Type & Material gable/wood shingle		
43. History and Significance Herbert Birmingham was the first resident. He was a contracting engineer with the Walton Viking Company.		33. No. of Bays Front 4 Side		
		34. Wall Treatment clapboard		
44. Description of Environment and Outbuildings This structure is located in the Sunset Hill area. To the north, south, east and west are other residences.		35. Plan Shape rectangle		1 No
		36. Changes (Explain in #42) Addition <input type="checkbox"/> Altered <input type="checkbox"/> Moved <input type="checkbox"/>		
45. Sources of Information BP# 63773 City Directory, 1951 WP# 95854		37. Condition Interior _____ Exterior Excellent		2 County
		38. Preservation Underway? Yes <input type="checkbox"/> No <input checked="" type="checkbox"/>		
46. Prepared by Linda F. Becker		39. Endangered? By What? Yes <input type="checkbox"/> No <input checked="" type="checkbox"/>		4 Present Name(s)
		40. Visible from Public Road? Yes <input checked="" type="checkbox"/> No <input type="checkbox"/>		
47. Organization Historic Kansas City Foundation		41. Distance from and Frontage on Road		5 Other Name(s)
		48. Date 12/85		
49. Revision Date(s)		49. Revision Date(s)		
		49. Revision Date(s)		



3A-A5-970-674

Office of Historic Preservation, P.O. Box 176, Jefferson City, Missouri 65101

HISTORIC INVENTORY

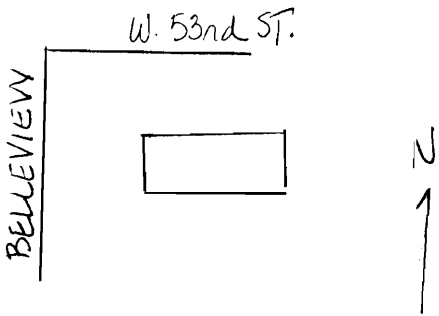
1. No. <u>15-C</u>		4. Present Name(s)		1 No
2. County <u>Jackson</u>		5. Other Name(s)		
3. Location of Negatives <u>Historic Kansas City Foundation</u>		<u>Tom L. Evans Residence</u>		2 County
6. Specific Location <u>830 West 53rd St.</u>		18. Thematic Category		
7. City or Town <u> </u> If Rural, Township & Vicinity <u> </u> <u>Kansas City</u> 8. Site Plan with North Arrow <div style="text-align: center;">  <u>W. 53rd ST.</u> </div>		17. Date(s) or Period <u>1941</u>		4 Present Name(s)
		19. Style or Design <u>Eclectic/Colonial Revival Element</u>		
		20. Contractor or Builder <u>J.V. Walker, Jr. Contractor</u>		
		21. Original Use, if apparent <u>residence</u>		
22. Present Use <u>residence</u>		23. Ownership Public <input type="checkbox"/> Private <input checked="" type="checkbox"/>		5 Other Name(s)
24. Owner's Name & Address, if known		28. No. of Stories <u>2</u>		
25. Open to Public? Yes <input type="checkbox"/> No <input checked="" type="checkbox"/>		29. Basement? Yes <input checked="" type="checkbox"/> No <input type="checkbox"/>		
26. Local Contact Person or Organization <u>Historic Kansas City Foundation</u>		30. Foundation Material <u>stone</u>		
27. Other Surveys in Which Included		31. Wall Construction <u>frame</u>		6 Other Name(s)
10. Site: Building <input type="checkbox"/> Structure <input checked="" type="checkbox"/> Object <input type="checkbox"/>		32. Roof Type & Material <u>Cross gable/wood shingle</u>		
11. On National Register? Yes <input type="checkbox"/> No <input checked="" type="checkbox"/>		33. No. of Bays Front <u>5</u> Side <u> </u>		
12. Is It Eligible? Yes <input type="checkbox"/> No <input checked="" type="checkbox"/>		34. Wall Treatment <u>brick/clapboard</u>		
13. Part of Estab. Yes <input type="checkbox"/> Hist. Dist. ? No <input checked="" type="checkbox"/>		35. Plan Shape <u>Mod L</u>		7 Other Name(s)
14. District Potential? Yes <input type="checkbox"/> No <input checked="" type="checkbox"/>		36. Changes (Explain in #42) Addition <input type="checkbox"/> Altered <input type="checkbox"/> Moved <input type="checkbox"/>		
15. Name of Established District		37. Condition Interior <u> </u> Exterior <u>excellent</u>		
42. Further Description of Important Features The main facade faces south. The main entrance, multi pane lights in upper section and wood below, is recessed. To the west of the entrance is a oeil-de-boeuf window and to the east is a two story gable projection with a multi-pane picture window on the first floor. A decorative treatment of scallop paneling is used on the pediment area of the gable projection. At the western end of the facade is a two story wing housing a two car garage with a porch with wrought iron balustrade above. A decorative scallop wooden band runs directly above the garage doors.		<div style="border: 1px solid black; width: 100px; height: 100px; margin: 0 auto; position: relative;"> Photo </div>		
43. History and Significance The first occupant listed was in 1947. Tom L. Evans, President of C.D. Company. At present, former Mayor Charles Wheeler lives here.				
44. Description of Environment and Outbuildings This structure is in the Sunset Hill area. To the north, south, east and west are other residential structures.				8 Other Name(s)
45. Sources of Information BP# 60567 City Directory - Vacant 1942 City Directory - T. Evans 1947				
46. Prepared by <u>Linda F. Becker</u>				9 Other Name(s)
47. Organization <u>Historic Kansas City Foundation</u>				
48. Date <u>11/85</u> 49. Revision Date <u> </u>				



3A-AS-070-075

Office of Historic Preservation, P.O. Box 176, Jefferson City, Missouri 65101

HISTORIC INVENTORY


1 No. 16-F		4 Present Name(s)		1 No
2 County Jackson		5 Other Name(s)		
3 Location of Negatives Historic Kansas City Foundation		Eugene C. Hall, Residence		2 County
6 Specific Location 833 West 53rd St.		16 Thematic Category		
7 City or Town II Rural, Township & Vicinity Kansas City		17 Date(s) or Period 1972		4 Present Name(s)
8 Site Plan with North Arrow 		18 Style or Design Neo-eclectic		
9 Coordinates UTM Lat Long		19 Architect or Engineer		5 Other Name(s)
10 Site Building Structure <input checked="" type="checkbox"/> Object <input type="checkbox"/>		20 Contractor or Builder Koehler Construction CO.		
11 On National Register? Yes <input type="checkbox"/> No <input checked="" type="checkbox"/>		21 Original Use, if apparent Residence		1 No
12 Is it Eligible? Yes <input type="checkbox"/> No <input checked="" type="checkbox"/>		22 Present Use Residence		
13 Part of Estab. Yes <input checked="" type="checkbox"/> No <input type="checkbox"/> Dist? Yes <input type="checkbox"/> No <input checked="" type="checkbox"/>		23 Ownership Public <input type="checkbox"/> Private <input checked="" type="checkbox"/>		2 County
14 District Potenti'l? Yes <input type="checkbox"/> No <input checked="" type="checkbox"/>		24 Owner's Name & Address, if known		
15 Name of Established District		25 Open to Public? Yes <input type="checkbox"/> No <input checked="" type="checkbox"/>		4 Present Name(s)
		26 Local Contact Person or Organization Historic Kansas City Foundation		
42 Further Description of Important Features The main facade faces north. The entire facade of the first floor is covered by a shed roof supported by large bracketed square posts. Fenestration is six-over-six lights double hung sash windows on the second story, placed in pairs except for me. On the first story are eight-over-twelve lights double hung sash windows evenly spaced.		27 Other Surveys in Which Included		5 Other Name(s)
43 History and Significance The first resident was Eugene C. Hall, an attorney with the firm of Gage, Tucker, Hodges Kreamer, Kelley and Varner.		40 Visible from Public Road? Yes <input checked="" type="checkbox"/> No <input type="checkbox"/>		
44 Description of Environment and Outbuildings The structure is located on a corner lot in the Sunset Hill area. To the north, south, east and west are other residences.		41 Distance from and Frontage on Road		1 No
45 Sources of Information WP #144918 City Directory, 1974		46 Prepared by Linda F. Becker		
		47 Organization Historic Kansas City Foundation		1 No
		48 Date 12/85		
		49 Revision Date(s)		1 No



JA 48-070-076

Office of Historic Preservation, P.O. Box 176, Jefferson City, Missouri 65101

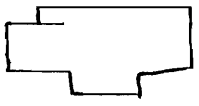
HISTORIC INVENTORY

1 No. 17-J		4 Present Name(s) Eugene Strauss Residence		1 No	
2 County Jackson		5 Other Name(s)		2 County	
3 Location of Negatives Historic Kansas City Foundation					
6 Specific Location 801 West 53rd Terrace		16 Thematic Category			
7 City or Town II Rural, Township & Vicinity Kansas City		17 Date(s) or Period 1949		28. No of Stories 2	
8 Site Plan with North Arrow W. 53rd RRR 		18 Style or Design Colonial Revival Elements		29. Basement? Yes <input checked="" type="checkbox"/> No <input type="checkbox"/>	
		19 Architect or Engineer J.F. Lauck		30. Foundation Material concrete	
		20 Contractor or Builder J. Snyder		31. Wall Construction masonry	
		21. Original Use, if apparent residence		32. Roof Type & Material cable/comp. shingle	
22 Present Use residence		23 Ownership Public <input type="checkbox"/> Private <input checked="" type="checkbox"/>		33. No. of Bays Front 4 Side	
24. Owner's Name & Address, if known		25 Open to Public? Yes <input type="checkbox"/> No <input checked="" type="checkbox"/>		34. Wall Treatment brick/clapboard	
9 Coordinates UTM Lat Long		26 Local Contact Person or Organization Historic Kansas City Foundation		35. Plan Shape	
10 Site: Building Structure Object		27. Other Surveys in Which Included		36. Changes (Explain in #42) Addition	
11 On National Register? Yes <input type="checkbox"/> No <input checked="" type="checkbox"/>		12 Is It Eligible? Yes <input type="checkbox"/> No <input checked="" type="checkbox"/>		37 Condition Interior	
13 Part of Estab. Hist. Dist.? Yes <input type="checkbox"/> No <input checked="" type="checkbox"/>		14 District Potentially? Yes <input type="checkbox"/> No <input checked="" type="checkbox"/>		38. Preservation Underway? Yes <input type="checkbox"/> No <input checked="" type="checkbox"/>	
15 Name of Established District				39. Endangered? By What? Yes <input type="checkbox"/> No <input checked="" type="checkbox"/>	
42 Further Description of Important Features The main facade faces north. The 1st story is constructed of brick while the second floor is clapboard. The main entrance is recessed & is covered by a rounded arch pediment. Fenestration is varied with six over six lights, eight over eight lights and multi pane picture windows - all in rectangular frames. The western most bay is projecting as is the two story central bays.				40 Visible from Public Road? Yes <input checked="" type="checkbox"/> No <input type="checkbox"/>	
43 History and Significance The first resident was Eugene Strauss who was with Gene Strauss Insurance Agency.				41. Distance from and Frontage on Road approximately 88'	
44 Description of Environment and Outbuildings This residence is located in the Sunset Hill area. To the east of the structure is Loose Park and to the north, south and west are other residences.				Photo	
45 Sources of Information WP# 75564 BP# 62631 City Directory 1950		46. Prepared by Linda Becker		5 Other Name(s)	
		47. Organization Historic Kansas City Foundation			
		48. Date 10/85		49. Revision Date(s)	



HISTORIC INVENTORY


51-100-007

1 No <u>16-B</u>		4 Present Name(s)		1 No
2 County <u>Jackson</u>		5 Other Name(s)		
3 Location of Negatives Historic Kansas City Foundation		Richard Goldman Residence		
6 Specific Location 814 W. 53rd Terrace		16 Thematic Category		2 County
7 City or Town <u>II Rural, Township & Vicinity</u> Kansas City		17 Date(s) or Period 1953		
8 Site Plan with North Arrow  W. 53rd Terr		18 Style or Design French Eclectic Elements		
9 Coordinates <u>UTM</u> Lat _____ Long _____		19 Architect or Engineer J. Lauck		4 Present Name(s)
		20 Contractor or Builder H. V. Smith		
		21 Original Use, if apparent residence		
10 Site Building <input type="checkbox"/> Structure <input checked="" type="checkbox"/> Object <input type="checkbox"/>		22 Present Use residence		5 Other Name(s)
11 On National Register? Yes <input type="checkbox"/> No <input checked="" type="checkbox"/>		23 Ownership Public <input type="checkbox"/> Private <input checked="" type="checkbox"/>		
12 Is II Eligible? Yes <input type="checkbox"/> No <input checked="" type="checkbox"/>		24 Owner's Name & Address, if known		
13 Part of Estab Yes <input type="checkbox"/> Hist Dist? No <input checked="" type="checkbox"/>		25 Open to Public? Yes <input type="checkbox"/> No <input checked="" type="checkbox"/>		2 Other Name(s)
14 District Potent'l? Yes <input type="checkbox"/> No <input checked="" type="checkbox"/>		26 Local Contact Person or Organization Historic Kansas City Foundation		
15 Name of Established District		27 Other Surveys in Which Included		
42 Further Description of Important Features		28 No. of Stories <u>2</u>		3 Other Name(s)
The main facade faces south & the main entrance is located in a two story central projection. The entrance is recessed with an ornamental brick segmental arch over it with a brick string course of all stretchers runs between the first & second stor- of this projection. A corbelled brick cornice runs along the entire roof line. Four through-the-cornice wall dormers are placed evenly along the facade. Fenestration consists of six-over-nine lights in rectangular frames evenly spaced, except for the set of triple windows on the first story east of the two main entrances; the three square four pane windows on the one story wing, & the out-de-bocuf to the east of the main entrance. Brick quoining accents the central two story projection.		29 Basement? Yes <input checked="" type="checkbox"/> No <input type="checkbox"/>		
		30 Foundation Material concrete		
43 History and Significance		31 Wall Construction masonry		4 Other Name(s)
The first resident was Richard Goldman, a buyer for Goldman Jewelry Company.		32 Roof Type & Material hip/comp. shingle		
		33 No. of Bays Front <u>3</u> Side _____		
44 Description of Environment and Outbuildings		34 Wall Treatment brick		5 Other Name(s)
The structure is located in the Sunset Hill area. To the north, south, east and west are other structures.		35 Plan Shape <u>rectangle</u>		
		36 Changes (Explain in #42) Addition <input type="checkbox"/> Altered <input type="checkbox"/> Moved <input type="checkbox"/>		
45 Sources of Information		37 Condition Interior _____ Exterior <u>excellent</u>		6 Other Name(s)
WP# 102575 BP# 65564 City Directory 1956		38 Preservation Underway? Yes <input type="checkbox"/> No <input checked="" type="checkbox"/>		
		39 Endangered? By What? Yes <input type="checkbox"/> No <input checked="" type="checkbox"/>		
46 Prepared by		40 Visible from Public Road? Yes <input checked="" type="checkbox"/> No <input type="checkbox"/>		7 Other Name(s)
Linda F. Becker		41 Distance from and Frontage on Road approximately 74'		
47 Organization Historic Kansas City Foundation		48 Date 11/85		
48 Date		49 Revision Date(s)		



HISTORIC INVENTORY

24-15070-078

1 No. 16-C		4 Present Name(s) W. Lawrence Dickey Residence		1 No
2 County Jackson		5 Other Name(s)		
3 Location of Negatives Historic Kansas City Foundation				
6 Specific Location 824 W. 53rd Terrace		16 Thematic Category		2 County
7 City or Town If Rural, Township & Vicinity Kansas City		17 Date(s) or Period 1931		
8 Site Plan with North Arrow 		18 Style or Design Tudor elements		
		19 Architect or Engineer		
9 Coordinates UTM		20 Contractor or Builder Harry E. Fisher (realtor)		4 Present Name(s)
10 Site Building Structure (X) Object ()		21 Original Use, if apparent residence		
11 On National Register? Yes () No (X)		22 Present Use residence		
12 Is It Eligible? Yes (X) No ()		23 Ownership Public () Private (X)		
13 Part of Estab. Dist? Yes () No (X)		24 Owner's Name & Address, if known		5 Other Name(s)
14 District Potenti'l? Yes (X) No ()		25 Open to Public? Yes (X) No ()		
15 Name of Established District		26 Local Contact Person or Organization Historic Kansas City Foundation		
		27 Other Surveys in Which Included		
42 Further Description of Important Features SEE ATTACHMENT		Photo		5 Other Name(s)
43 History and Significance <p>The residence was probably constructed for speculation by Harry E. Fisher, realtor. The first resident living at this address was W. Lawrence Dickey who was Editor of the <u>Kansas City Journal-Post</u>. Mr. Dickey lived in the home for one year.</p>				
44 Description of Environment and Outbuildings <p>The residence is located in the Sunset Hill area. To the north, south, east and west are other residences.</p>				
45 Sources of Information <p>WP# 37141 City Directory - 1935 vacant City Directory - W. Lawrence Dickey</p>				
46 Prepared by Linda F. Becker		47 Organization Historic Kansas City Foundation		5 Other Name(s)
48 Date 10/85		49 Revision Date(s)		

ATTACHMENT


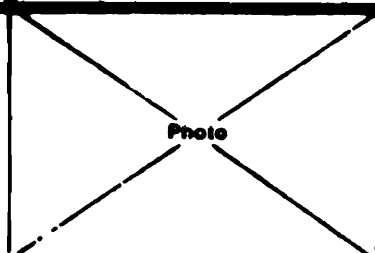
#42

The main facade which is multi gabled faces south. The main entrance, a rounded arch wooden door is framed by a stone quoining surround. Directly above the entrance is a rounded arch window with alternating stone and brick voussoirs. A wrought iron balcony has been placed in front of the window. A front exterior chimney is located to the east of the main entrance. The chimney contains three decorative chimney pots. Stone quoining is used throughout the facade as a decorative motif - this can be seen around the windows, on the chimney and on the steeped central gable.



HISTORIC INVENTORY

5A 45-070-070

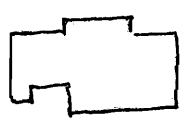
1 No. <u>17-H</u>		4 Present Name(s)		1 NO
2 County <u>Jackson</u>		5 Other Name(s)		
3 Location of Negatives Historic Kansas City Foundation		Alvin P. Schwartz Residence		2 County
6 Specific Location 825 West 53rd Terrace		16 Thematic Category		
7 City or Town <u>II Rural, Township & Vicinity</u> <u>Kansas City</u>		17 Date(s) or Period <u>1951</u>		3 Present Name(s)
		18 Style or Design <u>Minimal TRaditional</u>		
		19 Architect or Engineer		
		20 Contractor or Builder <u>Henry Waters</u>		
8 Site Plan with North Arrow <u>W. 53rd Terr.</u> N ↑ 		21 Original Use, if apparent <u>residence</u>		4 Present Name(s)
		22 Present Use <u>residence</u>		
		23 Ownership Public <input type="checkbox"/> Private <input checked="" type="checkbox"/>		
		24 Owner's Name & Address, if known		
9 Coordinates <u>UTM</u> Lat _____ Long _____		25 Open to Public? Yes <input type="checkbox"/> No <input checked="" type="checkbox"/>		5 Other Name(s)
10 Site Building <input checked="" type="checkbox"/> Structure Object <input type="checkbox"/>		26 Local Contact Person or Organization <u>Historic Kansas City Foundation</u>		
11 On National Register? Yes <input type="checkbox"/> No <input checked="" type="checkbox"/>		27 Other Surveys in Which Included		
12 Is It Eligible? Yes <input type="checkbox"/> No <input checked="" type="checkbox"/>				
13 Part of Estab. Dist? Yes <input type="checkbox"/> No <input checked="" type="checkbox"/>		14 District Potent'l? Yes <input type="checkbox"/> No <input checked="" type="checkbox"/>		6 Other Name(s)
15 Name of Established District		30 Foundation Material <u>concrete</u>		
		31 Wall Construction <u>frame</u>		
		32 Roof Type & Material <u>Gable/wood shingl</u>		
		33 No. of Bays Front <u>5</u> Side _____		7 Other Name(s)
		34 Wall Treatment <u>Stone Veneer/clapboard</u>		
		35 Plan Shape Mod. <u>T</u>		
		36 Changes (Explain in #42) Addition <input type="checkbox"/> Altered <input type="checkbox"/> Moved <input type="checkbox"/>		
		37 Condition Interior _____ Exterior <u>EXCELLENT</u>		8 Other Name(s)
		38 Preservation Underway? Yes <input type="checkbox"/> No <input checked="" type="checkbox"/>		
		39 Endangered? By What? Yes <input type="checkbox"/> No <input checked="" type="checkbox"/>		
		40 Visible from Public Road? Yes <input checked="" type="checkbox"/> No <input type="checkbox"/>		
		41 Distance from and Frontage on Road <u>approximately 67'</u>		9 Other Name(s)
42 Further Description of Important Features The main facade faces north. The main entrance is located in a one story gabled projection. On either side of the projection are picture windows. The second story is clapboard and looks almost like a large dormer. Paired windows are located in the second story area.		Photo 		
43 History and Significance The first resident was Alvin P. Schwartz, a salesman for Mac-Allan, costume jewelry.				
44 Description of Environment and Outbuildings This residence is located in the Sunset Hill area. To the north, south, east and west are other residences.				
45 Sources of Information WP #95984 BP #63887 City Directory 1953		46 Prepared by <u>Linda F. Becker</u>		10 Other Name(s)
		47 Organization <u>Historic Kansas City Foundation</u>		
		48 Date <u>11/85</u> 49 Revision Date(s)		



NO
PARKING
ANYTIME
↔

HISTORIC INVENTORY

JA-45-010-080


1 No. <u>16-D</u>		4 Present Name(s)		1 No
2 County <u>Jackson</u>		5 Other Name(s)		
3 Location of Negatives Historic Kansas City Foundation		Frank P. Logan Residence		
6 Specific Location 834 West 53rd Terrace		16 Thematic Category		2 County
7 City or Town <u>II Rural, Township & Vicinity</u> Kansas City		17 Date(s) or Period 1932		
8 Site Plan with North Arrow <u>W. 53rd TERR.</u> 		18 Style or Design Colonial Revival Elements		
		19 Architect or Engineer		4 Present Name(s)
		20 Contractor or Builder Warren C. Erwin		
		21 Original Use, if apparent <u>residential</u>		
		22 Present Use residence		
9 Coordinates <u>UTM</u> Lat Long		23 Ownership Public <input type="checkbox"/> Private <input checked="" type="checkbox"/>		5 Other Name(s)
10 Site: Structure <input type="checkbox"/> Building <input checked="" type="checkbox"/> Object <input type="checkbox"/>		24 Owner's Name & Address, if known		
11 On National Register? Yes <input type="checkbox"/> No <input checked="" type="checkbox"/>		25 Open to Public? Yes <input type="checkbox"/> No <input checked="" type="checkbox"/>		
12 Is it Eligible? Yes <input type="checkbox"/> No <input checked="" type="checkbox"/>		26 Local Contact Person or Organization <u>Historic Kansas City Foundation</u>		
13 Part of Estab. Dist? Yes <input type="checkbox"/> No <input checked="" type="checkbox"/>		27 Other Surveys in Which Included		Photo
14 District Potent'l? Yes <input type="checkbox"/> No <input checked="" type="checkbox"/>		28 No. of Stories <u>2</u>		
15 Name of Established District		29 Basement? Yes <input type="checkbox"/> No <input checked="" type="checkbox"/>		
		30 Foundation Material		
		31 Wall Construction frame		
		32 Roof Type & Material varied		
		33 No. of Bays Front <u>8</u> Side		
		34 Wall Treatment shingle		
		35 Plan Shape <u>mod rect.</u>		
		36 Changes (Explain in #42) Addition <input type="checkbox"/> Altered <input type="checkbox"/> Moved <input type="checkbox"/>		
		37 Condition Interior <u> </u> Exterior <u>excellent</u>		
		38 Preservation Underway? Yes <input type="checkbox"/> No <input checked="" type="checkbox"/>		
		39 Endangered? By What? Yes <input type="checkbox"/> No <input checked="" type="checkbox"/>		
		40 Visible from Public Road? Yes <input checked="" type="checkbox"/> No <input type="checkbox"/>		
		41 Distance from and Frontage on Road approximately 50'		
42 Further Description of Important Features The main entrance is facing south. The two story central bay is flanked by a one story wing. Fenestration consists of six-over-six lights, double-hung sash windows in rectangular frames & flanked by louver shutters. The main entrance, a multi wooden pane door is covered by a one story plain portico supported by triple doric columns. A wrought iron balustrade runs along roof line of the portico. An attached two car garage is located at the west end of the facade.				
43 History and Significance The first resident listed was Frank P. Logan in 1934. No means of employment could be found for Mr. Logan.				
44 Description of Environment and Outbuildings This residence is located in the Sunset Hill area. To its north, south, east and west are other residences.				
45 Sources of Information WP# 50616 City Directory, 1938				
46 Prepared by Linda Becker				
47 Organization Historic Kansas City Foundation				
48 Date 10/85 49 Revision Date(s)				



3A-45070-081

Office of Historic Preservation, P.O. Box 176, Jefferson City, Missouri 65101

HISTORIC INVENTORY

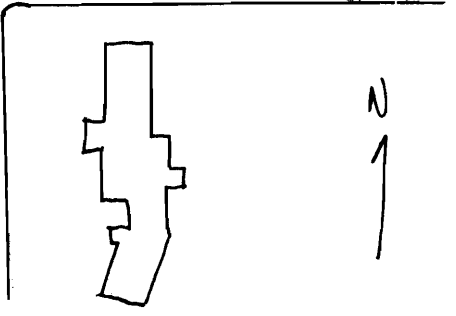
1. No. 17-G		4. Present Name(s)		1 NO
2. County Jackson		5. Other Name(s)		
3. Location of Negatives Historic Kansas City Foundation		Dr. J. Milton Singleton Residence		
6. Specific Location 835 West 53rd Terrace		16. Thematic Category		2 County
7. City or Town II Rural, Township & Vicinity Kansas City		17. Date(s) or Period 1935		
8. Site Plan with North Arrow 		18. Style or Design Colonial Revival		
		19. Architect or Engineer Harry Foster Almon		4 Present Name(s)
		20. Contractor or Builder H.V. Smith & Siemens Corp.		
		21. Original Use, if apparent residence		
		22. Present Use residence		
9. Coordinates UTM		23. Ownership Public II Private IX		5 Other Name(s)
10. Site Building Structure <input checked="" type="checkbox"/> Object <input type="checkbox"/>		24. Owner's Name & Address, if known		
11. On National Register? Yes <input type="checkbox"/> No <input checked="" type="checkbox"/>		25. Open to Public? Yes <input type="checkbox"/> No <input checked="" type="checkbox"/>		
12. Is it Eligible? Yes <input checked="" type="checkbox"/> No <input type="checkbox"/>		26. Local Contact Person or Organization Historic Kansas City Foundation		
13. Part of Estab. Yes <input type="checkbox"/> No <input checked="" type="checkbox"/>		27. Other Surveys in Which Included		5 Other Name(s)
14. District Potentially? Yes <input checked="" type="checkbox"/> No <input type="checkbox"/>		38. Changes (Explain in #42) Addition Altered Moved		
15. Name of Established District		39. Condition Interior Exterior <u>excellent</u>		
		40. Preservation Underway? Yes <input type="checkbox"/> No <input checked="" type="checkbox"/>		
42. Further Description of Important Features The main facade faces north. The main entrance is located off center in a front facing two story gable. The entrance is covered by a pedimented patio supported by square wooden columns. Gabled through-the-cornice are located on the eastern portion of two facade. At the western end of the facade is a recessed two story wing housing a two car garage, with a shed roof over the garage doors.		41. Distance from and Frontage on Road 71 x 35		5 Other Name(s)
43. History and Significance The first resident was Dr. J. Milton Singleton, a physician.		Photo		
44. Description of Environment and Outbuildings The structure is located in the Sunset Hill area. To the north, south, east and west, are other residences.				
45. Sources of Information WP #10962 BP #58920 City Directory 1936		46. Prepared by Linda F. Becker		5 Other Name(s)
		47. Organization Historic Kansas City Foundation		
		48. Date 11/85		
		49. Revision Date(s)		



SA-45-070-082

Office of Historic Preservation, P.O. Box 176, Jefferson City, Missouri 65101

HISTORIC INVENTORY

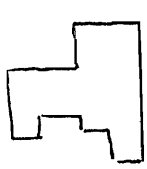
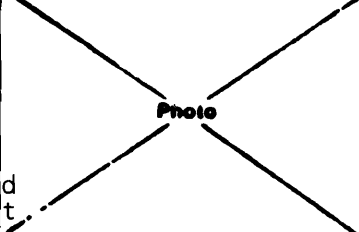
1 No. 17-F		4 Present Name(s)		1 No	
2 County Jackson		5 Other Name(s)		2 County	
3 Location of Negatives Historic Kansas City Foundation		William B. Schneider, Jr. Residence		4 Present Name(s)	
6 Specific Location 849 W. 53rd Terrace (845 originally)		16 Thematic Category		28 No. of Stories 1 1/2	
7 City or Town II Rural, Township & Vicinity Kansas City		17 Date(s) or Period 1946-47, 1954		29 Basement? Yes IX No	
8 Site Plan with North Arrow W. 53rd T3PR.		18 Style or Design		30 Foundation Material concrete	
		19 Architect or Engineer J.F. Lauck		31 Wall Construction Masonry	
		20 Contractor or Builder H.V. Smith		32 Roof Type & Material mixed/shingle	
9 Coordinates UTM		21 Original Use, if apparent Residence		33 No. of Bays Front 3 Side	
10 Site Building Structure & Object		22 Present Use Residence		34 Wall Treatment brick	
11 On National Register? Yes No X		23 Ownership Public II Private IX		35 Plan Shape U	
12 Is It Eligible? Yes II No IX		24 Owner's Name & Address, if known		36 Changes (Explain in #42) Addition X Altered, Moved	
13 Part of Estab. Hist. Dist.? Yes No X		25 Open to Public? Yes II No IX		37 Condition Interior Excellent Exterior	
14 District Potenti'l? Yes II No IX		26 Local Contact Person or Organization Historic Kansas City Foundation		38 Preservation Underway? Yes No X	
15 Name of Established District		27 Other Surveys in Which Included		39 Endangered? By What? Yes II No X	
42 Further Description of Important Features Main facade creates a U-shape plan. The main entrance is located in the central section facing north. The entrance is a two panel door with the upper panel being glass. On this section are three six-over-nine lights, double hung sash windows and a pair of casement windows. The west wing also contains an entrance with a glass panel storm door over it. To the north of the door is a bay window. The continuous roof creates a porch running along this facade, which is supported by wooden piers. The east wing contains a double & single garage door.		40 Visible from Public Road? Yes X No		41 Distance from and Frontage on Road approximately 25'x107'	
43 History and Significance The first resident was William Schneider, Vice President of W.B. Schneider Meat Company.		44 Description of Environment and Outbuildings This structure is located on a corner lot in the Sunset Hill area. To the north, south, east and west are other residences.		5 Other Name(s)	
45 Sources of Information WP# 17389 City Directory - 1947 BP# 61287 BP# 37313A, 1954, 24x46 addition W.D. Schneider, wood		46 Prepared by Linda F. Becker		47 Organization Historic Kansas City Foundation	
		48 Date 9/86		49 Revision Date(s)	



5A-As-070-083

Office of Historic Preservation, P.O. Box 176, Jefferson City, Missouri 65101

HISTORIC INVENTORY


1. No. <u>16-E</u>		4. Present Name(s)		1 NO	
2. County <u>Jackson</u>		5. Other Name(s) <u>Frank Newcomer Residence</u>			2 County
3. Location of Negatives <u>Historic Kansas City Foundation</u>					
6. Specific Location <u>850 West 53rd Terrace</u>		16. Thematic Category		3 Present Name(s)	
<div style="border: 1px solid black; padding: 5px; margin: 5px;">  </div>		17. Date(s) or Period <u>1930</u>			
		18. Style or Design <u>Tudor Revival Elements</u>			
		19. Architect or Engineer			
		7. City or Town <u>II Rural, Township & Vicinity</u> <u>Kansas City</u>		20. Contractor or Builder <u>E.A. Clarkin</u>	
8. Site Plan with North Arrow		21. Original Use, if apparent <u>residence</u>			
9. Coordinates <u>UTM</u> Lat _____ Long _____		22. Present Use <u>residence</u>			
10. Site Building <input checked="" type="checkbox"/> Structure <input checked="" type="checkbox"/> Object <input type="checkbox"/>		23. Ownership Public <input type="checkbox"/> Private <input checked="" type="checkbox"/>		5 Other Name(s)	
11. On National Register? Yes <input type="checkbox"/> No <input checked="" type="checkbox"/>		24. Owner's Name & Address, if known			
12. Is it Eligible? Yes <input checked="" type="checkbox"/> No <input type="checkbox"/>		25. Open to Public? Yes <input type="checkbox"/> No <input checked="" type="checkbox"/>			
13. Part of Estab. Yes <input type="checkbox"/> Hist. Dist. No <input checked="" type="checkbox"/>		26. Local Contact Person or Organization <u>Historic Kansas City Foundation</u>		6 Other Name(s)	
14. District Potentially? Yes <input checked="" type="checkbox"/> No <input type="checkbox"/>		27. Other Surveys in Which Included			
15. Name of Established District		28. No. of Stories <u>2</u>			
42. Further Description of Important Features <p>The main facade faces south with a multi pane wooden recessed door framed by stone quoining. A projecting one story bay located at the east end of the facade houses four multi pane casement windows with transoms. Half-timbering is used to decorate the gable above the front entrance. Pattern brick work is used as means of decoration, particularly on the chimney and bay to the west of the entrance. A hipped dormer is located in the roof area of the western most bay. A small semi-pyramidal roofed hood supported by brackets is near the roof line of the eastern most bay.</p>		29. Basement? Yes <input checked="" type="checkbox"/> No <input type="checkbox"/>		7 Other Name(s)	
43. History and Significance <p>The first resident was Frank Newcomer, Manager of D.W. Newcomer and Sons, a funeral home.</p>		30. Foundation Material			
44. Description of Environment and Outbuildings <p>This structure is located in the Sunset Hill area on a corner lot. To the north, south, east and west are other residences.</p>		31. Wall Construction <u>frame</u>			
45. Sources of Information <p>BP #32824 - 1967 Addition/Remodel <u>Kansas City Star, April 13, 1930, p. 20</u> <u>City Directory 1936</u></p>		32. Roof Type & Material <u>Cross gables/slate</u>		8 Other Name(s)	
		33. No. of Bays <u>Front 4 Side</u>			
		34. Wall Treatment <u>brick</u>			
		35. Plan Shape <u>Mod T</u>		9 Other Name(s)	
		36. Changes (Explain in #42) Addition <input type="checkbox"/> Altered <input type="checkbox"/> Moved <input type="checkbox"/>			
		37. Condition Interior _____ Exterior <u>EXCELLENT</u>			
		38. Preservation Underway? Yes <input type="checkbox"/> No <input checked="" type="checkbox"/>		10 Other Name(s)	
		39. Endangered? By What? Yes <input type="checkbox"/> No <input checked="" type="checkbox"/>			
		40. Visible from Public Road? Yes <input checked="" type="checkbox"/> No <input type="checkbox"/>			
		41. Distance from and Frontage on Road		11 Other Name(s)	
		<div style="border: 1px solid black; width: 100px; height: 100px; margin: 0 auto;">  </div>			



3A-46-070-084

Office of Historic Preservation, P.O. Box 176, Jefferson City, Missouri 65101

HISTORIC INVENTORY


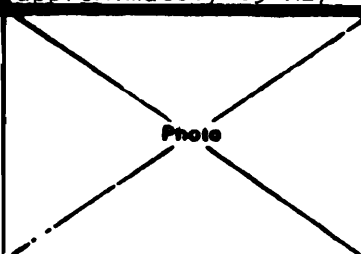
1 No. 11-B		4 Present Name(s)		1 NO
2 County Jackson		5 Other Name(s)		
3 Location of Negatives Historic Kansas City Foundation		Edwin Dunlap Residence		
6 Specific Location 1020 W. 53rd Terrace		16 Thematic Category		2 County
7 City or Town II Rural, Township & Vicinity Kansas City		17 Date(s) or Period 1910		
8 Site Plan with North Arrow <div style="text-align: center;">  <p style="margin-top: 10px;">W. 53rd TERR.</p> </div>		18 Style or Design		
		19 Architect or Engineer Henry Hoyt		4 Present Name(s)
		20 Contractor or Builder		
		21 Original Use, if apparent Residence		
		22 Present Use Residence		
9 Coordinates UTM Lat _____ Long _____		23 Ownership Public <input type="checkbox"/> Private <input checked="" type="checkbox"/>		5 Other Name(s)
10 Site Building <input type="checkbox"/> Structure <input checked="" type="checkbox"/> Object <input type="checkbox"/>		24 Owner's Name & Address, if known		
11 On National Register? Yes <input type="checkbox"/> No <input checked="" type="checkbox"/>		25 Open to Public? Yes <input type="checkbox"/> No <input checked="" type="checkbox"/>		
12 Is it Eligible? Yes <input checked="" type="checkbox"/> No <input type="checkbox"/>		26 Local Contact Person or Organization Historic Kansas City Foundation		
13 Part of Estab. Dist? Yes <input type="checkbox"/> No <input checked="" type="checkbox"/>		27 Other Surveys in Which Included		2 NO
14 District Potentially? Yes <input checked="" type="checkbox"/> No <input type="checkbox"/>		28 No. of Stories 3		
15 Name of Established District		29 Basement? Yes <input checked="" type="checkbox"/> No <input type="checkbox"/>		
		30 Foundation Material stone		
		31 Wall Construction frame		2 NO
		32 Roof Type & Material hip/shingle		
		33 No. of Bays Front 6 Side		
		34 Wall Treatment Stucco		
		35 Plan Shape L		2 NO
		36 Changes (Explain in #42) Addition <input type="checkbox"/> Altered <input type="checkbox"/> Moved <input type="checkbox"/>		
		37 Condition Interior _____ Exterior _____		
		38 Preservation Underway? Yes <input type="checkbox"/> No <input checked="" type="checkbox"/>		
		39 Endangered? By What? Yes <input type="checkbox"/> No <input checked="" type="checkbox"/>		2 NO
		40 Visible from Public Road? Yes <input checked="" type="checkbox"/> No <input type="checkbox"/>		
		41 Distance from and Frontage on Road Approximately 70'x42'		
		<div style="border: 1px solid black; width: 100px; height: 100px; margin: 0 auto; position: relative;"> Photo </div>		
42 Further Description of Important Features The main facade faces south. The main entrance, a recessed wood and glass door is covered by a wooden segmental arched pediment supported by columns. Flanking the entrance are openings that have been covered by louvered shutters. Exterior light fixtures are attached to the shutters. Rectangular bays with casement windows & capped by a denticulated semi hipped roof are located to the east & west of the shuttered openings. A sill course separates the first & second story. The second story contains various sizes & groupings of sash windows. Three hipped dormers with paired windows are located on the front roof area. A denticulated cornice runs around the entire structure.				
43 History and Significance The address was originally 1018 West 53rd Street. The first resident was Edwin Dunlap, with I.B. Dunlap and Company Insurance.				
44 Description of Environment and Outbuildings This structure is located on a well landscaped lot in the Sunset Hill area. To the north, south east and west are other structures.				
45 Sources of Information <div style="display: flex; justify-content: space-between;"> <div> WP# 43884 BP# 26061 City Directory - 1910 </div> <div> 46 Prepared by Linda F. Becker 47 Organization Historic Kansas City Foundation 48 Date 2/86 49 Revision Date(s) </div> </div> 				



JA-15-070-085


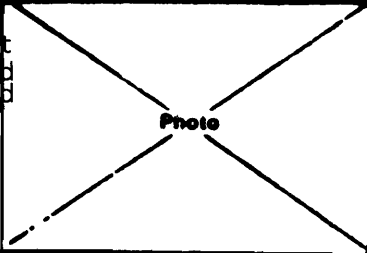
Office of Historic Preservation, P.O. Box 176, Jefferson City, Missouri 65101

HISTORIC INVENTORY

1 No 12-E 2 County Jackson 3 Location of Negatives Historic Kansas City Foundation 6 Specific Location 1021 W. 53rd Terrace 7 City or Town II Rural, Township & Vicinity Kansas City 8 Site Plan with North Arrow <div style="text-align: center;">  <p>W. 53rd TERRACE</p> </div> 9 Coordinates UTM Lat _____ Long _____ 10 Site: Building _____ Structure: Object _____ 11 On National Register? Yes <input type="checkbox"/> No <input checked="" type="checkbox"/> 12 Is It Eligible? Yes <input type="checkbox"/> No <input checked="" type="checkbox"/> 13 Part of Estab. Hist. Dist.? Yes <input type="checkbox"/> No <input checked="" type="checkbox"/> 14 District Potentially? Yes <input type="checkbox"/> No <input checked="" type="checkbox"/> 15 Name of Established District _____	4 Present Name(s) Lisle Hughes Residence 5 Other Name(s) _____ 16 Thematic Category _____ 17 Date(s) or Period 1962 18 Style or Design Neo French 19 Architect or Engineer _____ 20 Contractor or Builder Andrew T. Tribbe 21 Original Use, if apparent residence 22 Present Use residence 23 Ownership Public <input type="checkbox"/> Private <input checked="" type="checkbox"/> 24 Owner's Name & Address, if known _____ 25 Open to Public? Yes <input type="checkbox"/> No <input checked="" type="checkbox"/> 26 Local Contact Person or Organization Historic Kansas City Foundation 27 Other Surveys in Which Included _____	28 No. of Stories 2 29 Basement? Yes <input type="checkbox"/> No <input checked="" type="checkbox"/> 30 Foundation Material concrete 31 Wall Construction frame 32 Roof Type & Material mansard wood shingle 33 No. of Bays Front _____ Side 2 34 Wall Treatment brick 35 Plan Shape square 36 Changes (Explain in #42) Addition <input type="checkbox"/> Altered <input type="checkbox"/> Moved <input type="checkbox"/> 37 Condition Interior _____ Exterior excellent 38 Preservation Underway? Yes <input type="checkbox"/> No <input checked="" type="checkbox"/> 39 Endangered? By What? Yes <input type="checkbox"/> No <input checked="" type="checkbox"/> 40 Visible from Public Road? Yes <input type="checkbox"/> No <input checked="" type="checkbox"/> 41 Distance from and Frontage on Road approximately 89'x27' <div style="text-align: center; height: 100px;">  </div>
42 Further Description of Important Features Only the side facade can be viewed from the street. The main facade faces west. The side facade consists of an exterior chimney. The second floor window consists of six-over-nine lights double hung sash windows with a segmental arch over the window. A brick wall runs across the street facade near the residence.		
43 History and Significance The first resident was Lisle Hughes, President of Hughes Machinery Company.		
44 Description of Environment and Outbuildings The structure sits back from the street and only partially visible. To the north, south, east and west are other residences.		
45 Sources of Information WP# 120319 BP# 70703A	46 Prepared by Linda F. Becker 47 Organization Historic Kansas City Foundation 48 Date 1/87 49 Revision Date(s) _____	

Office of Historic Preservation, P.O. Box 176, Jefferson City, Missouri 65101

HISTORIC INVENTORY


1 No. 12-D		4 Present Name(s)		1 No
2 County Jackson		5 Other Name(s)		
3 Location of Negatives Historic Kansas City Foundation		Charles M. Howell, Jr.		
6 Specific Location 1025 W. 53rd Terrace		16 Thematic Category	28. No of Stories 2	2 County
7 City or Town II Rural, Township & Vicinity Kansas City		17 Date(s) or Period 1932	29. Basement? Yes (X) No	
8 Site Plan with North Arrow W 53rd TERR.		18 Style or Design Tudor elements	30. Foundation Material	
		19 Architect or Engineer	31. Wall Construction frame	4 Present Name(s)
		20 Contractor or Builder	32. Roof Type & Material varied/slate	
		21. Original Use, if apparent Residence	33. No. of Bays Front 3 Side	
		22 Present Use Residence	34. Wall Treatment brick	
9 Coordinates UTM		23 Ownership Public (I) Private (X)	35. Plan Shape U	5 Other Name(s)
10 Site Building Structure (X) Object (I)		24. Owner's Name & Address, if known	36. Changes (Explain in #42) Addition Altered Moved	
11 On National Register? Yes No (X)		25 Open to Public? Yes (I) No (X)	37 Condition Interior Exterior Excellent	
12 Is it Eligible? Yes (I) No (X)		26 Local Contact Person or Organization Historic Kansas City Foundation	38. Preservation Underway? Yes No (X)	
13 Part of Estab. Hist. Dist.? Yes No (X)		27. Other Surveys in Which Included	39. Endangered? By What? Yes (I) No (X)	5 Other Name(s)
14 District Potential? Yes (I) No (X)		40 Visible from Public Road? Yes No (X)	41. Distance from and Frontage on Road Approx. 43x60	
15 Name of Established District				
42 Further Description of Important Features The main facade faces north. The main entrance is recessed & is board-and-batten with lancet window & coat of arms in the upper section. To the west of the entrance is stepped diamond pane windows. Both the entrance & stepped windows are framed by heavy wood beams. The remainder of the windows are casement. On the second story near the west end of the facade is a window with a wooden balcony below and a brick arch with stone keystone above.				
43 History and Significance The street was originally West 53rd Street. The first resident was Charles M. Howell, Jr., an associate with Charles M. Howell, attorney.				
44 Description of Environment and Outbuildings This residence is set back from the street and approached by a circular drive. To the north, south, east and west are other residences.				
45 Sources of Information WP# 18488 BP# 15696 (5/26/32) - James Whitworth - tax department J.C. Nichols City Directory - 1933			46. Prepared by 47. Organization Historic Kansas City Foundation 48. Date 4/86 49 Revision Date(s)	



5A-AS-010-087

Office of Historic Preservation, P.O. Box 176, Jefferson City, Missouri 65101

HISTORIC INVENTORY

1 No <u>11-C</u>		4 Present Name(s)		1 No
2 County <u>Jackson</u>		5 Other Name(s)		
3 Location of Negatives Historic Kansas City Foundation		Harry E. Minty Residence		
6 Specific Location 1030 W. 53rd Terrace		16 Thematic Category		2 County
7 City or Town <u>II Rural, Township & Vicinity</u> Kansas City		17 Date(s) or Period 1922		
8 Site Plan with North Arrow 		18 Style or Design		
<div style="border: 1px solid black; padding: 5px; margin: 10px 0;"> <u>W. 53rd R.R.</u> </div>		19 Architect or Engineer		4 Present Name(s)
		20 Contractor or Builder Long Construction Company		
		21 Original Use, if apparent Residence		
		22 Present Use Residence		
9 Coordinates <u>UTM</u> Lat _____ Long _____		23 Ownership Public <input type="checkbox"/> Private <input checked="" type="checkbox"/>		5 Other Name(s)
10 <div style="display: flex; justify-content: space-between;"><div>Site Building <input type="checkbox"/></div><div>Structure <input checked="" type="checkbox"/> Object <input type="checkbox"/></div></div>		24 Owner's Name & Address, if known		
11 On National Register? Yes <input type="checkbox"/> No <input checked="" type="checkbox"/>		25 Open to Public? Yes <input type="checkbox"/> No <input checked="" type="checkbox"/>		
12 Is it Eligible? Yes <input type="checkbox"/> No <input checked="" type="checkbox"/>		26 Local Contact Person or Organization Historic Kansas City Foundation		
13 Part of Estab. Hist. Dist.? Yes <input type="checkbox"/> No <input checked="" type="checkbox"/>		27 Other Surveys in Which Included		Photo
14 District Potentially? Yes <input type="checkbox"/> No <input checked="" type="checkbox"/>		38 Changes (Explain in #42) Addition <input type="checkbox"/> Altered <input type="checkbox"/> Moved <input type="checkbox"/>		
15 Name of Established District		39 Condition Interior _____ Exterior <u>Excellent</u>		
43 History and Significance The first resident was Harry E. Minty, a lawyer with T.H. Mastin & Company. The address was originally 1024 W. 53rd Street.		40 Preservation Underway? Yes <input type="checkbox"/> No <input checked="" type="checkbox"/>		
44 Description of Environment and Outbuildings The residence is set back from the street. To the north, south, east and west are other residences.		41 Endangered? By What? Yes <input type="checkbox"/> No <input checked="" type="checkbox"/>		5 Other Name(s)
45 Sources of Information WP# 69137 BP# 41692 City Directory - 1924		42 Further Description of Important Features The main facade faces south. The main facade is dominated by a large front gable. The entrance is recessed and covered by a pedimented portico supported by columns and pilasters. A semi hexagonal bay window is located to the east of the entrance. Fenestration on the second floor are four-over-four double hung sash windows one placed in segmental arch, one in a central curved arch and three in rectangular frames. Brick coursing usually separates the first and second story. A screened in		
46 Prepared by Linda F. Becker		47 Organization Historic Kansas City Foundation		
		48 Date 9/86		49 Revision Date(s)

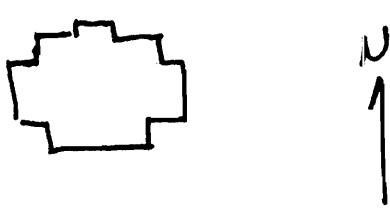
Harry E. Minty Residence
1030 West 53rd Terrace

Continue #42

one story porch is located at the west end of the facade.



HISTORIC INVENTORY

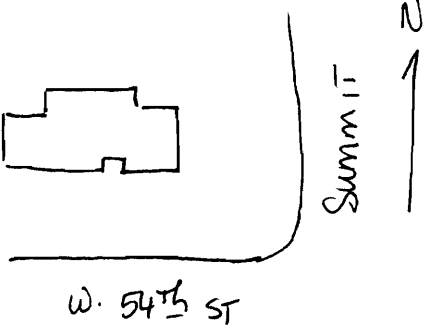
1 No 12-C		4 Present Name(s)		1 No
2 County Jackson		5 Other Name(s)		
3 Location of Negatives Historic Kansas City Foundation		Sterling Morton Residence		
6 Specific Location 1047 W. 53rd Terrace		16 Thematic Category		2 County
7 City or Town II Rural, Township & Vicinity Kansas City		17 Date(s) or Period 1915-1916		
8 Site Plan with North Arrow 		18 Style or Design		
		19 Architect or Engineer Shepard, Farrar & Wiser		4 Present Name(s)
		20 Contractor or Builder Long Construction Company		
		21 Original Use, if apparent Residence		
		22 Present Use Residence		
		23 Ownership Public <input type="checkbox"/> Private <input checked="" type="checkbox"/>		
9 Coordinates UTM Lat _____ Long _____		24 Owner's Name & Address, if known		5 Other Name(s)
10 Site: Building <input type="checkbox"/> Structure <input checked="" type="checkbox"/> Object <input type="checkbox"/>		25 Open to Public? Yes <input type="checkbox"/> No <input checked="" type="checkbox"/>		
11 On National Register? Yes <input type="checkbox"/> No <input checked="" type="checkbox"/>		26 Local Contact Person or Organization Historic Kansas City Foundation		
12 Is it Eligible? Yes <input type="checkbox"/> No <input checked="" type="checkbox"/>		27 Other Surveys in Which Included		
13 Part of Estab. Dist? Yes <input type="checkbox"/> No <input checked="" type="checkbox"/>		28 No. of Stories 2		
14 District Potentially? Yes <input type="checkbox"/> No <input checked="" type="checkbox"/>		29 Basement? Yes <input type="checkbox"/> No <input checked="" type="checkbox"/>		
15 Name of Established District		30 Foundation Material stone		
		31 Wall Construction frame		
		32 Roof Type & Material hip/wood shingle		
		33 No. of Bays Front 7 Side _____		
		34 Wall Treatment		
		35 Plan Shape Rectangle		
		36 Changes (Explain in #42) Addition <input type="checkbox"/> Altered <input type="checkbox"/> Moved <input type="checkbox"/>		
		37 Condition Interior _____ Exterior Excellent		
		38 Preservation Underway? Yes <input type="checkbox"/> No <input checked="" type="checkbox"/>		
		39 Endangered? By What? Yes <input type="checkbox"/> No <input checked="" type="checkbox"/>		
		40 Visible from Public Road? Yes <input type="checkbox"/> No <input checked="" type="checkbox"/>		
		41 Distance from and Frontage on Road approximately 77'x42'		
42 Further Description of Important Features The main facade faces north. The main entrance is recessed & covered by a flat roof porch supported by four wooden columns. Directly above the main entrance is a Palladian window. On either side of the main entrance are a set of ribbon casement windows. On the second story are six-over-six lights double hung sash windows placed in pairs & flanked by shutters. To the east of the main section of the residence is an attached recessed wing which is then attached to another wing.				Photo
43 History and Significance The address was originally 1047 W. 53rd Street. The first resident was Sterling Morton, Secretary to Morton Salt Company.				
44 Description of Environment and Outbuildings The structure is placed on a well landscaped lot in the Sunset Hill area. To the north, south, east and west are other residences.				
45 Sources of Information WP# 58901 BP# 34793 City Directory 1916				46 Prepared by Linda F. Becker
46 Organization Historic Kansas City Foundation				
47 Date 5/86 48 Revision Date(s)				



3A-45010-029

Office of Historic Preservation, P.O. Box 176, Jefferson City, Missouri 65101

HISTORIC INVENTORY

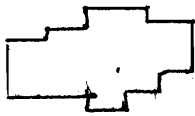
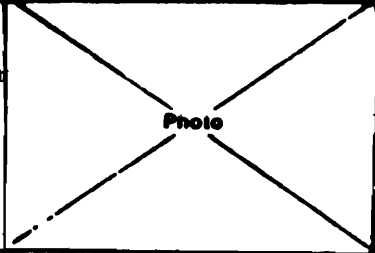
1. No. 17-A		4. Present Name(s)		1 NO
2. County Jackson		5. Other Name(s)		
3. Location of Negatives Historic Kansas City Foundation		James E. Mills Residence		
6. Specific Location 800 West 54th Street		16. Thematic Category		2 County
7. City or Town II Rural, Township & Vicinity Kansas City		17. Date(s) or Period 1953		
8. Site Plan with North Arrow 		18. Style or Design		
9. Coordinates UTM Lat _____ Long _____		19. Architect or Engineer Loth & Law		4 Present Name(s)
		20. Contractor or Builder The Carrolls Company		
		21. Original Use, if apparent residence		
		22. Present Use residence		
10. Site: Building <input checked="" type="checkbox"/> Structure <input checked="" type="checkbox"/> Object <input type="checkbox"/>		23. Ownership Public <input type="checkbox"/> Private <input checked="" type="checkbox"/>		5 Other Name(s)
11. On National Register? Yes <input type="checkbox"/> No <input checked="" type="checkbox"/>		24. Owner's Name & Address, if known		
12. Is It Eligible? Yes <input type="checkbox"/> No <input checked="" type="checkbox"/>		25. Open to Public? Yes <input type="checkbox"/> No <input checked="" type="checkbox"/>		
13. Part of Estab. Hist. Dist.? Yes <input type="checkbox"/> No <input checked="" type="checkbox"/>		26. Local Contact Person or Organization Historic Kansas City Foundation		
14. District Potentially? Yes <input type="checkbox"/> No <input checked="" type="checkbox"/>		27. Other Surveys in Which Included		Photo
15. Name of Established District		28. No. of Stories 2		
42. Further Description of Important Features The main facade faces south. The first story is stone while second story is shingle. The main entrance is located in a two story projecting gable and is a paneled wooden door with multi square sidelights and transom. Fenestration consists of six-over-six double hung sash windows for the most part paired and flanked by shutters on the second floor. Two through-the-cornice gable dormers are located on the eastern section of the residence.		29. Basement? Yes <input checked="" type="checkbox"/> No <input type="checkbox"/>		
		30. Foundation Material		
		31. Wall Construction frame		
43. History and Significance The first resident was James E. Mills who worked as an Industrial Relation Consultant.		32. Roof Type & Material gable/wood shingle		Photo
44. Description of Environment and Outbuildings The structure is located on a corner lot. To the north, south and west are other residences.		33. No. of Bays Front 5 Side		
45. Sources of Information WP #102644 BP #65534 City Directory 1953 City Directory 1956		34. Wall Treatment stone/shingle		
		35. Plan Shape rectangle		
		36. Changes (Explain in #42) Addition <input type="checkbox"/> Altered <input type="checkbox"/> Moved <input type="checkbox"/>		Photo
		37. Condition Interior _____ Exterior excellent		
		38. Preservation Underway? Yes <input type="checkbox"/> No <input checked="" type="checkbox"/>		
		39. Endangered? By What? Yes <input type="checkbox"/> No <input checked="" type="checkbox"/>		
		40. Visible from Public Road? Yes <input checked="" type="checkbox"/> No <input type="checkbox"/>		Photo
		41. Distance from and Frontage on Road approximately 65'		
		46. Prepared by Linda F. Becker		
		47. Organization Historic Kansas City Foundation		
		48. Date 11/85		Photo
		49. Revision Date(s)		



5A-KC-10-90

Office of Historic Preservation, P.O. Box 176, Jefferson City, Missouri 65101

HISTORIC INVENTORY

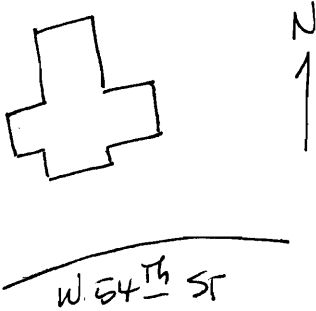
1. No. 18-6		4. Present Name(s)		1 NO
2. County Jackson		5. Other Name(s)		
3. Location of Negatives Historic Kansas City Foundation		Waldo Tyler Residence		2 County
6. Specific Location 803 W. 54th St.		16. Thematic Category		
7. City or Town II Rural, Township & Vicinity Kansas City		17. Date(s) or Period 1928-29		4 Present Name(s)
8. Site Plan with North Arrow <div style="text-align: center;">  </div>		18. Style or Design		
		19. Architect or Engineer Boillot and Lauck		5 Other Name(s)
		20. Contractor or Builder E. L. Winn		
		21. Original Use, if apparent residence		
		22. Present Use residence		
9. Coordinates UTM Lat _____ Long _____		23. Ownership Public <input type="checkbox"/> Private <input checked="" type="checkbox"/>		2 County
10. Site Building Structure K. Object 11		24. Owner's Name & Address, if known		
11. On National Register? Yes <input type="checkbox"/> No <input checked="" type="checkbox"/>		25. Open to Public? Yes <input type="checkbox"/> No <input checked="" type="checkbox"/>		4 Present Name(s)
12. Is It Eligible? Yes <input type="checkbox"/> No <input type="checkbox"/>		26. Local Contact Person or Organization Historic Kansas City Foundation		
13. Part of Estab. Most Dist? Yes <input type="checkbox"/> No <input checked="" type="checkbox"/>		27. Other Surveys in Which Included		5 Other Name(s)
14. District Potentially? Yes <input checked="" type="checkbox"/> No <input type="checkbox"/>				
15. Name of Established District				2 County
42. Further Description of Important Features The main facade faces north. A double projecting pediment accents and houses the main entrance, a four panel wooden and glass door. An exterior chimney is located in the middle of the pedimented projecting eastern bay. The windows are both casement and double hung.				5 Other Name(s)
43. History and Significance The Ward Investment Co. was the developer for this residence. The stone used to build this structure was from Oak Hall, the former residence of William Rockhill Nelson. The residence at 803 W. 54th Terrace is similar in design and has been attributed to the architectural firm of Boillot and Lauck. The first occupant was not until 1933 and was Waldo Tyler, Vice President-Treasurer, General Manager, Dewey Portland Cement Co.				
44. Description of Environment and Outbuildings The structure is located in the Sunset Hill area. To the north, south and west are other residences and to the east is Loose Park.				2 County
45. Sources of Information WP #88780 BP #15333 City Directory - 1928-32: Vacant Kansas City Star, March 30, 1930, p. 2D		46. Prepared by Linda F. Becker		
		47. Organization Historic Kansas City Foundation		2 County
		48. Date 10/85 49. Revision Date(s)		



5A-45-070-091

Office of Historic Preservation, P.O. Box 176, Jefferson City, Missouri 65101

HISTORIC INVENTORY


1 No. 17-B		4 Present Name(s)		1 NO
2 County Jackson		5 Other Name(s)		
3 Location of Negatives Historic Kansas City Foundation		Carl L. Jolliffe Residence		
6 Specific Location 810 West 54th Street		16 Thematic Category		2 County
7 City or Town II Rural, Township & Vicinity Kansas City		17 Date(s) or Period 1933		
8 Site Plan with North Arrow 		18 Style or Design		
9 Coordinates UTM Lat _____ Long _____		19 Architect or Engineer Boillet & Lauck		4 Present Name(s)
		20 Contractor or Builder H.V. Smith & Siemens		
		21 Original Use, if apparent residence		
		22 Present Use residence		
10 Site Building <input checked="" type="checkbox"/> Structure <input checked="" type="checkbox"/> Object <input type="checkbox"/>		23 Ownership Public <input type="checkbox"/> Private <input checked="" type="checkbox"/>		5 Other Name(s)
11 On National Register? Yes <input type="checkbox"/> No <input checked="" type="checkbox"/>		24 Owner's Name & Address, if known		
12 Is It Eligible? Yes <input type="checkbox"/> No <input checked="" type="checkbox"/>		25 Open to Public? Yes <input type="checkbox"/> No <input checked="" type="checkbox"/>		
13 Part of Estab. Hist. Dist.? Yes <input type="checkbox"/> No <input checked="" type="checkbox"/>		26 Local Contact Person or Organization Historic Kansas City Foundation		
14 District Potentially? Yes <input type="checkbox"/> No <input checked="" type="checkbox"/>		27 Other Surveys in Which Included		5 Other Name(s)
15 Name of Established District		30. No. of Stories 2		
		29. Basement? Yes <input type="checkbox"/> No <input type="checkbox"/>		
		30. Foundation Material stone		5 Other Name(s)
		31. Wall Construction frame		
		32. Roof Type & Material gable		
		33. No. of Bays Front 4 Side		5 Other Name(s)
		34. Wall Treatment clapboard		
		35. Plan Shape t		
		36. Changes (Explain in #42) Addition, Altered, Moved		5 Other Name(s)
		37. Condition Interior _____ Exterior <u>good</u>		
		38. Preservation Underway? Yes <input type="checkbox"/> No <input checked="" type="checkbox"/>		
		39. Endangered? By What? Yes <input type="checkbox"/> No <input checked="" type="checkbox"/>		5 Other Name(s)
		40. Visible from Public Road? Yes <input checked="" type="checkbox"/> No <input type="checkbox"/>		
		41. Distance from and Frontage on Road approximately 63'		
42 Further Description of Important Features The main facade faces south. The entrance is recessed and is a multi panel wooden door with sidelights. Fenestration consists of six-over-six lights double hung sash windows in pairs on the second floor and six-over-nine lights on the first floor also placed in pairs. A one story two car garage section is located at the western end of the facade.				
43 History and Significance The first resident was Carl L. Jolliffe, a salesmanager with Socony-Vacuum Oil Company. There was fire damage in 1965.				
44 Description of Environment and Outbuildings The structure is located in the Sunset Hill Area. To the north, south, east and west are other residences.				
45 Sources of Information WP #89348 BP #58379 City Directory 1935				
46. Prepared by Linda F. Becker				
47. Organization Historic Kansas City Foundation				
48. Date 11/85 49. Revision Date(s)				



SA 85-010-072

Office of Historic Preservation, P.O. Box 176, Jefferson City, Missouri 65101

HISTORIC INVENTORY

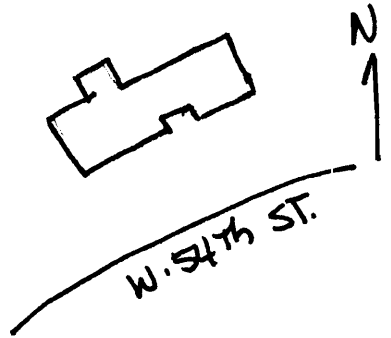
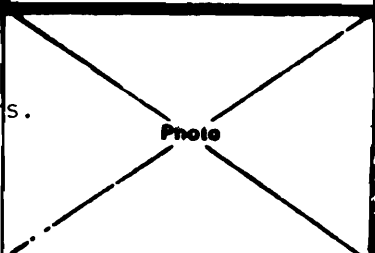
1 No. 18-F		4 Present Name(s)		1 NO
2 County Jackson		5 Other Name(s)		
3 Location of Negatives Historic Kansas City Foundation		John A. Morgan Residence		
6 Specific Location 815 W. 54th Street		16 Thematic Category		2 County Jackson
7 City or Town II Rural, Township & Vicinity Kansas City		17 Date(s) or Period 1967		
8 Site Plan with North Arrow 		18 Style or Design neoclectic		
9 Coordinates UTM Lat _____ Long _____		19 Architect or Engineer		4 Present Name(s) John A. Morgan Residence
10 Site Building <input checked="" type="checkbox"/> Structure <input checked="" type="checkbox"/> Object <input type="checkbox"/>		20 Contractor or Builder		
11 On National Register? Yes <input type="checkbox"/> No <input checked="" type="checkbox"/>		21 Original Use, if apparent residence		
12 Is it Eligible? Yes <input type="checkbox"/> No <input checked="" type="checkbox"/>		22 Present Use residence		28 No. of Stories 2
13 Part of Estab. Yes <input type="checkbox"/> No <input checked="" type="checkbox"/> Hist. Dist? Yes <input type="checkbox"/> No <input checked="" type="checkbox"/>		23 Ownership Public <input type="checkbox"/> Private <input checked="" type="checkbox"/>		
14 District Potent'l? Yes <input type="checkbox"/> No <input checked="" type="checkbox"/>		24 Owner's Name & Address, if known		
15 Name of Established District		25 Open to Public? Yes <input type="checkbox"/> No <input checked="" type="checkbox"/>		29 Basement? Yes <input type="checkbox"/> No <input checked="" type="checkbox"/>
42 Further Description of Important Features The main entrance of this two story brick veneer residence faces north. The entrance has two wooden panel doors which are recessed with a transom light above. Fenestration is eight-over-twelve double hung sash windows with brickvoussoirs and stone keystone on the first floor and eight-over-eight light double hung sash windows with bricksills on the second floor. A two car attached garage is located at the west end of the facade. Brick quoining accents the corner of the structure.		26 Local Contact Person or Organization Historic Kansas City Foundation		
43 History and Significance		27 Other Surveys in Which Included		
44 Description of Environment and Outbuildings This structure is located in the Sunset Hill area. To the north, south, east and west are other residences.		30 Foundation Material		31 Wall Construction frame
45 Sources of Information WP #112505 BP #32252 City Directory - 1968		32 Roof Type & Material hip/wood shingle		
		33 No. of Bays Front 7 Side		
		34 Wall Treatment brick veneer		35 Plan Shape L
		36 Changes (Explain in #42) Addition <input type="checkbox"/> Altered <input type="checkbox"/> Moved <input type="checkbox"/>		
		37 Condition Interior _____ Exterior excellent		
		38 Preservation Underway? Yes <input type="checkbox"/> No <input checked="" type="checkbox"/>		39 Endangered? By What? Yes <input type="checkbox"/> No <input checked="" type="checkbox"/>
		40 Visible from Public Road? Yes <input checked="" type="checkbox"/> No <input type="checkbox"/>		
		41 Distance from and Frontage on Road approx. 50 feet		
		Photo		5 Other Name(s) John A. Morgan Residence
		46 Prepared by Linda Becker		
		47 Organization Historic Kansas City Foundation		
		48 Date 5/85 49 Revision Date(s)		



JA 45020-93

Office of Historic Preservation, P.O. Box 176, Jefferson City, Missouri 65101

HISTORIC INVENTORY


1 No. 17-C		4 Present Name(s)		1 NO
2 County Jackson		5 Other Name(s)		
3 Location of Negatives Historic Kansas City Foundation		Norman H. Johnson Residence		
6 Specific Location 824 W. 54th St.		16 Thematic Category		2 County
7 City or Town <input type="checkbox"/> Rural, Township & Vicinity Kansas City		17 Date(s) or Period 1949		
8 Site Plan with North Arrow 		18 Style or Design Colonial Revival		
		19 Architect or Engineer H. Wagner		
		20 Contractor or Builder Leo Brady		
		21 Original Use, if apparent Residence		
22 Present Use Residence		23 Ownership Public <input type="checkbox"/> Private <input checked="" type="checkbox"/>		4 Present Name(s)
24 Owner's Name & Address, if known		28 No. of Stories		
25 Open to Public? Yes <input type="checkbox"/> No <input checked="" type="checkbox"/>		29 Basement? Yes <input type="checkbox"/> No <input type="checkbox"/>		
9 Coordinates Lat _____ Long _____		26 Local Contact Person or Organization Historic Kansas City Foundation		5 Other Name(s)
10 Site Building <input type="checkbox"/> Structure Object <input checked="" type="checkbox"/>		27 Other Surveys in Which Included		
11 On National Register? Yes <input type="checkbox"/> No <input checked="" type="checkbox"/>		30 Foundation Material concrete		
12 Is It Eligible? Yes <input type="checkbox"/> No <input checked="" type="checkbox"/>		31 Wall Construction frame		
13 Part of Estab. Hist. Dist.? Yes <input type="checkbox"/> No <input checked="" type="checkbox"/>		32 Roof Type & Material varied gable		
14 District Potenti'l? Yes <input type="checkbox"/> No <input checked="" type="checkbox"/>		33 No. of Bays Front 5 Side _____		
15 Name of Established District		34 Wall Treatment fieldstone/clapboard		
42 Further Description of Important Features The main facade faces south. Fenestration consists of eight-over-eight lights double hung sash windows in rectangular frame and flanked by shutters. The main entrance is recessed and framed by a plain cornice supported by fluted pilasters. A one and a half story clapboard recessed wing is located to the east of the main section. Attached to it is a one and half story front gable wing.		35 Plan Shape Mod. T		
43 History and Significance The first resident was Norman H. Johnson, President-Treasurer of Johnson Furniture Company		36 Changes (Explain in #42) Addition <input type="checkbox"/> Altered <input type="checkbox"/> Moved <input type="checkbox"/>		
44 Description of Environment and Outbuildings The structure is located in the Sunset Hill area. To the north, south, east and west are other residential structures.		37 Condition Interior excellent Exterior _____		
45 Sources of Information WP# 94426 BP# 62878 City Directory - 1953		38 Preservation Underway? Yes <input type="checkbox"/> No <input checked="" type="checkbox"/>		
		39 Endangered? By What? Yes <input type="checkbox"/> No <input checked="" type="checkbox"/>		
		40 Visible from Public Road? Yes <input checked="" type="checkbox"/> No <input type="checkbox"/>		
		41 Distance from and Frontage on Road approximately 95'		
		Photo 		
		46 Prepared by Linda F. Becker		
		47 Organization Historic Kansas City Foundation		
		48 Date 5/86		
		49 Revision Date(s)		



St. Louis 694

Office of Historic Preservation, P.O. Box 176, Jefferson City, Missouri 65101

HISTORIC INVENTORY

1. No. 18-E		4. Present Name(s)		1 NO
2. County Jackson		5. Other Name(s)		
3. Location of Negatives Historic Kansas City Foundation		The Honorable John H. Lucas Residence		
6. Specific Location 827 West 54th Street (829)		16. Thematic Category		2 County
7. City or Town <input type="checkbox"/> Rural, Township & Vicinity Kansas City		17. Date(s) or Period 1937		
8. Site Plan with North Arrow <div style="text-align: center;">  <p>W. 54th TERR</p> <p>N</p> </div>		18. Style or Design Colonial Revival		
		19. Architect or Engineer		4 Present Name(s)
		20. Contractor or Builder R.L. Falkenberg		
		21. Original Use, if apparent Residence		
		22. Present Use Residence		
9. Coordinates UTM		23. Ownership <input type="checkbox"/> Public <input checked="" type="checkbox"/> Private		5 Other Name(s)
10. Site: <input type="checkbox"/> Building <input type="checkbox"/> Structure <input checked="" type="checkbox"/> Object		24. Owner's Name & Address, if known		
11. On National Register? <input type="checkbox"/> Yes <input checked="" type="checkbox"/> No		25. Open to Public? <input type="checkbox"/> Yes <input checked="" type="checkbox"/> No		
12. Is it Eligible? <input type="checkbox"/> Yes <input checked="" type="checkbox"/> No		26. Local Contact Person or Organization Historic Kansas City Foundation		
13. Part of Estab. <input type="checkbox"/> Yes <input checked="" type="checkbox"/> No		27. Other Surveys in Which Included		Photo
14. District <input type="checkbox"/> Yes <input checked="" type="checkbox"/> No		38. Changes (Explain in #42) <input type="checkbox"/> Addition <input checked="" type="checkbox"/> Altered <input checked="" type="checkbox"/> Moved		
15. Name of Established District		39. Condition <input type="checkbox"/> Interior <input checked="" type="checkbox"/> Excellent <input type="checkbox"/> Exterior		
		40. Preservation Underway? <input type="checkbox"/> Yes <input checked="" type="checkbox"/> No		
42. Further Description of Important Features The main facade faces north. Fenestration consists of eight-over-eight double hung sash windows with wooden sills flanked by shutters. A denticulated cornice runs near the roof line. The main entrance is classically treated. It is recessed with rectangular transom lights above and framed with pediment supported by fluted pilasters. A one and a half story recessed wing is located to the east of the main section.		41. Distance from and Frontage on Road		5 Other Name(s)
43. History and Significance The first resident was the Honorable John H. Lucas, Judge with the Circuit Court Division.				
44. Description of Environment and Outbuildings The structure is located in the Sunset Hill area. To the north, south, east and west are other residences.				
45. Sources of Information BP# 59585 WP# 7817 City Directory - 1938		46. Prepared by Linda F. Becker		
		47. Organization Historic Kansas City Foundation		48 Date
		48. Date 5/86		
		49. Revision Date(s)		



SA. ASO-095

Office of Historic Preservation, P.O. Box 176, Jefferson City, Missouri 65101

HISTORIC INVENTORY

1 No. 17-D		4 Present Name(s)		1 NO
2 County Jackson		5 Other Name(s)		
3 Location of Negatives Historic Kansas City Foundation		Hal Brent Residence		
6 Specific Location 830 W. 54th Street		16 Thematic Category		2 County Jackson
7 City or Town II Rural, Township & Vicinity Kansas City		17 Date(s) or Period 1955		
8 Site Plan with North Arrow		18 Style or Design Split Level		
		19 Architect or Engineer		4 Present Name(s)
		20 Contractor or Builder		
		21 Original Use, if apparent residence		
9 Coordinates UTM		22 Present Use residence		5 Other Name(s) Hal Brent Residence
10 Site Building Structure Object		23 Ownership Public <input type="checkbox"/> Private <input checked="" type="checkbox"/>		
11 On National Register? Yes <input type="checkbox"/> No <input checked="" type="checkbox"/>		24 Owner's Name & Address, if known		
12 Is II Eligible? Yes <input type="checkbox"/> No <input checked="" type="checkbox"/>		25 Open to Public? Yes <input type="checkbox"/> No <input checked="" type="checkbox"/>		5 Other Name(s) Hal Brent Residence
13 Part of Estab. Yes <input type="checkbox"/> No <input checked="" type="checkbox"/>		26 Local Contact Person or Organization Historic Kansas City Foundation		
14 District Potentially? Yes <input type="checkbox"/> No <input checked="" type="checkbox"/>		27 Other Surveys in Which Included		
15 Name of Established District		28 No. of Stories 1 1/2		5 Other Name(s) Hal Brent Residence
		29 Basement? Yes <input checked="" type="checkbox"/> No <input type="checkbox"/>		
		30 Foundation Material		
		31 Wall Construction masonry		5 Other Name(s) Hal Brent Residence
		32 Roof Type & Material hip/comp shingle		
		33 No. of Bays Front 5 Side		
		34 Wall Treatment brick		5 Other Name(s) Hal Brent Residence
		35 Plan Shape rect.		
		36 Changes (Explain in #42) Addition, Altered, Moved		
		37 Condition Interior Exterior excellent		5 Other Name(s) Hal Brent Residence
		38 Preservation Underway? Yes <input type="checkbox"/> No <input checked="" type="checkbox"/>		
		39 Endangered? By What? Yes <input type="checkbox"/> No <input checked="" type="checkbox"/>		
		40 Visible from Public Road? Yes <input checked="" type="checkbox"/> No <input type="checkbox"/>		5 Other Name(s) Hal Brent Residence
		41 Distance from and Frontage on Road approx. 66 ft.		
42 Further Description of Important Features This one and a half story residence has its main facade facing southwest. Brick quoining accents the corners of the structure. Penetration consists of six-over-six light double hung sash windows in pairs and in rectangular frames on the half story and single with brick segmental arches on the ground level. On the one story level are two eight-over-twelve double hung sash windows flanked by wooden shutters and a decorative				
43 History and Significance The first resident was Hal Brent, Vice-president of Shukert Fur Co.				
44 Description of Environment and Outbuildings This structure is situated on a corner lot. To the north, south, east and west are other residential structures.				
45 Sources of Information WP# 106429 BP# 67929 City Directory - 1956				
46 Prepared by Linda Becker				
47 Organization Historic Kansas City Foundation				
48 Date May 1985				
49 Revision Date(s)				

42. (cont'd)

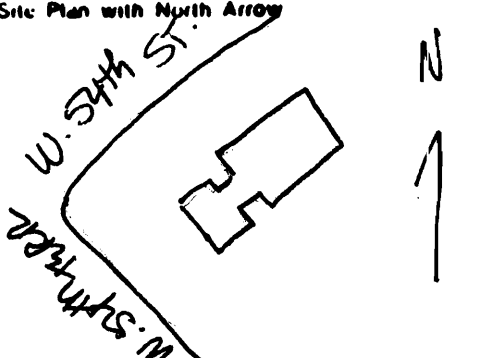
wooden panel or spandrel below. The entrance is recessed and approached by two steps. The door is wood with a single small rectangular light. The entire door is covered by a wooden screen door.



SA 15011-096

Office of Historic Preservation, P.O. Box 176, Jefferson City, Missouri 65101

HISTORIC INVENTORY

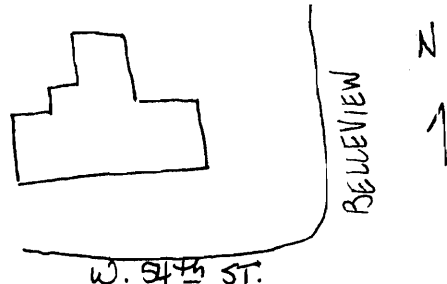
1 No. 18-D		4 Present Name(s)		1 NO
2 County Jackson		5 Other Name(s)		
3 Location of Negatives Historic Kansas City Foundation		H. Charles Bartlett Residence		
6 Specific Location 833 West 54th Street		16 Thematic Category		2 County
7 City or Town II Rural, Township & Vicinity Kansas City		17 Date(s) or Period 1949		
8 Site Plan with North Arrow 		18 Style or Design		
9 Coordinates UTM Lat Long		19 Architect or Engineer		4 Present Name(s)
10 Site Building Structure (X) Object ()		20 Contractor or Builder Charles G. Carroll		
11 On National Register? Yes <input type="checkbox"/> No <input checked="" type="checkbox"/> X		21 Original Use, if apparent Residence		
12 Is It Eligible? Yes <input type="checkbox"/> No <input checked="" type="checkbox"/> X		22 Present Use Residence		5 Other Name(s)
13 Part of Estab. Yes <input type="checkbox"/> No <input checked="" type="checkbox"/> X		23 Ownership Public <input type="checkbox"/> Private <input checked="" type="checkbox"/> X		
14 District Potenti'l? Yes <input type="checkbox"/> No <input checked="" type="checkbox"/> X		24 Owner's Name & Address, if known		
15 Name of Established District		25 Open to Public? Yes <input type="checkbox"/> No <input checked="" type="checkbox"/> X		5 Other Name(s)
42 Further Description of Important Features The main facade faces southwest. Fenestration consists of six-over-six lights, double hung windows placed in pairs, and singly & flanked by shutters. The projecting central section houses the main entrance which is framed by a decorative cornice supported by pilasters. A series of narrow lancet windows covered by a shed roof are placed on the first floor to the west of the entrance. To the west is an attached one story wing with a board and batten gable.		26 Local Contact Person or Organization Historic Kansas City Foundation		
43 History and Significance The first resident listed was in 1955 & was H. Charles Bartlett, Senior Vice President of Macy's. The structure was constructed by Charles Carroll with C and T Building Company.		27 Other Surveys in Which Included		
44 Description of Environment and Outbuildings The structure is located on a corner lot in the Sunset Hill area. To the north, south, east and west are other residences.		28 No. of Stories 2		5 Other Name(s)
45 Sources of Information WP# 94176 BP# 62799 City Directory - 1955		29 Basement? Yes <input type="checkbox"/> No <input checked="" type="checkbox"/> X		
46 Prepared by Linda F. Becker		30 Foundation Material concrete		
47 Organization Historic Kansas City Foundation		31 Wall Construction frame		5 Other Name(s)
48 Date 5/86		32 Roof Type & Material gable/shingle		
49 Revision Date(s)		33 No. of Bays Front 7 Side		
46 Prepared by Linda F. Becker		34 Wall Treatment shingle/board & batten		5 Other Name(s)
47 Organization Kansas City Foundation		35 Plan Shape Rectangle		
48 Date 5/86		36 Changes (Explain in #42) Addition, Altered, Moved		
49 Revision Date(s)		37 Condition Interior Exterior Excellent		5 Other Name(s)
46 Prepared by Linda F. Becker		38 Preservation Underway? Yes <input type="checkbox"/> No <input checked="" type="checkbox"/> X		
47 Organization Kansas City Foundation		39 Endangered? By What? Yes <input type="checkbox"/> No <input checked="" type="checkbox"/> X		
48 Date 5/86		40 Visible from Public Road? Yes <input checked="" type="checkbox"/> No <input type="checkbox"/> X		5 Other Name(s)
49 Revision Date(s)		41 Distance from and Frontage on Road approximately 76x26'		
46 Prepared by Linda F. Becker		42 Further Description of Important Features The main facade faces southwest. Fenestration consists of six-over-six lights, double hung windows placed in pairs, and singly & flanked by shutters. The projecting central section houses the main entrance which is framed by a decorative cornice supported by pilasters. A series of narrow lancet windows covered by a shed roof are placed on the first floor to the west of the entrance. To the west is an attached one story wing with a board and batten gable.		
47 Organization Kansas City Foundation		43 History and Significance The first resident listed was in 1955 & was H. Charles Bartlett, Senior Vice President of Macy's. The structure was constructed by Charles Carroll with C and T Building Company.		5 Other Name(s)
48 Date 5/86		44 Description of Environment and Outbuildings The structure is located on a corner lot in the Sunset Hill area. To the north, south, east and west are other residences.		
49 Revision Date(s)		45 Sources of Information WP# 94176 BP# 62799 City Directory - 1955		



J4A5020-097

Office of Historic Preservation, P.O. Box 176, Jefferson City, Missouri 65101

HISTORIC INVENTORY

1. No. 12-4		4. Present Name(s)		1 NO
2. County Jackson		5. Other Name(s)		
3. Location of Negatives Historic Kansas City Foundation		Claude Carlat Residence		2 County
6. Specific Location 1012 W. 54th St.		16. Thematic Category		
7. City or Town II Rural, Township & Vicinity Kansas City		17. Date(s) or Period 1925-26		4 Present Name(s)
8. Site Plan with North Arrow 		18. Style or Design Spanish & Italian Eclectic Element		
9. Coordinates UTM Lat _____ Long _____		19. Architect or Engineer		5 Other Name(s)
		20. Contractor or Builder J.O. Lea		
10. Site: Building <input checked="" type="checkbox"/> Structure <input checked="" type="checkbox"/> Object <input type="checkbox"/>		21. Original Use, if apparent residence		5 Other Name(s)
11. On National Register? Yes <input type="checkbox"/> No <input checked="" type="checkbox"/>		22. Present Use residence		
12. Is it Eligible? Yes <input checked="" type="checkbox"/> No <input type="checkbox"/>		23. Ownership Public <input type="checkbox"/> Private <input checked="" type="checkbox"/>		5 Other Name(s)
13. Part of Estab. Yes <input type="checkbox"/> Hist Dist? No <input checked="" type="checkbox"/>		24. Owner's Name & Address, if known		
14. District Potentially? Yes <input checked="" type="checkbox"/> No <input type="checkbox"/>		25. Open to Public? Yes <input type="checkbox"/> No <input checked="" type="checkbox"/>		5 Other Name(s)
15. Name of Established District		26. Local Contact Person or Organization Historic Kansas City Foundation		
16. Further Description of Important Features The main entrance of this brick residence faces south. An entry porch consisting of a terracotta decorative arcade supported by terracotta spiral columns & a wrought iron balustrade above covers the entrance. Fenestration is double hung sash windows in rectangular frames with wrought iron balconies below. The paired windows flanking the entrance on the first floor have blind brick arches with terracotta keystone. A large hip gable with rounded arch windows within a terracotta arcade accents the central most bay.		27. Other Surveys in Which Included		5 Other Name(s)
43. History and Significance The first resident was Claude Carlat, President of Carlat Booteries		40. Visible from Public Road? Yes <input checked="" type="checkbox"/> No <input type="checkbox"/>		
44. Description of Environment and Outbuildings This residence is located in the Sunset Hill area. It is situated on a large lot set back from the street. To the north, south, east and west are other residences.		41. Distance from and Frontage on Road approximately 82'		5 Other Name(s)
45. Sources of Information WP #45463 BP #14167 City Directory 1927		46. Prepared by Linda F. Becker		
		47. Organization Historic Kansas City Foundation		5 Other Name(s)
		48. Date 11/85		
		49. Revision Date(s)		5 Other Name(s)

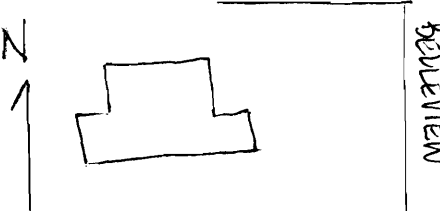


1012

JA-10-070-098

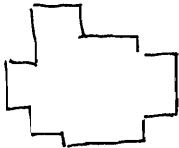
Office of Historic Preservation, P.O. Box 176, Jefferson City, Missouri 65101

HISTORIC INVENTORY

<p>1 No. 13-E</p> <p>2 County Jackson</p> <p>3 Location of Negatives Historic Kansas City Foundation</p> <p>6 Specific Location 1015 West 54th St.</p> <p>7 City or Town II Rural, Township & Vicinity Kansas City</p> <p>8 Site Plan with North Arrow</p> <div style="text-align: center;"> <p>W. 54th ST.</p>  </div> <p>9 Coordinates UTM</p> <p>10 Site Building <input checked="" type="checkbox"/> Structure <input checked="" type="checkbox"/> Object <input type="checkbox"/></p> <p>11 On National Register? Yes <input type="checkbox"/> No <input checked="" type="checkbox"/></p> <p>12 Is It Eligible? Yes <input checked="" type="checkbox"/> No <input type="checkbox"/></p> <p>13 Part of Estab. Yes <input type="checkbox"/> No <input checked="" type="checkbox"/></p> <p>14 District Potentially? Yes <input checked="" type="checkbox"/> No <input type="checkbox"/></p> <p>15 Name of Established District</p>	<p>4 Present Name(s)</p> <p>5 Other Name(s) Richard O. Smith Residence</p> <p>16 Thematic Category</p> <p>17 Date(s) or Period 1923</p> <p>18 Style or Design Neo-Georgian</p> <p>19 Architect or Engineer Horace La Pierre</p> <p>20 Contractor or Builder Richard O. Smith</p> <p>21 Original Use, if apparent residence</p> <p>22 Present Use residence</p> <p>23 Ownership Public <input type="checkbox"/> Private <input checked="" type="checkbox"/></p> <p>24 Owner's Name & Address, if known</p> <p>25 Open to Public? Yes <input type="checkbox"/> No <input checked="" type="checkbox"/></p> <p>26 Local Contact Person or Organization Historic Kansas City Foundation</p> <p>27 Other Surveys in Which Included</p>	<p>28 No. of Stories 3</p> <p>29 Basement? Yes <input type="checkbox"/> No <input type="checkbox"/></p> <p>30 Foundation Material</p> <p>31 Wall Construction masonry</p> <p>32 Roof Type & Material truncated hip/green tile</p> <p>33 No. of Bays Front 4 Side</p> <p>34 Wall Treatment brick</p> <p>35 Plan Shape Mod T</p> <p>36 Changes (Explain in #42) Addition <input type="checkbox"/> Altered <input type="checkbox"/> Moved <input type="checkbox"/></p> <p>37 Condition Interior Exterior EXCELLENT</p> <p>38 Preservation Underway? Yes <input type="checkbox"/> No <input checked="" type="checkbox"/></p> <p>39 Endangered? By What? Yes <input type="checkbox"/> No <input checked="" type="checkbox"/></p> <p>40 Visible from Public Road? Yes <input checked="" type="checkbox"/> No <input type="checkbox"/></p> <p>41 Distance from and Frontage on Road approximately 76'</p>
<p>42 Further Description of Important Features The main facade faces north. The following Neo Georgian architectural elements can be seen on this structure, brick quoining, hip roof, pedimented dormers, roof balustrade, center front pedimented gable, shallow projecting central bay, brick belt course; broken pediment supported by brackets over the main entrance, and wood panel door with no lights. Fenestration consists of six-over-six double hung sash windows with stone bracketed lug sills and stone lintels with entablature. The window directly above the main entrance has cut stone foliage decorating the window surround.</p> <p>43 History and Significance The first resident was Richard O. Smith with Smith Brothers, Coal Dealers.</p> <p>44 Description of Environment and Outbuildings The residence which is surrounded by a wrought iron fence is located on a corner lot in the Sunset Hill area. To the north, south, east and west are other residences. There is an attached garage with this structure.</p> <p>45 Sources of Information BP# 13714 Who's Who in Kansas City, 1930 WP# 72838 City Directory, 1925</p>		<p>46 Prepared by Linda F. Becker</p> <p>47 Organization Historic Kansas City Foundation</p> <p>48 Date 12/85</p> <p>49 Revision Date(s)</p>



HISTORIC INVENTORY

1 No. <u>12-I</u>		4 Present Name(s)		1 NO
2 County <u>Jackson</u>		5 Other Name(s)		
3 Location of Negatives Historic Kansas City Foundation		J.H. Tschudy Residence		
6 Specific Location 1024 W. 54th St.		16 Thematic Category		2 County
7 City or Town <u>II Rural, Township & Vicinity</u> Kansas City		17 Date(s) or Period 1914-1915, 1924		
8 Site Plan with North Arrow 		18 Style or Design Neo Classical Elements		
		19 Architect or Engineer Shephard, Farrar & Wiser		4 Present Name(s)
		20 Contractor or Builder J.T. Neil		
		21 Original Use, if apparent residence		
		22 Present Use residence		
9 Coordinates <u>UTM</u> Lat _____ Long _____		23 Ownership Public <input type="checkbox"/> Private <input checked="" type="checkbox"/>		5 Other Name(s)
10 Site Building <input type="checkbox"/> Structure <input checked="" type="checkbox"/> Object <input type="checkbox"/>		24 Owner's Name & Address, if known		
11 On National Register? Yes <input type="checkbox"/> No <input checked="" type="checkbox"/>		25 Open to Public? Yes <input type="checkbox"/> No <input checked="" type="checkbox"/>		
12 Is it Eligible? Yes <input type="checkbox"/> No <input type="checkbox"/>		26 Local Contact Person or Organization Historic Kansas City Foundation		
13 Part of Estab. Yes <input type="checkbox"/> No <input checked="" type="checkbox"/>		27 Other Surveys in Which Included		5 Other Name(s)
14 District Potenti'l? Yes <input type="checkbox"/> No <input type="checkbox"/>		38 Changes (Explain in #42) Addition <input type="checkbox"/> Altered <input type="checkbox"/> Moved <input type="checkbox"/>		
15 Name of Established District		39 Endangered? By What? Yes <input type="checkbox"/> No <input checked="" type="checkbox"/>		
		40 Visible from Public Road? Yes <input checked="" type="checkbox"/> No <input type="checkbox"/>		
42 Further Description of Important Features The main facade faces south. The structure is divided into a central building, flanked by recessed wings. The main entrance, a double door, covered by wrought iron security doors is covered by a flat roof two story portico supported by fluted doric columns. Directly above the entrance is a stone lintel with a central cartouche and foliage design. The entire door is framed by a stone surround. Wide stone coursing separates the first & second story. Fenestration consists of six-over-one lights, double hung sash windows with stone sills and stone voussoirs with		41 Distance from and Frontage on Road approximately 80'		5 Other Name(s)
43 History and Significance The first resident was J.H. Tschudy of Tschudy Lumber Company.		Photo		
44 Description of Environment and Outbuildings The structure is located on a well landscaped lot in the Sunset Hill area. To the north, south, east and west are other residences.				
45 Sources of Information BP# 11396 BP# 80216, Building Addition, 1924 WP# 54069 City Directory, 1925		46 Prepared by Linda F. Becker		5 Other Name(s)
		47 Organization Historic Kansas City Foundation		
		48 Date 12/85		5 Other Name(s)
		49 Revision Date(s)		

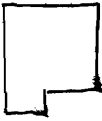

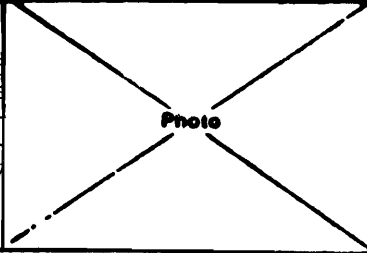
1024 West 54th Street

#42

keystone lintels on the first floor and alternating stone and brick voussoir lintels on the second story. The windows are evenly spaced and those in the central section have shutters flanking them. A wide denticulated cornice runs around the entire building. Pedimented dormers with rounded arched windows are located in the roof area. The central three dormers are attached. On the first story of the side wings are french doors flanked by sidelights. The door surrounds are segmental arches supported by doric pilasters. Above the pilasters is a classical urn motif.



HISTORIC INVENTORY

1. No. 13-D		4. Present Name(s)		1 No
2. County Jackson		5. Other Name(s)		
3. Location of Negatives Historic Kansas City Foundation		George R. Hicks Residence		
6. Specific Location 1025 West 54th Street		16. Thematic Category		2 County
7. City or Town <input type="checkbox"/> Rural, Township & Vicinity Kansas City		17. Date(s) or Period 1912		
8. Site Plan with North Arrow W. 54th ST. 		18. Style or Design Colonial Revival		
		19. Architect or Engineer		4 Present Name(s)
		20. Contractor or Builder C.L. Brown & C.F. Mack		
		21. Original Use, if apparent residence		
9. Coordinates UTM Lat _____ Long _____		22. Present Use residence		5 Other Name(s)
10. Site Building <input type="checkbox"/> Structure <input checked="" type="checkbox"/> Object <input type="checkbox"/>		23. Ownership <input type="checkbox"/> Public <input checked="" type="checkbox"/> Private <input checked="" type="checkbox"/>		
11. On National Register? <input checked="" type="checkbox"/> Yes <input checked="" type="checkbox"/> No		24. Owner's Name & Address, if known		
12. Is it Eligible? <input checked="" type="checkbox"/> Yes <input type="checkbox"/> No		25. Open to Public? <input type="checkbox"/> Yes <input checked="" type="checkbox"/> No		6 Other Name(s)
13. Part of Estab. Dist? <input checked="" type="checkbox"/> Yes <input checked="" type="checkbox"/> No		26. Local Contact Person or Organization Historic Kansas City Foundation		
14. District Potenti'l? <input checked="" type="checkbox"/> Yes <input type="checkbox"/> No		27. Other Surveys in Which Included		
15. Name of Established District		28. No. of Stories 3		7 Other Name(s)
		29. Basement? <input checked="" type="checkbox"/> Yes <input type="checkbox"/> No		
		30. Foundation Material stone		
		31. Wall Construction frame		8 Other Name(s)
		32. Roof Type & Material gable/shingle		
		33. No. of Bays Front 3 Side _____		
		34. Wall Treatment clapboard		9 Other Name(s)
		35. Plan Shape Mod L		
		36. Changes (Explain in #42) <input type="checkbox"/> Addition <input checked="" type="checkbox"/> Altered <input checked="" type="checkbox"/> Moved		
		37. Condition Interior _____ Exterior excellent		10 Other Name(s)
		38. Preservation Underway? <input type="checkbox"/> Yes <input checked="" type="checkbox"/> No		
		39. Endangered? By What? <input type="checkbox"/> Yes <input checked="" type="checkbox"/> No		
		40. Visible from Public Road? <input checked="" type="checkbox"/> Yes <input type="checkbox"/> No		11 Other Name(s)
		41. Distance from and Frontage on Road		
				
42. Further Description of Important Features The main facade faces north. The residence is composed of a central projection & two, two story side wings. The main entrance is covered by a pedimented portico supported by wooden doric columns. Three gable dormers with rounded windows are located in roof. Fenestration consists of ten-over-one lights in rectangular frames, flanked by shutters in the central projection & six-over-one lights double hung sash windows in pairs on the second story of the wings. Fixed, four pane, square windows are located on either side of the main entrance. A modified Palladian-type window is used above the main entrance. An open porch with doric columns supporting				
43. History and Significance The first resident was George R. Hicks, Vice President of Bowman Hicks Lumber Company.				
44. Description of Environment and Outbuildings The structure is located in the Sunset Hill area. To the north, south, east and west are other residences.				
45. Sources of Information BP# 29720 Kansas City Star, June 9, 1912, p. 5A WP# 50251 City Directory 1914				
46. Prepared by Linda F. Becker				
47. Organization Historic Kansas City Foundation				
48. Date 10/85 49. Revision Date(s)				

Attachment


#42

a classical frieze is located on the first flooring of the west wing while an enclosed porch with French doors is located in the east wing.



5A-15010-101

Office of Historic Preservation, P.O. Box 176, Jefferson City, Missouri 65101
HISTORIC INVENTORY

1 No. 12-J		4 Present Name(s)		1 County Jackson	2 Present Name(s) Ernest A. Raymond Residence
2 County Jackson		5 Other Name(s)			
3 Location of Negatives Historic Kansas City Foundation		6 Specific Location 1040 W. 54th Street		16 Thematic Category	
7 City or Town II Rural, Township & Vicinity Kansas City		17 Date(s) or Period 1916-17		28 No. of Stories 3	
8 Site Plan with North Arrow 		18 Style or Design Dutch Colonial		29 Basement? Yes <input type="checkbox"/> No <input type="checkbox"/>	
9 Coordinates UTM		19 Architect or Engineer Keene & Simpson		30 Foundation Material masonry	
10 Site Building <input checked="" type="checkbox"/> Structure <input checked="" type="checkbox"/> Object <input type="checkbox"/>		20 Contractor or Builder Long Construction		31 Wall Construction	
11 On National Register? Yes <input type="checkbox"/> No <input checked="" type="checkbox"/>		21 Original Use, if apparent residence		32 Roof Type & Material gambrel, shingle	
12 Is It Eligible? Yes <input checked="" type="checkbox"/> No <input type="checkbox"/>		22 Present Use residence		33 No. of Bays Front 5 Side	
13 Part of Estab. Yes <input type="checkbox"/> No <input checked="" type="checkbox"/>		23 Ownership Public <input type="checkbox"/> Private <input checked="" type="checkbox"/>		34 Wall Treatment brick	
14 District Potentially? Yes <input checked="" type="checkbox"/> No <input type="checkbox"/>		24 Owner's Name & Address, if known		35 Plan Shape rect.	
15 Name of Established District		25 Open to Public? Yes <input type="checkbox"/> No <input checked="" type="checkbox"/>		36 Changes (Explain in #42) Addition, Altered, Moved	
42 Further Description of Important Features This three story brick residence with gambrel roof has its main facade facing south. Fenestration is eight-over-one double hung sash windows with stone sills, brick voussoirs with stone keystone. Wooden louvered shutters flank the windows. Shed dormers are located in the roof area. The main entrance is covered by an entry porch consisting of columns supporting a flat roof with an iron balustrade. The main facade is balanced with projecting two story end bays.		26 Local Contact Person or Organization Historic Kansas City Foundation		37 Condition Interior <input type="checkbox"/> Exterior excellent	
43 History and Significance The first resident was Ernest A. Raymond, Secretary to Ridenour-Baker Grocery Co. The brick floor in the sunroom came from the Old Union Depot. The garage with carriage house was constructed to include a horse stall in one corner. The residence was far enough in the country to have horse back riding. At the time of construction, the residence was built at a cost of \$50,000.00. The residence was featured as the Designer's Showhouse IV.		27 Other Surveys in Which Included		38 Preservation Underway? Yes <input type="checkbox"/> No <input checked="" type="checkbox"/>	
44 Description of Environment and Outbuildings The residence is located in the Sunset Hill area. To the north, south, east and west are other residences.		40 Visible from Public Road? Yes <input checked="" type="checkbox"/> No <input type="checkbox"/>		41 Distance from and Frontage on Road	
45 Sources of Information BP #11995 Western Contractor - January 17, 1917, p. 18 Kansas City Star - March 2, 1975, p. 20 WP #59683 City Directory - 1918		46 Prepared by Linda Becker		47 Organization Historic Kansas City Foundation	
		48 Date 5/85		49 Revision Date(s)	

1 No

2 County
Jackson3 Present Name(s)
Ernest A. Raymond Residence

4 Other Name(s)



34-46071-12

Office of Historic Preservation, P.O. Box 176, Jefferson City, Missouri 65101

HISTORIC INVENTORY

1. No. 13-C		4. Present Name(s)		1 No
2. County Jackson		5. Other Name(s)		
3. Location of Negatives Historic Kansas City Foundation		Joseph J. McGee Jr Residence		
6. Specific Location 1045 West 54th Street		16. Thematic Category		2 County
7. City or Town II Rural, Township & Vicinity Kansas City		17. Date(s) or Period 1964		
8. Site Plan with North Arrow <div style="display: flex; align-items: center;"> <div style="border: 1px solid black; width: 100px; height: 40px; margin-right: 10px;"></div> <div style="text-align: center;"> N ↑ </div> </div> W. 54th ST		18. Style or Design		
<div style="border: 1px solid black; width: 100px; height: 40px; margin-bottom: 10px;"></div>		19. Architect or Engineer		4 Present Name(s)
		20. Contractor or Builder Woodford Taylor (realtor)		
		21. Original Use, if apparent residence		
		22. Present Use residence		
9. Coordinates UTM Lat _____ Long _____		23. Ownership Public <input type="checkbox"/> Private <input checked="" type="checkbox"/>		5 Other Name(s)
10. Site: Structure <input checked="" type="checkbox"/> Building <input type="checkbox"/> Object <input type="checkbox"/>		24. Owner's Name & Address, if known		
11. On National Register? Yes <input type="checkbox"/> No <input checked="" type="checkbox"/>		25. Open to Public? Yes <input type="checkbox"/> No <input checked="" type="checkbox"/>		
12. Is it Eligible? Yes <input type="checkbox"/> No <input checked="" type="checkbox"/>		26. Local Contact Person or Organization Historic Kansas City Foundation		
13. Part of Estab. Hist. Dist.? Yes <input type="checkbox"/> No <input checked="" type="checkbox"/>		27. Other Surveys in Which Included		Photo
14. District Potenti'l? Yes <input type="checkbox"/> No <input checked="" type="checkbox"/>		37. Condition Interior _____ Exterior excellent		
15. Name of Established District		38. Preservation Underway? Yes <input type="checkbox"/> No <input checked="" type="checkbox"/>		
		39. Endangered? By What? Yes <input type="checkbox"/> No <input type="checkbox"/>		
42. Further Description of Important Features The main façade faces north. The main entrance is placed in a two story projection. The entrance is framed by a brick corbel surround & a segmental arch. Fenestration is twelve-over-twelve double hung sash windows in rectangular frames & evenly spaced. A brick string course runs between the first & second story of the central three bays. Pattern brick work runs near the roof giving a cornice-effect. Toward the eastern end of the facade is a floor to ceiling window, located mid-story. A wrought iron balustrade		40. Visible from Public Road? Yes <input checked="" type="checkbox"/> No <input type="checkbox"/>		5 Other Name(s)
43. History and Significance Joseph J. McGee, Jr. was the first resident. He was President of Old American Insurance Company.		41. Distance from and Frontage on Road approximately 107'		
44. Description of Environment and Outbuildings This structure is located in the Sunset Hill area. To the north, south, east and west are other residences.		45. Sources of Information BP #14454 WP# 57635 City Directory 1965		
		46. Prepared by Linda F. Becker		
		47. Organization Historic Kansas City Foundation		
		48. Date 10/85		
		49. Revision Date(s)		

3A-AS 070-102

Attachment #42

runs in front of it and the same brick corbeling as around the main entrance is also used here.



JA-AL 07-103

Office of Historic Preservation, P.O. Box 176, Jefferson City, Missouri 65101

HISTORIC INVENTORY

<p>1 No <u>12-A</u></p> <p>2 County <u>Jackson</u></p> <p>3 Location of Negatives Historic Kansas City Foundation</p> <p>6 Specific Location 1050 W. 54th Street</p> <p>7 City or Town <u>II Rural, Township & Vicinity</u> <u>Kansas City</u></p> <p>8 Site Plan with North Arrow</p> <div style="text-align: center;"> </div> <p>9 Coordinates <u>UTM</u> Lat _____ Long _____</p> <table border="1" style="width: 100%; border-collapse: collapse;"> <tr> <td style="width: 50%;">10 Site Building <input type="checkbox"/></td> <td style="width: 50%;">Structure <input checked="" type="checkbox"/> Object <input type="checkbox"/></td> </tr> <tr> <td>11 On National Register? Yes <input type="checkbox"/> No <input checked="" type="checkbox"/></td> <td>12 Is It Eligible? Yes <input checked="" type="checkbox"/> No <input type="checkbox"/></td> </tr> <tr> <td>13 Part of Estab. Yes <input type="checkbox"/> No <input checked="" type="checkbox"/></td> <td>14 District Potenti'l? Yes <input checked="" type="checkbox"/> No <input type="checkbox"/></td> </tr> </table> <p>15 Name of Established District _____</p>	10 Site Building <input type="checkbox"/>	Structure <input checked="" type="checkbox"/> Object <input type="checkbox"/>	11 On National Register? Yes <input type="checkbox"/> No <input checked="" type="checkbox"/>	12 Is It Eligible? Yes <input checked="" type="checkbox"/> No <input type="checkbox"/>	13 Part of Estab. Yes <input type="checkbox"/> No <input checked="" type="checkbox"/>	14 District Potenti'l? Yes <input checked="" type="checkbox"/> No <input type="checkbox"/>	<p>4 Present Name(s) _____</p> <p>5 Other Name(s) _____</p> <p>16 Thematic Category _____</p> <p>17 Date(s) or Period <u>1928</u></p> <p>18 Style or Design <u>Colonial Revival</u></p> <p>19 Architect or Engineer <u>Frederick H. Michaelis</u></p> <p>20 Contractor or Builder <u>C.P. Hucke</u></p> <p>21 Original Use, if apparent <u>residence</u></p> <p>22 Present Use <u>residence</u></p> <p>23 Ownership Public <input type="checkbox"/> Private <input checked="" type="checkbox"/></p> <p>24 Owner's Name & Address, if known _____</p> <p>25 Open to Public? Yes <input type="checkbox"/> No <input checked="" type="checkbox"/></p> <p>26 Local Contact Person or Organization <u>Historic Kansas City Foundation</u></p> <p>27 Other Surveys in Which Included _____</p> <p>28 No. of Stories <u>3</u></p> <p>29 Basement? Yes <input checked="" type="checkbox"/> No <input type="checkbox"/></p> <p>30 Foundation Material <u>stone</u></p> <p>31 Wall Construction <u>masonry</u></p> <p>32 Roof Type & Material <u>hip/green tile</u></p> <p>33 No. of Bays Front <u>7</u> Side _____</p> <p>34 Wall Treatment <u>brick</u></p> <p>35 Plan Shape <u>Mod. U</u></p> <p>36 Changes (Explain in #42) Addition <input type="checkbox"/> Altered <input type="checkbox"/> Moved <input type="checkbox"/></p> <p>37 Condition Interior _____ Exterior <u>excellent</u></p> <p>38 Preservation Underway? Yes <input type="checkbox"/> No <input checked="" type="checkbox"/></p> <p>39 Endangered? By What? Yes <input type="checkbox"/> No <input checked="" type="checkbox"/></p> <p>40 Visible from Public Road? Yes <input checked="" type="checkbox"/> No <input type="checkbox"/></p> <p>41 Distance from and Frontage on Road _____</p> <p>42 Further Description of Important Features SEE ATTACHMENT</p> <p>43 History and Significance Joseph C. Wirthman was the first resident and was President-General Manager of Lincoln Storage and Moving Co.</p> <p>44 Description of Environment and Outbuildings This structure is located in the Sunset Hill area, to its north, south, east and west are other residences. The building is situated on a well landscaped lot.</p> <p>45 Sources of Information Western Contractor, August 1, 1928, p. 32; June 20, 1928, p. 36 WP# 88318 BP# 15268 Kansas City Star July 14, 1929, p. 1D Kansas City Journal Post April 21, 1929, p. 6C</p> <p>46 Prepared by <u>Linda F. Becker</u></p> <p>47 Organization <u>Historic Kansas City Foundation</u></p> <p>48 Date <u>10/30</u> 49 Revision Date(s) _____</p>
10 Site Building <input type="checkbox"/>	Structure <input checked="" type="checkbox"/> Object <input type="checkbox"/>						
11 On National Register? Yes <input type="checkbox"/> No <input checked="" type="checkbox"/>	12 Is It Eligible? Yes <input checked="" type="checkbox"/> No <input type="checkbox"/>						
13 Part of Estab. Yes <input type="checkbox"/> No <input checked="" type="checkbox"/>	14 District Potenti'l? Yes <input checked="" type="checkbox"/> No <input type="checkbox"/>						

ATTACHMENT

#42

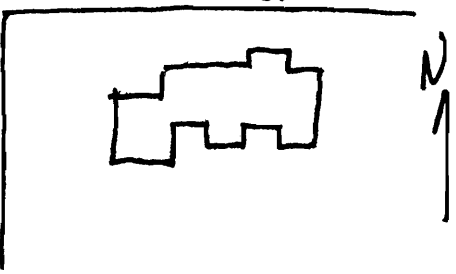
The main facade faces south. Fenestration consists of eight-over-eight lights, double hung sash windows in rectangular frames with stone sills. The windows on the first floor have brick voussoirs with stone keystone. The central section of the house has two story stone pilasters supporting a denticulated cornice and a roof line balustrade. Two fanlight dormers are located in the roof. The main entrance is a multi panel wooden door frame with a gable pediment. In each of the end bays, on the first floor are porches (one open; one enclosed). The frames to openings have an elliptical brick arch over them.



SA-AB-070-104

Office of Historic Preservation, P.O. Box 176, Jefferson City, Missouri 65101

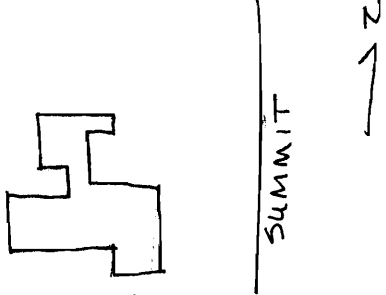
HISTORIC INVENTORY

1 No. 13-B		4 Present Name(s)		1 NO
2 County Jackson		5 Other Name(s)		
3 Location of Negatives Historic Kansas City Foundation		Mrs. Rosemond Straube Residence		
6 Specific Location 1055 W. 54th Street		16 Thematic Category		2 County
7 City or Town If Rural, Township & Vicinity Kansas City		17 Date(s) or Period 1957		
8 Site Plan with North Arrow 		18 Style or Design Neoclectic-Neo French		
		19 Architect or Engineer		4 Present Name(s)
		20 Contractor or Builder C.P. French		
		21 Original Use, if apparent Residence		
		22 Present Use Residence		5 Other Name(s)
		23 Ownership Public <input type="checkbox"/> Private <input checked="" type="checkbox"/>		
		24 Owner's Name & Address, if known		
9 Coordinates Lat _____ Long _____		25 Open to Public? Yes <input type="checkbox"/> No <input checked="" type="checkbox"/>		5 Other Name(s)
10 Site Building Structure X. Object <input type="checkbox"/>		26 Local Contact Person or Organization Historic Kansas City Foundation		
11 On National Register? Yes <input type="checkbox"/> No <input checked="" type="checkbox"/>		27 Other Surveys in Which Included		
12 Is it Eligible? Yes <input type="checkbox"/> No <input checked="" type="checkbox"/>		38 Changes (Explain in #42) Addition <input type="checkbox"/> Altered <input type="checkbox"/> Moved <input type="checkbox"/>		5 Other Name(s)
13 Part of Estab. Yes <input type="checkbox"/> No <input checked="" type="checkbox"/>		39 Condition Interior _____ Exterior <u>Excellent</u>		
14 District Potentially? Yes <input type="checkbox"/> No <input checked="" type="checkbox"/>		40 Preservation Underway? Yes <input type="checkbox"/> No <input checked="" type="checkbox"/>		
15 Name of Established District		41 Endangered? By What? Yes <input type="checkbox"/> No <input checked="" type="checkbox"/>		5 Other Name(s)
		42 Visible from Public Road? Yes <input type="checkbox"/> No <input checked="" type="checkbox"/>		
		43 Distance from and Frontage on Road approximately 95 feet		
42 Further Description of Important Features The main facade faces north. The first story is brick while the second story is stucco. Fenestration is varied including casement, fixed multi-pane, and double hung sash windows all with brick sills and lintels and flanked by shutters, with the exception of the tall slender multi pane window which has a balcony and no shutters. Recessed wings are located on either side of the central section of the house. To the west is one story and to the east is two story. The main entrance, a recessed double wooden door is covered by a shed roof.				5 Other Name(s)
43 History and Significance The first resident was Mrs. Rosemond Straube, secretary of Pay-Way Feed Mill Company.				
44 Description of Environment and Outbuildings This structure is located in a well landscaped corner lot in the Sunset Hill area. To the north, south, east and west are other residences.				
45 Sources of Information BP# 70755 WP# 108366 City Directory - 1959				5 Other Name(s)
46 Prepared by Linda E. Becker				
47 Organization Historic Kansas City Foundation				
48 Date 4/86 49 Revision Date(s)				5 Other Name(s)



JA-48-100-102

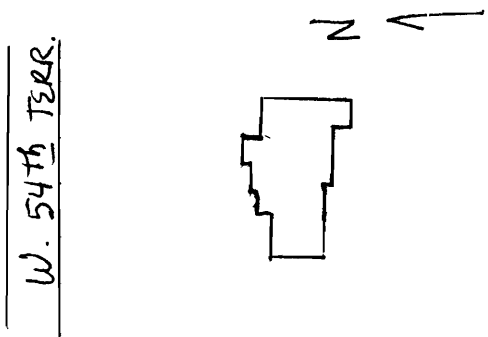
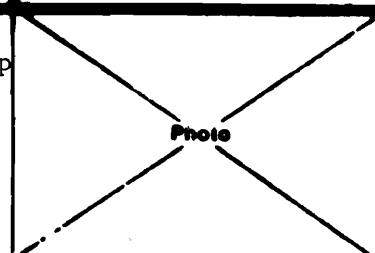
Office of Historic Preservation, P.O. Box 176, Jefferson City, Missouri 65101
HISTORIC INVENTORY

<p>1 No. 18-A</p> <p>2 County Jackson</p> <p>3 Location of Negatives Historic Kansas City Foundation</p> <p>6 Specific Location 800 West 54th Terrace</p> <p>7 City or Town II Rural, Township & Vicinity Kansas City</p> <p>8 Site Plan with North Arrow</p> <div style="text-align: center;">  <p style="margin-top: 10px;">W. 54th TERR</p> </div> <p>9 Coordinates UTM Lat _____ Long _____</p> <p>10 Site: Building Structure <input checked="" type="checkbox"/> Object <input type="checkbox"/></p> <table border="1" style="width: 100%; border-collapse: collapse;"> <tr> <td style="width: 50%;">11 On National Register? Yes <input type="checkbox"/> No <input checked="" type="checkbox"/></td> <td style="width: 50%;">12 Is it Eligible? Yes <input type="checkbox"/> No <input checked="" type="checkbox"/></td> </tr> <tr> <td>13 Perfect Estab. First Dist? Yes <input type="checkbox"/> No <input checked="" type="checkbox"/></td> <td>14 District Potenti'l? Yes <input type="checkbox"/> No <input checked="" type="checkbox"/></td> </tr> </table> <p>15 Name of Established District _____</p>	11 On National Register? Yes <input type="checkbox"/> No <input checked="" type="checkbox"/>	12 Is it Eligible? Yes <input type="checkbox"/> No <input checked="" type="checkbox"/>	13 Perfect Estab. First Dist? Yes <input type="checkbox"/> No <input checked="" type="checkbox"/>	14 District Potenti'l? Yes <input type="checkbox"/> No <input checked="" type="checkbox"/>	<p>4 Present Name(s) _____</p> <p>5 Other Name(s) David T. Cavanaugh Residence</p> <p>16 Thematic Category _____</p> <p>17 Date(s) or Period 1955</p> <p>18 Style or Design _____</p> <p>19 Architect or Engineer _____</p> <p>20 Contractor or Builder Custom Construction Co.</p> <p>21 Original Use, if apparent residence</p> <p>22 Present Use residence</p> <p>23 Ownership Public <input type="checkbox"/> Private <input checked="" type="checkbox"/></p> <p>24 Owner's Name & Address, if known _____</p> <p>25 Open to Public? Yes <input type="checkbox"/> No <input checked="" type="checkbox"/></p> <p>26 Local Contact Person or Organization Historic Kansas City Foundation</p> <p>27 Other Surveys in Which Included _____</p>	<p>28 No. of Stories 1 1/2</p> <p>29 Basement? Yes <input checked="" type="checkbox"/> No <input type="checkbox"/></p> <p>30 Foundation Material concrete</p> <p>31 Wall Construction frame</p> <p>32 Roof Type & Material varied/wood shingle</p> <p>33 No. of Bays Front 4 Side _____</p> <p>34 Wall Treatment brick/frame</p> <p>35 Plan Shape _____</p> <p>36 Changes (Explain in #42) Addition <input type="checkbox"/> Altered <input type="checkbox"/> Moved <input type="checkbox"/></p> <p>37 Condition Interior _____ Exterior excellent</p> <p>38 Preservation Underway? Yes <input type="checkbox"/> No <input checked="" type="checkbox"/></p> <p>39 Endangered? By What? Yes <input type="checkbox"/> No <input checked="" type="checkbox"/></p> <p>40 Visible from Public Road? Yes <input checked="" type="checkbox"/> No <input type="checkbox"/></p> <p>41 Distance from and Frontage on Road approximately 63'</p>
11 On National Register? Yes <input type="checkbox"/> No <input checked="" type="checkbox"/>	12 Is it Eligible? Yes <input type="checkbox"/> No <input checked="" type="checkbox"/>					
13 Perfect Estab. First Dist? Yes <input type="checkbox"/> No <input checked="" type="checkbox"/>	14 District Potenti'l? Yes <input type="checkbox"/> No <input checked="" type="checkbox"/>					
<p>42 Further Description of Important Features The main entrance faces south. The first story is red brick while the upper story is board and batten. The eastern wing of the first floor is also board and batten and has an exterior chimney. The windows are casement and flanked by shutters.</p> <p>43 History and Significance The first resident was David T. Cavanaugh who was a member of the law firm of Hudson-Cavanaugh-Bunch & Fox.</p> <p>44 Description of Environment and Outbuildings The structure is located on a corner lot. To the east is Loose Park and to the north, south and west are other residences.</p> <p>45 Sources of Information WP #106215 (Charles French) BP #67758 City Directory 1956</p>		<p>46 Prepared by Linda F. Becker</p> <p>47 Organization Historic Kansas City Foundation</p> <p>48 Date 10/85 49 Revision Date(s) _____</p>				



JA 45-011-106

Office of Historic Preservation, P.O. Box 176, Jefferson City, Missouri 65101
HISTORIC INVENTORY

1 No 19-K 2 County Jackson 3 Location of Negatives Historic Kansas City Foundation	4 Present Name(s) 5 Other Name(s) Russell Stover Residence	1 NO	
6 Specific Location 803 W. 54th Terr.	16 Thematic Category 17 Date(s) or Period 1928	28 No of Stories 2 29 Basement? Yes <input type="checkbox"/> No <input type="checkbox"/> 30 Foundation Material stone	2 County
7 City or Town II Rural, Township & Vicinity Kansas City	18 Style or Design 19 Architect or Engineer Boillot and Lauck (attrib.)	31 Wall Construction 32 Roof Type & Material cross gable/slate	4 Present Name(s)
8 Site Plan with North Arrow 	20 Contractor or Builder E. L. Winn 21 Original Use, if apparent residence 22 Present Use residence	33 No. of Bays Front 3 Side 34 Wall Treatment brick 35 Plan Shape rect.	5 Other Name(s)
9 Coordinates UTM Lat Long	23 Ownership Public <input type="checkbox"/> Private <input checked="" type="checkbox"/> 24 Owner's Name & Address, if known	36 Changes (Explain in #42) Addition <input type="checkbox"/> Altered <input type="checkbox"/> Moved <input type="checkbox"/> 37 Condition Interior _____ Exterior good	
10 Site Building <input checked="" type="checkbox"/> Structure <input checked="" type="checkbox"/> Object <input type="checkbox"/> 11 On National Register? Yes <input type="checkbox"/> No <input checked="" type="checkbox"/>	25 Open to Public? Yes <input type="checkbox"/> No <input checked="" type="checkbox"/>	38 Preservation Underway? Yes <input type="checkbox"/> No <input checked="" type="checkbox"/>	
12 Is it Eligible? Yes <input checked="" type="checkbox"/> No <input type="checkbox"/>	26 Local Contact Person or Organization Historic Kansas City Foundation	39 Endangered? Yes <input type="checkbox"/> No <input checked="" type="checkbox"/>	
13 Part of Estab. Dist? Yes <input type="checkbox"/> No <input checked="" type="checkbox"/>	27 Other Surveys in Which Included	40 Visible from Public Road? Yes <input checked="" type="checkbox"/> No <input type="checkbox"/>	
14 District Potenti'l? Yes <input checked="" type="checkbox"/> No <input type="checkbox"/>	41 Distance from and Frontage on Road 51' approx		5 Other Name(s)
15 Name of Established District			
42 Further Description of Important Features The main facade faces north. A dominant front gable is located in the middle bay. A steep half-timber gable dormer with two windows is located near the east end of the facade. A flat roof deck dormer comes out of the large central gable. An inset dormer with a one-over-one double hung sash window in it is located to the west of the deck dormer. The remainder of the residence is difficult to see due to the overgrowth of vines on the facade.			
43 History and Significance The stone and other materials from Oak Hall, William R. Nelson's home, were used in the construction of this residence as was the residence at 803 W. 54th Street. The earliest resident was Russell Stover in 1932, president of Mrs. Stover's Bungalow Candies Co.			
44 Description of Environment and Outbuildings This structure is located on a corner lot. To the north, south and west are other residences. To the east is part of Loose Park.			
45 Sources of Information <u>Kansas City Journal Post, June 3, 1928, p. 2C</u>			
46 Prepared by Linda F. Becker		47 Organization Historic Kansas City Foundation	
48 Date 10/85		49 Revision Date(s)	

WP #88273
BP #55989


City Directory - 1932-35 Russell Stover



JA 45070-107

Office of Historic Preservation, P.O. Box 176, Jefferson City, Missouri 65101

HISTORIC INVENTORY


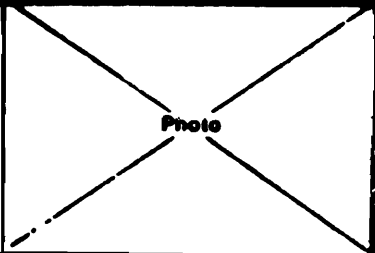
1. No. 18-B		4. Present Name(s)		1 NO
2. County Jackson		5. Other Name(s)		
3. Location of Negatives Historic Kansas City Foundation		Gustave Sarachek Residence		2 County
6. Specific Location 814 West 54th Terrace		16. Thematic Category		
7. City or Town II Rural, Township & Vicinity Kansas City		17. Date(s) or Period 1936		4 Present Name(s)
		18. Style or Design Eclectic: Colonial Revival		
8. Site Plan with North Arrow 		19. Architect or Engineer		
		20. Contractor or Builder Charles F. Curry, Realty Co.		
9. Coordinates UTM Lat _____ Long _____		21. Original Use, if apparent residence		5 Other Name(s)
		22. Present Use residence		
10. Site Building Structure <input checked="" type="checkbox"/> Object <input type="checkbox"/>		23. Ownership Public <input type="checkbox"/> Private <input checked="" type="checkbox"/>		
		24. Owner's Name & Address, if known		
11. On National Register? Yes <input type="checkbox"/> No <input checked="" type="checkbox"/>		25. Open to Public? Yes <input type="checkbox"/> No <input checked="" type="checkbox"/>		6 Other Name(s)
		26. Local Contact Person or Organization Historic Kansas City Foundation		
12. Is It Eligible? Yes <input type="checkbox"/> No <input checked="" type="checkbox"/>		27. Other Surveys in Which Included		
13. Part of Estab. Yes <input type="checkbox"/> No <input checked="" type="checkbox"/>		28. No. of Stories 2		
14. District Potenti'l? Yes <input type="checkbox"/> No <input checked="" type="checkbox"/>		29. Basement? Yes <input type="checkbox"/> No <input checked="" type="checkbox"/>		
15. Name of Established District		30. Foundation Material stone		
42. Further Description of Important Features The main facade faces south. The main entrance is located in a two story projecting center gable. The door surround consists of squared pilasters supporting a broken pediment. Above the door, a multi-panel wooden door, is a fanlight design. On either side of the entrance is fix, three pane rectangular windows with brick sills. Fenestration on the remaining part of the facade is eight-over-eight lights, double hung sash windows in rectangular frames with brick sills. They are placed singly or in pairs. Wall dormers are located near the roof line. A one story attached garage is located at the western end of the facade.		31. Wall Construction masonry		
		32. Roof Type & Material wood gable/shingle		
43. History and Significance The first resident was Gustave Sarachek, President of Sarachek Art Gallery.		33. No. of Bays Front 5 Side		
		34. Wall Treatment shingle/brick		
44. Description of Environment and Outbuildings This structure is located in the Sunset Hill area. To the north, south, east and west are other residences.		35. Plan Shape rectangle		
		36. Changes (Explain in #42) Addition <input type="checkbox"/> Altered <input type="checkbox"/> Moved <input type="checkbox"/>		
45. Sources of Information WP #83832 BP #59154 City Directory 1938		37. Condition Interior _____ Exterior <u>good</u>		
		38. Preservation Underway? Yes <input type="checkbox"/> No <input checked="" type="checkbox"/>		
46. Prepared by Linda F. Becker		39. Endangered? By What? Yes <input type="checkbox"/> No <input checked="" type="checkbox"/>		
		40. Visible from Public Road? Yes <input checked="" type="checkbox"/> No <input type="checkbox"/>		
47. Organization Kansas City Foundation		41. Distance from and Frontage on Road approximately 68'		
		48. Date 11/85		
49. Revision Date(s)		49. Revision Date(s)		



5A-100-108

Office of Historic Preservation, P.O. Box 176, Jefferson City, Missouri 65101

HISTORIC INVENTORY


1 No.		4 Present Name(s)		1 NO
2 County Jackson		5 Other Name(s)		
3 Location of Negatives Historic Kansas City Foundation		Constance B. Reitzes Residence		
6 Specific Location 815 W. 54th Terrace		16 Thematic Category		2 County
		17 Date(s) or Period 1953		
7 City or Town If Rural, Township & Vicinity Kansas City		18 Style or Design Minimal Traditional		4 Present Name(s)
8 Site Plan with North Arrow <u>W. 54th TERR.</u> 		19 Architect or Engineer Leon Maslan		
		20 Contractor or Builder P.K. Hansen		5 Other Name(s)
21 Original Use, if apparent Residence		28 No. of Stories 2		
22 Present Use Residence		29 Basement? Yes <input checked="" type="checkbox"/> No <input type="checkbox"/>		
23 Ownership Public <input type="checkbox"/> Private <input checked="" type="checkbox"/>		30 Foundation Material		
24 Owner's Name & Address, if known		31 Wall Construction		
25 Open to Public? Yes <input type="checkbox"/> No <input checked="" type="checkbox"/>		32 Roof Type & Material Gable/shingle		
26 Local Contact Person or Organization Historic Kansas City Foundation		33 No. of Bays Front 5 Side		
27 Other Surveys in Which Included		34 Wall Treatment brick/shingle		
28 Further Description of Important Features The main facade faces north. The main entrance, a wood panel door with multi pane sidelights is covered by a shed roof supported by square columns. A multi pane picture window flanked by sash windows is located on either side of the door. Six-over-six light sash windows evenly spaced fenestrate the second story. A two car garage is located at the western end of the facade.		35 Plan Shape Mod T		
29 History and Significance The first resident was Constance B. Reitzes, Vice President of Byers Transportation Company, Inc.		36 Changes (Explain in #42) Addition <input type="checkbox"/> Altered <input type="checkbox"/> Moved <input type="checkbox"/>		
30 Description of Environment and Outbuildings This structure is located in the Sunset Hill area. To the north, south, east and west are other residences.		37 Condition Interior <input type="checkbox"/> Exterior <u>Excellent</u>		
31 Sources of Information WP# 102867 BP# 66041 City Directory - 1956 Western Contractor, August 9, 1953, p. 18.		38 Preservation Underway? Yes <input type="checkbox"/> No <input checked="" type="checkbox"/>		
32 Prepared by Linda F. Becker		39 Endangered? By What? Yes <input type="checkbox"/> No <input checked="" type="checkbox"/>		
33 Organization Historic Kansas City Foundation		40 Visible from Public Road? Yes <input type="checkbox"/> No <input checked="" type="checkbox"/>		
34 Date 1/86		41 Distance from and Frontage on Road Approximately 76'		
35 Revision Date(s)		42 Photo 		



5A 5070-109

Office of Historic Preservation, P.O. Box 176, Jefferson City, Missouri 65101

HISTORIC INVENTORY

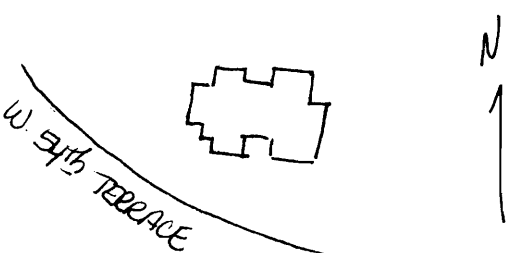
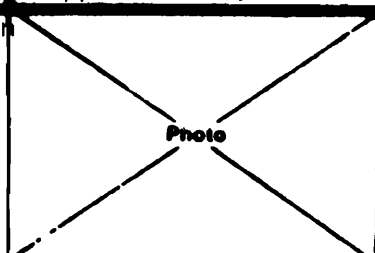
<p>1 No 19-I</p> <p>2 County Jackson</p> <p>3 Location of Negatives Historic Kansas City Foundation</p> <p>6 Specific Location 821 W. 54th Terrace</p> <p>7 City or Town II Rural, Township & Vicinity Kansas City</p> <p>8 Site Plan with North Arrow  </p> <p>9 Coordinates UTM Lat _____ Long _____</p> <p>10 Site Building <input checked="" type="checkbox"/> Structure <input checked="" type="checkbox"/> Object <input type="checkbox"/></p> <p>11 On National Register? Yes <input type="checkbox"/> No <input checked="" type="checkbox"/></p> <p>12 Is It Eligible? Yes <input type="checkbox"/> No <input checked="" type="checkbox"/></p> <p>13 Part of Estab. Yes <input type="checkbox"/> No <input checked="" type="checkbox"/></p> <p>14 District Potent'l? Yes <input type="checkbox"/> No <input checked="" type="checkbox"/></p> <p>15 Name of Established District _____</p>	<p>4 Present Name(s) _____</p> <p>5 Other Name(s) _____</p> <p>16 Thematic Category _____</p> <p>17 Date(s) or Period 1950</p> <p>18 Style or Design Neoelectic-Neo-colonial</p> <p>19 Architect or Engineer _____</p> <p>20 Contractor or Builder Henry Waters</p> <p>21 Original Use, if apparent residence</p> <p>22 Present Use residence</p> <p>23 Ownership Public <input type="checkbox"/> Private <input checked="" type="checkbox"/></p> <p>24 Owner's Name & Address, if known _____</p> <p>25 Open to Public? Yes <input type="checkbox"/> No <input checked="" type="checkbox"/></p> <p>26 Local Contact Person or Organization Historic Kansas City Foundation</p> <p>27 Other Surveys in Which Included _____</p>	<p>28 No. of Stories 2</p> <p>29 Basement? Yes <input type="checkbox"/> No <input checked="" type="checkbox"/></p> <p>30 Foundation Material _____</p> <p>31 Wall Construction frame</p> <p>32 Roof Type & Material gable/comp. shingle</p> <p>33 No. of Bays Front 5 Side _____</p> <p>34 Wall Treatment brick/clapboard</p> <p>35 Plan Shape rect.</p> <p>36 Changes (Explain in #42) Addition <input type="checkbox"/> Altered <input type="checkbox"/> Moved <input type="checkbox"/></p> <p>37 Condition Interior _____ Exterior excellent</p> <p>38 Preservation Underway? Yes <input type="checkbox"/> No <input checked="" type="checkbox"/></p> <p>39 Endangered? By What? Yes <input type="checkbox"/> No <input checked="" type="checkbox"/></p> <p>40 Visible from Public Road? Yes <input checked="" type="checkbox"/> No <input type="checkbox"/></p> <p>41 Distance from and Frontage on Road approx. 64 feet</p>	<p>1 No</p> <p>2 County Jackson</p> <p>4 Present Name(s)</p> <p>5 Other Name(s) Lee R. Lyons Residence</p>	
<p>42 Further Description of Important Features The main facade faces north. The first floor is brick painted white and the second floor is clapboard. The facade is five bays wide. The main entrance is located in the projecting bay. A broken pediment tops the door frame. Flanking the projecting entrance are multi-pane picture windows. Fenestration on the second floor are six-over-six lights, double hung sash windows in pairs. Wooden louvered shutters flank the paired windows.</p> <p>43 History and Significance The first resident was Lee R. Lyon, who was with M. Lyon Co., which dealt in hides.</p> <p>44 Description of Environment and Outbuildings The structure is located in the Sunset Hill area. To the north, south, east and west are other residences.</p> <p>45 Sources of Information WP #95599 BP #63668 City Directory - 1950</p>			<p>46 Prepared by Linda Becker</p> <p>47 Organization Historic Kansas City Foundation</p> <p>48 Date 5/85 49 Revision Date(s) _____</p>	<p>Photo</p>



JA-4560-110

Office of Historic Preservation, P.O. Box 176, Jefferson City, Missouri 65101

HISTORIC INVENTORY


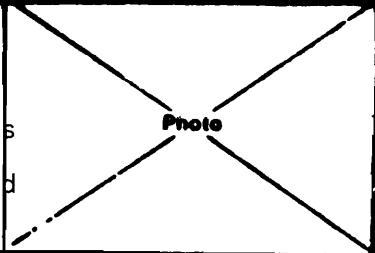
1 No <u>18-C</u>		4 Present Name(s)		1 NO
2 County <u>Jackson</u>		5 Other Name(s)		
3 Location of Negatives Historic Kansas City Foundation		Morris Dreyfrus Residence		
6 Specific Location 826 West 54th Terrace		16 Thematic Category		2 County
		17 Date(s) or Period 1949		
		18 Style or Design		
		19 Architect or Engineer H. Duncan		
7 City or Town <u>II Rural</u> , Township & Vicinity <u>Kansas City</u>		20 Contractor or Builder P.K. Hansen		4 Present Name(s)
8 Site Plan with North Arrow		21 Original Use, if apparent Residence		
		22 Present Use Residence		
9 Coordinates <u>UTM</u> Lat _____ Long _____		23 Ownership Public <input type="checkbox"/> Private <input checked="" type="checkbox"/>		5 Other Name(s)
10 Site Building <input type="checkbox"/> Structure <input checked="" type="checkbox"/> Object <input type="checkbox"/>		24 Owner's Name & Address, if known		
11 On National Register? Yes <input type="checkbox"/> No <input checked="" type="checkbox"/>		25 Open to Public? Yes <input type="checkbox"/> No <input checked="" type="checkbox"/>		
12 Is it Eligible? Yes <input type="checkbox"/> No <input checked="" type="checkbox"/>		26 Local Contact Person or Organization <u>Historic Kansas City Foundation</u>		2 NO
13 Part of Estab. Dist? Yes <input type="checkbox"/> No <input checked="" type="checkbox"/>		27 Other Surveys in Which Included		
14 District Potent'l? Yes <input type="checkbox"/> No <input checked="" type="checkbox"/>				
15 Name of Established District		28 No. of Stories <u>2</u>		3 NO
		29 Basement? Yes <input type="checkbox"/> No <input checked="" type="checkbox"/>		
		30 Foundation Material <u>Concrete</u>		
		31 Wall Construction		4 NO
		32 Roof Type & Material <u>Varied/wood shingle</u>		
		33 No. of Bays Front <u>5</u> Side _____		
		34 Wall Treatment <u>Brick/shingle</u>		5 NO
		35 Plan Shape Mod. <u>Rect.</u>		
		36 Changes (Explain in #42) Addition <input type="checkbox"/> Altered <input type="checkbox"/> Moved <input type="checkbox"/>		
		37 Condition Interior _____ Exterior <u>Good</u>		6 NO
		38 Preservation Underway? Yes <input type="checkbox"/> No <input checked="" type="checkbox"/>		
		39 Endangered? By What? Yes <input type="checkbox"/> No <input checked="" type="checkbox"/>		
		40 Visible from Public Road? Yes <input checked="" type="checkbox"/> No <input type="checkbox"/>		7 NO
		41 Distance from and Frontage on Road <u>Approximately 50'</u>		
				
42 Further Description of Important Features <u>The main facade faces south. The main entrance is covered by a flared metal roof supported by S brackets and is housed in a double front gable. Directly above the roof covering the entrance is fixed multi pane thin rectangular window. Fenestration consists of six-over-six lights, double hung sash windows placed in pairs. A two car attached garage is located at the eastern end. A shed dormer with sash window is located in the roof area above the garage.</u>				
43 History and Significance <u>The first resident was Morris Dreyfus, Vice President-Secretary of Western Chemical Company.</u>				
44 Description of Environment and Outbuildings <u>The structure is located on a sloping location and set up from the street. To the north, south, east and west are other residences.</u>				
45 Sources of Information <u>WP# 93569 BP# 62423 City Directory, 1956</u>				
46 Prepared by <u>Linda F. Becker</u>				
47 Organization <u>Historic Kansas City Foundation</u>				
48 Date <u>2/86</u> 49 Revision Date(s)				



3A AS-010-111

Office of Historic Preservation, P.O. Box 176, Jefferson City, Missouri 65101

HISTORIC INVENTORY

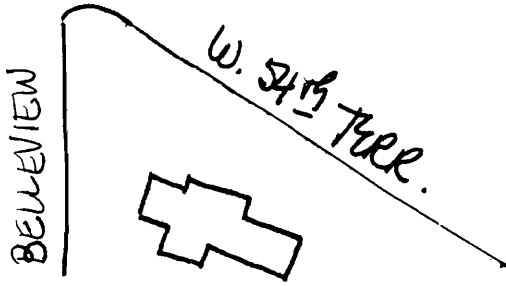
1 No. 19-H		4 Present Name(s)		1 NO
2 County Jackson		5 Other Name(s)		
3 Location of Negatives Historic Kansas City Foundation		Howard Flagg Residence		
6 Specific Location 829 W. 54th Terrace		16 Thematic Category		2 County
7 City or Town II Rural, Township & Vicinity Kansas City		17 Date(s) or Period 1950		
8 Site Plan with North Arrow 		18 Style or Design Neo-Colonial elements		
		19 Architect or Engineer H. Duncan		4 Present Name(s)
		20 Contractor or Builder H.V. Smith		
		21 Original Use, if apparent Residence		
9 Coordinates UTM Lat _____ Long _____		22 Present Use Residence		5 Other Name(s)
10 Site Building <input type="checkbox"/> Structure <input checked="" type="checkbox"/> Object <input type="checkbox"/>		23 Ownership Public II Private KI		
11 On National Register? Yes No X		24 Owner's Name & Address, if known		
12 Is II Eligible? Yes II No IX		25 Open to Public? Yes II No KI		5 Other Name(s)
13 Part of Estab. Yes <input type="checkbox"/> Hist. Dist? No X		26 Local Contact Person or Organization Historic Kansas City Foundation		
14 District Potenti'l? Yes II No IX		27 Other Surveys in Which Included		
15 Name of Established District		28 No. of Stories 2		5 Other Name(s)
		29 Basement? Yes X No		
		30 Foundation Material concrete		
		31 Wall Construction masonry		5 Other Name(s)
		32 Roof Type & Material gable/comp shingle		
		33 No. of Bays Front 5 Side		
		34 Wall Treatment fieldstone/shingle		5 Other Name(s)
		35 Plan Shape Mod Rect		
		36 Changes (Explain in #42) Addition, Altered, Moved		
		37 Condition Interior Exterior Excellent		5 Other Name(s)
		38 Preservation Underway? Yes No X		
		39 Endangered? By What? Yes II No K		
		40 Visible from Public Road? Yes X No		5 Other Name(s)
		41 Distance from and Frontage on Road approximately 74 ft.		
				
42 Further Description of Important Features <p>The main facade faces north. The exterior is both native stone & shingles. Fenestration consists of six-over-six lights double hung sash through the cornice pedimented dormers. On the stone section of the house on the first floor are eight-over-nine lights double hung sash windows with stone voussoirs above. On the shingle section are four-over-four lights double hung sash windows. The garage and main entrance are located in a recessed side wing. The main door consists of wood panel below and glass panel above.</p>				
43 History and Significance <p>The first resident was listed in 1952 and was Howard Flagg, Director and Chairman of the Finance Committee, Employers Reinsurance Corporation.</p>				
44 Description of Environment and Outbuildings				
45 Sources of Information <p>WP# 94878 BP# 63211 City Directory - 1953, 1952</p>				
46 Prepared by <p>Linda F. Becker</p>				
47 Organization <p>Historic Kansas City Foundation</p>				
48 Date <p>4/86</p>				
49 Revision Date(s)				



3A 45-076-112

Office of Historic Preservation, P.O. Box 176, Jefferson City, Missouri 65101

HISTORIC INVENTORY

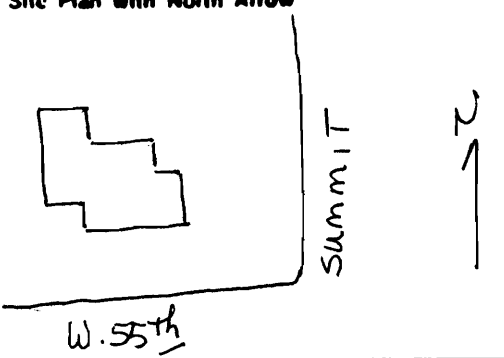
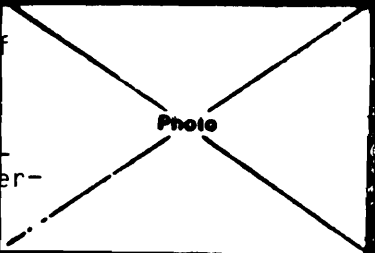
1 No. 19-G		4 Present Name(s)		1 No
2 County Jackson		5 Other Name(s)		
3 Location of Negatives Historic Kansas City Foundation		Eugene D. Brown Residence		2 County
6 Specific Location 835 West 54th Terrace		16 Thematic Category		
7 City or Town II Rural , Township & Vicinity Kansas City		17 Date(s) or Period 1954-55		4 Present Name(s)
		18 Style or Design French Eclectic		
8 Site Plan with North Arrow 		19 Architect or Engineer J. F. Lauck		5 Other Name(s)
		20 Contractor or Builder P. K. Hansen		
9 Coordinates UTM Lat _____ Long _____		21 Original Use, if apparent Residence		2 County
		22 Present Use Residence		
10 Site Building Structure Object		23 Ownership Public <input type="checkbox"/> Private <input checked="" type="checkbox"/>		4 Present Name(s)
		24 Owner's Name & Address, if known		
11 On National Register? Yes <input type="checkbox"/> No <input type="checkbox"/>		25 Open to Public? Yes <input type="checkbox"/> No <input checked="" type="checkbox"/>		5 Other Name(s)
		26 Local Contact Person or Organization Historic Kansas City Foundation		
12 Is It Eligible? Yes <input type="checkbox"/> No <input type="checkbox"/>		27 Other Surveys in Which Included		2 County
13 Part of Estab. Hist. Dist.? Yes <input type="checkbox"/> No <input type="checkbox"/>		28 No. of Stories 2		
14 District Potent'l? Yes <input type="checkbox"/> No <input type="checkbox"/>		29 Basement? Yes <input type="checkbox"/> No <input type="checkbox"/>		4 Present Name(s)
15 Name of Established District		30 Foundation Material		
42 Further Description of Important Features The main facade faces north. French Eclectic elements found on this house are the steeply pitched hip roof, flared eaves and rounded arch through-the-cornice dormers. Fenestration on the first floor are double hung sash windows with rounded arches above		31 Wall Construction Frame		5 Other Name(s)
		32 Roof Type & Material Varied/Shingle		
43 History and Significance The first resident was Eugene D. Brown who was president of the Eugene Brown Realty Co.		33 No. of Bays Front 4 Side		2 County
		34 Wall Treatment Board Batte/Brick		
44 Description of Environment and Outbuildings The residence is located within the Sunset Hill area. To the north, south, east and west are other residences a wrought iron fence goes around a section of the yard to the west of the residence.		35 Plan Shape		4 Present Name(s)
		36 Changes (Explain in #42) Addition, Altered, Moved		
45 Sources of Information WP# 471 BP# 67168 CD 1956		37 Condition Interior _____ Exterior Excellent		5 Other Name(s)
		38 Preservation Underway? Yes <input type="checkbox"/> No <input checked="" type="checkbox"/>		
46 Prepared by		39 Endangered? By What? Yes <input type="checkbox"/> No <input checked="" type="checkbox"/>		2 County
		40 Visible from Public Road? Yes <input checked="" type="checkbox"/> No <input type="checkbox"/>		
47 Organization Historic Kansas City Foundation		41 Distance from and Frontage on Road 74' X 34'		4 Present Name(s)
		48 Date		
49 Revision Date(s)		49 Revision Date(s)		5 Other Name(s)
		49 Revision Date(s)		



JA-45070-113

Office of Historic Preservation, P.O. Box 176, Jefferson City, Missouri 65101

HISTORIC INVENTORY

1 No		4 Present Name(s)		1 NO	
2 County Jackson		5 Other Name(s) Robert A. Marshall Residence			
3 Location of Negatives Historic Kansas City Foundation				2 County	
6 Specific Location 800 W. 55th St.		16 Thematic Category			
7 City or Town II Rural, Township & Vicinity Kansas City		17 Date(s) or Period 1955		4 Present Name(s)	
		18 Style or Design Eclectic - NeoClassical			
		19 Architect or Engineer J. Lauck			
		20 Contractor or Builder Harry Steinbaum			
8 Site Plan with North Arrow 		21 Original Use, if apparent Residence		5 Other Name(s)	
		22 Present Use Residence			
		23 Ownership Public II Private IX			
		24 Owner's Name & Address, if known			
9 Coordinates Lat Long		25 Open to Public? Yes II No IX		5 Other Name(s)	
10 Site Building Structure IX Object II		26 Local Contact Person or Organization Historic Kansas City Foundation			
11 On National Register? Yes No X		27 Other Surveys in Which Included			
12 Is II Eligible? Yes II No IX					
13 Part of Estab Yes No X		38 Preservation Underway? Yes No X		5 Other Name(s)	
14 District Potent'l? Yes II No IX		39 Endangered? By What? Yes II No X			
15 Name of Established District		40 Visible from Public Road? Yes X No			
		41 Distance from and Frontage on Road			
42 Further Description of Important Features The main facade faces south. The facade is dominated by a full height/full facade porch with flat roof supported by square columns and pilasters. A roof line balustrade finishes the porch. The facade has symmetrically placed doors and windows, with the exception of one small one on the second floor. The main entrance derives its design from the Adam precedent-elliptical fanlight with sidelights. Fenestration consists of twelve-over-twelve double hung sash windows, paired and flanked by shutters on the first story and six-over-six double hung sash windows, paired				Photo 	
43 History and Significance The first resident was Robert A. Marshall, President of Hall's Gift and China.					
44 Description of Environment and Outbuildings This structure is located on a corner lot in the Sunset Hill area. To the north, south and west are other residences. To the east is part of Loose Park.					
45 Sources of Information BP# 68185 BP# 12433 - Build porch, patio & small accessory building. 1964 - A.L. Langworthy. City Directory, 1957, 1964 WP# 106850				46 Prepared by Linda F. Becker	
				47 Organization Kansas City Foundation	
				48 Date 1/86	
				49 Revision Date(s)	

800 W. 55th

42. Continued


and flanked by shutters on the second story. A two story recessed window located on the west end of the facade has paired multi-pane casement windows. A shed roof protects the windows on the first floor of the window. An end chimney is located on the east facade.



JA-45-070-114

Office of Historic Preservation, P.O. Box 176, Jefferson City, Missouri 65101

HISTORIC INVENTORY

1. No. 19-B		4. Present Name(s)		1 NO
2. County Jackson		5. Other Name(s)		
3. Location of Negatives Historic Kansas City Foundation		Gordon H. Hamilton Residence		2 County
6. Specific Location 820 W. 55th St.		16. Thematic Category		
7. City or Town <input type="checkbox"/> Rural, Township & Vicinity Kansas City		17. Date(s) or Period 1964		4 Present Name(s)
8. Site Plan with North Arrow 		18. Style or Design Neoelectic		
		19. Architect or Engineer		5 Other Name(s)
		20. Contractor or Builder Woodbury Construction Co.		
		21. Original Use, if apparent Residence		
		22. Present Use Residence		
9. Coordinates UTM Lat _____ Long _____		23. Ownership Public <input type="checkbox"/> Private <input checked="" type="checkbox"/>		2 County
10. Site Building <input type="checkbox"/> Structure <input checked="" type="checkbox"/> Object <input type="checkbox"/>		24. Owner's Name & Address, if known		
11. On National Register? Yes <input type="checkbox"/> No <input checked="" type="checkbox"/>		25. Open to Public? Yes <input type="checkbox"/> No <input checked="" type="checkbox"/>		4 Present Name(s)
12. Is It Eligible? Yes <input type="checkbox"/> No <input checked="" type="checkbox"/>		26. Local Contact Person or Organization Historic Kansas City Foundation		
13. Part of Estab. Dist? Yes <input type="checkbox"/> No <input checked="" type="checkbox"/>		27. Other Surveys in Which Included		2 County
14. District Potential? Yes <input type="checkbox"/> No <input checked="" type="checkbox"/>				
15. Name of Established District				4 Present Name(s)
42. Further Description of Important Features		The main facade faces south. The main entrance is recessed and placed in the middle of the main section of the house. Brick quoining surround frames the entryway. Flanking the entrance on the first floor are multi pane tripartite windows framed in a segmental brick arch and brick sill. Flanking these windows are shutters. Three through-the-cornice segmental dormers with multi-pane casement windows are located on the main section of the		5 Other Name(s)
43. History and Significance		The first resident was Gordon H. Hamilton, President of Hamilton Contracting Company, Inc.		
44. Description of Environment and Outbuildings		The residence is located on a well landscaped lot in the Sunset Hill area. To the north, south, east and west are other residences.		5 Other Name(s)
45. Sources of Information		46. Prepared by Linda F. Becker		
BP# 7494 City Directory, 1965		47. Organization Historic Kansas City Foundation		5 Other Name(s)
		48. Date 1/86		
		49. Revision Date(s)		

820 W. 55th

42. Continued


structure. Connecting the main structure with the garage section is a one story section housing two small multi pane casement windows separated by a brick herringbone decorative panel. To the west of this section is a one story wing housing the garage. It has a lancet window within a segmental arch frame. The roof is pyramidal in shape and capped with a modern type cupola.



3A-45010-113

Office of Historic Preservation, P.O. Box 176, Jefferson City, Missouri 65101

HISTORIC INVENTORY

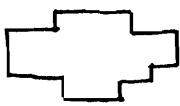
1 No.		4 Present Name(s)		1 NO
2 County Jackson		5 Other Name(s) William H. Clark, Residence		
3 Location of Negatives Historic Kansas City Foundation				2 County
6 Specific Location 830 W. 55th St.		16 Thematic Category		
7 City or Town If Rural, Township & Vicinity Kansas City		17 Date(s) or Period 1930		4 Present Name(s)
		18 Style or Design Tudor		
8 Site Plan with North Arrow 		19 Architect or Engineer Shelby Kurfess		5 Other Name(s)
		20 Contractor or Builder Harry Jacobs		
		21 Original Use, if apparent Residence		1 NO
		22 Present Use Residence		
9 Coordinates UTM Lat Long		23 Ownership Public <input type="checkbox"/> Private <input checked="" type="checkbox"/>		2 NO
		24 Owner's Name & Address, if known		
10 Site Building Structure by Object		25 Open to Public? Yes <input type="checkbox"/> No <input checked="" type="checkbox"/>		3 NO
		26 Local Contact Person or Organization Historic Kansas City Foundation		
11 On National Register? Yes <input type="checkbox"/> No <input checked="" type="checkbox"/>		12 Is It Eligible? Yes <input type="checkbox"/> No <input checked="" type="checkbox"/>		4 NO
13 Part of Established Dist? Yes <input type="checkbox"/> No <input checked="" type="checkbox"/>		14 District Potent? Yes <input checked="" type="checkbox"/> No <input type="checkbox"/>		
15 Name of Established District		27 Other Surveys in Which Included		5 Other Name(s)
42 Further Description of Important Features The main facade faces south. Tudor Revival elements are exemplified in this house, including multi-prominent front gables, half-timbering, lancet windows, and multiple grouping of casement windows.				6 Other Name(s)
43 History and Significance This residence remained vacant until 1934 when William H. Clark purchased the residence.				
44 Description of Environment and Outbuildings The structure is set back from the street and located on a well landscaped lot. To the north, south, east and west are other structures.				
45 Sources of Information BP# 57345 City Directory - 1931-32 - Vacant City Directory - 1934 WP# 90011 Kansas City Journal-Post, March 17, 1929, p. 6c.				46 Prepared by Linda F. Becker
				47 Organization Kansas City Foundation
				48 Date 1/86
				49 Revision Date(s)



54 6-070116

Office of Historic Preservation, P.O. Box 176, Jefferson City, Missouri 65101

HISTORIC INVENTORY

1 No. 19-D		4 Present Name(s)		1 NO
2 County Jackson		5 Other Name(s)		
3 Location of Negatives Historic Kansas City Foundation		Alex Z. Patterson Residence		2 County
6 Specific Location 840 W. 55th Street		16 Thematic Category		
7 City or Town II Rural, Township & Vicinity Kansas City		17 Date(s) or Period 1928		3 Present Name(s)
		18 Style or Design Tudor Revival		
8 Site Plan with North Arrow 		19 Architect or Engineer Shelby Kurfess		4 Present Name(s)
		20 Contractor or Builder Harry Jacobs		
9 Coordinates UTM Lat _____ Long _____		21 Original Use, if apparent Residence		5 Other Name(s)
		22 Present Use Residence		
10 Site: Building _____ Structure X _____ Object I _____		23 Ownership Public I Private K		6 Other Name(s)
		24 Owner's Name & Address, if known		
11 On National Register? Yes _____ No X		25 Open to Public? Yes I _____ No K _____		7 Other Name(s)
		26 Local Contact Person or Organization Historic Kansas City Foundation		
12 Is It Eligible? Yes X _____ No I _____		27 Other Surveys in Which Included		8 Other Name(s)
		28 No. of Stories 2		
13 Part of Estab. Yes _____ No X		29 Basement? Yes X _____ No _____		9 Other Name(s)
		30 Foundation Material stone		
14 District Potential? Yes X _____ No I _____		31 Wall Construction stucco		10 Other Name(s)
		32 Roof Type & Material varied slate		
15 Name of Established District		33 No. of Bays Front 6 Side _____		11 Other Name(s)
		34 Wall Treatment brick stone half-timbering		
42 Further Description of Important Features The main facade faces north. The main entrance is wooden with a stain glass upper panel. Fenestration is casement windows. A large gable supported by brackets accents the facade. An open porch with a continuous roof is located at the east end. Stone quoining and a highly steep pitch roof are tudor elements found on the residence.		35 Plan Shape rectangle		12 Other Name(s)
		36 Changes (Explain in #42) Addition Altered Moved		
43 History and Significance The first resident was Alex Z. Patterson, a lawyer with the firm Sparrow and Patterson.		37 Condition Interior _____ Exterior excellent		13 Other Name(s)
		38 Preservation Underway? Yes _____ No X		
44 Description of Environment and Outbuildings The residence is situated on a well landscaped lot. To the north, south, east and west are other residences.		39 Endangered? By What? Yes I _____ No X		14 Other Name(s)
		40 Visible from Public Road? Yes X _____ No _____		
45 Sources of Information BP# 56258 WP# 88610 City Directory - 1931 Kansas City Journal Post, March 17, 1929, p. 6c		41 Distance from and Frontage on Road		15 Other Name(s)
		46 Prepared by Linda F. Becker		
47 Organization Historic Kansas City Foundation		48 Date 1/87		16 Other Name(s)
		49 Revision Date(s)		



5A-45070-117


Office of Historic Preservation, P.O. Box 176, Jefferson City, Missouri 65101
HISTORIC INVENTORY

1 No. 19-E		4 Present Name(s)		1 NO
2 County Jackson		5 Other Name(s)		
3 Location of Negatives Historic Kansas City Foundation		Roy J. Rinehart Residence		
6 Specific Location 850 W. 55th Street		16 Thematic Category		2 County
7 City or Town II Rural, Township & Vicinity Kansas City		17 Date(s) or Period 1955		
8 Site Plan with North Arrow		18 Style or Design		
		19 Architect or Engineer		4 Present Name(s)
		20 Contractor or Builder		
		21 Original Use, if apparent Residence		
9 Coordinates Lat _____ Long _____		22 Present Use Residence		5 Other Name(s)
10 Site Building Structure by Object		23 Ownership Public <input type="checkbox"/> Private <input checked="" type="checkbox"/>		
11 On National Register? Yes <input type="checkbox"/> No <input checked="" type="checkbox"/>		24 Owner's Name & Address, if known		
12 Is It Eligible? Yes <input type="checkbox"/> No <input checked="" type="checkbox"/>		25 Open to Public? Yes <input type="checkbox"/> No <input checked="" type="checkbox"/>		2 NO
13 Part of Estab. Yes <input type="checkbox"/> No <input checked="" type="checkbox"/>		26 Local Contact Person or Organization Historic Kansas City Foundation		
14 District Potent'l? Yes <input type="checkbox"/> No <input checked="" type="checkbox"/>		27 Other Surveys in Which Included		
15 Name of Established District		28 No. of Stories 2		3 NO
		29 Basement? Yes <input checked="" type="checkbox"/> No <input type="checkbox"/>		
		30 Foundation Material		
		31 Wall Construction frame		4 NO
		32 Roof Type & Material hip/shingle		
		33 No. of Bays Front 6 Side		
		34 Wall Treatment brick/board/batten		5 NO
		35 Plan Shape Rectangle		
		36 Changes (Explain in #42) Addition <input type="checkbox"/> Altered <input type="checkbox"/> Moved <input type="checkbox"/>		
		37 Condition Interior _____ Exterior Excellent		6 NO
		38 Preservation Underway? Yes <input type="checkbox"/> No <input checked="" type="checkbox"/>		
		39 Endangered? By What? Yes <input type="checkbox"/> No <input checked="" type="checkbox"/>		
		40 Visible from Public Road? Yes <input checked="" type="checkbox"/> No <input type="checkbox"/>		7 NO
		41 Distance from and Frontage on Road		
42 Further Description of Important Features The main facade faces south. The first story is brick and the second story is vertical board. The main entrance, a double wooden panel door with wrought iron security doors is located in a projection & is covered with a metal roof hood. Flanking the entrance are a series of fixed windows with decorative panels below & a rounded arch above. Fenestration on the second story is six-over-six lights double hung sash windows. A side chimney is located at the western end of the facade & at the eastern end a double garage door.				
43 History and Significance The first resident was Roy J. Rinehart, Dean of the University of Kansas City School of Dentistry.				
44 Description of Environment and Outbuildings The structure is set back from the street. To the north, south, east and west are other residences.				
45 Sources of Information WP #67639 BP #106127 - A.D. Zellner City Directory - 1956				
46 Prepared by Linda F. Becker				
47 Organization Historic Kansas City Foundation				
48 Date 5/86 49 Revision Date(s)				



HISTORIC INVENTORY

3A-4500-117


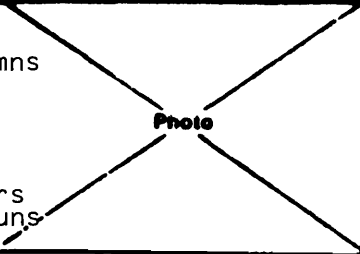
1 No 13 - F		4 Present Name(s)		1 No
2 County Jackson		5 Other Name(s)		
3 Location of Negatives Historic Kansas City Foundation		John Adams Residence		2 County
6 Specific Location 1000 W. 55th Street		16 Thematic Category		
		17 Date(s) or Period 1909		4 Present Name(s)
		18 Style or Design		
		19 Architect or Engineer		
		20 Contractor or Builder		
7 City or Town II Rural, Township & Vicinity Kansas City		21 Original Use, if apparent Residence		5 Other Name(s)
8 Site Plan with North Arrow		22 Present Use Residence		
9 Coordinates Lat _____ Long _____		23 Ownership Public <input type="checkbox"/> Private <input checked="" type="checkbox"/>		
10 Site Building Structure <input checked="" type="checkbox"/> Object <input type="checkbox"/>		24 Owner's Name & Address, if known		
11 On National Register? Yes <input type="checkbox"/> No <input checked="" type="checkbox"/>		25 Open to Public? Yes <input type="checkbox"/> No <input checked="" type="checkbox"/>		2 Other Name(s)
12 Is It Eligible? Yes <input checked="" type="checkbox"/> No <input type="checkbox"/>		26 Local Contact Person or Organization Historic Kansas City Foundation		
13 Part of Estab. Hist. Dist.? Yes <input type="checkbox"/> No <input checked="" type="checkbox"/>		27 Other Surveys in Which Included		
14 District Potenti'l? Yes <input checked="" type="checkbox"/> No <input type="checkbox"/>		38 Preservation Underway? Yes <input type="checkbox"/> No <input checked="" type="checkbox"/>		
15 Name of Established District		39 Endangered? By What? Yes <input type="checkbox"/> No <input checked="" type="checkbox"/>		3 Other Name(s)
42 Further Description of Important Features The main facade faces south. The fenestration consists of six-over-six lights and four-over-four lights, double hung sash windows flanked by shutters. There are three hipped dormers in the roof. There have been a number of alterations including: siding put on over stucco, the enclosure of the first and second floor porches on the west side of the house. The windows were originally casement and the addition of a breezeway attached to a one story addition.		40 Visible from Public Road? Yes <input checked="" type="checkbox"/> No <input type="checkbox"/>		
43 History and Significance The first resident was John Adams, secretary to the United Zinc & Chemical Company. Matthew Foster, Vice President of Alabama Charcoal Company was the next resident beginning in 1917.		41 Distance from and Frontage on Road		
44 Description of Environment and Outbuildings The residence is set back from street and is situated on a corner lot. To the north, south, east and west are other residences. There is a new structure presently being built to the south residence.		45 Sources of Information BP# 26088 addition WP# 39145 BP# 55424 Western Contractor, March 10, 1909, p. 9 City Directory - 1910		
46 Prepared by Linda F. Becker		47 Organization Historic Kansas City Foundation		4 Other Name(s)
48 Date 9/86		49 Revision Date(s)		



54-Box-119

Office of Historic Preservation, P.O. Box 176, Jefferson City, Missouri 65101

HISTORIC INVENTORY

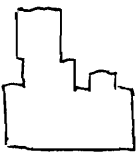
1 No. 13-G		4 Present Name(s)		1 NO
2 County Jackson		5 Other Name(s)		
3 Location of Negatives Historic Kansas City Foundation		Irving H. Smith Residence		
6 Specific Location 1020 W. 55th St.		16 Thematic Category		2 County
7 City or Town II Rural, Township & Vicinity Kansas City		17 Date(s) or Period 1915-16		
8 Site Plan with North Arrow		18 Style or Design Neo-Georgian		
		19 Architect or Engineer Shepard Farrar & Wiser		3 Present Name(s)
		20 Contractor or Builder Long Construction Company		
		21 Original Use, if apparent Residence		
		22 Present Use Residence		
9 Coordinates UTM		23 Ownership Public <input type="checkbox"/> Private <input checked="" type="checkbox"/>		4 Other Name(s)
10 Site Building Structure <input checked="" type="checkbox"/> Object <input type="checkbox"/>		24 Owner's Name & Address, if known		
11 On National Register? Yes <input type="checkbox"/> No <input checked="" type="checkbox"/>		25 Open to Public? Yes <input type="checkbox"/> No <input checked="" type="checkbox"/>		
12 Is it Eligible? Yes <input checked="" type="checkbox"/> No <input type="checkbox"/>		26 Local Contact Person or Organization Historic Kansas City Foundation		
13 Part of Estab. Hist. Dist.? Yes <input type="checkbox"/> No <input checked="" type="checkbox"/>		14 District Potentially? Yes <input checked="" type="checkbox"/> No <input type="checkbox"/>		5 Other Name(s)
15 Name of Established District		27 Other Surveys in Which Included		
42 Further Description of Important Features The main facade faces south. The main entrance, a wood panel door is flanked by paneled sidelights and transoms above. A segmental arched pediment supported by doric columns pilasters is located over the main entrance. Flanking the entrance are french doors with blind segmental arches above and wrought iron balustrades below. Above the entrance is a set of triple windows. Three segmental arched dormers are located in the roof area. The east end of the facade projects forward and has a set of french doors with paned transoms above on the first floor. A modillion cornice runs along the entire roof line.				
43 History and Significance The first resident was Irving Smith, of Smith, McCord, Townsend Dry Goods Company. At the time of its construction, a newspaper article stated "much attention is to be given to the landscape development, which the architects plan to be an intergral part of the ensemble."				
44 Description of Environment and Outbuildings The structure is located on a well landscaped lot set back from the street. To the north, south, east and west are other residences.				
45 Sources of Information BP #22387, repair fire on roof, 1965 <u>Kansas City Star</u> , October 10, 1915, p. 3B <u>Kansas City Star</u> , March 5, 1916, p. 5B				
46 Prepared by Linda E. Becker				
47 Organization Historic Kansas City Foundation				
48 Date 12/85 49 Revision Date(s)				



JA-45070-120

Office of Historic Preservation, P.O. Box 176, Jefferson City, Missouri 65101

HISTORIC INVENTORY

1 No. 13-H		4 Present Name(s)		1 NO
2 County Jackson		5 Other Name(s)		
3 Location of Negatives Historic Kansas City Foundation		J.R. Crowe, Jr. Residence		2 County
6 Specific Location 1030 W. 55th St.		16 Thematic Category		
7 City or Town II Rural, Township & Vicinity Kansas City		17 Date(s) or Period 1915		4 Present Name(s)
8 Site Plan with North Arrow  W. 55th St.		18 Style or Design Tudor Revival Elements		
9 Coordinates UTM Lat _____ Long _____		19 Architect or Engineer John Van Brunt		5 Other Name(s)
		20 Contractor or Builder Long Construction Co.		
10 Site Building <input checked="" type="checkbox"/> Structure <input checked="" type="checkbox"/> Object <input type="checkbox"/>		21 Original Use, if apparent Residence		1 NO
		22 Present Use Residence		
11 On National Register? Yes <input type="checkbox"/> No <input checked="" type="checkbox"/>		23 Ownership Public <input type="checkbox"/> Private <input checked="" type="checkbox"/>		2 NO
		24 Owner's Name & Address, if known		
12 Is it Eligible? Yes <input checked="" type="checkbox"/> No <input type="checkbox"/>		25 Open to Public? Yes <input type="checkbox"/> No <input checked="" type="checkbox"/>		3 NO
		26 Local Contact Person or Organization Historic Kansas City Foundation		
13 Part of Estab. Yes <input type="checkbox"/> No <input checked="" type="checkbox"/> Hist. Dist? Yes <input type="checkbox"/> No <input checked="" type="checkbox"/>		27 Other Surveys in Which Included		4 NO
		38 Changes (Explain in #42) Addition <input type="checkbox"/> Altered <input type="checkbox"/> Moved <input type="checkbox"/>		
14 District Potentially? Yes <input checked="" type="checkbox"/> No <input type="checkbox"/>		39 Condition Interior <input type="checkbox"/> Exterior <input checked="" type="checkbox"/> Excellent		5 NO
		40 Visible from Public Road? Yes <input checked="" type="checkbox"/> No <input type="checkbox"/>		
15 Name of Established District		41 Distance from and Frontage on Road		6 NO
		42 Further Description of Important Features <p>The main facade faces south and the main entrance is asymmetrical. The main facade is dominated by two prominent front gables. The unique feature of the structure is the false thatched roof. Fenestration consists of eight-over-eight lights, double hung sash windows placed singly or in sets of three. The main entrance is recessed and is approached through a segmental arched opening. The second overhangs the first and is visually supported by large brackets. Multi pane double doors with multipane sidelights is located on the first floor of the west end of the facade. In the middle of the main facade on the second floor is a window with a blinded arch above & a wrought iron balcony below.</p>		
43 History and Significance <p>The original address was 1028 W. 55th Street. The first resident was J.C. Crowe, Jr.</p>		44 Description of Environment and Outbuildings <p>The structure is located on a well landscaped lot in the Sunset Hill area. To the north, south, east and west are other residences.</p>		7 NO
45 Sources of Information BP #33496 BP #55784, Erect tool shed BP #34620, 1967 glass in porch WP #56921		46 Prepared by Linda F. Becker		
		47 Organization Historic Kansas City Foundation		8 NO
		48 Date 12/85 49 Revision Date(s)		



HISTORIC INVENTORY

SA-AS-070-121

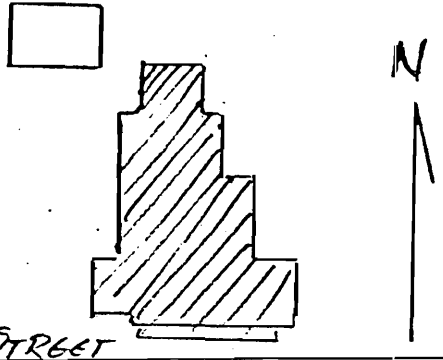
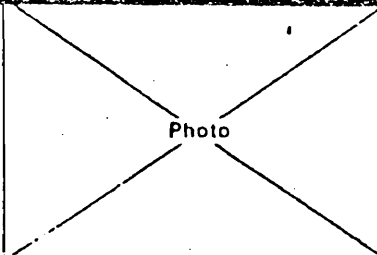
Country Club

Jackson

Dr. and Mrs. Frederick B.

Campbell

Ward Homestead (Residence only)

1. No. 13-1		4. Present Name(s)	
1032 W. 55th Street			
2. County Jackson		5. Other Name(s) Ward Homestead (Residence)	
3. Location of Negatives Kansas City Landmarks Com.			
6. Specific Location 1032 W. 55th Street		16. Thematic Category Architecture/Agriculture	
7. City or Town If Rural, Township & Vicinity Kansas City, MO 64112		17. Date(s) or Period Construction date unknown; c. 1850-1871	
8. Site Plan with North Arrow 		18. Style or Design Vernacular Greek Revival; Italianate add: c. 1875	
9. Coordinates Lat. _____ Long. _____		19. Architect or Engineer Asa Beebe Cross	
10. Site Building Structure Object Building IX		20. Contractor or Builder	
11. On National Register? Yes <input type="checkbox"/> No <input checked="" type="checkbox"/>		21. Original Use, if apparent Farmhouse	
12. Is II Eligible? Yes <input checked="" type="checkbox"/> No <input type="checkbox"/>		22. Present Use Residence	
13. Part of Estab. Hist. Dist.? Yes <input type="checkbox"/> No <input checked="" type="checkbox"/>		23. Ownership Public <input type="checkbox"/> Private <input checked="" type="checkbox"/>	
14. District Potent'l? Yes <input checked="" type="checkbox"/> No <input type="checkbox"/>		24. Owner's Name & Address, if known Dr. and Mrs. Frederick B. Campbell, 1032 W. 55th Street, Kansas City, Missouri 64112	
15. Name of Established District		25. Open to Public? Yes <input checked="" type="checkbox"/> No <input type="checkbox"/> Restricted	
		26. Local Contact Person or Organization Landmarks Commission	
		27. Other Surveys in Which Included Preliminary Inventory of Architecture and Historic Sites, Landmarks Commission of Kansas City 1974	
42. Further Description of Important Features Brick walls broken by pedimented story-high two over two light windows, ornamented with black shutters and wide dressed stone sills. Other trim wood, painted white. Denticulated entablature returns partially on gable end walls. Two-story west wind, later addition. One story front veranda, also added later, fronted with columns, fluted Italiante brackets. First and second story porches, both sides of house, along stem of T. One story term-		28. No. of Stories 2 + attic	
		29. Basement? Yes <input checked="" type="checkbox"/> No <input type="checkbox"/> partial	
		30. Foundation Material lime-stone; dress blocks; rubble	
		31. Wall Construction Brick	
		32. Roof Type & Material ridge, hip, wooden shingles	
		33. No. of Bays Front 8 Side 8	
		34. Wall Treatment Brick	
		35. Plan Shape T-shape	
		36. Changes (Explain in #42) Addition <input checked="" type="checkbox"/> Altered <input checked="" type="checkbox"/> Moved <input type="checkbox"/>	
		37. Condition Interior fair Exterior good	
		38. Preservation Underway? Yes <input type="checkbox"/> No <input checked="" type="checkbox"/>	
		39. Endangered? Elderly Yes <input type="checkbox"/> No <input checked="" type="checkbox"/> By What? Owners.	
		Future disposition unsettled	
		40. Visible from Public Road? Yes <input checked="" type="checkbox"/> No <input type="checkbox"/>	
		41. Distance from and Frontage on Road 200' 55th; 100' from street	
43. History and Significance Original patentee of this site was a Mormon bishop, representing the first attempt by the Latter-Day Saints to establish a communal society. Subsequent owners figured prominently in the exploration, conquest, and settlement of the West; most notable were William W. Bent, founder of Bent's Fort in Colorado, and Seth Ward for thirty years trapper and trader across the high plains and in the Rocky Mountain regions. Major actions			
44. Description of Environment and Outbuildings Located in a distinguished residential area in the southwestern part of Kansas City; surrounded by large, substantial homes, all well maintained; no commercial areas nearby. Loose Park, one and one-half blocks to the east.			
45. Sources of Information Arnold, Samuel P. "William W. Bent." In The Mountain Men and the Fur Trade of the Far West. Edited by LeRoy R. Hafen. 9 vols. Glendale, Ca.: Arthur H. Clark Co., 1965-1972. Vol. VI (1968).		46. Prepared by Elaine Ryder	
		47. Organization K.C. Landmarks Com.	
		48. Date 2/77	
		49. Revision Date(s) 12/20/85	

(CONT'D)

JA-45-000-101

HISTORIC INVENTORY

42. FURTHER DESCRIPTION OF IMPORTANT FEATURES (Cont'd)

inating wing, later addition, arched Italianate doors and windows.

INTERIOR

Only partial basement, under north-south section of house. First Floor: three parlors with fireplaces; dining room; kitchen; pantries; storage; two front stair halls, duplicates of each other, with geometrical open-string staircases. Second floor: five bedrooms, three with fireplaces; three baths. Attic: unfinished.

43. HISTORY AND SIGNIFICANCE (Cont'd)

of a Civil War engagement, the Battle of Westport, occurred at this locale on October 23, 1864. Exact date of construction undetermined, but this residence is one of few remaining Kansas City structures i.e. circa the Civil War, and a good example of vernacular adaptation of the Greek Revival style. Asa Beebe Cross, one of Kansas City's first architects and designer of many early buildings in the community, was either partially or wholly responsible for design and construction.

45. SOURCES OF INFORMATION (Cont'd)

Grinnell, George B. "Bent's Old Fort and Its Builders." Collections of the Kansas State Historical Society. 17 vols. Topeka, Ks.: Kansas State Printing Plant, 1923. Vol. XV (1919-1922).

Henry, Jack B. Historical Curator, Jackson County, Missouri, Parks and Recreation Department, Kansas City, Missouri. Interviews and inspection of premises, 12 April 1976, 23 July 1976.

Huffman, John A., A.I.A., Kansas City, Missouri. Consultant, State Historical Survey and Planning Office, Missouri Department of Natural Resources. Interview and inspection of premises, 14 October 1976.

Jackson County Recorder of Deeds. Title documents. Jackson County Courthouse.

Mattes, Merrill J. "Seth E. Ward." In The Mountain Men and the Fur Trade of the Far West. Edited by LeRoy R. Hafen. 9 vols. Glendale, Ca.: Arthur H. Clark Co., 1965-1972. Vol. III (1966).

Oliver, Louise D. "The Mormons and Missouri: 1830-1839." Master's thesis, University of Kansas City (University of Missouri at Kansas City), 1943. (Typewritten.)

U. S. Department of War (Second Entry). The War of the Rebellion: A Compilation of the Office Records, etc.

SA-15-000-1-1
HISTORIC INVENTORY

45. SOURCES OF INFORMATION (Cont'd)

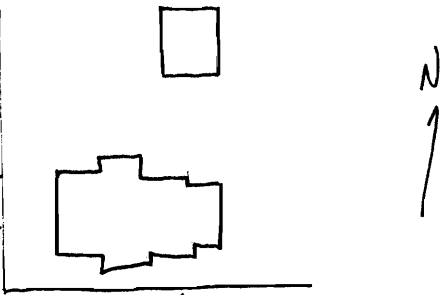
"Mr. Seth Ward at Home," Kansas City Star, 26 May 1901, p. 13.

"The Epoch of Stone," Kansas City Times, 12 November 1871, unpaged, (p. 4).

54A5-070-122

Office of Historic Preservation, P.O. Box 176, Jefferson City, Missouri 65101

HISTORIC INVENTORY

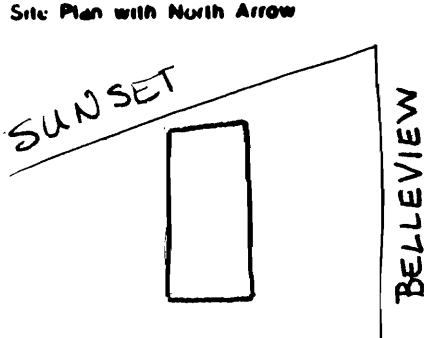
1. No. 13-A		4. Present Name(s)		1. No
2. County Jackson		5. Other Name(s)		
3. Location of Negatives Historic Kansas City Foundation		Ben C. Hyde Residence		
6. Specific Location 1060 W. 55th		16. Thematic Category	28. No. of Stories 3	2. County
7. City or Town II Rural, Township & Vicinity Kansas City		17. Date(s) or Period 1913	29. Basement? Yes X No	
8. Site Plan with North Arrow 		18. Style or Design	30. Foundation Material stone	
9. Coordinates UTM Lat Long		19. Architect or Engineer Shepard, Farrar, Wiser	31. Wall Construction masonry	4. Present Name(s)
10. Site: Building X Structure I Object I		20. Contractor or Builder Joe Hellman	32. Roof Type & Material tile	
11. On National Register? Yes No X		21. Original Use, if apparent Residence	33. No. of Bays Front Side	
12. Is it Eligible? Yes X No		22. Present Use Residence	34. Wall Treatment fieldstone	5. Other Name(s)
13. Part of Estab. Yes Hist. Dist? No X		23. Ownership Public I Private X	35. Plan Shape rect	
14. District Potential? Yes X No		24. Owner's Name & Address, if known	36. Changes (Explain in #42) Addition Altered Moved	
15. Name of Established District		25. Open to Public? Yes I No X	37. Condition Interior Exterior excellent	5. Other Name(s)
42. Further Description of Important Features The main facade faces south. The entrance is recessed & covered by a flat roof supported by columns & stone piers. Fenestration consists of six-over-one lights double hung sash windows in rectangular frames. On the first floor, the windows have a segmental arch with stone window surrounds. Directly above these windows are stone hoods supported by brackets. Wrought iron balconies run along the hoods. Segmental arched dormers are located in the roof area. The central dormer is a grouping of three windows. A one story colonnaded flat roof open porch is located at the extreme east of the house. On the west side of the house is an open porch on the first floor & second floor is a sun room comprised of sash windows.		26. Local Contact Person or Organization Historic Kansas City Foundation	38. Preservation Underway? Yes No X	
43. History and Significance The first resident was Secretary-Treasurer of T.W. Ballew Loan & Investment Company.		27. Other Surveys in Which Included	39. Endangered? By What? Yes I No X	
44. Description of Environment and Outbuildings The structure is set back from the street & is located on a corner location. To the north, south and east are other residences, and to the west is Ward Parkway.		40. Visible from Public Road? Yes X No		5. Other Name(s)
45. Sources of Information BP# 1114 BP# 56360, garage, 1914, by Joe Hellman 1914 BP# 92464, addition, H.V. Smith & Siemens, Boillot and Lauck Kansas City Star, August 26, 1923		41. Distance from and Frontage on Road		
46. Prepared by Linda F. Becker		47. Organization Historic Kansas City Foundation		
48. Date 9/86		49. Revision Date(s)		



SA-AS-070-123

Office of Historic Preservation, P.O. Box 176, Jefferson City, Missouri 65101

HISTORIC INVENTORY

1. No. <u>11-J</u>		4. Present Name(s)		1 NO
2. County <u>Jackson</u>		5. Other Name(s)		
3. Location of Negatives <u>Historic Kansas City Foundation</u>		<u>Ira K. Witschner Residence</u>		
6. Specific Location <u>5200 Bellevue</u>		16. Thematic Category		2 County
7. City or Town <u>Il Rural, Township & Vicinity</u> <u>Kansas City</u> 8. Site Plan with North Arrow 		17. Date(s) or Period <u>1967</u>		
		18. Style or Design <u>Ranch</u>		
		19. Architect or Engineer		3 Present Name(s)
		20. Contractor or Builder <u>Benson Construction Company</u>		
		21. Original Use, if apparent <u>Residence</u>		
		22. Present Use <u>Residence</u>		4 Present Name(s)
		23. Ownership Public <input type="checkbox"/> Private <input checked="" type="checkbox"/>		
		24. Owner's Name & Address, if known		
9. Coordinates <u>UTM</u> Lat _____ Long _____		25. Open to Public? Yes <input type="checkbox"/> No <input checked="" type="checkbox"/>		5 Other Name(s)
10. Site: <input type="checkbox"/> Building <input type="checkbox"/> Structure <input checked="" type="checkbox"/> Object <input type="checkbox"/>		26. Local Contact Person or Organization <u>Historic Kansas City Foundation</u>		
11. On National Register? Yes <input type="checkbox"/> No <input checked="" type="checkbox"/> 12. Is it Eligible? Yes <input type="checkbox"/> No <input checked="" type="checkbox"/>		27. Other Surveys in Which Included		
13. Part of Estab. Hist. Dist.? Yes <input type="checkbox"/> No <input checked="" type="checkbox"/> 14. District Potentially? Yes <input type="checkbox"/> No <input checked="" type="checkbox"/>		37. Condition Interior _____ Exterior <u>Excellent</u>		6 Other Name(s)
15. Name of Established District		38. Preservation Underway? Yes <input type="checkbox"/> No <input checked="" type="checkbox"/>		
		39. Endangered? By What? Yes <input type="checkbox"/> No <input checked="" type="checkbox"/>		
42. Further Description of Important Features <u>The main facade faces east. The main entrance is a double wooden panel door, recessed and covered by a continuous roof. It is approached by a small low bridge. The entire front facade is made up of large picture windows, some in pairs.</u>		40. Visible from Public Road? Yes <input checked="" type="checkbox"/> No <input type="checkbox"/>		7 Other Name(s)
		41. Distance from and Frontage on Road <u>39'x72'</u>		
		Photo		
43. History and Significance <u>The first resident was Ira K. Witschner, an attorney.</u>				
44. Description of Environment and Outbuildings <u>This structure is located on a corner lot in the Sunset Hill area. To the north, south, east and west are other residences.</u>				
45. Sources of Information BP# 31943 WP# 141311				
46. Prepared by <u>Linda F. Becker</u>				
47. Organization <u>Historic Kansas City Foundation</u>				
48. Date <u>5/86</u> 49. Revision Date(s)				



HISTORIC INVENTORY

1 No. 11-K		4 Present Name(s)		1 No
2 County Jackson		5 Other Name(s)		
3 Location of Negatives Historic Kansas City Foundation		Harry D. Seavey Residence		2 County
6 Specific Location 5208 Bellevue		16 Thematic Category		
7 City or Town II Rural, Township & Vicinity Kansas City		17 Date(s) or Period 1912		4 Present Name(s)
		18 Style or Design English Tudor		
8 Site Plan with North Arrow <div style="border: 1px solid black; width: 100px; height: 100px; margin: 10px auto; position: relative;"><div style="position: absolute; right: -20px; top: 50%; transform: translateY(-50%);">BELLEVUE</div></div>		19 Architect or Engineer Adrianne VanBrunt		
		20 Contractor or Builder H. Herman & Son		
9 Coordinates UTM Lat _____ Long _____		21 Original Use, if apparent residence		5 Other Name(s)
		22 Present Use residence		
10 Site Building Structure X Object II		23 Ownership Public <input type="checkbox"/> Private <input checked="" type="checkbox"/>		
		24 Owner's Name & Address, if known		
11 On National Register? Yes <input type="checkbox"/> No <input checked="" type="checkbox"/>		25 Open to Public? Yes <input type="checkbox"/> No <input checked="" type="checkbox"/>		1 No
12 Is it Eligible? Yes <input type="checkbox"/> No <input checked="" type="checkbox"/>		26 Local Contact Person or Organization Historic Kansas City Foundation		
13 Part of Established Dist? Yes <input type="checkbox"/> No <input checked="" type="checkbox"/>		27 Other Surveys in Which Included		2 County
14 District Potent'l? Yes <input type="checkbox"/> No <input checked="" type="checkbox"/>		28 No. of Stories 3		
15 Name of Established District		29 Basement? Yes <input type="checkbox"/> No <input checked="" type="checkbox"/>		4 Present Name(s)
		30 Foundation Material stone		
		31 Wall Construction masonry		5 Other Name(s)
		32 Roof Type & Material cross gable/asbestos shingle		
		33 No. of Bays Front 3 Side		
		34 Wall Treatment stucco/brick		
		35 Plan Shape rectangle		
		36 Changes (Explain in #42) Addition Altered Moved		
		37 Condition Interior _____ Exterior excellent		
		38 Preservation Underway? Yes <input type="checkbox"/> No <input checked="" type="checkbox"/>		
		39 Endangered? By What? Yes <input type="checkbox"/> No <input checked="" type="checkbox"/>		
		40 Visible from Public Road? partial Yes <input type="checkbox"/> No <input checked="" type="checkbox"/>		
		41 Distance from and Frontage on Road 62' x 84'		
42 Further Description of Important Features The main facade faces east. The main facade is comprised of two dominant three story gables flanking a three story bay. Fenestration consists of multi-pane casements placed in threes, twos or singly. The two door entrance has a stain glass upper panel. A highly ornate rounded arch door hood with shell motif is located over the entrance. The first floor of the structure is brick while the upper stories are stucco. The roof on the gables are bell cast. A flat roof dormer with casement windows is located at the south end of the roof.		Photo		5 Other Name(s)
43 History and Significance The original owner was Harry D. Seavey, founder of Seavey & Florsheim Brokerage Company. It was also the 1970 Designer Showhouse. At one time, the polo fields was across the street from this residence.				
44 Description of Environment and Outbuildings This residence is located in the Sunset Hill area. It is somewhat difficult to see due to a row of pine trees running along the front of the property. To the north, south, east and west are other residences.				
45 Sources of Information WP# 49063 BP# 10684, 52961		46 Prepared by Linda F. Becker		
		47 Organization Historic Kansas City Foundation		
		48 Date 1/87		
		49 Revision Date(s)		



5A-KC-10-25

Office of Historic Preservation, P.O. Box 176, Jefferson City, Missouri 65101
HISTORIC INVENTORY


<p>1 No. 11-L</p> <p>2 County Jackson</p> <p>3 Location of Negatives Historic Kansas City Foundation</p> <p>6 Specific Location 5212 Bellevue</p> <p>7 City or Town II Rural, Township & Vicinity Kansas City</p> <p>8 Site Plan with North Arrow</p> <div style="border: 1px solid black; width: 100px; height: 100px; margin: 10px auto; position: relative;"> <div style="position: absolute; top: 0; right: 0; transform: rotate(90deg);">N</div> <div style="position: absolute; right: 0; top: 50%; transform: rotate(90deg);">BELLEVUE</div> </div> <p>9 Coordinates UTM</p> <p>10 Site: <input checked="" type="checkbox"/> Building <input checked="" type="checkbox"/> Structure <input checked="" type="checkbox"/> Object <input type="checkbox"/></p> <table style="width: 100%;"> <tr> <td>11 On National Register? Yes <input type="checkbox"/> No <input checked="" type="checkbox"/></td> <td>12 Is it Eligible? Yes <input checked="" type="checkbox"/> No <input type="checkbox"/></td> </tr> <tr> <td>13 Part of Estab. Dist? Yes <input type="checkbox"/> No <input checked="" type="checkbox"/></td> <td>14 District Potentially? Yes <input checked="" type="checkbox"/> No <input type="checkbox"/></td> </tr> </table> <p>15 Name of Established District</p>	11 On National Register? Yes <input type="checkbox"/> No <input checked="" type="checkbox"/>	12 Is it Eligible? Yes <input checked="" type="checkbox"/> No <input type="checkbox"/>	13 Part of Estab. Dist? Yes <input type="checkbox"/> No <input checked="" type="checkbox"/>	14 District Potentially? Yes <input checked="" type="checkbox"/> No <input type="checkbox"/>	<p>4 Present Name(s) F.J. Moss Residence</p> <p>5 Other Name(s)</p> <p>16 Thematic Category</p> <p>17 Date(s) or Period 1920</p> <p>18 Style or Design NeoGeorgian elements</p> <p>19 Architect or Engineer</p> <p>20 Contractor or Builder Joe Hellman</p> <p>21 Original Use, if apparent Residence</p> <p>22 Present Use Residence</p> <p>23 Ownership Public <input type="checkbox"/> Private <input checked="" type="checkbox"/></p> <p>24 Owner's Name & Address, if known</p> <p>25 Open to Public? Yes <input type="checkbox"/> No <input checked="" type="checkbox"/></p> <p>26 Local Contact Person or Organization Historic Kansas City Foundation</p> <p>27 Other Surveys in Which Included</p>	<p>28 No. of Stories 3</p> <p>29 Basement? Yes <input checked="" type="checkbox"/> No <input type="checkbox"/></p> <p>30 Foundation Material stone</p> <p>31 Wall Construction masonry</p> <p>32 Roof Type & Material gable/comp. shingle</p> <p>33 No. of Bays Front Side</p> <p>34 Wall Treatment brick</p> <p>35 Plan Shape rectangle</p> <p>36 Changes (Explain in #42) Addition <input type="checkbox"/> Altered <input type="checkbox"/> Moved <input type="checkbox"/></p> <p>37 Condition Interior Exterior <u>Excellent</u></p> <p>38 Preservation Underway? Yes <input type="checkbox"/> No <input checked="" type="checkbox"/></p> <p>39 Endangered? By What? Yes <input type="checkbox"/> No <input checked="" type="checkbox"/></p> <p>40 Visible from Public Road? Yes <input checked="" type="checkbox"/> No <input type="checkbox"/></p> <p>41 Distance from and Frontage on Road 50 feet</p>
11 On National Register? Yes <input type="checkbox"/> No <input checked="" type="checkbox"/>	12 Is it Eligible? Yes <input checked="" type="checkbox"/> No <input type="checkbox"/>					
13 Part of Estab. Dist? Yes <input type="checkbox"/> No <input checked="" type="checkbox"/>	14 District Potentially? Yes <input checked="" type="checkbox"/> No <input type="checkbox"/>					
<p>42 Further Description of Important Features The main facade faces east with the main entrance being centrally located. The facade is accented with brick quoining. The main entrance is flanked by sidelights & has an elliptical fan light above. The entire entryway is covered by a pedimented portico. Fenestration is six-over-one light double hung sash windows with stone sills and brick voussoirs with stone keystone on the second story. Three broken pedimented dormers are located at roof level. French doors with sidelights & brick voussoirs & stone keystone are located on either side of the main entrance.</p> <p>43 History and Significance The first resident was F.J. Moss, President of American Sash & Door Company.</p> <p>44 Description of Environment and Outbuildings This structure is located in the Sunset Hill area and is set back from the street. To the north, south, east and west are other residences.</p> <p>45 Sources of Information BP# 37761 WP# 55953 City Directory</p>		<p>46 Prepared by Linda F. Becker</p> <p>47 Organization Historic Kansas City Foundation</p> <p>48 Date 1/86 49 Revision Date(s)</p>				



34-A-010-126

Office of Historic Preservation, P.O. Box 176, Jefferson City, Missouri 65101

HISTORIC INVENTORY

1. No. 11-M		4. Present Name(s)		1 No
2. County Jackson		5. Other Name(s)		
3. Location of Negatives Historic Kansas City Foundation		M. C. McGreevy Residence		2 County
6. Specific Location 5220 Belleview		16. Thematic Category		
7. City or Town IF Rural, Township & Vicinity Kansas City		17. Date(s) or Period 1925		3 Present Name(s)
8. Site Plan with North Arrow 		18. Style or Design Tudor Revival (Jacobethan element)		
		19. Architect or Engineer Buckley & Van Brunt		4 Present Name(s)
		20. Contractor or Builder Joe Hellman		
		21. Original Use, if apparent residence		
		22. Present Use residence		
9. Coordinates UTM Lat _____ Long _____		23. Ownership Public <input type="checkbox"/> Private <input checked="" type="checkbox"/>		5 Other Name(s)
10. Site Building Structure <input checked="" type="checkbox"/> Object <input type="checkbox"/>		24. Owner's Name & Address, if known		
11. On National Register? Yes <input type="checkbox"/> No <input checked="" type="checkbox"/>		25. Open to Public? Yes <input type="checkbox"/> No <input checked="" type="checkbox"/>		
12. Is it Eligible? Yes <input type="checkbox"/> No <input type="checkbox"/>		26. Local Contact Person or Organization Historic Kansas City Foundation		
13. Part of Estab. Hist. Dist.? Yes <input type="checkbox"/> No <input checked="" type="checkbox"/>		27. Other Surveys in Which Included		6 Other Name(s)
14. District Potential? Yes <input type="checkbox"/> No <input type="checkbox"/>		28. No. of Stories 2 1/2		
15. Name of Established District		29. Basement? Yes <input checked="" type="checkbox"/> No <input type="checkbox"/>		
		30. Foundation Material		
42. Further Description of Important Features <p>The main facade faces south. This residence exemplified the Tudor Revival style architecture with its large, prominent front chimney with brick pattern work, separate chimney pots and flues; the entry porch is accented with a cut stone Tudor arch and quoining. Half-timbering with decorative brick pattern infill on the second floor; strings of casement windows (in twos, threes and fours) and a Tudor arch opening to a screen porch on the south end of the facade.</p>		31. Wall Construction masonry		7 Other Name(s)
		32. Roof Type & Material varied/slate		
		33. No. of Bays Front 6 Side		
		34. Wall Treatment pattern brick half timber/stucco		
43. History and Significance <p>This residence was constructed for Mr. and Mrs. Milton McGreevy. At its time of construction it was overlooking the Country Club Polo field. Mr. McGreevy was a member of the brokerage firm of Stranberg-McGreevy and Co. at the time of construction.</p>		35. Plan Shape mod. L		8 Other Name(s)
		36. Changes (Explain in #42) Addition <input type="checkbox"/> Altered <input type="checkbox"/> Moved <input type="checkbox"/>		
		37. Condition Interior _____ Exterior excellent		
		38. Preservation Underway? Yes <input type="checkbox"/> No <input checked="" type="checkbox"/>		
44. Description of Environment and Outbuildings <p>This residence is located on a well landscaped large lot in the Sunset Hill area. To the north, south, east and west are other residences.</p>		39. Endangered? By What? Yes <input type="checkbox"/> No <input checked="" type="checkbox"/>		9 Other Name(s)
		40. Visible from Public Road? Yes <input checked="" type="checkbox"/> No <input type="checkbox"/>		
		41. Distance from and Frontage on Road		
45. Sources of Information BP #14309 Kansas City Star, August 23, 1925 Kansas City Star, August 26, 1928, p. 1D		46. Prepared by Linda Becker		10 Other Name(s)
		47. Organization Historic Kansas City Foundation		
		48. Date 7/85		11 Other Name(s)
		49. Revision Date		



74 AS-000-127

Office of Historic Preservation, P.O. Box 176, Jefferson City, Missouri 65101

HISTORIC INVENTORY

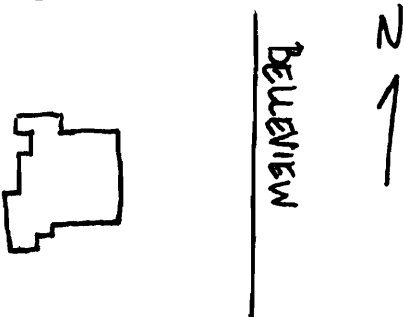
1 No. 15-D		4 Present Name(s)		1 No	
2 County Jackson		5 Other Name(s)			
3 Location of Negatives Historic Kansas City Foundation		Wilbur F. Coen, Jr. Residence			
6 Specific Location 5225 Bellevue		16 Thematic Category		2 County	
7 City or Town <input type="checkbox"/> Rural, Township & Vicinity Kansas City		17 Date(s) or Period 1967			
8 Site Plan with North Arrow		18 Style or Design			
<div style="display: flex; align-items: center;"> <div style="writing-mode: vertical-rl; transform: rotate(180deg); margin-right: 5px;">BELLEVUE</div> </div>		19 Architect or Engineer		4 Present Name(s)	
		20 Contractor or Builder Hoffman-Cortes Construction Co			28. No. of Stories 2
		21. Original Use, if apparent Residence			29. Basement? Yes <input checked="" type="checkbox"/> No <input type="checkbox"/>
		22 Present Use Residence			30. Foundation Material concrete
9 Coordinates UTM Lat _____ Long _____		23 Ownership Public <input type="checkbox"/> Private <input checked="" type="checkbox"/>		5 Other Name(s)	
10 Site: <input type="checkbox"/> Building <input type="checkbox"/> Structure <input type="checkbox"/> Object <input type="checkbox"/>		24. Owner's Name & Address, if known			
11 On National Register? Yes <input type="checkbox"/> No <input checked="" type="checkbox"/>		25. Open to Public? Yes <input type="checkbox"/> No <input checked="" type="checkbox"/>			
12 Is it Eligible? Yes <input type="checkbox"/> No <input checked="" type="checkbox"/>		26 Local Contact Person or Organization Historic Kansas City Foundation			
13 Part of Estab. Hist. Dist.? Yes <input type="checkbox"/> No <input checked="" type="checkbox"/>		27. Other Surveys in Which Included		5 Other Name(s)	
14 District Potenti'l? Yes <input type="checkbox"/> No <input checked="" type="checkbox"/>		31. Wall Construction frame			
15 Name of Established District		32. Roof Type & Material varied/wood shingle			
		33. No. of Bays Front 3 Side <input type="checkbox"/>			
		34. Wall Treatment board/batten, stone		5 Other Name(s)	
		35. Plan Shape varied			
		36. Changes (Explain in #42) Addition <input type="checkbox"/> Altered <input type="checkbox"/> Moved <input type="checkbox"/>			
		37. Condition Interior _____ Exterior Excellent			
		38. Preservation Underway? Yes <input type="checkbox"/> No <input checked="" type="checkbox"/>		5 Other Name(s)	
		39. Endangered? By What? Yes <input type="checkbox"/> No <input checked="" type="checkbox"/>			
		40. Visible from Public Road? Yes <input checked="" type="checkbox"/> No <input type="checkbox"/>			
		41. Distance from and Frontage on Road			
42 Further Description of Important Features					
<p>The main facade faces southwest. The entrance is covered by a pedimented porte-cochere. The central pavilion is two story while the side wings are only one story. Pedimented through-the cornice dormers are located on the main pavilion.</p>					
43 History and Significance					
<p>The first resident was Wilbur Coen Jr., with Coen Investments.</p>					
44 Description of Environment and Outbuildings					
<p>The structure is placed on an angle on a corner lot. To the north, south, east and west are other residences.</p>					
45 Sources of Information					
<p>BP# 35977 City Directory - 1968</p>					
46. Prepared by Linda F. Becker					
47. Organization Historic Kansas City Foundation					
48. Date 9/86 49. Revision Date(s)					



JA-4507-128

Office of Historic Preservation, P.O. Box 176, Jefferson City, Missouri 65101

HISTORIC INVENTORY

1 No. 11-N		4 Present Name(s)		1 NO
2 County Jackson		5 Other Name(s)		
3 Location of Negatives Historic Kansas City Foundation		John A. Gallagher Residence		
6 Specific Location 5300 Bellevue		16 Thematic Category		2 County
7 City or Town II Rural, Township & Vicinity Kansas City 8 Site Plan with North Arrow 		17 Date(s) or Period 1914		
		18 Style or Design		
9 Coordinates UTM Lat _____ Long _____		19 Architect or Engineer H.A. Drake		4 Present Name(s)
		20 Contractor or Builder I.B. Dunlap, Realtor		
10 Site: Building _____ Structure <input checked="" type="checkbox"/> Object <input type="checkbox"/>		21 Original Use, if apparent Residence		
		22 Present Use Residence		
11 On National Register? Yes <input type="checkbox"/> No <input checked="" type="checkbox"/>		23 Ownership Public <input type="checkbox"/> Private <input checked="" type="checkbox"/>		5 Other Name(s)
		24 Owner's Name & Address, if known		
12 Is it Eligible? Yes <input type="checkbox"/> No <input checked="" type="checkbox"/>		25 Open to Public? Yes <input type="checkbox"/> No <input checked="" type="checkbox"/>		
		26 Local Contact Person or Organization Historic Kansas City Foundation		
13 Part of Estab. Yes <input type="checkbox"/> No <input checked="" type="checkbox"/>		27 Other Surveys in Which Included		
14 District Potential? Yes <input checked="" type="checkbox"/> No <input type="checkbox"/>		28 No. of Stories 3		
15 Name of Established District		29 Basement? Yes <input type="checkbox"/> No <input checked="" type="checkbox"/>		
		30 Foundation Material		
31 Wall Construction masonry		32 Roof Type & Material varied slate		
		33 No. of Bays Front 3 Side _____		
34 Wall Treatment stucco		35 Plan Shape Mod Square		
		36 Changes (Explain in #42) Addition <input type="checkbox"/> Altered <input type="checkbox"/> Moved <input type="checkbox"/>		
37 Condition Interior _____ Exterior Excellent		38 Preservation Underway? Yes <input type="checkbox"/> No <input checked="" type="checkbox"/>		
		39 Endangered? By What? Yes <input type="checkbox"/> No <input checked="" type="checkbox"/>		
40 Visible from Public Road? Yes <input checked="" type="checkbox"/> No <input type="checkbox"/>		41 Distance from and Frontage on Road approximately 42'		
		42 Further Description of Important Features The main facade faces east. The main entrance is asymmetrically placed and is covered by a hip roof supported by columns. The entrance, a two panel wooden door has a brick surround and is accented with sidelights and transom. Fenestration consists of casement windows with transom on the first story and six-over-six and twelve-over-twelve lights, double hung sash windows with brick sill and surround. Three hipped dormers with paired casement windows are located in the roof area. Brick type corner boards accents the facade.		
43 History and Significance The first resident was John A. Gallagher, President of Fora and Gallagher Drug Company. The address was originally 5240 Bellevue.				44 Description of Environment and Outbuildings The structure is set back from the street and is located in the Sunset Hill area. To the north, south, east and west are other residences.
45 Sources of Information WP# 54317 BP# 11299 City Directory - 1917		46 Prepared by Linda F. Becker		5 Other Name(s)
		47 Organization Historic Kansas City Foundation		
		48 Date 5/86 49 Revision Date(s) _____		



Office of Historic Preservation, P.O. Box 176, Jefferson City, Missouri 65101

HISTORIC INVENTORY

1. No. 11-A		4. Present Name(s)		1 NO
2. County Jackson		5. Other Name(s)		
3. Location of Negatives Historic Kansas City Foundation		Byron Spencer Residence		
6. Specific Location 5304 Bellevue		16. Thematic Category		2 County
7. City or Town <input type="checkbox"/> Rural, Township & Vicinity Kansas City		17. Date(s) or Period 1962		
8. Site Plan with North Arrow <div style="display: flex; align-items: center;"> <div style="border: 1px solid black; width: 50px; height: 50px; margin-right: 10px;"></div> <div style="writing-mode: vertical-rl; transform: rotate(180deg);">BELLEVUE</div> </div> <p style="margin-top: 10px;">W. 53rd TRR</p>		18. Style or Design		
<div style="display: flex; align-items: center;"> <div style="border: 1px solid black; width: 50px; height: 50px; margin-right: 10px;"></div> <div style="writing-mode: vertical-rl; transform: rotate(180deg);">BELLEVUE</div> </div> <p style="margin-top: 10px;">W. 53rd TRR</p>		19. Architect or Engineer		4 Present Name(s)
		20. Contractor or Builder George M. Siemens		
		21. Original Use, if apparent Residence		
		22. Present Use Residence		
9. Coordinates UTM Lat _____ Long _____		23. Ownership Public <input type="checkbox"/> Private <input checked="" type="checkbox"/>		5 Other Name(s)
10. Site: <input type="checkbox"/> Building <input type="checkbox"/> Structure <input checked="" type="checkbox"/> Object <input type="checkbox"/>		24. Owner's Name & Address, if known		
11. On National Register? Yes <input type="checkbox"/> No <input checked="" type="checkbox"/>		25. Open to Public? Yes <input type="checkbox"/> No <input checked="" type="checkbox"/>		
12. Is it Eligible? Yes <input type="checkbox"/> No <input checked="" type="checkbox"/>		26. Local Contact Person or Organization Historic Kansas City Foundation		
13. Part of Estab. Dist? Yes <input type="checkbox"/> No <input checked="" type="checkbox"/>		27. Other Surveys in Which Included		5 Other Name(s)
14. District Potential? Yes <input type="checkbox"/> No <input checked="" type="checkbox"/>		38. Changes (Explain in #42) Addition <input type="checkbox"/> Altered <input type="checkbox"/> Moved <input type="checkbox"/>		
15. Name of Established District		39. Condition Interior _____ Exterior <u>Excellent</u>		
		40. Preservation Underway? Yes <input type="checkbox"/> No <input checked="" type="checkbox"/>		
42. Further Description of Important Features <p>The main facade of this one story residence faces east. The main entrance is recessed and is flanked by picture windows. Casement diamond pane windows are located between the garage and the picture window.</p>		41. Distance from and Frontage on Road approx. 53x47		5 Other Name(s)
43. History and Significance <p>The first resident was Byron Spencer, an attorney with the firm of Spencer, Fane, Brett and Brown.</p>		Photo		
44. Description of Environment and Outbuildings <p>The structure is set back from the street and abundantly landscaped. It is on a corner lot and to the north, south, east and west are other residences.</p>				
45. Sources of Information <p>WP# 63228 BP# 77910 City Directory - 1963</p>		46. Prepared by Linda F. Becker		
		47. Organization Historic Kansas City Foundation		5 Other Name(s)
		48. Date 4/86 49. Revision Date(s)		



5475-010-131

Office of Historic Preservation, P.O. Box 176, Jefferson City, Missouri 65101

HISTORIC INVENTORY

<p>1 No <u>12-F</u></p> <p>2 County <u>Jackson</u></p> <p>3 Location of Negatives Historic Kansas City Foundation</p> <p>6 Specific Location <u>5310 Bellevue</u></p> <p>7 City or Town <u>II Rural</u>, Township & Vicinity <u>Kansas City</u></p> <p>8 Site Plan with North Arrow</p> <div style="text-align: center;"> </div> <p>9 Coordinates <u>UTM</u></p> <p>10 Site: <u>Building</u> Structure <input checked="" type="checkbox"/> Object <input type="checkbox"/></p> <table border="1" style="width: 100%; border-collapse: collapse;"> <tr> <td style="width: 50%;">11 On National Register? Yes <input type="checkbox"/> No <input checked="" type="checkbox"/></td> <td style="width: 50%;">12 Is it Eligible? Yes <input type="checkbox"/> No <input checked="" type="checkbox"/></td> </tr> <tr> <td>13 Part of Estab. Hist. Dist.? Yes <input type="checkbox"/> No <input checked="" type="checkbox"/></td> <td>14 District Potentially? Yes <input type="checkbox"/> No <input checked="" type="checkbox"/></td> </tr> </table> <p>15 Name of Established District</p>	11 On National Register? Yes <input type="checkbox"/> No <input checked="" type="checkbox"/>	12 Is it Eligible? Yes <input type="checkbox"/> No <input checked="" type="checkbox"/>	13 Part of Estab. Hist. Dist.? Yes <input type="checkbox"/> No <input checked="" type="checkbox"/>	14 District Potentially? Yes <input type="checkbox"/> No <input checked="" type="checkbox"/>	<p>4 Present Name(s) <u>C.E. Lombardi Residence</u></p> <p>5 Other Name(s)</p> <p>16 Thematic Category</p> <p>17 Date(s) or Period <u>1950</u></p> <p>18 Style or Design</p> <p>19 Architect or Engineer</p> <p>20 Contractor or Builder <u>H.V. Smith</u></p> <p>21 Original Use, if apparent <u>Residence</u></p> <p>22 Present Use <u>Residence</u></p> <p>23 Ownership Public <input type="checkbox"/> Private <input checked="" type="checkbox"/></p> <p>24 Owner's Name & Address, if known</p> <p>25 Open to Public? Yes <input type="checkbox"/> No <input checked="" type="checkbox"/></p> <p>26 Local Contact Person or Organization <u>Historic Kansas City Foundation</u></p> <p>27 Other Surveys in Which Included</p> <p>28 No. of Stories <u>1 1/2</u></p> <p>29 Basement? Yes <input checked="" type="checkbox"/> No <input type="checkbox"/></p> <p>30 Foundation Material <u>concrete</u></p> <p>31 Wall Construction <u>frame</u></p> <p>32 Roof Type & Material <u>varied/wood shingle</u></p> <p>33 No. of Bays Front <u>7</u> Side</p> <p>34 Wall Treatment <u>brick veneer</u></p> <p>35 Plan Shape <u>Mod. Rectang</u></p> <p>36 Changes (Explain in #42) Addition <input type="checkbox"/> Altered <input type="checkbox"/> Moved <input type="checkbox"/></p> <p>37 Condition Interior <u>Excellent</u> Exterior <u>Excellent</u></p> <p>38 Preservation Underway? Yes <input type="checkbox"/> No <input checked="" type="checkbox"/></p> <p>39 Endangered? By What? Yes <input type="checkbox"/> No <input checked="" type="checkbox"/></p> <p>40 Visible from Public Road? <u>partly</u> Yes <input checked="" type="checkbox"/> No <input type="checkbox"/></p> <p>41 Distance from and Frontage on Road <u>98x40</u></p> <p>42 Further Description of Important Features The main facade faces north with the main entrance facing east. The residence is made up of a two-story central pavilion with side wings. Fenestration consists of six-over-six lights, eight-over-twelve lights double hung sash windows flanked by shutters. A semi-hexagonal bay window is also located on the main facade.</p> <div style="text-align: center; height: 100px;"> </div> <p>43 History and Significance The first resident was Cornelius E. Lombardi, an attorney with the firm of Adella, Lombardi, Fligg, McLean and Slagle.</p> <p>44 Description of Environment and Outbuildings This residence is located on a corner lot in the Sunset Hill area. To the north, south, east and west are other residences.</p> <p>45 Sources of Information BP# 63110 WP# 45760 City Directory</p> <p>46 Prepared by <u>Linda F. Becker</u></p> <p>47 Organization <u>Historic Kansas City Foundation</u></p> <p>48 Date <u>9/86</u> 49 Revision Date(s)</p>
11 On National Register? Yes <input type="checkbox"/> No <input checked="" type="checkbox"/>	12 Is it Eligible? Yes <input type="checkbox"/> No <input checked="" type="checkbox"/>				
13 Part of Estab. Hist. Dist.? Yes <input type="checkbox"/> No <input checked="" type="checkbox"/>	14 District Potentially? Yes <input type="checkbox"/> No <input checked="" type="checkbox"/>				

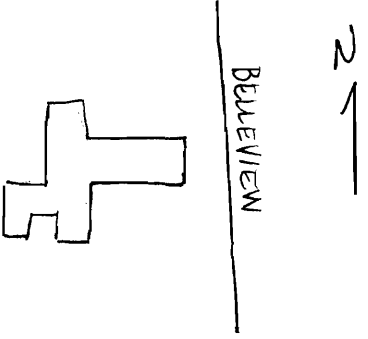




3A 4-1-12

Office of Historic Preservation, P.O. Box 176, Jefferson City, Missouri 65101

HISTORIC INVENTORY

1. No. 12-G		4. Present Name(s)		1 NO
2. County Jackson		5. Other Name(s)		
3. Location of Negatives Historic Kansas City Foundation		Edward Delk Residence		
6. Specific Location 5320 Belleview		16. Thematic Category		2 County
7. City or Town II Rural, Township & Vicinity Kansas City		17. Date(s) or Period 1947		
8. Site Plan with North Arrow		18. Style or Design		
		19. Architect or Engineer Edward Delk		3 Present Name(s)
		20. Contractor or Builder		
		21. Original Use, if apparent Residence		
		22. Present Use Residence		
9. Coordinates UTM		23. Ownership Public <input type="checkbox"/> Private <input checked="" type="checkbox"/>		4 Present Name(s)
10. Site: Structure <input checked="" type="checkbox"/> Building <input type="checkbox"/> Object <input type="checkbox"/>		24. Owner's Name & Address, if known		
11. On National Register? Yes <input type="checkbox"/> No <input checked="" type="checkbox"/>		25. Open to Public? Yes <input type="checkbox"/> No <input checked="" type="checkbox"/>		
12. Is it Eligible? Yes <input type="checkbox"/> No <input checked="" type="checkbox"/>		26. Local Contact Person or Organization Historic Kansas City Foundation		
13. Part of Estab. Hist. Dist.? Yes <input type="checkbox"/> No <input checked="" type="checkbox"/>		27. Other Surveys in Which Included		5 Other Name(s)
14. District Potentially? Yes <input type="checkbox"/> No <input checked="" type="checkbox"/>		38. Changes (Explain in #42) Addition <input type="checkbox"/> Altered <input type="checkbox"/> Moved <input type="checkbox"/>		
15. Name of Established District		39. Condition Interior <input type="checkbox"/> Exterior <input type="checkbox"/>		
		40. Preservation Underway? Yes <input type="checkbox"/> No <input checked="" type="checkbox"/>		
42. Further Description of Important Features		43. History and Significance		6 Other Name(s)
<p>The main facade faces east. The structure is built on a T plan with the central section projecting forward and out. Paired, sash windows with eight-over-one lights is located on this section. This section has a raking cornice with a rounded arch window inside the pediment. To the south of the central section is a flat roof porch supported by square columns with a wrought iron balustrade above. To the north of the central section is an end chimney. Behind it is a covered entryway, housing the main entrance. Above the porch is a sash window with eight-over-one lights.</p>		44. Description of Environment and Outbuildings		
		45. Sources of Information		
		<p>Mr. Edward Delk, architect, designed this house for his family.</p>		



JA-45-070-133

Office of Historic Preservation, P.O. Box 176, Jefferson City, Missouri 65101

HISTORIC INVENTORY


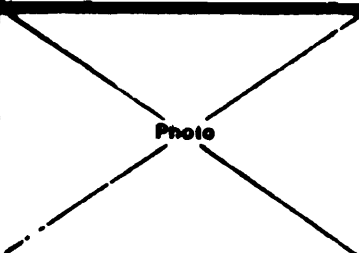
1. No. 17-E		4. Present Name(s)		1 NO
2. County Jackson		5. Other Name(s)		
3. Location of Negatives Historic Kansas City Foundation		Clinton Gates Residence		
6. Specific Location 5321 Bellevue		16. Thematic Category		2 County
7. City or Town II Rural, Township & Vicinity Kansas City		17. Date(s) or Period 1968		
		18. Style or Design Modern		
8. Site Plan with North Arrow		19. Architect or Engineer		3 Present Name(s)
<div style="display: flex; align-items: center; justify-content: center;"> <div style="writing-mode: vertical-rl; transform: rotate(180deg);">BELLEVUE</div> </div>		20. Contractor or Builder		
		21. Original Use, if apparent Residence		
9. Coordinates UTM Lat Long		22. Present Use Residence		4 Present Name(s)
10. Site: Building <input type="checkbox"/> Structure <input checked="" type="checkbox"/> Object <input type="checkbox"/>		23. Ownership Public <input type="checkbox"/> Private <input checked="" type="checkbox"/>		
11. On National Register? Yes <input type="checkbox"/> No <input checked="" type="checkbox"/>		24. Owner's Name & Address, if known		
12. Is it Eligible? Yes <input type="checkbox"/> No <input checked="" type="checkbox"/>		25. Open to Public? Yes <input type="checkbox"/> No <input checked="" type="checkbox"/>		5 Other Name(s)
13. Part of Estab. Hist. Dist.? Yes <input type="checkbox"/> No <input checked="" type="checkbox"/>		26. Local Contact Person or Organization Historic Kansas City Foundation		
14. District Potential? Yes <input type="checkbox"/> No <input checked="" type="checkbox"/>		27. Other Surveys in Which Included		
15. Name of Established District		38. Changes (Explain in #42) Addition <input type="checkbox"/> Altered <input type="checkbox"/> Moved <input type="checkbox"/>		6 Other Name(s)
42. Further Description of Important Features The main facade faces west and cannot be viewed because of a concrete privacy wall. A wooden pergola runs above the fence. A one story garage is located to the south.		37. Condition Interior <input type="checkbox"/> Exterior <input checked="" type="checkbox"/> Excellent		
		39. Preservation Underway? Yes <input type="checkbox"/> No <input checked="" type="checkbox"/>		
43. History and Significance The first resident was Clinton Gates, a lawyer.		40. Endangered? By What? Yes <input type="checkbox"/> No <input checked="" type="checkbox"/>		7 Other Name(s)
44. Description of Environment and Outbuildings The residence is screened from the street. To the north, south, east and west are other residences.		41. Visible from partial Public Road? Yes <input checked="" type="checkbox"/> No <input type="checkbox"/>		
45. Sources of Information BP# 40150 WP# 142269		46. Distance from and Frontage on Road approx. 56'x73'		
45. Sources of Information BP# 40150 WP# 142269		46. Prepared by Linda F. Becker		8 Other Name(s)
		47. Organization Historic Kansas City Foundation		
		48. Date 9/86		
		49. Revision Date(s)		



SA-4600-1-4

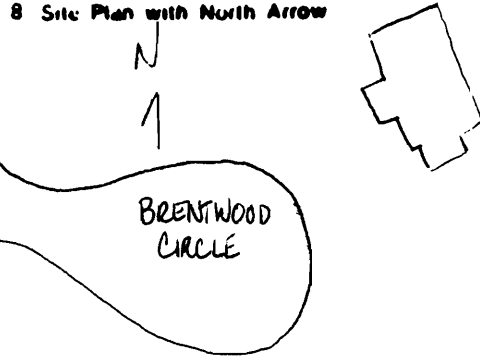
Office of Historic Preservation, P.O. Box 176, Jefferson City, Missouri 65101

HISTORIC INVENTORY

1 No. 19-F		4 Present Name(s)		1 NO
2 County Jackson		5 Other Name(s)		
3 Location of Negatives Historic Kansas City Foundation		Thomas J. Higgins Residence		
6 Specific Location 5419 Bellevue		16 Thematic Category		2 County
7 City or Town II Rural, Township & Vicinity Kansas City		17 Date(s) or Period 1952		
		18 Style or Design Garrison Colonial		
8 Site Plan with North Arrow		19 Architect or Engineer		4 Present Name(s)
<div style="display: flex; align-items: center;"> <div style="writing-mode: vertical-rl; transform: rotate(180deg); margin-right: 5px;">BELLEVUE</div>  </div>		20 Contractor or Builder Thomas J. Higgins		
		21 Original Use, if apparent Residence		
9 Coordinates UTM		22 Present Use Residence		5 Other Name(s)
10 Site Building Structure Object		23 Ownership Public <input type="checkbox"/> Private <input checked="" type="checkbox"/>		
11 On National Register? Yes <input type="checkbox"/> No <input checked="" type="checkbox"/>		24 Owner's Name & Address, if known		
12 Is it Eligible? Yes <input type="checkbox"/> No <input checked="" type="checkbox"/>		25 Open to Public? Yes <input type="checkbox"/> No <input checked="" type="checkbox"/>		2 NO
13 Part of Estab. Dist? Yes <input type="checkbox"/> No <input checked="" type="checkbox"/>		26 Local Contact Person or Organization Historic Kansas City Foundation		
14 District Potential? Yes <input type="checkbox"/> No <input checked="" type="checkbox"/>		27 Other Surveys in Which Included		
15 Name of Established District		28 No. of Stories 2		2 NO
42 Further Description of Important Features The main facade faces west. The first floor is constructed of painted brick and the upper story is board and batten. Fenestration is two-over-two lights, double hung sash windows placed in pairs and flanked by shutters. The door is framed with a plain cornice supported by pilasters. A recessed one story wing is located to the north of the central section.		29 Basement? Yes <input type="checkbox"/> No <input checked="" type="checkbox"/>		
		30 Foundation Material		
43 History and Significance Mr. Higgins constructed this residence as his home.		31 Wall Construction frame		2 NO
		32 Roof Type & Material gable/asbestos		
44 Description of Environment and Outbuildings The structure is located in the Sunset Hill area. To the north, south, east and west are other residences.		33 No. of Bays Front 4 Side		
		34 Wall Treatment brick/board/batten		
45 Sources of Information WP# 102106 BP# 65376 - Thomas J. Higgins		35 Plan Shape Mod L		2 NO
		36 Changes (Explain in #42) Addition <input type="checkbox"/> Altered <input type="checkbox"/> Moved <input type="checkbox"/>		
46 Prepared by Linda F. Becker		37 Condition Interior Excellent		
		38 Preservation Underway? Yes <input type="checkbox"/> No <input checked="" type="checkbox"/>		
47 Organization Kansas City Foundation		39 Endangered? By What? Yes <input type="checkbox"/> No <input checked="" type="checkbox"/>		2 NO
		40 Visible from Public Road? Yes <input type="checkbox"/> No <input checked="" type="checkbox"/>		
48 Date 5/86		41 Distance from and Frontage on Road 63'x40'		
		49 Revision Date(s)		
49 Revision Date(s)		<div style="text-align: center; border: 1px solid black; width: 100px; height: 100px; margin: 0 auto;">  </div>		2 NO
47 Organization Kansas City Foundation		48 Date 5/86		
		49 Revision Date(s)		



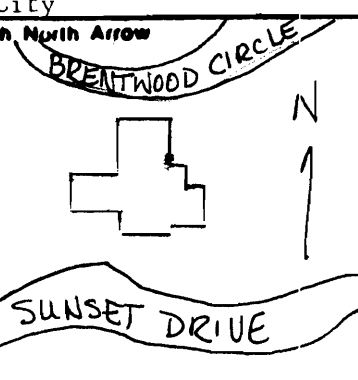
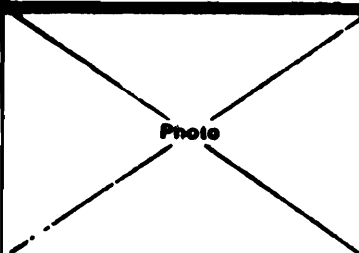
HISTORIC INVENTORY

1 No. 2-2		4 Present Name(s)		1 NO
2 County Jackson		5 Other Name(s)		
3 Location of Negatives Historic Kansas City Foundation		Robert K. Ryland Residence		2 County
6 Specific Location 1000 Brentwood Circle		16 Thematic Category		
7 City or Town II Rural, Township & Vicinity Kansas City		17 Date(s) or Period 1929		4 Present Name(s)
8 Site Plan with North Arrow 		18 Style or Design Tudor Elements		
9 Coordinates UTM Lat _____ Long _____		19 Architect or Engineer Boillot & Lauck		5 Other Name(s)
10 Site: Building _____ Structure <input checked="" type="checkbox"/> Object <input type="checkbox"/>		20 Contractor or Builder H.V. Smith/G. Siemen		
11 On National Register? Yes <input type="checkbox"/> No <input checked="" type="checkbox"/>		21 Original Use, if apparent residence		1 NO
12 Is It Eligible? Yes <input checked="" type="checkbox"/> No <input type="checkbox"/>		22 Present Use residence		
13 Part of Estab. Yes <input type="checkbox"/> First Dist? No <input checked="" type="checkbox"/>		23 Ownership Public <input type="checkbox"/> Private <input checked="" type="checkbox"/>		2 County
14 District Potential? Yes <input checked="" type="checkbox"/> No <input type="checkbox"/>		24 Owner's Name & Address, if known		
15 Name of Established District		25 Open to Public? Yes <input type="checkbox"/> No <input checked="" type="checkbox"/>		4 Present Name(s)
		26 Local Contact Person or Organization Historic Kansas City Foundation		
42 Further Description of Important Features The main facade faces southwest. The structure's design contains Tudor elements including pattern brickwork, second floor half-timbering, front exterior chimney with stone quoining, and the use of an oriel window on the front gable. A two car garage is located at the south end of the facade.		27 Other Surveys in Which Included		5 Other Name(s)
43 History and Significance Robert K. Ryland was the first occupant of the residence and was a lawyer with the firm, Ryland, Stinson, Mag and Fizzell. Mr. Ryland purchased the homesite from the Ward Investment Company.		40 Visible from Public Road? Yes <input checked="" type="checkbox"/> No <input type="checkbox"/>		
44 Description of Environment and Outbuildings The structure is located on a cul-de-sac in the Sunset Hill Area. To the north, south, east and west are other structures.		41 Distance from and Frontage on Road		1 NO
45 Sources of Information WP# 89756 City Directory 1930 Kansas City Journal-Post, April 21, 1929, p. 6c.		46 Prepared by Linda F. Becker		
		47 Organization Kansas City Foundation		1 NO
		48 Date 11/85		
		49 Revision Date(s)		1 NO



Office of Historic Preservation, P.O. Box 176, Jefferson City, Missouri 65101

HISTORIC INVENTORY

1 No. 2-BB		4 Present Name(s)		1 NO
2 County Jackson		5 Other Name(s)		
3 Location of Negatives Historic Kansas City Foundation		Leland W. Hazard Residence		
6 Specific Location 1005 Brentwood Circle (5210 Sunset)		16 Thematic Category		2 County
7 City or Town II Rural, Township & Vicinity Kansas City		17 Date(s) or Period 1929		
8 Site Plan with North Arrow 		18 Style or Design		
9 Coordinates UTM Lat Long		19 Architect or Engineer		4 Present Name(s)
10 Site Building <input checked="" type="checkbox"/> Structure <input checked="" type="checkbox"/> Object <input type="checkbox"/>		20 Contractor or Builder Robt. M. Jackson		
11 On National Register? Yes <input type="checkbox"/> No <input checked="" type="checkbox"/>		21 Original Use, if apparent residence		
12 Is It Eligible? Yes <input checked="" type="checkbox"/> No <input type="checkbox"/>		22 Present Use residence		5 Other Name(s)
13 Part of Estab. Yes <input type="checkbox"/> Hist. Dist? No <input checked="" type="checkbox"/>		23 Ownership Public <input type="checkbox"/> Private <input checked="" type="checkbox"/>		
14 District Potent'l? Yes <input checked="" type="checkbox"/> No <input type="checkbox"/>		24 Owner's Name & Address, if known		
15 Name of Established District		25 Open to Public? Yes <input type="checkbox"/> No <input checked="" type="checkbox"/>		5 Other Name(s)
42 Further Description of Important Features The main entrance, set off center, faces north. A cross gable with window makes up the central bay. A patio masonry fence obstructs the view of the westernmost section of the main facade. The main entrance is placed in a projecting cable with a bell cast roof.		26 Local Contact Person or Organization Historic Kansas City Foundation		
43 History and Significance Leland W. Hazard purchased the residence from the realtor F. Matthews. Leland Hazard was the first resident and was a lawyer with Winger, Reeder, Barker, Grombiner and Hazard.		27 Other Surveys in Which Included		
44 Description of Environment and Outbuildings The front of the residence faces onto Brentwood Circle, a cul-de-sac, with the rear of the residence facing onto Sunset Drive. The residence is located on a hillside lot with other residences to its south, east and west.		28 No. of Stories 2		5 Other Name(s)
45 Sources of Information BP #57224 City Directory 1931 WP #89903		29 Basement? Yes <input type="checkbox"/> No <input checked="" type="checkbox"/>		
		30 Foundation Material masonry		
		31 Wall Construction masonry		5 Other Name(s)
		32 Roof Type & Material cross gable-slate		
		33 No. of Bays Front 3 Side		
		34 Wall Treatment brick		5 Other Name(s)
		35 Plan Shape mod. T		
		36 Changes (Explain in #42) Addition <input type="checkbox"/> Altered <input type="checkbox"/> Moved <input type="checkbox"/>		
		37 Condition Interior <input type="checkbox"/> Exterior good		5 Other Name(s)
		38 Preservation Underway? Yes <input type="checkbox"/> No <input checked="" type="checkbox"/>		
		39 Endangered? By What? Yes <input type="checkbox"/> No <input checked="" type="checkbox"/>		
		40 Visible from Public Road? Yes <input checked="" type="checkbox"/> No <input type="checkbox"/>		5 Other Name(s)
		41 Distance from and Frontage on Road		
		Photo 		
		46 Prepared by Linda F. Becker		5 Other Name(s)
		47 Organization Historic Kansas City Foundation		
		48 Date 10/85 49 Revision Date(s)		



74-4606-137

Office of Historic Preservation, P.O. Box 176, Jefferson City, Missouri 65101

HISTORIC INVENTORY

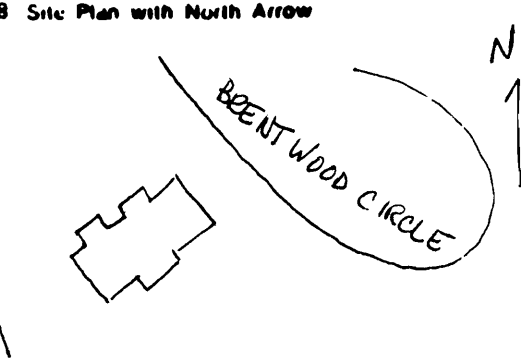
1 No <u>2-CC</u>		4 Present Name(s)		1 NO
2 County <u>Jackson</u>		5 Other Name(s)		
3 Location of Negatives Historic Kansas City Foundation		<u>Joseph Loeffler Residence</u>		
6 Specific Location <u>1007 Brentwood Circle</u> <u>(5220 Sunset)</u>		16 Thematic Category		2 County
7 City or Town <input type="checkbox"/> Rural, Township & Vicinity <u>Kansas City</u>		17 Date(s) or Period <u>1954</u>		
8 Site Plan with North Arrow 		18 Style or Design <u>Modern/American International</u>		
		19 Architect or Engineer <u>Don Hollis</u>		4 Present Name(s)
		20 Contractor or Builder <u>Peter K. Hansen Construction Co.</u>		
		21 Original Use, if apparent <u>Residence</u>		
		22 Present Use <u>Residence</u>		
9 Coordinates Lat _____ Long _____ <u>UTM</u>		23 Ownership Public <input type="checkbox"/> Private <input checked="" type="checkbox"/>		5 Other Name(s)
10 Site Building <input type="checkbox"/> Structure <input checked="" type="checkbox"/> Object <input type="checkbox"/>		24 Owner's Name & Address, if known		
11 On National Register? Yes <input type="checkbox"/> No <input checked="" type="checkbox"/>		25 Open to Public? Yes <input type="checkbox"/> No <input checked="" type="checkbox"/>		
12 Is it Eligible? Yes <input type="checkbox"/> No <input checked="" type="checkbox"/>		26 Local Contact Person or Organization <u>Historic Kansas City Foundation</u>		
13 Part of Estab. Dist? Yes <input type="checkbox"/> No <input checked="" type="checkbox"/>		14 District Potential? Yes <input type="checkbox"/> No <input checked="" type="checkbox"/>		5 Other Name(s)
15 Name of Established District		27 Other Surveys in Which Included		
42 Further Description of Important Features This structure is a derivation of the earlier International Style and an example of the American International. Its characteristics include a flat roof, no decorative detailing and the combination of brick and wood.		Photo 		
43 History and Significance The first resident was Joseph Loeffler, salesman for Schreiber Tobacco and Candy Co.				
44 Description of Environment and Outbuildings This residence is constructed into a hillside location. To the north, east and west are other residences and to the south is Ward Parkway. The residence faces onto Brentwood Circle, a cul-de-sac, with the rear of the residence facing Sunset Drive..		45 Sources of Information <u>BP# 66594</u> <u>WP# 104026</u> <u>City Directory - 1955</u> <u>Midwestern Contractor, 10/14/53, p. 104</u>		5 Other Name(s)
		46 Prepared by <u>Linda F. Becker</u>		
		47 Organization <u>Historic Kansas City Foundation</u>		5 Other Name(s)
		48 Date <u>9/86</u> 49 Revision Date(s)		



SA 4, 070-138

Office of Historic Preservation, P.O. Box 176, Jefferson City, Missouri 65101

HISTORIC INVENTORY

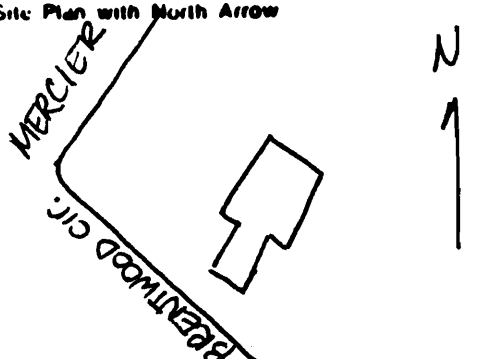
1. No. <u>2-C</u>		4. Present Name(s)		1 NO
2. County <u>Jackson</u>		5. Other Name(s)		
3. Location of Negatives <u>Historic Kansas City Foundation</u>		<u>Kenneth J. Byrne Residence</u>		
6. Specific Location <u>1011 Brentwood Circle (5215 Mercier)</u>		16. Thematic Category		2 County
7. City or Town <u>II Rural</u> , Township & Vicinity <u>Kansas City</u>		17. Date(s) or Period <u>1925</u>		
8. Site Plan with North Arrow 		18. Style or Design <u>French Eclectic</u>		
		19. Architect or Engineer <u>Boillot & Lauck</u>		4 Present Name(s)
		20. Contractor or Builder <u>Ward Investment Company</u>		
		21. Original Use, if apparent <u>residence</u>		
		22. Present Use <u>residence</u>		5 Other Name(s)
		23. Ownership Public <input type="checkbox"/> Private <input checked="" type="checkbox"/>		
		24. Owner's Name & Address, if known		
9. Coordinates <u>UTM</u> Lat _____ Long _____		25. Open to Public? Yes <input type="checkbox"/> No <input checked="" type="checkbox"/>		6 Other Name(s)
10. Site: Building <input checked="" type="checkbox"/> Structure <input checked="" type="checkbox"/> Object <input type="checkbox"/>		26. Local Contact Person or Organization <u>Historic Kansas City Foundation</u>		
11. On National Register? Yes <input type="checkbox"/> No <input checked="" type="checkbox"/>		27. Other Surveys in Which Included		
12. Is it Eligible? Yes <input checked="" type="checkbox"/> No <input type="checkbox"/>				
13. Part of Estab. Hist. Dist.? Yes <input type="checkbox"/> No <input checked="" type="checkbox"/>		14. District Potential? Yes <input checked="" type="checkbox"/> No <input type="checkbox"/>		
15. Name of Established District				
42. Further Description of Important Features <u>The main facade faces northwest. The structure is an example of French Eclectic with the use of the rounded tower with high conical roof, centrally placed and housing the main entrance, steeply pitched roof, brick, stone and half-timber wall cladding, and the window top breaking the roof line. The windows are both casement and double hung sash and for the most part placed in pairs.</u>		Photo		
43. History and Significance <u>The first resident, Kenneth J. Bryne, head of P.J. Byrne and Son Lumber Company, bought the house from the Ward Investment Company.</u>				
44. Description of Environment and Outbuildings <u>This structure is located in a cul-de-sac in the Sunset Hill area. To the north, south and east are other residences.</u>				
45. Sources of Information <u>City Directory, 1931</u> <u>WP# 83165 (5215 Mercier)</u> <u>Kansas City Journal Post, December 13, 1925, p. 1c</u> <u>Kansas City Journal Post, May 12, 1929, p. 7c</u>		46. Prepared by <u>Linda F. Becker</u>		
		47. Organization <u>Historic Kansas City Foundation</u>		
		48. Date <u>12/85</u>		
		49. Revision Date(s)		



SA-A5070-139

Office of Historic Preservation, P.O. Box 176, Jefferson City, Missouri 65101

HISTORIC INVENTORY

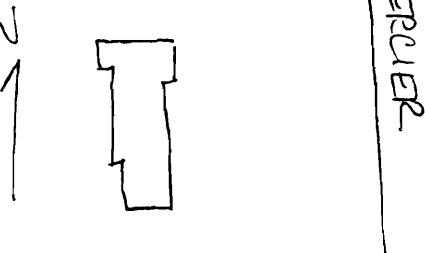
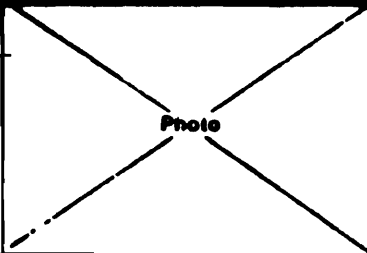
1. No. 2-D		4. Present Name(s)		1 NO
2. County Jackson		5. Other Name(s)		
3. Location of Negatives Historic Kansas City Foundation		Charles D. Neuer Residence		
6. Specific Location 5159 Mercier		16. Thematic Category		2 County
7. City or Town <input type="checkbox"/> Rural, Township & Vicinity Kansas City		17. Date(s) or Period 1953		
8. Site Plan with North Arrow 		18. Style or Design		
9. Coordinates UTM Lat _____ Long _____		19. Architect or Engineer		4 Present Name(s)
		20. Contractor or Builder G. Siemens		
		21. Original Use, if apparent Residence		
		22. Present Use Residence		
10. Site: Building <input type="checkbox"/> Structure <input checked="" type="checkbox"/> Object <input type="checkbox"/>		23. Ownership Public <input type="checkbox"/> Private <input checked="" type="checkbox"/>		5 Other Name(s)
11. On National Register? Yes <input type="checkbox"/> No <input checked="" type="checkbox"/>		24. Owner's Name & Address, if known		
12. Is it Eligible? Yes <input type="checkbox"/> No <input checked="" type="checkbox"/>		25. Open to Public? Yes <input type="checkbox"/> No <input checked="" type="checkbox"/>		
13. Part of Estab. Hist. Dist.? Yes <input type="checkbox"/> No <input checked="" type="checkbox"/>		26. Local Contact Person or Organization Historic Kansas City Foundation		
14. District Potential? Yes <input type="checkbox"/> No <input checked="" type="checkbox"/>		27. Other Surveys in Which Included		5 Other Name(s)
15. Name of Established District		28. No. of Stories 2		
		29. Basement? Yes <input checked="" type="checkbox"/> No <input type="checkbox"/>		
		30. Foundation Material concrete		
		31. Wall Construction frame		5 Other Name(s)
		32. Roof Type & Material gable/wood shingle		
		33. No. of Bays Front 4 Side _____		
		34. Wall Treatment brick face		
		35. Plan Shape Mod T		5 Other Name(s)
		36. Changes (Explain in #42) Addition <input type="checkbox"/> Altered <input type="checkbox"/> Moved <input type="checkbox"/>		
		37. Condition Interior _____ Exterior Excellent		
		38. Preservation Underway? Yes <input type="checkbox"/> No <input checked="" type="checkbox"/>		
		39. Endangered? By What? Yes <input type="checkbox"/> No <input checked="" type="checkbox"/>		5 Other Name(s)
		40. Visible from Public Road? Yes <input checked="" type="checkbox"/> No <input type="checkbox"/>		
		41. Distance from and Frontage on Road 59'x26'		
		Photo		
42. Further Description of Important Features The main facade faces northwest. Fenestration is two-over-two lights double hung sash windows in rectangular frames with brick sills. The main entrance is a wood panel door with a broken pediment above, supported by fluted pilasters.				
43. History and Significance The first resident listed was in 1955 and was Charles D. Neuer, no occupation was listed.				
44. Description of Environment and Outbuildings The structure is located on a corner lot in Sunset Hill. To the south, west and east are other residences. To the north is the landscape median of Ward Parkway.				
45. Sources of Information BP# 66119 WP# 102978 City Directory - 1955 Midwest Contractor, 9/23/53, p. 15				
46. Prepared by Linda F. Becker				
47. Organization Historic Kansas City Foundation				
48. Date 5/86				
49. Revision Date(s)				



SA-AS-070-140

Office of Historic Preservation, P.O. Box 176, Jefferson City, Missouri 65101

HISTORIC INVENTORY

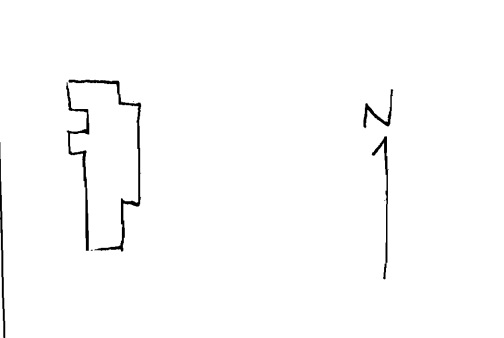
<p>1 No. <u>I - M</u></p> <p>2 County <u>Jackson</u></p> <p>3 Location of Negatives <u>Historic Kansas City Foundation</u></p> <p>6 Specific Location <u>5236 Mercier</u></p> <p>7 City or Town <u>II Rural, Township & Vicinity</u> <u>Kansas City</u></p> <p>8 Site Plan with North Arrow</p> <div style="text-align: center;">  </div> <p>9 Coordinates <u>UTM</u></p> <p>10 Site Building <u>Structure</u> <input checked="" type="checkbox"/> <u>Object</u> <input type="checkbox"/></p> <table border="1" style="width: 100%; border-collapse: collapse;"> <tr> <td style="width: 50%;">11 On National Register? <u>Yes</u> <input type="checkbox"/> <u>No</u> <input checked="" type="checkbox"/></td> <td style="width: 50%;">12 Is It Eligible? <u>Yes</u> <input type="checkbox"/> <u>No</u> <input checked="" type="checkbox"/></td> </tr> <tr> <td>13 Part of Estab. Hist. Dist.? <u>Yes</u> <input type="checkbox"/> <u>No</u> <input checked="" type="checkbox"/></td> <td>14 District Potentially? <u>Yes</u> <input type="checkbox"/> <u>No</u> <input checked="" type="checkbox"/></td> </tr> </table> <p>15 Name of Established District</p>	11 On National Register? <u>Yes</u> <input type="checkbox"/> <u>No</u> <input checked="" type="checkbox"/>	12 Is It Eligible? <u>Yes</u> <input type="checkbox"/> <u>No</u> <input checked="" type="checkbox"/>	13 Part of Estab. Hist. Dist.? <u>Yes</u> <input type="checkbox"/> <u>No</u> <input checked="" type="checkbox"/>	14 District Potentially? <u>Yes</u> <input type="checkbox"/> <u>No</u> <input checked="" type="checkbox"/>	<p>4 Present Name(s)</p> <p>5 Other Name(s) <u>Harry R. McMillan Residence</u></p> <p>16 Thematic Category</p> <p>17 Date(s) or Period <u>1954</u></p> <p>18 Style or Design <u>Ranch</u></p> <p>19 Architect or Engineer <u>Terry Chapman</u></p> <p>20 Contractor or Builder</p> <p>21 Original Use, if apparent <u>residence</u></p> <p>22 Present Use <u>residence</u></p> <p>23 Ownership <u>Public</u> <input type="checkbox"/> <u>Private</u> <input checked="" type="checkbox"/></p> <p>24 Owner's Name & Address, if known</p> <p>25 Open to Public? <u>Yes</u> <input type="checkbox"/> <u>No</u> <input checked="" type="checkbox"/></p> <p>26 Local Contact Person or Organization <u>Historic Kansas City Foundation</u></p> <p>27 Other Surveys in Which Included</p>	<p>28 No. of Stories <u>1</u></p> <p>29 Basement? <u>Yes</u> <input checked="" type="checkbox"/> <u>No</u> <input type="checkbox"/></p> <p>30 Foundation Material <u>concrete</u></p> <p>31 Wall Construction <u>frame</u></p> <p>32 Roof Type & Material <u>Wood</u> <u>cross gable/shingle</u></p> <p>33 No. of Bays Front <u>5</u> Side</p> <p>34 Wall Treatment <u>brick</u></p> <p>35 Plan Shape <u>rectangle</u></p> <p>36 Changes (Explain in #42) <u>Addition</u> <input type="checkbox"/> <u>Altered</u> <input type="checkbox"/> <u>Moved</u> <input type="checkbox"/></p> <p>37 Condition Interior <u> </u> Exterior <u>Excellent</u></p> <p>38 Preservation Underway? <u>Yes</u> <input type="checkbox"/> <u>No</u> <input checked="" type="checkbox"/></p> <p>39 Endangered? By What? <u>Yes</u> <input type="checkbox"/> <u>No</u> <input checked="" type="checkbox"/></p> <p>40 Visible from Public Road? <u>Yes</u> <input checked="" type="checkbox"/> <u>No</u> <input type="checkbox"/></p> <p>41 Distance from and Frontage on Road <u>approximately 78'</u></p>
11 On National Register? <u>Yes</u> <input type="checkbox"/> <u>No</u> <input checked="" type="checkbox"/>	12 Is It Eligible? <u>Yes</u> <input type="checkbox"/> <u>No</u> <input checked="" type="checkbox"/>					
13 Part of Estab. Hist. Dist.? <u>Yes</u> <input type="checkbox"/> <u>No</u> <input checked="" type="checkbox"/>	14 District Potentially? <u>Yes</u> <input type="checkbox"/> <u>No</u> <input checked="" type="checkbox"/>					
<p>42 Further Description of Important Features <u>The main facade faces east. The entrance is recessed and asymmetrical. The fenestration is four-over-six sash windows, a picture window flanked by sash windows and a four-over-four light sash window. A two car garage door is located at the southern end of the facade.</u></p>		<p>5 Other Name(s)</p> <div style="text-align: center; height: 100px;">  </div>				
<p>43 History and Significance <u>The first resident was Harry R. McMillan, Principal of Southeast High School.</u></p>						
<p>44 Description of Environment and Outbuildings <u>This structure is located in Sunset Hill. To the north is a vacant lot. To the south, east and west are other residences.</u></p>						
<p>45 Sources of Information <u>BP# 66926</u> <u>WP# 105405</u> <u>City Directory, 1957</u></p>	<p>46 Prepared by <u>Linda F. Becker</u></p> <p>47 Organization <u>Historic Kansas City Foundation</u></p> <p>48 Date <u>12/85</u> 49 Revision Date(s)</p>					



3A-45070-141

Office of Historic Preservation, P.O. Box 176, Jefferson City, Missouri 65101

HISTORIC INVENTORY

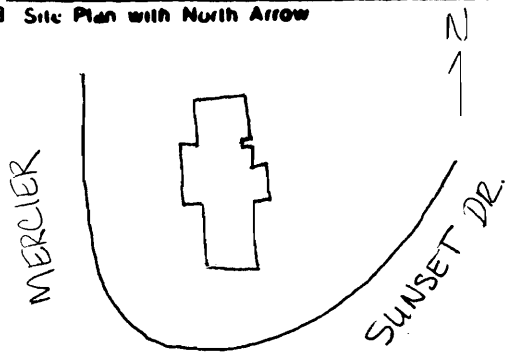
1. No. <u>2-B</u>		4. Present Name(s)		1 NO
2. County <u>Jackson</u>		5. Other Name(s)		
3. Location of Negatives Historic Kansas City Foundation		Gustave Baum Residence		2 County
6. Specific Location 5239 Mercier		16. Thematic Category		
7. City or Town <u>II Rural, Township & Vicinity</u> <u>Kansas City</u>		17. Date(s) or Period <u>1935</u>		3 Present Name(s)
		18. Style or Design		
8. Site Plan with North Arrow 		19. Architect or Engineer <u>Neal O. Reyburn</u>		
		20. Contractor or Builder <u>Ed. E. Reyburn</u>		
9. Coordinates <u>UTM</u> Lat _____ Long _____		21. Original Use, if apparent <u>Residence</u>		4 Other Name(s)
		22. Present Use <u>Residence</u>		
10. Site: <input checked="" type="checkbox"/> Building <input type="checkbox"/> Structure <input checked="" type="checkbox"/> Object <input type="checkbox"/>		23. Ownership Public <input type="checkbox"/> Private <input checked="" type="checkbox"/>		
		24. Owner's Name & Address, if known		
11. On National Register? Yes <input type="checkbox"/> No <input checked="" type="checkbox"/>		25. Open to Public? Yes <input type="checkbox"/> No <input checked="" type="checkbox"/>		5 Other Name(s)
		26. Local Contact Person or Organization <u>Historic Kansas City Foundation</u>		
12. Is it Eligible? Yes <input checked="" type="checkbox"/> No <input type="checkbox"/>		27. Other Surveys in Which Included		
13. Part of Estab. Hist. Dist.? Yes <input type="checkbox"/> No <input checked="" type="checkbox"/>		28. No. of Stories <u>2</u>		
14. District Potential? Yes <input checked="" type="checkbox"/> No <input type="checkbox"/>		29. Basement? Yes <input type="checkbox"/> No <input checked="" type="checkbox"/>		
15. Name of Established District		30. Foundation Material <u>stone</u>		
42. Further Description of Important Features The main facade faces west and the facade slopes according to the grade. The main entrance, a wooden door with a segmental arch is framed by a brick segmental arch door surround. Fenestration consists of multi-pane casement windows with brick sills below on the first floor windows and brick sill coursing on the second.		31. Wall Construction		
		32. Roof Type & Material <u>varied/slate</u>		
43. History and Significance The first resident was Gustave Baum, a salesman with Jerry Baum Company, wholesalers in liquor.		33. No. of Bays Front <u> </u> Side <u> </u>		
		34. Wall Treatment <u>stone veneer</u>		
44. Description of Environment and Outbuildings This residence is located on a well landscaped lot in the Sunset Hill area. To the west, east north and south are other residences.		35. Plan Shape <u>Rectangle</u>		
		36. Changes (Explain in #42) Addition <input type="checkbox"/> Altered <input type="checkbox"/> Moved <input type="checkbox"/>		
45. Sources of Information BP #58141 WP #2580 City Directory - 1936 vacant, 1937		37. Condition Interior <u> </u> Exterior <u>Excellent</u>		
		38. Preservation Underway? Yes <input type="checkbox"/> No <input checked="" type="checkbox"/>		
46. Prepared by Linda F. Becker		39. Endangered? Yes <input type="checkbox"/> No <input checked="" type="checkbox"/> By What?		
		40. Visible from Public Road? Yes <input checked="" type="checkbox"/> No <input type="checkbox"/>		
47. Organization Kansas City Foundation		41. Distance from and Frontage on Road <u>Approx. 74'</u>		
		48. Date <u>12/85</u>		
48. Date <u>12/85</u>		49. Revision Date(s)		



54-AS-070-142

Office of Historic Preservation, P.O. Box 176, Jefferson City, Missouri 65101

HISTORIC INVENTORY

<p>1 No 2-A</p> <p>2 County Jackson</p> <p>3 Location of Negatives Historic Kansas City Foundation</p> <p>6 Specific Location 5245 Mercier</p> <p>7 City or Town II Rural, Township & Vicinity Kansas City</p> <p>8 Site Plan with North Arrow</p>  <p>9 Coordinates UTM Lat _____ Long _____</p> <p>10 Site Building <input checked="" type="checkbox"/> Structure <input checked="" type="checkbox"/> Object <input type="checkbox"/></p> <p>11 On National Register? Yes <input type="checkbox"/> No <input checked="" type="checkbox"/></p> <p>12 Is it Eligible? Yes <input checked="" type="checkbox"/> No <input type="checkbox"/></p> <p>13 Part of Estab. Hist. Dist.? Yes <input type="checkbox"/> No <input checked="" type="checkbox"/></p> <p>14 District Potential? Yes <input checked="" type="checkbox"/> No <input type="checkbox"/></p> <p>15 Name of Established District _____</p>	<p>4 Present Name(s) _____</p> <p>5 Other Name(s) Frank E. Tyler, Residence</p> <p>16 Thematic Category _____</p> <p>17 Date(s) or Period 1930</p> <p>18 Style or Design Tudor Revival Elements</p> <p>19 Architect or Engineer _____</p> <p>20 Contractor or Builder William S. Rawlings</p> <p>21 Original Use, if apparent Residence</p> <p>22 Present Use Residence</p> <p>23 Ownership Public <input type="checkbox"/> Private <input checked="" type="checkbox"/></p> <p>24 Owner's Name & Address, if known _____</p> <p>25 Open to Public? Yes <input type="checkbox"/> No <input checked="" type="checkbox"/></p> <p>26 Local Contact Person or Organization Historic Kansas City Foundation</p> <p>27 Other Surveys in Which Included _____</p>	<p>28 No. of Stories 2</p> <p>29 Basement? Yes <input checked="" type="checkbox"/> No <input type="checkbox"/></p> <p>30 Foundation Material stone</p> <p>31 Wall Construction _____</p> <p>32 Roof Type & Material varied/slate</p> <p>33 No. of Bays Front 6 Side _____</p> <p>34 Wall Treatment Stone, brick, half-timbering</p> <p>35 Plan Shape Rectangle</p> <p>36 Changes (Explain in #42) Addition <input type="checkbox"/> Altered <input type="checkbox"/> Moved <input type="checkbox"/></p> <p>37 Condition Interior _____ Exterior <u>Exterior</u></p> <p>38 Preservation Underway? Yes <input type="checkbox"/> No <input checked="" type="checkbox"/></p> <p>39 Endangered? By What? Yes <input type="checkbox"/> No <input checked="" type="checkbox"/></p> <p>40 Visible from Public Road? Yes <input checked="" type="checkbox"/> No <input type="checkbox"/></p> <p>41 Distance from and Frontage on Road Appro 75'x32'</p>	<p>1 NO</p> <p>2 County</p> <p>3 Present Name(s)</p> <p>4 Present Name(s)</p> <p>5 Other Name(s)</p>
<p>42 Further Description of Important Features The main facade faces west. The structure includes Tudor elements including, multiple front gables, casement windows, the use of half timbering, brick, stucco and stone and the stone quoining door surround.</p>			<p>Photo</p>
<p>43 History and Significance The first resident was Frank Tyler, an attorney with Gossett, Ellis, Dietrich & Tyler.</p>			
<p>44 Description of Environment and Outbuildings The structure is located in the Sunset Hill area. To the north, south, east and west are other residences.</p>			
<p>45 Sources of Information BP #57439 WP #90124 Kansas City Journal Post, January 6, 1929, p. 5C City Directory, 1937 - vacant, 1938 Western Contractor, April 20, 1930, p. 30</p>			<p>46 Prepared by Linda E. Becker</p> <p>47 Organization Historic Kansas City Foundation</p> <p>48 Date 12/85</p> <p>49 Revision Date(s) _____</p>



34 45-070-143

Office of Historic Preservation, P.O. Box 176, Jefferson City, Missouri 65101

HISTORIC INVENTORY

1 No 7-B		4 Present Name(s)		1 No
2 County Jackson		5 Other Name(s)		
3 Location of Negatives Historic Kansas City Foundation		Frank E. Vrooman Residence		2 County
6 Specific Location 4929 Pennsylvania		16 Thematic Category		
7 City or Town Il Rural, Township & Vicinity Kansas City		17 Date(s) or Period 1928		4 Present Name(s)
8 Site Plan with North Arrow		18 Style or Design		
		19 Architect or Engineer H.A. Drake		2
		20 Contractor or Builder Frank E. Vrooman		
		21 Original Use, if apparent residence		28. No. of Stories 2
		22 Present Use residence		29. Basement? Yes <input checked="" type="checkbox"/> No <input type="checkbox"/>
		23 Ownership Public <input type="checkbox"/> Private <input checked="" type="checkbox"/>		30. Foundation Material stone
		24. Owner's Name & Address, if known		31. Wall Construction frame
9 Coordinates UTM Lat _____ Long _____		25. Open to Public? Yes <input type="checkbox"/> No <input checked="" type="checkbox"/>		32. Roof Type & Material varied shingle
10 Site Building <input checked="" type="checkbox"/> Structure <input type="checkbox"/> Object <input type="checkbox"/>		26 Local Contact Person or Organization Historic Kansas City Foundation		33. No. of Bays 5 Side
11 On National Register? Yes <input type="checkbox"/> No <input checked="" type="checkbox"/>		27. Other Surveys in Which Included		34. Wall Treatment brick
12 Is It Eligible? Yes <input type="checkbox"/> No <input checked="" type="checkbox"/>				35. Plan Shape rectangle
13 Part of Estab. Hist. Dist? Yes <input type="checkbox"/> No <input checked="" type="checkbox"/>				36. Changes (Explain in #42) Addition <input type="checkbox"/> Altered <input type="checkbox"/> Moved <input type="checkbox"/>
14 District Potent? Yes <input type="checkbox"/> No <input checked="" type="checkbox"/>				37. Condition Interior _____ Exterior _____
15 Name of Established District				38. Preservation Underway? Yes <input type="checkbox"/> No <input checked="" type="checkbox"/>
42 Further Description of Important Features The main entrance faces west. The residence is very difficult to see due to the large number of trees in the front yard. The main facade is dominated by a large front gable housing an exterior chimney with three decorative chimney pots. The entrance is board and batten with a single light. The fenestration is sash windows with brick sills & lintels. There is a screened in porch at the extreme north end of the facade while french door & sidelights are at the south end.		40 Visible from Public Road? Yes <input type="checkbox"/> No <input checked="" type="checkbox"/>		5 Other Name(s)
43 History and Significance The first resident was Frank E. Vrooman, a builder.		41. Distance from and Frontage on Road approximately 62'x35'		
44 Description of Environment and Outbuildings The structure is fairly close to the street. To the north, south, east and west are other residences.		46. Prepared by Linda F. Becker		48. Date 1/87
45 Sources of Information BP# 55645 WP# 73969 Western Contractor, March 14, 1928, p. 34. City Directory - 1929		47. Organization Historic Kansas City Foundation		
		49 Revision Date(s)		



34-AS-070-144

Office of Historic Preservation, P.O. Box 176, Jefferson City, Missouri 65101

HISTORIC INVENTORY

1. No. 6-G		4. Present Name(s)		1 NO
2. County Jackson		5. Other Name(s)		
3. Location of Negatives Historic Kansas City Foundation		F.L. Berry Residence		
6. Specific Location 4930 Pennsylvania		16. Thematic Category		2 County
7. City or Town <input type="checkbox"/> Rural, Township & Vicinity Kansas City		17. Date(s) or Period 1953		
8. Site Plan with North Arrow <div style="text-align: center;"> </div>		18. Style or Design		
		19. Architect or Engineer		4 Present Name(s)
		20. Contractor or Builder		
		21. Original Use, if apparent Residence		
		22. Present Use Residence		
9. Coordinates UTM Lat _____ Long _____		23. Ownership Public <input type="checkbox"/> Private <input checked="" type="checkbox"/>		5 Other Name(s)
10. Site Building <input type="checkbox"/> Structure <input checked="" type="checkbox"/> Object <input type="checkbox"/>		24. Owner's Name & Address, if known		
11. On National Register? Yes <input type="checkbox"/> No <input checked="" type="checkbox"/>		25. Open to Public? Yes <input type="checkbox"/> No <input checked="" type="checkbox"/>		
12. Is it Eligible? Yes <input type="checkbox"/> No <input checked="" type="checkbox"/>		26. Local Contact Person or Organization Historic Kansas City Foundation		
13. Part of Estab. Hist. Dist.? Yes <input type="checkbox"/> No <input checked="" type="checkbox"/>		27. Other Surveys in Which Included		6 Other Name(s)
14. District Potential? Yes <input type="checkbox"/> No <input checked="" type="checkbox"/>		28. No. of Stories 1 1/2		
15. Name of Established District		29. Basement? Yes <input checked="" type="checkbox"/> No <input type="checkbox"/>		
		30. Foundation Material concrete		
		31. Wall Construction frame		
		32. Roof Type & Material hipped/wood shingle		
		33. No. of Bays Front 3 Side _____		
		34. Wall Treatment vertical board		
		35. Plan Shape U		
		36. Changes (Explain in #42) Addition <input type="checkbox"/> Altered <input type="checkbox"/> Moved <input type="checkbox"/>		
		37. Condition Interior _____ Exterior Excellent		
		38. Preservation Underway? Yes <input type="checkbox"/> No <input checked="" type="checkbox"/>		
		39. Endangered? By What? Yes <input type="checkbox"/> No <input checked="" type="checkbox"/>		
		40. Visible from Public Road? Yes <input checked="" type="checkbox"/> No <input type="checkbox"/>		
		41. Distance from and Frontage on Road approximately 46x58		
42. Further Description of Important Features <p>The main facade faces east. The entrance is covered by a continuous roof supported by wood piers. The porch continues around the corner of the house.</p> <div style="text-align: center; height: 100px;"> </div>				
43. History and Significance <p>The first resident was F.L. Berry, and no occupation was listed.</p>				
44. Description of Environment and Outbuildings <p>The structure is located on a hillside location. To the north, south, east and west are other residences.</p>				
45. Sources of Information <div style="display: flex; justify-content: space-between;"> <div> <p>BP# 66297 WP# 73978 City Directory -1955 Western Contractor, 11/4/53, p. 13</p> </div> <div> <p>46. Prepared by Linda F. Becker 47. Organization Historic Kansas City Foundation 48. Date 9/86 49. Revision Date(s)</p> </div> </div>				

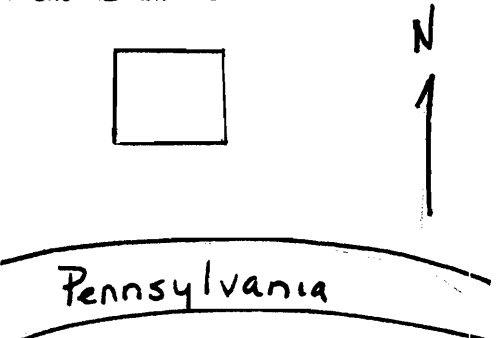
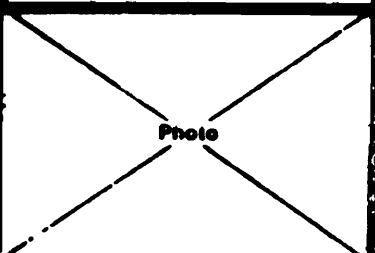


PENNSYLVANIA
Rd. W. Ave.

5A-AS-076-145

Office of Historic Preservation, P.O. Box 176, Jefferson City, Missouri 65101

HISTORIC INVENTORY


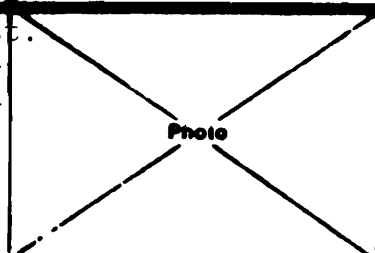
1 No. 6-H		4 Present Name(s)		1 NO
2 County Jackson		5 Other Name(s)		
3 Location of Negatives Historic Kansas City Foundation		R.J. Sabin Residence		
6 Specific Location 4934 Pennsylvania		16 Thematic Category		2 County
7 City or Town <input type="checkbox"/> Rural, Township & Vicinity Kansas City		17 Date(s) or Period 1925-26		
8 Site Plan with North Arrow <div style="text-align: center;">  </div>		18 Style or Design Dutch Colonial		
		19 Architect or Engineer		4 Present Name(s)
		20 Contractor or Builder		
		21 Original Use, if apparent residence		
		22 Present Use residence		5 Other Name(s)
		23 Ownership Public <input type="checkbox"/> Private <input checked="" type="checkbox"/>		
		24 Owner's Name & Address, if known		
9 Coordinates UTM Lat _____ Long _____		25 Open to Public? Yes <input type="checkbox"/> No <input checked="" type="checkbox"/>		1 NO
10 Site Building <input type="checkbox"/> Structure <input checked="" type="checkbox"/> Object <input type="checkbox"/>		26 Local Contact Person or Organization Historic Kansas City Foundation		
11 On National Register? Yes <input type="checkbox"/> No <input checked="" type="checkbox"/>		27 Other Surveys in Which Included		
12 Is it Eligible? Yes <input checked="" type="checkbox"/> No <input type="checkbox"/>				1 NO
13 Part of Estab. Hist. Dist.? Yes <input type="checkbox"/> No <input checked="" type="checkbox"/>		38. Changes (Explain in #42) Addition <input type="checkbox"/> Altered <input type="checkbox"/> Moved <input type="checkbox"/>		
14 District Potential? Yes <input checked="" type="checkbox"/> No <input type="checkbox"/>		39. Endangered? By What? Yes <input type="checkbox"/> No <input checked="" type="checkbox"/>		
15 Name of Established District		40 Visible from Public Road? Yes <input checked="" type="checkbox"/> No <input type="checkbox"/>		1 NO
		41. Distance from and Frontage on Road		
42 Further Description of Important Features The main facade faces north. The structure is an example of Dutch Colonial Revival architecture and has the following elements of the style: gambrel roof; eaves that flare outward; double hung sash windows with small panes of glass; central entrance; & off center chimney. A second story full width shed dormer runs across the main facade.				5 Other Name(s)
43 History and Significance The first resident was R.J. Sabin, secretary-treasurer of the Walker Laundry Company.				
44 Description of Environment and Outbuildings The structure is located in the Sunset Hill area. To the north, south, east and west are other residences.				
45 Sources of Information BP# 50100 WP# 73974 - R.J. Sabin - 1926 City Directory - 1927		46. Prepared by Linda F. Becker		1 NO
		47. Organization Historic Kansas City Foundation		
		48. Date 7/86 49. Revision Date(s)		



34-46-070-146

Office of Historic Preservation, P.O. Box 176, Jefferson City, Missouri 65101

HISTORIC INVENTORY

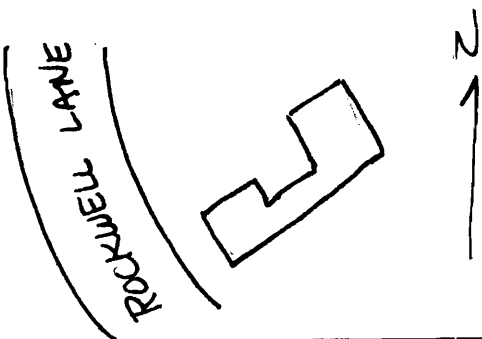
1 No 8-B		4 Present Name(s)		1 No
2 County Jackson		5 Other Name(s)		
3 Location of Negatives Historic Kansas City Foundation		Dr. R.A. Coffey Residence		
6 Specific Location 814 Rockwell Lane		16 Thematic Category		2 County
7 City or Town II Rural, Township & Vicinity Kansas City		17 Date(s) or Period 1949		
		18 Style or Design		
8 Site Plan with North Arrow		19 Architect or Engineer A.A. Griseta		3 Present Name(s)
		20 Contractor or Builder Sam Dasta & Son		
		21 Original Use, if apparent residence		
9 Coordinates UTM Lat _____ Long _____		22 Present Use residence		4 Present Name(s)
10 Site Building <input type="checkbox"/> Structure <input checked="" type="checkbox"/> Object <input type="checkbox"/>		23 Ownership Public <input type="checkbox"/> Private <input checked="" type="checkbox"/>		
11 On National Register? Yes <input type="checkbox"/> No <input checked="" type="checkbox"/>		24 Owner's Name & Address, if known		
12 Is It Eligible? Yes <input type="checkbox"/> No <input checked="" type="checkbox"/>		25 Open to Public? Yes <input type="checkbox"/> No <input checked="" type="checkbox"/>		5 Other Name(s)
13 Part of Estab. First Dist? Yes <input type="checkbox"/> No <input checked="" type="checkbox"/>		26 Local Contact Person or Organization Historic Kansas City Foundation		
14 District Potential? Yes <input type="checkbox"/> No <input checked="" type="checkbox"/>		27 Other Surveys in Which Included		
15 Name of Established District		28 No. of Stories 1		6 Other Name(s)
42 Further Description of Important Features The main facade faces southwest. The entrance is recessed & faces south. Multi-light windows are located to the south of the door & covered with a shed roof. Two panel garage doors are exposed at the west & the east end of the facade projects out & houses six-over-six light double hung sash windows with wood sills & lintels & flanked by wooden louvered shutters.		29 Basement? Yes <input type="checkbox"/> No <input checked="" type="checkbox"/>		
		30 Foundation Material stone		
		31 Wall Construction frame		7 Other Name(s)
		32 Roof Type & Material varied shingle		
		33 No. of Bays Front 4 Side _____		
		34 Wall Treatment shingle/stone veneer		
		35 Plan Shape rectangle		8 Other Name(s)
		36 Changes (Explain in #42) Addition <input type="checkbox"/> Alteration <input type="checkbox"/> Moved <input type="checkbox"/>		
		37 Condition Interior _____ Exterior Excellent		
		38 Preservation Underway? Yes <input type="checkbox"/> No <input checked="" type="checkbox"/>		
		39 Endangered? By What? Yes <input type="checkbox"/> No <input checked="" type="checkbox"/>		9 Other Name(s)
		40 Visible from Public Road? Yes <input type="checkbox"/> No <input checked="" type="checkbox"/>		
		41 Distance from and Frontage on Road		
				
43 History and Significance The address at the time of construction was 5041 Rockwell Lane. The first resident was Dr. R.A. Coffey, physician.				10 Other Name(s)
44 Description of Environment and Outbuildings The structure is located on a hillside location in the Sunset Hill area. To the north, south, east and west are other residences.				
45 Sources of Information BP# 62805				
46 Prepared by Linda F. Becker				11 Other Name(s)
47 Organization Historic Kansas City Foundation				
48 Date 7/86 49 Revision Date(s)				



JAAS-10-147

Office of Historic Preservation, P.O. Box 176, Jefferson City, Missouri 65101


HISTORIC INVENTORY

1. No. 8-C		4. Present Name(s)		1 NO
2. County Jackson		5. Other Name(s)		
3. Location of Negatives Historic Kansas City Foundation		Robert Townsend Residence		2 County
6. Specific Location 820 Rockwell Lane		16. Thematic Category		
7. City or Town II Rural, Township & Vicinity Kansas City		17. Date(s) or Period 1965		4 Present Name(s)
		18. Style or Design		
8. Site Plan with North Arrow 		19. Architect or Engineer		
		20. Contractor or Builder Alden Sells		
9. Coordinates UTM Lat _____ Long _____		21. Original Use, if apparent Residence		5 Other Name(s)
10. Site: Building <input checked="" type="checkbox"/> Structure <input checked="" type="checkbox"/> Object <input type="checkbox"/>		22. Present Use Residence		
11. On National Register? Yes <input type="checkbox"/> No <input checked="" type="checkbox"/>		23. Ownership Public <input type="checkbox"/> Private <input checked="" type="checkbox"/>		
12. Is it Eligible? Yes <input type="checkbox"/> No <input checked="" type="checkbox"/>		24. Owner's Name & Address, if known		
13. Part of Estab. Yes <input type="checkbox"/> Not Part <input checked="" type="checkbox"/>		25. Open to Public? Yes <input type="checkbox"/> No <input checked="" type="checkbox"/>		
14. District Potent'l? Yes <input type="checkbox"/> No <input checked="" type="checkbox"/>		26. Local Contact Person or Organization Historic Kansas City Foundation		
15. Name of Established District		27. Other Surveys in Which Included		
42. Further Description of Important Features <p>The main facade faces southwest. The entrance is framed by a plain cornice entryway with sidelights. Fenestration on the main section of the house is nine-over-nine lights double hung sash windows. A one story section connects the main section with a salt box type section housing a tent roof cupola and rounded arch window.</p>		38. Preservation Underway? Yes <input type="checkbox"/> No <input checked="" type="checkbox"/>		5 Other Name(s)
43. History and Significance <p>The first resident was Robert Townsend, president of Townsend & Bergren Advertising, Inc..</p>		39. Endangered? By What? Yes <input type="checkbox"/> No <input checked="" type="checkbox"/>		
44. Description of Environment and Outbuildings <p>The structure is located on a hillside location and set back and up from the street. To the north, south, east and west are other residences.</p>		40. Visible from Public Road? Yes <input type="checkbox"/> No <input checked="" type="checkbox"/>		
45. Sources of Information BP# 15597		41. Distance from and Frontage on Road 38x30		
46. Prepared by Linda F. Becker		47. Organization Historic Kansas City Foundation		
48. Date 9/86		49. Revision Date(s)		



HISTORIC INVENTORY


JA 4670-148

1 No. <u>3-A</u>		4. Present Name(s) 840 Rockwell Lane	
2 County <u>Jackson</u>		5 Other Name(s) Joseph H. Inness residence	
3 Location of Negatives Landmarks Commission of KC			
6 Specific Location 840 Rockwell Lane		16. Thematic Category	
		17. Date(s) or Period 1929	
7 City or Town If Rural, Township & Vicinity <u>Kansas City, Missouri</u>		18 Style or Design <u>Tudor Revival</u>	
		19 Architect or Engineer	
		20. Contractor or Builder Charles A. Lyons	
		21. Original Use, if apparent residence	
		22 Present Use residence	
9 Coordinates UTM Lat. Long		23 Ownership Public <input type="checkbox"/> Private <input checked="" type="checkbox"/>	
10 Site Building <input checked="" type="checkbox"/> Structure Object <input type="checkbox"/>		24. Owner's Name & Address, if known	
11 On National Register? Yes <input type="checkbox"/> No <input checked="" type="checkbox"/>		25. Open to Public? Yes <input type="checkbox"/> No <input checked="" type="checkbox"/>	
12 Is It Eligible? Yes <input checked="" type="checkbox"/> No <input type="checkbox"/>		26. Local Contact Person or Organization <u>Landmarks Commission of KC</u>	
13 Part of Estab. Hist. Dist.? Yes <input type="checkbox"/> No <input checked="" type="checkbox"/>		27. Other Surveys in Which Included	
14 District Potent'l? Yes <input checked="" type="checkbox"/> No <input type="checkbox"/>		28. No. of Stories <u>2</u>	
15 Name of Established District		29 Basement? Yes <input type="checkbox"/> No <input type="checkbox"/>	
		30. Foundation Material stone	
		31. Wall Construction masonry; frame	
		32. Roof Type & Material gable; slate	
		33. No. of Bays Front Side	
		34. Wall Treatment brick; stucco	
		35. Plan Shape <u>irregular</u>	
		36. Changes (Explain in #42) Addition <input type="checkbox"/> Altered <input type="checkbox"/> Moved <input type="checkbox"/>	
		37. Condition Interior Exterior <u>good</u>	
		38. Preservation Underway? Yes <input type="checkbox"/> No <input checked="" type="checkbox"/>	
		39. Endangered? By What? Yes <input type="checkbox"/> No <input type="checkbox"/>	
		40. Visible from Public Road? Yes <input checked="" type="checkbox"/> No <input type="checkbox"/>	
		41. Distance from and Frontage on Road 45 feet on Rockwell Ln	
42 Further Description of Important Features The residence faces west onto Rockwell Lane, and is characterized by a series of steep gables projecting away from the rear wall surface. The residence features such Tudor-inspired motifs as half-timbering and stucco on the second story, and rusticated stonework at this corner of the building, and around the entrance.			
43 History and Significance This was originally the home of Joseph H. Inness, a member of the Inness Brothers firm, potato merchants.			
44. Description of Environment and Outbuildings This residence is sited on a hillside. Other residences are to the north, south, east and west.			
45 Sources of Information WP #8972 BP #57150		46. Prepared by PILAND/Uguccione	
		47. Organization Landmarks Commission	
		48. Date 5/1/84	49. Revision Date(s) 6/85 BECKER



HISTORIC INVENTORY

JA-AS-070-149

1. No. 3-B		4. Present Name(s) 844 Rockwell Lane		1 No.
2. County Jackson		5. Other Name(s) George Feldmiller residence		
3. Location of Negatives Landmarks Commission of KC				
6. Specific Location 844 Rockwell Lane		16. Thematic Category		2 County
		17. Date(s) or Period 1980		
7. City or Town If Rural, Township & Vicinity Kansas City, Missouri		18. Style or Design		4 Present Name(s)
8. Site Plan with North Arrow 		19. Architect or Engineer Tom McCoy		
		20. Contractor or Builder Kathy & George Feldmiller		2 County
21. Original Use, if apparent residence		28. No. of Stories		
22. Present Use residence		29. Basement? Yes <input type="checkbox"/> No <input checked="" type="checkbox"/>		
23. Ownership Public <input type="checkbox"/> Private <input checked="" type="checkbox"/>		30. Foundation Material concrete		
24. Owner's Name & Address, if known		31. Wall Construction frame		
25. Open to Public? Yes <input type="checkbox"/> No <input checked="" type="checkbox"/>		32. Roof Type & Material varied; comp. shingle		
26. Local Contact Person or Organization Landmarks Commission of KC		33. No. of Bays Front <input type="checkbox"/> Side <input type="checkbox"/>		
27. Other Surveys in Which Included		34. Wall Treatment vertical wood siding		
28. Condition Interior <input type="checkbox"/> Exterior <input checked="" type="checkbox"/> good		35. Plan Shape irregular		
29. Preservation Underway? Yes <input type="checkbox"/> No <input checked="" type="checkbox"/>		36. Changes (Explain in #42) Addition <input type="checkbox"/> Altered <input type="checkbox"/> Moved <input type="checkbox"/>		
30. Endangered? By What? Yes <input type="checkbox"/> No <input checked="" type="checkbox"/>		37. Condition Interior <input type="checkbox"/> Exterior <input checked="" type="checkbox"/> good		
31. Visible from Public Road? Yes <input checked="" type="checkbox"/> No <input type="checkbox"/>		38. Preservation Underway? Yes <input type="checkbox"/> No <input checked="" type="checkbox"/>		
32. Distance from and Frontage on Road		39. Endangered? By What? Yes <input type="checkbox"/> No <input checked="" type="checkbox"/>		
33. Further Description of Important Features The residence is of contemporary vintage. The building features multiple projecting planes. The furthest projection is a garage bay, which features a clerestory of glass which provides interior light.		40. History and Significance This residence was constructed for George Feldmiller.		
34. Description of Environment and Outbuildings This house is sited on a hillside. Other residences are north, south and west. To the east are the backyards of adjacent properties.		41. Sources of Information WP #56940		
42. Prepared by PILAND/Uguccioni		43. Organization Landmarks Commission		
44. Date 6/20/84		45. Revision Date(s) 6/85 BECKER		

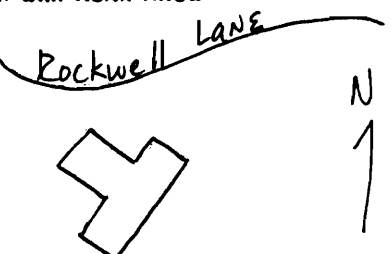
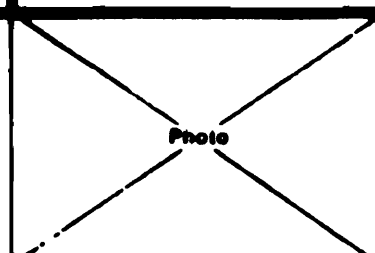




JA HSC 10-150

Office of Historic Preservation, P.O. Box 176, Jefferson City, Missouri 65101

HISTORIC INVENTORY

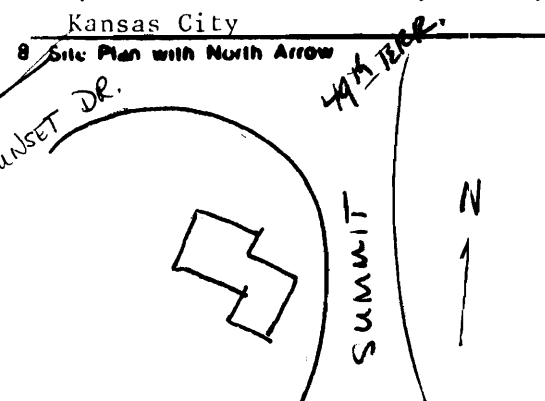
1 No. <u>Q-N</u>		4 Present Name(s)		1 No
2 County <u>Jackson</u>		5 Other Name(s)		
3 Location of Negatives Historic Kansas City Foundation				
6 Specific Location 855 Rockwell Lane		16 Thematic Category		2 County
7 City or Town <u>Il Rural</u> , Township & Vicinity <u>Kansas City</u>		17 Date(s) or Period 1978-81		
8 Site Plan with North Arrow 		18 Style or Design		
9 Coordinates <u>UTM</u> Lat _____ Long _____		19 Architect or Engineer		4 Present Name(s)
		20 Contractor or Builder Design Build Team		
		21 Original Use, if apparent residence		
		22 Present Use residence		
10 Site Building _____ Structure X _____ Object I _____		23 Ownership _____ Public I _____ Private X _____		5 Other Name(s)
11 On National Register? Yes _____ No X _____		24 Owner's Name & Address, if known		
12 Is It Eligible? Yes I _____ No X _____		25 Open to Public? Yes I _____ No X _____		
13 Part of Estab. Hist. Dist.? Yes _____ No X _____		26 Local Contact Person or Organization Historic Kansas City Foundation		
14 District Potential? Yes I _____ No X _____		27 Other Surveys in Which Included		5 Other Name(s)
15 Name of Established District		28 No. of Stories <u>2</u>		
42 Further Description of Important Features This structure exemplifies International style characteristics. These include flat roof, voidance of detail, ribbon windows, and asymmetrical facade.		29 Basement? Yes X _____ No _____		
		30 Foundation Material		
		31 Wall Construction		
		32 Roof Type & Material flat		
43 History and Significance The first resident is Jerry Berkowitz.		33 No. of Bays Front _____ Side _____		5 Other Name(s)
		34 Wall Treatment Tongue & Groove		
		35 Plan Shape <u>T</u>		
		36 Changes (Explain in #42) Addition _____ Altered _____ Moved _____		
44 Description of Environment and Outbuildings The residence is located in front of a hillside. To the north, south, east and west are other residences.		37 Condition Interior _____ Exterior <u>excellent</u>		5 Other Name(s)
		38 Preservation Underway? Yes _____ No X _____		
		39 Endangered? By What? Yes I _____ No X _____		
		40 Visible from Public Road? Yes X _____ No _____		
45 Sources of Information WP# 20392		41 Distance from and Frontage on Road		5 Other Name(s)
		42 Photo 		
46 Prepared by Linda F. Becker		47 Organization Historic Kansas City Foundation		5 Other Name(s)
		48 Date 1/87		
49 Revision Date(s)		50		5 Other Name(s)
		51		



3A 5070-151

Office of Historic Preservation, P.O. Box 176, Jefferson City, Missouri 65101

HISTORIC INVENTORY

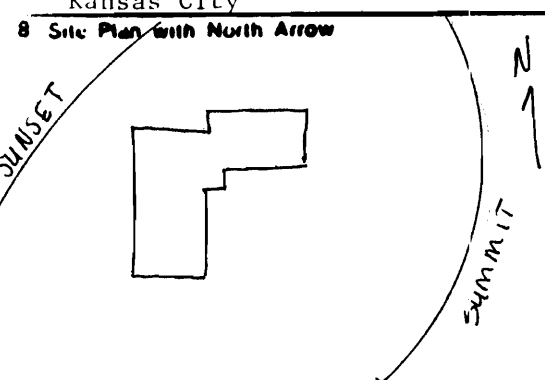
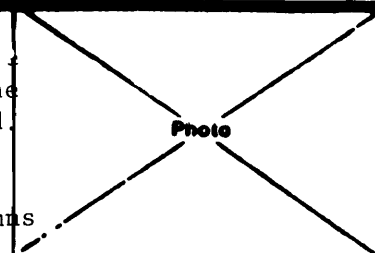
1 No 8-K		4 Present Name(s)		1 NO
2 County Jackson		5 Other Name(s)		
3 Location of Negatives Historic Kansas City Foundation		John Sigler Residence		2 County
6 Specific Location 4938 Summit		16 Thematic Category		
7 City or Town II Rural, Township & Vicinity Kansas City		17 Date(s) or Period 1950		3 Present Name(s)
		18 Style or Design		
8 Site Plan with North Arrow 		19 Architect or Engineer		
		20 Contractor or Builder John R. Sigler		
9 Coordinates UTM Lat _____ Long _____		21 Original Use, if apparent residence		4 Present Name(s)
10 Site: Building _____ Structure <input checked="" type="checkbox"/> Object <input type="checkbox"/>		22 Present Use residence		
11 On National Register? Yes _____ No <input checked="" type="checkbox"/>		23 Ownership Public <input type="checkbox"/> Private <input checked="" type="checkbox"/>		5 Other Name(s)
12 Is it Eligible? Yes <input type="checkbox"/> No <input checked="" type="checkbox"/>		24 Owner's Name & Address, if known		
13 Part of Estab. Yes _____ Hist Dist? No <input checked="" type="checkbox"/>		25 Open to Public? Yes <input type="checkbox"/> No <input checked="" type="checkbox"/>		
14 District Potenti'l? Yes <input type="checkbox"/> No <input checked="" type="checkbox"/>		26 Local Contact Person or Organization Historic Kansas City Foundation		
15 Name of Established District		27 Other Surveys in Which Included		
42 Further Description of Important Features The main facade faces northeast. The main entrance is centrally placed and is framed by shutters. Fenestration consists of eight-over-twelve lights double hung sash windows in rectangular frames & flanked by shutters. Two pedimented dormer are located in the roof area. A one story attached wing is located to the east.		28 No. of Stories 1 1/2		6 Other Name(s)
43 History and Significance The first resident was John R. Sigler - builder with Collins, Inc.		29 Basement? Yes <input checked="" type="checkbox"/> No <input type="checkbox"/>		
44 Description of Environment and Outbuildings The structure is located in the Sunset Hill area. To the north, south, east and west are other residences.		30 Foundation Material		
45 Sources of Information BP# 63837 WP# 95755 City Directory - 1951		31 Wall Construction frame		
		32 Roof Type & Material gable/shingle		
		33 No. of Bays Front 6 Side _____		
		34 Wall Treatment shingle		
		35 Plan Shape rectangle		
		36 Changes (Explain in #42) Addition _____ Altered _____ Moved _____		
		37 Condition Interior _____ Exterior <u>good</u>		
		38 Preservation Underway? Yes _____ No <input checked="" type="checkbox"/>		
		39 Endangered? By What? Yes <input type="checkbox"/> No <input checked="" type="checkbox"/>		
		40 Visible from Public Road? Yes <input checked="" type="checkbox"/> No <input type="checkbox"/>		
		41 Distance from and Frontage on Road 62x35		
		Photo		
		46 Prepared by Linda F. Becker		
		47 Organization Historic Kansas City Foundation		
		48 Date 7/86 49 Revision Date(s)		



34-600152

Office of Historic Preservation, P.O. Box 176, Jefferson City, Missouri 65101

HISTORIC INVENTORY


1 No. 8-I		4 Present Name(s)		1 No
2 County Jackson		5 Other Name(s)		
3 Location of Negatives Historic Kansas City Foundation		Mary Rockwell Hook Residence		2 County
6 Specific Location 4940 Summit		16 Thematic Category		
7 City or Town II Rural, Township & Vicinity Kansas City 8 Site Plan with North Arrow 		17 Date(s) or Period 1927		4 Present Name(s)
		18 Style or Design		
		19 Architect or Engineer Mary Rockwell Hook		
		20 Contractor or Builder		
21 Original Use, if apparent residence		28 No. of Stories 2		5 Other Name(s)
22 Present Use residence		29 Basement? Yes <input checked="" type="checkbox"/> No <input type="checkbox"/>		
23 Ownership Public <input type="checkbox"/> Private <input checked="" type="checkbox"/>		30 Foundation Material stone		
24 Owner's Name & Address, if known		31 Wall Construction masonry		
25 Open to Public? Yes <input type="checkbox"/> No <input checked="" type="checkbox"/>		32 Roof Type & Material varied/shingle		5 Other Name(s)
26 Local Contact Person or Organization Historic Kansas City Foundation		33 No. of Bays Front 3 Side		
27 Other Surveys in Which Included		34 Wall Treatment brick/stone		
		35 Plan Shape L		
28 Further Description of Important Features The main facade faces west. The ground plan is "L" and is a combination of intersecting wings, projecting gables, dormers, decks and porches. The primary veneer of the residence is brick. Fenestration is irregular size & randomly placed. Most of the windows are casement & square-headed. A few prominent ones (over the main entrance) have round arched, single light transoms above the top rails of the casements. Two engaged granite columns support a granite lintel, framing the two door, multi pane entrance.		36 Changes (Explain in #42) Addition Altered Moved		5 Other Name(s)
43 History and Significance The residence served as Mrs. Hook's own home. It was the last to be constructed in the Cul-de-sac. The Hook's remained in the residence until 1972.		37 Condition Interior Exterior good		
44 Description of Environment and Outbuildings The residence faces a flat front yard and one of its sides and rear facade fitted into a rugged hillside. Located in Sunset Hill area, other residences are to its north, south, east and west.		38 Preservation Underway? Yes <input checked="" type="checkbox"/> No <input type="checkbox"/>		
45 Sources of Information BP# 15061 On the National Register of Historic Places, "Residential Structures in Kansas City by Mary Rockwell Hook."		39 Endangered? By What? Yes <input type="checkbox"/> No <input checked="" type="checkbox"/>		
		40 Visible from Public Road? Yes <input checked="" type="checkbox"/> No <input type="checkbox"/>		5 Other Name(s)
		41 Distance from and Frontage on Road 22' x 40		
				5 Other Name(s)
		46 Prepared by Linda F. Becker		5 Other Name(s)
		47 Organization Historic Kansas City Foundation		
		48 Date 10/85 49 Revision Date(s)		5 Other Name(s)



7A 66-070-153

Office of Historic Preservation, P.O. Box 176, Jefferson City, Missouri 65101

HISTORIC INVENTORY

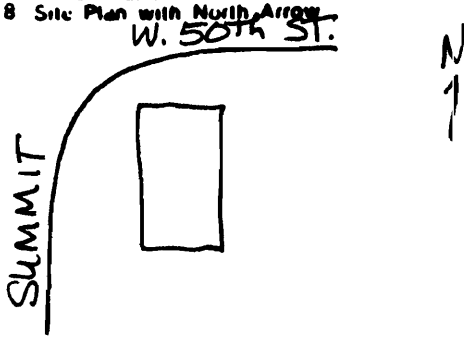
1 No. <u>6-B</u>		4 Present Name(s)		1 NO
2 County <u>Jackson</u>		5 Other Name(s)		
3 Location of Negatives Historic Kansas City Foundation		John J. Snyder Residence		2 County
6 Specific Location 4971 Summit		16 Thematic Category		
7 City or Town <u>II Rural, Township & Vicinity</u> <u>Kansas City</u>		17 Date(s) or Period <u>1954</u>		4 Present Name(s)
		18 Style or Design		
8 Site Plan with North Arrow <div style="text-align: center;">  </div>		19 Architect or Engineer <u>J.E. Lauck</u>		
		20 Contractor or Builder		5 Other Name(s)
9 Coordinates <u>UTM</u> Lat _____ Long _____		21. Original Use, if apparent <u>Residence</u>		
10 Site: _____ Structure <input checked="" type="checkbox"/> Object <input type="checkbox"/>		22 Present Use <u>Residence</u>		
		23 Ownership <input type="checkbox"/> Public <input checked="" type="checkbox"/> Private		
11 On National Register? Yes <input type="checkbox"/> No <input checked="" type="checkbox"/>		24. Owner's Name & Address, if known		6 Other Name(s)
12 Is It Eligible? Yes <input type="checkbox"/> No <input checked="" type="checkbox"/>		25. Open to Public? Yes <input type="checkbox"/> No <input checked="" type="checkbox"/>		
13 Part of Estab. Dist? Yes <input type="checkbox"/> No <input checked="" type="checkbox"/>		26 Local Contact Person or Organization <u>Historic Kansas City Foundation</u>		
14 District Potenti'l? Yes <input type="checkbox"/> No <input checked="" type="checkbox"/>		27. Other Surveys in Which Included		
15 Name of Established District		28. No. of Stories <u>1 1/2</u>		
42 Further Description of Important Features The main entrance faces west & is approached by a series of steps. The structure is an L shape plan with the two story section at the north end. Fenestration is six-over-six lights double hung sash windows. To the south of the entrance is a double window of six-over-twelve lights.		29. Basement? Yes <input checked="" type="checkbox"/> No <input type="checkbox"/>		
		30. Foundation Material <u>stone</u>		
43 History and Significance The first resident was listed in 1957 as John J. Snyder who was in real estate.		31. Wall Construction <u>frame</u>		
		32. Roof Type & Material <u>gable/shingle</u>		
44 Description of Environment and Outbuildings The structure is situated on a hillside location & set back from the street. A stone wall edges the driveway. To the north, south, east and west are other residences.		33. No. of Bays Front <u>3</u> Side _____		
		34. Wall Treatment <u>board/batten</u>		
45 Sources of Information BP# 67263 WP# 9098 (4971) - Jack Snyder 1955 City Directory - 1957		35. Plan Shape <u>L</u>		
		36. Changes (Explain in #42) Addition <input type="checkbox"/> Altered <input type="checkbox"/> Moved <input type="checkbox"/>		
46 Prepared by Linda F. Becker		37. Condition Interior _____ Exterior <u>Excellent</u>		
		38. Preservation Underway? Yes <input type="checkbox"/> No <input checked="" type="checkbox"/>		
47 Organization Kansas City Foundation		39. Endangered? By What? Yes <input type="checkbox"/> No <input checked="" type="checkbox"/>		
		40. Visible from Public Road? Yes <input checked="" type="checkbox"/> No <input type="checkbox"/>		
48 Date 9/86		41. Distance from and Frontage on Road <u>approximately 59x49</u>		
		49 Revision Date(s)		



7A-1000-154

Office of Historic Preservation, P.O. Box 176, Jefferson City, Missouri 65101

HISTORIC INVENTORY

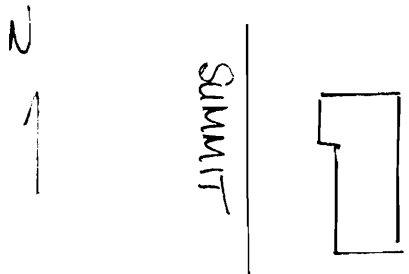
1. No. 9-G		4. Present Name(s)		1 NO
2. County Jackson		5. Other Name(s)		
3. Location of Negatives Historic Kansas City Foundation		R.L. Bradford Residence		2 County
6. Specific Location 5001 Summit		16. Thematic Category		
7. City or Town II Rural, Township & Vicinity Kansas City 8. Site Plan with North Arrow 		17. Date(s) or Period 1930		4 Present Name(s)
		18. Style or Design ranch		
		19. Architect or Engineer		
		20. Contractor or Builder William Rawlings		
21. Original Use, if apparent Residence		22. Present Use Residence		5 Other Name(s)
23. Ownership <div style="display: flex; justify-content: space-between;">Public <input type="checkbox"/>Private <input checked="" type="checkbox"/></div>		28. No. of Stories 2		
24. Owner's Name & Address, if known		29. Basement? Yes <input checked="" type="checkbox"/> No <input type="checkbox"/>		
25. Open to Public? Yes <input type="checkbox"/> No <input checked="" type="checkbox"/>		30. Foundation Material stone		
26. Local Contact Person or Organization Historic Kansas City Foundation		31. Wall Construction		6 Other
27. Other Surveys in Which Included		32. Roof Type & Material gable/wood shingle		
33. On National Register? Yes <input type="checkbox"/> No <input checked="" type="checkbox"/>		33. No. of Bays <div style="display: flex; justify-content: space-between;">Front 6Side</div>		
12. Is it Eligible? Yes <input type="checkbox"/> No <input checked="" type="checkbox"/>		34. Wall Treatment wood shingle		
13. Part of Estab. Hist. Dist.? Yes <input type="checkbox"/> No <input checked="" type="checkbox"/>		14. District Potenti'l? Yes <input type="checkbox"/> No <input checked="" type="checkbox"/>		7 Other
15. Name of Established District		35. Plan Shape Rectangle		
42. Further Description of Important Features The main facade faces west. Fenestration is eight-over-eight double hung sash windows. A front brick chimney is located near the southern end of the house. The main entrance is a double wood panel door. A gable roof modern porte-cochere is located over and in front of the main entrance.		36. Changes (Explain in #42) Addition, Altered, Moved		
43. History and Significance R.L. Bradford was the first resident and General Manager of Gate City Oil Company.		37. Condition <div style="display: flex; justify-content: space-between;">InteriorExterior Excellent</div>		
44. Description of Environment and Outbuildings This structure is located on a hillside corner lot in the Sunset Hill area. To the north, south, east and west are other structures.		38. Preservation Underway? Yes <input type="checkbox"/> No <input checked="" type="checkbox"/>		8 Other
45. Sources of Information BP# 57539 WP# 90287 City Directory - 1931 Western Contractor - 5/21/30, p. 28.		39. Endangered? By What? Yes <input type="checkbox"/> No <input checked="" type="checkbox"/>		
46. Prepared by Linda F. Becker		40. Visible from Public Road? Yes <input checked="" type="checkbox"/> No <input type="checkbox"/>		
47. Organization Historic Kansas City Foundation		41. Distance from and Frontage on Road approx. 42x23		
48. Date 4/86		49. Revision Date(s)		



34-45000-135

Office of Historic Preservation, P.O. Box 176, Jefferson City, Missouri 65101

HISTORIC INVENTORY

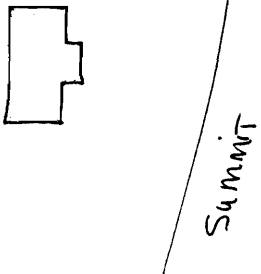
1. No. 9-F		4. Present Name(s)		1 NO
2. County Jackson		5. Other Name(s)		
3. Location of Negatives Historic Kansas City Foundation		Robinson Douglass Residence		2 County
6. Specific Location 5011 Summit		16. Thematic Category		
7. City or Town II Rural, Township & Vicinity Kansas City		17. Date(s) or Period 1953		4 Present Name(s)
		18. Style or Design		
8. Site Plan with North Arrow <div style="display: flex; align-items: center; justify-content: center;"> <div style="writing-mode: vertical-rl; transform: rotate(180deg);">Summit</div>  </div>		19. Architect or Engineer		
		20. Contractor or Builder Westport Construction Co.		28. No. of Stories 1
9. Coordinates UTM Lat _____ Long _____		21. Original Use, if apparent Residence		29. Basement? Yes X No
10. Site: Building _____ Structure <input checked="" type="checkbox"/> Object <input type="checkbox"/>		22. Present Use Residence		30. Foundation Material
11. On National Register? Yes _____ No <input checked="" type="checkbox"/>		23. Ownership Public <input type="checkbox"/> Private <input checked="" type="checkbox"/>		31. Wall Construction frame
12. Is it Eligible? Yes <input type="checkbox"/> No <input checked="" type="checkbox"/>		24. Owner's Name & Address, if known		32. Roof Type & Material varied/wood shingle
13. Part of Estab. Yes _____ Hist. Dist? No <input checked="" type="checkbox"/>		25. Open to Public? Yes <input type="checkbox"/> No <input checked="" type="checkbox"/>		33. No. of Bays Front 3 Side
14. District Potent'l? Yes <input type="checkbox"/> No <input checked="" type="checkbox"/>		26. Local Contact Person or Organization Historic Kansas City Foundation		34. Wall Treatment board & batten
15. Name of Established District		27. Other Surveys in Which Included		35. Plan Shape Rectangle
42. Further Description of Important Features The main facade faces west. The main entrance has diamond panes in the upper section, covered by a storm door & with the extended roof above. Fenestration consists of six-over-six double hung sash windows & paired casement. The main entrance is approached by stairs & the garage doors are exposed & are located at ground level.		36. Changes (Explain in #42) Addition Altered _____ Moved _____		5 Other Name(s)
43. History and Significance The address was originally 5001 Summit. The first resident was Robinson Douglass who was with the Westport Construction Company.		37. Condition Interior _____ Exterior Excellent		
44. Description of Environment and Outbuildings The structure is located on a slanted lot. To the east, west, north and south are other residences.		38. Preservation Underway? Yes _____ No <input checked="" type="checkbox"/>		Photo
45. Sources of Information BP# 66175 WP# 103075 City Directory - 1955		39. Endangered? By What? Yes <input type="checkbox"/> No <input checked="" type="checkbox"/>		
		40. Visible from Public Road? Yes <input checked="" type="checkbox"/> No _____		
		41. Distance from and Frontage on Road approximately 68x32		
		46. Prepared by Linda F. Becker		
		47. Organization Historic Kansas City Foundation		
		48. Date 9/86		
		49. Revision Date(s)		



54-46070-156

Office of Historic Preservation, P.O. Box 176, Jefferson City, Missouri 65101

HISTORIC INVENTORY

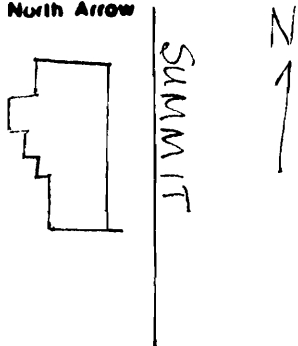
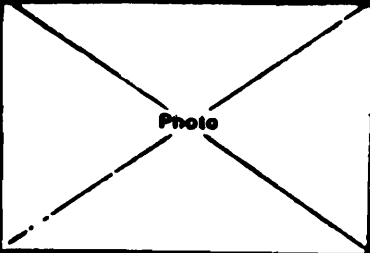
1 No <u>8-L</u>		4 Present Name(s)		1 No
2 County <u>Jackson</u>		5 Other Name(s)		
3 Location of Negatives Historic Kansas City Foundation		"The Pink House"		2 County
6 Specific Location 5012 Summit		16 Thematic Category		
7 City or Town <u>II Rural, Township & Vicinity</u> <u>Kansas City</u>		17 Date(s) or Period <u>1922</u>		3 Present Name(s)
		18 Style or Design		
8 Site Plan with North Arrow 		19 Architect or Engineer <u>Mary Rockwell Hook</u>		4 Present Name(s)
		20 Contractor or Builder <u>Long Construction Co.</u>		
9 Coordinates <u>UTM</u> Lat _____ Long _____		21 Original Use, if apparent <u>residence</u>		5 Other Name(s)
		22 Present Use <u>residence</u>		
10 Site: <u>Building</u> Structure <input checked="" type="checkbox"/> Object <input type="checkbox"/>		23 Ownership <u>Public</u> <input type="checkbox"/> <u>Private</u> <input checked="" type="checkbox"/>		6 Other Name(s)
		24 Owner's Name & Address, if known		
11 On National Register? Yes <input checked="" type="checkbox"/> No <input type="checkbox"/>		25 Open to Public? Yes <input type="checkbox"/> No <input checked="" type="checkbox"/>		7 Other Name(s)
		26 Local Contact Person or Organization <u>Historic Kansas City Foundation</u>		
12 Is it Eligible? Yes <input type="checkbox"/> No <input type="checkbox"/>		27 Other Surveys in Which Included		8 Other Name(s)
13 Part of Estab. Dist? Yes <input checked="" type="checkbox"/> No <input type="checkbox"/>		38. Changes (Explain in #42) <u>Addition</u> <input type="checkbox"/> <u>Altered</u> <input type="checkbox"/> <u>Moved</u> <input type="checkbox"/>		
14 District Potenti'l? Yes <input type="checkbox"/> No <input type="checkbox"/>		39. Condition Interior _____ Exterior <u>excellent</u>		9 Other Name(s)
15 Name of Established District <u>Residential structures in Kansas City by Mary Rockwell Hook</u>		40. Preservation Underway? Yes <input type="checkbox"/> No <input checked="" type="checkbox"/>		
42 Further Description of Important Features		41. Distance from and Frontage on Road		10 Other Name(s)
The main facade faces east. The main entrance is recessed. Turned wood consoles with ornamental pendants brace a narrow shed roof over the main entrance. The main entrance is approached by a rubble retaining wall with large Romanesque like openings. The windows are casement and are randomly placed.		Photo		
43 History and Significance In the 1920's The Rockwell & Hook families purchased three contiguous home sites at 50th & Summit streets. A cul-de-sac drive was constructed & this structure called the "Pink House" was the first of the three to be built on the property. The house became known among the family as "The Pink House," for pink plaster was utilized for the exterior.				
44 Description of Environment and Outbuildings This structure is located at the southern end of the cul-de-sac. Other residences are to the north, south, east and west.				
45 Sources of Information BP #41691 On the National Register of Historic Places, "Residential Structures in Kansas City by Mary Rockwell Hook."				
46. Prepared by <u>Linda F. Becker</u>		47. Organization <u>Historic Kansas City Foundation</u>		
48. Date <u>10/85</u>		49. Revision Date(s)		



3A-45-070-157

Office of Historic Preservation, P.O. Box 176, Jefferson City, Missouri 65101

HISTORIC INVENTORY

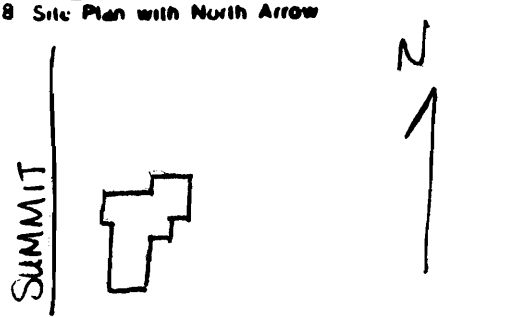
1. No. 8-M		4. Present Name(s)		1 NO
2. County Jackson		5. Other Name(s)		
3. Location of Negatives Historic Kansas City Foundation		Maxwell G. Berry, Jr. Residence		2 County
6. Specific Location 5020 Summit		16. Thematic Category		
7. City or Town II Rural, Township & Vicinity Kansas City		17. Date(s) or Period 1960		4 Present Name(s)
		18. Style or Design		
8. Site Plan with North Arrow 		19. Architect or Engineer George Siemens		
		20. Contractor or Builder Siemens Building Company		
9. Coordinates UTM Lat _____ Long _____		21. Original Use, if apparent residence		5 Other Name(s)
		22. Present Use residence		
10. Site: <input type="checkbox"/> Building <input checked="" type="checkbox"/> Structure <input checked="" type="checkbox"/> Object <input type="checkbox"/>		23. Ownership <input type="checkbox"/> Public <input checked="" type="checkbox"/> Private		
		24. Owner's Name & Address, if known		
11. On National Register? <input type="checkbox"/> Yes <input checked="" type="checkbox"/> No		25. Open to Public? <input type="checkbox"/> Yes <input checked="" type="checkbox"/> No		6 Other Name(s)
		26. Local Contact Person or Organization Historic Kansas City Foundation		
12. Is it Eligible? <input type="checkbox"/> Yes <input checked="" type="checkbox"/> No		27. Other Surveys in Which Included		
13. Part of Estab. Hist. Dist.? <input type="checkbox"/> Yes <input checked="" type="checkbox"/> No		30. No. of Stories 2		
14. District Potential? <input type="checkbox"/> Yes <input checked="" type="checkbox"/> No		31. Basement? <input type="checkbox"/> Yes <input checked="" type="checkbox"/> No		
15. Name of Established District		32. Foundation Material concrete		
42. Further Description of Important Features The main facade faces east. The main entrance, a double wooden door is recessed and placed off center. Fenestration consists of six-over-sixteen double hung sash windows flanked by shutters. Two garage doors are located at the southern end of the facade.		33. Wall Construction masonry		
		34. Roof Type & Material hip/wood shingle		
43. History and Significance The first resident was Maxwell G. Berry, a physician with Berry, McDonnell, Voth and Raich.		35. No. of Bays Front 6 Side _____		
		36. Wall Treatment Brick		
44. Description of Environment and Outbuildings The structure sits on a slanted lot and a stone wall runs along the front. To the north, south, east and west are other residences.		37. Plan Shape Rectangle		
		38. Changes (Explain in #42) <input type="checkbox"/> Addition <input type="checkbox"/> Altered <input type="checkbox"/> Moved		
45. Sources of Information BP# 74887 WP# 109066 City Directory - 1961		39. Condition Interior _____ Exterior Excellent		
		40. Preservation Underway? <input type="checkbox"/> Yes <input checked="" type="checkbox"/> No		
46. Prepared by Linda F. Becker		41. Endangered? <input type="checkbox"/> Yes <input checked="" type="checkbox"/> No		
		42. By What?		
47. Organization Kansas City Foundation		43. Visible from Public Road? <input type="checkbox"/> Yes <input checked="" type="checkbox"/> No		
		44. Distance from and Frontage on Road 76'x28'		
48. Date 9/2		45. Photo 		
		46. Revision Date(s)		



JA 46-010-156

Office of Historic Preservation, P.O. Box 176, Jefferson City, Missouri 65101

HISTORIC INVENTORY

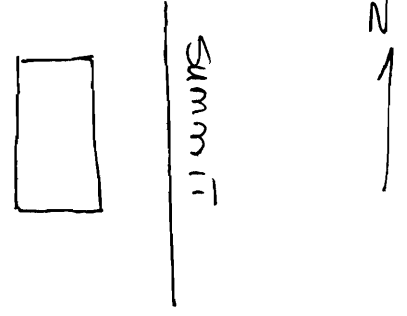
1 No. 9-E		4 Present Name(s)		1 No
2 County Jackson		5 Other Name(s)		
3 Location of Negatives Historic Kansas City Foundation		Arnold Adler Residence		2 County
6 Specific Location 5023 Summit		16 Thematic Category		
7 City or Town II Rural, Township & Vicinity Kansas City		17 Date(s) or Period 1926		4 Present Name(s)
		18 Style or Design Modified Garrison Colonial		
		19 Architect or Engineer		
		20 Contractor or Builder		
8 Site Plan with North Arrow 		21 Original Use, if apparent residence		5 Other Name(s)
		22 Present Use residence		
		23 Ownership Public <input type="checkbox"/> Private <input checked="" type="checkbox"/>		
		24 Owner's Name & Address, if known		
9 Coordinates UTM Lat _____ Long _____		25 Open to Public? Yes <input type="checkbox"/> No <input checked="" type="checkbox"/>		2 County
10 Site Building <input type="checkbox"/> Structure <input checked="" type="checkbox"/> Object <input type="checkbox"/>		26 Local Contact Person or Organization Historic Kansas City Foundation		
11 On National Register? Yes <input type="checkbox"/> No <input checked="" type="checkbox"/>		27 Other Surveys in Which Included		
12 Is it Eligible? Yes <input checked="" type="checkbox"/> No <input type="checkbox"/>				
13 Part of Estab. Dist? Yes <input type="checkbox"/> No <input checked="" type="checkbox"/>		14 District Potenti'l? Yes <input checked="" type="checkbox"/> No <input type="checkbox"/>		5 Other Name(s)
15 Name of Established District		30 Foundation Material		
		31 Wall Construction masonry/frame		
		32 Roof Type & Material gable/shingle		
		33 No. of Bays Front 4 Side		5 Other Name(s)
		34 Wall Treatment shingle/brick		
		35 Plan Shape Modified L		
		36 Changes (Explain in #42) Addition <input type="checkbox"/> Altered <input type="checkbox"/> Moved <input type="checkbox"/>		
		37 Condition Interior _____ Exterior Excellent		5 Other Name(s)
		38 Preservation Underway? Yes <input type="checkbox"/> No <input checked="" type="checkbox"/>		
		39 Endangered? By What? Yes <input type="checkbox"/> No <input checked="" type="checkbox"/>		
		40 Visible from Public Road? Yes <input checked="" type="checkbox"/> No <input type="checkbox"/>		
		41 Distance from and Frontage on Road approximately 37x45		5 Other Name(s)
		Photo		
42 Further Description of Important Features The main facade faces north. This structure is a later example of a Garrison Colonial with its second story overhang, exterior end chimney, through-the-cornice dormer. Fenestration consists of six over-six light double hung windows flanked by shutters.				
43 History and Significance The first resident was Arnold Adler, Vice President of Adler's Millinery and Ready to Wear.				
44 Description of Environment and Outbuildings The residence is set back from the street with a stone wall running across the front of the yard. To the north, south and west are other residences.				
45 Sources of Information BP# 53607 BP# 2474-A 1936 Addition WP# 85326 City Directory - 1927				
46 Prepared by Linda F. Becker				
47 Organization Historic Kansas City Foundation				
48 Date 9/86 49 Revision Date(s)				



54-48-010 159

Office of Historic Preservation, P.O. Box 176, Jefferson City, Missouri 65101

HISTORIC INVENTORY

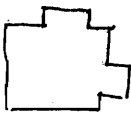

1 No.		4 Present Name(s)		1 NO
2 County Jackson		5 Other Name(s)		
3 Location of Negatives Historic Kansas City Foundation		W.B. Statterlee Residence		2 County
6 Specific Location 5026 Summit		16 Thematic Category		
7 City or Town II Rural, Township & Vicinity Kansas City		17 Date(s) or Period 1963		4 Present Name(s)
		18 Style or Design		
8 Site Plan with North Arrow 		19 Architect or Engineer		
		20 Contractor or Builder George M. Siemens		
9 Coordinates UTM Lat _____ Long _____		21 Original Use, if apparent Residence		5 Other Name(s)
		22 Present Use Residence		
10 Site: Building _____ Structure X _____ Object I _____		23 Ownership Public I _____ Private X _____		
		24 Owner's Name & Address, if known		
11 On National Register? Yes _____ No X _____		25 Open to Public? Yes I _____ No X _____		5 Other Name(s)
		26 Local Contact Person or Organization Historic Kansas City Foundation		
12 Is it Eligible? Yes I _____ No X _____		27 Other Surveys in Which Included		
13 Part of Estab Hist Dist? Yes _____ No X _____		28 No. of Stories 1		
14 District Potenti'l? Yes I _____ No X _____		29 Basement? Yes I _____ No _____		
15 Name of Established District		30 Foundation Material concrete		
42 Further Description of Important Features This ranch style residence faces east & is constructed of brick. The main entrance, asymmetrical is recessed wood panel & glass double door. Fenestration is six-over-six light double hung sash windows placed in pairs & flanked with shutters. The southern most end of the facade houses a two door garage.		31 Wall Construction frame		
		32 Roof Type & Material hip/wood shingle		
43 History and Significance The first resident was W.B. Statterlee, no occupation was listed.		33 No. of Bays Front 5 Side _____		
		34 Wall Treatment brick veneer		
44 Description of Environment and Outbuildings This structure sits on a sloping location with a course stone fence separating it from the street. To the north, south, east and west are other residences.		35 Plan Shape rectangle		
		36 Changes (Explain in #42) Addition _____ Altered _____ Moved _____		
45 Sources of Information WP# 122264 BP# 71461A City Directory - 1964		37 Condition Interior _____ Exterior Excellent		
		38 Preservation Underway? Yes I _____ No X _____		
46 Prepared by Linda F. Becker		39 Endangered? By What? Yes I _____ No X _____		
		40 Visible from Public Road? Yes X _____ No _____		
47 Organization Kansas City Foundation		41 Distance from and Frontage on Road		
		48 Date 1/86		
49 Revision Date(s)		49 Revision Date(s)		



5A AS-070-160

Office of Historic Preservation, P.O. Box 176, Jefferson City, Missouri 65101

HISTORIC INVENTORY

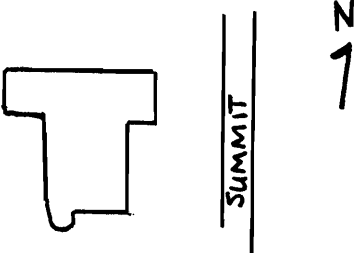
1 No 8-P		4 Present Name(s)		1 No
2 County Jackson		5 Other Name(s)		
3 Location of Negatives Historic Kansas City Foundation		R.A. Ostertag Residence		
6 Specific Location 5030 Summit		16 Thematic Category		2 County
7 City or Town II Rural, Township & Vicinity Kansas City		17 Date(s) or Period 1922		
		18 Style or Design		
8 Site Plan with North Arrow 		19 Architect or Engineer Mary Rockwell Hook		4 Present Name(s)
		20 Contractor or Builder Mathias Raab		
		21 Original Use, if apparent residence		
		22 Present Use residence		
9 Coordinates UTM Lat _____ Long _____		23 Ownership Public <input type="checkbox"/> Private <input checked="" type="checkbox"/>		5 Other Name(s)
10 Site: Structure <input checked="" type="checkbox"/> Building <input type="checkbox"/> Object <input type="checkbox"/>		24 Owner's Name & Address, if known		
11 On National Register? Yes <input checked="" type="checkbox"/> No <input type="checkbox"/>		25 Open to Public? Yes <input type="checkbox"/> No <input checked="" type="checkbox"/>		
12 Is it Eligible? Yes <input type="checkbox"/> No <input type="checkbox"/>		26 Local Contact Person or Organization Historic Kansas City Foundation		
13 Part of Estab. Hist. Dist.? Yes <input checked="" type="checkbox"/> No <input type="checkbox"/>		27 Other Surveys in Which Included		5 Other Name(s)
14 District Potenti'l? Yes <input type="checkbox"/> No <input type="checkbox"/>		38 Preservation Underway? Yes <input type="checkbox"/> No <input checked="" type="checkbox"/>		
15 Name of Established District Residential Structures in K.C. by Mary Rockwell Hook		39 Endangered? By What? Yes <input type="checkbox"/> No <input checked="" type="checkbox"/>		
42 Further Description of Important Features The main facade of this structure does not face the street but rather faces north. The windows are casement and mostly placed in groups of two's and three's. Blind arches enhance the porches.		40 Visible from Public Road? Yes <input checked="" type="checkbox"/> No <input type="checkbox"/>		5 Other Name(s)
43 History and Significance This structure was built in 1922 for Robert A. Ostertag, President of the Janssen-Ostertag Manufacturing Company, producers of tin cans. It is the least traditional of the Mary Rockwell Hook residences. It is similar to other works with its sloping terrain location. The incorporation of the outdoors into the interior through the use of doors and windows.		41 Distance from and Frontage on Road 40'		
44 Description of Environment and Outbuildings This residence is situated on a sloping location. To the north, south, east and west are other residential structures.				
45 Sources of Information BP# 41490 WP# 69570 Country Club District Bulletin, July, 1922 National Register of Historic Places, "Residential Structures in Kansas City by Mary Rockwell Hook"		46 Prepared by Linda F. Becker		5 Other Name(s)
		47 Organization Historic Kansas City Foundation		
		48 Date 10/85		
		49 Revision Date(s)		



54-45070-161

Office of Historic Preservation, P.O. Box 176, Jefferson City, Missouri 65101

HISTORIC INVENTORY

<p>1 No <u>8-Q</u></p> <p>2 County <u>Jackson</u></p> <p>3 Location of Negatives <u>Historic Kansas City Foundation</u></p> <p>6 Specific Location <u>5044 Summit</u></p> <p>7 City or Town <u>II Rural, Township & Vicinity</u> <u>Kansas City</u></p> <p>8 Site Plan with North Arrow</p> <div style="text-align: center;">  </div> <p>9 Coordinates <u>UTM</u> Lat _____ Long _____</p> <p>10 Site Building _____ Structure _____ Object _____</p> <table border="1" style="width: 100%; border-collapse: collapse;"> <tr> <td style="width: 50%;">11 On National Register? <u>Yes</u> <input type="checkbox"/> <u>No</u> <input type="checkbox"/></td> <td style="width: 50%;">12 Is It Eligible? <u>Yes</u> <input type="checkbox"/> <u>No</u> <input type="checkbox"/></td> </tr> <tr> <td>13 Part of Estab. Hist. Dist.? <u>Yes</u> <input type="checkbox"/> <u>No</u> <input type="checkbox"/></td> <td>14 District Potential? <u>Yes</u> <input type="checkbox"/> <u>No</u> <input type="checkbox"/></td> </tr> </table> <p>15 Name of Established District _____</p>	11 On National Register? <u>Yes</u> <input type="checkbox"/> <u>No</u> <input type="checkbox"/>	12 Is It Eligible? <u>Yes</u> <input type="checkbox"/> <u>No</u> <input type="checkbox"/>	13 Part of Estab. Hist. Dist.? <u>Yes</u> <input type="checkbox"/> <u>No</u> <input type="checkbox"/>	14 District Potential? <u>Yes</u> <input type="checkbox"/> <u>No</u> <input type="checkbox"/>	<p>4 Present Name(s) _____</p> <p>5 Other Name(s) <u>Raymond Starr residence</u></p> <p>16 Thematic Category _____</p> <p>17 Date(s) or Period <u>1935-36</u></p> <p>18 Style or Design <u>International style</u></p> <p>19 Architect or Engineer <u>James F. Terney</u></p> <p>20 Contractor or Builder <u>Joe F. Gier</u></p> <p>21 Original Use, if apparent <u>residence</u></p> <p>22 Present Use <u>residence</u></p> <p>23 Ownership <u>Public</u> <input type="checkbox"/> <u>Private</u> <input checked="" type="checkbox"/></p> <p>24 Owner's Name & Address, if known _____</p> <p>25 Open to Public? <u>Yes</u> <input type="checkbox"/> <u>No</u> <input checked="" type="checkbox"/></p> <p>26 Local Contact Person or Organization <u>Historic Kansas City Foundation</u></p> <p>27 Other Surveys in Which Included _____</p>	<p>28 No. of Stories <u>2</u></p> <p>29 Basement? <u>Yes</u> <input type="checkbox"/> <u>No</u> <input type="checkbox"/></p> <p>30 Foundation Material <u>Concrete</u></p> <p>31 Wall Construction <u>Steel frame</u></p> <p>32 Roof Type & Material <u>flat tar/gravel</u></p> <p>33 No. of Bays Front <u>3</u> Side _____</p> <p>34 Wall Treatment <u>stucco</u></p> <p>35 Plan Shape <u>T</u></p> <p>36 Changes (Explain in #42) Addition <input type="checkbox"/> Altered <input type="checkbox"/> Moved <input type="checkbox"/></p> <p>37 Condition Interior <u>excellent</u> Exterior _____</p> <p>38 Preservation Underway? <u>Yes</u> <input type="checkbox"/> <u>No</u> <input checked="" type="checkbox"/></p> <p>39 Endangered? By What? <u>Yes</u> <input type="checkbox"/> <u>No</u> <input checked="" type="checkbox"/></p> <p>40 Visible from Public Road? <u>Yes</u> <input checked="" type="checkbox"/> <u>No</u> <input type="checkbox"/></p> <p>41 Distance from and Frontage on Road _____</p>	<p>1 NO</p> <p>2 County <u>Jackson</u></p> <p>3 Present Name(s)</p> <p>4 Present Name(s)</p> <p>5 Other Name(s) <u>Raymond Starr residence</u></p>
11 On National Register? <u>Yes</u> <input type="checkbox"/> <u>No</u> <input type="checkbox"/>	12 Is It Eligible? <u>Yes</u> <input type="checkbox"/> <u>No</u> <input type="checkbox"/>						
13 Part of Estab. Hist. Dist.? <u>Yes</u> <input type="checkbox"/> <u>No</u> <input type="checkbox"/>	14 District Potential? <u>Yes</u> <input type="checkbox"/> <u>No</u> <input type="checkbox"/>						
<p>42 Further Description of Important Features <u>This stucco residence has its main facade facing east. Its exterior walls are smooth and unornamented. The windows are casement and on the first floor are ribbons. A cantilevered balcony is over the main entrance and garage. Coping runs along the roof lines. The main entrance is a single wood panel door with a bull's eye window.</u></p>			<p>5 Other Name(s) <u>Raymond Starr residence</u></p>				
<p>43 History and Significance <u>This structure was built by the architect James F. Terney for Raymond Starr. This residence is possibly the earliest in the city to utilize the Bauhaus designs of the 1930's. At the time of construction Mr. Starr was vice president of Koch Butcher Supply Co.</u></p>			<p>5 Other Name(s) <u>Raymond Starr residence</u></p>				
<p>44 Description of Environment and Outbuildings <u>This structure is located in the Sunset Hill area, to the north, south, east and west are other residential structures.</u></p>			<p>5 Other Name(s) <u>Raymond Starr residence</u></p>				
<p>45 Sources of Information <u>Kansas City, A Place in Time, Landmarks Commission of Kansas City, Missouri, revised 1983, p.250</u> <u>Kansas City Star 1/26/36 Mtd Clips "Raymond Starr"</u> <u>Cit. Directories 1927-1929</u></p>			<p>5 Other Name(s) <u>Raymond Starr residence</u></p>				
<p>46 Prepared by <u>Linda F. Becker</u></p> <p>47 Organization <u>Historic Kansas City Foundation</u></p> <p>48 Date <u>May 1985</u></p> <p>49 Revision Date(s) _____</p>			<p>5 Other Name(s) <u>Raymond Starr residence</u></p>				



JA-A-070-102

Office of Historic Preservation, P.O. Box 176, Jefferson City, Missouri 65101

HISTORIC INVENTORY


1 No <div style="font-size: 1.5em; font-weight: bold;">5-B</div>	4 Present Name(s) 		1 No						
2 County Jackson	5 Other Name(s) Duplexes								
3 Location of Negatives Historic Kansas City Foundation			2 County						
6 Specific Location 4901-03 Sunset Drive	16 Thematic Category 	28 No. of Stories 2							
7 City or Town If Rural, Township & Vicinity Kansas City 8 Site Plan with North Arrow <div style="text-align: center;"> </div>	17 Date(s) or Period 1955	29 Basement? Yes <input checked="" type="checkbox"/> No <input type="checkbox"/>	4 Present Name(s)						
	18 Style or Design 	30 Foundation Material concrete							
	19 Architect or Engineer 	31 Wall Construction frame							
	20 Contractor or Builder M.B. Hayner, Contractor	32 Roof Type & Material built up							
	21 Original Use, if apparent duplex	33 No. of Bays Front 3 Side							
	22 Present Use duplex	34 Wall Treatment stucco							
	23 Ownership Public <input type="checkbox"/> Private <input checked="" type="checkbox"/>	35 Plan Shape Y							
	24 Owner's Name & Address, if known 	36 Changes (Explain in #42) Addition <input type="checkbox"/> Altered <input type="checkbox"/> Moved <input type="checkbox"/>							
	25 Open to Public? Yes <input type="checkbox"/> No <input checked="" type="checkbox"/>	37 Condition Interior _____ Exterior good							
	10 <table border="1" style="width: 100%; border-collapse: collapse;"> <tr> <td style="width: 50%;">Site Building</td> <td style="width: 50%;">Structure Object</td> </tr> <tr> <td> 11 On National Register? Yes <input type="checkbox"/> No <input checked="" type="checkbox"/> </td> <td> 12 Is It Eligible? Yes <input type="checkbox"/> No <input checked="" type="checkbox"/> </td> </tr> <tr> <td> 13 Part of Estab. Hist. Dist.? Yes <input type="checkbox"/> No <input checked="" type="checkbox"/> </td> <td> 14 District Potential? Yes <input type="checkbox"/> No <input checked="" type="checkbox"/> </td> </tr> </table>	Site Building		Structure Object	11 On National Register? Yes <input type="checkbox"/> No <input checked="" type="checkbox"/>	12 Is It Eligible? Yes <input type="checkbox"/> No <input checked="" type="checkbox"/>	13 Part of Estab. Hist. Dist.? Yes <input type="checkbox"/> No <input checked="" type="checkbox"/>	14 District Potential? Yes <input type="checkbox"/> No <input checked="" type="checkbox"/>	26 Local Contact Person or Organization Historic Kansas City Foundation
Site Building	Structure Object								
11 On National Register? Yes <input type="checkbox"/> No <input checked="" type="checkbox"/>	12 Is It Eligible? Yes <input type="checkbox"/> No <input checked="" type="checkbox"/>								
13 Part of Estab. Hist. Dist.? Yes <input type="checkbox"/> No <input checked="" type="checkbox"/>	14 District Potential? Yes <input type="checkbox"/> No <input checked="" type="checkbox"/>								
15 Name of Established District 	27 Other Surveys in Which Included 	39 Endangered? By What? Yes <input checked="" type="checkbox"/> No <input type="checkbox"/> possible redevelop.							
42 Further Description of Important Features The structure is placed at an angle on the lot. The entrance is placed on an angle and faces north. The entrance is a wooden door with three square lights. Over the entrance is a curved flat roof. Fenestration consists of sliding windows with a curved flat roof hood over the first floor windows. Round windows are located over the entrance on the second story. A flat roof echoes the same curve lines as those used over the entrance and windows.			<div style="text-align: center;"> </div>						
43 History and Significance The structure was built as a duplex.									
44 Description of Environment and Outbuildings The structure is located on a hillside location & is approached by a series of stairs. To the north, west and east are other duplexes and to the south are residences.									
45 Sources of Information BP# 67545 WP# 105969			46 Prepared by Linda F. Becker						
			47 Organization Historic Kansas City Foundation						
			48 Date 1/87						
			49 Revision Date(s)						



SA 45-070-163

Office of Historic Preservation, P.O. Box 176, Jefferson City, Missouri 65101

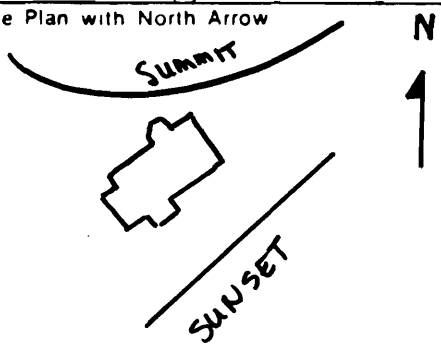
HISTORIC INVENTORY

<p>1 No 5-A</p> <p>2 County Jackson</p> <p>3 Location of Negatives Historic Kansas City Foundation</p> <p>6 Specific Location 4907-09 Sunset</p> <p>7 City or Town II Rural, Township & Vicinity Kansas City</p> <p>8 Site Plan with North Arrow</p>  <p>9 Coordinates UTM Lat _____ Long _____</p> <p>10 Site Building _____ Structure _____ Object _____</p> <p>11 On National Register? Yes _____ No <input checked="" type="checkbox"/> X</p> <p>12 Is It Eligible? Yes _____ No <input checked="" type="checkbox"/> X</p> <p>13 Part of Estab. Hist. Dist? Yes _____ No <input checked="" type="checkbox"/> X</p> <p>14 District Potenti'l? Yes _____ No <input checked="" type="checkbox"/> X</p> <p>15 Name of Established District _____</p>	<p>4 Present Name(s) Duplex</p> <p>5 Other Name(s) _____</p> <p>16 Thematic Category _____</p> <p>17 Date(s) or Period 1955</p> <p>18 Style or Design International Style Elements</p> <p>19 Architect or Engineer _____</p> <p>20 Contractor or Builder M.B. Hayner - Contractor</p> <p>21 Original Use, if apparent residence</p> <p>22 Present Use residence</p> <p>23 Ownership Public <input type="checkbox"/> Private <input checked="" type="checkbox"/> X</p> <p>24 Owner's Name & Address, if known _____</p> <p>25 Open to Public? Yes <input type="checkbox"/> No <input checked="" type="checkbox"/> X</p> <p>26 Local Contact Person or Organization Historic Kansas City Foundation</p> <p>27 Other Surveys in Which Included _____</p>	<p>28 No. of Stories 2</p> <p>29 Basement? Yes <input type="checkbox"/> No <input checked="" type="checkbox"/> X</p> <p>30 Foundation Material concrete</p> <p>31 Wall Construction frame</p> <p>32 Roof Type & Material built up</p> <p>33 No. of Bays Front 4 Side _____</p> <p>34 Wall Treatment stucco</p> <p>35 Plan Shape Y</p> <p>36 Changes (Explain in #42) Addition <input type="checkbox"/> Altered <input type="checkbox"/> Moved <input type="checkbox"/></p> <p>37 Condition Interior _____ Exterior good</p> <p>38 Preservation Underway? Yes <input type="checkbox"/> No <input checked="" type="checkbox"/> X</p> <p>39 Endangered? By What? Yes <input checked="" type="checkbox"/> X No <input type="checkbox"/></p> <p>possible redevelop.</p> <p>40 Visible from Public Road? Yes <input checked="" type="checkbox"/> X No <input type="checkbox"/></p> <p>41 Distance from and Frontage on Road approx. 76'x33'</p>	<p>1 No</p> <p>2 County</p> <p>4 Present Name(s)</p> <p>5 Other Name(s)</p>
<p>42 Further Description of Important Features The main facade is placed on an angle & faces north. A exterior chimney visually divides the structure in half. A flat roof supported by wrought iron piers covers the entrance. Fenestration consists of two-over-two light sash windows. The string coursing and flat roofs create a strong horizontal stress.</p>			<p>Photo</p>
<p>43 History and Significance The structure was constructed as a duplex.</p>			
<p>44 Description of Environment and Outbuildings The structure is located on a hillside location & the entrance is approached by a series of steps. To the south are other residences and to the north, west and east are other duplexes.</p>			
<p>45 Sources of Information BP# 67546 - M.B. Hayner 105971-2</p>			<p>46 Prepared by Linda F. Becker</p> <p>47 Organization Historic Kansas City Foundation</p> <p>48 Date _____ 49 Revision Date(s) _____</p>



HISTORIC INVENTORY

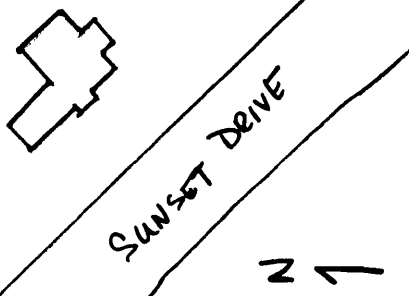
JA 55-10164

1 No. 3-0		4. Present Name(s) 5000 Sunset Drive		1 No
2 County Jackson		5 Other Name(s)		
3 Location of Negatives Landmarks Commission of KC				
6 Specific Location 5000 Sunset Drive		16. Thematic Category		2 County
		17 Date(s) or Period 1928		
7 City or Town If Rural, Township & Vicinity Kansas City, Missouri		18 Style or Design Tudor/Jacobean elements		3 Present Name(s)
8 Site Plan with North Arrow 		19 Architect or Engineer Victor DeFoe		
		20 Contractor or Builder		28. No. of Stories 1½
21. Original Use, if apparent residence		29. Basement? Yes XX No		
22 Present Use residence		30. Foundation Material stone		
23 Ownership Public <input type="checkbox"/> Private <input checked="" type="checkbox"/>		31. Wall Construction masonry; frame		
24. Owner's Name & Address, if known		32. Roof Type & Material varied; tile		
25. Open to Public? Yes <input type="checkbox"/> No <input checked="" type="checkbox"/>		33. No. of Bays Front Side		
26. Local Contact Person or Organization Landmarks Commission of KC		34. Wall Treatment stone; brick; stucco		
27. Other Surveys in Which Included		35. Plan Shape irregular		
28. Changes (Explain in #42) Addition <input type="checkbox"/> Altered <input type="checkbox"/> Moved <input type="checkbox"/>		37. Condition Interior Exterior good		
29. Preservation Underway? Yes <input type="checkbox"/> No <input checked="" type="checkbox"/>		38. Endangered? Yes <input type="checkbox"/> No <input checked="" type="checkbox"/>		
30. Visible from Public Road? Yes <input checked="" type="checkbox"/> No <input type="checkbox"/>		40. Distance from and Frontage on Road 55 feet on Sunset Dr.		
31. Distance from and Frontage on Road				
42 Further Description of Important Features The main facade of this corner house faces south. This residence features characteristics of Tudor/Jacobean Revival architecture in its multiple and steeply pitched gables; the half-timbering on the gable surface; the combination of varying textures of brick and stone; and the prominent chimney. The entrance bay is centered, and features a recessed round-arched portal.				4 Other Name(s)
43. History and Significance This was originally the home of W. B. Jenkins, a realtor.				
44. Description of Environment and Outbuildings A duplex is east of this building. To the north, south, and west are other residences. The house sits on a hillside lot.				
45 Sources of Information WP #87960 BP #55808 Western Contractor, May 9, 1928, p. 38 Kansas City Star, April 13, 1958, p. H Kansas City Journal Post, April 21, 1929, p. 6C		46. Prepared by PILAND/Uguccioni		5 Other Name(s)
		47. Organization Landmarks Commission		
48. Date 5/7/84		49. Revision Date(s) 6/20/85 BECKER		



HISTORIC INVENTORY

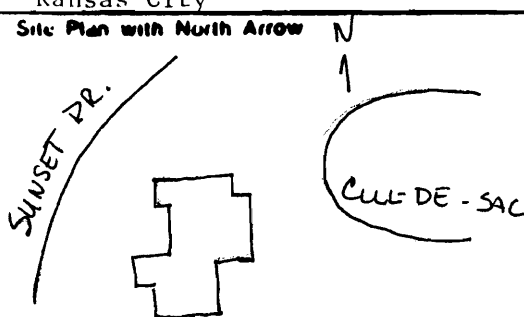
SA-AS-076-165

1 No. 3-P		4. Present Name(s) 5010 Sunset Drive		1 No.	
2 County Jackson		5 Other Name(s)			
3 Location of Negatives Landmarks Commission of KC					
6 Specific Location 5010 Sunset Drive		16. Thematic Category		2 County	
		17 Date(s) or Period 1929			
		28. No. of Stories 2			
7 City or Town If Rural, Township & Vicinity Kansas City, Missouri		18 Style or Design French Empire Elements		4 Present Name(s)	
8 Site Plan with North Arrow		19 Architect or Engineer Greenebaum, Hardy & Schumacher			
		20 Contractor or Builder Alex F. Sachs (realtor)			
		21 Original Use, if apparent residence		2 Present Name(s)	
		22 Present Use residence			
9 Coordinates UTM Lat. Long		23 Ownership Public <input type="checkbox"/> Private <input checked="" type="checkbox"/>		2 Present Name(s)	
10 <table border="1" style="width:100%; border-collapse: collapse;"> <tr> <td style="width:50%;">Site Building <input checked="" type="checkbox"/></td> <td style="width:50%;">Structure Object <input type="checkbox"/></td> </tr> </table>		Site Building <input checked="" type="checkbox"/>	Structure Object <input type="checkbox"/>		24 Owner's Name & Address, if known
Site Building <input checked="" type="checkbox"/>	Structure Object <input type="checkbox"/>				
11 On National Register? Yes <input type="checkbox"/> No <input checked="" type="checkbox"/>		25 Open to Public? Yes <input type="checkbox"/> No <input checked="" type="checkbox"/>		2 Present Name(s)	
12 Is It Eligible? Yes <input checked="" type="checkbox"/> No <input type="checkbox"/>		26 Local Contact Person or Organization Landmarks Commission of KC			
13 Part of Estab. Hist. Dist.? Yes <input type="checkbox"/> No <input checked="" type="checkbox"/>		27 Other Surveys in Which Included		2 Present Name(s)	
14 District Potential? Yes <input checked="" type="checkbox"/> No <input type="checkbox"/>					
15 Name of Established District		40 Visible from Public Road? Yes <input checked="" type="checkbox"/> No <input type="checkbox"/>		2 Present Name(s)	
		41 Distance from and Frontage on Road approx. 60 feet on Sunset Dr.			
42 Further Description of Important Features This residence is characterized by an unusual combination of construction, materials which include brick, stone, stucco, and slate. The massing (i.e. central projecting bay with two symmetrical wings on either side); the round headed windows, the quoining, and roof slopes are architectural features characteristic of the French Empire style.					
43 History and Significance This house remained vacant for several years after its construction. This structure was developed by Ward Investment Co.					
44 Description of Environment and Outbuildings This building is sited on a hillside lot. Other residences are to the east, west, north and south.					
45 Sources of Information WP #89069 BP #56632 Western Contractor, April 10, 1929, p. 30			46. Prepared by PILAND/Uguccionei		
			47. Organization Landmarks Commission		
			48. Date 5/29/84		
			49. Revision Date(s) 6/85 BECKER		



SA-45-070-166

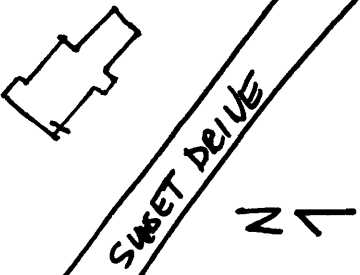
Office of Historic Preservation, P.O. Box 176, Jefferson City, Missouri 65101
HISTORIC INVENTORY

1 No P-H		4 Present Name(s)		1 No	
2 County Jackson		5 Other Name(s)			2 County
3 Location of Negatives Historic Kansas City Foundation		Mrs. E.D. Hook Residence			
6 Specific Location 5011 Sunset Drive		16 Thematic Category		4 Present Name(s)	
7 City or Town II Rural, Township & Vicinity Kansas City		17 Date(s) or Period 1922-23			
8 Site Plan with North Arrow 		18 Style or Design Italian Villa Revival		5 Other Name(s)	
9 Coordinates UTM		19 Architect or Engineer Mary Rockwell Hook			
10 Site Building Structure <input checked="" type="checkbox"/> Object <input type="checkbox"/>		20 Contractor or Builder		5 Other Name(s)	
11 On National Register? Yes <input checked="" type="checkbox"/> No <input type="checkbox"/>		21 Original Use, if apparent residence			
12 Is it Eligible? Yes <input type="checkbox"/> No <input type="checkbox"/>		22 Present Use residence		5 Other Name(s)	
13 Part of Estab. Yes <input checked="" type="checkbox"/> Dist? No <input type="checkbox"/>		23 Ownership Public <input type="checkbox"/> Private <input checked="" type="checkbox"/>			
14 District Potent'l? Yes <input type="checkbox"/> No <input type="checkbox"/>		24 Owner's Name & Address, if known		5 Other Name(s)	
15 Name of Established District Residential structures in K.C. by Mary Rockwell Hooks		25 Open to Public? Yes <input type="checkbox"/> No <input checked="" type="checkbox"/>			
42 Further Description of Important Features <p>The main facade faces west. An overhanging hipped roof supported by heavily bracketed eaves. The structure is L-shaped in plan with irregular massing. To the south of the central block the three wings are projecting frontward, each slightly lower in elevation. Fenestration is also irregular, consisting of some casement & some double-hung sash. The openings vary in size from large to small, from flat to rounded arches, & from single, double or triple. Ribbon windows run along the attic area</p>		26 Local Contact Person or Organization Historic Kansas City Foundation		5 Other Name(s)	
43 History and Significance <p>of the north facade. This residence was the second of three constructed in the cul-de-sac of Hook residences. It is to the west of the "Pink House." This structure was built originally for Mrs. Hook however, her parents decided they wanted the house. Mrs. Hook again incorporates the "outdoor Living" into her home.</p>		27 Other Surveys in Which Included			
44 Description of Environment and Outbuildings <p>This structure is located on a cul-de-sac. The front of the residence is situated on a level area while the rear is on a decline. To the north, south, east and west are other residences.</p>		46 Prepared by Linda F. Becker		5 Other Name(s)	
45 Sources of Information <p>On the National Register of Historic Places "Residential Structures in Kansas City by Mary Rockwell Hook.</p>		47 Organization Historic Kansas City Foundation			
		48 Date 10/85		5 Other Name(s)	
		49 Revision Date(s)			



HISTORIC INVENTORY

SA-45070-167

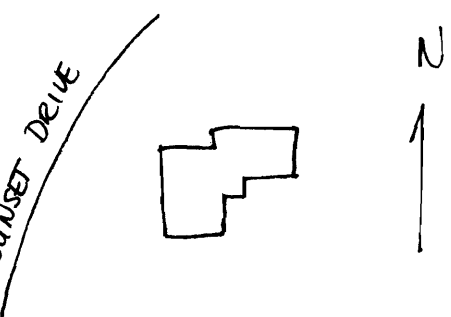
1 No. <u>3-Q</u>		4. Present Name(s) 5012 Sunset Drive	
2 County <u>Jackson</u>		5 Other Name(s) James M. Larkin residence	
3 Location of Negatives Landmarks Commission of KC			
6 Specific Location 5012 Sunset Drive		16. Thematic Category	
		17 Date(s) or Period 1936	
7 City or Town If Rural, Township & Vicinity Kansas City, Missouri		18 Style or Design	
8. Site Plan with North Arrow 		19 Architect or Engineer	
		20. Contractor or Builder Leo Brady	
		21. Original Use, if apparent residence	
		22 Present Use residence	
9 Coordinates Lat. _____ Long. _____		23 Ownership Public <input type="checkbox"/> Private <input checked="" type="checkbox"/>	
10 Site Building <input checked="" type="checkbox"/> Structure Object <input type="checkbox"/>		24. Owner's Name & Address, if known	
11 On National Register? Yes <input type="checkbox"/> No <input checked="" type="checkbox"/>		25 Open to Public? Yes <input type="checkbox"/> No <input checked="" type="checkbox"/>	
12 Is It Eligible? Yes <input type="checkbox"/> No <input checked="" type="checkbox"/>		26. Local Contact Person or Organization Landmarks Commission of KC	
13 Part of Estab. Hist. Dist.? Yes <input type="checkbox"/> No <input checked="" type="checkbox"/>		27 Other Surveys in Which Included	
14 District Potent'l? Yes <input type="checkbox"/> No <input checked="" type="checkbox"/>		28. No. of Stories <u>2</u>	
15 Name of Established District		29. Basement? Yes <input type="checkbox"/> No <input type="checkbox"/>	
		30. Foundation Material	
		31. Wall Construction masonry; frame	
		32. Roof Type & Material gable; comp. shingle	
		33. No. of Bays Front _____ Side _____	
		34. Wall Treatment brick; wood shingle	
		35. Plan Shape irregular	
		36 Changes (Explain in #42) Addition <input type="checkbox"/> Moved <input type="checkbox"/>	
		37. Condition Interior _____ Exterior <u>good</u>	
		38. Preservation Underway? Yes <input type="checkbox"/> No <input checked="" type="checkbox"/>	
		39 Endangered? By What? Yes <input type="checkbox"/> No <input type="checkbox"/>	
		40. Visible from Public Road? Yes <input checked="" type="checkbox"/> No <input type="checkbox"/>	
		41. Distance from and Frontage on Road approx. 62 feet on Sunset Drive	
42 Further Description of Important Features This two-story residence features a projecting entrance bay that terminates in a steep gable. A one car garage extends on the west end of the residence. A one story screened porch with a railed balustrade is located on the east end.			
43. History and Significance This was originally the home of lawyer, James M. Larkin.			
44. Description of Environment and Outbuildings This house sits on a hillside lot. Other residences are to the north, south, east and west.			
45 Sources of Information BP #59363 WP #20816		46. Prepared by PILAND/Uguccioni	
		47. Organization Landmarks Commission	
		48. Date 5/9/84	49. Revision Date(s) 6/85 BECKER



5A-4070-168

Office of Historic Preservation, P.O. Box 176, Jefferson City, Missouri 65101

HISTORIC INVENTORY

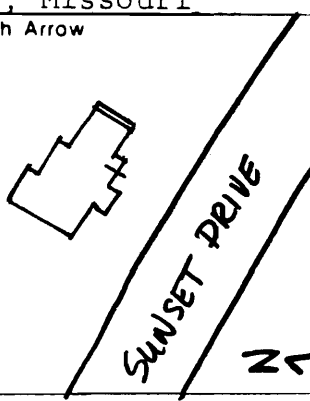
1 No 8-6		4 Present Name(s)		1 No
2 County Jackson		5 Other Name(s)		
3 Location of Negatives Historic Kansas City Foundation		Edward Setzler Residence		
6 Specific Location 5015 Sunset Drive		16 Thematic Category		2 County
7 City or Town II Rural, Township & Vicinity Kansas City		17 Date(s) or Period 1968		
8 Site Plan with North Arrow		18 Style or Design Shed		
		19 Architect or Engineer		4 Present Name(s)
		20 Contractor or Builder		
		21 Original Use, if apparent residence		
		22 Present Use residence		
9 Coordinates UTM		23 Ownership Public <input type="checkbox"/> Private <input checked="" type="checkbox"/>		5 Other Name(s)
10 Site Building <input type="checkbox"/> Structure <input checked="" type="checkbox"/> Object <input type="checkbox"/>		24 Owner's Name & Address, if known		
11 On National Register? Yes <input type="checkbox"/> No <input checked="" type="checkbox"/>		25 Open to Public? Yes <input type="checkbox"/> No <input checked="" type="checkbox"/>		
12 Is It Eligible? Yes <input type="checkbox"/> No <input checked="" type="checkbox"/>		26 Local Contact Person or Organization Historic Kansas City Foundation		
13 Part of Estab. Dist? Yes <input type="checkbox"/> No <input checked="" type="checkbox"/>		27 Other Surveys in Which Included		Photo
14 District Potent'l? Yes <input type="checkbox"/> No <input checked="" type="checkbox"/>		38 Changes (Explain in #42) Addition <input type="checkbox"/> Altered <input type="checkbox"/> Moved <input type="checkbox"/>		
15 Name of Established District		39 Endangered? By What? Yes <input type="checkbox"/> No <input checked="" type="checkbox"/>		
42 Further Description of Important Features The main facade faces east. This structure displays the shed style of architecture including the wood-shingle wall cladding, smooth and simple roof wall junctions, single board cornice, and recessed obscured entrance. The overall effect is of bold diagonals, counterpoint shapes and multiple massing.		40 Visible from Public Road? Yes <input type="checkbox"/> No <input checked="" type="checkbox"/>		
43 History and Significance The first resident was Edward Setzler, an attorney with Spencer, Fane, Butt and Browne.		41 Distance from and Frontage on Road 60x40		5 Other Name(s)
44 Description of Environment and Outbuildings This structure sets far back from the street. The structure cannot be seen from the street. To the north, south, east and west are other residences.		45 Sources of Information BP# 39476 WP# 142417		
46 Prepared by Linda F. Becker		47 Organization Historic Kansas City Foundation		
48 Date 7/86		49 Revision Date(s)		





HISTORIC INVENTORY


54-5010-169

1 No. 3-R		4. Present Name(s) 5020 Sunset Drive		1 No.	
2 County Jackson		5 Other Name(s) Harry A. Fowler residence			2 County
3 Location of Negatives Landmarks Commission of KC					
6 Specific Location 5020 Sunset Drive		16. Thematic Category		4 Present Name(s)	
7 City or Town If Rural, Township & Vicinity Kansas City, Missouri		17 Date(s) or Period 1930			
8 Site Plan with North Arrow 		18 Style or Design Spanish Colonial Revival		2	
		19 Architect or Engineer			
		20 Contractor or Builder George Hucke & Son Building Co		28. No. of Stories 2	
		21 Original Use, if apparent residence		29. Basement? Yes No	
22 Present Use residence		30. Foundation Material		4	
23 Ownership Public Private <input checked="" type="checkbox"/>		31. Wall Construction frame			
24 Owner's Name & Address, if known		32. Roof Type & Material varied; tile		2	
25 Open to Public? Yes No <input checked="" type="checkbox"/>		33. No. of Bays Front Side			
26 Local Contact Person or Organization Landmarks Commission of KC		34. Wall Treatment stucco		2	
27 Other Surveys in Which Included		35. Plan Shape irregular			
9 Coordinates UTM Lat. Long.		36 Changes (Explain in #42) Addition Altered Moved		2	
10 Site Building XX Structure Object		37. Condition Interior Exterior good			
11 On National Register? Yes No XX		38. Preservation Underway? Yes No XX		2	
12 Is It Eligible? Yes X No		39. Endangered? Yes By What? No			
13 Part of Estab. Hist. Dist.? Yes No XX		40. Visible from Public Road? Yes X No		2	
14 District Potent'l? Yes X No		41. Distance from and Frontage on Road			
15 Name of Established District				2	
42 Further Description of Important Features The main facade of this house faces south. The entrance bay consists of a squat, projecting tower and the door is set in an arch decorated with a tile surround. Atypically, the rest of the fenestration is rectangular. Wrought iron grill work decorates a 2nd floor window at the west end of the south facade.					
43 History and Significance This was originally the home of Harry A. Fowler, a grain broker.					
44 Description of Environment and Outbuildings Other residences are east, west, south and below grade to the north.					
45 Sources of Information WP #90533 BP #57672		46. Prepared by PILAND			
		47. Organization Landmarks Commission			
		48. Date 5/1/84 49. Revision Date(s) 6/85 BECKER			



HISTORIC INVENTORY

SA-AS-010-170

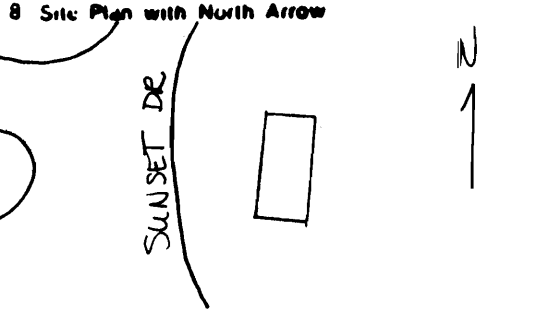
1. No. 3-5		4. Present Name(s) 5022 Sunset Drive	
2. County Jackson		5. Other Name(s)	
3. Location of Negatives Landmarks Commission of KC			
6. Specific Location 5022 Sunset Drive		16. Thematic Category	28. No. of Stories 1
		17. Date(s) or Period 1926	29. Basement? Yes X No
7. City or Town - If Rural, Township & Vicinity Kansas City, Missouri		18. Style or Design	30. Foundation Material stone
8. Site Plan with North Arrow 		19. Architect or Engineer Holden, Farris & Barnes	31. Wall Construction masonry; frame
		20. Contractor or Builder John J. Snyder (realtor)	32. Roof Type & Material varied; wood shingle
		21. Original Use, if apparent residence	33. No. of Bays Front Side
		22. Present Use residence	34. Wall Treatment stone
9. Coordinates UTM Lat. Long.		23. Ownership Public <input type="checkbox"/> Private <input checked="" type="checkbox"/>	35. Plan Shape irregular
10. Site Building XX Structure Object		24. Owner's Name & Address, if known	36. Changes (Explain in #42) Addition <input type="checkbox"/> Altered <input type="checkbox"/> Moved <input type="checkbox"/>
11. On National Register? Yes No X	12. Is It Eligible? Yes X No	25. Open to Public? Yes No X	37. Condition Interior Exterior good
13. Part of Estab. Hist. Dist? Yes No X	14. District Potential? Yes X No	26. Local Contact Person or Organization Landmarks Commission of KC	38. Preservation Underway? Yes No X
15. Name of Established District		27. Other Surveys in Which Included	39. Endangered? By What? Yes No
			40. Visible from Public Road? Yes X No
			41. Distance from and Frontage on Road 47 feet on Sunset Drive
42. Further Description of Important Features The main facade of this residence faces south. An attached garage projects at the east end of the residence, with a steep hip roof that echos the roof of the main portion of the house. The arched entrance is set within a gabled projection. Brick window sills provide a contrast with the stone veneer of the south facade.			
43. History and Significance The earliest known resident of this house (1928) was John B. Nicholson, associated with the Larabee Flour Mill Company. The house was constructed at a cost of \$15,000.			
44. Description of Environment and Outbuildings The house occupies a hillside lot. Other residences are to the north, south, east and west.			
45. Sources of Information WP #83957 BP #53385 <u>Western Contractor</u> , June 2, 1926, p. 41		46. Prepared by PILAND	
		47. Organization Landmarks Commission	
		48. Date 4/30/84	49. Revision Date(s) 6/85 BECKER



5A-4S-070-171

Office of Historic Preservation, P.O. Box 176, Jefferson City, Missouri 65101

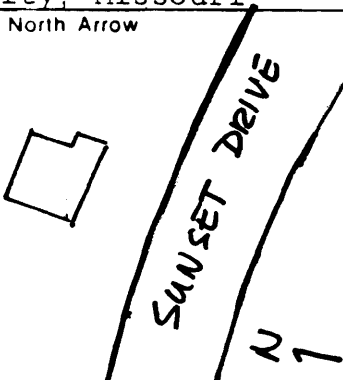
HISTORIC INVENTORY

1. No. 8-E		4. Present Name(s)		1 NO
2. County Jackson		5. Other Name(s)		
3. Location of Negatives Historic Kansas City Foundation		Marion Brancato Residence		
6. Specific Location 5025 Sunset		16. Thematic Category		2 County
7. City or Town II Rural, Township & Vicinity Kansas City		17. Date(s) or Period 1966		
		18. Style or Design		
8. Site Plan with North Arrow 		19. Architect or Engineer		4 Present Name(s)
		20. Contractor or Builder Ernest Callaway - contractor		
21. Original Use, if apparent Residence		22. Present Use Residence		
23. Ownership Public <input type="checkbox"/> Private <input checked="" type="checkbox"/>		24. Owner's Name & Address, if known		
9. Coordinates UTM Lat _____ Long _____		25. Open to Public? Yes <input type="checkbox"/> No <input checked="" type="checkbox"/>		5 Other Name(s)
10. Site: Building <input type="checkbox"/> Structure <input checked="" type="checkbox"/> Object <input type="checkbox"/>		26. Local Contact Person or Organization Historic Kansas City Foundation		
11. On National Register? Yes <input type="checkbox"/> No <input checked="" type="checkbox"/>		27. Other Surveys in Which Included		
12. Is it Eligible? Yes <input type="checkbox"/> No <input checked="" type="checkbox"/>		38. Preservation Underway? Yes <input type="checkbox"/> No <input checked="" type="checkbox"/>		
13. Part of Estab. Hist. Dist.? Yes <input type="checkbox"/> No <input checked="" type="checkbox"/>		39. Endangered? By What? Yes <input type="checkbox"/> No <input checked="" type="checkbox"/>		
14. District Potentially? Yes <input type="checkbox"/> No <input checked="" type="checkbox"/>		40. Visible from Public Road? Yes <input type="checkbox"/> No <input checked="" type="checkbox"/>		
15. Name of Established District		41. Distance from and Frontage on Road		
42. Further Description of Important Features The main facade faces west. The residence is four bays wide & the basement level is fully exposed on the main facade. The ground level consists of three garage doors & an eight-over-eight light double hung sash window in the southern most bay. The entire ground floor is covered by a flat roof supported by very large brackets. The main entrance is approached by a series of steps at the southern end. The second level consists of three sets of triple lancet windows & a main entrance. The entrance consists of a double door with the upper panels being lancet glass windows. A shed roof covers the entire second floor. Through-the-cornice dormers are located in the roof area.				Photo
43. History and Significance The first resident was Marion Brancato with Quality Hill Liquors.				
44. Description of Environment and Outbuildings The structure is located on a hillside location. To the north, south, east and west are other residences.				
45. Sources of Information				48 Prepared by
46. Prepared by Linda F. Becker				
47. Organization Historic Kansas City Foundation				
48. Date 9/86				49 Revision Date(s)
49. Revision Date(s)				



HISTORIC INVENTORY

5A-45-070-172

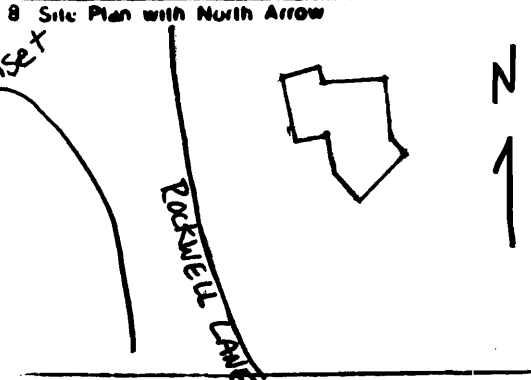
1 No. 3-T		4. Present Name(s) 5028 Sunset Drive	
2 County Jackson		5 Other Name(s) Nelson T. Haynes residence	
3 Location of Negatives Landmarks Commission of KC			
6 Specific Location 5028 Sunset Drive		16. Thematic Category	
		17. Date(s) or Period 1925 (add. 1954)	
7 City or Town - If Rural, Township & Vicinity Kansas City, Missouri		18 Style or Design Dutch Colonial	
8 Site Plan with North Arrow 		19 Architect or Engineer Frank Bayerl	
		20 Contractor or Builder	
		21. Original Use, if apparent residence	
		22 Present Use residence	
9 Coordinates Lat. _____ Long. _____		23 Ownership Public <input type="checkbox"/> Private <input checked="" type="checkbox"/>	
10 Site Building <input checked="" type="checkbox"/> Structure Object <input type="checkbox"/>		24. Owner's Name & Address, if known	
11 On National Register? Yes <input type="checkbox"/> No <input checked="" type="checkbox"/>		25. Open to Public? Yes <input type="checkbox"/> No <input checked="" type="checkbox"/>	
12 Is It Eligible? Yes <input checked="" type="checkbox"/> No <input type="checkbox"/>		26. Local Contact Person or Organization Landmarks Commission of KC	
13 Part of Estab. Hist. Dist.? Yes <input type="checkbox"/> No <input checked="" type="checkbox"/>		27. Other Surveys in Which Included	
14 District Potent'l? Yes <input checked="" type="checkbox"/> No <input type="checkbox"/>		28. No. of Stories 2	
15 Name of Established District		29. Basement? Yes <input checked="" type="checkbox"/> No <input type="checkbox"/>	
		30. Foundation Material stone	
		31. Wall Construction masonry; frame	
		32. Roof Type & Material gambrel; wood shingle	
		33. No. of Bays Front _____ Side _____	
		34. Wall Treatment stone; wood shingle	
		35. Plan Shape irregular	
		36. Changes (Explain in #42) Addition <input checked="" type="checkbox"/> Altered <input type="checkbox"/> Moved <input type="checkbox"/>	
		37. Condition Interior _____ Exterior good	
		38. Preservation Underway? Yes <input type="checkbox"/> No <input checked="" type="checkbox"/>	
		39. Endangered? By What? Yes <input type="checkbox"/> No <input type="checkbox"/>	
		40. Visible from Public Road? Yes <input checked="" type="checkbox"/> No <input type="checkbox"/>	
		41. Distance from and Frontage on Road 41 feet on Sunset Dr.	
42 Further Description of Important Features The main facade of this house faces south. The first floor walls are constructed of stone and the entrance is centrally located. A single story porch extends to the west. In 1954 a two-car, attached garage was added to the east end of the house.			
43. History and Significance This was originally the home of Nelson T. Haynes, manager of the Globe Warehouse Company.			
44. Description of Environment and Outbuildings Residences are east, west and north of this house. The house is sited on a hillside lot and below grade to the north is another residence.			
45 Sources of Information WP #29298 BP #51450; 37120A Western Contractor, September 30, 1925, p. 34		46. Prepared by PILAND	
		47. Organization Landmarks Commission	
		48. Date 5/2/84	
		49. Revision Date(s) 6/85 BECKER	



3A-45-076-173

Office of Historic Preservation, P.O. Box 176, Jefferson City, Missouri 65101

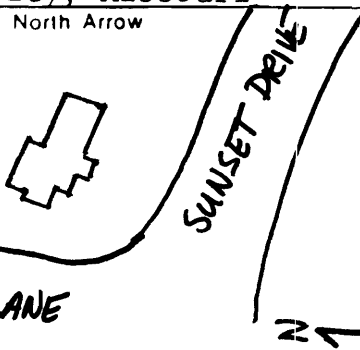
HISTORIC INVENTORY

1 No. 8-D		4 Present Name(s)		2 County Jackson
2 County Jackson		5 Other Name(s)		
3 Location of Negatives Historic Kansas City Foundation		Emily Rockwell Love Residence		
6 Specific Location 5029 Sunset		16 Thematic Category		4 Present Name(s) Emily Rockwell Love Residence
7 City or Town II Rural, Township & Vicinity Kansas City		17 Date(s) or Period 1915		
8 Site Plan with North Arrow 		18 Style or Design		
9 Coordinates Lat _____ Long _____ UTM _____		19 Architect or Engineer Mary Rockwell Hook		2 County Jackson
10 Site Building Structure Object		20 Contractor or Builder Long Construction Co.		
11 On National Register? Yes <input type="checkbox"/> No <input checked="" type="checkbox"/>		21 Original Use, if apparent residence		
12 Is it Eligible? Yes <input type="checkbox"/> No <input checked="" type="checkbox"/>		22 Present Use residence		4 Present Name(s) Emily Rockwell Love Residence
13 Part of Estab. Yes <input type="checkbox"/> No <input checked="" type="checkbox"/>		23 Ownership Public <input type="checkbox"/> Private <input checked="" type="checkbox"/>		
14 District Potent'l? Yes <input type="checkbox"/> No <input checked="" type="checkbox"/>		24 Owner's Name & Address, if known		
15 Name of Established District		25 Open to Public? Yes <input checked="" type="checkbox"/> No <input type="checkbox"/>		4 Present Name(s) Emily Rockwell Love Residence
		26 Local Contact Person or Organization Historic Kansas City Foundation		
		27 Other Surveys in Which Included		
42 Further Description of Important Features <p>This three level structure has two sides of its first level underground. An attached garage extends at right angles from the front facade at the first floor level. The main entrance, a multi-light double leaf door, topped with a raking cornice is located on the first level. Triple windows located directly above the entrance repeat the same shape. Fenestration is mostly casement. Segmental hoodmolds of stone decorate some of the windows.</p>		36 Changes (Explain in #42) Addition <input type="checkbox"/> Altered <input type="checkbox"/> Moved <input type="checkbox"/>		5 Other Name(s) Emily Rockwell Love Residence
43 History and Significance <p>Mrs. Hook designed this house for her sister in 1915, at the time of her marriage to Mr. John Byers Love. Plans originally called for a frame structure but once excavation began, so much stone was encountered that they decided to construct the residence from stone quarried on the site.</p>		37 Condition Interior _____ Exterior _____		
44 Description of Environment and Outbuildings <p>This residence is situated into a hillside. To the north, south, east and west are other residences.</p>		38 Preservation Underway? Yes <input type="checkbox"/> No <input checked="" type="checkbox"/>		
45 Sources of Information <p>On the National Register of Historic Places, "Residential Structures in Kansas City by Mary Rockwell Hook".</p>		39 Endangered? By What? Yes <input type="checkbox"/> No <input checked="" type="checkbox"/>		5 Other Name(s) Emily Rockwell Love Residence
		40 Visible from Public Road? Yes <input type="checkbox"/> No <input checked="" type="checkbox"/>		
		41 Distance from and Frontage on Road		
		46 Prepared by Linda Becker		5 Other Name(s) Emily Rockwell Love Residence
		47 Organization Historic Kansas City Foundation		
		48 Date 5/85		
		49 Revision Date(s)		



HISTORIC INVENTORY

JA-AS-070-174

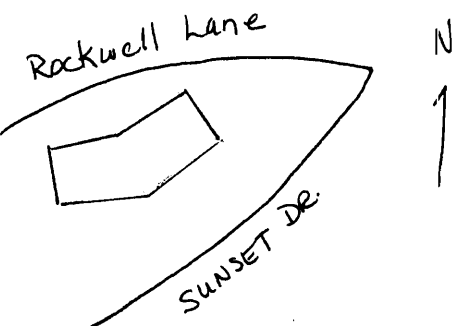
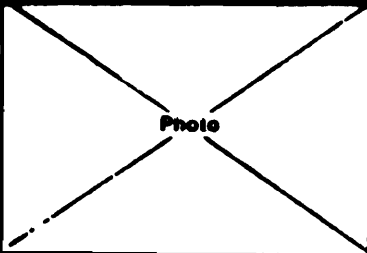
1 No. 3-U		4. Present Name(s) 5034 Sunset Drive		1 No.	
2 County Jackson		5 Other Name(s)			
3 Location of Negatives Landmarks Commission of KC					
6 Specific Location 5034 Sunset Drive		16. Thematic Category		2 County	
		17 Date(s) or Period 1925			
7 City or Town <input type="checkbox"/> Rural, Township & Vicinity Kansas City, Missouri		18 Style or Design		4 Present Name(s)	
8. Site Plan with North Arrow 		19 Architect or Engineer J. F. Lauck			
		20 Contractor or Builder Ward Investment Company		2	
21 Original Use, if apparent residence		28. No. of Stories 2			
22 Present Use residence		29. Basement? Yes <input checked="" type="checkbox"/> No <input type="checkbox"/>			
23 Ownership Public <input type="checkbox"/> Private <input checked="" type="checkbox"/>		30. Foundation Material stone			
24. Owner's Name & Address, if known		31. Wall Construction masonry; frame			
25. Open to Public? Yes <input type="checkbox"/> No <input checked="" type="checkbox"/>		32. Roof Type & Material varied; slate			
26. Local Contact Person or Organization Landmarks Commission of KC		33. No. of Bays Front Side			
27. Other Surveys in Which Included		34. Wall Treatment brick; board & batten			
9 Coordinates UTM Lat. Long.		35. Plan Shape irregular			
		36. Changes Addition <input type="checkbox"/> Altered <input type="checkbox"/> Moved <input type="checkbox"/> (Explain in #42)			
10 <table border="1" style="width:100%; border-collapse: collapse;"> <tr> <td style="width:50%;">Site Building <input checked="" type="checkbox"/></td> <td style="width:50%;">Structure Object <input type="checkbox"/></td> </tr> </table>		Site Building <input checked="" type="checkbox"/>	Structure Object <input type="checkbox"/>	37. Condition Interior <input type="checkbox"/> Exterior good	
		Site Building <input checked="" type="checkbox"/>	Structure Object <input type="checkbox"/>		
11 On National Register? Yes <input type="checkbox"/> No <input checked="" type="checkbox"/>		38. Preservation Underway? Yes <input type="checkbox"/> No <input checked="" type="checkbox"/>			
12 Is It Eligible? Yes <input checked="" type="checkbox"/> No <input type="checkbox"/>		39. Endangered? By What? Yes <input type="checkbox"/> No <input checked="" type="checkbox"/>			
13 Part of Estab. Hist. Dist.? Yes <input type="checkbox"/> No <input checked="" type="checkbox"/>		40. Visible from Public Road? Yes <input checked="" type="checkbox"/> No <input type="checkbox"/>			
14 District Potentially? Yes <input checked="" type="checkbox"/> No <input type="checkbox"/>		41. Distance from and Frontage on Road 58 feet on Sunset Drive			
15 Name of Established District					
42 Further Description of Important Features This residence faces south. The entrance is set within a gabled projection. The first floor is brick, while vertical board and batten siding is used for the second floor. The roof peaks in a steep gable over the west end, and is at cross-axis with the primary roof slope. The roofing material is slate, which adds another texture to the combination of construction materials.				5 Other Name(s)	
43. History and Significance The earliest known resident of this house (1927) was Thomas G. Payne, Secretary-Treasurer of the Fred Harvey Company.					
44. Description of Environment and Outbuildings This building sits on a corner, hillside lot. Other residences are east, west, north and south.				6 Other Name(s)	
45 Sources of Information WP #14431 BP #51454 Western Contractor, September 30, 1925, p. 34					
46 Prepared by PILAND/Uguccioni				7 Other Name(s)	
47. Organization Landmarks Commission					
48. Date 4/30/84				8 Other Name(s)	
49. Revision Date(s) 6/85 BECKER					



Office of Historic Preservation, P.O. Box 176, Jefferson City, Missouri 65101

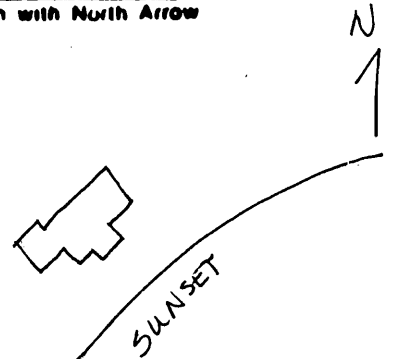
HISTORIC INVENTORY

5A-AS-070-175

1 No. 2-0		4 Present Name(s)		1 No
2 County Jackson		5 Other Name(s)		
3 Location of Negatives Historic Kansas City Foundation		Floyd Jacobs Residence		2 County
6 Specific Location 5050 Sunset Drive		16 Thematic Category		
7 City or Town II Rural, Township & Vicinity Kansas City		17 Date(s) or Period 1925		4 Present Name(s)
8 Site Plan with North Arrow 		18 Style or Design French Provincial Elements		
9 Coordinates UTM Lat _____ Long _____		19 Architect or Engineer Hook & Remington		5 Other Name(s)
		20 Contractor or Builder		
		21 Original Use, if apparent residence		
		22 Present Use residence		
10 Site Building <input checked="" type="checkbox"/> Structure <input checked="" type="checkbox"/> Object <input type="checkbox"/>		23 Ownership Public <input type="checkbox"/> Private <input checked="" type="checkbox"/>		2 County
11 On National Register? Yes <input checked="" type="checkbox"/> No <input type="checkbox"/>		24 Owner's Name & Address, if known		
12 Is it Eligible? Yes <input type="checkbox"/> No <input type="checkbox"/>		25 Open to Public? Yes <input type="checkbox"/> No <input checked="" type="checkbox"/>		4 Present Name(s)
13 Part of Estab. Yes <input checked="" type="checkbox"/> Hist. Dist. No <input type="checkbox"/>		26 Local Contact Person or Organization Historic Kansas City Foundation		
14 District Potential? Yes <input type="checkbox"/> No <input type="checkbox"/>		27 Other Surveys in Which Included		5 Other Name(s)
15 Name of Established District Residential Structures in Kansas City by Mary Rockwell Hook		28 No. of Stories 2		
42 Further Description of Important Features The main facade faces southwest. Course rubble & stucco are the facing material & visually divide the front facade vertically. Brick is used as trim. The steep hip roof is broken six times by hipped dormers. The casement fenestration, including the front bay window is symmetrical. The two front entrances are recessed and placed behind arches.		29 Basement? Yes <input checked="" type="checkbox"/> No <input type="checkbox"/>		2 County
		30 Foundation Material		
43 History and Significance This residence was originally the home of Floyd Jacobs, a lawyer with the firm of Jacobs and Henderson. The Ward Investment Company, developers of the Sunset Hills area, commissioned Mrs. Hook to design a residence that would demonstrate hillside construction. The site selected for this demonstration home had not only to solve the problem of hillside construction, but also to handle the unusual situation.		31 Wall Construction frame/masonry		4 Present Name(s)
		32 Roof Type & Material		
44 Description of Environment and Outbuildings The residence is located on a corner hillside location. To the north, south, east and west are other residences.		33 No. of Bays Front Side		5 Other Name(s)
		34 Wall Treatment coursed rubble stone & stucco brick		
45 Sources of Information WP #81273 Kansas City Star, December 13, 1925, 2D On the National Register of Historic Places, "Residential Structures in Kansas City by Mary Rockwell Hook."		35 Plan Shape		2 County
		36 Changes (Explain in #42) Addition Altered Moved		
46 Photo 		37 Condition Interior Exterior excellent		4 Present Name(s)
		38 Preservation Underway? Yes <input type="checkbox"/> No <input checked="" type="checkbox"/>		
47 Organization Historic Kansas City Foundation		39 Endangered? By What? Yes <input type="checkbox"/> No <input checked="" type="checkbox"/>		5 Other Name(s)
		40 Visible from Public Road? Yes <input checked="" type="checkbox"/> No <input type="checkbox"/>		
48 Date 10/85		41 Distance from and Frontage on Road		2 County
		49 Revision Date(s)		

Office of Historic Preservation, P.O. Box 176, Jefferson City, Missouri 65101

HISTORIC INVENTORY

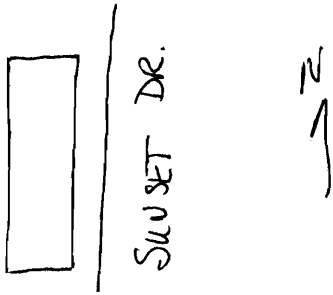
1. No. <u>2-P</u>		4. Present Name(s)		1. NO
2. County <u>Jackson</u>		5. Other Name(s)		
3. Location of Negatives Historic Kansas City Foundation		Sidney L. Altschuler Residence		2. County
6. Specific Location 5060 Sunset		16. Thematic Category		
7. City or Town <u>II Rural, Township & Vicinity</u> <u>Kansas City</u>		17. Date(s) or Period 1926		3. Present Name(s)
8. Site Plan with North Arrow 		18. Style or Design Tudor Revival		
9. Coordinates <u>UTM</u> Lat _____ Long _____		19. Architect or Engineer Selby Kurfiss		4. Present Name(s)
10. Site Building <input type="checkbox"/> Structure <input checked="" type="checkbox"/> Object <input type="checkbox"/>		20. Contractor or Builder William S. Rawlings		
11. On National Register? Yes <input type="checkbox"/> No <input checked="" type="checkbox"/>		21. Original Use, if apparent Residence		5. Other Name(s)
12. Is it Eligible? Yes <input checked="" type="checkbox"/> No <input type="checkbox"/>		22. Present Use Residence		
13. Part of Estab. Yes <input type="checkbox"/> No <input checked="" type="checkbox"/>		23. Ownership Public <input type="checkbox"/> Private <input checked="" type="checkbox"/>		6. Other Name(s)
14. District Potent'l? Yes <input checked="" type="checkbox"/> No <input type="checkbox"/>		24. Owner's Name & Address, if known		
15. Name of Established District		25. Open to Public? Yes <input type="checkbox"/> No <input checked="" type="checkbox"/>		7. Other Name(s)
42. Further Description of Important Features This three story residence has its main facade facing southwest. The first floor is faced with clinker brick & natural stone while the second floor is stucco & half timbers. Two exterior chimneys dominant the front facade. The main entrance, a rounded arch wood paneled door, is located in a projecting pedimented bay. A shed dormer with paired windows is located in the roof. A two car detached garage is located to the northwest of the residence.		26. Local Contact Person or Organization Historic Kansas City Foundation		
43. History and Significance The first resident was Sidney L. Altschuler, President of Marmon Motors, Inc.		27. Other Surveys in Which Included		8. Other Name(s)
44. Description of Environment and Outbuildings This structure is in the Sunset Hill area. To the north, south, east and west are other residences.		48. Prepared by Linda F. Becker		
45. Sources of Information BP# 52341 91584 66510 Western Contractor, February 3, 1926, p. 44. Kansas City Star, August 22, 1926, p. 2D.		47. Organization Historic Kansas City Foundation		9. Other Name(s)
		48. Date 2/86		
		49. Revision Date(s)		



5A4-000-177

Office of Historic Preservation, P.O. Box 176, Jefferson City, Missouri 65101

HISTORIC INVENTORY

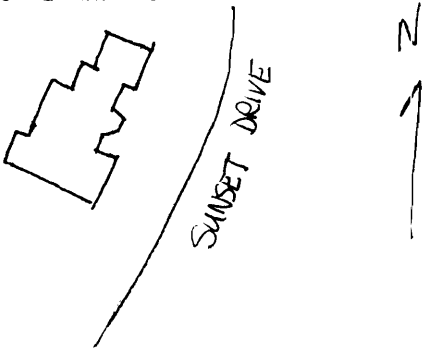
1. No. <u>2-Q</u>		4. Present Name(s)		1 NO
2. County <u>Jackson</u>		5. Other Name(s)		
3. Location of Negatives <u>Historic Kansas City Foundation</u>		<u>A.E. Robinson Residence</u>		2 County
6. Specific Location <u>5070 Sunset</u>		16. Thematic Category		
7. City or Town <u>II Rural, Township & Vicinity</u> <u>Kansas City</u>		17. Date(s) or Period <u>1956</u>		4 Present Name(s)
8. Site Plan with North Arrow 		18. Style or Design <u>Neo-French</u>		
		19. Architect or Engineer <u>Linscott, Kiene & Haylet</u>		5 Other Name(s)
		20. Contractor or Builder <u>Harry Schuber</u>		
		21. Original Use, if apparent <u>residence</u>		
		22. Present Use <u>residence</u>		
9. Coordinates <u>UTM</u> Lat _____ Long _____		23. Ownership Public <input type="checkbox"/> Private <input checked="" type="checkbox"/>		2 County
10. Site Building <input type="checkbox"/> Structure <input checked="" type="checkbox"/> Object <input type="checkbox"/>		24. Owner's Name & Address, if known		
11. On National Register? Yes <input type="checkbox"/> No <input checked="" type="checkbox"/>		25. Open to Public? Yes <input type="checkbox"/> No <input checked="" type="checkbox"/>		4 Present Name(s)
12. Is it Eligible? Yes <input type="checkbox"/> No <input checked="" type="checkbox"/>		26. Local Contact Person or Organization <u>Historic Kansas City Foundation</u>		
13. Part of Estab. Hist. Dist.? Yes <input type="checkbox"/> No <input checked="" type="checkbox"/>		27. Other Surveys in Which Included		5 Other Name(s)
14. District Potentially? Yes <input type="checkbox"/> No <input checked="" type="checkbox"/>				
15. Name of Established District				5 Other Name(s)
42. Further Description of Important Features The main facade faces east. The central bay is recessed and houses the main entrance, a recessed double door in a segmental arch frame with a brick surround. To the north of the door is a paired lancet window within a segmental brick arch. To the north of the window is a multi pane bay window. Immediately to the north of the bay window is an oeil-de-boeuf window. An interior central chimney is located in the central bay. The projecting southern most bay houses a pair of multi pane French windows flanked by shutters. Segmental arched roof dormers with paired lancet windows are located in the roof area. The northern wing or bay houses a two car garage. Brick quoining is located on corners of each of the end wings.		43. History and Significance		
44. Description of Environment and Outbuildings The residence is located on a hillside lot in the Sunset Hill area. To the north, south, east and west are other residences.		45. Sources of Information BP #69657 City Directory 1957		5 Other Name(s)
46. Prepared by <u>Linda F. Becker</u>		47. Organization <u>Historic Kansas City Foundation</u>		
48. Date <u>11/85</u>		49. Revision Date(s)		



JA-4500-178

Office of Historic Preservation, P.O. Box 176, Jefferson City, Missouri 65101

HISTORIC INVENTORY


1 No. 2-R		4 Present Name(s)		1 NO
2 County Jackson		5 Other Name(s)		
3 Location of Negatives Historic Kansas City Foundation		E.G. McLean Residence		2 County
6 Specific Location 5080 Sunset Drive		16 Thematic Category		
7 City or Town II Rural, Township & Vicinity Kansas City		17 Date(s) or Period 1953 1965		4 Present Name(s)
8 Site Plan with North Arrow 		18 Style or Design		
9 Coordinates UTM Lat _____ Long _____		19 Architect or Engineer		5 Other Name(s)
10 Site Building Structure X Object I I		20 Contractor or Builder Frank Hassett		
11 On National Register? Yes <input type="checkbox"/> No <input checked="" type="checkbox"/> X		21 Original Use, if apparent Residence		2 County
12 Is It Eligible? Yes <input type="checkbox"/> No <input checked="" type="checkbox"/> X		22 Present Use Residence		
13 Part of Estab. Yes <input type="checkbox"/> No <input checked="" type="checkbox"/> X		23 Ownership Public <input type="checkbox"/> Private <input checked="" type="checkbox"/> KI		4 Present Name(s)
14 District Potential? Yes <input type="checkbox"/> No <input checked="" type="checkbox"/> KI		24 Owner's Name & Address, if known		
15 Name of Established District		25 Open to Public? Yes <input type="checkbox"/> No <input checked="" type="checkbox"/> KI		5 Other Name(s)
42 Further Description of Important Features The main facade faces southeast. The main entrance, a louvered door is framed in a brick segmental arch door surround. To the east of the entrance is a semi-hexagonal bay window. To the west of the entrance is a oeil-de-boeuf window. The eastern wing is a two car garage with pyramidal roof. The western wing also projects forward & has a multi pane sash window flanked by shutters. Two hipped dormers are located in roof area of the central section.		26 Local Contact Person or Organization Historic Kansas City Foundation		
43 History and Significance The first resident was E.G. McLean with McLean and Suits, Wholesale Lumber Company.		27 Other Surveys in Which Included		2 County
44 Description of Environment and Outbuildings This residence is located in the Sunset Hill area on a hillside. Other residences are to the north, south, east and west.		28 No. of Stories 1 1/2		
45 Sources of Information BP# 66271 BP# 15014 WP# 83589		29 Basement? Yes <input checked="" type="checkbox"/> No <input type="checkbox"/>		4 Present Name(s)
		30 Foundation Material concrete		
		31 Wall Construction frame		5 Other Name(s)
		32 Roof Type & Material hipped pyramid/wood shingle		
		33 No. of Bays Front 4 Side		2 County
		34 Wall Treatment brick		
		35 Plan Shape Mod. Rectangle		4 Present Name(s)
		36 Changes (Explain in #42) Addition Altered Moved		
		37 Condition Interior _____ Exterior <u>Excellent</u>		5 Other Name(s)
		38 Preservation Underway? Yes <input type="checkbox"/> No <input checked="" type="checkbox"/> X		
		39 Endangered? By What? Yes <input type="checkbox"/> No <input checked="" type="checkbox"/> X		2 County
		40 Visible from Public Road? Yes <input checked="" type="checkbox"/> No <input type="checkbox"/>		
		41 Distance from and Frontage on Road		4 Present Name(s)
		46 Prepared by Linda F. Becker		
		47 Organization Historic Kansas City Foundation		5 Other Name(s)
		48 Date 1/86 49 Revision Date(s)		



34-AS-070-179

Office of Historic Preservation, P.O. Box 176, Jefferson City, Missouri 65101


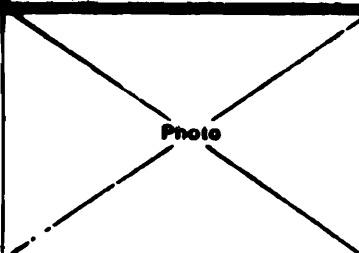
HISTORIC INVENTORY

1 No <u>2-5</u>		4 Present Name(s)		1 NO
2 County <u>Jackson</u>		5 Other Name(s)		
3 Location of Negatives Historic Kansas City Foundation		Richard Fowler Residence		
6 Specific Location 5100 Sunset Drive		16 Thematic Category		2 County
<div style="text-align: center;">  </div>		17 Date(s) or Period 1974		
		18 Style or Design Modern		
7 City or Town <u>II Rural, Township & Vicinity</u> Kansas City		19 Architect or Engineer		4 Present Name(s)
8 Site Plan with North Arrow		20 Contractor or Builder Richard Fowler		
		21 Original Use, if apparent Resident		
9 Coordinates <u>UTM</u> Lat _____ Long _____		22 Present Use Resident		5 Other Name(s)
10 Site Building _____ Structure <input checked="" type="checkbox"/> Object <input type="checkbox"/>		23 Ownership Public <input type="checkbox"/> Private <input checked="" type="checkbox"/>		
11 On National Register? Yes <input type="checkbox"/> No <input checked="" type="checkbox"/>		24 Owner's Name & Address, if known		
12 Is It Eligible? Yes <input type="checkbox"/> No <input checked="" type="checkbox"/>		25 Open to Public? Yes <input type="checkbox"/> No <input checked="" type="checkbox"/>		6
13 Part of Estab. Hist. Dist.? Yes <input type="checkbox"/> No <input checked="" type="checkbox"/>		26 Local Contact Person or Organization Historic Kansas City Foundation		
14 District Potential? Yes <input type="checkbox"/> No <input checked="" type="checkbox"/>		27 Other Surveys in Which Included		
15 Name of Established District		28 No. of Stories <u>1</u>		7
		29 Basement? Yes <input type="checkbox"/> No <input checked="" type="checkbox"/>		
		30 Foundation Material cement		
		31 Wall Construction frame		8
		32 Roof Type & Material gable/wood shingles		
		33 No. of Bays Front <u>5</u> Side _____		
		34 Wall Treatment stone, wood		9
		35 Plan Shape <u>Rectangle</u>		
		36 Changes (Explain in #42) Addition <input type="checkbox"/> Altered <input type="checkbox"/> Moved <input type="checkbox"/>		
		37 Condition Interior _____ Exterior <u>Excellent</u>		10
		38 Preservation Underway? Yes <input type="checkbox"/> No <input checked="" type="checkbox"/>		
		39 Endangered? By What? Yes <input type="checkbox"/> No <input checked="" type="checkbox"/>		
		40 Visible from Public Road? Yes <input checked="" type="checkbox"/> No <input type="checkbox"/>		11
		41 Distance from and Frontage on Road		
42 Further Description of Important Features The main facade faces southeast. It exemplifies the modern style with its overhanging eaves, use of combination of wood and stone wall cladding.				
43 History and Significance The first resident was R.B. Fowler, home builders.				
44 Description of Environment and Outbuildings The residence is situated close to the street and is well landscaped. To the north, south east and west are other residences.				
45 Sources of Information WP# 147000				
46 Prepared by Linda F. Becker				
47 Organization Historic Kansas City Foundation				
48 Date 9/86				
49 Revision Date(s)				



HISTORIC INVENTORY

5A-45-070-180

1 No. 10-C		4 Present Name(s)		1 NO		
2 County Jackson		5 Other Name(s)				
3 Location of Negatives Historic Kansas City Foundation		Douglas D. Harding Residence				
6 Specific Location 5115 Sunset Drive		16 Thematic Category		2 County		
		17 Date(s) or Period 1930				
		18 Style or Design French Eclectic elements				
7 City or Town II Rural, Township & Vicinity Kansas City		19 Architect or Engineer F.P. Lyman, Jr.		4 Present Name(s)		
8 Site Plan with North Arrow		20 Contractor or Builder Douglas Harding				
		21 Original Use, if apparent Residence				
9 Coordinates UTM Lat _____ Long _____		22 Present Use Residence		5 Other Name(s)		
10 <table border="1" style="width:100%; border-collapse: collapse;"> <tr> <td style="width:50%;">Site Building</td> <td style="width:50%;">Structure Object</td> </tr> </table>		Site Building	Structure Object		23 Ownership Public <input type="checkbox"/> Private <input checked="" type="checkbox"/>	
Site Building	Structure Object					
11 On National Register? Yes <input type="checkbox"/> No <input checked="" type="checkbox"/>		24 Owner's Name & Address, if known				
12 Is it Eligible? Yes <input checked="" type="checkbox"/> No <input type="checkbox"/>		25 Open to Public? Yes <input type="checkbox"/> No <input checked="" type="checkbox"/>		2 NO		
13 Part of Estab. Hist. Dist.? Yes <input type="checkbox"/> No <input checked="" type="checkbox"/>		26 Local Contact Person or Organization Historic Kansas City Foundation				
14 District Potential? Yes <input type="checkbox"/> No <input checked="" type="checkbox"/>		27 Other Surveys in Which Included				
15 Name of Established District		28 No. of Stories 3		2 NO		
		29 Basement? Yes <input type="checkbox"/> No <input checked="" type="checkbox"/>				
		30 Foundation Material				
		31 Wall Construction masonry		2 NO		
		32 Roof Type & Material hip				
		33 No. of Bays Front 3 Side				
		34 Wall Treatment stone/brick		2 NO		
		35 Plan Shape				
		36 Changes (Explain in #42) Addition <input type="checkbox"/> Altered <input type="checkbox"/> Moved <input type="checkbox"/>				
		37 Condition Interior _____ Exterior <u>Excellent</u>		2 NO		
		38 Preservation Underway? Yes <input type="checkbox"/> No <input checked="" type="checkbox"/>				
		39 Endangered? By What? Yes <input type="checkbox"/> No <input checked="" type="checkbox"/>				
		40 Visible from Public Road? Yes <input checked="" type="checkbox"/> No <input type="checkbox"/>		2 NO		
		41 Distance from and Frontage on Road approximately 31x46				
						
42 Further Description of Important Features The main facade faces northwest. Three rounded arch dormers are located in a steeply pitched hip roof. Brick coursing visually separates the first and second story. The first story windows are rounded arch French doors with fan lights above. The entire window is framed by a brick surround.						
43 History and Significance The first resident was Douglas Harding, Vice President of Lyman-Harding Company, a designers and builders company.						
44 Description of Environment and Outbuildings This residence is located on a beautifully landscaped lot in the Sunset Hill area. The residence is situated on a sloping location. To the north, south, east & west are other residences.						
45 Sources of Information WP# 89995 BP# 15523 Western Contractor, 1/8/20, p. 36						
46 Prepared by Linda F. Becker						
47 Organization Historic Kansas City Foundation						
48 Date 9/86						
49 Revision Date(s)						

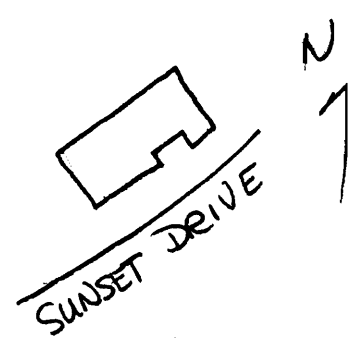
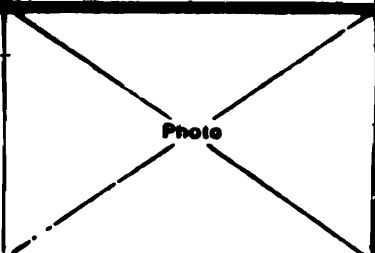




3A-4500-181

Office of Historic Preservation, P.O. Box 176, Jefferson City, Missouri 65101

HISTORIC INVENTORY

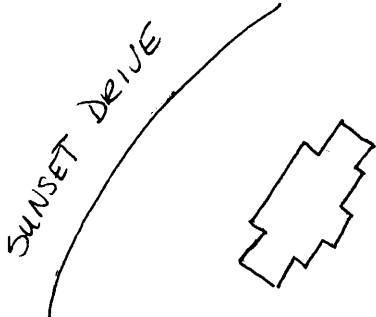
1 No. 2-T		4 Present Name(s)		1 NO
2 County Jackson		5 Other Name(s)		
3 Location of Negatives Historic Kansas City Foundation		Franklyn E. Hunt Residence		
6 Specific Location 5116 Sunset		16 Thematic Category	28. No. of Stories 2	2 County
7 City or Town II Rural, Township & Vicinity Kansas City		17 Date(s) or Period 1930	29. Basement? Yes XI No	
8 Site Plan with North Arrow		18 Style or Design Tudor Elements	30. Foundation Material	
		19. Architect or Engineer	31. Wall Construction masonry	4 Present Name(s)
		20 Contractor or Builder William Rawlings	32. Roof Type & Material varied/slate	
		21. Original Use, if apparent Residence	33. No. of Bays Front 4 Side	
9 Coordinates UTM Lat Long		22 Present Use Residence	34. Wall Treatment brick/stucco/half timber	5 Other Name(s)
10 Site Building <input checked="" type="checkbox"/> Structure <input checked="" type="checkbox"/> Object <input type="checkbox"/>		23 Ownership Public II Private IX	35. Plan Shape Rectangle	
11 On National Register? Yes No X		24. Owner's Name & Address, if known	36. Changes (Explain in #42) Addition Altered Moved	
12 Is II Eligible? Yes IX No		25. Open to Public? Yes II No IX	37 Condition Interior Exterior Excellent	5 Other Name(s)
13 Part of Estab. Yes Hist. Dist? No X		26 Local Contact Person or Organization Historic Kansas City Foundation	38. Preservation Underway? Yes No X	
14 District Potenti'l? Yes IX No		27. Other Surveys in Which Included	39. Endangered? By What? Yes II No X	
15 Name of Established District		40 Visible from Public Road? Yes X No	41. Distance from and Frontage on Road	5 Other Name(s)
42 Further Description of Important Features The main facade faces northwest. The structure displays tudor elements including lancet casement windows, half timbering and a double front gable.				
43 History and Significance The address was originally 5100 Sunset Drive. The first resident was Franklyn E. Hunt, music teacher.				
44 Description of Environment and Outbuildings The residence is situated on a hillside location with the front of the house below grade. It is placed fairly close to the street in the Sunset Hill area. There are other residences to the north, south, east and west.		45 Sources of Information WP# 90286 (originally 5100) City Directory - 1931 Western Contractor, 5/21/30, p. 28		
46. Prepared by Linda F. Becker		47. Organization Historic Kansas City Foundation		
48. Date 9/86		49 Revision Date(s)		



JA-B070-182

Office of Historic Preservation, P.O. Box 176, Jefferson City, Missouri 65101

HISTORIC INVENTORY

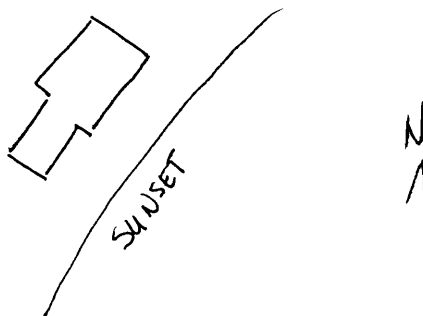
<p>1 No. <u>10-B</u></p> <p>2 County <u>Jackson</u></p> <p>3 Location of Negatives <u>Historic Kansas City Foundation</u></p> <p>6 Specific Location <u>5127 Sunset Drive</u></p> <p>7 City or Town <u>II Rural Township & Vicinity</u> <u>Kansas City</u></p> <p>8 Site Plan with North Arrow  </p> <p>9 Coordinates <u>UTM</u> Lat _____ Long _____</p> <p>10 Site Building <input type="checkbox"/> Structure <input checked="" type="checkbox"/> Object <input type="checkbox"/></p> <p>11 On National Register? Yes <input type="checkbox"/> No <input checked="" type="checkbox"/></p> <p>12 Is it Eligible? Yes <input checked="" type="checkbox"/> No <input type="checkbox"/></p> <p>13 Part of Estab. Hist. Dist.? Yes <input type="checkbox"/> No <input checked="" type="checkbox"/></p> <p>14 District Potentially? Yes <input checked="" type="checkbox"/> No <input type="checkbox"/></p> <p>15 Name of Established District _____</p>	<p>4 Present Name(s) _____</p> <p>5 Other Name(s) _____</p> <p>16 Thematic Category _____</p> <p>17 Date(s) or Period <u>1916</u></p> <p>18 Style or Design <u>Colonial Revival</u></p> <p>19 Architect or Engineer <u>Owens & Payson</u></p> <p>20 Contractor or Builder <u>Lonsdale Brothers</u></p> <p>21 Original Use, if apparent <u>Residence</u></p> <p>22 Present Use <u>Residence</u></p> <p>23 Ownership Public <input type="checkbox"/> Private <input checked="" type="checkbox"/></p> <p>24 Owner's Name & Address, if known _____</p> <p>25 Open to Public? Yes <input type="checkbox"/> No <input checked="" type="checkbox"/></p> <p>26 Local Contact Person or Organization <u>Historic Kansas City Foundation</u></p> <p>27 Other Surveys in Which Included _____</p>	<p>28 No. of Stories <u>3</u></p> <p>29 Basement? Yes <input checked="" type="checkbox"/> No <input type="checkbox"/></p> <p>30 Foundation Material _____</p> <p>31 Wall Construction <u>frame</u></p> <p>32 Roof Type & Material <u>gable</u></p> <p>33 No. of Bays Front <u>5</u> Side _____</p> <p>34 Wall Treatment <u>Stucco</u></p> <p>35 Plan Shape Mod. <u>Cross</u></p> <p>36 Changes (Explain in #42) Addition <input type="checkbox"/> Altered <input type="checkbox"/> Moved <input type="checkbox"/></p> <p>37 Condition Interior _____ Exterior <u>Excellent</u></p> <p>38 Preservation Underway? Yes <input type="checkbox"/> No <input checked="" type="checkbox"/></p> <p>39 Endangered? By What? Yes <input type="checkbox"/> No <input checked="" type="checkbox"/></p> <p>40 Visible from Public Road? Yes <input checked="" type="checkbox"/> No <input type="checkbox"/></p> <p>41 Distance from and Frontage on Road <u>Approximately 49'</u></p> <p>42 Further Description of Important Features The main facade of this three story stucco residence faces west. The main entrance, a wooden panel door is flanked by sidelights and a fan light above. The entire entrance is covered by a flat roof portico supported by Corinthian columns. A wrought iron balustrade runs along the roof line of the portico. Fenestration consists of six-over-six lights, double hung sash windows in rectangular frames & flanked by shutters. On the first floor of the southern wing are a series of casement windows. A modillioned cornice runs along the roof line. Three hooded dormers are located in the roof area. </p> <p>43 History and Significance <u>The first resident was Seward R. Graham, clothier.</u></p> <p>44 Description of Environment and Outbuildings <u>The structure is situated on a hillside location and is set back from the street. It is located in the Sunset Hill area. To the north, south, east and west are other residences.</u></p> <p>45 Sources of Information <u>WP# 59377</u> <u>BP# 34795</u> <u>Western Contractor, 9/27/16, p. 19 & 1/10/17, p. 21.</u> <u>City Directory - 1917</u> </p>
		<p>1 No</p> <p>2 County</p> <p>3 Present Name(s)</p> <p>4 Other Name(s)</p> <p>5</p> <p>6</p> <p>7</p> <p>8</p> <p>9</p> <p>10</p> <p>11</p> <p>12</p> <p>13</p> <p>14</p> <p>15</p> <p>16</p> <p>17</p> <p>18</p> <p>19</p> <p>20</p> <p>21</p> <p>22</p> <p>23</p> <p>24</p> <p>25</p> <p>26</p> <p>27</p> <p>28</p> <p>29</p> <p>30</p> <p>31</p> <p>32</p> <p>33</p> <p>34</p> <p>35</p> <p>36</p> <p>37</p> <p>38</p> <p>39</p> <p>40</p> <p>41</p> <p>42</p> <p>43</p> <p>44</p> <p>45</p>



5A-A-070-163

Office of Historic Preservation, P.O. Box 176, Jefferson City, Missouri 65101

HISTORIC INVENTORY

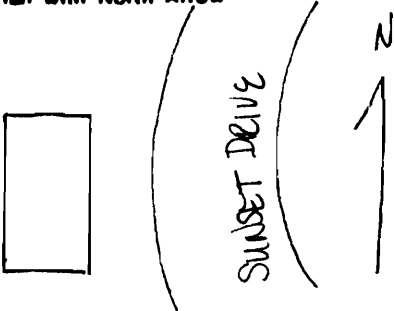
1 No <u>2-V</u>		4 Present Name(s)		1 NO
2 County <u>Jackson</u>		5 Other Name(s)		
3 Location of Negatives <u>Historic Kansas City Foundation</u>		<u>Earl Kemper Residence</u>		2 County
6 Specific Location <u>5130 Sunset</u>		16 Thematic Category		
7 City or Town <u>II Rural, Township & Vicinity</u> <u>Kansas City</u> 8 Site Plan with North Arrow 		17 Date(s) or Period <u>1929</u>		3 Present Name(s)
		18 Style or Design <u>Eclectic - Tudor Elements</u>		
		19 Architect or Engineer		
		20 Contractor or Builder <u>William Rawlings</u>		
21 Original Use, if apparent <u>residence</u>		22 Present Use <u>residence</u>		4 Present Name(s)
23 Ownership Public <input type="checkbox"/> Private <input checked="" type="checkbox"/>		24 Owner's Name & Address, if known		
25 Open to Public? Yes <input type="checkbox"/> No <input checked="" type="checkbox"/>		26 Local Contact Person or Organization <u>Historic Kansas City Foundation</u>		
27 Other Surveys in Which Included		28 No. of Stories <u>2</u>		
29 On National Register? Yes <input type="checkbox"/> No <input checked="" type="checkbox"/>		30 Foundation Material		5 Other Name(s)
31 Is It Eligible? Yes <input checked="" type="checkbox"/> No <input type="checkbox"/>		31. Basement? Yes <input checked="" type="checkbox"/> No <input type="checkbox"/>		
32 Part of Estab. Hist. Dist.? Yes <input type="checkbox"/> No <input checked="" type="checkbox"/>		32. Foundation Material		
33 District Potenti'l? Yes <input checked="" type="checkbox"/> No <input type="checkbox"/>		33. Foundation Material		
15 Name of Established District		34. Wall Construction <u>frame</u>		6 Other Name(s)
42 Further Description of Important Features The main facade faces southeast. The residence exemplifies Tudor elements, including the multiple front gables, stucco and half-timbering on the second story and the front chimney with stone quoining. Fenestration is six-over-six lights, double hung sash windows placed in twos and threes. Some have brick sills, lintels and segmental arch. A one story screened in porch is located at the extreme western end of the facade.		35. Roof Type & Material <u>varied/slate</u>		
43 History and Significance The first resident was Earl Kemper, a travel representative. The address was originally 5128 Sunset.		36. No. of Bays Front <u>6</u> Side		
44 Description of Environment and Outbuildings This structure is situated on a sloping location, below grade. To the north, south, east and west are other residences.		37. Wall Treatment <u>Half-brick, stucco, timber</u>		
45 Sources of Information WP #24170 City Directory 1931 BP #56425		38. Plan Shape <u>Mod T</u>		7 Other Name(s)
46 Prepared by <u>Linda F. Becker</u>		39. Changes (Explain in #42) Addition <input type="checkbox"/> Altered <input type="checkbox"/> Moved <input type="checkbox"/>		
47 Organization <u>Historic Kansas City Foundation</u>		40. Condition Interior <u> </u> Exterior <u>excellent</u>		
48 Date <u>11/85</u>		41. Preservation Underway? Yes <input type="checkbox"/> No <input checked="" type="checkbox"/>		
49 Revision Date(s)		42. Endangered? By What? Yes <input type="checkbox"/> No <input checked="" type="checkbox"/>		8 Other Name(s)
43. Visible from Public Road? Yes <input checked="" type="checkbox"/> No <input type="checkbox"/>		44. Distance from and Frontage on Road <u>approximately 23x72</u>		
44. Photo		45. Photo		
45. Photo		46. Photo		



JA-B 00-184

Office of Historic Preservation, P.O. Box 176, Jefferson City, Missouri 65101

HISTORIC INVENTORY


1 No. 2-W		4 Present Name(s) Joseph Vawtes Residence		1 NO
2 County Jackson		5 Other Name(s)		
3 Location of Negatives Historic Kansas City Foundation		Joseph Vawtes Residence		
6 Specific Location 5140 Sunset Drive		16 Thematic Category		2 County
7 City or Town II Rural, Township & Vicinity Kansas City 8 Site Plan with North Arrow 		17 Date(s) or Period 1963		
		18 Style or Design Neo French		
		19 Architect or Engineer		4 Present Name(s)
		20 Contractor or Builder		
		21 Original Use, if apparent residence		
		22 Present Use residence		
		23 Ownership Public <input type="checkbox"/> Private <input checked="" type="checkbox"/>		
		24 Owner's Name & Address, if known		
9 Coordinates Lat _____ Long _____ UTM		25 Open to Public? Yes <input type="checkbox"/> No <input checked="" type="checkbox"/>		5 Other Name(s)
10 Site Building Structure <input checked="" type="checkbox"/> Object <input type="checkbox"/>		26 Local Contact Person or Organization Historic Kansas City Foundation		
11 On National Register? Yes <input type="checkbox"/> No <input checked="" type="checkbox"/> 12 Is It Eligible? Yes <input type="checkbox"/> No <input checked="" type="checkbox"/> 13 Part of Estab. Hist. Dist.? Yes <input type="checkbox"/> No <input checked="" type="checkbox"/> 14 District Potent'l? Yes <input type="checkbox"/> No <input checked="" type="checkbox"/> 15 Name of Established District		27 Other Surveys in Which Included		
42 Further Description of Important Features The main facade of this brick residence faces southeast. The second story contains through-the-cornice casement pedimented dormers. The first floor contains french doors with shutters flanking the main entrance. The french doors have transom lights above. The main entrance, a double wooden door centrally placed has transom lights above with a plain drip mold above. The entrance is also flanked by shutters. The roof is a hipped bellcast roof. An attached projecting two car garage is located at the eastern end of the facade. Diamond shape lattice work decorates the front of the garage.		38 Changes (Explain in #42) Addition <input type="checkbox"/> Altered <input type="checkbox"/> Moved <input type="checkbox"/>		5 Other Name(s)
43 History and Significance The first resident was listed in 1965 and was Joseph Vawtes, who was in real estate.		39 Condition Interior _____ Exterior <u>excellent</u>		
44 Description of Environment and Outbuildings This structure is located in the Sunset Hill area, slightly below grade. To the north, south, east and west are other residences.		40 Preservation Underway? Yes <input type="checkbox"/> No <input checked="" type="checkbox"/>		
45 Sources of Information BP# 1853 City Directory - 1964 - No 1965		46 Prepared by Linda F. Becker		5 Other Name(s)
		47 Organization Historic Kansas City Foundation		
		48 Date 7/86		
		49 Revision Date(s)		



5445-020-185

Office of Historic Preservation, P.O. Box 176, Jefferson City, Missouri 65101

HISTORIC INVENTORY

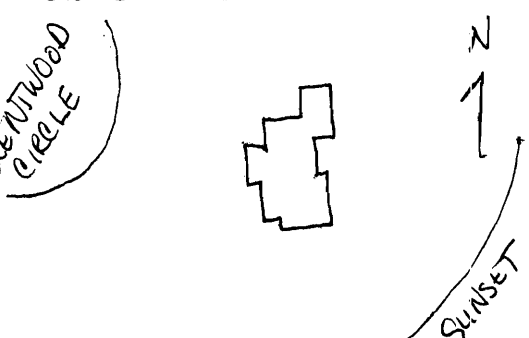
1 No. <u>2-X</u>		4 Present Name(s)		1 NO
2 County <u>Jackson</u>		5 Other Name(s)		
3 Location of Negatives Historic Kansas City Foundation		Omar E. Robinson Residence		
6 Specific Location 5160 Sunset		16 Thematic Category		2 County
7 City or Town <u>II Rural, Township & Vicinity</u> <u>Kansas City</u>		17 Date(s) or Period <u>1929</u>		
8 Site Plan with North Arrow 		18 Style or Design <u>Tudor elements</u>		
9 Coordinates <u>UTM</u> Lat _____ Long _____		19 Architect or Engineer		4 Present Name(s)
		20 Contractor or Builder <u>William Rawlings</u>		
		21 Original Use, if apparent <u>residence</u>		
10 Site: Building _____ Structure (X) _____ Object () _____		22 Present Use <u>residence</u>		5 Other Name(s)
11 On National Register? Yes <input type="checkbox"/> No <input checked="" type="checkbox"/> X		23 Ownership Public <input type="checkbox"/> Private <input checked="" type="checkbox"/> X		
12 Is it Eligible? Yes <input type="checkbox"/> No <input type="checkbox"/>		24 Owner's Name & Address, if known		
13 Part of Estab. Yes <input type="checkbox"/> No <input checked="" type="checkbox"/> X		25 Open to Public? Yes <input type="checkbox"/> No <input checked="" type="checkbox"/> X		2 Other Name(s)
14 District Potential? Yes <input type="checkbox"/> No <input type="checkbox"/>		26 Local Contact Person or Organization <u>Historic Kansas City Foundation</u>		
15 Name of Established District		27 Other Surveys in Which Included		
42 Further Description of Important Features The main facade faces east. A projecting two story double steep gable with a bell cast slope accents the main facade. There are two chimneys, an end one and a front one. Fenestration consists of a four-over-four light double hung sash windows in rectangular frames with brick sills. Segmental brick arches are over the main entrance and windows on the first floor.		40 Visible from Public Road? Yes <input checked="" type="checkbox"/> X No <input type="checkbox"/>		3 Other Name(s)
43 History and Significance The first resident was Omar E. Robinson, an attorney. Mr. Robinson purchased the home-site from the Ward Investment Company in 1929.		41 Distance from and Frontage on Road <u>66'</u>		
44 Description of Environment and Outbuildings This structure is situated on a sloping location in the Sunset Hill area. To the north, south, east and west are other residences.		45 Sources of Information BP# 56694 WP# 89140 City Directory 1930 Kansas City Journal-Post, March 17, 1929, p. 6c.		
46 Prepared by <u>Linda F. Becker</u>		47 Organization <u>Historic Kansas City Foundation</u>		4 Other Name(s)
48 Date <u>10/85</u>		49 Revision Date(s)		



Office of Historic Preservation, P.O. Box 176, Jefferson City, Missouri 65101

HISTORIC INVENTORY

5A-46-070-186

1 No. <u>2-AA</u>		4 Present Name(s)		1 NO
2 County <u>Jackson</u>		5 Other Name(s)		
3 Location of Negatives Historic Kansas City Foundation		John T. Brady Residence		
6 Specific Location 5200 Sunset & 1001 Brentwood		16 Thematic Category		2 County
7 City or Town If Rural, Township & Vicinity Kansas City		17 Date(s) or Period 1925		
8 Site Plan with North Arrow 		18 Style or Design Tudor Revival		
9 Coordinates Lat _____ Long _____		19 Architect or Engineer Shelby H. Kurfiss		4 Present Name(s)
10 Site Building Structure <input checked="" type="checkbox"/> Object <input type="checkbox"/>		20 Contractor or Builder W. H. Johns		
11 On National Register? Yes <input type="checkbox"/> No <input checked="" type="checkbox"/>		21 Original Use, if apparent Residence		
12 Is it Eligible? Yes <input checked="" type="checkbox"/> No <input type="checkbox"/>		22 Present Use Residence		5 Other Name(s)
13 Part of Estab. Yes <input type="checkbox"/> No <input checked="" type="checkbox"/>		23 Ownership Public <input type="checkbox"/> Private <input checked="" type="checkbox"/>		
14 District Potential? Yes <input checked="" type="checkbox"/> No <input type="checkbox"/>		24 Owner's Name & Address, if known		
15 Name of Established District		25 Open to Public? Yes <input type="checkbox"/> No <input checked="" type="checkbox"/>		6 Other Name(s)
42 Further Description of Important Features This structure with a single dominant front gable has its main facade facing west. The use of stone quoins decorate the casement windows on the first floor. An exterior chimney accented with stone decorations is located in a prominent position on the main facade. Half-timbering decorates the second story.		26 Local Contact Person or Organization Historic Kansas City Foundation		
43 History and Significance The first resident listed was John F. Brady in 1928. No occupation was listed.		27 Other Surveys in Which Included		
44 Description of Environment and Outbuildings This structure is situated on a sloping lot with the house at the bottom of the slope, below grade. To the north, south, east and west are other residences.		40 Visible from Public Road? Yes <input checked="" type="checkbox"/> No <input type="checkbox"/>		7 Other Name(s)
45 Sources of Information BP# 50407 WP# 81565 City Directory - 1927 vacant City Directory - 1928 (1020 W. 52nd)		41 Distance from and Frontage on Road 44'		
46 Prepared by Linda F. Becker		47 Organization Kansas City Foundation		
		48 Date 2/86		
		49 Revision Date(s)		

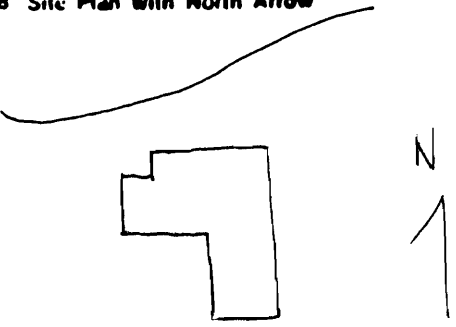




SA 1500-100

Office of Historic Preservation, P.O. Box 176, Jefferson City, Missouri 65101

HISTORIC INVENTORY

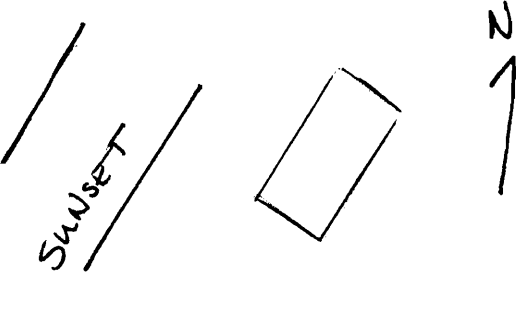
1 No. <u>11-I</u>		4 Present Name(s)		1 NO
2 County <u>Jackson</u>		5 Other Name(s)		
3 Location of Negatives <u>Historic Kansas City Foundation</u>		<u>Issac Ryland Residence</u>		2 County
6 Specific Location <u>5207 Sunset</u>		16 Thematic Category		
7 City or Town <u>II Rural, Township & Vicinity</u> <u>Kansas City</u>		17 Date(s) or Period <u>1929</u>		4 Present Name(s)
		18 Style or Design <u>Colonial Revival</u>		
		19 Architect or Engineer		
		20 Contractor or Builder <u>C.A. Kelly</u>		
8 Site Plan with North Arrow 		21 Original Use, if apparent <u>residence</u>		5 Other Name(s)
		22 Present Use <u>residence</u>		
		23 Ownership Public <input type="checkbox"/> Private <input checked="" type="checkbox"/>		
		24 Owner's Name & Address, if known		
9 Coordinates <u>UTM</u> Lat _____ Long _____		25 Open to Public? Yes <input type="checkbox"/> No <input checked="" type="checkbox"/>		2 County
10 Site Building Structure <input checked="" type="checkbox"/> Object <input type="checkbox"/>		26 Local Contact Person or Organization <u>Historic Kansas City Foundation</u>		
11 On National Register? Yes <input type="checkbox"/> No <input checked="" type="checkbox"/>		27 Other Surveys in Which Included		
12 Is It Eligible? Yes <input checked="" type="checkbox"/> No <input type="checkbox"/>				
13 Part of Estab. Hist. Dist.? Yes <input type="checkbox"/> No <input checked="" type="checkbox"/>		14 District Potential? Yes <input type="checkbox"/> No <input checked="" type="checkbox"/>		4 Present Name(s)
15 Name of Established District				
42 Further Description of Important Features <u>The main facade faces west. Fenestration consists of six-over-nine lights, double hung sash windows in rectangular frames evenly spaced brick flat arch lintels above and with shutters. The main entrance is covered by a flat roof portico supported by Ionic columns. A wrought iron balustrade runs at the roof line of the portico. Above the portico on the second floor is modified squared Palladian-type window. A one story flat roof wing is located to the north while a two story wing with gable roof is located at the south end.</u>		37 Condition Interior _____ Exterior <u>excellent</u>		5 Other Name(s)
43 History and Significance <u>The first resident was Issac Ryland, lawyer with the firm of Ryland, Stinson, Mag, and Thompson.</u>		38 Preservation Underway? Yes <input type="checkbox"/> No <input checked="" type="checkbox"/>		
44 Description of Environment and Outbuildings <u>The structure is set back a good distance from the street. To the north, south, east and west are other residences.</u>		39 Endangered? By What? Yes <input type="checkbox"/> No <input checked="" type="checkbox"/>		
45 Sources of Information <u>BP #15515 - C.A. Kelly</u> <u>WP #29218</u> <u>City Directory 1931</u>		40 Visible from Public Road? Yes <input checked="" type="checkbox"/> No <input type="checkbox"/>		
		41 Distance from and Frontage on Road <u>approximately 50'</u>		5 Other Name(s)
		46 Prepared by <u>Linda F. Becker</u>		
		47 Organization <u>Historic Kansas City Foundation</u>		
		48 Date <u>11/85</u> 49 Revision Date(s)		



3A-AS-070-188

Office of Historic Preservation, P.O. Box 176, Jefferson City, Missouri 65101

HISTORIC INVENTORY

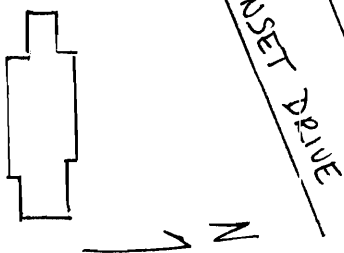
1 No. <u>11-H</u>		4 Present Name(s)		1 NO
2 County <u>Jackson</u>		5 Other Name(s)		
3 Location of Negatives Historic Kansas City Foundation		Dr. Blaine Hibbard residence		
6 Specific Location 5211 Sunset		16 Thematic Category		2 County
7 City or Town <u>II Rural, Township & Vicinity</u> <u>Kansas City</u>		17 Date(s) or Period <u>1960</u>		
		18 Style or Design		
8 Site Plan with North Arrow 		19 Architect or Engineer		4 Present Name(s)
		20 Contractor or Builder <u>C.C. Bleakley</u>		
9 Coordinates <u>UTM</u> Lat _____ Long _____		21 Original Use, if apparent <u>residence</u>		
10 Site Building <input type="checkbox"/> Structure <input checked="" type="checkbox"/> Object <input type="checkbox"/>		22 Present Use <u>residence</u>		5 Other Name(s)
		23 Ownership <input type="checkbox"/> Public <input checked="" type="checkbox"/> Private <input checked="" type="checkbox"/>		
11 On National Register? Yes <input type="checkbox"/> No <input checked="" type="checkbox"/>		24 Owner's Name & Address, if known		
12 Is it Eligible? Yes <input type="checkbox"/> No <input checked="" type="checkbox"/>		25 Open to Public? Yes <input type="checkbox"/> No <input checked="" type="checkbox"/>		
13 Part of Estab. Hist. Dist.? Yes <input type="checkbox"/> No <input checked="" type="checkbox"/>		26 Local Contact Person or Organization <u>Historic Kansas City Foundation</u>		
14 District Potential? Yes <input type="checkbox"/> No <input checked="" type="checkbox"/>		27 Other Surveys in Which Included		
15 Name of Established District		28 No. of Stories <u>2</u>		2 County
42 Further Description of Important Features The main facade faces west with a forward facing gable to the north of the entrance. Fenestration consists of nine-over-nine lights double hung sash windows in rectangular frames with brick lintels & sills. Louvered shutters flank each window. The main entrance is a paneled wooden door with rectangular side lights. The entire entrance is framed with a plain entablature.		29 Basement? Yes <input checked="" type="checkbox"/> No <input type="checkbox"/>		
		30 Foundation Material		
43 History and Significance The first resident was Blaine Hibbard, a physician. The residence was built by C.C. Bleakley with Cebco Development, Inc. a building construction company.		31 Wall Construction <u>frame</u>		4 Present Name(s)
		32 Roof Type & Material <u>hipped/comp. shingle</u>		
44 Description of Environment and Outbuildings WP 142487 - orig. 5217		33 No. of Bays Front <u>5</u> Side <u> </u>		
		34 Wall Treatment <u>brick</u>		
45 Sources of Information		35 Plan Shape <u>rectangle</u>		5 Other Name(s)
		36 Changes (Explain in #42) Addition <input type="checkbox"/> Altered <input type="checkbox"/> Moved <input type="checkbox"/>		
46 Prepared by <u>Linda F. Becker</u>		37 Condition Interior <u> </u> Exterior <u>excellent</u>		
		38 Preservation Underway? Yes <input type="checkbox"/> No <input checked="" type="checkbox"/>		
47 Organization <u>Historic Kansas City Foundation</u>		39 Endangered? By What? Yes <input type="checkbox"/> No <input checked="" type="checkbox"/>		
		40 Visible from Public Road? Yes <input checked="" type="checkbox"/> No <input type="checkbox"/>		
48 Date <u>7/86</u>		41 Distance from and Frontage on Road		
		49 Revision Date(s)		



5A-45-076-189

Office of Historic Preservation, P.O. Box 176, Jefferson City, Missouri 65101

HISTORIC INVENTORY

1. No. 11-G		4. Present Name(s)		1 NO
2. County Jackson		5. Other Name(s)		
3. Location of Negatives Historic Kansas City Foundation		Judge James E. Goodrich		2 County
6. Specific Location 5215 Sunset		16. Thematic Category		
7. City or Town 11 Rural, Township & Vicinity Kansas City 8. Site Plan with North Arrow 		17. Date(s) or Period 1916		4 Present Name(s)
		18. Style or Design Neo-colonial with Italian elements		
		19. Architect or Engineer Selby Kurfiss		
		20. Contractor or Builder H. Lempken		
21. Original Use, if apparent residence		22. Present Use residence		5 Other Name(s)
23. Ownership Public <input type="checkbox"/> Private <input checked="" type="checkbox"/>		24. Owner's Name & Address, if known		
25. Open to Public? Yes <input type="checkbox"/> No <input checked="" type="checkbox"/>		26. Local Contact Person or Organization Historic Kansas City Foundation		
27. Other Surveys in Which Included		28. No. of Stories 3		
29. Basement? Yes <input checked="" type="checkbox"/> No <input type="checkbox"/>		30. Foundation Material masonry		6 Other Name(s)
31. Wall Construction		32. Roof Type & Material hipped		
33. No. of Bays Front 3 Side		34. Wall Treatment stucco		
35. Plan Shape rect.		36. Changes (Explain in #42) Addition <input type="checkbox"/> Altered <input type="checkbox"/> Moved <input type="checkbox"/>		
37. Condition Interior <input type="checkbox"/> Exterior excellent		38. Preservation Underway? Yes <input type="checkbox"/> No <input checked="" type="checkbox"/>		7 Other Name(s)
39. Endangered? Yes <input type="checkbox"/> No <input checked="" type="checkbox"/>		40. Visible from Public Road? Yes <input checked="" type="checkbox"/> No <input type="checkbox"/>		
41. Distance from and Frontage on Road		42. Further Description of Important Features The main facade faces north. The main entrance is a paneled wooden door with a rounded fanlight above. A wooden balustraded portico with ionic columns is located over the main entrance. Multi-pane windows with large rounded fanlights above alternate between doucypilasters in each of the end bays. A deticated cornice runs along the projecting main bay. Three gable dormers with rounded arch windows are located in		
43. History and Significance This residence was built for Judge James B. Goodrich by Selby Kurfiss, who at this time was with the architectural firm of Root and Siemens. The residence has been called "Bird Song"--which can be seen in the wrought iron over the entryway. The original address was 5265 Sunset		44. Description of Environment and Outbuildings This residence is located on a well landscaped hillside lot and is set back from the street. Other residences are to the north, south, east and west.		
45. Sources of Information BP #34147 Kansas City Star, October 25, 1915, p. 6 WP #55291		46. Prepared by Linda F. Becker		8 Other Name(s)
47. Organization Historic Kansas City Foundation		48. Date 10/31		
49. Revision Date(s)				

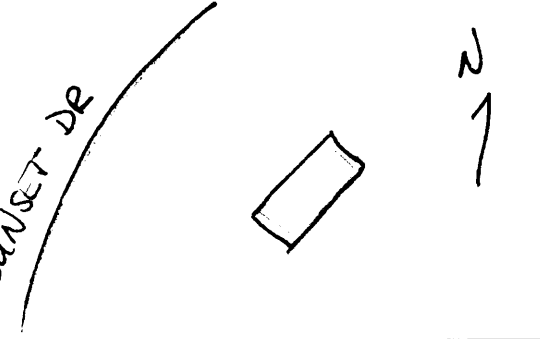
42. the roof of the projecting main bay. Wooden louver shutters are located on the windows in the central bay. The two car garage is visible at ground level on the easternmost bay.



5A-AS-070-190

Office of Historic Preservation, P.O. Box 176, Jefferson City, Missouri 65101

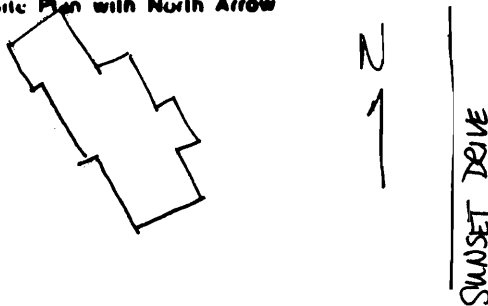
HISTORIC INVENTORY

1 No <u>11-F</u>		4 Present Name(s)		1 No
2 County <u>Jackson</u>		5 Other Name(s)		
3 Location of Negatives <u>Historic Kansas City Foundation</u>		<u>Edward Allen Baker Residence</u>		2 County
6 Specific Location <u>5219 Sunset Drive</u>		16 Thematic Category		
7 City or Town <u>II Rural, Township & Vicinity</u> <u>Kansas City</u>		17 Date(s) or Period <u>1970-73</u>		4 Present Name(s)
		18 Style or Design		
8 Site Plan with North Arrow 		19 Architect or Engineer <u>Edward Baker - attributed</u>		5 Other Name(s)
		20 Contractor or Builder		
9 Coordinates <u>UTM</u> Lat _____ Long _____		21 Original Use, if apparent <u>Residence</u>		2 No of Stories <u>2</u>
		22 Present Use <u>Residence</u>		
10 Site: <u>Building</u> Structure <input checked="" type="checkbox"/> Object <input type="checkbox"/>		23 Ownership <u>Public</u> <input type="checkbox"/> <u>Private</u> <input checked="" type="checkbox"/>		26 Basement? <u>Yes</u> <input type="checkbox"/> <u>No</u> <input checked="" type="checkbox"/>
		24 Owner's Name & Address, if known		
11 On National Register? <u>Yes</u> <input type="checkbox"/> <u>No</u> <input checked="" type="checkbox"/>		25 Open to Public? <u>Yes</u> <input type="checkbox"/> <u>No</u> <input checked="" type="checkbox"/>		30 Foundation Material <u>concrete</u>
		26 Local Contact Person or Organization <u>Historic Kansas City Foundation</u>		
12 Is It Eligible? <u>Yes</u> <input type="checkbox"/> <u>No</u> <input checked="" type="checkbox"/>		27 Other Surveys in Which Included		31 Wall Construction <u>frame</u>
		33 No. of Bays Front <u>3</u> Side _____		
13 Part of Estab? <u>Yes</u> <input type="checkbox"/> <u>No</u> <input checked="" type="checkbox"/>		34 Wall Treatment <u>brick</u>		32 Roof Type & Material <u>hip/wood shingle</u>
		35 Plan Shape <u>Rectangle</u>		
14 District Potenti? <u>Yes</u> <input type="checkbox"/> <u>No</u> <input checked="" type="checkbox"/>		36 Changes (Explain in #42) <u>Addition</u> <input type="checkbox"/> <u>Altered</u> <input type="checkbox"/> <u>Moved</u> <input type="checkbox"/>		37 Condition Interior _____ Exterior <u>Excellent</u>
		38 Preservation Underway? <u>Yes</u> <input type="checkbox"/> <u>No</u> <input checked="" type="checkbox"/>		
15 Name of Established District		39 Endangered? By What? <u>Yes</u> <input type="checkbox"/> <u>No</u> <input checked="" type="checkbox"/>		40 Visible from Public Road? <u>Yes</u> <input type="checkbox"/> <u>No</u> <input checked="" type="checkbox"/>
42 Further Description of Important Features <p>The main entrance faces northwest. It is framed by a broken pedimented entryway. Flanking the entryway are large multi pane picture windows with slight pent roofs. Fenestration consists of sash windows, brick sills flanked by shutters.</p>		41 Distance from and Frontage on Road		
43 History and Significance <p>The first resident was Edward Allen Baker, architect with the city of Kansas City.</p>				
44 Description of Environment and Outbuildings <p>The structure is set back from the street on a hillside location. To the north, south, east and west are other residences.</p>				
45 Sources of Information <p>City Directory - 1974 City Directory - 1973 under construction WP# 144517</p>			46 Prepared by <p>Linda F. Becker</p>	
			47 Organization <u>Historic Kansas City Foundation</u>	
			48 Date <u>9/86</u> 49 Revision Date(s)	



HISTORIC INVENTORY

JA 46010-191

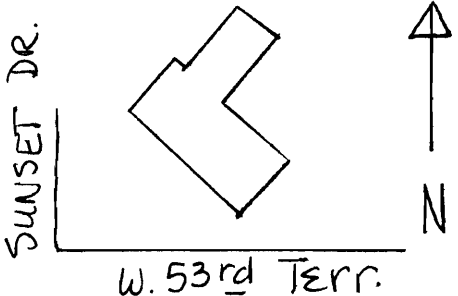
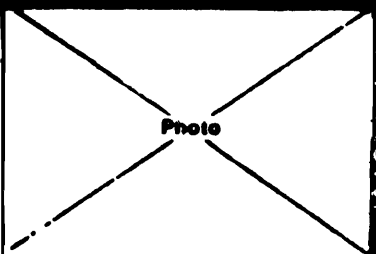
1 No. <u>1-N</u>		4 Present Name(s)		1 NO
2 County <u>Jackson</u>		5 Other Name(s)		
3 Location of Negatives <u>Historic Kansas City Foundation</u>		<u>Lyman Reid Residence</u>		2 County
6 Specific Location <u>5252 Sunset</u>		16 Thematic Category		
7 City or Town <u>II Rural, Township & Vicinity</u> <u>Kansas City</u>		17 Date(s) or Period <u>1916</u>		4 Present Name(s)
		18 Style or Design		
		19 Architect or Engineer <u>Shepard, Farrar & Wiser</u>		
		20 Contractor or Builder <u>Long Construction Company</u>		
8 Site Plan with North Arrow 		21 Original Use, if apparent <u>residence</u>		5 Other Name(s)
		22 Present Use <u>residence</u>		
		23 Ownership Public <input type="checkbox"/> Private <input checked="" type="checkbox"/>		
		24 Owner's Name & Address, if known		
9 Coordinates <u>UTM</u> Lat _____ Long _____		25 Open to Public? Yes <input type="checkbox"/> No <input checked="" type="checkbox"/>		2 County
10 Site Building <input checked="" type="checkbox"/> Structure Object <input type="checkbox"/>		26 Local Contact Person or Organization <u>Historic Kansas City Foundation</u>		
11 On National Register? Yes <input type="checkbox"/> No <input checked="" type="checkbox"/>		27 Other Surveys in Which Included		
12 Is It Eligible? Yes <input type="checkbox"/> No <input type="checkbox"/>		37 Condition Interior _____ Exterior <u>excellent</u>		
13 Part of Estab. Yes <input type="checkbox"/> Hist. Dist? No <input checked="" type="checkbox"/>		14 District Potenti? Yes <input type="checkbox"/> No <input type="checkbox"/>		4 Present Name(s)
15 Name of Established District		38 Changes (Explain in #42) Addition <input type="checkbox"/> Altered <input type="checkbox"/> Moved <input type="checkbox"/>		
		39 Endangered? By What? Yes <input type="checkbox"/> No <input checked="" type="checkbox"/>		
		40 Visible from Public Road? Yes <input type="checkbox"/> No <input checked="" type="checkbox"/>		
42 Further Description of Important Features <u>The main facade faces northeast. An elaborate port-cochere covers the entrance. The port-cochere has a flat roof with a rounded balustrade in the front. Flanking the entrance are front gables with large gables. The middle bay on the second story is a stone semi-hexagonal bay window with a stone balustrade above it. A steeply pitched pedimented dormer with three windows is directly above it. The remaining windows are placed in segmental arches with stone keystone & brick & stone voussoirs.</u>		41 Distance from and Frontage on Road		5 Other Name(s)
43 History and Significance <u>The original owner was Lyman Reid. Other well known Kansas Citians that resided in this house were Ernest W. Marland, Dr. Abraham Sophian, Charles William Lonsdale and R.J. Breindenthals.</u>		Photo		
44 Description of Environment and Outbuildings <u>The residence is situated on a hillside location. To the north, south, east and west are other residences.</u>				
45 Sources of Information <u>WP# 56609</u> <u>Western Contractor, July 5, 1916, p. 19, Vol. 30, No. 810.</u> <u>Kansas City Star, March 7, 1976, 8c.</u> <u>1976 - Junior Women's Philharmonic Designer Showhouse VII</u>				
		46 Prepared by <u>Linda F. Becker</u>		2 County
		47 Organization <u>Historic Kansas City Foundation</u>		
		48 Date <u>1/87</u> 49 Revision Date(s)		4 Present Name(s)



5A-45-070-192

Office of Historic Preservation, P.O. Box 176, Jefferson City, Missouri 65101

HISTORIC INVENTORY

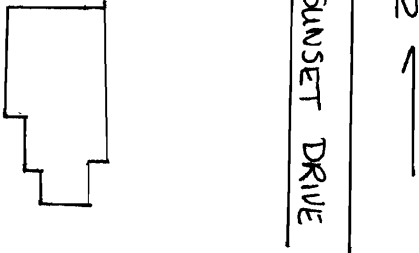
1 No. 11-E		4 Present Name(s)		1 No
2 County Jackson		5 Other Name(s)		
3 Location of Negatives Historic Kansas City Foundation		A. L. Gustin Residence		
6 Specific Location 5265 Sunset Drive		16 Thematic Category	28. No. of Stories 2	2 County
7 City or Town 11 Rural, Township & Vicinity Kansas City		17 Date(s) or Period 1927	29. Basement? Yes <input checked="" type="checkbox"/> No <input type="checkbox"/>	
8 Site Plan with North Arrow 		18 Style or Design Colonial Revival	30. Foundation Material	
		19. Architect or Engineer Clarence Shepard & Harry L. Wagner	31. Wall Construction masonry	4 Present Name(s)
		20 Contractor or Builder Joe Gier	32. Roof Type & Material gable/slate	
		21. Original Use, if apparent residence	33. No. of Bays Front 4 Side	
		22 Present Use residence	34. Wall Treatment native stone	5 Other Name(s)
		23 Ownership Public <input type="checkbox"/> Private <input checked="" type="checkbox"/>	35. Plan Shape	
		24. Owner's Name & Address, if known	36. Changes (Explain in #42) Addition <input type="checkbox"/> Altered <input type="checkbox"/> Moved <input type="checkbox"/>	
9 Coordinates UTM Lat Long		25 Open to Public? Yes <input type="checkbox"/> No <input checked="" type="checkbox"/>	37 Condition Interior <input type="checkbox"/> Exterior excellent <input checked="" type="checkbox"/>	
10 Site Building <input checked="" type="checkbox"/> Structure <input checked="" type="checkbox"/> Object <input type="checkbox"/>		26 Local Contact Person or Organization Historic Kansas City Foundation	38. Preservation Underway? Yes <input type="checkbox"/> No <input checked="" type="checkbox"/>	
11 On National Register? Yes <input type="checkbox"/> No <input checked="" type="checkbox"/>		27. Other Surveys in Which Included	39. Endangered? By What? Yes <input type="checkbox"/> No <input checked="" type="checkbox"/>	
12 Is It Eligible? Yes <input checked="" type="checkbox"/> No <input type="checkbox"/>			40 Visible from Public Road? Yes <input checked="" type="checkbox"/> No <input type="checkbox"/>	
13 Part of Estab. Hist. Dist.? Yes <input type="checkbox"/> No <input checked="" type="checkbox"/>			41. Distance from and Frontage on Road	
14 District Potent'l? Yes <input checked="" type="checkbox"/> No <input type="checkbox"/>				
15 Name of Established District				
42 Further Description of Important Features The main facade of this two story stone residence faces southwest. The fenestration is six-over-six lights, double hung sash windows with sills and stone voussoirs on the second floor. Semi-hexagonal bay windows flank the main entrance on the first floor. A small entry porch consists of segmental arch pediment supported by columns. The entrance is a paneled wooden door with lights in the door. A modillion cornice runs along the roof line.				
43 History and Significance The first resident was A. L. Gustin, with Gustin Bacon Manufacturing Co. An unusual feature of the residence at the time of construction was a garage for four cars, constructed on two levels, providing space for two more cars on each floor, with approaches to the two levels on opposite sides of the house.				
44 Description of Environment and Outbuildings This residence is located on a well landscaped corner lot. Other residences are located to the north, south, east and west.				
45 Sources of Information BP #14996 Kansas City Star, July 3, 1927, p. 1D WP #59322			46. Prepared by Linda Becker	
			47. Organization Historic Kansas City Foundation	
			48. Date 7/85 49. Revision Date(s)	



3445-010-193

Office of Historic Preservation, P.O. Box 176, Jefferson City, Missouri 65101

HISTORIC INVENTORY

1 No. 1-0		4 Present Name(s)		1 NO
2 County Jackson		5 Other Name(s)		
3 Location of Negatives Historic Kansas City Foundation		Dr. Frederick H. Froehling		
6 Specific Location 5306 Sunset		16 Thematic Category		2 County
7 City or Town II Rural, Township & Vicinity Kansas City		17 Date(s) or Period 1914		
8 Site Plan with North Arrow 		18 Style or Design Neo-classical		
		19 Architect or Engineer Adriance & John Van Brunt		4 Present Name(s)
		20 Contractor or Builder H. Lempken		
		21 Original Use, if apparent residence		
		22 Present Use residence		5 Other Name(s)
		23 Ownership Public <input type="checkbox"/> Private <input checked="" type="checkbox"/>		
		24 Owner's Name & Address, if known		
9 Coordinates UTM Lat Long		25 Open to Public? Yes <input type="checkbox"/> No <input checked="" type="checkbox"/>		5 Other Name(s)
10 Site Building <input type="checkbox"/> Structure <input checked="" type="checkbox"/> Object <input type="checkbox"/>		26 Local Contact Person or Organization Historic Kansas City Foundation		
11 On National Register? Yes <input type="checkbox"/> No <input checked="" type="checkbox"/>		27 Other Surveys in Which Included		
12 Is It Eligible? Yes <input checked="" type="checkbox"/> No <input type="checkbox"/>		38 Changes (Explain in #42) Addition <input type="checkbox"/> Altered <input type="checkbox"/> Moved <input type="checkbox"/>		5 Other Name(s)
13 Part of Estab. Yes <input type="checkbox"/> Hist. Dist. ? No <input checked="" type="checkbox"/>		39 Endangered? By What? Yes <input type="checkbox"/> No <input checked="" type="checkbox"/>		
14 District Potential? Yes <input checked="" type="checkbox"/> No <input type="checkbox"/>		40 Visible from Public Road? Yes <input checked="" type="checkbox"/> No <input type="checkbox"/>		
15 Name of Established District		41 Distance from and Frontage on Road 200 ft on Sunset		5 Other Name(s)
42 Further Description of Important Features The main facade faces east. A full height porch, supported by Corinthian columns, with balustrade and flat roof is located in the center of the facade. Fenestration is six-over-six light double hung windows with stone sills on the second floor. The windows are topped with stone lintels and on the first floor keystones. Triple cut stone arch with keystone surround the main entrance and windlows flanking the entrance. Pedimented dormers and a shed dormer with ribbon windows are located		Photo		
43 History and Significance This residence was built by the prominent Kansas City architectural firm of Adriance and John Van Brunt for Dr. Frederick H. Froehling. At one time this residence was used as the home of the Catholic Bishop.				
44 Description of Environment and Outbuildings This structure is situated on a sloping location in the Sunset Hill area. To the north, south, east and west are other residences.				
45 Sources of Information WP #54337 Western Contractor, January 28, 1914, p. 29 Vol. 26, No. 683 Western Contractor, October 22, 1913, p. 24 Vol. 25, No. 667		46 Prepared by Linda F. Becker		
		47 Organization Historic Kansas City Foundation		
		48 Date 10/85		49 Revision Date(s)

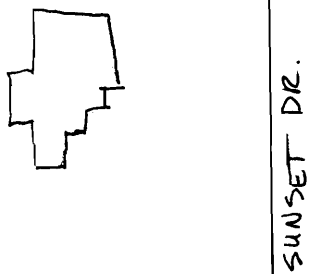
42. in the roof. A semi hexagonal two story bay is located at the south end of the structure.



3A-15-610-199

Office of Historic Preservation, P.O. Box 176, Jefferson City, Missouri 65101

HISTORIC INVENTORY


1 No. <u>1 P</u>		4 Present Name(s)		1 NO
2 County <u>Jackson</u>		5 Other Name(s)		
3 Location of Negatives <u>Historic Kansas City Foundation</u>		<u>Frank H. Moore Residence</u>		
6 Specific Location <u>5314 Sunset (5318)</u>		16 Thematic Category		2 County
7 City or Town <u>II Rural, Township & Vicinity</u> <u>Kansas City</u>		17 Date(s) or Period <u>1927</u>		
		18 Style or Design <u>Tudor Revival</u>		
8 Site Plan with North Arrow 		19 Architect or Engineer <u>Hal A. Stonebraker</u>		3 Present Name(s)
		20 Contractor or Builder		
		21 Original Use, if apparent <u>residence</u>		
		22 Present Use <u>residence</u>		4 Present Name(s)
		23 Ownership <u>Public</u> <input type="checkbox"/> <u>Private</u> <input checked="" type="checkbox"/>		
9 Coordinates <u>UTM</u>		24 Owner's Name & Address, if known		
10 Site Building <input type="checkbox"/> Structure <input checked="" type="checkbox"/> Object <input type="checkbox"/>		25 Open to Public? <u>Yes</u> <input type="checkbox"/> <u>No</u> <input checked="" type="checkbox"/>		5 Other Name(s)
11 On National Register? <u>Yes</u> <input type="checkbox"/> <u>No</u> <input checked="" type="checkbox"/>		26 Local Contact Person or Organization <u>Historic Kansas City Foundation</u>		
12 Is it Eligible? <u>Yes</u> <input type="checkbox"/> <u>No</u> <input checked="" type="checkbox"/>		27 Other Surveys in Which Included		
13 Part of Estab. Dist? <u>Yes</u> <input type="checkbox"/> <u>No</u> <input checked="" type="checkbox"/>		14 District Potenti'l? <u>Yes</u> <input type="checkbox"/> <u>No</u> <input checked="" type="checkbox"/>		6 Other Name(s)
15 Name of Established District		38 Changes (Explain in #42) <u>Mod. L</u>		
		39 Condition Interior <u>excellent</u> Exterior <u>excellent</u>		
42 Further Description of Important Features <u>The main facade faces east. The residence is an example of the Tudor Revival style of architecture. This can be seen in the use of half timbering on the second floor, the use of an exterior front chimney with multi flues, casement windows, tudor arch over the main recessed entrance, the use of stone quoining around the main entrance and the use of pattern brick-work.</u>		40 Visible from Public Road? <u>Yes</u> <input checked="" type="checkbox"/> <u>No</u> <input type="checkbox"/>		7 Other Name(s)
43 History and Significance <u>The first resident was Frank H. Moore, general solicitor of Kansas City Southern Railway.</u>		41 Distance from and Frontage on Road		
44 Description of Environment and Outbuildings <u>The structure is situated back from the street on a well landscaped lot in the Sunset Hill area. To the north, south, east and west are other residences.</u>		45 Sources of Information <u>BP# 55264</u> <u>Kansas City Star, July 14, 19, 29 p. 1d</u> <u>WP# 87203</u> <u>Kansas City Journal-Post, April 8, 1928 p. 1c</u>		
46 Prepared by <u>Linda F. Becker</u>		47 Organization <u>Historic Kansas City Foundation</u>		8 Other Name(s)
48 Date <u>10/85</u>		49 Revision Date(s)		



SA AG-070-195

Office of Historic Preservation, P.O. Box 176, Jefferson City, Missouri 65101

HISTORIC INVENTORY

1 No. <u>1-Q</u>		4 Present Name(s)		1 NO
2 County <u>Jackson</u>		5 Other Name(s)		
3 Location of Negatives Historic Kansas City Foundation		Joseph H. McCune Residence		2 County
6 Specific Location 5322 Sunset Drive		16 Thematic Category		
7 City or Town <u>II Rural, Township & Vicinity</u> <u>Kansas City</u>		17 Date(s) or Period <u>1928</u>		4 Present Name(s)
		18 Style or Design <u>French Eclectic</u>		
		19 Architect or Engineer		
		20 Contractor or Builder <u>R. Faulkenberg & Co.</u>		
8 Site Plan with North Arrow 		21 Original Use, if apparent <u>residence</u>		5 Other Name(s)
		22 Present Use <u>residence</u>		
		23 Ownership Public <input type="checkbox"/> Private <input checked="" type="checkbox"/>		
		24 Owner's Name & Address, if known		
9 Coordinates <u>UTM</u> Lat _____ Long _____		25 Open to Public? Yes <input type="checkbox"/> No <input checked="" type="checkbox"/>		6 Other Name(s)
10 Site Building _____ Structure <input checked="" type="checkbox"/> Object <input type="checkbox"/>		26 Local Contact Person or Organization <u>Historic Kansas City Foundation</u>		
11 On National Register? Yes <input type="checkbox"/> No <input checked="" type="checkbox"/>		27 Other Surveys in Which Included		
12 Is it Eligible? Yes <input type="checkbox"/> No <input checked="" type="checkbox"/>				
13 Part of Estab. Dist? Yes <input type="checkbox"/> No <input checked="" type="checkbox"/>		14 District Potential? Yes <input type="checkbox"/> No <input checked="" type="checkbox"/>		7 Other Name(s)
15 Name of Established District		28 No. of Stories <u>2</u>		
		29 Basement? Yes <input type="checkbox"/> No <input checked="" type="checkbox"/>		
		30 Foundation Material		
		31 Wall Construction <u>masonry</u>		8 Other Name(s)
		32 Roof Type & Material <u>varied/slate</u>		
		33 No. of Bays Front <u>4</u> Side _____		
		34 Wall Treatment <u>brick</u>		
		35 Plan Shape <u>Mod L</u>		9 Other Name(s)
		36 Changes (Explain in #42) Addition <input type="checkbox"/> Altered <input type="checkbox"/> Moved <input type="checkbox"/>		
		37 Condition Interior _____ Exterior <u>excellent</u>		
		38 Preservation Underway? Yes <input type="checkbox"/> No <input checked="" type="checkbox"/>		
		39 Endangered? By What? Yes <input type="checkbox"/> No <input checked="" type="checkbox"/>		10 Other Name(s)
		40 Visible from Public Road? Yes <input checked="" type="checkbox"/> No <input type="checkbox"/>		
		41 Distance from and Frontage on Road		
42 Further Description of Important Features The main facade of this asymmetrical residence has a square tower with a pyramid roof as its predominant feature. There are two dormers, both through-the-cornice. One arched & one gabled. The main entrance is surrounded by stone quoins. Windows are casement & vary in size. The northern most wing houses a two car garage.				
43 History and Significance The first resident was Joseph H. McCune, with the law firm of McCune, Caldwell & Downing.				
44 Description of Environment and Outbuildings The structure is set back from the road and is below grade. To the north, south, east and west are other residences.				
45 Sources of Information BP #55704 Western Contractor, Spring 4, 1928, p. 38 WP #44817 Kansas City Star, July 14, 1929, p.d Kansas City Journal-Post, April 21, 1929, p. 6c.				
46 Prepared by Linda F. Becker				
47 Organization Historic Kansas City Foundation				
48 Date 10/85 49 Revision Date(s)				



5A AS-00-196

Office of Historic Preservation, P.O. Box 176, Jefferson City, Missouri 65101

HISTORIC INVENTORY

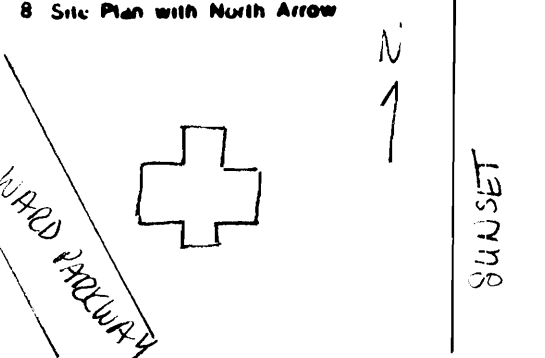
<p>1 No. 12-B</p> <p>2 County Jackson</p> <p>3 Location of Negatives Historic Kansas City Foundation</p> <p>6 Specific Location 5353 Sunset Drive</p> <p>7 City or Town II Rural, Township & Vicinity Kansas City</p> <p>8 Site Plan with North Arrow 53rd TERR.</p> <div style="border: 1px solid black; width: 150px; height: 100px; margin: 10px auto; position: relative;"> <div style="position: absolute; left: -40px; top: 50%; transform: translateY(-50%); white-space: nowrap;">SUNSET DRIVE</div> <div style="position: absolute; right: 0; top: 50%; transform: translateY(-50%); text-align: center;">N ↑</div> </div> <p>9 Coordinates UTM</p> <p>10 Site Building Structure X, Object 11</p> <table border="1" style="width: 100%; border-collapse: collapse;"> <tr> <td style="width: 50%;">11 On National Register? Yes No X</td> <td style="width: 50%;">12 Is It Eligible? Yes X No 11</td> </tr> <tr> <td>13 Part of Estab. Hist. Dist.? Yes No X</td> <td>14 District Potenti'l? Yes 11 No X1</td> </tr> </table> <p>15 Name of Established District</p>	11 On National Register? Yes No X	12 Is It Eligible? Yes X No 11	13 Part of Estab. Hist. Dist.? Yes No X	14 District Potenti'l? Yes 11 No X1	<p>4 Present Name(s)</p> <p>5 Other Name(s)</p> <p>Senator J. P. Kem Residence</p> <p>16 Thematic Category</p> <p>17 Date(s) or Period 1937</p> <p>18 Style or Design neoclassical</p> <p>19 Architect or Engineer David Mackey</p> <p>20 Contractor or Builder</p> <p>21 Original Use, if apparent residence</p> <p>22 Present Use residence</p> <p>23 Ownership Public 11 Private X1</p> <p>24 Owner's Name & Address, if known</p> <p>25 Open to Public? Yes 11 No X1</p> <p>26 Local Contact Person or Organization Historic Kansas City Foundation</p> <p>27 Other Surveys in Which Included</p>	<p>28 No. of Stories 2</p> <p>29 Basement? Yes 1X No 11</p> <p>30 Foundation Material</p> <p>31 Wall Construction masonry</p> <p>32 Roof Type & Material gable/comp. shingle</p> <p>33 No. of Bays Front 4 Side</p> <p>34 Wall Treatment brick</p> <p>35 Plan Shape mod. U</p> <p>36 Changes (Explain in #42) Addition Altered Moved</p> <p>37 Condition Interior Exterior excellent</p> <p>38 Preservation Underway? Yes No X</p> <p>39 Endangered? By What? Yes 11 No 1X</p> <p>40 Visible from Public Road? Yes X No 11</p> <p>41 Distance from and Frontage on Road</p>						
11 On National Register? Yes No X	12 Is It Eligible? Yes X No 11											
13 Part of Estab. Hist. Dist.? Yes No X	14 District Potenti'l? Yes 11 No X1											
<p>42 Further Description of Important Features The main facade of this two-story residence faces north. Fenestration is six-over-six lights, double hung sash windows in rectangular frames, flanked by louvered shutters. A two story porch supported by paired columns is located over the main entrance. The porch has a roof line balustrade. The main entrance is flanked with sidelight.</p>		<p style="text-align: center; font-size: 2em;">X</p> <p style="text-align: center;">Photo</p>										
<p>43 History and Significance The structure was built for Senator J. P. Kem by the architect, David Mackey in 1937. A unique feature at the time of construction was a circular stairway of a cantilevered design, supported entirely from one wall.</p>												
<p>44 Description of Environment and Outbuildings The structure is situated on a large lot, well landscaped and on a corner location. To the north, south, east and west are other residences.</p>												
<p>45 Sources of Information</p> <table border="1" style="width: 100%; border-collapse: collapse;"> <tr> <td style="width: 50%;">Kansas City Star</td> <td style="width: 50%;">7/17/38 p. 4D</td> </tr> <tr> <td>"</td> <td>" 12/25/38 p. 12A</td> </tr> <tr> <td>"</td> <td>" 12/3/48 (KEM)</td> </tr> <tr> <td>"</td> <td>" 2/28/46 mt. clp (KEM)</td> </tr> <tr> <td>"</td> <td>" 11/10/46 mt. clp (KEM)</td> </tr> </table>		Kansas City Star	7/17/38 p. 4D	"	" 12/25/38 p. 12A	"	" 12/3/48 (KEM)	"	" 2/28/46 mt. clp (KEM)	"	" 11/10/46 mt. clp (KEM)	<p>46 Prepared by Linda Becker</p> <p>47 Organization Historic Kansas City Foundation</p> <p>48 Date 7/85 49 Revision Date(s)</p>
Kansas City Star	7/17/38 p. 4D											
"	" 12/25/38 p. 12A											
"	" 12/3/48 (KEM)											
"	" 2/28/46 mt. clp (KEM)											
"	" 11/10/46 mt. clp (KEM)											



5A-AS-67D-177

Office of Historic Preservation, P.O. Box 176, Jefferson City, Missouri 65101

HISTORIC INVENTORY

1. No. <u>I-B</u>		4. Present Name(s)		1 NO
2. County <u>Jackson</u>		5. Other Name(s)		
3. Location of Negatives <u>Historic Kansas City Foundation</u>		<u>George Henry Gorton Residence</u>		
6. Specific Location <u>5400 Sunset</u>		16. Thematic Category		2 County
7. City or Town <u>II Rural</u> , Township & Vicinity <u>Kansas City</u>		17. Date(s) or Period <u>1926</u>		
8. Site Plan with North Arrow 		18. Style or Design		
		19. Architect or Engineer <u>Shepherd, Farrar & Wiser</u>		4 Present Name(s)
		20. Contractor or Builder <u>Joe Gier</u>		
		21. Original Use, if apparent <u>Residence</u>		
		22. Present Use <u>Residence</u>		
9. Coordinates <u>UTM</u>		23. Ownership <u>Public</u> <input type="checkbox"/> <u>Private</u> <input checked="" type="checkbox"/>		5 Other Name(s)
10. Site Building <input checked="" type="checkbox"/> Structure <input checked="" type="checkbox"/> Object <input type="checkbox"/>		24. Owner's Name & Address, if known		
11. On National Register? Yes <input type="checkbox"/> No <input checked="" type="checkbox"/>		25. Open to Public? Yes <input type="checkbox"/> No <input checked="" type="checkbox"/>		
12. Is it Eligible? Yes <input type="checkbox"/> No <input checked="" type="checkbox"/>		26. Local Contact Person or Organization <u>Historic Kansas City Foundation</u>		
13. Part of Estab. Hist. Dist.? Yes <input type="checkbox"/> No <input checked="" type="checkbox"/>		27. Other Surveys in Which Included		6 Photo
14. District Potentially? Yes <input type="checkbox"/> No <input checked="" type="checkbox"/>		28. No. of Stories <u>2</u>		
15. Name of Established District		29. Basement? Yes <input checked="" type="checkbox"/> No <input type="checkbox"/>		
		30. Foundation Material		
		31. Wall Construction <u>Frame</u>		7 Condition
		32. Roof Type & Material comp. <u>cross gable/shingle</u>		
		33. No. of Bays <u>Front 3 Side</u>		
		34. Wall Treatment <u>Clapboard</u>		
		35. Plan Shape <u>Cross</u>		8 Preservation
		36. Changes (Explain in #42) <u>Addition</u> <input type="checkbox"/> <u>Altered</u> <input type="checkbox"/> <u>Moved</u> <input type="checkbox"/>		
		37. Condition Interior <u>Excellent</u>		
		38. Preservation Underway? Yes <input type="checkbox"/> No <input checked="" type="checkbox"/>		
		39. Endangered? By What? Yes <input type="checkbox"/> No <input checked="" type="checkbox"/>		9 Distance
		40. Visible from Public Road? <u>partly</u> Yes <input checked="" type="checkbox"/> No <input type="checkbox"/>		
		41. Distance from and Frontage on Road		
42. Further Description of Important Features <u>From street level, the side two-story gable is viewed. The main entrance is placed to the side & is covered by a slanted roof & second story enclosure. A one-story screened porch is located at the rear of the house. A central exterior chimney is located on the side gable.</u>				
43. History and Significance <u>The first resident was George Henry Gorton, with W.B. Young Supply Company.</u>				
44. Description of Environment and Outbuildings <u>The structure is set back from the street. The rear of the house faces into Ward Parkway. To the north, south and east are other residences.</u>				
45. Sources of Information <u>BP# 52193</u> <u>WP# 83547</u>				
46. Prepared by <u>Linda F. Becker</u>				
47. Organization <u>Historic Kansas City Foundation</u>				
48. Date <u>9/86</u> 49. Revision Date(s)				



3A AG 070-198

Office of Historic Preservation, P.O. Box 176, Jefferson City, Missouri 65101

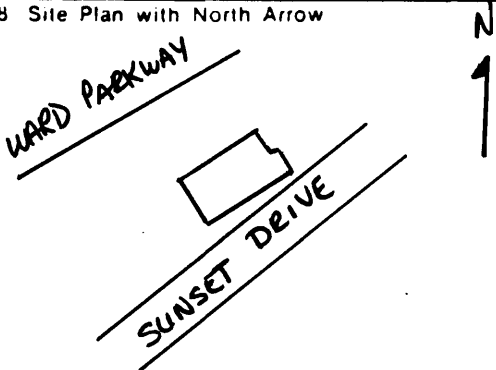
HISTORIC INVENTORY

1. No. 1-A		4. Present Name(s)		1 NO
2. County Jackson		5. Other Name(s)		
3. Location of Negatives Historic Kansas City Foundation		Clarence Hucke Residence		
6. Specific Location 5410 Sunset Drive		16. Thematic Category		2 County
7. City or Town II Rural, Township & Vicinity Kansas City		17. Date(s) or Period 1960		
8. Site Plan with North Arrow		18. Style or Design Ranch		
		19. Architect or Engineer Lewis P. Andrews		4 Present Name(s)
		20. Contractor or Builder Clarence Hucke		
		21. Original Use, if apparent residence		
		22. Present Use residence		
9. Coordinates UTM		23. Ownership Public <input type="checkbox"/> Private <input checked="" type="checkbox"/>		5 Other Name(s)
10. Site Building Structure <input checked="" type="checkbox"/> Object <input type="checkbox"/>		24. Owner's Name & Address, if known		
11. On National Register? Yes <input type="checkbox"/> No <input checked="" type="checkbox"/>		25. Open to Public? Yes <input type="checkbox"/> No <input checked="" type="checkbox"/>		
12. Is it Eligible? Yes <input type="checkbox"/> No <input checked="" type="checkbox"/>		26. Local Contact Person or Organization Historic Kansas City Foundation		6 Other Name(s)
13. Part of Estab Hist Dist? Yes <input type="checkbox"/> No <input checked="" type="checkbox"/>		27. Other Surveys in Which Included		
14. District Potenti'l? Yes <input type="checkbox"/> No <input checked="" type="checkbox"/>		28. No. of Stories 1		
15. Name of Established District		29. Basement? Yes <input checked="" type="checkbox"/> No <input type="checkbox"/>		7 Other Name(s)
		30. Foundation Material concrete		
		31. Wall Construction frame		
		32. Roof Type & Material varied/wood shingle		8 Other Name(s)
		33. No. of Bays Front 5 Side		
		34. Wall Treatment stucco, stone		
		35. Plan Shape rectangle		9 Other Name(s)
		36. Changes (Explain in #42) Addition <input type="checkbox"/> Altered <input type="checkbox"/> Moved <input type="checkbox"/>		
		37. Condition Interior <input type="checkbox"/> Exterior excellent		
		38. Preservation Underway? Yes <input type="checkbox"/> No <input checked="" type="checkbox"/>		10 Other Name(s)
		39. Endangered? By What? Yes <input type="checkbox"/> No <input checked="" type="checkbox"/>		
		40. Visible from Public Road? Yes <input checked="" type="checkbox"/> No <input type="checkbox"/>		
		41. Distance from and Frontage on Road		11 Other Name(s)
42. Further Description of Important Features The main facade faces east. The structure is constructed of stucco & stone veneer. The main entrance, a recessed double door is covered by a stone pediment with a plain cornice. Fenestration is multi pane casement windows placed in twos, threes and singles with stone sills.				
43. History and Significance The first resident was Clarence P. Hucke, with the Clarence P. Hucke, Company, a Contracting Company.				
44. Description of Environment and Outbuildings This structure is located on a hillside corner site. To the north, east and west are other residences.				
45. Sources of Information WP #126075 City Directory 1961				
46. Prepared by Linda F. Becker				
47. Organization Historic Kansas City Foundation				
48. Date 11/85 49. Revision Date(s)				



HISTORIC INVENTORY

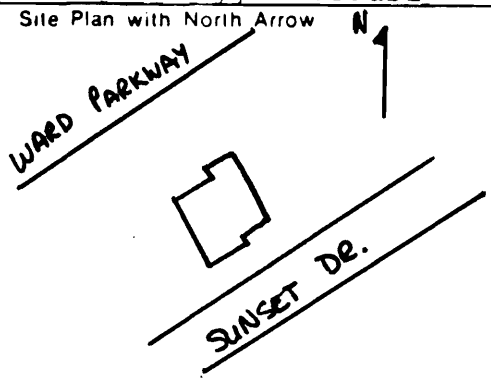
JA 45-070-199

1. No. 4-5		4. Present Name(s) 503-05 Ward Parkway		1. No.	
2. County Jackson		5. Other Name(s)		2. County	
3. Location of Negatives Landmarks Commission of KC				3. Present Name(s)	
6. Specific Location 503-05 Ward Parkway		16. Thematic Category		28. No. of Stories 2	
7. City or Town If Rural, Township & Vicinity Kansas City, Missouri		17. Date(s) or Period 1926		29. Basement? Yes <input checked="" type="checkbox"/> No <input type="checkbox"/>	
8. Site Plan with North Arrow 		18. Style or Design Tudor Revival		30. Foundation Material stone	
		19. Architect or Engineer		31. Wall Construction frame	
		20. Contractor or Builder J. Hempfling		32. Roof Type & Material varied; comp. shingle	
		21. Original Use, if apparent duplex		33. No. of Bays Front Side	
		22. Present Use duplex		34. Wall Treatment stucco; brick	
		23. Ownership Public <input type="checkbox"/> Private <input checked="" type="checkbox"/>		35. Plan Shape irregular	
		24. Owner's Name & Address, if known		36. Changes (Explain in #42) Addition <input type="checkbox"/> Altered <input type="checkbox"/> Moved <input type="checkbox"/>	
9. Coordinates UTM Lat. Long.		25. Open to Public? Yes <input type="checkbox"/> No <input checked="" type="checkbox"/>		37. Condition Interior Exterior good	
10. Site Building <input checked="" type="checkbox"/> Structure Object <input type="checkbox"/>		26. Local Contact Person or Organization Landmarks Commission of KC		38. Preservation Underway? Yes <input type="checkbox"/> No <input checked="" type="checkbox"/>	
11. On National Register? Yes <input type="checkbox"/> No <input checked="" type="checkbox"/>		27. Other Surveys in Which Included		39. Endangered? By What? Yes <input checked="" type="checkbox"/> No <input type="checkbox"/>	
12. Is It Eligible? Yes <input checked="" type="checkbox"/> No <input type="checkbox"/>				40. Visible from Public Road? Yes <input checked="" type="checkbox"/> No <input type="checkbox"/>	
13. Part of Estab. Hist. Dist.? Yes <input type="checkbox"/> No <input checked="" type="checkbox"/>				41. Distance from and Frontage on Road 50 feet on Ward Parkway	
14. District Potent'l? Yes <input checked="" type="checkbox"/> No <input type="checkbox"/>					
15. Name of Established District					
42. Further Description of Important Features The primary entrance is at the east end of the north facade. A jerkinhead gabled projection, with half-timbering is above the entrance bay. Another gabled projection is at the west end of the main facade. An exterior chimney is placed between the two projections. A basement garage is entered from the east.					
43. History and Significance One in a series of duplexes constructed by J. Hempfling. J. J. Hempfling, Jr., a realtor, was one of the original residents.					
44. Description of Environment and Outbuildings A traffic island is east of this house. To the west and south are other duplexes. Ward Parkway and Brush Creek are to the north.					
45. Sources of Information BP #53982 WP #85945				46. Prepared by PILAND	
				47. Organization Landmarks Commission	
				48. Date 4/27/84	
				49. Revision Date(s) 6/85 BECKER	



HISTORIC INVENTORY

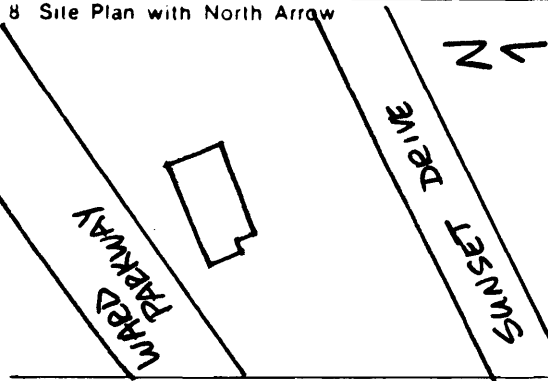
SA-15010-200

1 No. 4-E		4. Present Name(s) 509-11 Ward Parkway	
2 County Jackson		5 Other Name(s)	
3 Location of Negatives Landmarks Commission of KC			
6 Specific Location 509-11 Ward Parkway		16. Thematic Category	28. No. of Stories 2
7 City or Town If Rural, Township & Vicinity Kansas City, Missouri		17 Date(s) or Period 1926	29. Basement? Yes X No
8 Site Plan with North Arrow 		18 Style or Design Tudor Revival	30. Foundation Material stone
		19 Architect or Engineer J. Hempfling	31. Wall Construction frame
		20. Contractor or Builder	32. Roof Type & Material cross gable; comp. shingle
		21 Original Use, if apparent duplex	33. No. of Bays Front Side
		22 Present Use duplex	34. Wall Treatment stucco
		23 Ownership Public <input type="checkbox"/> Private <input checked="" type="checkbox"/>	35. Plan Shape irregular
		24. Owner's Name & Address, if known	36 Changes (Explain in #42) Addition <input type="checkbox"/> Altered <input type="checkbox"/> Moved <input type="checkbox"/>
9 Coordinates UTM Lat. Long.		25. Open to Public? Yes <input type="checkbox"/> No <input checked="" type="checkbox"/>	37. Condition Interior <input type="checkbox"/> Exterior good <input type="checkbox"/>
10 Site Building <input checked="" type="checkbox"/> Structure Object <input type="checkbox"/>		26. Local Contact Person or Organization Landmarks Commission of KC	38. Preservation Underway? Yes <input type="checkbox"/> No <input checked="" type="checkbox"/>
11 On National Register? Yes <input type="checkbox"/> No <input checked="" type="checkbox"/>	12 Is It Eligible? Yes <input checked="" type="checkbox"/> No <input type="checkbox"/>	27. Other Surveys in Which Included	39. Endangered? By What? Yes <input type="checkbox"/> No <input checked="" type="checkbox"/>
13 Part of Estab. Hist. Dist.? Yes <input type="checkbox"/> No <input checked="" type="checkbox"/>	14 District Potent'l? Yes <input checked="" type="checkbox"/> No <input type="checkbox"/>		40. Visible from Public Road? Yes <input checked="" type="checkbox"/> No <input type="checkbox"/>
15. Name of Established District			41. Distance from and Frontage on Road 38 feet on Ward Parkway
42 Further Description of Important Features The main facade of this duplex faces north. The entrance is set in a rounded arch. At the east end of the main facade, second floor, is an oriel window. Half timbering is used extensively on the second floor. A prominent exterior chimney of the north facade is brick with a stone base and stone accents.			
43. History and Significance One in a series of duplexes constructed by J. Hempfling. The original residents were William A. Ross, manager of the W.A. Ross Construction Company and Otis B. Volz, manager of the Diamond Rubber Company.			
44. Description of Environment and Outbuildings Ward Parkway and Brush Creek are to the north. To the south, above grade, is a residence. A similar duplex is to the west. A traffic island is to the east.			
45 Sources of Information BP #54143 WP #54143		46. Prepared by PILAND	
		47. Organization Landmarks Commission	
		48. Date 5/9/84	49. Revision Date(s) 6/85 BECKER



HISTORIC INVENTORY

LA 45-076-201

1. No. 4-D		4. Present Name(s) 515-17 Ward Parkway	
2. County Jackson		5. Other Name(s)	
3. Location of Negatives Landmarks Commission of KC			
6. Specific Location 515-17 Ward Parkway		16. Thematic Category	28. No. of Stories 2
		17. Date(s) or Period 1926 (add. 1948)	29. Basement? Yes XX No
7. City or Town If Rural, Township & Vicinity Kansas City, Missouri		18. Style or Design Tudor Revival	30. Foundation Material stone
8. Site Plan with North Arrow 		19. Architect or Engineer	31. Wall Construction frame
		20. Contractor or Builder J. Hempfling	32. Roof Type & Material gable; comp. shingle
		21. Original Use, if apparent duplex	33. No. of Bays Front 4 Side
		22. Present Use duplex	34. Wall Treatment stucco
		23. Ownership Public <input type="checkbox"/> Private <input checked="" type="checkbox"/>	35. Plan Shape irregular
		24. Owner's Name & Address, if known	36. Changes (Explain in #42) Addition <input checked="" type="checkbox"/> Altered Moved
9. Coordinates Lat. Long.		25. Open to Public? Yes No <input checked="" type="checkbox"/>	37. Condition Interior Exterior good
10. Site Building <input checked="" type="checkbox"/> Structure Object <input type="checkbox"/>		26. Local Contact Person or Organization Landmarks Commission of KC	38. Preservation Underway? Yes No <input checked="" type="checkbox"/>
11. On National Register? Yes No <input checked="" type="checkbox"/>		27. Other Surveys in Which Included	39. Endangered? Yes By What? No
12. Is It Eligible? Yes X No			40. Visible from Public Road? Yes X No
13. Part of Estab. Hist. Dist.? Yes No <input checked="" type="checkbox"/>			41. Distance from and Frontage on Road 62 feet on Ward Parkway
14. District Potent'l? Yes X No			
15. Name of Established District			

42. Further Description of Important Features This duplex is characterized by a number of projections which terminate in steep gables; a stuccoed exterior; and the use of half-timbering in the gable surfaces, all typical elements of the Tudor Revival style. The design is highly successful in its appearance as a single family residence, when it actually houses two independent living units. A 2nd floor porch was enclosed in 1944 and in 1948 an addition extended the residence to the west.

43. History and Significance One in a series of duplexes constructed by J. Hempfling. One of the first tenants was Nick Doffling, President of a land company.

44. Description of Environment and Outbuildings Brush Creek and Ward Parkway are north of this duplex. To the east and west are other duplexes.

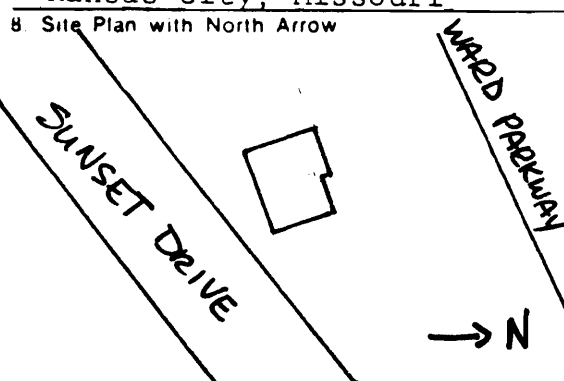
45. Sources of Information BP #54199 WP #86261 BP #24554A BP #14857A		46. Prepared by PILANDUguccioni	
		47. Organization Landmarks Commission	
		48. Date 5/29/84	49. Revision Date(s) 6/85

BECKER



HISTORIC INVENTORY

JA-AS-10 202

1. No. <u>4-C</u>		4. Present Name(s) 521-23 Ward Parkway	
2. County <u>Jackson</u>		5. Other Name(s)	
3. Location of Negatives <u>Landmarks Commission of KC</u>			
6. Specific Location <u>521-23 Ward Parkway</u>		16. Thematic Category	
		17. Date(s) or Period <u>1926</u>	
7. City or Town - If Rural, Township & Vicinity <u>Kansas City, Missouri</u>		18. Style or Design <u>Tudor Revival</u>	
8. Site Plan with North Arrow 		19. Architect or Engineer	
		20. Contractor or Builder <u>J. Hempfling</u>	
		21. Original Use, if apparent <u>duplex</u>	
		22. Present Use <u>duplex</u>	
		23. Ownership Public <input type="checkbox"/> Private <input checked="" type="checkbox"/>	
		24. Owner's Name & Address, if known	
9. Coordinates Lat. _____ Long. _____		25. Open to Public? Yes <input type="checkbox"/> No <input checked="" type="checkbox"/>	
10. Site Building <input checked="" type="checkbox"/> Structure Object <input type="checkbox"/>		26. Local Contact Person or Organization <u>Landmarks Commission of KC</u>	
11. On National Register? Yes <input type="checkbox"/> No <input checked="" type="checkbox"/>		27. Other Surveys in Which Included	
12. Is It Eligible? Yes <input checked="" type="checkbox"/> No <input type="checkbox"/>			
13. Part of Estab. Hist. Dist.? Yes <input type="checkbox"/> No <input checked="" type="checkbox"/>		38. Preservation Underway? Yes <input type="checkbox"/> No <input checked="" type="checkbox"/>	
14. District Potent'l? Yes <input checked="" type="checkbox"/> No <input type="checkbox"/>		39. Endangered? By What? Yes <input type="checkbox"/> No <input type="checkbox"/>	
15. Name of Established District		40. Visible from Public Road? Yes <input checked="" type="checkbox"/> No <input type="checkbox"/>	
		41. Distance from and Frontage on Road <u>50 Ft. on Ward Parkway</u>	
42. Further Description of Important Features <u>This duplex features a number of stylistic elements that are typical of the Tudor Revival, and which include: a stuccoed exterior; half-timbering in the gable surfaces; multiple roof projections which are either steeply pitched gables or jerkin-headed gables; and a prominent chimney. The design of the duplex suggests a one family residence rather than two independent living units.</u>			
43. History and Significance <u>One in a series of duplexes constructed by J. Hempfling. The first occupants of the duplex were J.J. Hempfling, a contractor and Albert C. Sargent, a sales manager.</u>			
44. Description of Environment and Outbuildings <u>Brush Creek and Ward Parkway are north of this duplex. To the east and west are other duplexes.</u>			
45. Sources of Information <u>WP #86385</u> <u>BP #54269</u>		46. Prepared by <u>PILAND/Uguccioni</u>	
		47. Organization <u>Landmarks Commission</u>	
		48. Date <u>5/29/84</u>	
		49. Revision Date(s) <u>6/85</u> <u>BECKER</u>	



HISTORIC INVENTORY

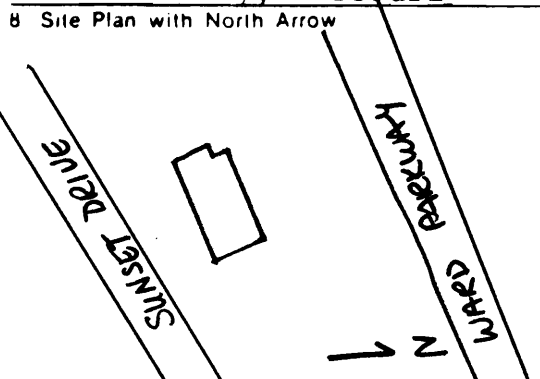
SA 46-070-203

1. No 4-B		4. Present Name(s) 527-29 Ward Parkway		1 No.
2. County Jackson		5. Other Name(s)		
3. Location of Negatives Landmarks Commission of KC				
6. Specific Location 527-29 Ward Parkway		16. Thematic Category		2 County
		17. Date(s) or Period 1926		
		28. No. of Stories <u>2 1/2</u>		
7. City or Town If Rural, Township & Vicinity Kansas City, Missouri		18. Style or Design Tudor Revival		4 Present Name(s)
8. Site Plan with North Arrow		19. Architect or Engineer		
9. Coordinates UTM Lat: Long:		20. Contractor or Builder J. Hempfling		
10. Site Building X: Structure Object		21. Original Use, if apparent duplex		5 Other Name(s)
11. On National Register? Yes No X		22. Present Use duplex		
12. Is It Eligible? Yes X No		23. Ownership Public Private X		
13. Part of Estab. Hist. Dist.? Yes No X		24. Owner's Name & Address, if known		6 Other Name(s)
14. District Potent'l? Yes X No		25. Open to Public? Yes No X		
15. Name of Established District		26. Local Contact Person or Organization Landmarks Commission of KC		
16. History and Significance One in a series of duplexes constructed by J. Hempfling.		27. Other Surveys in Which Included		7 Other Name(s)
17. Description of Environment and Outbuildings Similar duplexes are east and west of this building. To the north is Brush Creek and Ward Parkway,		28. Preservation Underway? Yes No X		
18. Sources of Information BP #54270 WP #86385		29. Endangered? By What? Yes No X		
19. Description of Environment and Outbuildings Similar duplexes are east and west of this building. To the north is Brush Creek and Ward Parkway,		30. Visible from Public Road? Yes XX No		8 Other Name(s)
20. Sources of Information BP #54270 WP #86385		31. Distance from and Frontage on Road 50 feet on Ward Pkwy.		
21. Sources of Information BP #54270 WP #86385		32. Prepared by PILAND		
22. Sources of Information BP #54270 WP #86385		33. Organization Landmarks Commission		9 Other Name(s)
23. Sources of Information BP #54270 WP #86385		34. Date 35. Revision Date(s) 5/31/84 6/85		
24. Sources of Information BP #54270 WP #86385		36. BECKER		



HISTORIC INVENTORY

34-000004

1. No. 4-A		4. Present Name(s) 533-35 Ward Parkway	
2. County Jackson		5. Other Name(s)	
3. Location of Negatives Landmarks Commission of KC			
6. Specific Location 533-35 Ward Parkway		16. Thematic Category	
		17. Date(s) or Period 1926 (alt. 1953)	
7. City or Town - If Rural, Township & Vicinity Kansas City, Missouri		18. Style or Design Tudor Revival	
8. Site Plan with North Arrow 		19. Architect or Engineer	
		20. Contractor or Builder J. Hempfling	
		21. Original Use, if apparent duplex	
		22. Present Use duplex	
9. Coordinates Lat. _____ Long. _____ UTM		23. Ownership Public <input type="checkbox"/> Private <input checked="" type="checkbox"/>	
10. Site <input type="checkbox"/> Building <input checked="" type="checkbox"/> Structure <input type="checkbox"/> Object <input type="checkbox"/>		24. Owner's Name & Address, if known	
		25. Open to Public? Yes <input type="checkbox"/> No <input checked="" type="checkbox"/>	
11. On National Register? Yes <input type="checkbox"/> No <input checked="" type="checkbox"/>		26. Local Contact Person or Organization Landmarks Commission of KC	
12. Is It Eligible? Yes <input checked="" type="checkbox"/> No <input type="checkbox"/>		27. Other Surveys in Which Included	
13. Part of Estab. Hist. Dist.? Yes <input type="checkbox"/> No <input checked="" type="checkbox"/>		28. No. of Stories 2	
14. District Potent'l? Yes <input checked="" type="checkbox"/> No <input type="checkbox"/>		29. Basement? Yes <input type="checkbox"/> No <input checked="" type="checkbox"/>	
15. Name of Established District		30. Foundation Material stone	
		31. Wall Construction frame	
		32. Roof Type & Material varied; comp. shingle	
		33. No. of Bays Front _____ Side _____	
		34. Wall Treatment stucco	
		35. Plan Shape irregular	
		36. Changes (Explain in #42) Addition <input type="checkbox"/> Altered <input checked="" type="checkbox"/> Moved <input type="checkbox"/>	
		37. Condition Interior _____ Exterior good	
		38. Preservation Underway? Yes <input type="checkbox"/> No <input checked="" type="checkbox"/>	
		39. Endangered? By What? Yes <input type="checkbox"/> No <input checked="" type="checkbox"/>	
		40. Visible from Public Road? Yes <input checked="" type="checkbox"/> No <input type="checkbox"/>	
		41. Distance from and Frontage on Road 50 feet on Ward Parkway	

42. Further Description of Important Features The main facade faces north, with entrances at the west end of this facade. The duplex displays stylistic idioms typical of the Tudor Revival style, and which include: a stuccoed exterior; multiple projecting roof slopes which are either steeply gabled or jerkin-headed; and half-timbering on the wall and gable surfaces. The duplex maintains the appearance of a single family residence while actually housing two independent units. In 1953 a side porch was enclosed.

43. History and Significance One in a series of duplexes constructed by J. Hempfling.

44. Description of Environment and Outbuildings To the north is Ward Parkway and Brush Creek. Other residential structures are to the east and west.

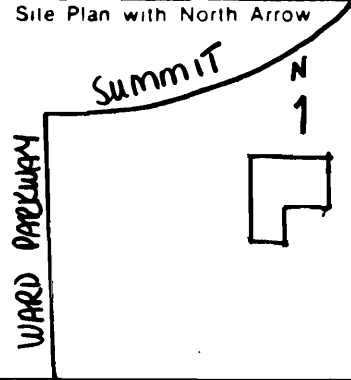
45. Sources of Information
WP #86386
BP #54271; 35638A

46. Prepared by
PILAND/Uguccioni
47. Organization
Landmarks Commission
48. Date
5/31/84
49. Revision Date(s)
6/85
BECKER



HISTORIC INVENTORY

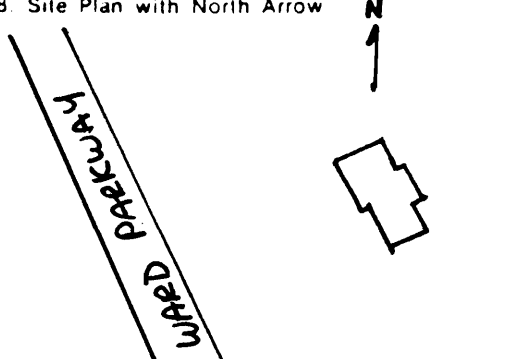
JA A-070 205


1. No. 3-N		4. Present Name(s) 4939 Ward Parkway	
2. County Jackson		5. Other Name(s) Belknap Hawkes residence	
3. Location of Negatives Landmarks Commission of KC			
6. Specific Location 4939 Ward Parkway		16. Thematic Category	
7. City or Town If Rural, Township & Vicinity Kansas City, Missouri		17. Date(s) or Period 1925-26	
8. Site Plan with North Arrow 		18. Style or Design Tudor Revival/Cotswold Cottage	
		19. Architect or Engineer	
		20. Contractor or Builder J. Hempfling	
		21. Original Use, if apparent residence	
		22. Present Use residence	
9. Coordinates UTM Lat. Long.		23. Ownership Public <input type="checkbox"/> Private <input checked="" type="checkbox"/>	
10. Site Building <input checked="" type="checkbox"/> Structure Object		24. Owner's Name & Address, if known	
11. On National Register? Yes <input type="checkbox"/> No <input checked="" type="checkbox"/>		25. Open to Public? Yes <input type="checkbox"/> No <input checked="" type="checkbox"/>	
12. Is It Eligible? Yes <input checked="" type="checkbox"/> No <input type="checkbox"/>		26. Local Contact Person or Organization Landmarks Commission of KC	
13. Part of Estab. Hist. Dist.? Yes <input type="checkbox"/> No <input checked="" type="checkbox"/>		27. Other Surveys in Which Included	
14. District Potent'l? Yes <input checked="" type="checkbox"/> No <input type="checkbox"/>		28. No. of Stories 2	
15. Name of Established District		29. Basement? Yes <input checked="" type="checkbox"/> No <input type="checkbox"/>	
		30. Foundation Material stone	
		31. Wall Construction frame	
		32. Roof Type & Material varied; comp. shingle	
		33. No. of Bays Front Side	
		34. Wall Treatment stucco	
		35. Plan Shape irregular	
		36. Changes (Explain in #42) Addition Altered Moved	
		37. Condition Interior Exterior good	
		38. Preservation Underway? Yes <input type="checkbox"/> No <input checked="" type="checkbox"/>	
		39. Endangered? By What? Yes <input checked="" type="checkbox"/> No <input type="checkbox"/>	
		40. Visible from Public Road? Yes <input checked="" type="checkbox"/> No <input type="checkbox"/>	
		41. Distance from and Frontage on Road 37 feet on Ward Parkway	
42. Further Description of Important Features The residence displays stylistic features that are characteristic of both the Tudor Revival and Cotswold Cottage styles. The Tudor Revival features include: stuccoed walls; half-timbering in the gable surfaces; and multiple projecting gables. The Cotswold Cottage features include the irregularity of plan; the combination of materials (stone and stucco); and prominent stone arches on the entrance porch.			
43. History and Significance One of three residences*in a row constructed by J. Hempfling, adjacent to a row of duplexes erected by the same contractor. The first resident was Belknap Hawkes. No occupation for Mr. Hawkes is listed in the city directory.			
44. Description of Environment and Outbuildings Ward Parkway and Brush Creek are to the north. To the west and south are other residences. To the east is a duplex.			
45. Sources of Information WP #84110 BP #52088 Western Contractor, December 16, 1925, p. 36		46. Prepared by PILAND/Uguccionei	
		47. Organization Landmarks Commission	
		48. Date 5/14/84	
		49. Revision Date(s) 6/85 BECKER	



HISTORIC INVENTORY

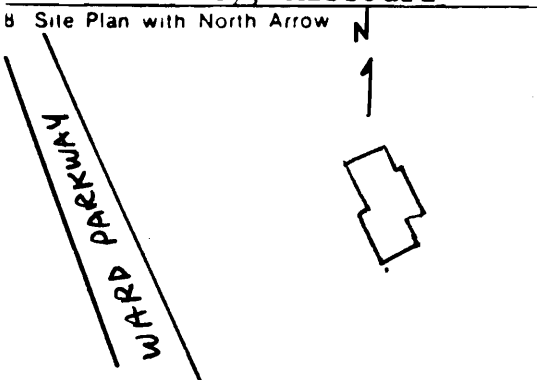
3A-As-00-006

1 No 3-M		4. Present Name(s) 4943 Ward Parkway	
2 County Jackson		5 Other Name(s) Emmet Griffin residence	
3 Location of Negatives Landmarks Commission of KC			
6 Specific Location 4943 Ward Parkway		16. Thematic Category	
		17 Date(s) or Period 1926	
7 City or Town - If Rural, Township & Vicinity Kansas City, Missouri		18 Style or Design Tudor Revival	
8. Site Plan with North Arrow 		19 Architect or Engineer	
		20 Contractor or Builder J. Hempfling	
9 Coordinates Lat. _____ Long. _____ UTM		21 Original Use, if apparent residence	
10 Site Building <input checked="" type="checkbox"/> Structure Object <input type="checkbox"/>		22 Present Use residence	
		23 Ownership Public <input type="checkbox"/> Private <input checked="" type="checkbox"/>	
11 On National Register? Yes <input type="checkbox"/> No <input checked="" type="checkbox"/>		24. Owner's Name & Address, if known	
12 Is It Eligible? Yes <input checked="" type="checkbox"/> No <input type="checkbox"/>		25 Open to Public? Yes <input type="checkbox"/> No <input checked="" type="checkbox"/>	
13 Part of Estab. Hist. Dist.? Yes <input type="checkbox"/> No <input checked="" type="checkbox"/>		26. Local Contact Person or Organization Landmarks Commission of KC	
14 District Potent'l? Yes <input checked="" type="checkbox"/> No <input type="checkbox"/>		27. Other Surveys in Which Included	
15 Name of Established District		28 No. of Stories 2	
		29. Basement? Yes <input checked="" type="checkbox"/> No <input type="checkbox"/>	
		30. Foundation Material stone	
		31. Wall Construction masonry; frame	
		32. Roof Type & Material varied; comp. shingle	
		33. No. of Bays Front _____ Side _____	
		34. Wall Treatment brick; stucco	
		35. Plan Shape irregular	
		36 Changes (Explain in #42) Addition <input type="checkbox"/> Altered <input type="checkbox"/> Moved <input type="checkbox"/>	
		37. Condition Interior _____ Exterior <u>good</u>	
		38. Preservation Underway? Yes <input type="checkbox"/> No <input checked="" type="checkbox"/>	
		39. Endangered? By What? Yes <input checked="" type="checkbox"/> No <input type="checkbox"/>	
		40. Visible from Public Road? Yes <input checked="" type="checkbox"/> No <input type="checkbox"/>	
		41. Distance from and Frontage on Road 41 feet on Ward Parkway	
42 Further Description of Important Features This residence sits back on the lot, with the main facade facing north. The first floor is of brick with stone trim. A gabled projection contains the entrance door. The second floor features a stucco veneer with some half-timbering. A porch is placed on the east facade.			
43 History and Significance One of three residences in a row constructed by J. Hempfling, adjacent to a row of duplexes erected by the same contractor. The first resident of the house was Emmet Griffin, local manager of the Pittsburg Plate Glass Company.			
44. Description of Environment and Outbuildings Brush Creek and Ward Parkway are north of this house. To the south, east, and west are other residences.			
45 Sources of Information BP #53457 WP #36691 Western Contractor, June 9, 1926, p. 38		46. Prepared by PILAND	
		47. Organization Landmarks Commission	
		48. Date 6/20/84	
		49. Revision Date(s) 6/85 BECKER	



HISTORIC INVENTORY

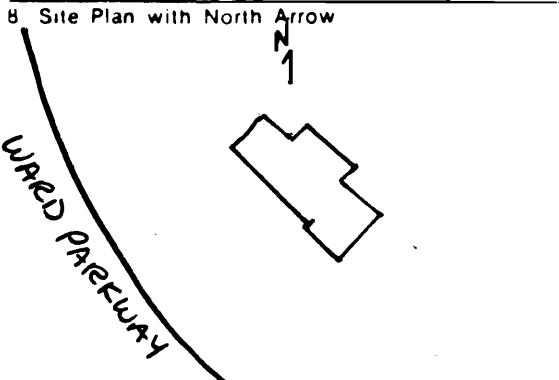
5A-15070 207

1 No. 3-L		4. Present Name(s) 4947 Ward Parkway		1 No
2 County Jackson		5 Other Name(s)		
3 Location of Negatives Landmarks Commission of KC				
6 Specific Location 4947 Ward Parkway		16. Thematic Category		2 County
		17 Date(s) or Period 1926		
7 City or Town If Rural, Township & Vicinity Kansas City, Missouri		18 Style or Design		4 Present Name(s)
8 Site Plan with North Arrow 		19 Architect or Engineer		
		20 Contractor or Builder J. Hempfling		2 Present Name(s)
21 Original Use, if apparent residence		28. No. of Stories 2		
22 Present Use residence		29. Basement? Yes x No		
23 Ownership Public Private x		30. Foundation Material stone		
24. Owner's Name & Address, if known		31. Wall Construction		
		32. Roof Type & Material gable; wood shingle		
9 Coordinates UTM Lat. Long.		33. No. of Bays Front 4 Side		
10 Site Building xx Structure Object		34. Wall Treatment stone; stucco		
11 On National Register? Yes No xx		35. Plan Shape irregular		
12 Is It Eligible? Yes xx No		36 Changes (Explain in #42) Addition Altered Moved		
13 Part of Estab. Hist. Dist.? Yes No xx		37. Condition Interior Exterior good		
14 District Potent'l? Yes xx No		38. Preservation Underway? Yes No xx		
15 Name of Established District		39. Endangered? By What? Yes No		
42 Further Description of Important Features The first floor of this structure is of stone, providing a strong contrast to the stucco and half-timbering of the second floor. A gable marks the entrance bay and is flanked by gabled dormers that also feature half-timbering. Porches were originally placed on the east and west facades. At an unknown date the west porch appears to have been enclosed.		40. Visible from Public Road? Yes x No		
		41. Distance from and Frontage on Road approx. 45 feet on Ward Parkway		
43. History and Significance The earliest known resident of this house (1928) was a realtor, Harvey R. Given.				2 County
44. Description of Environment and Outbuildings Brush Creek and Ward Parkway are north of this residence. To the south, east and west are other residences.				
45 Sources of Information WP #85099		46. Prepared by PILAND		2 County
		47. Organization Landmarks Commission		
		48. Date 5/14/84		2 County
		49. Revision Date(s) 6/85 BECKER		



HISTORIC INVENTORY

3A-45070-208

1. No. 3-K		4. Present Name(s) 4951 Ward Parkway	
2. County Jackson		5. Other Name(s) Glen Hanks residence	
3. Location of Negatives Landmarks Commission of KC			
6. Specific Location 4951 Ward Parkway		16. Thematic Category	28. No. of Stories 1 1/2
7. City or Town <input type="checkbox"/> If Rural, Township & Vicinity Kansas City, Missouri		17. Date(s) or Period 1955	29. Basement? Yes No
8. Site Plan with North Arrow 		18. Style or Design	30. Foundation Material
		19. Architect or Engineer Harry Almon	31. Wall Construction frame
		20. Contractor or Builder Carroll B. Harper	32. Roof Type & Material hip; wood shingle
		21. Original Use, if apparent residence	33. No. of Bays Front Side
		22. Present Use residence	34. Wall Treatment brick
9. Coordinates UTM Lat. Long.		23. Ownership Public <input type="checkbox"/> Private <input checked="" type="checkbox"/>	35. Plan Shape irregular
10. Site <input type="checkbox"/> Building <input checked="" type="checkbox"/> Structure <input type="checkbox"/> Object <input type="checkbox"/>		24. Owner's Name & Address, if known	36. Changes (Explain in #42) Addition <input type="checkbox"/> Altered <input type="checkbox"/> Moved <input type="checkbox"/>
11. On National Register? Yes No <input checked="" type="checkbox"/>	12. Is It Eligible? Yes No <input checked="" type="checkbox"/>	25. Open to Public? Yes No <input checked="" type="checkbox"/>	37. Condition Interior <input type="checkbox"/> Exterior good
13. Part of Estab. Hist. Dist.? Yes No <input checked="" type="checkbox"/>	14. District Potent'l? Yes No <input checked="" type="checkbox"/>	26. Local Contact Person or Organization Landmarks Commission of KC	38. Preservation Underway? Yes No <input checked="" type="checkbox"/>
15. Name of Established District		27. Other Surveys in Which Included	39. Endangered? By What? Yes No <input type="checkbox"/>
			40. Visible from Public Road? Yes No <input type="checkbox"/>
			41. Distance from and Frontage on Road approx. 75 feet on Ward Parkway

42. Further Description of Important Features The residence is of recent construction. The residence is characterized by a wood shingled hip roof which displays broad overhanging eaves. The main facade combines wood paneling with brick veneer.

43. History and Significance This was originally the home of Glen Hanks, Principal of the J.S. Chick School.

44. Description of Environment and Outbuildings This building sits back approximately 114 feet from Ward Parkway. Ward Parkway and Brush Creek are north of this building. To the east, west and south are other residences.

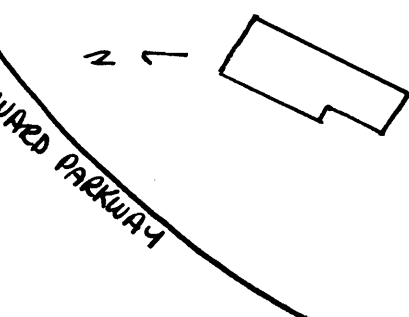
45. Sources of Information
BP #68047
WP #106751; 94534


46. Prepared by PILAND /Uguccioni	
47. Organization Landmarks Commission	
48. Date 5/3/84	49. Revision Date(s) 6/85 BECKER



HISTORIC INVENTORY

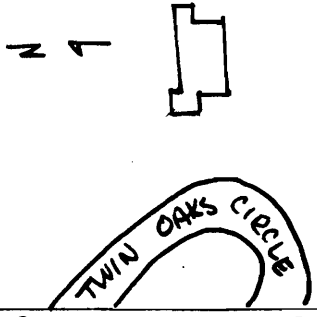
3A-AS-0002-9

1. No. 3-J		4. Present Name(s) 4955 Ward Parkway	
2. County Jackson		5. Other Name(s) Leslie D. Frobes residences	
3. Location of Negatives Landmarks Commission of KC			
6. Specific Location 4955 Ward Parkway		16. Thematic Category	
		17. Date(s) or Period 1955	
		18. Style or Design	
		19. Architect or Engineer Jack Crute (Kansas City Kansas)	
		20. Contractor or Builder N. F. Redmond (Grandview, MO)	
7. City or Town - If Rural, Township & Vicinity Kansas City, Missouri		21. Original Use, if apparent residence	
8. Site Plan with North Arrow		22. Present Use residence	
9. Coordinates Lat. _____ Long. _____ UTM		23. Ownership Public <input type="checkbox"/> Private <input checked="" type="checkbox"/>	
10. Site Building XX Structure Object		24. Owner's Name & Address, if known	
11. On National Register? Yes <input type="checkbox"/> No <input checked="" type="checkbox"/> XX		25. Open to Public? Yes <input type="checkbox"/> No <input checked="" type="checkbox"/> XX	
12. Is It Eligible? Yes <input type="checkbox"/> No <input checked="" type="checkbox"/> XX		26. Local Contact Person or Organization Landmarks Commission of KC	
13. Part of Estab. Hist. Dist.? Yes <input type="checkbox"/> No <input checked="" type="checkbox"/> XX		27. Other Surveys in Which Included	
14. District Potent'l? Yes <input type="checkbox"/> No <input checked="" type="checkbox"/> XX		28. No. of Stories 1	
15. Name of Established District		29. Basement? Yes <input type="checkbox"/> No <input checked="" type="checkbox"/> XX	
		30. Foundation Material	
		31. Wall Construction frame	
		32. Roof Type & Material varied; wood shingle	
		33. No. of Bays Front _____ Side _____	
		34. Wall Treatment brick	
		35. Plan Shape irregular	
		36. Changes (Explain in #42) Addition <input type="checkbox"/> Altered <input type="checkbox"/> Moved <input type="checkbox"/>	
		37. Condition Interior _____ Exterior good	
		38. Preservation Underway? Yes <input type="checkbox"/> No <input checked="" type="checkbox"/> XX	
		39. Endangered? By What? Yes <input type="checkbox"/> No <input checked="" type="checkbox"/> XX	
		40. Visible from Public Road? Yes <input checked="" type="checkbox"/> No <input type="checkbox"/>	
		41. Distance from and Frontage on Road 82 feet on Ward Parkway	
42. Further Description of Important Features The residence is of decent construction. The residence is characterized by a variety of roof slopes, prominently covered in wood shingles. A brick wall mirroring the brick of the residence extends in front of the primary facade fronting on to Ward Parkway.			
43. History and Significance This was originally the home of Leslie D. Frobes, associated with Construction Materials Distributors.			
44. Description of Environment and Outbuildings Ward Parkway and Brush Creek are to the north. To the west across the Twin Oaks Circle cul-de-sac drive is a residence. Other residences are to the south and east.			
45. Sources of Information BP #68003 WP #94534 Mid-West Contractor, July 6, 1955, p. 12		46. Prepared by PILAND/Uguccionei	
		47. Organization Landmarks Commission	
		48. Date 5/30/84	
		49. Revision Date(s) 6/85	
		BECKER	



HISTORIC INVENTORY

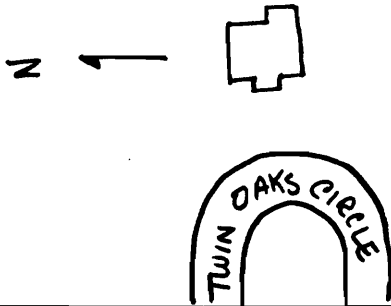
3A AS-070-210

1 No. 3-I		4. Present Name(s) 4963 Ward Parkway	
2 County Jackson		5 Other Name(s)	
3 Location of Negatives Landmarks Commission of KC			
6 Specific Location 4963 Ward Parkway		16. Thematic Category	
		17 Date(s) or Period 1926	
7 City or Town If Rural, Township & Vicinity Kansas City, Missouri		18 Style or Design English Cottage	
8 Site Plan with North Arrow 		19 Architect or Engineer	
		20 Contractor or Builder Henry R. Ostrum	
		21 Original Use, if apparent residence	
		22 Present Use residence	
		23 Ownership Public <input type="checkbox"/> Private <input checked="" type="checkbox"/>	
		24 Owner's Name & Address, if known	
		25 Open to Public? Yes <input type="checkbox"/> No <input checked="" type="checkbox"/>	
		26 Local Contact Person or Organization Landmarks Commission of KC	
9 Coordinates Lat. _____ Long. _____ UTM _____		27 Other Surveys in Which Included	
10 Site Building <input checked="" type="checkbox"/> Structure Object <input type="checkbox"/>		28 No. of Stories 2	
11 On National Register? Yes <input type="checkbox"/> No <input checked="" type="checkbox"/>		29 Basement? Yes <input checked="" type="checkbox"/> No <input type="checkbox"/>	
12 Is It Eligible? Yes <input type="checkbox"/> No <input checked="" type="checkbox"/>		30 Foundation Material stone	
13 Part of Estab. Hist. Dist.? Yes <input type="checkbox"/> No <input checked="" type="checkbox"/>		31 Wall Construction frame	
14 District Potent'l? Yes <input type="checkbox"/> No <input checked="" type="checkbox"/>		32 Roof Type & Material gable; wood shingle	
15 Name of Established District		33 No. of Bays Front 3 Side	
		34 Wall Treatment stucco; brick	
		35 Plan Shape irregular	
		36 Changes (Explain in #42) Addition <input type="checkbox"/> Altered <input type="checkbox"/> Moved <input type="checkbox"/>	
		37 Condition Interior _____ Exterior good	
		38 Preservation Underway? Yes <input type="checkbox"/> No <input checked="" type="checkbox"/>	
		39 Endangered? By What? Yes <input type="checkbox"/> No <input checked="" type="checkbox"/>	
		40 Visible from Public Road? Yes <input checked="" type="checkbox"/> No <input type="checkbox"/>	
		41 Distance from and Frontage on Road 28 feet on Ward Parkway	
42 Further Description of Important Features The gabled entrance bay projects at the east end of the north facade. The brick walls of the entrance bay provide a contrast to the stuccoed walls of the remainder of the house. Half-timbering decorates the gable wall surface above the entrance door.			
43 History and Significance One in a row of three houses built by Henry R. Ostrum. The residences are sited around the semicircular perimeter of a cul-de-sac.			
44 Description of Environment and Outbuildings The backyards of adjacent residences are north, east and south. To the west is another residence.			
45 Sources of Information Western Contractor, June 9, 1926, p. 38 BP #53450 WP #85261		46. Prepared by PILAND	
		47. Organization Landmarks Commission	
		48. Date 5/31/84 49. Revision Date(s) 6/85	
		BECKER	



HISTORIC INVENTORY

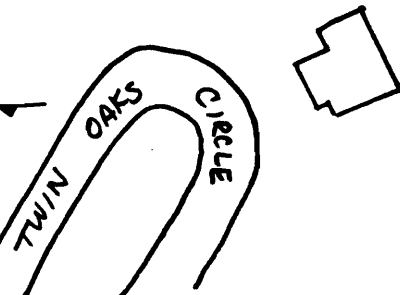
SA-AS-070-211

1 No 3-H		4. Present Name(s) 4967 Ward Parkway	
2 County Jackson		5 Other Name(s)	
3 Location of Negatives Landmarks Commission of KC			
6 Specific Location 4967 Ward Parkway		16. Thematic Category	28. No. of Stories 2
7 City or Town - If Rural, Township & Vicinity Kansas City, Missouri		17. Date(s) or Period 1926	29. Basement? Yes <input checked="" type="checkbox"/> No <input type="checkbox"/>
8 Site Plan with North Arrow 		18. Style or Design	30. Foundation Material stone
9 Coordinates Lat. _____ Long. _____ UTM		19. Architect or Engineer	31. Wall Construction frame
10 Site Building <input checked="" type="checkbox"/> Structure Object <input type="checkbox"/>		20. Contractor or Builder Henry R. Ostrum	32. Roof Type & Material gable; comp. shingle
11 On National Register? Yes <input type="checkbox"/> No <input checked="" type="checkbox"/>		21. Original Use, if apparent residence	33. No. of Bays Front 3 Side
12 Is It Eligible? Yes <input checked="" type="checkbox"/> No <input type="checkbox"/>		22. Present Use residence	34. Wall Treatment stucco
13 Part of Estab. Hist. Dist.? Yes <input type="checkbox"/> No <input checked="" type="checkbox"/>		23. Ownership Public <input type="checkbox"/> Private <input checked="" type="checkbox"/>	35. Plan Shape irregular
14 District Potentially? Yes <input checked="" type="checkbox"/> No <input type="checkbox"/>		24. Owner's Name & Address, if known	36. Changes (Explain in #42) Addition <input type="checkbox"/> Altered <input type="checkbox"/> Moved <input type="checkbox"/>
15 Name of Established District		25. Open to Public? Yes <input type="checkbox"/> No <input checked="" type="checkbox"/>	37. Condition Interior _____ Exterior good
42 Further Description of Important Features The residence features a prominent centrally placed entrance bay that is distinguished by a compound round arched doorway. The entrance bay terminates in a gable and is flanked by two smaller gables which pierce the steeply sloped gable roof. Chimneys extend on both secondary facades.		26. Local Contact Person or Organization Landmarks Commission of KC	38. Preservation Underway? Yes <input type="checkbox"/> No <input checked="" type="checkbox"/>
43. History and Significance One in a row of three houses built by Henry R. Ostrum.		27. Other Surveys in Which Included	39. Endangered? By What? Yes <input type="checkbox"/> No <input type="checkbox"/>
44. Description of Environment and Outbuildings The Twin Oaks Circle cul-de-sac is north of this residence. Other residences are to the east, west and south.		40. Visible from Public Road? Yes <input checked="" type="checkbox"/> No <input type="checkbox"/>	
45. Sources of Information Western Contractor, June 9, 1926, p. 38 BP #53451 WP #84985		41. Distance from and Frontage on Road 34 feet on Ward Parkway	
		46. Prepared by PILAND/Uguccione	
		47. Organization Landmarks Commission	
		48. Date 5/14/84	49. Revision Date(s) 6/85 BECKER



HISTORIC INVENTORY

JA-45-070-212

1. No. 3-6		4. Present Name(s) 4971 Ward Parkway	
2. County Jackson		5. Other Name(s)	
3. Location of Negatives Landmarks Commission of KC			
6. Specific Location 4971 Ward Parkway		16. Thematic Category	28. No. of Stories 2
7. City or Town If Rural, Township & Vicinity Kansas City, Missouri		17. Date(s) or Period 1926	29. Basement? Yes No
8. Site Plan with North Arrow 		18. Style or Design	30. Foundation Material
9. Coordinates UTM Lat. Long.		19. Architect or Engineer	31. Wall Construction frame
10. Site Building Structure Building <input checked="" type="checkbox"/> Object		20. Contractor or Builder Henry R. Ostrum	32. Roof Type & Material comp. center gable; shingle
11. On National Register? Yes <input type="checkbox"/> No <input checked="" type="checkbox"/>		21. Original Use, if apparent	33. No. of Bays Front Side
12. Is It Eligible? Yes <input checked="" type="checkbox"/> No <input type="checkbox"/>		22. Present Use	34. Wall Treatment stucco
13. Part of Estab. Hist. Dist.? Yes <input type="checkbox"/> No <input checked="" type="checkbox"/>		23. Ownership Public <input type="checkbox"/> Private <input checked="" type="checkbox"/>	35. Plan Shape irregular
14. District Potent'l? Yes <input checked="" type="checkbox"/> No <input type="checkbox"/>		24. Owner's Name & Address, if known	36. Changes (Explain in #42) Addition <input type="checkbox"/> Altered <input type="checkbox"/> Moved <input type="checkbox"/>
15. Name of Established District		25. Open to Public? Yes <input type="checkbox"/> No <input checked="" type="checkbox"/>	37. Condition Interior Exterior good
		26. Local Contact Person or Organization Landmarks Commission of KC	38. Preservation Underway? Yes <input type="checkbox"/> No <input checked="" type="checkbox"/>
		27. Other Surveys in Which Included	39. Endangered? By What? Yes <input type="checkbox"/> No <input type="checkbox"/>
			40. Visible from Public Road? Yes <input checked="" type="checkbox"/> No <input type="checkbox"/>
			41. Distance from and Frontage on Road 40 feet on Ward Parkway

42. Further Description of Important Features The residence is characterized by two projecting gable-roofed masses which are perpendicular to each other. The main facade features round arched windows which are recessed into the wall surface.

43. History and Significance One in a row of three houses built by Henry R. Ostrum. The earliest known resident (1929) was Earl E. Moffett, of the Moffett Realty Company.

44. Description of Environment and Outbuildings One of a group of three houses grouped around the perimeter of a cul-de-sac. Other residences are east, west, and south. To the north is the Twin Oaks Circle cul-de-sac.

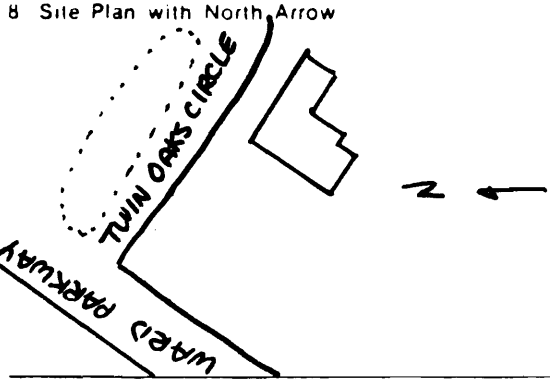
45. Sources of Information
Western Contractor, June 9, 1926, p. 38
BP #53452
WP #85262

46. Prepared by
PILAND/Uguccione
47. Organization
Landmarks Commission
48. Date 5/1/84 49. Revision Date(s) 6/85
BECKER



HISTORIC INVENTORY

SA-AG-070-213

1 No. 3-F		4. Present Name(s) 4975 Ward Parkway	
2 County Jackson		5 Other Name(s)	
3 Location of Negatives Landmarks Commission of KC			
6 Specific Location 4975 Ward Parkway		16. Thematic Category	28. No. of Stories 2 1/2
		17. Date(s) or Period 1925	29. Basement? Yes <input checked="" type="checkbox"/> No <input type="checkbox"/>
7 City or Town If Rural, Township & Vicinity Kansas City, Missouri		18. Style or Design Tudor Revival	30. Foundation Material
8 Site Plan with North Arrow 		19. Architect or Engineer William Koch	31. Wall Construction Frame
		20. Contractor or Builder Fisher Realty Company	32. Roof Type & Material comp. cross gables; shingle
		21. Original Use, if apparent residence	33. No. of Bays Front 3 Side
		22. Present Use residence	34. Wall Treatment stucco
		23. Ownership Public <input type="checkbox"/> Private <input checked="" type="checkbox"/>	35. Plan Shape irregular
		24. Owner's Name & Address, if known	36. Changes (Explain in #42) Addition, Altered, Moved
9 Coordinates UTM Lat. Long		25. Open to Public? Yes <input type="checkbox"/> No <input checked="" type="checkbox"/>	37. Condition Interior Exterior good
10 Site Building Structure Object		26. Local Contact Person or Organization Landmarks Commission of KC	38. Preservation Underway? Yes <input type="checkbox"/> No <input checked="" type="checkbox"/>
11 On National Register? Yes <input type="checkbox"/> No <input checked="" type="checkbox"/>	12 Is It Eligible? Yes <input checked="" type="checkbox"/> No <input type="checkbox"/>	27. Other Surveys in Which Included	39. Endangered? By What? Yes <input type="checkbox"/> No <input type="checkbox"/>
13 Part of Estab. Hist. Dist? Yes <input type="checkbox"/> No <input checked="" type="checkbox"/>	14 District Potent'l? Yes <input checked="" type="checkbox"/> No <input type="checkbox"/>		40. Visible from Public Road? Yes <input checked="" type="checkbox"/> No <input type="checkbox"/>
15 Name of Established District			41. Distance from and Frontage on Road 46 feet on Ward Parkway

42 Further Description of Important Features The residence features stylistic characteristics that identify it as Tudor Revival. These include: stuccoed walls, multiple roof projections; and half-timbering on the gable and wall surfaces. The entrance is centrally placed, and a strict symmetry is established by the flanking bays.

43 History and Significance The earliest known resident of this house (1927) was a land dealer, Albert R. Kilburn. One of four residences in a row constructed for the Fisher Realty Company.


44 Description of Environment and Outbuildings Brush Creek and Ward Parkway are north of this house. To the east is a cul-de-sac drive, Twin Oaks Circle. Other residences are to the south and west.

45 Sources of Information BP #52110 WP #77898 <u>Western Contractor</u> , December 16, 1925		46. Prepared by PILAND/Uguccione	
		47. Organization Landmarks Commission	
		48. Date 5/1/84	49. Revision Date(s) 6/85 BECKER



HISTORIC INVENTORY

JA-AS-070-214

1 No. 3-E		4. Present Name(s) 4979 Ward Parkway	
2 County Jackson		5 Other Name(s)	
3 Location of Negatives Landmarks Commission of KC			
6 Specific Location 4979 Ward Parkway		16. Thematic Category	28. No. of Stories 2
7 City or Town If Rural, Township & Vicinity Kansas City, Missouri		17 Date(s) or Period 1925	29. Basement? Yes x No
8 Site Plan with North Arrow 		18 Style or Design	30. Foundation Material stone
		19 Architect or Engineer William J. Koch	31. Wall Construction frame
		20 Contractor or Builder Fisher Realty Company	32. Roof Type & Material hip; comp. shingle
		21 Original Use, if apparent residence	33. No. of Bays Front 5 Side
		22 Present Use residence	34. Wall Treatment stucco
		23 Ownership Public <input type="checkbox"/> Private xx	35. Plan Shape irregular
		24. Owner's Name & Address, if known	36 Changes (Explain in #42) Addition <input type="checkbox"/> Altered <input type="checkbox"/> Moved <input type="checkbox"/>
9 Coordinates Lat. Long. UTM		25. Open to Public? Yes No xx	37. Condition Interior Exterior good
10 Site Building <input checked="" type="checkbox"/> Structure Object		26 Local Contact Person or Organization Landmarks Commission of KC	38. Preservation Underway? Yes No x
11 On National Register? Yes No xx	12 Is It Eligible? Yes x No	27 Other Surveys in Which Included	39. Endangered? Yes By What? No
13 Part of Estab. Hist. Dist.? Yes No xx	14 District Potent'l? Yes x No		40. Visible from Public Road? Yes x No
15 Name of Established District			41. Distance from and Frontage on Road 55 ft. on Ward Parkway

42 Further Description of Important Features This building faces north with the entrance centrally located. The roof the residence features broad overhanging eaves. A bracketed, projecting molding appears on the east and west facades and extends around to the main facade. The fenestration consists of rectangular multi-paned lights.

43 History and Significance The earliest known resident of this house (1927) was P. B. Bartlett, secretary of the Hall-Baker Grain Company. One of four residences in a row constructed for the Fisher Realty Company.

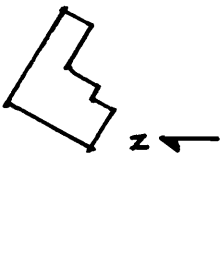
44 Description of Environment and Outbuildings Ward Parkway and Brush Creek are to the north. To the east and west are other residences. The backyards of adjacent residences are to the south.

45 Sources of Information BP #52111 WP #18105 Western Contractor, December 16, 1925		46. Prepared by PILAND/Uguccione	
		47. Organization Landmarks Commission	
48. Date 5/1/84	49. Revision Date(s) 6/85	BECKER	



HISTORIC INVENTORY

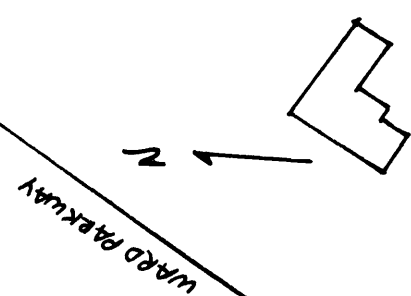
JA-AS-070-215

1 No. 3-D		4. Present Name(s) 4983 Ward Parkway	
2 County Jackson		5 Other Name(s)	
3 Location of Negatives Landmarks Commission of KC			
6 Specific Location 4983 Ward Parkway		16. Thematic Category	
		17 Date(s) or Period 1925	
7 City or Town If Rural, Township & Vicinity Kansas City, Missouri		18 Style or Design	
8. Site Plan with North Arrow 		19 Architect or Engineer William Koch (attrib)	
		20. Contractor or Builder Fisher Realty Company	
		21. Original Use, if apparent residence	
		22 Present Use residence	
9 Coordinates Lat. _____ Long. _____		23 Ownership Public <input type="checkbox"/> Private <input checked="" type="checkbox"/>	
10 Site Building <input checked="" type="checkbox"/> Structure Object <input type="checkbox"/>		24. Owner's Name & Address, if known	
11 On National Register? Yes <input type="checkbox"/> No <input checked="" type="checkbox"/>		25 Open to Public? Yes <input type="checkbox"/> No <input checked="" type="checkbox"/>	
12 Is It Eligible? Yes <input checked="" type="checkbox"/> No <input type="checkbox"/>		26. Local Contact Person or Organization Landmarks Commission of KC	
13 Part of Estab. Hist. Dist? Yes <input type="checkbox"/> No <input checked="" type="checkbox"/>		27. Other Surveys in Which Included	
14 District Potent'l? Yes <input checked="" type="checkbox"/> No <input type="checkbox"/>		28 No. of Stories 2	
15 Name of Established District		29. Basement? Yes <input checked="" type="checkbox"/> No <input type="checkbox"/>	
		30. Foundation Material	
		31. Wall Construction frame	
		32. Roof Type & Material hip; comp. shingle	
		33. No. of Bays Front 5 Side	
		34. Wall Treatment stucco	
		35. Plan Shape irregular	
		36 Changes (Explain in #42) Addition <input type="checkbox"/> Altered <input type="checkbox"/> Moved <input type="checkbox"/>	
		37 Condition Interior _____ Exterior good	
		38. Preservation Underway? Yes <input type="checkbox"/> No <input checked="" type="checkbox"/>	
		39. Endangered? By What? Yes <input type="checkbox"/> No <input type="checkbox"/>	
		40. Visible from Public Road? Yes <input checked="" type="checkbox"/> No <input type="checkbox"/>	
		41. Distance from and Frontage on Road 36 feet on Ward Parkway	
42 Further Description of Important Features This residence faces north and is characterized by regularity in its massing and window openings. The entrance is centrally located and features a projecting triangular pedimented portico. A wooden molding over the side bays on the first story mirror this triangular pediment.			
43. History and Significance The earliest known resident of this house (1927) was Fitzhugh Funsten, an electrical supply dealer. One of four residences in a row constructed for the Fisher Realty Company. William Koch is attributed as architect because of the similarity in style and date between this house and the adjacent house to the east, also built by the Fisher Realty Company.			
44 Description of Environment and Outbuildings Ward Parkway and Brush Creek are north of this house. To the south, east and west are other residences.			
45 Sources of Information WP #83227 BP #51522 Western Contractor, October 7, 1925, p. 38		46. Prepared by PILAND/Uguccionei	
		47. Organization Landmarks Commission	
		48. Date 5/1/84	
		49. Revision Date(s) 6/85	
		BECKER	



HISTORIC INVENTORY

JA-AS-070-216

1 No. 3-C		4. Present Name(s) 4987 Ward Parkway	
2 County Jackson		5 Other Name(s)	
3 Location of Negatives Landmarks Commission of KC			
6 Specific Location 4987 Ward Parkway		16. Thematic Category	28. No. of Stories 2
7 City or Town II Rural, Township & Vicinity Kansas City, Missouri		17 Date(s) or Period 1925	29. Basement? Yes X No
8 Site Plan with North Arrow 		18 Style or Design	30. Foundation Material
		19 Architect or Engineer William Koch (attrib).	31. Wall Construction masonry
		20. Contractor or Builder Fisher Realty Company	32. Roof Type & Material hip; comp. shingle
		21 Original Use, if apparent residence	33. No. of Bays Front 5 Side
		22 Present Use residence	34. Wall Treatment brick
		23 Ownership Public <input type="checkbox"/> Private <input checked="" type="checkbox"/>	35. Plan Shape irregular
		24. Owner's Name & Address, if known	36 Changes (Explain in #42) Addition <input type="checkbox"/> Altered <input type="checkbox"/> Moved <input type="checkbox"/>
9 Coordinates UTM Lat. Long.		25 Open to Public? Yes <input type="checkbox"/> No X	37. Condition Interior Exterior good
10 Site Building XX Structure Object		26 Local Contact Person or Organization Landmarks Commission of KC	38. Preservation Underway? Yes <input type="checkbox"/> No X
11 On National Register? Yes <input type="checkbox"/> No XX	12 Is It Eligible? Yes X No	27 Other Surveys in Which Included	39. Endangered? By What? Yes <input type="checkbox"/> No X
13 Part of Estab. Hist. Dist? Yes <input type="checkbox"/> No XX	14 District Potent'l? Yes X No		40. Visible from Public Road? Yes X No
15 Name of Established District			41. Distance from and Frontage on Road approx. 55 ft. on Ward Parkway

42 Further Description of Important Features The residence achieves a formal symmetry by its central entrance flanked by side bays, and the two dormers which pierce the roof slope on the side bays. The entrance bay is distinguished by brick piers which support a bracketed entablature.

43 History and Significance One of four residences in a row constructed for the Fisher Realty Company. William Koch is attributed as architect because of the similarity in design to the residence at 4979 Ward Parkway which was designed by Koch. The houses are also of the same date.

44 Description of Environment and Outbuildings Brush Creek and Ward Parkway are north of this residence. Other residences are east, west, and south.

45 Sources of Information
WP #83228
BP #51523
Western Contractor, October 7, 1925, p. 38

46. Prepared by
PILAND/Uguccione

47. Organization
Landmarks Commission

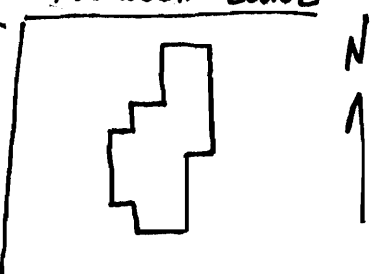
48. Date **5/31/84** 49. Revision Date(s)
6/85
BECKER



3A-AS-070-217

Office of Historic Preservation, P.O. Box 176, Jefferson City, Missouri 65101

HISTORIC INVENTORY

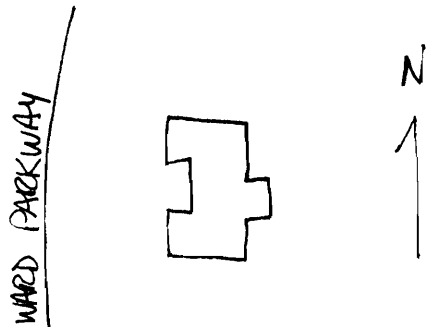
1 No. 2-M		4 Present Name(s)		1 2 3 4 5
2 County Jackson		5 Other Name(s)		
3 Location of Negatives Historic Kansas City Foundation		R. Douglas Curry Residence		
6 Specific Location 5005 Ward Parkway		16 Thematic Category		2 County
7 City or Town II Rural, Township & Vicinity Kansas City		17 Date(s) or Period 1925		
		18 Style or Design Mediterranean elements		
8 Site Plan with North Arrow Rockwell Lane 		19 Architect or Engineer Clarence Shepard		3 Present Name(s)
		20 Contractor or Builder Ward Investment Company		
9 Coordinates UTM Lat _____ Long _____		21 Original Use, if apparent Residence		
10 Site Building _____ Structure <input checked="" type="checkbox"/> Object <input type="checkbox"/>		22 Present Use Residence		4 Other Name(s)
		23 Ownership Public <input type="checkbox"/> Private <input checked="" type="checkbox"/>		
11 On National Register? Yes <input type="checkbox"/> No <input checked="" type="checkbox"/>		24 Owner's Name & Address, if known		
12 Is it Eligible? Yes <input checked="" type="checkbox"/> No <input type="checkbox"/>		25 Open to Public? Yes <input type="checkbox"/> No <input checked="" type="checkbox"/>		
13 Part of Estab. Hist. Dist.? Yes <input type="checkbox"/> No <input checked="" type="checkbox"/>		26 Local Contact Person or Organization Historic Kansas City Foundation		
14 District Potentially? Yes <input checked="" type="checkbox"/> No <input type="checkbox"/>		27 Other Surveys in Which Included		
15 Name of Established District		28 No. of Stories 2		5 Other Name(s)
42 Further Description of Important Features The main facade faces north. The main entrance, a wood panel door has a pedimented door hood supported by brackets. The door has a rounded arch wooden door surround. To the west of the entrance is a large picture window. The side projecting wings are located on either end of the facade with the central portion of the house in between. Located on these side wings are multi pane rounded arch windows with surrounding transom. On the second floor of the wing are french doors with wrought iron balcony. Attached to the east wing is a recessed wing with a blind arcade on the first floor and paired double hung sash windows on the second story.		29 Basement? Yes <input type="checkbox"/> No <input checked="" type="checkbox"/>		
		30 Foundation Material		
43 History and Significance The first resident was R. Douglas Curry who was department manager of Bruce Dodson and Company.		31 Wall Construction frame		
		32 Roof Type & Material clay tile		
44 Description of Environment and Outbuildings The residence is situated on a corner lot. To the south, east and west are other residences. To the north is the median strip of Ward Parkway.		33 No. of Bays Front 6 Side _____		
		34 Wall Treatment Stucco		
45 Sources of Information WP #83229 BP #50394 Kansas City Star, August 5, 1928, p. 1D City Directory - 1929		35 Plan Shape L		
		36 Changes (Explain in #42) Addition <input type="checkbox"/> Altered <input type="checkbox"/> Moved <input type="checkbox"/>		
46 Prepared by Linda F. Becker		37 Condition Interior _____ Exterior <u>Excellent</u>		
		38 Preservation Underway? Yes <input type="checkbox"/> No <input checked="" type="checkbox"/>		
47 Organization Historic Kansas City Foundation		39 Endangered? By What? Yes <input checked="" type="checkbox"/> No <input type="checkbox"/>		
		40 Visible from Public Road? Yes <input checked="" type="checkbox"/> No <input type="checkbox"/>		
48 Date 5/86		41 Distance from and Frontage on Road 60'x20'		
		49 Revision Date(s)		



JA-AS-070-218

Office of Historic Preservation, P.O. Box 176, Jefferson City, Missouri 65101

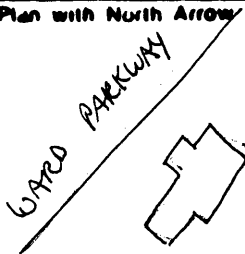
HISTORIC INVENTORY

1 No 2-L		4 Present Name(s)		1 NO
2 County Jackson		5 Other Name(s)		
3 Location of Negatives Historic Kansas City Foundation				
6 Specific Location 5021 Ward Parkway		16 Thematic Category		2 County
7 City or Town II Rural, Township & Vicinity Kansas City		17 Date(s) or Period 1953		
		18 Style or Design		
8 Site Plan with North Arrow 		19 Architect or Engineer		4 Present Name(s)
		20 Contractor or Builder		
9 Coordinates UTM Lat _____ Long _____		21 Original Use, if apparent residence		
		22 Present Use residence		
10 Site Building _____ Structure (X) _____ Object () _____		23 Ownership Public () Private (X)		5 Other Name(s)
		24 Owner's Name & Address, if known		
11 On National Register? Yes _____ No (X) _____		25 Open to Public? Yes () No (X)		
		26 Local Contact Person or Organization Historic Kansas City Foundation		
12 Is It Eligible? Yes () No (X)		27 Other Surveys in Which Included		
13 Part of Estab. Yes _____ No (X) _____		28 No. of Stories 1		
14 District Potent'l? Yes () No (X)		29 Basement? Yes () No ()		
15 Name of Established District		30 Foundation Material		
42 Further Description of Important Features The main facade faces north. Fenestration consists of multi-pane casement windows. The entrance is a recessed paneled door covered by a storm door. Two small square windows with six lights are located at the eastern end of the facade.		31 Wall Construction frame		
		32 Roof Type & Material varied/shingle		
43 History and Significance The first resident was James H. Lyddon, who was employed with Midwest Pre-Cote Company.		33 No. of Bays Front 3 Side _____		
		34 Wall Treatment board/batten		
44 Description of Environment and Outbuildings The structure is set back from the street and approached by a circular driveway. To the south and east are other residences and to the northwest is the median strip of Ward Parkway.		35 Plan Shape rectangle		
		36 Changes (Explain in #42) Addition _____ Altered _____ Moved _____		
45 Sources of Information WP# 102979 BP# 66315		37 Condition Interior _____ Exterior Excellent		
		38 Preservation Underway? Yes () No (X)		
46 Prepared by Linda F. Becker		39 Endangered? By What? Yes () No (X)		
		40 Visible from Public Road? Yes (X) No ()		
47 Organization Kansas City Foundation		41 Distance from and Frontage on Road 69x31		
		48 Date 7/86		
48 Date 7/86		49 Revision Date(s)		



3A AS-010-219

Office of Historic Preservation, P.O. Box 176, Jefferson City, Missouri 65101
HISTORIC INVENTORY

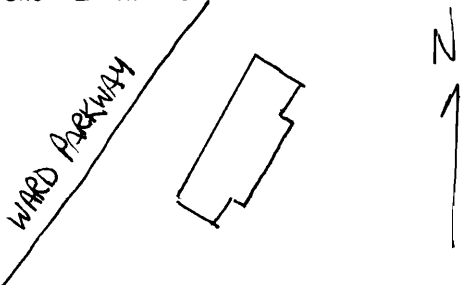
1 No. <u>2-K</u>		4 Present Name(s)		1 NO
2 County <u>Jackson</u>		5 Other Name(s)		
3 Location of Negatives Historic Kansas City Foundation		Arthur A. Rayen Residence		2 County
6 Specific Location 5035 Ward Parkway		16 Thematic Category		
7 City or Town <u>II Rural, Township & Vicinity</u> <u>Kansas City</u> 8 Site Plan with North Arrow 		17 Date(s) or Period <u>1931</u>		4 Present Name(s)
		18 Style or Design <u>Tudor Elements</u>		
		19 Architect or Engineer		
		20 Contractor or Builder <u>Frank H. Beets</u>		
21 Original Use, if apparent <u>Residence</u>		22 Present Use <u>Residence</u>		5 Other Name(s)
23 Ownership Public <input type="checkbox"/> Private <input checked="" type="checkbox"/>		28 No. of Stories <u>2</u>		
24 Owner's Name & Address, if known		29 Basement? Yes <input checked="" type="checkbox"/> No <input type="checkbox"/>		
25 Open to Public? Yes <input type="checkbox"/> No <input checked="" type="checkbox"/>		30 Foundation Material		
26 Local Contact Person or Organization <u>Historic Kansas City Foundation</u>		31 Wall Construction <u>masonry</u>		6
27 Other Surveys in Which Included		32 Roof Type & Material <u>varied shingle</u>		
33 No. of Bays Front <u>6</u> Side		34 Wall Treatment <u>stone/brick</u>		
35 Plan Shape <u>Mod L</u>		36 Changes (Explain in #42) Addition <input type="checkbox"/> Altered <input type="checkbox"/> Moved <input type="checkbox"/>		
37 Condition Interior <u> </u> Exterior <u> </u>		38 Preservation Underway? Yes <input type="checkbox"/> No <input checked="" type="checkbox"/>		7
39 Endangered? By What? Yes <input type="checkbox"/> No <input checked="" type="checkbox"/>		40 Visible from Public Road? Yes <input checked="" type="checkbox"/> No <input type="checkbox"/>		
41 Distance from and Frontage on Road <u>36'x29'</u>		42 Further Description of Important Features The main facade faces northwest. The residence displays Tudor elements including prominent front gable with steeply pitched roof ending in a bell cast, use of multiple material, ogee arch over the main entrance and enclosed porch on the west and the use of multiple chimney pots. Fenestration consists of six-over-six double hung sash windows with brick header sills. The main entrance is a board and batten door with a screen door over it all placed within a Tudor arch door surround.		
43 History and Significance <u>Ward</u> The first resident was in 1933 and Arthur A. Rayen, who was with Turf Cigar Company.		44 Description of Environment and Outbuildings The residence is set back from the street. To the south, east and west are other residences. To the north is the median strip of Ward Parkway.		
45 Sources of Information WP# 73490 BP# 57796 <u>Kansas City Journal Post, May 11, 1930</u> <u>City Directory - 1933</u>		46 Prepared by <u>Linda F. Becker</u>		8
		47 Organization <u>Historic Kansas City Foundation</u>		
		48 Date <u>2/86</u>		9
		49 Revision Date(s)		



5A-A5-070-220

Office of Historic Preservation, P.O. Box 176, Jefferson City, Missouri 65101

HISTORIC INVENTORY

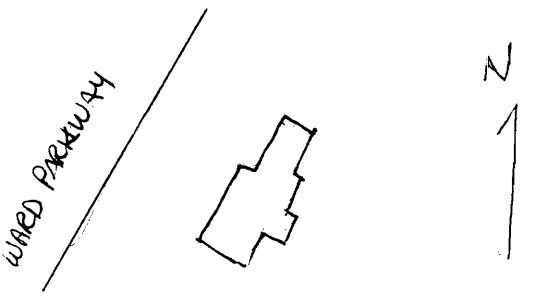
1 No. <u>2-J</u>		4 Present Name(s)		1 No
2 County <u>Jackson</u>		5 Other Name(s)		
3 Location of Negatives Historic Kansas City Foundation		Judge Casimer J. Welch Residence		
6 Specific Location 5067 Ward Parkway		16 Thematic Category		2 County
7 City or Town <u>II Rural, Township & Vicinity</u> <u>Kansas City</u>		17 Date(s) or Period <u>1934</u>		
8 Site Plan with North Arrow 		18 Style or Design <u>Garrison Colonial</u>		
		19 Architect or Engineer		4 Present Name(s)
		20 Contractor or Builder		
		21 Original Use, if apparent <u>Residence</u>		
		22 Present Use <u>Residence</u>		
9 Coordinates <u>UTM</u> Lat _____ Long _____		23 Ownership Public <input type="checkbox"/> Private <input checked="" type="checkbox"/>		5 Other Name(s)
10 Site Building <input checked="" type="checkbox"/> Structure <input checked="" type="checkbox"/> Object <input type="checkbox"/>		24 Owner's Name & Address, if known		
11 On National Register? Yes <input type="checkbox"/> No <input checked="" type="checkbox"/>		25 Open to Public? Yes <input type="checkbox"/> No <input checked="" type="checkbox"/>		
12 Is it Eligible? Yes <input type="checkbox"/> No <input checked="" type="checkbox"/>		26 Local Contact Person or Organization <u>Historic Kansas City Foundation</u>		
13 Part of Estab. Yes <input type="checkbox"/> Hist. Dist? No <input checked="" type="checkbox"/>		14 District Potenti'l? Yes <input type="checkbox"/> No <input checked="" type="checkbox"/>		5 Other Name(s)
15 Name of Established District		27 Other Surveys in Which Included		
42 Further Description of Important Features The main facade faces west. The structure contains Garrison Colonial elements including symmetrical placement, second floor overhang with drops below the overhang. Fenestration consists of six-over-six lights double hung sash windows mostly placed in pairs. The main entrance is a wood panel door flanked by paneled sidelights. One story wings with wrought iron balustrade flank the main section of the structure.		28 No. of Stories <u>2</u>		
		29 Basement? Yes <input checked="" type="checkbox"/> No <input type="checkbox"/>		
		30 Foundation Material <u>stone</u>		5 Other Name(s)
		31 Wall Construction <u>frame</u>		
		32 Roof Type & Material <u>shingle/gable</u>		
		33 No. of Bays Front <u>5</u> Side _____		
		34 Wall Treatment <u>shingle/stone</u>		5 Other Name(s)
		35 Plan Shape <u>Rectangle</u>		
		36 Changes (Explain in #42) Addition <input type="checkbox"/> Altered <input type="checkbox"/> Moved <input type="checkbox"/>		
		37 Condition Interior _____ Exterior <u>Excellent</u>		
		38 Preservation Underway? Yes <input type="checkbox"/> No <input checked="" type="checkbox"/>		5 Other Name(s)
		39 Endangered? By What? Yes <input type="checkbox"/> No <input checked="" type="checkbox"/>		
		40 Visible from Public Road? Yes <input checked="" type="checkbox"/> No <input type="checkbox"/>		
		41 Distance from and Frontage on Road		
43 Historic and Significance The first resident was Casimer J. Welch, Justice of the Sixth District Court.				
44 Description of Environment and Outbuildings The structure is located in the Sunset Hill area. To the north, south and east are other structures and to the west is the median strip of Ward Parkway.				
45 Sources of Information WP# 43595 BP# 58425 City Directory, 1935				
46 Prepared by <u>Linda F. Becker</u>				
47 Organization <u>Historic Kansas City Foundation</u>				
48 Date <u>1/86</u> 49 Revision Date(s)				



54-45070-221

Office of Historic Preservation, P.O. Box 176, Jefferson City, Missouri 65101

HISTORIC INVENTORY

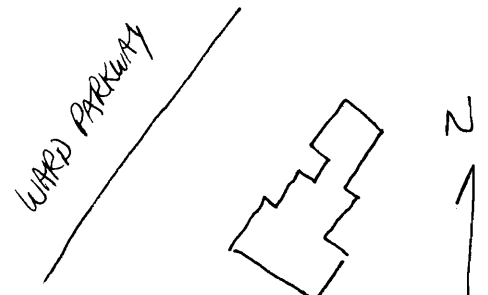
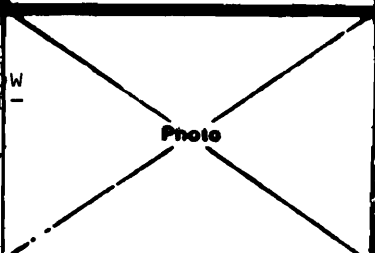
1 No. <u>Q-I</u>		4 Present Name(s)		1 NO
2 County <u>Jackson</u>		5 Other Name(s)		
3 Location of Negatives Historic Kansas City Foundation		George Fuller Residence		
6 Specific Location 5101 Ward Parkway		16 Thematic Category		2 County
7 City or Town <u>II Rural, Township & Vicinity</u> <u>Kansas City</u>		17 Date(s) or Period <u>1929</u>		
8 Site Plan with North Arrow 		18 Style or Design <u>French Eclectic</u>		
		19 Architect or Engineer <u>Boillot & Lauck</u>		4 Present Name(s)
		20 Contractor or Builder <u>William Rawlings</u>		
		21 Original Use, if apparent <u>residence</u>		
		22 Present Use <u>residence</u>		
9 Coordinates <u>UTM</u> Lat _____ Long _____		23 Ownership Public <input type="checkbox"/> Private <input checked="" type="checkbox"/>		5 Other Name(s)
10 Site Building <input checked="" type="checkbox"/> Structure <input checked="" type="checkbox"/> Object <input type="checkbox"/>		24 Owner's Name & Address, if known		
11 On National Register? Yes <input type="checkbox"/> No <input checked="" type="checkbox"/>		25 Open to Public? Yes <input type="checkbox"/> No <input checked="" type="checkbox"/>		
12 Is it Eligible? Yes <input checked="" type="checkbox"/> No <input type="checkbox"/>		26 Local Contact Person or Organization <u>Historic Kansas City Foundation</u>		
13 Part of Estab. Yes <input type="checkbox"/> No <input checked="" type="checkbox"/>		14 District Potentially? Yes <input checked="" type="checkbox"/> No <input type="checkbox"/>		6 Other Name(s)
15 Name of Established District		27 Other Surveys in Which Included		
42 Further Description of Important Features The main facade faces west. The structure contains French Eclectic elements including the round tower with a high conical roof, the use of stone, stucco and half timbering, varied roof line heights and massive front chimney. Note the ogee arch hood over the main entrance.		28 No. of Stories <u>2</u>		
		29 Basement? Yes <input checked="" type="checkbox"/> No <input type="checkbox"/>		
		30 Foundation Material <u>stone</u>		7 Other Name(s)
		31 Wall Construction <u>frame</u>		
		32 Roof Type & Material <u>varied/slate</u>		
		33 No. of Bays Front <u>6</u> Side _____		
		34 Wall Treatment <u>stucco stone half timber</u>		8 Other Name(s)
		35 Plan Shape <u>rectangle</u>		
		36 Changes (Explain in #42) Addition <input type="checkbox"/> Altered <input type="checkbox"/> Moved <input type="checkbox"/>		
		37 Condition Interior _____ Exterior <u>excellent</u>		
		38 Preservation Underway? Yes <input type="checkbox"/> No <input checked="" type="checkbox"/>		9 Other Name(s)
		39 Endangered? By What? Yes <input type="checkbox"/> No <input checked="" type="checkbox"/>		
		40 Visible from Public Road? Yes <input checked="" type="checkbox"/> No <input type="checkbox"/>		
		41 Distance from and Frontage on Road		
43 History and Significance The first resident was listed in 1935 as George Fuller.				
44 Description of Environment and Outbuildings The structure is located in the Sunset Hill area. To the north, south, east and west are other residences. The residence is approached by a circular driveway.				
45 Sources of Information BP# 56976 WP# 89537 City Directory, 1931-34 Vacant 1935, George Fuller				
46 Prepared by Linda F. Becker				
47 Organization Historic Kansas City Foundation				
48 Date 12/85				
49 Revision Date(s)				



5A-AS-070-222

Office of Historic Preservation, P.O. Box 176, Jefferson City, Missouri 65101

HISTORIC INVENTORY

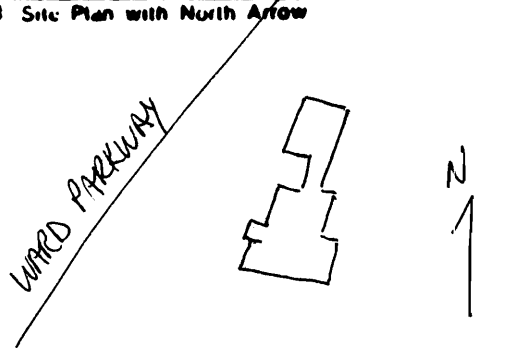
1 No. 2- DD		4 Present Name(s)		1 NO
2 County Jackson		5 Other Name(s)		
3 Location of Negatives Historic Kansas City Foundation		Jefferson E. Perky Residence		
6 Specific Location 5115 Ward Parkway		16 Thematic Category		2 County
7 City or Town II Rural, Township & Vicinity Kansas City		17 Date(s) or Period 1948		
8 Site Plan with North Arrow		18 Style or Design		
		19 Architect or Engineer		4 Present Name(s)
		20 Contractor or Builder J.C. Moore, Realtor/Developer		
		21 Original Use, if apparent Residence		
9 Coordinates UTM Lat _____ Long _____		22 Present Use Residence		5 Other Name(s)
10 Site Building <input checked="" type="checkbox"/> Structure <input checked="" type="checkbox"/> Object <input type="checkbox"/>		23 Ownership Public <input type="checkbox"/> Private <input checked="" type="checkbox"/>		
11 On National Register? Yes <input type="checkbox"/> No <input checked="" type="checkbox"/>		24 Owner's Name & Address, if known		
12 Is it Eligible? Yes <input type="checkbox"/> No <input checked="" type="checkbox"/>		25 Open to Public? Yes <input type="checkbox"/> No <input checked="" type="checkbox"/>		6
13 Part of Estab. Yes <input type="checkbox"/> Hist. Dist.? No <input checked="" type="checkbox"/>		26 Local Contact Person or Organization Historic Kansas City Foundation		
14 District Potent'l? Yes <input type="checkbox"/> No <input checked="" type="checkbox"/>		27 Other Surveys in Which Included		
15 Name of Established District		28 No. of Stories 1 1/2		7
		29 Basement? Yes <input checked="" type="checkbox"/> No <input type="checkbox"/>		
		30 Foundation Material		
		31 Wall Construction frame		8
		32 Roof Type & Material gable/shingle		
		33 No. of Bays Front 5 Side		
		34 Wall Treatment Board or shingle, stucco, batten		9
		35 Plan Shape Rectangle		
		36 Changes (Explain in #42) Addition <input checked="" type="checkbox"/> Altered <input type="checkbox"/> Moved <input type="checkbox"/>		
		37 Condition Interior _____ Exterior <u>Excellent</u>		10
		38 Preservation Underway? Yes <input type="checkbox"/> No <input checked="" type="checkbox"/>		
		39 Endangered? By What? Yes <input type="checkbox"/> No <input checked="" type="checkbox"/>		
		40 Visible from Public Road? Yes <input checked="" type="checkbox"/> No <input type="checkbox"/>		11
		41 Distance from and Frontage on Road		
				
42 Further Description of Important Features The main facade faces west. The main entrance is covered by a partial porch with wooden piers supporting the principle roof. To the east of the entrance is a picture window flanked by multi pane glass. To the west of the entrance is a eight-over-eight light double hung sash window flanked by shutters. Attached to the main section of the residence is a recessed one story section with paired sash windows. To the east of this section and also attached is a projecting one story section with eight pane fixed windows.				
43 History and Significance The first resident was Jefferson Perky in 1955 who was President of Perky Brothers Transfer and Storage Company. The residence was built by J.C. Moore, Realtor and Developer for speculation as was 5129 and 5143 Ward Parkway.				
44 Description of Environment and Outbuildings The residence is on a sloping location in the Sunset Hill area. To the north, south and east are other residences. To the west is the median strip of Ward Parkway.		45 Sources of Information WP# 93398 - J.C. Moore City Directory - 1950-51 Vacant City Directory - 1955		12
		46 Prepared by Linda F. Becker		
		47 Organization Historic Kansas City Foundation		
		48 Date 2/86		13
		49 Revision Date(s)		



3A-A-0-223

Office of Historic Preservation, P.O. Box 176, Jefferson City, Missouri 65101

HISTORIC INVENTORY

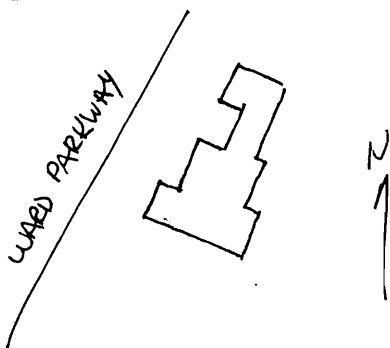
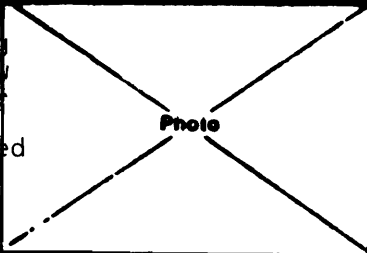
1 No. <u>2-H</u>		4 Present Name(s)		1 NO
2 County <u>Jackson</u>		5 Other Name(s)		
3 Location of Negatives Historic Kansas City Foundation		Frank Aylward Residence		
6 Specific Location 5129 Ward Parkway		16 Thematic Category		2 County
7 City or Town <u>II Rural, Township & Vicinity</u> <u>Kansas City</u>		17 Date(s) or Period <u>1948</u>		
8 Site Plan with North Arrow		18 Style or Design		
		19 Architect or Engineer		4 Present Name(s)
		20 Contractor or Builder <u>J.C. Moore, Realtor-Developer</u>		
		21 Original Use, if apparent <u>Residence</u>		
		22 Present Use <u>Residence</u>		
9 Coordinates <u>UTM</u>		23 Ownership Public <input type="checkbox"/> Private <input checked="" type="checkbox"/>		5 Other Name(s)
10 Site Building Structure <input checked="" type="checkbox"/> Object <input type="checkbox"/>		24 Owner's Name & Address, if known		
11 On National Register? Yes <input type="checkbox"/> No <input checked="" type="checkbox"/>		25 Open to Public? Yes <input type="checkbox"/> No <input checked="" type="checkbox"/>		
12 Is it Eligible? Yes <input type="checkbox"/> No <input checked="" type="checkbox"/>		26 Local Contact Person or Organization <u>Historic Kansas City Foundation</u>		
13 Part of Estab. Yes <input type="checkbox"/> Hist. Dist? No <input checked="" type="checkbox"/>		27 Other Surveys in Which Included		6 Other Name(s)
14 District Potentially? Yes <input type="checkbox"/> No <input checked="" type="checkbox"/>		28 No. of Stories <u>1</u>		
15 Name of Established District		29 Basement? Yes <input checked="" type="checkbox"/> No <input type="checkbox"/>		
		30 Foundation Material <u>Concrete</u>		
		31 Wall Construction <u>Frame</u>		7 Other Name(s)
		32 Roof Type & Material <u>Gable/shingle</u>		
		33 No. of Bays Front <u>4</u> Side <u> </u>		
		34 Wall Treatment <u>Brick/board/batten</u>		
		35 Plan Shape <u>Rectangle</u>		8 Other Name(s)
		36 Changes (Explain in #42) Addition <input type="checkbox"/> Altered <input type="checkbox"/> Moved <input type="checkbox"/>		
		37 Condition Interior <u> </u> Exterior <u>Excellent</u>		
		38 Preservation Underway? Yes <input type="checkbox"/> No <input checked="" type="checkbox"/>		
		39 Endangered? By What? Yes <input type="checkbox"/> No <input checked="" type="checkbox"/>		9 Other Name(s)
		40 Visible from Public Road? Yes <input type="checkbox"/> No <input checked="" type="checkbox"/>		
		41 Distance from and Frontage on Road		
		<div style="border: 1px solid black; height: 100px; width: 100%; position: relative;"> <div style="position: absolute; top: 50%; left: 50%; transform: translate(-50%, -50%); font-size: 2em;">X</div> </div>		
42 Further Description of Important Features The main façade faces west. The main entrance is covered by a partial porch with wooden piers supporting the principal roof. To the east of the entrance is a picture window flanked by multi pane glass. To the west of the entrance is a pair of six-over-six light double hung sash windows flanked by shutters. Attached to the main section of the residence is a recessed one story section with paired sash windows. To the east of this section and also attached is a projecting one story section with eight lights fixed window.				
43 History and Significance The first resident was Frank Aylward, an attorney. The structure was built along with 5115 and 5143 Ward Parkway by J.C. Moore, Realtor-Developer for speculation.				
44 Description of Environment and Outbuildings The structure is located on a sloping site in the Sunset Hill area. To the north, south, and east are other residences. To the west is the median strip of Ward Parkway.				
45 Sources of Information WP# 93349 City Directory - 1950-51 Vacant City Directory - 1955				
46 Prepared by Linda F. Becker				
47 Organization Historic Kansas City Foundation				
48 Date 2/86 49 Revision Date(s)				



JA-AS-070-225

Office of Historic Preservation, P.O. Box 176, Jefferson City, Missouri 65101

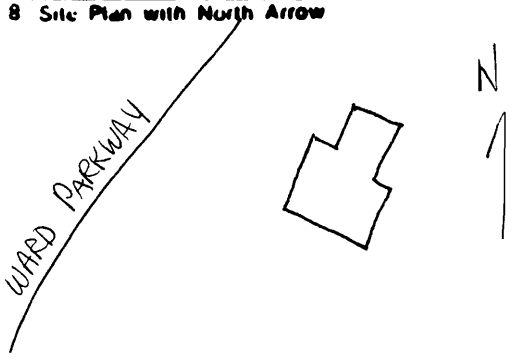
HISTORIC INVENTORY

1. No. <u>2-G</u>		4. Present Name(s)		1. NO
2. County <u>Jackson</u>		5. Other Name(s)		
3. Location of Negatives <u>Historic Kansas City Foundation</u>		<u>William I. Brady Residence</u>		
6. Specific Location <u>5143 Ward Parkway</u>		16. Thematic Category		2. County
7. City or Town <u>II Rural</u> , Township & Vicinity <u>Kansas City</u>		17. Date(s) or Period <u>1948</u>		
8. Site Plan with North Arrow 		18. Style or Design		
9. Coordinates <u>UTM</u> Lat Long		19. Architect or Engineer		4. Present Name(s)
10. Site Building Structure <input checked="" type="checkbox"/> Object <input type="checkbox"/>		20. Contractor or Builder <u>J.J. Snyder (Realtor)</u>		
11. On National Register? Yes <input type="checkbox"/> No <input checked="" type="checkbox"/>		21. Original Use, if apparent <u>Residence</u>		
12. Is it Eligible? Yes <input type="checkbox"/> No <input checked="" type="checkbox"/>		22. Present Use <u>Residence</u>		5. Other Name(s)
13. Part of Estab. Yes <input type="checkbox"/> Hist. Dist? No <input checked="" type="checkbox"/>		23. Ownership Public <input type="checkbox"/> Private <input checked="" type="checkbox"/>		
14. District Potent'l? Yes <input type="checkbox"/> No <input checked="" type="checkbox"/>		24. Owner's Name & Address, if known		
15. Name of Established District		25. Open to Public? Yes <input type="checkbox"/> No <input checked="" type="checkbox"/>		6. Other Name(s)
42. Further Description of Important Features The main facade faces west. The main entrance is covered by a partial porch with wooden piers supporting the principal roof. To the east of the entrance is a picture window flanked by multi pane glass. To the west of the entrance is another picture window flanked by multi pane glass. Attached to the main section of the residence is a recessed one story section with paired sash windows. To the east of this section and also attached is a two story wing housing the garage. Six light casement windows are located at ground level and in a dormer.		26. Local Contact Person or Organization <u>Historic Kansas City Foundation</u>		
43. History and Significance The residence was built by a realtor and investors, J.J. Snyder and J.A. Moore. The first resident listed was in 1952 and was William I. Brady, no occupation was found. This structure was built the same time as 5115 & 5129 Ward Parkway.		27. Other Surveys in Which Included		
44. Description of Environment and Outbuildings The structure is located on a hillside site in the Sunset Hill area. To the east and south are other residences and to the north and west is the median strip of Ward Parkway.		28. No. of Stories <u>2</u>		7. Other Name(s)
45. Sources of Information WP# 93400 BP# 62364 City Directory		29. Basement? Yes <input checked="" type="checkbox"/> No <input type="checkbox"/>		
		30. Foundation Material <u>Concrete</u>		
		31. Wall Construction <u>Frame</u>		8. Other Name(s)
		32. Roof Type & Material <u>Gable/shingle</u>		
		33. No. of Bays Front <u>4</u> Side		
		34. Wall Treatment <u>Board/batten</u>		9. Other Name(s)
		35. Plan Shape <u>Rectangle</u>		
		36. Changes (Explain in #42) Addition <input checked="" type="checkbox"/> Altered <input type="checkbox"/> Moved <input type="checkbox"/>		
		37. Condition Interior Exterior <u>Excellent</u>		10. Other Name(s)
		38. Preservation Underway? Yes <input type="checkbox"/> No <input checked="" type="checkbox"/>		
		39. Endangered? By What? Yes <input type="checkbox"/> No <input checked="" type="checkbox"/>		
		40. Visible from Public Road? Yes <input checked="" type="checkbox"/> No <input type="checkbox"/>		11. Other Name(s)
		41. Distance from and Frontage on Road <u>Approximately 76'x37'</u>		
		Photo 		



Office of Historic Preservation, P.O. Box 176, Jefferson City, Missouri 65101

HISTORIC INVENTORY

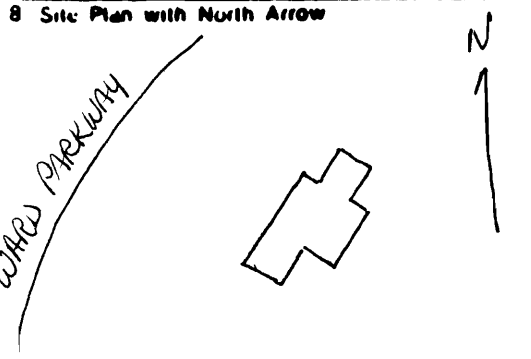
1 No. <u>2-F</u>		4 Present Name(s)		1 NO
2 County <u>Jackson</u>		5 Other Name(s)		
3 Location of Negatives Historic Kansas City Foundation		Frank Wilcox Residence		
6 Specific Location 5157 Ward Parkway		16 Thematic Category		2 County
7 City or Town <u>II Rural, Township & Vicinity</u> <u>Kansas City</u>		17 Date(s) or Period 1934		
8 Site Plan with North Arrow 		18 Style or Design Tudor Revival		
9 Coordinates <u>UTM</u> Lat _____ Long _____		19 Architect or Engineer		4 Present Name(s)
10 Site Building <input checked="" type="checkbox"/> Structure <input checked="" type="checkbox"/> Object <input type="checkbox"/>		20 Contractor or Builder		
11 On National Register? Yes <input type="checkbox"/> No <input checked="" type="checkbox"/>		21 Original Use, if apparent residence		
12 Is It Eligible? Yes <input checked="" type="checkbox"/> No <input type="checkbox"/>		22 Present Use residence		5 Other Name(s)
13 Part of Estab. Yes <input type="checkbox"/> No <input checked="" type="checkbox"/>		23 Ownership Public <input type="checkbox"/> Private <input checked="" type="checkbox"/>		
14 District Potenti'l? Yes <input checked="" type="checkbox"/> No <input type="checkbox"/>		24 Owner's Name & Address, if known		
15 Name of Established District		25 Open to Public? Yes <input type="checkbox"/> No <input checked="" type="checkbox"/>		5 Other Name(s)
42 Further Description of Important Features The main facade faces west. The structure contains Tudor Elements, including multi front gables, pattern brickwork including a diamond pattern, oval window, half-timbering, arch brick surround, lancet window, decorative front chimney with several chimney pots.		26 Local Contact Person or Organization <u>Historic Kansas City Foundation</u>		
43 History and Significance The first resident was Frank Wilcox, President and Manager of Industrial Paper Stock Company.		27 Other Surveys in Which Included		
44 Description of Environment and Outbuildings This structure is located in the Sunset Hill Area. To the north, south and east are other residences and to the west is the median strip of Ward Parkway.		28 No. of Stories <u>2</u>		5 Other Name(s)
45 Sources of Information WP #91428 BP #58515 City Directory 1935		29 Basement? Yes <input checked="" type="checkbox"/> No <input type="checkbox"/>		
46 Prepared by Linda F. Becker		30 Foundation Material stone		
47 Organization Kansas City Foundation		31 Wall Construction frame		5 Other Name(s)
48 Date 11/85		32 Roof Type & Material varied shingle		
49 Revision Date(s)		33 No. of Bays Front <u>3</u> Side _____		
46. Prepared by Linda F. Becker		34 Wall Treatment brick/half-timbering		5 Other Name(s)
47. Organization Kansas City Foundation		35 Plan Shape Mod <u>L</u>		
48. Date 11/85		36 Changes (Explain in #42) Addition <input type="checkbox"/> Altered <input type="checkbox"/> Moved <input type="checkbox"/>		
49. Revision Date(s)		37 Condition Interior _____ Exterior <u>Excellent</u>		5 Other Name(s)
46. Prepared by Linda F. Becker		38 Preservation Underway? Yes <input type="checkbox"/> No <input checked="" type="checkbox"/>		
47. Organization Kansas City Foundation		39 Endangered? By What? Yes <input type="checkbox"/> No <input checked="" type="checkbox"/>		
48. Date 11/85		40 Visible from Public Road? Yes <input checked="" type="checkbox"/> No <input type="checkbox"/>		5 Other Name(s)
49. Revision Date(s)		41. Distance from and Frontage on Road approximately 65x36		
46. Prepared by Linda F. Becker		42. Further Description of Important Features The main facade faces west. The structure contains Tudor Elements, including multi front gables, pattern brickwork including a diamond pattern, oval window, half-timbering, arch brick surround, lancet window, decorative front chimney with several chimney pots.		



SA AS-070-227

Office of Historic Preservation, P.O. Box 176, Jefferson City, Missouri 65101

HISTORIC INVENTORY

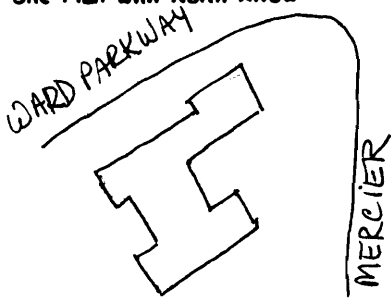
1 No. <u>2-E</u>		4 Present Name(s)		1 NO
2 County <u>Jackson</u>		5 Other Name(s)		
3 Location of Negatives <u>Historic Kansas City Foundation</u>		<u>Frank W. Irwin Residence</u>		
6 Specific Location <u>5165 Ward Parkway</u>		16 Thematic Category		2 County
7 City or Town <u>II Rural, Township & Vicinity</u> <u>Kansas City</u>		17 Date(s) or Period <u>1927-28</u>		
8 Site Plan with North Arrow 		18 Style or Design <u>Tudor Revival</u>		
		19 Architect or Engineer <u>J. Lauck</u>		4 Present Name(s)
		20 Contractor or Builder <u>Paul E. Nelson</u>		
		21 Original Use, if apparent <u>residence</u>		
		22 Present Use <u>residence</u>		5 Other Name(s)
		23 Ownership <div style="display: flex; justify-content: space-between;">Public <input type="checkbox"/>Private <input checked="" type="checkbox"/></div>		
		24 Owner's Name & Address, if known		
9 Coordinates <u>UTM</u> <u>Lat</u> <u>Long</u>		25 Open to Public? <div style="display: flex; justify-content: space-between;">Yes <input type="checkbox"/>No <input checked="" type="checkbox"/></div>		6 Other Name(s)
10 Site Building <input checked="" type="checkbox"/> Structure Object <input checked="" type="checkbox"/>		26 Local Contact Person or Organization <u>Historic Kansas City Foundation</u>		
11 On National Register? <u>Yes <input type="checkbox"/> No <input checked="" type="checkbox"/></u>		27 Other Surveys in Which Included		
12 Is it Eligible? <u>Yes <input checked="" type="checkbox"/> No <input type="checkbox"/></u>		38 Changes (Explain in #42) <div style="display: flex; justify-content: space-between;">Addition <input type="checkbox"/>Altered <input type="checkbox"/>Moved <input type="checkbox"/></div>		
13 Part of Estab. Hist. Dist.? <u>Yes <input type="checkbox"/> No <input checked="" type="checkbox"/></u>		39 Condition <div style="display: flex; justify-content: space-between;">Interior <u> </u>Exterior <u>Excellent</u></div>		
14 District Potentially? <u>Yes <input checked="" type="checkbox"/> No <input type="checkbox"/></u>		40 Preservation Underway? <u>Yes <input type="checkbox"/> No <input checked="" type="checkbox"/></u>		
15 Name of Established District		41 Endangered? By What? <u>Yes <input type="checkbox"/> No <input checked="" type="checkbox"/></u>		
		42 Visible from Public Road? <u>Yes <input checked="" type="checkbox"/> No <input type="checkbox"/></u>		
		43 Distance from and Frontage on Road <u>approximately 50'</u>		
42 Further Description of Important Features <u>The main facade faces west. The Structure contains the following Tudor Elements: front gable, half-timbering decorative stone and brickwork, front exterior chimney, and casement windows.</u>				7 Other Name(s)
Photo				
43 History and Significance <u>Mr. Frank W. Erwin purchased this home from the Ward Investment Company in 1929. Mr. Erwin was Vice President of H.D. Lee Mercantile Company.</u>				
44 Description of Environment and Outbuildings <u>The structure is set back from the street and has a stone wall along a section of the driveway. To the north, south and east are other residences. To the west is Ward Parkway</u>				
45 Sources of Information <u>BP# 54996</u> <u>WP# 87187</u> <u>City Directory 1929</u> <u>Kansas City Journal Post, March 31, 1929, p. 7c.</u>				
46 Prepared by <u>Linda F. Becker</u>				
47 Organization <u>Historic Kansas City Foundation</u>				
48 Date <u>11/85</u>		49 Revision Date(s)		



34-45-070-228

Office of Historic Preservation, P.O. Box 176, Jefferson City, Missouri 65101

HISTORIC INVENTORY

1 No		4 Present Name(s)		1 No
2 County Jackson		5 Other Name(s)		
3 Location of Negatives Historic Kansas City Foundation		Arthur L. Antry Residence		2 County
6 Specific Location 5221 Ward Parkway		16 Thematic Category		
7 City or Town II Rural, Township & Vicinity Kansas City		17 Date(s) or Period 1958-59		4 Present Name(s)
8 Site Plan with North Arrow 		18 Style or Design Modern-American International		
9 Coordinates UTM Lat _____ Long _____		19 Architect or Engineer		5 Other Name(s)
		20 Contractor or Builder Donald H. Durmond Co.		
		21 Original Use, if apparent Residence		
		22 Present Use Residence		
10 Site Building Structure X Object II		23 Ownership Public I Private IX		6 Other Name(s)
11 On National Register? Yes No X		24 Owner's Name & Address, if known		
12 Is II Eligible? Yes No X		25 Open to Public? Yes II No IX		
13 Part of Estab Hist Dist? Yes No X		26 Local Contact Person or Organization Historic Kansas City Foundation		
14 District Potential? Yes No X		27 Other Surveys in Which Included		7 Other Name(s)
15 Name of Established District		28 No. of Stories 1		
		29 Basement? Yes IX No		
		30 Foundation Material		
		31 Wall Construction frame		8 Other Name(s)
		32 Roof Type & Material flat/tar & gravel		
		33 No. of Bays Front 10 Side		
		34 Wall Treatment vertical channel board		
		35 Plan Shape turn U's		9 Other Name(s)
		36 Changes (Explain in #42) Addition Altered Moved		
		37 Condition Interior _____ Exterior Excellent		
		38 Preservation Underway? Yes No X		
		39 Endangered? By What? Yes II No X		10 Other Name(s)
		40 Visible from Public Road? Yes X No		
		41 Distance from and Frontage on Road 84 x 61'		
		Photo		
42 Further Description of Important Features This residence is an example of the American International style with its flat roof, no decorative detailing, use of wood cladding and one story.				
43 History and Significance The first resident was Dr. Arthur L. Antry, an Osteopath.				
44 Description of Environment and Outbuildings The structure is located in the Sunset Hill area. To the west, east and south are other residences, and to the north is the median strip of Ward Parkway.				
45 Sources of Information BP# 54948, 70801 WP# 35359 City Directory - 1959				
46 Prepared by Linda F. Becker				
47 Organization Historic Kansas City Foundation				
48 Date 1/86 49 Revision Date(s)				



HISTORIC INVENTORY

SA 45-070-229

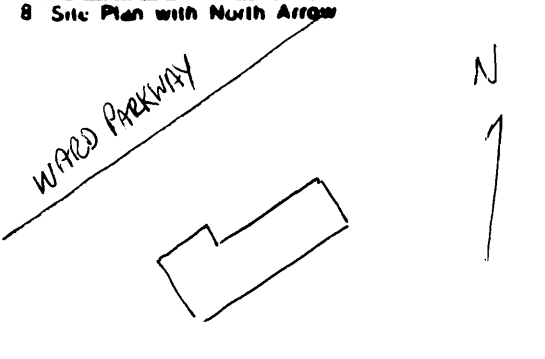
1 No. <u>1-J</u>		4 Present Name(s)		1 NO
2 County <u>Jackson</u>		5 Other Name(s)		
3 Location of Negatives Historic Kansas City Foundation		Robert L. Bradford Residence		
6 Specific Location 5225 Ward Parkway		16 Thematic Category		2 County
<div style="position: relative; height: 100px;"> <div style="position: absolute; top: 0; left: 0; transform: rotate(-45deg); font-weight: bold;">WARD PARKWAY</div> <div style="position: absolute; top: 50%; left: 50%; transform: translate(-50%, -50%); font-size: 2em;">N</div> <div style="position: absolute; top: 30%; left: 10%;"> </div> </div>		17 Date(s) or Period 1958		
		18 Style or Design Ranch		
7 City or Town <u>II Rural, Township & Vicinity</u> Kansas City		19 Architect or Engineer		4 Present Name(s)
8 Site Plan with North Arrow		20 Contractor or Builder L&A Builders		
		21 Original Use, if apparent residence		
9 Coordinates <u>UTM</u> Lat _____ Long _____		22 Present Use residence		5 Other Name(s)
10 Site Building <input checked="" type="checkbox"/> Structure <input checked="" type="checkbox"/> Object <input type="checkbox"/>		23 Ownership Public <input type="checkbox"/> Private <input checked="" type="checkbox"/>		
11 On National Register? Yes <input type="checkbox"/> No <input checked="" type="checkbox"/>		24 Owner's Name & Address, if known		
12 Is It Eligible? Yes <input type="checkbox"/> No <input checked="" type="checkbox"/>		25 Open to Public? Yes <input type="checkbox"/> No <input checked="" type="checkbox"/>		2 Other Name(s)
13 Part of Estab. Dist? Yes <input type="checkbox"/> No <input checked="" type="checkbox"/>		26 Local Contact Person or Organization Historic Kansas City Foundation		
14 District Potent'l? Yes <input type="checkbox"/> No <input checked="" type="checkbox"/>		27 Other Surveys in Which Included		
15 Name of Established District		28 No. of Stories <u>1</u>		3 Other Name(s)
		29 Basement? Yes <input checked="" type="checkbox"/> No <input type="checkbox"/>		
		30 Foundation Material concrete		
		31 Wall Construction frame		4 Other Name(s)
		32 Roof Type & Material gable/wood shingle		
		33 No. of Bays Front <u>5</u> Side _____		
		34 Wall Treatment brick veneer		5 Other Name(s)
		35 Plan Shape <u>rectangle</u>		
		36 Changes (Explain in #42) Addition <input type="checkbox"/> Altered <input type="checkbox"/> Moved <input type="checkbox"/>		
		37 Condition Interior _____ Exterior <u>Excellent</u>		6 Other Name(s)
		38 Preservation Underway? Yes <input type="checkbox"/> No <input checked="" type="checkbox"/>		
		39 Endangered? By What? Yes <input type="checkbox"/> No <input checked="" type="checkbox"/>		
		40 Visible from Public Road? Yes <input checked="" type="checkbox"/> No <input type="checkbox"/>		7 Other Name(s)
		41 Distance from and Frontage on Road approximately 68x44		
42 Further Description of Important Features The main facade faces north and the main entrance is placed off center. The fenestration are large casement ribbon windows. At the east end of the facade is a recessed two car attached garage.				
43 History and Significance The first resident was Robert L. Bradford, a manufacturer's representative.				
44 Description of Environment and Outbuildings This structure is located in the Sunset Hill Area. To the south, east and west are other residences. To the north is the landscape median of Ward Parkway.				
45 Sources of Information BP #71326 WP #10969 City Directory 1959			46 Prepared by Linda F. Becker	
			47 Organization Kansas City Foundation	
			48 Date 11/85	
			49 Revision Date(s)	



5AAS-070-230

Office of Historic Preservation, P.O. Box 176, Jefferson City, Missouri 65101

HISTORIC INVENTORY

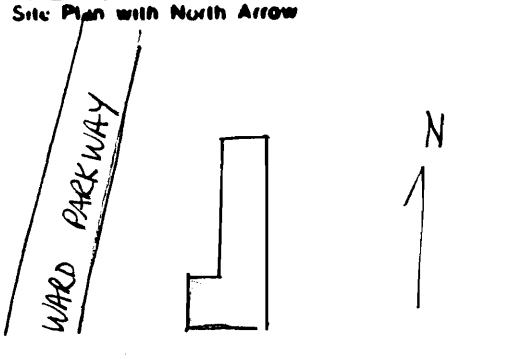
1 No. <u>I-I</u>		4 Present Name(s)		1 NO
2 County <u>Jackson</u>		5 Other Name(s)		
3 Location of Negatives Historic Kansas City Foundation		Wayne L. Vandever Residence		
6 Specific Location 5227 Ward Parkway		16 Thematic Category		2 County
7 City or Town <u>II Rural, Township & Vicinity</u> Kansas City		17 Date(s) or Period 1956		
8 Site Plan with North Arrow 		18 Style or Design		
9 Coordinates <u>UTM</u> Lat _____ Long _____		19 Architect or Engineer		4 Present Name(s)
10 Site Building <input type="checkbox"/> Structure <input checked="" type="checkbox"/> Object <input type="checkbox"/>		20 Contractor or Builder		
11 On National Register? Yes <input type="checkbox"/> No <input checked="" type="checkbox"/>		21 Original Use, if apparent Residence		
12 Is it Eligible? Yes <input type="checkbox"/> No <input checked="" type="checkbox"/>		22 Present Use Residence		5 Other Name(s)
13 Part of Estab. Yes <input type="checkbox"/> Hist. Dist. ? No <input checked="" type="checkbox"/>		23 Ownership Public <input type="checkbox"/> Private <input checked="" type="checkbox"/>		
14 District Potentially? Yes <input type="checkbox"/> No <input checked="" type="checkbox"/>		24 Owner's Name & Address, if known		
15 Name of Established District		25 Open to Public? Yes <input type="checkbox"/> No <input checked="" type="checkbox"/>		5 Other Name(s)
42 Further Description of Important Features The main facade faces west. The structure is one story with paned sash windows. To the east of the main entrance is a paned picture window flanked by sash windows. All windows are flanked by shutters. The main entrance is a wooden door covered by a glass panel storm door. A denticulated cornice runs along the center portion of the structure. A two car attached garage is recessed and attached to the eastern end of the facade.		26 Local Contact Person or Organization Historic Kansas City Foundation		
43 History and Significance The first resident was in 1959 and was Wayne L. Vandever, Realtor.		27 Other Surveys in Which Included		
44 Description of Environment and Outbuildings The structure is located in the Sunset Hill area. To the north, south, and east are other structures. To the west is the median of Ward Parkway.		28 No. of Stories <u>1</u>		5 Other Name(s)
45 Sources of Information BP# 69322 WP# 107837 City Directory - 1957-58 Vacant City Directory - 1959		29 Basement? Yes <input checked="" type="checkbox"/> No <input type="checkbox"/>		
		30 Foundation Material Concrete		
		31 Wall Construction Frame		5 Other Name(s)
		32 Roof Type & Material Wood varied/shingle		
		33 No. of Bays Front <u>6</u> Side _____		
		34 Wall Treatment Stucco/brick		5 Other Name(s)
		35 Plan Shape Rectangle		
		36 Changes (Explain in #42) Addition <input type="checkbox"/> Altered <input type="checkbox"/> Moved <input type="checkbox"/>		
		37 Condition Interior _____ Exterior <u>Excellent</u>		5 Other Name(s)
		38 Preservation Underway? Yes <input type="checkbox"/> No <input checked="" type="checkbox"/>		
		39 Endangered? By What? Yes <input type="checkbox"/> No <input checked="" type="checkbox"/>		
		40 Visible from Public Road? Yes <input checked="" type="checkbox"/> No <input type="checkbox"/>		5 Other Name(s)
		41 Distance from and Frontage on Road Approximately 81'x30'		
		Photo		



5A-45-070-231

Office of Historic Preservation, P.O. Box 176, Jefferson City, Missouri 65101

HISTORIC INVENTORY

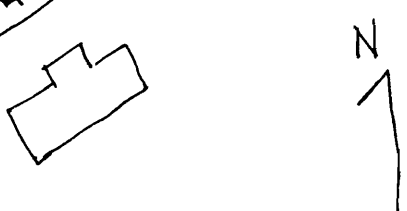
1. No. <u>1-H</u>		4. Present Name(s)		1 2 3 4 5
2. County <u>Jackson</u>		5. Other Name(s)		
3. Location of Negatives Historic Kansas City Foundation		Israel D. Rubin Residence		
6. Specific Location 5235 Ward Parkway		16. Thematic Category		2 3 4 5 6 7 8 9 10 11 12 13 14 15 16 17 18 19 20 21 22 23 24 25 26 27 28 29 30 31 32 33 34 35 36 37 38 39 40 41 42 43 44 45 46 47 48 49
7. City or Town <u>II Rural, Township & Vicinity</u> <u>Kansas City</u>		17. Date(s) or Period <u>1956</u>		
8. Site Plan with North Arrow 		18. Style or Design		
9. Coordinates <u>UTM</u> Lat _____ Long _____		19. Architect or Engineer		
		20. Contractor or Builder <u>Joseph Bonanno, Carpenter</u>		
10. Site Building <input checked="" type="checkbox"/> Structure <input checked="" type="checkbox"/> Object <input type="checkbox"/>		21. Original Use, if apparent <u>Residence</u>		
11. On National Register? Yes <input type="checkbox"/> No <input checked="" type="checkbox"/>		22. Present Use <u>Residence</u>		
12. Is It Eligible? Yes <input type="checkbox"/> No <input checked="" type="checkbox"/>		23. Ownership Public <input type="checkbox"/> Private <input checked="" type="checkbox"/>		
13. Part of Estab. Yes <input type="checkbox"/> No <input checked="" type="checkbox"/>		24. Owner's Name & Address, if known		
14. District Potentially? Yes <input type="checkbox"/> No <input checked="" type="checkbox"/>		25. Open to Public? Yes <input type="checkbox"/> No <input checked="" type="checkbox"/>		
15. Name of Established District		26. Local Contact Person or Organization <u>Historic Kansas City Foundation</u>		
16. Further Description of Important Features The main entrance faces north. The main entrance is asymmetrically placed and is recessed. A shed type roof supported by square columns and brackets. The main section of the house is two story, with the first story constructed of brick while the second story is vertical board. The fenestration on the second story is six-over-six lights double hung sash windows with through-the-cornice segmental arched dormers. On the main section of the house is a multi pane bay window flanked by sash windows. The garage located at the east end of the facade is attached & recessed.		27. Other Surveys in Which Included		
43. History and Significance The first resident was Israel D. Rubin, a salesman with Massachusetts Mutual Insurance. The residence was designed by the same architect as 5227 Ward Parkway.		28. No. of Stories <u>1 1/2</u>		
44. Description of Environment and Outbuildings The residence is set back from the street and is approached by a circular driveway. To the south, east and west are other residences. To the north is the median strip of Ward Parkway.		29. Basement? Yes <input checked="" type="checkbox"/> No <input type="checkbox"/>		
45. Sources of Information BP# 68813 - J.F. Ganstedt Joseph Bonanno WP# 107461 City Directory - 1957		30. Foundation Material <u>concrete</u>		
		31. Wall Construction <u>frame</u>		
		32. Roof Type & Material <u>varied/wood shingle</u>		
		33. No. of Bays Front <u>5</u> Side _____		
		34. Wall Treatment <u>brick/board/batten</u>		
		35. Plan Shape <u>Rectangle</u>		
		36. Changes (Explain in #42) Addition <input type="checkbox"/> Altered <input type="checkbox"/> Moved <input type="checkbox"/>		
		37. Condition Interior _____ Exterior _____		
		38. Preservation Underway? Yes <input type="checkbox"/> No <input checked="" type="checkbox"/>		
		39. Endangered? By What? Yes <input type="checkbox"/> No <input checked="" type="checkbox"/>		
		40. Visible from Public Road? Yes <input type="checkbox"/> No <input checked="" type="checkbox"/>		
		41. Distance from and Frontage on Road <u>approx. 80x33</u>		
		Photo		
		46. Prepared by <u>Linda E. Becker</u>		
		47. Organization <u>Historic Kansas City Foundation</u>		
		48. Date <u>4/86</u> 49. Revision Date(s)		



5A-45-070-232

Office of Historic Preservation, P.O. Box 176, Jefferson City, Missouri 65101

HISTORIC INVENTORY

1 No. <u>I-F</u>		4 Present Name(s)		1 NO
2 County <u>Jackson</u>		5 Other Name(s)		
3 Location of Negatives Historic Kansas City Foundation		Charles F. Curry Residence		2 County
6 Specific Location 5255 Ward Parkway		16 Thematic Category		
		17 Date(s) or Period 1928		4 Present Name(s)
		18 Style or Design Tudor Elements		
		19 Architect or Engineer Chester E. Dean		
		20 Contractor or Builder C.F. Curry (realtor)		
		21 Original Use, if apparent residence		
		22 Present Use residence		
		23 Ownership Public <input type="checkbox"/> Private <input checked="" type="checkbox"/>		
		24 Owner's Name & Address, if known		
9 Coordinates Lat _____ Long _____ UTM		25 Open to Public? Yes <input type="checkbox"/> No <input checked="" type="checkbox"/>		5 Other Name(s)
10 Site: Building <input type="checkbox"/> Structure <input checked="" type="checkbox"/> Object <input type="checkbox"/>		26 Local Contact Person or Organization Historic Kansas City Foundation		
11 On National Register? Yes <input type="checkbox"/> No <input checked="" type="checkbox"/>		27 Other Surveys in Which Included		
12 Is it Eligible? Yes <input checked="" type="checkbox"/> No <input type="checkbox"/>				
13 Part of Estab. Hist. Dist.? Yes <input type="checkbox"/> No <input checked="" type="checkbox"/>				
14 District Potentially? Yes <input checked="" type="checkbox"/> No <input type="checkbox"/>				
15 Name of Established District				
42 Further Description of Important Features The main entrance faces northwest. The main entrance is covered by a two story gable porte cochere with a oriel window. The residence contains tudor elements including multi front gables, stone trim, casement windows and front chimney with multiple shafts.				Photo
43 History and Significance The first resident was Charles F. Curry, C.F. Curry Realty Company.				
44 Description of Environment and Outbuildings This structure is located on a well landscaped lot, set back from the street in the Sunset Hill Area. To the south and east are other residences. To the southwest is a new development and to the West is the landscaped median strip of Ward Parkway.				45 Sources of Information
45 Sources of Information Western Contractor, July 25, 1928 WP #88340 City Directory 1929 Kansas City Journal-Post, April 21, 1929, p. 6c.				
46 Prepared by Linda F. Becker				47 Organization
47 Organization Historic Kansas City Foundation				
48 Date 11/85				49 Revision Date(s)
49 Revision Date(s)				



54-45-070-133

Office of Historic Preservation, P.O. Box 176, Jefferson City, Missouri 65101

HISTORIC INVENTORY

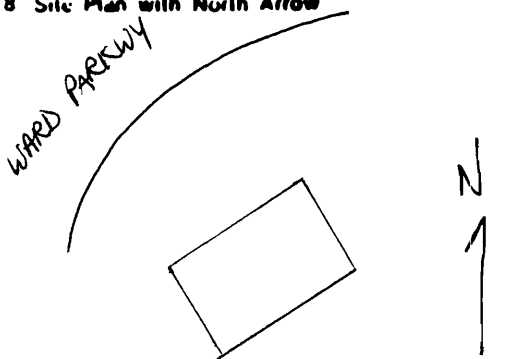
1 No <div style="font-size: 2em; font-weight: bold; text-align: center;">I-E</div>	4 Present Name(s) 		1 NO
2 County Jackson	5 Other Name(s) 		
3 Location of Negatives Historic Kansas City Foundation	Charles E. Johnston Residence		
6 Specific Location 5335 Ward Parkway	16 Thematic Category 	28. No. of Stories 2	2 County
7 City or Town II Rural, Township & Vicinity Kansas City	17 Date(s) or Period 1926	29. Basement? Yes <input type="checkbox"/> No <input type="checkbox"/>	
	18 Style or Design Neo-classical elements	30. Foundation Material 	
	19 Architect or Engineer Wm. T. Koch	31. Wall Construction masonry	
	20 Contractor or Builder E. H. Bradbury	32. Roof Type & Material hip/tile	
	21. Original Use, if apparent residence	33. No. of Bays Front 5 Side	
8 Site Plan with North Arrow <div style="text-align: center;"> </div>	22 Present Use residence	34. Wall Treatment brick	4 Present Name(s)
	23 Ownership Public <input type="checkbox"/> Private <input checked="" type="checkbox"/>	35. Plan Shape 	
	24. Owner's Name & Address, if known 	36. Changes (Explain in #42) Addition <input type="checkbox"/> Altered <input type="checkbox"/> Moved <input type="checkbox"/>	
	25 Open to Public? Yes <input type="checkbox"/> No <input checked="" type="checkbox"/>	37 Condition Interior _____ Exterior <u>excellent</u>	
	26 Local Contact Person or Organization Historic Kansas City Foundation	38. Preservation Underway? Yes <input type="checkbox"/> No <input checked="" type="checkbox"/>	
10 Site: Building <input type="checkbox"/> Structure <input checked="" type="checkbox"/> Object <input type="checkbox"/>	27. Other Surveys in Which Included 	39. Endangered? By What? Yes <input checked="" type="checkbox"/> No <input type="checkbox"/>	5 Other Name(s)
11 On National Register? Yes <input type="checkbox"/> No <input checked="" type="checkbox"/>	12 Is It Eligible? Yes <input checked="" type="checkbox"/> No <input type="checkbox"/>	40 Visible from Public Road? Yes <input checked="" type="checkbox"/> No <input type="checkbox"/>	
13 Part of Estab. Dist.? Yes <input type="checkbox"/> No <input checked="" type="checkbox"/>	14 District Potent'l? Yes <input checked="" type="checkbox"/> No <input type="checkbox"/>	41. Distance from and Frontage on Road approx	
15 Name of Established District 			5 Other Name(s)
42 Further Description of Important Features The main facade of this two story brick residence faces west. The main entrance is recessed and placed in a rounded arch frame. A two story portico with Corinthian columns is located over the main entrance. Flanking the main entrance on the first floor are double hung sash windows with a recessed balustrade below and blind arches with a plaster classical motif above the window. Each of the end bays houses a pair of			
<div style="text-align: center;"> </div>			
43 History and Significance This residence was purchased in 1928 by C. E. Johnston, president of the Kansas City Southern railroad.			
44 Description of Environment and Outbuildings The residence is located in the Sunset Hill area and is situated on a well landscaped hillside lot facing Ward Parkway. To the north is a vacant lot and to the south and east are other residences			
45 Sources of Information BP #14870 WP #86466 Kansas City Star, September 9, 1928, 1D		46. Prepared by Linda F. Becker 47. Organization Historic Kansas City Foundation 48. Date 10/85 49 Revision Date(s)	

- SH 45-076-233
42. french doors placed in a rounded arch on the first floor. The double hung sash windows are in rectangular frames with brick sills below. The french doors on second story are in rectangular frames and a cast iron balcony in front of them.



Office of Historic Preservation, P.O. Box 176, Jefferson City, Missouri 65101

HISTORIC INVENTORY

1 No. 1-6		4 Present Name(s)		1 NO
2 County Jackson		5 Other Name(s)		
3 Location of Negatives Historic Kansas City Foundation		Harry E. Fisher Residence		2 County
6 Specific Location 5345 Ward Parkway		16 Thematic Category		
7 City or Town II Rural, Township & Vicinity Kansas City		17 Date(s) or Period 1925		4 Present Name(s)
8 Site Plan with North Arrow 		18 Style or Design		
9 Coordinates UTM Lat Long		19 Architect or Engineer William Koch		5 Other Name(s)
10 Site Building <input checked="" type="checkbox"/> Structure <input checked="" type="checkbox"/> Object <input type="checkbox"/>		20 Contractor or Builder		
11 On National Register? Yes <input type="checkbox"/> No <input checked="" type="checkbox"/>		21 Original Use, if apparent residence		1 NO
12 Is it Eligible? Yes <input checked="" type="checkbox"/> No <input type="checkbox"/>		22 Present Use residence		
13 Part of Estab. Hist. Dist.? Yes <input type="checkbox"/> No <input checked="" type="checkbox"/>		23 Ownership Public <input type="checkbox"/> Private <input checked="" type="checkbox"/>		2 County
14 District Potential? Yes <input checked="" type="checkbox"/> No <input type="checkbox"/>		24 Owner's Name & Address, if known		
15 Name of Established District		25 Open to Public? Yes <input type="checkbox"/> No <input checked="" type="checkbox"/>		4 Present Name(s)
		26 Local Contact Person or Organization Historic Kansas City Foundation		
42 Further Description of Important Features The main facade faces southwest. A two story portico supported by corinthian columns is located over the central three bays. The main entrance is flanked by multi pane side lights and rectangular pane transom above. Directly above the main entrance are large brackets supporting a wooden balustrade. Above the balustrade is a set of triple windows. Fenestration consists of six-over-six light double hung windows. Brick sills run below the windows. On the first floor, windows are brick surrounds & a flat brick arch above them. Windows are placed in pairs, except for the two on the second story. French doors are located on the first story in each of the end bays.		27 Other Surveys in Which Included		5 Other Name(s)
43 History and Significance The first resident was Harry E. Fisher, President of Fisher Real Estate Company.		40 Visible from Public Road? Yes <input checked="" type="checkbox"/> No <input type="checkbox"/>		
44 Description of Environment and Outbuildings This residence is located on a sloping location facing Ward Parkway. To the north, south, east and west are other residences.		41 Distance from and Frontage on Road		5 Other Name(s)
45 Sources of Information BP #14346 BP #29254A - Addtn. 1946 WP # 81370 City Directory 1926		46 Prepared by Linda F. Becker		
		47 Organization Historic Kansas City Foundation		5 Other Name(s)
		48 Date 11/85		
		49 Revision Date(s)		



SA-6070-235

Office of Historic Preservation, P.O. Box 176, Jefferson City, Missouri 65101
HISTORIC INVENTORY

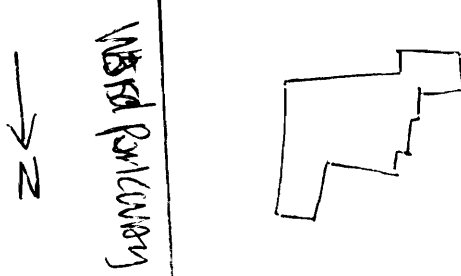
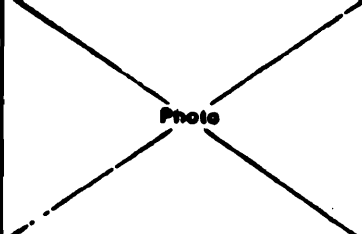
<p>1 No <u>1-a</u></p> <p>2 County <u>Jackson</u></p> <p>3 Location of Negatives <u>Historic Kansas City Foundation</u></p> <p>6 Specific Location <u>5500 Ward Parkway</u></p> <p>7 City or Town <u>II Rural, Township & Vicinity</u> <u>Kansas City</u></p> <p>8 Site Plan with North Arrow</p> <p>9 Coordinates <u>UTM</u> Lat _____ Long _____</p> <p>10 Site Building _____ Structure <input checked="" type="checkbox"/> Object <input type="checkbox"/></p> <p>11 On National Register? Yes <input type="checkbox"/> No <input checked="" type="checkbox"/></p> <p>12 Is it Eligible? Yes <input checked="" type="checkbox"/> No <input type="checkbox"/></p> <p>13 Part of Estab. Hist. Dist? Yes <input type="checkbox"/> No <input checked="" type="checkbox"/></p> <p>14 District Potent'l? Yes <input type="checkbox"/> No <input type="checkbox"/></p> <p>15 Name of Established District _____</p>	<p>4 Present Name(s) _____</p> <p>5 Other Name(s) _____</p> <p>16 Thematic Category <u>Architecture</u></p> <p>17 Date(s) or Period <u>1914</u></p> <p>18 Style or Design <u>Beaux-Arts and Italian Renaissance elements</u></p> <p>19 Architect or Engineer <u>H.F. Hoit</u></p> <p>20 Contractor or Builder <u>J.K. Vansant</u></p> <p>21 Original Use, if apparent <u>Residence</u></p> <p>22 Present Use <u>Residence</u></p> <p>23 Ownership Public <input type="checkbox"/> Private <input checked="" type="checkbox"/></p> <p>24 Owner's Name & Address, if known <u>Wade & Mary Williams</u> <u>Wade Williams III</u></p> <p>25 Open to Public? Yes <input type="checkbox"/> No <input checked="" type="checkbox"/></p> <p>26 Local Contact Person or Organization <u>Historic Kansas City Foundation</u></p> <p>27 Other Surveys in Which Included _____</p>	<p>28 No. of Stories <u>2 1/2</u></p> <p>29 Basement? Yes <input checked="" type="checkbox"/> No <input type="checkbox"/></p> <p>30 Foundation Material <u>stone</u></p> <p>31 Wall Construction <u>masonry/frame</u></p> <p>32 Roof Type & Material <u>hip/clay tile</u></p> <p>33 No. of Bays Front <u>7</u> Side <u>7</u></p> <p>34 Wall Treatment <u>brick/stone</u></p> <p>35 Plan Shape <u>square</u></p> <p>36 Changes (Explain in #42) Addition <input type="checkbox"/> Altered <input type="checkbox"/> Moved <input type="checkbox"/></p> <p>37 Condition Interior <u>unknown</u> Exterior <u>good</u></p> <p>38 Preservation Underway? Yes <input type="checkbox"/> No <input checked="" type="checkbox"/></p> <p>39 Endangered? By What? Yes <input type="checkbox"/> No <input checked="" type="checkbox"/></p> <p>40 Visible from Public Road? Yes <input checked="" type="checkbox"/> No <input type="checkbox"/></p> <p>41 Distance from and Frontage on Road _____</p>	<p>1 No</p> <p>2 County</p> <p>4 Present Name(s)</p> <p>5 Other Name(s)</p>
<p>42 Further Description of Important Features This grand residence features a tiled, hipped roof with moderate overhang & wooden brackets (Italian Renaissance influence); and paired, colossal corinthian columns (on large plinths), typical of the Beaux Arts style. Prominent broken gabled dormers with arched multipaned windows break the roof line. Fenestration at first floor level is recessed casement type with large transoms & keystones. 2nd story windows are double-hung, sash-type with transoms & balconets. North entry unit projects beyond end bays. Other elements include a roof line balustrade & bracketed entry canopy below a 2nd story balconet (north elevation). Stone jardineres on brick & stone plinths line the exterior. Four exterior brick chimneys; 2 west, 2 east.</p> <p>43 History and Significance The first resident was M. B. Nelson who was President of the Long-Bell Lumber Company.</p> <p>44 Description of Environment and Outbuildings This residence is located on a major thoroughfare and is situated on an expansive lot. A carriage house with a clay, tile and hipped roof and prominent dormer is located to the west of the main structure.</p> <p>45 Sources of Information WP# 53257 - 1/26/14 BP# 11340 - 11/7/14 Western Contractor, 11/25/14, p. 25. Kansas City Times, 4/18/56, pp. 1-2. Kansas City Star, 7/23/59, p. 1.</p>			<p>2 County</p> <p>4 Present Name(s)</p> <p>5 Other Name(s)</p>
<p>46 Prepared by <u>C. Millstein</u></p> <p>47 Organization <u>Historic Kansas City Foundation</u></p> <p>48 Date <u>9/86</u> 49 Revision Date(s) _____</p>			<p>5 Other Name(s)</p>





Office of Historic Preservation, P.O. Box 176, Jefferson City, Missouri 65101

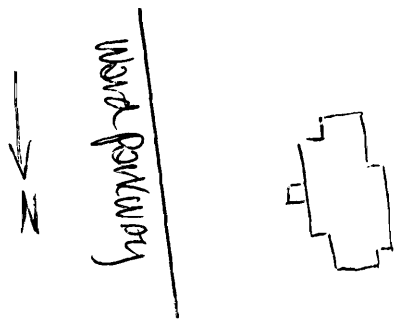
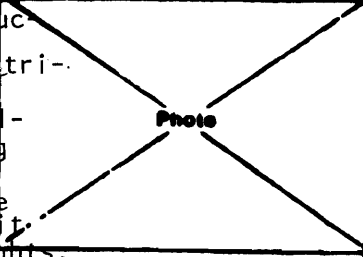
HISTORIC INVENTORY

1 No. 1-6		4 Present Name(s)		1 No
2 County Jackson		5 Other Name(s)		
3 Location of Negatives Historic Kansas City Foundation		Robert Plotsky Residence		2 County
6 Specific Location 5550 Ward Parkway		16 Thematic Category Architecture		
7 City or Town II Rural, Township & Vicinity Kansas City		17 Date(s) or Period 1958		4 Present Name(s)
8 Site Plan with North Arrow 		18 Style or Design Contemporary/Split Level		
9 Coordinates UTM Lat _____ Long _____		19 Architect or Engineer Bloomgarden & Frohwerk		5 Other Name(s)
10 Site Building _____ Structure _____ Object _____		20 Contractor or Builder MOKAN		
11 On National Register? Yes _____ No X		21 Original Use, if apparent Residence		2
12 Is It Eligible? Yes _____ No X		22 Present Use Residence		
13 Part of Estab. Yes _____ Hist. Dist? No X		23 Ownership Public <input type="checkbox"/> Private <input checked="" type="checkbox"/>		3
14 District Potent'l? Yes _____ No X		24 Owner's Name & Address, if known Robert Plotsky		
15 Name of Established District		25 Open to Public? Yes <input type="checkbox"/> No <input checked="" type="checkbox"/>		4
		26 Local Contact Person or Organization Historic Kansas City Foundation		
		27 Other Surveys in Which Included		5
42 Further Description of Important Features This rambling home features a variety of roof heights with overhanging eaves. Although there is a modicum of exterior decor, ample fenestration, in addition to a second floor balcony (south elevation) & balconete (east elevation) break the mass of the exterior. Fenestration a combination of round, fixed, & casement type with wooden surrounds & molding. Main entry, south elevation. Built-in garage, north facade.				Photo 
43 History and Significance Robert Plotsky was owner of Kansas City Boys Wear Manufacturing Company.				
44 Description of Environment and Outbuildings This residence is located on a major thoroughfare and situated on an expansive lot. The main entry faces south off a circular drive.				
45 Sources of Information WP# 4807 - 8/22/58 BP# 72538 - 5/28/58 Midwest Contractor, 6/18/58, p. 16.				46 Prepared by C. Millstein
				47 Organization Historic Kansas City Foundation
				48 Date 9/86
				49 Revision Date(s)



Office of Historic Preservation, P.O. Box 176, Jefferson City, Missouri 65101

HISTORIC INVENTORY


1 No <u>2-b</u>		4 Present Name(s)		1 NO
2 County <u>Jackson</u>		5 Other Name(s)		
3 Location of Negatives Historic Kansas City Foundation		Henry J. Massman Residence		
6 Specific Location 5640 Ward Parkway		16 Thematic Category <u>architecture</u>		2 County
		17 Date(s) or Period <u>1930</u>		
7 City or Town <u>II Rural, Township & Vicinity</u> <u>Kansas City</u>		18 Style or Design <u>Neo-Classical</u>		4 Present Name(s)
8 Site Plan with North Arrow 		19 Architect or Engineer <u>Charles M. Williams</u>		
		20 Contractor or Builder <u>Massman Construction Co.</u>		5 Other Name(s)
21 Original Use, if apparent <u>Residence</u>		28. No. of Stories <u>2 1/2</u>		
22 Present Use <u>Residence</u>		29. Basement? <u>Yes X</u> <u>No</u>		
23 Ownership <u>Public</u> <input type="checkbox"/> <u>Private</u> <input checked="" type="checkbox"/>		30. Foundation Material <u>concrete block</u>		
24. Owner's Name & Address, if known <u>Henry J. III and Peggy R. Massman</u>		31. Wall Construction <u>brick veneer</u>		
25. Open to Public? <u>Yes</u> <input type="checkbox"/> <u>No</u> <input checked="" type="checkbox"/>		32. Roof Type & Material <u>gable/asphalt shingle</u>		
26 Local Contact Person or Organization <u>Historic Kansas City Foundation</u>		33. No. of Bays Front <u>7</u> Side <u>3</u>		
27. Other Surveys in Which Included		34. Wall Treatment <u>brick/stone</u>		
9 Coordinates <u>UTM</u> Lat _____ Long _____		35. Plan Shape <u>Rectangle</u>		
		36. Changes (Explain in #42) Addition <input type="checkbox"/> Altered <input type="checkbox"/> Moved <input type="checkbox"/>		
10 Site Building <input checked="" type="checkbox"/> Structure <input type="checkbox"/> Object <input type="checkbox"/>		37 Condition Interior <u>unknown</u> Exterior <u>excellent</u>		
11 On National Register? <u>Yes</u> <input type="checkbox"/> <u>No</u> <input checked="" type="checkbox"/>		38. Preservation Underway? <u>Yes</u> <input type="checkbox"/> <u>No</u> <input checked="" type="checkbox"/>		
12 Is it Eligible? <u>Yes</u> <input type="checkbox"/> <u>No</u> <input checked="" type="checkbox"/>		39. Endangered? By What? <u>Yes</u> <input type="checkbox"/> <u>No</u> <input checked="" type="checkbox"/>		
13 Part of Estab. Hist. Dist? <u>Yes</u> <input type="checkbox"/> <u>No</u> <input checked="" type="checkbox"/>		40 Visible from Public Road? <u>Yes</u> <input checked="" type="checkbox"/> <u>No</u> <input type="checkbox"/>		
14 District Potent'l? <u>Yes</u> <input type="checkbox"/> <u>No</u> <input checked="" type="checkbox"/>		41. Distance from and Frontage on Road		
15 Name of Established District		Photo 		
42 Further Description of Important Features A fine example of a Neo-Classical structure, this residence features a full height porch with colossal, classically inspired, columns, a large pediment, entablature; asymmetrically placed windows, modillion blocks at the cornice line. Front entry (west) contains a multi-paned transom & sidelights below a balcony with wrought iron rail. Fenestration is multi-paned, double-hung sash type. At the first floor level, windows have keystone lintels and stone sills & shutters; 2nd floor windows are smaller with stone sills & shutters. Arched dormers have multi-paned vents. Central unit of home projects beyond end bays, which contain french doors & fanlights.				
43 History and Significance Stone quoins throughout. 2 brick chimneys, offset right & left. The first resident was Henry J. Massman who was past President of Massman Construction Company.				
44 Description of Environment and Outbuildings The residence is located on a major thoroughfare on a double lot.				
45 Sources of Information WP# 89490 - 5/22/30 Midwest Contractor, 7/2/30, p. 32. Kansas City Star, 5/27/31, p. 20		46. Prepared by <u>C. Millstein</u> 47. Organization <u>Historic Kansas City Foundation</u> 48. Date <u>9/86</u> 49. Revision Date(s)		





HISTORIC INVENTORY

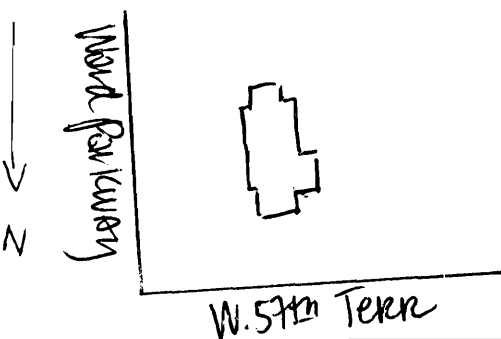
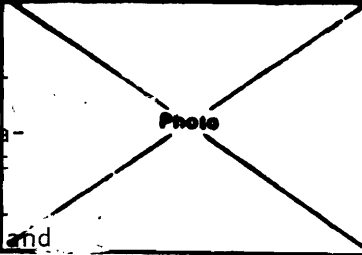
JA-45-070-238

<p>1 No. <u>2-C</u></p> <p>2 County <u>Jackson</u></p> <p>3 Location of Negatives <u>Historic Kansas City Foundation</u></p> <p>4 Present Name(s) <u>Thomas J. Pendergast Residence</u></p> <p>5 Other Name(s)</p>	<p>6 Specific Location <u>5650 Ward Parkway</u></p> <p>7 City or Town <u>IF Rural, Township & Vicinity</u> <u>Kansas City</u></p> <p>8 Site Plan with North Arrow </p> <p>9 Coordinates <u>UTM</u> Lat _____ Long _____</p> <p>10 Site Building <input checked="" type="checkbox"/> Structure <input checked="" type="checkbox"/> Object <input type="checkbox"/></p> <p>11 On National Register? Yes <input type="checkbox"/> No <input checked="" type="checkbox"/></p> <p>12 Is It Eligible? Yes <input type="checkbox"/> No <input type="checkbox"/></p> <p>13 Part of Estab. Yes <input type="checkbox"/> No <input checked="" type="checkbox"/></p> <p>14 District Potent'l? Yes <input type="checkbox"/> No <input type="checkbox"/></p> <p>15 Name of Established District</p>	<p>16 Thematic Category <u>Architecture</u></p> <p>17 Date(s) or Period <u>1928</u></p> <p>18 Style or Design <u>French eclectic elements</u></p> <p>19 Architect or Engineer <u>Edward Tanner</u></p> <p>20 Contractor or Builder <u>J.C. Nichols</u></p> <p>21 Original Use, if apparent <u>Residence</u></p> <p>22 Present Use <u>Residence</u></p> <p>23 Ownership Public <input type="checkbox"/> Private <input checked="" type="checkbox"/></p> <p>24 Owner's Name & Address, if known <u>Barton Joel Cohen</u></p> <p>25 Open to Public? Yes <input type="checkbox"/> No <input checked="" type="checkbox"/></p> <p>26 Local Contact Person or Organization <u>Historic Kansas City Foundation</u></p> <p>27 Other Surveys in Which Included</p>	<p>28 No. of Stories <u>2 1/2</u></p> <p>29 Basement? Yes <input checked="" type="checkbox"/> No <input type="checkbox"/></p> <p>30 Foundation Material <u>brick</u></p> <p>31 Wall Construction <u>brick veneer</u></p> <p>32 Roof Type & Material <u>truncated hip/slate</u></p> <p>33 No. of Bays Front <u>9</u> Side <u>5</u></p> <p>34 Wall Treatment <u>brick</u></p> <p>35 Plan Shape <u>Rectangle</u></p> <p>36 Changes (Explain in #42) Addition <input type="checkbox"/> Altered <input type="checkbox"/> Moved <input type="checkbox"/></p> <p>37 Condition Interior <u>unknown</u> Exterior <u>excellent</u></p> <p>38 Preservation Underway? Yes <input type="checkbox"/> No <input checked="" type="checkbox"/></p> <p>39 Endangered? By What? Yes <input type="checkbox"/> No <input checked="" type="checkbox"/></p> <p>40 Visible from Public Road? Yes <input checked="" type="checkbox"/> No <input type="checkbox"/></p> <p>41 Distance from and Frontage on Road</p>	<p>1 No</p> <p>2 County</p> <p>3 Present Name(s)</p> <p>4 Other Name(s)</p>
<p>42 Further Description of Important Features Although not a textbook example of the French eclectic style, this residence recognizes certain elements borrowed from that period, including the tall, steeply pitched hipped roof, casement type windows & dormers set in segmental arched openings & a segmental entrance embellished with rusticated stonework. Surface decor includes elaborate brick work, molded string course & tall parapet with a cartouche (central bay, east elevation), 2 brick chimneys offset right and offset left.</p>			<p>Photo</p>	
<p>43 History and Significance</p> <p>The first resident was Thomas J. Pendergast who was Vice President of the Ready Mixed Concrete Company.</p>				
<p>44 Description of Environment and Outbuildings</p> <p>This residence is located on a major thoroughfare and this stately home is situated on an expansive lot with sparse plantings, a circle drive and wrought-iron security fence.</p>				
<p>45 Sources of Information</p> <p>WP# 87948 - 5/2/28</p> <p>BP# 15211 - 5/2/28</p> <p>Kansas City Journal Post, 9/9/28, p. 2C.</p> <p>Kansas City Star, 9/30/28</p> <p>Western Contractor, 5/9/28, p. 38.</p>			<p>46 Prepared by <u>C. Millstein</u></p> <p>47 Organization <u>Historic Kansas City Foundation</u></p> <p>48 Date <u>9/86</u> 49 Revision Date(s)</p>	



HISTORIC INVENTORY

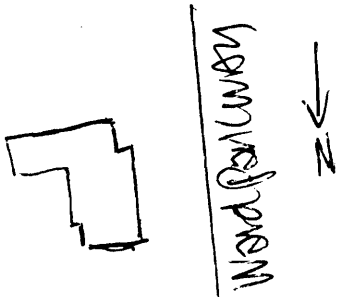
3A-45010-229

1 No <u>3-a</u>		4 Present Name(s)		1 NO
2 County <u>Jackson</u>		5 Other Name(s)		
3 Location of Negatives <u>Historic Kansas City Foundation</u>		<u>William M. Meriwether Residence</u>		
6 Specific Location <u>5730 Ward Parkway</u>		16 Thematic Category <u>Architecture</u>		2 County
		17 Date(s) or Period <u>1917</u>		
7 City or Town <u>II Rural, Township & Vicinity</u> <u>Kansas City</u>		18 Style or Design <u>Neo-Classical elements</u>		3 Present Name(s)
8 Site Plan with North Arrow 		19 Architect or Engineer <u>Shepard Farrar Wiser</u>		
		20 Contractor or Builder		4 Other Name(s)
		21 Original Use, if apparent <u>Residence</u>		
		22 Present Use <u>Residence</u>		
		23 Ownership <div style="display: flex; justify-content: space-between;">Public <input type="checkbox"/>Private <input checked="" type="checkbox"/></div>		
		24 Owner's Name & Address, if known <u>Albert F. & Emmeline M. Harris</u>		
		25 Open to Public? <div style="display: flex; justify-content: space-between;">Yes <input type="checkbox"/>No <input checked="" type="checkbox"/></div>		
9 Coordinates <div style="display: flex; justify-content: space-between;">LatLong</div> <u>UTM</u>		26 Local Contact Person or Organization <u>Historic Kansas City Foundation</u>		5 Other Name(s)
10 Site Building <input type="checkbox"/> Structure <input checked="" type="checkbox"/> Object <input type="checkbox"/>		27 Other Surveys in Which Included		
11 On National Register? Yes <input type="checkbox"/> No <input checked="" type="checkbox"/>		12 Is It Eligible? Yes <input type="checkbox"/> No <input checked="" type="checkbox"/>		
13 Part of Estab. Yes <input type="checkbox"/> Hist. Dist? No <input checked="" type="checkbox"/>		14 District Potent'l? Yes <input type="checkbox"/> No <input checked="" type="checkbox"/>		
15 Name of Established District		30 Foundation Material <u>brick</u>		
		31 Wall Construction <u>frame</u>		
		32 Roof Type & Material <u>gable/asphalt shingle</u>		
		33 No. of Bays <div style="display: flex; justify-content: space-between;">Front <u>5</u>Side <u>3</u></div>		
		34 Wall Treatment <u>stucco</u>		
		35 Plan Shape <u>rectangle</u>		
		36 Changes (Explain in #42) <div style="display: flex; justify-content: space-between;">Addition <input type="checkbox"/>Altered <input type="checkbox"/>Moved <input type="checkbox"/></div>		
		37 Condition <div style="display: flex; justify-content: space-between;">Interior <u>unknown</u>Exterior <u>good</u></div>		
		38 Preservation Underway? Yes <input type="checkbox"/> No <input checked="" type="checkbox"/>		
		39 Endangered? By What? Yes <input type="checkbox"/> No <input checked="" type="checkbox"/>		
		40 Visible from Public Road? Yes <input checked="" type="checkbox"/> No <input type="checkbox"/>		
		41 Distance from and Frontage on Road		
42 Further Description of Important Features <p>Although this residence does not feature a full height porch with colossal columns, the symmetrically balanced windows & center door with broken pediment are typical elements of the Neo-Classical style. In addition, prominent modillions & dormers with broken pediments are typical of that period. Fenestration is a combination of multipaned, sash-type, double-hung & casement with bracketed lintels at the 1st story level & shutters at the 2nd story. Central unit projects beyond 2 end bays. South elevation contains fenestration with blind arches, 2 brick chimneys, offset left and</p>				
43 History and Significance <p>rear slope. Full length brick patio, east elevation.</p> <p>The first resident was William M. Meriwether who was the owner of Standard Investment Company.</p>				
44 Description of Environment and Outbuildings <p>This residence is located on a major thoroughfare and situated on an expansive lot with ample plantings & a circular drive.</p>				
45 Sources of Information <p>WP# 60552 - 4/23/17 BP# 35662 - 5/25/17 <u>Western Contractor, 6/20/17, p. 17.</u> <u>Kansas City Star, 9/9/17, p. 12A.</u> <u>Western Contractor, 6/20/17, p. 17.</u></p>		46 Prepared by <u>C. Millstein</u>		
		47 Organization <u>Historic Kansas City Foundation</u>		
		48 Date <u>9/86</u>		
		49 Revision Date(s)		



HISTORIC INVENTORY

JA-15-070-240

<p>1 No <u>22-a</u></p> <p>2 County <u>Jackson</u></p> <p>3 Location of Negatives <u>Historic Kansas City Foundation</u></p>	<p>4 Present Name(s)</p> <p>5 Other Name(s)</p> <p>6 Specific Location <u>5735 Ward Parkway</u></p> <p>7 City or Town <u>II Rural, Township & Vicinity</u> <u>Kansas City</u></p> <p>8 Site Plan with North Arrow</p> <div style="text-align: center;">  </div> <p>9 Coordinates <u>UTM</u> Lat _____ Long _____</p> <p>10 Site Building Structure <input checked="" type="checkbox"/> Object <input type="checkbox"/></p> <p>11 On National Register? Yes <input type="checkbox"/> No <input checked="" type="checkbox"/></p> <p>12 Is it Eligible? Yes <input type="checkbox"/> No <input type="checkbox"/></p> <p>13 Part of Estab. Yes <input type="checkbox"/> No <input checked="" type="checkbox"/></p> <p>14 District Potent'l? Yes <input type="checkbox"/> No <input type="checkbox"/></p> <p>15 Name of Established District</p>	<p>16 Thematic Category <u>Architecture</u></p> <p>17 Date(s) or Period <u>1928</u></p> <p>18 Style or Design <u>Colonial Revival</u></p> <p>19 Architect or Engineer</p> <p>20 Contractor or Builder</p> <p>21 Original Use, if apparent <u>Residence</u></p> <p>22 Present Use <u>Residence</u></p> <p>23 Ownership Public <input type="checkbox"/> Private <input checked="" type="checkbox"/></p> <p>24 Owner's Name & Address, if known <u>John A. Jr. & Mary Lou Kroh</u></p> <p>25 Open to Public? Yes <input type="checkbox"/> No <input checked="" type="checkbox"/></p> <p>26 Local Contact Person or Organization <u>Historic Kansas City Foundation</u></p> <p>27 Other Surveys in Which Included</p>	<p>28 No. of Stories <u>2</u></p> <p>29 Basement? Yes <input checked="" type="checkbox"/> No <input type="checkbox"/></p> <p>30 Foundation Material <u>brick</u></p> <p>31 Wall Construction <u>brick veneer</u></p> <p>32 Roof Type & Material <u>hip/flat clay tile</u></p> <p>33 No. of Bays Front <u>7</u> Side <u>9</u></p> <p>34 Wall Treatment <u>brick</u></p> <p>35 Plan Shape <u>rectangle</u></p> <p>36 Changes (Explain in #42) Addition <input type="checkbox"/> Altered <input type="checkbox"/> Moved <input type="checkbox"/></p> <p>37 Condition Interior <u>unknown</u> Exterior <u>excellent</u></p> <p>38 Preservation Underway? Yes <input type="checkbox"/> No <input checked="" type="checkbox"/></p> <p>39 Endangered? By What? Yes <input type="checkbox"/> No <input checked="" type="checkbox"/></p> <p>40 Visible from Public Road? Yes <input checked="" type="checkbox"/> No <input type="checkbox"/></p> <p>41 Distance from and Frontage on Road</p>	<p>1 No</p> <p>2 County</p> <p>4 Present Name(s)</p> <p>5 Other Name(s)</p>
<p>42 Further Description of Important Features <u>An asymmetrically placed main entry (West facade) features a proper pediment, fluted pilasters & a wide entablature & sidelights. Fenestration is double-hung, sash type. multi-paned with simple wooden surrounds & brick sills. Other details include a wide, stone belt course & stone quoins. Enclosed porch, south facade as well as three, built-in single car garages. Second story open porch, S/E end. Exterior brick chimney, north elevation.</u></p>		<p>Photo</p>		<p>5 Other Name(s)</p>
<p>43 History and Significance <u>The first resident was Raymond B. White who was President of Exchange Sawmills Sales Company.</u></p>				
<p>44 Description of Environment and Outbuildings <u>The residence is located on a major thoroughfare, and almost totally obscured from the road because of heavy foliage.</u></p>				
<p>45 Sources of Information <u>BP# 56027 - 7/31/28</u> <u>WP# 87971 - 8/11/28</u></p>			<p>46 Prepared by <u>C. Millstein</u></p> <p>47 Organization <u>Historic Kansas City Foundation</u></p> <p>48 Date <u>9/86</u> 49 Revision Date(s)</p>	



JA-AS-076-291


Office of Historic Preservation, P.O. Box 176, Jefferson City, Missouri 65101
HISTORIC INVENTORY

1 No <div style="text-align: center; font-size: 1.5em;">3-b</div>	4 Present Name(s) 		1 No
2 County Jackson	5 Other Name(s) 		
3 Location of Negatives Historic Kansas City Foundation	H.H. Gillpatrick Residence		
6 Specific Location 5750 Ward Parkway	16 Thematic Category Architecture	28 No. of Stories 2	2 County
7 City or Town II Rural, Township & Vicinity Kansas City	17 Date(s) or Period 1927	29 Basement? Yes <input checked="" type="checkbox"/> No <input type="checkbox"/>	
	18 Style or Design Colonial Revival	30 Foundation Material brick	
8 Site Plan with North Arrow <div style="text-align: center;"> </div>	19 Architect or Engineer E.W. Tanner	31 Wall Construction brick veneer	4 Present Name(s)
	20 Contractor or Builder J.C. Nichols	32 Roof Type & Material gable/slate tile	
9 Coordinates UTM Lat _____ Long _____	21 Original Use, if apparent Residence	33 No. of Bays Front 7 Side 2	5 Other Name(s)
	22 Present Use Residence	34 Wall Treatment brick	
10 Site Building Structure <input checked="" type="checkbox"/> Object <input type="checkbox"/>	23 Ownership Public <input type="checkbox"/> Private <input checked="" type="checkbox"/>	35 Plan Shape Irregular	
	24 Owner's Name & Address, if known Paul A. & Lauren J. Belvin	36 Changes (Explain in #42) Addition <input type="checkbox"/> Altered <input type="checkbox"/> Moved <input type="checkbox"/>	
11 On National Register? Yes <input type="checkbox"/> No <input checked="" type="checkbox"/>	25 Open to Public? Yes <input type="checkbox"/> No <input checked="" type="checkbox"/>	37 Condition Interior unknown Exterior good	
12 Is it Eligible? Yes <input type="checkbox"/> No <input checked="" type="checkbox"/>	26 Local Contact Person or Organization Historic Kansas City Foundation	38 Preservation Underway? Yes <input type="checkbox"/> No <input checked="" type="checkbox"/>	
13 Part of Estab. Hist. Dist.? Yes <input type="checkbox"/> No <input checked="" type="checkbox"/>	27 Other Surveys in Which Included 	39 Endangered? By What? Yes <input type="checkbox"/> No <input checked="" type="checkbox"/>	
14 District Potentially? Yes <input type="checkbox"/> No <input checked="" type="checkbox"/>		40 Visible from Public Road? Yes <input type="checkbox"/> No <input checked="" type="checkbox"/>	
15 Name of Established District 		41 Distance from and Frontage on Road 	
42 Further Description of Important Features Similar to 5900 Ward Parkway. Accentuated main entry features elliptical transom and sidelights. Semi-circular entry porch supporting slender, classically inspired columns below a wide entablature & wooden balustrade. Fenestration is double-hung sash-type with simple wooden surrounds & shutters. 1st story fenestration has keystone lintels. Enclosed porches, north & south elevations, below open porches with decorative wood lattice rails. 1/4 round windows gable ends. 2 brick chimneys, side left & side right.			Photo
43 History and Significance The first resident was H.H. Gillpatrick who was Chairman of the Board of Union Bank and Trust Company and President of Gillpatrick Laundry Company.			
44 Description of Environment and Outbuildings The residence is located on a major thoroughfare and situated on an expansive lot, with a variety of plantings.			
45 Sources of Information WP# 82532 - 6/7/27 BP# 15032 - 5/25/27 Western Contractor, 6/1/27, p. 44.		46 Prepared by C. Millstein 47 Organization Historic Kansas City Foundation 48 Date 9/86 49 Revision Date(s)	



HISTORIC INVENTORY

SA-AS-070-242


1 No. <u>2-C</u>		4 Present Name(s)		1 No	
2 County <u>Jackson</u>		5 Other Name(s)			
3 Location of Negatives <u>Historic Kansas City Foundation</u>		<u>R.W. Donovan Residence</u>		2 County	
6 Specific Location <u>5760 Ward Parkway</u>		16 Thematic Category <u>Architecture</u>			
7 City or Town <u>II Rural, Township & Vicinity</u> <u>Kansas City</u>		17 Date(s) or Period <u>1927</u>		4 Present Name(s)	
8 Site Plan with North Arrow <u>W. 58th St.</u>		18 Style or Design <u>Tudor; Brick Wall Cladding</u>			
		19 Architect or Engineer <u>E.W. Tanner</u>		5 Other Name(s)	
		20 Contractor or Builder <u>Quality Roofing Company</u>			
		21 Original Use, if apparent <u>Residence</u>		28 No. of Stories <u>3</u>	
		22 Present Use <u>Residence</u>		29 Basement? Yes <input checked="" type="checkbox"/> No <input type="checkbox"/>	
23 Ownership <div style="display: flex; justify-content: space-between;">Public <input type="checkbox"/></div> <div style="display: flex; justify-content: space-between;">Private <input checked="" type="checkbox"/></div>		30 Foundation Material <u>brick</u>		5 Other Name(s)	
24 Owner's Name & Address, if known <u>John Rand & Susan Buckley</u> <u>1238 W. 61st Terr, K.C., Mo</u>		31 Wall Construction <u>masonry veneer</u>			
25 Open to Public? Yes <input type="checkbox"/> No <input checked="" type="checkbox"/>		32 Roof Type & Material <u>gable/flat clay tile</u>		5 Other Name(s)	
26 Local Contact Person or Organization <u>Historic Kansas City Foundation</u>		33 No. of Bays <div style="display: flex; justify-content: space-between;">Front <u>6</u>Side <u>2</u></div>			
27 Other Surveys in Which Included		34 Wall Treatment <u>brick/stone/half-timber</u>		5 Other Name(s)	
		35 Plan Shape <u>Irregular</u>			
9 Coordinates <u>UTM</u> Lat _____ Long _____		36 Changes (Explain in #42) <div style="display: flex; justify-content: space-between;">Addition <input type="checkbox"/></div> <div style="display: flex; justify-content: space-between;">Altered <input type="checkbox"/></div> <div style="display: flex; justify-content: space-between;">Moved <input type="checkbox"/></div>		5 Other Name(s)	
10 Site Building Structure <input checked="" type="checkbox"/> Object <input type="checkbox"/>		37 Condition <div style="display: flex; justify-content: space-between;">Interior <u>unknown</u></div> <div style="display: flex; justify-content: space-between;">Exterior <u>excellent</u></div>			
11 On National Register? Yes <input type="checkbox"/> No <input checked="" type="checkbox"/>		38 Preservation Underway? Yes <input type="checkbox"/> No <input checked="" type="checkbox"/>		5 Other Name(s)	
12 Is it Eligible? Yes <input type="checkbox"/> No <input type="checkbox"/>		39 Endangered? By What? Yes <input type="checkbox"/> No <input checked="" type="checkbox"/>			
13 Part of Estab. Hist. Dist.? Yes <input type="checkbox"/> No <input checked="" type="checkbox"/>		40 Visible from Public Road? Yes <input checked="" type="checkbox"/> No <input type="checkbox"/>		5 Other Name(s)	
14 District Potent? Yes <input type="checkbox"/> No <input type="checkbox"/>		41 Distance from and Frontage on Road			
15 Name of Established District		42 Further Description of Important Features <u>A fine example of a Tudor home. Multiple gables give this residence a complex silhouette. Main or East entry, with flattened Gothic arch has limestone surround. Belt course contains modillion blocks. Fenestration multipaned fixed or double-hung with wooden surrounds & decorative bracing on windows at south end, west facade. Brick chimney with decorative chimney pots offset left. Stone coping on chimney & exterior corners.</u>		5 Other Name(s)	
43 History and Significance <u>The first resident was R.W. Donovan who was owner of Quality Roofing Company.</u>		Photo			
44 Description of Environment and Outbuildings <u>This residence is located on a major thoroughfare on an expansive lot with ample plantings.</u>				5 Other Name(s)	
45 Sources of Information <u>WP# 75329 - 3/8/27</u> <u>BP# 54636 - 3/8/27</u> <u>Western Contractor, 3/9/27, p. 36.</u>					
46 Prepared by <u>C. Millstein</u>		47 Organization <u>Historic Kansas City Foundation</u>		5 Other Name(s)	
48 Date <u>9/86</u>		49 Revision Date(s)			



5A-A070-243

Office of Historic Preservation, P.O. Box 176, Jefferson City, Missouri 65101


HISTORIC INVENTORY

1 No <u>4-a</u>		4 Present Name(s)		1 No	
2 County <u>Jackson</u>		5 Other Name(s)			2 County
3 Location of Negatives Historic Kansas City Foundation		William Jacobs Residence			
6 Specific Location 5800 Ward Parkway		16 Thematic Category Architecture		3 Present Name(s)	
		17 Date(s) or Period 1953			
7 City or Town II Rural, Township & Vicinity Kansas City		18 Style or Design Ranch elements		4 Present Name(s)	
8 Site Plan with North Arrow		19 Architect or Engineer			
		20 Contractor or Builder K.C. Hoagland		5 Other Name(s)	
		21 Original Use, if apparent Residence			
		22 Present Use Residence		23 Ownership Public <input type="checkbox"/> Private <input checked="" type="checkbox"/>	
		24 Owner's Name & Address, if known Larry Bridges 10955 Lowell, S.M., KS 66210		25 Open to Public? Yes <input type="checkbox"/> No <input checked="" type="checkbox"/>	
9 Coordinates UTM Lat _____ Long _____		26 Local Contact Person or Organization Historic Kansas City Foundation		6 Other Name(s)	
10 Site Building Structure <input checked="" type="checkbox"/> Object <input type="checkbox"/>		27 Other Surveys in Which Included			
11 On National Register? Yes <input type="checkbox"/> No <input checked="" type="checkbox"/>		12 Is It Eligible? Yes <input type="checkbox"/> No <input checked="" type="checkbox"/>		7 Other Name(s)	
13 Part of Estab. Hist. Dist.? Yes <input type="checkbox"/> No <input checked="" type="checkbox"/>		14 District Potenti'l? Yes <input type="checkbox"/> No <input checked="" type="checkbox"/>			
15 Name of Established District				8 Other Name(s)	
42 Further Description of Important Features		The sprawling design of this home relates to the Ranch style, but its steeply pitched hip roof & large hip roof dormers are not common to this particular design. Although the exterior lacks decor, ample windows (double-hung, sash type) break the vast exterior. Built-in garage, north end. Brick chimney rear slope.		9 Other Name(s)	
43 History and Significance		The first resident was William Jacobs who was President of Criterion Cleaners-Launders, Inc.			
44 Description of Environment and Outbuildings		This residence is set back from a major thoroughfare and located on an expansive lot.		10 Other Name(s)	
45 Sources of Information		WP# 10676 - 11/16/53 BP# 66296 - 10/28/53 Midwest Contractor, 11/4/53, p. 13.			
		46 Prepared by C. Millstein		11 Other Name(s)	
		47 Organization Historic Kansas City Foundation			
		48 Date 9/86		12 Other Name(s)	
		49 Revision Date(s)			



Office of Historic Preservation, P.O. Box 176, Jefferson City, Missouri 65101


HISTORIC INVENTORY

1 No. <u>21-b</u>		4 Present Name(s)		1 No
2 County <u>Jackson</u>		5 Other Name(s)		
3 Location of Negatives <u>Historic Kansas City Foundation</u>		<u>John T. Barrons Residence</u>		
6 Specific Location <u>5801 Ward Parkway</u>		16 Thematic Category <u>Architecture</u>	28. No. of Stories <u>2 1/2</u>	2 County
7 City or Town <u>II Rural, Township & Vicinity</u> <u>Kansas City</u>		17 Date(s) or Period <u>1929</u>	29. Basement? <u>Yes X</u> <u>No</u>	
8 Site Plan with North Arrow 		18 Style or Design <u>Neo-Classical</u>	30. Foundation Material <u>poured concrete</u>	
9 Coordinates <u>UTM</u> <u>Lat</u> <u>Long</u>		19. Architect or Engineer	31. Wall Construction <u>masonry</u>	4 Present Name(s)
10 Site Building Structure <input checked="" type="checkbox"/> Object <input type="checkbox"/>		20 Contractor or Builder <u>R.L. Faulkenberg & Company</u>	32. Roof Type & Material <u>gable/slate</u>	
11 On National Register? <u>Yes</u> <u>No X</u>		21. Original Use, if apparent <u>Residence</u>	33. No. of Bays <u>Front 9 Side 2</u>	
12 Is it Eligible? <u>Yes</u> <u>No</u>		22 Present Use <u>Residence</u>	34. Wall Treatment <u>brick</u>	5 Other Name(s)
13 Part of Estab. Yes Hist. Dist? <u>No XX</u>		23 Ownership <u>Public</u> <input type="checkbox"/> <u>Private</u> <input checked="" type="checkbox"/>	35. Plan Shape <u>Irregular</u>	
14 District Potent'l? <u>Yes</u> <u>No</u>		24. Owner's Name & Address, if known <u>Wendy J. & Wendy J. Powell</u>	36. Changes (Explain in #42) <u>Addition X</u> <u>Altered</u> <u>Moved</u>	
15 Name of Established District		25. Open to Public? <u>Yes</u> <input type="checkbox"/> <u>No</u> <input checked="" type="checkbox"/>	37 Condition <u>Interior unknown</u> <u>Exterior excellent</u>	
42 Further Description of Important Features <u>Pedimented or gabled west or main facade is dominated by a portico in antis. Main entrance, capped by a broken triangular pediment flanked by colossal pilasters, below a wide entablature. Fenestration is multipaned, double-hung, sash type with keystoned lintels. Boxed cornice with molding. Two brick chimneys, north & south exterior. Two car, built-in garage, north-east end.</u>		26 Local Contact Person or Organization <u>Historic Kansas City Foundation</u>		Photo
43 History and Significance <u>The first resident was John T. Barrons who was Secretary and Advertising Manager of the Kansas City Star Company.</u>		27. Other Surveys in Which Included		
44 Description of Environment and Outbuildings <u>This residence is located on a major thoroughfare and sits on an angle on an expansive lot partially obscured by foliage.</u>		40 Visible from Public Road? <u>Yes X</u> <u>No</u>		
45 Sources of Information <u>WP# 89630 - 9/13/29</u> <u>BP# 57073 - 9/13/29</u> <u>Midwest Contractor, 9/13/29, p. 28.</u>		46. Prepared by <u>C. Millstein</u>		
		47. Organization <u>Historic Kansas City Foundation</u>		
		48. Date <u>9/86</u>		
		49. Revision Date(s)		



HISTORIC INVENTORY

JA-AB-010-245

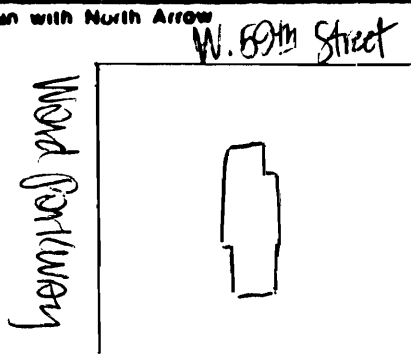
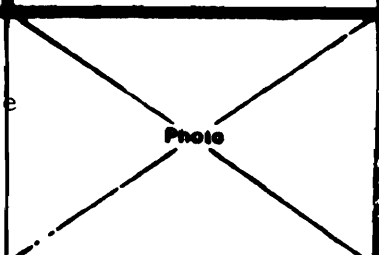
1 No. <u>2/a</u>		4 Present Name(s)		1 No
2 County <u>Jackson</u>		5 Other Name(s)		
3 Location of Negatives <u>Historic Kansas City Foundation</u>		<u>Elizabeth Smith Residence</u>		
6 Specific Location <u>5833 Ward Parkway</u>		16 Thematic Category <u>Architecture</u>		2 County
		17 Date(s) or Period <u>1922</u>		
		28. No. of Stories <u>2 1/2</u>		
7 City or Town <u>II Rural, Township & Vicinity</u> <u>Kansas City</u>		18 Style or Design <u>Colonial Revival</u>		4 Present Name(s)
8 Site Plan with North Arrow <u>W. 59th Street</u>		19 Architect or Engineer <u>Hoit Price & Barnes</u>		
		20 Contractor or Builder <u>James E. Taylor</u>		
		21 Original Use, if apparent <u>Residence</u>		
		22 Present Use <u>Residence</u>		
9 Coordinates <u>UTM</u> Lat _____ Long _____		23 Ownership <u>Public</u> <input type="checkbox"/> <u>Private</u> <input checked="" type="checkbox"/>		5 Other Name(s)
10 Site Building <input checked="" type="checkbox"/> Structure <input checked="" type="checkbox"/> Object <input type="checkbox"/>		24 Owner's Name & Address, if known <u>Yorihiko & Mizne Oshima</u>		
11 On National Register? Yes <input type="checkbox"/> No <input checked="" type="checkbox"/>		25 Open to Public? Yes <input type="checkbox"/> No <input checked="" type="checkbox"/>		
12 Is It Eligible? Yes <input type="checkbox"/> No <input type="checkbox"/>		26 Local Contact Person or Organization <u>Historic Kansas City Foundation</u>		5 Other Name(s)
13 Part of Estab. Yes <input type="checkbox"/> Dist. No <input checked="" type="checkbox"/>		27 Other Surveys in Which Included		
14 District Yes <input type="checkbox"/> Potent? No <input type="checkbox"/>				
15 Name of Established District		30. Foundation Material <u>stone</u>		5 Other Name(s)
		31. Wall Construction <u>masonry/frame</u>		
		32. Roof Type & Material <u>sidegabled/slate tile</u>		
		33. No. of Bays Front <u>5</u> Side <u>3</u>		5 Other Name(s)
		34. Wall Treatment <u>stone/brick/wood</u>		
		35. Plan Shape <u>Rectangle</u>		
		36. Changes (Explain in #42) <u>Addition</u> <input checked="" type="checkbox"/> <u>Altered</u> <input type="checkbox"/> <u>Moved</u> <input type="checkbox"/>		5 Other Name(s)
		37 Condition Interior <u>unknown</u> Exterior <u>excellent</u>		
		38. Preservation Underway? Yes <input checked="" type="checkbox"/> No <input type="checkbox"/>		
		39. Endangered? By What? Yes <input type="checkbox"/> No <input checked="" type="checkbox"/>		5 Other Name(s)
		40 Visible from Public Road? Yes <input checked="" type="checkbox"/> No <input type="checkbox"/>		
		41. Distance from and Frontage on Road		
42 Further Description of Important Features <u>West or main facade is dominated by a flat roofed portico with classically inspired columns & balustrade. Main entryway contains an elliptical fanlight & sidelights. In addition, west facade contains 3 pedimented dormers. Fenestration, consisting predominately of typical triple windows are double-hung, sash-type with limestone sills & lintels containing keystones. Box cornice decorated with modillions, has minimal overhang. South wing consists of 2 enclosed porches. Two brick exterior chimneys, north & south end. Porte cochère, north elevation.</u>				
43 History and Significance <u>The first resident was Elizabeth Smith who was the widow of W.J. Smith.</u>				
44 Description of Environment and Outbuildings <u>Newly renovated, this home is located on a major thoroughfare with a brick patio, enclosed with wrought-iron fence, to south of structure. Drive to north.</u>				
45 Sources of Information <u>WP# 69858 - 8/8/22</u> <u>BP# 13240 - 8/10/22</u> <u>Western Contractor - 8/9/22, p. 36.</u>				
46. Prepared by <u>C. Millstein</u>				
47. Organization <u>Historic Kansas City Foundation</u>				
48. Date <u>9/86</u> 49 Revision Date(s)				



SA-45-70-246

Office of Historic Preservation, P.O. Box 176, Jefferson City, Missouri 65101

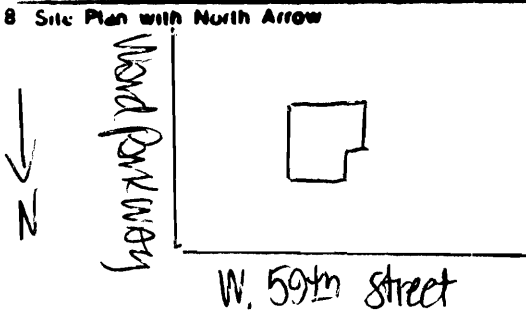
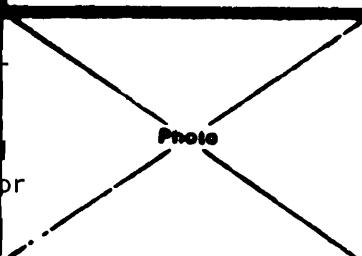
HISTORIC INVENTORY

1 No. 4-6		4 Present Name(s)		1 No
2 County Jackson		5 Other Name(s)		
3 Location of Negatives Historic Kansas City Foundation				
6 Specific Location 5850 Ward Parkway		16 Thematic Category Architecture	28 No. of Stories 2 1/2	2 County
		17 Date(s) or Period 1917	29 Basement? Yes X No	
7 City or Town II Rural, Township & Vicinity Kansas City		18 Style or Design Tudor, Brick wall cladding	30 Foundation Material stone	
8 Site Plan with North Arrow 		19 Architect or Engineer F.H. Michaels	31 Wall Construction brick veneer	4 Present Name(s)
		20 Contractor or Builder J.C. Nichols	32 Roof Type & Material gable/hip/slate	
		21 Original Use, if apparent Residence	33 No. of Bays Front 7 Side 4	
		22 Present Use Residence	34 Wall Treatment brick/stucco/1/2 timber/stone	5 Other Name(s)
		23 Ownership Public <input type="checkbox"/> Private <input checked="" type="checkbox"/>	35 Plan Shape Irregular	
		24 Owner's Name & Address, if known Larry Bridges 10955 Lowell, S.M., Ks 66210	36 Changes (Explain in #42) Addition Altered Moved	
9 Coordinates UTM Lat Long		25 Open to Public? Yes <input type="checkbox"/> No <input checked="" type="checkbox"/>	37 Condition Interior <u>good</u> Exterior <u>good</u>	
10 Site Building <input type="checkbox"/> Structure <input checked="" type="checkbox"/> Object <input type="checkbox"/>		26 Local Contact Person or Organization Historic Kansas City Foundation	38 Preservation Underway? Yes <input type="checkbox"/> No <input checked="" type="checkbox"/>	
11 On National Register? Yes <input type="checkbox"/> No <input checked="" type="checkbox"/>		27 Other Surveys in Which Included	39 Endangered? By What? Yes <input checked="" type="checkbox"/> No <input type="checkbox"/> new development	
12 Is It Eligible? Yes <input type="checkbox"/> No <input checked="" type="checkbox"/>			40 Visible from Public Road? Yes <input checked="" type="checkbox"/> No <input type="checkbox"/>	
13 Part of Estab. Dist? Yes <input type="checkbox"/> No <input checked="" type="checkbox"/>			41 Distance from and Frontage on Road	
14 District Potenti? Yes <input type="checkbox"/> No <input checked="" type="checkbox"/>				
15 Name of Established District				
42 Further Description of Important Features Large main entry with stone surround, as well as a series of four narrow, double-hung, sash-type windows are located at east facade. Remainder of fenestration a combination of casement, & double-hung sash-type. 2 prominent gables & a massive brick chimney with triple chimney pots & stone coping dominate the east elevation. In addition, rear slope stucco chimney with triple chimney pots. Patio & enclosed porch, with brick buttresses, south elevation.				
43 History and Significance T. Culbertson, Vice President of Commerce Trust Company, owned the home on speculation. (Home was listed in 1917 Western Contractor at 58th & Ward Parkway). From 1917-1925, no listing for that address in the City Directory of Kansas City. In 1926, Miles Bulger, President of Bulger-Woolf Cement Company, was listed at 5860 Ward Parkway. In 1927, Bulger was listed residing at 5850 Ward Parkway.				
44 Description of Environment and Outbuildings This residence is partially obscured by lush foliage and is located on a major thoroughfare with the drive to the west of the structure.				
45 Sources of Information WP# 61270 - 10/24/17 Western Contractor, 7/25/17, p. 18.			46 Prepared by C. Millstein	
			47 Organization Historic Kansas City Foundation	
			48 Date 9/86	
			49 Revision Date(s)	



HISTORIC INVENTORY

3A A5010-247

1 No <u>5-a</u>		4 Present Name(s)		1 No
2 County <u>Jackson</u>		5 Other Name(s)		
3 Location of Negatives <u>Historic Kansas City Foundation</u>		<u>Evan P. Coffey Residence</u>		2 County
6 Specific Location <u>5900 Ward Parkway.</u>		18 Thematic Category <u>Architecture</u>		
7 City or Town <u>II Rural, Township & Vicinity</u> <u>Kansas City</u>		17 Date(s) or Period <u>1936</u>		4 Present Name(s)
8 Site Plan with North Arrow 		19 Style or Design <u>Colonial Revival</u>		
9 Coordinates <u>UTM</u> Lat _____ Long _____		20 Contractor or Builder		5 Other Name(s)
10 Site Building Structure X Object I		21 Original Use, if apparent <u>Residence</u>		
11 On National Register? Yes No X		22 Present Use <u>Residence</u>		2 County
12 Is it Eligible? Yes No X		23 Ownership Public I Private IX		
13 Part of Estab Hist Dist? Yes No		24 Owner's Name & Address, if known <u>W. Conger Jr. & Elizabeth M. Beasley</u>		4 Present Name(s)
14 District Potent'l? Yes No		25 Open to Public? Yes II No IX		
15 Name of Established District		26 Local Contact Person or Organization <u>Historic Kansas City Foundation</u>		5 Other Name(s)
		27 Other Surveys in Which Included		
42 Further Description of Important Features <u>Similar to 5750 Ward Parkway in plan, mass, scale and design. Symmetrically placed entry porch (with transom) east facade, with wooden piers & entablature. Fenestration is double-hung sash-type with multipanes, simple wooden surrounds & shutters. 1st floor closed porch and 2nd story open porch with metal rail, north elevation, 1/4 round windows, gable ends. 2 brick exterior chimneys, north and south elevation.</u>		40 Visible from Public Road? Yes X No		5 Other Name(s)
		41 Distance from and Frontage on Road		
43 History and Significance <u>The first resident was Evan P. Coffey who was the owner of Coffeys Modern Agency, a display fixtures business.</u>				5 Other Name(s)
44 Description of Environment and Outbuildings <u>This residence is located on a major thoroughfare in a neighborhood consisting of a variety of housing stock. To the west of the residence is a 2 bay, high hipped garage.</u>				
45 Sources of Information <u>WP# 26643 - 10/6/36</u>		46 Prepared by <u>C. Millstein</u>		5 Other Name(s)
		47 Organization <u>Historic Kansas City Foundation</u>		
		48 Date <u>9/86</u>		5 Other Name(s)
		49 Revision Date(s)		



Office of Historic Preservation, P.O. Box 176, Jefferson City, Missouri 65101

HISTORIC INVENTORY

SA-5070-248


<p>1 No <u>20-6</u></p> <p>2 County <u>Jackson</u></p> <p>3 Location of Negatives <u>Historic Kansas City Foundation</u></p>	<p>4 Present Name(s)</p> <p>5 Other Name(s)</p> <p>6 Specific Location <u>5921 Ward Parkway</u></p> <p>7 City or Town <u>II Rural</u> Township & Vicinity <u>Kansas City</u></p> <p>8 Site Plan with North Arrow</p> <div style="text-align: center;"> </div> <p>9 Coordinates <u>UTM</u> Lat _____ Long _____</p> <p>10 Site Building <input type="checkbox"/> Structure <input checked="" type="checkbox"/> Object <input type="checkbox"/></p> <p>11 On National Register? Yes <input type="checkbox"/> No <input checked="" type="checkbox"/></p> <p>12 Is it Eligible? Yes <input type="checkbox"/> No <input type="checkbox"/></p> <p>13 Part of Estab. Yes <input type="checkbox"/> No <input checked="" type="checkbox"/></p> <p>14 District Potent'l? Yes <input type="checkbox"/> No <input type="checkbox"/></p> <p>15 Name of Established District _____</p>
	<p>16 Thematic Category <u>Architecture</u></p> <p>17 Date(s) or Period <u>1918</u></p> <p>18 Style or Design <u>Italian Renaissance/Neo-Classical</u></p> <p>19 Architect or Engineer <u>Keene & Simpson</u></p> <p>20 Contractor or Builder <u>Long Construction Company</u></p> <p>21 Original Use, if apparent <u>Residence</u></p> <p>22 Present Use <u>Residence</u></p> <p>23 Ownership Public <input type="checkbox"/> Private <input checked="" type="checkbox"/></p> <p>24 Owner's Name & Address, if known <u>Farhad & Lynda Azima</u></p> <p>25 Open to Public? Yes <input type="checkbox"/> No <input checked="" type="checkbox"/></p> <p>26 Local Contact Person or Organization <u>Historic Kansas City Foundation</u></p> <p>27 Other Surveys in Which Included _____</p>
	<p>28 No. of Stories <u>3</u></p> <p>29 Basement? Yes <input checked="" type="checkbox"/> No <input type="checkbox"/></p> <p>30 Foundation Material <u>poured concrete</u></p> <p>31 Wall Construction <u>brick/frame</u></p> <p>32 Roof Type & Material <u>hip/ceramic tile</u></p> <p>33 No. of Bays Front <u>7</u> Side <u>3</u></p> <p>34 Wall Treatment <u>brick</u></p> <p>35 Plan Shape <u>Rectangle</u></p> <p>36 Changes (Explain in #42) Addition <input type="checkbox"/> Altered <input type="checkbox"/> Moved <input type="checkbox"/></p> <p>37 Condition Interior <u>unknown</u> Exterior <u>excellent</u></p> <p>38 Preservation Underway? Yes <input type="checkbox"/> No <input checked="" type="checkbox"/></p> <p>39 Endangered? By What? Yes <input type="checkbox"/> No <input checked="" type="checkbox"/></p> <p>40 Visible from Public Road? Yes <input type="checkbox"/> No <input checked="" type="checkbox"/></p> <p>41 Distance from and Frontage on Road _____</p>
	<p>42 Further Description of Important Features Prominent features of this structure include a 2 story entry supported by classically inspired colossal columns below a wide, denticulated entablature. Broken pediment at entrance (west facade). Fenestration at first story level accented with blind arches. Upper story windows smaller & less elaborate than windows below. Denticulated belt course below attic windows. Two side right brick chimneys, one side left.</p> <p>43 History and Significance The first resident was E.J. Sweeney who was owner of Sweeney Auto & Tractor School, 24th and Wyandotte.</p> <p>44 Description of Environment and Outbuildings The residence is located on a major thoroughfare and situated on a double lot, with circle drive.</p>
<p>45 Sources of Information WP# 9131 - 2/12/17 BP# 12380 - 7/25/18 Kansas City Star, 3/19/22, p. 15D. Kansas City Star, 11/11/28, p. 2D.</p>	<p>46 Prepared by <u>C. Millstein</u></p> <p>47 Organization <u>Historic Kansas City Foundation</u></p> <p>48 Date <u>9/86</u></p> <p>49 Revision Date(s) _____</p>



JA-46-070-249

Office of Historic Preservation, P.O. Box 176, Jefferson City, Missouri 65101


HISTORIC INVENTORY

1 No <u>6-a</u>		4 Present Name(s)		1 No	
2 County <u>Jackson</u>		5 Other Name(s)			2 County
3 Location of Negatives Historic Kansas City Foundation		M.H. Katz Residence			
6 Specific Location 5930 Ward Parkway		16 Thematic Category Architecture		3 Present Name(s)	
		17 Date(s) or Period 1928			
7 City or Town <input type="checkbox"/> Rural, Township & Vicinity Kansas City		18 Style or Design Tudor: Brick Wall Cladding		4 Present Name(s)	
8 Site Plan with North Arrow 		19 Architect or Engineer Robert Gornall			
		20 Contractor or Builder Joe F. Gier		28 No. of Stories	
21 Original Use, if apparent Residence		29 Basement? Yes <input checked="" type="checkbox"/> No <input type="checkbox"/>			
22 Present Use Residence		30 Foundation Material poured concrete			
23 Ownership Public <input type="checkbox"/> Private <input checked="" type="checkbox"/>		31 Wall Construction masonry veneer			
24 Owner's Name & Address, if known E. Lee Thomason		32 Roof Type & Material slate			
25 Open to Public? Yes <input type="checkbox"/> No <input checked="" type="checkbox"/>		33 No. of Bays Front 6 Side 3			
26 Local Contact Person or Organization Historic Kansas City Foundation		34 Wall Treatment brick/stone/stucco			
27 Other Surveys in Which Included		35 Plan Shape Rectangle			
9 Coordinates UTM Lat _____ Long _____		36 Changes (Explain in #42) Addition <input type="checkbox"/> Altered <input type="checkbox"/> Moved <input type="checkbox"/>			
		37 Condition Interior Unknown Exterior Excellent			
10 Site Building <input type="checkbox"/> Structure <input checked="" type="checkbox"/> Object <input type="checkbox"/>		38 Preservation Underway? Yes <input type="checkbox"/> No <input checked="" type="checkbox"/>			
11 On National Register? Yes <input type="checkbox"/> No <input checked="" type="checkbox"/>		39 Endangered? By What? Yes <input type="checkbox"/> No <input checked="" type="checkbox"/>			
12 Is It Eligible? Yes <input type="checkbox"/> No <input checked="" type="checkbox"/>		40 Visible from Public Road? Yes <input checked="" type="checkbox"/> No <input type="checkbox"/>			
13 Part of Estab. Yes <input type="checkbox"/> Hist. Dist? No <input checked="" type="checkbox"/>		41 Distance from and Frontage on Road			
14 District Potenti'l? Yes <input type="checkbox"/> No <input checked="" type="checkbox"/>		Photo			
15 Name of Established District					
42 Further Description of Important Features An elaborately detailed & skillfully designed Tudor home, this residence features an unusually tall & steeply pitched front gable with stucco & stone cladding, a massive tower with decorative brick work & stone cladding & an arcade of brick & stone. A recessed arched entryway with an elaborately carved door sets in a steeply pitched gable. Fenestration, in multiple groups with multipanes, is typical of Tudor design. Three massive chimneys, each with decorative brick chimney pots are located on the east, west & north elevations. Art Nouveau styled glass window, north end, west elevation.					
43 History and Significance M.H. Katz was the first resident and he was Vice President & Treasurer of the Katz Drug Company.					
44 Description of Environment and Outbuildings This structure is located on a major thoroughfare and situated on an expansive lot, surrounded by lush foliage.					
45 Sources of Information WP# 88312 - 7/28/28 Kansas City Star, 4/29/28 Kansas City Star, 8/9/32 Western Contractor, 7/11/28, p. 40. Western Contractor, 7/18/28, p. 38.		46 Prepared by C. Millstein			
		47 Organization Historic Kansas City Foundation			
		48 Date 9/86 49 Revision Date(s)			



HISTORIC INVENTORY

SA 1400-250


1 No. 6-46		4 Present Name(s)		1 No
2 County Jackson		5 Other Name(s)		
3 Location of Negatives Historic Kansas City Foundation		George G. Wright Residence		
6 Specific Location 5940 Ward Parkway		16 Thematic Category Architecture		2 County
		17 Date(s) or Period 1924-27		
7 City or Town II Rural, Township & Vicinity Kansas City		18 Style or Design Medieval/Spanish elements		4 Present Name(s)
8 Site Plan with North Arrow 		19 Architect or Engineer Horace LaPierre		
		20 Contractor or Builder		28. No. of Stories 2
21. Original Use, if apparent Residence		29. Basement? Yes X No		
22 Present Use Residence		30. Foundation Material stone		
23 Ownership Public I Private IX		31. Wall Construction masonry		
24. Owner's Name & Address, if known Major F. Jr. & Betty L. Lee		32. Roof Type & Material gable/clay tile		
25. Open to Public? Yes I No X		33. No. of Bays Front 5 Side 3		
26 Local Contact Person or Organization Historic Kansas City Foundation		34. Wall Treatment stone		
27. Other Surveys in Which Included		35. Plan Shape Rectangle		
28. Changes (Explain in #42) Added Altered Moved		36. Condition Interior unknown Exterior excellent		
29. Preservation Underway? Yes No X		37. Endangered? Yes I No X		
30. Visible from Public Road? Yes X No		38. Distance from and Frontage on Road		
31. Distance from and Frontage on Road		Photo		5 Other Name(s)
32. Further Description of Important Features An unusual home located on an expansive lot, this residence features a low hip roof with bracketed eaves & an arcaded, open porch (south end) with massive voussoirs & squat stone columns designed in the classical tradition. Main or east elevation has prominent recessed wooden doorway with a large stone archivolts & carved cartouche. Fenestration is recessed: a combination arched (1st floor) & double-hung, sash type (2nd story). 1st story windows contain decorative wrought iron protective screens. North end of east elevation is arcaded. 2 stone chimney's side/right.				
43 History and Significance The first owner, George G. Wright, died before the house was finished. He was a dealer in Texas & Mexican land.				
44 Description of Environment and Outbuildings The residence is located on a major thoroughfare and situated on an expansive lot with ample plantings.				
45 Sources of Information WP# 76441 - 4/11/24 BP# 14017 - 6/10/24 Gazette, Oct/Nov 1979, p. 5. Kansas City Star, 5/17/31, p. 1D. Kansas City Star, 10/9/45			46. Prepared by C. Millstein 47. Organization Historic Kansas City Foundation 48. Date 9/86 49. Revision Date(s)	



SA-AS-00-251

Office of Historic Preservation, P.O. Box 176, Jefferson City, Missouri 65101


HISTORIC INVENTORY

1 No <u>20-a</u>		4 Present Name(s)		1 No
2 County <u>Jackson</u>		5 Other Name(s)		
3 Location of Negatives Historic Kansas City Foundation		Merril A. Joslin, Jr. Residence		
6 Specific Location 5945 Ward Parkway		16 Thematic Category Architecture		2 County
		17 Date(s) or Period 1973		
7 City or Town <u>II Rural</u> Township & Vicinity Kansas City		18 Style or Design split-level		4 Present Name(s)
8 Site Plan with North Arrow 		19 Architect or Engineer		
		20 Contractor or Builder Allen Building Company		5 Other Name(s)
21 Original Use, if apparent Residence		22 Present Use Residence		
23 Ownership Public <input type="checkbox"/> Private <input checked="" type="checkbox"/>		24 Owner's Name & Address, if known Merril A. Jr. & Ruth M. Joslin		
25 Open to Public? Yes <input type="checkbox"/> No <input checked="" type="checkbox"/>		26 Local Contact Person or Organization Historic Kansas City Foundation		
27 Other Surveys in Which Included		28 No. of Stories <u>1 split</u>		
29. Basement? Yes <input checked="" type="checkbox"/> No <input type="checkbox"/>		30. Foundation Material poured concrete		
31. Wall Construction frame		32. Roof Type & Material hip/wood shingle		
33. No. of Bays Front <u>4</u> Side <u>2</u>		34. Wall Treatment brick/ stucco/half timber		
35. Plan Shape Rectangle		36. Changes (Explain in #42) Addition <input type="checkbox"/> Altered <input type="checkbox"/> Moved <input type="checkbox"/>		
37 Condition Interior <u>unknown</u> Exterior <u>excellent</u>		38. Preservation Underway? Yes <input type="checkbox"/> No <input checked="" type="checkbox"/>		
39. Endangered? By What? Yes <input type="checkbox"/> No <input checked="" type="checkbox"/>		40 Visible from Public Road? Yes <input checked="" type="checkbox"/> No <input type="checkbox"/>		
41. Distance from and Frontage on Road		5 Other Name(s)		
42 Further Description of Important Features A combination of past traditions influenced the character of this home including Tudor (wall treatment and Monterey (2nd story balcony). Asymmetrical main entry (west facade) is arched & flanked by bay windows (casement type). Remainder of fenestration varies in size and function. Built-in double car garage and single car garage, south elevation.				
43 History and Significance Merril A. Joslin, Jr. is a principal with Peat Marwick Mitchell and Company.				
44 Description of Environment and Outbuildings This residence is located on a major thoroughfare on an expansive lot with a pool to the rear (east of structure).				
45 Sources of Information WP# 146249 - 10/8/73 BP# A93092 - 10/4/73		46. Prepared by C. Millstein		
		47. Organization Historic Kansas City Foundation		
		48. Date 9/86		
		49 Revision Date(s)		



JA 1500-252

Office of Historic Preservation, P.O. Box 176, Jefferson City, Missouri 65101
HISTORIC INVENTORY


1 No 7-a 2 County Jackson 3 Location of Negatives Historic Kansas City Foundation 4 Present Name(s) Wayne Armstrong Residence 5 Other Name(s)	6 Specific Location 6010 Ward Parkway 7 City or Town II Rural, Township & Vicinity Kansas City 8 Site Plan with North Arrow  9 Coordinates UTM Lat _____ Long _____ 10 Site Building Structure X: _____ Object I: _____ 11 On National Register? Yes _____ No X 12 Is It Eligible? Yes _____ No I 13 Part of Estab. Hist. Dist.? Yes _____ No X 14 District Potent'l? Yes _____ No I 15 Name of Established District
16 Thematic Category Architecture 17 Date(s) or Period 1977 18 Style or Design 19 Architect or Engineer Wayne Armstrong 20 Contractor or Builder Wayne Armstrong 21. Original Use, if apparent Residence 22 Present Use Residence 23 Ownership Public I: _____ Private IX: _____ 24. Owner's Name & Address, if known Wayne Armstrong c/o International Materials 25 Open to Public? Yes II: _____ No XI: _____ 26 Local Contact Person or Organization Historic Kansas City Foundation 27. Other Surveys in Which Included	28. No. of Stories 2 29. Basement? Yes XI: _____ No _____ 30. Foundation Material poured concrete 31. Wall Construction brick veneer 32. Roof Type & Material flat with parapet 33. No. of Bays Front 5 Side 3 34. Wall Treatment brick 35. Plan Shape Rectangle 36. Changes (Explain in #42) Addition: _____ Altered: _____ Moved: _____ 37 Condition Interior: unknown Exterior: excellent 38. Preservation Underway? Yes: _____ No: X 39. Endangered? By What? Yes II: _____ No IX: _____ 40 Visible from Public Road? Yes: X No: _____ 41. Distance from and Frontage on Road
42 Further Description of Important Features Similar to 6020 Ward Parkway, except more elaborately detailed. Central bay (east elevation) with recessed entry & decorated brick work, projects beyond end bays. A brick string course with coping extends the full length of the structure's east facade. Windows echoing the Tudor style are multipaned casement type with stone sills, relieving arches & keystone. 2 exterior brick chimneys, north-south elevation. 43 History and Significance The first resident was Wayne Armstrong who is the owner of International Materials, a design shop for architect and designers. 44 Description of Environment and Outbuildings This residence is located on a major thoroughfare and is located in a neighborhood of mixed housing stock. 45 Sources of Information WP# 113320 - July 21, 1977 BP# A 65520 - July 12, 1977	
46. Prepared by C. Millstein 47. Organization Historic Kansas City Foundation 48. Date 9/8 49 Revision Date(s)	



JA-AB-070-253

Office of Historic Preservation, P.O. Box 176, Jefferson City, Missouri 65101


HISTORIC INVENTORY

1 No 7-6		4 Present Name(s)		1 No
2 County Jackson		5 Other Name(s)		
3 Location of Negatives Historic Kansas City Foundation		Kurt E. Rau Residence		
6 Specific Location 6020 Ward Parkway		16 Thematic Category Architecture	28. No. of Stories 2	2 County
7 City or Town II Rural, Township & Vicinity Kansas City		17 Date(s) or Period 1938	29. Basement? Yes XI No	
8 Site Plan with North Arrow 		18 Style or Design	30. Foundation Material poured concrete	4 Present Name(s)
		19 Architect or Engineer	31. Wall Construction brick veneer	
		20 Contractor or Builder John Knox Little	32. Roof Type & Material hip/asphalt shingle	
		21. Original Use, if apparent Residence	33. No. of Bays Front 5 Side 3	
9 Coordinates UTM Lat Long		22 Present Use Residence	34. Wall Treatment brick/stucco/1/2 timber	5 Other Name(s)
10 Site Building <input checked="" type="checkbox"/> Structure <input type="checkbox"/> Object <input type="checkbox"/>		23 Ownership Public II Private XI	35. Plan Shape Irregular	
11 On National Register? Yes No X		24. Owner's Name & Address, if known Joseph D. & Michaila B. Preloga	36. Changes (Explain in #42) Addition Altered Moved	
12 Is It Eligible? Yes II No I		25 Open to Public? Yes II No IX	37 Condition Interior unknown Exterior good	
13 Part of Estab. Yes Hist. Dist? No X		26 Local Contact Person or Organization Historic Kansas City Foundation	38. Preservation Underway? Yes No IX	
14 District Potent'l? Yes II No I		27. Other Surveys in Which Included	39. Endangered? Yes II By What? No IX	
15 Name of Established District			40 Visible from Public Road? Yes X No	
			41. Distance from and Frontage on Road	
42 Further Description of Important Features This rather sparsely decorated residence features a 1/2 hexagonal, 1/2 timbered & stucco unit above the main recessed entryway, east elevation. Fenestration designed in the Tudor tradition is multi-paned casement with brick sills. Other features include decorative brick work between 1st & 2nd stories & two attached single car garages at the north end, east facade. Secondary entrance, east elevation north end. Exterior brick chimney, south elevation. Enclosed porch below a 2nd story open porch rear elevation.				
43 History and Significance The first resident was Kurt E. Rau who was President of the Rau Construction Company.				
44 Description of Environment and Outbuildings The structure is located on a major thoroughfare, to the south of a contemporary counterpart.				
45 Sources of Information WP# 7723 - 6/18/38 BP# 59730 - 6/7/38 Midwest Contractor - 6/8/38, p. 20.			46. Prepared by C. Millstein	
			47. Organization Historic Kansas City Foundation	
			48. Date 9/86	
			49 Revision Date(s)	



HISTORIC INVENTORY

5A-AS 010-124

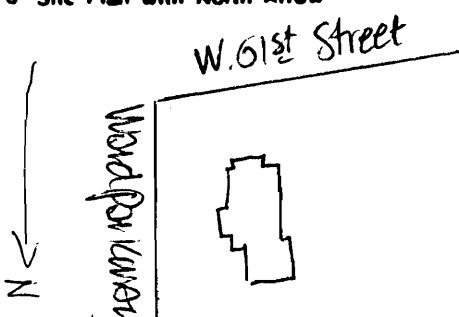
1 No. 19-6		4 Present Name(s)		1 No
2 County Jackson		5 Other Name(s)		
3 Location of Negatives Historic Kansas City Foundation		Victor Wilson Residence		2 County
6 Specific Location 6021 Ward Parkway		16 Thematic Category Architecture		
7 City or Town II Rural, Township & Vicinity Kansas City		17 Date(s) or Period 1928		3 County
8 Site Plan with North Arrow 		18 Style or Design Italian Renaissance elements		
9 Coordinates UTM Lat _____ Long _____		19 Architect or Engineer Edward W. Tanner		4 Present Name(s)
10 Site Building Structure IX Object II		20 Contractor or Builder J.C. Nichols		
11 On National Register? Yes No X		21 Original Use, if apparent Residence		5 Other Name(s)
12 Is It Eligible? Yes II No II		22 Present Use Residence		
13 Part of Estab. Yes Hist. Dist? No X		23 Ownership Public II Private IX		6 Other Name(s)
14 District Yes II Potenti? No II		24 Owner's Name & Address, if known William L. Kimsey & Beverly J. Bradley		
15 Name of Established District		25 Open to Public? Yes II No IX		7 Other Name(s)
		26 Local Contact Person or Organization Historic Kansas City Foundation		
42 Further Description of Important Features Main or west facade dominated by a projecting central wing capped by a broken pediment. Recessed front entry with glass transom flanked by recessed windows. 2nd story Palladian window framed by decorative molding. Remainder of fenestration casement type with shutters characteristically smaller at the second story level. Decorative details include quoins, molded cornice with carved brackets & a wrought-iron balcony rail. Chimney offset right.		27 Other Surveys in Which Included		8 Other Name(s)
43 History and Significance The first resident was Victor Wilson who was Treasurer of Ryley-Wilson Grocery Company.		44 Description of Environment and Outbuildings The residence is located on a major thoroughfare and rests on an expansive lot with ample plantings and a circular drive.		
45 Sources of Information WP# 88850 - 12/29/28 BP# 56381 - 12/12/28 Kansas City Star, 3/30/30, p. 10. Western Contractor, 12/19/28, p. 26.		46 Prepared by C. Millstein		9 Other Name(s)
		47 Organization Historic Kansas City Foundation		
		48 Date 9/86		10 Other Name(s)
		49 Revision Date(s)		



5A-AS-010-255

Office of Historic Preservation, P.O. Box 176, Jefferson City, Missouri 65101

HISTORIC INVENTORY

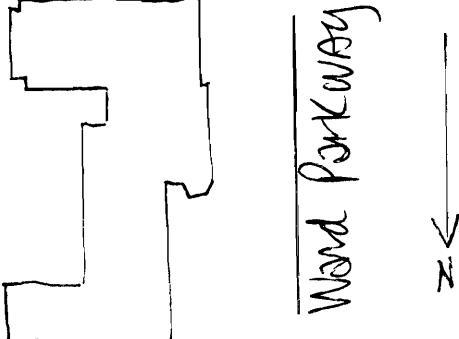
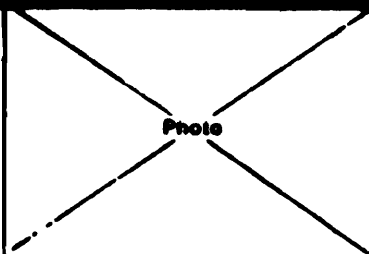
1 No. 7-C		4 Present Name(s) Jake Levin Residence		1 No
2 County Jackson		5 Other Name(s)		
3 Location of Negatives Historic Kansas City Foundation		6 Specific Location 6030 Ward Parkway		2 County
7 City or Town II Rural, Township & Vicinity Kansas City		18 Thematic Category Architecture		
8 Site Plan with North Arrow 		17 Date(s) or Period 1940		4 Present Name(s)
9 Coordinates UTM Lat _____ Long _____		19 Style or Design Tudor, Brick Wall Cladding		
10 Site Building <input checked="" type="checkbox"/> Structure <input type="checkbox"/> Object <input type="checkbox"/>		20 Contractor or Builder E.B. Rosenberg		5 Other Name(s)
11 On National Register? Yes <input type="checkbox"/> No <input checked="" type="checkbox"/>		21 Original Use, if apparent Residence		
12 Is it Eligible? Yes <input type="checkbox"/> No <input type="checkbox"/>		22 Present Use Residence		6 Other Name(s)
13 Part of Estab. Yes <input type="checkbox"/> No <input checked="" type="checkbox"/>		23 Ownership Public <input type="checkbox"/> Private <input checked="" type="checkbox"/>		
14 District Potent'l? Yes <input type="checkbox"/> No <input type="checkbox"/>		24 Owner's Name & Address, if known Richard E. Jr. & Rosemary Hornbeck		7 Other Name(s)
15 Name of Established District		25 Open to Public? Yes <input type="checkbox"/> No <input checked="" type="checkbox"/>		
42 Further Description of Important Features A complex silhouette of steeply pitched gables dominate the east or main elevation of this residence. Brick veneer contrasts with 1/2 timber cladding, south end. Fenestration multi-paned, double-hung, sash type & casement. Main entrance, east facade, features a Tudor arched entry with limestone surround. Arched, brick addition, north end. Two exterior brick chimneys north and south elevation. Varied eave-line heights. Second story open porch, south elevation.		26 Local Contact Person or Organization Historic Kansas City Foundation		8 Other Name(s)
43 History and Significance The first resident was Jake Levin who was in real estate.		27 Other Surveys in Which Included		
44 Description of Environment and Outbuildings This residence is located on a major thoroughfare and rests on an expansive lot with ample foliage.		45 Sources of Information WP# 5358 - 4/12/1940. BP# 60298 - 4/11/40 Midwest Contractor, 4/17/40, p. 14.		9 Other Name(s)
46 Prepared by C. Millstein		47 Organization Historic Kansas City Foundation		
48 Date 9/86		49 Revision Date(s)		



3A-45070-206

Office of Historic Preservation, P.O. Box 176, Jefferson City, Missouri 65101

HISTORIC INVENTORY

<p>1 No <u>18-a</u></p> <p>2 County <u>Jackson</u></p> <p>3 Location of Negatives <u>Historic Kansas City Foundation</u></p> <p>6 Specific Location <u>6101 Ward Parkway</u></p> <p>7 City or Town <u>II Rural, Township & Vicinity</u> <u>Kansas City</u></p> <p>8 Site Plan with North Arrow</p>  <p>9 Coordinates UTM Lat _____ Long _____</p> <p>10 Site Building <input checked="" type="checkbox"/> Structure <input checked="" type="checkbox"/> Object <input checked="" type="checkbox"/></p> <p>11 On National Register? Yes <input type="checkbox"/> No <input checked="" type="checkbox"/></p> <p>12 Is It Eligible? Yes <input type="checkbox"/> No <input checked="" type="checkbox"/></p> <p>13 Part of Estab. Hist. Dist? Yes <input type="checkbox"/> No <input checked="" type="checkbox"/></p> <p>14 District Potenti'l? Yes <input type="checkbox"/> No <input checked="" type="checkbox"/></p> <p>15 Name of Established District _____</p>	<p>4 Present Name(s) _____</p> <p>5 Other Name(s) _____</p> <p>16 Thematic Category <u>Architecture</u></p> <p>17 Date(s) or Period <u>1921/1924/1958</u></p> <p>18 Style or Design <u>Gothic</u></p> <p>19 Architect or Engineer <u>Root & Siemens</u></p> <p>20 Contractor or Builder <u>John Niel & Son</u></p> <p>21 Original Use, if apparent <u>Residence</u></p> <p>22 Present Use <u>Residence</u></p> <p>23 Ownership Public <input type="checkbox"/> Private <input checked="" type="checkbox"/></p> <p>24 Owner's Name & Address, if known <u>Country Club Christian Church</u></p> <p>25 Open to Public? Yes <input checked="" type="checkbox"/> No <input type="checkbox"/></p> <p>26 Local Contact Person or Organization <u>Historic Kansas City Foundation</u></p> <p>27 Other Surveys in Which Included _____</p>	<p>28 No. of Stories 2 + Tower _____</p> <p>29 Basement? Yes <input checked="" type="checkbox"/> No <input type="checkbox"/></p> <p>30 Foundation Material <u>poured concrete</u></p> <p>31 Wall Construction <u>masonry</u></p> <p>32 Roof Type & Material <u>gable/clay tile</u></p> <p>33 No. of Bays Front <u>13</u> Side <u>7</u></p> <p>34 Wall Treatment <u>stone</u></p> <p>35 Plan Shape <u>irregular</u></p> <p>36 Changes (Explain in #42) Addition <input checked="" type="checkbox"/> Altered <input type="checkbox"/> Moved <input type="checkbox"/></p> <p>37 Condition Interior <u>excellent</u> Exterior <u>excellent</u></p> <p>38 Preservation Underway? Yes <input type="checkbox"/> No <input checked="" type="checkbox"/></p> <p>39 Endangered? By What? Yes <input type="checkbox"/> No <input checked="" type="checkbox"/></p> <p>40 Visible from Public Road? Yes <input checked="" type="checkbox"/> No <input type="checkbox"/></p> <p>41 Distance from and Frontage on Road _____</p>
<p>42 Further Description of Important Features A richly decorated structure, the church is a prominent landmark on Ward Parkway. Designed in the Gothic tradition, the structure includes massive piers, buttresses; Gothic tracery; stone coping and detailing at its exterior. In addition, materials of contrasting color & texture enliven the surface. A massive entryway with stone tympanum & a broad spired tower dominate the main or west facade. Overall plan & decoration yield a very complex silhouette.</p>		<p>Photo</p> 
<p>43 History and Significance Site for the Country Club Christian Church chosen in April 1921. Dr. George Hamilton Combs was the pastor. The north wing was built first. Church Addition - Root & Siemens (<u>Western Contractor</u>, 9/17/14, p. 38).</p>		
<p>44 Description of Environment and Outbuildings The Church is located on a major thoroughfare. This structure dominates the 6100 block of Ward Parkway with the Memorial Chapel to the north of the Church.</p>		
<p>45 Sources of Information WP# 66292 - 8/23/21 BP# 14130 - 11/18/24 <u>Kansas City Star</u>, 1/15/26 <u>Kansas City Star</u>, 4/18/21 <u>Western Contractor</u>, 8/3/21 p. 40</p>		<p>46 Prepared by <u>C. Millstein</u></p> <p>47 Organization <u>Historic Kansas City Foundation</u></p> <p>48 Date <u>9/86</u> 49 Revision Date(s) _____</p>

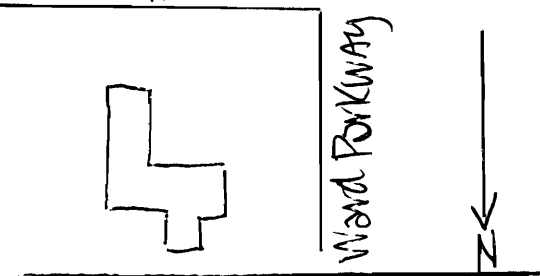




5A-AB-070-257

Office of Historic Preservation, P.O. Box 176, Jefferson City, Missouri 65101

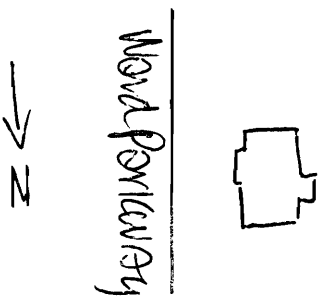
HISTORIC INVENTORY

<p>1 No <u>19-a</u></p> <p>2 County <u>Jackson</u></p> <p>3 Location of Negatives <u>Historic Kansas City Foundation</u></p> <p>6 Specific Location <u>6101 Ward Parkway</u></p> <p>7 City or Town <u>II Rural, Township & Vicinity</u> <u>Kansas City</u></p> <p>8 Site Plan with North Arrow  </p> <p>9 Coordinates <u>UTM</u> Lat _____ Long _____</p> <p>10 Site Building _____ Structure <input checked="" type="checkbox"/> Object <input type="checkbox"/></p> <table border="1" style="width: 100%; border-collapse: collapse;"> <tr> <td style="width: 50%;">11 On National Register? Yes <input type="checkbox"/> No <input checked="" type="checkbox"/></td> <td style="width: 50%;">12 Is it Eligible? Yes <input type="checkbox"/> No <input type="checkbox"/></td> </tr> <tr> <td>13 Part of Estab. Dist? Yes <input type="checkbox"/> No <input checked="" type="checkbox"/></td> <td>14 District Potenti'l? Yes <input type="checkbox"/> No <input type="checkbox"/></td> </tr> </table> <p>15 Name of Established District _____</p>	11 On National Register? Yes <input type="checkbox"/> No <input checked="" type="checkbox"/>	12 Is it Eligible? Yes <input type="checkbox"/> No <input type="checkbox"/>	13 Part of Estab. Dist? Yes <input type="checkbox"/> No <input checked="" type="checkbox"/>	14 District Potenti'l? Yes <input type="checkbox"/> No <input type="checkbox"/>	<p>4 Present Name(s) _____</p> <p>5 Other Name(s) _____</p> <p>16 Thematic Category <u>Architecture</u></p> <p>17 Date(s) or Period <u>May 13, 1962</u></p> <p>18 Style or Design <u>Gothic elements</u></p> <p>19 Architect or Engineer <u>Tanner & Lindscott</u></p> <p>20 Contractor or Builder <u>Hiram W. Elliott</u></p> <p>21 Original Use, if apparent <u>Chapel</u></p> <p>22 Present Use <u>Chapel</u></p> <p>23 Ownership Public <input type="checkbox"/> Private <input checked="" type="checkbox"/></p> <p>24 Owner's Name & Address, if known <u>Country Club Christian Church</u></p> <p>25 Open to Public? Yes <input type="checkbox"/> No <input checked="" type="checkbox"/></p> <p>26 Local Contact Person or Organization <u>Historic Kansas City Foundation</u></p> <p>27 Other Surveys in Which Included _____</p> <p>28 No. of Stories <u>1</u></p> <p>29 Basement? Yes <input type="checkbox"/> No <input checked="" type="checkbox"/></p> <p>30 Foundation Material <u>stone</u></p> <p>31 Wall Construction <u>masonry</u></p> <p>32 Roof Type & Material <u>gable/flat tiles</u></p> <p>33 No. of Bays Front <u>7</u> Side <u>7</u></p> <p>34 Wall Treatment <u>stone</u></p> <p>35 Plan Shape <u>Irregular</u></p> <p>36 Changes (Explain in #42) Addition <input type="checkbox"/> Altered <input type="checkbox"/> Moved <input type="checkbox"/></p> <p>37 Condition Interior <u>excellent</u> Exterior <u>excellent</u></p> <p>38 Preservation Underway? Yes <input type="checkbox"/> No <input checked="" type="checkbox"/></p> <p>39 Endangered? By What? Yes <input type="checkbox"/> No <input checked="" type="checkbox"/></p> <p>40 Visible from Public Road? Yes <input checked="" type="checkbox"/> No <input type="checkbox"/></p> <p>41 Distance from and Frontage on Road _____</p>
11 On National Register? Yes <input type="checkbox"/> No <input checked="" type="checkbox"/>	12 Is it Eligible? Yes <input type="checkbox"/> No <input type="checkbox"/>				
13 Part of Estab. Dist? Yes <input type="checkbox"/> No <input checked="" type="checkbox"/>	14 District Potenti'l? Yes <input type="checkbox"/> No <input type="checkbox"/>				
<p>42 Further Description of Important Features <u>A simple steeple & bell tower mark the crossing of the transept of this Chapel. Although modest in detail, large Gothic style windows set in stone carved arches, and recessed fixed windows with large stone lintels & sills give this structure an English Gothic character. Other details include stone buttressing, timber and stone entry porch (east elevation) and a large rosette window north wall, northeast corner. All fenestration is stained glass.</u></p> <p>43 History and Significance <u>George Hamilton Combs was the Founder and Minister of the Country Club Christian Church. Mr. & Mrs. Atha were the Chairman for fundraising of the Chapel.</u></p> <p>44 Description of Environment and Outbuildings <u>The Chapel is located on a major thoroughfare and situated to the north of the Country Club Christian Church. Parking lot to the east of the structure.</u></p> <p>45 Sources of Information <u>Country Club Christian Church; Kansas City Star, 5/18/68.</u> <u>Kansas City Star, 5/12/62.</u></p>		<p>46 Prepared by <u>C. Millstein</u></p> <p>47 Organization <u>Historic Kansas City Foundation</u></p> <p>48 Date <u>9/86</u> 49 Revision Date(s) _____</p>			



HISTORIC INVENTORY

SA-45-7-256

1 No. 8-a		4 Present Name(s)		1 No
2 County Jackson		5 Other Name(s)		
3 Location of Negatives Historic Kansas City Foundation		Milton Silverman Residence		2 County
6 Specific Location 6110 Ward Parkway		16 Thematic Category Architecture		
7 City or Town II Rural, Township & Vicinity Kansas City		17 Date(s) or Period 1937		4 Present Name(s)
8 Site Plan with North Arrow <div style="text-align: center;">  </div>		18 Style or Design Minimal Traditional		
		19 Architect or Engineer private plans		5 Other Name(s)
		20 Contractor or Builder E. B. Rosenberg		
		21 Original Use, if apparent Residence		
		22 Present Use Residence		
9 Coordinates UTM Lat _____ Long _____		23 Ownership Public <input type="checkbox"/> Private <input checked="" type="checkbox"/>		2 Other Name(s)
10 Site: Structure <input checked="" type="checkbox"/> Object <input type="checkbox"/> Building		24 Owner's Name & Address, if known Milton & Diana Silverman		
11 On National Register? Yes <input type="checkbox"/> No <input checked="" type="checkbox"/>		25 Open to Public? Yes <input type="checkbox"/> No <input checked="" type="checkbox"/>		3 Other Name(s)
12 Is it Eligible? Yes <input type="checkbox"/> No <input type="checkbox"/>		26 Local Contact Person or Organization Historic Kansas City Foundation		
13 Part of Established Dist? Yes <input type="checkbox"/> No <input checked="" type="checkbox"/>		27 Other Surveys in Which Included		4 Other Name(s)
14 District Potenti'l? Yes <input type="checkbox"/> No <input type="checkbox"/>		28 No. of Stories 2		
15 Name of Established District		29 Basement? Yes <input checked="" type="checkbox"/> No <input type="checkbox"/>		5 Other Name(s)
		30 Foundation Material stone		
		31 Wall Construction brick veneer		6 Other Name(s)
		32 Roof Type & Material gable/ashphalt shingle		
		33 No. of Bays Front 3 Side 3		7 Other Name(s)
		34 Wall Treatment stone brick/wood shingles		
		35 Plan Shape Rectangle		8 Other Name(s)
		36 Changes (Explain in #42) Addition <input checked="" type="checkbox"/> Altered <input type="checkbox"/> Moved <input type="checkbox"/>		
		37 Condition Interior <u>unknown</u> Exterior <u>good</u>		9 Other Name(s)
		38 Preservation Underway? Yes <input type="checkbox"/> No <input checked="" type="checkbox"/>		
		39 Endangered? Yes <input type="checkbox"/> By What? No <input checked="" type="checkbox"/>		10 Other Name(s)
		40 Visible from Public Road? Yes <input checked="" type="checkbox"/> No <input type="checkbox"/>		
		41 Distance from and Frontage on Road		11 Other Name(s)
42 Further Description of Important Features Similar to 6124 Ward Parkway in overall plan & character. Stone clad gabled entrance dominates the main, or east facade. Fenestration a combination of fixed, casement & double-hung, sash-type -- all multipaned. Two, one bay garages (built-in) north end, east elevation. Screened-in porch (1st story) below an open porch with wrought-iron rail, south elevation. Exterior, brick chimney south end. Rear addition 1947.				
43 History and Significance Milton Silverman, the original owner, is President and Treasurer of Central Bag Company.				
44 Description of Environment and Outbuildings The structure is located on a major thoroughfare and situated in an area of similar housing types.				
45 Sources of Information WP# 46849 - 3/2/37 BP# 59426 - 2/15/37 Midwest Contractor, 2/17/37, p. 18.				
46 Prepared by C. Millstein				
47 Organization Historic Kansas City Foundation				
48 Date 9/86 49 Revision Date(s)				



HISTORIC INVENTORY


3A-15070-259

1 No <u>8-b</u>		4 Present Name(s)		1 No
2 County <u>Jackson</u>		5 Other Name(s)		
3 Location of Negatives <u>Historic Kansas City Foundation</u>		<u>George C. Lee Residence</u>		
6 Specific Location <u>6120 Ward Parkway</u>		16 Thematic Category <u>Architecture</u>		2 County
		17 Date(s) or Period <u>1935</u>		
7 City or Town <u>II Rural</u> Township & Vicinity <u>Kansas City</u>		18 Style or Design <u>Colonial Revival</u> <u>Elements/Minimal Traditional</u>		4 Present Name(s)
8 Site Plan with North Arrow		19 Architect or Engineer <u>Norman Wilkerson</u>		
<div style="text-align: center;"> </div>		20 Contractor or Builder <u>Shryock Realty Company</u>		
		21 Original Use, if apparent <u>Residence</u>		
9 Coordinates <u>UTM</u> Lat _____ Long _____		22 Present Use <u>Residence</u>		5 Other Name(s)
10 Site Building Structure <u>Object</u>		23 Ownership <u>Public</u> <input type="checkbox"/> <u>Private</u> <input checked="" type="checkbox"/>		
11 On National Register? <u>Yes</u> <input type="checkbox"/> <u>No</u> <input type="checkbox"/>		24 Owner's Name & Address, if known <u>David N. & W.F. Lieberman</u>		
12 Is it Eligible? <u>Yes</u> <input type="checkbox"/> <u>No</u> <input type="checkbox"/>		25 Open to Public? <u>Yes</u> <input type="checkbox"/> <u>No</u> <input checked="" type="checkbox"/>		
13 Part of Estab. Hist. Dist.? <u>Yes</u> <input type="checkbox"/> <u>No</u> <input type="checkbox"/>		26 Local Contact Person or Organization <u>Historic Kansas City Foundation</u>		
14 District Potenti'l? <u>Yes</u> <input type="checkbox"/> <u>No</u> <input type="checkbox"/>		27 Other Surveys in Which Included		
15 Name of Established District		30. No. of Stories <u>2</u>		
		29. Basement? <u>Yes</u> <input checked="" type="checkbox"/> <u>No</u> <input type="checkbox"/>		
		30. Foundation Material <u>stone</u>		
		31. Wall Construction <u>frame</u>		
		32. Roof Type & Material <u>gable/asphalt shingle</u>		
		33. No. of Bays <u>Front 4</u> <u>Side 2</u>		
		34. Wall Treatment <u>brick/stone/wood shingle</u>		
		35. Plan Shape <u>Irregular</u>		
		36. Changes (Explain in #42) <u>Addition</u> <input checked="" type="checkbox"/> <u>Altered</u> <input type="checkbox"/> <u>Moved</u> <input type="checkbox"/>		
		37. Condition <u>Interior</u> <u>unknown</u> <u>Exterior</u> <u>excellent</u>		
		38. Preservation Underway? <u>Yes</u> <input type="checkbox"/> <u>No</u> <input checked="" type="checkbox"/>		
		39. Endangered? By What? <u>Yes</u> <input type="checkbox"/> <u>No</u> <input checked="" type="checkbox"/>		
		40. Visible from Public Road? <u>Yes</u> <input checked="" type="checkbox"/> <u>No</u> <input type="checkbox"/>		
		41. Distance from and Frontage on Road		
42 Further Description of Important Features This two story residence with its paired windows & main entrance flanked by side lights, can be loosely tied to the Colonial Revival period. Front facing gables & stone quoins also dominate the east elevation. Fenestration is multi-paned, double-hung/sash type with wooden shutters at the main facade. Bracketed entablature over main entrance. Attached double garage recessed behind a pair of arches north end, east facade. Exterior brick chimney, south elevation.				5 Other Name(s)
43 History and Significance The first resident was George C. Lee who was a physician.				
44 Description of Environment and Outbuildings This residence is located on a major thoroughfare on a block composed of similar structures.				
45 Sources of Information BP# 58733 - 7/3/35 WP# 14241 - 7/6/35 Midwest Contractor, 7/10/35, p. 11.				
46. Prepared by <u>C. Millstein</u>				
47. Organization <u>Historic Kansas City Foundation</u>				
48. Date <u>9/86</u> 49. Revision Date(s)				



Office of Historic Preservation, P.O. Box 176, Jefferson City, Missouri 65101

HISTORIC INVENTORY

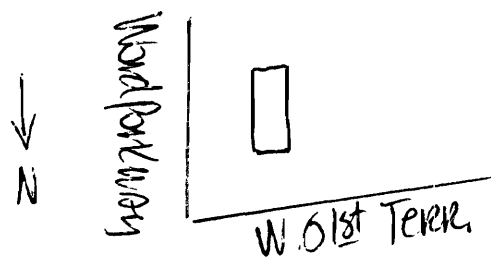
1 No. <u>8-c</u>		4 Present Name(s)		1 No
2 County <u>Jackson</u>		5 Other Name(s)		
3 Location of Negatives Historic Kansas City Foundation		A. Lyle Roach Residence		
6 Specific Location 6124 Ward Parkway		16 Thematic Category Architecture		2 County
		17 Date(s) or Period 1935		
7 City or Town <u>II Rural</u> , Township & Vicinity Kansas City		18 Style or Design Minimal Traditional		4 Present Name(s)
8 Site Plan with North Arrow 		19 Architect or Engineer private plans		
		20 Contractor or Builder		5 Other Name(s)
		21 Original Use, if apparent Residence		
		22 Present Use Residence		
9 Coordinates <u>UTM</u> Lat _____ Long _____		23 Ownership Public <input type="checkbox"/> Private <input checked="" type="checkbox"/>		
10 Site Building Structure <input checked="" type="checkbox"/> Object <input type="checkbox"/>		24 Owner's Name & Address, if known Derel D. Schrock		
11 On National Register? Yes <input type="checkbox"/> No <input checked="" type="checkbox"/>		25 Open to Public? Yes <input type="checkbox"/> No <input checked="" type="checkbox"/>		
12 Is it Eligible? Yes <input type="checkbox"/> No <input type="checkbox"/>		26 Local Contact Person or Organization Historic Kansas City Foundation		
13 Part of Estab. Hist. Dist? Yes <input type="checkbox"/> No <input checked="" type="checkbox"/>		27 Other Surveys in Which Included		
14 District Potenti? Yes <input type="checkbox"/> No <input type="checkbox"/>				
15 Name of Established District				
42 Further Description of Important Features Stone-clad gabled entrance & massive stone & brick chimney dominate the east facade of this residence. Fenestration double-hung, sash-type with simple wooden surrounds & shutters. Inset dormer above built-in two car garage north end. Gable end (north) supported by coupled piers.				5 Other Name(s)
43 History and Significance The first resident was A. Lyle Roach who was Secretary-Treasurer of Roach Fowler Company, a publishing business.				
44 Description of Environment and Outbuildings This residence is located on major thoroughfare on a block composed of similar structures.				
45 Sources of Information WP# 87812 - 7/26/35 BP# 58739 - 7/3/35 Midwest Contractor, 7/10/35, p. 11.				
46 Prepared by C. Millstein				
47 Organization Historic Kansas City Foundation				
48 Date 9/86				
49 Revision Date(s)				



3A-45-070-261

Office of Historic Preservation, P.O. Box 176, Jefferson City, Missouri 65101

HISTORIC INVENTORY

1 No. <u>9-a</u>		4 Present Name(s)		1 No
2 County <u>Jackson</u>		5 Other Name(s)		
3 Location of Negatives Historic Kansas City Foundation		Burke Miller Residence		2 County
6 Specific Location 6130 Ward Parkway		16 Thematic Category Architecture		
7 City or Town <u>if Rural, Township & Vicinity</u> Kansas City		17 Date(s) or Period 1963		3 Present Name(s)
		18 Style or Design split - level		
8 Site Plan with North Arrow 		19 Architect or Engineer		
		20 Contractor or Builder Craig Miller Construction Co.		
9 Coordinates <u>UTM</u> Lat _____ Long _____		21 Original Use, if apparent Residence		4 Present Name(s)
		22 Present Use Residence		
10 Site Building <input type="checkbox"/> Structure <input checked="" type="checkbox"/> Object <input type="checkbox"/>		23 Ownership Public <input type="checkbox"/> Private <input checked="" type="checkbox"/>		5 Other Name(s)
		24 Owner's Name & Address, if known Douglas & Billie Gleason		
11 On National Register? Yes <input type="checkbox"/> No <input checked="" type="checkbox"/>		25 Open to Public? Yes <input type="checkbox"/> No <input checked="" type="checkbox"/>		6 Other Name(s)
12 Is it Eligible? Yes <input type="checkbox"/> No <input type="checkbox"/>		26 Local Contact Person or Organization Historic Kansas City Foundation		
13 Part of Estab. Hist. Dist.? Yes <input type="checkbox"/> No <input checked="" type="checkbox"/>		27 Other Surveys in Which Included		7 Other Name(s)
14 District Potent'l? Yes <input type="checkbox"/> No <input type="checkbox"/>				
15 Name of Established District		30. No. of Stories <u>1 split</u>		8 Other Name(s)
		28. Basement? Yes <input checked="" type="checkbox"/> No <input type="checkbox"/>		
		30. Foundation Material poured concrete		9 Other Name(s)
		31. Wall Construction frame		
		32. Roof Type & Material gable/wood shingle		10 Other Name(s)
		33. No. of Bays Front <u>3</u> Side <u>2</u>		
		34. Wall Treatment brick/wood shingle		11 Other Name(s)
		35. Plan Shape <u>Rectangle</u>		
		36. Changes (Explain in #42) Addition <input type="checkbox"/> Altered <input type="checkbox"/> Moved <input type="checkbox"/>		12 Other Name(s)
		37. Condition Interior <u>unknown</u> Exterior <u>excellent</u>		
		38. Preservation Underway? Yes <input type="checkbox"/> No <input checked="" type="checkbox"/>		13 Other Name(s)
		39. Endangered? By What? Yes <input type="checkbox"/> No <input checked="" type="checkbox"/>		
		40. Visible from Public Road? Yes <input type="checkbox"/> No <input checked="" type="checkbox"/>		14 Other Name(s)
		41. Distance from and Frontage on Road		
42 Further Description of Important Features A combination of features & materials is used on the exterior. Main or east entrance sheltered by a shed roof & supported by coupled piers, is located at the residence's two-story unit. Fenestration a combination of fixed and multipaned double-hung, sash-type embellished with shutters at the second story facade. Two, 1 bay built-in garages, north end. Brick exterior chimney, east elevation.				
43 History and Significance Burke Miller was President of Broadway Supply Company.				
44 Description of Environment and Outbuildings This residence is located on a major thoroughfare and situated in a neighborhood of mixed housing types.				
45 Sources of Information WP# 120385 - 8/20/63 BP# 3395 - 8/1/64		46. Prepared by C. Millstein		
		47. Organization Historic Kansas City Foundation		
		48. Date 9/86		
		49. Revision Date(s)		



HISTORIC INVENTORY


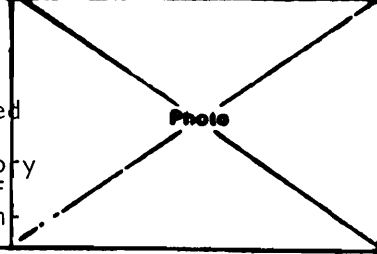
SA 15-070-262

1 No. 17-a		4 Present Name(s)		1 No
2 County Jackson		5 Other Name(s)		
3 Location of Negatives Historic Kansas City Foundation		Robert S. Coons Residence		
6 Specific Location 6135 Ward Parkway		16 Thematic Category Architecture	28 No. of Stories 2	2 County
		17 Date(s) or Period 1955	29 Basement? Yes X No	
		18 Style or Design Colonial Revival	30 Foundation Material concrete	
7 City or Town II Rural, Township & Vicinity Kansas City		19 Architect or Engineer E.W. Tanner & Associates	31 Wall Construction frame	4 Present Name(s)
8 Site Plan with North Arrow		20 Contractor or Builder	32 Roof Type & Material gable/wood shingle	
		21 Original Use, if apparent Residence	33 No. of Bays Front 5 Side 5/3	
		22 Present Use Residence	34 Wall Treatment flush-board	
		23 Ownership Public <input type="checkbox"/> Private <input checked="" type="checkbox"/>	35 Plan Shape L	
9 Coordinates Lat Long		24 Owner's Name & Address, if known Carrol & Beverly Kennett	36 Changes (Explain in #42) Addition Altered Moved	5 Other Name(s)
10 Site Building Structure <input checked="" type="checkbox"/> Object <input type="checkbox"/>		25 Open to Public? Yes <input type="checkbox"/> No <input checked="" type="checkbox"/>	37 Condition Interior unknown Exterior excellent	
11 On National Register? Yes <input type="checkbox"/> No <input checked="" type="checkbox"/>		26 Local Contact Person or Organization Historic Kansas City Foundation	38 Preservation Underway? Yes <input type="checkbox"/> No <input checked="" type="checkbox"/>	
12 Is it Eligible? Yes <input type="checkbox"/> No <input checked="" type="checkbox"/>		27 Other Surveys in Which Included	39 Endangered? Yes <input type="checkbox"/> No <input checked="" type="checkbox"/>	
13 Part of Estab. Hist. Dist.? Yes <input type="checkbox"/> No <input checked="" type="checkbox"/>			40 Visible from Public Road? Yes <input checked="" type="checkbox"/> No <input type="checkbox"/>	
14 District Potenti'l? Yes <input type="checkbox"/> No <input checked="" type="checkbox"/>			41 Distance from and Frontage on Road	
15 Name of Established District				5 Other Name(s)
42 Further Description of Important Features Main or west elevation features double door main entry with transom below a broken pediment. Fenestration, symmetrically placed, is double-hung, sash-type with simple wooden surrounds & shutters. North elevation contains windows like those of west facade with addition of a casement type. In addition, there are 2 gabled dormers, north facade. 2 bay garage, east elevation. Exterior brick chimney, south elevation.				
43 History and Significance The first resident was Robert S. Coons who was the Treasurer of Interstate Bakeries Corporation.				
44 Description of Environment and Outbuildings This residence is located on a major thoroughfare and situated on a double lot.				
45 Sources of Information WP# 105854 - 1/31/55 BP# 67414 - 1/12/55 Midwest Contractor, 2/9/55, p. 106.			46 Prepared by C. Millstein	
			47 Organization Historic Kansas City Foundation	
			48 Date 9/86	49 Revision Date(s)



HISTORIC INVENTORY

5A-4500-263

1 No <u>9-6</u>		4 Present Name(s)		1 No
2 County <u>Jackson</u>		5 Other Name(s)		
3 Location of Negatives Historic Kansas City Foundation		S.H. Reno Residence		
6 Specific Location 6140 Ward Parkway		16 Thematic Category <u>Architecture</u>		2 County
		17 Date(s) or Period <u>1936</u>		
7 City or Town <u>II Rural</u> Township & Vicinity <u>Kansas City</u>		18 Style or Design <u>Vernacular</u>		3 Present Name(s)
8 Site Plan with North Arrow 		19 Architect or Engineer <u>private plans</u>		
		20 Contractor or Builder <u>Leo F. Brady</u>		4 Present Name(s)
		21 Original Use, if apparent <u>Residence</u>		
		22 Present Use <u>Residence</u>		
		23 Ownership <div style="display: flex; justify-content: space-between;">Public <input type="checkbox"/>Private <input checked="" type="checkbox"/></div>		
9 Coordinates <u>UTM</u> Lat _____ Long _____		24 Owner's Name & Address, if known <u>Loren & Donna L. Silvey</u>		5 Other Name(s)
10 Site Building <input checked="" type="checkbox"/> Structure <input checked="" type="checkbox"/> Object <input type="checkbox"/>		25 Open to Public? <div style="display: flex; justify-content: space-between;">Yes <input type="checkbox"/>No <input checked="" type="checkbox"/></div>		
11 On National Register? <div style="display: flex; justify-content: space-between;">Yes <input type="checkbox"/>No <input checked="" type="checkbox"/></div>		12 Is It Eligible? <div style="display: flex; justify-content: space-between;">Yes <input type="checkbox"/>No <input type="checkbox"/></div>		6 Other Name(s)
13 Part of Estab. Hist. Dist.? <div style="display: flex; justify-content: space-between;">Yes <input type="checkbox"/>No <input checked="" type="checkbox"/></div>		14 District Potenti'l? <div style="display: flex; justify-content: space-between;">Yes <input type="checkbox"/>No <input type="checkbox"/></div>		
15 Name of Established District		26 Local Contact Person or Organization <u>Historic Kansas City Foundation</u>		7 Other Name(s)
		27 Other Surveys in Which Included		
42 Further Description of Important Features <u>A high pitched gable punctuated with a single, sash-type window dominates the main or east elevation of this structure. Main (east) entry flanked by two fixed multi-paned windows. The remainder of the fenestration is a combination of fixed & double-hung, sash type; at first story level, windows have brick sills. Closed porch (converted from screened-in) below a second story open porch with wrought iron rail located at south end. Exterior of structure a combination of varying textures & materials. Brick chimney, exterior left.</u>				8 Other Name(s)
43 History and Significance <u>Harry E. Clark, Jr. had his real estate office at this location, then in 1938, S.H. Reno, a general contractor, resided at the home.</u>				
44 Description of Environment and Outbuildings <u>The structure is located on a major thoroughfare, on a block composed of similar structures.</u>				
45 Sources of Information <u>BP# 59044 - 3/20/36</u> <u>Midwest Contractor, 3/25/36, p. 21.</u>			46 Prepared by <u>C. Millstein</u>	
			47 Organization <u>Historic Kansas City Foundation</u>	
			48 Date <u>9/86</u>	
			49 Revision Date(s)	



HISTORIC INVENTORY

JA-AS-070-204

1 No. 9-c		4 Present Name(s)		1 NO
2 County Jackson		5 Other Name(s)		
3 Location of Negatives Historic Kansas City Foundation		Leo Breuning Residence		
6 Specific Location 6148 Ward Parkway		16 Thematic Category Architecture		2 County
		17 Date(s) or Period 1935		
		28. No. of Stories 2		
7 City or Town II Rural, Township & Vicinity Kansas City		18 Style or Design Neo-Classical		4 Present Name(s)
8 Site Plan with North Arrow		19 Architect or Engineer private plans		
		20 Contractor or Builder Leo F. Brady		
		21. Original Use, if apparent Residence		
		22 Present Use Residence		
9 Coordinates UTM		23 Ownership Public II Private KI		5 Other Name(s)
10 Site Building <input checked="" type="checkbox"/> Structure <input checked="" type="checkbox"/> Object <input type="checkbox"/>		24. Owner's Name & Address, if known Robert B. & Joan A. King		
11 On National Register? Yes No X		25 Open to Public? Yes II No KI		
12 Is It Eligible? Yes II No I		26 Local Contact Person or Organization Historic Kansas City Foundation		5 Other Name(s)
13 Part of Estab. Hist. Dist? Yes No X		27. Other Surveys in Which Included		
14 District Potentl? Yes II No I		30. Endangered? By What? Yes II No IX		
15 Name of Established District		31. Visible from Public Road? Yes X No		5 Other Name(s)
42 Further Description of Important Features Although an earlier example than 6300 Ward Parkway, this residence shares similar detailing. A dominant centrally placed full height porch, supported by classically inspired colossal columns. Pediment and entablature prominent, but void of embellishment. Fenestration is double-hung, sash-type with brick lintels, brick sills & wooden shutters at the east facade. 1st & 2nd story porches, south elevation with heavy brick piers & wooden balustrade respectively. 2 brick chimneys exterior left & side right.		32. Distance from and Frontage on Road		
43 History and Significance The first resident was Leo Breuning who was a salesman.		33. Preservation Underway? Yes No IX		
44 Description of Environment and Outbuildings This residence is located on a major thoroughfare and situated on an expansive lot with ample plantings.		34. Condition Interior unknown Exterior excellent		5 Other Name(s)
45 Sources of Information WP# 10174 - 11/8/35 BP# 58918 - 11/1/35 Midwest Contractor, 10/23/35, p. 12		35. Changes (Explain in #42) Addition Altered Moved		
46. Prepared by C. Millstein		36. Preservation Underway? Yes No IX		
		47. Organization Historic Kansas City Foundation		5 Other Name(s)
		48. Date 9/86		
		49. Revision Date(s)		



5A-45076-265

Office of Historic Preservation, P.O. Box 176, Jefferson City, Missouri 65101

HISTORIC INVENTORY

1 No. 10-A		4 Present Name(s)		1 No
2 County Jackson		5 Other Name(s)		
3 Location of Negatives Historic Kansas City Foundation		Louis Katz Residence		2 County
6 Specific Location 6200 Ward Parkway		16 Thematic Category Architecture		
7 City or Town II Rural, Township & Vicinity Kansas City		17 Date(s) or Period 1949		4 Present Name(s)
8 Site Plan with North Arrow		18 Style or Design Neo-French		
		19 Architect or Engineer Glen Eidson		5 Other Name(s)
		20 Contractor or Builder Joe Hoffman		
9 Coordinates UTM Lat _____ Long _____		21 Original Use, if apparent Residence		2 County
10 Site Building Structure X Object I I		22 Present Use Residence		
11 On National Register? Yes No <input checked="" type="checkbox"/> X		23 Ownership Public <input type="checkbox"/> Private <input checked="" type="checkbox"/> X		4 Present Name(s)
12 Is It Eligible? Yes No <input type="checkbox"/> <input checked="" type="checkbox"/> X		24 Owner's Name & Address, if known Charles J. & Christine L. Glaeser		
13 Part of Estab. Yes No <input type="checkbox"/> <input checked="" type="checkbox"/> X		25 Open to Public? Yes <input type="checkbox"/> No <input checked="" type="checkbox"/> X		5 Other Name(s)
14 District Potent'l? Yes No <input type="checkbox"/> <input checked="" type="checkbox"/> X		26 Local Contact Person or Organization Historic Kansas City Foundation		
15 Name of Established District		27 Other Surveys in Which Included		2 County
42 Further Description of Important Features The most prominent characteristic of this home is its steeply pitched hipped roof. Other features include a paneled, recessed entry, hooded dormers and large paneled, multi-paned curved casement bay windows. Casement windows are flanked by shutters. Built earlier than typical Neo-French homes, this example attempts to follow French prototypes. Built-in garage, as well as secondary entrance, north elevation.		30. No. of Stories 1 1/2		
		29. Basement? Yes <input checked="" type="checkbox"/> X No <input type="checkbox"/>		4 Present Name(s)
		30. Foundation Material stone		
		31. Wall Construction brick veneer		5 Other Name(s)
		32. Roof Type & Material hipped, wood shingle		
		33. No. of Bays Front 5 Side 3		2 County
		34. Wall Treatment brick/wood		
		35. Plan Shape Rectangle		4 Present Name(s)
		36. Changes (Explain in #42) Addition <input type="checkbox"/> Altered <input type="checkbox"/> Moved <input type="checkbox"/>		
		37. Condition Interior unknown Exterior excellent		5 Other Name(s)
		38. Preservation Underway? Yes <input type="checkbox"/> No <input checked="" type="checkbox"/> X		
		39. Endangered? By What? Yes <input type="checkbox"/> No <input checked="" type="checkbox"/> X		2 County
		40. Visible from Public Road? Yes <input checked="" type="checkbox"/> X No <input type="checkbox"/>		
		41. Distance from and Frontage on Road		4 Present Name(s)
43 History and Significance The first resident was Louis Katz who was the owner of Katz Food Stores.				
44 Description of Environment and Outbuildings This residence is located on a major thoroughfare in a neighborhood of mixed housing types.				
45 Sources of Information WP# 93759 - 8/3/49 BP# 62662 - 8/2/49			46. Prepared by C. Millstein	
			47. Organization Historic Kansas City Foundation	
			48. Date 9/86 49. Revision Date(s)	

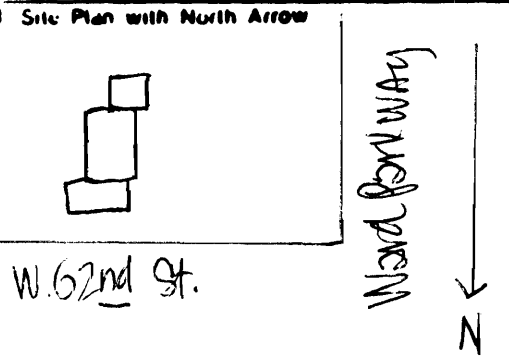




5A-AS-010-266

Office of Historic Preservation, P.O. Box 176, Jefferson City, Missouri 65101

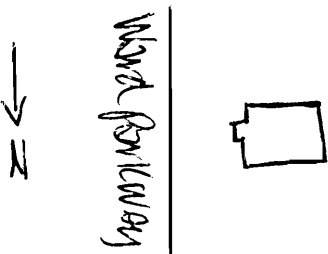
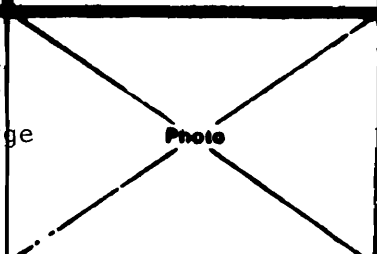
HISTORIC INVENTORY

1 No. <u>16-a</u>		4 Present Name(s)		1 No
2 County <u>Jackson</u>		5 Other Name(s)		
3 Location of Negatives Historic Kansas City Foundation		Charles Stratford Residence		2 County
6 Specific Location 6201 Ward Parkway		16 Thematic Category Architecture		
7 City or Town <u>II Rural, Township & Vicinity</u> Kansas City		17 Date(s) or Period 1959		4 Present Name(s)
8 Site Plan with North Arrow		18 Style or Design Neo-French		
		19 Architect or Engineer		
		20 Contractor or Builder J.C. Nichols		
9 Coordinates <u>UTM</u> Lat _____ Long _____		21 Original Use, if apparent Residence		5 Other Name(s)
10 Site Building _____ Structure _____ Object _____		22 Present Use Residence		
11 On National Register? Yes <input type="checkbox"/> No <input checked="" type="checkbox"/>		23 Ownership Public <input type="checkbox"/> Private <input checked="" type="checkbox"/>		
12 Is It Eligible? Yes <input type="checkbox"/> No <input type="checkbox"/>		24 Owner's Name & Address, if known Michael E. & Karen M. Herman		
13 Part of Estab. Hist. Dist.? Yes <input type="checkbox"/> No <input checked="" type="checkbox"/>		25 Open to Public? Yes <input type="checkbox"/> No <input checked="" type="checkbox"/>		
14 District Potent'l? Yes <input type="checkbox"/> No <input type="checkbox"/>		26 Local Contact Person or Organization Historic Kansas City Foundation		
15 Name of Established District		27 Other Surveys in Which Included		
42 Further Description of Important Features Similar to 6344 Ward Parkway. Asym- metrically placed recessed entryway west facade. Fenestration is a contribution of fixed, casement & double-hung sash type, all multi- paned, 2nd story. segmental dormers extend beyond the roof line. One- story wings flank the main body of this residence. Brick patio fronts the main body, west elevation. Straddle ridge brick chimney.		30 Foundation Material concrete		5 Other Name(s)
		31 Wall Construction frame		
		32 Roof Type & Material hip/wood shingle		
		33 No. of Bays Front 5 Side 2		
		34 Wall Treatment brick		
		35 Plan Shape Irregular		
		36 Changes (Explain in #42) Addition <input type="checkbox"/> Altered <input type="checkbox"/> Moved <input type="checkbox"/>		
		37 Condition Interior <u>unknown</u> Exterior <u>excellent</u>		
		38 Preservation Underway? Yes <input type="checkbox"/> No <input checked="" type="checkbox"/>		
		39 Endangered? By What? Yes <input type="checkbox"/> No <input checked="" type="checkbox"/>		
		40 Visible from Public Road? Yes <input checked="" type="checkbox"/> No <input type="checkbox"/>		
		41 Distance from and Frontage on Road		
43 History and Significance The first resident was Vice President of Engineering of the Stafford Engineering Company.				
44 Description of Environment and Outbuildings This house rests on an expansive lot with a circular drive and is located on a major thoroughfare.				
45 Sources of Information WP# 117841 - 10/29/59 BP# 74265 - 8/24/59		46 Prepared by C. Millstein		
		47 Organization Historic Kansas City Foundation		
		48 Date 9/86		
		49 Revision Date(s)		



HISTORIC INVENTORY


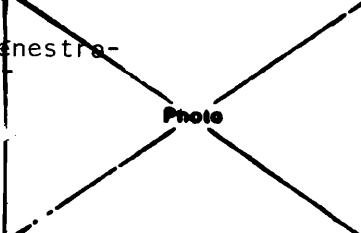
5A-45070-267

1 No. <u>10-6</u>		4 Present Name(s)		1 No
2 County <u>Jackson</u>		5 Other Name(s)		
3 Location of Negatives Historic Kansas City Foundation		Hyman Spitcaufsky Residence		
6 Specific Location 6212 Ward Parkway		16 Thematic Category Architecture		2 County
		17 Date(s) or Period 1950		
7 City or Town <u>II Rural, Township & Vicinity</u> Kansas City		18 Style or Design Minimal Traditional		4 Present Name(s)
8 Site Plan with North Arrow		19 Architect or Engineer		
		20 Contractor or Builder		
		21 Original Use, if apparent Residence		
		22 Present Use Residence		
		23 Ownership Public <input type="checkbox"/> Private <input checked="" type="checkbox"/>		
9 Coordinates <u>UTM</u> Lat _____ Long _____		24 Owner's Name & Address, if known Walter J. & Ilsa D. Cole		5 Other Name(s)
10 Site Building Structure <input checked="" type="checkbox"/> Object <input type="checkbox"/>		25 Open to Public? Yes <input type="checkbox"/> No <input checked="" type="checkbox"/>		
11 On National Register? Yes <input type="checkbox"/> No <input checked="" type="checkbox"/>		26 Local Contact Person or Organization Historic Kansas City Foundation		
12 Is It Eligible? Yes <input type="checkbox"/> No <input type="checkbox"/>		27 Other Surveys in Which Included		
13 Part of Estab. Hist. Dist.? Yes <input type="checkbox"/> No <input checked="" type="checkbox"/>		38 Changes (Explain in #42) Addition <input type="checkbox"/> Altered <input type="checkbox"/> Moved <input type="checkbox"/>		
14 District Potent'l? Yes <input type="checkbox"/> No <input type="checkbox"/>		39 Condition Interior <u>unknown</u> Exterior <u>excellent</u>		
15 Name of Established District		40 Preservation Underway? Yes <input type="checkbox"/> No <input checked="" type="checkbox"/>		
42 Further Description of Important Features The gabled front entry of this home is reminiscent of the Colonial Revival style. Remainder of exterior eschews any traditional detailing. Fenestration is a combination of multipaned casement & fixed with wooden surrounds & shutters. 2 large bay windows flank the east or main entrance, Side slope left brick chimney.		41 Distance from and Frontage on Road		
43 History and Significance The first residents were Hyman & Bertha Spitcaufsky.				
44 Description of Environment and Outbuildings This residence is located on a main thoroughfare and features a gabled, two-car garage to the northwest.				
45 Sources of Information WP# 95717 - 10/27/50 BP# 63401 - 7/3/50		46 Prepared by C. Millstein		
		47 Organization Kansas City Foundation		
		48 Date 9/86		
		49 Revision Date(s)		



HISTORIC INVENTORY

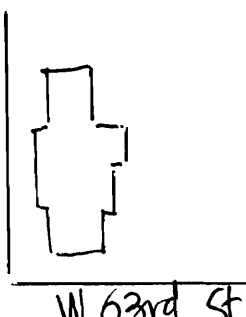
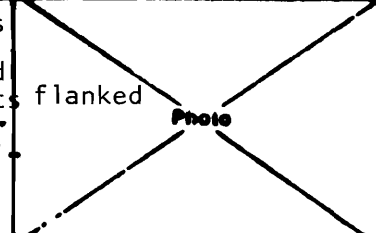
5A-AS-070-268

1 No. 10-C		4 Present Name(s)		1 No
2 County Jackson		5 Other Name(s)		
3 Location of Negatives Historic Kansas City Foundation		Morton R. Schiff Residence		
6 Specific Location 6216 Ward Parkway		16 Thematic Category Architecture		2 County
		17 Date(s) or Period 1950		
7 City or Town II Rural, Township & Vicinity Kansas City		18 Style or Design Monterey Elements		
8 Site Plan with North Arrow W. 63rd St.		19 Architect or Engineer unknown		4 Present Name(s)
		20 Contractor or Builder R. J. Hendrickson		
		21 Original Use, if apparent Residence		
9 Coordinates UTM		22 Present Use Residence		5 Other Name(s)
10 Site Building Structure (X) Object ()		23 Ownership Public () Private (X)		
11 On National Register? Yes () No (X)		24 Owner's Name & Address, if known James D. & Victoria M. Hathaway		
12 Is It Eligible? Yes () No (X)		25 Open to Public? Yes () No (X)		5 Other Name(s)
13 Part of Estab. First Dist? Yes () No (X)		26 Local Contact Person or Organization Historic Kansas City Foundation		
14 District Potent'l? Yes () No (X)		27 Other Surveys in Which Included		
15 Name of Established District		28 No. of Stories 2		5 Other Name(s)
		29 Basement? Yes (X) No ()		
		30 Foundation Material stone		
		31 Wall Construction brick veneer		5 Other Name(s)
		32 Roof Type & Material gable/wood shingle		
		33 No. of Bays Front 3 Side 3		
		34 Wall Treatment brick/weather board		5 Other Name(s)
		35 Plan Shape Rectangle		
		36 Changes (Explain in #42) Addition, Altered, Moved ()		
		37 Condition Interior unknown Exterior good		5 Other Name(s)
		38 Preservation Underway? Yes () No (X)		
		39 Endangered? By What? Yes () No (X)		
		40 Visible from Public Road? Yes (X) No ()		5 Other Name(s)
		41 Distance from and Frontage on Road		
				
42 Further Description of Important Features Asymmetrically placed main entry (east facade) to the south of two fixed bay windows. Remainder of fenestration is casement type (multi-paned) with wooden shutters & metal awnings. Secondary entrance south elevation, and 2 casement type bay (first story) windows. Second story has Monterey style balcony with wrought-iron supports, south elevation. brick chimney, side right. Built-in garage, south elevation.				
43 History and Significance The first residents were Morton R. & Audrey Schiff who were owners of Morton Shoe Store.				
44 Description of Environment and Outbuildings This residence is located on a major thoroughfare and located in a neighborhood of mixed housing stock.				
45 Sources of Information WP# 95467 - 9/7/50 BP# 63439 - 7/11/50			46 Prepared by C. Millstein	
			47 Organization Historic Kansas City Foundation	
			48 Date 9/86	
			49 Revision Date(s)	



5A-A-070-269

Office of Historic Preservation, P.O. Box 176, Jefferson City, Missouri 65101
HISTORIC INVENTORY

1. No. 11-A		4. Present Name(s)		1 No
2. County Jackson		5. Other Name(s)		
3. Location of Negatives Historic Kansas City Foundation		Sidney Schultz Residence		2 County
6. Specific Location 6300 Ward Parkway		16. Thematic Category Architecture		
7. City or Town II Rural, Township & Vicinity Kansas City		17. Date(s) or Period 1952		3 Present Name(s)
8. Site Plan with North Arrow <div style="display: flex; align-items: center;"> <div style="writing-mode: vertical-rl; transform: rotate(180deg); margin-right: 10px;">Ward Parkway</div>  </div>		18. Style or Design Neo-Classical		
		19. Architect or Engineer		4 Present Name(s)
		20. Contractor or Builder H. Waters		
		21. Original Use, if apparent Residence		5 Other Name(s)
		22. Present Use Residence		
9. Coordinates UTM Lat _____ Long _____		23. Ownership Public <input type="checkbox"/> Private <input checked="" type="checkbox"/>		
10. Site: Building <input checked="" type="checkbox"/> Structure <input type="checkbox"/> Object <input type="checkbox"/>		24. Owner's Name & Address, if known John & Lavonne Hanline		
11. On National Register? Yes <input type="checkbox"/> No <input checked="" type="checkbox"/>		25. Open to Public? Yes <input type="checkbox"/> No <input checked="" type="checkbox"/>		
12. Is it Eligible? Yes <input type="checkbox"/> No <input type="checkbox"/>		26. Local Contact Person or Organization Historic Kansas City Foundation		
13. Part of Estab. Hist. Dist.? Yes <input type="checkbox"/> No <input checked="" type="checkbox"/>		27. Other Surveys in Which Included		
14. District Potent'l? Yes <input type="checkbox"/> No <input type="checkbox"/>		28. No. of Stories 2		
15. Name of Established District		29. Basement? Yes <input checked="" type="checkbox"/> No <input type="checkbox"/>		
		30. Foundation Material poured concrete		
		31. Wall Construction brick veneer		
		32. Roof Type & Material gable/asphalt shingle		
		33. No. of Bays Front 6 Side 2		
		34. Wall Treatment brick		
		35. Plan Shape Rectangle		
		36. Changes (Explain in #42) Addition <input type="checkbox"/> Altered <input type="checkbox"/> Moved <input type="checkbox"/>		
		37. Condition Interior <u>unknown</u> Exterior <u>excellent</u>		
		38. Preservation Underway? Yes <input type="checkbox"/> No <input checked="" type="checkbox"/>		
		39. Endangered? By What? Yes <input type="checkbox"/> No <input checked="" type="checkbox"/>		
		40. Visible from Public Road? Yes <input checked="" type="checkbox"/> No <input type="checkbox"/>		
		41. Distance from and Frontage on Road		
42. Further Description of Important Features <div style="display: flex;"> <div style="flex: 1;"> <p>Dominant, asymmetrical entry porch has classically inspired colossal columns beneath a wide entablature & denticulated pediment. Central portion of structure projects beyond end wings. Main entry (east facade) has elliptical arch & sidelights by one-half columns. Fenestration is multi-paned, double-hung, sash-type with brick lintels, brick sills and wooden shutters. Denticulated cornice & half-round windows in gable ends. Brick chimney offset left.</p> </div> <div style="flex: 1; text-align: center;">  <p>flanked Photo</p> </div> </div>				
43. History and Significance <p>The first resident was Sidney Schultz who was President of the Arrow Manufacturing Company.</p>				
44. Description of Environment and Outbuildings <p>The residence is located on a major thoroughfare. This residence sets on an expansive lot with circular drive. Pool to the rear.</p>				
45. Sources of Information <p>WP# 100671 - 3/13/52 BP# 64727 - 2/15/52</p>		46. Prepared by C. Millstein		
		47. Organization Historic Kansas City Foundation		
		48. Date 9/86		
		49. Revision Date(s)		



HISTORIC INVENTORY

5A-4500-210

<p>1 No <u>15-a</u></p> <p>2 County <u>Jackson</u></p> <p>3 Location of Negatives <u>Historic Kansas City Foundation</u></p> <p>6 Specific Location <u>6315 Ward Parkway</u></p> <p>7 City or Town <u>II Rural, Township & Vicinity</u> <u>Kansas City</u></p> <p>8 Site Plan with North Arrow</p> <div style="border: 1px solid black; padding: 5px; margin: 5px;"> </div> <p>9 Coordinates <u>UTM</u> Lat _____ Long _____</p> <p>10 Site Building _____ Structure <input checked="" type="checkbox"/> Object <input type="checkbox"/></p> <table border="1" style="width:100%; border-collapse: collapse;"> <tr> <td style="width:50%;">11 On National Register? Yes <input type="checkbox"/> No <input checked="" type="checkbox"/></td> <td style="width:50%;">12 Is it Eligible? Yes <input type="checkbox"/> No <input type="checkbox"/></td> </tr> <tr> <td>13 Part of Estab. Hist. Dist? Yes <input type="checkbox"/> No <input checked="" type="checkbox"/></td> <td>14 District Potenti'l? Yes <input type="checkbox"/> No <input type="checkbox"/></td> </tr> </table> <p>15 Name of Established District _____</p>	11 On National Register? Yes <input type="checkbox"/> No <input checked="" type="checkbox"/>	12 Is it Eligible? Yes <input type="checkbox"/> No <input type="checkbox"/>	13 Part of Estab. Hist. Dist? Yes <input type="checkbox"/> No <input checked="" type="checkbox"/>	14 District Potenti'l? Yes <input type="checkbox"/> No <input type="checkbox"/>	<p>4 Present Name(s) _____</p> <p>5 Other Name(s) <u>D.W. Moser Residence</u></p> <p>16 Thematic Category <u>Architecture</u></p> <p>17 Date(s) or Period <u>1925</u></p> <p>18 Style or Design <u>Georgian</u></p> <p>19 Architect or Engineer <u>E.W. Tanner</u></p> <p>20 Contractor or Builder <u>J.D. Flory</u></p> <p>21 Original Use, if apparent <u>Residence</u></p> <p>22 Present Use <u>Residence</u></p> <p>23 Ownership <input type="checkbox"/> Public <input checked="" type="checkbox"/> Private <input type="checkbox"/> Ki</p> <p>24 Owner's Name & Address, if known <u>Richard A. Block</u></p> <p>25 Open to Public? Yes <input type="checkbox"/> No <input checked="" type="checkbox"/></p> <p>26 Local Contact Person or Organization <u>Historic Kansas City Foundation</u></p> <p>27 Other Surveys in Which Included _____</p>	<p>28 No. of Stories <u>2</u></p> <p>29 Basement? Yes <input checked="" type="checkbox"/> No <input type="checkbox"/></p> <p>30 Foundation Material <u>poured concrete</u></p> <p>31 Wall Construction <u>masonry/frame</u></p> <p>32 Roof Type & Material <u>hipped/slate</u></p> <p>33 No. of Bays Front <u>7</u> Side <u>3</u></p> <p>34 Wall Treatment <u>brick</u></p> <p>35 Plan Shape <u>Rectangle</u></p> <p>36 Changes (Explain in #42) Addition <input checked="" type="checkbox"/> Altered <input type="checkbox"/> Moved <input type="checkbox"/></p> <p>37 Condition Interior <u>unknown</u> Exterior <u>excellent</u></p> <p>38 Preservation Underway? Yes <input type="checkbox"/> No <input checked="" type="checkbox"/></p> <p>39 Endangered? By What? Yes <input type="checkbox"/> No <input checked="" type="checkbox"/></p> <p>40 Visible from Public Road? Yes <input checked="" type="checkbox"/> No <input type="checkbox"/></p> <p>41 Distance from and Frontage on Road _____</p>
11 On National Register? Yes <input type="checkbox"/> No <input checked="" type="checkbox"/>	12 Is it Eligible? Yes <input type="checkbox"/> No <input type="checkbox"/>					
13 Part of Estab. Hist. Dist? Yes <input type="checkbox"/> No <input checked="" type="checkbox"/>	14 District Potenti'l? Yes <input type="checkbox"/> No <input type="checkbox"/>					
<p>42 Further Description of Important Features <u>Projecting center gable contains a broken, segmental pediment above the main or west entry which is flanked by classically inspired pilasters. Fenestration is double-hung sash-type with simple wood surrounds, keystones, shutters & awnings. North elevation contains an arched enclosed porch at the 1st story. 3 brick chimneys: straddle ridge, side slope left & right</u></p>		<p>5 Other Name(s) _____</p> <div style="border: 1px solid black; height: 100px; width: 100%; text-align: center; line-height: 100px;"> <p>Photo</p> </div>				
<p>43 History and Significance <u>The first resident was D.W. Moser who was part-owner & Vice President of Niles and Moser Cigar Company with branches throughout the downtown Kansas City area.</u></p>						
<p>44 Description of Environment and Outbuildings <u>This residence is located on a major thoroughfare. To the east of the structure is a pool & brick club house with hip roof, blind arches and classically inspired statuary.</u></p>						
<p>45 Sources of Information <u>WP# 81669 - 7/20/25</u> <u>BP# 14378 - 7/20/25</u> <u>Kansas City Star, 1/17/26, p. 1D.</u> <u>Western Contractor, 7/29/25, p. 32.</u> <u>Country Club Bulletin. 12/25.</u></p>	<p>46 Prepared by <u>C. Millstein</u></p> <p>47 Organization <u>Historic Kansas City Foundation</u></p> <p>48 Date <u>9/86</u> 49 Revision Date(s) _____</p>					

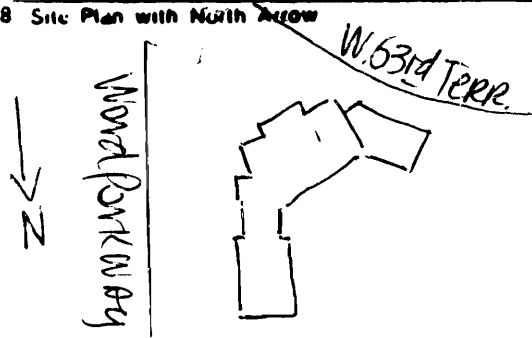




3A-AS-070-271

Office of Historic Preservation, P.O. Box 176, Jefferson City, Missouri 65101

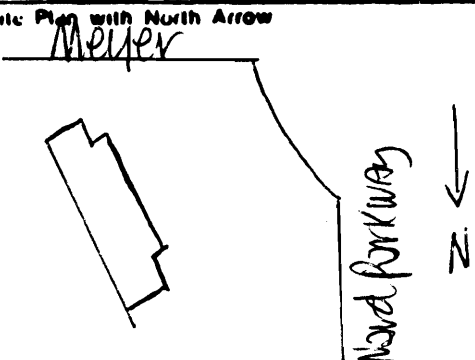
HISTORIC INVENTORY

1. No. 11-B		4. Present Name(s)		1 No
2. County Jackson		5. Other Name(s)		
3. Location of Negatives Historic Kansas City Foundation		Rollie Hall Residence		
6. Specific Location 6330 Ward Parkway		16. Thematic Category Architecture		2 County
		17. Date(s) or Period 1954		
7. City or Town if Rural, Township & Vicinity Kansas City		18. Style or Design Mansard and Neo-French elements		
8. Site Plan with North Arrow 		19. Architect or Engineer unknown		3 Present Name(s)
		20. Contractor or Builder H.V. Smith		
		21. Original Use, if apparent Residence		
		22. Present Use Residence		4 Present Name(s)
9. Coordinates UTM Lat _____ Long _____		23. Ownership Public <input type="checkbox"/> Private <input checked="" type="checkbox"/>		
10. Site Building <input type="checkbox"/> Structure <input checked="" type="checkbox"/> Object <input type="checkbox"/>		24. Owner's Name & Address, if known Richard A. & Elizabeth M. Erickson		
11. On National Register? Yes <input type="checkbox"/> No <input checked="" type="checkbox"/>		25. Open to Public? Yes <input type="checkbox"/> No <input checked="" type="checkbox"/>		5 Other Name(s)
12. Is it Eligible? Yes <input type="checkbox"/> No <input type="checkbox"/>		26. Local Contact Person or Organization Historic Kansas City Foundation		
13. Part of Estab. Hist. Dist.? Yes <input type="checkbox"/> No <input checked="" type="checkbox"/>		27. Other Surveys in Which Included		
14. District Potenti'l? Yes <input type="checkbox"/> No <input type="checkbox"/>		28. No. of Stories 1 split		
15. Name of Established District		29. Basement? Yes <input checked="" type="checkbox"/> No <input type="checkbox"/>		
		30. Foundation Material poured concrete		
		31. Wall Construction brick veneer		
		32. Roof Type & Material copper hip/mansard wood shingle		
		33. No. of Bays Front 3 Side 3		
		34. Wall Treatment brick/wood		
		35. Plan Shape Irregular		
		36. Changes (Explain in #42) Addition <input checked="" type="checkbox"/> Altered <input type="checkbox"/> Moved <input type="checkbox"/>		
		37. Condition Interior <u>unknown</u> Exterior <u>good</u>		
		38. Preservation Underway? Yes <input type="checkbox"/> No <input checked="" type="checkbox"/>		
		39. Endangered? By What? Yes <input type="checkbox"/> No <input checked="" type="checkbox"/>		
		40. Visible from Public Road? Yes <input checked="" type="checkbox"/> No <input type="checkbox"/>		
		41. Distance from and Frontage on Road		
42. Further Description of Important Features Similar to 6400 Ward Parkway in massing & overall style. 3 bay unit facing southeast contains large segmental dormers, porch entry & multipaned fenestration with shutters, 1st floor. End units extending from main 2-story unit contain a variety of window types (including fixed & casement) & surface textures. Columned porch northwest end. Built-in garage north end. Addition 1965.		Photo		
43. History and Significance The first resident was Rollie Hall who was Vice President of Hallmark.				
44. Description of Environment and Outbuildings This residence is located on a major thoroughfare and rests on an expansive lot surrounded by a wrought iron fence and stone retaining wall, southeast property line.				
45. Sources of Information WP# 105668 - 12/7/54 BP# 67213 - 10/54		46. Prepared by C. Millstein		
		47. Organization Historic Kansas City Foundation		
		48. Date 9/86		
		49. Revision Date(s)		



HISTORIC INVENTORY

34-AS-070-272

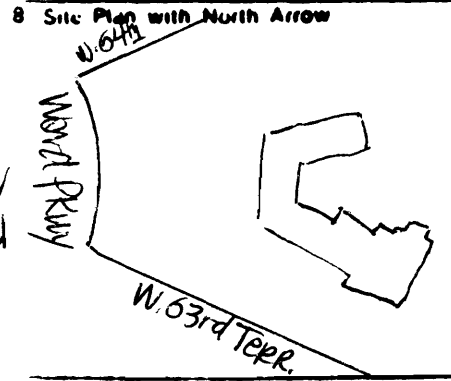
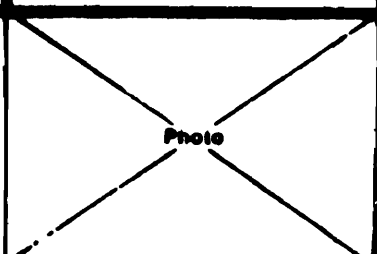
1 No. <u>14-a</u>		4 Present Name(s)		1 No
2 County <u>Jackson</u>		5 Other Name(s)		
3 Location of Negatives <u>Historic Kansas City Foundation</u>		<u>George B. Longan Residence</u>		
6 Specific Location <u>6335 Ward Parkway</u>		16 Thematic Category <u>Architecture</u>		2 County
		17 Date(s) or Period <u>1927</u>		
7 City or Town <u>II Rural, Township & Vicinity</u> <u>Kansas City</u>		18 Style or Design <u>Neo-Classical</u>		
8 Site Plan with North Arrow 		19 Architect or Engineer <u>E.W. Tanner</u>		4 Present Name(s)
		20 Contractor or Builder <u>J.C. Nichols</u>		
		21 Original Use, if apparent <u>Residence</u>		
9 Coordinates <u>UTM</u> Lat _____ Long _____		22 Present Use <u>Residence</u>		5 Other Name(s)
10 Site Building _____ Structure _____ Object _____		23 Ownership <u>Public</u> <input type="checkbox"/> <u>Private</u> <input checked="" type="checkbox"/>		
11 On National Register? Yes <input type="checkbox"/> No <input checked="" type="checkbox"/>		24 Owner's Name & Address, if known		
12 Is it Eligible? Yes <input type="checkbox"/> No <input type="checkbox"/>		25 Open to Public? Yes <input type="checkbox"/> No <input checked="" type="checkbox"/>		5 Other Name(s)
13 Part of Estab. Hist. Dist? Yes <input type="checkbox"/> No <input checked="" type="checkbox"/>		26 Local Contact Person or Organization <u>Historic Kansas City Foundation</u>		
14 District Potent'l? Yes <input type="checkbox"/> No <input type="checkbox"/>		27 Other Surveys in Which Included		
15 Name of Established District		28 No. of Stories <u>2 1/2</u>		5 Other Name(s)
		29 Basement? Yes <input checked="" type="checkbox"/> No <input type="checkbox"/>		
		30 Foundation Material <u>stone</u>		
		31 Wall Construction <u>brick veneer</u>		5 Other Name(s)
		32 Roof Type & Material <u>gable/slate</u>		
		33 No. of Bays Front <u>7</u> Side <u>3</u>		
		34 Wall Treatment <u>brick</u>		5 Other Name(s)
		35 Plan Shape <u>Rectangle</u>		
		36 Changes (Explain in #42) <u>Addition</u> <input checked="" type="checkbox"/> <u>Altered</u> <input type="checkbox"/> <u>Moved</u> <input type="checkbox"/>		
		37 Condition Interior <u>Unknown</u> Exterior <u>fair-poor</u>		5 Other Name(s)
		38 Preservation Underway? Yes <input type="checkbox"/> No <input checked="" type="checkbox"/>		
		39 Endangered? By What? <u>Neglect</u> Yes <input checked="" type="checkbox"/> No <input type="checkbox"/>		
		40 Visible from Public Road? Yes <input checked="" type="checkbox"/> No <input type="checkbox"/>		5 Other Name(s)
		41 Distance from and Frontage on Road		
		Photo		
42 Further Description of Important Features Facade, although partially obscured by vines & shrubbery is dominated by a full height porch supported by classically inspired colossal columns. A richly ornamented pediment & wide entablature is an adaptation of the Greek Revival Style. Fenestration is multipaned double-hung sash-type with simple wooden surrounds & shutters. Arched dormers are less typical of the Neo-classical style, as are parapets on gable ends, 2 brick chimneys offset left & right. Addition to home in 1929.				
43 History and Significance The first resident was George B. Longan who was President and General Manager of the Kansas City Star Company. Ardeis Myers, a grain broker & investor, purchased the home in 1947.				
44 Description of Environment and Outbuildings The residence is located on a major thoroughfare and is situated on an expansive lot with heavy plantings.				
45 Sources of Information WP# 87436 - 11/28/27 BP# 88574 - 11/25/27 <u>Kansas City Star, 10/19/47</u>			46 Prepared by <u>C. Millstein</u>	
			47 Organization <u>Historic Kansas City Foundation</u>	
			48 Date <u>9/86</u> 49 Revision Date(s)	



3A-45-070-273

Office of Historic Preservation, P.O. Box 176, Jefferson City, Missouri 65101


HISTORIC INVENTORY

1 No. 12-A		4 Present Name(s)		1 No
2 County Jackson		5 Other Name(s)		
3 Location of Negatives Historic Kansas City Foundation		Rawlings Collins Residence		
6 Specific Location 6344 Ward Parkway		16 Thematic Category Architecture	28. No. of Stories 2	2 County
		17 Date(s) or Period 1953	29. Basement? Yes <input checked="" type="checkbox"/> No <input type="checkbox"/>	
		18 Style or Design Neo-French	30. Foundation Material poured concrete	
7 City or Town II Rural, Township & Vicinity Kansas City		19 Architect or Engineer private plans	31. Wall Construction frame/brick	4 Present Name(s)
8 Site Plan with North Arrow 		20 Contractor or Builder Collins	32. Roof Type & Material hip/wood shingle	
		21. Original Use, if apparent Residence	33. No. of Bays Front 5 Side 3	
9 Coordinates UTM Lat _____ Long _____		22 Present Use Residence	34. Wall Treatment brick/board/batten	5 Other Name(s)
10 Site Building <input checked="" type="checkbox"/> Structure <input checked="" type="checkbox"/> Object <input type="checkbox"/>		23 Ownership Public <input type="checkbox"/> Private <input checked="" type="checkbox"/>	35. Plan Shape Irregular	
11 On National Register? Yes <input type="checkbox"/> No <input checked="" type="checkbox"/>		24. Owner's Name & Address, if known Joyce Dreier	36. Changes (Explain in #42) Addition, Altered, Moved	
12 Is it Eligible? Yes <input type="checkbox"/> No <input checked="" type="checkbox"/>		25 Open to Public? Yes <input type="checkbox"/> No <input checked="" type="checkbox"/>	37 Condition Interior unknown Exterior excellent	
13 Part of Estab. Hist. Dist? Yes <input type="checkbox"/> No <input checked="" type="checkbox"/>		26 Local Contact Person or Organization Historic Kansas City Foundation	38. Preservation Underway? Yes <input type="checkbox"/> No <input checked="" type="checkbox"/>	
14 District Potent'l? Yes <input type="checkbox"/> No <input checked="" type="checkbox"/>		27. Other Surveys in Which Included	39. Endangered? By What? Yes <input type="checkbox"/> No <input checked="" type="checkbox"/>	
15 Name of Established District			40 Visible from Public Road? Yes <input checked="" type="checkbox"/> No <input type="checkbox"/>	
			41. Distance from and Frontage on Road	
42 Further Description of Important Features A steeply pitched hip roof dominates this residence. Fenestration (a combination of multipaned fixed & casement) extends above the cornice line, south facade. Prominent wrought-iron supported canopy & porte-cochere both have truncated hip, copper sheathed roofs. Brick chimney side left & built-in 2 car garage, northwest elevation				
43 History and Significance The first resident was Rawlings Collins who was in the real estate business.				
44 Description of Environment and Outbuildings This residence is located on a major thoroughfare and rests on an expansive lot with a stone retaining wall on the northwest property line and a pool to the rear.				
45 Sources of Information WP# 41440 - 8/5/53 BP# 65548 - 1/20/53 Midwest Contractor, 2/11/53, p. 67.		46. Prepared by C. Millstein		
		47. Organization Historic Kansas City Foundation		
		48. Date 9/86		49 Revision Date(s)



HISTORIC INVENTORY

54-AS-070-274

1 No. <u>2-a</u>		4 Present Name(s)		1 NO
2 County <u>Jackson</u>		5 Other Name(s)		
3 Location of Negatives Historic Kansas City Foundation		Earl J. Tranin Residence		2 County
6 Specific Location 6400 Ward Parkway		16 Thematic Category Architecture		
7 City or Town <u>II Rural, Township & Vicinity</u> <u>Kansas City</u> 8 Site Plan with North Arrow 		17 Date(s) or Period 1955		4 Present Name(s)
		18 Style or Design Neo-French elements		
		19 Architect or Engineer Morton Payne		
		20 Contractor or Builder H.V. Smith		
21 Original Use, if apparent Residence		22 Present Use Residence		5 Other Name(s)
23 Ownership Public <input type="checkbox"/> Private <input checked="" type="checkbox"/>		24 Owner's Name & Address, if known Cousins Investors 2915 Southwest Blvd, K.C., Mo.		
25 Open to Public? Public? <input type="checkbox"/> No <input checked="" type="checkbox"/>		26 Local Contact Person or Organization Historic Kansas City Foundation		
27 Other Surveys in Which Included		28 No. of Stories <u>2</u>		
29. Basement? <input type="checkbox"/> Yes <input checked="" type="checkbox"/> No		30. Foundation Material concrete		5 Other Name(s)
31. Wall Construction brick veneer		32. Roof Type & Material gable/wood shingle		
33. No. of Bays Front <u>3</u> Side <u>4</u>		34. Wall Treatment brick		
35. Plan Shape <u>Irregular</u>		36. Changes (Explain in #42) Addition <input type="checkbox"/> Altered <input type="checkbox"/> Moved <input type="checkbox"/>		
37 Condition Interior <u>unknown</u> Exterior <u>excellent</u>		38. Preservation Underway? <input type="checkbox"/> Yes <input checked="" type="checkbox"/> No		5 Other Name(s)
39. Endangered? By What? <input type="checkbox"/> Yes <input checked="" type="checkbox"/> No		40 Visible from Public Road? <input type="checkbox"/> Yes <input checked="" type="checkbox"/> No		
41. Distance from and Frontage on Road		42 Further Description of Important Features Large recessed, double-door entry (northeast facade) flanked by projecting bay windows (fixed, multi-paned). Second story arched dormers extend beyond the cornice line. Decorative wrought iron rail surrounds 2nd story open porch, supported by paired wrought-iron columns. Extending from 2-story main unit are 1 story wings, each with a combination of casement & fixed windows. Two brick chimneys: one exterior southeast elevation; one side left.		
43 History and Significance Earl J. Tranin was owner of the Paper Supply Company. This house replaced a house, which was built in 1926, and destroyed by fire in 1938.		44 Description of Environment and Outbuildings This residence is located on a major thoroughfare and rests on an expansive lot with circular drive. Stone retaining wall northeast property line.		
45 Sources of Information BP# 67915 - 5/31/55		46. Prepared by C. Millstein		5 Other Name(s)
		47. Organization Kansas City Foundation		
		48. Date 9/86		5 Other Name(s)
		49 Revision Date(s)		



JA-45-070-275

Office of Historic Preservation, P.O. Box 176, Jefferson City, Missouri 65101

HISTORIC INVENTORY

1 No <u>5-1</u>		4 Present Name(s)		1 No
2 County <u>Jackson</u>		5 Other Name(s)		
3 Location of Negatives Historic Kansas City Foundation Duplex				2 County
6 Specific Location 4922-24 Wornall Rd.		16 Thematic Category		
7 City or Town <u>II Rural, Township & Vicinity</u> <u>Kansas City</u>		17 Date(s) or Period 1952		4 Present Name(s)
8 Site Plan with North Arrow 		18 Style or Design		
9 Coordinates <u>UTM</u> Lat _____ Long _____		19 Architect or Engineer G.W. Tewksberry, Eng.		5 Other Name(s)
10 Site Building <input type="checkbox"/> Structure <input checked="" type="checkbox"/> Object <input type="checkbox"/>		20 Contractor or Builder W.H. Fowler		
11 On National Register? Yes <input type="checkbox"/> No <input checked="" type="checkbox"/>		21 Original Use, if apparent Duplex		26 Local Contact Person or Organization <u>Historic Kansas City Foundation</u>
12 Is it Eligible? Yes <input type="checkbox"/> No <input checked="" type="checkbox"/>		22 Present Use Duplex		
13 Part of Estab. Yes <input type="checkbox"/> No <input checked="" type="checkbox"/>		23 Ownership Public <input type="checkbox"/> Private <input checked="" type="checkbox"/>		27 Other Surveys in Which Included
14 District Potenti'l? Yes <input type="checkbox"/> No <input checked="" type="checkbox"/>		24 Owner's Name & Address, if known		
15 Name of Established District		25 Open to Public? Yes <input type="checkbox"/> No <input checked="" type="checkbox"/>		28 No of Stories <u>2</u>
		26 Local Contact Person or Organization		
42 Further Description of Important Features The main facade faces east with one entrance facing east & the other facing south. A large chimney visually divides the facade in half. Both entrances are covered by a flat roof supported by poles. The entrances approached by a series of steps. The first story is brick and the second story is shingles. Fenestration is ribbon casements.		28. No of Stories <u>2</u>		29. Basement? Yes <input checked="" type="checkbox"/> No <input type="checkbox"/>
		29. Foundation Material masonry		
		30. Wall Construction frame		31. Roof Type & Material hip/shingle
		32. No. of Bays Front <u>2</u> Side _____		
		33. Wall Treatment shingle/brick		34. Plan Shape square
		35. Changes (Explain in #42) Addition <input type="checkbox"/> Altered <input type="checkbox"/> Moved <input type="checkbox"/>		
		36. Condition Interior _____ Exterior <u>good</u>		37. Preservation Underway? Yes <input type="checkbox"/> No <input checked="" type="checkbox"/>
		38. Endangered? By What? Redevelopment Yes <input checked="" type="checkbox"/> No <input type="checkbox"/>		
		39. Visible from Public Road? Yes <input checked="" type="checkbox"/> No <input type="checkbox"/>		40. Distance from and Frontage on Road 44x62
		41. Distance from and Frontage on Road		
43 History and Significance The structure was constructed as a duplex.		46. Prepared by Linda F. Becker		47. Organization Kansas City Foundation
44 Description of Environment and Outbuildings The structure is set back from the street. To the north is a hotel, to the east and south are apartments and to the west are residences.		48. Date 9/86		
45 Sources of Information WP# 37583 - C.E. Thompson BP# 64789		49. Revision Date(s)		

