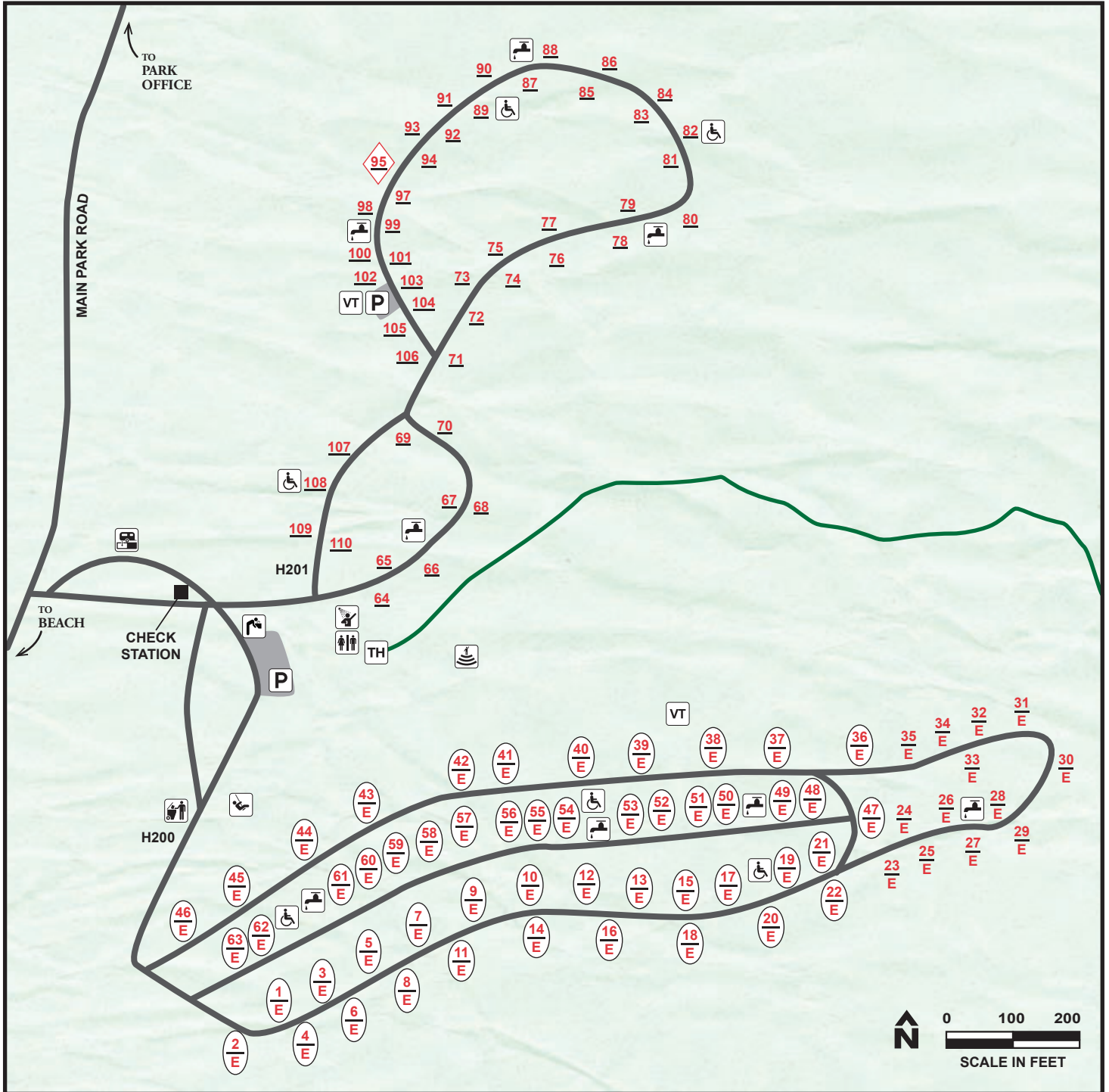


# ST. FRANCOIS STATE PARK










## Campground



### LEGEND

DISCLAIMER: This map is not a legal survey. The Missouri Department of Natural Resources makes no warranty, expressed or implied, as to the accuracy of the data or related materials and is not responsible for any damage or loss resulting from its use.

11/23

- |  |                   |   |                 |   |                |   |                              |
|--|-------------------|---|-----------------|---|----------------|---|------------------------------|
| #  | reservable site   | H   | campground host |  | dump station   |  | amphitheater                 |
| #  | basic site        |  | water           |  | trash dumpster |  | water fountain               |
| E  | electric site     |  | restroom        | P   | parking        | TH  | trailhead                    |
|  | family site       |  | showerhouse     |  | playground     |  | Swimming Deer Trail (hiking) |
|  | pull-through site | VT  | vault toilet    |   |                |   |                              |
|  | accessible        |   |                 |   |                |   |                              |