

Instructions for Using This Digital Survey

This architectural survey has images that may appear as small tiles that are difficult to read. In order to enhance the size and appearance of the photos in this document perform the following actions:

- 1) Download PDF to desktop.
- 2) Open the document in Adobe Reader.
- 3) Open on the View Tab.
- 4) Go to Page Display in the drop down menu.
- 5) Change to Single Page View

MISSOURI OFFICE OF HISTORIC PRESERVATION

ARCHITECTURAL/HISTORIC INVENTORY SURVEY FORM

BN-As-019-001

1. NO. <u>154</u>		4. PRESENT LOCAL NAME(S) OR DESIGNATION(S)		1. NO.	
2. COUNTY <u>Buchanan</u>		5. OTHER NAME(S)			2. COUNTY
3. LOCATION OF NEGATIVES					
6. SPECIFIC LEGAL LOCATION TOWNSHIP _____ RANGE _____ SECTION _____ IF CITY OR TOWN, STREET ADDRESS <u>212-223 N.2nd street</u>		16. THEMATIC CATEGORY <u>architecture</u>		4. PRESENT LOCAL NAME(S) OR DESIGNATION(S)	
7. CITY OR TOWN IF RURAL, VICINITY <u>St. Joseph</u>		17. DATE(S) OR PERIOD <u>ca. 1885</u>			
8. DESCRIPTION OF LOCATION <u>lot 5-6 block 29 original town</u>		18. STYLE OR DESIGN <u>commercial Italianate</u>		5. OTHER NAME(S)	
		19. ARCHITECT OR ENGINEER			
9. COORDINATES UTM LAT _____ LONG _____		20. CONTRACTOR OR BUILDER		6. TOWNSHIP	
10. SITE () STRUCTURE () BUILDING (X) OBJECT ()		21. ORIGINAL USE, IF APPARENT <u>commercial</u>			
11. ON NATIONAL REGISTER? YES () NO (X)		22. PRESENT USE <u>storage</u>		RANGE	
12. IS IT ELIGIBLE? YES () NO (X)		23. OWNERSHIP PUBLIC () PRIVATE ()			
13. PART OF ESTAB. HIST. DISTRICT? YES () NO (X)		24. OWNER'S NAME AND ADDRESS IF KNOWN		SECTION	
14. DISTRICT POTENTIAL? YES () NO (X)		25. OPEN TO PUBLIC? YES () NO ()			
15. NAME OF ESTABLISHED DISTRICT		26. LOCAL CONTACT PERSON OR ORGANIZATION			
16. DISTANCE FROM AND FRONTAGE ON ROAD		27. OTHER SURVEYS IN WHICH INCLUDED			
42. FURTHER DESCRIPTION OF IMPORTANT FEATURES		<div style="border: 2px solid black; padding: 20px; text-align: center;"> PHOTO MUST BE PROVIDED </div>			
43. HISTORY AND SIGNIFICANCE		44. DESCRIPTION OF ENVIRONMENT AND OUTBUILDINGS			
45. SOURCES OF INFORMATION <u>building permits checked; Sanborn Ins. Map</u>		46. PREPARED BY <u>David Denman</u>			
47. ORGANIZATION <u>Landmarks Comm.</u>		48. DATE <u>11/86</u>			
49. REVISION DATE(S)		50. THIS FORM WHEN COMPLETED TO: OFFICE OF HISTORIC PRESERVATION P.O. BOX 176 JEFFERSON CITY, MISSOURI 65102 314-751-4096			

NOTE: IF SPACE IS NEEDED, ATTACH SEPARATE SHEET TO THIS FORM

154. 221-223 N.2nd street. Two story brick comercial building constructed ca. 1885 in the Italianate style. Brick corbeled cornice with composition keystones with incised pattern. Six bays at the second story with rusticated brick pilasters at the building corners and seperating the middle of the bays into three each. Storefront is substantially altered.





MISSOURI OFFICE OF HISTORIC PRESERVATION

ARCHITECTURAL/HISTORIC INVENTORY SURVEY FORM

BN-AS-019-002

1. NO. <u>156</u> 2. COUNTY <u>Buchanan</u> 3. LOCATION OF NEGATIVES _____	4. PRESENT LOCAL NAME(S) OR DESIGNATION(S) _____ 5. OTHER NAME(S) _____	1. NO. 2. COUNTY 4. PRESENT LOCAL NAME(S) OR DESIGNATION(S) 5. OTHER NAME(S) 6. TOWNSHIP RANGE SECTION
6. SPECIFIC LEGAL LOCATION TOWNSHIP _____ RANGE _____ SECTION _____ IF CITY OR TOWN, STREET ADDRESS <u>213-215 N. 2nd street</u> 7. CITY OR TOWN IF RURAL, VICINITY <u>St. Joseph</u> 8. DESCRIPTION OF LOCATION <u>lot 4 block 29</u> <u>original town</u>	16. THEMATIC CATEGORY <u>architecture</u> 17. DATE(S) OR PERIOD <u>1915</u> 18. STYLE OR DESIGN _____ 19. ARCHITECT OR ENGINEER _____ 20. CONTRACTOR OR BUILDER _____ 21. ORIGINAL USE, IF APPARENT <u>manufacturing</u> 22. PRESENT USE <u>same</u> 23. OWNERSHIP PUBLIC () PRIVATE () 24. OWNER'S NAME AND ADDRESS IF KNOWN _____ 25. OPEN TO PUBLIC? YES () NO () 26. LOCAL CONTACT PERSON OR ORGANIZATION _____ 27. OTHER SURVEYS IN WHICH INCLUDED _____	28. NO. OF STORIES <u>2</u> 29. BASEMENT? YES () NO () 30. FOUNDATION MATERIAL _____ 31. WALL CONSTRUCTION <u>brick</u> 32. ROOF TYPE AND MATERIAL <u>flat</u> 33. NO. OF BAYS FRONT SIDE 34. WALL TREATMENT _____ 35. PLAN SHAPE _____ 36. CHANGES (EXPLAIN IN NO. 42) ADDITION () ALTERED () MOVED () 37. CONDITION INTERIOR _____ EXTERIOR _____ 38. PRESERVATION UNDERWAY? YES () NO () 39. ENDANGERED? BY WHAT? YES () NO () 40. VISIBLE FROM PUBLIC ROAD? YES () NO () 41. DISTANCE FROM AND FRONTAGE ON ROAD _____
9. COORDINATES UTM LAT _____ LONG _____ 10. SITE () BUILDING (x) STRUCTURE () OBJECT () 11. ON NATIONAL REGISTER? YES () NO (x) 12. IS IT ELIGIBLE? YES () NO (x) 13. PART OF ESTAB. HIST. DISTRICT? YES () NO (x) 14. DISTRICT POTENTIAL? YES () NO (x) 15. NAME OF ESTABLISHED DISTRICT _____	42. FURTHER DESCRIPTION OF IMPORTANT FEATURES <div style="border: 2px solid black; padding: 20px; text-align: center; margin: 10px 0;"> PHOTO MUST BE PROVIDED </div>	
43. HISTORY AND SIGNIFICANCE _____		
44. DESCRIPTION OF ENVIRONMENT AND OUTBUILDINGS _____		
45. SOURCES OF INFORMATION <u>building permit Jamieson Machine Co. 4/15</u> 46. PREPARED BY <u>David Denman</u> 47. ORGANIZATION <u>Landmarks Comm.</u> 48. DATE <u>11/86</u> 49. REVISION DATE(S) _____	46. PREPARED BY <u>David Denman</u> 47. ORGANIZATION <u>Landmarks Comm.</u> 48. DATE <u>11/86</u> 49. REVISION DATE(S) _____	

THIS FORM WHEN COMPLETED TO: OFFICE OF HISTORIC PRESERVATION
 P.O. BOX 176
 JEFFERSON CITY, MISSOURI 65102
 1-751-4096

156. 213-215 N.2nd street. Two story brick commercial building constructed in 1915 by the Jamieson Machine Company. May have once had a metal cornice. Five bay second story. Four bay first story appears unchanged with garage entry at the first with double doors--second bay single leaf door with flat brick arch lintel, paired window third bay and flat brick arched fourth bay window.





MISSOURI OFFICE OF HISTORIC PRESERVATION

ARCHITECTURAL/HISTORIC INVENTORY SURVEY FORM

BN-AS-019-003

1. NO. <u>157</u> 2. COUNTY <u>Buchanan</u> 3. LOCATION OF NEGATIVES _____	4. PRESENT LOCAL NAME(S) OR DESIGNATION(S) _____ 5. OTHER NAME(S) _____	1. NO. 2. COUNTY 4. PRESENT LOCAL NAME(S) OR DESIGNATION(S) 5. OTHER NAME(S) 6. TOWNSHIP RANGE SECTION
6. SPECIFIC LEGAL LOCATION TOWNSHIP _____ RANGE _____ SECTION _____ IF CITY OR TOWN, STREET ADDRESS <u>216-218 N. 2nd street</u> 7. CITY OR TOWN IF RURAL, VICINITY <u>St. Joseph</u> 8. DESCRIPTION OF LOCATION <u>lot 8 block 22 original town</u>	16. THEMATIC CATEGORY <u>architecture</u> 17. DATE(S) OR PERIOD <u>ca. 1885</u> 18. STYLE OR DESIGN <u>commercial Italianate</u> 19. ARCHITECT OR ENGINEER 20. CONTRACTOR OR BUILDER 21. ORIGINAL USE, IF APPARENT <u>commercial</u> 22. PRESENT USE <u>storage</u> 23. OWNERSHIP PUBLIC () PRIVATE () 24. OWNER'S NAME AND ADDRESS IF KNOWN 25. OPEN TO PUBLIC? YES () NO () 26. LOCAL CONTACT PERSON OR ORGANIZATION 27. OTHER SURVEYS IN WHICH INCLUDED	28. NO. OF STORIES 29. BASEMENT? YES () NO () 30. FOUNDATION MATERIAL 31. WALL CONSTRUCTION <u>brick</u> 32. ROOF TYPE AND MATERIAL <u>flat</u> 33. NO. OF BAYS FRONT SIDE 34. WALL TREATMENT 35. PLAN SHAPE 36. CHANGES (EXPLAIN IN NO. 42) ADDITION () ALTERED () MOVED () 37. CONDITION INTERIOR EXTERIOR 38. PRESERVATION UNDERWAY? YES () NO () 39. ENDANGERED? BY WHAT? YES () NO () 40. VISIBLE FROM PUBLIC ROAD? YES () NO () 41. DISTANCE FROM AND FRONTAGE ON ROAD
9. COORDINATES UTM LAT _____ LONG _____ 10. SITE () STRUCTURE () BUILDING (x) OBJECT () 11. ON NATIONAL REGISTER? YES () NO (x) 12. IS IT ELIGIBLE? YES () NO (x) 13. PART OF ESTAB. HIST. DISTRICT? YES () NO (x) 14. DISTRICT POTENTIAL? YES () NO (x) 15. NAME OF ESTABLISHED DISTRICT	42. FURTHER DESCRIPTION OF IMPORTANT FEATURES <div style="border: 1px solid black; padding: 10px; text-align: center; width: fit-content; margin: auto;"> PHOTO MUST BE PROVIDED </div>	
43. HISTORY AND SIGNIFICANCE 		
44. DESCRIPTION OF ENVIRONMENT AND OUTBUILDINGS 		
45. SOURCES OF INFORMATION <u>building permits checked, City Dir. and Sanborn Ins. maps.</u> 46. PREPARED BY <u>David Denman</u> 47. ORGANIZATION <u>Landmarks Comm.</u> 48. DATE <u>11/86</u> 49. REVISION DATE(S)		43. THIS FORM WHEN COMPLETED TO: OFFICE OF HISTORIC PRESERVATION P.O. BOX 176 JEFFERSON CITY, MISSOURI 65102 816-251-4096

157. 216-218 N. 2nd street. Two story [once was three story-- removed in 1955] brick commercial building constructed in 1885. Well detailed segmental shaped projected and labeled lintels. First story storefront is intact with a bracketed and modillioned metal entablature above the storefront. Cast iron pilasters separate the bays. Eight bay storefront with original storefront glass bays and lower panels.



JAMIESON MACHINE CO.

REPAIRS AND
REBUILDING OF
ALL TYPES OF
MACHINERY
AND
ELECTRICAL
WORK



MISSOURI OFFICE OF HISTORIC PRESERVATION

ARCHITECTURAL/HISTORIC INVENTORY SURVEY FORM

BN-AS-614-004

1. NO. 155		4. PRESENT LOCAL NAME(S) OR DESIGNATION(S)		1. NO. 2. COUNTY 4. PRESENT LOCAL NAME(S) OR DESIGNATION(S) 5. OTHER NAME(S) 6. TOWNSHIP RANGE SECTION
2. COUNTY Buchanan		5. OTHER NAME(S)		
3. LOCATION OF NEGATIVES				
6. SPECIFIC LEGAL LOCATION TOWNSHIP _____ RANGE _____ SECTION _____ IF CITY OR TOWN, STREET ADDRESS 217-219 N.2nd street		16. THEMATIC CATEGORY architecture		2. COUNTY 4. PRESENT LOCAL NAME(S) OR DESIGNATION(S) 5. OTHER NAME(S) 6. TOWNSHIP RANGE SECTION
7. CITY OR TOWN IF RURAL, VICINITY St. Joseph		17. DATE(S) OR PERIOD ca. 1910		
8. DESCRIPTION OF LOCATION part lot 5 block 29 original town		18. STYLE OR DESIGN		
		19. ARCHITECT OR ENGINEER		
		20. CONTRACTOR OR BUILDER		
		21. ORIGINAL USE, IF APPARENT commercial		
22. PRESENT USE storage		28. NO. OF STORIES 2		
23. OWNERSHIP PUBLIC () PRIVATE ()		29. BASEMENT? YES () NO ()		
24. OWNER'S NAME AND ADDRESS IF KNOWN		30. FOUNDATION MATERIAL		
25. OPEN TO PUBLIC? YES () NO ()		31. WALL CONSTRUCTION brick		
26. LOCAL CONTACT PERSON OR ORGANIZATION		32. ROOF TYPE AND MATERIAL flat		
27. OTHER SURVEYS IN WHICH INCLUDED		33. NO. OF BAYS FRONT SIDE		
28. NO. OF STORIES 2		34. WALL TREATMENT		
29. BASEMENT? YES () NO ()		35. PLAN SHAPE		
30. FOUNDATION MATERIAL		36. CHANGES (EXPLAIN IN NO. 42) ADDITION () ALTERED () MOVED ()		
31. WALL CONSTRUCTION brick		37. CONDITION INTERIOR EXTERIOR		
32. ROOF TYPE AND MATERIAL flat		38. PRESERVATION UNDERWAY? YES () NO ()		
33. NO. OF BAYS FRONT SIDE		39. ENDANGERED? BY WHAT? YES () NO ()		
34. WALL TREATMENT		40. VISIBLE FROM PUBLIC ROAD? YES () NO ()		
35. PLAN SHAPE		41. DISTANCE FROM AND FRONTAGE ON ROAD		
36. CHANGES (EXPLAIN IN NO. 42) ADDITION () ALTERED () MOVED ()		PHOTO MUST BE PROVIDED		
37. CONDITION INTERIOR EXTERIOR				
38. PRESERVATION UNDERWAY? YES () NO ()		PHOTO MUST BE PROVIDED		
39. ENDANGERED? BY WHAT? YES () NO ()				
40. VISIBLE FROM PUBLIC ROAD? YES () NO ()		PHOTO MUST BE PROVIDED		
41. DISTANCE FROM AND FRONTAGE ON ROAD				
42. FURTHER DESCRIPTION OF IMPORTANT FEATURES		PHOTO MUST BE PROVIDED		
43. HISTORY AND SIGNIFICANCE				
44. DESCRIPTION OF ENVIRONMENT AND OUTBUILDINGS		PHOTO MUST BE PROVIDED		
45. SOURCES OF INFORMATION City Dir.				
46. PREPARED BY David Denman		PHOTO MUST BE PROVIDED		
47. ORGANIZATION Landmarks Comm.				
48. DATE 11/86		PHOTO MUST BE PROVIDED		
49. REVISION DATE(S)				

THIS FORM WHEN COMPLETED TO: OFFICE OF HISTORIC PRESERVATION
P.O. BOX 176
JEFFERSON CITY, MISSOURI 65102
816-251-4096

IF MORE THAN ONE PAGE IS NEEDED, ATTACH SEPARATE FORMS

155. 217-219 N. 2nd street. Two story brick commercial building constructed ca. 1910. Simple parapet with three symmetrical window bays at the second story with double rowlock arches. Two broad original arched openings at the first story--now altered.





MISSOURI OFFICE OF HISTORIC PRESERVATION

ARCHITECTURAL/HISTORIC INVENTORY SURVEY FORM

BN-AS-019-005

1. NO. <u>141</u>		4. PRESENT LOCAL NAME(S) OR DESIGNATION(S)		1. NO.	
2. COUNTY <u>Buchanan</u>		5. OTHER NAME(S)			2. COUNTY
3. LOCATION OF NEGATIVES					
6. SPECIFIC LEGAL LOCATION TOWNSHIP _____ RANGE _____ SECTION _____ IF CITY OR TOWN, STREET ADDRESS <u>301 N. 3rd street</u>		16. THEMATIC CATEGORY <u>architecture</u>		4. PRESENT LOCAL NAME(S) OR DESIGNATION(S)	
7. CITY OR TOWN IF RURAL, VICINITY <u>St. Joseph</u>		17. DATE(S) OR PERIOD <u>1917</u>			
8. DESCRIPTION OF LOCATION <u>lot 1 block 43 original town</u>		18. STYLE OR DESIGN		5. OTHER NAME(S)	
		19. ARCHITECT OR ENGINEER			
		20. CONTRACTOR OR BUILDER			
		21. ORIGINAL USE, IF APPARENT <u>warehouse</u>			
22. PRESENT USE <u>same</u>		23. OWNERSHIP PUBLIC () PRIVATE ()		6. TOWNSHIP	
24. OWNER'S NAME AND ADDRESS IF KNOWN		25. OPEN TO PUBLIC? YES () NO ()			
26. LOCAL CONTACT PERSON OR ORGANIZATION		27. OTHER SURVEYS IN WHICH INCLUDED			
28. NO. OF STORIES <u>6</u>		29. BASEMENT? YES () NO ()			
9. COORDINATES UTM LAT _____ LONG _____		30. FOUNDATION MATERIAL		RANGE	
10. SITE () STRUCTURE () BUILDING (x) OBJECT ()		31. WALL CONSTRUCTION <u>brick clad</u>			
11. ON NATIONAL REGISTER? YES () NO (x)		32. ROOF TYPE AND MATERIAL <u>flat</u>			
12. IS IT ELIGIBLE? YES () NO (x)		33. NO. OF BAYS FRONT SIDE			
13. PART OF ESTAB. HIST. DISTRICT? YES () NO (x)		34. WALL TREATMENT		SECTION	
14. DISTRICT POTENTIAL? YES (x) NO ()		35. PLAN SHAPE			
15. NAME OF ESTABLISHED DISTRICT		36. CHANGES (EXPLAIN IN NO. 42) ADDITION () ALTERED () MOVED ()			
42. FURTHER DESCRIPTION OF IMPORTANT FEATURES		37. CONDITION INTERIOR _____ EXTERIOR _____			
43. HISTORY AND SIGNIFICANCE		38. PRESERVATION UNDERWAY? YES () NO ()		39. ENDANGERED? BY WHAT? YES () NO ()	
44. DESCRIPTION OF ENVIRONMENT AND OUTBUILDINGS		40. VISIBLE FROM PUBLIC ROAD? YES () NO ()			
45. SOURCES OF INFORMATION <u>building permit Battreall Blding Co. 7/17</u>		41. DISTANCE FROM AND FRONTAGE ON ROAD			
46. PREPARED BY <u>David Denman</u>		47. ORGANIZATION <u>Landmarks Comm.</u>			
48. DATE <u>11/86</u>		49. REVISION DATE(S)			

URN THIS FORM WHEN COMPLETED TO: OFFICE OF HISTORIC PRESERVATION
P.O. BOX 176
JEFFERSON CITY, MISSOURI 65102
816-241-7511-4096

DATE PAGE IS NEEDED, ATTAC
THIS FORM

141. 301 N. 3rd street. Seven story brick commercial building constructed in 1916 as a warehouse to the Battreall Whittinghill Shoe Company Factory at the east end of the block and directly behind this building. Projected cornice matches the earlier building with cartouche blocks. The first three storys have six bays with triple rowlock segmental arched window bays. Tall stone [or composition stone] surround on the center two bays of the first and second story with segmental shape and moulded drip cap. Recessed double bay entry which has been altered. Window bays at above the fourth story are closed up.





BN-AS-019-00

1. NO. 147		4. PRESENT LOCAL NAME(S) OR DESIGNATION(S)	
2. COUNTY Buchanan		5. OTHER NAME(S)	
3. LOCATION OF NEGATIVES			
6. SPECIFIC LEGAL LOCATION TOWNSHIP _____ RANGE _____ SECTION _____ IF CITY OR TOWN, STREET ADDRESS 302 N. 3rd street 7. CITY OR TOWN IF RURAL, VICINITY St. Joseph 8. DESCRIPTION OF LOCATION lots 8-12 block 28 original town		16. THEMATIC CATEGORY architecture 17. DATE(S) OR PERIOD 18. STYLE OR DESIGN 19. ARCHITECT OR ENGINEER 20. CONTRACTOR OR BUILDER 21. ORIGINAL USE, IF APPARENT 22. PRESENT USE 23. OWNERSHIP PUBLIC () PRIVATE () 24. OWNER'S NAME AND ADDRESS IF KNOWN 25. OPEN TO PUBLIC? YES () NO () 26. LOCAL CONTACT PERSON OR ORGANIZATION 27. OTHER SURVEYS IN WHICH INCLUDED 28. NO. OF STORIES 29. BASEMENT? YES () NO () 30. FOUNDATION MATERIAL 31. WALL CONSTRUCTION 32. ROOF TYPE AND MATERIAL 33. NO. OF BAYS FRONT SIDE 34. WALL TREATMENT 35. PLAN SHAPE 36. CHANGES (EXPLAIN IN NO. 42) ADDITION () ALTERED () MOVED () 37. CONDITION INTERIOR EXTERIOR 38. PRESERVATION UNDERWAY? YES () NO () 39. ENDANGERED? BY WHAT? YES () NO () 40. VISIBLE FROM PUBLIC ROAD? YES () NO () 41. DISTANCE FROM AND FRONTAGE ON ROAD	
9. COORDINATES UTM LAT LONG 10. SITE () STRUCTURE () BUILDING () OBJECT () 11. ON NATIONAL REGISTER? YES (X) NO () 12. IS IT ELIGIBLE? YES () NO () 13. PART OF ESTAB. HIST. DISTRICT? YES () NO () 14. DISTRICT POTENTIAL? YES () NO () 15. NAME OF ESTABLISHED DISTRICT		42. FURTHER DESCRIPTION OF IMPORTANT FEATURES <div style="border: 1px solid black; padding: 20px; text-align: center; width: 100px; margin: 0 auto;"> PHOTO MUST BE PROVIDED </div>	
43. HISTORY AND SIGNIFICANCE listed in the National Register of Historic Places			
44. DESCRIPTION OF ENVIRONMENT AND OUTBUILDINGS			
45. SOURCES OF INFORMATION		46. PREPARED BY David Denman 47. ORGANIZATION Landmarks Comm. 48. DATE 11/86 49. REVISION DATE(S)	

RETURN THIS FORM WHEN COMPLETED TO: OFFICE OF HISTORIC PRESERVATION
 P.O. BOX 176
 JEFFERSON CITY, MISSOURI 65102
 816-251-4096

147. 302 N. 3rd street. Seven story brick warehouse constructed in 1917 by the J.D. Richardson Dry Goods Company. Building is listed in the National Register of Historic Places as a single site.





MISSOURI, OFFICE OF HISTORIC PRESERVATION

ARCHITECTURAL/HISTORIC INVENTORY SURVEY FORM

6N-AS-019-003

1. NO. 146		4. PRESENT LOCAL NAME(S) OR DESIGNATION(S)		1. NO.	
2. COUNTY Buchanan		5. OTHER NAME(S)			2. COUNTY
3. LOCATION OF NEGATIVES					
6. SPECIFIC LEGAL LOCATION TOWNSHIP _____ RANGE _____ SECTION _____ IF CITY OR TOWN, STREET ADDRESS 402-408 N.3rd street		16. THEMATIC CATEGORY architecture		2. COUNTY	
7. CITY OR TOWN IF RURAL, VICINITY St. Joseph		17. DATE(S) OR PERIOD 1901			
8. DESCRIPTION OF LOCATION lots 11,12 block 27 original town		18. STYLE OR DESIGN Romanesque		4. PRESENT LOCAL NAME(S) OR DESIGNATION(S)	
		19. ARCHITECT OR ENGINEER			
		20. CONTRACTOR OR BUILDER		4. PRESENT LOCAL NAME(S) OR DESIGNATION(S)	
		21. ORIGINAL USE, IF APPARENT warehouse and office			
		22. PRESENT USE same		4. PRESENT LOCAL NAME(S) OR DESIGNATION(S)	
		23. OWNERSHIP PUBLIC () PRIVATE ()			
		24. OWNER'S NAME AND ADDRESS IF KNOWN		4. PRESENT LOCAL NAME(S) OR DESIGNATION(S)	
		25. OPEN TO PUBLIC? YES () NO ()			
9. COORDINATES UTM LAT LONG		26. LOCAL CONTACT PERSON OR ORGANIZATION		4. PRESENT LOCAL NAME(S) OR DESIGNATION(S)	
10. SITE () STRUCTURE () BUILDING (x) OBJECT ()		27. OTHER SURVEYS IN WHICH INCLUDED			
11. ON NATIONAL REGISTER? YES () NO (x)		28. NO. OF STORIES 6		4. PRESENT LOCAL NAME(S) OR DESIGNATION(S)	
12. IS IT ELIGIBLE? YES (x) NO ()		29. BASEMENT? YES () NO ()			
13. PART OF ESTAB. HIST. DISTRICT? YES () NO (x)		30. FOUNDATION MATERIAL		4. PRESENT LOCAL NAME(S) OR DESIGNATION(S)	
14. DISTRICT POTENTIAL? YES (x) NO ()		31. WALL CONSTRUCTION brick clad			
15. NAME OF ESTABLISHED DISTRICT		32. ROOF TYPE AND MATERIAL flat		4. PRESENT LOCAL NAME(S) OR DESIGNATION(S)	
		33. NO. OF BAYS FRONT SIDE			
		34. WALL TREATMENT		4. PRESENT LOCAL NAME(S) OR DESIGNATION(S)	
		35. PLAN SHAPE			
		36. CHANGES (EXPLAIN IN NO. 42) ADDITION () ALTERED () MOVED ()		4. PRESENT LOCAL NAME(S) OR DESIGNATION(S)	
		37. CONDITION INTERIOR EXTERIOR			
		38. PRESERVATION UNDERWAY? YES () NO ()		4. PRESENT LOCAL NAME(S) OR DESIGNATION(S)	
		39. ENDANGERED? BY WHAT? YES () NO ()			
		40. VISIBLE FROM PUBLIC ROAD? YES () NO ()		4. PRESENT LOCAL NAME(S) OR DESIGNATION(S)	
		41. DISTANCE FROM AND FRONTAGE ON ROAD			
42. FURTHER DESCRIPTION OF IMPORTANT FEATURES				5. OTHER NAME(S)	
<div style="border: 1px solid black; padding: 10px; text-align: center;"> PHOTO MUST BE PROVIDED </div>					
43. HISTORY AND SIGNIFICANCE				5. OTHER NAME(S)	
44. DESCRIPTION OF ENVIRONMENT AND OUTBUILDINGS				5. OTHER NAME(S)	
45. SOURCES OF INFORMATION building permit Letts-Spencer Grocery Co. 6/01				5. OTHER NAME(S)	
46. PREPARED BY David Denman					
47. ORGANIZATION Landmarks Comm.				5. OTHER NAME(S)	
48. DATE 11/86 49. REVISION DATE(S)					
45. SOURCES OF INFORMATION building permit Letts-Spencer Grocery Co. 6/01				5. OTHER NAME(S)	
46. PREPARED BY David Denman					
47. ORGANIZATION Landmarks Comm.				5. OTHER NAME(S)	
48. DATE 11/86 49. REVISION DATE(S)					

THIS FORM WHEN COMPLETED TO:
OFFICE OF HISTORIC PRESERVATION
P.O. BOX 176
JEFFERSON CITY, MISSOURI 65102
616-751-4096

OFFICE OF HISTORIC PRESERVATION
P.O. BOX 176
JEFFERSON CITY, MISSOURI 65102
616-751-4096

46. PREPARED BY
David Denman
47. ORGANIZATION
Landmarks Comm.
48. DATE 11/86 49. REVISION DATE(S)

146. 402-408 N. 3rd street. Six story warehouse building constructed in 1901 by the Letts-Spencer Grocery Company. The deeply projected copper cornice is missing. Buff colored brick diapered sixth story with oculus window openings at each bay. Each of the five bays at the second through fifth story is in a recessed opening with a fifth story half round relieving arch of rowlock brick. The remaining area of the fifth story is rusticated brick. Pilasters supporting the brick arching rest on a corbeled and dentiled brick entablature above the first story. Surfaces of the first story are rusticated with brick masonry. Centered entry bay of dark red terra cotta with keystone and labels.






BN-AS-019-004

1. NO. 138	4. PRESENT LOCAL NAME(S) OR DESIGNATION(S)	1. NO.
2. COUNTY Buchanan	5. OTHER NAME(S)	
3. LOCATION OF NEGATIVES		4. PRESENT LOCAL NAME(S) OR DESIGNATION(S)
6. SPECIFIC LEGAL LOCATION TOWNSHIP _____ RANGE _____ SECTION _____ IF CITY OR TOWN, STREET ADDRESS 409-411 N. 3rd street	16. THEMATIC CATEGORY architecture	
7. CITY OR TOWN IF RURAL, VICINITY St. Joseph	17. DATE(S) OR PERIOD 1909	32. ROOF TYPE AND MATERIAL flat
8. DESCRIPTION OF LOCATION lots 3-4 block 44 original town	18. STYLE OR DESIGN Neo-Classical	33. NO. OF BAYS FRONT SIDE 34. WALL TREATMENT 35. PLAN SHAPE
9. COORDINATES UTM LAT _____ LONG _____	19. ARCHITECT OR ENGINEER ALAN S. J. ...	36. CHANGES (EXPLAIN IN NO. 42) ADDITION () ALTERED () MOVED ()
10. SITE () BUILDING (x) STRUCTURE () OBJECT ()	20. CONTRACTOR OR BUILDER 21. ORIGINAL USE, IF APPARENT manufacturing	37. CONDITION INTERIOR _____ EXTERIOR _____
11. ON NATIONAL REGISTER? YES () NO (x)	22. PRESENT USE storage	38. PRESERVATION UNDERWAY? YES () NO ()
12. IS IT ELIGIBLE? YES () NO (x)	23. OWNERSHIP PUBLIC () PRIVATE ()	39. ENDANGERED? BY WHAT? YES () NO ()
13. PART OF ESTAB. HIST. DISTRICT? YES () NO (x)	24. OWNER'S NAME AND ADDRESS IF KNOWN	40. VISIBLE FROM PUBLIC ROAD? YES () NO ()
14. DISTRICT POTENTIAL? YES (x) NO ()	25. OPEN TO PUBLIC? YES () NO ()	41. DISTANCE FROM AND FRONTAGE ON ROAD
15. NAME OF ESTABLISHED DISTRICT	26. LOCAL CONTACT PERSON OR ORGANIZATION	PHOTO MUST BE PROVIDED
16. OTHER SURVEYS IN WHICH INCLUDED	27. OTHER SURVEYS IN WHICH INCLUDED	
42. FURTHER DESCRIPTION OF IMPORTANT FEATURES		5. OTHER NAME(S)
43. HISTORY AND SIGNIFICANCE		
44. DESCRIPTION OF ENVIRONMENT AND OUTBUILDINGS		6. TOWNSHIP
45. SOURCES OF INFORMATION building permit Noyes-Norman Shoe Co. 8/09		
46. PREPARED BY David Denman		RANGE
47. ORGANIZATION Landmarks Comm.		
48. DATE 11/86		SECTION
49. REVISION DATE(S)		

138. 409-411 N.3rd street. 7 story warehouse manufacturing building constructed of brick in 1909 by the Noyes Norman Shoe Company. May have once had a metal cornice. Corbeled brick below location. Pilasters seventh story with panels of brick between each of the six bays. Lugs beneath the termination of the pilasters. Corbeling separates the seventh from the sixth story. The second through sixth storys have very slight projected pilasters separating the bays with stone capitals and plinths resting on a stone stringcourse above the first story. The first story bays are separated by rusticated pilasters. Paneling beneath each of the window bays remains intact though the rest of the bays are altered and all window openings at all storys are blocked up.





MISSOURI OFFICE OF HISTORIC PRESERVATION

ARCHITECTURAL/HISTORIC INVENTORY SURVEY FORM

BN-AS-019-009

1. NO. <u>145</u> 2. COUNTY <u>Buchanan</u> 3. LOCATION OF NEGATIVES _____	4. PRESENT LOCAL NAME(S) OR DESIGNATION(S) _____ 5. OTHER NAME(S) _____	1. NO.
6. SPECIFIC LEGAL LOCATION TOWNSHIP _____ RANGE _____ SECTION _____ IF CITY OR TOWN, STREET ADDRESS <u>200-210 N.4th street</u> 7. CITY OR TOWN IF RURAL, VICINITY <u>St. Joseph</u> 8. DESCRIPTION OF LOCATION <u>lots 10,11,12 block 42</u> <u>original town</u>	16. THEMATIC CATEGORY <u>architecture</u> 17. DATE(S) OR PERIOD _____ 18. STYLE OR DESIGN _____ 19. ARCHITECT OR ENGINEER _____ 20. CONTRACTOR OR BUILDER _____ 21. ORIGINAL USE, IF APPARENT _____ 22. PRESENT USE _____ 23. OWNERSHIP PUBLIC () PRIVATE () 24. OWNER'S NAME AND ADDRESS IF KNOWN _____ 25. OPEN TO PUBLIC? YES () NO () 26. LOCAL CONTACT PERSON OR ORGANIZATION _____ 27. OTHER SURVEYS IN WHICH INCLUDED _____	2. COUNTY
9. COORDINATES UTM LAT _____ LONG _____	28. NO. OF STORIES _____ 29. BASEMENT? YES () NO () 30. FOUNDATION MATERIAL _____ 31. WALL CONSTRUCTION _____ 32. ROOF TYPE AND MATERIAL _____ 33. NO. OF BAYS FRONT SIDE 34. WALL TREATMENT _____ 35. PLAN SHAPE _____ 36. CHANGES (EXPLAIN IN NO. 42) ADDITION () ALTERED () MOVED () 37. CONDITION INTERIOR _____ EXTERIOR _____ 38. PRESERVATION UNDERWAY? YES () NO () 39. ENDANGERED? BY WHAT? YES () NO () 40. VISIBLE FROM PUBLIC ROAD? YES () NO () 41. DISTANCE FROM AND FRONTAGE ON ROAD _____	4. PRESENT LOCAL NAME(S) OR DESIGNATION(S)
10. SITE () STRUCTURE () BUILDING () OBJECT () 11. ON NATIONAL REGISTER? YES (X) NO () 12. IS IT ELIGIBLE? YES () NO () 13. PART OF ESTAB. YES () HIST. DISTRICT? NO () 14. DISTRICT YES () POTENTIAL? NO () 15. NAME OF ESTABLISHED DISTRICT _____	42. FURTHER DESCRIPTION OF IMPORTANT FEATURES _____	5. OTHER NAME(S)
43. HISTORY AND SIGNIFICANCE <u>listed in the National Register of Historic Places as part of the Wholesale Row Historic District</u>		6. TOWNSHIP
44. DESCRIPTION OF ENVIRONMENT AND OUTBUILDINGS _____		RANGE
45. SOURCES OF INFORMATION _____	46. PREPARED BY <u>David Denman</u> 47. ORGANIZATION <u>Landmarks Comm.</u> 48. DATE <u>11/86</u> 49. REVISION DATE(S) _____	SECTION

THIS FORM WHEN COMPLETED TO: OFFICE OF HISTORIC PRESERVATION
 P.O. BOX 176
 JEFFERSON CITY, MISSOURI 65102
 1-751-4096

DATE: _____ PAGE IS NEEDED, ATTACH TO THIS FORM

145. 200-210 N. 4th street. Four story brick commercial building constructed ca. 1885. Listed in the National Register of Historic Places as part of the Wholesale Row Historic District.





MISSOURI OFFICE OF HISTORIC PRESERVATION

ARCHITECTURAL/HISTORIC INVENTORY SURVEY FORM

BN-05-019-040

1. NO. <u>144</u>		4. PRESENT LOCAL NAME(S) OR DESIGNATION(S)		1. NO.	
2. COUNTY <u>Buchanan</u>		5. OTHER NAME(S)			2. COUNTY
3. LOCATION OF NEGATIVES					
6. SPECIFIC LEGAL LOCATION TOWNSHIP _____ RANGE _____ SECTION _____ IF CITY OR TOWN, STREET ADDRESS <u>212-214 N.4th street</u>		16. THEMATIC CATEGORY <u>architecture</u>		2. COUNTY	
7. CITY OR TOWN IF RURAL, VICINITY <u>St. Joseph</u>		17. DATE(S) OR PERIOD			
8. DESCRIPTION OF LOCATION <u>lot 9 block 42 original town</u>		18. STYLE OR DESIGN		4. PRESENT LOCAL NAME(S) OR DESIGNATION(S)	
9. COORDINATES UTM LAT _____ LONG _____		19. ARCHITECT OR ENGINEER			
10. SITE () STRUCTURE () BUILDING () OBJECT ()		20. CONTRACTOR OR BUILDER		5. OTHER NAME(S)	
11. ON NATIONAL REGISTER? YES (X) NO ()		21. ORIGINAL USE, IF APPARENT			
12. IS IT ELIGIBLE? YES () NO ()		22. PRESENT USE		6. TOWNSHIP	
13. PART OF ESTAB. HIST. DISTRICT? YES () NO ()		23. OWNERSHIP PUBLIC () PRIVATE ()			
14. DISTRICT POTENTIAL? YES () NO ()		24. OWNER'S NAME AND ADDRESS IF KNOWN		RANGE	
15. NAME OF ESTABLISHED DISTRICT		25. OPEN TO PUBLIC? YES () NO ()			
42. FURTHER DESCRIPTION OF IMPORTANT FEATURES		26. LOCAL CONTACT PERSON OR ORGANIZATION		SECTION	
43. HISTORY AND SIGNIFICANCE <u>listed in the National Register of Historic Places as part of the Wholesale row Historic District</u>		27. OTHER SURVEYS IN WHICH INCLUDED			
44. DESCRIPTION OF ENVIRONMENT AND OUTBUILDINGS		28. NO. OF STORIES 29. BASEMENT? YES () NO () 30. FOUNDATION MATERIAL 31. WALL CONSTRUCTION 32. ROOF TYPE AND MATERIAL 33. NO. OF BAYS FRONT SIDE 34. WALL TREATMENT 35. PLAN SHAPE 36. CHANGES (EXPLAIN IN NO. 42) ADDITION () ALTERED () MOVED () 37. CONDITION INTERIOR EXTERIOR 38. PRESERVATION UNDERWAY? YES () NO () 39. ENDANGERED? BY WHAT? YES () NO () 40. VISIBLE FROM PUBLIC ROAD? YES () NO () 41. DISTANCE FROM AND FRONTAGE ON ROAD			
45. SOURCES OF INFORMATION		46. PREPARED BY <u>David Denman</u> 47. ORGANIZATION <u>Landmarks Comm.</u> 48. DATE <u>11/86</u> 49. REVISION DATE(S)			

THIS FORM WHEN COMPLETED TO: OFFICE OF HISTORIC PRESERVATION
 P.O. BOX 176
 JEFFERSON CITY, MISSOURI 65102
 1-751-4096

IF MORE SPACE IS NEEDED, ATTACH
 ADDITIONAL FORMS

144. 212-214 N.4th street. Four story brick commercial building constructed in 1898. Listed in the National Register of Historic Places as part of the Wholesale Row Historic District,





MISSOURI OFFICE OF HISTORIC PRESERVATION

ARCHITECTURAL/HISTORIC INVENTORY SURVEY FORM

BN-AS-019-066

1. NO. <u>143</u>	4. PRESENT LOCAL NAME(S) OR DESIGNATION(S)		1. NO.	
2. COUNTY <u>Buchanan</u>	5. OTHER NAME(S)			2. COUNTY
3. LOCATION OF NEGATIVES				
6. SPECIFIC LEGAL LOCATION TOWNSHIP _____ RANGE _____ SECTION _____ IF CITY OR TOWN, STREET ADDRESS <u>216-218 N. 4th street</u>		16. THEMATIC CATEGORY <u>architecture</u>	28. NO. OF STORIES	
7. CITY OR TOWN IF RURAL, VICINITY <u>St. Joseph</u>		17. DATE(S) OR PERIOD	29. BASEMENT? YES () NO ()	
8. DESCRIPTION OF LOCATION <u>part lot 8 block 42 original town</u>		18. STYLE OR DESIGN	30. FOUNDATION MATERIAL	
9. COORDINATES UTM LAT _____ LONG _____		19. ARCHITECT OR ENGINEER	31. WALL CONSTRUCTION	6. TOWNSHIP
10. SITE () STRUCTURE () BUILDING (X) OBJECT ()		20. CONTRACTOR OR BUILDER	32. ROOF TYPE AND MATERIAL	
11. ON NATIONAL REGISTER? YES (X) NO ()		21. ORIGINAL USE, IF APPARENT	33. NO. OF BAYS FRONT SIDE	
12. IS IT ELIGIBLE? YES () NO ()		22. PRESENT USE	34. WALL TREATMENT	5. OTHER NAME(S)
13. PART OF ESTAB. HIST. DISTRICT? YES () NO ()		23. OWNERSHIP PUBLIC () PRIVATE ()	35. PLAN SHAPE	
14. DISTRICT POTENTIAL? YES () NO ()		24. OWNER'S NAME AND ADDRESS IF KNOWN	36. CHANGES (EXPLAIN IN NO. 42) ADDITION () ALTERED () MOVED ()	
15. NAME OF ESTABLISHED DISTRICT		25. OPEN TO PUBLIC? YES () NO ()	37. CONDITION INTERIOR _____ EXTERIOR _____	5. OTHER NAME(S)
16. LOCAL CONTACT PERSON OR ORGANIZATION		26. LOCAL CONTACT PERSON OR ORGANIZATION	38. PRESERVATION UNDERWAY? YES () NO ()	
17. OTHER SURVEYS IN WHICH INCLUDED		27. OTHER SURVEYS IN WHICH INCLUDED	39. ENDANGERED? BY WHAT? YES () NO ()	
18. DISTANCE FROM AND FRONTAGE ON ROAD		40. VISIBLE FROM PUBLIC ROAD? YES () NO ()		5. OTHER NAME(S)
41. DISTANCE FROM AND FRONTAGE ON ROAD		42. FURTHER DESCRIPTION OF IMPORTANT FEATURES		
43. HISTORY AND SIGNIFICANCE <u>listed on the National Register of Historic Places as part of the Wholesale Row Historic District</u>		44. DESCRIPTION OF ENVIRONMENT AND OUTBUILDINGS		
45. SOURCES OF INFORMATION		46. PREPARED BY <u>David Denman</u>		5. OTHER NAME(S)
47. ORGANIZATION <u>Landmarks Comm.</u>		48. DATE <u>11/86</u>		
49. REVISION DATE(S)		50. SECTION		

THIS FORM WHEN COMPLETED TO: OFFICE OF HISTORIC PRESERVATION
 P.O. BOX 176
 JEFFERSON CITY, MISSOURI 65102
 816-251-4096

DATE: _____ PAGE IS NEEDED, ATTACH TO THIS FORM

143. 216-218 N. 4th street. Four story brick commercial building constructed ca. 1885. Listed in the National Register of Historic Places as part of the Wholesale Row Historic District.





BOSTON
FLOOR & WINDOW
CLEANING CO.
101

MODERN DRAPERY
and SHADE SHOP
Sole Agents & Specialty

MISSOURI OFFICE OF HISTORIC PRESERVATION

ARCHITECTURAL/HISTORIC INVENTORY SURVEY FORM

3N-A5-019-012

1. NO. <u>142</u> 2. COUNTY <u>Buchanan</u> 3. LOCATION OF NEGATIVES _____	4. PRESENT LOCAL NAME(S) OR DESIGNATION(S) _____ 5. OTHER NAME(S) _____	1. NO.
6. SPECIFIC LEGAL LOCATION TOWNSHIP _____ RANGE _____ SECTION _____ IF CITY OR TOWN, STREET ADDRESS <u>220-224 N. 4th street</u> 7. CITY OR TOWN IF RURAL, VICINITY <u>St. Joseph</u> 8. DESCRIPTION OF LOCATION <u>part lots 7 and 8 block 42 original town</u>	16. THEMATIC CATEGORY <u>architecture</u> 17. DATE(S) OR PERIOD _____ 18. STYLE OR DESIGN _____ 19. ARCHITECT OR ENGINEER _____ 20. CONTRACTOR OR BUILDER _____ 21. ORIGINAL USE, IF APPARENT _____ 22. PRESENT USE _____ 23. OWNERSHIP PUBLIC () PRIVATE () 24. OWNER'S NAME AND ADDRESS IF KNOWN _____ 25. OPEN TO PUBLIC? YES () NO () 26. LOCAL CONTACT PERSON OR ORGANIZATION _____ 27. OTHER SURVEYS IN WHICH INCLUDED _____	2. COUNTY
9. COORDINATES UTM LAT _____ LONG _____ 10. SITE () STRUCTURE () BUILDING () OBJECT () 11. ON NATIONAL REGISTER? YES (X) NO () 12. IS IT ELIGIBLE? YES () NO () 13. PART OF ESTAB. HIST. DISTRICT? YES () NO () 14. DISTRICT POTENTIAL? YES () NO () 15. NAME OF ESTABLISHED DISTRICT _____	28. NO. OF STORIES _____ 29. BASEMENT? YES () NO () 30. FOUNDATION MATERIAL _____ 31. WALL CONSTRUCTION _____ 32. ROOF TYPE AND MATERIAL _____ 33. NO. OF BAYS FRONT SIDE _____ 34. WALL TREATMENT _____ 35. PLAN SHAPE _____ 36. CHANGES (EXPLAIN IN NO. 42) ADDITION () ALTERED () MOVED () 37. CONDITION INTERIOR _____ EXTERIOR _____ 38. PRESERVATION UNDERWAY? YES () NO () 39. ENDANGERED? BY WHAT? YES () NO () 40. VISIBLE FROM PUBLIC ROAD? YES () NO () 41. DISTANCE FROM AND FRONTAGE ON ROAD _____	4. PRESENT LOCAL NAME(S) OR DESIGNATION(S)
42. FURTHER DESCRIPTION OF IMPORTANT FEATURES _____	<div style="border: 2px solid black; padding: 20px; width: 100px; margin: 0 auto;"> PHOTO MUST BE PROVIDED </div>	5. OTHER NAME(S)
43. HISTORY AND SIGNIFICANCE <u>listed as part of the Wholesale Row Historic District in the National Register of Historic Places</u>		6. TOWNSHIP
44. DESCRIPTION OF ENVIRONMENT AND OUTBUILDINGS _____		RANGE
45. SOURCES OF INFORMATION _____	46. PREPARED BY <u>David Denman</u> 47. ORGANIZATION <u>Landmarks Comm.</u> 48. DATE <u>11/86</u> 49. REVISION DATE(S) _____	SECTION

THIS FORM WHEN COMPLETED TO: OFFICE OF HISTORIC PRESERVATION
 P.O. BOX 176
 JEFFERSON CITY, MISSOURI 65102
 816-251-7511-4096

DATE PAGE IS NEEDED, ATTACH TO THIS FORM

142. 220-224 N. 4th street. Four story brick commercial building constructed ca. 1885. Listed in the National Register of Historic Places as part of the Wholesale Row Historic District.





MISSOURI OFFICE OF HISTORIC PRESERVATION

ARCHITECTURAL/HISTORIC INVENTORY SURVEY FORM

BN-AS-019-013

1. NO. <u>140</u>	4. PRESENT LOCAL NAME(S) OR DESIGNATION(S)		1. NO.	
2. COUNTY <u>Buchanan</u>	5. OTHER NAME(S)			2. COUNTY
3. LOCATION OF NEGATIVES				
6. SPECIFIC LEGAL LOCATION TOWNSHIP _____ RANGE _____ SECTION _____ IF CITY OR TOWN, STREET ADDRESS <u>302-306 N. 4th street</u>	16. THEMATIC CATEGORY <u>architecture</u>	28. NO. OF STORIES <u>5</u>	5. OTHER NAME(S)	
7. CITY OR TOWN IF RURAL, VICINITY <u>St. Joseph</u>	17. DATE(S) OR PERIOD <u>1906</u>	29. BASEMENT? YES () NO ()		6. TOWNSHIP
8. DESCRIPTION OF LOCATION <u>lot 12 block 43 original town</u>	18. STYLE OR DESIGN	30. FOUNDATION MATERIAL		
9. COORDINATES UTM LAT _____ LONG _____	19. ARCHITECT OR ENGINEER <u>Edith M. ...</u>	31. WALL CONSTRUCTION <u>brick clad</u>	SECTION	
10. SITE () BUILDING (X) STRUCTURE () OBJECT ()	20. CONTRACTOR OR BUILDER	32. ROOF TYPE AND MATERIAL <u>flat</u>		
11. ON NATIONAL REGISTER? YES () NO (X)	21. ORIGINAL USE, IF APPARENT <u>manufacturing</u>	33. NO. OF BAYS FRONT SIDE		
12. IS IT ELIGIBLE? YES () NO (X)	22. PRESENT USE <u>same</u>	34. WALL TREATMENT		
13. PART OF ESTAB. HIST. DISTRICT? YES () NO (X)	23. OWNERSHIP PUBLIC () PRIVATE ()	35. PLAN SHAPE		
14. DISTRICT POTENTIAL? YES (X) NO ()	24. OWNER'S NAME AND ADDRESS IF KNOWN	36. CHANGES (EXPLAIN IN NO. 42) ADDITION () ALTERED () MOVED ()		
15. NAME OF ESTABLISHED DISTRICT	25. OPEN TO PUBLIC? YES () NO ()	37. CONDITION INTERIOR EXTERIOR		
42. FURTHER DESCRIPTION OF IMPORTANT FEATURES	26. LOCAL CONTACT PERSON OR ORGANIZATION	38. PRESERVATION UNDERWAY? YES () NO ()		
43. HISTORY AND SIGNIFICANCE	27. OTHER SURVEYS IN WHICH INCLUDED	39. ENDANGERED? BY WHAT? YES () NO ()		
44. DESCRIPTION OF ENVIRONMENT AND OUTBUILDINGS	<div style="text-align: center; border: 2px solid black; padding: 20px;"> PHOTO MUST BE PROVIDED </div>			
45. SOURCES OF INFORMATION <u>building permit Battreal Whittinghill Shoe Co. 5/06</u>	46. PREPARED BY <u>David Denman</u>			
47. ORGANIZATION <u>Landmarks Comm.</u>	48. DATE <u>11/86</u>			
49. REVISION DATE(S)	50. OFFICE OF HISTORIC PRESERVATION P.O. BOX 176 JEFFERSON CITY, MISSOURI 65102 816-251-4096			

THIS FORM WHEN COMPLETED TO: OFFICE OF HISTORIC PRESERVATION
 P.O. BOX 176
 JEFFERSON CITY, MISSOURI 65102
 816-251-4096

140. 302-306 N. 4th Street. Five story brick commercial building constructed in 1906 by the Battreall Whittinghill Shoe Company as a Factory and Warehouse. Simple projected metal cornice on the facade. Stone cartouches set beneath the fifth story level at the building corners--one to each elevation. The rest of the facade has been altered substantially.





MISSOURI OFFICE OF HISTORIC PRESERVATION

ARCHITECTURAL/HISTORIC INVENTORY SURVEY FORM

BN-AS-019-016

1. NO. <u>139</u>		4. PRESENT LOCAL NAME(S) OR DESIGNATION(S)		1. NO.	
2. COUNTY <u>Buchanan</u>		5. OTHER NAME(S)			2. COUNTY
3. LOCATION OF NEGATIVES					
6. SPECIFIC LEGAL LOCATION TOWNSHIP _____ RANGE _____ SECTION _____ IF CITY OR TOWN, STREET ADDRESS <u>308-324 N. 4th street</u>		16. THEMATIC CATEGORY <u>architecture</u>		2. PRESENT LOCAL NAME(S) OR DESIGNATION(S)	
7. CITY OR TOWN IF RURAL, VICINITY <u>St. Joseph</u>		17. DATE(S) OR PERIOD <u>1908</u>			
8. DESCRIPTION OF LOCATION <u>lots 7-11 block 43</u> <u>original town</u>		18. STYLE OR DESIGN <u>Neo-Classical</u>		4. PRESENT LOCAL NAME(S) OR DESIGNATION(S)	
9. COORDINATES UTM LAT _____ LONG _____		19. ARCHITECT OR ENGINEER <u>101 1st St. St. Joseph, Mo.</u>			
10. SITE () STRUCTURE () BUILDING (x) OBJECT ()		20. CONTRACTOR OR BUILDER <u>W. H. H. Co.</u>		5. OTHER NAME(S)	
11. ON NATIONAL REGISTER? YES () NO (x)		21. ORIGINAL USE, IF APPARENT <u>warehouse and offices</u>			
12. IS IT ELIGIBLE? YES (x) NO ()		22. PRESENT USE <u>same</u>		6. TOWNSHIP	
13. PART OF ESTAB. HIST. DISTRICT? YES () NO (x)		23. OWNERSHIP PUBLIC () PRIVATE ()			
14. DISTRICT POTENTIAL? YES (x) NO ()		24. OWNER'S NAME AND ADDRESS IF KNOWN		RANGE	
15. NAME OF ESTABLISHED DISTRICT		25. OPEN TO PUBLIC? YES () NO ()			
42. FURTHER DESCRIPTION OF IMPORTANT FEATURES		26. LOCAL CONTACT PERSON OR ORGANIZATION		SECTION	
43. HISTORY AND SIGNIFICANCE		27. OTHER SURVEYS IN WHICH INCLUDED			
44. DESCRIPTION OF ENVIRONMENT AND OUTBUILDINGS		28. NO. OF STORIES <u>8</u>		7. TOWNSHIP	
45. SOURCES OF INFORMATION <u>Sanborn Insurance map of 1952; City Dir.</u>		29. BASEMENT? YES () NO ()			
46. PREPARED BY <u>David Denman</u>		30. FOUNDATION MATERIAL		8. TOWNSHIP	
47. ORGANIZATION <u>Landmarks Comm.</u>		31. WALL CONSTRUCTION <u>brick clad</u>			
48. DATE <u>11/86</u>		32. ROOF TYPE AND MATERIAL <u>flat</u>		9. TOWNSHIP	
49. REVISION DATE(S)		33. NO. OF BAYS FRONT SIDE			
50. THIS FORM WHEN COMPLETED TO: OFFICE OF HISTORIC PRESERVATION P.O. BOX 176 JEFFERSON CITY, MISSOURI 65102 1-751-4096		34. WALL TREATMENT		10. TOWNSHIP	
51. PAGE IS NEEDED, ATTACH TO THIS FORM		35. PLAN SHAPE			
52. PHOTO MUST BE PROVIDED		36. CHANGES (EXPLAIN IN NO. 42) ADDITION () ALTERED () MOVED ()		11. TOWNSHIP	
53.		37. CONDITION INTERIOR EXTERIOR			
54.		38. PRESERVATION UNDERWAY? YES () NO ()		12. TOWNSHIP	
55.		39. ENDANGERED? BY WHAT? YES () NO ()			
56.		40. VISIBLE FROM PUBLIC ROAD? YES () NO ()		13. TOWNSHIP	
57.		41. DISTANCE FROM AND FRONTAGE ON ROAD			

139. 308-324 N.4th street. Eight story brick warehouse built in 1908 by the Tootle Campbell Dry Goods Company. Neo-Classical in style with rich ornamentation. Projected terra cotta [?] cornice with dentil brick pattern. Eighth story bays are separated by large terra cotta panels with fanciful decoration. Nine window bays at all storys with decorative continuous surround of terra cotta. Between the third and second storys is a projected entablature of terra cotta with wave pattern and tongue and dart bed mould. String course of terra cotta as lintel to the second story openings. Cartouche at either extreme corner of the building at second story level. Large window bays at the first story with fanciful terra cotta surround with half round paneled window at building corners. Recessed centered building entrance with broad terra cotta surround and light stantions.





MISSOURI OFFICE OF HISTORIC PRESERVATION

ARCHITECTURAL/HISTORIC INVENTORY SURVEY FORM

BN-AS-019-005

1. NO. <u>158</u> 2. COUNTY <u>Buchanan</u> 3. LOCATION OF NEGATIVES _____		4. PRESENT LOCAL NAME(S) OR DESIGNATION(S) _____ 5. OTHER NAME(S) _____		1. NO.		
6. SPECIFIC LEGAL LOCATION TOWNSHIP _____ RANGE _____ SECTION _____ IF CITY OR TOWN, STREET ADDRESS <u>--S.4th street</u> 7. CITY OR TOWN IF RURAL, VICINITY <u>St. Joseph</u> 8. DESCRIPTION OF LOCATION _____		16. THEMATIC CATEGORY <u>architecture</u> 17. DATE(S) OR PERIOD <u>ca. 1910</u> 18. STYLE OR DESIGN <u>Neo-Classical</u> 19. ARCHITECT OR ENGINEER _____ 20. CONTRACTOR OR BUILDER _____ 21. ORIGINAL USE, IF APPARENT <u>commercial</u> 22. PRESENT USE <u>same =</u> 23. OWNERSHIP PUBLIC () PRIVATE () 24. OWNER'S NAME AND ADDRESS IF KNOWN _____ 25. OPEN TO PUBLIC? YES () NO () 26. LOCAL CONTACT PERSON OR ORGANIZATION _____ 27. OTHER SURVEYS IN WHICH INCLUDED _____		28. NO. OF STORIES <u>1</u> 29. BASEMENT? YES () NO () 30. FOUNDATION MATERIAL <u>brick</u> 31. WALL CONSTRUCTION _____ 32. ROOF TYPE AND MATERIAL _____ 33. NO. OF BAYS FRONT SIDE 34. WALL TREATMENT _____ 35. PLAN SHAPE _____ 36. CHANGES (EXPLAIN IN NO. 42) ADDITION () ALTERED () MOVED () 37. CONDITION INTERIOR _____ EXTERIOR _____ 38. PRESERVATION UNDERWAY? YES () NO () 39. ENDANGERED? BY WHAT? YES () NO () 40. VISIBLE FROM PUBLIC ROAD? YES () NO () 41. DISTANCE FROM AND FRONTAGE ON ROAD _____		2. COUNTY
9. COORDINATES UTM LAT _____ LONG _____ 10. SITE () STRUCTURE () BUILDING (x) OBJECT () 11. ON NATIONAL REGISTER? YES () NO (x) 12. IS IT ELIGIBLE? YES () NO (x) 13. PART OF ESTAB. HIST. DISTRICT? YES () NO (x) 14. DISTRICT POTENTIAL? YES () NO (x) 15. NAME OF ESTABLISHED DISTRICT _____		42. FURTHER DESCRIPTION OF IMPORTANT FEATURES _____		4. PRESENT LOCAL NAME(S) OR DESIGNATION(S)		
43. HISTORY AND SIGNIFICANCE _____		<div style="border: 2px solid black; padding: 20px; width: 100%;"> PHOTO MUST BE PROVIDED </div>		5. OTHER NAME(S)		
44. DESCRIPTION OF ENVIRONMENT AND OUTBUILDINGS _____		45. SOURCES OF INFORMATION _____		6. TOWNSHIP		
46. PREPARED BY <u>David Denman</u> 47. ORGANIZATION <u>Landmarks Comm.</u> 48. DATE <u>11/86</u> 49. REVISION DATE(S) _____		50. THIS FORM WHEN COMPLETED TO: OFFICE OF HISTORIC PRESERVATION P.O. BOX 176 JEFFERSON CITY, MISSOURI 65102 816-751-4096		RANGE		
51. DATE _____ 52. REVISION DATE(S) _____		53. SECTION _____		SECTION		

THIS FORM WHEN COMPLETED TO: OFFICE OF HISTORIC PRESERVATION
 P.O. BOX 176
 JEFFERSON CITY, MISSOURI 65102
 816-751-4096

DATE: _____ PAGE 13 NEEDED, ATTACH TO THIS FORM

138. --5.4th street. Single story commercial building constructed ca. 1910 in a Neo-Classical style. Flat roof behind a patterned parapet. broad pointed entablature above the storefront. Rusticated pilasters between the first story bays.





MISSOURI OFFICE OF HISTORIC PRESERVATION

ARCHITECTURAL/HISTORIC INVENTORY SURVEY FORM

BN-AS-019-016

1. NO. <u>159</u>		4. PRESENT LOCAL NAME(S) OR DESIGNATION(S)	
2. COUNTY <u>Buchanan</u>		5. OTHER NAME(S)	
3. LOCATION OF NEGATIVES			
6. SPECIFIC LEGAL LOCATION TOWNSHIP _____ RANGE _____ SECTION _____ IF CITY OR TOWN, STREET ADDRESS <u>--S.4th street</u>		16. THEMATIC CATEGORY <u>architecture</u>	
7. CITY OR TOWN IF RURAL, VICINITY <u>St. Joseph</u>		17. DATE(S) OR PERIOD <u>ca. 1910</u>	
8. DESCRIPTION OF LOCATION		18. STYLE OR DESIGN <u>Neo-Classical</u>	
		19. ARCHITECT OR ENGINEER	
		20. CONTRACTOR OR BUILDER	
		21. ORIGINAL USE, IF APPARENT <u>commercial</u>	
22. PRESENT USE <u>Same</u>		28. NO. OF STORIES <u>1</u>	
23. OWNERSHIP PUBLIC () PRIVATE ()		29. BASEMENT? YES () NO ()	
24. OWNER'S NAME AND ADDRESS IF KNOWN		30. FOUNDATION MATERIAL	
25. OPEN TO PUBLIC? YES () NO ()		31. WALL CONSTRUCTION <u>brick</u>	
26. LOCAL CONTACT PERSON OR ORGANIZATION		32. ROOF TYPE AND MATERIAL <u>flat</u>	
27. OTHER SURVEYS IN WHICH INCLUDED		33. NO. OF BAYS FRONT SIDE	
28. COORDINATES UTM LAT _____ LONG _____		34. WALL TREATMENT	
29. SITE () STRUCTURE () BUILDING (X) OBJECT ()		35. PLAN SHAPE	
30. ON NATIONAL REGISTER? YES () NO (X)		36. CHANGES (EXPLAIN IN NO. 42) ADDITION () ALTERED () MOVED ()	
31. IS IT ELIGIBLE? YES () NO (X)		37. CONDITION INTERIOR _____ EXTERIOR _____	
32. PART OF ESTAB. HIST. DISTRICT? YES () NO (X)		38. PRESERVATION UNDERWAY? YES () NO ()	
33. DISTRICT POTENTIAL? YES () NO (X)		39. ENDANGERED? BY WHAT? YES () NO ()	
34. NAME OF ESTABLISHED DISTRICT		40. VISIBLE FROM PUBLIC ROAD? YES () NO ()	
35. FURTHER DESCRIPTION OF IMPORTANT FEATURES		41. DISTANCE FROM AND FRONTAGE ON ROAD	
36. HISTORY AND SIGNIFICANCE		<div style="border: 2px solid black; width: 100%; height: 100%; transform: rotate(45deg); position: relative;"> <div style="position: absolute; top: 0; left: 0; width: 100%; height: 100%; background: white;"></div> </div> <p>PHOTO MUST BE PROVIDED</p>	
37. DESCRIPTION OF ENVIRONMENT AND OUTBUILDINGS			
38. SOURCES OF INFORMATION		46. PREPARED BY <u>David Denman</u>	
45. THIS FORM WHEN COMPLETED TO: OFFICE OF HISTORIC PRESERVATION P.O. BOX 176 JEFFERSON CITY, MISSOURI 65102 816-251-4096		47. ORGANIZATION <u>Landmarks Comm.</u>	
48. DATE <u>11/86</u>		49. REVISION DATE(S)	

NOTE: IF MORE THAN ONE PAGE IS NEEDED, ATTACH ADDITIONAL PAGES TO THIS FORM

159. --S.4th street. Single story commercial building constructed ca. 1910 in a Neo-Classical style. Flat roof with corbeled brick parapet. Five symmetrical bays with double rowlock segmental arched window openings flanking a centered half round recessed entry.



MISSOURI IRON & METAL CO. INC.

OFFICE

OFFICE



MISSOURI OFFICE OF HISTORIC PRESERVATION

ARCHITECTURAL/HISTORIC INVENTORY SURVEY FORM

BN-AS-019-067

1. NO. 134		4. PRESENT LOCAL NAME(S) OR DESIGNATION(S)		1. NO.	
2. COUNTY Buchanan		5. OTHER NAME(S)			2. COUNTY
3. LOCATION OF NEGATIVES					
6. SPECIFIC LEGAL LOCATION TOWNSHIP _____ RANGE _____ SECTION _____ IF CITY OR TOWN, STREET ADDRESS --S.4th street		16. THEMATIC CATEGORY architecture		4. PRESENT LOCAL NAME(S) OR DESIGNATION(S)	
7. CITY OR TOWN IF RURAL, VICINITY St. Joseph		17. DATE(S) OR PERIOD 1950			
8. DESCRIPTION OF LOCATION block 40 original town		18. STYLE OR DESIGN			
9. COORDINATES UTM LAT _____ LONG _____		19. ARCHITECT OR ENGINEER		5. OTHER NAME(S)	
10. SITE () STRUCTURE () BUILDING (x) OBJECT ()		20. CONTRACTOR OR BUILDER			
11. ON NATIONAL REGISTER? YES () NO (x)		21. ORIGINAL USE, IF APPARENT bank annex			
12. IS IT ELIGIBLE? YES () NO (x)		22. PRESENT USE same		6. TOWNSHIP	
13. PART OF ESTAB. HIST. DISTRICT? YES () NO (x)		23. OWNERSHIP PUBLIC () PRIVATE ()			
14. DISTRICT POTENTIAL? YES () NO (x)		24. OWNER'S NAME AND ADDRESS IF KNOWN			
15. NAME OF ESTABLISHED DISTRICT		25. OPEN TO PUBLIC? YES () NO ()		RANGE	
42. FURTHER DESCRIPTION OF IMPORTANT FEATURES		26. LOCAL CONTACT PERSON OR ORGANIZATION			
		27. OTHER SURVEYS IN WHICH INCLUDED			
43. HISTORY AND SIGNIFICANCE		28. NO. OF STORIES 2		SECTION	
		29. BASEMENT? YES () NO ()			
		30. FOUNDATION MATERIAL			
		31. WALL CONSTRUCTION stone clad		RANGE	
		32. ROOF TYPE AND MATERIAL flat			
		33. NO. OF BAYS FRONT SIDE			
		34. WALL TREATMENT		SECTION	
		35. PLAN SHAPE			
		36. CHANGES (EXPLAIN IN NO. 42) ADDITION () ALTERED () MOVED ()			
		37. CONDITION INTERIOR EXTERIOR		RANGE	
		38. PRESERVATION UNDERWAY? YES () NO ()			
		39. ENDANGERED? BY WHAT? YES () NO ()			
		40. VISIBLE FROM PUBLIC ROAD? YES () NO ()		SECTION	
		41. DISTANCE FROM AND FRONTAGE ON ROAD			
		PHOTO MUST BE PROVIDED			
44. DESCRIPTION OF ENVIRONMENT AND OUTBUILDINGS		46. PREPARED BY David Denman		SECTION	
45. SOURCES OF INFORMATION building permit 1950; Sanborn Ins. map 1952		47. ORGANIZATION Landmarks Comm.			
48. DATE 11/86		49. REVISION DATE(S)			
URIN THIS FORM WHEN COMPLETED TO: OFFICE OF HISTORIC PRESERVATION P.O. BOX 176 JEFFERSON CITY, MISSOURI 65102 1-800-751-4096					

DATE PAGE IS NEEDED, ATTAC
THIS FORM





MISSOURI OFFICE OF HISTORIC PRESERVATION

ARCHITECTURAL/HISTORIC INVENTORY SURVEY FORM

BN-AS-019-014

1. NO. 132-133		4. PRESENT LOCAL NAME(S) OR DESIGNATION(S)	
2. COUNTY Buchanan		5. OTHER NAME(S)	
3. LOCATION OF NEGATIVES			
6. SPECIFIC LEGAL LOCATION TOWNSHIP _____ RANGE _____ SECTION _____ IF CITY OR TOWN, STREET ADDRESS --S.4th street		16. THEMATIC CATEGORY architecture	
7. CITY OR TOWN IF RURAL, VICINITY St. Joseph		17. DATE(S) OR PERIOD	
8. DESCRIPTION OF LOCATION		18. STYLE OR DESIGN	
9. COORDINATES UTM LAT _____ LONG _____		19. ARCHITECT OR ENGINEER	
10. SITE () STRUCTURE () BUILDING () OBJECT ()		20. CONTRACTOR OR BUILDER	
11. ON NATIONAL REGISTER? YES (X) NO ()		21. ORIGINAL USE, IF APPARENT	
12. IS IT ELIGIBLE? YES () NO ()		22. PRESENT USE	
13. PART OF ESTAB. YES () NO ()		23. OWNERSHIP PUBLIC () PRIVATE ()	
14. DISTRICT POTENTIAL? YES () NO ()		24. OWNER'S NAME AND ADDRESS IF KNOWN	
15. NAME OF ESTABLISHED DISTRICT		25. OPEN TO PUBLIC? YES () NO ()	
42. FURTHER DESCRIPTION OF IMPORTANT FEATURES		26. LOCAL CONTACT PERSON OR ORGANIZATION	
		27. OTHER SURVEYS IN WHICH INCLUDED	
		28. NO. OF STORIES	
		29. BASEMENT? YES () NO ()	
		30. FOUNDATION MATERIAL	
		31. WALL CONSTRUCTION	
		32. ROOF TYPE AND MATERIAL	
		33. NO. OF BAYS FRONT SIDE	
		34. WALL TREATMENT	
		35. PLAN SHAPE	
		36. CHANGES (EXPLAIN IN NO. 42) ADDITION () ALTERED () MOVED ()	
		37. CONDITION INTERIOR EXTERIOR	
		38. PRESERVATION UNDERWAY? YES () NO ()	
		39. ENDANGERED? BY WHAT? YES () NO ()	
		40. VISIBLE FROM PUBLIC ROAD? YES () NO ()	
		41. DISTANCE FROM AND FRONTAGE ON ROAD	
		PHOTO MUST BE PROVIDED	
43. HISTORY AND SIGNIFICANCE listed in the National Register of Historic Places as part of the Missouri Valley Trust Co. Historic District			
44. DESCRIPTION OF ENVIRONMENT AND OUTBUILDINGS			
45. SOURCES OF INFORMATION		46. PREPARED BY David Denman	
		47. ORGANIZATION Landmarks Comm.	
		48. DATE 11/86	
		49. REVISION DATE(S)	

URN THIS FORM WHEN COMPLETED TO: OFFICE OF HISTORIC PRESERVATION
P.O. BOX 176
JEFFERSON CITY, MISSOURI 65102
751-4096

DITION RATE PAGE IS NEEDED, ATTAC

132-133. --5.4th street. Two story brick commercial building constructed ca. 1880 in the Italianate style. The building is listed in the National Register of Historic Places as part of the Missouri Valley Trust Company Historic District.





MISSOURI OFFICE OF HISTORIC PRESERVATION

ARCHITECTURAL/HISTORIC INVENTORY SURVEY FORM

BN-AS-019-069

1. NO. <u>97</u> 2. COUNTY <u>Buchanan</u> 3. LOCATION OF NEGATIVES _____	4. PRESENT LOCAL NAME(S) OR DESIGNATION(S) _____ 5. OTHER NAME(S) _____	1. NO. 2. COUNTY 4. PRESENT LOCAL NAME(S) OR DESIGNATION(S) 5. OTHER NAME(S) 6. TOWNSHIP RANGE SECTION
6. SPECIFIC LEGAL LOCATION TOWNSHIP _____ RANGE _____ SECTION _____ IF CITY OR TOWN, STREET ADDRESS <u>107-111 S.6th street</u> 7. CITY OR TOWN IF RURAL, VICINITY <u>St. Joseph</u> 8. DESCRIPTION OF LOCATION <u>part lot 3 block 5 Smith's addn.</u> 9. COORDINATES UTM LAT _____ LONG _____	16. THEMATIC CATEGORY <u>architecture</u> 17. DATE(S) OR PERIOD <u>1892</u> 18. STYLE OR DESIGN <u>Queen Anne</u> 19. ARCHITECT OR ENGINEER _____ 20. CONTRACTOR OR BUILDER _____ 21. ORIGINAL USE, IF APPARENT <u>commercial/offices</u> 22. PRESENT USE <u>vacant</u> 23. OWNERSHIP PUBLIC () PRIVATE () 24. OWNER'S NAME AND ADDRESS IF KNOWN _____ 25. OPEN TO PUBLIC? YES () NO () 26. LOCAL CONTACT PERSON OR ORGANIZATION _____ 27. OTHER SURVEYS IN WHICH INCLUDED _____	28. NO. OF STORIES <u>4</u> 29. BASEMENT? YES () NO () 30. FOUNDATION MATERIAL _____ 31. WALL CONSTRUCTION <u>brick</u> 32. ROOF TYPE AND MATERIAL <u>flat</u> 33. NO. OF BAYS FRONT SIDE 34. WALL TREATMENT _____ 35. PLAN SHAPE _____ 36. CHANGES (EXPLAIN IN NO. 42) ADDITION () ALTERED () MOVED () 37. CONDITION INTERIOR _____ EXTERIOR _____ 38. PRESERVATION UNDERWAY? YES () NO () 39. ENDANGERED? BY WHAT? YES () NO () 40. VISIBLE FROM PUBLIC ROAD? YES () NO () 41. DISTANCE FROM AND FRONTAGE ON ROAD _____
42. FURTHER DESCRIPTION OF IMPORTANT FEATURES 43. HISTORY AND SIGNIFICANCE 44. DESCRIPTION OF ENVIRONMENT AND OUTBUILDINGS 45. SOURCES OF INFORMATION <u>building permit G.Hoagland 8/92; City Dir. 1896</u>		<div style="border: 2px solid black; padding: 20px; text-align: center; width: 150px; margin: 0 auto;"> PHOTO MUST BE PROVIDED </div> <div style="border: 1px solid black; padding: 5px; margin-top: 10px;"> 46. PREPARED BY <u>David Denman</u> 47. ORGANIZATION <u>Landmarks Comm.</u> 48. DATE <u>11/86</u> 49. REVISION DATE(S) _____ </div>

URN THIS FORM WHEN COMPLETED TO: OFFICE OF HISTORIC PRESERVATION
 P.O. BOX 176
 JEFFERSON CITY, MISSOURI 65102
 816-751-4096

DITION DATE PAGE IS NEEDED, ATTAC TO THIS FORM

97. 107-111 S. 6th street. Four story brick commercial building constructed in 1892 by George Hoagland. For many years this was the Thomas Weigel and Sons Furniture Co. Queen Anne in style with dark red brick and terra cotta. Mansard shaped roof parapet with two gable dormers intersecting. Three bay facade with triple grouped window openings at all three visible storys in the first and third bays. Elaborate metal gutters with a palladian style window opening with the half round centered piece in the gable and the triple window at the fourth story level. Metal entablature between the third and fourth storys with a dentil pattern beneath. Third story window openings in the first and third bays share a metal lintel with moulded metal drip cap. The center bay has two windows with half round window openings of rough textured face brick arches and plaster decorated window heads. Storefront is substantially altered.





MISSOURI OFFICE OF HISTORIC PRESERVATION

ARCHITECTURAL/HISTORIC INVENTORY SURVEY FORM

BN-AS-019-000

1. NO. 104		4. PRESENT LOCAL NAME(S) OR DESIGNATION(S)		1. NO.
2. COUNTY Buchanan		5. OTHER NAME(S)		
3. LOCATION OF NEGATIVES				
6. SPECIFIC LEGAL LOCATION TOWNSHIP _____ RANGE _____ SECTION _____ IF CITY OR TOWN, STREET ADDRESS 111 N.6th street		16. THEMATIC CATEGORY architecture		2. COUNTY
7. CITY OR TOWN IF RURAL, VICINITY St. Joseph		17. DATE(S) OR PERIOD 1888		
8. DESCRIPTION OF LOCATION lot 2 block 6 Smith's addn.		18. STYLE OR DESIGN Queen Anne		
9. COORDINATES UTM LAT _____ LONG _____		19. ARCHITECT OR ENGINEER		4. PRESENT LOCAL NAME(S) OR DESIGNATION(S)
10. SITE () STRUCTURE () BUILDING (x) OBJECT ()		20. CONTRACTOR OR BUILDER		
11. ON NATIONAL REGISTER? YES () NO (x)		21. ORIGINAL USE, IF APPARENT commercial		
12. IS IT ELIGIBLE? YES (x) NO ()		22. PRESENT USE vacant		5. OTHER NAME(S)
13. PART OF ESTAB. HIST. DISTRICT? YES () NO (x)		23. OWNERSHIP PUBLIC () PRIVATE ()		
14. DISTRICT POTENTIAL? YES (x) NO ()		24. OWNER'S NAME AND ADDRESS IF KNOWN		
15. NAME OF ESTABLISHED DISTRICT		25. OPEN TO PUBLIC? YES () NO ()		6. TOWNSHIP
42. FURTHER DESCRIPTION OF IMPORTANT FEATURES		26. LOCAL CONTACT PERSON OR ORGANIZATION		
		27. OTHER SURVEYS IN WHICH INCLUDED		
43. HISTORY AND SIGNIFICANCE		37. CONDITION INTERIOR _____ EXTERIOR _____		RANGE
		38. PRESERVATION UNDERWAY? YES () NO ()		
		39. ENDANGERED? BY WHAT? YES () NO ()		
44. DESCRIPTION OF ENVIRONMENT AND OUTBUILDINGS		40. VISIBLE FROM PUBLIC ROAD? YES () NO ()		SECTION
		41. DISTANCE FROM AND FRONTAGE ON ROAD		
		PHOTO MUST BE PROVIDED		
45. SOURCES OF INFORMATION Sanborn Insurance maps; Building permit A.Michau 8/88		46. PREPARED BY David Denman		
47. ORGANIZATION Landmarks Comm.		48. DATE 11/86		
49. REVISION DATE(S)				
PRINT THIS FORM WHEN COMPLETED TO: OFFICE OF HISTORIC PRESERVATION P.O. BOX 176 JEFFERSON CITY, MISSOURI 65102 TEL. 751-4096				

104. 111 N. 6th street. Four story brick commercial building constructed in 1888 by A. Michau--entrepreneur--and built in the Queen Anne style. Flat roof behind a patterned parapet with two metal pediments with exuberant detailed tympanums. Simple brick pilasters separate three window bays beneath the pediments at the fourth story level. There is a metal projected cornice between the fourth and third storys with dentiled cornice and fanciful decorated frieze panels. The cornice and frieze are carried around the dominant facade feature which is a broad two story metal oriel which has three bays in the facing facet and window bays in the chamfer shape corners. The first and third bays are may be described as three sided window oriels with a joining cornice and frieze leaving a broad center bay which at the third story has a half round metal opening with coffered cieling and a curved metal balcony railing in the space between the two segments of the larger oriel. The balcony is found at the second story as well. There are two large scrolled consoles beneath the flat corbel above the altered storefront.





MISSOURI OFFICE OF HISTORIC PRESERVATION

ARCHITECTURAL/HISTORIC INVENTORY SURVEY FORM

BN-AS-019-021

1. NO. 90		4. PRESENT LOCAL NAME(S) OR DESIGNATION(S)		1. NO.	
2. COUNTY Buchanan		5. OTHER NAME(S)			2. COUNTY
3. LOCATION OF NEGATIVES					
6. SPECIFIC LEGAL LOCATION TOWNSHIP _____ RANGE _____ SECTION _____ IF CITY OR TOWN, STREET ADDRESS 501-505 S.6th street		16. THEMATIC CATEGORY architecture		4. PRESENT LOCAL NAME(S) OR DESIGNATION(S)	
7. CITY OR TOWN IF RURAL, VICINITY St. Joseph		17. DATE(S) OR PERIOD 1902			
8. DESCRIPTION OF LOCATION lot 4 block 1 Smith's addn		18. STYLE OR DESIGN		5. OTHER NAME(S)	
		19. ARCHITECT OR ENGINEER			
9. COORDINATES UTM LAT _____ LONG _____		20. CONTRACTOR OR BUILDER		6. TOWNSHIP	
10. SITE () STRUCTURE () BUILDING (x) OBJECT ()		21. ORIGINAL USE, IF APPARENT commercial/hotel			
11. ON NATIONAL REGISTER? YES () NO (x)		22. PRESENT USE commercial		RANGE	
12. IS IT ELIGIBLE? YES () NO (x)		23. OWNERSHIP PUBLIC () PRIVATE ()			
13. PART OF ESTAB. HIST. DISTRICT? YES () NO (x)		24. OWNER'S NAME AND ADDRESS IF KNOWN		SECTION	
14. DISTRICT POTENTIAL? YES () NO (x)		25. OPEN TO PUBLIC? YES () NO ()			
15. NAME OF ESTABLISHED DISTRICT		26. LOCAL CONTACT PERSON OR ORGANIZATION			
42. FURTHER DESCRIPTION OF IMPORTANT FEATURES		27. OTHER SURVEYS IN WHICH INCLUDED			
		28. NO. OF STORIES 2			
		29. BASEMENT? YES () NO ()			
		30. FOUNDATION MATERIAL			
		31. WALL CONSTRUCTION brick			
		32. ROOF TYPE AND MATERIAL flat			
		33. NO. OF BAYS FRONT SIDE			
		34. WALL TREATMENT			
		35. PLAN SHAPE			
		36. CHANGES (EXPLAIN IN NO. 42) ADDITION () ALTERED () MOVED ()			
		37. CONDITION INTERIOR _____ EXTERIOR _____			
		38. PRESERVATION UNDERWAY? YES () NO ()			
		39. ENDANGERED? BY WHAT? YES () NO ()			
		40. VISIBLE FROM PUBLIC ROAD? YES () NO ()			
		41. DISTANCE FROM AND FRONTAGE ON ROAD			
43. HISTORY AND SIGNIFICANCE		PHOTO MUST BE PROVIDED			
44. DESCRIPTION OF ENVIRONMENT AND OUTBUILDINGS					
45. SOURCES OF INFORMATION building permit G.Bode 11/02; City Dir. 1909		46. PREPARED BY David Denman			
47. ORGANIZATION Landmarks Comm.		48. DATE 11/86			
49. REVISION DATE(S)					

URN THIS FORM WHEN COMPLETED TO: OFFICE OF HISTORIC PRESERVATION
P.O. BOX 176
JEFFERSON CITY, MISSOURI 65102
616-751-4096

DITION DATE PAGE IS NEEDED, ATTAC TO THIS FORM

98. 501-505 S. 6th street. Two story brick commercial building constructed in two stages, both ca. 1902 by George Bode as a commercial investment. 501 was first a drug store and 505 was the Avon Hotel. Flat roof behind a simple brick parapet. Flat soldier course lintels and substantially altered storefronts.





MISSOURI OFFICE OF HISTORIC PRESERVATION

ARCHITECTURAL/HISTORIC INVENTORY SURVEY FORM

BN-AS-019-022

1. NO. 112		4. PRESENT LOCAL NAME(S) OR DESIGNATION(S)		1. NO.	
2. COUNTY Buchanan		5. OTHER NAME(S)			2. COUNTY
3. LOCATION OF NEGATIVES					
6. SPECIFIC LEGAL LOCATION TOWNSHIP _____ RANGE _____ SECTION _____ IF CITY OR TOWN, STREET ADDRESS 506 S. 6th street		16. THEMATIC CATEGORY architecture		28. NO. OF STORIES 2	
7. CITY OR TOWN IF RURAL, VICINITY St. Joseph		17. DATE(S) OR PERIOD 1913			29. BASEMENT? YES () NO ()
8. DESCRIPTION OF LOCATION part lot 8 block 56 Original town		18. STYLE OR DESIGN commercial Italianate			
		19. ARCHITECT OR ENGINEER			
		20. CONTRACTOR OR BUILDER		30. FOUNDATION MATERIAL	
		21. ORIGINAL USE, IF APPARENT commercial			
		22. PRESENT USE vacant			
		23. OWNERSHIP PUBLIC () PRIVATE ()		31. WALL CONSTRUCTION brick	
		24. OWNER'S NAME AND ADDRESS IF KNOWN			
		25. OPEN TO PUBLIC? YES () NO ()			
9. COORDINATES UTM LAT LONG		26. LOCAL CONTACT PERSON OR ORGANIZATION		32. ROOF TYPE AND MATERIAL flat	
10. SITE () STRUCTURE () BUILDING (x) OBJECT ()		27. OTHER SURVEYS IN WHICH INCLUDED			
11. ON NATIONAL REGISTER? YES () NO (x)		12. IS IT ELIGIBLE? YES (x) NO ()			
13. PART OF ESTAB. YES () HIST. DISTRICT? NO ()		14. DISTRICT YES () POTENTIAL? NO ()		33. NO. OF BAYS FRONT SIDE	
15. NAME OF ESTABLISHED DISTRICT					
42. FURTHER DESCRIPTION OF IMPORTANT FEATURES		40. VISIBLE FROM PUBLIC ROAD? YES () NO ()		4. PRESENT LOCAL NAME(S) OR DESIGNATION(S)	
		41. DISTANCE FROM AND FRONTAGE ON ROAD			
		PHOTO MUST BE PROVIDED			
43. HISTORY AND SIGNIFICANCE				5. OTHER NAME(S)	
44. DESCRIPTION OF ENVIRONMENT AND OUTBUILDINGS				6. TOWNSHIP	
45. SOURCES OF INFORMATION building permit 5/13; City Dir. 1916		46. PREPARED BY David Denman		RANGE	
		47. ORGANIZATION Landmarks Comm.			
48. DATE 11/86		49. REVISION DATE(S)			
4. THIS FORM WHEN COMPLETED TO: OFFICE OF HISTORIC PRESERVATION P.O. BOX 176 JEFFERSON CITY, MISSOURI 65102 1-751-4096				SECTION	
DATE: _____ PAGE IS NEEDED, ATTACH TO THIS FORM					

112. 506 5.6th street. Two story brick commercial building constructed ca. 1890. Flat roof behind a roof parapet with projected metal cornice. Three second story window bays with segmental arched projected and labeled window hoods. Storefront substantially altered.





MISSOURI OFFICE OF HISTORIC PRESERVATION

ARCHITECTURAL/HISTORIC INVENTORY SURVEY FORM **BN-A3-019-023**

1. NO. 89 2. COUNTY Buchanan 3. LOCATION OF NEGATIVES	4. PRESENT LOCAL NAME(S) OR DESIGNATION(S) 5. OTHER NAME(S)	1. NO. 2. COUNTY 4. PRESENT LOCAL NAME(S) OR DESIGNATION(S) 5. OTHER NAME(S) 6. TOWNSHIP RANGE SECTION
6. SPECIFIC LEGAL LOCATION TOWNSHIP _____ RANGE _____ SECTION _____ IF CITY OR TOWN, STREET ADDRESS 507 S.6th street 7. CITY OR TOWN IF RURAL, VICINITY St. Joseph 8. DESCRIPTION OF LOCATION part lot 3 block 1 Smith's addn 9. COORDINATES UTM LAT _____ LONG _____ 10. SITE () STRUCTURE () BUILDING (x) OBJECT () 11. ON NATIONAL REGISTER? YES () NO (x) 12. IS IT ELIGIBLE? YES () NO (x) 13. PART OF ESTAB. HIST. DISTRICT? YES () NO (x) 14. DISTRICT POTENTIAL? YES () NO (x) 15. NAME OF ESTABLISHED DISTRICT	16. THEMATIC CATEGORY architecture 17. DATE(S) OR PERIOD ca. 1890 18. STYLE OR DESIGN commercial Italianate 19. ARCHITECT OR ENGINEER 20. CONTRACTOR OR BUILDER 21. ORIGINAL USE, IF APPARENT commercial 22. PRESENT USE vacant 23. OWNERSHIP PUBLIC () PRIVATE () 24. OWNER'S NAME AND ADDRESS IF KNOWN 25. OPEN TO PUBLIC? YES () NO () 26. LOCAL CONTACT PERSON OR ORGANIZATION 27. OTHER SURVEYS IN WHICH INCLUDED	28. NO. OF STORIES 2 29. BASEMENT? YES () NO () 30. FOUNDATION MATERIAL 31. WALL CONSTRUCTION brick 32. ROOF TYPE AND MATERIAL flat 33. NO. OF BAYS FRONT SIDE 34. WALL TREATMENT 35. PLAN SHAPE 36. CHANGES (EXPLAIN IN NO. 42) ADDITION () ALTERED () MOVED () 37. CONDITION INTERIOR EXTERIOR 38. PRESERVATION UNDERWAY? YES () NO () 39. ENDANGERED? BY WHAT? YES () NO () 40. VISIBLE FROM PUBLIC ROAD? YES () NO () 41. DISTANCE FROM AND FRONTAGE ON ROAD <div style="border: 1px solid black; padding: 10px; text-align: center; margin-top: 10px;"> PHOTO MUST BE PROVIDED </div>
42. FURTHER DESCRIPTION OF IMPORTANT FEATURES 43. HISTORY AND SIGNIFICANCE 44. DESCRIPTION OF ENVIRONMENT AND OUTBUILDINGS 45. SOURCES OF INFORMATION		46. PREPARED BY David Denman 47. ORGANIZATION Landmarks Comm. 48. DATE 11/86 49. REVISION DATE(S)

THIS FORM WHEN COMPLETED TO: OFFICE OF HISTORIC PRESERVATION
 P.O. BOX 176
 JEFFERSON CITY, MISSOURI 65102
 816-251-4096

DATE: _____ PAGE IS NEEDED, ATTACH TO THIS FORM

89. 507 S. 6th street. Two story brick commercial building constructed ca. 1890 in the commercial Italianate style. Metal cornice is missing. Three bay window openings on the second story with labeled projected segmental arched openings with keystone. Store front is substantially altered.





MISSOURI OFFICE OF HISTORIC PRESERVATION

ARCHITECTURAL/HISTORIC INVENTORY SURVEY FORM

BN-AS-019-024

1. NO. <u>113</u> 2. COUNTY <u>Buchanan</u> 3. LOCATION OF NEGATIVES _____	4. PRESENT LOCAL NAME(S) OR DESIGNATION(S) _____ 5. OTHER NAME(S) _____	1. NO. 2. COUNTY 4. PRESENT LOCAL NAME(S) OR DESIGNATION(S) 5. OTHER NAME(S) 6. TOWNSHIP RANGE SECTION
6. SPECIFIC LEGAL LOCATION TOWNSHIP _____ RANGE _____ SECTION _____ IF CITY OR TOWN, STREET ADDRESS <u>508 S. 6th street</u> 7. CITY OR TOWN IF RURAL, VICINITY <u>St. Joseph</u> 8. DESCRIPTION OF LOCATION <u>part lot 8 block 56</u> <u>original town</u> 9. COORDINATES UTM LAT _____ LONG _____ 10. SITE () STRUCTURE () BUILDING (x) OBJECT () 11. ON NATIONAL REGISTER? YES () NO (x) 12. IS IT ELIGIBLE? YES (x) NO () 13. PART OF ESTAB. YES () HIST. DISTRICT? NO (x) 14. DISTRICT YES () POTENTIAL? NO (x) 15. NAME OF ESTABLISHED DISTRICT _____	16. THEMATIC CATEGORY <u>architecture</u> 17. DATE(S) OR PERIOD <u>ca. 1900</u> 18. STYLE OR DESIGN _____ 19. ARCHITECT OR ENGINEER _____ 20. CONTRACTOR OR BUILDER _____ 21. ORIGINAL USE, IF APPARENT <u>commercial</u> 22. PRESENT USE <u>vacant</u> 23. OWNERSHIP PUBLIC () PRIVATE () 24. OWNER'S NAME AND ADDRESS IF KNOWN _____ 25. OPEN TO PUBLIC? YES () NO () 26. LOCAL CONTACT PERSON OR ORGANIZATION _____ 27. OTHER SURVEYS IN WHICH INCLUDED _____	28. NO. OF STORIES <u>2</u> 29. BASEMENT? YES () NO () 30. FOUNDATION MATERIAL _____ 31. WALL CONSTRUCTION <u>brick</u> 32. ROOF TYPE AND MATERIAL <u>flat</u> 33. NO. OF BAYS FRONT SIDE 34. WALL TREATMENT _____ 35. PLAN SHAPE _____ 36. CHANGES (EXPLAIN IN NO. 42) ADDITION () ALTERED () MOVED () 37. CONDITION INTERIOR _____ EXTERIOR _____ 38. PRESERVATION UNDERWAY? YES () NO () 39. ENDANGERED? BY WHAT? YES () NO () 40. VISIBLE FROM PUBLIC ROAD? YES () NO () 41. DISTANCE FROM AND FRONTAGE ON ROAD _____
42. FURTHER DESCRIPTION OF IMPORTANT FEATURES _____		PHOTO MUST BE PROVIDED
43. HISTORY AND SIGNIFICANCE _____		
44. DESCRIPTION OF ENVIRONMENT AND OUTBUILDINGS _____		
45. SOURCES OF INFORMATION <u>building permts checked; City Dir. 1899-1916</u> <u>Sanborn Insurance maps</u> THIS FORM WHEN COMPLETED TO: OFFICE OF HISTORIC PRESERVATION P.O. BOX 176 JEFFERSON CITY, MISSOURI 65102 1-800-751-4096		46. PREPARED BY <u>David Denman</u> 47. ORGANIZATION <u>Landmarks Comm.</u> 48. DATE <u>11/86</u> 49. REVISION DATE(S) _____

113. 508 5.6th street. Two story brick commercial building constructed ca. 1900 and leased to Louis Levin--tailor. Flat roof behind a brick corbeled parapet. Three window bays at the second story. The first and third are tripartite and all have glass transoms. Flat brick arches with radiating voissours. Two storefronts each of three bays with center entry which is flanked by cast iron fluted columns with Corinthian capitals.





MISSOURI OFFICE OF HISTORIC PRESERVATION

ARCHITECTURAL/HISTORIC INVENTORY SURVEY FORM

BN-AS-019-025

1. NO. 88	4. PRESENT LOCAL NAME(S) OR DESIGNATION(S)		1. NO.
2. COUNTY Buchanan	5. OTHER NAME(S)		2. COUNTY
3. LOCATION OF NEGATIVES			4. PRESENT LOCAL NAME(S) OR DESIGNATION(S)
6. SPECIFIC LEGAL LOCATION TOWNSHIP _____ RANGE _____ SECTION _____ IF CITY OR TOWN, STREET ADDRESS 509 S.6th street	16. THEMATIC CATEGORY architecture	28. NO. OF STORIES 2	2. COUNTY
7. CITY OR TOWN IF RURAL, VICINITY St. Joseph	17. DATE(S) OR PERIOD 1912	29. BASEMENT? YES () NO ()	4. PRESENT LOCAL NAME(S) OR DESIGNATION(S)
8. DESCRIPTION OF LOCATION part lot 3 block 1 Smith's addn.	18. STYLE OR DESIGN	30. FOUNDATION MATERIAL	5. OTHER NAME(S)
9. COORDINATES UTM LAT _____ LONG _____	19. ARCHITECT OR ENGINEER	31. WALL CONSTRUCTION brick	5. OTHER NAME(S)
10. SITE () STRUCTURE () BUILDING (x) OBJECT ()	20. CONTRACTOR OR BUILDER	32. ROOF TYPE AND MATERIAL flat	5. OTHER NAME(S)
11. ON NATIONAL REGISTER? YES () NO (x)	21. ORIGINAL USE, IF APPARENT commercial	33. NO. OF BAYS FRONT SIDE	5. OTHER NAME(S)
12. IS IT ELIGIBLE? YES () NO (x)	22. PRESENT USE same	34. WALL TREATMENT	5. OTHER NAME(S)
13. PART OF ESTAB. HIST. DISTRICT? YES () NO (x)	23. OWNERSHIP PUBLIC () PRIVATE ()	35. PLAN SHAPE	5. OTHER NAME(S)
14. DISTRICT POTENTIAL? YES () NO (x)	24. OWNER'S NAME AND ADDRESS IF KNOWN	36. CHANGES (EXPLAIN IN NO. 42) ADDITION () ALTERED () MOVED ()	5. OTHER NAME(S)
15. NAME OF ESTABLISHED DISTRICT	25. OPEN TO PUBLIC? YES () NO ()	37. CONDITION INTERIOR _____ EXTERIOR _____	5. OTHER NAME(S)
42. FURTHER DESCRIPTION OF IMPORTANT FEATURES	26. LOCAL CONTACT PERSON OR ORGANIZATION	38. PRESERVATION UNDERWAY? YES () NO ()	5. OTHER NAME(S)
43. HISTORY AND SIGNIFICANCE	27. OTHER SURVEYS IN WHICH INCLUDED	39. ENDANGERED? BY WHAT? YES () NO ()	5. OTHER NAME(S)
44. DESCRIPTION OF ENVIRONMENT AND OUTBUILDINGS	<div style="border: 2px solid black; padding: 20px; text-align: center;"> PHOTO MUST BE PROVIDED </div>	40. VISIBLE FROM PUBLIC ROAD? YES () NO ()	5. OTHER NAME(S)
45. SOURCES OF INFORMATION building permit Mrs. M. Woodruff 11/12; City Dir 1916	46. PREPARED BY David Denman	41. DISTANCE FROM AND FRONTAGE ON ROAD	5. OTHER NAME(S)
47. ORGANIZATION Landmarks Comm.	48. DATE 11/86	49. REVISION DATE(S)	5. OTHER NAME(S)
48. DATE	49. REVISION DATE(S)	50. TOWNSHIP	5. OTHER NAME(S)
49. REVISION DATE(S)	50. TOWNSHIP	51. RANGE	5. OTHER NAME(S)
50. TOWNSHIP	51. RANGE	52. SECTION	5. OTHER NAME(S)

THIS FORM WHEN COMPLETED TO: OFFICE OF HISTORIC PRESERVATION
P.O. BOX 176
JEFFERSON CITY, MISSOURI 65102
616-751-4096

88. 509 S. 6th street. Two story brick commercial building constructed in 1912 by the same Mrs. Woodruff who ran a millinery down the street at 513 S. 6th. Initially James Lyons ran a restaurant in the building. Metal cornice is missing. Flat brick arched two bay second story windows. Storefront is substantially altered.





BIX SERVICE

MISSOURI OFFICE OF HISTORIC PRESERVATION

ARCHITECTURAL/HISTORIC INVENTORY SURVEY FORM

BN-AS-019-086

<p>1. NO. <u>87</u></p> <p>2. COUNTY <u>Buchanan</u></p> <p>3. LOCATION OF NEGATIVES _____</p>	<p>4. PRESENT LOCAL NAME(S) OR DESIGNATION(S) _____</p> <p>5. OTHER NAME(S) _____</p>	1. NO. 2. COUNTY 4. PRESENT LOCAL NAME(S) OR DESIGNATION(S) 5. OTHER NAME(S) 6. TOWNSHIP RANGE SECTION
<p>6. SPECIFIC LEGAL LOCATION TOWNSHIP _____ RANGE _____ SECTION _____ IF CITY OR TOWN, STREET ADDRESS <u>511 S.6th street</u></p> <p>7. CITY OR TOWN IF RURAL, VICINITY <u>St. Joseph</u></p> <p>8. DESCRIPTION OF LOCATION <u>part lot 2 block 1 Smith's addn.</u></p> <p>9. COORDINATES UTM LAT _____ LONG _____</p> <p>10. SITE () STRUCTURE () BUILDING (x) OBJECT ()</p> <p>11. ON NATIONAL REGISTER? YES () NO (x)</p> <p>12. IS IT ELIGIBLE? YES (x) NO ()</p> <p>13. PART OF ESTAB. YES () HIST. DISTRICT? NO (x)</p> <p>14. DISTRICT POTENTIAL? YES () NO (x)</p> <p>15. NAME OF ESTABLISHED DISTRICT _____</p>	<p>16. THEMATIC CATEGORY <u>architecture</u></p> <p>17. DATE(S) OR PERIOD <u>1887</u></p> <p>18. STYLE OR DESIGN <u>commercial Italianate</u></p> <p>19. ARCHITECT OR ENGINEER _____</p> <p>20. CONTRACTOR OR BUILDER _____</p> <p>21. ORIGINAL USE, IF APPARENT <u>commercial</u></p> <p>22. PRESENT USE <u>storage</u></p> <p>23. OWNERSHIP PUBLIC () PRIVATE ()</p> <p>24. OWNER'S NAME AND ADDRESS IF KNOWN _____</p> <p>25. OPEN TO PUBLIC? YES () NO ()</p> <p>26. LOCAL CONTACT PERSON OR ORGANIZATION _____</p> <p>27. OTHER SURVEYS IN WHICH INCLUDED _____</p>	<p>28. NO. OF STORIES? _____</p> <p>29. BASEMENT? YES () NO ()</p> <p>30. FOUNDATION MATERIAL <u>brick</u></p> <p>31. WALL CONSTRUCTION <u>brick</u></p> <p>32. ROOF TYPE AND MATERIAL <u>flat</u></p> <p>33. NO. OF BAYS FRONT _____ SIDE _____</p> <p>34. WALL TREATMENT _____</p> <p>35. PLAN SHAPE _____</p> <p>36. CHANGES (EXPLAIN IN NO. 42) ADDITION () ALTERED () MOVED ()</p> <p>37. CONDITION INTERIOR _____ EXTERIOR _____</p> <p>38. PRESERVATION UNDERWAY? YES () NO ()</p> <p>39. ENDANGERED? BY WHAT? YES () NO ()</p> <p>40. VISIBLE FROM PUBLIC ROAD? YES () NO ()</p> <p>41. DISTANCE FROM AND FRONTAGE ON ROAD _____</p>
<p>42. FURTHER DESCRIPTION OF IMPORTANT FEATURES _____</p>		<p>PHOTO MUST BE PROVIDED</p>
<p>43. HISTORY AND SIGNIFICANCE _____</p>		
<p>44. DESCRIPTION OF ENVIRONMENT AND OUTBUILDINGS _____</p>		
<p>45. SOURCES OF INFORMATION <u>building permit Chas. Woodruff 10/87; City Dir. 1891,1901</u></p>		<p>46. PREPARED BY <u>David Denman</u></p> <p>47. ORGANIZATION <u>Landmarks Comm.</u></p> <p>48. DATE <u>11/86</u> 49. REVISION DATE(S) _____</p>

URN THIS FORM WHEN COMPLETED TO: OFFICE OF HISTORIC PRESERVATION
P.O. BOX 176
JEFFERSON CITY, MISSOURI 65102
1-751-4096

DITION PAGE IS NEEDED, ATTAC
DATE FOR THIS FORM

87. 511 5.6th street. Two story brick commercial building constructed in 1887 in a commercial Italianate style. Woodruff, who listed no occupation lived upstairs while his wife ran a millinery in the storefront. Flat roof behind a richly decorative press metal cornice with large scroll brackets attached to each of the brick pilasters separating the three second story bays. Paneled metal frieze. The middle bay is a chamfer shaped oriel of press metalwork cornice and wood frame with windows in each facet. Metal entablature with corner brackets. Storefront substantially altered.





MISSOURI OFFICE OF HISTORIC PRESERVATION

ARCHITECTURAL/HISTORIC INVENTORY SURVEY FORM

6N-AS-014-027A

1. NO. <div style="text-align: center; font-size: 1.2em;">86</div>	4. PRESENT LOCAL NAME(S) OR DESIGNATION(S) 	1. NO. 2. COUNTY
2. COUNTY <div style="text-align: center;">Buchanan</div>	5. OTHER NAME(S) 	
3. LOCATION OF NEGATIVES 		

6. SPECIFIC LEGAL LOCATION TOWNSHIP _____ RANGE _____ SECTION _____ IF CITY OR TOWN, STREET ADDRESS <div style="text-align: center;">513 S.6th street</div>	16. THEMATIC CATEGORY <div style="text-align: center;">architecture</div>	28. NO. OF STORIES 2 29. BASEMENT? YES () NO () 30. FOUNDATION MATERIAL <div style="text-align: center;">brick</div>	4. PRESENT LOCAL NAME(S) OR DESIGNATION(S)
7. CITY OR TOWN IF RURAL, VICINITY <div style="text-align: center;">St. Joseph</div>	17. DATE(S) OR PERIOD <div style="text-align: center;">ca. 1885</div>	31. WALL CONSTRUCTION <div style="text-align: center;">brick</div>	
8. DESCRIPTION OF LOCATION <div style="text-align: center;">part lot 2 block 1 Smith's addn</div>	18. STYLE OR DESIGN <div style="text-align: center;">commercial Italianate</div>	32. ROOF TYPE AND MATERIAL <div style="text-align: center;">flat</div>	

9. COORDINATES UTM LAT _____ LONG _____	19. ARCHITECT OR ENGINEER 	33. NO. OF BAYS FRONT SIDE 	5. OTHER NAME(S)
10. SITE () STRUCTURE () BUILDING (x) OBJECT ()	20. CONTRACTOR OR BUILDER 	34. WALL TREATMENT 	
11. ON NATIONAL REGISTER? YES () NO (x) 12. IS IT ELIGIBLE? YES (x) NO () 13. PART OF ESTAB. HIST. DISTRICT? YES () NO (x) 14. DISTRICT POTENTIAL? YES () NO (x)	21. ORIGINAL USE, IF APPARENT <div style="text-align: center;">commercial</div>	35. PLAN SHAPE 	

15. NAME OF ESTABLISHED DISTRICT 	22. PRESENT USE <div style="text-align: center;">vacant</div>	36. CHANGES (EXPLAIN IN NO. 42) ADDITION () ALTERED () MOVED ()	6. TOWNSHIP
23. OWNERSHIP PUBLIC () PRIVATE ()	24. OWNER'S NAME AND ADDRESS IF KNOWN 	37. CONDITION INTERIOR _____ EXTERIOR _____	
25. OPEN TO PUBLIC? YES () NO ()	26. LOCAL CONTACT PERSON OR ORGANIZATION 	38. PRESERVATION UNDERWAY? YES () NO ()	

27. OTHER SURVEYS IN WHICH INCLUDED 	39. ENDANGERED? BY WHAT? YES () NO ()	40. VISIBLE FROM PUBLIC ROAD? YES () NO ()	7. RANGE
41. DISTANCE FROM AND FRONTAGE ON ROAD 	42. FURTHER DESCRIPTION OF IMPORTANT FEATURES 	43. HISTORY AND SIGNIFICANCE 	
44. DESCRIPTION OF ENVIRONMENT AND OUTBUILDINGS 	45. SOURCES OF INFORMATION <div style="text-align: center;">building permits checked; City D. 1891,1916</div>	46. PREPARED BY <div style="text-align: center;">David Denman</div>	

47. ORGANIZATION <div style="text-align: center;">Landmarks Comm.</div>	48. DATE <div style="text-align: center;">11/86</div>	49. REVISION DATE(S) 	SECTION
45. THIS FORM WHEN COMPLETED TO: OFFICE OF HISTORIC PRESERVATION P.O. BOX 176 JEFFERSON CITY, MISSOURI 65102 1-751-4096	46. PREPARED BY <div style="text-align: center;">David Denman</div>	47. ORGANIZATION <div style="text-align: center;">Landmarks Comm.</div>	
48. DATE <div style="text-align: center;">11/86</div>	49. REVISION DATE(S) 	50. OTHER NAME(S) 	

86. 513 5.6th street. Two story brick commercial building constructed ca. 1885 in the commercial Italianate style. Flat roof behind a parapet with projected wooden cornice and brick dentil with single scroll brackets above rusticated corner pilasters. Windows have segmental arched labeled openings with keystones. Four bays at the second story with the fourth separated by a pilaster below which is a door entry with similiar lintel treatment leading to the second story. Wood entablature above the storefront. Storefront unaltered with rope turned cast iron columns framing the recessed entry of the three bay storefront. Double leaf entry.





MISSOURI OFFICE OF HISTORIC PRESERVATION

ARCHITECTURAL/HISTORIC INVENTORY SURVEY FORM

BN-AS-019-026

1. NO. 79		4. PRESENT LOCAL NAME(S) OR DESIGNATION(S)		1. NO.	
2. COUNTY Buchanan		5. OTHER NAME(S)			2. COUNTY
3. LOCATION OF NEGATIVES					
6. SPECIFIC LEGAL LOCATION TOWNSHIP _____ RANGE _____ SECTION _____ IF CITY OR TOWN, STREET ADDRESS 631 S.6th street		16. THEMATIC CATEGORY architecture		4. PRESENT LOCAL NAME(S) OR DESIGNATION(S)	
7. CITY OR TOWN IF RURAL, VICINITY St. Joseph		17. DATE(S) OR PERIOD ca. 1900			
8. DESCRIPTION OF LOCATION		18. STYLE OR DESIGN		5. OTHER NAME(S)	
		19. ARCHITECT OR ENGINEER			
		20. CONTRACTOR OR BUILDER			
		21. ORIGINAL USE, IF APPARENT commercial			
		22. PRESENT USE same			
		23. OWNERSHIP PUBLIC () PRIVATE ()			
		24. OWNER'S NAME AND ADDRESS IF KNOWN			
		25. OPEN TO PUBLIC? YES () NO ()			
		26. LOCAL CONTACT PERSON OR ORGANIZATION			
		27. OTHER SURVEYS IN WHICH INCLUDED			6. TOWNSHIP
28. NO. OF STORIES 1					
29. BASEMENT? YES () NO ()					
30. FOUNDATION MATERIAL u/k					
31. WALL CONSTRUCTION brick					
32. ROOF TYPE AND MATERIAL flat					
33. NO. OF BAYS FRONT SIDE					
34. WALL TREATMENT					
35. PLAN SHAPE					
36. CHANGES (EXPLAIN IN NO. 42) ADDITION () ALTERED () MOVED ()		7. RANGE			
37. CONDITION INTERIOR EXTERIOR					
38. PRESERVATION UNDERWAY? YES () NO ()					
39. ENDANGERED? BY WHAT? YES () NO ()					
40. VISIBLE FROM PUBLIC ROAD? YES () NO ()					
41. DISTANCE FROM AND FRONTAGE ON ROAD					
42. FURTHER DESCRIPTION OF IMPORTANT FEATURES					
43. HISTORY AND SIGNIFICANCE			<div style="border: 2px solid black; padding: 20px; width: 100px; margin: 0 auto;"> PHOTO MUST BE PROVIDED </div>		8. SECTION
44. DESCRIPTION OF ENVIRONMENT AND OUTBUILDINGS					
45. SOURCES OF INFORMATION					
46. PREPARED BY David Denman					
47. ORGANIZATION Landmarks Comm.					
48. DATE 11/86					
49. REVISION DATE(S)					

RETURN THIS FORM WHEN COMPLETED TO: OFFICE OF HISTORIC PRESERVATION
 P.O. BOX 176
 JEFFERSON CITY, MISSOURI 65102
 816-251-7511-4096

DATE _____ PAGE IS NEEDED, ATTACH TO THIS FORM

79. 631 S. 6th street. Single story brick building constructed ca. 1900. Flat roof behind a stepped roof parapet, brick corbeling and stringcoursing above the bays. Facade of three bays with centered tall half round triple rowlock arched opening flanked by flat brick arched openings above which are brick panels. Limestone column plinths between the bays also used as water table.





MISSOURI OFFICE OF HISTORIC PRESERVATION

ARCHITECTURAL/HISTORIC INVENTORY SURVEY FORM

BN-AS-019-029

1. NO. <u>114</u> 2. COUNTY <u>Buchanan</u> 3. LOCATION OF NEGATIVES _____	4. PRESENT LOCAL NAME(S) OR DESIGNATION(S) _____ 5. OTHER NAME(S) _____	1. NO.	
6. SPECIFIC LEGAL LOCATION TOWNSHIP _____ RANGE _____ SECTION _____ IF CITY OR TOWN, STREET ADDRESS <u>644 S. 6th street</u> 7. CITY OR TOWN IF RURAL, VICINITY <u>St. Joseph</u> 8. DESCRIPTION OF LOCATION _____	16. THEMATIC CATEGORY <u>architecture</u> 17. DATE(S) OR PERIOD <u>ca. 1915</u> 18. STYLE OR DESIGN <u>Neo-Classical</u> 19. ARCHITECT OR ENGINEER _____ 20. CONTRACTOR OR BUILDER _____ 21. ORIGINAL USE, IF APPARENT <u>commercial</u> 22. PRESENT USE <u>same</u> 23. OWNERSHIP PUBLIC () PRIVATE () 24. OWNER'S NAME AND ADDRESS IF KNOWN _____ 25. OPEN TO PUBLIC? YES () NO () 26. LOCAL CONTACT PERSON OR ORGANIZATION _____ 27. OTHER SURVEYS IN WHICH INCLUDED _____	28. NO. OF STORIES <u>1</u> 29. BASEMENT? YES () NO () 30. FOUNDATION MATERIAL _____ 31. WALL CONSTRUCTION <u>brick</u> 32. ROOF TYPE AND MATERIAL <u>flat</u> 33. NO. OF BAYS FRONT SIDE 34. WALL TREATMENT _____ 35. PLAN SHAPE _____ 36. CHANGES (EXPLAIN IN NO. 42) ADDITION () ALTERED () MOVED () 37. CONDITION INTERIOR _____ EXTERIOR _____ 38. PRESERVATION UNDERWAY? YES () NO () 39. ENDANGERED? BY WHAT? YES () NO () 40. VISIBLE FROM PUBLIC ROAD? YES () NO () 41. DISTANCE FROM AND FRONTAGE ON ROAD _____	2. COUNTY
9. COORDINATES UTM LAT _____ LONG _____ 10. SITE () STRUCTURE () BUILDING (x) OBJECT () 11. ON NATIONAL REGISTER? YES () NO (x) 12. IS IT ELIGIBLE? YES () NO (x) 13. PART OF ESTAB. YES () HIST. DISTRICT? NO (x) 14. DISTRICT YES () POTENTIAL? NO (x) 15. NAME OF ESTABLISHED DISTRICT _____	42. FURTHER DESCRIPTION OF IMPORTANT FEATURES _____ <div style="border: 1px solid black; padding: 10px; text-align: center; margin-top: 20px;"> PHOTO MUST BE PROVIDED </div>	4. PRESENT LOCAL NAME(S) OR DESIGNATION(S)	
43. HISTORY AND SIGNIFICANCE _____ 44. DESCRIPTION OF ENVIRONMENT AND OUTBUILDINGS _____ 45. SOURCES OF INFORMATION _____	46. PREPARED BY <u>David Denman</u> 47. ORGANIZATION <u>Landmarks Comm.</u> 48. DATE <u>11/86</u> 49. REVISION DATE(S) _____	5. OTHER NAME(S)	
46. THIS FORM WHEN COMPLETED TO: OFFICE OF HISTORIC PRESERVATION P.O. BOX 176 JEFFERSON CITY, MISSOURI 65102 1-800-751-4096		6. TOWNSHIP	
47. THIS FORM WHEN COMPLETED TO: OFFICE OF HISTORIC PRESERVATION P.O. BOX 176 JEFFERSON CITY, MISSOURI 65102 1-800-751-4096		RANGE	
48. THIS FORM WHEN COMPLETED TO: OFFICE OF HISTORIC PRESERVATION P.O. BOX 176 JEFFERSON CITY, MISSOURI 65102 1-800-751-4096		SECTION	

THIS FORM WHEN COMPLETED TO: OFFICE OF HISTORIC PRESERVATION
 P.O. BOX 176
 JEFFERSON CITY, MISSOURI 65102
 1-800-751-4096

114. 644 S. 6th street. Single story brick commercial building constructed ca. 1915 in a Neo-Classical style. Flat roof behind a brick parapet. Projected metal entablature above the storefront with dentiled brick and spaced brackets. Storefront substantially altered.





MISSOURI OFFICE OF HISTORIC PRESERVATION

ARCHITECTURAL/HISTORIC INVENTORY SURVEY FORM

BN-AS-019-030

1. NO. 78		4. PRESENT LOCAL NAME(S) OR DESIGNATION(S)		1. NO.	
2. COUNTY Buchanan		5. OTHER NAME(S)			2. COUNTY
3. LOCATION OF NEGATIVES					
6. SPECIFIC LEGAL LOCATION TOWNSHIP _____ RANGE _____ SECTION _____ IF CITY OR TOWN, STREET ADDRESS 711-713 S.6th street		16. THEMATIC CATEGORY architecture		4. PRESENT LOCAL NAME(S) OR DESIGNATION(S)	
		17. DATE(S) OR PERIOD 1916			
7. CITY OR TOWN IF RURAL, VICINITY St. Joseph		18. STYLE OR DESIGN		5. OTHER NAME(S)	
8. DESCRIPTION OF LOCATION lot 6 block 21 Patee's addn		19. ARCHITECT OR ENGINEER			
		20. CONTRACTOR OR BUILDER		6. TOWNSHIP	
21. ORIGINAL USE, IF APPARENT commercial		28. NO. OF STORIES 2			
22. PRESENT USE same		29. BASEMENT? YES () NO ()		RANGE	
23. OWNERSHIP PUBLIC () PRIVATE ()		30. FOUNDATION MATERIAL			
24. OWNER'S NAME AND ADDRESS IF KNOWN		31. WALL CONSTRUCTION brick		SECTION	
25. OPEN TO PUBLIC? YES () NO ()		32. ROOF TYPE AND MATERIAL flat			
26. LOCAL CONTACT PERSON OR ORGANIZATION		33. NO. OF BAYS FRONT SIDE			
27. OTHER SURVEYS IN WHICH INCLUDED		34. WALL TREATMENT			
9. COORDINATES UTM LAT LONG		35. PLAN SHAPE			
10. SITE () BUILDING (x) STRUCTURE () OBJECT ()		36. CHANGES (EXPLAIN IN NO. 42) ADDITION () ALTERED () MOVED ()			
11. ON NATIONAL REGISTER? YES () NO (x)		37. CONDITION INTERIOR EXTERIOR			
12. IS IT ELIGIBLE? YES () NO (x)		38. PRESERVATION UNDERWAY? YES () NO ()			
13. PART OF ESTAB. HIST. DISTRICT? YES () NO (x)		39. ENDANGERED? BY WHAT? YES () NO ()			
14. DISTRICT POTENTIAL? YES () NO (x)		40. VISIBLE FROM PUBLIC ROAD? YES () NO ()			
15. NAME OF ESTABLISHED DISTRICT		41. DISTANCE FROM AND FRONTAGE ON ROAD			
42. FURTHER DESCRIPTION OF IMPORTANT FEATURES		<div style="border: 2px solid black; padding: 20px; width: 100%;"> PHOTO MUST BE PROVIDED </div>			
43. HISTORY AND SIGNIFICANCE					
44. DESCRIPTION OF ENVIRONMENT AND OUTBUILDINGS					
45. SOURCES OF INFORMATION building permit Patrick Sheridan 8/16; City Dir.--1921		46. PREPARED BY David Denman			
47. ORGANIZATION Landmarks Comm.		48. DATE 11/86			
49. REVISION DATE(S)					

RETURN THIS FORM WHEN COMPLETED TO: OFFICE OF HISTORIC PRESERVATION
 P.O. BOX 176
 JEFFERSON CITY, MISSOURI 65102
 TEL. 314-751-4096

DATE PAGE IS NEEDED, ATTACH TO THIS FORM

78. 711-713 S. 6th street. Two story brick commercial building constructed in 1916 by Patrick Sheridan as a speculation and leased to Sigmund Mayer, commercial tailor. Flat roof behind a coped composition parapet with corner pedestal with half round panel and scrolled and decorated center piece. Pressmetal cornice with dentil pattern and corner block capitals on corner pilasters which terminate in large brackets between the storys. Centered broad pilaster beneath the center piece seperating triple grouped windows. Centered patterned brick cartouche. Storefront substantially altered.





MISSOURI OFFICE OF HISTORIC PRESERVATION

ARCHITECTURAL/HISTORIC INVENTORY SURVEY FORM

BN-AS-019-031

1. NO. <u>77</u> 2. COUNTY <u>Buchanan</u> 3. LOCATION OF NEGATIVES _____	4. PRESENT LOCAL NAME(S) OR DESIGNATION(S) _____ 5. OTHER NAME(S) _____	1. NO. 2. COUNTY 4. PRESENT LOCAL NAME(S) OR DESIGNATION(S) 5. OTHER NAME(S) 6. TOWNSHIP RANGE SECTION
6. SPECIFIC LEGAL LOCATION TOWNSHIP _____ RANGE _____ SECTION _____ IF CITY OR TOWN, STREET ADDRESS <u>725 S.6th street</u> 7. CITY OR TOWN IF RURAL, VICINITY <u>St. Joseph</u> 8. DESCRIPTION OF LOCATION <u>lot 1 block 20 Patee's add.</u>	16. THEMATIC CATEGORY <u>architecture</u> 17. DATE(S) OR PERIOD <u>1893</u> 18. STYLE OR DESIGN <u>Commercial Italianate</u> 19. ARCHITECT OR ENGINEER _____ 20. CONTRACTOR OR BUILDER _____ 21. ORIGINAL USE, IF APPARENT <u>commercial</u> 22. PRESENT USE <u>vacant</u> 23. OWNERSHIP PUBLIC () PRIVATE () 24. OWNER'S NAME AND ADDRESS IF KNOWN _____ 25. OPEN TO PUBLIC? YES () NO () 26. LOCAL CONTACT PERSON OR ORGANIZATION _____ 27. OTHER SURVEYS IN WHICH INCLUDED _____	28. NO. OF STORIES <u>2</u> 29. BASEMENT? YES () NO () 30. FOUNDATION MATERIAL <u>brick</u> 31. WALL CONSTRUCTION <u>brick</u> 32. ROOF TYPE AND MATERIAL <u>flat</u> 33. NO. OF BAYS FRONT SIDE 34. WALL TREATMENT _____ 35. PLAN SHAPE _____ 36. CHANGES (EXPLAIN IN NO. 42) ADDITION () ALTERED () MOVED () 37. CONDITION INTERIOR _____ EXTERIOR _____ 38. PRESERVATION UNDERWAY? YES () NO () 39. ENDANGERED? BY WHAT? YES () NO () 40. VISIBLE FROM PUBLIC ROAD? YES () NO () 41. DISTANCE FROM AND FRONTAGE ON ROAD _____
9. COORDINATES UTM LAT _____ LONG _____ 10. SITE () STRUCTURE () BUILDING (x) OBJECT () 11. ON NATIONAL REGISTER? YES () NO (x) 12. IS IT ELIGIBLE? YES (x) NO () 13. PART OF ESTAB. HIST. DISTRICT? YES () NO (x) 14. DISTRICT POTENTIAL? YES () NO (x) 15. NAME OF ESTABLISHED DISTRICT _____	42. FURTHER DESCRIPTION OF IMPORTANT FEATURES <div style="border: 1px solid black; padding: 20px; text-align: center; margin: 10px 0;"> PHOTO MUST BE PROVIDED </div>	
43. HISTORY AND SIGNIFICANCE _____		
44. DESCRIPTION OF ENVIRONMENT AND OUTBUILDINGS _____		
45. SOURCES OF INFORMATION <u>building permit W.A. Virgil 6/93; City Dir. 1898</u> THIS FORM WHEN COMPLETED TO: OFFICE OF HISTORIC PRESERVATION P.O. BOX 176 JEFFERSON CITY, MISSOURI 65102 1-751-4096	46. PREPARED BY <u>David Denman</u> 47. ORGANIZATION <u>Landmarks Comm.</u> 48. DATE <u>11/86</u> 49. REVISION DATE(S) _____	

77. 725 S. 6th street. Two story brick commercial building constructed in 1893 by W.A. Virgil who ran a grocery store in the building. Commercial Italianate with flat roof and projected metal cornice with moulded fascia, paired bracketing and rosette decorated frieze. Second story window bays [3] have projected brick lintels with segmental shape integrated with a string course to each other and then with the interstices stuccoed over. Dentiled and moulded press metal string course over the storefront which itself has been substantially altered.





MISSOURI OFFICE OF HISTORIC PRESERVATION

ARCHITECTURAL/HISTORIC INVENTORY SURVEY FORM

BN-AS-019-032

1. NO. <u>115</u> 2. COUNTY <u>Buchanan</u> 3. LOCATION OF NEGATIVES _____	4. PRESENT LOCAL NAME(S) OR DESIGNATION(S) _____ 5. OTHER NAME(S) _____	1. NO. 2. COUNTY 4. PRESENT LOCAL NAME(S) OR DESIGNATION(S) 6. OTHER NAME(S) 6. TOWNSHIP RANGE SECTION
6. SPECIFIC LEGAL LOCATION TOWNSHIP _____ RANGE _____ SECTION _____ IF CITY OR TOWN, STREET ADDRESS <u>810 S.6th street</u> 7. CITY OR TOWN IF RURAL, VICINITY <u>St. Joseph</u> 8. DESCRIPTION OF LOCATION <u>lot 22 block 21 Mayers 2nd addn</u>	16. THEMATIC CATEGORY <u>architecture</u> 17. DATE(S) OR PERIOD <u>Neo-classical</u> 18. STYLE OR DESIGN <u>1890</u> 19. ARCHITECT OR ENGINEER _____ 20. CONTRACTOR OR BUILDER _____ 21. ORIGINAL USE, IF APPARENT <u>office</u> 22. PRESENT USE <u>commercial</u> 23. OWNERSHIP PUBLIC () PRIVATE () 24. OWNER'S NAME AND ADDRESS IF KNOWN _____ 25. OPEN TO PUBLIC? YES () NO () 26. LOCAL CONTACT PERSON OR ORGANIZATION _____ 27. OTHER SURVEYS IN WHICH INCLUDED _____	28. NO. OF STORIES <u>2</u> 29. BASEMENT? YES () NO () 30. FOUNDATION MATERIAL _____ 31. WALL CONSTRUCTION <u>brick</u> 32. ROOF TYPE AND MATERIAL <u>flat</u> 33. NO. OF BAYS FRONT SIDE 34. WALL TREATMENT _____ 35. PLAN SHAPE _____ 36. CHANGES (EXPLAIN IN NO. 42) ADDITION () ALTERED () MOVED () 37. CONDITION INTERIOR _____ EXTERIOR _____ 38. PRESERVATION UNDERWAY? YES () NO () 39. ENDANGERED? BY WHAT? YES () NO () 40. VISIBLE FROM PUBLIC ROAD? YES () NO () 41. DISTANCE FROM AND FRONTAGE ON ROAD _____
9. COORDINATES UTM LAT _____ LONG _____ 10. SITE () STRUCTURE () BUILDING (x) OBJECT () 11. ON NATIONAL REGISTER? YES () NO (x) 12. IS IT ELIGIBLE? YES (x) NO () 13. PART OF ESTAB. HIST. DISTRICT? YES () NO (x) 14. DISTRICT POTENTIAL? YES () NO (x) 15. NAME OF ESTABLISHED DISTRICT _____	42. FURTHER DESCRIPTION OF IMPORTANT FEATURES 	PHOTO MUST BE PROVIDED
43. HISTORY AND SIGNIFICANCE 		
44. DESCRIPTION OF ENVIRONMENT AND OUTBUILDINGS 		
45. SOURCES OF INFORMATION <u>building permit --10/90; City Dir. 1898</u> URN THIS FORM WHEN COMPLETED TO: OFFICE OF HISTORIC PRESERVATION P.O. BOX 176 JEFFERSON CITY, MISSOURI 65102 1-751-4096		46. PREPARED BY <u>David Denman</u> 47. ORGANIZATION <u>Landmarks Comm.</u> 48. DATE <u>11/86</u> 49. REVISION DATE(S) _____

DATE PAGE IS NEEDED, ATTAC
RATE TO THIS FORM

115. 810 5.6th street. Two story brick commercial building constructed in 1890 as an office for George Pane who had a wood and coal yard at this site. Neo-Classical in style with flat roof behind a pedestaled parapet. Center bay of three bay facade has a metal pediment atop a projected second story pilastered window bay. To either side of the first and third bays are large panels with applied swags and floreate motifs to create an ovoid shape. Storefront is substantially altered.



ROAD KING

TIRES
NORMAN TIRE CO.

NORMAN TIRE CO.

CREDIT

BRIDGESTONE

Lawson
CASTER & EQUIP. CO.

OFFICIAL
NORMAN

NORMAN TIRE CO.
SEIBERLING
SERVICE

CREDIT

MISSOURI OFFICE OF HISTORIC PRESERVATION

ARCHITECTURAL/HISTORIC INVENTORY SURVEY FORM

BN-AS-019-033

1. NO. 116		4. PRESENT LOCAL NAME(S) OR DESIGNATION(S)		1. NO.	
2. COUNTY Buchanan		5. OTHER NAME(S)			2. COUNTY
3. LOCATION OF NEGATIVES					
6. SPECIFIC LEGAL LOCATION TOWNSHIP _____ RANGE _____ SECTION _____ IF CITY OR TOWN, STREET ADDRESS 816-820 S.6th street		16. THEMATIC CATEGORY architecture		4. PRESENT LOCAL NAME(S) OR DESIGNATION(S)	
7. CITY OR TOWN IF RURAL, VICINITY St. Joseph		17. DATE(S) OR PERIOD 1910			
8. DESCRIPTION OF LOCATION lots 18-19 block 21 Mayer's 2nd addn.		18. STYLE OR DESIGN		5. OTHER NAME(S)	
		19. ARCHITECT OR ENGINEER			
		20. CONTRACTOR OR BUILDER		6. TOWNSHIP	
		21. ORIGINAL USE, IF APPARENT commercial			
9. COORDINATES UTM LAT _____ LONG _____		22. PRESENT USE same		RANGE	
10. SITE () STRUCTURE () BUILDING (x) OBJECT ()		23. OWNERSHIP PUBLIC () PRIVATE ()			
11. ON NATIONAL REGISTER? YES () NO (x)		24. OWNER'S NAME AND ADDRESS IF KNOWN		SECTION	
12. IS IT ELIGIBLE? YES () NO (x)		25. OPEN TO PUBLIC? YES () NO ()			
13. PART OF ESTAB. HIST. DISTRICT? YES () NO (x)		26. LOCAL CONTACT PERSON OR ORGANIZATION		4. PRESENT LOCAL NAME(S) OR DESIGNATION(S)	
14. DISTRICT POTENTIAL? YES () NO (x)		27. OTHER SURVEYS IN WHICH INCLUDED			
15. NAME OF ESTABLISHED DISTRICT		28. NO. OF STORIES 2		5. OTHER NAME(S)	
42. FURTHER DESCRIPTION OF IMPORTANT FEATURES		29. BASEMENT? YES () NO ()			
43. HISTORY AND SIGNIFICANCE		30. FOUNDATION MATERIAL		6. TOWNSHIP	
		31. WALL CONSTRUCTION brick			
		32. ROOF TYPE AND MATERIAL flat		RANGE	
		33. NO. OF BAYS FRONT SIDE			
44. DESCRIPTION OF ENVIRONMENT AND OUTBUILDINGS		34. WALL TREATMENT		SECTION	
		35. PLAN SHAPE			
		36. CHANGES (EXPLAIN IN NO. 42) ADDITION () ALTERED () MOVED ()		4. PRESENT LOCAL NAME(S) OR DESIGNATION(S)	
		37. CONDITION INTERIOR EXTERIOR			
45. SOURCES OF INFORMATION building permit Sam Hotchkiss 4/10; City Dir 1916		38. PRESERVATION UNDERWAY? YES () NO ()		5. OTHER NAME(S)	
		39. ENDANGERED? BY WHAT? YES () NO ()			
		40. VISIBLE FROM PUBLIC ROAD? YES () NO ()		6. TOWNSHIP	
		41. DISTANCE FROM AND FRONTAGE ON ROAD			
46. PREPARED BY David Denman		47. ORGANIZATION Landmarks Comm.		RANGE	
		48. DATE 11/86			
		49. REVISION DATE(S)		SECTION	
		43. THIS FORM WHEN COMPLETED TO: OFFICE OF HISTORIC PRESERVATION P.O. BOX 176 JEFFERSON CITY, MISSOURI 65102 816-751-4096			

DATE: _____ PAGE 13 NEEDED, ATTACH
DATE: _____

116. 816-820 S. 6th street. Two story brick commercial building constructed in 1910 by Sam Hotchkiss and leased to the Missouri Water and Steam Supply Co. Flat roof behind a stepped parapet. Simple brick corbeling. The center two of six bays at the second story rise to a parapet set and have simple pilasters separating from facade. Flat brick arches. Broad glass transoms above the three bay center entry storefront.





MISSOURI

WARRISTEAM
SUPPLY CO.

IS'COLLECT
AMERICAN IN
LINE ENGINE

MISSOURI OFFICE OF HISTORIC PRESERVATION

ARCHITECTURAL/HISTORIC INVENTORY SURVEY FORM

BN-AS-019-034

1. NO. <u>117</u> 2. COUNTY <u>Buchanan</u> 3. LOCATION OF NEGATIVES _____	4. PRESENT LOCAL NAME(S) OR DESIGNATION(S) _____ 5. OTHER NAME(S) _____	1. NO.
6. SPECIFIC LEGAL LOCATION TOWNSHIP _____ RANGE _____ SECTION _____ IF CITY OR TOWN, STREET ADDRESS <u>826-828 S.6th street</u> 7. CITY OR TOWN IF RURAL, VICINITY <u>St. Joseph</u> 8. DESCRIPTION OF LOCATION <u>lots 14 and 15 part of block 21 Mayer's 2nd addn</u>	16. THEMATIC CATEGORY <u>architecture</u> 17. DATE(S) OR PERIOD <u>ca. 1900</u> 18. STYLE OR DESIGN _____ 19. ARCHITECT OR ENGINEER _____ 20. CONTRACTOR OR BUILDER _____ 21. ORIGINAL USE, IF APPARENT <u>commercial</u> 22. PRESENT USE <u>same</u> 23. OWNERSHIP PUBLIC () PRIVATE () 24. OWNER'S NAME AND ADDRESS IF KNOWN _____ 25. OPEN TO PUBLIC? YES () NO () 26. LOCAL CONTACT PERSON OR ORGANIZATION _____ 27. OTHER SURVEYS IN WHICH INCLUDED _____	2. COUNTY
9. COORDINATES UTM LAT _____ LONG _____ 10. SITE () STRUCTURE () BUILDING (x) OBJECT () 11. ON NATIONAL REGISTER? YES () NO (x) 12. IS IT ELIGIBLE? YES () NO (x) 13. PART OF ESTAB. HIST. DISTRICT? YES () NO (x) 14. DISTRICT POTENTIAL? YES () NO (x) 15. NAME OF ESTABLISHED DISTRICT _____	28. NO. OF STORIES <u>2</u> 29. BASEMENT? YES () NO () 30. FOUNDATION MATERIAL _____ 31. WALL CONSTRUCTION <u>brick</u> 32. ROOF TYPE AND MATERIAL <u>flat</u> 33. NO. OF BAYS FRONT SIDE 34. WALL TREATMENT _____ 35. PLAN SHAPE _____ 36. CHANGES (EXPLAIN IN NO. 42) ADDITION () ALTERED () MOVED () 37. CONDITION INTERIOR _____ EXTERIOR _____ 38. PRESERVATION UNDERWAY? YES () NO () 39. ENDANGERED? BY WHAT? YES () NO () 40. VISIBLE FROM PUBLIC ROAD? YES () NO () 41. DISTANCE FROM AND FRONTAGE ON ROAD _____	4. PRESENT LOCAL NAME(S) OR DESIGNATION(S)
42. FURTHER DESCRIPTION OF IMPORTANT FEATURES _____ 43. HISTORY AND SIGNIFICANCE _____ 44. DESCRIPTION OF ENVIRONMENT AND OUTBUILDINGS _____ 45. SOURCES OF INFORMATION <u>Sanborn Ins. Maps; City Dirs. 1899</u>	<div style="border: 2px solid black; padding: 20px; text-align: center; width: 100%;"> PHOTO MUST BE PROVIDED </div> 46. PREPARED BY <u>David Denman</u> 47. ORGANIZATION <u>Landmarks Comm.</u> 48. DATE <u>11/86</u> 49. REVISION DATE(S) _____	5. OTHER NAME(S)
46. PREPARED BY <u>David Denman</u> 47. ORGANIZATION <u>Landmarks Comm.</u> 48. DATE <u>11/86</u> 49. REVISION DATE(S) _____		6. TOWNSHIP
46. PREPARED BY <u>David Denman</u> 47. ORGANIZATION <u>Landmarks Comm.</u> 48. DATE <u>11/86</u> 49. REVISION DATE(S) _____		RANGE
46. PREPARED BY <u>David Denman</u> 47. ORGANIZATION <u>Landmarks Comm.</u> 48. DATE <u>11/86</u> 49. REVISION DATE(S) _____		SECTION

URN THIS FORM WHEN COMPLETED TO: OFFICE OF HISTORIC PRESERVATION
 P.O. BOX 176
 JEFFERSON CITY, MISSOURI 65102
 TEL 465-751-4096

DATE PAGE IS NEEDED, ATTAC
 RATE TO THIS FORM

117. 826-828 S. 6th street. Two story brick commercial building constructed ca. 1900. Flat roof behind a brick corbeled parapet. Nine second story window bays with double rowlock segmental arched openings. Storefront substantially altered.





MISSOURI OFFICE OF HISTORIC PRESERVATION

ARCHITECTURAL/HISTORIC INVENTORY SURVEY FORM

BN-AS-019-036

1. NO. 118		4. PRESENT LOCAL NAME(S) OR DESIGNATION(S)		1. NO.
2. COUNTY Buchanan		5. OTHER NAME(S)		
3. LOCATION OF NEGATIVES				
6. SPECIFIC LEGAL LOCATION TOWNSHIP _____ RANGE _____ SECTION _____ IF CITY OR TOWN, STREET ADDRESS 830 S.6th street		16. THEMATIC CATEGORY architecture		2. COUNTY
7. CITY OR TOWN IF RURAL, VICINITY St. Joseph		17. DATE(S) OR PERIOD 1904		
8. DESCRIPTION OF LOCATION part lot 14 block 21 Mayer's 2nd addn		18. STYLE OR DESIGN Queen Anne		
		19. ARCHITECT OR ENGINEER		4. PRESENT LOCAL NAME(S) OR DESIGNATION(S)
		20. CONTRACTOR OR BUILDER		
		21. ORIGINAL USE, IF APPARENT saloon		
		22. PRESENT USE vacant		
9. COORDINATES UTM LAT _____ LONG _____		23. OWNERSHIP PUBLIC () PRIVATE ()		5. OTHER NAME(S)
10. SITE () STRUCTURE () BUILDING (X) OBJECT ()		24. OWNER'S NAME AND ADDRESS IF KNOWN		
11. ON NATIONAL REGISTER? YES () NO (X)		25. OPEN TO PUBLIC? YES () NO ()		
12. IS IT ELIGIBLE? YES (X) NO ()		26. LOCAL CONTACT PERSON OR ORGANIZATION		
13. PART OF ESTAB. YES () NO (X)		14. DISTRICT YES () NO (X)		6. TOWNSHIP
15. NAME OF ESTABLISHED DISTRICT		27. OTHER SURVEYS IN WHICH INCLUDED		
42. FURTHER DESCRIPTION OF IMPORTANT FEATURES		38. PRESERVATION UNDERWAY? YES () NO ()		
		39. ENDANGERED? BY WHAT? YES () NO ()		
43. HISTORY AND SIGNIFICANCE		40. VISIBLE FROM PUBLIC ROAD? YES () NO ()		RANGE
		41. DISTANCE FROM AND FRONTAGE ON ROAD		
		PHOTO MUST BE PROVIDED		
44. DESCRIPTION OF ENVIRONMENT AND OUTBUILDINGS		45. SOURCES OF INFORMATION building permit Goetz Brewing Co. 5/04; City Dir. 1906		SECTION
		46. PREPARED BY David Denman		
		47. ORGANIZATION Landmarks Comm.		
		48. DATE 11/86 49. REVISION DATE(S)		
45. THIS FORM WHEN COMPLETED TO: OFFICE OF HISTORIC PRESERVATION P.O. BOX 176 JEFFERSON CITY, MISSOURI 65102 314-751-4096				

118. 830 5.6th street. Two story brick commercial building constructed in 1904 by the Goetze Brewing Co. and leased to John McNamara for use as a saloon. Queen Anne in style with a stepped projected metal cornice of built up mouldings and broad frieze. Three facade second story window bays with brick pilasters between rising to the stepped shape of the cornice and frieze. Bossed metal entablature above the altered storefront.





MISSOURI OFFICE OF HISTORIC PRESERVATION

ARCHITECTURAL/HISTORIC INVENTORY SURVEY FORM

BN-AS-019-036

1. NO. 119		4. PRESENT LOCAL NAME(S) OR DESIGNATION(S)		1. NO.	
2. COUNTY Buchanan		5. OTHER NAME(S)			2. COUNTY
3. LOCATION OF NEGATIVES					
6. SPECIFIC LEGAL LOCATION TOWNSHIP _____ RANGE _____ SECTION _____ IF CITY OR TOWN, STREET ADDRESS 900 S.6th street		16. THEMATIC CATEGORY architecture		4. PRESENT LOCAL NAME(S) OR DESIGNATION(S)	
		17. DATE(S) OR PERIOD 1906			
7. CITY OR TOWN IF RURAL, VICINITY St. Joseph		18. STYLE OR DESIGN		5. OTHER NAME(S)	
8. DESCRIPTION OF LOCATION		19. ARCHITECT OR ENGINEER			
		20. CONTRACTOR OR BUILDER		6. TOWNSHIP	
21. ORIGINAL USE, IF APPARENT storage		28. NO. OF STORIES 3			
22. PRESENT USE same		29. BASEMENT? YES () NO ()		RANGE	
23. OWNERSHIP PUBLIC () PRIVATE ()		30. FOUNDATION MATERIAL			
24. OWNER'S NAME AND ADDRESS IF KNOWN		31. WALL CONSTRUCTION brick		SECTION	
25. OPEN TO PUBLIC? YES () NO ()		32. ROOF TYPE AND MATERIAL flat			
26. LOCAL CONTACT PERSON OR ORGANIZATION		33. NO. OF BAYS FRONT SIDE			
27. OTHER SURVEYS IN WHICH INCLUDED		34. WALL TREATMENT			
9. COORDINATES UTM LAT _____ LONG _____		35. PLAN SHAPE			
		36. CHANGES (EXPLAIN IN NO. 42) ADDITION () ALTERED () MOVED ()			
10. SITE () BUILDING (x) STRUCTURE () OBJECT ()		37. CONDITION INTERIOR _____ EXTERIOR _____			
11. ON NATIONAL REGISTER? YES () NO (x)		38. PRESERVATION UNDERWAY? YES () NO ()			
12. IS IT ELIGIBLE? YES () NO (x)		39. ENDANGERED? BY WHAT? YES () NO ()			
13. PART OF ESTAB. HIST. DISTRICT? YES () NO (x)		40. VISIBLE FROM PUBLIC ROAD? YES () NO ()			
14. DISTRICT POTENTIAL? YES () NO (x)		41. DISTANCE FROM AND FRONTAGE ON ROAD			
15. NAME OF ESTABLISHED DISTRICT		<div style="border: 2px solid black; padding: 20px; width: 100%;"> PHOTO MUST BE PROVIDED </div>			
42. FURTHER DESCRIPTION OF IMPORTANT FEATURES					
43. HISTORY AND SIGNIFICANCE					
44. DESCRIPTION OF ENVIRONMENT AND OUTBUILDINGS					
45. SOURCES OF INFORMATION		46. PREPARED BY David Denman			
47. ORGANIZATION Landmarks Comm.		48. DATE 11/86			
		49. REVISION DATE(S)			

RETURN THIS FORM WHEN COMPLETED TO: OFFICE OF HISTORIC PRESERVATION
 P.O. BOX 176
 JEFFERSON CITY, MISSOURI 65102
 TEL. 1-751-4096

IF MORE SPACE IS NEEDED, ATTACH
 ADDITIONAL FORMS TO THIS FORM

119. 900 S. 6th street. Three story brick commercial building constructed in 1906 for a warehouse. Stepped parapet with the date '1906' applied to a center step. Soldier brick coursing over the third story windows and double rowlock segmental arches over the second. First story has modern sheathing.





MISSOURI OFFICE OF HISTORIC PRESERVATION

ARCHITECTURAL/HISTORIC INVENTORY SURVEY FORM

BN-AS-019-037

1. NO. <u>120</u> 2. COUNTY <u>Buchanan</u> 3. LOCATION OF NEGATIVES _____	4. PRESENT LOCAL NAME(S) OR DESIGNATION(S) _____ 5. OTHER NAME(S) _____	1. NO.	
6. SPECIFIC LEGAL LOCATION TOWNSHIP _____ RANGE _____ SECTION _____ IF CITY OR TOWN, STREET ADDRESS <u>910 S.6th street</u> 7. CITY OR TOWN IF RURAL, VICINITY <u>St. Joseph</u> 8. DESCRIPTION OF LOCATION _____	16. THEMATIC CATEGORY <u>architecture</u> 17. DATE(S) OR PERIOD <u>ca. 1900</u> 18. STYLE OR DESIGN _____ 19. ARCHITECT OR ENGINEER _____ 20. CONTRACTOR OR BUILDER _____ 21. ORIGINAL USE, IF APPARENT <u>storage</u> 22. PRESENT USE <u>same</u> 23. OWNERSHIP PUBLIC () PRIVATE () 24. OWNER'S NAME AND ADDRESS IF KNOWN _____ 25. OPEN TO PUBLIC? YES () NO () 26. LOCAL CONTACT PERSON OR ORGANIZATION _____ 27. OTHER SURVEYS IN WHICH INCLUDED _____	28. NO. OF STORIES <u>2</u> 29. BASEMENT? YES () NO () 30. FOUNDATION MATERIAL _____ 31. WALL CONSTRUCTION <u>brick</u> 32. ROOF TYPE AND MATERIAL <u>flat</u> 33. NO. OF BAYS FRONT SIDE 34. WALL TREATMENT _____ 35. PLAN SHAPE _____ 36. CHANGES (EXPLAIN IN NO. 42) ADDITION () ALTERED () MOVED () 37. CONDITION INTERIOR _____ EXTERIOR _____ 38. PRESERVATION UNDERWAY? YES () NO () 39. ENDANGERED? BY WHAT? YES () NO () 40. VISIBLE FROM PUBLIC ROAD? YES () NO () 41. DISTANCE FROM AND FRONTAGE ON ROAD _____	2. COUNTY
9. COORDINATES UTM LAT _____ LONG _____ 10. SITE () STRUCTURE () BUILDING (x) OBJECT () 11. ON NATIONAL REGISTER? YES () NO (x) 12. IS IT ELIGIBLE? YES () NO (x) 13. PART OF ESTAB. YES () HIST. DISTRICT? NO (x) 14. DISTRICT YES () POTENTIAL? NO (x) 15. NAME OF ESTABLISHED DISTRICT _____	42. FURTHER DESCRIPTION OF IMPORTANT FEATURES _____	4. PRESENT LOCAL NAME(S) OR DESIGNATION(S)	
43. HISTORY AND SIGNIFICANCE _____		5. OTHER NAME(S)	
44. DESCRIPTION OF ENVIRONMENT AND OUTBUILDINGS _____		6. TOWNSHIP	
45. SOURCES OF INFORMATION <u>Sanborn Insurance maps</u>		RANGE	
46. PREPARED BY <u>David Denman</u> 47. ORGANIZATION <u>Landmarks Comm.</u> 48. DATE <u>11/86</u> 49. REVISION DATE(S) _____		SECTION	

URN THIS FORM WHEN COMPLETED TO: OFFICE OF HISTORIC PRESERVATION
 P.O. BOX 176
 JEFFERSON CITY, MISSOURI 65102
 816-251-4096

DITION: PAGE IS NEEDED, ATTAC
 RATE: TO THIS FORM

120. 910 S. 6th street. Brick warehouse building constructed ca. 1900. pedestaled brick parapet with pedestals over brick pilasters separating 8 bays on facade. Corbeled brick cornice. Each bay is slightly recessed with a single segmental arched opening. First story is obscured by modern additions.





MISSOURI OFFICE OF HISTORIC PRESERVATION

ARCHITECTURAL/HISTORIC INVENTORY SURVEY FORM BN-AS-019-034

1. NO. <u>121</u>		4. PRESENT LOCAL NAME(S) OR DESIGNATION(S)		1. NO.	
2. COUNTY <u>Buchanan</u>		5. OTHER NAME(S)			2. COUNTY
3. LOCATION OF NEGATIVES					
6. SPECIFIC LEGAL LOCATION TOWNSHIP _____ RANGE _____ SECTION _____ IF CITY OR TOWN, STREET ADDRESS <u>1000 S. 6th street</u>		16. THEMATIC CATEGORY <u>architecture</u>		4. PRESENT LOCAL NAME(S) OR DESIGNATION(S)	
		17. DATE(S) OR PERIOD <u>1906</u>			
7. CITY OR TOWN IF RURAL, VICINITY <u>St. Joseph</u>		18. STYLE OR DESIGN		5. OTHER NAME(S)	
8. DESCRIPTION OF LOCATION		19. ARCHITECT OR ENGINEER			
		20. CONTRACTOR OR BUILDER			
9. COORDINATES UTM LAT _____ LONG _____		21. ORIGINAL USE, IF APPARENT <u>storage</u>		6. TOWNSHIP	
		22. PRESENT USE <u>same</u>			
10. SITE () STRUCTURE () BUILDING (x) OBJECT ()		23. OWNERSHIP PUBLIC () PRIVATE ()		RANGE	
		24. OWNER'S NAME AND ADDRESS IF KNOWN			
11. ON NATIONAL REGISTER? YES () NO (x)		25. OPEN TO PUBLIC? YES () NO ()		SECTION	
12. IS IT ELIGIBLE? YES () NO (x)		26. LOCAL CONTACT PERSON OR ORGANIZATION			
13. PART OF ESTAB. HIST. DISTRICT? YES () NO (x)		27. OTHER SURVEYS IN WHICH INCLUDED		4. PRESENT LOCAL NAME(S) OR DESIGNATION(S)	
14. DISTRICT POTENTIAL? YES () NO (x)					
15. NAME OF ESTABLISHED DISTRICT				5. OTHER NAME(S)	
42. FURTHER DESCRIPTION OF IMPORTANT FEATURES		<div style="border: 2px solid black; padding: 20px; width: 100%;"> PHOTO MUST BE PROVIDED </div>			
43. HISTORY AND SIGNIFICANCE				6. TOWNSHIP	
44. DESCRIPTION OF ENVIRONMENT AND OUTBUILDINGS					
45. SOURCES OF INFORMATION <u>Sanborn Insurance maps</u>		46. PREPARED BY <u>David Denman</u>		RANGE	
47. ORGANIZATION <u>Landmarks Comm.</u>		48. DATE <u>11/86</u>			
49. REVISION DATE(S)				SECTION	

URN THIS FORM WHEN COMPLETED TO: OFFICE OF HISTORIC PRESERVATION
P.O. BOX 176
JEFFERSON CITY, MISSOURI 65102
314-751-4096

DATE PAGE IS NEEDED, ATTAC
THIS FORM

121. 1000 S. 6th street. Three story brick warehouse built in 1906. Flat parapet with center rising step and corner projected pilasters. Building corners are rusticated quoins. Double rowlock segmental arched openings. Centered entry with slight projected brick surround with half round recessed entry.






MISSOURI OFFICE OF HISTORIC PRESERVATION

ARCHITECTURAL/HISTORIC INVENTORY SURVEY FORM

BN-AS-019-038

1. NO. 122		4. PRESENT LOCAL NAME(S) OR DESIGNATION(S)		1. NO.	
2. COUNTY Buchanan		5. OTHER NAME(S)			2. COUNTY
3. LOCATION OF NEGATIVES					
6. SPECIFIC LEGAL LOCATION TOWNSHIP _____ RANGE _____ SECTION _____ IF CITY OR TOWN, STREET ADDRESS at alley behind 1000 S.6th st.		16. THEMATIC CATEGORY architecture		4. PRESENT LOCAL NAME(S) OR DESIGNATION(S)	
7. CITY OR TOWN IF RURAL, VICINITY St. Joseph		17. DATE(S) OR PERIOD ca. 1910			5. OTHER NAME(S)
8. DESCRIPTION OF LOCATION		18. STYLE OR DESIGN			
9. COORDINATES UTM LAT _____ LONG _____		19. ARCHITECT OR ENGINEER			
10. SITE () STRUCTURE () BUILDING (x) OBJECT ()		20. CONTRACTOR OR BUILDER		6. TOWNSHIP	
11. ON NATIONAL REGISTER? YES () NO (x)		21. ORIGINAL USE, IF APPARENT warehouse			RANGE
12. IS IT ELIGIBLE? YES () NO (x)		22. PRESENT USE same			
13. PART OF ESTAB. HIST. DISTRICT? YES () NO (x)		23. OWNERSHIP PUBLIC () PRIVATE ()			
14. DISTRICT POTENTIAL? YES () NO (x)		24. OWNER'S NAME AND ADDRESS IF KNOWN		SECTION	
15. NAME OF ESTABLISHED DISTRICT		25. OPEN TO PUBLIC? YES () NO ()			
42. FURTHER DESCRIPTION OF IMPORTANT FEATURES		26. LOCAL CONTACT PERSON OR ORGANIZATION			
43. HISTORY AND SIGNIFICANCE		27. OTHER SURVEYS IN WHICH INCLUDED		7. TOWNSHIP	
44. DESCRIPTION OF ENVIRONMENT AND OUTBUILDINGS		28. NO. OF STORIES 2			RANGE
45. SOURCES OF INFORMATION		29. BASEMENT? YES () NO ()			
46. PREPARED BY David Denman		30. FOUNDATION MATERIAL			
47. ORGANIZATION Landmarks Comm.		31. WALL CONSTRUCTION brick		SECTION	
48. DATE 11/86		32. ROOF TYPE AND MATERIAL flat			
49. REVISION DATE(S)		33. NO. OF BAYS FRONT SIDE			
50. THIS FORM WHEN COMPLETED TO: OFFICE OF HISTORIC PRESERVATION P.O. BOX 176 JEFFERSON CITY, MISSOURI 65102 816-751-4096		34. WALL TREATMENT			
51. DATE PAGE IS NEEDED, ATTACH TO THIS FORM		35. PLAN SHAPE			
52. DATE PAGE IS NEEDED, ATTACH TO THIS FORM		36. CHANGES (EXPLAIN IN NO. 42) ADDITION () ALTERED () MOVED ()			
53. DATE PAGE IS NEEDED, ATTACH TO THIS FORM		37. CONDITION INTERIOR EXTERIOR			
54. DATE PAGE IS NEEDED, ATTACH TO THIS FORM		38. PRESERVATION UNDERWAY? YES () NO ()			
55. DATE PAGE IS NEEDED, ATTACH TO THIS FORM		39. ENDANGERED? BY WHAT? YES () NO ()			
56. DATE PAGE IS NEEDED, ATTACH TO THIS FORM		40. VISIBLE FROM PUBLIC ROAD? YES () NO ()			
57. DATE PAGE IS NEEDED, ATTACH TO THIS FORM		41. DISTANCE FROM AND FRONTAGE ON ROAD			
58. DATE PAGE IS NEEDED, ATTACH TO THIS FORM		PHOTO MUST BE PROVIDED			

122. at alley behind 1000 S. 6th street. Two story brick warehouse
built ca. 1910. Flat roof behind a stepped parapet. Triple
rowlock arched openings.





MISSOURI OFFICE OF HISTORIC PRESERVATION

ARCHITECTURAL/HISTORIC INVENTORY SURVEY FORM

BN-AS-019-080

1. NO. <u>42</u> 2. COUNTY <u>Buchanan</u> 3. LOCATION OF NEGATIVES _____	4. PRESENT LOCAL NAME(S) OR DESIGNATION(S) <u>Christ Episcopal Church Sunday School Building</u> 5. OTHER NAME(S) _____	1. NO.	
6. SPECIFIC LEGAL LOCATION TOWNSHIP _____ RANGE _____ SECTION _____ IF CITY OR TOWN, STREET ADDRESS <u>N.7th on norht side of church</u> 7. CITY OR TOWN IF RURAL, VICINITY <u>St. Joseph</u> 8. DESCRIPTION OF LOCATION <u>lot2 block 18 Smith's addn.</u>	16. THEMATIC CATEGORY <u>architecture</u> 17. DATE(S) OR PERIOD <u>1953</u> 18. STYLE OR DESIGN <u>Ecclesiastical Gothic</u> 19. ARCHITECT OR ENGINEER _____ 20. CONTRACTOR OR BUILDER _____ 21. ORIGINAL USE, IF APPARENT <u>Sunday School building</u> 22. PRESENT USE <u>Same</u> 23. OWNERSHIP PUBLIC () PRIVATE () 24. OWNER'S NAME AND ADDRESS IF KNOWN _____ 25. OPEN TO PUBLIC? YES () NO () 26. LOCAL CONTACT PERSON OR ORGANIZATION _____ 27. OTHER SURVEYS IN WHICH INCLUDED _____	28. NO. OF STORIES <u>3</u> 29. BASEMENT? YES () NO () 30. FOUNDATION MATERIAL <u>concrete</u> 31. WALL CONSTRUCTION <u>brick</u> 32. ROOF TYPE AND MATERIAL _____ 33. NO. OF BAYS FRONT SIDE 34. WALL TREATMENT _____ 35. PLAN SHAPE _____ 36. CHANGES (EXPLAIN IN NO. 42) ADDITION () ALTERED () MOVED () 37. CONDITION INTERIOR _____ EXTERIOR _____ 38. PRESERVATION UNDERWAY? YES () NO () 39. ENDANGERED? BY WHAT? YES () NO () 40. VISIBLE FROM PUBLIC ROAD? YES () NO () 41. DISTANCE FROM AND FRONTAGE ON ROAD _____	2. COUNTY
9. COORDINATES UTM LAT _____ LONG _____ 10. SITE () STRUCTURE () BUILDING (x) OBJECT () 11. ON NATIONAL REGISTER? YES () NO (x) 12. IS IT ELIGIBLE? YES () NO (x) 13. PART OF ESTAB. YES () HIST. DISTRICT? NO (x) 14. DISTRICT YES (x) POTENTIAL? NO () 15. NAME OF ESTABLISHED DISTRICT _____	42. FURTHER DESCRIPTION OF IMPORTANT FEATURES <div style="border: 1px solid black; padding: 20px; text-align: center; width: 200px; margin: 0 auto;"> PHOTO MUST BE PROVIDED </div>		4. PRESENT LOCAL NAME(S) OR DESIGNATION(S)
43. HISTORY AND SIGNIFICANCE _____			5. OTHER NAME(S)
44. DESCRIPTION OF ENVIRONMENT AND OUTBUILDINGS _____			6. TOWNSHIP
45. SOURCES OF INFORMATION <u>Sanborn Insurance Map update 1955</u>			RANGE
46. PREPARED BY <u>David Denman</u> 47. ORGANIZATION <u>Landmarks Comm.</u> 48. DATE <u>11/86</u> 49. REVISION DATE(S) _____			SECTION

RETURN THIS FORM WHEN COMPLETED TO: OFFICE OF HISTORIC PRESERVATION
 P.O. BOX 176
 JEFFERSON CITY, MISSOURI 65102
 816-251-4096

DATE _____ PAGE IS NEEDED, ATTACH
 RATE _____ THIS FORM

42. Sunday School building for Christ Episcopal Church. Built in 1953 in a Gothic Revival style. Three story brick with flat roof and simple parapet. Principal entry is in a centered pavillion and is sheathed in smooth dressed limestone. Entry is blunt arched with stained glass transom and double leaf door. Attached on the north long wall of the church itself.





MISSOURI OFFICE OF HISTORIC PRESERVATION

ARCHITECTURAL/HISTORIC INVENTORY SURVEY FORM

BU-AS-019-082

1. NO. <u>39</u> 2. COUNTY <u>Buchanan</u> 3. LOCATION OF NEGATIVES _____	4. PRESENT LOCAL NAME(S) OR DESIGNATION(S) <div style="text-align: center; padding: 5px;">First Presbyterian Church</div> 5. OTHER NAME(S) _____	1. NO.	
6. SPECIFIC LEGAL LOCATION TOWNSHIP _____ RANGE _____ SECTION _____ IF CITY OR TOWN, STREET ADDRESS <u>NE corner 7th and Jules sts.</u> 7. CITY OR TOWN IF RURAL, VICINITY <u>St. Joseph</u> 8. DESCRIPTION OF LOCATION _____	16. THEMATIC CATEGORY <u>architecture</u> 17. DATE(S) OR PERIOD <u>1909</u> 18. STYLE OR DESIGN <u>English Baroque Revival</u> 19. ARCHITECT OR ENGINEER <u>E. Eckel</u> 20. CONTRACTOR OR BUILDER _____ 21. ORIGINAL USE, IF APPARENT <u>church</u> 22. PRESENT USE <u>same</u> 23. OWNERSHIP PUBLIC () PRIVATE () 24. OWNER'S NAME AND ADDRESS IF KNOWN _____ 25. OPEN TO PUBLIC? YES () NO () 26. LOCAL CONTACT PERSON OR ORGANIZATION _____ 27. OTHER SURVEYS IN WHICH INCLUDED _____	28. NO. OF STORIES <u>2</u> 29. BASEMENT? YES () NO () <u>yes</u> 30. FOUNDATION MATERIAL <u>11/k</u> 31. WALL CONSTRUCTION <u>brick</u> 32. ROOF TYPE AND MATERIAL _____ 33. NO. OF BAYS FRONT SIDE 34. WALL TREATMENT _____ 35. PLAN SHAPE _____ 36. CHANGES (EXPLAIN IN NO. 42) ADDITION () ALTERED () MOVED () 37. CONDITION INTERIOR _____ EXTERIOR _____ 38. PRESERVATION UNDERWAY? YES () NO () 39. ENDANGERED? BY WHAT? YES () NO () 40. VISIBLE FROM PUBLIC ROAD? YES () NO () 41. DISTANCE FROM AND FRONTAGE ON ROAD _____	2. COUNTY
9. COORDINATES UTM LAT _____ LONG _____ 10. SITE () STRUCTURE () BUILDING (x) OBJECT () 11. ON NATIONAL REGISTER? YES () NO (x) 12. IS IT ELIGIBLE? YES (x) NO () 13. PART OF ESTAB. HIST. DISTRICT? YES () NO (x) 14. DISTRICT POTENTIAL? YES (x) NO () 15. NAME OF ESTABLISHED DISTRICT _____	42. FURTHER DESCRIPTION OF IMPORTANT FEATURES _____	4. PRESENT LOCAL NAME(S) OR DESIGNATION(S)	
43. HISTORY AND SIGNIFICANCE _____	<div style="border: 2px solid black; padding: 20px; width: 150px; margin: 0 auto;"> PHOTO MUST BE PROVIDED </div>	5. OTHER NAME(S)	
44. DESCRIPTION OF ENVIRONMENT AND OUTBUILDINGS _____	6. TOWNSHIP RANGE SECTION	6. TOWNSHIP	
45. SOURCES OF INFORMATION <u>building permit 7/09; Western Architect Sept. 1911</u> 46. PREPARED BY <u>David Denman</u> 47. ORGANIZATION <u>Landmarks Comm.</u> 48. DATE <u>11/86</u> 49. REVISION DATE(S) _____	46. PREPARED BY <u>David Denman</u> 47. ORGANIZATION <u>Landmarks Comm.</u> 48. DATE <u>11/86</u> 49. REVISION DATE(S) _____	SECTION	

THIS FORM WHEN COMPLETED TO: OFFICE OF HISTORIC PRESERVATION
 P.O. BOX 176
 JEFFERSON CITY, MISSOURI 65102
 816-751-4096

39, northeast corner of 7th and Jules streets. First Presbyterian Church built in 1909 and designed by Edmond Eckel-- architect. Two story brick with rectangle shaped sanctuary to which is attached a three story school wing at the rear and extending to the north. The sanctuary is in the English Baroque style after Sir Christopher Wren or Nicholas Hawksmoor. Facade has a tall rising spire capped by a highly decorative lantern. There are four primary steps on the spire each with highly decorative ornament. The facade of the sanctuary has a gable pediment projected from the building with modillioned cornice and broad frieze supported on modified Ionic capitated fluted free standing columns. Three bay behind the portico. Second story multiple light sash windows with half round terra cotta arched opening with keystone--the fixed windows have radiating light heads. First story three bay doorways with flat entablature of mouldings and broad frieze. On the side elevations there is visible the tall parapet with pedestals and open turned spindle balustrade above a heavily moulded and dentil patterned cornice. Details found on the facade are picked up on the windows, doors and also found in harmony on the Sunday School wing at the rear.





MISSOURI OFFICE OF HISTORIC PRESERVATION

ARCHITECTURAL/HISTORIC INVENTORY SURVEY FORM

BN-AS-019-042

1. NO. 65		4. PRESENT LOCAL NAME(S) OR DESIGNATION(S)		1. NO.	
2. COUNTY Buchanan		5. OTHER NAME(S)			2. COUNTY
3. LOCATION OF NEGATIVES					
6. SPECIFIC LEGAL LOCATION TOWNSHIP _____ RANGE _____ SECTION _____ IF CITY OR TOWN, STREET ADDRESS --S.7th street		16. THEMATIC CATEGORY architecture		2. NO. OF STORIES 1	
7. CITY OR TOWN IF RURAL, VICINITY St. Joseph		17. DATE(S) OR PERIOD ca. 1940			29. BASEMENT? YES () NO ()
8. DESCRIPTION OF LOCATION		18. STYLE OR DESIGN			
		19. ARCHITECT OR ENGINEER		31. WALL CONSTRUCTION brick	
		20. CONTRACTOR OR BUILDER			32. ROOF TYPE AND MATERIAL flat
		21. ORIGINAL USE, IF APPARENT commercial			
		22. PRESENT USE same		34. WALL TREATMENT	
		23. OWNERSHIP PUBLIC () PRIVATE ()			35. PLAN SHAPE
		24. OWNER'S NAME AND ADDRESS IF KNOWN			
9. COORDINATES UTM LAT _____ LONG _____		25. OPEN TO PUBLIC? YES () NO ()		37. CONDITION INTERIOR _____ EXTERIOR _____	
10. SITE () BUILDING (x) STRUCTURE () OBJECT ()		26. LOCAL CONTACT PERSON OR ORGANIZATION			38. PRESERVATION UNDERWAY? YES () NO ()
11. ON NATIONAL REGISTER? YES () NO ()		27. OTHER SURVEYS IN WHICH INCLUDED			
12. IS IT ELIGIBLE? YES () NO ()				40. VISIBLE FROM PUBLIC ROAD? YES () NO ()	
13. PART OF ESTAB. HIST. DISTRICT? YES () NO ()					41. DISTANCE FROM AND FRONTAGE ON ROAD
14. DISTRICT POTENTIAL? YES () NO ()					
15. NAME OF ESTABLISHED DISTRICT				6. TOWNSHIP	
42. FURTHER DESCRIPTION OF IMPORTANT FEATURES					RANGE
43. HISTORY AND SIGNIFICANCE				46. PREPARED BY David Denman	
44. DESCRIPTION OF ENVIRONMENT AND OUTBUILDINGS					47. ORGANIZATION Landmarks Comm.
45. SOURCES OF INFORMATION Sanborn In.s maps.					
46. PREPARED BY David Denman				49. REVISION DATE(S)	
47. ORGANIZATION Landmarks Comm.					
48. DATE 11/86					
49. REVISION DATE(S)					

THIS FORM WHEN COMPLETED TO: OFFICE OF HISTORIC PRESERVATION
P.O. BOX 176
JEFFERSON CITY, MISSOURI 65102
1-751-4096





MISSOURI OFFICE OF HISTORIC PRESERVATION

ARCHITECTURAL/HISTORIC INVENTORY SURVEY FORM

BN-AS-019-083

1. NO. <div style="border: 1px solid black; padding: 2px; text-align: center;">66</div>		4. PRESENT LOCAL NAME(S) OR DESIGNATION(S) <div style="border: 1px solid black; padding: 2px; text-align: center;">Old Police Station</div>		1. NO.	
2. COUNTY <div style="border: 1px solid black; padding: 2px; text-align: center;">Buchanan</div>		5. OTHER NAME(S) <div style="border: 1px solid black; height: 20px;"></div>			2. COUNTY
3. LOCATION OF NEGATIVES <div style="border: 1px solid black; height: 20px;"></div>		6. SPECIFIC LEGAL LOCATION TOWNSHIP _____ RANGE _____ SECTION _____ IF CITY OR TOWN, STREET ADDRESS <div style="border: 1px solid black; padding: 2px;">NE corner of 7th and Messanie</div>			
7. CITY OR TOWN IF RURAL, VICINITY <div style="border: 1px solid black; padding: 2px;">St. Joseph</div>		16. THEMATIC CATEGORY <div style="border: 1px solid black; padding: 2px; text-align: center;">architecture</div>		5. OTHER NAME(S)	
8. DESCRIPTION OF LOCATION <div style="border: 1px solid black; padding: 2px;">lot 1 block 12 Smith's addn.</div>		17. DATE(S) OR PERIOD <div style="border: 1px solid black; padding: 2px; text-align: center;">ca. 1887/1909</div>			6. TOWNSHIP
9. COORDINATES UTM LAT _____ LONG _____		18. STYLE OR DESIGN <div style="border: 1px solid black; padding: 2px; text-align: center;">'Castle' Revival</div>			
10. SITE () BUILDING (<input checked="" type="checkbox"/>) STRUCTURE () OBJECT ()		19. ARCHITECT OR ENGINEER <div style="border: 1px solid black; padding: 2px; text-align: center;">E.J. Eckel</div>		SECTION	
11. ON NATIONAL REGISTER? YES () NO (<input checked="" type="checkbox"/>)		20. CONTRACTOR OR BUILDER <div style="border: 1px solid black; height: 20px;"></div>			7. TOWNSHIP
12. IS IT ELIGIBLE? YES (<input checked="" type="checkbox"/>) NO ()		21. ORIGINAL USE, IF APPARENT <div style="border: 1px solid black; padding: 2px; text-align: center;">Police Station</div>			
13. PART OF ESTAB. HIST. DISTRICT? YES () NO (<input checked="" type="checkbox"/>)		22. PRESENT USE <div style="border: 1px solid black; padding: 2px; text-align: center;">vacant</div>		9. TOWNSHIP	
14. DISTRICT POTENTIAL? YES () NO (<input checked="" type="checkbox"/>)		23. OWNERSHIP PUBLIC () PRIVATE ()			10. TOWNSHIP
15. NAME OF ESTABLISHED DISTRICT <div style="border: 1px solid black; height: 20px;"></div>		24. OWNER'S NAME AND ADDRESS IF KNOWN <div style="border: 1px solid black; height: 20px;"></div>			
25. OPEN TO PUBLIC? YES () NO ()		26. LOCAL CONTACT PERSON OR ORGANIZATION <div style="border: 1px solid black; height: 20px;"></div>		12. TOWNSHIP	
27. OTHER SURVEYS IN WHICH INCLUDED <div style="border: 1px solid black; height: 20px;"></div>		28. NO. OF STORIES <div style="border: 1px solid black; padding: 2px; text-align: center;">2</div>			13. TOWNSHIP
29. BASEMENT? YES () NO ()		29. FOUNDATION MATERIAL <div style="border: 1px solid black; padding: 2px; text-align: center;">brick</div>			
30. WALL CONSTRUCTION <div style="border: 1px solid black; padding: 2px; text-align: center;">brick</div>		31. ROOF TYPE AND MATERIAL <div style="border: 1px solid black; padding: 2px; text-align: center;">hip/slate</div>		15. TOWNSHIP	
32. NO. OF BAYS FRONT _____ SIDE _____		32. WALL TREATMENT <div style="border: 1px solid black; height: 20px;"></div>			16. TOWNSHIP
33. PLAN SHAPE <div style="border: 1px solid black; height: 20px;"></div>		34. CHANGES (EXPLAIN IN NO. 42) ADDITION () ALTERED () MOVED ()			
35. CONDITION INTERIOR _____ EXTERIOR _____		36. PRESERVATION UNDERWAY? YES () NO ()		18. TOWNSHIP	
37. ENDANGERED? BY WHAT? YES () NO ()		38. VISIBLE FROM PUBLIC ROAD? YES () NO ()			19. TOWNSHIP
39. DISTANCE FROM AND FRONTAGE ON ROAD <div style="border: 1px solid black; height: 20px;"></div>		40. PHOTO MUST BE PROVIDED <div style="border: 1px solid black; height: 100px; text-align: center; line-height: 100px; font-size: 2em;">X</div>			
41. HISTORY AND SIGNIFICANCE <div style="border: 1px solid black; height: 100px;"></div>		42. FURTHER DESCRIPTION OF IMPORTANT FEATURES <div style="border: 1px solid black; height: 100px;"></div>		21. TOWNSHIP	
43. DESCRIPTION OF ENVIRONMENT AND OUTBUILDINGS <div style="border: 1px solid black; height: 100px;"></div>		44. SOURCES OF INFORMATION <div style="border: 1px solid black; padding: 2px;">building permit City of SJ 2/09</div>			22. TOWNSHIP
45. THIS FORM WHEN COMPLETED TO: OFFICE OF HISTORIC PRESERVATION P.O. BOX 176 JEFFERSON CITY, MISSOURI 65102 816-751-4096		46. PREPARED BY <div style="border: 1px solid black; padding: 2px; text-align: center;">David Denman</div>			
47. ORGANIZATION <div style="border: 1px solid black; padding: 2px; text-align: center;">Landmarks Comm.</div>		48. DATE <div style="border: 1px solid black; padding: 2px; text-align: center;">11/86</div>		24. TOWNSHIP	
49. REVISION DATE(S) <div style="border: 1px solid black; height: 20px;"></div>		50. DATE <div style="border: 1px solid black; padding: 2px; text-align: center;">11/86</div>			25. TOWNSHIP

66. 701 Messanie street. Old Police Station. Two story brick structure built ca. 1887 and added to in 1909 with a wing to the east. Irregular plan shape of brick construction with a slate roof. Basic hip roof plan with gabled wall dormers with stepped parapets at the northwest and southeast corners. The southwest corner is treated as a large engaged round tower with conical roof. Long wall slits accent the castle appearance of the building. Stone stringcoursing. Accented stone keystones in rusticated brick window and door arches. Simple shield pattern stone cartouches used as a decorative motif.





MISSOURI OFFICE OF HISTORIC PRESERVATION

ARCHITECTURAL/HISTORIC INVENTORY SURVEY FORM

BN-AS-019-004

1. NO. 54		4. PRESENT LOCAL NAME(S) OR DESIGNATION(S)		1. NO.	
2. COUNTY Buchanan		5. OTHER NAME(S)			2. COUNTY
3. LOCATION OF NEGATIVES					
6. SPECIFIC LEGAL LOCATION TOWNSHIP _____ RANGE _____ SECTION _____ IF CITY OR TOWN, STREET ADDRESS 109-111 S.7th street		16. THEMATIC CATEGORY architecture		4. PRESENT LOCAL NAME(S) OR DESIGNATION(S)	
7. CITY OR TOWN IF RURAL, VICINITY St. Joseph		17. DATE(S) OR PERIOD ca. 1920			
8. DESCRIPTION OF LOCATION part lot 3 block 8 Smith's addition		18. STYLE OR DESIGN			
9. COORDINATES UTM LAT _____ LONG _____		19. ARCHITECT OR ENGINEER		5. OTHER NAME(S)	
10. SITE () STRUCTURE () BUILDING (x) OBJECT ()		20. CONTRACTOR OR BUILDER			
11. ON NATIONAL REGISTER? YES () NO (x)		21. ORIGINAL USE, IF APPARENT commercial			
12. IS IT ELIGIBLE? YES () NO (x)		22. PRESENT USE vacant		6. TOWNSHIP	
13. PART OF ESTAB. HIST. DISTRICT? YES () NO (x)		23. OWNERSHIP PUBLIC () PRIVATE ()			
14. DISTRICT POTENTIAL? YES (x) NO ()		24. OWNER'S NAME AND ADDRESS IF KNOWN			
15. NAME OF ESTABLISHED DISTRICT		25. OPEN TO PUBLIC? YES () NO ()		RANGE	
42. FURTHER DESCRIPTION OF IMPORTANT FEATURES		26. LOCAL CONTACT PERSON OR ORGANIZATION			
		27. OTHER SURVEYS IN WHICH INCLUDED			
43. HISTORY AND SIGNIFICANCE		28. NO. OF STORIES 2		SECTION	
		29. BASEMENT? YES () NO ()			
		30. FOUNDATION MATERIAL concrete			
		31. WALL CONSTRUCTION brick		RANGE	
		32. ROOF TYPE AND MATERIAL			
		33. NO. OF BAYS FRONT SIDE			
		34. WALL TREATMENT		SECTION	
		35. PLAN SHAPE			
		36. CHANGES (EXPLAIN IN NO. 42) ADDITION () ALTERED () MOVED ()			
		37. CONDITION INTERIOR _____ EXTERIOR _____		SECTION	
		38. PRESERVATION UNDERWAY? YES () NO ()			
		39. ENDANGERED? BY WHAT? YES () NO ()			
		40. VISIBLE FROM PUBLIC ROAD? YES () NO ()		SECTION	
		41. DISTANCE FROM AND FRONTAGE ON ROAD			
		PHOTO MUST BE PROVIDED			
44. DESCRIPTION OF ENVIRONMENT AND OUTBUILDINGS		46. PREPARED BY David Denman		SECTION	
		47. ORGANIZATION Landmarks Comm.			
		48. DATE 11/86 49. REVISION DATE(S)			
45. SOURCES OF INFORMATION building permits checked; Sanborn Ins. maps		46. PREPARED BY David Denman		SECTION	
		47. ORGANIZATION Landmarks Comm.			
		48. DATE 11/86 49. REVISION DATE(S)			
46. THIS FORM WHEN COMPLETED TO: OFFICE OF HISTORIC PRESERVATION P.O. BOX 176 JEFFERSON CITY, MISSOURI 65102 661-751-4096		47. ORGANIZATION Landmarks Comm.		SECTION	
		48. DATE 11/86 49. REVISION DATE(S)			
		48. DATE 11/86 49. REVISION DATE(S)			

54. 109-111 S. 7th street. Two story brick commercial building constructed ca. 1920. Flat roof behind a simple corbeled brick parapet. Ribbon window second story with three window bays. Storefront essentially altered.





BN-AS-019-045

RETURN THIS FORM WHEN COMPLETED TO: OFFICE OF HISTORIC PRESERVATION
P.O. BOX 176
JEFFERSON CITY, MISSOURI 65102
616-751-4000

94. 114 S. 7th street. Two story brick commercial building constructed ca. 1910 in a Neo-Classical style. All that remains visible of the original building is the pedestaled parapet wall with glazed brick construction above a terra cotta projected cornice which has modillions and dentils.





MISSOURI OFFICE OF HISTORIC PRESERVATION

ARCHITECTURAL/HISTORIC INVENTORY SURVEY FORM

BN-AS-019-046

1. NO. <u>93</u> 2. COUNTY <u>Buchanan</u> 3. LOCATION OF NEGATIVES _____	4. PRESENT LOCAL NAME(S) OR DESIGNATION(S) 5. OTHER NAME(S) <div style="text-align: center; padding: 5px;">Telephone Building</div>	1. NO. 2. COUNTY 4. PRESENT LOCAL NAME(S) OR DESIGNATION(S) 5. OTHER NAME(S) 6. TOWNSHIP RANGE SECTION
6. SPECIFIC LEGAL LOCATION TOWNSHIP _____ RANGE _____ SECTION _____ IF CITY OR TOWN, STREET ADDRESS <u>116 S.7th street</u> 7. CITY OR TOWN IF RURAL, VICINITY <u>St. Joseph</u> 8. DESCRIPTION OF LOCATION <u>part lot 8 block 5 Smith's</u> <u>addn.</u>	16. THEMATIC CATEGORY <u>architecture</u> 17. DATE(S) OR PERIOD <u>1895</u> 18. STYLE OR DESIGN <u>Neo-Classical</u> 19. ARCHITECT OR ENGINEER <u>E. J. J. J. J.</u> 20. CONTRACTOR OR BUILDER 21. ORIGINAL USE, IF APPARENT <u>Telephone Building</u> 22. PRESENT USE <u>vacant</u> 23. OWNERSHIP PUBLIC () PRIVATE () 24. OWNER'S NAME AND ADDRESS IF KNOWN 25. OPEN TO PUBLIC? YES () NO () 26. LOCAL CONTACT PERSON OR ORGANIZATION 27. OTHER SURVEYS IN WHICH INCLUDED 	28. NO. OF STORIES <u>3</u> 29. BASEMENT? YES () NO () 30. FOUNDATION MATERIAL 31. WALL CONSTRUCTION <u>brick</u> 32. ROOF TYPE AND MATERIAL <u>flat</u> 33. NO. OF BAYS FRONT SIDE 34. WALL TREATMENT 35. PLAN SHAPE 36. CHANGES (EXPLAIN IN NO. 42) ADDITION () ALTERED () MOVED () 37. CONDITION INTERIOR EXTERIOR 38. PRESERVATION UNDERWAY? YES () NO () 39. ENDANGERED? BY WHAT? YES () NO () 40. VISIBLE FROM PUBLIC ROAD? YES () NO () 41. DISTANCE FROM AND FRONTAGE ON ROAD
9. COORDINATES UTM LAT _____ LONG _____ 10. SITE () STRUCTURE () BUILDING (x) OBJECT () 11. ON NATIONAL REGISTER? YES () NO (x) 12. IS IT ELIGIBLE? YES (x) NO () 13. PART OF ESTAB. HIST. DISTRICT? YES () NO (x) 14. DISTRICT POTENTIAL? YES (x) NO () 15. NAME OF ESTABLISHED DISTRICT 42. FURTHER DESCRIPTION OF IMPORTANT FEATURES 43. HISTORY AND SIGNIFICANCE 44. DESCRIPTION OF ENVIRONMENT AND OUTBUILDINGS 45. SOURCES OF INFORMATION <u>Sanborn Insurance map 1952; City Dir. 1916</u>	<div style="border: 2px solid black; padding: 20px; text-align: center; margin: 10px;"> PHOTO MUST BE PROVIDED </div>	
46. PREPARED BY <u>David Denman</u> 47. ORGANIZATION <u>Landmarks Comm.</u> 48. DATE <u>11/86</u> 49. REVISION DATE(S) _____		
45. THIS FORM WHEN COMPLETED TO: OFFICE OF HISTORIC PRESERVATION P.O. BOX 176 JEFFERSON CITY, MISSOURI 65102 800-751-4096		

93. 116 S. 7th street. Three story buff colored brick commercial building constructed in 1895 as the Telephone Building. Beaux Arts in style with a flat roof and strongly Neo-Classical parapet with pedestals above the facade pilasters which separate the facade into three bays. The center bay rises to a pediment with the raised lettering 'Telephone Bldg' applied. Modillioned cornice with dentil pattern carried around the pediment and across the facade to return at the building corners. Rusticated pilasters between the bays except at the third story middle bay which has paired and paneled stone pilasters rising to Ionic capitals supporting the broad building frieze. Between the second and third story is a broad frieze with paneled plinth blocks beneath the capitals and moulded stone as capitals to the second story pilasters. The center window opening at the third story is a half round exuberantly moulded surround with scrolled keystone. Each window opening has a two part transom with pilastered wood mullion and corner brackets. Co. 1935 carrara glass storefront with a recessed storefront and patterned metal grill in an Art Deco motif.





MISSOURI OFFICE OF HISTORIC PRESERVATION

ARCHITECTURAL/HISTORIC INVENTORY SURVEY FORM

6N-AS-019-047

1. NO. <div style="border: 1px solid black; padding: 2px; text-align: center;">41</div>		4. PRESENT LOCAL NAME(S) OR DESIGNATION(S)		1. NO.		
2. COUNTY <div style="border: 1px solid black; padding: 2px; text-align: center;">Buchanan</div>		5. OTHER NAME(S)			2. COUNTY	
3. LOCATION OF NEGATIVES						
8. SPECIFIC LEGAL LOCATION TOWNSHIP _____ RANGE _____ SECTION _____ IF CITY OR TOWN, STREET ADDRESS <div style="border: 1px solid black; padding: 2px;">213 N.7th street</div>		16. THEMATIC CATEGORY <div style="border: 1px solid black; padding: 2px; text-align: center;">architecture</div>		28. NO. OF STORIES <div style="border: 1px solid black; padding: 2px; text-align: center;">2</div>		4. PRESENT LOCAL NAME(S) OR DESIGNATION(S)
7. CITY OR TOWN IF RURAL, VICINITY <div style="border: 1px solid black; padding: 2px;">St. Joseph</div>		17. DATE(S) OR PERIOD <div style="border: 1px solid black; padding: 2px;">1906</div>		29. BASEMENT? YES () NO ()		
6. DESCRIPTION OF LOCATION <div style="border: 1px solid black; padding: 2px;">part lot 3 block 18 Smith's addn.</div>		18. STYLE OR DESIGN <div style="border: 1px solid black; padding: 2px;">Neo-Classical</div>		30. FOUNDATION MATERIAL <div style="border: 1px solid black; padding: 2px;">u/k</div>		5. OTHER NAME(S)
		19. ARCHITECT OR ENGINEER		31. WALL CONSTRUCTION <div style="border: 1px solid black; padding: 2px;">brick</div>		
		20. CONTRACTOR OR BUILDER		32. ROOF TYPE AND MATERIAL <div style="border: 1px solid black; padding: 2px;">flat</div>		6. TOWNSHIP
		21. ORIGINAL USE, IF APPARENT <div style="border: 1px solid black; padding: 2px;">office</div>		33. NO. OF BAYS FRONT SIDE		
		22. PRESENT USE <div style="border: 1px solid black; padding: 2px;">same</div>		34. WALL TREATMENT		RANGE
		23. OWNERSHIP PUBLIC () PRIVATE ()		35. PLAN SHAPE		
9. COORDINATES UTM LAT _____ LONG _____		24. OWNER'S NAME AND ADDRESS IF KNOWN		36. CHANGES (EXPLAIN IN NO. 42) ADDITION () ALTERED () MOVED ()		SECTION
10. SITE () BUILDING () STRUCTURE () OBJECT ()		25. OPEN TO PUBLIC? YES () NO ()		37. CONDITION INTERIOR _____ EXTERIOR _____		
11. ON NATIONAL REGISTER? YES () NO (X)		26. LOCAL CONTACT PERSON OR ORGANIZATION		38. PRESERVATION UNDERWAY? YES () NO ()		PHOTO MUST BE PROVIDED
12. IS IT ELIGIBLE? YES (X) NO ()		27. OTHER SURVEYS IN WHICH INCLUDED		39. ENDANGERED? BY WHAT? YES () NO ()		
13. PART OF ESTAB. HIST. DISTRICT? YES () NO (X)		14. DISTRICT POTENTIAL? YES (X) NO ()		40. VISIBLE FROM PUBLIC ROAD? YES () NO ()		43. HISTORY AND SIGNIFICANCE
15. NAME OF ESTABLISHED DISTRICT		41. DISTANCE FROM AND FRONTAGE ON ROAD		42. FURTHER DESCRIPTION OF IMPORTANT FEATURES		
						44. DESCRIPTION OF ENVIRONMENT AND OUTBUILDINGS
						46. PREPARED BY David Denman
						47. ORGANIZATION Landmarks Comm.
						48. DATE 11/86
						49. REVISION DATE(S)

THIS FORM WHEN COMPLETED TO: OFFICE OF HISTORIC PRESERVATION
 P.O. BOX 176
 JEFFERSON CITY, MISSOURI 65102
 1-751-4096

IF MORE SPACE IS NEEDED, ATTACH SEPARATE SHEET TO THIS FORM

41. 213 N. 7th street. Two story brick commercial building constructed in 1906 by W.E. Pratt co-owner of the Spratt-Cowgill Abstract Co. Flat roof behind a corbeled parapet with deeply projected metal entablature. Flat brick arched window openings with radiating voissours. Press metal entablature above the modern storefront.





MISSOURI OFFICE OF HISTORIC PRESERVATION

ARCHITECTURAL/HISTORIC INVENTORY SURVEY FORM

BN-AS-019-044

1. NO. 40		4. PRESENT LOCAL NAME(S) OR DESIGNATION(S)		1. NO.	
2. COUNTY Buchanan		5. OTHER NAME(S)			2. COUNTY
3. LOCATION OF NEGATIVES					
6. SPECIFIC LEGAL LOCATION TOWNSHIP _____ RANGE _____ SECTION _____ IF CITY OR TOWN, STREET ADDRESS 215 N. 7th street		16. THEMATIC CATEGORY architecture		4. PRESENT LOCAL NAME(S) OR DESIGNATION(S)	
7. CITY OR TOWN IF RURAL, VICINITY St. Joseph		17. DATE(S) OR PERIOD ca. 1860			
8. DESCRIPTION OF LOCATION part lot 3 block 18 Smith's addn.		18. STYLE OR DESIGN Greek Revival		5. OTHER NAME(S)	
		19. ARCHITECT OR ENGINEER			
		20. CONTRACTOR OR BUILDER			
		21. ORIGINAL USE, IF APPARENT residence			
22. PRESENT USE same		23. OWNERSHIP PUBLIC () PRIVATE ()		6. TOWNSHIP	
24. OWNER'S NAME AND ADDRESS IF KNOWN		36. CHANGES (EXPLAIN IN NO. 42) ADDITION () ALTERED () MOVED ()			
25. OPEN TO PUBLIC? YES () NO ()		37. CONDITION INTERIOR EXTERIOR			
26. LOCAL CONTACT PERSON OR ORGANIZATION		38. PRESERVATION UNDERWAY? YES () NO ()			
27. OTHER SURVEYS IN WHICH INCLUDED		39. ENDANGERED? BY WHAT? YES () NO ()		7. RANGE	
40. VISIBLE FROM PUBLIC ROAD? YES () NO ()		41. DISTANCE FROM AND FRONTAGE ON ROAD			
42. FURTHER DESCRIPTION OF IMPORTANT FEATURES		PHOTO MUST BE PROVIDED			
43. HISTORY AND SIGNIFICANCE					
44. DESCRIPTION OF ENVIRONMENT AND OUTBUILDINGS				SECTION	
45. SOURCES OF INFORMATION					
46. PREPARED BY David Denman					
47. ORGANIZATION Landmarks Comm.					
48. DATE 11/86 49. REVISION DATE(S)					

THIS FORM WHEN COMPLETED TO: OFFICE OF HISTORIC PRESERVATION
 P.O. BOX 176
 JEFFERSON CITY, MISSOURI 65102
 1-751-4096

DATE: _____ PAGE IS NEEDED, ATTACH TO THIS FORM

40. 213 N. 7th street. Two story Greek Revival brick dwelling built ca. 1860. Brick construction with low hip roof with boxed cornice and heavily moulded frieze. Three bay second story with cast iron lintels of pedimented shape with centered cockle shell motif. Large window at the first story dates to the turn of the century. The entry is original with sidelights and transom, in a recessed entry with paneled casing. Porch fills the facade and dates to ca. 1900 with deep projection and broad frieze supported on square wood columns with Tuscan capitals and resting on cast stone piers. The building is attached at the corner to the turn of the century store front at 213 N.7th street.





MISSOURI OFFICE OF HISTORIC PRESERVATION

ARCHITECTURAL/HISTORIC INVENTORY SURVEY FORM

BN-AS-019-48

1. NO. 62		4. PRESENT LOCAL NAME(S) OR DESIGNATION(S)		1. NO.	
2. COUNTY Buchanan		5. OTHER NAME(S)			2. COUNTY
3. LOCATION OF NEGATIVES					
6. SPECIFIC LEGAL LOCATION TOWNSHIP _____ RANGE _____ SECTION _____ IF CITY OR TOWN, STREET ADDRESS 325-327 S. 7th street		16. THEMATIC CATEGORY architecture		2. COUNTY	
7. CITY OR TOWN IF RURAL, VICINITY St. Joseph		17. DATE(S) OR PERIOD 1915/1917			
8. DESCRIPTION OF LOCATION lot 1 block 10 Smith's addn.		18. STYLE OR DESIGN		4. PRESENT LOCAL NAME(S) OR DESIGNATION(S)	
		19. ARCHITECT OR ENGINEER			
		20. CONTRACTOR OR BUILDER		4. PRESENT LOCAL NAME(S) OR DESIGNATION(S)	
		21. ORIGINAL USE, IF APPARENT commercial			
		22. PRESENT USE same		4. PRESENT LOCAL NAME(S) OR DESIGNATION(S)	
		23. OWNERSHIP PUBLIC () PRIVATE ()			
		24. OWNER'S NAME AND ADDRESS IF KNOWN		4. PRESENT LOCAL NAME(S) OR DESIGNATION(S)	
		25. OPEN TO PUBLIC? YES () NO ()			
9. COORDINATES UTM LAT _____ LONG _____		26. LOCAL CONTACT PERSON OR ORGANIZATION		4. PRESENT LOCAL NAME(S) OR DESIGNATION(S)	
10. SITE () STRUCTURE () BUILDING (x) OBJECT ()		27. OTHER SURVEYS IN WHICH INCLUDED			
11. ON NATIONAL REGISTER? YES () NO (x)		12. IS IT ELIGIBLE? YES (x) NO ()		4. PRESENT LOCAL NAME(S) OR DESIGNATION(S)	
13. PART OF ESTAB. YES () HIST. DISTRICT? NO (x)		14. DISTRICT YES () POTENTIAL? NO (x)			
15. NAME OF ESTABLISHED DISTRICT				4. PRESENT LOCAL NAME(S) OR DESIGNATION(S)	
42. FURTHER DESCRIPTION OF IMPORTANT FEATURES		PHOTO MUST BE PROVIDED		5. OTHER NAME(S)	
43. HISTORY AND SIGNIFICANCE				6. TOWNSHIP	
44. DESCRIPTION OF ENVIRONMENT AND OUTBUILDINGS				RANGE	
45. SOURCES OF INFORMATION building permit Standard Oil Co. 8/15 and 7/19		46. PREPARED BY David Denman		SECTION	
		47. ORGANIZATION Landmarks Comm.			
48. DATE 11/86		49. REVISION DATE(S)		SECTION	

THIS FORM WHEN COMPLETED TO: OFFICE OF HISTORIC PRESERVATION
P.O. BOX 176
JEFFERSON CITY, MISSOURI 65102
816-751-4096

62. 325-327 5.7th street. Two story brick commercial building constructed in two parts. The facade was constructed in 1915 and a rear section added in 1919 both built for the Standard Oil Company. Flat roof with roof parapet with richly corbeled brick cornice and corner pedestals. Double rowlock window openings with segmental shape. Four window bays at the second story. Three bays at the first story are original though each has been substantially altered.





MISSOURI OFFICE OF HISTORIC PRESERVATION

ARCHITECTURAL/HISTORIC INVENTORY SURVEY FORM

BN-AS-019-050

1. NO. <div style="border: 1px solid black; padding: 2px; text-align: center;">64</div>		4. PRESENT LOCAL NAME(S) OR DESIGNATION(S)		1. NO.	
2. COUNTY <div style="border: 1px solid black; padding: 2px; text-align: center;">Buchanan</div>		5. OTHER NAME(S)			2. COUNTY
3. LOCATION OF NEGATIVES					
6. SPECIFIC LEGAL LOCATION TOWNSHIP _____ RANGE _____ SECTION _____ IF CITY OR TOWN, STREET ADDRESS <div style="border: 1px solid black; padding: 2px; text-align: center;">425 S.7th street</div>		16. THEMATIC CATEGORY <div style="border: 1px solid black; padding: 2px; text-align: center;">architecture</div>		4. PRESENT LOCAL NAME(S) OR DESIGNATION(S)	
7. CITY OR TOWN IF RURAL, VICINITY <div style="border: 1px solid black; padding: 2px; text-align: center;">St. Joseph</div>		17. DATE(S) OR PERIOD <div style="border: 1px solid black; padding: 2px; text-align: center;">1936</div>			
8. DESCRIPTION OF LOCATION <div style="border: 1px solid black; padding: 2px; text-align: center;">lot 1 block 11 Smith's addn.</div>		18. STYLE OR DESIGN			
9. COORDINATES UTM LAT _____ LONG _____		19. ARCHITECT OR ENGINEER			
10. SITE () STRUCTURE () BUILDING (x) OBJECT ()		20. CONTRACTOR OR BUILDER			
11. ON NATIONAL REGISTER? YES () NO (x)		21. ORIGINAL USE, IF APPARENT <div style="border: 1px solid black; padding: 2px; text-align: center;">commercial</div>			
12. IS IT ELIGIBLE? YES () NO (x)		22. PRESENT USE <div style="border: 1px solid black; padding: 2px; text-align: center;">same</div>			
13. PART OF ESTAB. YES () NO (x) HIST. DISTRICT? NO (x)		23. OWNERSHIP PUBLIC () PRIVATE ()			
14. DISTRICT YES () NO (x) POTENTIAL? NO (x)		24. OWNER'S NAME AND ADDRESS IF KNOWN			
15. NAME OF ESTABLISHED DISTRICT		25. OPEN TO PUBLIC? YES () NO ()			
42. FURTHER DESCRIPTION OF IMPORTANT FEATURES		26. LOCAL CONTACT PERSON OR ORGANIZATION		5. OTHER NAME(S)	
43. HISTORY AND SIGNIFICANCE		27. OTHER SURVEYS IN WHICH INCLUDED			
44. DESCRIPTION OF ENVIRONMENT AND OUTBUILDINGS		<div style="border: 2px solid black; padding: 20px; text-align: center;"> PHOTO MUST BE PROVIDED </div>		6. TOWNSHIP	
45. SOURCES OF INFORMATION <div style="border: 1px solid black; padding: 2px;">building permit John Mann 6/36</div>		46. PREPARED BY <div style="border: 1px solid black; padding: 2px;">David Denman</div>			
47. ORGANIZATION <div style="border: 1px solid black; padding: 2px;">Landmarks Comm.</div>		48. DATE <div style="border: 1px solid black; padding: 2px;">11/86</div>		7. RANGE	
49. REVISION DATE(S)		50. THIS FORM WHEN COMPLETED TO: OFFICE OF HISTORIC PRESERVATION P.O. BOX 176 JEFFERSON CITY, MISSOURI 65102 800-751-4096			

DATE _____ PAGE IS NEEDED, ATTACH TO THIS FORM

64. 425 S. 7th street. Single story brick commercial building constructed in 1936 as an auto garage. Flat roof with geometric patterned parapet. Buff colored brick walls with dark red soldier brick coursing above the window bays.





ARCHITECTURAL/HISTORIC INVENTORY SURVEY FORM

BN-AS-019-057

1. NO. 85		4. PRESENT LOCAL NAME(S) OR DESIGNATION(S)	
2. COUNTY Buchanan		5. OTHER NAME(S)	
3. LOCATION OF NEGATIVES			
6. SPECIFIC LEGAL LOCATION TOWNSHIP _____ RANGE _____ SECTION _____ IF CITY OR TCWN, STREET ADDRESS 506 S.7th street		16. THEMATIC CATEGORY architecture	
		17. DATE(S) OR PERIOD ca. 1935	
7. CITY OR TOWN IF RURAL, VICINITY St. Joseph		18. STYLE OR DESIGN	
		19. ARCHITECT OR ENGINEER	
8. DESCRIPTION OF LOCATION lots 5-6 block 1 Smith's addn.		20. CONTRACTOR OR BUILDER	
		21. ORIGINAL USE, IF APPARENT auto garage	
9. COORDINATES UTM LAT _____ LONG _____		22. PRESENT USE same	
		23. OWNERSHIP PUBLIC () PRIVATE ()	
10. SITE () BUILDING (x) STRUCTURE () OBJECT ()		24. OWNER'S NAME AND ADDRESS IF KNOWN	
		25. OPEN TO PUBLIC? YES () NO ()	
11. ON NATIONAL REGISTER? YES () NO (x)		26. LOCAL CONTACT PERSON OR ORGANIZATION	
12. IS IT ELIGIBLE? YES () NO (x)		27. OTHER SURVEYS IN WHICH INCLUDED	
13. PART OF ESTAB. HIST. DISTRICT? YES () NO (x)		28. NO. OF STORIES	
14. DISTRICT POTENTIAL? YES () NO (x)		29. BASEMENT? YES () NO ()	
15. NAME OF ESTABLISHED DISTRICT		30. FOUNDATION MATERIAL concrete	
		31. WALL CONSTRUCTION brick	
		32. ROOF TYPE AND MATERIAL flat	
		33. NO. OF BAYS FRONT SIDE	
		34. WALL TREATMENT	
		35. PLAN SHAPE	
		36. CHANGES (EXPLAIN IN NO. 42) ADDITION () ALTERED () MOVED ()	
		37. CONDITION INTERIOR EXTERIOR	
		38. PRESERVATION UNDERWAY? YES () NO ()	
		39. ENDANGERED? BY WHAT? YES () NO ()	
		40. VISIBLE FROM PUBLIC ROAD? YES () NO ()	
		41. DISTANCE FROM AND FRONTAGE ON ROAD	
42. FURTHER DESCRIPTION OF IMPORTANT FEATURES		PHOTO MUST BE PROVIDED	
43. HISTORY AND SIGNIFICANCE			
44. DESCRIPTION OF ENVIRONMENT AND OUTBUILDINGS			
45. SOURCES OF INFORMATION		46. PREPARED BY David Denman	
		47. ORGANIZATION Landmarks Comm.	
		48. DATE 11/86	
		49. REVISION DATE(S)	

PRINT THIS FORM WHEN COMPLETED TO: OFFICE OF HISTORIC PRESERVATION
 P.O. BOX 176
 JEFFERSON CITY, MISSOURI 65102
 1-800-733-4096

DATE: _____
 PAGE IS NEEDED, ATTACH TO THIS FORM

SECTION: _____
 RANGE: _____
 COUNTY: _____

85. 506 S. 7th street. Single story brick commercial building constructed ca. 1935 as an auto garage. Flat roof with stepped parapet with brick patterned panel above the altered bays.





MISSOURI OFFICE OF HISTORIC PRESERVATION

ARCHITECTURAL/HISTORIC INVENTORY SURVEY FORM

BN-AS-014-052

1. NO. <div style="text-align: center; font-size: 1.2em;">68</div>	4. PRESENT LOCAL NAME(S) OR DESIGNATION(S)		1. NO.	
2. COUNTY <div style="text-align: center; font-size: 1.2em;">Buchanan</div>	5. OTHER NAME(S)			2. COUNTY
3. LOCATION OF NEGATIVES				
6. SPECIFIC LEGAL LOCATION TOWNSHIP _____ RANGE _____ SECTION _____ IF CITY OR TOWN, STREET ADDRESS <div style="text-align: center; font-size: 1.2em;">607 S. 7th street</div>	16. THEMATIC CATEGORY <div style="text-align: center; font-size: 1.2em;">architecture</div>	28. NO. OF STORIES <div style="text-align: center; font-size: 1.2em;">2</div>	5. OTHER NAME(S)	
7. CITY OR TOWN IF RURAL, VICINITY <div style="text-align: center; font-size: 1.2em;">St. Joseph</div>	17. DATE(S) OR PERIOD <div style="text-align: center; font-size: 1.2em;">ca. 1885</div>	29. BASEMENT? YES () NO ()		6. TOWNSHIP
8. DESCRIPTION OF LOCATION <div style="text-align: center; font-size: 1.2em;">pat lot 4 block 1 Patee's addn.</div>	18. STYLE OR DESIGN <div style="text-align: center; font-size: 1.2em;">commercial Italianate</div>	30. FOUNDATION MATERIAL <div style="text-align: center; font-size: 1.2em;">u/k</div>		
9. COORDINATES UTM LAT _____ LONG _____	19. ARCHITECT OR ENGINEER	31. WALL CONSTRUCTION <div style="text-align: center; font-size: 1.2em;">brick</div>	SECTION	
10. SITE () BUILDING (x) STRUCTURE () OBJECT ()	20. CONTRACTOR OR BUILDER	32. ROOF TYPE AND MATERIAL <div style="text-align: center; font-size: 1.2em;">flat</div>		
11. ON NATIONAL REGISTER? YES () NO (x)	21. ORIGINAL USE, IF APPARENT <div style="text-align: center; font-size: 1.2em;">commercial</div>	33. NO. OF BAYS FRONT SIDE		
12. IS IT ELIGIBLE? YES (x) NO ()	22. PRESENT USE <div style="text-align: center; font-size: 1.2em;">same</div>	34. WALL TREATMENT		
13. PART OF ESTAB. HIST. DISTRICT? YES () NO (x)	23. OWNERSHIP PUBLIC () PRIVATE ()	35. PLAN SHAPE		
14. DISTRICT POTENTIAL? YES () NO (x)	24. OWNER'S NAME AND ADDRESS IF KNOWN	36. CHANGES (EXPLAIN IN NO. 42) ADDITION () ALTERED () MOVED ()		
15. NAME OF ESTABLISHED DISTRICT	25. OPEN TO PUBLIC? YES () NO ()	37. CONDITION INTERIOR _____ EXTERIOR _____		
42. FURTHER DESCRIPTION OF IMPORTANT FEATURES		38. PRESERVATION UNDERWAY? YES () NO ()		
43. HISTORY AND SIGNIFICANCE		39. ENDANGERED? BY WHAT? YES () NO ()		
44. DESCRIPTION OF ENVIRONMENT AND OUTBUILDINGS		40. VISIBLE FROM PUBLIC ROAD? YES () NO ()		
45. SOURCES OF INFORMATION <div style="text-align: center; font-size: 1.2em;">building permits checked; City D. 1916</div>		41. DISTANCE FROM AND FRONTAGE ON ROAD		
46. PREPARED BY <div style="text-align: center; font-size: 1.2em;">David Denman</div>		PHOTO MUST BE PROVIDED		
47. ORGANIZATION <div style="text-align: center; font-size: 1.2em;">Landmarks Comm.</div>		48. DATE 49. REVISION DATE(S)		
48. DATE 49. REVISION DATE(S) <div style="text-align: center; font-size: 1.2em;">11/86</div>		50. THIS FORM WHEN COMPLETED TO: OFFICE OF HISTORIC PRESERVATION P.O. BOX 176 JEFFERSON CITY, MISSOURI 65102 816-751-4096		

THIS FORM WHEN COMPLETED TO: OFFICE OF HISTORIC PRESERVATION P.O. BOX 176 JEFFERSON CITY, MISSOURI 65102 816-751-4096

OFFICE OF HISTORIC PRESERVATION P.O. BOX 176 JEFFERSON CITY, MISSOURI 65102 816-751-4096

PREPARED BY David Denman ORGANIZATION Landmarks Comm. DATE 11/86 REVISION DATE(S)

68. 607 S. 7th street. Two story brick commercial building constructed ca. 1885 in the Commercial Italianate style. Pedestaled parapet above a corbeled brick cornice all of which was added at the turn of the century. Pilastered second story bays with masonry stringcoursing, capitals, cornice and architrave as well as plinths. Composition flat arched lintels with labels and centered keystone with raised bullseye. The storefront dates to ca. 1900 with tall glass transoms above the window bays. Corner chamfer store entry.





MISSOURI OFFICE OF HISTORIC PRESERVATION

ARCHITECTURAL/HISTORIC INVENTORY SURVEY FORM **BN-AS-019-053**

1. NO. 69		4. PRESENT LOCAL NAME(S) OR DESIGNATION(S)		1. NO.	
2. COUNTY Buchanan		5. OTHER NAME(S)			2. COUNTY
3. LOCATION OF NEGATIVES					
6. SPECIFIC LEGAL LOCATION TOWNSHIP _____ RANGE _____ SECTION _____ IF CITY OR TOWN, STREET ADDRESS 611 S.7th street		16. THEMATIC CATEGORY architecture		4. PRESENT LOCAL NAME(S) OR DESIGNATION(S)	
7. CITY OR TOWN IF RURAL, VICINITY St. Joseph		17. DATE(S) OR PERIOD 1912			
8. DESCRIPTION OF LOCATION lot 3 block 1 Patee's addn.		18. STYLE OR DESIGN		5. OTHER NAME(S)	
		19. ARCHITECT OR ENGINEER			
		20. CONTRACTOR OR BUILDER		6. TOWNSHIP	
		21. ORIGINAL USE, IF APPARENT commercial			
9. COORDINATES UTM LAT _____ LONG _____		22. PRESENT USE storage		RANGE	
10. SITE () STRUCTURE () BUILDING (x) OBJECT ()		23. OWNERSHIP PUBLIC () PRIVATE ()			
11. ON NATIONAL REGISTER? YES () NO (x)		24. OWNER'S NAME AND ADDRESS IF KNOWN		SECTION	
12. IS IT ELIGIBLE? YES () NO (x)		25. OPEN TO PUBLIC? YES () NO ()			
13. PART OF ESTAB. HIST. DISTRICT? YES () NO (x)		26. LOCAL CONTACT PERSON OR ORGANIZATION		6. TOWNSHIP	
14. DISTRICT POTENTIAL? YES () NO (x)		27. OTHER SURVEYS IN WHICH INCLUDED			
15. NAME OF ESTABLISHED DISTRICT		28. NO. OF STORIES 3		RANGE	
42. FURTHER DESCRIPTION OF IMPORTANT FEATURES		29. BASEMENT? YES () NO ()			
43. HISTORY AND SIGNIFICANCE		30. FOUNDATION MATERIAL u/k		6. TOWNSHIP	
		31. WALL CONSTRUCTION brick			
		32. ROOF TYPE AND MATERIAL flat		RANGE	
		33. NO. OF BAYS FRONT SIDE			
44. DESCRIPTION OF ENVIRONMENT AND OUTBUILDINGS		34. WALL TREATMENT		SECTION	
		35. PLAN SHAPE			
		36. CHANGES (EXPLAIN IN NO. 42) ADDITION () ALTERED () MOVED ()		RANGE	
		37. CONDITION INTERIOR EXTERIOR			
45. SOURCES OF INFORMATION building permit James Davidson 10/12 City Dir.--1916		38. PRESERVATION UNDERWAY? YES () NO ()		SECTION	
		39. ENDANGERED? BY WHAT? YES () NO ()			
		40. VISIBLE FROM PUBLIC ROAD? YES () NO ()		RANGE	
		41. DISTANCE FROM AND FRONTAGE ON ROAD			
46. PREPARED BY David Denman		47. ORGANIZATION Landmarks Comm.		SECTION	
48. DATE 11/86		49. REVISION DATE(S)			

DATE PAGE IS NEEDED, ATTACH TO THIS FORM

OFFICE OF HISTORIC PRESERVATION
P.O. BOX 176
JEFFERSON CITY, MISSOURI 65102
1-751-4096

69. 611 S. 7th street. Three story brick commercial building constructed in 1912 with a flat roof and lightly patterned corbeled parapet. Built for James Davidson who leased it to the Aniser-Trachsel Auto Co. who had a harness manufactory in the adjacent building at 607 S. 7th street at this time. Flat brick arch third story window bays with triple grouped first and third bays and single window center bay. On the second story a segmental shaped relieving arch is positioned in the run of a brick stringcourse above the triple grouped window bays. The center of the three has a brick segmental arch while the flanking windows have flat arches. Stringcoursing of brick above the altered storefront.





MISSOURI OFFICE OF HISTORIC PRESERVATION

ARCHITECTURAL/HISTORIC INVENTORY SURVEY FORM

BN-AS-019-054

1. NO. <u>71</u> 2. COUNTY <u>Buchanan</u> 3. LOCATION OF NEGATIVES _____	4. PRESENT LOCAL NAME(S) OR DESIGNATION(S) _____ 5. OTHER NAME(S) _____	1. NO.
6. SPECIFIC LEGAL LOCATION TOWNSHIP _____ RANGE _____ SECTION _____ IF CITY OR TOWN, STREET ADDRESS <u>703 S.7th street</u> 7. CITY OR TOWN IF RURAL, VICINITY <u>St. Joseph</u> 8. DESCRIPTION OF LOCATION <u>lot 4 block 16 Patee's addn.</u>	16. THEMATIC CATEGORY <u>architecture</u> 17. DATE(S) OR PERIOD <u>1910</u> 18. STYLE OR DESIGN _____ 19. ARCHITECT OR ENGINEER _____ 20. CONTRACTOR OR BUILDER _____ 21. ORIGINAL USE, IF APPARENT <u>apartments</u> 22. PRESENT USE <u>same</u> 23. OWNERSHIP PUBLIC () PRIVATE () 24. OWNER'S NAME AND ADDRESS IF KNOWN _____ 25. OPEN TO PUBLIC? YES () NO () 26. LOCAL CONTACT PERSON OR ORGANIZATION _____ 27. OTHER SURVEYS IN WHICH INCLUDED _____	2. COUNTY
9. COORDINATES UTM LAT _____ LONG _____ 10. SITE () STRUCTURE () BUILDING (x) OBJECT () 11. ON NATIONAL REGISTER? YES () NO (x) 12. IS IT ELIGIBLE? YES (x) NO () 13. PART OF ESTAB. YES () HIST. DISTRICT? NO (x) 14. DISTRICT YES () POTENTIAL? NO (x) 15. NAME OF ESTABLISHED DISTRICT _____	28. NO. OF STORIES <u>2</u> 29. BASEMENT? YES () NO () 30. FOUNDATION MATERIAL <u>concrete</u> 31. WALL CONSTRUCTION <u>brick</u> 32. ROOF TYPE AND MATERIAL <u>flat</u> 33. NO. OF BAYS FRONT SIDE 34. WALL TREATMENT _____ 35. PLAN SHAPE _____ 36. CHANGES (EXPLAIN IN NO. 42) ADDITION () ALTERED () MOVED () 37. CONDITION INTERIOR _____ EXTERIOR _____ 38. PRESERVATION UNDERWAY? YES () NO () 39. ENDANGERED? BY WHAT? YES () NO () 40. VISIBLE FROM PUBLIC ROAD? YES () NO () 41. DISTANCE FROM AND FRONTAGE ON ROAD _____	4. PRESENT LOCAL NAME(S) OR DESIGNATION(S)
42. FURTHER DESCRIPTION OF IMPORTANT FEATURES _____ 43. HISTORY AND SIGNIFICANCE _____ 44. DESCRIPTION OF ENVIRONMENT AND OUTBUILDINGS _____	PHOTO MUST BE PROVIDED	5. OTHER NAME(S)
45. SOURCES OF INFORMATION <u>building permit E.M. Watson 6/10</u>	46. PREPARED BY <u>David Denman</u> 47. ORGANIZATION <u>Landmarks Comm.</u> 48. DATE <u>11/86</u> 49. REVISION DATE(S) _____	6. TOWNSHIP
46. PREPARED BY <u>David Denman</u> 47. ORGANIZATION <u>Landmarks Comm.</u> 48. DATE <u>11/86</u> 49. REVISION DATE(S) _____		RANGE
46. PREPARED BY <u>David Denman</u> 47. ORGANIZATION <u>Landmarks Comm.</u> 48. DATE <u>11/86</u> 49. REVISION DATE(S) _____		SECTION

THIS FORM WHEN COMPLETED TO: OFFICE OF HISTORIC PRESERVATION
 P.O. BOX 176
 JEFFERSON CITY, MISSOURI 65102
 1-751-4096

DITION PAGE IS NEEDED, ATTAC
 RATE THIS FORM

71. 703 S. 7th street. Two story brick apartment house constructed in 1910 for E.M. Watson. Flat roof behind a corbeled brick parapet. Windows are paired at each story with segmental shaped triple rowlock arches. Many of the second story openings on the facade and north elevation have small balconys with scrolled steel brackets.





MISSOURI OFFICE OF HISTORIC PRESERVATION

ARCHITECTURAL/HISTORIC INVENTORY SURVEY FORM

BN-AS-019-055

1. NO. <u>72</u> 2. COUNTY <u>Buchanan</u> 3. LOCATION OF NEGATIVES _____		4. PRESENT LOCAL NAME(S) OR DESIGNATION(S) _____ 5. OTHER NAME(S) _____		1. NO.		
6. SPECIFIC LEGAL LOCATION TOWNSHIP _____ RANGE _____ SECTION _____ IF CITY OR TOWN, STREET ADDRESS <u>705-707 S. 7th street</u> 7. CITY OR TOWN IF RURAL, VICINITY <u>St. Joseph</u> 8. DESCRIPTION OF LOCATION <u>lot 3 block 16 Patee's addn.</u>		16. THEMATIC CATEGORY <u>architecture</u> 17. DATE(S) OR PERIOD <u>1890</u> 18. STYLE OR DESIGN <u>Queen Anne</u> 19. ARCHITECT OR ENGINEER _____ 20. CONTRACTOR OR BUILDER _____ 21. ORIGINAL USE, IF APPARENT <u>duplex</u> 22. PRESENT USE <u>apartments</u> 23. OWNERSHIP PUBLIC () PRIVATE () 24. OWNER'S NAME AND ADDRESS IF KNOWN _____ 25. OPEN TO PUBLIC? YES () NO () 26. LOCAL CONTACT PERSON OR ORGANIZATION _____ 27. OTHER SURVEYS IN WHICH INCLUDED _____		28. NO. OF STORIES <u>2</u> 29. BASEMENT? YES () NO () 30. FOUNDATION MATERIAL <u>u/k</u> 31. WALL CONSTRUCTION <u>brick</u> 32. ROOF TYPE AND MATERIAL <u>flat</u> 33. NO. OF BAYS FRONT SIDE 34. WALL TREATMENT _____ 35. PLAN SHAPE _____ 36. CHANGES (EXPLAIN IN NO. 42) ADDITION () ALTERED () MOVED () 37. CONDITION INTERIOR _____ EXTERIOR _____ 38. PRESERVATION UNDERWAY? YES () NO () 39. ENDANGERED? BY WHAT? YES () NO () 40. VISIBLE FROM PUBLIC ROAD? YES () NO () 41. DISTANCE FROM AND FRONTAGE ON ROAD _____		2. COUNTY
9. COORDINATES UTM LAT _____ LONG _____ 10. SITE () STRUCTURE () BUILDING (X) OBJECT () 11. ON NATIONAL REGISTER? YES () NO (X) 12. IS IT ELIGIBLE? YES (X) NO () 13. PART OF ESTAB. HIST. DISTRICT? YES () NO (X) 14. DISTRICT POTENTIAL? YES () NO (X) 15. NAME OF ESTABLISHED DISTRICT _____		42. FURTHER DESCRIPTION OF IMPORTANT FEATURES _____		PHOTO MUST BE PROVIDED		4. PRESENT LOCAL NAME(S) OR DESIGNATION(S)
43. HISTORY AND SIGNIFICANCE _____		44. DESCRIPTION OF ENVIRONMENT AND OUTBUILDINGS _____		5. OTHER NAME(S)		5. OTHER NAME(S)
45. SOURCES OF INFORMATION <u>building permit F.H. and J.H. Lewis 2/90</u> PRINT THIS FORM WHEN COMPLETED TO: OFFICE OF HISTORIC PRESERVATION P.O. BOX 176 JEFFERSON CITY, MISSOURI 65102 816-251-4096		46. PREPARED BY <u>David Denman</u> 47. ORGANIZATION <u>Landmarks Comm.</u> 48. DATE <u>11/86</u> 49. REVISION DATE(S) _____		6. TOWNSHIP RANGE SECTION		6. TOWNSHIP RANGE SECTION

72. 705-707 5.7th street. Two story brick duplex built in 1890 for F.H. and J.H. Lewis. Flat roof with flat parapet above an ornamental pressed brick moulded cornice. Double rowlock projected segmental arched openings with labels. Six bay second story. First floor has seven bays with three doorways with Queen Anne decorated doors and stained glass lights. Full porch dating to ca. 1910 with broad frieze supported on round wood columns with Tuscan capitals and resting on brick piers.





MISSOURI OFFICE OF HISTORIC PRESERVATION

ARCHITECTURAL/HISTORIC INVENTORY SURVEY FORM

BN-AS-014-056

<p>1. NO. <u>73</u></p> <p>2. COUNTY <u>Buchanan</u></p> <p>3. LOCATION OF NEGATIVES</p>	<p>4. PRESENT LOCAL NAME(S) OR DESIGNATION(S)</p> <p>5. OTHER NAME(S)</p>	1. NO.	
<p>6. SPECIFIC LEGAL LOCATION TOWNSHIP _____ RANGE _____ SECTION _____ IF CITY OR TOWN, STREET ADDRESS <u>813-817 S.7th street</u></p> <p>7. CITY OR TOWN IF RURAL, VICINITY <u>St. Joseph</u></p> <p>8. DESCRIPTION OF LOCATION <u>lot 5 block 18 Patee's addn.</u></p>	<p>16. THEMATIC CATEGORY <u>architecture</u></p> <p>17. DATE(S) OR PERIOD <u>1912</u></p> <p>18. STYLE OR DESIGN</p> <p>19. ARCHITECT OR ENGINEER</p> <p>20. CONTRACTOR OR BUILDER</p> <p>21. ORIGINAL USE, IF APPARENT <u>warehouse</u></p> <p>22. PRESENT USE <u>same</u></p> <p>23. OWNERSHIP PUBLIC () PRIVATE ()</p> <p>24. OWNER'S NAME AND ADDRESS IF KNOWN</p>	<p>28. NO. OF STORIES <u>2</u></p> <p>29. BASEMENT? YES () NO ()</p> <p>30. FOUNDATION MATERIAL</p> <p>31. WALL CONSTRUCTION <u>brick</u></p> <p>32. ROOF TYPE AND MATERIAL <u>flat</u></p> <p>33. NO. OF BAYS FRONT SIDE</p> <p>34. WALL TREATMENT</p> <p>35. PLAN SHAPE <u>rectangle</u></p> <p>36. CHANGES (EXPLAIN IN NO. 42) ADDITION () ALTERED () MOVED ()</p> <p>37. CONDITION INTERIOR EXTERIOR</p> <p>38. PRESERVATION UNDERWAY? YES () NO ()</p> <p>39. ENDANGERED? BY WHAT? YES () NO ()</p> <p>40. VISIBLE FROM PUBLIC ROAD? YES () NO ()</p> <p>41. DISTANCE FROM AND FRONTAGE ON ROAD</p>	2. COUNTY
<p>9. COORDINATES UTM LAT LONG</p> <p>10. SITE () STRUCTURE () BUILDING (X) OBJECT ()</p> <p>11. ON NATIONAL REGISTER? YES () NO (X)</p> <p>12. IS IT ELIGIBLE? YES () NO (X)</p> <p>13. PART OF ESTAB. HIST. DISTRICT? YES () NO (X)</p> <p>14. DISTRICT POTENTIAL? YES () NO (X)</p> <p>15. NAME OF ESTABLISHED DISTRICT</p>	<p>25. OPEN TO PUBLIC? YES () NO ()</p> <p>26. LOCAL CONTACT PERSON OR ORGANIZATION</p> <p>27. OTHER SURVEYS IN WHICH INCLUDED</p>	4. PRESENT LOCAL NAME(S) OR DESIGNATION(S)	
<p>42. FURTHER DESCRIPTION OF IMPORTANT FEATURES</p>		5. OTHER NAME(S)	
<p>43. HISTORY AND SIGNIFICANCE</p>		6. TOWNSHIP	
<p>44. DESCRIPTION OF ENVIRONMENT AND OUTBUILDINGS</p>		RANGE	
<p>45. SOURCES OF INFORMATION <u>building permit Penny & Penny Feed Co. 11/12</u></p>		SECTION	
<p>46. PREPARED BY <u>David Denman</u></p> <p>47. ORGANIZATION <u>Landmarks Comm.</u></p> <p>48. DATE <u>11/86</u></p>		<p>49. REVISION DATE(S)</p>	

TURN THIS FORM WHEN COMPLETED TO: OFFICE OF HISTORIC PRESERVATION
P.O. BOX 176
JEFFERSON CITY, MISSOURI 65102
616-751-4096

DITION RATE PAGE IS NEEDED, ATTAC

73. 813-817 S. 7th street. Two story brick commercial warehouse constructed in 1912 by the Penny and Penny Feed Co. Rectangle plan with flat roof behind a corbeled brick parapet. Six bay fenestration at the second story with double rowlock arches. Triple rowlock arches at the first story.





MISSOURI OFFICE OF HISTORIC PRESERVATION

ARCHITECTURAL/HISTORIC INVENTORY SURVEY FORM

BN-AS-019-057


1. NO. 74	4. PRESENT LOCAL NAME(S) OR DESIGNATION(S)		1. NO.	
2. COUNTY Buchanan	5. OTHER NAME(S)			2. COUNTY
3. LOCATION OF NEGATIVES				
6. SPECIFIC LEGAL LOCATION TOWNSHIP _____ RANGE _____ SECTION _____ IF CITY OR TOWN, STREET ADDRESS 821-823 S.7th street	16. THEMATIC CATEGORY architecture	28. NO. OF STORIES 1	5. OTHER NAME(S)	
7. CITY OR TOWN IF RURAL, VICINITY St. Joseph	17. DATE(S) OR PERIOD 1905	29. BASEMENT? YES () NO ()		6. TOWNSHIP
8. DESCRIPTION OF LOCATION lots 3-4 part block 18 Patee's addn.	18. STYLE OR DESIGN	30. FOUNDATION MATERIAL		
9. COORDINATES UTM LAT _____ LONG _____	19. ARCHITECT OR ENGINEER	31. WALL CONSTRUCTION brick	SECTION	
10. SITE () STRUCTURE () BUILDING (X) OBJECT ()	20. CONTRACTOR OR BUILDER	32. ROOF TYPE AND MATERIAL flat		
11. ON NATIONAL REGISTER? YES () NO (X)	21. ORIGINAL USE, IF APPARENT warehouse	33. NO. OF BAYS FRONT SIDE		
12. IS IT ELIGIBLE? YES () NO (X)	22. PRESENT USE same	34. WALL TREATMENT		
13. PART OF ESTAB. HIST. DISTRICT? YES () NO (X)	23. OWNERSHIP PUBLIC () PRIVATE ()	35. PLAN SHAPE		
14. DISTRICT POTENTIAL? YES () NO (X)	24. OWNER'S NAME AND ADDRESS IF KNOWN	36. CHANGES (EXPLAIN IN NO. 42) ADDITION () ALTERED () MOVED ()		
15. NAME OF ESTABLISHED DISTRICT	25. OPEN TO PUBLIC? YES () NO ()	37. CONDITION INTERIOR _____ EXTERIOR _____		
16. LOCAL CONTACT PERSON OR ORGANIZATION	26. LOCAL CONTACT PERSON OR ORGANIZATION	38. PRESERVATION UNDERWAY? YES () NO ()		
17. OTHER SURVEYS IN WHICH INCLUDED	27. OTHER SURVEYS IN WHICH INCLUDED	39. ENDANGERED? BY WHAT? YES () NO ()		
40. FURTHER DESCRIPTION OF IMPORTANT FEATURES	<div style="border: 1px solid black; padding: 20px; text-align: center;"> PHOTO MUST BE PROVIDED </div>			
43. HISTORY AND SIGNIFICANCE				
44. DESCRIPTION OF ENVIRONMENT AND OUTBUILDINGS				
45. SOURCES OF INFORMATION building permit Penny & Penny Feed Co. 12/05		46. PREPARED BY David Denman		
47. ORGANIZATION Landmarks Comm.		48. DATE 11/86		
49. REVISION DATE(S)				

THIS FORM WHEN COMPLETED TO: OFFICE OF HISTORIC PRESERVATION
 P.O. BOX 176
 JEFFERSON CITY, MISSOURI 65102
 816-751-4096

DATE: _____
 RATE: _____
 IF SPACE IS NEEDED, ATTACH TO THIS FORM

74. 821-823 S. 7th street. Single story brick warehouse constructed in 1905 for the Penny and Penny Feed Co. Flat roof behind a plain parapet with corbeled brick cornice. Several openings are severely altered.





MISSOURI OFFICE OF HISTORIC PRESERVATION

ARCHITECTURAL/HISTORIC INVENTORY SURVEY FORM

BN-AS-014-054

1. NO. <div style="text-align: center;">75</div>		4. PRESENT LOCAL NAME(S) OR DESIGNATION(S)		1. NO.	
2. COUNTY <div style="text-align: center;">Buchanan</div>		5. OTHER NAME(S)			2. COUNTY
3. LOCATION OF NEGATIVES					
6. SPECIFIC LEGAL LOCATION TOWNSHIP _____ RANGE _____ SECTION _____ IF CITY OR TOWN, STREET ADDRESS <div style="text-align: center;">827-831 S.7th street</div>		16. THEMATIC CATEGORY <div style="text-align: center;">architecture</div>		28. NO. OF STORIES <div style="text-align: center;">3</div>	
		17. DATE(S) OR PERIOD <div style="text-align: center;">1928</div>		29. BASEMENT? YES () NO ()	
7. CITY OR TOWN IF RURAL, VICINITY <div style="text-align: center;">St. Joseph</div>		18. STYLE OR DESIGN		30. FOUNDATION MATERIAL <div style="text-align: center;">concrete</div>	
		19. ARCHITECT OR ENGINEER		31. WALL CONSTRUCTION <div style="text-align: center;">brick</div>	
8. DESCRIPTION OF LOCATION <div style="text-align: center;">lots 1-2 block 18 Patee's addn</div>		20. CONTRACTOR OR BUILDER		32. ROOF TYPE AND MATERIAL <div style="text-align: center;">flat</div>	
		21. ORIGINAL USE, IF APPARENT <div style="text-align: center;">warehouse</div>		33. NO. OF BAYS FRONT _____ SIDE _____	
9. COORDINATES UTM LAT _____ LONG _____		22. PRESENT USE <div style="text-align: center;">same</div>		34. WALL TREATMENT	
		23. OWNERSHIP PUBLIC () PRIVATE ()		35. PLAN SHAPE	
10. SITE () BUILDING () STRUCTURE () OBJECT ()		24. OWNER'S NAME AND ADDRESS IF KNOWN		36. CHANGES (EXPLAIN IN NO. 42) ADDITION () ALTERED () MOVED ()	
		25. OPEN TO PUBLIC? YES () NO ()		37. CONDITION INTERIOR _____ EXTERIOR _____	
11. ON NATIONAL REGISTER? YES () NO ()		26. LOCAL CONTACT PERSON OR ORGANIZATION		38. PRESERVATION UNDERWAY? YES () NO ()	
		27. OTHER SURVEYS IN WHICH INCLUDED		39. ENDANGERED? BY WHAT? YES () NO ()	
13. PART OF ESTAB. HIST. DISTRICT? YES () NO ()		14. DISTRICT POTENTIAL? YES () NO ()		40. VISIBLE FROM PUBLIC ROAD? YES () NO ()	
				41. DISTANCE FROM AND FRONTAGE ON ROAD	
15. NAME OF ESTABLISHED DISTRICT				5. OTHER NAME(S)	
42. FURTHER DESCRIPTION OF IMPORTANT FEATURES		<div style="border: 2px solid black; padding: 20px; width: 100%;"> X PHOTO MUST BE PROVIDED X </div>			
43. HISTORY AND SIGNIFICANCE					6. TOWNSHIP
44. DESCRIPTION OF ENVIRONMENT AND OUTBUILDINGS					
45. SOURCES OF INFORMATION <div style="text-align: center;">building permit Munchenburger Bros. 4/28</div>				46. PREPARED BY <div style="text-align: center;">David Denman</div>	
RETURN THIS FORM WHEN COMPLETED TO: OFFICE OF HISTORIC PRESERVATION P.O. BOX 176 JEFFERSON CITY, MISSOURI 65102 816-751-4096				47. ORGANIZATION <div style="text-align: center;">Landmarks Comm.</div>	
				48. DATE 11/86 49. REVISION DATE(S)	

DATE _____ PAGE IS NEEDED, ATTACH TO THIS FORM

75. 827-831 5.7th street. Three story brick warehouse constructed by Munchenburger Bros. Furniture Co. in 1928. Steel lintels over the openings. The entry has the only decorative touch with flat entablature on consoles over the door and a composition panel with 'office' inscribed.





MISSOURI OFFICE OF HISTORIC PRESERVATION

ARCHITECTURAL/HISTORIC INVENTORY SURVEY FORM

BN-AS-019-069

1. NO. <u>21</u> 2. COUNTY <u>Buchanan</u> 3. LOCATION OF NEGATIVES _____	4. PRESENT LOCAL NAME(S) OR DESIGNATION(S) _____ 5. OTHER NAME(S) _____	1. NO.	
6. SPECIFIC LEGAL LOCATION TOWNSHIP _____ RANGE _____ SECTION _____ IF CITY OR TOWN, STREET ADDRESS <u>east side 8th bet. Edmond and</u> 7. CITY OR TOWN IF RURAL, VICINITY <u>St. Joseph Charles streets.</u> 8. DESCRIPTION OF LOCATION <u>lots 1-4 block 24 Smith's addn.</u>	16. THEMATIC CATEGORY <u>architecture</u> 17. DATE(S) OR PERIOD <u>1938</u> 18. STYLE OR DESIGN <u>Art Deco</u> 19. ARCHITECT OR ENGINEER <u>Louis Simon/Neal Melick</u> 20. CONTRACTOR OR BUILDER _____ 21. ORIGINAL USE, IF APPARENT <u>Post Office and Fed. Court H.</u> 22. PRESENT USE <u>same</u> 23. OWNERSHIP PUBLIC () PRIVATE () 24. OWNER'S NAME AND ADDRESS IF KNOWN _____	28. NO. OF STORIES <u>4</u> 29. BASEMENT? YES () NO () 30. FOUNDATION MATERIAL <u>concrete</u> 31. WALL CONSTRUCTION _____ 32. ROOF TYPE AND MATERIAL <u>flat</u> 33. NO. OF BAYS FRONT SIDE 34. WALL TREATMENT <u>stone sheathing</u> 35. PLAN SHAPE _____ 36. CHANGES (EXPLAIN IN NO. 42) ADDITION () ALTERED () MOVED () 37. CONDITION INTERIOR EXTERIOR 38. PRESERVATION UNDERWAY? YES () NO () 39. ENDANGERED? BY WHAT? YES () NO () 40. VISIBLE FROM PUBLIC ROAD? YES () NO () 41. DISTANCE FROM AND FRONTAGE ON ROAD _____	2. COUNTY
9. COORDINATES UTM LAT _____ LONG _____ 10. SITE () BUILDING (x) STRUCTURE () OBJECT () 11. ON NATIONAL REGISTER? YES () NO (x) 12. IS IT ELIGIBLE? YES (x) NO () 13. PART OF ESTAB. YES () HIST. DISTRICT? NO (x) 14. DISTRICT YES () POTENTIAL? NO (x) 15. NAME OF ESTABLISHED DISTRICT _____	25. OPEN TO PUBLIC? YES () NO () 26. LOCAL CONTACT PERSON OR ORGANIZATION _____ 27. OTHER SURVEYS IN WHICH INCLUDED _____	4. PRESENT LOCAL NAME(S) OR DESIGNATION(S)	
42. FURTHER DESCRIPTION OF IMPORTANT FEATURES _____ 43. HISTORY AND SIGNIFICANCE _____ 44. DESCRIPTION OF ENVIRONMENT AND OUTBUILDINGS _____		5. OTHER NAME(S)	
45. SOURCES OF INFORMATION <u>information plaque at the northwest corner of building</u> PRINT THIS FORM WHEN COMPLETED TO: OFFICE OF HISTORIC PRESERVATION P.O. BOX 176 JEFFERSON CITY, MISSOURI 65102 1-751-4096 DATE _____ PAGE IS NEEDED, ATTACH TO THIS FORM		6. TOWNSHIP	
46. PREPARED BY <u>David Denman</u> 47. ORGANIZATION <u>Landmarks Comm.</u> 48. DATE <u>11/86</u> 49. REVISION DATE(S) _____		RANGE	
46. PREPARED BY <u>David Denman</u> 47. ORGANIZATION <u>Landmarks Comm.</u> 48. DATE <u>11/86</u> 49. REVISION DATE(S) _____		SECTION	

PHOTO
MUST

BE
PROVIDED

21. East side of 5.8th street between Edmond and Charles streets. Four story Post Office and Federal Courts Building constructed in 1938 in a streamlined Art Deco style. Louis Simon architect and Neal Melick, chief engineer. Smooth dressed stone veneering. Flat coped parapet with flat roof. Nine bays with symmetrical fenestration. Principal entry is at the raised basement story in a slightly projected pavillion with recessed 2nd 3rd and 4th story bays. Flanking the entry and above it are long panels with highly stylized decorative carving. Smooth dressed and polished granite water table at ground level.





MISSOURI OFFICE OF HISTORIC PRESERVATION

ARCHITECTURAL/HISTORIC INVENTORY SURVEY FORM

BN-AS-019-060

1. NO. <u>47</u>		4. PRESENT LOCAL NAME(S) OR DESIGNATION(S)		1. NO.	
2. COUNTY <u>Buchanan</u>		5. OTHER NAME(S)			2. COUNTY
3. LOCATION OF NEGATIVES					
6. SPECIFIC LEGAL LOCATION TOWNSHIP _____ RANGE _____ SECTION _____ IF CITY OR TOWN, STREET ADDRESS <u>210 N. 8th street</u>		16. THEMATIC CATEGORY <u>architecture</u>		4. PRESENT LOCAL NAME(S) OR DESIGNATION(S)	
		17. DATE(S) OR PERIOD <u>1917</u>			
7. CITY OR TOWN IF RURAL, VICINITY <u>St. Joseph</u>		18. STYLE OR DESIGN <u>Neo-Classical</u>		5. OTHER NAME(S)	
8. DESCRIPTION OF LOCATION <u>lot 7 block 18 Smith's addn.</u>		19. ARCHITECT OR ENGINEER			
		20. CONTRACTOR OR BUILDER		6. TOWNSHIP	
21. ORIGINAL USE, IF APPARENT <u>apartments</u>		28. NO. OF STORIES <u>3</u>			
22. PRESENT USE <u>same</u>		29. BASEMENT? YES () NO ()		RANGE	
23. OWNERSHIP PUBLIC () PRIVATE ()		30. FOUNDATION MATERIAL <u>concrete?</u>			
24. OWNER'S NAME AND ADDRESS IF KNOWN		31. WALL CONSTRUCTION <u>brick</u>		SECTION	
25. OPEN TO PUBLIC? YES () NO ()		32. ROOF TYPE AND MATERIAL <u>flat</u>			
26. LOCAL CONTACT PERSON OR ORGANIZATION		33. NO. OF BAYS FRONT SIDE			
27. OTHER SURVEYS IN WHICH INCLUDED		34. WALL TREATMENT			
28. COORDINATES UTM LAT LONG		35. PLAN SHAPE			
29. SITE () BUILDING (x) STRUCTURE () OBJECT ()		36. CHANGES (EXPLAIN IN NO. 42) ADDITION () ALTERED () MOVED ()			
30. ON NATIONAL REGISTER? YES () NO (x)		37. CONDITION INTERIOR EXTERIOR			
31. IS IT ELIGIBLE? YES (x) NO ()		38. PRESERVATION UNDERWAY? YES () NO ()			
32. PART OF ESTAB. YES () HIST. DISTRICT? NO (x)		39. ENDANGERED? BY WHAT? YES () NO ()			
33. DISTRICT YES (x) POTENTIAL? NO ()		40. VISIBLE FROM PUBLIC ROAD? YES () NO ()			
34. NAME OF ESTABLISHED DISTRICT		41. DISTANCE FROM AND FRONTAGE ON ROAD			
42. FURTHER DESCRIPTION OF IMPORTANT FEATURES				7. TOWNSHIP RANGE SECTION	
43. HISTORY AND SIGNIFICANCE					
				PHOTO MUST BE PROVIDED	
44. DESCRIPTION OF ENVIRONMENT AND OUTBUILDINGS					
45. SOURCES OF INFORMATION <u>building permit C.R. and Dick Berry 3/17</u>					
46. PREPARED BY <u>David Denman</u>					
47. ORGANIZATION <u>Landmarks Comm.</u>					
48. DATE <u>11/86</u> 49. REVISION DATE(S)					
49. THIS FORM WHEN COMPLETED TO: OFFICE OF HISTORIC PRESERVATION P.O. BOX 176 JEFFERSON CITY, MISSOURI 65102 816-251-4096					

IF MORE SPACE IS NEEDED, ATTACH SEPARATE SHEETS TO THIS FORM

constructed in 1917 by C.R. and Dick Berry--real estate speculators. Three story brick flat roofed apartment house built in a Neo-Classical style with tall three story open porch rising to the cornice. Overhanging eaves with paneled frieze and architrave supported on fluted columns with Ionic Capitals resting on tall brick piers. Turned spindle balustrated has been partially replaced by modern iron work.





MISSOURI OFFICE OF HISTORIC PRESERVATION

ARCHITECTURAL/HISTORIC INVENTORY SURVEY FORM

BN-AS-019-061

1. NO. 60		4. PRESENT LOCAL NAME(S) OR DESIGNATION(S)	
2. COUNTY Buchanan		5. OTHER NAME(S)	
3. LOCATION OF NEGATIVES			
6. SPECIFIC LEGAL LOCATION TOWNSHIP _____ RANGE _____ SECTION _____ IF CITY OR TOWN, STREET ADDRESS 214-224 S. 8th street		16. THEMATIC CATEGORY architecture	
7. CITY OR TOWN IF RURAL, VICINITY St. Joseph		17. DATE(S) OR PERIOD 1912	
8. DESCRIPTION OF LOCATION lots 7 and 8 block 6 Smith's addn.		18. STYLE OR DESIGN Neo-Classical	
9. COORDINATES UTM LAT _____ LONG _____		19. ARCHITECT OR ENGINEER	
10. SITE () STRUCTURE () BUILDING (x) OBJECT ()		20. CONTRACTOR OR BUILDER	
11. ON NATIONAL REGISTER? YES () NO (x)		21. ORIGINAL USE, IF APPARENT office/mfacturing	
12. IS IT ELIGIBLE? YES (x) NO ()		22. PRESENT USE vacant	
13. PART OF ESTAB. YES () HIST. DISTRICT? NO (x)		23. OWNERSHIP PUBLIC () PRIVATE ()	
14. DISTRICT YES () POTENTIAL? NO (x)		24. OWNER'S NAME AND ADDRESS IF KNOWN	
15. NAME OF ESTABLISHED DISTRICT		25. OPEN TO PUBLIC? YES () NO ()	
42. FURTHER DESCRIPTION OF IMPORTANT FEATURES		26. LOCAL CONTACT PERSON OR ORGANIZATION	
		27. OTHER SURVEYS IN WHICH INCLUDED	
		36. CHANGES (EXPLAIN IN NO. 42) ADDITION () ALTERED () MOVED ()	
		37. CONDITION INTERIOR _____ EXTERIOR _____	
		38. PRESERVATION UNDERWAY? YES () NO ()	
		39. ENDANGERED? BY WHAT? YES () NO ()	
		40. VISIBLE FROM PUBLIC ROAD? YES () NO ()	
		41. DISTANCE FROM AND FRONTAGE ON ROAD	
		PHOTO MUST BE PROVIDED	
43. HISTORY AND SIGNIFICANCE			
44. DESCRIPTION OF ENVIRONMENT AND OUTBUILDINGS building permit A. Albrecht 4/12; City dir. 1916			
45. SOURCES OF INFORMATION		46. PREPARED BY David Denman	
		47. ORGANIZATION Landmarks Comm.	
UR. THIS FORM WHEN COMPLETED TO: OFFICE OF HISTORIC PRESERVATION P.O. BOX 176 JEFFERSON CITY, MISSOURI 65102 1-751-4096		48. DATE 11/86	
DATE PAGE IS NEEDED, ATTACH TO THIS FORM		49. REVISION DATE(S)	

5. OTHER NAME(S)

6. TOWNSHIP

RANGE

SECTION

60. 214-224 S. 8th street. Two story buff colored brick commercial building built in 1912 and known as the American Electric Building housing the company of that name. Neo-Classical in style with coped parapet above a modillioned and dentiled projected cornice. Patterned serial segmental shaped relieving arches above the rectangle shaped window openings at the second story. Brick arches with composition keystones and with composition labels which are paired with the neighboring window label to form the capital to a pilaster separating the window bays. Above each window is a brick bordered panel. Composition sill level stringcourse slightly raised to form plinths to the pilasters above and with labels of masonry below. Storefronts have been altered though there are three remaining luxfer glass transoms. Corner brick pillars are rusticated.





MISSOURI OFFICE OF HISTORIC PRESERVATION

ARCHITECTURAL/HISTORIC INVENTORY SURVEY FORM

BN-AS-019-0624

1. NO. <u>20</u> 2. COUNTY <u>Buchanan</u> 3. LOCATION OF NEGATIVES _____	4. PRESENT LOCAL NAME(S) OR DESIGNATION(S) _____ 5. OTHER NAME(S) _____	1. NO.	
6. SPECIFIC LEGAL LOCATION TOWNSHIP _____ RANGE _____ SECTION _____ IF CITY OR TOWN, STREET ADDRESS <u>301 S. 8th street</u> 7. CITY OR TOWN IF RURAL, VICINITY <u>St. Joseph</u> 8. DESCRIPTION OF LOCATION <u>lot 4 block 25 Smith's addn.</u>	16. THEMATIC CATEGORY <u>architecture</u> 17. DATE(S) OR PERIOD <u>1906</u> 18. STYLE OR DESIGN <u>Neo-Classical</u> 19. ARCHITECT OR ENGINEER _____ 20. CONTRACTOR OR BUILDER _____ 21. ORIGINAL USE, IF APPARENT <u>offices</u> 22. PRESENT USE <u>storage</u> 23. OWNERSHIP PUBLIC () PRIVATE () 24. OWNER'S NAME AND ADDRESS IF KNOWN _____ 25. OPEN TO PUBLIC? YES () NO () 26. LOCAL CONTACT PERSON OR ORGANIZATION _____ 27. OTHER SURVEYS IN WHICH INCLUDED _____	28. NO. OF STORIES <u>3</u> 29. BASEMENT? YES () NO () 30. FOUNDATION MATERIAL <u>concrete</u> 31. WALL CONSTRUCTION <u>brick</u> 32. ROOF TYPE AND MATERIAL <u>flat</u> 33. NO. OF BAYS FRONT SIDE 34. WALL TREATMENT _____ 35. PLAN SHAPE _____ 36. CHANGES (EXPLAIN IN NO. 42) ADDITION () ALTERED () MOVED () 37. CONDITION INTERIOR _____ EXTERIOR _____ 38. PRESERVATION UNDERWAY? YES () NO () 39. ENDANGERED? BY WHAT? YES () NO () 40. VISIBLE FROM PUBLIC ROAD? YES () NO () 41. DISTANCE FROM AND FRONTAGE ON ROAD _____	2. COUNTY
9. COORDINATES UTM LAT _____ LONG _____ 10. SITE () STRUCTURE () BUILDING () OBJECT () 11. ON NATIONAL REGISTER? YES () NO (X) 12. IS IT ELIGIBLE? YES (X) NO () 13. PART OF ESTAB. YES () NO (X) HIST. DISTRICT? NO (X) 14. DISTRICT YES () POTENTIAL? NO (X) 15. NAME OF ESTABLISHED DISTRICT _____	42. FURTHER DESCRIPTION OF IMPORTANT FEATURES _____	4. PRESENT LOCAL NAME(S) OR DESIGNATION(S)	
43. HISTORY AND SIGNIFICANCE _____	44. DESCRIPTION OF ENVIRONMENT AND OUTBUILDINGS _____	5. OTHER NAME(S)	
45. SOURCES OF INFORMATION <u>datestone and lettering on building</u> THIS FORM WHEN COMPLETED TO: OFFICE OF HISTORIC PRESERVATION P.O. BOX 176 JEFFERSON CITY, MISSOURI 65102 751-4096	46. PREPARED BY <u>David Denman</u> 47. ORGANIZATION <u>Landmarks Comm.</u> 48. DATE <u>11/86</u> 49. REVISION DATE(S) _____	6. TOWNSHIP RANGE SECTION	

PHOTO
MUST
BE
PROVIDED

20. 301 S. 8th street. Three story brick commercial building constructed in 1906 as an office building for the Union Pacific Railroad. Flat roof behind the stepped facade stone coped parapet. Below is a projected composition [or stone] entablature with brick dentil. Three bays at the second and third storys with paired third story windows and flanking triple grouped and centered paired at the second story. At the third story between the bays are composition panels carried around to the long side of the building. Above the first story is a composition string course terminating at either corner in an interlocking Greek Key pattern. Centered is a panel with the Union Pacific shield. The first story is substantially altered. On the long side facing north is a centered entry with half round arch of composition material with tall glass transom and another centered Union Pacific logo with the date carved on the face, and the words 'office' in relief.





MISSOURI OFFICE OF HISTORIC PRESERVATION

ARCHITECTURAL/HISTORIC INVENTORY SURVEY FORM **BN-45-019-063**

1. NO. 29		4. PRESENT LOCAL NAME(S) OR DESIGNATION(S)		1. NO.	
2. COUNTY Buchanan		5. OTHER NAME(S)			2. COUNTY
3. LOCATION OF NEGATIVES					
6. SPECIFIC LEGAL LOCATION TOWNSHIP _____ RANGE _____ SECTION _____ IF CITY OR TOWN, STREET ADDRESS 303-307 N.8th street		16. THEMATIC CATEGORY architecture		4. PRESENT LOCAL NAME(S) OR DESIGNATION(S)	
7. CITY OR TOWN IF RURAL, VICINITY St. Joseph		17. DATE(S) OR PERIOD 1889			
8. DESCRIPTION OF LOCATION lot 1 block 20 Smith's addn.		18. STYLE OR DESIGN Queen Anne		5. OTHER NAME(S)	
		19. ARCHITECT OR ENGINEER			
		20. CONTRACTOR OR BUILDER			
		21. ORIGINAL USE, IF APPARENT duplex			
		22. PRESENT USE office and residence			
		23. OWNERSHIP PUBLIC () PRIVATE ()			
		24. OWNER'S NAME AND ADDRESS IF KNOWN			
		25. OPEN TO PUBLIC? YES () NO ()			
		26. LOCAL CONTACT PERSON OR ORGANIZATION			
		27. OTHER SURVEYS IN WHICH INCLUDED			
9. COORDINATES UTM LAT _____ LONG _____		28. NO. OF STORIES 2		6. TOWNSHIP RANGE SECTION	
10. SITE () BUILDING (x) STRUCTURE () OBJECT ()		29. BASEMENT? YES () NO ()			
11. ON NATIONAL REGISTER? YES () NO (x)		30. FOUNDATION MATERIAL brick			
12. IS IT ELIGIBLE? YES (x) NO ()		31. WALL CONSTRUCTION brick			
13. PART OF ESTAB. HIST. DISTRICT? YES () NO (x)		32. ROOF TYPE AND MATERIAL hip/composition shingle			
14. DISTRICT POTENTIAL? YES () NO (x)		33. NO. OF BAYS FRONT SIDE			
15. NAME OF ESTABLISHED DISTRICT		34. WALL TREATMENT			
42. FURTHER DESCRIPTION OF IMPORTANT FEATURES		35. PLAN SHAPE irregular			
43. HISTORY AND SIGNIFICANCE		36. CHANGES (EXPLAIN IN NO. 42) ADDITION () ALTERED () MOVED ()			
44. DESCRIPTION OF ENVIRONMENT AND OUTBUILDINGS		37. CONDITION INTERIOR _____ EXTERIOR _____			
45. SOURCES OF INFORMATION Sanborn Ins. map 1952; building permit Abraham Nave 8/89 City D.--1889		46. PREPARED BY David Denman			
47. ORGANIZATION Landmarks Comm.		48. DATE 11/86			
49. REVISION DATE(S)		50. THIS FORM WHEN COMPLETED TO: OFFICE OF HISTORIC PRESERVATION P.O. BOX 176 JEFFERSON CITY, MISSOURI 65102 1-751-4096			

PHOTO
MUST
BE
PROVIDED

29. 303-307 N. 8th street. Two story dwelling constructed in 1889 in the Queen Anne style by Abraham Nave as a commercial speculation--he lived in an adjacent house. Brick construction with asymmetrical shape and combination roof plan. Pressed metal cornice and gutter. Flat brick arched window openings with radiating voissours. There are two wings projecting from the facade--one of which projects further than the other though they match in all other detail. Polygonal shape with like shaped parapet behind which is a gable dormer with coped parapet rising to a finial. The parapet is repeated on the brick open second story porch with a corbeled brick cornice. Press metal entablatures above the porch entrys with moulded cornice and dentil patterning. Spindle frieze and segmental shaped patterned wood bracketing. Square brick columns support between the porch bays. Small square stained glass window set off center on the right hand porch.





MISSOURI OFFICE OF HISTORIC PRESERVATION

ARCHITECTURAL/HISTORIC INVENTORY SURVEY FORM

BN-15-019-064

1. NO. <div style="text-align: center; font-size: 1.2em;">18</div>		4. PRESENT LOCAL NAME(S) OR DESIGNATION(S)		1. NO.	
2. COUNTY <div style="text-align: center;">Buchanan</div>		5. OTHER NAME(S)			2. COUNTY
3. LOCATION OF NEGATIVES					
6. SPECIFIC LEGAL LOCATION TOWNSHIP _____ RANGE _____ SECTION _____ IF CITY OR TOWN, STREET ADDRESS <div style="text-align: center;">317-323 S.8th street</div>		16. THEMATIC CATEGORY <div style="text-align: center;">architecture</div>		4. PRESENT LOCAL NAME(S) OR DESIGNATION(S)	
7. CITY OR TOWN IF RURAL, VICINITY <div style="text-align: center;">St. Joseph</div>		17. DATE(S) OR PERIOD <div style="text-align: center;">1912</div>			
8. DESCRIPTION OF LOCATION <div style="text-align: center;">part lot 1 block 25 Smith's add</div>		18. STYLE OR DESIGN <div style="text-align: center;">Neo-Classical</div>			
9. COORDINATES LAT _____ LONG _____ UTM _____		19. ARCHITECT OR ENGINEER		5. OTHER NAME(S)	
		20. CONTRACTOR OR BUILDER			
		21. ORIGINAL USE, IF APPARENT <div style="text-align: center;">commercial</div>			
10. SITE () BUILDING (x) STRUCTURE () OBJECT ()		22. PRESENT USE <div style="text-align: center;">vacant</div>		6. TOWNSHIP	
11. ON NATIONAL REGISTER? YES () NO (x)		23. OWNERSHIP PUBLIC () PRIVATE ()			
12. IS IT ELIGIBLE? YES (x) NO ()		24. OWNER'S NAME AND ADDRESS IF KNOWN			
13. PART OF ESTAB. YES () HIST. DISTRICT? NO (x)		25. OPEN TO PUBLIC? YES () NO ()		7. RANGE	
14. DISTRICT YES () POTENTIAL? NO (x)		26. LOCAL CONTACT PERSON OR ORGANIZATION			
15. NAME OF ESTABLISHED DISTRICT		27. OTHER SURVEYS IN WHICH INCLUDED			
42. FURTHER DESCRIPTION OF IMPORTANT FEATURES		PHOTO MUST BE PROVIDED		8. SECTION	
43. HISTORY AND SIGNIFICANCE					
44. DESCRIPTION OF ENVIRONMENT AND OUTBUILDINGS					
45. SOURCES OF INFORMATION <div style="text-align: center;">building permit D.E. Heaton 8/12; city D.--1916</div>		46. PREPARED BY <div style="text-align: center;">David Denman</div>			
URN THIS FORM WHEN COMPLETED TO: OFFICE OF HISTORIC PRESERVATION P.O. BOX 176 JEFFERSON CITY, MISSOURI 65102 TEL. 751-4096		47. ORGANIZATION <div style="text-align: center;">Landmarks Comm.</div>			
		48. DATE 49. REVISION DATE(S) <div style="text-align: center;">11/86</div>			

DATE PAGE IS NEEDED, ATTAC
ST TO THIS FORM

18. 317-323 S. 8th street. Two story commercial building constructed in 1912 by D.E. Heaton housing the Holliday Motor Car Co. Flat roof behind a brick parapet with projected metal cornice below the parapet line and with brick stringcoursing. Three facade second story grouped window bays with patterned brick lintels. Long storefront appears original with tall glass transoms above plate glass store bays. At the extreme left of the facade is a broad segmental shaped entry with glass transom and patterned composition skewblocks and keystone in the brick arch.





MISSOURI OFFICE OF HISTORIC PRESERVATION

ARCHITECTURAL/HISTORIC INVENTORY SURVEY FORM

BN-AS-019-065

1. NO. <div style="text-align: center; font-size: 1.2em;">61</div>		4. PRESENT LOCAL NAME(S) OR DESIGNATION(S)		1. NO. 2. COUNTY 4. PRESENT LOCAL NAME(S) OR DESIGNATION(S) 5. OTHER NAME(S) 6. TOWNSHIP RANGE SECTION
2. COUNTY <div style="text-align: center;">Buchanan</div>		5. OTHER NAME(S)		
3. LOCATION OF NEGATIVES				
6. SPECIFIC LEGAL LOCATION TOWNSHIP _____ RANGE _____ SECTION _____ IF CITY OR TOWN, STREET ADDRESS <div style="text-align: center;">320 S.8th street</div>		16. THEMATIC CATEGORY <div style="text-align: center;">architecture</div>		2. COUNTY 4. PRESENT LOCAL NAME(S) OR DESIGNATION(S) 5. OTHER NAME(S) 6. TOWNSHIP RANGE SECTION
7. CITY OR TOWN IF RURAL, VICINITY <div style="text-align: center;">St. Joseph</div>		17. DATE(S) OR PERIOD <div style="text-align: center;">ca. 1930</div>		
8. DESCRIPTION OF LOCATION <div style="text-align: center;">lot 8 block 10 Smith's addn.</div>		18. STYLE OR DESIGN		
9. COORDINATES UTM LAT _____ LONG _____		19. ARCHITECT OR ENGINEER		
10. SITE () STRUCTURE () BUILDING (x) OBJECT ()		20. CONTRACTOR OR BUILDER		
11. ON NATIONAL REGISTER? YES () NO (x)		21. ORIGINAL USE, IF APPARENT <div style="text-align: center;">commercial</div>		
12. IS IT ELIGIBLE? YES () NO (x)		22. PRESENT USE <div style="text-align: center;">same</div>		
13. PART OF ESTAB. YES () NO (x) HIST. DISTRICT?		23. OWNERSHIP PUBLIC () PRIVATE ()		
14. DISTRICT YES () POTENTIAL? NO (x)		24. OWNER'S NAME AND ADDRESS IF KNOWN		
15. NAME OF ESTABLISHED DISTRICT		25. OPEN TO PUBLIC? YES () NO ()		
16. LOCAL CONTACT PERSON OR ORGANIZATION		26. LOCAL CONTACT PERSON OR ORGANIZATION		
17. OTHER SURVEYS IN WHICH INCLUDED		27. OTHER SURVEYS IN WHICH INCLUDED		
28. NO. OF STORIES 1		29. BASEMENT? YES () NO ()		
30. FOUNDATION MATERIAL <div style="text-align: center;">concrete</div>		31. WALL CONSTRUCTION <div style="text-align: center;">brick</div>		
32. ROOF TYPE AND MATERIAL <div style="text-align: center;">flat</div>		33. NO. OF BAYS FRONT SIDE		
34. WALL TREATMENT		35. PLAN SHAPE		
36. CHANGES (EXPLAIN IN NO. 42) ADDITION () ALTERED () MOVED ()		37. CONDITION INTERIOR EXTERIOR		
38. PRESERVATION UNDERWAY? YES () NO ()		39. ENDANGERED? BY WHAT? YES () NO ()		
40. VISIBLE FROM PUBLIC ROAD? YES () NO ()		41. DISTANCE FROM AND FRONTAGE ON ROAD		
42. FURTHER DESCRIPTION OF IMPORTANT FEATURES		<div style="text-align: center; font-size: 1.5em;"> PHOTO MUST BE PROVIDED </div>		
43. HISTORY AND SIGNIFICANCE				
44. DESCRIPTION OF ENVIRONMENT AND OUTBUILDINGS				
45. SOURCES OF INFORMATION		46. PREPARED BY <div style="text-align: center;">David Denman</div>		
47. ORGANIZATION <div style="text-align: center;">Landmarks Comm.</div>		48. DATE 11/86		
49. REVISION DATE(S)		50. THIS FORM WHEN COMPLETED TO: OFFICE OF HISTORIC PRESERVATION P.O. BOX 176 JEFFERSON CITY, MISSOURI 65102 816-751-4096		

THIS FORM WHEN COMPLETED TO:

DATE PAGE IS NEEDED, ATTACH TO THIS FORM

OFFICE OF HISTORIC PRESERVATION
P.O. BOX 176
JEFFERSON CITY, MISSOURI 65102
816-751-4096

PREPARED BY
David Denman

ORGANIZATION
Landmarks Comm.

DATE 11/86
REVISION DATE(S)

61. 320 S. 8th street. Single story brick commercial building constructed ca. 1930 with simplot patterned parapet with corner pedestals. Soldier coursed brick masonry frame the storefront and outline the areas between the pilaster/pedestals. Entry at extreme right with pilaster/pedestaled and patterned parapet with brick cartouche and corner block of composition material. Smooth dressed limestone faces the area beneath the window bays.





HEITMAN
MATTRESS COMPANY

HEITMAN
MATTRESS
CO.
SPRINGS & BOXEN
MATT
LIVERY

1415

MISSOURI OFFICE OF HISTORIC PRESERVATION

ARCHITECTURAL/HISTORIC INVENTORY SURVEY FORM

BN-AS-019-066

1. NO. <u>17</u>	4. PRESENT LOCAL NAME(S) OR DESIGNATION(S)		1. NO.		
2. COUNTY <u>Buchanan</u>	5. OTHER NAME(S)			2. COUNTY	
3. LOCATION OF NEGATIVES					
6. SPECIFIC LEGAL LOCATION TOWNSHIP _____ RANGE _____ SECTION _____ IF CITY OR TOWN, STREET ADDRESS <u>513-517 S.8th street</u>		16. THEMATIC CATEGORY <u>architecture</u>	28. NO. OF STORIES <u>1</u>	4. PRESENT LOCAL NAME(S) OR DESIGNATION(S)	
7. CITY OR TOWN IF RURAL, VICINITY <u>St. Joseph</u>		17. DATE(S) OR PERIOD <u>ca. 1940</u>	29. BASEMENT? YES () NO ()		
8. DESCRIPTION OF LOCATION <u>lot 3 block 27 Nixon's addn.</u>		18. STYLE OR DESIGN <u>Moderne</u>	30. FOUNDATION MATERIAL <u>concrete</u>		
		19. ARCHITECT OR ENGINEER	31. WALL CONSTRUCTION <u>brick</u>		
		20. CONTRACTOR OR BUILDER	32. ROOF TYPE AND MATERIAL <u>flat</u>		
		21. ORIGINAL USE, IF APPARENT	33. NO. OF BAYS FRONT _____ SIDE _____		
		22. PRESENT USE	34. WALL TREATMENT		
		23. OWNERSHIP PUBLIC () PRIVATE ()	35. PLAN SHAPE		
		24. OWNER'S NAME AND ADDRESS IF KNOWN	36. CHANGES (EXPLAIN IN NO. 42) ADDITION () ALTERED () MOVED ()		
9. COORDINATES UTM LAT _____ LONG _____		25. OPEN TO PUBLIC? YES () NO ()	37. CONDITION INTERIOR _____ EXTERIOR _____		5. OTHER NAME(S)
10. SITE () BUILDING (x) STRUCTURE () OBJECT ()		26. LOCAL CONTACT PERSON OR ORGANIZATION	38. PRESERVATION UNDERWAY? YES () NO ()		
11. ON NATIONAL REGISTER? YES () NO (x)		27. OTHER SURVEYS IN WHICH INCLUDED	39. ENDANGERED? BY WHAT? YES () NO ()		
12. IS IT ELIGIBLE? YES (x) NO ()			40. VISIBLE FROM PUBLIC ROAD? YES () NO ()		
13. PART OF ESTAB. HIST. DISTRICT? YES () NO (x)			41. DISTANCE FROM AND FRONTAGE ON ROAD		
14. DISTRICT POTENTIAL? YES () NO (x)					
15. NAME OF ESTABLISHED DISTRICT					
42. FURTHER DESCRIPTION OF IMPORTANT FEATURES		PHOTO MUST BE PROVIDED			
43. HISTORY AND SIGNIFICANCE				6. TOWNSHIP	
44. DESCRIPTION OF ENVIRONMENT AND OUTBUILDINGS					
45. SOURCES OF INFORMATION			46. PREPARED BY <u>David Denman</u>		7. RANGE
			47. ORGANIZATION <u>Landmarks Comm.</u>		
			48. DATE <u>11/86</u> 49. REVISION DATE(S)		
PRINT THIS FORM WHEN COMPLETED TO: OFFICE OF HISTORIC PRESERVATION P.O. BOX 176 JEFFERSON CITY, MISSOURI 65102 816-751-4096					SECTION

17. 513-517 5.8th street. Single story commercial building in the Moderne style constructed ca. 1940 as an auto parts store. Flat roof with unadorned roof parapet. Broad band string course above the plate glass window bays. Both facade corners of the building are curved with the glass bays brought around the corner and the vertical edge given a half round curved shape.





ATLAS AUTO PARTS

HUFFEN
SUPER MARKET
AND MEATERY
ATLAS AUTO PARTS

BECKLEY MOTORS

BSA
MOTOR
CYCLES
BECKLEY
MOTORS

BECKLEY MOTORS

BECKLEY MOTORS
ATLAS AUTO PARTS
CYCLES AND PARTS

PARTS
ACCESSORIES

PAINT

MISSOURI OFFICE OF HISTORIC PRESERVATION

ARCHITECTURAL/HISTORIC INVENTORY SURVEY FORM

BN-AS-019-067

1. NO. 12		4. PRESENT LOCAL NAME(S) OR DESIGNATION(S)		1. NO.	
2. COUNTY Buchanan		5. OTHER NAME(S)			2. COUNTY
3. LOCATION OF NEGATIVES					
6. SPECIFIC LEGAL LOCATION TOWNSHIP _____ RANGE _____ SECTION _____ IF CITY OR TOWN, STREET ADDRESS 601 S.8th street		16. THEMATIC CATEGORY architecture		4. PRESENT LOCAL NAME(S) OR DESIGNATION(S)	
7. CITY OR TOWN IF RURAL, VICINITY St. Joseph		17. DATE(S) OR PERIOD 1913			
8. DESCRIPTION OF LOCATION part lot 4 block 2 Patee's addn		18. STYLE OR DESIGN		5. OTHER NAME(S)	
		19. ARCHITECT OR ENGINEER			
		20. CONTRACTOR OR BUILDER		6. TOWNSHIP	
		21. ORIGINAL USE, IF APPARENT commercial			
9. COORDINATES UTM LAT _____ LONG _____		22. PRESENT USE vacant		RANGE	
10. SITE () BUILDING (x) STRUCTURE () OBJECT ()		23. OWNERSHIP PUBLIC () PRIVATE ()			
11. ON NATIONAL REGISTER? YES () NO (x)		24. OWNER'S NAME AND ADDRESS IF KNOWN		SECTION	
12. IS IT ELIGIBLE? YES () NO (x)		25. OPEN TO PUBLIC? YES () NO ()			
13. PART OF ESTAB. YES () HIST. DISTRICT? NO (x)		26. LOCAL CONTACT PERSON OR ORGANIZATION		43. HISTORY AND SIGNIFICANCE	
14. DISTRICT POTENTIAL? YES () NO (x)		27. OTHER SURVEYS IN WHICH INCLUDED			
15. NAME OF ESTABLISHED DISTRICT		28. NO. OF STORIES 2		44. DESCRIPTION OF ENVIRONMENT AND OUTBUILDINGS	
		29. BASEMENT? YES () NO ()			
		30. FOUNDATION MATERIAL u/k		45. SOURCES OF INFORMATION building permit Henry Duve 3/13; City Directory 1916	
		31. WALL CONSTRUCTION brick			
		32. ROOF TYPE AND MATERIAL flat		46. PREPARED BY David Denman	
		33. NO. OF BAYS FRONT SIDE			
		34. WALL TREATMENT		47. ORGANIZATION Landmarks Comm.	
		35. PLAN SHAPE rectangle			
		36. CHANGES (EXPLAIN IN NO. 42) ADDITION () ALTERED () MOVED ()		48. DATE 11/86	
		37. CONDITION INTERIOR EXTERIOR			
		38. PRESERVATION UNDERWAY? YES () NO ()		49. REVISION DATE(S)	
		39. ENDANGERED? BY WHAT? YES () NO ()			
		40. VISIBLE FROM PUBLIC ROAD? YES () NO ()			
		41. DISTANCE FROM AND FRONTAGE ON ROAD			
42. FURTHER DESCRIPTION OF IMPORTANT FEATURES		<div style="border: 2px solid black; padding: 20px; width: 100%;"> PHOTO MUST BE PROVIDED </div>			
43. HISTORY AND SIGNIFICANCE					
44. DESCRIPTION OF ENVIRONMENT AND OUTBUILDINGS					
45. SOURCES OF INFORMATION building permit Henry Duve 3/13; City Directory 1916		46. PREPARED BY David Denman			
47. ORGANIZATION Landmarks Comm.		48. DATE 11/86			
49. REVISION DATE(S)					

THIS FORM WHEN COMPLETED TO:

DATE _____ PAGE IS NEEDED, ATTACH TO THIS FORM

OFFICE OF HISTORIC PRESERVATION
P.O. BOX 176
JEFFERSON CITY, MISSOURI 65102
616-751-4096

12. 601 5.8th street. Two story brick commercial building constructed in 1913 by Henry Duve as a speculation and leased to Henry Brady for use as a saloon. Original cornice is missing. Three symmetrical second story window bays with segmental shaped window openings with horizontal extrados topped by rock faced stone lintel. Storefront has been obscured by modern addition.





MISSOURI OFFICE OF HISTORIC PRESERVATION

ARCHITECTURAL/HISTORIC INVENTORY SURVEY FORM BN-AS-019-068

1. NO. <u>11</u>		4. PRESENT LOCAL NAME(S) OR DESIGNATION(S)		1. NO.	
2. COUNTY <u>Buchanan</u>		5. OTHER NAME(S)			2. COUNTY
3. LOCATION OF NEGATIVES					
6. SPECIFIC LEGAL LOCATION TOWNSHIP _____ RANGE _____ SECTION _____ IF CITY OR TOWN, STREET ADDRESS <u>609-615 S. 8th street</u>		16. THEMATIC CATEGORY <u>architecture</u>		4. PRESENT LOCAL NAME(S) OR DESIGNATION(S)	
7. CITY OR TOWN IF RURAL, VICINITY <u>St. Joseph</u>		17. DATE(S) OR PERIOD <u>1891</u>			
8. DESCRIPTION OF LOCATION <u>lot 3 block 2 Patee's addn.</u>		18. STYLE OR DESIGN <u>commercial Italianate</u>		5. OTHER NAME(S)	
		19. ARCHITECT OR ENGINEER			
9. COORDINATES UTM LAT _____ LONG _____		20. CONTRACTOR OR BUILDER		6. TOWNSHIP	
		21. ORIGINAL USE, IF APPARENT <u>commercial</u>			
10. SITE () STRUCTURE () BUILDING (x) OBJECT ()		22. PRESENT USE		RANGE	
		23. OWNERSHIP PUBLIC () PRIVATE ()			
11. ON NATIONAL REGISTER? YES () NO (x) 12. IS IT ELIGIBLE? YES (x) NO ()		24. OWNER'S NAME AND ADDRESS IF KNOWN		SECTION	
		25. OPEN TO PUBLIC? YES () NO ()			
13. PART OF ESTAB. YES () NO (x) 14. DISTRICT POTENTIAL? YES () NO (x)		26. LOCAL CONTACT PERSON OR ORGANIZATION		42. FURTHER DESCRIPTION OF IMPORTANT FEATURES	
15. NAME OF ESTABLISHED DISTRICT		27. OTHER SURVEYS IN WHICH INCLUDED			
43. HISTORY AND SIGNIFICANCE		28. NO. OF STORIES <u>2</u>		PHOTO MUST BE PROVIDED	
		29. BASEMENT? YES () NO ()			
44. DESCRIPTION OF ENVIRONMENT AND OUTBUILDINGS		30. FOUNDATION MATERIAL <u>u/k</u>		46. PREPARED BY <u>David Denman</u>	
		31. WALL CONSTRUCTION <u>brick</u>			
45. SOURCES OF INFORMATION <u>Building permit Ed. Wagner 5/91; City Directory 1898</u>		32. ROOF TYPE AND MATERIAL <u>flat</u>		47. ORGANIZATION <u>Landmarks Comm.</u>	
		33. NO. OF BAYS FRONT SIDE			
46. PREPARED BY <u>David Denman</u>		34. WALL TREATMENT		48. DATE <u>11/86</u>	
		35. PLAN SHAPE <u>rectangle</u>			
47. ORGANIZATION <u>Landmarks Comm.</u>		36. CHANGES (EXPLAIN IN NO. 42) ADDITION () ALTERED () MOVED ()		49. REVISION DATE(S)	
		37. CONDITION INTERIOR _____ EXTERIOR _____			
48. DATE <u>11/86</u>		38. PRESERVATION UNDERWAY? YES () NO ()		49. REVISION DATE(S)	
		39. ENDANGERED? BY WHAT? YES () NO ()			
49. REVISION DATE(S)		40. VISIBLE FROM PUBLIC ROAD? YES () NO ()		49. REVISION DATE(S)	
		41. DISTANCE FROM AND FRONTAGE ON ROAD			

THIS FORM WHEN COMPLETED TO: OFFICE OF HISTORIC PRESERVATION
P.O. BOX 176
JEFFERSON CITY, MISSOURI 65102
816-251-4096

11. 609-615 S. 8th street. Two story brick commercial building constructed in 1891 by Ed. Wagner as a speculation and leased to three different businesses concerns. Original metal cornice has been removed. Fourteen second story window bays with projected brick label lintels with incised keystone and a segmental window shape. Two over two window sash. Storefronts are virtually unaltered. The last seven bays are over a single store front with cast iron corner pilasters below a press metal string course. Slender cast iron columns between the large storewindow bays. There are two storefront bays with recessed entry beneath the first seven window bays at the second story with the same details previously described.





MISSOURI OFFICE OF HISTORIC PRESERVATION

ARCHITECTURAL/HISTORIC INVENTORY SURVEY FORM

BN-AS-019-069

1. NO. <u>15</u>		4. PRESENT LOCAL NAME(S) OR DESIGNATION(S)		1. NO.		
2. COUNTY <u>Buchanan</u>		5. OTHER NAME(S)			2. COUNTY	
3. LOCATION OF NEGATIVES						4. PRESENT LOCAL NAME(S) OR DESIGNATION(S)
6. SPECIFIC LEGAL LOCATION TOWNSHIP _____ RANGE _____ SECTION _____ IF CITY OR TOWN, STREET ADDRESS <u>612-614 S.8th street</u>		16. THEMATIC CATEGORY <u>architecture</u>		2. NO. OF STORIES <u>2</u>		
7. CITY OR TOWN IF RURAL, VICINITY <u>St. Joseph</u>		17. DATE(S) OR PERIOD <u>1941</u>			29. BASEMENT? YES () NO ()	
8. DESCRIPTION OF LOCATION <u>lot 6 block 1 Patee's addn.</u>		18. STYLE OR DESIGN				30. FOUNDATION MATERIAL <u>concrte</u>
9. COORDINATES UTM LAT _____ LONG _____		19. ARCHITECT OR ENGINEER		31. WALL CONSTRUCTION <u>brick</u>		
		20. CONTRACTOR OR BUILDER			32. ROOF TYPE AND MATERIAL <u>flat</u>	
		21. ORIGINAL USE, IF APPARENT <u>commercial</u>				33. NO. OF BAYS FRONT _____ SIDE _____
22. PRESENT USE <u>same</u>		34. WALL TREATMENT				
23. OWNERSHIP PUBLIC () PRIVATE ()			35. PLAN SHAPE <u>rectangle</u>			
24. OWNER'S NAME AND ADDRESS IF KNOWN				36. CHANGES (EXPLAIN IN NO. 42) ADDITION () ALTERED () MOVED ()		
25. OPEN TO PUBLIC? YES () NO ()		37. CONDITION INTERIOR _____ EXTERIOR _____				
26. LOCAL CONTACT PERSON OR ORGANIZATION			38. PRESERVATION UNDERWAY? YES () NO ()			
27. OTHER SURVEYS IN WHICH INCLUDED				39. ENDANGERED? BY WHAT? YES () NO ()		
10. SITE () BUILDING (x) STRUCTURE () OBJECT ()		40. VISIBLE FROM PUBLIC ROAD? YES () NO ()				
11. ON NATIONAL REGISTER? YES () NO (x)			41. DISTANCE FROM AND FRONTAGE ON ROAD			
12. IS IT ELIGIBLE? YES () NO (x)						
13. PART OF ESTAB. YES () HIST. DISTRICT? NO (x)						
14. DISTRICT YES () POTENTIAL? NO (x)		PHOTO MUST BE PROVIDED		5. OTHER NAME(S)		
15. NAME OF ESTABLISHED DISTRICT						
42. FURTHER DESCRIPTION OF IMPORTANT FEATURES						
43. HISTORY AND SIGNIFICANCE					6. TOWNSHIP	
44. DESCRIPTION OF ENVIRONMENT AND OUTBUILDINGS						RANGE
45. SOURCES OF INFORMATION <u>building permit Safeway Stores 2/41</u>						
46. PREPARED BY <u>David Denman</u>						
47. ORGANIZATION <u>Landmarks Comm.</u>						
48. DATE <u>11/86</u>						
49. REVISION DATE(S)						

THIS FORM WHEN COMPLETED TO: OFFICE OF HISTORIC PRESERVATION
 P.O. BOX 176
 JEFFERSON CITY, MISSOURI 65102
 816-751-4096

DATE _____ PAGE IS NEEDED, ATTACH TO THIS FORM

15. 612-614 5.8th street. Two story brick commercial building constructed in 1941 by the Safeway Store Co. Flat roof with simple roof parapet with slight corbeling. Paired window openings. First story substantially altered.



CAR & TRUCK

INTERIOR SWAPPER
ENGINE REMOVAL
ENGINE PAINTING
UPHOLSTERY STEERING
WASH & VAC

CITIZENS POLICE
 OFFICE 5. 44100
 1001 100 0000
 1000 00 0000
 1000 00 0000

2338 JOURNAL OF CLIMATE

0000000000000000

CAR 233 1717
CLEANING

CAR MAY
BODY SHOP



MISSOURI OFFICE OF HISTORIC PRESERVATION

ARCHITECTURAL/HISTORIC INVENTORY SURVEY FORM

BN-AS-019-070

1. NO. <u>14</u>		4. PRESENT LOCAL NAME(S) OR DESIGNATION(S)		1. NO.	
2. COUNTY <u>Buchanan</u>		5. OTHER NAME(S)			2. COUNTY
3. LOCATION OF NEGATIVES					
6. SPECIFIC LEGAL LOCATION TOWNSHIP _____ RANGE _____ SECTION _____ IF CITY OR TOWN, STREET ADDRESS <u>620-622 S.8th street</u>		16. THEMATIC CATEGORY <u>architecture</u>		4. PRESENT LOCAL NAME(S) OR DESIGNATION(S)	
		17. DATE(S) OR PERIOD <u>1905</u>			
7. CITY OR TOWN IF RURAL, VICINITY <u>St. Joseph</u>		18. STYLE OR DESIGN		5. OTHER NAME(S)	
8. DESCRIPTION OF LOCATION <u>lot 7 block 1 Patee's addn.</u>		19. ARCHITECT OR ENGINEER			
		20. CONTRACTOR OR BUILDER		6. TOWNSHIP	
9. COORDINATES UTM LAT _____ LONG _____		21. ORIGINAL USE, IF APPARENT <u>commercial</u>			
10. SITE () STRUCTURE () BUILDING (x) OBJECT ()		22. PRESENT USE <u>same</u>		7. RANGE	
11. ON NATIONAL REGISTER? YES () NO (x)		23. OWNERSHIP PUBLIC () PRIVATE ()			
12. IS IT ELIGIBLE? YES () NO (x)		24. OWNER'S NAME AND ADDRESS IF KNOWN		8. SECTION	
13. PART OF ESTAB. YES () NO (x)		25. OPEN TO PUBLIC? YES () NO ()			
14. DISTRICT POTENTIAL? YES () NO (x)		26. LOCAL CONTACT PERSON OR ORGANIZATION			
15. NAME OF ESTABLISHED DISTRICT		27. OTHER SURVEYS IN WHICH INCLUDED		9. SECTION	
42. FURTHER DESCRIPTION OF IMPORTANT FEATURES		40. VISIBLE FROM PUBLIC ROAD? YES () NO ()			
43. HISTORY AND SIGNIFICANCE		41. DISTANCE FROM AND FRONTAGE ON ROAD		10. RANGE	
					<div style="border: 1px solid black; padding: 20px; text-align: center;"> PHOTO MUST BE PROVIDED </div>
44. DESCRIPTION OF ENVIRONMENT AND OUTBUILDINGS		46. PREPARED BY <u>David Denman</u>		11. SECTION	
45. SOURCES OF INFORMATION <u>building permit Bennett & Forcum Carpenter shop 12/05</u>		47. ORGANIZATION <u>Landmarks Comm.</u>			
48. DATE <u>11/86</u>		49. REVISION DATE(S)			

THIS FORM WHEN COMPLETED TO: OFFICE OF HISTORIC PRESERVATION
P.O. BOX 176
JEFFERSON CITY, MISSOURI 65102
731-4096

14. 620-622 5.8th street. Two section commerical building one of two storys and the other single story height. Built in 1905 as the Bennett and Forcum Carpenter Shop. Original cornice is missing though the corbeled cornice still exists. Flat brick arched lintels above the two second story window bays. The first story of both building segments have been altered substantially.





MISSOURI OFFICE OF HISTORIC PRESERVATION

ARCHITECTURAL/HISTORIC INVENTORY SURVEY FORM **BN-AS-019-071**

1. NO. 16		4. PRESENT LOCAL NAME(S) OR DESIGNATION(S)		1. NO.	
2. COUNTY Buchanan		5. OTHER NAME(S)			2. COUNTY
3. LOCATION OF NEGATIVES					
6. SPECIFIC LEGAL LOCATION TOWNSHIP _____ RANGE _____ SECTION _____ IF CITY OR TOWN, STREET ADDRESS 623-625 S.8th street		16. THEMATIC CATEGORY architecture		28. NO. OF STORIES 2	
7. CITY OR TOWN IF RURAL, VICINITY St. Joseph		17. DATE(S) OR PERIOD 1887		29. BASEMENT? YES () NO ()	
8. DESCRIPTION OF LOCATION lot 2 block 27 Nixon's addn.		18. STYLE OR DESIGN Queen Anne		30. FOUNDATION MATERIAL brick	
		19. ARCHITECT OR ENGINEER		31. WALL CONSTRUCTION brick	
		20. CONTRACTOR OR BUILDER		32. ROOF TYPE AND MATERIAL flat	
		21. ORIGINAL USE, IF APPARENT duplex		33. NO. OF BAYS FRONT _____ SIDE _____	
		22. PRESENT USE apartments		34. WALL TREATMENT	
		23. OWNERSHIP PUBLIC () PRIVATE ()		35. PLAN SHAPE rectangle	
		24. OWNER'S NAME AND ADDRESS IF KNOWN		36. CHANGES (EXPLAIN IN NO. 42) ADDITION () ALTERED () MOVED ()	
9. COORDINATES UTM LAT _____ LONG _____		25. OPEN TO PUBLIC? YES () NO ()		37. CONDITION INTERIOR _____ EXTERIOR _____	
10. SITE () BUILDING (x) STRUCTURE () OBJECT ()		26. LOCAL CONTACT PERSON OR ORGANIZATION		38. PRESERVATION UNDERWAY? YES () NO ()	
11. ON NATIONAL REGISTER? YES () NO (x)		12. IS IT ELIGIBLE? YES (x) NO ()		39. ENDANGERED? BY WHAT? YES () NO ()	
13. PART OF ESTAB. YES () HIST. DISTRICT? NO (x)		14. DISTRICT YES () POTENTIAL? NO (x)		40. VISIBLE FROM PUBLIC ROAD? YES () NO ()	
15. NAME OF ESTABLISHED DISTRICT		27. OTHER SURVEYS IN WHICH INCLUDED		41. DISTANCE FROM AND FRONTAGE ON ROAD	
42. FURTHER DESCRIPTION OF IMPORTANT FEATURES				PHOTO MUST BE PROVIDED	
43. HISTORY AND SIGNIFICANCE					
44. DESCRIPTION OF ENVIRONMENT AND OUTBUILDINGS					
45. SOURCES OF INFORMATION building permit L.Bloss 7/87; City D.--1889				46. PREPARED BY David Denman	
				47. ORGANIZATION Landmarks Comm.	
				48. DATE 11/86 49. REVISION DATE(S)	
43. SOURCE OF INFORMATION THIS FORM WHEN COMPLETED TO: OFFICE OF HISTORIC PRESERVATION P.O. BOX 176 JEFFERSON CITY, MISSOURI 65102 816-751-4096				46. PREPARED BY David Denman	
47. ORGANIZATION Landmarks Comm.				48. DATE 11/86 49. REVISION DATE(S)	

THIS FORM WHEN COMPLETED TO:

OFFICE OF HISTORIC PRESERVATION
 P.O. BOX 176
 JEFFERSON CITY, MISSOURI 65102
 816-751-4096

DATE _____ PAGE IS NEEDED, ATTACH TO THIS FORM

46. PREPARED BY
David Denman
 47. ORGANIZATION
Landmarks Comm.
 48. DATE 11/86 49. REVISION DATE(S)

1. NO.
2. COUNTY
4. PRESENT LOCAL NAME(S) OR DESIGNATION(S)
5. OTHER NAME(S)
6. TOWNSHIP
RANGE
SECTION

16. 623-625 S. 8th street. Two story Queen Anne style duplex constructed in 1887 by L. Bloss who lived in one side renting out the other. Brick constructed with flat roof behind a projected metal cornice and frieze. Mirror image units with projected corner bays with rectangle shape out of which project rectangle shaped bays with paired window openings. Windows have flat composition lintels with curvate patterned lower edge and incised composition labels. Entry is in the recessed center bay of the building with patterned stick frieze and turned post supports.






MISSOURI OFFICE OF HISTORIC PRESERVATION

ARCHITECTURAL/HISTORIC INVENTORY SURVEY FORM

BN-AS-019-072

1. NO. <u>13</u>		4. PRESENT LOCAL NAME(S) OR DESIGNATION(S)		1. NO. 2. COUNTY 4. PRESENT LOCAL NAME(S) OR DESIGNATION(S) 5. OTHER NAME(S) 6. TOWNSHIP RANGE SECTION
2. COUNTY <u>Buchanan</u>		5. OTHER NAME(S)		
3. LOCATION OF NEGATIVES				
6. SPECIFIC LEGAL LOCATION TOWNSHIP _____ RANGE _____ SECTION _____ IF CITY OR TOWN, STREET ADDRESS <u>630-632 S.8th street</u>		16. THEMATIC CATEGORY <u>architecture</u>		2. COUNTY 4. PRESENT LOCAL NAME(S) OR DESIGNATION(S) 5. OTHER NAME(S) 6. TOWNSHIP RANGE SECTION
7. CITY OR TOWN IF RURAL, VICINITY <u>St. Joseph</u>		17. DATE(S) OR PERIOD <u>1899</u>		
8. DESCRIPTION OF LOCATION <u>part lot 8 block 1 Patee's addn</u>		18. STYLE OR DESIGN <u>commercial Italianate</u>		
		19. ARCHITECT OR ENGINEER		
		20. CONTRACTOR OR BUILDER		
		21. ORIGINAL USE, IF APPARENT <u>commercial</u>		
		22. PRESENT USE <u>restaurant</u>		
		23. OWNERSHIP PUBLIC () PRIVATE ()		
		24. OWNER'S NAME AND ADDRESS IF KNOWN		
		25. OPEN TO PUBLIC? YES () NO ()		
9. COORDINATES UTM LAT _____ LONG _____		26. LOCAL CONTACT PERSON OR ORGANIZATION		
10. SITE () STRUCTURE () BUILDING (x) OBJECT ()		27. OTHER SURVEYS IN WHICH INCLUDED		
11. ON NATIONAL REGISTER? YES () NO (x)		28. NO. OF STORIES <u>2</u>		
12. IS IT ELIGIBLE? YES (x) NO ()		29. BASEMENT? YES () NO ()		
13. PART OF ESTAB. HIST. DISTRICT? YES () NO (x)		30. FOUNDATION MATERIAL <u>n/k</u>		
14. DISTRICT POTENTIAL? YES () NO (x)		31. WALL CONSTRUCTION <u>brick</u>		
15. NAME OF ESTABLISHED DISTRICT		32. ROOF TYPE AND MATERIAL <u>brick</u>		
		33. NO. OF BAYS FRONT SIDE		
		34. WALL TREATMENT		
		35. PLAN SHAPE <u>rectangle</u>		
		36. CHANGES (EXPLAIN IN NO. 42) ADDITION () ALTERED () MOVED ()		
		37. CONDITION INTERIOR _____ EXTERIOR _____		
		38. PRESERVATION UNDERWAY? YES () NO ()		
		39. ENDANGERED? BY WHAT? YES () NO ()		
		40. VISIBLE FROM PUBLIC ROAD? YES () NO ()		
		41. DISTANCE FROM AND FRONTAGE ON ROAD		
42. FURTHER DESCRIPTION OF IMPORTANT FEATURES				
43. HISTORY AND SIGNIFICANCE				
44. DESCRIPTION OF ENVIRONMENT AND OUTBUILDINGS				
45. SOURCES OF INFORMATION <u>building permit C.O. Brokaw 9/99; City Drtory 1901</u>		46. PREPARED BY <u>David Denman</u>		
		47. ORGANIZATION <u>Landmarks Comm.</u>		
48. DATE <u>11/86</u>		49. REVISION DATE(S)		

THIS FORM WHEN COMPLETED TO: OFFICE OF HISTORIC PRESERVATION
P.O. BOX 176
JEFFERSON CITY, MISSOURI 65102
816-751-4096

DATE PAGE IS NEEDED, ATTAC

13. 630-632 S. 8th street. Two story brick commercial building constructed in 1899 by C.O. Brohan as a speculation and leased to A.F. Devorss who ran a hardware store at 630 and to Joel Gates who had a drugstore at 632 S. 8th street. Flat roof behind a projected metal cornice above a corbeled cornice. Segmental shaped six bay window openings at the second story with stepped double rowlock brick construction. Pressed metal string course above the storefront with cast iron pilasters at the corners and centered on the storefront which is otherwise obscured by modern addition.





MISSOURI OFFICE OF HISTORIC PRESERVATION

ARCHITECTURAL/HISTORIC INVENTORY SURVEY FORM

BA-AS-019-073

1. NO. <div style="text-align: center; font-size: 1.2em;">10</div>	4. PRESENT LOCAL NAME(S) OR DESIGNATION(S)	1. NO.	
2. COUNTY <div style="text-align: center;">Buchanan</div>	5. OTHER NAME(S)		2. COUNTY
3. LOCATION OF NEGATIVES			

6. SPECIFIC LEGAL LOCATION TOWNSHIP _____ RANGE _____ SECTION _____ IF CITY OR TOWN, STREET ADDRESS <div style="text-align: center;">815-817 S.8th street</div>	16. THEMATIC CATEGORY <div style="text-align: center;">architecture</div>	28. NO. OF STORIES <div style="text-align: center;">2</div>	4. PRESENT LOCAL NAME(S) OR DESIGNATION(S)
7. CITY OR TOWN IF RURAL, VICINITY <div style="text-align: center;">St. Joseph</div>	17. DATE(S) OR PERIOD <div style="text-align: center;">1923</div>	29. BASEMENT? YES () <div style="text-align: center;">NO ()</div>	
8. DESCRIPTION OF LOCATION <div style="text-align: center;">lot 4 Block 13 Patee's addn</div>	18. STYLE OR DESIGN	30. FOUNDATION MATERIAL <div style="text-align: center;">brick</div>	

9. COORDINATES UTM LAT _____ LONG _____	19. ARCHITECT OR ENGINEER	31. WALL CONSTRUCTION <div style="text-align: center;">brick</div>	5. OTHER NAME(S)
10. SITE () STRUCTURE () <div style="text-align: center;">BUILDING (x) OBJECT ()</div>	20. CONTRACTOR OR BUILDER	32. ROOF TYPE AND MATERIAL <div style="text-align: center;">flat</div>	
11. ON NATIONAL REGISTER? YES () <div style="text-align: center;">NO (x)</div>	21. ORIGINAL USE, IF APPARENT <div style="text-align: center;">commercial</div>	33. NO. OF BAYS FRONT SIDE 34. WALL TREATMENT	

12. IS IT ELIGIBLE? YES (x) <div style="text-align: center;">NO ()</div>	22. PRESENT USE <div style="text-align: center;">same</div>	35. PLAN SHAPE <div style="text-align: center;">rectangle</div>	6. TOWNSHIP
13. PART OF ESTABL. HIST. DISTRICT? YES () <div style="text-align: center;">NO (x)</div>	23. OWNERSHIP PUBLIC () <div style="text-align: center;">PRIVATE ()</div>	36. CHANGES (EXPLAIN IN NO. 42) ADDITION () <div style="text-align: center;">ALTERED () MOVED ()</div>	
14. DISTRICT POTENTIAL? YES () <div style="text-align: center;">NO (x)</div>	24. OWNER'S NAME AND ADDRESS IF KNOWN	37. CONDITION INTERIOR _____ <div style="text-align: center;">EXTERIOR _____</div>	

15. NAME OF ESTABLISHED DISTRICT	25. OPEN TO PUBLIC? YES () <div style="text-align: center;">NO ()</div>	38. PRESERVATION UNDERWAY? YES () <div style="text-align: center;">NO ()</div>	7. RANGE
16. LOCAL CONTACT PERSON OR ORGANIZATION	26. LOCAL CONTACT PERSON OR ORGANIZATION	39. ENDANGERED? BY WHAT? YES () <div style="text-align: center;">NO ()</div>	
17. OTHER SURVEYS IN WHICH INCLUDED	27. OTHER SURVEYS IN WHICH INCLUDED	40. VISIBLE FROM PUBLIC ROAD? YES () <div style="text-align: center;">NO ()</div>	

42. FURTHER DESCRIPTION OF IMPORTANT FEATURES	PHOTO MUST BE PROVIDED	8. SECTION
43. HISTORY AND SIGNIFICANCE		
44. DESCRIPTION OF ENVIRONMENT AND OUTBUILDINGS		

45. SOURCES OF INFORMATION	46. PREPARED BY <div style="text-align: center;">David Denman</div>	9. SECTION
47. ORGANIZATION <div style="text-align: center;">Landmarks Comm.</div>	48. DATE <div style="text-align: center;">11/86</div>	
49. REVISION DATE(S)		

THIS FORM WHEN COMPLETED TO: OFFICE OF HISTORIC PRESERVATION
 P.O. BOX 176
 JEFFERSON CITY, MISSOURI 65102
 1-800-751-4096

DATE _____ PAGE _____ IS NEEDED, ATTACH TO THIS FORM

10. 815-817 S. 8th street. Two story brick commercial building constructed in 1923 by Aaron Burnstein, a baker who had a shop in 817 and leased 815 to A. Hass for use as a confectioners shop. Flat roof behind a stepped stone coped parapet. Corbeled cornice above four second story paired window bays. Two store fronts with luxfer glass transoms above three bay fronts with center entry flanked by large store window bays. Centered single leaf door with transom between the storefronts leading to the apartments at the second story.



ELECTRO T-V LAB



MISSOURI OFFICE OF HISTORIC PRESERVATION

ARCHITECTURAL/HISTORIC INVENTORY SURVEY FORM

BN-AS-019-078

1. NO. 2. COUNTY <u>Buchanan</u>		4. PRESENT LOCAL NAME(S) OR DESIGNATION(S) 5. OTHER NAME(S)		1. NO.	2. COUNTY
3. LOCATION OF NEGATIVES		6. SPECIFIC LEGAL LOCATION TOWNSHIP _____ RANGE _____ SECTION _____ IF CITY OR TOWN, STREET ADDRESS <u>819-821 S.8th street</u>			
7. CITY OR TOWN IF RURAL, VICINITY <u>St. Joseph</u>		16. THEMATIC CATEGORY <u>architecture</u>		6. TOWNSHIP	RANGE
8. DESCRIPTION OF LOCATION <u>lot 3 Block 13</u> <u>Patee's addn.</u>		17. DATE(S) OR PERIOD <u>1905</u>			
9. COORDINATES UTM LAT _____ LONG _____		18. STYLE OR DESIGN <u>Queen Anne</u>		8. TOWNSHIP	RANGE
10. SITE () STRUCTURE () BUILDING () OBJECT ()		19. ARCHITECT OR ENGINEER			
11. ON NATIONAL REGISTER? YES () NO ()		20. CONTRACTOR OR BUILDER		10. TOWNSHIP	RANGE
12. IS IT ELIGIBLE? YES () NO ()		21. ORIGINAL USE, IF APPARENT <u>commercial</u>			
13. PART OF ESTAB. YES () NO ()		22. PRESENT USE <u>same</u>		12. TOWNSHIP	RANGE
14. DISTRICT POTENTIAL? YES () NO ()		23. OWNERSHIP PUBLIC () PRIVATE ()			
15. NAME OF ESTABLISHED DISTRICT		24. OWNER'S NAME AND ADDRESS IF KNOWN		14. TOWNSHIP	RANGE
42. FURTHER DESCRIPTION OF IMPORTANT FEATURES		25. OPEN TO PUBLIC? YES () NO ()			
43. HISTORY AND SIGNIFICANCE		26. LOCAL CONTACT PERSON OR ORGANIZATION		16. TOWNSHIP	RANGE
44. DESCRIPTION OF ENVIRONMENT AND OUTBUILDINGS		27. OTHER SURVEYS IN WHICH INCLUDED			
45. SOURCES OF INFORMATION <u>Building permit C&I Burnette 3/05; City D's 1905</u>		28. NO. OF STORIES <u>2</u>		18. TOWNSHIP	RANGE
46. PREPARED BY <u>David Denman</u>		29. BASEMENT? YES () NO ()			
47. ORGANIZATION <u>Landmarks Comm.</u>		30. FOUNDATION MATERIAL <u>brick</u>		20. TOWNSHIP	RANGE
48. DATE <u>11/86</u>		31. WALL CONSTRUCTION <u>brick/frame facade</u>			
49. REVISION DATE(S)		32. ROOF TYPE AND MATERIAL <u>flat</u>		22. TOWNSHIP	RANGE
50. THIS FORM WHEN COMPLETED TO: OFFICE OF HISTORIC PRESERVATION P.O. BOX 176 JEFFERSON CITY, MISSOURI 65102 816-751-4096		33. NO. OF BAYS FRONT SIDE			
51. PAGE IS NEEDED, ATTACH TO THIS FORM		34. WALL TREATMENT <u>pressed metal facade</u>		24. TOWNSHIP	RANGE
52. SECTION		35. PLAN SHAPE <u>rectangle</u>			
53. SECTION		36. CHANGES (EXPLAIN IN NO. 42) ADDITION () ALTERED () MOVED ()		26. TOWNSHIP	RANGE
54. SECTION		37. CONDITION INTERIOR EXTERIOR			
55. SECTION		38. PRESERVATION UNDERWAY? YES () NO ()		28. TOWNSHIP	RANGE
56. SECTION		39. ENDANGERED? BY WHAT? YES () NO ()			
57. SECTION		40. VISIBLE FROM PUBLIC ROAD? YES () NO ()		30. TOWNSHIP	RANGE
58. SECTION		41. DISTANCE FROM AND FRONTAGE ON ROAD			
59. SECTION		42. PHOTO MUST BE PROVIDED		32. TOWNSHIP	RANGE
60. SECTION		43. SECTION			
61. SECTION		44. SECTION		34. TOWNSHIP	RANGE
62. SECTION		45. SECTION			
63. SECTION		46. SECTION		36. TOWNSHIP	RANGE
64. SECTION		47. SECTION			
65. SECTION		48. SECTION		38. TOWNSHIP	RANGE
66. SECTION		49. SECTION			
67. SECTION		50. SECTION		40. TOWNSHIP	RANGE
68. SECTION		51. SECTION			
69. SECTION		52. SECTION		42. TOWNSHIP	RANGE
70. SECTION		53. SECTION			
71. SECTION		54. SECTION		44. TOWNSHIP	RANGE
72. SECTION		55. SECTION			
73. SECTION		56. SECTION		46. TOWNSHIP	RANGE
74. SECTION		57. SECTION			
75. SECTION		58. SECTION		48. TOWNSHIP	RANGE
76. SECTION		59. SECTION			
77. SECTION		60. SECTION		50. TOWNSHIP	RANGE
78. SECTION		61. SECTION			
79. SECTION		62. SECTION		52. TOWNSHIP	RANGE
80. SECTION		63. SECTION			
81. SECTION		64. SECTION		54. TOWNSHIP	RANGE
82. SECTION		65. SECTION			
83. SECTION		66. SECTION		56. TOWNSHIP	RANGE
84. SECTION		67. SECTION			
85. SECTION		68. SECTION		58. TOWNSHIP	RANGE
86. SECTION		69. SECTION			
87. SECTION		70. SECTION		60. TOWNSHIP	RANGE
88. SECTION		71. SECTION			
89. SECTION		72. SECTION		62. TOWNSHIP	RANGE
90. SECTION		73. SECTION			
91. SECTION		74. SECTION		64. TOWNSHIP	RANGE
92. SECTION		75. SECTION			
93. SECTION		76. SECTION		66. TOWNSHIP	RANGE
94. SECTION		77. SECTION			
95. SECTION		78. SECTION		68. TOWNSHIP	RANGE
96. SECTION		79. SECTION			
97. SECTION		80. SECTION		70. TOWNSHIP	RANGE
98. SECTION		81. SECTION			
99. SECTION		82. SECTION		72. TOWNSHIP	RANGE
100. SECTION		83. SECTION			

9. 819-821 S. 8th street. Two story brick commercial building constructed in 1905 by C. and I. Burnette and leased to various businesses. Projected metal cornice with bracketing. Three bay second story with triple grouped window opening flanking a double centered window bay. The second story is covered with sheet metal in various patterns--the area above the windows is rusticated metal sheets. Broad string course entablature above the two storefronts which remain original. Three bay storefronts with centered recessed entry flanked by plate glass bays and with tall glass transoms. There is a centered single leaf door leading to the second story between the two storefronts.





MISSOURI OFFICE OF HISTORIC PRESERVATION

ARCHITECTURAL/HISTORIC INVENTORY SURVEY FORM BN-45-019-075

1. NO. <u>25</u> 2. COUNTY <u>Buchanan</u> 3. LOCATION OF NEGATIVES _____	4. PRESENT LOCAL NAME(S) OR DESIGNATION(S) <u>Heartland West Hospital</u> 5. OTHER NAME(S) <u>Deaconess Methodist Hospital</u>	1. NO.
6. SPECIFIC LEGAL LOCATION TOWNSHIP _____ RANGE _____ SECTION _____ IF CITY OR TOWN, STREET ADDRESS <u>NE corner of Faraon and 9th</u> 7. CITY OR TOWN IF RURAL, VICINITY <u>streets</u> <u>St. Joseph</u> 8. DESCRIPTION OF LOCATION <u>lots 1-4 block 19 Smith's adn.</u>	16. THEMATIC CATEGORY <u>architecture</u> 17. DATE(S) OR PERIOD <u>1915/1920</u> 18. STYLE OR DESIGN <u>Neo-Classical</u> 19. ARCHITECT OR ENGINEER <u>E. Eckel</u> 20. CONTRACTOR OR BUILDER 21. ORIGINAL USE, IF APPARENT 22. PRESENT USE 23. OWNERSHIP PUBLIC () PRIVATE () 24. OWNER'S NAME AND ADDRESS IF KNOWN	2. COUNTY
9. COORDINATES UTM LAT _____ LONG _____ 10. SITE () STRUCTURE () BUILDING (x) OBJECT () 11. ON NATIONAL REGISTER? YES () NO (x) 12. IS IT ELIGIBLE? YES () NO (x) 13. PART OF ESTAB. YES () HIST. DISTRICT? NO (x) 14. DISTRICT YES () POTENTIAL? NO (x) 15. NAME OF ESTABLISHED DISTRICT	25. OPEN TO PUBLIC? YES () NO () 26. LOCAL CONTACT PERSON OR ORGANIZATION 27. OTHER SURVEYS IN WHICH INCLUDED	4. PRESENT LOCAL NAME(S) OR DESIGNATION(S)
42. FURTHER DESCRIPTION OF IMPORTANT FEATURES	28. NO. OF STORIES <u>5</u> 29. BASEMENT? YES () NO () 30. FOUNDATION MATERIAL <u>concrete</u> 31. WALL CONSTRUCTION <u>brick</u> 32. ROOF TYPE AND MATERIAL <u>flat</u> 33. NO. OF BAYS FRONT SIDE 34. WALL TREATMENT 35. PLAN SHAPE 36. CHANGES (EXPLAIN IN NO. 42) ADDITION () ALTERED () MOVED () 37. CONDITION INTERIOR _____ EXTERIOR _____ 38. PRESERVATION UNDERWAY? YES () NO () 39. ENDANGERED? BY WHAT? YES () NO () 40. VISIBLE FROM PUBLIC ROAD? YES () NO () 41. DISTANCE FROM AND FRONTAGE ON ROAD	5. OTHER NAME(S)
43. HISTORY AND SIGNIFICANCE	<div style="border: 2px solid black; padding: 20px; text-align: center;"> PHOTO MUST BE PROVIDED </div>	6. TOWNSHIP
44. DESCRIPTION OF ENVIRONMENT AND OUTBUILDINGS		RANGE
45. SOURCES OF INFORMATION <u>Sanborn Insurance map 1952; building permits 5/15 and 3/20</u>	46. PREPARED BY <u>David Denman</u> 47. ORGANIZATION <u>Landmarks Comm.</u> 48. DATE <u>11/86</u> 49. REVISION DATE(S)	SECTION

URN THIS FORM WHEN COMPLETED TO: OFFICE OF HISTORIC PRESERVATION
 P.O. BOX 176
 JEFFERSON CITY, MISSOURI 65102
 1-751-4096

DATE _____ PAGE IS NEEDED, ATTAC
 RATE _____ THIS FORM

25. Northeast corner of Faraon and 8th streets, Deaconess Methodist Hospital. Many subsequent additions obscure the original structure which was built in 1915 designed by Eckel and Aldrich. Major addition to the structure in 1920. Original building constructed with five storys in a Neo-Classical style. Flat parapet above a moulded and dentiled terra cotta cornice. Terra cotta string course between the cornice and top story window. Flaked brick arches with terra cotta keystone. U-shaped building with the entry at the inside angle of the U with a projected bay pavillion. Stone projected portico over the lower three storys. Pedestaled parapet with tall urns above the center two columns. Moulded cornice with prominent dentil and broad frieze with incised lettering 'Missouri Methodist Hospital' Fluted stone columns with Ionic capitals. Principal entry is obscured by new constructed. Tall rusticated basement story. Modern additions obscure the faces of the arms of the U-shaped wings. Story added above the original building.





MISSOURI OFFICE OF HISTORIC PRESERVATION

ARCHITECTURAL/HISTORIC INVENTORY SURVEY FORM

BN-AS-019-076

1. NO. <u>23</u> 2. COUNTY <u>Buchanan</u> 3. LOCATION OF NEGATIVES _____	4. PRESENT LOCAL NAME(S) OR DESIGNATION(S) <u>Trail Theatre</u> 5. OTHER NAME(S) _____	1. NO.
6. SPECIFIC LEGAL LOCATION TOWNSHIP _____ RANGE _____ SECTION _____ IF CITY OR TOWN, STREET ADDRESS <u>111 N. 9th street</u> 7. CITY OR TOWN IF RURAL, VICINITY <u>St. Joseph</u> 8. DESCRIPTION OF LOCATION _____	16. THEMATIC CATEGORY <u>architecture</u> 17. DATE(S) OR PERIOD <u>1950</u> 18. STYLE OR DESIGN <u>Moderne</u> 19. ARCHITECT OR ENGINEER _____ 20. CONTRACTOR OR BUILDER _____ 21. ORIGINAL USE, IF APPARENT <u>theatre</u> 22. PRESENT USE <u>same</u> 23. OWNERSHIP PUBLIC () PRIVATE () 24. OWNER'S NAME AND ADDRESS IF KNOWN _____	2. COUNTY
9. COORDINATES UTM LAT _____ LONG _____ 10. SITE () STRUCTURE () BUILDING (x) OBJECT () 11. ON NATIONAL REGISTER? YES () NO (x) 12. IS IT ELIGIBLE? YES (x) NO () 13. PART OF ESTAB. YES () HIST. DISTRICT? NO (x) 14. DISTRICT YES () POTENTIAL? NO (x) 15. NAME OF ESTABLISHED DISTRICT _____	25. OPEN TO PUBLIC? YES () NO () 26. LOCAL CONTACT PERSON OR ORGANIZATION _____ 27. OTHER SURVEYS IN WHICH INCLUDED _____	4. PRESENT LOCAL NAME(S) OR DESIGNATION(S)
42. FURTHER DESCRIPTION OF IMPORTANT FEATURES _____	28. NO. OF STORIES _____ 29. BASEMENT? YES () NO () 30. FOUNDATION MATERIAL <u>concrete</u> 31. WALL CONSTRUCTION <u>u/k</u> 32. ROOF TYPE AND MATERIAL <u>flat</u> 33. NO. OF BAYS FRONT SIDE 34. WALL TREATMENT <u>sheathed in cararra glass</u> 35. PLAN SHAPE _____ 36. CHANGES (EXPLAIN IN NO. 42) ADDITION () ALTERED () MOVED () 37. CONDITION INTERIOR _____ EXTERIOR _____ 38. PRESERVATION UNDERWAY? YES () NO () 39. ENDANGERED? BY WHAT? YES () NO () 40. VISIBLE FROM PUBLIC ROAD? YES () NO () 41. DISTANCE FROM AND FRONTAGE ON ROAD _____	5. OTHER NAME(S)
43. HISTORY AND SIGNIFICANCE _____	<div style="border: 2px solid black; padding: 20px; text-align: center;"> PHOTO MUST BE PROVIDED </div>	6. TOWNSHIP
44. DESCRIPTION OF ENVIRONMENT AND OUTBUILDINGS _____	45. SOURCES OF INFORMATION <u>Sanborn map 1952</u>	RANGE
46. PREPARED BY <u>David Denman</u> 47. ORGANIZATION <u>Landmarks Comm.</u> 48. DATE <u>11/86</u> 49. REVISION DATE(S) _____	46. PREPARED BY <u>David Denman</u> 47. ORGANIZATION <u>Landmarks Comm.</u> 48. DATE <u>11/86</u> 49. REVISION DATE(S) _____	SECTION

URN THIS FORM WHEN COMPLETED TO: OFFICE OF HISTORIC PRESERVATION
 P.O. BOX 176
 JEFFERSON CITY, MISSOURI 65102
 816-751-4096

23. 111 N. 9th street. Trail Theatre. Built in 1950. Starkly restrained Moderne style theatre sheathed in pastel green and off white Carrarra glass with a liberal use of Neon Tube banding across the facade.





MISSOURI OFFICE OF HISTORIC PRESERVATION

ARCHITECTURAL/HISTORIC INVENTORY SURVEY FORM

BN-AS-019-077

1. NO. <u>8</u> 2. COUNTY <u>Buchanan</u> 3. LOCATION OF NEGATIVES _____	4. PRESENT LOCAL NAME(S) OR DESIGNATION(S) <div style="text-align: center; padding: 5px;">Central Police Station</div> 5. OTHER NAME(S) _____	1. NO. 2. COUNTY 4. PRESENT LOCAL NAME(S) OR DESIGNATION(S) 5. OTHER NAME(S) 6. TOWNSHIP RANGE SECTION
6. SPECIFIC LEGAL LOCATION TOWNSHIP _____ RANGE _____ SECTION _____ IF CITY OR TOWN, STREET ADDRESS <u>9th street</u> 7. CITY OR TOWN IF RURAL, VICINITY <u>St. Joseph</u> 8. DESCRIPTION OF LOCATION <div style="padding: 5px;">lots 7-12 Block 15 Patee's addn.</div> 9. COORDINATES UTM LAT _____ LONG _____	16. THEMATIC CATEGORY <u>architecture</u> 17. DATE(S) OR PERIOD <u>1939</u> 18. STYLE OR DESIGN <u>Art Deco</u> 19. ARCHITECT OR ENGINEER _____ 20. CONTRACTOR OR BUILDER _____ 21. ORIGINAL USE, IF APPARENT <u>Police station</u> 22. PRESENT USE <u>same</u> 23. OWNERSHIP PUBLIC () PRIVATE () 24. OWNER'S NAME AND ADDRESS IF KNOWN _____ 25. OPEN TO PUBLIC? YES () NO () 26. LOCAL CONTACT PERSON OR ORGANIZATION _____ 27. OTHER SURVEYS IN WHICH INCLUDED _____	28. NO. OF STORIES <u>2/3</u> 29. BASEMENT? YES () NO () 30. FOUNDATION MATERIAL <u>concrete</u> 31. WALL CONSTRUCTION <u>brick</u> 32. ROOF TYPE AND MATERIAL <u>flat</u> 33. NO. OF BAYS FRONT SIDE 34. WALL TREATMENT _____ 35. PLAN SHAPE <u>rectangle</u> 36. CHANGES (EXPLAIN IN NO. 42) ADDITION () ALTERED () MOVED () 37. CONDITION INTERIOR _____ EXTERIOR _____ 38. PRESERVATION UNDERWAY? YES () NO () 39. ENDANGERED? BY WHAT? YES () NO () 40. VISIBLE FROM PUBLIC ROAD? YES () NO () 41. DISTANCE FROM AND FRONTAGE ON ROAD _____
10. SITE () STRUCTURE () BUILDING (x) OBJECT () 11. ON NATIONAL REGISTER? YES () NO (x) 12. IS IT ELIGIBLE? YES (x) NO () 13. PART OF ESTAB. HIST. DISTRICT? YES () NO (x) 14. DISTRICT POTENTIAL? YES () NO (x) 15. NAME OF ESTABLISHED DISTRICT _____	42. FURTHER DESCRIPTION OF IMPORTANT FEATURES <div style="border: 2px solid black; padding: 20px; text-align: center; margin: 10px 0;"> PHOTO MUST BE PROVIDED </div> 43. HISTORY AND SIGNIFICANCE _____ 44. DESCRIPTION OF ENVIRONMENT AND OUTBUILDINGS _____	
45. SOURCES OF INFORMATION <u>Building Permit 4/39</u>	46. PREPARED BY <u>David Denman</u> 47. ORGANIZATION <u>Landmarks Comm.</u> 48. DATE <u>11/86</u> 49. REVISION DATE(S) _____	

URN THIS FORM WHEN COMPLETED TO: OFFICE OF HISTORIC PRESERVATION
 P.O. BOX 176
 JEFFERSON CITY, MISSOURI 65102
 1-751-4096

DITION -- PAGE IS NEEDED, ATTAC
 RATE -- THIS FORM

8. --5.9th street, Central Police Station. Two and three story brick faced concrete constructed building dating to 1939 constructed under the Works Progress Authority of the New Deal Program during the Depression. Art Deco in style. Flat roof with patterned parapet. Symmetrical five bays with the center three raised to three storys in height with a centered entry bay projected from the facade. Decorative spandrels between the first and second story executed in patterned brick and in stylized horizontal pattern executed in concrete at the roof parapet above the window bays of the second story.





MISSOURI OFFICE OF HISTORIC PRESERVATION

ARCHITECTURAL/HISTORIC INVENTORY SURVEY FORM

BN-AS-019-078

1. NO. 7		4. PRESENT LOCAL NAME(S) OR DESIGNATION(S)		1. NO.	
2. COUNTY Buchanan		5. OTHER NAME(S)			2. COUNTY
3. LOCATION OF NEGATIVES					
6. SPECIFIC LEGAL LOCATION TOWNSHIP _____ RANGE _____ SECTION _____ IF CITY OR TOWN, STREET ADDRESS 720 S.9th street		16. THEMATIC CATEGORY architecture		4. PRESENT LOCAL NAME(S) OR DESIGNATION(S)	
7. CITY OR TOWN IF RURAL, VICINITY St. Joseph		17. DATE(S) OR PERIOD 1915			
8. DESCRIPTION OF LOCATION lots 5-6 Block 14 Patee's addn.		18. STYLE OR DESIGN			
9. COORDINATES LAT _____ LONG _____		19. ARCHITECT OR ENGINEER		5. OTHER NAME(S)	
10. SITE () BUILD'NG (x) STRUCTURE () OBJECT ()		20. CONTRACTOR OR BUILDER			
11. ON NATIONAL REGISTER? YES () NO (x)		21. ORIGINAL USE, IF APPARENT vetinary college			
12. IS IT ELIGIBLE? YES () NO (x)		22. PRESENT USE car works		6. TOWNSHIP	
13. PART OF ESTAB. HIST. DISTRICT? YES () NO (x)		23. OWNERSHIP PUBLIC () PRIVATE ()			
14. DISTRICT POTENTIAL? YES () NO (x)		24. OWNER'S NAME AND ADDRESS IF KNOWN			
15. NAME OF ESTABLISHED DISTRICT		25. OPEN TO PUBLIC? YES () NO ()		RANGE	
42. FURTHER DESCRIPTION OF IMPORTANT FEATURES		26. LOCAL CONTACT PERSON OR ORGANIZATION			
43. HISTORY AND SIGNIFICANCE		27. OTHER SURVEYS IN WHICH INCLUDED			
44. DESCRIPTION OF ENVIRONMENT AND OUTBUILDINGS		28. NO. OF STORIES 2		SECTION	
45. SOURCES OF INFORMATION Building Permit St. Joseph Vet. College 7/15 Sanborn Map 1952		29. BASEMENT? YES () NO ()			
46. PREPARED BY David Denman		30. FOUNDATION MATERIAL concrete			
47. ORGANIZATION Landmarks Comm.		31. WALL CONSTRUCTION brick		48. DATE	
48. DATE 11/86		32. ROOF TYPE AND MATERIAL flat			
49. REVISION DATE(S)		33. NO. OF BAYS FRONT SIDE			
49. REVISION DATE(S)		34. WALL TREATMENT		5. OTHER NAME(S)	
49. REVISION DATE(S)		35. PLAN SHAPE rectangle			
49. REVISION DATE(S)		36. CHANGES (EXPLAIN IN NO. 42) ADDITION () ALTERED () MOVED ()			
49. REVISION DATE(S)		37. CONDITION INTERIOR _____ EXTERIOR _____		5. OTHER NAME(S)	
49. REVISION DATE(S)		38. PRESERVATION UNDERWAY? YES () NO ()			
49. REVISION DATE(S)		39. ENDANGERED? BY WHAT? YES () NO ()			
49. REVISION DATE(S)		40. VISIBLE FROM PUBLIC ROAD? YES () NO ()		5. OTHER NAME(S)	
49. REVISION DATE(S)		41. DISTANCE FROM AND FRONTAGE ON ROAD			
49. REVISION DATE(S)		PHOTO MUST BE PROVIDED			

THIS FORM WHEN COMPLETED TO: OFFICE OF HISTORIC PRESERVATION
P.O. BOX 176
JEFFERSON CITY, MISSOURI 65102
616-751-4096

7. 720 S. 9th street. Built in 1915 by the St. Joseph Veterinary College. Two story brick building with a rectangle shape and flat roof behind a corbeled brick parapet. Simple window fenestration with steel lintels. The principal entry has a stepped archivolt pattern but has been filled in with new construction. First story windows on the long side have been altered.





MISSOURI OFFICE OF HISTORIC PRESERVATION

ARCHITECTURAL/HISTORIC INVENTORY SURVEY FORM

BN-AS-019-079

1. NO. 6		4. PRESENT LOCAL NAME(S) OR DESIGNATION(S)		1. NO.	
2. COUNTY Buchanan		5. OTHER NAME(S)			2. COUNTY
3. LOCATION OF NEGATIVES					
6. SPECIFIC LEGAL LOCATION TOWNSHIP _____ RANGE _____ SECTION _____ IF CITY OR TOWN, STREET ADDRESS 801-807 S.9th street		16. THEMATIC CATEGORY architecture		2. COUNTY	
7. CITY OR TOWN IF RURAL, VICINITY St. Joseph		17. DATE(S) OR PERIOD 1922			4. PRESENT LOCAL NAME(S) OR DESIGNATION(S)
8. DESCRIPTION OF LOCATION lots 7-8 Block 12 Patee's addn.		18. STYLE OR DESIGN			
9. COORDINATES UTM LAT _____ LONG _____		19. ARCHITECT OR ENGINEER		6. TOWNSHIP	
10. SITE () BUILDING (x) STRUCTURE () OBJECT ()		20. CONTRACTOR OR BUILDER			RANGE
11. ON NATIONAL REGISTER? YES () NO (x)		21. ORIGINAL USE, IF APPARENT chemical manufactory			
12. IS IT ELIGIBLE? YES (x) NO ()		22. PRESENT USE warehouse			
13. PART OF ESTAB. YES () HIST. DISTRICT? NO (x)		23. OWNERSHIP PUBLIC () PRIVATE ()			
14. DISTRICT YES () POTENTIAL? NO (x)		24. OWNER'S NAME AND ADDRESS IF KNOWN			
15. NAME OF ESTABLISHED DISTRICT		25. OPEN TO PUBLIC? YES () NO ()			
16. LOCAL CONTACT PERSON OR ORGANIZATION		26. OTHER SURVEYS IN WHICH INCLUDED			
17. FURTHER DESCRIPTION OF IMPORTANT FEATURES		27. PHOTO MUST BE PROVIDED			
18. HISTORY AND SIGNIFICANCE		28. PREPARED BY David Denman			
19. DESCRIPTION OF ENVIRONMENT AND OUTBUILDINGS		29. ORGANIZATION Landmarks Comm.			
20. SOURCES OF INFORMATION Sanborn Ins. Map 1952; Building Permit Hillyard Chemical Co. 10/22		30. DATE 11/86			
21. THIS FORM WHEN COMPLETED TO: OFFICE OF HISTORIC PRESERVATION P.O. BOX 176 JEFFERSON CITY, MISSOURI 65102		31. REVISION DATE(S)			
22. DATE PAGE IS NEEDED, ATTACH TO THIS FORM		32.			

6. 801-807 S. 9th street. Two story brick building constructed in 1922 by Hillyard Chemical Company. The front section of this building has a flat roof behind a stepped and coped parapet. Rich patterned brick work above the window bays. The six bay fenestration has been altered. The entry projects slightly from the facade with pilaster surround capped with composition capitals. A panel is centered over the door with the following incised: 'Hillyard Chemical Co.'





MISSOURI OFFICE OF HISTORIC PRESERVATION

ARCHITECTURAL/HISTORIC INVENTORY SURVEY FORM

BN-AS-019-060

<p>1. NO. <u>1</u></p> <p>2. COUNTY <u>Buchanan</u></p> <p>3. LOCATION OF NEGATIVES _____</p>	<p>4. PRESENT LOCAL NAME(S) OR DESIGNATION(S) <u>First Christian Church</u></p> <p>5. OTHER NAME(S) _____</p>	1. NO. 2. COUNTY 4. PRESENT LOCAL NAME(S) OR DESIGNATION(S) 5. OTHER NAME(S) 6. TOWNSHIP RANGE SECTION
<p>6. SPECIFIC LEGAL LOCATION TOWNSHIP _____ RANGE _____ SECTION _____ IF CITY OR TOWN, STREET ADDRESS <u>St. Joseph</u></p> <p>7. CITY OR TOWN IF RURAL, VICINITY <u>corner Faroan and 9th str.</u></p> <p>8. DESCRIPTION OF LOCATION <u>lots 7-8 Block 36</u> <u>Smith's addition</u></p> <p>9. COORDINATES UTM LAT _____ LONG _____</p> <p>10. SITE () STRUCTURE () BUILDING (X) OBJECT ()</p> <p>11. ON NATIONAL REGISTER? YES () NO (X)</p> <p>12. IS IT ELIGIBLE? YES (X) NO ()</p> <p>13. PART OF ESTAB. HIST. DISTRICT? YES () NO (X)</p> <p>14. DISTRICT POTENTIAL? YES () NO ()</p> <p>15. NAME OF ESTABLISHED DISTRICT _____</p>	<p>16. THEMATIC CATEGORY <u>architecture</u></p> <p>17. DATE(S) OR PERIOD <u>1917</u></p> <p>18. STYLE OR DESIGN <u>Neo-Classical</u></p> <p>19. ARCHITECT OR ENGINEER <u>Walter Boschén</u></p> <p>20. CONTRACTOR OR BUILDER _____</p> <p>21. ORIGINAL USE, IF APPARENT <u>church</u></p> <p>22. PRESENT USE <u>same</u></p> <p>23. OWNERSHIP PUBLIC () PRIVATE ()</p> <p>24. OWNER'S NAME AND ADDRESS IF KNOWN _____</p> <p>25. OPEN TO PUBLIC? YES () NO ()</p> <p>26. LOCAL CONTACT PERSON OR ORGANIZATION _____</p> <p>27. OTHER SURVEYS IN WHICH INCLUDED _____</p>	<p>28. NO. OF STORIES <u>2</u></p> <p>29. BASEMENT? YES (X) NO ()</p> <p>30. FOUNDATION MATERIAL <u>brick</u></p> <p>31. WALL CONSTRUCTION <u>brick</u></p> <p>32. ROOF TYPE AND MATERIAL <u>gable</u></p> <p>33. NO. OF BAYS FRONT SIDE</p> <p>34. WALL TREATMENT _____</p> <p>35. PLAN SHAPE <u>rectangle</u></p> <p>36. CHANGES (EXPLAIN IN NO. 42) ADDITION () ALTERED () MOVED ()</p> <p>37. CONDITION INTERIOR _____ EXTERIOR _____</p> <p>38. PRESERVATION UNDERWAY? YES () NO ()</p> <p>39. ENDANGERED? BY WHAT? YES () NO ()</p> <p>40. VISIBLE FROM PUBLIC ROAD? YES () NO ()</p> <p>41. DISTANCE FROM AND FRONTAGE ON ROAD _____</p>
<p>42. FURTHER DESCRIPTION OF IMPORTANT FEATURES</p>		<p>PHOTO MUST BE PROVIDED</p>
<p>43. HISTORY AND SIGNIFICANCE</p>		
<p>44. DESCRIPTION OF ENVIRONMENT AND OUTBUILDINGS</p>		
<p>45. SOURCES OF INFORMATION</p>		<p>46. PREPARED BY <u>David Denman</u></p> <p>47. ORGANIZATION <u>Landmarks Comm.</u></p> <p>48. DATE <u>11/86</u> 49. REVISION DATE(S) _____</p>

THIS FORM WHEN COMPLETED TO: OFFICE OF HISTORIC PRESERVATION
P.O. BOX 176
JEFFERSON CITY, MISSOURI 65102
TEL. 314-751-4096

OPTIONAL SPACE IS NEEDED, A CH
TO SHEET 91 TO THIS FORM

1. northwest corner of Fardon and 10th streets. First Christian Church. Built in 1917. Two and one half story brick constructed building with a cross gable roof plan. Buff colored brick with smooth dressed limestone stringcoursing and cornice. Neo-Classical ornament with a centered pedimented slightly projected facade pavillion. Four corners of the building have flat roofs behind pedestaled roof parapet with a continuous cornice with projected moulding and dentil pattern. The pedestal and cornice motif is carried across the entry pavillion. The latter has a broad frieze and has two centered Ionic capitaled freestanding columns between the three recessed entry bays. Half round transoms above a moulded cornice topping the double leaf doors. Long steps with flanking stone coped parapet walls lead to the entry bays.





MISSOURI OFFICE OF HISTORIC PRESERVATION

ARCHITECTURAL/HISTORIC INVENTORY SURVEY FORM

BN-AS-019-081

1. NO. <u>4</u> 2. COUNTY <u>Buchanan</u> 3. LOCATION OF NEGATIVES _____		4. PRESENT LOCAL NAME(S) OR DESIGNATION(S) <u>St. Joseph Free Public Library</u> 5. OTHER NAME(S) _____		1. NO.	
6. SPECIFIC LEGAL LOCATION TOWNSHIP _____ RANGE _____ SECTION _____ IF CITY OR TOWN, STREET ADDRESS <u>NW corner of 10th and Felix sts.</u> 7. CITY OR TOWN IF RURAL, VICINITY <u>St. Joseph</u> 8. DESCRIPTION OF LOCATION _____		16. THEMATIC CATEGORY <u>architecture</u> 17. DATE(S) OR PERIOD _____ 18. STYLE OR DESIGN _____ 19. ARCHITECT OR ENGINEER _____ 20. CONTRACTOR OR BUILDER _____ 21. ORIGINAL USE, IF APPARENT _____ 22. PRESENT USE _____ 23. OWNERSHIP PUBLIC () PRIVATE () 24. OWNER'S NAME AND ADDRESS IF KNOWN _____ 25. OPEN TO PUBLIC? YES () NO () 26. LOCAL CONTACT PERSON OR ORGANIZATION _____ 27. OTHER SURVEYS IN WHICH INCLUDED _____			2. COUNTY
9. COORDINATES UTM LAT _____ LONG _____ 10. SITE () STRUCTURE () BUILDING (x) OBJECT () 11. ON NATIONAL REGISTER? YES (X) NO () 12. IS IT ELIGIBLE? YES () NO () 13. PART OF ESTAB. YES () HIST. DISTRICT? NO (X) 14. DISTRICT YES () POTENTIAL? NO (X) 15. NAME OF ESTABLISHED DISTRICT _____		28. NO. OF STORIES _____ 29. BASEMENT? YES () NO () 30. FOUNDATION MATERIAL _____ 31. WALL CONSTRUCTION _____ 32. ROOF TYPE AND MATERIAL _____ 33. NO. OF BAYS FRONT SIDE 34. WALL TREATMENT _____ 35. PLAN SHAPE _____ 36. CHANGES (EXPLAIN IN NO. 42) ADDITION () ALTERED () MOVED () 37. CONDITION INTERIOR _____ EXTERIOR _____ 38. PRESERVATION UNDERWAY? YES () NO () 39. ENDANGERED? BY WHAT? YES () NO () 40. VISIBLE FROM PUBLIC ROAD? YES () NO () 41. DISTANCE FROM AND FRONTAGE ON ROAD _____		4. PRESENT LOCAL NAME(S) OR DESIGNATION(S)	
42. FURTHER DESCRIPTION OF IMPORTANT FEATURES _____		PHOTO MUST BE PROVIDED			5. OTHER NAME(S)
43. HISTORY AND SIGNIFICANCE <p style="font-size: 1.2em;">This building is listed on the National Register of Historic Places as a single site</p>					
44. DESCRIPTION OF ENVIRONMENT AND OUTBUILDINGS _____					RANGE
45. SOURCES OF INFORMATION _____					
46. PREPARED BY <u>David Denman</u> 47. ORGANIZATION <u>Landmarks Comm.</u> 48. DATE <u>11/86</u> 49. REVISION DATE(S) _____					

RETURN THIS FORM WHEN COMPLETED TO: OFFICE OF HISTORIC PRESERVATION
 P.O. BOX 176
 JEFFERSON CITY, MISSOURI 65102
 816-251-7511-4096

DATE _____ PAGE IS NEEDED, ATTACH
 TO THIS FORM





MISSOURI OFFICE OF HISTORIC PRESERVATION

ARCHITECTURAL/HISTORIC INVENTORY SURVEY FORM

BN-AS-019-022

1. NO. <u>5</u>		4. PRESENT LOCAL NAME(S) OR DESIGNATION(S) <u>Patee Market</u>		1. NO.	
2. COUNTY <u>Buchanan</u>		5. OTHER NAME(S)			2. COUNTY
3. LOCATION OF NEGATIVES					
6. SPECIFIC LEGAL LOCATION TOWNSHIP _____ RANGE _____ SECTION _____ IF CITY OR TOWN, STREET ADDRESS <u>10th st. and Pattee st.</u>		16. THEMATIC CATEGORY <u>architecture</u>		4. PRESENT LOCAL NAME(S) OR DESIGNATION(S)	
7. CITY OR TOWN IF RURAL, VICINITY <u>St. Joseph</u>		17. DATE(S) OR PERIOD <u>1906</u>			
8. DESCRIPTION OF LOCATION <u>lots 7-12 Block 37</u> <u>Patee's addn.</u>		18. STYLE OR DESIGN			
9. COORDINATES UTM LAT _____ LONG _____		19. ARCHITECT OR ENGINEER		5. OTHER NAME(S)	
10. SITE () STRUCTURE () BUILDING (x) OBJECT ()		20. CONTRACTOR OR BUILDER			
11. ON NATIONAL REGISTER? YES () NO (x)		21. ORIGINAL USE, IF APPARENT <u>market place</u>			
12. IS IT ELIGIBLE? YES (x) NO ()		22. PRESENT USE <u>office-city</u>		6. TOWNSHIP	
13. PART OF ESTAB. YES () NO (x) HIST. DISTRICT? NO (x)		23. OWNERSHIP PUBLIC () PRIVATE ()			
14. DISTRICT YES () NO (x) POTENTIAL? NO (x)		24. OWNER'S NAME AND ADDRESS IF KNOWN			
15. NAME OF ESTABLISHED DISTRICT		25. OPEN TO PUBLIC? YES () NO ()		RANGE	
42. FURTHER DESCRIPTION OF IMPORTANT FEATURES		26. LOCAL CONTACT PERSON OR ORGANIZATION			
43. HISTORY AND SIGNIFICANCE		27. OTHER SURVEYS IN WHICH INCLUDED			
44. DESCRIPTION OF ENVIRONMENT AND OUTBUILDINGS		28. NO. OF STORIES <u>2</u>		SECTION	
45. SOURCES OF INFORMATION <u>City Directory; information on stone plaque</u>		29. BASEMENT? YES () NO ()			
46. PREPARED BY <u>David Denman</u>		30. FOUNDATION MATERIAL <u>brick</u>			
47. ORGANIZATION <u>Landmarks Comm.</u>		31. WALL CONSTRUCTION <u>brick</u>		48. DATE	
48. DATE <u>11/86</u>		32. ROOF TYPE AND MATERIAL <u>hip/asphalt shingle</u>			
49. REVISION DATE(S)		33. NO. OF BAYS FRONT SIDE			
49. REVISION DATE(S)		34. WALL TREATMENT			
49. REVISION DATE(S)		35. PLAN SHAPE <u>rectangle</u>			
49. REVISION DATE(S)		36. CHANGES (EXPLAIN IN NO. 42) ADDITION () ALTERED () MOVED ()			
49. REVISION DATE(S)		37. CONDITION INTERIOR EXTERIOR			
49. REVISION DATE(S)		38. PRESERVATION UNDERWAY? YES () NO ()			
49. REVISION DATE(S)		39. ENDANGERED? BY WHAT? YES () NO ()			
49. REVISION DATE(S)		40. VISIBLE FROM PUBLIC ROAD? YES () NO ()			
49. REVISION DATE(S)		41. DISTANCE FROM AND FRONTAGE ON ROAD			

THIS FORM WHEN COMPLETED TO:

OFFICE OF HISTORIC PRESERVATION
 P.O. BOX 176
 JEFFERSON CITY, MISSOURI 65102
 751-4096

DATE PAGE IS NEEDED, ATTACH TO THIS FORM

48. DATE 11/86
 49. REVISION DATE(S)

5. Block between Lafayette and Olive streets on 10th street. Patee Market, built in 1906. Two story brick with rectangle shape and low hip roof line. Symmetrical fourteen bay first and second story with the fourth and eleventh bays rising to brick stepped parapet gable wall dormers. Beneath the latter dormer between the first and second story is a cast panel with raised lettering 'Patee Market' inscribed. The eighth bay is slightly projecting at both storys and holds the entry to the building. Second story windows [except beneath the wall dormers] have half round arches. Liberal use of brick corbeling as string coursing at arch ends and at sill level. First story windows have segmental raised brick lintels with labels.





BN-AS-019-000

1. NO. 2	4. PRESENT LOCAL NAME(S) OR DESIGNATION(S)		1. NO.
2. COUNTY Buchanan	5. OTHER NAME(S)		2. COUNTY
3. LOCATION OF NEGATIVES	6. SPECIFIC LEGAL LOCATION TOWNSHIP _____ RANGE _____ SECTION _____ IF CITY OR TOWN, STREET ADDRESS 306-308 N. 10th street		4. PRESENT LOCAL NAME(S) OR DESIGNATION(S)
7. CITY OR TOWN IF RURAL, VICINITY St. Joseph	16. THEMATIC CATEGORY architecture	28. NO. OF STORIES 3	5. OTHER NAME(S)
8. DESCRIPTION OF LOCATION pt lot 7 Block 35 Smith;s addn.	17. DATE(S) OR PERIOD 1908	29. BASEMENT? YES () unknown NO ()	6. TOWNSHIP
9. COORDINATES UTM LAT _____ LONG _____	18. STYLE OR DESIGN	30. FOUNDATION MATERIAL concrete	RANGE
10. SITE () STRUCTURE () BUILDING (X) OBJECT ()	19. ARCHITECT OR ENGINEER	31. WALL CONSTRUCTION brick	SECTION
11. ON NATIONAL REGISTER? YES () NO (X)	20. CONTRACTOR OR BUILDER	32. ROOF TYPE AND MATERIAL flat	
12. IS IT ELIGIBLE? YES (X) NO ()	21. ORIGINAL USE, IF APPARENT Telephone blding	33. NO. OF BAYS FRONT _____ SIDE _____	
13. PART OF ESTAB. YES () HIST. DISTRICT? NO (X)	22. PRESENT USE same	34. WALL TREATMENT	
14. DISTRICT POTENTIAL? YES () NO ()	23. OWNERSHIP PUBLIC () PRIVATE ()	35. PLAN SHAPE rectangle	
15. NAME OF ESTABLISHED DISTRICT	24. OWNER'S NAME AND ADDRESS IF KNOWN	36. CHANGES (EXPLAIN IN NO. 42) ADDITION () ALTERED () MOVED ()	
42. FURTHER DESCRIPTION OF IMPORTANT FEATURES	25. OPEN TO PUBLIC? YES () NO ()	37. CONDITION INTERIOR _____ EXTERIOR _____	
43. HISTORY AND SIGNIFICANCE	26. LOCAL CONTACT PERSON OR ORGANIZATION	38. PRESERVATION UNDERWAY? YES () NO ()	
44. DESCRIPTION OF ENVIRONMENT AND OUTBUILDINGS	27. OTHER SURVEYS IN WHICH INCLUDED	39. ENDANGERED? YES () BY WHAT? NO ()	
45. SOURCES OF INFORMATION Sanborn Ins. map 1952	46. PREPARED BY David Denman	40. VISIBLE FROM PUBLIC ROAD? YES () NO ()	
46. PREPARED BY David Denman	47. ORGANIZATION Landmarks Comm.	41. DISTANCE FROM AND FRONTAGE ON ROAD	
47. ORGANIZATION Landmarks Comm.	48. DATE 11/86	49. REVISION DATE(S)	
PRINT THIS FORM WHEN COMPLETED TO: OFFICE OF HISTORIC PRESERVATION P.O. BOX 176 JEFFERSON CITY, MISSOURI 65102 1-800-731-4096		49. REVISION DATE(S)	

2. 306-308 5. 10th street. Three story brick veneered building constructed in 1908. Three bays with paired windows. Neo-Classical in style with stone stringcoursing between the first and second story. Brick patterned in imitation of stone basement rustication. Stone lintels above the first story windows with radiating corners and keystones. Stone watertable carried under the sills. The cornice has been eliminated and in recent times the building raised at the roof.





MISSOURI OFFICE OF HISTORIC PRESERVATION

ARCHITECTURAL/HISTORIC INVENTORY SURVEY FORM

BN-AS-019-084

1. NO. <u>67</u>	4. PRESENT LOCAL NAME(S) OR DESIGNATION(S)		1. NO.	
2. COUNTY <u>Buchanan</u>	5. OTHER NAME(S)			2. COUNTY
3. LOCATION OF NEGATIVES				
6. SPECIFIC LEGAL LOCATION TOWNSHIP _____ RANGE _____ SECTION _____ IF CITY OR TOWN, STREET ADDRESS <u>8th street betw. Angelique and</u> 7. CITY OR TOWN IF RURAL, VICINITY <u>Messanie</u> <u>St. Joseph</u> 8. DESCRIPTION OF LOCATION			5. OTHER NAME(S)	
9. COORDINATES UTM LAT _____ LONG _____				
10. SITE () STRUCTURE () BUILDING (x) OBJECT ()				
11. ON NATIONAL REGISTER? YES () NO (x) 12. IS IT ELIGIBLE? YES () NO (x) 13. PART OF ESTAB. YES () NO (x) HIST. DISTRICT? NO (x) 14. DISTRICT POTENTIAL? YES () NO (x)			6. TOWNSHIP	
15. NAME OF ESTABLISHED DISTRICT				RANGE
42. FURTHER DESCRIPTION OF IMPORTANT FEATURES				
43. HISTORY AND SIGNIFICANCE				
44. DESCRIPTION OF ENVIRONMENT AND OUTBUILDINGS			SECTION	
45. SOURCES OF INFORMATION				
46. PREPARED BY <u>David Denman</u> 47. ORGANIZATION <u>Landmarks Comm.</u> 48. DATE <u>11/86</u> 49. REVISION DATE(S)				

RETURN THIS FORM WHEN COMPLETED TO: OFFICE OF HISTORIC PRESERVATION
 P.O. BOX 176
 JEFFERSON CITY, MISSOURI 65102
 1-800-751-4096

PHOTO
 MUST
 BE
 PROVIDED

67. between Angelique and Messanie on the west side of 8th street. Single story brick loading dock and warehouse built ca. 1930. Flat roof and simple parapet. Long north side loading dock with wood canopy.





MISSOURI OFFICE OF HISTORIC PRESERVATION

ARCHITECTURAL/HISTORIC INVENTORY SURVEY FORM

BN-AS-019-085

1. NO. 127		4. PRESENT LOCAL NAME(S) OR DESIGNATION(S)		1. NO.	
2. COUNTY Buchanan		5. OTHER NAME(S)			2. COUNTY
3. LOCATION OF NEGATIVES					
6. SPECIFIC LEGAL LOCATION TOWNSHIP _____ RANGE _____ SECTION _____ IF CITY OR TOWN, STREET ADDRESS 406-408 Angelique street		16. THEMATIC CATEGORY architecture		5. OTHER NAME(S)	
7. CITY OR TOWN IF RURAL, VICINITY St. Joseph		17. DATE(S) OR PERIOD 1927			6. TOWNSHIP
8. DESCRIPTION OF LOCATION lots 5-6 block 55 Original town		18. STYLE OR DESIGN Mediterranean Revival			
9. COORDINATES UTM LAT _____ LONG _____		19. ARCHITECT OR ENGINEER		SECTION	
10. SITE () STRUCTURE () BUILDING (x) OBJECT ()		20. CONTRACTOR OR BUILDER			
11. ON NATIONAL REGISTER? YES () NO (x) 12. IS IT ELIGIBLE? YES (x) NO ()		21. ORIGINAL USE, IF APPARENT Filling station			
13. PART OF ESTAB. HIST. DISTRICT? YES () NO (x)		22. PRESENT USE vacant		7. TOWNSHIP	
14. DISTRICT POTENTIAL? YES () NO (x)		23. OWNERSHIP PUBLIC () PRIVATE ()			RANGE
15. NAME OF ESTABLISHED DISTRICT		24. OWNER'S NAME AND ADDRESS IF KNOWN			
42. FURTHER DESCRIPTION OF IMPORTANT FEATURES		25. OPEN TO PUBLIC? YES () NO ()			
43. HISTORY AND SIGNIFICANCE		26. LOCAL CONTACT PERSON OR ORGANIZATION			
44. DESCRIPTION OF ENVIRONMENT AND OUTBUILDINGS		27. OTHER SURVEYS IN WHICH INCLUDED		8. TOWNSHIP	
45. SOURCES OF INFORMATION Building permit H.A. Leary 10/27		28. NO. OF STORIES -/2			RANGE
46. PREPARED BY David Denman		29. BASEMENT? YES () NO ()			
47. ORGANIZATION Landmarks Comm.		30. FOUNDATION MATERIAL			
48. DATE 11/86		31. WALL CONSTRUCTION Stucco			
49. REVISION DATE(S)		32. ROOF TYPE AND MATERIAL flat and pent-red tile		9. TOWNSHIP	
50. THIS FORM WHEN COMPLETED TO: OFFICE OF HISTORIC PRESERVATION P.O. BOX 176 JEFFERSON CITY, MISSOURI 65102 816-251-4096		33. NO. OF BAYS FRONT SIDE			RANGE
51. PACE IS NEEDED, ATTACH TO THIS FORM		34. WALL TREATMENT			
52. PHOTO MUST BE PROVIDED		35. PLAN SHAPE			
53. VISIBLE FROM PUBLIC ROAD? YES () NO ()		36. CHANGES (EXPLAIN IN NO. 42) ADDITION () ALTERED () MOVED ()			
54. DISTANCE FROM AND FRONTAGE ON ROAD		37. CONDITION INTERIOR EXTERIOR		10. TOWNSHIP	
55. ENDANGERED? BY WHAT? YES () NO ()		38. PRESERVATION UNDERWAY? YES () NO ()			RANGE
56. OTHER SURVEYS IN WHICH INCLUDED		39. PRESERVATION UNDERWAY? YES () NO ()			
57. VISIBLE FROM PUBLIC ROAD? YES () NO ()		40. VISIBLE FROM PUBLIC ROAD? YES () NO ()			
58. DISTANCE FROM AND FRONTAGE ON ROAD		41. DISTANCE FROM AND FRONTAGE ON ROAD			

127. 406-408 Angelique street. Part two story and part single story filling station constructed in 1927 by H.A. Leary. Executed in a Mediteranean Revival style. Flat roof with red tile pent roof parapet with corner pedestals with tile coping. Stucco covered walls.





MISSOURI OFFICE OF HISTORIC PRESERVATION

ARCHITECTURAL/HISTORIC INVENTORY SURVEY FORM **BN-AS-019-006**

1. NO. <div style="border: 1px solid black; padding: 2px; text-align: center;">126</div>		4. PRESENT LOCAL NAME(S) OR DESIGNATION(S) <div style="border: 1px solid black; height: 30px;"></div>		1. NO.	
2. COUNTY <div style="border: 1px solid black; padding: 2px;">Buchanan</div>		5. OTHER NAME(S) <div style="border: 1px solid black; height: 30px;"></div>			2. COUNTY
3. LOCATION OF NEGATIVES <div style="border: 1px solid black; height: 30px;"></div>		16. THEMATIC CATEGORY <div style="border: 1px solid black; padding: 2px; text-align: center;">architecture</div>			
6. SPECIFIC LEGAL LOCATION TOWNSHIP _____ RANGE _____ SECTION _____ IF CITY OR TOWN, STREET ADDRESS <div style="border: 1px solid black; padding: 2px;">502-504 Angleique street</div>		17. DATE(S) OR PERIOD <div style="border: 1px solid black; padding: 2px; text-align: center;">1916</div>		5. OTHER NAME(S)	
7. CITY OR TOWN IF RURAL, VICINITY <div style="border: 1px solid black; padding: 2px;">St. Joseph</div>		18. STYLE OR DESIGN <div style="border: 1px solid black; height: 30px;"></div>			6. TOWNSHIP
8. DESCRIPTION OF LOCATION <div style="border: 1px solid black; padding: 2px;">lots 4-6 block 56</div> <div style="border: 1px solid black; padding: 2px;">original town</div>		19. ARCHITECT OR ENGINEER <div style="border: 1px solid black; height: 30px;"></div>			
9. COORDINATES UTM LAT _____ LONG _____		20. CONTRACTOR OR BUILDER <div style="border: 1px solid black; height: 30px;"></div>		SECTION	
10. SITE () STRUCTURE () BUILDING (x) OBJECT ()		21. ORIGINAL USE, IF APPARENT <div style="border: 1px solid black; padding: 2px;">storage and office</div>			
11. ON NATIONAL REGISTER? YES () NO (x)		22. PRESENT USE <div style="border: 1px solid black; padding: 2px;">same</div>			
12. IS IT ELIGIBLE? YES () NO (x)		23. OWNERSHIP PUBLIC () PRIVATE ()		7. TOWNSHIP	
13. PART OF ESTAB. HIST. DISTRICT? YES () NO (x)		24. OWNER'S NAME AND ADDRESS IF KNOWN <div style="border: 1px solid black; height: 30px;"></div>			8. RANGE
14. DISTRICT POTENTIAL? YES () NO (x)		25. OPEN TO PUBLIC? YES () NO ()			
15. NAME OF ESTABLISHED DISTRICT <div style="border: 1px solid black; height: 30px;"></div>		26. LOCAL CONTACT PERSON OR ORGANIZATION <div style="border: 1px solid black; height: 30px;"></div>			
42. FURTHER DESCRIPTION OF IMPORTANT FEATURES <div style="border: 1px solid black; height: 100px;"></div>		27. OTHER SURVEYS IN WHICH INCLUDED <div style="border: 1px solid black; height: 30px;"></div>			
43. HISTORY AND SIGNIFICANCE <div style="border: 1px solid black; height: 100px;"></div>		<div style="border: 1px solid black; padding: 10px; text-align: center;"> PHOTO MUST BE PROVIDED </div>		10. SECTION	
44. DESCRIPTION OF ENVIRONMENT AND OUTBUILDINGS <div style="border: 1px solid black; height: 100px;"></div>		46. PREPARED BY <div style="border: 1px solid black; padding: 2px;">David Denman</div>			
45. SOURCES OF INFORMATION <div style="border: 1px solid black; padding: 2px;">building permit St.J Ry L & H & P Co. 5/16</div>		47. ORGANIZATION <div style="border: 1px solid black; padding: 2px;">Landmarks Comm.</div>			
48. DATE <div style="border: 1px solid black; padding: 2px;">11/86</div>		49. REVISION DATE(S) <div style="border: 1px solid black; height: 30px;"></div>		11. DATE	
49. REVISION DATE(S) <div style="border: 1px solid black; height: 30px;"></div>		50. THIS FORM WHEN COMPLETED TO: OFFICE OF HISTORIC PRESERVATION P.O. BOX 176 JEFFERSON CITY, MISSOURI 65102 1-751-4096			
50. THIS FORM WHEN COMPLETED TO: OFFICE OF HISTORIC PRESERVATION P.O. BOX 176 JEFFERSON CITY, MISSOURI 65102 1-751-4096		51. DATE <div style="border: 1px solid black; padding: 2px;">11/86</div>			

126. 502-504 Angelique street. Two story brick warehouse built in 1916 by the St. Joseph Railway Light and Power Co. Flat roof behind a corbeled brick parapet. Five second story bays with double rowlock segmental arched window openings. Five first story openings with triple rowlock arches.





MISSOURI OFFICE OF HISTORIC PRESERVATION

ARCHITECTURAL/HISTORIC INVENTORY SURVEY FORM

BN-15-019-047

1. NO. <u>59</u> 2. COUNTY <u>Buchanan</u> 3. LOCATION OF NEGATIVES _____	4. PRESENT LOCAL NAME(S) OR DESIGNATION(S) _____ 5. OTHER NAME(S) _____	1. NO.
6. SPECIFIC LEGAL LOCATION TOWNSHIP _____ RANGE _____ SECTION _____ IF CITY OR TOWN, STREET ADDRESS <u>SE corner of Edmond and 7th st.</u> 7. CITY OR TOWN IF RURAL, VICINITY <u>St. Joseph</u> 8. DESCRIPTION OF LOCATION _____	16. THEMATIC CATEGORY <u>architecture</u> 17. DATE(S) OR PERIOD <u>ca. 1930</u> 18. STYLE OR DESIGN <u>Mediterranean Revival</u> 19. ARCHITECT OR ENGINEER _____ 20. CONTRACTOR OR BUILDER _____ 21. ORIGINAL USE, IF APPARENT _____ 22. PRESENT USE <u>parking lot office</u> 23. OWNERSHIP PUBLIC () PRIVATE () 24. OWNER'S NAME AND ADDRESS IF KNOWN _____ 25. OPEN TO PUBLIC? YES () NO () 26. LOCAL CONTACT PERSON OR ORGANIZATION _____ 27. OTHER SURVEYS IN WHICH INCLUDED _____	2. COUNTY
9. COORDINATES UTM LAT _____ LONG _____ 10. SITE () STRUCTURE () BUILDING (x) OBJECT () 11. ON NATIONAL REGISTER? YES () NO (x) 12. IS IT ELIGIBLE? YES () NO (x) 13. PART OF ESTAB. YES () HIST. DISTRICT? NO (x) 14. DISTRICT YES () POTENTIAL? NO (x) 15. NAME OF ESTABLISHED DISTRICT _____	28. NO. OF STORIES <u>1</u> 29. BASEMENT? YES () NO () 30. FOUNDATION MATERIAL <u>u/k</u> 31. WALL CONSTRUCTION <u>tile?</u> 32. ROOF TYPE AND MATERIAL <u>hip/clay tile</u> 33. NO. OF BAYS FRONT SIDE 34. WALL TREATMENT <u>stucco</u> 35. PLAN SHAPE _____ 36. CHANGES (EXPLAIN IN NO. 42) ADDITION () ALTERED () MOVED () 37. CONDITION INTERIOR _____ EXTERIOR _____ 38. PRESERVATION UNDERWAY? YES () NO () 39. ENDANGERED? BY WHAT? YES () NO () 40. VISIBLE FROM PUBLIC ROAD? YES () NO () 41. DISTANCE FROM AND FRONTAGE ON ROAD _____	4. PRESENT LOCAL NAME(S) OR DESIGNATION(S)
42. FURTHER DESCRIPTION OF IMPORTANT FEATURES _____ 43. HISTORY AND SIGNIFICANCE _____	<div style="border: 1px solid black; padding: 20px; width: 100px; margin: 0 auto;"> PHOTO MUST BE PROVIDED </div>	5. OTHER NAME(S)
44. DESCRIPTION OF ENVIRONMENT AND OUTBUILDINGS _____ 45. SOURCES OF INFORMATION _____	46. PREPARED BY <u>David Denman</u> 47. ORGANIZATION <u>Landmarks Comm.</u> 48. DATE <u>11/86</u> 49. REVISION DATE(S) _____	6. TOWNSHIP
44. DESCRIPTION OF ENVIRONMENT AND OUTBUILDINGS _____ 45. SOURCES OF INFORMATION _____		RANGE
44. DESCRIPTION OF ENVIRONMENT AND OUTBUILDINGS _____ 45. SOURCES OF INFORMATION _____		SECTION

MAIL THIS FORM WHEN COMPLETED TO: OFFICE OF HISTORIC PRESERVATION
 P.O. BOX 176
 JEFFERSON CITY, MISSOURI 65102
 1-751-4096

DATE PAGE IS NEEDED, ATTACH TO THIS FORM

59. midst of parking lot at Edmond and 7th street--southeast corner. Small stucco covered building ca. 1930 with red tile low hip roof and steel casement sash windows,





MISSOURI OFFICE OF HISTORIC PRESERVATION

ARCHITECTURAL/HISTORIC INVENTORY SURVEY FORM

BN-AS-019-048

1. NO. <div style="border: 1px solid black; padding: 2px; text-align: center;">58</div>		4. PRESENT LOCAL NAME(S) OR DESIGNATION(S) <div style="border: 1px solid black; padding: 2px; text-align: center;">Missouri Theatre</div>		1. NO.
2. COUNTY <div style="border: 1px solid black; padding: 2px; text-align: center;">Buchanan</div>		5. OTHER NAME(S) <div style="border: 1px solid black; height: 20px;"></div>		
3. LOCATION OF NEGATIVES <div style="border: 1px solid black; height: 20px;"></div>				
6. SPECIFIC LEGAL LOCATION TOWNSHIP _____ RANGE _____ SECTION _____ IF CITY OR TOWN, STREET ADDRESS <div style="border: 1px solid black; padding: 2px;">on Edmond bet. 7th and 8th sts.</div>		16. THEMATIC CATEGORY <div style="border: 1px solid black; padding: 2px; text-align: center;">architecture</div>		2. COUNTY
7. CITY OR TOWN IF RURAL, VICINITY <div style="border: 1px solid black; padding: 2px;">St. Joseph</div>		17. DATE(S) OR PERIOD <div style="border: 1px solid black; height: 20px;"></div>		
8. DESCRIPTION OF LOCATION <div style="border: 1px solid black; padding: 2px;">part lots 6,7,8 block 8 Smith's addn.</div>		18. STYLE OR DESIGN <div style="border: 1px solid black; height: 20px;"></div>		
9. COORDINATES UTM LAT _____ LONG _____		19. ARCHITECT OR ENGINEER <div style="border: 1px solid black; height: 20px;"></div>		
10. SITE () STRUCTURE () BUILDING () OBJECT ()		20. CONTRACTOR OR BUILDER <div style="border: 1px solid black; height: 20px;"></div>		
11. ON NATIONAL REGISTER? YES () NO ()		21. ORIGINAL USE, IF APPARENT <div style="border: 1px solid black; height: 20px;"></div>		4. PRESENT LOCAL NAME(S) OR DESIGNATION(S)
12. IS IT ELIGIBLE? YES () NO ()		22. PRESENT USE <div style="border: 1px solid black; height: 20px;"></div>		
13. PART OF ESTAB. YES () NO () HIST. DISTRICT?		23. OWNERSHIP PUBLIC () PRIVATE ()		
14. DISTRICT POTENTIAL? YES () NO ()		24. OWNER'S NAME AND ADDRESS IF KNOWN <div style="border: 1px solid black; height: 20px;"></div>		
15. NAME OF ESTABLISHED DISTRICT <div style="border: 1px solid black; height: 20px;"></div>		25. OPEN TO PUBLIC? YES () NO ()		
16. LOCAL CONTACT PERSON OR ORGANIZATION <div style="border: 1px solid black; height: 20px;"></div>		26. LOCAL CONTACT PERSON OR ORGANIZATION <div style="border: 1px solid black; height: 20px;"></div>		
17. OTHER SURVEYS IN WHICH INCLUDED <div style="border: 1px solid black; height: 20px;"></div>		27. OTHER SURVEYS IN WHICH INCLUDED <div style="border: 1px solid black; height: 20px;"></div>		
18. FURTHER DESCRIPTION OF IMPORTANT FEATURES <div style="border: 1px solid black; height: 40px;"></div>		28. NO. OF STORIES 29. BASEMENT? YES () NO () 30. FOUNDATION MATERIAL <div style="border: 1px solid black; height: 20px;"></div>		
19. HISTORY AND SIGNIFICANCE <div style="border: 1px solid black; padding: 2px;">listed on the National Register of Historic Places</div>		31. WALL CONSTRUCTION <div style="border: 1px solid black; height: 20px;"></div>		
20. DESCRIPTION OF ENVIRONMENT AND OUTBUILDINGS <div style="border: 1px solid black; height: 20px;"></div>		32. ROOF TYPE AND MATERIAL <div style="border: 1px solid black; height: 20px;"></div>		
21. SOURCES OF INFORMATION <div style="border: 1px solid black; height: 20px;"></div>		33. NO. OF BAYS FRONT SIDE 34. WALL TREATMENT <div style="border: 1px solid black; height: 20px;"></div>		
22. PREPARED BY <div style="border: 1px solid black; padding: 2px;">David Denman</div>		35. PLAN SHAPE <div style="border: 1px solid black; height: 20px;"></div>		5. OTHER NAME(S)
23. ORGANIZATION <div style="border: 1px solid black; padding: 2px;">Landmarks Comm.</div>		36. CHANGES (EXPLAIN IN NO. 42) ADDITION () ALTERED () MOVED ()		
24. DATE <div style="border: 1px solid black; padding: 2px;">11/86</div>		37. CONDITION INTERIOR _____ EXTERIOR _____		
25. REVISION DATE(S) <div style="border: 1px solid black; height: 20px;"></div>		38. PRESERVATION UNDERWAY? YES () NO ()		
26. THIS FORM WHEN COMPLETED TO: OFFICE OF HISTORIC PRESERVATION P.O. BOX 176 JEFFERSON CITY, MISSOURI 65102 816-751-4096		39. ENDANGERED? BY WHAT? YES () NO ()		
27. PHOTO MUST BE PROVIDED		40. VISIBLE FROM PUBLIC ROAD? YES () NO ()		
28. DISTANCE FROM AND FRONTAGE ON ROAD <div style="border: 1px solid black; height: 20px;"></div>		41. DISTANCE FROM AND FRONTAGE ON ROAD <div style="border: 1px solid black; height: 20px;"></div>		

58. Edmond between 8th and 7th streets, 'Atmospheric' Missouri Theatre constructed in 1926 with adjacent commercial complex. The building is listed on the National Register of Historic Places as a single site.





MISSOURI OFFICE OF HISTORIC PRESERVATION

ARCHITECTURAL/HISTORIC INVENTORY SURVEY FORM

BN-45-014-049

1. NO. <div style="border: 1px solid black; padding: 2px; text-align: center;">57</div>		4. PRESENT LOCAL NAME(S) OR DESIGNATION(S)		1. NO.		
2. COUNTY <div style="border: 1px solid black; padding: 2px; text-align: center;">Buchanan</div>		5. OTHER NAME(S)			2. COUNTY	
3. LOCATION OF NEGATIVES						4. PRESENT LOCAL NAME(S) OR DESIGNATION(S)
6. SPECIFIC LEGAL LOCATION TOWNSHIP _____ RANGE _____ SECTION _____ IF CITY OR TOWN, STREET ADDRESS <div style="border: 1px solid black; padding: 2px;">NW corner Edmond and 8th strs.</div>		16. THEMATIC CATEGORY <div style="border: 1px solid black; padding: 2px; text-align: center;">architecture</div>		28. NO. OF STORIES		
7. CITY OR TOWN IF RURAL, VICINITY <div style="border: 1px solid black; padding: 2px;">St. Joseph</div>		17. DATE(S) OR PERIOD <div style="border: 1px solid black; padding: 2px; text-align: center;">1926</div>		29. BASEMENT? YES () NO ()		
8. DESCRIPTION OF LOCATION <div style="border: 1px solid black; padding: 2px;">part lots 6,7,8 block 8 Smith's addn.</div>		18. STYLE OR DESIGN		30. FOUNDATION MATERIAL		
9. COORDINATES UTM LAT _____ LONG _____		19. ARCHITECT OR ENGINEER		31. WALL CONSTRUCTION		
10. SITE () BUILDING () STRUCTURE () OBJECT ()		20. CONTRACTOR OR BUILDER		32. ROOF TYPE AND MATERIAL		
11. ON NATIONAL REGISTER? YES (X) NO ()		21. ORIGINAL USE, IF APPARENT		33. NO. OF BAYS FRONT SIDE		
12. IS IT ELIGIBLE? YES () NO ()		22. PRESENT USE		34. WALL TREATMENT		
13. PART OF ESTAB. YES () NO () HIST. DISTRICT? NO ()		23. OWNERSHIP PUBLIC () PRIVATE ()		35. PLAN SHAPE		
14. DISTRICT POTENTIAL? YES () NO ()		24. OWNER'S NAME AND ADDRESS IF KNOWN		36. CHANGES (EXPLAIN IN NO. 42) ADDITION () ALTERED () MOVED ()		
15. NAME OF ESTABLISHED DISTRICT		25. OPEN TO PUBLIC? YES () NO ()		37. CONDITION INTERIOR _____ EXTERIOR _____		
42. FURTHER DESCRIPTION OF IMPORTANT FEATURES		26. LOCAL CONTACT PERSON OR ORGANIZATION		38. PRESERVATION UNDERWAY? YES () NO ()		
43. HISTORY AND SIGNIFICANCE <div style="border: 1px solid black; padding: 10px; margin-top: 10px;"> listed in the National Register of Historic Places </div>		27. OTHER SURVEYS IN WHICH INCLUDED		39. ENDANGERED? BY WHAT? YES () NO ()		
44. DESCRIPTION OF ENVIRONMENT AND OUTBUILDINGS		<div style="border: 1px solid black; height: 100px; display: flex; align-items: center; justify-content: center; text-align: center;"> PHOTO MUST BE PROVIDED </div>		40. VISIBLE FROM PUBLIC ROAD? YES () NO ()		
45. SOURCES OF INFORMATION		46. PREPARED BY <div style="border: 1px solid black; padding: 2px;">David Denman</div>		41. DISTANCE FROM AND FRONTAGE ON ROAD		
47. ORGANIZATION <div style="border: 1px solid black; padding: 2px;">Landmarks Comm.</div>		48. DATE <div style="border: 1px solid black; padding: 2px;">11/86</div>		49. REVISION DATE(S)		

URN THIS FORM WHEN COMPLETED TO:

DATE _____ PAGE IS NEEDED, ATTAC
ST TO THIS FORM

OFFICE OF HISTORIC PRESERVATION
P.O. BOX 176
JEFFERSON CITY, MISSOURI 65102
616-751-4096

57. 8th st west side between Felix and Edmond streets. Two story commercial building constructed in 1926 at the same time as the Missouri Theatre and executed in the same Eclectic styling. Flat roof behind a patterned terra cotta parapet. Geometric motif string course of terra above the second story windows. Half round window openings with sunburst terra cotta transom, patterned surround, and spandrel beneath each window. Broad terra cotta Gothic motif string course above the modern storefronts.





MISSOURI OFFICE OF HISTORIC PRESERVATION

ARCHITECTURAL/HISTORIC INVENTORY SURVEY FORM

BN-AS-019-080

<p>1. NO. <u>22</u></p> <p>2. COUNTY <u>Buchanan</u></p> <p>3. LOCATION OF NEGATIVES _____</p>	<p>4. PRESENT LOCAL NAME(S) OR DESIGNATION(S) <u>St. Joseph News-Press Building</u></p> <p>5. OTHER NAME(S) _____</p>	1. NO.	
<p>6. SPECIFIC LEGAL LOCATION TOWNSHIP _____ RANGE _____ SECTION _____ IF CITY OR TOWN, STREET ADDRESS <u>NW corner of Edmond and 9th</u> 7. CITY OR TOWN IF RURAL, VICINITY <u>streets</u> <u>St. Joseph</u></p> <p>8. DESCRIPTION OF LOCATION <u>lots 7-8 block 23 Smith's addn.</u></p>	<p>16. THEMATIC CATEGORY <u>architecture</u></p> <p>17. DATE(S) OR PERIOD <u>1912/1930</u></p> <p>18. STYLE OR DESIGN <u>Neo-Classical</u></p> <p>19. ARCHITECT OR ENGINEER <u>Eckel and Aldrich</u></p> <p>20. CONTRACTOR OR BUILDER _____</p> <p>21. ORIGINAL USE, IF APPARENT <u>newspaper and press</u></p> <p>22. PRESENT USE _____</p> <p>23. OWNERSHIP PUBLIC () PRIVATE ()</p> <p>24. OWNER'S NAME AND ADDRESS IF KNOWN _____</p> <p>25. OPEN TO PUBLIC? YES () NO ()</p> <p>26. LOCAL CONTACT PERSON OR ORGANIZATION _____</p> <p>27. OTHER SURVEYS IN WHICH INCLUDED _____</p>	<p>28. NO. OF STORIES 1 and 2 _____</p> <p>29. BASEMENT? YES () NO ()</p> <p>30. FOUNDATION MATERIAL <u>concrete</u></p> <p>31. WALL CONSTRUCTION <u>brick</u></p> <p>32. ROOF TYPE AND MATERIAL <u>flat/clay tile</u></p> <p>33. NO. OF BAYS FRONT SIDE</p> <p>34. WALL TREATMENT _____</p> <p>35. PLAN SHAPE _____</p> <p>36. CHANGES (EXPLAIN IN NO. 42) ADDITION () ALTERED () MOVED ()</p> <p>37. CONDITION INTERIOR _____ EXTERIOR _____</p> <p>38. PRESERVATION UNDERWAY? YES () NO ()</p> <p>39. ENDANGERED? BY WHAT? YES () NO ()</p> <p>40. VISIBLE FROM PUBLIC ROAD? YES () NO ()</p> <p>41. DISTANCE FROM AND FRONTAGE ON ROAD _____</p>	2. COUNTY
<p>9. COORDINATES UTM LAT _____ LONG _____</p> <p>10. SITE () STRUCTURE () BUILDING (x) OBJECT ()</p> <p>11. ON NATIONAL REGISTER? YES () NO (x)</p> <p>12. IS IT ELIGIBLE? YES (x) NO ()</p> <p>13. PART OF ESTAB. YES () HIST. DISTRICT? NO (x)</p> <p>14. DISTRICT YES () POTENTIAL? NO (x)</p> <p>15. NAME OF ESTABLISHED DISTRICT _____</p>	<p>42. FURTHER DESCRIPTION OF IMPORTANT FEATURES</p>	4. PRESENT LOCAL NAME(S) OR DESIGNATION(S)	
<p>43. HISTORY AND SIGNIFICANCE</p>	<p>PHOTO MUST BE PROVIDED</p>	5. OTHER NAME(S)	
<p>44. DESCRIPTION OF ENVIRONMENT AND OUTBUILDINGS</p>	<p>45. SOURCES OF INFORMATION <u>building permits 5/12 and 1930</u></p>	6. TOWNSHIP	
<p>46. PREPARED BY <u>David Denman</u></p> <p>47. ORGANIZATION <u>Landmarks Comm.</u></p> <p>48. DATE <u>11/86</u></p> <p>49. REVISION DATE(S) _____</p>	<p>46. PREPARED BY <u>David Denman</u></p> <p>47. ORGANIZATION <u>Landmarks Comm.</u></p> <p>48. DATE <u>11/86</u></p> <p>49. REVISION DATE(S) _____</p>	SECTION	

TURN THIS FORM WHEN COMPLETED TO: OFFICE OF HISTORIC PRESERVATION
P.O. BOX 176
JEFFERSON CITY, MISSOURI 65102
816-751-4096

DATE _____ PAGE IS NEEDED, ATTACH TO THIS FORM

22. northwest corner of Edmond and 9th streets. St. Joseph News-Press Building. Single story building constructed in 1912 and designed by the architectural firm of Eckel and Aldrich. Major addition of 1930. Flat roof with parapet with centered spindled balustrade in an otherwise masonry wall. Liberal use of terra cotta string coursing and cornice mouldings. Three window bays to either side of a central pavillion. Window openings are half round with moulded terra cotta surround. Second story section rises above the projected central pavillion with hip roof and green tile roof with broad projected eaves with sculpted modillions. Rectangle window openings with moulded terra cotta surrounds. Three bay first story with centered entry in the pavillion with a portico over entry with pedestals and balustrade at the upper level. Narrow frieze supported on round stone [or composition] columns with Ionic capitals. Pilastered surround with half round arch and richly moulded terra cotta surround with keystone.





MISSOURI OFFICE OF HISTORIC PRESERVATION

ARCHITECTURAL/HISTORIC INVENTORY SURVEY FORM BN-AS-014-094

1. NO. <u>91</u> 2. COUNTY <u>Buchanan</u> 3. LOCATION OF NEGATIVES _____	4. PRESENT LOCAL NAME(S) OR DESIGNATION(S) _____ 5. OTHER NAME(S) _____	1. NO.
6. SPECIFIC LEGAL LOCATION TOWNSHIP _____ RANGE _____ SECTION _____ IF CITY OR TOWN, STREET ADDRESS <u>620-624 Edmond street</u> 7. CITY OR TOWN IF RURAL, VICINITY <u>St. Joseph</u> 8. DESCRIPTION OF LOCATION <u>part lots 5 and 6 block 4 Smith's addn.</u>	16. THEMATIC CATEGORY <u>architecture</u> 17. DATE(S) OR PERIOD <u>1889</u> 18. STYLE OR DESIGN <u>Queen Anne</u> 19. ARCHITECT OR ENGINEER <u>John H. Ballinger</u> 20. CONTRACTOR OR BUILDER 21. ORIGINAL USE, IF APPARENT <u>office and commercial</u> 22. PRESENT USE <u>office</u> 23. OWNERSHIP PUBLIC () PRIVATE () 24. OWNER'S NAME AND ADDRESS IF KNOWN 25. OPEN TO PUBLIC? YES () NO ()	2. COUNTY
9. COORDINATES UTM LAT _____ LONG _____ 10. SITE () STRUCTURE () BUILDING (x) OBJECT () 11. ON NATIONAL REGISTER? YES () NO (x) 12. IS IT ELIGIBLE? YES (x) NO () 13. PART OF ESTAB. HIST. DISTRICT? YES () NO (x) 14. DISTRICT POTENTIAL? YES (x) NO () 15. NAME OF ESTABLISHED DISTRICT _____	26. LOCAL CONTACT PERSON OR ORGANIZATION _____ 27. OTHER SURVEYS IN WHICH INCLUDED _____ 28. NO. OF STORIES <u>4</u> 29. BASEMENT? YES () NO () 30. FOUNDATION MATERIAL _____ 31. WALL CONSTRUCTION <u>brick</u> 32. ROOF TYPE AND MATERIAL <u>flat</u> 33. NO. OF BAYS FRONT SIDE 34. WALL TREATMENT _____ 35. PLAN SHAPE _____ 36. CHANGES (EXPLAIN IN NO. 42) ADDITION () ALTERED () MOVED () 37. CONDITION INTERIOR _____ EXTERIOR _____ 38. PRESERVATION UNDERWAY? YES () NO () 39. ENDANGERED? BY WHAT? YES () NO () 40. VISIBLE FROM PUBLIC ROAD? YES () NO () 41. DISTANCE FROM AND FRONTAGE ON ROAD _____	4. PRESENT LOCAL NAME(S) OR DESIGNATION(S)
42. FURTHER DESCRIPTION OF IMPORTANT FEATURES _____ 43. HISTORY AND SIGNIFICANCE _____	<div style="border: 2px solid black; padding: 20px; width: 100px; margin: 0 auto;"> PHOTO MUST BE PROVIDED </div>	5. OTHER NAME(S)
44. DESCRIPTION OF ENVIRONMENT AND OUTBUILDINGS _____	6. TOWNSHIP	RANGE
45. SOURCES OF INFORMATION <u>building permit Eliz. Ballinger 8/89; City Dir. 1891</u> 46. PREPARED BY <u>David Denman</u> 47. ORGANIZATION <u>Landmarks Comm.</u> 48. DATE <u>11/86</u> 49. REVISION DATE(S) _____	46. PREPARED BY <u>David Denman</u> 47. ORGANIZATION <u>Landmarks Comm.</u> 48. DATE <u>11/86</u> 49. REVISION DATE(S) _____	SECTION

URN THIS FORM WHEN COMPLETED TO: OFFICE OF HISTORIC PRESERVATION
 P.O. BOX 176
 JEFFERSON CITY, MISSOURI 65102
 1-800-751-4096

DATE PAGE IS NEEDED, ATTACH TO THIS FORM

91. 62-624 Edmond street. Four story brick commercial building constructed in 1889 for Elizabeth Ballinger and known as the Ballinger building. The upper floors were leased as offices of all sorts and the first floor was the St. Joseph Daily News Co. while in the basement was the offices for the Western Fruit Grower magazine. Flat roof and brick parapet. Eight bays at all storys. Decorative terra cotta panels between storys beneath each window bay. Surrounds are pilastered with pressbrick and stone plinths resting on stringcoursing of stone at the fourth and second storys. the center bay of the facade has projected pilasters rising to pedestals on the roof parapet. On the east street elevation the same details are carried around except that there are two corbeled oriel windows starting at the second story rising to the fourth with window bays in each facet and terra cotta panels beneath each. Sandstone water table. Storefronts are substantially altered.





MISSOURI OFFICE OF HISTORIC PRESERVATION

ARCHITECTURAL/HISTORIC INVENTORY SURVEY FORM

BN-AS-019-082

1. NO. <div style="border: 1px solid black; padding: 2px; text-align: center;">92</div>	4. PRESENT LOCAL NAME(S) OR DESIGNATION(S) <div style="border: 1px solid black; height: 30px;"></div>	1. NO.
2. COUNTY <div style="border: 1px solid black; padding: 2px; text-align: center;">Buchanan</div>	5. OTHER NAME(S) <div style="border: 1px solid black; height: 30px;"></div>	2. COUNTY
3. LOCATION OF NEGATIVES <div style="border: 1px solid black; height: 30px;"></div>		
6. SPECIFIC LEGAL LOCATION TOWNSHIP _____ RANGE _____ SECTION _____ IF CITY OR TOWN, STREET ADDRESS <div style="border: 1px solid black; padding: 2px;">615-623 Edmond street</div>	16. THEMATIC CATEGORY <div style="border: 1px solid black; padding: 2px; text-align: center;">architecture</div>	28. NO. OF STORIES <div style="border: 1px solid black; padding: 2px; text-align: center;">3</div>
7. CITY OR TOWN IF RURAL, VICINITY <div style="border: 1px solid black; padding: 2px;">St. Joseph</div>	17. DATE(S) OR PERIOD <div style="border: 1px solid black; padding: 2px; text-align: center;">Gothic motifs</div>	29. BASEMENT? YES () NO ()
8. DESCRIPTION OF LOCATION <div style="border: 1px solid black; padding: 2px;">lot 8 block 5 Smith's addn</div>	18. STYLE OR DESIGN <div style="border: 1px solid black; padding: 2px; text-align: center;">1890</div>	30. FOUNDATION MATERIAL <div style="border: 1px solid black; padding: 2px; text-align: center;">brick</div>
	19. ARCHITECT OR ENGINEER <div style="border: 1px solid black; height: 30px;"></div>	31. WALL CONSTRUCTION <div style="border: 1px solid black; padding: 2px; text-align: center;">brick</div>
	20. CONTRACTOR OR BUILDER <div style="border: 1px solid black; height: 30px;"></div>	32. ROOF TYPE AND MATERIAL <div style="border: 1px solid black; padding: 2px; text-align: center;">flat</div>
	21. ORIGINAL USE, IF APPARENT <div style="border: 1px solid black; padding: 2px; text-align: center;">commercial offices</div>	33. NO. OF BAYS FRONT _____ SIDE _____
	22. PRESENT USE <div style="border: 1px solid black; padding: 2px; text-align: center;">commercial</div>	34. WALL TREATMENT <div style="border: 1px solid black; height: 30px;"></div>
	23. OWNERSHIP PUBLIC () PRIVATE ()	35. PLAN SHAPE <div style="border: 1px solid black; height: 30px;"></div>
9. COORDINATES UTM LAT _____ LONG _____	24. OWNER'S NAME AND ADDRESS IF KNOWN <div style="border: 1px solid black; height: 30px;"></div>	36. CHANGES (EXPLAIN IN NO. 42) ADDITION () ALTERED () MOVED ()
10. SITE () STRUCTURE () BUILDING (x) OBJECT ()	25. OPEN TO PUBLIC? YES () NO ()	37. CONDITION INTERIOR _____ EXTERIOR _____
11. ON NATIONAL REGISTER? YES () NO (x)	26. LOCAL CONTACT PERSON OR ORGANIZATION <div style="border: 1px solid black; height: 30px;"></div>	38. PRESERVATION UNDERWAY? YES () NO ()
12. IS IT ELIGIBLE? YES (x) NO ()	27. OTHER SURVEYS IN WHICH INCLUDED <div style="border: 1px solid black; height: 30px;"></div>	39. ENDANGERED? BY WHAT? YES () NO ()
13. PART OF ESTAB. HIST. DISTRICT? YES () NO (x)		40. VISIBLE FROM PUBLIC ROAD? YES () NO ()
14. DISTRICT POTENTIAL? YES (x) NO ()		41. DISTANCE FROM AND FRONTAGE ON ROAD <div style="border: 1px solid black; height: 30px;"></div>
15. NAME OF ESTABLISHED DISTRICT <div style="border: 1px solid black; height: 30px;"></div>		
42. FURTHER DESCRIPTION OF IMPORTANT FEATURES <div style="border: 1px solid black; height: 100px;"></div>		PHOTO MUST BE PROVIDED
43. HISTORY AND SIGNIFICANCE <div style="border: 1px solid black; height: 100px;"></div>		
44. DESCRIPTION OF ENVIRONMENT AND OUTBUILDINGS <div style="border: 1px solid black; height: 100px;"></div>		
45. SOURCES OF INFORMATION <div style="border: 1px solid black; padding: 2px;">datestone; City Dir.-1891</div>	46. PREPARED BY <div style="border: 1px solid black; padding: 2px;">David Denman</div>	
47. ORGANIZATION <div style="border: 1px solid black; padding: 2px;">Landmarks Comm.</div>		48. DATE <div style="border: 1px solid black; padding: 2px;">11/86</div>
49. REVISION DATE(S) <div style="border: 1px solid black; height: 30px;"></div>		

TURN THIS FORM WHEN COMPLETED TO:

DATE PAGE IS NEEDED, ATTACH TO THIS FORM

OFFICE OF HISTORIC PRESERVATION
P.O. BOX 176
JEFFERSON CITY, MISSOURI 65102
816-751-4096

92. 615-623 Edmond street. Three story brick commercial building constructed in 1890 with a decorative style rooted in gothic motifs. Known as the Carby Building. Flat roof behind a simple brick parapet. Pressed brick cornice which rises in a rectangle shape above the cornice line above the pilasters of the facade and centered over the bays between. Facade is broken into five symmetrical bays with pressed brick round columns pilasters and stone capitals. Between the third and fourth bay is a more broad single leaf entry from the ground above which, at the third story is a stone panel with '1890' incised on its face. Above the door is a slit vent with stone half round lintel reminiscent of the detailing found on the Old Police Station--a Eckel and Mann design. Third story has four grouped window openings in each bay with half round interlocking triple rowlock arches. The second story has a metal structure with three window openings. Storefronts have been altered.





MISSOURI OFFICE OF HISTORIC PRESERVATION

ARCHITECTURAL/HISTORIC INVENTORY SURVEY FORM BN-AS-019-083

1. NO. <u>28</u> 2. COUNTY <u>Buchanan</u> 3. LOCATION OF NEGATIVES _____	4. PRESENT LOCAL NAME(S) OR DESIGNATION(S) <div style="text-align: center; font-size: 1.2em;">Zion Evangelical Church</div> 5. OTHER NAME(S) _____	1. NO. 2. COUNTY 4. PRESENT LOCAL NAME(S) OR DESIGNATION(S) 5. OTHER NAME(S) 6. TOWNSHIP RANGE SECTION
6. SPECIFIC LEGAL LOCATION TOWNSHIP _____ RANGE _____ SECTION _____ IF CITY OR TOWN, STREET ADDRESS <u>SW corner of Faraon and 9th</u> 7. CITY OR TOWN IF RURAL, VICINITY <u>St. Joseph</u> <u>streets</u> 8. DESCRIPTION OF LOCATION _____	16. THEMATIC CATEGORY <div style="text-align: center;">architecture</div> 17. DATE(S) OR PERIOD <u>bet. 1924-1926</u> 18. STYLE OR DESIGN <u>Ecclesiastical Gothic</u> 19. ARCHITECT OR ENGINEER <u>Eckel and Aldrich</u> 20. CONTRACTOR OR BUILDER _____ 21. ORIGINAL USE, IF APPARENT _____ 22. PRESENT USE _____ 23. OWNERSHIP PUBLIC () PRIVATE () 24. OWNER'S NAME AND ADDRESS IF KNOWN _____ 25. OPEN TO PUBLIC? YES () NO () 26. LOCAL CONTACT PERSON OR ORGANIZATION _____ 27. OTHER SURVEYS IN WHICH INCLUDED _____	28. NO. OF STORIES _____ 29. BASEMENT? YES () NO () <div style="text-align: center;">yes</div> 30. FOUNDATION MATERIAL <u>concrete?</u> 31. WALL CONSTRUCTION <u>stone</u> 32. ROOF TYPE AND MATERIAL <u>gable/tile roof</u> 33. NO. OF BAYS FRONT SIDE 34. WALL TREATMENT _____ 35. PLAN SHAPE _____ 36. CHANGES (EXPLAIN IN NO. 42) ADDITION () ALTERED () MOVED () 37. CONDITION INTERIOR _____ EXTERIOR _____ 38. PRESERVATION UNDERWAY? YES () NO () 39. ENDANGERED? BY WHAT? YES () NO () 40. VISIBLE FROM PUBLIC ROAD? YES () NO () 41. DISTANCE FROM AND FRONTAGE ON ROAD _____
9. COORDINATES UTM LAT _____ LONG _____ 10. SITE () STRUCTURE () BUILDING (x) OBJECT () 11. ON NATIONAL REGISTER? YES () NO (x) 12. IS IT ELIGIBLE? YES () NO (x) 13. PART OF ESTAB. HIST. DISTRICT? YES () NO (x) 14. DISTRICT POTENTIAL? YES () NO (x) 15. NAME OF ESTABLISHED DISTRICT _____	42. FURTHER DESCRIPTION OF IMPORTANT FEATURES <div style="border: 2px solid black; padding: 20px; text-align: center; font-size: 1.5em; margin-top: 20px;"> PHOTO MUST BE PROVIDED </div>	
43. HISTORY AND SIGNIFICANCE _____ 44. DESCRIPTION OF ENVIRONMENT AND OUTBUILDINGS _____	45. SOURCES OF INFORMATION <u>"Zion Evangelical Congregation" pamphlet on church history</u> 46. PREPARED BY <u>David Denman</u> 47. ORGANIZATION <u>Landmarks Comm.</u> 48. DATE <u>11/86</u> 49. REVISION DATE(S) _____	

THIS FORM WHEN COMPLETED TO:

DATE _____ PAGE IS NEEDED, ATTACH TO THIS FORM

OFFICE OF HISTORIC PRESERVATION
P.O. BOX 176
JEFFERSON CITY, MISSOURI 65102
816-251-4096

28. Southwest corner of Faraon and 9th streets, Zion Evangelical Church built between 1924 and 1926 designed by the architectural firm of Eckel and Aldrich. Ecclesiastical Gothic Revival style of random ashlar stone construction. Built in a Greek Cross plan with cross gable roof line and additional attached Sunday School Building on the south elevation. Each gable has a blunt arch window with stained glass. Tower rises from the southwest corner of the building with castellated parapet roof. Entry to the church is at a chamfered northwest corner of the building with a segmental shaped archivolt window filled with stained glass above the double leaf entry with like shaped opening.





MISSOURI OFFICE OF HISTORIC PRESERVATION

ARCHITECTURAL/HISTORIC INVENTORY SURVEY FORM

BN-AS-019-084

1. NO. 37		4. PRESENT LOCAL NAME(S) OR DESIGNATION(S) Alexandria Flats		1. NO.	
2. COUNTY Buchanan		5. OTHER NAME(S)			2. COUNTY
3. LOCATION OF NEGATIVES					
6. SPECIFIC LEGAL LOCATION TOWNSHIP _____ RANGE _____ SECTION _____ IF CITY OR TOWN, STREET ADDRESS Southwest conrer of Faraon and		16. THEMATIC CATEGORY architecture		4. PRESENT LOCAL NAME(S) OR DESIGNATION(S)	
7. CITY OR TOWN IF RURAL, VICINITY St. Joseph 8th st		17. DATE(S) OR PERIOD 1916			
8. DESCRIPTION OF LOCATION lot 5 block 17 Smith's addn.		18. STYLE OR DESIGN Gothic Revival		5. OTHER NAME(S)	
		19. ARCHITECT OR ENGINEER 1916-1917			
		20. CONTRACTOR OR BUILDER		6. TOWNSHIP	
		21. ORIGINAL USE, IF APPARENT apartments			
9. COORDINATES UTM LAT _____ LONG _____		22. PRESENT USE same		RANGE	
10. SITE () STRUCTURE () BUILDING (X) OBJECT ()		23. OWNERSHIP PUBLIC () PRIVATE ()			
11. ON NATIONAL REGISTER? YES () NO (X)		24. OWNER'S NAME AND ADDRESS IF KNOWN		SECTION	
12. IS IT ELIGIBLE? YES (X) NO ()		25. OPEN TO PUBLIC? YES () NO ()			
13. PART OF ESTAB. HIST. DISTRICT? YES () NO (X)		26. LOCAL CONTACT PERSON OR ORGANIZATION			
14. DISTRICT POTENTIAL? YES (X) NO ()		27. OTHER SURVEYS IN WHICH INCLUDED			
15. NAME OF ESTABLISHED DISTRICT		28. NO. OF STORIES 3			
42. FURTHER DESCRIPTION OF IMPORTANT FEATURES		29. BASEMENT? YES () NO ()			
		30. FOUNDATION MATERIAL concrete			
		31. WALL CONSTRUCTION brick			
		32. ROOF TYPE AND MATERIAL flat			
43. HISTORY AND SIGNIFICANCE		33. NO. OF BAYS FRONT SIDE			
		34. WALL TREATMENT			
		35. PLAN SHAPE			
		36. CHANGES (EXPLAIN IN NO. 42) ADDITION () ALTERED () MOVED ()			
44. DESCRIPTION OF ENVIRONMENT AND OUTBUILDINGS		37. CONDITION INTERIOR _____ EXTERIOR _____			
		38. PRESERVATION UNDERWAY? YES () NO ()			
		39. ENDANGERED? BY WHAT? YES () NO ()			
		40. VISIBLE FROM PUBLIC ROAD? YES () NO ()			
45. SOURCES OF INFORMATION building permit Alexandria Building Co. 10/1916		41. DISTANCE FROM AND FRONTAGE ON ROAD			
		42. PHOTO MUST BE PROVIDED			
46. PREPARED BY David Denman		47. ORGANIZATION Landmarks Comm.			
48. DATE 11/86		49. REVISION DATE(S)			

THIS FORM WHEN COMPLETED TO: OFFICE OF HISTORIC PRESERVATION
P.O. BOX 176
JEFFERSON CITY, MISSOURI 65102
1-751-4086

DATE PAGE IS NEEDED, ATTAC
S TO THIS FORM

37. Fardoon street between 7th and 8th streets, Alexandria Flats constructed in 1916 by the Alexandria Building Co. Three story brick building with asymmetrical shape and flat roof behind a castelated parapet which contributes to the modified Gothic Revival detail. Restrained ornament limited to stone banding and to the entry porches with blunt arch openings and castelated parapet with pseudo buttressing.





MISSOURI OFFICE OF HISTORIC PRESERVATION

ARCHITECTURAL/HISTORIC INVENTORY SURVEY FORM

BN-AS-014-085

1. NO. 26 2. COUNTY Buchanan 3. LOCATION OF NEGATIVES	4. PRESENT LOCAL NAME(S) OR DESIGNATION(S) First Methodist-Episcopal Church 5. OTHER NAME(S)	1. NO.
6. SPECIFIC LEGAL LOCATION TOWNSHIP _____ RANGE _____ SECTION _____ IF CITY OR TOWN, STREET ADDRESS SE corner Faraon and 8th sts. 7. CITY OR TOWN IF RURAL, VICINITY St. Joseph 8. DESCRIPTION OF LOCATION	16. THEMATIC CATEGORY architecture 17. DATE(S) OR PERIOD 1909 18. STYLE OR DESIGN Ecclesiastical Gothic Revival 19. ARCHITECT OR ENGINEER 20. CONTRACTOR OR BUILDER 21. ORIGINAL USE, IF APPARENT 22. PRESENT USE 23. OWNERSHIP PUBLIC () PRIVATE () 24. OWNER'S NAME AND ADDRESS IF KNOWN 25. OPEN TO PUBLIC? YES () NO () 26. LOCAL CONTACT PERSON OR ORGANIZATION 27. OTHER SURVEYS IN WHICH INCLUDED	2. COUNTY
9. COORDINATES UTM LAT _____ LONG _____ 10. SITE () STRUCTURE () BUILDING (x) OBJECT () 11. ON NATIONAL REGISTER? YES () NO (x) 12. IS IT ELIGIBLE? YES (x) NO () 13. PART OF ESTAB. YES () HIST. DISTRICT? NO (x) 14. DISTRICT YES () POTENTIAL? NO (x) 15. NAME OF ESTABLISHED DISTRICT	28. NO. OF STORIES 29. BASEMENT? YES () NO () 30. FOUNDATION MATERIAL stone 31. WALL CONSTRUCTION brick 32. ROOF TYPE AND MATERIAL gable/red clay tile 33. NO. OF BAYS FRONT SIDE 34. WALL TREATMENT 35. PLAN SHAPE 36. CHANGES (EXPLAIN IN NO. 42) ADDITION () ALTERED () MOVED () 37. CONDITION INTERIOR EXTERIOR 38. PRESERVATION UNDERWAY? YES () NO () 39. ENDANGERED? BY WHAT? YES () NO () 40. VISIBLE FROM PUBLIC ROAD? YES () NO () 41. DISTANCE FROM AND FRONTAGE ON ROAD	4. PRESENT LOCAL NAME(S) OR DESIGNATION(S)
42. FURTHER DESCRIPTION OF IMPORTANT FEATURES 43. HISTORY AND SIGNIFICANCE	<div style="border: 2px solid black; padding: 20px; width: 100%;"> <p style="text-align: center; font-weight: bold;">PHOTO MUST BE PROVIDED</p> </div>	5. OTHER NAME(S)
44. DESCRIPTION OF ENVIRONMENT AND OUTBUILDINGS		6. TOWNSHIP
45. SOURCES OF INFORMATION datestone information 46. PREPARED BY David Denman 47. ORGANIZATION Landmarks Comm. 48. DATE 11/86 49. REVISION DATE(S)		RANGE
46. PREPARED BY David Denman 47. ORGANIZATION Landmarks Comm. 48. DATE 11/86 49. REVISION DATE(S)		SECTION

THIS FORM WHEN COMPLETED TO: OFFICE OF HISTORIC PRESERVATION
 P.O. BOX 176
 JEFFERSON CITY, MISSOURI 65102
 1-800-751-4096

26. Southeast corner of Faraon and 8th streets. First Methodist-Episcopal Church built in 1909. Ecclesiastical Gothic Revival style. Basic Rectangle shape with cross gable roof plan and buff colored brick construction. Greek Cross plan with corner facade towers flanking the gable roofed nave with blunt arched window filled with stained glass. Only the northwest corner tower is complete with tall bell tower and stepped parapet roof. Small 'Craftsman' inspired porches over the two facade entries with oversized brackets and exposed rafter ends with tile roofs. Rock faced random ashlar basement story. On side elevations each gable face of the cross gable plan has a large centered blunt arch window.





RESERVATION
BN-AS-019-0060

1. NO. <div style="text-align: center;">27</div>		4. PRESENT LOCAL NAME(S) OR DESIGNATION(S) <div style="text-align: center;">parsonage for Zion Evangelical Chruch</div>		1. NO.		
2. COUNTY <div style="text-align: center;">Buchanan</div>		5. OTHER NAME(S)			2. COUNTY	
3. LOCATION OF NEGATIVES						
6. SPECIFIC LEGAL LOCATION TOWNSHIP _____ RANGE _____ SECTION _____ IF CITY OR TOWN, STREET ADDRESS <div style="text-align: center;">814 Faraon street</div>		16. THEMATIC CATEGORY <div style="text-align: center;">architecture</div> 17. DATE(S) OR PERIOD <div style="text-align: center;">bet. 1924-1926</div> 18. STYLE OR DESIGN <div style="text-align: center;">Cottage Revival style</div> 19. ARCHITECT OR ENGINEER <div style="text-align: center;">Eckel and Aldrich</div> 20. CONTRACTOR OR BUILDER 21. ORIGINAL USE, IF APPARENT <div style="text-align: center;">residence</div> 22. PRESENT USE <div style="text-align: center;">offices</div> 23. OWNERSHIP PUBLIC () PRIVATE () 24. OWNER'S NAME AND ADDRESS IF KNOWN 25. OPEN TO PUBLIC? YES () NO () 26. LOCAL CONTACT PERSON OR ORGANIZATION 27. OTHER SURVEYS IN WHICH INCLUDED		28. NO. OF STORIES <div style="text-align: center;">2</div> 29. BASEMENT? YES () NO () <div style="text-align: center;">yes</div> 30. FOUNDATION MATERIAL <div style="text-align: center;">concrete</div> 31. WALL CONSTRUCTION <div style="text-align: center;">tile</div> 32. ROOF TYPE AND MATERIAL <div style="text-align: center;">gable/clay tile</div> 33. NO. OF BAYS FRONT _____ SIDE _____ 34. WALL TREATMENT <div style="text-align: center;">stucco</div> 35. PLAN SHAPE <div style="text-align: center;">rectangle</div> 36. CHANGES (EXPLAIN IN NO. 42) ADDITION () ALTERED () MOVED () 37. CONDITION INTERIOR _____ EXTERIOR _____ 38. PRESERVATION UNDERWAY? YES () NO () 39. ENDANGERED? YES () BY WHAT? NO () 40. VISIBLE FROM PUBLIC ROAD? YES () NO () 41. DISTANCE FROM AND FRONTAGE ON ROAD		4. PRESENT LOCAL NAME(S) OR DESIGNATION(S)
7. CITY OR TOWN IF RURAL, VICINITY <div style="text-align: center;">St. Joseph</div>		8. DESCRIPTION OF LOCATION		5. OTHER NAME(S)		
9. COORDINATES LAT _____ LONG _____		10. SITE () BUILDING (<input checked="" type="checkbox"/>) STRUCTURE () OBJECT () 11. ON NATIONAL REGISTER? YES () NO (<input checked="" type="checkbox"/>) 12. IS IT ELIGIBLE? YES (<input checked="" type="checkbox"/>) NO () 13. PART OF ESTAB. HIST. DISTRICT? YES () NO (<input checked="" type="checkbox"/>) 14. DISTRICT POTENTIAL? YES () NO (<input checked="" type="checkbox"/>) 15. NAME OF ESTABLISHED DISTRICT			6. TOWNSHIP	
42. FURTHER DESCRIPTION OF IMPORTANT FEATURES		<div style="border: 1px solid black; padding: 20px; width: 100%;"> <div style="text-align: center;"> X PHOTO MUST BE PROVIDED </div> </div>				RANGE
43. HISTORY AND SIGNIFICANCE		44. DESCRIPTION OF ENVIRONMENT AND OUTBUILDINGS		SECTION		
45. SOURCES OF INFORMATION "Zion Evangelical Congregation" pamphlet on church history URN THIS FORM WHEN COMPLETED TO: OFFICE OF HISTORIC PRESERVATION P.O. BOX 176 JEFFERSON CITY, MISSOURI 65102 1-751-4096		46. PREPARED BY <div style="text-align: center;">David Denman</div> 47. ORGANIZATION <div style="text-align: center;">Landmarks Comm.</div> 48. DATE <div style="text-align: center;">11/86</div> 49. REVISION DATE(S)				

27. 814 Faraon street. Parsonage for the Zion Evangelical Church, Built between 1924 and 1926 and designed by the firm of Eckel and Aldrich--architects. Cottage Revival style. Two story dwelling constructed of tile and covered with rough textured stucco. End gable roof plan with a slight projected facade gable wing. Roof is covered with clay tiles. Exposed rafter ends. Slightly projected pediment on exposed joist ends in the gables. Half timber pediments. Rock faced stone quoins and window surrounds. Projected gable roof porch with open timberwork structure.





MISSOURI OFFICE OF HISTORIC PRESERVATION

ARCHITECTURAL/HISTORIC INVENTORY SURVEY FORM

BN-AS-019-097

1. NO. 137		4. PRESENT LOCAL NAME(S) OR DESIGNATION(S)		1. NO.	
2. COUNTY Buchanan		5. OTHER NAME(S)			2. COUNTY
3. LOCATION OF NEGATIVES					
6. SPECIFIC LEGAL LOCATION TOWNSHIP _____ RANGE _____ SECTION _____ IF CITY OR TOWN, STREET ADDRESS		16. THEMATIC CATEGORY architecture		4. PRESENT LOCAL NAME(S) OR DESIGNATION(S)	
7. CITY OR TOWN IF RURAL, VICINITY St. Joseph		17. DATE(S) OR PERIOD ca. 1915			
8. DESCRIPTION OF LOCATION		18. STYLE OR DESIGN Neo-Classical			
9. COORDINATES UTM LAT _____ LONG _____		19. ARCHITECT OR ENGINEER C. J. L. K.		5. OTHER NAME(S)	
10. SITE () STRUCTURE () BUILDING (X) OBJECT ()		20. CONTRACTOR OR BUILDER			
11. ON NATIONAL REGISTER? YES () NO (X)		21. ORIGINAL USE, IF APPARENT jail and office			
12. IS IT ELIGIBLE? YES (X) NO ()		22. PRESENT USE Same		6. TOWNSHIP	
13. PART OF ESTAB. HIST. DISTRICT? YES () NO (X)		23. OWNERSHIP PUBLIC () PRIVATE ()			
14. DISTRICT POTENTIAL? YES () NO (X)		24. OWNER'S NAME AND ADDRESS IF KNOWN			
15. NAME OF ESTABLISHED DISTRICT		25. OPEN TO PUBLIC? YES () NO ()		RANGE	
42. FURTHER DESCRIPTION OF IMPORTANT FEATURES		26. LOCAL CONTACT PERSON OR ORGANIZATION			
		27. OTHER SURVEYS IN WHICH INCLUDED			
43. HISTORY AND SIGNIFICANCE		28. NO. OF STORIES 2		SECTION	
		29. BASEMENT? YES () NO ()			
		30. FOUNDATION MATERIAL			
44. DESCRIPTION OF ENVIRONMENT AND OUTBUILDINGS		31. WALL CONSTRUCTION brick			
		32. ROOF TYPE AND MATERIAL hip/asphalt shingle			
		33. NO. OF BAYS FRONT SIDE			
		34. WALL TREATMENT			
		35. PLAN SHAPE			
		36. CHANGES (EXPLAIN IN NO. 42) ADDITION () ALTERED () MOVED ()			
		37. CONDITION INTERIOR EXTERIOR			
		38. PRESERVATION UNDERWAY? YES () NO ()			
		39. ENDANGERED? YES () NO () BY WHAT?			
		40. VISIBLE FROM PUBLIC ROAD? YES () NO ()			
		41. DISTANCE FROM AND FRONTAGE ON ROAD			
		PHOTO MUST BE PROVIDED			
45. SOURCES OF INFORMATION Sanborn Insurance maps		46. PREPARED BY David Denman			
		47. ORGANIZATION Landmarks Comm.			
		48. DATE 11/86 49. REVISION DATE(S)			
44. DESCRIPTION OF ENVIRONMENT AND OUTBUILDINGS		46. PREPARED BY David Denman			
		47. ORGANIZATION Landmarks Comm.			
		48. DATE 11/86 49. REVISION DATE(S)			

TURN THIS FORM WHEN COMPLETED TO:

IF SPACE IS NEEDED, ATTACH TO THIS FORM

OFFICE OF HISTORIC PRESERVATION
P.O. BOX 176
JEFFERSON CITY, MISSOURI 65102
314-751-4096

137. On the ground of the Buchanan county courthouse. Two story brick jail house and sherrif's office. Irregular plan shape with low hip roof. Deeply projected metal cornice of copper. Stone [or composition stone] banding above the second story lintels. Five symmetrical bays with a center second story bay with stone surround and lug sills and keystone flat arch lintel. Windows have lug sills. Two triple grouped first story window bays flanking the centered entry. Window abays have flat stone lintels with stepped keystone and corner blocks. The entry has a projected door hood of stone with segmental shape supported on scrolled brackets.





MISSOURI OFFICE OF HISTORIC PRESERVATION

ARCHITECTURAL/HISTORIC INVENTORY SURVEY FORM

BN-AS-019-088

1. NO. 128	4. PRESENT LOCAL NAME(S) OR DESIGNATION(S) Kensington Building		1. NO.
2. COUNTY Buchanan	5. OTHER NAME(S) Corby-Forsee Building		
3. LOCATION OF NEGATIVES			
6. SPECIFIC LEGAL LOCATION TOWNSHIP _____ RANGE _____ SECTION _____ IF CITY OR TOWN, STREET ADDRESS SW corner Felix and 5th streets.			2. COUNTY
7. CITY OR TOWN IF RURAL, VICINITY St. Joseph			
8. DESCRIPTION OF LOCATION			
9. COORDINATES UTM LAT _____ LONG _____			4. PRESENT LOCAL NAME(S) OR DESIGNATION(S)
10. SITE () STRUCTURE () BUILDING (x) OBJECT ()			
11. ON NATIONAL REGISTER? YES () NO (x) 12. IS IT ELIGIBLE? YES () NO () 13. PART OF ESTAB. YES () NO (x) HIST. DISTRICT? NO (x) 14. DISTRICT YES () POTENTIAL? NO (x)			
15. NAME OF ESTABLISHED DISTRICT			5. OTHER NAME(S)
16. THEMATIC CATEGORY architecture			
17. DATE(S) OR PERIOD			
18. STYLE OR DESIGN			6. TOWNSHIP
19. ARCHITECT OR ENGINEER			
20. CONTRACTOR OR BUILDER			
21. ORIGINAL USE, IF APPARENT			RANGE
22. PRESENT USE			
23. OWNERSHIP PUBLIC () PRIVATE ()			
24. OWNER'S NAME AND ADDRESS IF KNOWN			SECTION
25. OPEN TO PUBLIC? YES () NO ()			
26. LOCAL CONTACT PERSON OR ORGANIZATION			
27. OTHER SURVEYS IN WHICH INCLUDED			
28. NO. OF STORIES			
29. BASEMENT? YES () NO ()			
30. FOUNDATION MATERIAL			
31. WALL CONSTRUCTION			
32. ROOF TYPE AND MATERIAL			
33. NO. OF BAYS FRONT SIDE			
34. WALL TREATMENT			
35. PLAN SHAPE			
36. CHANGES (EXPLAIN IN NO. 42) ADDITION () ALTERED () MOVED ()			
37. CONDITION INTERIOR EXTERIOR			
38. PRESERVATION UNDERWAY? YES () NO ()			
39. ENDANGERED? BY WHAT? YES () NO ()			
40. VISIBLE FROM PUBLIC ROAD? YES () NO ()			
41. DISTANCE FROM AND FRONTAGE ON ROAD			
42. FURTHER DESCRIPTION OF IMPORTANT FEATURES			
43. HISTORY AND SIGNIFICANCE This building is listed on the National Register of Historic Places			
44. DESCRIPTION OF ENVIRONMENT AND OUTBUILDINGS			
45. SOURCES OF INFORMATION			
46. PREPARED BY David Denman			
47. ORGANIZATION Landmarks Comm.			
48. DATE 11/86			
49. REVISION DATE(S)			

RETURN THIS FORM WHEN COMPLETED TO: OFFICE OF HISTORIC PRESERVATION
 P.O. BOX 176
 JEFFERSON CITY, MISSOURI 65102
 1-751-4096

DATE PAGE IS NEEDED, ATTACH TO THIS FORM






MISSOURI OFFICE OF HISTORIC PRESERVATION

ARCHITECTURAL/HISTORIC INVENTORY SURVEY FORM

BN-AS-019-089

1. NO. 153		4. PRESENT LOCAL NAME(S) OR DESIGNATION(S)		1. NO.	
2. COUNTY Buchanan		5. OTHER NAME(S)			2. COUNTY
3. LOCATION OF NEGATIVES					
6. SPECIFIC LEGAL LOCATION TOWNSHIP _____ RANGE _____ SECTION _____ IF CITY OR TOWN, STREET ADDRESS corner of Felix and Main streets		16. THEMATIC CATEGORY architecture		4. PRESENT LOCAL NAME(S) OR DESIGNATION(S)	
7. CITY OR TOWN IF RURAL, VICINITY St. Joseph		17. DATE(S) OR PERIOD 1917			
8. DESCRIPTION OF LOCATION lots 1-6 block 20 original town		18. STYLE OR DESIGN		5. OTHER NAME(S)	
		19. ARCHITECT OR ENGINEER			
		20. CONTRACTOR OR BUILDER		6. TOWNSHIP	
		21. ORIGINAL USE, IF APPARENT power plant			
9. COORDINATES UTM LAT _____ LONG _____		22. PRESENT USE same		RANGE	
10. SITE () STRUCTURE () BUILDING (x) OBJECT ()		23. OWNERSHIP PUBLIC () PRIVATE ()			
11. ON NATIONAL REGISTER? YES () NO (x)		24. OWNER'S NAME AND ADDRESS IF KNOWN		SECTION	
12. IS IT ELIGIBLE? YES (x) NO ()		25. OPEN TO PUBLIC? YES () NO ()			
13. PART OF ESTAB. HIST. DISTRICT? YES () NO (x)		26. LOCAL CONTACT PERSON OR ORGANIZATION			
14. DISTRICT POTENTIAL? YES () NO (x)		27. OTHER SURVEYS IN WHICH INCLUDED			
15. NAME OF ESTABLISHED DISTRICT		28. NO. OF STORIES			
42. FURTHER DESCRIPTION OF IMPORTANT FEATURES		29. BASEMENT? YES () NO ()			
43. HISTORY AND SIGNIFICANCE		30. FOUNDATION MATERIAL			
		31. WALL CONSTRUCTION brick			
		32. ROOF TYPE AND MATERIAL			
		33. NO. OF BAYS FRONT SIDE			
44. DESCRIPTION OF ENVIRONMENT AND OUTBUILDINGS		34. WALL TREATMENT			
45. SOURCES OF INFORMATION building permit (?) St. J RW Light Heat and P Co. 6/17		35. PLAN SHAPE			
46. PREPARED BY David Denman		36. CHANGES (EXPLAIN IN NO. 42) ADDITION () ALTERED () MOVED ()			
47. ORGANIZATION Landmarks Comm.		37. CONDITION INTERIOR EXTERIOR			
48. DATE 11/86		38. PRESERVATION UNDERWAY? YES () NO ()			
49. REVISION DATE(S)		39. ENDANGERED? BY WHAT? YES () NO ()			
50. THIS FORM WHEN COMPLETED TO: OFFICE OF HISTORIC PRESERVATION P.O. BOX 176 JEFFERSON CITY, MISSOURI 65102 816-251-4096		40. VISIBLE FROM PUBLIC ROAD? YES () NO ()			
51. PHOTO MUST BE PROVIDED		41. DISTANCE FROM AND FRONTAGE ON ROAD			

153. Felix and Main streets. Power House for the St. Joseph Railway, Light, Heat, and Power Company. Constructed in 1917. Double gabled building constructed of brick with stepped parapet rising to two gable shapes with brick corbeling. Pilasters separate the middle of the three bay facade of each--rising to a step on the parapet above. Each bay is slightly recessed with brick corbeling.





MISSOURI OFFICE OF HISTORIC PRESERVATION

ARCHITECTURAL/HISTORIC INVENTORY SURVEY FORM

BN-AS-019-400

<p>1. NO. <u>135</u></p> <p>2. COUNTY <u>Buchanan</u></p> <p>3. LOCATION OF NEGATIVES _____</p>	<p>4. PRESENT LOCAL NAME(S) OR DESIGNATION(S) <u>National Bank of St. Joseph</u></p> <p>5. OTHER NAME(S) _____</p>	1. NO. 2. COUNTY 4. PRESENT LOCAL NAME(S) OR DESIGNATION(S) 5. OTHER NAME(S) 6. TOWNSHIP RANGE SECTION
<p>6. SPECIFIC LEGAL LOCATION TOWNSHIP _____ RANGE _____ SECTION _____ IF CITY OR TOWN, STREET ADDRESS <u>322 Felix street</u></p> <p>7. CITY OR TOWN IF RURAL, VICINITY <u>St. Joseph</u></p> <p>8. DESCRIPTION OF LOCATION <u>block 40 original town</u></p> <p>9. COORDINATES UTM LAT _____ LONG _____</p>	<p>16. THEMATIC CATEGORY <u>architecture</u></p> <p>17. DATE(S) OR PERIOD <u>1902</u></p> <p>18. STYLE OR DESIGN <u>Neo-Classical</u></p> <p>19. ARCHITECT OR ENGINEER _____</p> <p>20. CONTRACTOR OR BUILDER _____</p> <p>21. ORIGINAL USE, IF APPARENT <u>bank</u></p> <p>22. PRESENT USE <u>same</u></p> <p>23. OWNERSHIP PUBLIC () PRIVATE ()</p> <p>24. OWNER'S NAME AND ADDRESS IF KNOWN _____</p> <p>25. OPEN TO PUBLIC? YES () NO ()</p> <p>26. LOCAL CONTACT PERSON OR ORGANIZATION _____</p> <p>27. OTHER SURVEYS IN WHICH INCLUDED _____</p>	<p>28. NO. OF STORIES <u>2</u></p> <p>29. BASEMENT? YES () NO ()</p> <p>30. FOUNDATION MATERIAL _____</p> <p>31. WALL CONSTRUCTION <u>stone clad</u></p> <p>32. ROOF TYPE AND MATERIAL <u>flat</u></p> <p>33. NO. OF BAYS FRONT SIDE</p> <p>34. WALL TREATMENT _____</p> <p>35. PLAN SHAPE _____</p> <p>36. CHANGES (EXPLAIN IN NO. 42) ADDITION () ALTERED () MOVED ()</p> <p>37. CONDITION INTERIOR _____ EXTERIOR _____</p> <p>38. PRESERVATION UNDERWAY? YES () NO ()</p> <p>39. ENDANGERED? BY WHAT? YES () NO ()</p> <p>40. VISIBLE FROM PUBLIC ROAD? YES () NO ()</p> <p>41. DISTANCE FROM AND FRONTAGE ON ROAD _____</p>
<p>10. SITE () BUILDING (x) STRUCTURE () OBJECT ()</p> <p>11. ON NATIONAL REGISTER? YES () NO (x)</p> <p>12. IS IT ELIGIBLE? YES (x) NO ()</p> <p>13. PART OF ESTAB. HIST. DISTRICT? YES () NO (x)</p> <p>14. DISTRICT POTENTIAL? YES () NO (x)</p> <p>15. NAME OF ESTABLISHED DISTRICT _____</p> <p>42. FURTHER DESCRIPTION OF IMPORTANT FEATURES _____</p>		<p>PHOTO MUST BE PROVIDED</p>
<p>43. HISTORY AND SIGNIFICANCE _____</p> <p>44. DESCRIPTION OF ENVIRONMENT AND OUTBUILDINGS _____</p>		
<p>45. SOURCES OF INFORMATION <u>building permit Burnes estate 4/02</u></p> <p>THIS FORM WHEN COMPLETED TO: OFFICE OF HISTORIC PRESERVATION P.O. BOX 176 JEFFERSON CITY, MISSOURI 65102 816-751-4096</p>		<p>46. PREPARED BY <u>David Denman</u></p> <p>47. ORGANIZATION <u>Landmarks Comm.</u></p> <p>48. DATE <u>11/86</u> 49. REVISION DATE(S) _____</p>

135. 322 Felix street. The National Bank of St. Joseph. Two story stone clad building constructed in 1902 by the principal shareholders--the Burnes estate--of the First National Bank of St. Joseph. Built in a Neo-Classical style with tall coped parapet atop a projected cornice of mouldings and dentil pattern. The facade has five bays of which the first, third and fifth are slightly projected which is carried from plinth block to parapet. The center entry bay rises to a pediment at the parapet. There are flanking pilasters supporting the building frieze and free standing round columns with Tuscan capitals to either side of the recessed entry. Cove shaped half round window at the second story window with radiating lights. The primary entry has a moulded surround with tall architrave and frieze topped with flat projected cornice supported on two scroll consoles. Each bay has rectangle shaped pilasters with capitals and moulded plinth blocks. Recessed cove shaped surround and metal two story window opening of copper. Broad metal spandrel panel separates the stories. Each has half round window shape with scrolled keystone.





MISSOURI OFFICE OF HISTORIC PRESERVATION

ARCHITECTURAL/HISTORIC INVENTORY SURVEY FORM

BN AS-019-101

1. NO. <u>131</u> 2. COUNTY <u>Buchanan</u> 3. LOCATION OF NEGATIVES _____		4. PRESENT LOCAL NAME(S) OR DESIGNATION(S) <div style="text-align: center; font-size: 1.2em;">Missouri Valley Trust Comapny Building</div> 5. OTHER NAME(S) _____		1. NO. 2. COUNTY 4. PRESENT LOCAL NAME(S) OR DESIGNATION(S) 5. OTHER NAME(S)	
6. SPECIFIC LEGAL LOCATION TOWNSHIP _____ RANGE _____ SECTION _____ IF CITY OR TCWN, STREET ADDRESS <u>402 Felix street</u> 7. CITY OR TOWN IF RURAL, VICINITY <u>St. Joseph</u> 8. DESCRIPTION OF LOCATION _____		16. THEMATIC CATEGORY <div style="text-align: center; font-size: 1.1em;">architecture</div> 17. DATE(S) OR PERIOD _____ 18. STYLE OR DESIGN _____ 19. ARCHITECT OR ENGINEER _____ 20. CONTRACTOR OR BUILDER _____ 21. ORIGINAL USE, IF APPARENT _____ 22. PRESENT USE _____ 23. OWNERSHIP PUBLIC () PRIVATE () 24. OWNER'S NAME AND ADDRESS IF KNOWN _____ 25. OPEN TO PUBLIC? YES () NO () 26. LOCAL CONTACT PERSON OR ORGANIZATION _____ 27. OTHER SURVEYS IN WHICH INCLUDED _____		28. NO. OF STORIES _____ 29. BASEMENT? YES () NO () 30. FOUNDATION MATERIAL _____ 31. WALL CONSTRUCTION _____ 32. ROOF TYPE AND MATERIAL _____ 33. NO. OF BAYS FRONT SIDE 34. WALL TREATMENT _____ 35. PLAN SHAPE _____ 36. CHANGES (EXPLAIN IN NO. 42) ADDITION () ALTERED () MOVED () 37. CONDITION INTERIOR _____ EXTERIOR _____ 38. PRESERVATION UNDERWAY? YES () NO () 39. ENDANGERED? BY WHAT? YES () NO () 40. VISIBLE FROM PUBLIC ROAD? YES () NO () 41. DISTANCE FROM AND FRONTAGE ON ROAD _____	2. NO. OF STORIES 29. BASEMENT? 30. FOUNDATION MATERIAL 31. WALL CONSTRUCTION 32. ROOF TYPE AND MATERIAL 33. NO. OF BAYS 34. WALL TREATMENT 35. PLAN SHAPE 36. CHANGES 37. CONDITION 38. PRESERVATION 39. ENDANGERED? 40. VISIBLE FROM 41. DISTANCE FROM AND
9. COORDINATES UTM LAT _____ LONG _____ 10. SITE () STRUCTURE () BUILDING () OBJECT () 11. ON NATIONAL REGISTER? YES () NO () 12. IS IT ELIGIBLE? YES () NO () 13. PART OF ESTAB. HIST. DISTRICT? YES () NO () 14. DISTRICT POTENTIAL? YES () NO () 15. NAME OF ESTABLISHED DISTRICT _____		42. FURTHER DESCRIPTION OF IMPORTANT FEATURES _____		5. OTHER NAME(S)	
43. HISTORY AND SIGNIFICANCE <div style="font-size: 1.1em;">listed in the National Register of Historic Places as part of the Missouri Valley Trust Co. Historic District</div>		<div style="border: 2px solid black; padding: 20px; text-align: center; font-size: 1.5em;"> PHOTO MUST BE PROVIDED </div>		6. TOWNSHIP RANGE SECTION	
44. DESCRIPTION OF ENVIRONMENT AND OUTBUILDINGS _____		45. SOURCES OF INFORMATION _____		6. TOWNSHIP RANGE SECTION	
46. PREPARED BY <div style="text-align: center; font-size: 1.1em;">David Denman</div> 47. ORGANIZATION <div style="text-align: center; font-size: 1.1em;">Landmarks Comm.</div> 48. DATE <u>11/86</u> 49. REVISION DATE(S) _____		50. THIS FORM WHEN COMPLETED TO: OFFICE OF HISTORIC PRESERVATION P.O. BOX 176 JEFFERSON CITY, MISSOURI 65102 TEL. 314-751-4096		6. TOWNSHIP RANGE SECTION	

OPTIONAL PAGE IS NEEDED, ATTACH TO THIS FORM

131. 402 Felix street, Two story stone clad commercial building constructed in 1859. The building is listed in the National Register of Historic Places as part of the Missouri Valley Trust Company Historic District.





MISSOURI OFFICE OF HISTORIC PRESERVATION

ARCHITECTURAL/HISTORIC INVENTORY SURVEY FORM *BN-AS-019-102*

1. NO. <u>130</u>		4. PRESENT LOCAL NAME(S) OR DESIGNATION(S)		1. NO. 2. COUNTY 4. PRESENT LOCAL NAME(S) OR DESIGNATION(S) 5. OTHER NAME(S) 6. TOWNSHIP RANGE SECTION
2. COUNTY <u>Buchanan</u>		5. OTHER NAME(S)		
3. LOCATION OF NEGATIVES				
6. SPECIFIC LEGAL LOCATION TOWNSHIP _____ RANGE _____ SECTION _____ IF CITY OR TOWN, STREET ADDRESS <u>410 Felix street</u>		16. THEMATIC CATEGORY <u>architecture</u>		28. NO. OF STORIES 29. BASEMENT? YES () NO () 30. FOUNDATION MATERIAL 31. WALL CONSTRUCTION 32. ROOF TYPE AND MATERIAL 33. NO. OF BAYS FRONT SIDE 34. WALL TREATMENT 35. PLAN SHAPE 36. CHANGES (EXPLAIN IN NO. 42) ADDITION () ALTERED () MOVED () 37. CONDITION INTERIOR EXTERIOR 38. PRESERVATION UNDERWAY? YES () NO () 39. ENDANGERED? BY WHAT? YES () NO () 40. VISIBLE FROM PUBLIC ROAD? YES () NO () 41. DISTANCE FROM AND FRONTAGE ON ROAD
		7. CITY OR TOWN IF RURAL, VICINITY <u>St. Joseph</u>		
8. DESCRIPTION OF LOCATION		17. DATE(S) OR PERIOD		
		18. STYLE OR DESIGN		
9. COORDINATES UTM LAT _____ LONG _____		19. ARCHITECT OR ENGINEER		
		20. CONTRACTOR OR BUILDER		
10. SITE () STRUCTURE () BUILDING () OBJECT ()		21. ORIGINAL USE, IF APPARENT		
		22. PRESENT USE		
11. ON NATIONAL REGISTER? YES (X) NO ()		23. OWNERSHIP PUBLIC () PRIVATE ()		
		24. OWNER'S NAME AND ADDRESS IF KNOWN		
12. IS IT ELIGIBLE? YES () NO ()		25. OPEN TO PUBLIC? YES () NO ()		
		26. LOCAL CONTACT PERSON OR ORGANIZATION		
13. PART OF ESTAB. YES () NO () HIST. DISTRICT? YES () NO ()		27. OTHER SURVEYS IN WHICH INCLUDED		
15. NAME OF ESTABLISHED DISTRICT				
42. FURTHER DESCRIPTION OF IMPORTANT FEATURES		<div style="border: 2px solid black; padding: 20px; width: 100%;"> X PHOTO MUST BE PROVIDED </div>		
43. HISTORY AND SIGNIFICANCE <u>listed on the National Register of Historic Places as part of the Missouri Valley Trust Company Historic District</u>				
44. DESCRIPTION OF ENVIRONMENT AND OUTBUILDINGS				
45. SOURCES OF INFORMATION		46. PREPARED BY <u>David Denman</u>		
47. ORGANIZATION <u>Landmarks Comm.</u>		48. DATE		
		49. REVISION DATE(S)		
48. DATE <u>11/86</u>				

URN THIS FORM WHEN COMPLETED TO: OFFICE OF HISTORIC PRESERVATION
P.O. BOX 176
JEFFERSON CITY, MISSOURI 65102
816-251-4096

OPTIONAL SPACE IS NEEDED, ATTACH TO THIS FORM

130. 410 Felix street, Three story brick commercial building constructed ca. 1880 in the Italianate style. Building is listed in the National Register of Historic Places as part of the Missouri Valley Trust Company Historic District.





MISSOURI OFFICE OF HISTORIC PRESERVATION

ARCHITECTURAL/HISTORIC INVENTORY SURVEY FORM

BN-AS-019-103

1. NO. 129		4. PRESENT LOCAL NAME(S) OR DESIGNATION(S)		1. NO.	
2. COUNTY Buchanan		5. OTHER NAME(S)			2. COUNTY
3. LOCATION OF NEGATIVES					
6. SPECIFIC LEGAL LOCATION TOWNSHIP _____ RANGE _____ SECTION _____ IF CITY OR TOWN, STREET ADDRESS 412 Felix street		16. THEMATIC CATEGORY architecture		4. PRESENT LOCAL NAME(S) OR DESIGNATION(S)	
		17. DATE(S) OR PERIOD ca. 1920			
7. CITY OR TOWN IF RURAL, VICINITY St. Joseph		18. STYLE OR DESIGN		5. OTHER NAME(S)	
8. DESCRIPTION OF LOCATION		19. ARCHITECT OR ENGINEER			
		20. CONTRACTOR OR BUILDER			
		21. ORIGINAL USE, IF APPARENT commercial			
		22. PRESENT USE vacant			
9. COORDINATES UTM LAT _____ LONG _____		23. OWNERSHIP PUBLIC () PRIVATE ()		6. TOWNSHIP	
10. SITE () BUILDING (x) STRUCTURE () OBJECT ()		24. OWNER'S NAME AND ADDRESS IF KNOWN			
11. ON NATIONAL REGISTER? YES () NO (x)		25. OPEN TO PUBLIC? YES () NO ()		RANGE	
12. IS IT ELIGIBLE? YES () NO (x)		26. LOCAL CONTACT PERSON OR ORGANIZATION			
13. PART OF ESTAB. HIST. DISTRICT? YES () NO (x)		27. OTHER SURVEYS IN WHICH INCLUDED		SECTION	
14. DISTRICT POTENTIAL? YES () NO (x)					
15. NAME OF ESTABLISHED DISTRICT		28. NO. OF STORIES 2		2. COUNTY	
		29. BASEMENT? YES () NO ()			
		30. FOUNDATION MATERIAL		4. PRESENT LOCAL NAME(S) OR DESIGNATION(S)	
		31. WALL CONSTRUCTION brick			
		32. ROOF TYPE AND MATERIAL flat		5. OTHER NAME(S)	
		33. NO. OF BAYS FRONT SIDE			
		34. WALL TREATMENT		6. TOWNSHIP	
		35. PLAN SHAPE			
		36. CHANGES (EXPLAIN IN NO. 42) ADDITION () ALTERED () MOVED ()		RANGE	
		37. CONDITION INTERIOR EXTERIOR			
		38. PRESERVATION UNDERWAY? YES () NO ()		SECTION	
		39. ENDANGERED? BY WHAT? YES () NO ()			
		40. VISIBLE FROM PUBLIC ROAD? YES () NO ()		2. COUNTY	
		41. DISTANCE FROM AND FRONTAGE ON ROAD			
42. FURTHER DESCRIPTION OF IMPORTANT FEATURES		<div style="border: 2px solid black; padding: 20px; width: 100%;"> PHOTO MUST BE PROVIDED </div>		5. OTHER NAME(S)	
43. HISTORY AND SIGNIFICANCE				6. TOWNSHIP	
44. DESCRIPTION OF ENVIRONMENT AND OUTBUILDINGS				RANGE	
45. SOURCES OF INFORMATION Sanborn Insurance Maps; City Dir.s		46. PREPARED BY David Denman		SECTION	
		47. ORGANIZATION Landmarks Comm.			
PRINT THIS FORM WHEN COMPLETED TO: OFFICE OF HISTORIC PRESERVATION P.O. BOX 176 JEFFERSON CITY, MISSOURI 65102 (816) 425-4096		48. DATE 11/86		2. COUNTY	
DATE _____ PAGE IS NEEDED, ATTACH TO THIS FORM		49. REVISION DATE(S)			

129. 412 Felix street. Two story brick commercial building constructed ca. 1920. Flat roof behind corbeled parapet. Three large window bays at the second story with brick soldier course string course as window lintel. Two storefront bays. Tall glass transoms above three bay storefronts with center entry. Polished marble beneath the window bays.





MISSOURI OFFICE OF HISTORIC PRESERVATION

ARCHITECTURAL/HISTORIC INVENTORY SURVEY FORM

BN-AS-01A-104

1. NO. <u>111</u>		4. PRESENT LOCAL NAME(S) OR DESIGNATION(S)		1. NO.	
2. COUNTY <u>Buchanan</u>		5. OTHER NAME(S)			2. COUNTY
3. LOCATION OF NEGATIVES					
6. SPECIFIC LEGAL LOCATION TOWNSHIP _____ RANGE _____ SECTION _____ IF CITY OR TOWN, STREET ADDRESS <u>509-511 Felix street</u>		16. THEMATIC CATEGORY <u>architecture</u>		4. PRESENT LOCAL NAME(S) OR DESIGNATION(S)	
7. CITY OR TOWN IF RURAL, VICINITY <u>St. Joseph</u>		17. DATE(S) OR PERIOD <u>1888</u>			
8. DESCRIPTION OF LOCATION <u>part lots 1-3 block 61</u> <u>Original town</u>		18. STYLE OR DESIGN <u>Queen Anne</u>			
		19. ARCHITECT OR ENGINEER			
		20. CONTRACTOR OR BUILDER			
		21. ORIGINAL USE, IF APPARENT <u>commercial</u>			
		22. PRESENT USE <u>same</u>			
9. COORDINATES UTM LAT _____ LONG _____		23. OWNERSHIP PUBLIC () PRIVATE ()			
10. SITE () STRUCTURE () BUILDING (x) OBJECT ()		24. OWNER'S NAME AND ADDRESS IF KNOWN			
11. ON NATIONAL REGISTER? YES () NO (x)		25. OPEN TO PUBLIC? YES () NO ()			
12. IS IT ELIGIBLE? YES () NO (x)		26. LOCAL CONTACT PERSON OR ORGANIZATION			
13. PART OF ESTAB. YES () NO (x) HIST. DISTRICT? NO (x)		27. OTHER SURVEYS IN WHICH INCLUDED			
14. DISTRICT YES () NO (x) POTENTIAL? NO (x)		28. NO. OF STORIES <u>2</u>			
15. NAME OF ESTABLISHED DISTRICT		29. BASEMENT? YES () NO ()			
		30. FOUNDATION MATERIAL			
		31. WALL CONSTRUCTION <u>stone clad</u>			
		32. ROOF TYPE AND MATERIAL <u>flat</u>			
		33. NO. OF BAYS FRONT SIDE			
		34. WALL TREATMENT			
		35. PLAN SHAPE			
		36. CHANGES (EXPLAIN IN NO. 42) ADDITION () ALTERED () MOVED ()			
		37. CONDITION INTERIOR _____ EXTERIOR _____			
		38. PRESERVATION UNDERWAY? YES () NO ()			
		39. ENDANGERED? BY WHAT? YES () NO ()			
		40. VISIBLE FROM PUBLIC ROAD? YES () NO ()			
		41. DISTANCE FROM AND FRONTAGE ON ROAD			
42. FURTHER DESCRIPTION OF IMPORTANT FEATURES		PHOTO MUST BE PROVIDED		5. OTHER NAME(S)	
43. HISTORY AND SIGNIFICANCE					
44. DESCRIPTION OF ENVIRONMENT AND OUTBUILDINGS				6. TOWNSHIP	
45. SOURCES OF INFORMATION <u>building permit A.M. Saxton 3/88</u>					
46. PREPARED BY <u>David Denman</u>				RANGE	
47. ORGANIZATION <u>Landmarks Comm.</u>					
48. DATE <u>11/86</u>				SECTION	
49. REVISION DATE(S)					

THIS FORM WHEN COMPLETED TO: OFFICE OF HISTORIC PRESERVATION
 P.O. BOX 176
 JEFFERSON CITY, MISSOURI 65102
 1-751-4096

IF MORE SPACE IS NEEDED, ATTACH
 ADDITIONAL FORMS

111. 509-511 Felix street. Two story stone commercial building constructed in 1888 and built by A.M. Saxton. Queen Anne in style. The building was once four storys. Bordered stone constructed with the remains of a third story corbeled oriel still visible.






MISSOURI OFFICE OF HISTORIC PRESERVATION

ARCHITECTURAL/HISTORIC INVENTORY SURVEY FORM

BN-AS-019-105

1. NO. 101		4. PRESENT LOCAL NAME(S) OR DESIGNATION(S)		1. NO.	
2. COUNTY Buchanan		5. OTHER NAME(S)			2. COUNTY
3. LOCATION OF NEGATIVES					
6. SPECIFIC LEGAL LOCATION TOWNSHIP _____ RANGE _____ SECTION _____ IF CITY OR TOWN, STREET ADDRESS 601-603 Felix street		16. THEMATIC CATEGORY architecture		2. COUNTY	
7. CITY OR TOWN IF RURAL, VICINITY St. Joseph		17. DATE(S) OR PERIOD ca. 1885			
8. DESCRIPTION OF LOCATION part lot 1 block 6 Smith's addn.		18. STYLE OR DESIGN commercial Italianate			
9. COORDINATES UTM LAT _____ LONG _____		19. ARCHITECT OR ENGINEER		4. PRESENT LOCAL NAME(S) OR DESIGNATION(S)	
10. SITE () STRUCTURE () BUILDING (x) OBJECT ()		20. CONTRACTOR OR BUILDER			
11. ON NATIONAL REGISTER? YES () NO (x)		21. ORIGINAL USE, IF APPARENT commercial			
12. IS IT ELIGIBLE? YES (x) NO ()		22. PRESENT USE vacant		5. OTHER NAME(S)	
13. PART OF ESTAB. HIST. DISTRICT? YES () NO (x)		23. OWNERSHIP PUBLIC () PRIVATE ()			
14. DISTRICT POTENTIAL? YES (x) NO ()		24. OWNER'S NAME AND ADDRESS IF KNOWN			
15. NAME OF ESTABLISHED DISTRICT		25. OPEN TO PUBLIC? YES () NO ()		6. TOWNSHIP	
42. FURTHER DESCRIPTION OF IMPORTANT FEATURES		26. LOCAL CONTACT PERSON OR ORGANIZATION			
43. HISTORY AND SIGNIFICANCE		27. OTHER SURVEYS IN WHICH INCLUDED			
44. DESCRIPTION OF ENVIRONMENT AND OUTBUILDINGS		28. NO. OF STORIES 3		RANGE	
45. SOURCES OF INFORMATION City Dir. 1881-1916 Sanborn Insurance Maps		29. BASEMENT? YES () NO ()			
46. PREPARED BY David Denman		30. FOUNDATION MATERIAL			
47. ORGANIZATION Landmarks Comm.		31. WALL CONSTRUCTION brick		SECTION	
48. DATE 11/86		32. ROOF TYPE AND MATERIAL flat			
49. REVISION DATE(S)		33. NO. OF BAYS FRONT SIDE			
50. THIS FORM WHEN COMPLETED TO: OFFICE OF HISTORIC PRESERVATION P.O. BOX 176 JEFFERSON CITY, MISSOURI 65102 816-751-4096		34. WALL TREATMENT			
51. DATE THIS FORM		35. PLAN SHAPE			
52. PAGE IS NEEDED, ATTACH TO THIS FORM		36. CHANGES (EXPLAIN IN NO. 42) ADDITION () ALTERED () MOVED ()			
53. DATE		37. CONDITION INTERIOR EXTERIOR			
54. DATE		38. PRESERVATION UNDERWAY? YES () NO ()			
55. DATE		39. ENDANGERED? BY WHAT? YES () NO ()			
56. DATE		40. VISIBLE FROM PUBLIC ROAD? YES () NO ()			
57. DATE		41. DISTANCE FROM AND FRONTAGE ON ROAD			
58. DATE		PHOTO MUST BE PROVIDED			

101. 601-603 Felix street. Three story brick commercial building constructed ca. 1885 by Alfred Michau--entrepreneur-- in the commercial Italianate style. Metal cornice is missing. Pilastered three bay facade with paired window openings. There are fanciful composition capitals on the pilasters. The center bay has slightly projected stuccoed and paneled pilasters. Elaborate projected labeled composition lintels with incised keystones. The entire facade has a rusticated outer pilaster at the building corners. Storefront has carrara glass sheathing.





MISSOURI OFFICE OF HISTORIC PRESERVATION

ARCHITECTURAL/HISTORIC INVENTORY SURVEY FORM

BN-AS-019-006

1. NO. <div style="border: 1px solid black; padding: 2px; text-align: center;">96</div>	4. PRESENT LOCAL NAME(S) OR DESIGNATION(S) <div style="border: 1px solid black; height: 30px;"></div>	1. NO.	
2. COUNTY <div style="border: 1px solid black; padding: 2px; text-align: center;">Buchanan</div>	5. OTHER NAME(S) <div style="border: 1px solid black; height: 30px;"></div>		2. COUNTY
3. LOCATION OF NEGATIVES <div style="border: 1px solid black; height: 30px;"></div>			
6. SPECIFIC LEGAL LOCATION TOWNSHIP _____ RANGE _____ SECTION _____ IF CITY OR TOWN, STREET ADDRESS <div style="border: 1px solid black; padding: 2px;">602-614 Felix street</div>	16. THEMATIC CATEGORY <div style="border: 1px solid black; padding: 2px; text-align: center;">architecture</div>	28. NO. OF STORIES <div style="border: 1px solid black; padding: 2px; text-align: center;">3</div>	
7. CITY OR TOWN IF RURAL, VICINITY <div style="border: 1px solid black; padding: 2px;">St. Joseph</div>	17. DATE(S) OR PERIOD <div style="border: 1px solid black; padding: 2px; text-align: center;">1917</div>	29. BASEMENT? YES () NO ()	
8. DESCRIPTION OF LOCATION <div style="border: 1px solid black; padding: 2px;">block 5 Smith's addn.</div>	18. STYLE OR DESIGN <div style="border: 1px solid black; padding: 2px;">Neo-Classical</div>	30. FOUNDATION MATERIAL <div style="border: 1px solid black; height: 30px;"></div>	
9. COORDINATES UTM LAT _____ LONG _____	19. ARCHITECT OR ENGINEER <div style="border: 1px solid black; height: 30px;"></div>	31. WALL CONSTRUCTION <div style="border: 1px solid black; padding: 2px; text-align: center;">brick</div>	5. OTHER NAME(S)
10. SITE () STRUCTURE () BUILDING (x) OBJECT ()	20. CONTRACTOR OR BUILDER <div style="border: 1px solid black; height: 30px;"></div>	32. ROOF TYPE AND MATERIAL <div style="border: 1px solid black; padding: 2px; text-align: center;">flat</div>	
11. ON NATIONAL REGISTER? YES () NO (x)	21. ORIGINAL USE, IF APPARENT <div style="border: 1px solid black; padding: 2px; text-align: center;">commercial</div>	33. NO. OF BAYS FRONT SIDE	
12. IS IT ELIGIBLE? YES (x) NO ()	22. PRESENT USE <div style="border: 1px solid black; padding: 2px; text-align: center;">vacant</div>	34. WALL TREATMENT <div style="border: 1px solid black; height: 30px;"></div>	6. TOWNSHIP
13. PART OF ESTAB. HIST. DISTRICT? YES () NO (x)	23. OWNERSHIP PUBLIC () PRIVATE ()	35. PLAN SHAPE <div style="border: 1px solid black; height: 30px;"></div>	
14. DISTRICT POTENTIAL? YES (x) NO ()	24. OWNER'S NAME AND ADDRESS IF KNOWN <div style="border: 1px solid black; height: 30px;"></div>	36. CHANGES (EXPLAIN IN NO. 42) ADDITION () ALTERED () MOVED ()	
15. NAME OF ESTABLISHED DISTRICT <div style="border: 1px solid black; height: 30px;"></div>	25. OPEN TO PUBLIC? YES () NO ()	37. CONDITION INTERIOR EXTERIOR	7. RANGE
42. FURTHER DESCRIPTION OF IMPORTANT FEATURES <div style="border: 1px solid black; height: 100px;"></div>	26. LOCAL CONTACT PERSON OR ORGANIZATION <div style="border: 1px solid black; height: 30px;"></div>	38. PRESERVATION UNDERWAY? YES () NO ()	
43. HISTORY AND SIGNIFICANCE <div style="border: 1px solid black; height: 100px;"></div>	27. OTHER SURVEYS IN WHICH INCLUDED <div style="border: 1px solid black; height: 30px;"></div>	39. ENDANGERED? BY WHAT? YES () NO ()	
44. DESCRIPTION OF ENVIRONMENT AND OUTBUILDINGS <div style="border: 1px solid black; height: 100px;"></div>	<div style="border: 1px solid black; padding: 20px; text-align: center;"> PHOTO MUST BE PROVIDED </div>	40. VISIBLE FROM PUBLIC ROAD? YES () NO ()	8. SECTION
45. SOURCES OF INFORMATION <div style="border: 1px solid black; padding: 2px;">Sanborn Insurance Maps; City Dir. 1921</div>	46. PREPARED BY <div style="border: 1px solid black; padding: 2px; text-align: center;">David Denman</div>	41. DISTANCE FROM AND FRONTAGE ON ROAD <div style="border: 1px solid black; height: 30px;"></div>	
47. ORGANIZATION <div style="border: 1px solid black; padding: 2px; text-align: center;">Landmarks Comm.</div>	48. DATE <div style="border: 1px solid black; padding: 2px; text-align: center;">11/86</div>	49. REVISION DATE(S)	

RETURN THIS FORM WHEN COMPLETED TO: OFFICE OF HISTORIC PRESERVATION
 P.O. BOX 176
 JEFFERSON CITY, MISSOURI 65102
 TEL. 314-751-4096

DATE: _____ PAGE IS NEEDED, ATTACH TO THIS FORM

96. 602-614 Felix street. Three story brick commercial building constructed in 1917 in a Neo-Classical style. For many years the Townsend-Ueberrhein Clothing Co. store. Flat roof and coped parapet above a simple terra cotta cornice with dentil pattern. Buff colored brick construction. Tripartite third story window openings with terra cotta surrounds. Projected terra cotta entablature with mouldings and dentil between the third and second story. The first and second story are drawn together through the pilastering of the bays faced with fluted terra cotta sheathing rising to capitals and a broad brick frieze beneath the entablature described above. Tripartite second story windows match those found on the third story. Wood geometrical motif spandrel above the first story storefront. Tall glass transoms above the window displays.






MISSOURI OFFICE OF HISTORIC PRESERVATION

ARCHITECTURAL/HISTORIC INVENTORY SURVEY FORM

BN-AS-019-807

1. NO. <div style="text-align: center; font-size: 1.2em;">100</div>		4. PRESENT LOCAL NAME(S) OR DESIGNATION(S)		1. NO.	
2. COUNTY <div style="text-align: center; font-size: 1.2em;">Buchanan</div>		5. OTHER NAME(S)			2. COUNTY
3. LOCATION OF NEGATIVES		6. SPECIFIC LEGAL LOCATION TOWNSHIP _____ RANGE _____ SECTION _____ IF CITY OR TOWN, STREET ADDRESS <div style="text-align: center; font-size: 1.2em;">605-607 Felix street</div>			
7. CITY OR TOWN IF RURAL, VICINITY <div style="text-align: center; font-size: 1.2em;">St. Joseph</div>		16. THEMATIC CATEGORY <div style="text-align: center; font-size: 1.2em;">architecture</div>		2. COUNTY	
8. DESCRIPTION OF LOCATION <div style="text-align: center; font-size: 1.2em;">part lot 1 block 6 Smith's addn</div>		17. DATE(S) OR PERIOD <div style="text-align: center; font-size: 1.2em;">1890</div>			4. PRESENT LOCAL NAME(S) OR DESIGNATION(S)
9. COORDINATES UTM LAT _____ LONG _____		18. STYLE OR DESIGN			
10. SITE () STRUCTURE () BUILDING (x) OBJECT ()		19. ARCHITECT OR ENGINEER		4. PRESENT LOCAL NAME(S) OR DESIGNATION(S)	
11. ON NATIONAL REGISTER? YES () NO (x)		20. CONTRACTOR OR BUILDER			2. COUNTY
12. IS IT ELIGIBLE? YES (x) NO ()		21. ORIGINAL USE, IF APPARENT <div style="text-align: center; font-size: 1.2em;">commercial</div>			
13. PART OF ESTAB. HIST. DISTRICT? YES () NO (x)		22. PRESENT USE <div style="text-align: center; font-size: 1.2em;">vacant</div>		2. COUNTY	
14. DISTRICT POTENTIAL? YES (x) NO ()		23. OWNERSHIP PUBLIC () PRIVATE ()			4. PRESENT LOCAL NAME(S) OR DESIGNATION(S)
15. NAME OF ESTABLISHED DISTRICT		24. OWNER'S NAME AND ADDRESS IF KNOWN			
42. FURTHER DESCRIPTION OF IMPORTANT FEATURES		25. OPEN TO PUBLIC? YES () NO ()		4. PRESENT LOCAL NAME(S) OR DESIGNATION(S)	
43. HISTORY AND SIGNIFICANCE		26. LOCAL CONTACT PERSON OR ORGANIZATION			2. COUNTY
44. DESCRIPTION OF ENVIRONMENT AND OUTBUILDINGS		27. OTHER SURVEYS IN WHICH INCLUDED			
45. SOURCES OF INFORMATION <div style="text-align: center; font-size: 1.2em;">building permit A. Michau 9/90; City Dir. 1891 and 1916</div>		28. NO. OF STORIES <div style="text-align: center; font-size: 1.2em;">3</div>		2. COUNTY	
46. PREPARED BY <div style="text-align: center; font-size: 1.2em;">David Denman</div>		29. BASEMENT? YES () NO ()			4. PRESENT LOCAL NAME(S) OR DESIGNATION(S)
47. ORGANIZATION <div style="text-align: center; font-size: 1.2em;">Landmarks Comm.</div>		30. FOUNDATION MATERIAL			
48. DATE <div style="text-align: center; font-size: 1.2em;">11/86</div>		31. WALL CONSTRUCTION <div style="text-align: center; font-size: 1.2em;">brick</div>		4. PRESENT LOCAL NAME(S) OR DESIGNATION(S)	
49. REVISION DATE(S)		32. ROOF TYPE AND MATERIAL <div style="text-align: center; font-size: 1.2em;">flat</div>			2. COUNTY
50. THIS FORM WHEN COMPLETED TO: OFFICE OF HISTORIC PRESERVATION P.O. BOX 176 JEFFERSON CITY, MISSOURI 65102 816-751-4096		33. NO. OF BAYS FRONT SIDE			
51. PHOTO MUST BE PROVIDED		34. WALL TREATMENT		2. COUNTY	
52. PHOTO MUST BE PROVIDED		35. PLAN SHAPE			4. PRESENT LOCAL NAME(S) OR DESIGNATION(S)
53. PHOTO MUST BE PROVIDED		36. CHANGES (EXPLAIN IN NO. 42) ADDITION () ALTERED () MOVED ()			
54. PHOTO MUST BE PROVIDED		37. CONDITION INTERIOR EXTERIOR		4. PRESENT LOCAL NAME(S) OR DESIGNATION(S)	
55. PHOTO MUST BE PROVIDED		38. PRESERVATION UNDERWAY? YES () NO ()			2. COUNTY
56. PHOTO MUST BE PROVIDED		39. ENDANGERED? BY WHAT? YES () NO ()			
57. PHOTO MUST BE PROVIDED		40. VISIBLE FROM PUBLIC ROAD? YES () NO ()		2. COUNTY	
58. PHOTO MUST BE PROVIDED		41. DISTANCE FROM AND FRONTAGE ON ROAD			4. PRESENT LOCAL NAME(S) OR DESIGNATION(S)
59. PHOTO MUST BE PROVIDED		60. PHOTO MUST BE PROVIDED			
61. PHOTO MUST BE PROVIDED		62. PHOTO MUST BE PROVIDED		4. PRESENT LOCAL NAME(S) OR DESIGNATION(S)	
63. PHOTO MUST BE PROVIDED		64. PHOTO MUST BE PROVIDED			2. COUNTY
65. PHOTO MUST BE PROVIDED		66. PHOTO MUST BE PROVIDED			
67. PHOTO MUST BE PROVIDED		68. PHOTO MUST BE PROVIDED		2. COUNTY	
69. PHOTO MUST BE PROVIDED		70. PHOTO MUST BE PROVIDED			4. PRESENT LOCAL NAME(S) OR DESIGNATION(S)
71. PHOTO MUST BE PROVIDED		72. PHOTO MUST BE PROVIDED			
73. PHOTO MUST BE PROVIDED		74. PHOTO MUST BE PROVIDED		4. PRESENT LOCAL NAME(S) OR DESIGNATION(S)	
75. PHOTO MUST BE PROVIDED		76. PHOTO MUST BE PROVIDED			2. COUNTY
77. PHOTO MUST BE PROVIDED		78. PHOTO MUST BE PROVIDED			
79. PHOTO MUST BE PROVIDED		80. PHOTO MUST BE PROVIDED		2. COUNTY	
81. PHOTO MUST BE PROVIDED		82. PHOTO MUST BE PROVIDED			4. PRESENT LOCAL NAME(S) OR DESIGNATION(S)
83. PHOTO MUST BE PROVIDED		84. PHOTO MUST BE PROVIDED			
85. PHOTO MUST BE PROVIDED		86. PHOTO MUST BE PROVIDED		4. PRESENT LOCAL NAME(S) OR DESIGNATION(S)	
87. PHOTO MUST BE PROVIDED		88. PHOTO MUST BE PROVIDED			2. COUNTY
89. PHOTO MUST BE PROVIDED		90. PHOTO MUST BE PROVIDED			
91. PHOTO MUST BE PROVIDED		92. PHOTO MUST BE PROVIDED		2. COUNTY	
93. PHOTO MUST BE PROVIDED		94. PHOTO MUST BE PROVIDED			4. PRESENT LOCAL NAME(S) OR DESIGNATION(S)
95. PHOTO MUST BE PROVIDED		96. PHOTO MUST BE PROVIDED			
97. PHOTO MUST BE PROVIDED		98. PHOTO MUST BE PROVIDED		4. PRESENT LOCAL NAME(S) OR DESIGNATION(S)	
99. PHOTO MUST BE PROVIDED		100. PHOTO MUST BE PROVIDED			2. COUNTY
101. PHOTO MUST BE PROVIDED		102. PHOTO MUST BE PROVIDED			
103. PHOTO MUST BE PROVIDED		104. PHOTO MUST BE PROVIDED		2. COUNTY	
105. PHOTO MUST BE PROVIDED		106. PHOTO MUST BE PROVIDED			4. PRESENT LOCAL NAME(S) OR DESIGNATION(S)
107. PHOTO MUST BE PROVIDED		108. PHOTO MUST BE PROVIDED			
109. PHOTO MUST BE PROVIDED		110. PHOTO MUST BE PROVIDED		4. PRESENT LOCAL NAME(S) OR DESIGNATION(S)	
111. PHOTO MUST BE PROVIDED		112. PHOTO MUST BE PROVIDED			2. COUNTY
113. PHOTO MUST BE PROVIDED		114. PHOTO MUST BE PROVIDED			
115. PHOTO MUST BE PROVIDED		116. PHOTO MUST BE PROVIDED		2. COUNTY	
117. PHOTO MUST BE PROVIDED		118. PHOTO MUST BE PROVIDED			4. PRESENT LOCAL NAME(S) OR DESIGNATION(S)
119. PHOTO MUST BE PROVIDED		120. PHOTO MUST BE PROVIDED			
121. PHOTO MUST BE PROVIDED		122. PHOTO MUST BE PROVIDED		4. PRESENT LOCAL NAME(S) OR DESIGNATION(S)	
123. PHOTO MUST BE PROVIDED		124. PHOTO MUST BE PROVIDED			2. COUNTY
125. PHOTO MUST BE PROVIDED		126. PHOTO MUST BE PROVIDED			
127. PHOTO MUST BE PROVIDED		128. PHOTO MUST BE PROVIDED		2. COUNTY	
129. PHOTO MUST BE PROVIDED		130. PHOTO MUST BE PROVIDED			4. PRESENT LOCAL NAME(S) OR DESIGNATION(S)
131. PHOTO MUST BE PROVIDED		132. PHOTO MUST BE PROVIDED			
133. PHOTO MUST BE PROVIDED		134. PHOTO MUST BE PROVIDED		4. PRESENT LOCAL NAME(S) OR DESIGNATION(S)	
135. PHOTO MUST BE PROVIDED		136. PHOTO MUST BE PROVIDED			2. COUNTY
137. PHOTO MUST BE PROVIDED		138. PHOTO MUST BE PROVIDED			
139. PHOTO MUST BE PROVIDED		140. PHOTO MUST BE PROVIDED		2. COUNTY	
141. PHOTO MUST BE PROVIDED		142. PHOTO MUST BE PROVIDED			4. PRESENT LOCAL NAME(S) OR DESIGNATION(S)
143. PHOTO MUST BE PROVIDED		144. PHOTO MUST BE PROVIDED			
145. PHOTO MUST BE PROVIDED		146. PHOTO MUST BE PROVIDED		4. PRESENT LOCAL NAME(S) OR DESIGNATION(S)	
147. PHOTO MUST BE PROVIDED		148. PHOTO MUST BE PROVIDED			2. COUNTY
149. PHOTO MUST BE PROVIDED		150. PHOTO MUST BE PROVIDED			
151. PHOTO MUST BE PROVIDED		152. PHOTO MUST BE PROVIDED		2. COUNTY	
153. PHOTO MUST BE PROVIDED		154. PHOTO MUST BE PROVIDED			4. PRESENT LOCAL NAME(S) OR DESIGNATION(S)
155. PHOTO MUST BE PROVIDED		156. PHOTO MUST BE PROVIDED			
157. PHOTO MUST BE PROVIDED		158. PHOTO MUST BE PROVIDED		4. PRESENT LOCAL NAME(S) OR DESIGNATION(S)	
159. PHOTO MUST BE PROVIDED		160. PHOTO MUST BE PROVIDED			2. COUNTY
161. PHOTO MUST BE PROVIDED		162. PHOTO MUST BE PROVIDED			
163. PHOTO MUST BE PROVIDED		164. PHOTO MUST BE PROVIDED		2. COUNTY	
165. PHOTO MUST BE PROVIDED		166. PHOTO MUST BE PROVIDED			4. PRESENT LOCAL NAME(S) OR DESIGNATION(S)
167. PHOTO MUST BE PROVIDED		168. PHOTO MUST BE PROVIDED			
169. PHOTO MUST BE PROVIDED		170. PHOTO MUST BE PROVIDED		4. PRESENT LOCAL NAME(S) OR DESIGNATION(S)	
171. PHOTO MUST BE PROVIDED		172. PHOTO MUST BE PROVIDED			2. COUNTY
173. PHOTO MUST BE PROVIDED		174. PHOTO MUST BE PROVIDED			
175. PHOTO MUST BE PROVIDED		176. PHOTO MUST BE PROVIDED		2. COUNTY	
177. PHOTO MUST BE PROVIDED		178. PHOTO MUST BE PROVIDED			4. PRESENT LOCAL NAME(S) OR DESIGNATION(S)
179. PHOTO MUST BE PROVIDED		180. PHOTO MUST BE PROVIDED			
181. PHOTO MUST BE PROVIDED		182. PHOTO MUST BE PROVIDED		4. PRESENT LOCAL NAME(S) OR DESIGNATION(S)	
183. PHOTO MUST BE PROVIDED		184. PHOTO MUST BE PROVIDED			2. COUNTY
185. PHOTO MUST BE PROVIDED		186. PHOTO MUST BE PROVIDED			
187. PHOTO MUST BE PROVIDED		188. PHOTO MUST BE PROVIDED		2. COUNTY	
189. PHOTO MUST BE PROVIDED		190. PHOTO MUST BE PROVIDED			4. PRESENT LOCAL NAME(S) OR DESIGNATION(S)
191. PHOTO MUST BE PROVIDED		192. PHOTO MUST BE PROVIDED			
193. PHOTO MUST BE PROVIDED		194. PHOTO MUST BE PROVIDED		4. PRESENT LOCAL NAME(S) OR DESIGNATION(S)	
195. PHOTO MUST BE PROVIDED		196. PHOTO MUST BE PROVIDED			2. COUNTY
197. PHOTO MUST BE PROVIDED		198. PHOTO MUST BE PROVIDED			
199. PHOTO MUST BE PROVIDED		200. PHOTO MUST BE PROVIDED		2. COUNTY	
201. PHOTO MUST BE PROVIDED		202. PHOTO MUST BE PROVIDED			4. PRESENT LOCAL NAME(S) OR DESIGNATION(S)
203. PHOTO MUST BE PROVIDED		204. PHOTO MUST BE PROVIDED			
205. PHOTO MUST BE PROVIDED		206. PHOTO MUST BE PROVIDED		4. PRESENT LOCAL NAME(S) OR DESIGNATION(S)	
207. PHOTO MUST BE PROVIDED		208. PHOTO MUST BE PROVIDED			2. COUNTY
209. PHOTO MUST BE PROVIDED		210. PHOTO MUST BE PROVIDED			
211. PHOTO MUST BE PROVIDED		212. PHOTO MUST BE PROVIDED		2. COUNTY	
213. PHOTO MUST BE PROVIDED		214. PHOTO MUST BE PROVIDED			4. PRESENT LOCAL NAME(S) OR DESIGNATION(S)
215. PHOTO MUST BE PROVIDED		216. PHOTO MUST BE PROVIDED			
217. PHOTO MUST BE PROVIDED		218. PHOTO MUST BE PROVIDED		4. PRESENT LOCAL NAME(S) OR DESIGNATION(S)	
219. PHOTO MUST BE PROVIDED		220. PHOTO MUST BE PROVIDED			2. COUNTY
221. PHOTO MUST BE PROVIDED		222. PHOTO MUST BE PROVIDED			
223. PHOTO MUST BE PROVIDED		224. PHOTO MUST BE PROVIDED		2. COUNTY	
225. PHOTO MUST BE PROVIDED		226. PHOTO MUST BE PROVIDED			4. PRESENT LOCAL NAME(S) OR DESIGNATION(S)
227. PHOTO MUST BE PROVIDED		228. PHOTO MUST BE PROVIDED			
229. PHOTO MUST BE PROVIDED		230. PHOTO MUST BE PROVIDED		4. PRESENT LOCAL NAME(S) OR DESIGNATION(S)	
231. PHOTO MUST BE PROVIDED		232. PHOTO MUST BE PROVIDED			2. COUNTY
233. PHOTO MUST BE PROVIDED		234. PHOTO MUST BE PROVIDED			
235. PHOTO MUST BE PROVIDED		236. PHOTO MUST BE PROVIDED		2. COUNTY	
237. PHOTO MUST BE PROVIDED		238. PHOTO MUST BE PROVIDED			4. PRESENT LOCAL NAME(S) OR DESIGNATION(S)
239. PHOTO MUST BE PROVIDED		240. PHOTO MUST BE PROVIDED			
241. PHOTO MUST BE PROVIDED		242. PHOTO MUST BE PROVIDED		4. PRESENT LOCAL NAME(S) OR DESIGNATION(S)	
243. PHOTO MUST BE PROVIDED		244. PHOTO MUST BE PROVIDED			2. COUNTY
245. PHOTO MUST BE PROVIDED		246. PHOTO MUST BE PROVIDED			
247. PHOTO MUST BE PROVIDED		248. PHOTO MUST BE PROVIDED		2. COUNTY	

100. 605-607 Felix street. Three story brick commercial building constructed in 1890 by Alfred Michau, a capitalist entrepreneur. Flat roof behind a flat brick parapet which may have once had a metal cornice. There is a deep projected corbeling above the third story. Three bays at either story. Stone or terra cotta shields to either side of the center bay half round palladian type window opening whose arch is composed of rough faced brick. Continuous stone band lintel across the tops of the third story. Between the storys is a broad stuccoed band with a centered terra cotta or plaster ornament. The center window at the second story has a double transom--one with ovoid lights and the other with rectangular. The smaller flanking windows of the tripartite arrangement have half round arches of rock faced brick. Continuous stone banding at the lintels. The first story storefront is sheathed in carrara glass.





MISSOURI OFFICE OF HISTORIC PRESERVATION

ARCHITECTURAL/HISTORIC INVENTORY SURVEY FORM

BN-AS-01A-404

1. NO. <u>99</u>		4. PRESENT LOCAL NAME(S) OR DESIGNATION(S)		1. NO.	
2. COUNTY <u>Buchanan</u>		5. OTHER NAME(S)			2. COUNTY
3. LOCATION OF NEGATIVES					
6. SPECIFIC LEGAL LOCATION TOWNSHIP _____ RANGE _____ SECTION _____ IF CITY OR TOWN, STREET ADDRESS <u>609-611 Felix street</u>		16. THEMATIC CATEGORY <u>architecture</u>		2. COUNTY	
7. CITY OR TOWN IF RURAL, VICINITY <u>St. Joseph</u>		17. DATE(S) OR PERIOD <u>1894</u>			4. PRESENT LOCAL NAME(S) OR DESIGNATION(S)
8. DESCRIPTION OF LOCATION <u>part lot 1 block 6 Smith's addn.</u>		18. STYLE OR DESIGN <u>Queen Anne/Romanesque</u>			
9. COORDINATES UTM LAT _____ LONG _____		19. ARCHITECT OR ENGINEER		6. TOWNSHIP	
10. SITE () STRUCTURE () BUILDING (<input checked="" type="checkbox"/>) OBJECT ()		20. CONTRACTOR OR BUILDER			RANGE
11. ON NATIONAL REGISTER? YES () NO (<input checked="" type="checkbox"/>)		21. ORIGINAL USE, IF APPARENT <u>commercial</u>			
12. IS IT ELIGIBLE? YES (<input checked="" type="checkbox"/>) NO ()		22. PRESENT USE <u>vacant</u>			
13. PART OF ESTAB. HIST. DISTRICT? YES () NO (<input checked="" type="checkbox"/>)		23. OWNERSHIP PUBLIC () PRIVATE ()			
14. DISTRICT POTENTIAL? YES (<input checked="" type="checkbox"/>) NO ()		24. OWNER'S NAME AND ADDRESS IF KNOWN			
15. NAME OF ESTABLISHED DISTRICT		25. OPEN TO PUBLIC? YES () NO ()			
16. LOCAL CONTACT PERSON OR ORGANIZATION		26. LOCAL CONTACT PERSON OR ORGANIZATION			
17. OTHER SURVEYS IN WHICH INCLUDED		27. OTHER SURVEYS IN WHICH INCLUDED			
42. FURTHER DESCRIPTION OF IMPORTANT FEATURES		PHOTO MUST BE PROVIDED			
43. HISTORY AND SIGNIFICANCE		44. DESCRIPTION OF ENVIRONMENT AND OUTBUILDINGS			
45. SOURCES OF INFORMATION <u>datestone on building; City Dir. 1891 and 1916</u>		46. PREPARED BY <u>David Denman</u>			
47. ORGANIZATION <u>Landmarks Comm.</u>		48. DATE <u>11/86</u>			
49. REVISION DATE(S)		50. THIS FORM WHEN COMPLETED TO: OFFICE OF HISTORIC PRESERVATION P.O. BOX 176 JEFFERSON CITY, MISSOURI 65102 816-251-4096			

IF MORE THAN ONE PAGE IS NEEDED, ATTACH SEPARATE PAGES TO THIS FORM

99. 609-611 Felix street. Three story brick commercial building constructed in 1894 in a Queen Anne style by the firm of Michau and Birk dry goods company. Pressed brick facade. Flat roof with a stepped parapet and a centered piece curving to a center cartouche below which is a panel with the following in relief: '18 Michau Birk 94' applied. Three bay facade with paired windows in the first and third and a broad center bay with triple openings. Above all three bays is an elaborate moulded press brick cornice. Triple round pilasters separate the bays, but only above the window level of the top story terminating partway down the third story with corbels of stone or terra cotta. The center bay has intersecting half round arched openings over third and second storys with recessed windows and flush pilasters with terra cotta capitals and plinth blocks. The openings have centered pilasters separating the paired windows which together with corner pilasters rise in turn to terra cotta capitals supporting separate half round brick arches over the recessed windows. There are terra cotta plinth blocks. The storefront has a sheathing of carrara glass dating to ca. 1935.





MISSOURI OFFICE OF HISTORIC PRESERVATION

ARCHITECTURAL/HISTORIC INVENTORY SURVEY FORM

BN-AS-019-609

<p>1. NO. <u>98</u></p> <p>2. COUNTY <u>Buchanan</u></p> <p>3. LOCATION OF NEGATIVES _____</p>	<p>4. PRESENT LOCAL NAME(S) OR DESIGNATION(S) _____</p> <p>5. OTHER NAME(S) _____</p>	1. NO.	
<p>6. SPECIFIC LEGAL LOCATION TOWNSHIP _____ RANGE _____ SECTION _____ IF CITY OR TOWN, STREET ADDRESS <u>613-619 Felix street</u></p> <p>7. CITY OR TOWN IF RURAL, VICINITY <u>St. Joseph</u></p> <p>8. DESCRIPTION OF LOCATION <u>part lot 7 and 8 block 6 Smith's addn.</u></p>	<p>16. THEMATIC CATEGORY <u>architecture</u></p> <p>17. DATE(S) OR PERIOD <u>1919/1940</u></p> <p>18. STYLE OR DESIGN <u>Art Deco</u></p> <p>19. ARCHITECT OR ENGINEER _____</p> <p>20. CONTRACTOR OR BUILDER _____</p> <p>21. ORIGINAL USE, IF APPARENT <u>commercial</u></p> <p>22. PRESENT USE <u>same</u></p> <p>23. OWNERSHIP PUBLIC () PRIVATE ()</p> <p>24. OWNER'S NAME AND ADDRESS IF KNOWN _____</p>	<p>28. NO. OF STORIES <u>2</u></p> <p>29. BASEMENT? YES () NO ()</p> <p>30. FOUNDATION MATERIAL _____</p> <p>31. WALL CONSTRUCTION <u>brick</u></p> <p>32. ROOF TYPE AND MATERIAL <u>flat</u></p> <p>33. NO. OF BAYS FRONT SIDE</p> <p>34. WALL TREATMENT _____</p> <p>35. PLAN SHAPE _____</p> <p>36. CHANGES (EXPLAIN IN NO. 42) ADDITION () ALTERED () MOVED ()</p> <p>37. CONDITION INTERIOR _____ EXTERIOR _____</p> <p>38. PRESERVATION UNDERWAY? YES () NO ()</p> <p>39. ENDANGERED? BY WHAT? YES () NO ()</p> <p>40. VISIBLE FROM PUBLIC ROAD? YES () NO ()</p> <p>41. DISTANCE FROM AND FRONTAGE ON ROAD _____</p>	2. COUNTY
<p>9. COORDINATES UTM LAT _____ LONG _____</p> <p>10. SITE () STRUCTURE () BUILDING (X) OBJECT ()</p> <p>11. ON NATIONAL REGISTER? YES () NO (X)</p> <p>12. IS IT ELIGIBLE? YES (X) NO ()</p> <p>13. PART OF ESTAB. YES () HIST. DISTRICT? NO (X)</p> <p>14. DISTRICT YES (X) POTENTIAL? NO ()</p> <p>15. NAME OF ESTABLISHED DISTRICT _____</p>	<p>25. OPEN TO PUBLIC? YES () NO ()</p> <p>26. LOCAL CONTACT PERSON OR ORGANIZATION _____</p> <p>27. OTHER SURVEYS IN WHICH INCLUDED _____</p>	4. PRESENT LOCAL NAME(S) OR DESIGNATION(S)	
<p>42. FURTHER DESCRIPTION OF IMPORTANT FEATURES _____</p>		5. OTHER NAME(S)	
<p>43. HISTORY AND SIGNIFICANCE _____</p>		6. TOWNSHIP	
<p>44. DESCRIPTION OF ENVIRONMENT AND OUTBUILDINGS _____</p>		RANGE	
<p>45. SOURCES OF INFORMATION <u>building permits F.W.Woolworth 5/19 and 9/40</u></p>		SECTION	
<p>46. PREPARED BY <u>David Denman</u></p> <p>47. ORGANIZATION <u>Landmarks Comm.</u></p> <p>48. DATE <u>11/86</u></p>		<p>49. REVISION DATE(S) _____</p>	

URN THIS FORM WHEN COMPLETED TO: OFFICE OF HISTORIC PRESERVATION
P.O. BOX 176
JEFFERSON CITY, MISSOURI 65102
616-751-4096

OPTIONAL SPACE IS NEEDED, ATTACH TO THIS FORM

98. 613-619 Felix street. Two story brick commercial building constructed in 1919 by the F.W.Woolworth store and substantially remodeled exterior dating to 1940 by the same company. Buff colored brick sheathing with lightly stepped facade parapet. Ribbon second story windows. Altered storefronts.





MISSOURI OFFICE OF HISTORIC PRESERVATION

ARCHITECTURAL/HISTORIC INVENTORY SURVEY FORM

BN-AS-019-110

1. NO. <div style="text-align: center; font-size: 1.2em;">95</div>	4. PRESENT LOCAL NAME(S) OR DESIGNATION(S) <div style="text-align: center; font-size: 1.1em;">German-American Bank Building</div>	1. NO.
2. COUNTY <div style="text-align: center; font-size: 1.1em;">Buchanan</div>	5. OTHER NAME(S) 	2. COUNTY
3. LOCATION OF NEGATIVES 	6. SPECIFIC LEGAL LOCATION TOWNSHIP _____ RANGE _____ SECTION _____ IF CITY OR TOWN, STREET ADDRESS <div style="text-align: center; font-size: 1.1em;">622-626 Felix street</div>	
7. CITY OR TOWN IF RURAL, VICINITY <div style="text-align: center; font-size: 1.1em;">St. Joseph</div>	16. THEMATIC CATEGORY <div style="text-align: center; font-size: 1.1em;">architecture</div>	28. NO. OF STORIES
8. DESCRIPTION OF LOCATION <div style="text-align: center; font-size: 1.1em;">lot 6 block 5 Smith's addn.</div>	17. DATE(S) OR PERIOD 	29. BASEMENT? YES () NO ()
9. COORDINATES UTM LAT _____ LONG _____	18. STYLE OR DESIGN 	30. FOUNDATION MATERIAL
10. SITE () BUILDING (X) STRUCTURE () OBJECT ()	19. ARCHITECT OR ENGINEER <div style="text-align: center; font-size: 0.8em;">E. J. ...</div>	31. WALL CONSTRUCTION
11. ON NATIONAL REGISTER? YES (X) NO ()	20. CONTRACTOR OR BUILDER 	32. ROOF TYPE AND MATERIAL
12. IS IT ELIGIBLE? YES () NO ()	21. ORIGINAL USE, IF APPARENT 	33. NO. OF BAYS FRONT SIDE
13. PART OF ESTAB. HIST. DISTRICT? YES () NO (X)	22. PRESENT USE 	34. WALL TREATMENT
14. DISTRICT POTENTIAL? YES (X) NO ()	23. OWNERSHIP PUBLIC () PRIVATE ()	35. PLAN SHAPE
15. NAME OF ESTABLISHED DISTRICT 	24. OWNER'S NAME AND ADDRESS IF KNOWN 	36. CHANGES (EXPLAIN IN NO. 42) ADDITION () ALTERED () MOVED ()
42. FURTHER DESCRIPTION OF IMPORTANT FEATURES 	25. OPEN TO PUBLIC? YES () NO ()	37. CONDITION INTERIOR _____ EXTERIOR _____
43. HISTORY AND SIGNIFICANCE <div style="text-align: center; font-size: 1.1em; padding: 10px;">This building is listed in the National Register of Historic Places</div>	26. LOCAL CONTACT PERSON OR ORGANIZATION 	38. PRESERVATION UNDERWAY? YES () NO ()
44. DESCRIPTION OF ENVIRONMENT AND OUTBUILDINGS 	27. OTHER SURVEYS IN WHICH INCLUDED 	39. ENDANGERED? BY WHAT? YES () NO ()
45. SOURCES OF INFORMATION 	46. PREPARED BY <div style="text-align: center; font-size: 1.1em;">David Denman</div>	40. VISIBLE FROM PUBLIC ROAD? YES () NO ()
47. ORGANIZATION <div style="text-align: center; font-size: 1.1em;">Landmarks Comm.</div>		41. DISTANCE FROM AND FRONTAGE ON ROAD
48. DATE <div style="text-align: center; font-size: 1.1em;">11/86</div>		49. REVISION DATE(S)

RETURN THIS FORM WHEN COMPLETED TO: OFFICE OF HISTORIC PRESERVATION
 P.O. BOX 176
 JEFFERSON CITY, MISSOURI 65102
 816-751-4006

DATE: _____ PAGE IS NEEDED, ATTACH TO THIS FORM

1. NO. 2. COUNTY 3. PRESENT LOCAL NAME(S) OR DESIGNATION(S) 4. OTHER NAME(S) 5. TOWNSHIP 6. RANGE 7. SECTION

95. 622-624 Felix street. German-American Bank. Six story brick commercial building constructed in 1889. Built in a Romanesque style and designed by the architectural firm of Eckel and Mann with design assistance from Harvey Ellis. The building is listed in the National Register of Historic Places as a single site.





MISSOURI OFFICE OF HISTORIC PRESERVATION

ARCHITECTURAL/HISTORIC INVENTORY SURVEY FORM

BN-AS-019-114

1. NO. 51		4. PRESENT LOCAL NAME(S) OR DESIGNATION(S)		1. NO.	
2. COUNTY Buchanan		5. OTHER NAME(S)			2. COUNTY
3. LOCATION OF NEGATIVES					
6. SPECIFIC LEGAL LOCATION TOWNSHIP _____ RANGE _____ SECTION _____ IF CITY OR TOWN, STREET ADDRESS 702-704 Felix street		16. THEMATIC CATEGORY architecture		28. NO. OF STORIES 3	
7. CITY OR TOWN IF RURAL, VICINITY St. Joseph		17. DATE(S) OR PERIOD 1912		29. BASEMENT? YES () NO ()	
8. DESCRIPTION OF LOCATION part lot 4 block 8 Smith's addn.		18. STYLE OR DESIGN Neo-Classical		30. FOUNDATION MATERIAL u/k	
9. COORDINATES UTM LAT _____ LONG _____		19. ARCHITECT OR ENGINEER		31. WALL CONSTRUCTION brick	
10. SITE () BUILDING (X)		20. CONTRACTOR OR BUILDER		32. ROOF TYPE AND MATERIAL flat	
11. ON NATIONAL REGISTER? YES () NO (X)		21. ORIGINAL USE, IF APPARENT commercial		33. NO. OF BAYS FRONT _____ SIDE _____	
12. IS IT ELIGIBLE? YES (X) NO ()		22. PRESENT USE same		34. WALL TREATMENT	
13. PART OF ESTAB. YES () HIST. DISTRICT? NO (X)		23. OWNERSHIP PUBLIC () PRIVATE ()		35. PLAN SHAPE	
14. DISTRICT YES (X) POTENTIAL? NO ()		24. OWNER'S NAME AND ADDRESS IF KNOWN		36. CHANGES (EXPLAIN IN NO. 42) ADDITION () ALTERED () MOVED ()	
15. NAME OF ESTABLISHED DISTRICT		25. OPEN TO PUBLIC? YES () NO ()		37. CONDITION INTERIOR _____ EXTERIOR _____	
16. FURTHER DESCRIPTION OF IMPORTANT FEATURES		26. LOCAL CONTACT PERSON OR ORGANIZATION		38. PRESERVATION UNDERWAY? YES () NO ()	
17. HISTORY AND SIGNIFICANCE		27. OTHER SURVEYS IN WHICH INCLUDED		39. ENDANGERED? YES () BY WHAT? NO ()	
18. DESCRIPTION OF ENVIRONMENT AND OUTBUILDINGS		28. PHOTO MUST BE PROVIDED		40. VISIBLE FROM PUBLIC ROAD? YES () NO ()	
19. SOURCES OF INFORMATION building permit 1912; Sanborn Ins. map 1952; City D.--1916		46. PREPARED BY David Denman		41. DISTANCE FROM AND FRONTAGE ON ROAD	
20. THIS FORM WHEN COMPLETED TO: OFFICE OF HISTORIC PRESERVATION P.O. BOX 176 JEFFERSON CITY, MISSOURI 65102 616-751-4096		47. ORGANIZATION Landmarks Comm.		42. TOWNSHIP	
21. DATE 11/86		48. DATE 11/86		43. RANGE	
22. PAGE IS NEEDED, ATTACH TO THIS FORM		49. REVISION DATE(S)		44. SECTION	

51. 702-704 Felix street. Three story brick commercial building constructed in 1912. 702 was the Leeds Woolen Mills Co. and 704 the Newark Shoe Co. shop. Flat roof behind a pedestaled and stylized balustrade parapet. Elaborate off white terra cotta cornice with broad fascia dentiled cornice with a broad terra cotta frieze and capitated pilasters seperating the three facade bays. Topping each pilaster is a terra cotta console attached to the cornice. Window bays have been filled in and the storefront is modern.





MISSOURI OFFICE OF HISTORIC PRESERVATION

ARCHITECTURAL/HISTORIC INVENTORY SURVEY FORM *BN-AS-019-412*

1. NO. <div style="border: 1px solid black; padding: 2px; text-align: center;">52</div>		4. PRESENT LOCAL NAME(S) OR DESIGNATION(S)		1. NO.			
2. COUNTY <div style="border: 1px solid black; padding: 2px; text-align: center;">Buchanan</div>		5. OTHER NAME(S)			2. COUNTY		
3. LOCATION OF NEGATIVES							
6. SPECIFIC LEGAL LOCATION TOWNSHIP _____ RANGE _____ SECTION _____ IF CITY OR TOWN, STREET ADDRESS <div style="border: 1px solid black; padding: 2px; text-align: center;">706-708 Felix street</div>		16. THEMATIC CATEGORY <div style="border: 1px solid black; padding: 2px; text-align: center;">architecture</div>		28. NO. OF STORIES <div style="border: 1px solid black; padding: 2px; text-align: center;">2</div>		4. PRESENT LOCAL NAME(S) OR DESIGNATION(S)	
7. CITY OR TOWN IF RURAL, VICINITY <div style="border: 1px solid black; padding: 2px; text-align: center;">St. Joseph</div>		17. DATE(S) OR PERIOD <div style="border: 1px solid black; padding: 2px; text-align: center;">ca. 1915</div>		29. BASEMENT? YES () NO ()			
8. DESCRIPTION OF LOCATION <div style="border: 1px solid black; padding: 2px;">part lot 4 block 8 Smith's addn.</div>		18. STYLE OR DESIGN <div style="border: 1px solid black; padding: 2px; text-align: center;">Neo-Classical</div>		30. FOUNDATION MATERIAL <div style="border: 1px solid black; padding: 2px; text-align: center;">u/k</div>			
9. COORDINATES UTM LAT _____ LONG _____		19. ARCHITECT OR ENGINEER		31. WALL CONSTRUCTION <div style="border: 1px solid black; padding: 2px; text-align: center;">brick</div>			
		20. CONTRACTOR OR BUILDER		32. ROOF TYPE AND MATERIAL <div style="border: 1px solid black; padding: 2px; text-align: center;">flat</div>			
		21. ORIGINAL USE, IF APPARENT <div style="border: 1px solid black; padding: 2px; text-align: center;">commercial</div>		33. NO. OF BAYS FRONT SIDE			
		22. PRESENT USE <div style="border: 1px solid black; padding: 2px; text-align: center;">same</div>		34. WALL TREATMENT			
10. SITE () BUILDING (x) STRUCTURE () OBJECT ()		23. OWNERSHIP PUBLIC () PRIVATE ()		35. PLAN SHAPE			5. OTHER NAME(S)
		24. OWNER'S NAME AND ADDRESS IF KNOWN		36. CHANGES (EXPLAIN IN NO. 42) ADDITION () ALTERED () MOVED ()			
11. ON NATIONAL REGISTER? YES () NO (x)		12. IS IT ELIGIBLE? YES () NO (x)		37. CONDITION INTERIOR EXTERIOR			6. TOWNSHIP
13. PART OF ESTAB. YES () HIST. DISTRICT? NO (x)		14. DISTRICT YES () POTENTIAL? NO (x)		38. PRESERVATION UNDERWAY? YES () NO ()			
15. NAME OF ESTABLISHED DISTRICT		25. OPEN TO PUBLIC? YES () NO ()		39. ENDANGERED? BY WHAT? YES () NO ()		7. RANGE	
26. LOCAL CONTACT PERSON OR ORGANIZATION		27. OTHER SURVEYS IN WHICH INCLUDED		40. VISIBLE FROM PUBLIC ROAD? YES () NO ()			
42. FURTHER DESCRIPTION OF IMPORTANT FEATURES		<div style="border: 2px solid black; padding: 20px; width: 100%; height: 100%;"> PHOTO MUST BE PROVIDED </div>		41. DISTANCE FROM AND FRONTAGE ON ROAD		8. SECTION	
43. HISTORY AND SIGNIFICANCE				44. DESCRIPTION OF ENVIRONMENT AND OUTBUILDINGS			
45. SOURCES OF INFORMATION		46. PREPARED BY <div style="border: 1px solid black; padding: 2px; text-align: center;">David Denman</div>		47. ORGANIZATION <div style="border: 1px solid black; padding: 2px; text-align: center;">Landmarks Comm.</div>			
48. DATE		49. REVISION DATE(S)		11/86			

RETURN THIS FORM WHEN COMPLETED TO: OFFICE OF HISTORIC PRESERVATION
 P.O. BOX 176
 JEFFERSON CITY, MISSOURI 65102
 816-751-4096

DATE _____ PAGE IS NEEDED, ATTACH TO THIS FORM

52. 706-708 Felix street. Two story brick commercial building constructed ca. 1915. Terra cotta coping on a pedestaled parapet with slightly projected terra cotta entablature. The rest of the building is sheathed in modern material.



Everett's SHOES



MISSOURI OFFICE OF HISTORIC PRESERVATION

ARCHITECTURAL/HISTORIC INVENTORY SURVEY FORM

BN-AS-019-413

1. NO. 53		4. PRESENT LOCAL NAME(S) OR DESIGNATION(S)		1. NO.	
2. COUNTY Buchanan		5. OTHER NAME(S)			2. COUNTY
3. LOCATION OF NEGATIVES					
6. SPECIFIC LEGAL LOCATION TOWNSHIP _____ RANGE _____ SECTION _____ IF CITY OR TOWN, STREET ADDRESS 710-712 Felix street		16. THEMATIC CATEGORY architecture		4. PRESENT LOCAL NAME(S) OR DESIGNATION(S)	
7. CITY OR TOWN IF RURAL, VICINITY St. Joseph		17. DATE(S) OR PERIOD ca. 1915			
8. DESCRIPTION OF LOCATION part lot 3 block 8 Smith's addn.		18. STYLE OR DESIGN Neo-Classical		5. OTHER NAME(S)	
		19. ARCHITECT OR ENGINEER			
		20. CONTRACTOR OR BUILDER			
		21. ORIGINAL USE, IF APPARENT commercial			
22. PRESENT USE office		28. NO. OF STORIES 2		6. TOWNSHIP	
23. OWNERSHIP PUBLIC () PRIVATE ()		29. BASEMENT? YES () NO ()			
24. OWNER'S NAME AND ADDRESS IF KNOWN		30. FOUNDATION MATERIAL u/k		7. RANGE	
25. OPEN TO PUBLIC? YES () NO ()		31. WALL CONSTRUCTION brick			
26. LOCAL CONTACT PERSON OR ORGANIZATION		32. ROOF TYPE AND MATERIAL flat		8. SECTION	
27. OTHER SURVEYS IN WHICH INCLUDED		33. NO. OF BAYS FRONT SIDE			
28. NAME OF ESTABLISHED DISTRICT		34. WALL TREATMENT		9. PRESENT LOCAL NAME(S) OR DESIGNATION(S)	
29. COORDINATES UTM LAT _____ LONG _____		35. PLAN SHAPE			
30. SITE () BUILDING (x) STRUCTURE () OBJECT ()		36. CHANGES (EXPLAIN IN NO. 42) ADDITION () ALTERED () MOVED ()		10. OTHER NAME(S)	
31. ON NATIONAL REGISTER? YES () NO (x)		37. CONDITION INTERIOR _____ EXTERIOR _____			
32. PART OF ESTAB. HIST. DISTRICT? YES () NO (x)		38. PRESERVATION UNDERWAY? YES () NO ()		11. PHOTO MUST BE PROVIDED	
33. DISTRICT POTENTIAL? YES () NO (x)		39. ENDANGERED? BY WHAT? YES () NO ()			
40. FURTHER DESCRIPTION OF IMPORTANT FEATURES		40. VISIBLE FROM PUBLIC ROAD? YES () NO ()		12. HISTORY AND SIGNIFICANCE	
41. DISTANCE FROM AND FRONTAGE ON ROAD		41. DISTANCE FROM AND FRONTAGE ON ROAD			
42. HISTORY AND SIGNIFICANCE		42. HISTORY AND SIGNIFICANCE		13. DESCRIPTION OF ENVIRONMENT AND OUTBUILDINGS	
43. HISTORY AND SIGNIFICANCE		43. HISTORY AND SIGNIFICANCE			
44. DESCRIPTION OF ENVIRONMENT AND OUTBUILDINGS		44. DESCRIPTION OF ENVIRONMENT AND OUTBUILDINGS		14. SOURCES OF INFORMATION	
45. SOURCES OF INFORMATION		45. SOURCES OF INFORMATION			
46. PREPARED BY David Denman		46. PREPARED BY David Denman		15. PREPARED BY	
47. ORGANIZATION Landmarks Comm.		47. ORGANIZATION Landmarks Comm.			
48. DATE 11/86		49. REVISION DATE(S)		16. OFFICE OF HISTORIC PRESERVATION	
49. REVISION DATE(S)		49. REVISION DATE(S)			

THIS FORM WHEN COMPLETED TO: OFFICE OF HISTORIC PRESERVATION
 P.O. BOX 176
 JEFFERSON CITY, MISSOURI 65102
 1-800-751-4096

DATE PAGE IS NEEDED, ATTACH TO THIS FORM

53. 710-712 Felix street. Two story brick commercial building constructed ca. 1915. Terra cotta coped parapet above a projected entablature with moulded fascia, modillions, and dentiled frieze. Cornice return on the east elevation at the alley. Terra cotta banding above the second story windows. Ribbon windows with terra cotta surround. Sill has a continuous band of terra cotta with Neo-Classical motif decoration. Storefront is modern.





MISSOURI OFFICE OF HISTORIC PRESERVATION

ARCHITECTURAL/HISTORIC INVENTORY SURVEY FORM

BN-AS-019-014

1. NO. <div style="border: 1px solid black; padding: 2px; text-align: center;">55</div>		4. PRESENT LOCAL NAME(S) OR DESIGNATION(S)		1. NO.		
2. COUNTY <div style="border: 1px solid black; padding: 2px; text-align: center;">Buchanan</div>		5. OTHER NAME(S)			2. COUNTY	
3. LOCATION OF NEGATIVES						4. PRESENT LOCAL NAME(S) OR DESIGNATION(S)
8. SPECIFIC LEGAL LOCATION TOWNSHIP _____ RANGE _____ SECTION _____ IF CITY OR TOWN, STREET ADDRESS <div style="border: 1px solid black; padding: 2px;">716-718 Felix street</div>		16. THEMATIC CATEGORY <div style="border: 1px solid black; padding: 2px; text-align: center;">architecture</div>		28. NO. OF STORIES <div style="border: 1px solid black; padding: 2px; text-align: center;">3</div>		
7. CITY OR TOWN IF RURAL, VICINITY <div style="border: 1px solid black; padding: 2px;">St. Joseph</div>		17. DATE(S) OR PERIOD <div style="border: 1px solid black; padding: 2px; text-align: center;">1911</div>		29. BASEMENT? YES () NO ()		
6. DESCRIPTION OF LOCATION <div style="border: 1px solid black; padding: 2px;">part lot 5 block 8 Smith's addn.</div>		18. STYLE OR DESIGN <div style="border: 1px solid black; padding: 2px;">Neo-Classical</div>		30. FOUNDATION MATERIAL <div style="border: 1px solid black; padding: 2px;">u/k</div>		
		19. ARCHITECT OR ENGINEER <div style="border: 1px solid black; padding: 2px;">A. J. Smith</div>		31. WALL CONSTRUCTION <div style="border: 1px solid black; padding: 2px;">brick</div>		
		20. CONTRACTOR OR BUILDER		32. ROOF TYPE AND MATERIAL <div style="border: 1px solid black; padding: 2px;">flat</div>		
		21. ORIGINAL USE, IF APPARENT <div style="border: 1px solid black; padding: 2px;">commercial</div>		33. NO. OF BAYS FRONT SIDE		
		22. PRESENT USE <div style="border: 1px solid black; padding: 2px;">same</div>		34. WALL TREATMENT		
		23. OWNERSHIP PUBLIC () PRIVATE ()		35. PLAN SHAPE		
		24. OWNER'S NAME AND ADDRESS IF KNOWN		36. CHANGES (EXPLAIN IN NO. 42) ADDITION () ALTERED () MOVED ()		
		25. OPEN TO PUBLIC? YES () NO ()		37. CONDITION INTERIOR EXTERIOR		
		26. LOCAL CONTACT PERSON OR ORGANIZATION		38. PRESERVATION UNDERWAY? YES () NO ()		
		27. OTHER SURVEYS IN WHICH INCLUDED		39. ENDANGERED? BY WHAT? YES () NO ()		
		40. VISIBLE FROM PUBLIC ROAD? YES () NO ()		41. DISTANCE FROM AND FRONTAGE ON ROAD		5. OTHER NAME(S)
42. FURTHER DESCRIPTION OF IMPORTANT FEATURES				6. TOWNSHIP		
43. HISTORY AND SIGNIFICANCE						
44. DESCRIPTION OF ENVIRONMENT AND OUTBUILDINGS				RANGE		
45. SOURCES OF INFORMATION <div style="border: 1px solid black; padding: 2px;">building permit Lincoln Realty 3/11; City Dir. 1916</div>					SECTION	
46. PREPARED BY <div style="border: 1px solid black; padding: 2px;">David Denman</div>						
47. ORGANIZATION <div style="border: 1px solid black; padding: 2px;">Landmarks Comm.</div>						
48. DATE 49. REVISION DATE(S) <div style="border: 1px solid black; padding: 2px;">11/86</div>						

THIS FORM WHEN COMPLETED TO: OFFICE OF HISTORIC PRESERVATION
P.O. BOX 176
JEFFERSON CITY, MISSOURI 65102
816-251-4096

IF A PHOTO IS NEEDED, ATTACH TO THIS FORM

55. 716-718 Felix street. Three story brick commercial building constructed in 1911 by the Lincoln Realty Company as a real estate speculation. 716 Felix was the Walk-over boot shop and 718 was the Western Union Telegraph Office. Flat roof behind a terra cotta coped parapet. deeply projected entablature with moulded fascia and modillioned and moulded frieze. Terra cotta pilaster capitals are worked into a moulded banding above the window bays. Topping each of the capitals of the three bay pilaster seperated facade are scrolled cornice consoles. Terra cotta surrounds encompassing both upper storys with keystone. Openings have been filled. Broad terra cotta entablature above the storefront with tongue and dart and triglyph patterns over a broad frieze. The storefront is surrounded with a patterned terra cotta surround with corner floreate motif blocks.





A black and white photograph of a classical building facade. The building features three large, fluted columns supporting a heavy entablature. The columns are set within a recessed frame. Above the columns, there are three small, dark rectangular windows. The building is partially obscured by a large, leafy tree in the foreground. A sign on the left side of the building reads "ST. JO". The building has a dark, possibly brick, exterior with light-colored architectural details.

ST. JO

MISSOURI OFFICE OF HISTORIC PRESERVATION

ARCHITECTURAL/HISTORIC INVENTORY SURVEY FORM

BN-AS-019-115

1. NO. <div style="text-align: center; font-size: 1.2em;">56</div>		4. PRESENT LOCAL NAME(S) OR DESIGNATION(S)		1. NO.	
2. COUNTY <div style="text-align: center; font-size: 1.2em;">Buchanan</div>		5. OTHER NAME(S)			2. COUNTY
3. LOCATION OF NEGATIVES		6. SPECIFIC LEGAL LOCATION TOWNSHIP _____ RANGE _____ SECTION _____ IF CITY OR TOWN, STREET ADDRESS <div style="text-align: center; font-size: 1.2em;">722-726 Felix street</div>			
7. CITY OR TOWN IF RURAL, VICINITY <div style="text-align: center; font-size: 1.2em;">St. Joseph</div>		16. THEMATIC CATEGORY <div style="text-align: center; font-size: 1.2em;">architecture</div>		5. OTHER NAME(S)	
8. DESCRIPTION OF LOCATION <div style="text-align: center; font-size: 1.2em;">part lot 8 block 8 Smith's addn</div>		17. DATE(S) OR PERIOD <div style="text-align: center; font-size: 1.2em;">ca.1885/1910</div>			6. TOWNSHIP
9. COORDINATES UTM LAT _____ LONG _____		18. STYLE OR DESIGN <div style="text-align: center; font-size: 1.2em;">Neo-classical</div>			
10. SITE () STRUCTURE () BUILDING (x) OBJECT ()		19. ARCHITECT OR ENGINEER		SECTION	
11. ON NATIONAL REGISTER? YES () NO (x)		20. CONTRACTOR OR BUILDER			
12. IS IT ELIGIBLE? YES (x) NO ()		21. ORIGINAL USE, IF APPARENT <div style="text-align: center; font-size: 1.2em;">commercial</div>			
13. PART OF ESTAB. HIST. DISTRICT? YES () NO (x)		22. PRESENT USE <div style="text-align: center; font-size: 1.2em;">same</div>		7. TOWNSHIP	
14. DISTRICT POTENTIAL? YES () NO (x)		23. OWNERSHIP PUBLIC () PRIVATE ()			RANGE
15. NAME OF ESTABLISHED DISTRICT		24. OWNER'S NAME AND ADDRESS IF KNOWN			
42. FURTHER DESCRIPTION OF IMPORTANT FEATURES		25. OPEN TO PUBLIC? YES () NO ()			
43. HISTORY AND SIGNIFICANCE		26. LOCAL CONTACT PERSON OR ORGANIZATION			
44. DESCRIPTION OF ENVIRONMENT AND OUTBUILDINGS		27. OTHER SURVEYS IN WHICH INCLUDED		7. TOWNSHIP	
45. SOURCES OF INFORMATION <div style="text-align: center; font-size: 1.2em;">building permit remodel H.W. Krug 4/10</div>		28. NO. OF STORIES 2			RANGE
46. PREPARED BY <div style="text-align: center; font-size: 1.2em;">David Denman</div>		29. BASEMENT? YES () NO ()			
47. ORGANIZATION <div style="text-align: center; font-size: 1.2em;">Landmarks Comm.</div>		30. FOUNDATION MATERIAL <div style="text-align: center; font-size: 1.2em;">brick</div>			
48. DATE <div style="text-align: center; font-size: 1.2em;">11/86</div>		31. WALL CONSTRUCTION <div style="text-align: center; font-size: 1.2em;">brick</div>			
49. REVISION DATE(S)		32. ROOF TYPE AND MATERIAL <div style="text-align: center; font-size: 1.2em;">flat</div>		7. TOWNSHIP	
50. PHOTO MUST BE PROVIDED		33. NO. OF BAYS FRONT SIDE			RANGE
51. DISTANCE FROM AND FRONTAGE ON ROAD		34. WALL TREATMENT <div style="text-align: center; font-size: 1.2em;">stucco</div>			
52. VISIBLE FROM PUBLIC ROAD? YES () NO ()		35. PLAN SHAPE			
53. DISTANCE FROM AND FRONTAGE ON ROAD		36. CHANGES (EXPLAIN IN NO. 42) ADDITION () ALTERED () MOVED ()			

OPTIONAL: IF SPACE IS NEEDED, ATTACH PHOTO TO THIS FORM

OFFICE OF HISTORIC PRESERVATION
 P.O. BOX 176
 JEFFERSON CITY, MISSOURI 65102
 816-241-7511-4096

56. 722-726 Felix street. Two story brick commercial building constructed ca. 1885 and substantially remodeled in 1910 by H.W. Krug, which defines its present appearance with a stucco finish. Original cornice is missing in an attempt to give a Neo-Classical appearance to the original Italianate building. Symmetrical fenestration with segmental arches, projected labeled window hoods with keystones. First story storefronts have been substantially altered--especially the extreme left hand of the three storefronts on Felix street elevation. The remaining two date to ca. 1930 with carrara sheathing and textured plaster vestibule on the recessed entries.





MISSOURI OFFICE OF HISTORIC PRESERVATION

ARCHITECTURAL/HISTORIC INVENTORY SURVEY FORM BN-15-019-116

1. NO. <u>43</u> 2. COUNTY <u>Buchanan</u> 3. LOCATION OF NEGATIVES _____	4. PRESENT LOCAL NAME(S) OR DESIGNATION(S) _____ 5. OTHER NAME(S) _____	1. NO. 2. COUNTY 4. PRESENT LOCAL NAME(S) OR DESIGNATION(S) 5. OTHER NAME(S) 6. TOWNSHIP RANGE SECTION
8. SPECIFIC LEGAL LOCATION TOWNSHIP _____ RANGE _____ SECTION _____ IF CITY OR TOWN, STREET ADDRESS <u>NE corner Francis and 7th str.</u> 7. CITY OR TOWN IF RURAL, VICINITY <u>St. Joseph</u> 8. DESCRIPTION OF LOCATION <u>lot 1 block 18 Smith's addn.</u> 9. COORDINATES UTM LAT _____ LONG _____	16. THEMATIC CATEGORY <u>architecture</u> 17. DATE(S) OR PERIOD <u>1877</u> 18. STYLE OR DESIGN <u>Gothic Revival</u> 19. ARCHITECT OR ENGINEER _____ 20. CONTRACTOR OR BUILDER _____ 21. ORIGINAL USE, IF APPARENT <u>church</u> 22. PRESENT USE <u>same</u> 23. OWNERSHIP PUBLIC () PRIVATE () 24. OWNER'S NAME AND ADDRESS IF KNOWN _____ 25. OPEN TO PUBLIC? YES () NO () 26. LOCAL CONTACT PERSON OR ORGANIZATION _____ 27. OTHER SURVEYS IN WHICH INCLUDED _____	28. NO. OF STORIES _____ 29. BASEMENT? YES () NO () <u>yes</u> 30. FOUNDATION MATERIAL <u>brick</u> 31. WALL CONSTRUCTION <u>brick</u> 32. ROOF TYPE AND MATERIAL _____ 33. NO. OF BAYS FRONT SIDE 34. WALL TREATMENT _____ 35. PLAN SHAPE _____ 36. CHANGES (EXPLAIN IN NO. 42) ADDITION () ALTERED () MOVED () 37. CONDITION INTERIOR _____ EXTERIOR _____ 38. PRESERVATION UNDERWAY? YES () NO () 39. ENDANGERED? BY WHAT? YES () NO () 40. VISIBLE FROM PUBLIC ROAD? YES () NO () 41. DISTANCE FROM AND FRONTAGE ON ROAD _____
10. SITE () BUILDING () 11. ON NATIONAL REGISTER? YES () NO () 12. IS IT ELIGIBLE? YES () NO () 13. PART OF ESTAB. HIST. DISTRICT? YES () NO () 14. DISTRICT POTENTIAL? YES () NO () 15. NAME OF ESTABLISHED DISTRICT _____	42. FURTHER DESCRIPTION OF IMPORTANT FEATURES <div style="border: 1px solid black; padding: 20px; text-align: center; width: 200px; margin: 0 auto;"> PHOTO MUST BE PROVIDED </div>	
43. HISTORY AND SIGNIFICANCE _____ 44. DESCRIPTION OF ENVIRONMENT AND OUTBUILDINGS _____ 45. SOURCES OF INFORMATION _____		
46. PREPARED BY <u>David Denman</u> 47. ORGANIZATION <u>Landmarks Comm.</u> 48. DATE <u>11/86</u>		49. REVISION DATE(S) _____

THIS FORM WHEN COMPLETED TO: OFFICE OF HISTORIC PRESERVATION
 P.O. BOX 176
 JEFFERSON CITY, MISSOURI 65102
 816-751-4096

43. northeast corner of Francis and 7th street, Christ Episcopal Church built in 1877 in a Gothic Revival style. Brick construction with a rectangle plan nave with gable roof flanked by two towers. Only the southern tower rises to a tall spire. Brickwork gothic arched windows on the tower. Entry to the side aisles of the church is through tower doors with composition gothic arches to either side of which are angled buttressing with composition shoulder coping. The choir [rear elevation] has a copper oriel with stained glass. The south elevation is visible from the street with buttressing between which are gothic peaked windows filled with stained glass,





BN-AS-019-007

1. NO.	2. COUNTY	4. PRESENT LOCAL NAME(S) OR DESIGNATION(S)	5. OTHER NAME(S)	6. TOWNSHIP	RANGE	SECTION
--------	-----------	--	------------------	-------------	-------	---------

34. 315 Francis street. Two story commercial building constructed ca. 1885. Flat roof behind a brick parapet which once had a cornice. Three second story window bays with segmental arch opening. Storefront is modern.





MISSOURI OFFICE OF HISTORIC PRESERVATION

ARCHITECTURAL/HISTORIC INVENTORY SURVEY FORM

BN-45-019-119

1. NO. <u>35</u>		4. PRESENT LOCAL NAME(S) OR DESIGNATION(S)		1. NO.	
2. COUNTY <u>Buchanan</u>		5. OTHER NAME(S)			2. COUNTY
3. LOCATION OF NEGATIVES					
6. SPECIFIC LEGAL LOCATION TOWNSHIP _____ RANGE _____ SECTION _____ IF CITY OR TOWN, STREET ADDRESS <u>317 Francis street</u>		16. THEMATIC CATEGORY <u>architecture</u>		28. NO. OF STORIES ? 29. BASEMENT ? YES () NO ()	
7. CITY OR TOWN IF RURAL, VICINITY <u>St. Joseph</u>		17. DATE(S) OR PERIOD <u>ca. 1910</u>		30. FOUNDATION MATERIAL 31. WALL CONSTRUCTION <u>brick</u>	
8. DESCRIPTION OF LOCATION <u>part lot 8 block 21 Smith's addn</u>		18. STYLE OR DESIGN 19. ARCHITECT OR ENGINEER 20. CONTRACTOR OR BUILDER 21. ORIGINAL USE, IF APPARENT <u>commercial</u>		32. ROOF TYPE AND MATERIAL <u>flat</u>	
9. COORDINATES UTM LAT _____ LONG _____		22. PRESENT USE <u>same</u>		33. NO. OF BAYS FRONT _____ SIDE _____	
10. SITE () BUILDING (x) STRUCTURE () OBJECT ()		23. OWNERSHIP PUBLIC () PRIVATE ()		34. WALL TREATMENT 35. PLAN SHAPE	
11. ON NATIONAL REGISTER ? YES () NO (x)		24. OWNER'S NAME AND ADDRESS IF KNOWN		36. CHANGES (EXPLAIN IN NO. 42) ADDITION () ALTERED () MOVED ()	
12. IS IT ELIGIBLE ? YES () NO (x)		25. OPEN TO PUBLIC ? YES () NO ()		37. CONDITION INTERIOR _____ EXTERIOR _____	
13. PART OF ESTAB. YES () HIST. DISTRICT ? NO (x)		26. LOCAL CONTACT PERSON OR ORGANIZATION		38. PRESERVATION UNDERWAY ? YES () NO ()	
14. DISTRICT POTENTIAL ? YES () NO (x)		27. OTHER SURVEYS IN WHICH INCLUDED		39. ENDANGERED ? BY WHAT ? YES () NO ()	
15. NAME OF ESTABLISHED DISTRICT		40. VISIBLE FROM PUBLIC ROAD ? YES () NO ()		41. DISTANCE FROM AND FRONTAGE ON ROAD	
42. FURTHER DESCRIPTION OF IMPORTANT FEATURES				PHOTO MUST BE PROVIDED	
43. HISTORY AND SIGNIFICANCE					
44. DESCRIPTION OF ENVIRONMENT AND OUTBUILDINGS					
45. SOURCES OF INFORMATION				46. PREPARED BY <u>David Denman</u>	
47. ORGANIZATION <u>Landmarks Comm.</u>				48. DATE <u>11/86</u>	
49. REVISION DATE(S)					

URN THIS FORM WHEN COMPLETED TO: OFFICE OF HISTORIC PRESERVATION
 P.O. BOX 176
 JEFFERSON CITY, MISSOURI 65102
 (816) 241-7511-4096

DATE _____ PAGE IS NEEDED, ATTACH TO THIS FORM

6. TOWNSHIP RANGE SECTION

35. 317 Francis street. Two story brick commercial building built ca. 1910. Flat roof behind a roof parapet which once had a press metal cornice. Projected three sided chamfer shaped oriel at the center bay of the second story. Flat brick arched opening to either side. Press metal entablature over an altered storefront.





MISSOURI OFFICE OF HISTORIC PRESERVATION

ARCHITECTURAL/HISTORIC INVENTORY SURVEY FORM **BN-AS 019-49**

1. NO. 107		4. PRESENT LOCAL NAME(S) OR DESIGNATION(S)		1. NO. 2. COUNTY 3. LOCATION OF NEGATIVES
2. COUNTY Buchanan		5. OTHER NAME(S)		
3. LOCATION OF NEGATIVES				
6. SPECIFIC LEGAL LOCATION TOWNSHIP _____ RANGE _____ SECTION _____ IF CITY OR TOWN, STREET ADDRESS 501-511 Francis street		16. THEMATIC CATEGORY architecture		2. COUNTY 3. LOCATION OF NEGATIVES
7. CITY OR TOWN IF RURAL, VICINITY St. Joseph		17. DATE(S) OR PERIOD 1902		
8. DESCRIPTION OF LOCATION part lot 1 block 62 Original town		18. STYLE OR DESIGN Neo-Classical		
9. COORDINATES UTM LAT _____ LONG _____		19. ARCHITECT OR ENGINEER A. J. ...		4. PRESENT LOCAL NAME(S) OR DESIGNATION(S)
		20. CONTRACTOR OR BUILDER		
		21. ORIGINAL USE, IF APPARENT commercial		
10. SITE () STRUCTURE () BUILDING (x) OBJECT ()		22. PRESENT USE same		5. OTHER NAME(S)
11. ON NATIONAL REGISTER? YES () NO (x)		23. OWNERSHIP PUBLIC () PRIVATE ()		
12. IS IT ELIGIBLE? YES (x) NO ()		24. OWNER'S NAME AND ADDRESS IF KNOWN		
13. PART OF ESTAB. HIST. DISTRICT? YES () NO (x)		25. OPEN TO PUBLIC? YES () NO ()		6. TOWNSHIP RANGE SECTION
14. DISTRICT POTENTIAL? YES (x) NO ()		26. LOCAL CONTACT PERSON OR ORGANIZATION		
15. NAME OF ESTABLISHED DISTRICT		27. OTHER SURVEYS IN WHICH INCLUDED		
42. FURTHER DESCRIPTION OF IMPORTANT FEATURES		<div style="border: 2px solid black; padding: 20px; width: 100%;"> PHOTO MUST BE PROVIDED </div>		7. TOWNSHIP RANGE SECTION
43. HISTORY AND SIGNIFICANCE				
44. DESCRIPTION OF ENVIRONMENT AND OUTBUILDINGS				8. TOWNSHIP RANGE SECTION
45. SOURCES OF INFORMATION building permit A. France 7/02; Sanborn Insurance maps; City Dir				
46. PREPARED BY David Denman				
47. ORGANIZATION Landmarks Comm.				9. TOWNSHIP RANGE SECTION
48. DATE 11/86				
49. REVISION DATE(S)				
PRINT THIS FORM WHEN COMPLETED TO: OFFICE OF HISTORIC PRESERVATION P.O. BOX 176 JEFFERSON CITY, MISSOURI 65102 816-251-4096				

107. 501-511 Francis street. Two story buff colored brick commercial building constructed in 1902 in the Neo-Classical style. Flat roof behind a simple flat parapet. Deeply projected metal cornice with scrolled modillions and dentil pattern. Five facade bays. All but the center bay are tripartite windows. All the second story window openings have terra cotta surrounds with floreate motif decoration. The windows are slightly chamfered in shape behind the surround. Rusticated building corners. The center bay of the first story has a metal pediment intersecting the metal entablature between the storys. The entry is slightly projected with rusticated pilasters of brick beneath the frieze and pediment. Recessed entry with half round keystone arch. The four storefront bays have pilasters of brick with stone capitals and plinth blocks. Broad glass transoms.





MISSOURI OFFICE OF HISTORIC PRESERVATION

ARCHITECTURAL/HISTORIC INVENTORY SURVEY FORM

BN-18-019-126

1. NO. <u>108</u>		4. PRESENT LOCAL NAME(S) OR DESIGNATION(S)		1. NO.	
2. COUNTY <u>Buchanan</u>		5. OTHER NAME(S)			2. COUNTY
3. LOCATION OF NEGATIVES					
6. SPECIFIC LEGAL LOCATION TOWNSHIP _____ RANGE _____ SECTION _____ IF CITY OR TOWN, STREET ADDRESS <u>502-514 Francis street</u>		16. THEMATIC CATEGORY <u>architecture</u>		2. COUNTY	
7. CITY OR TOWN IF RURAL, VICINITY <u>St. Joseph</u>		17. DATE(S) OR PERIOD <u>1874/1923</u>			
8. DESCRIPTION OF LOCATION <u>lots 4-6 block 61</u> <u>Original town</u>		18. STYLE OR DESIGN <u>Neo-Classical</u>		4. PRESENT LOCAL NAME(S) OR DESIGNATION(S)	
		19. ARCHITECT OR ENGINEER			
		20. CONTRACTOR OR BUILDER		4. PRESENT LOCAL NAME(S) OR DESIGNATION(S)	
		21. ORIGINAL USE, IF APPARENT <u>opera house/offices</u>			
		22. PRESENT USE <u>offices</u>		4. PRESENT LOCAL NAME(S) OR DESIGNATION(S)	
		23. OWNERSHIP PUBLIC () PRIVATE ()			
9. COORDINATES UTM LAT _____ LONG _____		24. OWNER'S NAME AND ADDRESS IF KNOWN		4. PRESENT LOCAL NAME(S) OR DESIGNATION(S)	
		25. OPEN TO PUBLIC? YES () NO ()			
10. SITE () STRUCTURE () BUILDING (x) OBJECT ()		26. LOCAL CONTACT PERSON OR ORGANIZATION		4. PRESENT LOCAL NAME(S) OR DESIGNATION(S)	
11. ON NATIONAL REGISTER? YES () NO (x)		27. OTHER SURVEYS IN WHICH INCLUDED			
13. PART OF ESTAB. HIST. DISTRICT? YES () NO (x)		14. DISTRICT POTENTIAL? YES (x) NO ()		4. PRESENT LOCAL NAME(S) OR DESIGNATION(S)	
15. NAME OF ESTABLISHED DISTRICT		40. VISIBLE FROM PUBLIC ROAD? YES () NO ()			
42. FURTHER DESCRIPTION OF IMPORTANT FEATURES		41. DISTANCE FROM AND FRONTAGE ON ROAD		5. OTHER NAME(S)	
		<div style="border: 2px solid black; padding: 20px; text-align: center;"> PHOTO MUST BE PROVIDED </div>			
43. HISTORY AND SIGNIFICANCE				5. OTHER NAME(S)	
44. DESCRIPTION OF ENVIRONMENT AND OUTBUILDINGS					
45. SOURCES OF INFORMATION <u>building permit Tootle Estate 7/23; Campbell's Gazetteer of Mo.</u>				5. OTHER NAME(S)	
46. PREPARED BY <u>David Denman</u>					
47. ORGANIZATION <u>Landmarks Comm.</u>				5. OTHER NAME(S)	
48. DATE <u>11/86</u> 49. REVISION DATE(S)					
4. PRESENT LOCAL NAME(S) OR DESIGNATION(S)				5. OTHER NAME(S)	
5. OTHER NAME(S)					
6. TOWNSHIP				5. OTHER NAME(S)	
7. RANGE					
8. SECTION				5. OTHER NAME(S)	
9. SECTION					

URN THIS FORM WHEN COMPLETED TO: OFFICE OF HISTORIC PRESERVATION
 P.O. BOX 176
 JEFFERSON CITY, MISSOURI 65102
 1-751-4096

DATE PAGE IS NEEDED, ATTAC
 USE TO THIS FORM

108. 502-514 Francis street. Four story brick commercial building originally constructed in 1874 as a Mansard Roof Opera House and remodeled completely in 1923 to its present appearance. The Mansard roof remains with bracketed metal cornice and slate covered roof. The remaining building is Neo-Classical in style with corner quoins, metal cornice with dentil pattern. Each building corner is slightly projected with three bays at three storys. The first and third bays match in detail the remaining section of the building while the center bay has, at the third story a terra cotta surround with flaring voissour corners and keystone. The second story window center bay has a projected pediment and terra cotta surround with keystone. On the building the third and fourth story window bays have flat arches of brick with terra cotta keystone. The second story has flat stone or terra cotta arches except for the five center bays over the building entrance--these have half round arch brick with keystone. The first story is sheathed in smooth stonework with pilasters between the bays. The office building entry at the center has a curved broken pediment and pilastered surround with the words: 'Pioneer Building' incised on the frieze.





BN-AS-019-121

1. NO. 106		4. PRESENT LOCAL NAME(S) OR DESIGNATION(S)		1. NO.
2. COUNTY Buchanan		5. OTHER NAME(S)		2. COUNTY
3. LOCATION OF NEGATIVES				4. PRESENT LOCAL NAME(S) OR DESIGNATION(S)
6. SPECIFIC LEGAL LOCATION TOWNSHIP _____ RANGE _____ SECTION _____ IF CITY OR TOWN, STREET ADDRESS 513 Francis street		16. THEMATIC CATEGORY architecture		28. NO. OF STORIES 2
7. CITY OR TOWN IF RURAL, VICINITY St. Joseph		17. DATE(S) OR PERIOD 1921		29. BASEMENT? YES () NO ()
8. DESCRIPTION OF LOCATION part lot 1 block 62 Original town		18. STYLE OR DESIGN Neo-Classical		30. FOUNDATION MATERIAL
9. COORDINATES UTM LAT LONG		19. ARCHITECT OR ENGINEER		31. WALL CONSTRUCTION stone clad
10. SITE () STRUCTURE () BUILDING (x) OBJECT ()		20. CONTRACTOR OR BUILDER		32. ROOF TYPE AND MATERIAL flat
11. ON NATIONAL REGISTER? YES () NO (x)		21. ORIGINAL USE, IF APPARENT bank		33. NO. OF BAYS FRONT SIDE
12. IS IT ELIGIBLE? YES (x) NO ()		22. PRESENT USE same		34. WALL TREATMENT
13. PART OF ESTAB. YES () HIST. DISTRICT? NO (x)		23. OWNERSHIP PUBLIC () PRIVATE ()		35. PLAN SHAPE
14. DISTRICT POTENTIAL? YES (x) NO ()		24. OWNER'S NAME AND ADDRESS IF KNOWN		36. CHANGES (EXPLAIN IN NO. 42) ADDITION () ALTERED () MOVED ()
15. NAME OF ESTABLISHED DISTRICT		25. OPEN TO PUBLIC? YES () NO ()		37. CONDITION INTERIOR EXTERIOR
42. FURTHER DESCRIPTION OF IMPORTANT FEATURES		26. LOCAL CONTACT PERSON OR ORGANIZATION		38. PRESERVATION UNDERWAY? YES () NO ()
43. HISTORY AND SIGNIFICANCE		27. OTHER SURVEYS IN WHICH INCLUDED		39. ENDANGERED? BY WHAT? YES () NO ()
				40. VISIBLE FROM PUBLIC ROAD? YES () NO ()
				41. DISTANCE FROM AND FRONTAGE ON ROAD
				5. OTHER NAME(S)
				6. TOWNSHIP
				RANGE
				SECTION
44. DESCRIPTION OF ENVIRONMENT AND OUTBUILDINGS				
45. SOURCES OF INFORMATION building permit 1921; Sanborn ins. maps.		46. PREPARED BY David Denman		
47. ORGANIZATION Landmarks Comm.		48. DATE 11/86		
49. REVISION DATE(S)				
THIS FORM WHEN COMPLETED TO: OFFICE OF HISTORIC PRESERVATION P.O. BOX 176 JEFFERSON CITY, MISSOURI 65102 816-251-4096				

106. 513 Francis street. Two story stone sheathed building constructed in 1921 as offices for the Provident Building and Loan Association. Neo-Classical in style with simple stepped parapet above a projected stone cornice with dentil pattern above the broad frieze with the lettering of the company incised. Broad building corner pilasters. Ribbon windows in the recessed center section of the building above a wood constructed slightly projected entry with a flat roof and highly patterned metal cresting above the door. Three bay entry with some modern alteration.





MISSOURI OFFICE OF HISTORIC PRESERVATION

ARCHITECTURAL/HISTORIC INVENTORY SURVEY FORM

BN-AS-019-422

1. NO. <div style="border: 1px solid black; padding: 2px;">105</div>		4. PRESENT LOCAL NAME(S) OR DESIGNATION(S)		1. NO.		
2. COUNTY <div style="border: 1px solid black; padding: 2px;">Buchanan</div>		5. OTHER NAME(S)			2. COUNTY	
3. LOCATION OF NEGATIVES						4. PRESENT LOCAL NAME(S) OR DESIGNATION(S)
6. SPECIFIC LEGAL LOCATION TOWNSHIP _____ RANGE _____ SECTION _____ IF CITY OR TOWN, STREET ADDRESS <div style="border: 1px solid black; padding: 2px;">515-523 Francis street</div>		16. THEMATIC CATEGORY <div style="border: 1px solid black; padding: 2px;">architecture</div>		28. NO. OF STORIES <div style="border: 1px solid black; padding: 2px;">2</div>		
7. CITY OR TOWN IF RURAL, VICINITY <div style="border: 1px solid black; padding: 2px;">St. Joseph</div>		17. DATE(S) OR PERIOD <div style="border: 1px solid black; padding: 2px;">1899/1907</div>		29. BASEMENT? YES () NO ()		
8. DESCRIPTION OF LOCATION <div style="border: 1px solid black; padding: 2px;">lot 11 and 12 block 62 Original town</div>		18. STYLE OR DESIGN <div style="border: 1px solid black; padding: 2px;">Neo-Classical</div>		30. FOUNDATION MATERIAL		
9. COORDINATES UTM LAT _____ LONG _____		19. ARCHITECT OR ENGINEER <div style="border: 1px solid black; padding: 2px;">E. Eckel</div>		31. WALL CONSTRUCTION <div style="border: 1px solid black; padding: 2px;">stone faced</div>		
10. SITE () STRUCTURE () BUILDING (x) OBJECT ()		20. CONTRACTOR OR BUILDER		32. ROOF TYPE AND MATERIAL <div style="border: 1px solid black; padding: 2px;">flat</div>		
11. ON NATIONAL REGISTER? YES () NO (x)		21. ORIGINAL USE, IF APPARENT <div style="border: 1px solid black; padding: 2px;">bank</div>		33. NO. OF BAYS FRONT SIDE		
12. IS IT ELIGIBLE? YES (x) NO ()		22. PRESENT USE <div style="border: 1px solid black; padding: 2px;">vacant</div>		34. WALL TREATMENT		
13. PART OF ESTAB. HIST. DISTRICT? YES () NO (x)		23. OWNERSHIP PUBLIC () PRIVATE ()		35. PLAN SHAPE		
14. DISTRICT POTENTIAL? YES (x) NO ()		24. OWNER'S NAME AND ADDRESS IF KNOWN		36. CHANGES (EXPLAIN IN NO. 42) ADDITION () ALTERED () MOVED ()		
15. NAME OF ESTABLISHED DISTRICT		25. OPEN TO PUBLIC? YES () NO ()		37. CONDITION INTERIOR _____ EXTERIOR _____		
42. FURTHER DESCRIPTION OF IMPORTANT FEATURES		26. LOCAL CONTACT PERSON OR ORGANIZATION		38. PRESERVATION UNDERWAY? YES () NO ()		
43. HISTORY AND SIGNIFICANCE		27. OTHER SURVEYS IN WHICH INCLUDED		39. ENDANGERED? BY WHAT? YES () NO ()		
44. DESCRIPTION OF ENVIRONMENT AND OUTBUILDINGS		<div style="border: 1px solid black; padding: 20px; text-align: center;"> PHOTO MUST BE PROVIDED </div>		40. VISIBLE FROM PUBLIC ROAD? YES () NO ()		
45. SOURCES OF INFORMATION <div style="border: 1px solid black; padding: 2px;">building permit Milton Tootle 3/99 and 10/07 Sanborn Ins. maps</div>		46. PREPARED BY <div style="border: 1px solid black; padding: 2px;">David Denman</div>		41. DISTANCE FROM AND FRONTAGE ON ROAD		
47. ORGANIZATION <div style="border: 1px solid black; padding: 2px;">Landmarks Comm.</div>		48. DATE <div style="border: 1px solid black; padding: 2px;">11/86</div>		49. REVISION DATE(S)		

THIS FORM WHEN COMPLETED TO: OFFICE OF HISTORIC PRESERVATION
P.O. BOX 176
JEFFERSON CITY, MISSOURI 65102
1-800-751-4096

105. 515-523 Francis street. Tootle Lemon Bank Building. Two story stone sheathed bank built in two major stages. The first and most prominent section was built in 1899 and the addition to the west made in 1907. Both sections were designed by the architectural firm of Edmond Eckel. The main lobby of the bank is strongly Neo-Classical in style with pedestaled parapet above a projected stone cornice and dentil pattern. The cornice is carried across the facade and the projected pediment pavillion at the entry which dominates the facade. The face of the pediment has a stone carved panel with the Missouri State Seal of two bears flanking a shield. The frieze has the words: "Tootle - Lemon & Co. Bankers" applied. The pediment is supported on four fluted stone columns with Ionic capitals and large stone plinth blocks. Behind the columns the entry is composed of moulded copper at both storys with three bays--windows at the second story and entry at each of the first story bays. The center bay has a copper constructed revolving door. To either side of the pavillion is a single window bay whose details are matching along the east long elevation. Each bay is seperated by rectangle pilasters of stone with moulded capitals supporting the architrave and frieze below the cornice of the building. The second story windows are round with stained glass light. There is an applied stone swag above each and the surround of the window is made to appear as a laurel head piece of classical allusion. The first story window bays have moulded Greek Key pattern surrounds with lug sills and flat architrave. The 1907 addition picks up the details of the pilastering and cornice line but has windows at the second story and an altered first story.





MISSOURI OFFICE OF HISTORIC PRESERVATION

ARCHITECTURAL/HISTORIC INVENTORY SURVEY FORM

BN-AS-019-123

1. NO. <u>109</u>		4. PRESENT LOCAL NAME(S) OR DESIGNATION(S)		1. NO.	
2. COUNTY <u>Buchanan</u>		5. OTHER NAME(S)			2. COUNTY
3. LOCATION OF NEGATIVES					
6. SPECIFIC LEGAL LOCATION TOWNSHIP _____ RANGE _____ SECTION _____ IF CITY OR TOWN, STREET ADDRESS <u>516-524 Francis street</u>		16. THEMATIC CATEGORY <u>architecture</u>		4. PRESENT LOCAL NAME(S) OR DESIGNATION(S)	
		17. DATE(S) OR PERIOD <u>1923</u>			
7. CITY OR TOWN IF RURAL, VICINITY <u>St. Joseph</u>		18. STYLE OR DESIGN <u>Neo-Classical</u>		5. OTHER NAME(S)	
8. DESCRIPTION OF LOCATION <u>lots 7-8 block 61</u> <u>Original town</u>		19. ARCHITECT OR ENGINEER			
		20. CONTRACTOR OR BUILDER		6. TOWNSHIP	
9. COORDINATES UTM LAT _____ LONG _____		21. ORIGINAL USE, IF APPARENT <u>offices/commercial</u>			
10. SITE () STRUCTURE () BUILDING (x) OBJECT ()		22. PRESENT USE <u>offices</u>		RANGE	
		23. OWNERSHIP PUBLIC () PRIVATE ()			
11. ON NATIONAL REGISTER? YES () NO (x)		24. OWNER'S NAME AND ADDRESS IF KNOWN		SECTION	
12. IS IT ELIGIBLE? YES (x) NO ()		25. OPEN TO PUBLIC? YES () NO ()			
13. PART OF ESTAB. YES () NO (x)		26. LOCAL CONTACT PERSON OR ORGANIZATION			
14. DISTRICT YES (x) POTENTIAL? NO ()		27. OTHER SURVEYS IN WHICH INCLUDED			
15. NAME OF ESTABLISHED DISTRICT		28. NO. OF STORIES <u>5</u>			
42. FURTHER DESCRIPTION OF IMPORTANT FEATURES		29. BASEMENT? YES () NO ()			
		30. FOUNDATION MATERIAL			
43. HISTORY AND SIGNIFICANCE		31. WALL CONSTRUCTION <u>stone clad</u>			
		32. ROOF TYPE AND MATERIAL <u>flat</u>			
44. DESCRIPTION OF ENVIRONMENT AND OUTBUILDINGS		33. NO. OF BAYS FRONT SIDE			
		34. WALL TREATMENT			
45. SOURCES OF INFORMATION <u>Sanborn Insurance maps; City Dir.</u>		35. PLAN SHAPE			
		36. CHANGES (EXPLAIN IN NO. 42) ADDITION () ALTERED () MOVED ()			
46. PREPARED BY <u>David Denman</u>		37. CONDITION INTERIOR _____ EXTERIOR _____			
		38. PRESERVATION UNDERWAY? YES () NO ()			
47. ORGANIZATION <u>Landmarks Comm.</u>		39. ENDANGERED? BY WHAT? YES () NO ()			
		40. VISIBLE FROM PUBLIC ROAD? YES () NO ()			
48. DATE <u>11/86</u>		41. DISTANCE FROM AND FRONTAGE ON ROAD			
		49. REVISION DATE(S)			

URN THIS FORM WHEN COMPLETED TO: OFFICE OF HISTORIC PRESERVATION
P.O. BOX 176
JEFFERSON CITY, MISSOURI 65102
616-751-4096

DATE PAGE IS NEEDED, ATTACH TO THIS FORM

109. 516-524 Francis street. Five story stone clad commercial building known as the the Tootle Building constructed in 1923 and built in a Neo-Classical style. Fifth story was added in recent times above the projected metal cornice. The center five bays [of nine] are slightly projected with pilasters seperating the bays and doubled pilasters seperating the center bay from the others. All rise to corinthian capitals supporting a broad frieze with rosettes and bracketed cornice [continuous with building cornice]. The fourth story window in the center bay has a raised stone surround with lug sill and panel beneath. The third story has a raised surround with frieze and architrave. There is a narrow balcony with metal railing supported on paired scrolled consoles. The second story window is small and undecorated above the entry. There is a slightly projected entry pavillion with corner engaged columns with Tuscan capitals and free standing stone columns to the inner side supporting a broad frieze and cornice with paired finial urns at either corner. Five bay facade first story. The openings are essentially unaltered with metal surrounds and moulded metal cornice with corner finials. The openings were once glass but are now modified.





MISSOURI OFFICE OF HISTORIC PRESERVATION

ARCHITECTURAL/HISTORIC INVENTORY SURVEY FORM

BN-AS-019-1264

1. NO. <u>110</u> 2. COUNTY <u>Buchanan</u> 3. LOCATION OF NEGATIVES _____	4. PRESENT LOCAL NAME(S) OR DESIGNATION(S) _____ 5. OTHER NAME(S) _____	1. NO.	
6. SPECIFIC LEGAL LOCATION TOWNSHIP _____ RANGE _____ SECTION _____ IF CITY OR TOWN, STREET ADDRESS <u>521-523 Felix street</u> 7. CITY OR TOWN IF RURAL, VICINITY <u>St. Joseph</u> 8. DESCRIPTION OF LOCATION <u>part lots 9-12 block 61</u> <u>Original town</u>	16. THEMATIC CATEGORY <u>architecture</u> 17. DATE(S) OR PERIOD <u>1908</u> 18. STYLE OR DESIGN <u>Neo-Classical</u> 19. ARCHITECT OR ENGINEER _____ 20. CONTRACTOR OR BUILDER _____ 21. ORIGINAL USE, IF APPARENT <u>commercial</u> 22. PRESENT USE <u>same</u> 23. OWNERSHIP PUBLIC () PRIVATE () 24. OWNER'S NAME AND ADDRESS IF KNOWN _____ 25. OPEN TO PUBLIC? YES () NO () 26. LOCAL CONTACT PERSON OR ORGANIZATION _____ 27. OTHER SURVEYS IN WHICH INCLUDED _____	28. NO. OF STORIES <u>3</u> 29. BASEMENT? YES () NO () 30. FOUNDATION MATERIAL _____ 31. WALL CONSTRUCTION <u>brick</u> 32. ROOF TYPE AND MATERIAL <u>flat</u> 33. NO. OF BAYS FRONT SIDE 34. WALL TREATMENT _____ 35. PLAN SHAPE _____ 36. CHANGES (EXPLAIN IN NO. 42) ADDITION () ALTERED () MOVED () 37. CONDITION INTERIOR EXTERIOR 38. PRESERVATION UNDERWAY? YES () NO () 39. ENDANGERED? BY WHAT? YES () NO () 40. VISIBLE FROM PUBLIC ROAD? YES () NO () 41. DISTANCE FROM AND FRONTAGE ON ROAD _____	2. COUNTY
9. COORDINATES UTM LAT _____ LONG _____ 10. SITE () BUILDING () STRUCTURE () OBJECT () 11. ON NATIONAL REGISTER? YES () NO (X) 12. IS IT ELIGIBLE? YES (X) NO () 13. PART OF ESTAB. HIST. DISTRICT? YES () NO (X) 14. DISTRICT POTENTIAL? YES (X) NO () 15. NAME OF ESTABLISHED DISTRICT _____	42. FURTHER DESCRIPTION OF IMPORTANT FEATURES _____ 43. HISTORY AND SIGNIFICANCE _____ 44. DESCRIPTION OF ENVIRONMENT AND OUTBUILDINGS _____ 45. SOURCES OF INFORMATION <u>Sanborn Ins. maps; City Dir.s</u>	46. PREPARED BY <u>David Denman</u> 47. ORGANIZATION <u>Landmarks Comm.</u> 48. DATE <u>11/86</u> 49. REVISION DATE(S) _____	5. OTHER NAME(S)
		6. TOWNSHIP	
		RANGE	
		SECTION	

THIS FORM WHEN COMPLETED TO: OFFICE OF HISTORIC PRESERVATION
 P.O. BOX 176
 JEFFERSON CITY, MISSOURI 65102
 1-751-4096

110. 521-523 Felix street. Three story brick commercial building constructed in 1908 in the Neo-Classical style. For many years this was the Block Bros. Clothing Company. Flat roof behind a coped parapet, moulded slightly projected terra cotta cornice with broad frieze. The facade has three bays with corner pilasters with terra cotta capitals and plinth blocks. The two inner window separations are treated as recessed pilasters as well though with more simple terra cotta ornament. Windows have been filled with glass block when the building was remodeled in the 1930s. There is a terra cotta entablature above the completely terra cotta sheathed first story. The storefront bays are completely unaltered. The facade has pilaster corners rising to fanciful corner block capitals. Luxfer glass transoms. Metal structure to the storefront with a double facade entry wrapping around a center glass pavillion which is essentially freestanding--with the double entry leading back to a deeply recessed entry. On the long street elevation on the east there is a centered recessed entry with a segmental arched terra cotta entry with huge console corner brackets and scrolled keystone. 1930s era revolving door.





MISSOURI OFFICE OF HISTORIC PRESERVATION

ARCHITECTURAL/HISTORIC INVENTORY SURVEY FORM *BN-AS-019-425*

1. NO. 102		4. PRESENT LOCAL NAME(S) OR DESIGNATION(S) Townsend, Wyatt, Wall Department Store Building		1. NO.	
2. COUNTY Buchanan		5. OTHER NAME(S)			2. COUNTY
3. LOCATION OF NEGATIVES					
6. SPECIFIC LEGAL LOCATION TOWNSHIP _____ RANGE _____ SECTION _____ IF CITY OR TOWN, STREET ADDRESS 602 Francis street		16. THEMATIC CATEGORY architecture		28. NO. OF STORIES 5	
7. CITY OR TOWN IF RURAL, VICINITY St. Joseph		17. DATE(S) OR PERIOD 1909		29. BASEMENT? YES () NO ()	
8. DESCRIPTION OF LOCATION lot 3 and 4 block 6 Smith's addn.		18. STYLE OR DESIGN Neo-Classical		30. FOUNDATION MATERIAL	
9. COORDINATES UTM LAT _____ LONG _____		19. ARCHITECT OR ENGINEER		31. WALL CONSTRUCTION brick	
10. SITE () STRUCTURE () BUILDING (x) OBJECT ()		20. CONTRACTOR OR BUILDER		32. ROOF TYPE AND MATERIAL flat	
11. ON NATIONAL REGISTER? YES () NO (x)		21. ORIGINAL USE, IF APPARENT commercial		33. NO. OF BAYS FRONT SIDE	
12. IS IT ELIGIBLE? YES (x) NO ()		22. PRESENT USE vacant		34. WALL TREATMENT	
13. PART OF ESTAB. YES () HIST. DISTRICT? NO (x)		23. OWNERSHIP PUBLIC () PRIVATE ()		35. PLAN SHAPE	
14. DISTRICT POTENTIAL? YES (x) NO ()		24. OWNER'S NAME AND ADDRESS IF KNOWN		36. CHANGES (EXPLAIN IN NO. 42) ADDITION () ALTERED () MOVED ()	
15. NAME OF ESTABLISHED DISTRICT		25. OPEN TO PUBLIC? YES () NO ()		37. CONDITION INTERIOR _____ EXTERIOR _____	
42. FURTHER DESCRIPTION OF IMPORTANT FEATURES		26. LOCAL CONTACT PERSON OR ORGANIZATION		38. PRESERVATION UNDERWAY? YES () NO ()	
43. HISTORY AND SIGNIFICANCE		27. OTHER SURVEYS IN WHICH INCLUDED		39. ENDANGERED? BY WHAT? YES () NO ()	
44. DESCRIPTION OF ENVIRONMENT AND OUTBUILDINGS		<div style="border: 2px solid black; padding: 20px; width: 100%;"> PHOTO MUST BE PROVIDED </div>		40. VISIBLE FROM PUBLIC ROAD? YES () NO ()	
45. SOURCES OF INFORMATION Sanborn Insurance Maps.				41. DISTANCE FROM AND FRONTAGE ON ROAD	
46. PREPARED BY David Denman		47. ORGANIZATION Landmarks Comm.		5. OTHER NAME(S)	
48. DATE 11/86		49. REVISION DATE(S)			6. TOWNSHIP
THIS FORM WHEN COMPLETED TO:		OFFICE OF HISTORIC PRESERVATION P.O. BOX 176 JEFFERSON CITY, MISSOURI 65102 816-251-4096		RANGE	
DATE _____ PAGE IS NEEDED, ATTACH TO THIS FORM					SECTION

102. 602 Francis Street, Townsend, Wyatt and Wall Department Store. Five story brick commercial building constructed in 1909. Building by architect Walter Boschen, Neo-Classical in style with a projected metal cornice with dentil pattern above a terra cotta frieze with triglyphs. The fifth story is separated by a terra cotta band from the fourth story. The ten facade bays have terra cotta swags and cartouche between the window bays. Each window has a terra cotta moulded surround with a metal balcony grill flush with the wall. Second story window openings have terra cotta lintels with decorative corner blocks and keystone. Storefront is unaltered with five large bays and center entry. There is a stone sheathing beneath the simple stone string course above the storefront. Terra cotta surrounds with urn finials above window corner blocks. Swag decorated entablature with moulded cornice above each windows bay. Glass transoms above the large plate glass display windows.





MISSOURI OFFICE OF HISTORIC PRESERVATION

ARCHITECTURAL/HISTORIC INVENTORY SURVEY FORM

BN-AS-019-126

1. NO. 103		4. PRESENT LOCAL NAME(S) OR DESIGNATION(S) <i>Kirkpatrick Building</i>		1. NO. 2. COUNTY 3. LOCATION OF NEGATIVES
2. COUNTY Buchanan		5. OTHER NAME(S)		
3. LOCATION OF NEGATIVES				
6. SPECIFIC LEGAL LOCATION TOWNSHIP _____ RANGE _____ SECTION _____ IF CITY OR TOWN, STREET ADDRESS 612 Francis street		16. THEMATIC CATEGORY architecture		2. COUNTY 4. PRESENT LOCAL NAME(S) OR DESIGNATION(S)
7. CITY OR TOWN IF RURAL, VICINITY St. Joseph		17. DATE(S) OR PERIOD 1923		
8. DESCRIPTION OF LOCATION lot 5 block 6 Smith's addn.		18. STYLE OR DESIGN Beaux Arts		
9. COORDINATES UTM LAT _____ LONG _____		19. ARCHITECT OR ENGINEER V. J. J. J.		4. PRESENT LOCAL NAME(S) OR DESIGNATION(S)
10. SITE () BUILDING (x) STRUCTURE () OBJECT ()		20. CONTRACTOR OR BUILDER		
11. ON NATIONAL REGISTER? YES () NO (x)		21. ORIGINAL USE, IF APPARENT commercial/offices		
12. IS IT ELIGIBLE? YES (x) NO ()		22. PRESENT USE same		4. PRESENT LOCAL NAME(S) OR DESIGNATION(S)
13. PART OF ESTAB. YES () NO (x)		23. OWNERSHIP PUBLIC () PRIVATE ()		
14. DISTRICT POTENTIAL? YES (x) NO ()		24. OWNER'S NAME AND ADDRESS IF KNOWN		
15. NAME OF ESTABLISHED DISTRICT		25. OPEN TO PUBLIC? YES () NO ()		4. PRESENT LOCAL NAME(S) OR DESIGNATION(S)
42. FURTHER DESCRIPTION OF IMPORTANT FEATURES		26. LOCAL CONTACT PERSON OR ORGANIZATION		
		27. OTHER SURVEYS IN WHICH INCLUDED		
43. HISTORY AND SIGNIFICANCE		40. VISIBLE FROM PUBLIC ROAD? YES () NO ()		5. OTHER NAME(S) 6. TOWNSHIP 7. RANGE 8. SECTION
		41. DISTANCE FROM AND FRONTAGE ON ROAD		
		PHOTO MUST BE PROVIDED		
44. DESCRIPTION OF ENVIRONMENT AND OUTBUILDINGS		46. PREPARED BY David Denman		5. OTHER NAME(S) 6. TOWNSHIP 7. RANGE 8. SECTION
45. SOURCES OF INFORMATION Sanborn Insurance Maps.		47. ORGANIZATION Landmarks Comm.		
48. DATE 11/86		49. REVISION DATE(S)		
46. PREPARED BY David Denman		47. ORGANIZATION Landmarks Comm.		5. OTHER NAME(S) 6. TOWNSHIP 7. RANGE 8. SECTION
48. DATE 11/86		49. REVISION DATE(S)		
46. PREPARED BY David Denman		47. ORGANIZATION Landmarks Comm.		

THIS FORM WHEN COMPLETED TO: OFFICE OF HISTORIC PRESERVATION
P.O. BOX 176
JEFFERSON CITY, MISSOURI 65102
816-751-4096

OPTIONAL PAGE IS NEEDED, ATTACH TO THIS FORM

103. 612 Francis street. Four story brick clad commercial building constructed in 1923 as the Kirkpatrick Building. Beaux Arts in style with flat roof and patterned parapet with corners rising to a patterned broken pediment with highly decorative terra cotta ornament. The pediments on the facade are above slightly projected pavillions at either corner which each have three bays. The fourth and third story match the detail found on the facade though the second story has a fanciful terra cotta surround in which all three window openings are grouped with pilasters, lugged sill, metal balcony railing and finials atop the flat cornice with decorative paneled frieze. On the entire facade is a terra cotta cornice with tongue and dart bed moulding. The fourth story window openings have terra cotta decorative panel lintels. Third story windows have flat brick arches. The center bay has a smaller cartouche centered on the parapet wall. At the second story is a single window with terra cotta surround matching in detail those at the building corners. The surround rests on a projected entry pavillion at street level which is made of terra cotta with grouped round pilaster support on plinth blocks. The frieze above the modified entry archivolt arch has incised lettering "Kirkpatrick Blding" inscribed. The first floor has a stone sheathing. Of the six storefront bays only one remains unchanged with center recessed entry and tall glass transoms with copper corners and structural members.





MISSOURI OFFICE OF HISTORIC PRESERVATION

ARCHITECTURAL/HISTORIC INVENTORY SURVEY FORM

BN-AS-019-127

1. NO. 44 2. COUNTY Buchanan 3. LOCATION OF NEGATIVES	4. PRESENT LOCAL NAME(S) OR DESIGNATION(S) 5. OTHER NAME(S)	1. NO. 2. COUNTY 4. PRESENT LOCAL NAME(S) OR DESIGNATION(S) 5. OTHER NAME(S) 6. TOWNSHIP RANGE SECTION
6. SPECIFIC LEGAL LOCATION TOWNSHIP _____ RANGE _____ SECTION _____ IF CITY OR TOWN, STREET ADDRESS 711-715 Francis street 7. CITY OR TOWN IF RURAL, VICINITY St. Joseph 8. DESCRIPTION OF LOCATION part lot 8 block 18 Smith's addn.	16. THEMATIC CATEGORY architecture 17. DATE(S) OR PERIOD 1915 18. STYLE OR DESIGN Neo-Classical 19. ARCHITECT OR ENGINEER 20. CONTRACTOR OR BUILDER 21. ORIGINAL USE, IF APPARENT commercial 22. PRESENT USE same 23. OWNERSHIP PUBLIC () PRIVATE () 24. OWNER'S NAME AND ADDRESS IF KNOWN 25. OPEN TO PUBLIC? YES () NO () 26. LOCAL CONTACT PERSON OR ORGANIZATION 27. OTHER SURVEYS IN WHICH INCLUDED	28. NO. OF STORIES 2 29. BASEMENT? YES () NO () 30. FOUNDATION MATERIAL u/k 31. WALL CONSTRUCTION brick 32. ROOF TYPE AND MATERIAL 33. NO. OF BAYS FRONT SIDE 34. WALL TREATMENT 35. PLAN SHAPE 36. CHANGES (EXPLAIN IN NO. 42) ADDITION () ALTERED () MOVED () 37. CONDITION INTERIOR EXTERIOR 38. PRESERVATION UNDERWAY? YES () NO () 39. ENDANGERED? BY WHAT? YES () NO () 40. VISIBLE FROM PUBLIC ROAD? YES () NO () 41. DISTANCE FROM AND FRONTAGE ON ROAD
9. COORDINATES UTM LAT _____ LONG _____ 10. SITE () STRUCTURE () BUILDING (x) OBJECT () 11. ON NATIONAL REGISTER? YES () NO (x) 12. IS IT ELIGIBLE? YES (x) NO () 13. PART OF ESTAB. HIST. DISTRICT? YES () NO (x) 14. DISTRICT POTENTIAL? YES (x) NO () 15. NAME OF ESTABLISHED DISTRICT	42. FURTHER DESCRIPTION OF IMPORTANT FEATURES <div style="border: 2px solid black; padding: 20px; text-align: center; width: 100%;"> PHOTO MUST BE PROVIDED </div>	
43. HISTORY AND SIGNIFICANCE		
44. DESCRIPTION OF ENVIRONMENT AND OUTBUILDINGS		
45. SOURCES OF INFORMATION building permit G.D. Berry 3/15; City D.--1916 46. PREPARED BY David Denman 47. ORGANIZATION Landmarks Comm. 48. DATE 11/86 49. REVISION DATE(S)	46. PREPARED BY David Denman 47. ORGANIZATION Landmarks Comm. 48. DATE 11/86 49. REVISION DATE(S)	

UR.4 THIS FORM WHEN COMPLETED TO: OFFICE OF HISTORIC PRESERVATION
 P.O. BOX 176
 JEFFERSON CITY, MISSOURI 65102
 n 314-751-4096

DATE PAGE IS NEEDED, ATTAL
 TO THIS FORM

44. 711-715 Francis street. Two story brick commercial building constructed in 1915 by G.D. Berry and leased to various business storefronts. Flat roof behind a corbeled roof cornice. Brick dentil and flat brick arch over the second story paired windows and used as an entablature or string course between storys. 711 Francis has a black carrara glass sheathing of the 1930s. 715 Francis is modern.





MISSOURI OFFICE OF HISTORIC PRESERVATION

ARCHITECTURAL/HISTORIC INVENTORY SURVEY FORM

BN-AS-019-174

1. NO. 48		4. PRESENT LOCAL NAME(S) OR DESIGNATION(S)		1. NO. 2. COUNTY 4. PRESENT LOCAL NAME(S) OR DESIGNATION(S) 5. OTHER NAME(S) 6. TOWNSHIP RANGE SECTION
2. COUNTY Buchanan		5. OTHER NAME(S)		
3. LOCATION OF NEGATIVES				
8. SPECIFIC LEGAL LOCATION TOWNSHIP _____ RANGE _____ SECTION _____ IF CITY OR TOWN, STREET ADDRESS 714-716 Francis street		16. THEMATIC CATEGORY architecture		2. COUNTY 4. PRESENT LOCAL NAME(S) OR DESIGNATION(S) 5. OTHER NAME(S) 6. TOWNSHIP RANGE SECTION
7. CITY OR TOWN IF RURAL, VICINITY St. Joseph		17. DATE(S) OR PERIOD 1904		
6. DESCRIPTION OF LOCATION part lot 5 block 7 Smith's addn.		18. STYLE OR DESIGN NeoClassical		
		19. ARCHITECT OR ENGINEER		
		20. CONTRACTOR OR BUILDER		
		21. ORIGINAL USE, IF APPARENT commercial		
22. PRESENT USE apartments		28. NO. OF STORIES 2		
23. OWNERSHIP PUBLIC () PRIVATE ()		29. BASEMENT? YES () NO ()		
24. OWNER'S NAME AND ADDRESS IF KNOWN		30. FOUNDATION MATERIAL u/k		
25. OPEN TO PUBLIC? YES () NO ()		31. WALL CONSTRUCTION brick		
26. LOCAL CONTACT PERSON OR ORGANIZATION		32. ROOF TYPE AND MATERIAL flat		
27. OTHER SURVEYS IN WHICH INCLUDED		33. NO. OF BAYS FRONT SIDE		
28. NO. OF STORIES 2		34. WALL TREATMENT		
29. BASEMENT? YES () NO ()		35. PLAN SHAPE		
30. FOUNDATION MATERIAL u/k		36. CHANGES (EXPLAIN IN NO. 42) ADDITION () ALTERED () MOVED ()		
31. WALL CONSTRUCTION brick		37. CONDITION INTERIOR EXTERIOR		
32. ROOF TYPE AND MATERIAL flat		38. PRESERVATION UNDERWAY? YES () NO ()		
33. NO. OF BAYS FRONT SIDE		39. ENDANGERED? BY WHAT? YES () NO ()		
34. WALL TREATMENT		40. VISIBLE FROM PUBLIC ROAD? YES () NO ()		
35. PLAN SHAPE		41. DISTANCE FROM AND FRONTAGE ON ROAD		
36. CHANGES (EXPLAIN IN NO. 42) ADDITION () ALTERED () MOVED ()		PHOTO MUST BE PROVIDED		
37. CONDITION INTERIOR EXTERIOR				
38. PRESERVATION UNDERWAY? YES () NO ()		PHOTO MUST BE PROVIDED		
39. ENDANGERED? BY WHAT? YES () NO ()				
40. VISIBLE FROM PUBLIC ROAD? YES () NO ()		PHOTO MUST BE PROVIDED		
41. DISTANCE FROM AND FRONTAGE ON ROAD				
42. FURTHER DESCRIPTION OF IMPORTANT FEATURES		PHOTO MUST BE PROVIDED		
43. HISTORY AND SIGNIFICANCE				
44. DESCRIPTION OF ENVIRONMENT AND OUTBUILDINGS		PHOTO MUST BE PROVIDED		
45. SOURCES OF INFORMATION building permit Wm and Henry Krug 3/04; City D.--1905,1916				
46. PREPARED BY David Denman		PHOTO MUST BE PROVIDED		
47. ORGANIZATION Landmarks Comm.				
48. DATE 11/86		PHOTO MUST BE PROVIDED		
49. REVISION DATE(S)				
43. HISTORY AND SIGNIFICANCE		PHOTO MUST BE PROVIDED		
44. DESCRIPTION OF ENVIRONMENT AND OUTBUILDINGS				
45. SOURCES OF INFORMATION building permit Wm and Henry Krug 3/04; City D.--1905,1916		PHOTO MUST BE PROVIDED		
46. PREPARED BY David Denman				
47. ORGANIZATION Landmarks Comm.		PHOTO MUST BE PROVIDED		
48. DATE 11/86				
49. REVISION DATE(S)		PHOTO MUST BE PROVIDED		
43. HISTORY AND SIGNIFICANCE				
44. DESCRIPTION OF ENVIRONMENT AND OUTBUILDINGS		PHOTO MUST BE PROVIDED		
45. SOURCES OF INFORMATION building permit Wm and Henry Krug 3/04; City D.--1905,1916				
46. PREPARED BY David Denman		PHOTO MUST BE PROVIDED		
47. ORGANIZATION Landmarks Comm.				
48. DATE 11/86		PHOTO MUST BE PROVIDED		
49. REVISION DATE(S)				

THIS FORM WHEN COMPLETED TO: OFFICE OF HISTORIC PRESERVATION
P.O. BOX 176
JEFFERSON CITY, MISSOURI 65102
751-4096

48. 714-716 Francis street. Two story brick commercial building constructed in 1904 by William and Henry Krug as an investment partnership and leased to various businesses. William Uhlmann--photo supplies--was here for many years. Flat roof behind a simple coped parapet with a terra-cotta Neo-Classical cornice below with modillions and dentil pattern. Buff colored brick veneering on the facade. Ribbon window second story broken into two bays with narrow terra cotta surround. Terra cotta entablature between the storys with a sea wave pattern and tongue and dart pattern above a highly decorative transom with terra cotta surround. Each of the two storefronts have a stepped transom shape with leaded lights. Each storefront is basically unaltered with recessed door and large display bays. the bottom edge of the storefronts is faced with polished travertine.





MISSOURI OFFICE OF HISTORIC PRESERVATION

ARCHITECTURAL/HISTORIC INVENTORY SURVEY FORM

BN-15-019-129

<p>1. NO. <u>45</u></p> <p>2. COUNTY <u>Buchanan</u></p> <p>3. LOCATION OF NEGATIVES _____</p>	<p>4. PRESENT LOCAL NAME(S) OR DESIGNATION(S) _____</p> <p>5. OTHER NAME(S) _____</p>	1. NO. 2. COUNTY 4. PRESENT LOCAL NAME(S) OR DESIGNATION(S) 5. OTHER NAME(S) 6. TOWNSHIP RANGE SECTION
<p>6. SPECIFIC LEGAL LOCATION TOWNSHIP _____ RANGE _____ SECTION _____ IF CITY OR TOWN, STREET ADDRESS <u>717-721 Francis street</u></p> <p>7. CITY OR TOWN IF RURAL, VICINITY <u>St. Joseph</u></p> <p>8. DESCRIPTION OF LOCATION <u>part lot 8 block 18 Smith's addn.</u></p> <p>9. COORDINATES UTM LAT _____ LONG _____</p> <p>10. SITE () STRUCTURE () BUILDING (x) OBJECT ()</p> <p>11. ON NATIONAL REGISTER? YES () NO (x)</p> <p>12. IS IT ELIGIBLE? YES (x) NO ()</p> <p>13. PART OF ESTAB. HIST. DISTRICT? YES () NO (x)</p> <p>14. DISTRICT POTENTIAL? YES (x) NO ()</p> <p>15. NAME OF ESTABLISHED DISTRICT _____</p>	<p>16. THEMATIC CATEGORY <u>architecture</u></p> <p>17. DATE(S) OR PERIOD <u>1915</u></p> <p>18. STYLE OR DESIGN <u>Neo-Classical</u></p> <p>19. ARCHITECT OR ENGINEER _____</p> <p>20. CONTRACTOR OR BUILDER _____</p> <p>21. ORIGINAL USE, IF APPARENT <u>commercial</u></p> <p>22. PRESENT USE <u>same</u></p> <p>23. OWNERSHIP PUBLIC () PRIVATE ()</p> <p>24. OWNER'S NAME AND ADDRESS IF KNOWN _____</p> <p>25. OPEN TO PUBLIC? YES () NO ()</p> <p>26. LOCAL CONTACT PERSON OR ORGANIZATION _____</p> <p>27. OTHER SURVEYS IN WHICH INCLUDED _____</p>	<p>28. NO. OF STORIES <u>2</u></p> <p>29. BASEMENT? YES () NO ()</p> <p>30. FOUNDATION MATERIAL <u>u/k</u></p> <p>31. WALL CONSTRUCTION <u>brick</u></p> <p>32. ROOF TYPE AND MATERIAL _____</p> <p>33. NO. OF BAYS FRONT SIDE</p> <p>34. WALL TREATMENT _____</p> <p>35. PLAN SHAPE _____</p> <p>36. CHANGES (EXPLAIN IN NO. 42) ADDITION () ALTERED () MOVED ()</p> <p>37. CONDITION INTERIOR _____ EXTERIOR _____</p> <p>38. PRESERVATION UNDERWAY? YES () NO ()</p> <p>39. ENDANGERED? BY WHAT? YES () NO ()</p> <p>40. VISIBLE FROM PUBLIC ROAD? YES () NO ()</p> <p>41. DISTANCE FROM AND FRONTAGE ON ROAD _____</p>
<p>42. FURTHER DESCRIPTION OF IMPORTANT FEATURES _____</p>		<p>PHOTO MUST BE PROVIDED</p>
<p>43. HISTORY AND SIGNIFICANCE _____</p>		
<p>44. DESCRIPTION OF ENVIRONMENT AND OUTBUILDINGS _____</p>		
<p>45. SOURCES OF INFORMATION <u>building permit G.D. Berry 3/15;</u></p>		<p>46. PREPARED BY <u>David Denman</u></p> <p>47. ORGANIZATION <u>Landmarks Comm.</u></p> <p>48. DATE <u>11/86</u></p> <p>49. REVISION DATE(S) _____</p>

URN THIS FORM WHEN COMPLETED TO:

DATE RATE PACE IS NEEDED, ATTAC

OFFICE OF HISTORIC PRESERVATION
P.O. BOX 176
JEFFERSON CITY, MISSOURI 65102
816-751-4096

45.717-721 Francis street. Two story brick commercial building constructed in 1915 by G.D.Berry. Built within months of the neighboring building to the west and with identical detail. There are three storefronts all of which have been substantially altered.





MISSOURI OFFICE OF HISTORIC PRESERVATION

ARCHITECTURAL/HISTORIC INVENTORY SURVEY FORM

BN 15-019-130

1. NO. <div style="border: 1px solid black; padding: 2px; text-align: center;">49</div>		4. PRESENT LOCAL NAME(S) OR DESIGNATION(S)		1. NO.	
2. COUNTY <div style="border: 1px solid black; padding: 2px; text-align: center;">Buchanan</div>		5. OTHER NAME(S)			2. COUNTY
3. LOCATION OF NEGATIVES					

6. SPECIFIC LEGAL LOCATION TOWNSHIP _____ RANGE _____ SECTION _____ IF CITY OR TOWN, STREET ADDRESS <div style="border: 1px solid black; padding: 2px;">718-720 Francis street</div>		16. THEMATIC CATEGORY <div style="border: 1px solid black; padding: 2px; text-align: center;">architecture</div>		28. NO. OF STORIES 2 29. BASEMENT? YES () NO ()		5. OTHER NAME(S)			
7. CITY OR TOWN IF RURAL, VICINITY <div style="border: 1px solid black; padding: 2px;">St. Joseph</div>		17. DATE(S) OR PERIOD <div style="border: 1px solid black; padding: 2px; text-align: center;">1910</div>		30. FOUNDATION MATERIAL <div style="border: 1px solid black; padding: 2px; text-align: center;">u/k</div>			6. TOWNSHIP		
8. DESCRIPTION OF LOCATION <div style="border: 1px solid black; padding: 2px;">part lot 5 block 7 Smith's addn.</div>		18. STYLE OR DESIGN <div style="border: 1px solid black; padding: 2px; text-align: center;">Neo-Classical</div>		31. WALL CONSTRUCTION <div style="border: 1px solid black; padding: 2px; text-align: center;">brick</div>				RANGE	
		19. ARCHITECT OR ENGINEER		32. ROOF TYPE AND MATERIAL <div style="border: 1px solid black; padding: 2px; text-align: center;">flat</div>					SECTION
		20. CONTRACTOR OR BUILDER		33. NO. OF BAYS FRONT SIDE					
		21. ORIGINAL USE, IF APPARENT <div style="border: 1px solid black; padding: 2px; text-align: center;">commercial</div>		34. WALL TREATMENT					
		22. PRESENT USE <div style="border: 1px solid black; padding: 2px; text-align: center;">apartments</div>		35. PLAN SHAPE					
9. COORDINATES UTM LAT _____ LONG _____		23. OWNERSHIP PUBLIC () PRIVATE ()		36. CHANGES (EXPLAIN IN NO. 42) ADDITION () ALTERED () MOVED ()					
10. SITE () BUILDING (x) STRUCTURE () OBJECT ()		24. OWNER'S NAME AND ADDRESS IF KNOWN		37. CONDITION INTERIOR _____ EXTERIOR _____					
11. ON NATIONAL REGISTER? YES () NO (x)		25. OPEN TO PUBLIC? YES () NO ()		38. PRESERVATION UNDERWAY? YES () NO ()					
12. IS IT ELIGIBLE? YES (x) NO ()		26. LOCAL CONTACT PERSON OR ORGANIZATION		39. ENDANGERED? BY WHAT? YES () NO ()					
13. PART OF ESTAB. HIST. DISTRICT? YES () NO (x)		27. OTHER SURVEYS IN WHICH INCLUDED		40. VISIBLE FROM PUBLIC ROAD? YES () NO ()					
14. DISTRICT POTENTIAL? YES (x) NO ()				41. DISTANCE FROM AND FRONTAGE ON ROAD					
15. NAME OF ESTABLISHED DISTRICT				<div style="border: 1px solid black; padding: 20px; width: 100%;"> PHOTO MUST BE PROVIDED </div>					
42. FURTHER DESCRIPTION OF IMPORTANT FEATURES						7. TOWNSHIP			
43. HISTORY AND SIGNIFICANCE							RANGE		
44. DESCRIPTION OF ENVIRONMENT AND OUTBUILDINGS								SECTION	
45. SOURCES OF INFORMATION <div style="border: 1px solid black; padding: 2px;">building permit Schloss & August 7/10; City D.--1916</div>				46. PREPARED BY <div style="border: 1px solid black; padding: 2px;">David Denman</div>					
47. ORGANIZATION <div style="border: 1px solid black; padding: 2px;">Landmarks Comm.</div>				48. DATE <div style="border: 1px solid black; padding: 2px;">11/86</div>					
49. REVISION DATE(S)									

THIS FORM WHEN COMPLETED TO: OFFICE OF HISTORIC PRESERVATION
 P.O. BOX 176
 JEFFERSON CITY, MISSOURI 65102
 1-751-4096

DATE: _____ PAGE IS NEEDED, ATTACH TO THIS FORM

49. 718-720 Francis street. Two story commercial building constructed in 1910 by Schloss and August as an investment partnership and leased to various businesses. Flat roof behind a simple parapet with a projected entablature of terra cotta with modillions and dentil pattern. Buff colored brick veneering and ribbon second story window openings with slender terra cotta pilasters separating the openings. The storefront is completely sheathed in two toned carrara glass dating to the 1930s.





MISSOURI OFFICE OF HISTORIC PRESERVATION

ARCHITECTURAL/HISTORIC INVENTORY SURVEY FORM

BU AS-019-136

1. NO. 50		4. PRESENT LOCAL NAME(S) OR DESIGNATION(S)		1. NO.	
2. COUNTY Buchanan		5. OTHER NAME(S)			2. COUNTY
3. LOCATION OF NEGATIVES					
6. SPECIFIC LEGAL LOCATION TOWNSHIP _____ RANGE _____ SECTION _____ IF CITY OR TOWN, STREET ADDRESS 722-724 Francis street		16. THEMATIC CATEGORY architecture		4. PRESENT LOCAL NAME(S) OR DESIGNATION(S)	
7. CITY OR TOWN IF RURAL, VICINITY St. Joseph		17. DATE(S) OR PERIOD 1904			
8. DESCRIPTION OF LOCATION part lot 5 block 7 Smith's addn.		18. STYLE OR DESIGN Queen Anne		5. OTHER NAME(S)	
		19. ARCHITECT OR ENGINEER			
9. COORDINATES UTM LAT _____ LONG _____		20. CONTRACTOR OR BUILDER		6. TOWNSHIP	
		21. ORIGINAL USE, IF APPARENT commercial			
10. SITE () BUILDING (x) STRUCTURE () OBJECT ()		22. PRESENT USE same		RANGE	
		23. OWNERSHIP PUBLIC () PRIVATE ()			
11. ON NATIONAL REGISTER? YES () NO (x) 12. IS IT ELIGIBLE? YES (x) NO ()		24. OWNER'S NAME AND ADDRESS IF KNOWN		SECTION	
		25. OPEN TO PUBLIC? YES () NO ()			
13. PART OF ESTAB. HIST. DISTRICT? YES () NO (x) 14. DISTRICT POTENTIAL? YES (x) NO ()		26. LOCAL CONTACT PERSON OR ORGANIZATION			
		27. OTHER SURVEYS IN WHICH INCLUDED			
15. NAME OF ESTABLISHED DISTRICT		30. FOUNDATION MATERIAL brick		3. PRESENT LOCAL NAME(S) OR DESIGNATION(S)	
		31. WALL CONSTRUCTION brick			
		32. ROOF TYPE AND MATERIAL flat		4. PRESENT LOCAL NAME(S) OR DESIGNATION(S)	
		33. NO. OF BAYS FRONT SIDE			
		34. WALL TREATMENT		5. OTHER NAME(S)	
		35. PLAN SHAPE			
		36. CHANGES (EXPLAIN IN NO. 42) ADDITION () ALTERED () MOVED ()		6. TOWNSHIP	
		37. CONDITION INTERIOR EXTERIOR			
		38. PRESERVATION UNDERWAY? YES () NO ()		RANGE	
		39. ENDANGERED? BY WHAT? YES () NO ()			
		40. VISIBLE FROM PUBLIC ROAD? YES () NO ()		SECTION	
		41. DISTANCE FROM AND FRONTAGE ON ROAD			
42. FURTHER DESCRIPTION OF IMPORTANT FEATURES				3. PRESENT LOCAL NAME(S) OR DESIGNATION(S)	
43. HISTORY AND SIGNIFICANCE					
44. DESCRIPTION OF ENVIRONMENT AND OUTBUILDINGS					
45. SOURCES OF INFORMATION building permit Norman Realty Inv.Co. 7/04; City D.--1905				6. TOWNSHIP	
46. PREPARED BY David Denman					
47. ORGANIZATION Landmarks Comm.				RANGE	
48. DATE 11/86 49. REVISION DATE(S)					
4. PRESENT LOCAL NAME(S) OR DESIGNATION(S)				SECTION	
5. OTHER NAME(S)					

THIS FORM WHEN COMPLETED TO:

OFFICE OF HISTORIC PRESERVATION
P.O. BOX 176
JEFFERSON CITY, MISSOURI 65102
816-251-4096

DATE PAGE IS NEEDED, ATTACH TO THIS FORM

59. 722-724 Francis street. Three story commercial building constructed in 1904 by the Norman Realty Investment Company and leased to dentists and physicians on the upper floors and the the Krumm Florists and Haefli Real Estate Company on the first floor. Flat roof with projected metal cornice with modillions. The second and third storys have pilaster seperated five bays on each street elevation. The first two bays have half round arches with terra cotta surrounds and keystone. Paired windows with unadorned transoms above. Final three bays have Ionic capitaled pilasters. At the building corner of the street elevations is a metal constructed multifaceted oriel rising at the second story to above roof level with decorative metal spandrels between storys. A large scrolled terra cotta console supports the oriel directly above the curved and rusticated corner entry. The entry has a half round opening with terra cotta surround, recessed entry and with free standing stone columns supporting the arched surround. There is a metal string course separating the first from second storys. Some elements of the original storefront bays remain with decorative copper metal surround intact.





MISSOURI OFFICE OF HISTORIC PRESERVATION

ARCHITECTURAL/HISTORIC INVENTORY SURVEY FORM

BN-AS-019-132

1. NO. 46		4. PRESENT LOCAL NAME(S) OR DESIGNATION(S)		1. NO.	
2. COUNTY Buchanan		5. OTHER NAME(S)			2. COUNTY
3. LOCATION OF NEGATIVES					
6. SPECIFIC LEGAL LOCATION TOWNSHIP _____ RANGE _____ SECTION _____ IF CITY OR TOWN, STREET ADDRESS 723-727 Francis street		16. THEMATIC CATEGORY architecture		4. PRESENT LOCAL NAME(S) OR DESIGNATION(S)	
		17. DATE(S) OR PERIOD 1918			
7. CITY OR TOWN IF RURAL, VICINITY St. Joseph		18. STYLE OR DESIGN Neo-Classical		5. OTHER NAME(S)	
		19. ARCHITECT OR ENGINEER			
8. DESCRIPTION OF LOCATION part lot 8 block 18 Smith's addn.		20. CONTRACTOR OR BUILDER		6. TOWNSHIP	
		21. ORIGINAL USE, IF APPARENT commercial/apts.			
9. COORDINATES UTM LAT _____ LONG _____		22. PRESENT USE same		RANGE	
		23. OWNERSHIP PUBLIC () PRIVATE ()			
10. SITE () BUILDING (x) STRUCTURE () OBJECT ()		24. OWNER'S NAME AND ADDRESS IF KNOWN		SECTION	
		25. OPEN TO PUBLIC? YES () NO ()			
11. ON NATIONAL REGISTER? YES () NO (x)		26. LOCAL CONTACT PERSON OR ORGANIZATION		7. TOWNSHIP	
12. IS IT ELIGIBLE? YES (x) NO ()		27. OTHER SURVEYS IN WHICH INCLUDED			
13. PART OF ESTAB. HIST. DISTRICT? YES () NO (x)		28. NO. OF STORIES 3		8. TOWNSHIP	
14. DISTRICT POTENTIAL? YES (x) NO ()		29. BASEMENT? YES () NO ()			
15. NAME OF ESTABLISHED DISTRICT		30. FOUNDATION MATERIAL u/k		9. TOWNSHIP	
		31. WALL CONSTRUCTION brick			
		32. ROOF TYPE AND MATERIAL		10. TOWNSHIP	
		33. NO. OF BAYS FRONT SIDE			
		34. WALL TREATMENT		11. TOWNSHIP	
		35. PLAN SHAPE			
		36. CHANGES (EXPLAIN IN NO. 42) ADDITION () ALTERED () MOVED ()		12. TOWNSHIP	
		37. CONDITION INTERIOR EXTERIOR			
		38. PRESERVATION UNDERWAY? YES () NO ()		13. TOWNSHIP	
		39. ENDANGERED? BY WHAT? YES () NO ()			
		40. VISIBLE FROM PUBLIC ROAD? YES () NO ()		14. TOWNSHIP	
		41. DISTANCE FROM AND FRONTAGE ON ROAD			
42. FURTHER DESCRIPTION OF IMPORTANT FEATURES				15. TOWNSHIP	
PHOTO MUST BE PROVIDED					
43. HISTORY AND SIGNIFICANCE					
44. DESCRIPTION OF ENVIRONMENT AND OUTBUILDINGS					
45. SOURCES OF INFORMATION building permit Berry Realty Investment Co. 4/18				16. TOWNSHIP	
46. PREPARED BY David Denman					
47. ORGANIZATION Landmarks Comm.				17. TOWNSHIP	
48. DATE 11/86 49. REVISION DATE(S)					
PRINT THIS FORM WHEN COMPLETED TO: OFFICE OF HISTORIC PRESERVATION P.O. BOX 176 JEFFERSON CITY, MISSOURI 65102 TEL. 513-751-4096					

46. 723-727 Francis street. Three story brick commercial building constructed in 1918 by the Berry Realty Investment Co. The upper floors were intended for residential. Flat roof with a simple parapet and projected metal cornice on paired scrolled consoles. Three bay second and third story with the first and third at both storys with narrow metal railed balconies with door flanked by window openings. Flat arched openings with radiating voissours and keystones with skewblocks. Metal entablature above the modern storefronts.





MISSOURI OFFICE OF HISTORIC PRESERVATION

ARCHITECTURAL/HISTORIC INVENTORY SURVEY FORM

BN-AS-019-133

1. NO. 30		4. PRESENT LOCAL NAME(S) OR DESIGNATION(S)		1. NO.	
2. COUNTY Buchanan		5. OTHER NAME(S)			2. COUNTY
3. LOCATION OF NEGATIVES					
6. SPECIFIC LEGAL LOCATION TOWNSHIP _____ RANGE _____ SECTION _____ IF CITY OR TOWN, STREET ADDRESS 801-803 Francis street		16. THEMATIC CATEGORY architecture		4. PRESENT LOCAL NAME(S) OR DESIGNATION(S)	
		17. DATE(S) OR PERIOD 1914			
7. CITY OR TOWN IF RURAL, VICINITY St. Joseph		18. STYLE OR DESIGN Neo-Classical		5. OTHER NAME(S)	
		19. ARCHITECT OR ENGINEER A. J. L. L. L.			
8. DESCRIPTION OF LOCATION part lot 1 block 21 Smith's addn.		20. CONTRACTOR OR BUILDER		6. TOWNSHIP	
		21. ORIGINAL USE, IF APPARENT commercial			
9. COORDINATES UTM LAT _____ LONG _____		22. PRESENT USE same		RANGE	
		23. OWNERSHIP PUBLIC () PRIVATE ()			
10. SITE () BUILDING (x) STRUCTURE () OBJECT ()		24. OWNER'S NAME AND ADDRESS IF KNOWN		SECTION	
		25. OPEN TO PUBLIC? YES () NO ()			
11. ON NATIONAL REGISTER? YES () NO (x) 12. IS IT ELIGIBLE? YES (x) NO ()		26. LOCAL CONTACT PERSON OR ORGANIZATION		43. HISTORY AND SIGNIFICANCE	
		27. OTHER SURVEYS IN WHICH INCLUDED			
13. PART OF ESTAB. YES () HIST. DISTRICT? NO (x) 14. DISTRICT YES (x) POTENTIAL? NO ()		28. NO. OF STORIES 2		44. DESCRIPTION OF ENVIRONMENT AND OUTBUILDINGS	
		29. BASEMENT? YES () NO ()			
15. NAME OF ESTABLISHED DISTRICT		30. FOUNDATION MATERIAL concrete		45. SOURCES OF INFORMATION building permit Huber estate 7/14; City D.--1916	
		31. WALL CONSTRUCTION brick			
42. FURTHER DESCRIPTION OF IMPORTANT FEATURES		32. ROOF TYPE AND MATERIAL flat		46. PREPARED BY David Denman	
		33. NO. OF BAYS FRONT SIDE			
		34. WALL TREATMENT		47. ORGANIZATION Landmarks Comm.	
		35. PLAN SHAPE			
		36. CHANGES (EXPLAIN IN NO. 42) ADDITION () ALTERED () MOVED ()		48. DATE 11/86	
		37. CONDITION INTERIOR EXTERIOR			
		38. PRESERVATION UNDERWAY? YES () NO ()		49. REVISION DATE(S)	
		39. ENDANGERED? BY WHAT? YES () NO ()			
		40. VISIBLE FROM PUBLIC ROAD? YES () NO ()		46. PREPARED BY David Denman	
		41. DISTANCE FROM AND FRONTAGE ON ROAD			
		PHOTO MUST BE PROVIDED		47. ORGANIZATION Landmarks Comm.	
				48. DATE 11/86	
				49. REVISION DATE(S)	
				46. PREPARED BY David Denman	
				47. ORGANIZATION Landmarks Comm.	
				48. DATE 11/86	
				49. REVISION DATE(S)	
				46. PREPARED BY David Denman	
				47. ORGANIZATION Landmarks Comm.	
				48. DATE 11/86	
				49. REVISION DATE(S)	
				46. PREPARED BY David Denman	
				47. ORGANIZATION Landmarks Comm.	
				48. DATE 11/86	
				49. REVISION DATE(S)	
				46. PREPARED BY David Denman	
				47. ORGANIZATION Landmarks Comm.	
				48. DATE 11/86	
				49. REVISION DATE(S)	
				46. PREPARED BY David Denman	
				47. ORGANIZATION Landmarks Comm.	
				48. DATE 11/86	
				49. REVISION DATE(S)	
				46. PREPARED BY David Denman	
				47. ORGANIZATION Landmarks Comm.	
				48. DATE 11/86	
				49. REVISION DATE(S)	
				46. PREPARED BY David Denman	
				47. ORGANIZATION Landmarks Comm.	
				48. DATE 11/86	
				49. REVISION DATE(S)	
				46. PREPARED BY David Denman	
				47. ORGANIZATION Landmarks Comm.	
				48. DATE 11/86	
				49. REVISION DATE(S)	
				46. PREPARED BY David Denman	
				47. ORGANIZATION Landmarks Comm.	
				48. DATE 11/86	
				49. REVISION DATE(S)	
				46. PREPARED BY David Denman	
				47. ORGANIZATION Landmarks Comm.	
				48. DATE 11/86	
				49. REVISION DATE(S)	
				46. PREPARED BY David Denman	
				47. ORGANIZATION Landmarks Comm.	
				48. DATE 11/86	
				49. REVISION DATE(S)	
				46. PREPARED BY David Denman	
				47. ORGANIZATION Landmarks Comm.	
				48. DATE 11/86	
				49. REVISION DATE(S)	
				46. PREPARED BY David Denman	
				47. ORGANIZATION Landmarks Comm.	
				48. DATE 11/86	
				49. REVISION DATE(S)	
				46. PREPARED BY David Denman	
				47. ORGANIZATION Landmarks Comm.	
				48. DATE 11/86	
				49. REVISION DATE(S)	
				46. PREPARED BY David Denman	
				47. ORGANIZATION Landmarks Comm.	
				48. DATE 11/86	
				49. REVISION DATE(S)	
				46. PREPARED BY David Denman	
				47. ORGANIZATION Landmarks Comm.	
				48. DATE 11/86	
				49. REVISION DATE(S)	
				46. PREPARED BY David Denman	
				47. ORGANIZATION Landmarks Comm.	
				48. DATE 11/86	
				49. REVISION DATE(S)	
				46. PREPARED BY David Denman	
				47. ORGANIZATION Landmarks Comm.	
				48. DATE 11/86	
				49. REVISION DATE(S)	
				46. PREPARED BY David Denman	
				47. ORGANIZATION Landmarks Comm.	
				48. DATE 11/86	
				49. REVISION DATE(S)	
				46. PREPARED BY David Denman	
				47. ORGANIZATION Landmarks Comm.	
				48. DATE 11/86	
				49. REVISION DATE(S)	
				46. PREPARED BY David Denman	
				47. ORGANIZATION Landmarks Comm.	
				48. DATE 11/86	
				49. REVISION DATE(S)	
				46. PREPARED BY David Denman	
				47. ORGANIZATION Landmarks Comm.	
				48. DATE 11/86	
				49. REVISION DATE(S)	
				46. PREPARED BY David Denman	
				47. ORGANIZATION Landmarks Comm.	
				48. DATE 11/86	
				49. REVISION DATE(S)	
				46. PREPARED BY David Denman	
				47. ORGANIZATION Landmarks Comm.	
				48. DATE 11/86	
				49. REVISION DATE(S)	
				46. PREPARED BY David Denman	
				47. ORGANIZATION Landmarks Comm.	
				48. DATE 11/86	
				49. REVISION DATE(S)	
				46. PREPARED BY David Denman	
				47. ORGANIZATION Landmarks Comm.	
				48. DATE 11/86	
				49. REVISION DATE(S)	
				46. PREPARED BY David Denman	
				47. ORGANIZATION Landmarks Comm.	
				48. DATE 11/86	
				49. REVISION DATE(S)	
				46. PREPARED BY David Denman	
				47. ORGANIZATION Landmarks Comm.	
				48. DATE 11/86	
				49. REVISION DATE(S)	
				46. PREPARED BY David Denman	
				47. ORGANIZATION Landmarks Comm.	
				48. DATE 11/86	
				49. REVISION DATE(S)	
				46. PREPARED BY David Denman	
				47. ORGANIZATION Landmarks Comm.	
				48. DATE 11/86	
				49. REVISION DATE(S)	
				46. PREPARED BY David Denman	
				47. ORGANIZATION Landmarks Comm.	
				48. DATE 11/86	
				49. REVISION DATE(S)	
				46. PREPARED BY David Denman	
				47. ORGANIZATION Landmarks Comm.	
				48. DATE 11/86	
				49. REVISION DATE(S)	
				46. PREPARED BY David Denman	
				47. ORGANIZATION Landmarks Comm.	
				48. DATE 11/86	
				49. REVISION DATE(S)	
				46. PREPARED BY David Denman	
				47. ORGANIZATION Landmarks Comm.	

30. 801-803 Francis street. Two story brick commercial building constructed in 1914 by funds from the Huber estate. 801 was leased to the St. Joseph Water Company for many years and the Stewart-Faxcett Cigar Co. was in 803. Built in a Neo-Classical style with parapeted flat roof above a deeply projected metal cornice with moulded fascia and terra-cotta [?] modillion blocks. Large console brackets are set at intervals and principal corners above brick second story pilasters which terminate between the stories with terra cotta blocks. Recessed brick frieze with terra cotta banding separating from the second story fenestration. Symmetrical bays with terra banding at the sill level. Three bay facade with centered single leaf recessed door giving access to the second floor. The doorway has a projected terra cotta half round moulded arch with fancy keystone and terminating blocks. The storefronts flanking the door have been altered though the lefthand storefront has its original luxfer glass transom.





MISSOURI OFFICE OF HISTORIC PRESERVATION

ARCHITECTURAL/HISTORIC INVENTORY SURVEY FORM

BN-AS-019-126

1. NO. 31		4. PRESENT LOCAL NAME(S) OR DESIGNATION(S)		1. NO. 2. COUNTY 3. LOCATION OF NEGATIVES
2. COUNTY Buchanan		5. OTHER NAME(S)		
3. LOCATION OF NEGATIVES				
6. SPECIFIC LEGAL LOCATION TOWNSHIP _____ RANGE _____ SECTION _____ IF CITY OR TOWN, STREET ADDRESS 807 Francis street		16. THEMATIC CATEGORY architecture		2. COUNTY 4. PRESENT LOCAL NAME(S) OR DESIGNATION(S)
7. CITY OR TOWN IF RURAL, VICINITY St. Joseph		17. DATE(S) OR PERIOD 1909/ ca. 1935		
8. DESCRIPTION OF LOCATION part lot 1 block 21 Smith's addn.		18. STYLE OR DESIGN		
9. COORDINATES LAT _____ LONG _____		19. ARCHITECT OR ENGINEER		4. PRESENT LOCAL NAME(S) OR DESIGNATION(S)
10. SITE () STRUCTURE () BUILDING (x) OBJECT ()		20. CONTRACTOR OR BUILDER		
11. ON NATIONAL REGISTER? YES () NO (x)		21. ORIGINAL USE, IF APPARENT commercial		
12. IS IT ELIGIBLE? YES (x) NO ()		22. PRESENT USE vacant		4. PRESENT LOCAL NAME(S) OR DESIGNATION(S)
13. PART OF ESTAB. HIST. DISTRICT? YES () NO (x)		23. OWNERSHIP PUBLIC () PRIVATE ()		
14. DISTRICT POTENTIAL? YES (x) NO ()		24. OWNER'S NAME AND ADDRESS IF KNOWN		
15. NAME OF ESTABLISHED DISTRICT		25. OPEN TO PUBLIC? YES () NO ()		4. PRESENT LOCAL NAME(S) OR DESIGNATION(S)
16. LOCAL CONTACT PERSON OR ORGANIZATION		26. LOCAL CONTACT PERSON OR ORGANIZATION		
17. OTHER SURVEYS IN WHICH INCLUDED		27. OTHER SURVEYS IN WHICH INCLUDED		
42. FURTHER DESCRIPTION OF IMPORTANT FEATURES		40. VISIBLE FROM PUBLIC ROAD? YES () NO ()		5. OTHER NAME(S)
		41. DISTANCE FROM AND FRONTAGE ON ROAD		
		PHOTO MUST BE PROVIDED		
43. HISTORY AND SIGNIFICANCE				6. TOWNSHIP RANGE SECTION
44. DESCRIPTION OF ENVIRONMENT AND OUTBUILDINGS				
45. SOURCES OF INFORMATION building permit Huber estate 9/09; City D.--1916				
46. PREPARED BY David Denman		47. ORGANIZATION Landmarks Comm.		6. TOWNSHIP RANGE SECTION
48. DATE 11/86		49. REVISION DATE(S)		
46. PREPARED BY David Denman		47. ORGANIZATION Landmarks Comm.		

THIS FORM WHEN COMPLETED TO: OFFICE OF HISTORIC PRESERVATION
P.O. BOX 176
JEFFERSON CITY, MISSOURI 65102
616-751-4096

DATE: _____ PAGE IS NEEDED, ATTACH TO THIS FORM

31. 807 Francis street. Two story brick building constructed in 1905 by the Huber estate and leased to various businesses. In the 1930s the facade was completely sheathed in carrarra glass and the storefront bays altered with rounded corner recessed entry.





PARK FLORAL

NT

MISSOURI OFFICE OF HISTORIC PRESERVATION

ARCHITECTURAL/HISTORIC INVENTORY SURVEY FORM

BN-AS-014-036

1. NO. 32		4. PRESENT LOCAL NAME(S) OR DESIGNATION(S)		1. NO.	
2. COUNTY Buchanan		5. OTHER NAME(S)			2. COUNTY
3. LOCATION OF NEGATIVES					
6. SPECIFIC LEGAL LOCATION TOWNSHIP _____ RANGE _____ SECTION _____ IF CITY OR TOWN, STREET ADDRESS 809-811 Francis street 7. CITY OR TOWN IF RURAL, VICINITY St. Joseph 8. DESCRIPTION OF LOCATION part lot 1 block 21 Smith's addn.		16. THEMATIC CATEGORY architecture	28. NO. OF STORIES 2	4. PRESENT LOCAL NAME(S) OR DESIGNATION(S)	
		17. DATE(S) OR PERIOD 1905	29. BASEMENT? YES () NO ()		
		18. STYLE OR DESIGN Mediterranean Revival	30. FOUNDATION MATERIAL concrete		
		19. ARCHITECT OR ENGINEER	31. WALL CONSTRUCTION brick		
		20. CONTRACTOR OR BUILDER	32. ROOF TYPE AND MATERIAL flat		
		21. ORIGINAL USE, IF APPARENT commercial	33. NO. OF BAYS FRONT SIDE		
		22. PRESENT USE vacant	34. WALL TREATMENT		
		23. OWNERSHIP PUBLIC () PRIVATE ()	35. PLAN SHAPE		
		24. OWNER'S NAME AND ADDRESS IF KNOWN	36. CHANGES (EXPLAIN IN NO. 42) ADDITION () ALTERED () MOVED ()		
		25. OPEN TO PUBLIC? YES () NO ()	37. CONDITION INTERIOR EXTERIOR		5. OTHER NAME(S)
26. LOCAL CONTACT PERSON OR ORGANIZATION	38. PRESERVATION UNDERWAY? YES () NO ()				
27. OTHER SURVEYS IN WHICH INCLUDED	39. ENDANGERED? BY WHAT? YES () NO ()				
	40. VISIBLE FROM PUBLIC ROAD? YES () NO ()				
	41. DISTANCE FROM AND FRONTAGE ON ROAD				
42. FURTHER DESCRIPTION OF IMPORTANT FEATURES		PHOTO MUST BE PROVIDED			
43. HISTORY AND SIGNIFICANCE				6. TOWNSHIP	
44. DESCRIPTION OF ENVIRONMENT AND OUTBUILDINGS					
45. SOURCES OF INFORMATION building permit Huber estate 2/05; City Dir.--1909		46. PREPARED BY David Denman		7. RANGE	
		47. ORGANIZATION Landmarks Comm.			
48. DATE 11/86		49. REVISION DATE(S)			
4. THIS FORM WHEN COMPLETED TO: OFFICE OF HISTORIC PRESERVATION P.O. BOX 176 JEFFERSON CITY, MISSOURI 65102 1-800-751-4096					

32. 809-811 Francis street, Two story brick commercial building constructed in 1905 by the Huber estate and leased to various businesses. Built in a strongly stated Mediterranean Revival style with deeply projecting pent roof at the parapet with tile roof. There are oversized and patterned joists projected from the wall on which rests a broad purlin beam which supports the rafter ends of the pent roof. Brick building corners with patterned brick panels which terminate in such a way as to suggest that the adjacent carrara glass building was once done in a likewise manner. Two storefront bays with recessed entry. Original radiating light transoms in place. Polished travertine sheath the lower edge of the window bays.





MISSOURI OFFICE OF HISTORIC PRESERVATION

ARCHITECTURAL/HISTORIC INVENTORY SURVEY FORM

BN-AS-01A-436

1. NO. 33		4. PRESENT LOCAL NAME(S) OR DESIGNATION(S)		1. NO.	
2. COUNTY Buchanan		5. OTHER NAME(S)			2. COUNTY
3. LOCATION OF NEGATIVES					
8. SPECIFIC LEGAL LOCATION TOWNSHIP _____ RANGE _____ SECTION _____ IF CITY OR TOWN, STREET ADDRESS 813 Francis street		16. THEMATIC CATEGORY architecture		4. PRESENT LOCAL NAME(S) OR DESIGNATION(S)	
7. CITY OR TOWN IF RURAL, VICINITY St. Joseph		17. DATE(S) OR PERIOD 1887			
8. DESCRIPTION OF LOCATION part lot 8 block 21 Smith's addn.		18. STYLE OR DESIGN commercial Italianate			
9. COORDINATES UTM LAT _____ LONG _____		19. ARCHITECT OR ENGINEER		5. OTHER NAME(S)	
10. SITE () STRUCTURE () BUILDING (X) OBJECT ()		20. CONTRACTOR OR BUILDER			
11. ON NATIONAL REGISTER? YES () NO (X)		21. ORIGINAL USE, IF APPARENT commercial			
12. IS IT ELIGIBLE? YES () NO (X)		22. PRESENT USE same		6. TOWNSHIP	
13. PART OF ESTAB. HIST. DISTRICT? YES () NO (X)		23. OWNERSHIP PUBLIC () PRIVATE ()			
14. DISTRICT POTENTIAL? YES (X) NO ()		24. OWNER'S NAME AND ADDRESS IF KNOWN			
15. NAME OF ESTABLISHED DISTRICT		25. OPEN TO PUBLIC? YES () NO ()		RANGE	
42. FURTHER DESCRIPTION OF IMPORTANT FEATURES		26. LOCAL CONTACT PERSON OR ORGANIZATION			
		27. OTHER SURVEYS IN WHICH INCLUDED			
43. HISTORY AND SIGNIFICANCE		28. NO. OF STORIES? 2		SECTION	
		29. BASEMENT? YES () NO ()			
		30. FOUNDATION MATERIAL brick			
		31. WALL CONSTRUCTION brick		7. TOWNSHIP	
		32. ROOF TYPE AND MATERIAL flat			
		33. NO. OF BAYS FRONT SIDE			
		34. WALL TREATMENT		8. TOWNSHIP	
		35. PLAN SHAPE			
		36. CHANGES (EXPLAIN IN NO. 42) ADDITION () ALTERED () MOVED ()			
		37. CONDITION INTERIOR EXTERIOR		9. TOWNSHIP	
		38. PRESERVATION UNDERWAY? YES () NO ()			
		39. ENDANGERED? BY WHAT? YES () NO ()			
		40. VISIBLE FROM PUBLIC ROAD? YES () NO ()		10. TOWNSHIP	
		41. DISTANCE FROM AND FRONTAGE ON ROAD			
		PHOTO MUST BE PROVIDED			
44. DESCRIPTION OF ENVIRONMENT AND OUTBUILDINGS		46. PREPARED BY David Denman		11. TOWNSHIP	
45. SOURCES OF INFORMATION building permit E.Uhlinger 9/87		47. ORGANIZATION Landmarks Comm.			
48. DATE 11/86		49. REVISION DATE(S)			
43. HISTORY AND SIGNIFICANCE		OFFICE OF HISTORIC PRESERVATION P.O. BOX 176 JEFFERSON CITY, MISSOURI 65102 1-751-4096			

THIS FORM WHEN COMPLETED TO: OFFICE OF HISTORIC PRESERVATION
P.O. BOX 176
JEFFERSON CITY, MISSOURI 65102
1-751-4096

33. 813 Francis street. Two story commercial building constructed in 1887 by E.Uhlinger as a store and residence.

Flat roof behind a parapet which once had a pressmetal cornice. Three bay second story with projected label lintels with segmental shape and keystones. Two over two light sash. First story storefront altered.





MISSOURI OFFICE OF HISTORIC PRESERVATION

ARCHITECTURAL/HISTORIC INVENTORY SURVEY FORM

BN-AS-019-137

1. NO. <div style="text-align: center; font-size: 1.2em;">36</div>		4. PRESENT LOCAL NAME(S) OR DESIGNATION(S)		1. NO.	
2. COUNTY <div style="text-align: center; font-size: 1.2em;">Buchanan</div>		5. OTHER NAME(S)			2. COUNTY
3. LOCATION OF NEGATIVES		6. SPECIFIC LEGAL LOCATION TOWNSHIP _____ RANGE _____ SECTION _____ IF CITY OR TOWN, STREET ADDRESS <div style="text-align: center; font-size: 1.2em;">819-825 Francis street</div>			
7. CITY OR TOWN IF RURAL, VICINITY <div style="text-align: center; font-size: 1.2em;">St. Joseph</div>		16. THEMATIC CATEGORY <div style="text-align: center; font-size: 1.2em;">architecture</div>		5. OTHER NAME(S)	
8. DESCRIPTION OF LOCATION <div style="text-align: center; font-size: 1.2em;">part lot 8 block 21 Smith's addn.</div>		17. DATE(S) OR PERIOD <div style="text-align: center; font-size: 1.2em;">1898</div>			6. TOWNSHIP
9. COORDINATES UTM LAT _____ LONG _____		18. STYLE OR DESIGN <div style="text-align: center; font-size: 1.2em;">Queen Anne</div>			
10. SITE () BUILDING (x) STRUCTURE () OBJECT ()		19. ARCHITECT OR ENGINEER		SECTION	
11. ON NATIONAL REGISTER? YES () NO (x)		20. CONTRACTOR OR BUILDER			46. PREPARED BY David Denman
12. IS IT ELIGIBLE? YES () NO (x)		21. ORIGINAL USE, IF APPARENT <div style="text-align: center; font-size: 1.2em;">commercial</div>			
13. PART OF ESTAB. HIST. DISTRICT? YES () NO (x)		22. PRESENT USE <div style="text-align: center; font-size: 1.2em;">vacant</div>		48. DATE 11/86	
14. DISTRICT POTENTIAL? YES () NO (x)		23. OWNERSHIP PUBLIC () PRIVATE ()			49. REVISION DATE(S)
15. NAME OF ESTABLISHED DISTRICT		24. OWNER'S NAME AND ADDRESS IF KNOWN			
42. FURTHER DESCRIPTION OF IMPORTANT FEATURES		25. OPEN TO PUBLIC? YES () NO ()		5. OTHER NAME(S)	
43. HISTORY AND SIGNIFICANCE		26. LOCAL CONTACT PERSON OR ORGANIZATION			6. TOWNSHIP
44. DESCRIPTION OF ENVIRONMENT AND OUTBUILDINGS		27. OTHER SURVEYS IN WHICH INCLUDED			
45. SOURCES OF INFORMATION <div style="text-align: center; font-size: 1.2em;">building permit Ruso & Chafee 7/98</div>		30. FOUNDATION MATERIAL <div style="text-align: center; font-size: 1.2em;">brck</div>		SECTION	
46. PREPARED BY David Denman		31. WALL CONSTRUCTION <div style="text-align: center; font-size: 1.2em;">brick</div>			4. PRESENT LOCAL NAME(S) OR DESIGNATION(S)
47. ORGANIZATION Landmarks Comm.		32. ROOF TYPE AND MATERIAL			
48. DATE 11/86		33. NO. OF BAYS FRONT SIDE		6. TOWNSHIP	
49. REVISION DATE(S)		34. WALL TREATMENT			RANGE
50. PHOTO MUST BE PROVIDED		35. PLAN SHAPE			
51. DISTANCE FROM AND FRONTAGE ON ROAD		36. CHANGES (EXPLAIN IN NO. 42) ADDITION () ALTERED () MOVED ()		4. PRESENT LOCAL NAME(S) OR DESIGNATION(S)	
52. CONDITION INTERIOR EXTERIOR		37. PRESERVATION UNDERWAY? YES () NO ()			5. OTHER NAME(S)
53. ENDANGERED? BY WHAT? YES () NO ()		38. VISIBLE FROM PUBLIC ROAD? YES () NO ()			
54. DISTANCE FROM AND FRONTAGE ON ROAD		39. DISTANCE FROM AND FRONTAGE ON ROAD		RANGE	
55. PHOTO MUST BE PROVIDED		40. DISTANCE FROM AND FRONTAGE ON ROAD			SECTION
56. DISTANCE FROM AND FRONTAGE ON ROAD		41. DISTANCE FROM AND FRONTAGE ON ROAD			
57. DISTANCE FROM AND FRONTAGE ON ROAD		42. DISTANCE FROM AND FRONTAGE ON ROAD		5. OTHER NAME(S)	
58. DISTANCE FROM AND FRONTAGE ON ROAD		43. DISTANCE FROM AND FRONTAGE ON ROAD			6. TOWNSHIP
59. DISTANCE FROM AND FRONTAGE ON ROAD		44. DISTANCE FROM AND FRONTAGE ON ROAD			
60. DISTANCE FROM AND FRONTAGE ON ROAD		45. DISTANCE FROM AND FRONTAGE ON ROAD		SECTION	
61. DISTANCE FROM AND FRONTAGE ON ROAD		46. DISTANCE FROM AND FRONTAGE ON ROAD			4. PRESENT LOCAL NAME(S) OR DESIGNATION(S)
62. DISTANCE FROM AND FRONTAGE ON ROAD		47. DISTANCE FROM AND FRONTAGE ON ROAD			
63. DISTANCE FROM AND FRONTAGE ON ROAD		48. DISTANCE FROM AND FRONTAGE ON ROAD		6. TOWNSHIP	
64. DISTANCE FROM AND FRONTAGE ON ROAD		49. DISTANCE FROM AND FRONTAGE ON ROAD			RANGE
65. DISTANCE FROM AND FRONTAGE ON ROAD		50. DISTANCE FROM AND FRONTAGE ON ROAD			
66. DISTANCE FROM AND FRONTAGE ON ROAD		51. DISTANCE FROM AND FRONTAGE ON ROAD		4. PRESENT LOCAL NAME(S) OR DESIGNATION(S)	
67. DISTANCE FROM AND FRONTAGE ON ROAD		52. DISTANCE FROM AND FRONTAGE ON ROAD			5. OTHER NAME(S)
68. DISTANCE FROM AND FRONTAGE ON ROAD		53. DISTANCE FROM AND FRONTAGE ON ROAD			
69. DISTANCE FROM AND FRONTAGE ON ROAD		54. DISTANCE FROM AND FRONTAGE ON ROAD		RANGE	
70. DISTANCE FROM AND FRONTAGE ON ROAD		55. DISTANCE FROM AND FRONTAGE ON ROAD			SECTION
71. DISTANCE FROM AND FRONTAGE ON ROAD		56. DISTANCE FROM AND FRONTAGE ON ROAD			
72. DISTANCE FROM AND FRONTAGE ON ROAD		57. DISTANCE FROM AND FRONTAGE ON ROAD		5. OTHER NAME(S)	
73. DISTANCE FROM AND FRONTAGE ON ROAD		58. DISTANCE FROM AND FRONTAGE ON ROAD			6. TOWNSHIP
74. DISTANCE FROM AND FRONTAGE ON ROAD		59. DISTANCE FROM AND FRONTAGE ON ROAD			
75. DISTANCE FROM AND FRONTAGE ON ROAD		60. DISTANCE FROM AND FRONTAGE ON ROAD		SECTION	
76. DISTANCE FROM AND FRONTAGE ON ROAD		61. DISTANCE FROM AND FRONTAGE ON ROAD			4. PRESENT LOCAL NAME(S) OR DESIGNATION(S)
77. DISTANCE FROM AND FRONTAGE ON ROAD		62. DISTANCE FROM AND FRONTAGE ON ROAD			
78. DISTANCE FROM AND FRONTAGE ON ROAD		63. DISTANCE FROM AND FRONTAGE ON ROAD		6. TOWNSHIP	
79. DISTANCE FROM AND FRONTAGE ON ROAD		64. DISTANCE FROM AND FRONTAGE ON ROAD			RANGE
80. DISTANCE FROM AND FRONTAGE ON ROAD		65. DISTANCE FROM AND FRONTAGE ON ROAD			
81. DISTANCE FROM AND FRONTAGE ON ROAD		66. DISTANCE FROM AND FRONTAGE ON ROAD		4. PRESENT LOCAL NAME(S) OR DESIGNATION(S)	
82. DISTANCE FROM AND FRONTAGE ON ROAD		67. DISTANCE FROM AND FRONTAGE ON ROAD			5. OTHER NAME(S)
83. DISTANCE FROM AND FRONTAGE ON ROAD		68. DISTANCE FROM AND FRONTAGE ON ROAD			
84. DISTANCE FROM AND FRONTAGE ON ROAD		69. DISTANCE FROM AND FRONTAGE ON ROAD		RANGE	
85. DISTANCE FROM AND FRONTAGE ON ROAD		70. DISTANCE FROM AND FRONTAGE ON ROAD			SECTION
86. DISTANCE FROM AND FRONTAGE ON ROAD		71. DISTANCE FROM AND FRONTAGE ON ROAD			
87. DISTANCE FROM AND FRONTAGE ON ROAD		72. DISTANCE FROM AND FRONTAGE ON ROAD		5. OTHER NAME(S)	
88. DISTANCE FROM AND FRONTAGE ON ROAD		73. DISTANCE FROM AND FRONTAGE ON ROAD			6. TOWNSHIP
89. DISTANCE FROM AND FRONTAGE ON ROAD		74. DISTANCE FROM AND FRONTAGE ON ROAD			
90. DISTANCE FROM AND FRONTAGE ON ROAD		75. DISTANCE FROM AND FRONTAGE ON ROAD		SECTION	
91. DISTANCE FROM AND FRONTAGE ON ROAD		76. DISTANCE FROM AND FRONTAGE ON ROAD			4. PRESENT LOCAL NAME(S) OR DESIGNATION(S)
92. DISTANCE FROM AND FRONTAGE ON ROAD		77. DISTANCE FROM AND FRONTAGE ON ROAD			
93. DISTANCE FROM AND FRONTAGE ON ROAD		78. DISTANCE FROM AND FRONTAGE ON ROAD		6. TOWNSHIP	
94. DISTANCE FROM AND FRONTAGE ON ROAD		79. DISTANCE FROM AND FRONTAGE ON ROAD			RANGE
95. DISTANCE FROM AND FRONTAGE ON ROAD		80. DISTANCE FROM AND FRONTAGE ON ROAD			
96. DISTANCE FROM AND FRONTAGE ON ROAD		81. DISTANCE FROM AND FRONTAGE ON ROAD		4. PRESENT LOCAL NAME(S) OR DESIGNATION(S)	
97. DISTANCE FROM AND FRONTAGE ON ROAD		82. DISTANCE FROM AND FRONTAGE ON ROAD			5. OTHER NAME(S)
98. DISTANCE FROM AND FRONTAGE ON ROAD		83. DISTANCE FROM AND FRONTAGE ON ROAD			
99. DISTANCE FROM AND FRONTAGE ON ROAD		84. DISTANCE FROM AND FRONTAGE ON ROAD		RANGE	
100. DISTANCE FROM AND FRONTAGE ON ROAD		85. DISTANCE FROM AND FRONTAGE ON ROAD			SECTION
101. DISTANCE FROM AND FRONTAGE ON ROAD		86. DISTANCE FROM AND FRONTAGE ON ROAD			
102. DISTANCE FROM AND FRONTAGE ON ROAD		87. DISTANCE FROM AND FRONTAGE ON ROAD		5. OTHER NAME(S)	
103. DISTANCE FROM AND FRONTAGE ON ROAD		88. DISTANCE FROM AND FRONTAGE ON ROAD			6. TOWNSHIP
104. DISTANCE FROM AND FRONTAGE ON ROAD		89. DISTANCE FROM AND FRONTAGE ON ROAD			
105. DISTANCE FROM AND FRONTAGE ON ROAD		90. DISTANCE FROM AND FRONTAGE ON ROAD		SECTION	
106. DISTANCE FROM AND FRONTAGE ON ROAD		91. DISTANCE FROM AND FRONTAGE ON ROAD			4. PRESENT LOCAL NAME(S) OR DESIGNATION(S)
107. DISTANCE FROM AND FRONTAGE ON ROAD		92. DISTANCE FROM AND FRONTAGE ON ROAD			
108. DISTANCE FROM AND FRONTAGE ON ROAD		93. DISTANCE FROM AND FRONTAGE ON ROAD		6. TOWNSHIP	
109. DISTANCE FROM AND FRONTAGE ON ROAD		94. DISTANCE FROM AND FRONTAGE ON ROAD			RANGE
110. DISTANCE FROM AND FRONTAGE ON ROAD		95. DISTANCE FROM AND FRONTAGE ON ROAD			
111. DISTANCE FROM AND FRONTAGE ON ROAD		96. DISTANCE FROM AND FRONTAGE ON ROAD		4. PRESENT LOCAL NAME(S) OR DESIGNATION(S)	
112. DISTANCE FROM AND FRONTAGE ON ROAD		97. DISTANCE FROM AND FRONTAGE ON ROAD			5. OTHER NAME(S)
113. DISTANCE FROM AND FRONTAGE ON ROAD		98. DISTANCE FROM AND FRONTAGE ON ROAD			
114. DISTANCE FROM AND FRONTAGE ON ROAD		99. DISTANCE FROM AND FRONTAGE ON ROAD		RANGE	
115. DISTANCE FROM AND FRONTAGE ON ROAD		100. DISTANCE FROM AND FRONTAGE ON ROAD			SECTION
116. DISTANCE FROM AND FRONTAGE ON ROAD		101. DISTANCE FROM AND FRONTAGE ON ROAD			
117. DISTANCE FROM AND FRONTAGE ON ROAD		102. DISTANCE FROM AND FRONTAGE ON ROAD		5. OTHER NAME(S)	
118. DISTANCE FROM AND FRONTAGE ON ROAD		103. DISTANCE FROM AND FRONTAGE ON ROAD			6. TOWNSHIP
119. DISTANCE FROM AND FRONTAGE ON ROAD		104. DISTANCE FROM AND FRONTAGE ON ROAD			
120. DISTANCE FROM AND FRONTAGE ON ROAD		105. DISTANCE FROM AND FRONTAGE ON ROAD		SECTION	
121. DISTANCE FROM AND FRONTAGE ON ROAD		106. DISTANCE FROM AND FRONTAGE ON ROAD			4. PRESENT LOCAL NAME(S) OR DESIGNATION(S)
122. DISTANCE FROM AND FRONTAGE ON ROAD		107. DISTANCE FROM AND FRONTAGE ON ROAD			
123. DISTANCE FROM AND FRONTAGE ON ROAD		108. DISTANCE FROM AND FRONTAGE ON ROAD		6. TOWNSHIP	
124. DISTANCE FROM AND FRONTAGE ON ROAD		109. DISTANCE FROM AND FRONTAGE ON ROAD			RANGE
125. DISTANCE FROM AND FRONTAGE ON ROAD		110. DISTANCE FROM AND FRONTAGE ON ROAD			
126. DISTANCE FROM AND FRONTAGE ON ROAD		111. DISTANCE FROM AND FRONTAGE ON ROAD		4. PRESENT LOCAL NAME(S) OR DESIGNATION(S)	
127. DISTANCE FROM AND FRONTAGE ON ROAD		112. DISTANCE FROM AND FRONTAGE ON ROAD			5. OTHER NAME(S)
128. DISTANCE FROM AND FRONTAGE ON ROAD		113. DISTANCE FROM AND FRONTAGE ON ROAD			
129. DISTANCE FROM AND FRONTAGE ON ROAD		114. DISTANCE FROM AND FRONTAGE ON ROAD		RANGE	
130. DISTANCE FROM AND FRONTAGE ON ROAD		115. DISTANCE FROM AND FRONTAGE ON ROAD			SECTION
131. DISTANCE FROM AND FRONTAGE ON ROAD		116. DISTANCE FROM AND FRONTAGE ON ROAD			
132. DISTANCE FROM AND FRONTAGE ON ROAD		117. DISTANCE FROM AND FRONTAGE ON ROAD		5. OTHER NAME(S)	
133. DISTANCE FROM AND FRONTAGE ON ROAD		118. DISTANCE FROM AND FRONTAGE ON ROAD			6. TOWNSHIP
134. DISTANCE FROM AND FRONTAGE ON ROAD		119. DISTANCE FROM AND FRONTAGE ON ROAD			
135. DISTANCE FROM AND FRONTAGE ON ROAD		120. DISTANCE FROM AND FRONTAGE ON ROAD		SECTION	
136. DISTANCE FROM AND FRONTAGE ON ROAD		121. DISTANCE FROM AND FRONTAGE ON ROAD			4. PRESENT LOCAL NAME(S) OR DESIGNATION(S)
137. DISTANCE FROM AND FRONTAGE ON ROAD		122. DISTANCE FROM AND FRONTAGE ON ROAD			
138. DISTANCE FROM AND FRONTAGE ON ROAD		123. DISTANCE FROM AND FRONTAGE ON ROAD		6. TOWNSHIP	
139. DISTANCE FROM AND FRONTAGE ON ROAD		124. DISTANCE FROM AND FRONTAGE ON ROAD			RANGE
140. DISTANCE FROM AND FRONTAGE ON ROAD		125. DISTANCE FROM AND FRONTAGE ON ROAD			
141. DISTANCE FROM AND FRONTAGE ON ROAD		126. DISTANCE FROM AND FRONTAGE ON ROAD		4. PRESENT LOCAL NAME(S) OR DESIGNATION(S)	
142. DISTANCE FROM AND FRONTAGE ON ROAD		127. DISTANCE FROM AND FRONTAGE ON ROAD			5. OTHER NAME(S)
143. DISTANCE FROM AND FRONTAGE ON ROAD		128. DISTANCE FROM AND FRONTAGE ON ROAD			
144. DISTANCE FROM AND FRONTAGE ON ROAD		129. DISTANCE FROM AND FRONTAGE ON ROAD		RANGE	
145. DISTANCE FROM AND FRONTAGE ON ROAD		130. DISTANCE FROM AND FRONTAGE ON ROAD			SECTION
146. DISTANCE FROM AND FRONTAGE ON ROAD		131. DISTANCE FROM AND FRONTAGE ON ROAD			
147. DISTANCE FROM AND FRONTAGE ON ROAD		132. DISTANCE FROM AND FRONTAGE ON ROAD		5. OTHER NAME(S)	
148. DISTANCE FROM AND FRONTAGE ON ROAD		133. DISTANCE FROM AND FRONTAGE ON ROAD			6. TOWNSHIP
149. DISTANCE FROM AND FRONTAGE ON ROAD		134. DISTANCE FROM AND FRONTAGE ON ROAD			
150. DISTANCE FROM AND FRONTAGE ON ROAD		135. DISTANCE FROM AND FRONTAGE ON ROAD			

36. 819-825 Francis street. Two story brick commercial building constructed in 1898 by Ruso and Chafee as an office and store building. Brick construction once three storys height but cut down to two in the early 1970s. Building has been substantially altered and does not warrant consideration. Centered above the principal entry is an terra-cotta Indian face.





STEVE'S BEAUTY SALON

Alpha III
STYLING SALON

WET-GLUE

ASH PROTECTORS

WHITE PAPER

MISSOURI OFFICE OF HISTORIC PRESERVATION

ARCHITECTURAL/HISTORIC INVENTORY SURVEY FORM BN-AS-019-134

1. NO. <div style="text-align: center;">38</div>		4. PRESENT LOCAL NAME(S) OR DESIGNATION(S) <div style="text-align: center;">YWCA Building</div>		1. NO.	
2. COUNTY <div style="text-align: center;">Buchanan</div>		5. OTHER NAME(S)			2. COUNTY
3. LOCATION OF NEGATIVES					
6. SPECIFIC LEGAL LOCATION TOWNSHIP _____ RANGE _____ SECTION _____ IF CITY OR TOWN, STREET ADDRESS <div style="text-align: center;">Northwest corner of Jules and</div>		16. THEMATIC CATEGORY <div style="text-align: center;">architecture</div>		4. PRESENT LOCAL NAME(S) OR DESIGNATION(S)	
7. CITY OR TOWN IF RURAL, VICINITY <div style="text-align: center;">St. Joseph</div>		17. DATE(S) OR PERIOD <div style="text-align: center;">1914</div>			
8. DESCRIPTION OF LOCATION <div style="text-align: center;">lot 7-8 block 17 Smith's addn.</div>		18. STYLE OR DESIGN <div style="text-align: center;">Neo-Classical</div>			
9. COORDINATES LAT _____ LONG _____		19. ARCHITECT OR ENGINEER <div style="text-align: center;">Walter Boschen</div>		6. TOWNSHIP	
		20. CONTRACTOR OR BUILDER			
		21. ORIGINAL USE, IF APPARENT <div style="text-align: center;">YWCA</div>			
10. SITE () BUILDING (x) STRUCTURE () OBJECT ()		22. PRESENT USE <div style="text-align: center;">same</div>		RANGE	
		23. OWNERSHIP PUBLIC () PRIVATE ()			
		24. OWNER'S NAME AND ADDRESS IF KNOWN			
11. ON NATIONAL REGISTER? YES () NO (x)		25. OPEN TO PUBLIC? YES () NO ()		SECTION	
12. IS IT ELIGIBLE? YES (x) NO ()		26. LOCAL CONTACT PERSON OR ORGANIZATION			
13. PART OF ESTAB. YES () NO (x)		27. OTHER SURVEYS IN WHICH INCLUDED			
14. DISTRICT POTENTIAL? YES (x) NO ()		28. NO. OF STORIES 3		5. OTHER NAME(S)	
15. NAME OF ESTABLISHED DISTRICT		29. BASEMENT? YES () NO (x)			
		30. FOUNDATION MATERIAL <div style="text-align: center;">concrete</div>			
42. FURTHER DESCRIPTION OF IMPORTANT FEATURES		31. WALL CONSTRUCTION <div style="text-align: center;">brick</div>		4. PRESENT LOCAL NAME(S) OR DESIGNATION(S)	
		32. ROOF TYPE AND MATERIAL <div style="text-align: center;">flat</div>			
		33. NO. OF BAYS FRONT _____ SIDE _____			
43. HISTORY AND SIGNIFICANCE		34. WALL TREATMENT		6. TOWNSHIP	
		35. PLAN SHAPE			
		36. CHANGES (EXPLAIN IN NO. 42) ADDITION () ALTERED () MOVED ()			
44. DESCRIPTION OF ENVIRONMENT AND OUTBUILDINGS		37. CONDITION INTERIOR _____ EXTERIOR _____		RANGE	
		38. PRESERVATION UNDERWAY? YES () NO ()			
		39. ENDANGERED? BY WHAT? YES () NO ()			
45. SOURCES OF INFORMATION <div style="text-align: center;">building permit 1914; arch. drawing in office YWCA</div>		40. VISIBLE FROM PUBLIC ROAD? YES () NO ()		SECTION	
		41. DISTANCE FROM AND FRONTAGE ON ROAD			
		46. PREPARED BY <div style="text-align: center;">David Denman</div>			
47. THIS FORM WHEN COMPLETED TO: OFFICE OF HISTORIC PRESERVATION P.O. BOX 176 JEFFERSON CITY, MISSOURI 65102 816-751-4096		47. ORGANIZATION <div style="text-align: center;">Landmarks Comm.</div>		SECTION	
48. DATE <div style="text-align: center;">11/86</div>		49. REVISION DATE(S)			
48. DATE <div style="text-align: center;">11/86</div>					

38. 8th street between Fardon and Jules street. YWCA designed in 1914 by Walter Boschen--architect. Built in the Neo-Classical style with strong Palladian influence felt in the design. U-shaped building with flat roof and entry at the inside of the U. Terra cotta balusters in the roof parapet above a projected terra cotta cornice. On all of the building the third story windows are rectangle shaped with flat lintel. The second story windows are large with half round shape and terra cotta surrounds--the arched shape is filled with a terra cotta panel with paired double hung window openings below. There is a terra cotta string course between the first and second stories. The principal entry has a slightly projected shape with four pilasters rising to the building cornice. The principal entry is treated as a raised basement story below the pilastered second and third storys.





MISSOURI OFFICE OF HISTORIC PRESERVATION

ARCHITECTURAL/HISTORIC INVENTORY SURVEY FORM

BN-AS-019-139

1. NO. <u>149</u> 2. COUNTY <u>Buchanan</u> 3. LOCATION OF NEGATIVES _____	4. PRESENT LOCAL NAME(S) OR DESIGNATION(S) _____ 5. OTHER NAME(S) _____	1. NO. 2. COUNTY 4. PRESENT LOCAL NAME(S) OR DESIGNATION(S) 5. OTHER NAME(S) 6. TOWNSHIP RANGE SECTION
6. SPECIFIC LEGAL LOCATION TOWNSHIP _____ RANGE _____ SECTION _____ IF CITY OR TOWN, STREET ADDRESS <u>101-113 Jules street</u> 7. CITY OR TOWN IF RURAL, VICINITY <u>St. Joseph</u> 8. DESCRIPTION OF LOCATION <u>lots 1-3 block 23</u> <u>original town</u> 9. COORDINATES UTM LAT _____ LONG _____	16. THEMATIC CATEGORY <u>architecture</u> 17. DATE(S) OR PERIOD <u>1903</u> 18. STYLE OR DESIGN _____ 19. ARCHITECT OR ENGINEER _____ 20. CONTRACTOR OR BUILDER _____ 21. ORIGINAL USE, IF APPARENT <u>creamery</u> 22. PRESENT USE <u>storage</u> 23. OWNERSHIP PUBLIC () PRIVATE () 24. OWNER'S NAME AND ADDRESS IF KNOWN _____ 25. OPEN TO PUBLIC? YES () NO () 26. LOCAL CONTACT PERSON OR ORGANIZATION _____ 27. OTHER SURVEYS IN WHICH INCLUDED _____	28. NO. OF STORIES <u>3</u> 29. BASEMENT? YES () NO () 30. FOUNDATION MATERIAL _____ 31. WALL CONSTRUCTION <u>brick</u> 32. ROOF TYPE AND MATERIAL <u>flat</u> 33. NO. OF BAYS FRONT SIDE 34. WALL TREATMENT _____ 35. PLAN SHAPE _____ 36. CHANGES (EXPLAIN IN NO. 42) ADDITION () ALTERED () MOVED () 37. CONDITION INTERIOR _____ EXTERIOR _____ 38. PRESERVATION UNDERWAY? YES () NO () 39. ENDANGERED? BY WHAT? YES () NO () 40. VISIBLE FROM PUBLIC ROAD? YES () NO () 41. DISTANCE FROM AND FRONTAGE ON ROAD _____
42. FURTHER DESCRIPTION OF IMPORTANT FEATURES _____		PHOTO MUST BE PROVIDED
43. HISTORY AND SIGNIFICANCE _____		
44. DESCRIPTION OF ENVIRONMENT AND OUTBUILDINGS _____		
45. SOURCES OF INFORMATION <u>building permit Huston Wyeth Creamery 4/03</u> PRINT THIS FORM WHEN COMPLETED TO: OFFICE OF HISTORIC PRESERVATION P.O. BOX 176 JEFFERSON CITY, MISSOURI 65102 TEL. 751-4096		46. PREPARED BY <u>David Denman</u> 47. ORGANIZATION <u>Landmarks Comm.</u> 48. DATE <u>11/86</u> 49. REVISION DATE(S) _____

DITION PAGE IS NEEDED, ATTAC
DATE TO THIS FORM

149. 101-113 Jules street. Three story commercial building constructed of brick in 1903 by the Huston-Wyeth Creamery Company. Pedestaled brick parapet above a richly corbeled brick cornice. Six window bays at second and third storys with projected segmental shaped and labeled lintels. Corbeled entablature of brick above the storefront. Rusticated brick building corners and on the pilasters surrounding the first bay entry with segmental shaped arch. First story substantially altered.





MISSOURI OFFICE OF HISTORIC PRESERVATION

ARCHITECTURAL/HISTORIC INVENTORY SURVEY FORM

BN-AS-014-140

1. NO. <u>148</u> 2. COUNTY <u>Buchanan</u> 3. LOCATION OF NEGATIVES _____	4. PRESENT LOCAL NAME(S) OR DESIGNATION(S) _____ 5. OTHER NAME(S) _____	1. NO. 2. COUNTY 4. PRESENT LOCAL NAME(S) OR DESIGNATION(S) 5. OTHER NAME(S)	
6. SPECIFIC LEGAL LOCATION TOWNSHIP _____ RANGE _____ SECTION _____ IF CITY OR TOWN, STREET ADDRESS <u>201-211 Jules street</u> 7. CITY OR TOWN IF RURAL, VICINITY <u>St. Joseph</u> 8. DESCRIPTION OF LOCATION <u>lots 1-6 block 28 original town</u>	16. THEMATIC CATEGORY <u>architecture</u> 17. DATE(S) OR PERIOD <u>1908</u> 18. STYLE OR DESIGN 19. ARCHITECT OR ENGINEER 20. CONTRACTOR OR BUILDER 21. ORIGINAL USE, IF APPARENT <u>warehouse</u> 22. PRESENT USE <u>same</u> 23. OWNERSHIP PUBLIC () PRIVATE () 24. OWNER'S NAME AND ADDRESS IF KNOWN 25. OPEN TO PUBLIC? YES () NO () 26. LOCAL CONTACT PERSON OR ORGANIZATION 27. OTHER SURVEYS IN WHICH INCLUDED	28. NO. OF STORIES <u>1</u> 29. BASEMENT? YES () NO () 30. FOUNDATION MATERIAL 31. WALL CONSTRUCTION <u>brick</u> 32. ROOF TYPE AND MATERIAL <u>flat</u> 33. NO. OF BAYS FRONT SIDE 34. WALL TREATMENT 35. PLAN SHAPE 36. CHANGES (EXPLAIN IN NO. 42) ADDITION () ALTERED () MOVED () 37. CONDITION INTERIOR _____ EXTERIOR _____ 38. PRESERVATION UNDERWAY? YES () NO () 39. ENDANGERED? BY WHAT? YES () NO () 40. VISIBLE FROM PUBLIC ROAD? YES () NO () 41. DISTANCE FROM AND FRONTAGE ON ROAD	2. COUNTY 4. PRESENT LOCAL NAME(S) OR DESIGNATION(S) 5. OTHER NAME(S)
9. COORDINATES UTM LAT _____ LONG _____ 10. SITE () STRUCTURE () BUILDING (x) OBJECT () 11. ON NATIONAL REGISTER? YES () NO (x) 12. IS IT ELIGIBLE? YES () NO (x) 13. PART OF ESTAB. YES () HIST. DISTRICT? NO (x) 14. DISTRICT YES (x) POTENTIAL? NO () 15. NAME OF ESTABLISHED DISTRICT	42. FURTHER DESCRIPTION OF IMPORTANT FEATURES <div style="border: 1px solid black; padding: 10px; text-align: center; width: fit-content; margin: auto;"> PHOTO MUST BE PROVIDED </div>		5. OTHER NAME(S)
43. HISTORY AND SIGNIFICANCE 			6. TOWNSHIP RANGE SECTION
44. DESCRIPTION OF ENVIRONMENT AND OUTBUILDINGS 			
45. SOURCES OF INFORMATION <u>building permit Wyeth Hardware Co. 9/08</u> WHEN THIS FORM WHEN COMPLETED TO: OFFICE OF HISTORIC PRESERVATION P.O. BOX 176 JEFFERSON CITY, MISSOURI 65102 TEL 1-800-751-4096		46. PREPARED BY <u>David Denman</u> 47. ORGANIZATION <u>Landmarks Comm.</u> 48. DATE <u>11/86</u> 49. REVISION DATE(S)	

148. 201-211 Jules street. Seven story brick warehouse built in 1908 by the Wyeth Hardware Company. Very severe building with simple patterned brick parapet. Triple rowlock segmental arched symmetrical openings. The first and twelfth bays rise to a parapet step.





ARCHITECTURAL/HISTORIC INVENTORY SURVEY FORM BN-AS-019-

1. NO.	2. COUNTY	4. PRESENT LOCAL NAME(S) OR DESIGNATION(S)	5. OTHER NAME(S)	6. TOWNSHIP	RANGE	SECTION





MISSOURI OFFICE OF HISTORIC PRESERVATION

ARCHITECTURAL/HISTORIC INVENTORY SURVEY FORM **BN-AS-019-005**

1. NO. <u>24</u> 2. COUNTY <u>Buchanan</u> 3. LOCATION OF NEGATIVES _____	4. PRESENT LOCAL NAME(S) OR DESIGNATION(S) _____ 5. OTHER NAME(S) _____	1. NO. 2. COUNTY 4. PRESENT LOCAL NAME(S) OR DESIGNATION(S) 5. OTHER NAME(S) 6. TOWNSHIP RANGE SECTION
6. SPECIFIC LEGAL LOCATION TOWNSHIP _____ RANGE _____ SECTION _____ IF CITY OR TOWN, STREET ADDRESS <u>901-Jules Street</u> 7. CITY OR TOWN IF RURAL, VICINITY <u>St. Joseph</u> 8. DESCRIPTION OF LOCATION <u>lots 1 and 2 block 35 Smith's addn.</u>	16. THEMATIC CATEGORY <u>architecture</u> 17. DATE(S) OR PERIOD <u>1950</u> 18. STYLE OR DESIGN <u>Moderne</u> 19. ARCHITECT OR ENGINEER _____ 20. CONTRACTOR OR BUILDER _____ 21. ORIGINAL USE, IF APPARENT <u>auto showroom and garage</u> 22. PRESENT USE <u>vacant</u> 23. OWNERSHIP PUBLIC () PRIVATE () 24. OWNER'S NAME AND ADDRESS IF KNOWN _____ 25. OPEN TO PUBLIC? YES () NO () 26. LOCAL CONTACT PERSON OR ORGANIZATION _____ 27. OTHER SURVEYS IN WHICH INCLUDED _____	28. NO. OF STORIES _____ 29. BASEMENT? YES () NO () 30. FOUNDATION MATERIAL <u>concrete</u> 31. WALL CONSTRUCTION <u>brick</u> 32. ROOF TYPE AND MATERIAL _____ 33. NO. OF BAYS FRONT SIDE 34. WALL TREATMENT _____ 35. PLAN SHAPE _____ 36. CHANGES (EXPLAIN IN NO. 42) ADDITION () ALTERED () MOVED () 37. CONDITION INTERIOR _____ EXTERIOR _____ 38. PRESERVATION UNDERWAY? YES () NO () 39. ENDANGERED? BY WHAT? YES () NO () 40. VISIBLE FROM PUBLIC ROAD? YES () NO () 41. DISTANCE FROM AND FRONTAGE ON ROAD _____
9. COORDINATES UTM LAT _____ LONG _____ 10. SITE () STRUCTURE () BUILDING (x) OBJECT () 11. ON NATIONAL REGISTER? YES () NO (x) 12. IS IT ELIGIBLE? YES (x) NO () 13. PART OF ESTAB. HIST. DISTRICT? YES () NO (x) 14. DISTRICT POTENTIAL? YES () NO (x) 15. NAME OF ESTABLISHED DISTRICT _____	42. FURTHER DESCRIPTION OF IMPORTANT FEATURES <div style="border: 2px solid black; padding: 20px; text-align: center; margin: 10px 0;"> PHOTO MUST BE PROVIDED </div>	
43. HISTORY AND SIGNIFICANCE _____		
44. DESCRIPTION OF ENVIRONMENT AND OUTBUILDINGS _____		
45. SOURCES OF INFORMATION <u>Sanborn map 1952; building permit Miller Chevrolet 3/50</u>	46. PREPARED BY <u>David Denman</u> 47. ORGANIZATION <u>Landmarks Comm.</u> 48. DATE <u>11/86</u> 49. REVISION DATE(S) _____	
PRINT THIS FORM WHEN COMPLETED TO: OFFICE OF HISTORIC PRESERVATION P.O. BOX 176 JEFFERSON CITY, MISSOURI 65102 TEL. 751-4096		

24. 901 Jules street. Single story brick building constructed in 1958 as the showroom for Miller Chevrolet. Starkly simple streamlined Moderne style with flat parapet and flat roof. Buff colored brick with numerous banding courses. Both facade corners of the showroom are curved with the glass ribbon wall conforming to that shape above which is an aluminum moulded hood carried over the garage entry bay on the left. Capsule shaped window cut into the wall of the garage and curved brick corner.





BN-AS-019-142

BN-AS-019-142

1. NO.	2. COUNTY	4. PRESENT LOCAL NAME(S) OR DESIGNATION(S)	5. OTHER NAME(S)	6. TOWNSHIP	RANGE	SECTION
--------	-----------	--	------------------	-------------	-------	---------

3. 925 Jules street. Two story brick building built in 1920 by the Bell Telephone company. Modern third story. Neo-Classical in detail with remnants of the original dentiled cornice still visible. Prominent are the terra-cotta spandrel panels between the first and second story paired window bays. Stone faced water table to the street beneath the first story windows.





MISSOURI OFFICE OF HISTORIC PRESERVATION

ARCHITECTURAL/HISTORIC INVENTORY SURVEY FORM **BN-AS-019-143**

1. NO. 80		4. PRESENT LOCAL NAME(S) OR DESIGNATION(S)		1. NO.	
2. COUNTY Buchanan		5. OTHER NAME(S)			2. COUNTY
3. LOCATION OF NEGATIVES					
6. SPECIFIC LEGAL LOCATION TOWNSHIP _____ RANGE _____ SECTION _____ IF CITY OR TOWN, STREET ADDRESS 613 Locust street		16. THEMATIC CATEGORY architecture		4. PRESENT LOCAL NAME(S) OR DESIGNATION(S)	
		17. DATE(S) OR PERIOD ca. 1920			
7. CITY OR TOWN IF RURAL, VICINITY St. Joseph		18. STYLE OR DESIGN		5. OTHER NAME(S)	
8. DESCRIPTION OF LOCATION		19. ARCHITECT OR ENGINEER			
		20. CONTRACTOR OR BUILDER			
9. COORDINATES UTM LAT _____ LONG _____		21. ORIGINAL USE, IF APPARENT commercial		6. TOWNSHIP	
		22. PRESENT USE same			
10. SITE () STRUCTURE () BUILDING (x) OBJECT ()		23. OWNERSHIP PUBLIC () PRIVATE ()		RANGE	
		24. OWNER'S NAME AND ADDRESS IF KNOWN			
11. ON NATIONAL REGISTER? YES () NO (x)		25. OPEN TO PUBLIC? YES () NO ()		SECTION	
12. IS IT ELIGIBLE? YES () NO (x)		26. LOCAL CONTACT PERSON OR ORGANIZATION			
13. PART OF ESTAB. HIST. DISTRICT? YES () NO (x)		27. OTHER SURVEYS IN WHICH INCLUDED			
14. DISTRICT POTENTIAL? YES () NO (x)					
15. NAME OF ESTABLISHED DISTRICT					
42. FURTHER DESCRIPTION OF IMPORTANT FEATURES		PHOTO MUST BE PROVIDED			
43. HISTORY AND SIGNIFICANCE					
44. DESCRIPTION OF ENVIRONMENT AND OUTBUILDINGS					
45. SOURCES OF INFORMATION		46. PREPARED BY David Denman			
47. ORGANIZATION Landmarks Comm.		48. DATE 11/86			
		49. REVISION DATE(S)			
48. DATE 49. REVISION DATE(S)		46. PREPARED BY 47. ORGANIZATION 48. DATE 49. REVISION DATE(S)			

URN THIS FORM WHEN COMPLETED TO: OFFICE OF HISTORIC PRESERVATION
 P.O. BOX 176
 JEFFERSON CITY, MISSOURI 65102
 1-751-4096

DATE PAGE IS NEEDED, ATTAC
 DATE TO THIS FORM

30. 613 Locust street. Single story brick commercial building constructed ca. 1920. Flat roof behind a tall stepped parapet with centered triangular piece. Centered garage entry which may be original flanked by two bays with double rowlock arches.





A black and white photograph of a two-story industrial building. The left portion of the building is constructed of dark brick and features a large, white, multi-paned garage door. Above this door is a small sign that reads "PORTER MACHINE SHOP". To the left of the garage door are two small, narrow, vertical windows. To the right of the garage door is a single arched window, and further right is a small, plain white door. The right portion of the building is painted white and has the words "GAUT-PORTER MACHINE SHOP" painted in large, bold, black letters along its side. This section also has two narrow vertical windows. The building is situated on a paved lot with some sparse vegetation. A portion of a white vehicle is visible on the far right. The sky is overcast.

PORTER
MACHINE
SHOP

GAUT-PORTER MACHINE SHOP

MISSOURI OFFICE OF HISTORIC PRESERVATION

ARCHITECTURAL/HISTORIC INVENTORY SURVEY FORM

BN-AS-019-144

1. NO. <div style="text-align: center;">70</div>		4. PRESENT LOCAL NAME(S) OR DESIGNATION(S)		1. NO.	
2. COUNTY <div style="text-align: center;">Buchanan</div>		5. OTHER NAME(S)			2. COUNTY
3. LOCATION OF NEGATIVES					
6. SPECIFIC LEGAL LOCATION TOWNSHIP _____ RANGE _____ SECTION _____ IF CITY OR TOWN, STREET ADDRESS <div style="text-align: center;">713 Locust street</div>		16. THEMATIC CATEGORY <div style="text-align: center;">architecture</div>		2. COUNTY	
7. CITY OR TOWN IF RURAL, VICINITY <div style="text-align: center;">St. Joseph</div>		17. DATE(S) OR PERIOD <div style="text-align: center;">1915</div>			28. NO. OF STORIES <div style="text-align: center;">1</div>
8. DESCRIPTION OF LOCATION <div style="text-align: center;">part lot 8 block 1 Patee's addn</div>		18. STYLE OR DESIGN <div style="text-align: center;">Italianate</div>			
9. COORDINATES LAT _____ LONG _____		19. ARCHITECT OR ENGINEER		30. FOUNDATION MATERIAL <div style="text-align: center;">brick</div>	
10. SITE () BUILDING (x) STRUCTURE () OBJECT ()		20. CONTRACTOR OR BUILDER			31. WALL CONSTRUCTION <div style="text-align: center;">frame</div>
11. ON NATIONAL REGISTER? YES () NO (x)		21. ORIGINAL USE, IF APPARENT <div style="text-align: center;">residence</div>			
12. IS IT ELIGIBLE? YES (x) NO ()		22. PRESENT USE <div style="text-align: center;">same</div>		33. NO. OF BAYS <div style="text-align: center;">FRONT SIDE</div>	
13. PART OF ESTAB. HIST. DISTRICT? YES () NO (x)		23. OWNERSHIP PUBLIC () PRIVATE ()			34. WALL TREATMENT <div style="text-align: center;">modern siding</div>
14. DISTRICT POTENTIAL? YES () NO (x)		24. OWNER'S NAME AND ADDRESS IF KNOWN			
15. NAME OF ESTABLISHED DISTRICT		25. OPEN TO PUBLIC? YES () NO ()		36. CHANGES (EXPLAIN IN NO. 42) ADDITION () ALTERED () MOVED ()	
42. FURTHER DESCRIPTION OF IMPORTANT FEATURES		26. LOCAL CONTACT PERSON OR ORGANIZATION			37. CONDITION INTERIOR _____ EXTERIOR _____
43. HISTORY AND SIGNIFICANCE		27. OTHER SURVEYS IN WHICH INCLUDED			
44. DESCRIPTION OF ENVIRONMENT AND OUTBUILDINGS		40. VISIBLE FROM PUBLIC ROAD? YES () NO ()		39. ENDANGERED? BY WHAT? YES () NO ()	
45. SOURCES OF INFORMATION <div style="text-align: center;">buildig permit Chas. Vogel 3/15</div>		41. DISTANCE FROM AND FRONTAGE ON ROAD			5. OTHER NAME(S)
46. PREPARED BY <div style="text-align: center;">David Denman</div>		<div style="border: 2px solid black; padding: 20px; width: 100px; margin: 0 auto;"> X PHOTO MUST BE PROVIDED X </div>			
47. ORGANIZATION <div style="text-align: center;">Landmarks Comm.</div>				RANGE	
48. DATE <div style="text-align: center;">11/86</div>					SECTION
49. REVISION DATE(S)					

THIS FORM WHEN COMPLETED TO: OFFICE OF HISTORIC PRESERVATION
P.O. BOX 176
JEFFERSON CITY, MISSOURI 65102
816-251-4096

DITION: PAGE IS NEEDED, ATTAC
DATE: 8-11-86

70. 713 Locust street. Single story frame dwelling constructed in 1915 for Charles Vogel. Low hip roof on basic rectangle shape house with deeply projected and moulded eaves. Three sided single story bay on the facade. Porch is under the continuous roofline in the southeast corner with chamfer wood post support. Windows have a moulded segmental shaped window cap.





URGENT
SINCLAIR
279-0806
GARY L. FRANCIS
233-4207

MISSOURI OFFICE OF HISTORIC PRESERVATION

ARCHITECTURAL/HISTORIC INVENTORY SURVEY FORM **BN-AS-019-1165**

1. NO. 152		4. PRESENT LOCAL NAME(S) OR DESIGNATION(S)		1. NO.	
2. COUNTY Buchanan		5. OTHER NAME(S)			2. COUNTY
3. LOCATION OF NEGATIVES					
6. SPECIFIC LEGAL LOCATION TOWNSHIP _____ RANGE _____ SECTION _____ IF CITY OR TOWN, STREET ADDRESS 202-212 Main street		16. THEMATIC CATEGORY architecture		4. PRESENT LOCAL NAME(S) OR DESIGNATION(S)	
7. CITY OR TOWN IF RURAL, VICINITY St. Joseph		17. DATE(S) OR PERIOD 1892			
8. DESCRIPTION OF LOCATION lots 10-12 block 9 original town		18. STYLE OR DESIGN commercial Italianate		5. OTHER NAME(S)	
		19. ARCHITECT OR ENGINEER			
		20. CONTRACTOR OR BUILDER			
		21. ORIGINAL USE, IF APPARENT manufacturing			
9. COORDINATES UTM LAT _____ LONG _____		22. PRESENT USE same		6. TOWNSHIP	
10. SITE () STRUCTURE () BUILDING (x) OBJECT ()		23. OWNERSHIP PUBLIC () PRIVATE ()			
11. ON NATIONAL REGISTER? YES () NO (x)		24. OWNER'S NAME AND ADDRESS IF KNOWN			
12. IS IT ELIGIBLE? YES (x) NO ()		25. OPEN TO PUBLIC? YES () NO ()			
13. PART OF ESTAB. YES () HIST. DISTRICT? NO (x)		26. LOCAL CONTACT PERSON OR ORGANIZATION		SECTION	
14. DISTRICT POTENTIAL? YES () NO (x)		27. OTHER SURVEYS IN WHICH INCLUDED			
15. NAME OF ESTABLISHED DISTRICT		28. NO. OF STORIES 3			
		29. BASEMENT? YES () NO ()			
42. FURTHER DESCRIPTION OF IMPORTANT FEATURES		30. FOUNDATION MATERIAL		RANGE	
		31. WALL CONSTRUCTION brick			
		32. ROOF TYPE AND MATERIAL flat			
		33. NO. OF BAYS FRONT SIDE			
		34. WALL TREATMENT		RANGE	
		35. PLAN SHAPE			
		36. CHANGES (EXPLAIN IN NO. 42) ADDITION () ALTERED () MOVED ()			
		37. CONDITION INTERIOR EXTERIOR			
		38. PRESERVATION UNDERWAY? YES () NO ()		SECTION	
		39. ENDANGERED? BY WHAT? YES () NO ()			
		40. VISIBLE FROM PUBLIC ROAD? YES () NO ()			
		41. DISTANCE FROM AND FRONTAGE ON ROAD			
43. HISTORY AND SIGNIFICANCE		<div style="border: 2px solid black; padding: 20px; width: 100%;"> PHOTO MUST BE PROVIDED </div>		6. TOWNSHIP	
44. DESCRIPTION OF ENVIRONMENT AND OUTBUILDINGS				RANGE	
45. SOURCES OF INFORMATION building permit American Biscuit Co. 8/92		46. PREPARED BY David Denman		SECTION	
		47. ORGANIZATION Landmarks Comm.			
48. DATE 11/86		49. REVISION DATE(S)		RANGE	
PRINT THIS FORM WHEN COMPLETED TO: OFFICE OF HISTORIC PRESERVATION P.O. BOX 176 JEFFERSON CITY, MISSOURI 65102 TEL. 314-751-4096					

132. 202-212 Main street. Three story brick commercial building constructed in 1892 by the American Biscuit Company. Details match those found on 214-216 Main street. Corbeled brick parapet. Bays separated by rusticated brick pilasters. Window openings have slightly projected and labeled segmental arched openings. Brick entablature above the first story. Broad arched first story openings.





RESERVATION
BN-AS-019-000 **146**

1. NO.	2. COUNTY	4. PRESENT LOCAL NAME(S) OR DESIGNATION(S)	5. OTHER NAME(S)	6. TOWNSHIP	RANGE	SECTION
--------	-----------	--	------------------	-------------	-------	---------

151. 214-216 Main street. Four story brick commercial building constructed in 1898 by the National Biscuit Company. Corbeled brick parapet. Six bays separated into two parts by rusticated brick pilasters. Window openings have slightly projected and labeled segmental shaped arched openings. Brick corbeled entablature above the first story. Four broad arched first story openings.





MISSOURI OFFICE OF HISTORIC PRESERVATION

ARCHITECTURAL/HISTORIC INVENTORY SURVEY FORM

BN-AS-014-168

1. NO. 150		4. PRESENT LOCAL NAME(S) OR DESIGNATION(S)		1. NO.	
2. COUNTY Buchanan		5. OTHER NAME(S)			2. COUNTY
3. LOCATION OF NEGATIVES					
6. SPECIFIC LEGAL LOCATION TOWNSHIP _____ RANGE _____ SECTION _____ IF CITY OR TOWN, STREET ADDRESS 218--224 Main street		16. THEMATIC CATEGORY architecture		4. PRESENT LOCAL NAME(S) OR DESIGNATION(S)	
7. CITY OR TOWN IF RURAL, VICINITY St. Joseph		17. DATE(S) OR PERIOD ca. 1895			
8. DESCRIPTION OF LOCATION lots 7,8 block 9 original town		18. STYLE OR DESIGN Romanesque			
9. COORDINATES UTM LAT _____ LONG _____		19. ARCHITECT OR ENGINEER		5. OTHER NAME(S)	
		20. CONTRACTOR OR BUILDER			
		21. ORIGINAL USE, IF APPARENT manufacturing			
		22. PRESENT USE same			
10. SITE () STRUCTURE () BUILDING (x) OBJECT ()		23. OWNERSHIP PUBLIC () PRIVATE ()		6. TOWNSHIP	
		24. OWNER'S NAME AND ADDRESS IF KNOWN			
11. ON NATIONAL REGISTER? YES () NO (x)		12. IS IT ELIGIBLE? YES (x) NO ()		RANGE	
13. PART OF ESTAB. HIST. DISTRICT? YES () NO (x)		14. DISTRICT POTENTIAL? YES () NO (x)			
15. NAME OF ESTABLISHED DISTRICT		25. OPEN TO PUBLIC? YES () NO ()		SECTION	
16. LOCAL CONTACT PERSON OR ORGANIZATION		26. OTHER SURVEYS IN WHICH INCLUDED			
17. NAME OF ESTABLISHED DISTRICT		27. OTHER SURVEYS IN WHICH INCLUDED		RANGE	
18. FURTHER DESCRIPTION OF IMPORTANT FEATURES		28. NO. OF STORIES 4			
43. HISTORY AND SIGNIFICANCE		29. BASEMENT? YES () NO ()		SECTION	
		30. FOUNDATION MATERIAL			
		31. WALL CONSTRUCTION brick			
		32. ROOF TYPE AND MATERIAL flat			
44. DESCRIPTION OF ENVIRONMENT AND OUTBUILDINGS		33. NO. OF BAYS FRONT SIDE		SECTION	
		34. WALL TREATMENT			
		35. PLAN SHAPE			
		36. CHANGES (EXPLAIN IN NO. 42) ADDITION () ALTERED () MOVED ()			
45. SOURCES OF INFORMATION building permits checked; Sanborn In. maps		37. CONDITION INTERIOR EXTERIOR		SECTION	
		38. PRESERVATION UNDERWAY? YES () NO ()			
		39. ENDANGERED? BY WHAT? YES () NO ()			
		40. VISIBLE FROM PUBLIC ROAD? YES () NO ()			
46. PREPARED BY David Denman		41. DISTANCE FROM AND FRONTAGE ON ROAD		SECTION	
		42. PHOTO MUST BE PROVIDED			
		43. ORGANIZATION Landmarks Comm.			
		44. DATE 11/86 45. REVISION DATE(S)			
46. THIS FORM WHEN COMPLETED TO: OFFICE OF HISTORIC PRESERVATION P.O. BOX 176 JEFFERSON CITY, MISSOURI 65102 816-251-4096		47. DATE 11/86 48. REVISION DATE(S)		SECTION	
49. DATE 11/86 50. REVISION DATE(S)					

150. 218-224 Main street. Four story brick commercial building constructed ca. 1895 by the Sommer Richardson Biscuit Company. Slight projected metal cornice above a buff colored brick cornice. Six bay facade with pilasters separating rising to half round buff colored brick arches. Pilasters rest on a corbeled brick entablature above the first story. Pilaster pattern continues to separate bays at first story.





MISSOURI OFFICE OF HISTORIC PRESERVATION

ARCHITECTURAL/HISTORIC INVENTORY SURVEY FORM

BAI-AS-019-148

1. NO. <u>76</u> 2. COUNTY <u>Buchanan</u> 3. LOCATION OF NEGATIVES _____	4. PRESENT LOCAL NAME(S) OR DESIGNATION(S) _____ 5. OTHER NAME(S) _____	1. NO. 2. COUNTY 4. PRESENT LOCAL NAME(S) OR DESIGNATION(S) 5. OTHER NAME(S) 6. TOWNSHIP RANGE SECTION
6. SPECIFIC LEGAL LOCATION TOWNSHIP _____ RANGE _____ SECTION _____ IF CITY OR TOWN, STREET ADDRESS <u>610 Mary street</u> 7. CITY OR TOWN IF RURAL, VICINITY <u>St. Joseph</u> 8. DESCRIPTION OF LOCATION <u>lot 2 block 20 Patee's addn-</u>	16. THEMATIC CATEGORY <u>architecture</u> 17. DATE(S) OR PERIOD <u>1898</u> 18. STYLE OR DESIGN <u>vernacular hall-parlor</u> 19. ARCHITECT OR ENGINEER _____ 20. CONTRACTOR OR BUILDER _____ 21. ORIGINAL USE, IF APPARENT <u>residence</u> 22. PRESENT USE <u>same</u> 23. OWNERSHIP PUBLIC () PRIVATE () 24. OWNER'S NAME AND ADDRESS IF KNOWN _____ 25. OPEN TO PUBLIC? YES () NO () 26. LOCAL CONTACT PERSON OR ORGANIZATION _____ 27. OTHER SURVEYS IN WHICH INCLUDED _____	28. NO. OF STORIES <u>1</u> 29. BASEMENT? YES () NO () 30. FOUNDATION MATERIAL <u>u/k</u> 31. WALL CONSTRUCTION <u>Frame</u> 32. ROOF TYPE AND MATERIAL <u>gable/asphalt shingle</u> 33. NO. OF BAYS FRONT SIDE 34. WALL TREATMENT <u>modern siding</u> 35. PLAN SHAPE _____ 36. CHANGES (EXPLAIN IN NO. 42) ADDITION () ALTERED () MOVED () 37. CONDITION INTERIOR _____ EXTERIOR _____ 38. PRESERVATION UNDERWAY? YES () NO () 39. ENDANGERED? BY WHAT? YES () NO () 40. VISIBLE FROM PUBLIC ROAD? YES () NO () 41. DISTANCE FROM AND FRONTAGE ON ROAD _____
9. COORDINATES UTM LAT _____ LONG _____ 10. SITE () STRUCTURE () BUILDING (x) OBJECT () 11. ON NATIONAL REGISTER? YES () NO (x) 12. IS IT ELIGIBLE? YES () NO (x) 13. PART OF ESTAB. HIST. DISTRICT? YES () NO (x) 14. DISTRICT POTENTIAL? YES () NO (x) 15. NAME OF ESTABLISHED DISTRICT _____	42. FURTHER DESCRIPTION OF IMPORTANT FEATURES <div style="border: 1px solid black; padding: 20px; text-align: center; width: 100%;"> PHOTO MUST BE PROVIDED </div>	
43. HISTORY AND SIGNIFICANCE _____		
44. DESCRIPTION OF ENVIRONMENT AND OUTBUILDINGS _____		
45. SOURCES OF INFORMATION <u>building permit Thos. Swearingen 8/98</u>		46. PREPARED BY <u>David Denman</u> 47. ORGANIZATION <u>Landmarks Comm.</u> 48. DATE <u>11/86</u> 49. REVISION DATE(S) _____
48. DATE <u>11/86</u> 49. REVISION DATE(S) _____		50. THIS FORM WHEN COMPLETED TO: OFFICE OF HISTORIC PRESERVATION P.O. BOX 176 JEFFERSON CITY, MISSOURI 65102 816-751-4096

76. 610 Mary street, Single story frame dwelling built in 1898 by Thomas Swearingen. Endgable plan with rear ell. Three bay facade with center entry. Modern siding.





MISSOURI OFFICE OF HISTORIC PRESERVATION

ARCHITECTURAL/HISTORIC INVENTORY SURVEY FORM

BN-AS-019-149

1. NO. <u>81</u>		4. PRESENT LOCAL NAME(S) OR DESIGNATION(S)		1. NO.	
2. COUNTY <u>Buchanan</u>		5. OTHER NAME(S)			2. COUNTY
3. LOCATION OF NEGATIVES					
6. SPECIFIC LEGAL LOCATION TOWNSHIP _____ RANGE _____ SECTION _____ IF CITY OR TOWN, STREET ADDRESS <u>8th st. between Messanie and</u>		16. THEMATIC CATEGORY <u>architecture</u>		4. PRESENT LOCAL NAME(S) OR DESIGNATION(S)	
		17. DATE(S) OR PERIOD <u>ca. 1920</u>			
7. CITY OR TOWN IF RURAL, VICINITY <u>Locust</u> <u>St. Joseph</u>		18. STYLE OR DESIGN		5. OTHER NAME(S)	
8. DESCRIPTION OF LOCATION		19. ARCHITECT OR ENGINEER			
		20. CONTRACTOR OR BUILDER			
9. COORDINATES UTM LAT _____ LONG _____		21. ORIGINAL USE, IF APPARENT <u>commercial</u>		6. TOWNSHIP	
		22. PRESENT USE <u>storage</u>			
10. SITE () STRUCTURE () BUILDING (x) OBJECT ()		23. OWNERSHIP PUBLIC () PRIVATE ()		RANGE	
		24. OWNER'S NAME AND ADDRESS IF KNOWN			
11. ON NATIONAL REGISTER? YES () NO (x)		25. OPEN TO PUBLIC? YES () NO ()		SECTION	
12. IS IT ELIGIBLE? YES () NO (x)		26. LOCAL CONTACT PERSON OR ORGANIZATION			
13. PART OF ESTAB. HIST. DISTRICT? YES () NO (x)		27. OTHER SURVEYS IN WHICH INCLUDED			
14. DISTRICT POTENTIAL? YES () NO (x)		28. NO. OF STORIES <u>1</u>			
15. NAME OF ESTABLISHED DISTRICT		29. BASEMENT? YES () NO ()			
42. FURTHER DESCRIPTION OF IMPORTANT FEATURES		30. FOUNDATION MATERIAL <u>u/k</u>			
		31. WALL CONSTRUCTION <u>brick</u>			
43. HISTORY AND SIGNIFICANCE		32. ROOF TYPE AND MATERIAL <u>flat</u>			
		33. NO. OF BAYS FRONT SIDE			
44. DESCRIPTION OF ENVIRONMENT AND OUTBUILDINGS		34. WALL TREATMENT			
		35. PLAN SHAPE			
45. SOURCES OF INFORMATION		36. CHANGES (EXPLAIN IN NO. 42) ADDITION () ALTERED () MOVED ()			
		37. CONDITION INTERIOR _____ EXTERIOR _____			
46. PREPARED BY <u>David Denman</u>		38. PRESERVATION UNDERWAY? YES () NO ()			
		39. ENDANGERED? BY WHAT? YES () NO ()			
47. ORGANIZATION <u>Landmarks Comm.</u>		40. VISIBLE FROM PUBLIC ROAD? YES () NO ()			
		41. DISTANCE FROM AND FRONTAGE ON ROAD			
48. DATE <u>11/86</u>		49. REVISION DATE(S)			
49. THIS FORM WHEN COMPLETED TO: OFFICE OF HISTORIC PRESERVATION P.O. BOX 176 JEFFERSON CITY, MISSOURI 65102 816-751-4096					

IF MORE SPACE IS NEEDED, ATTACH SEPARATE SHEETS TO THIS FORM

81. Between Massania and Locust on west side of 8th street. Single story brick commercial building constructed ca. 1920 with flat roof and stepped parapet. Brick bordered panel above the bays imitates the shape of the parapet. Centered original garage bay flanked by window bays with steel lintel support.





MISSOURI! OFFICE OF HISTORIC PRESERVATION

ARCHITECTURAL/HISTORIC INVENTORY SURVEY FORM

BN-AS-019-150

1. NO. <u>124</u> 2. COUNTY <u>Buchanan</u> 3. LOCATION OF NEGATIVES _____	4. PRESENT LOCAL NAME(S) OR DESIGNATION(S) _____ 5. OTHER NAME(S) _____	1. NO. 2. COUNTY 4. PRESENT LOCAL NAME(S) OR DESIGNATION(S) 5. OTHER NAME(S) 6. TOWNSHIP RANGE SECTION
6. SPECIFIC LEGAL LOCATION TOWNSHIP _____ RANGE _____ SECTION _____ IF CITY OR TOWN, STREET ADDRESS <u>402-410 Messanie street</u> 7. CITY OR TOWN IF RURAL, VICINITY <u>St. Joseph</u> 8. DESCRIPTION OF LOCATION <u>lots 1-3 block 17</u> <u>Mayer's addn.</u>	16. THEMATIC CATEGORY <u>architecture</u> 17. DATE(S) OR PERIOD <u>1906</u> 18. STYLE OR DESIGN <u>Neo-Classical/Beaux Arts</u> 19. ARCHITECT OR ENGINEER _____ 20. CONTRACTOR OR BUILDER _____ 21. ORIGINAL USE, IF APPARENT <u>commercial</u> 22. PRESENT USE <u>same</u> 23. OWNERSHIP PUBLIC () PRIVATE () 24. OWNER'S NAME AND ADDRESS IF KNOWN _____ 25. OPEN TO PUBLIC? YES () NO () 26. LOCAL CONTACT PERSON OR ORGANIZATION _____ 27. OTHER SURVEYS IN WHICH INCLUDED _____	28. NO. OF STORIES <u>1</u> 29. BASEMENT? YES () NO () 30. FOUNDATION MATERIAL _____ 31. WALL CONSTRUCTION <u>brick</u> 32. ROOF TYPE AND MATERIAL <u>flat</u> 33. NO. OF BAYS FRONT SIDE 34. WALL TREATMENT _____ 35. PLAN SHAPE _____ 36. CHANGES (EXPLAIN IN NO. 42) ADDITION () ALTERED () MOVED () 37. CONDITION INTERIOR EXTERIOR 38. PRESERVATION UNDERWAY? YES () NO () 39. ENDANGERED? BY WHAT? YES () NO () 40. VISIBLE FROM PUBLIC ROAD? YES () NO () 41. DISTANCE FROM AND FRONTAGE ON ROAD _____
9. COORDINATES UTM LAT _____ LONG _____ 10. SITE () STRUCTURE () BUILDING (X) OBJECT () 11. ON NATIONAL REGISTER? YES () NO (X) 12. IS IT ELIGIBLE? YES (X) NO () 13. PART OF ESTAB. HIST. DISTRICT? YES () NO (X) 14. DISTRICT POTENTIAL? YES () NO (X) 15. NAME OF ESTABLISHED DISTRICT _____	42. FURTHER DESCRIPTION OF IMPORTANT FEATURES <div style="border: 1px solid black; height: 100px; width: 100%; position: relative;"> <div style="position: absolute; top: 50%; left: 50%; transform: translate(-50%, -50%); text-align: center;"> PHOTO MUST BE PROVIDED </div> </div>	
43. HISTORY AND SIGNIFICANCE _____		
44. DESCRIPTION OF ENVIRONMENT AND OUTBUILDINGS _____		
45. SOURCES OF INFORMATION <u>building permit Roberts-Parker Merc.Co. 3/06; Sanborn Ins. map</u>	46. PREPARED BY <u>David Denman</u> 47. ORGANIZATION <u>Landmarks Comm.</u> 48. DATE <u>11/86</u> 49. REVISION DATE(S) _____	

URN THIS FORM WHEN COMPLETED TO: OFFICE OF HISTORIC PRESERVATION
 P.O. BOX 176
 JEFFERSON CITY, MISSOURI 65102
 1-751-4096

DATE PAGE IS NEEDED, ATTACH TO THIS FORM

124. 402-410 Messanie street. Single story brick warehouse constructed in 1906 by the Roberts-Parker Mercantile Co. Flat parapet with slight corbeled cornice. Brick pilastered bays with half round rowlock arched window bays with paired windows and multipaned transoms. Chamfered entry corner with a centered oculus over the entry with radiating voissours and keystone. Rusticated corners. Flat brick arched entry with tall keystone of stone.





MISSOURI OFFICE OF HISTORIC PRESERVATION

ARCHITECTURAL/HISTORIC INVENTORY SURVEY FORM BN-AS-019-057

1. NO. 125 2. COUNTY Buchanan 3. LOCATION OF NEGATIVES	4. PRESENT LOCAL NAME(S) OR DESIGNATION(S) 5. OTHER NAME(S)	1. NO. 2. COUNTY 4. PRESENT LOCAL NAME(S) OR DESIGNATION(S) 5. OTHER NAME(S) 6. TOWNSHIP RANGE SECTION
6. SPECIFIC LEGAL LOCATION TOWNSHIP _____ RANGE _____ SECTION _____ IF CITY OR TOWN, STREET ADDRESS 422-424 Messanie street. 7. CITY OR TOWN IF RURAL, VICINITY St. Joseph 8. DESCRIPTION OF LOCATION lots 7-8 block 17 Mayer's addn	16. THEMATIC CATEGORY architecture 17. DATE(S) OR PERIOD ca. 1907 18. STYLE OR DESIGN 19. ARCHITECT OR ENGINEER 20. CONTRACTOR OR BUILDER 21. ORIGINAL USE, IF APPARENT office and storage 22. PRESENT USE storage 23. OWNERSHIP PUBLIC () PRIVATE () 24. OWNER'S NAME AND ADDRESS IF KNOWN 25. OPEN TO PUBLIC? YES () NO () 26. LOCAL CONTACT PERSON OR ORGANIZATION 27. OTHER SURVEYS IN WHICH INCLUDED	28. NO. OF STORIES 1 and 2 29. BASEMENT? YES () NO () 30. FOUNDATION MATERIAL concrete 31. WALL CONSTRUCTION brick 32. ROOF TYPE AND MATERIAL flat 33. NO. OF BAYS FRONT SIDE 34. WALL TREATMENT 35. PLAN SHAPE 36. CHANGES (EXPLAIN IN NO. 42) ADDITION () ALTERED () MOVED () 37. CONDITION INTERIOR EXTERIOR 38. PRESERVATION UNDERWAY? YES () NO () 39. ENDANGERED? BY WHAT? YES () NO () 40. VISIBLE FROM PUBLIC ROAD? YES () NO () 41. DISTANCE FROM AND FRONTAGE ON ROAD
9. COORDINATES UTM LAT LONG 10. SITE () STRUCTURE () BUILDING (x) OBJECT () 11. ON NATIONAL REGISTER? YES () NO (x) 12. IS IT ELIGIBLE? YES (x) NO () 13. PART OF ESTAB. HIST. DISTRICT? YES () NO (x) 14. DISTRICT POTENTIAL? YES () NO (x) 15. NAME OF ESTABLISHED DISTRICT	42. FURTHER DESCRIPTION OF IMPORTANT FEATURES <div style="border: 1px solid black; padding: 20px; text-align: center; margin: 10px auto; width: 80%;"> PHOTO MUST BE PROVIDED </div>	
43. HISTORY AND SIGNIFICANCE		
44. DESCRIPTION OF ENVIRONMENT AND OUTBUILDINGS		
45. SOURCES OF INFORMATION building permits checked; Sanborn ins. maps	46. PREPARED BY David Denman 47. ORGANIZATION Landmarks Comm. 48. DATE 11/86 49. REVISION DATE(S)	

RETURN THIS FORM WHEN COMPLETED TO: OFFICE OF HISTORIC PRESERVATION
 P.O. BOX 176
 JEFFERSON CITY, MISSOURI 65102
 TEL. 465-751-4096

DATE PAGE IS NEEDED, ATTACH TO THIS FORM

125. Messanie street, Rock Island Freight Depot. Built in 1907. Two sections to the building the first of which is two story brick part of which is the office. The facade is parapeted with terra cotta coping in a slightly rising triangle shape patterned with a segmental shape on the side elevations. Three symmetrical bays separated with pilasters with cast capitals and plinths. Windows have half round brick arched transoms. The openings have been altered. Corbeled brick string coursing between storys. Above the entry is a segmental shaped panel with 'office' inscribed above a tall glass transom and double leaf doors. Raised concrete basement water table. Two story twelve bay freight storage section behind the office. Extending in a straight line beyond is a long single story brick freight house.





MISSOURI OFFICE OF HISTORIC PRESERVATION

ARCHITECTURAL/HISTORIC INVENTORY SURVEY FORM BN-AS-019-1672

1. NO. <div style="text-align: center; font-size: 1.2em;">84</div>		4. PRESENT LOCAL NAME(S) OR DESIGNATION(S)		1. NO.	
2. COUNTY <div style="text-align: center; font-size: 1.2em;">Buchanan</div>		5. OTHER NAME(S)			2. COUNTY
3. LOCATION OF NEGATIVES					
6. SPECIFIC LEGAL LOCATION TOWNSHIP _____ RANGE _____ SECTION _____ IF CITY OR TOWN, STREET ADDRESS <div style="text-align: center; font-size: 1.2em;">609-611 Messanie</div>		16. THEMATIC CATEGORY <div style="text-align: center; font-size: 1.2em;">architecture</div>		4. PRESENT LOCAL NAME(S) OR DESIGNATION(S)	
7. CITY OR TOWN IF RURAL, VICINITY <div style="text-align: center; font-size: 1.2em;">St. Joseph</div>		17. DATE(S) OR PERIOD <div style="text-align: center; font-size: 1.2em;">ca. 1910</div>			
8. DESCRIPTION OF LOCATION <div style="text-align: center; font-size: 1.2em;">lot 1 block 1 Smith's addn.</div>		18. STYLE OR DESIGN <div style="text-align: center; font-size: 1.2em;">Neo-Classical</div>			
9. COORDINATES UTM LAT _____ LONG _____		19. ARCHITECT OR ENGINEER 		5. OTHER NAME(S)	
10. SITE () STRUCTURE () BUILDING (x) OBJECT ()		20. CONTRACTOR OR BUILDER 			
11. ON NATIONAL REGISTER? YES () NO (x)		21. ORIGINAL USE, IF APPARENT <div style="text-align: center; font-size: 1.2em;">commercial</div>			
12. IS IT ELIGIBLE? YES () NO (x)		22. PRESENT USE <div style="text-align: center; font-size: 1.2em;">vacant</div>		6. TOWNSHIP	
13. PART OF ESTAB. HIST. DISTRICT? YES () NO (x)		23. OWNERSHIP PUBLIC () PRIVATE ()			
14. DISTRICT POTENTIAL? YES () NO (x)		24. OWNER'S NAME AND ADDRESS IF KNOWN 			
15. NAME OF ESTABLISHED DISTRICT 		25. OPEN TO PUBLIC? YES () NO ()		RANGE	
26. LOCAL CONTACT PERSON OR ORGANIZATION 		27. OTHER SURVEYS IN WHICH INCLUDED 			
28. NO. OF STORIES 2		29. BASEMENT? YES () NO ()			
30. FOUNDATION MATERIAL <div style="text-align: center; font-size: 1.2em;">concrete</div>		31. WALL CONSTRUCTION <div style="text-align: center; font-size: 1.2em;">brick</div>		SECTION	
32. ROOF TYPE AND MATERIAL <div style="text-align: center; font-size: 1.2em;">flat</div>		33. NO. OF BAYS FRONT SIDE			
34. WALL TREATMENT 		35. PLAN SHAPE 			
36. CHANGES (EXPLAIN IN NO. 42) ADDITION () ALTERED () MOVED ()		37. CONDITION INTERIOR _____ EXTERIOR _____			
38. PRESERVATION UNDERWAY? YES () NO ()		39. ENDANGERED? BY WHAT? YES () NO ()			
40. VISIBLE FROM PUBLIC ROAD? YES () NO ()		41. DISTANCE FROM AND FRONTAGE ON ROAD 			
42. FURTHER DESCRIPTION OF IMPORTANT FEATURES 		PHOTO MUST BE PROVIDED			
43. HISTORY AND SIGNIFICANCE 					
44. DESCRIPTION OF ENVIRONMENT AND OUTBUILDINGS 					
45. SOURCES OF INFORMATION 		46. PREPARED BY <div style="text-align: center; font-size: 1.2em;">David Denman</div>			
47. ORGANIZATION <div style="text-align: center; font-size: 1.2em;">Landmarks Comm.</div>		48. DATE 11/86			
49. REVISION DATE(S) 		50. THIS FORM WHEN COMPLETED TO: OFFICE OF HISTORIC PRESERVATION P.O. BOX 176 JEFFERSON CITY, MISSOURI 65102 816-251-4096			

NOTE: THIS FORM WHEN COMPLETED TO: OFFICE OF HISTORIC PRESERVATION
 P.O. BOX 176
 JEFFERSON CITY, MISSOURI 65102
 816-251-4096

84. 689-611 Messanie street. Two story brick commercial building constructed ca. 1910. Flat roof with coped parapet. Brick paneled frieze above a soldier course of brick with stone blocks alternating. Stone lintels and sills. Storefront substantially altered.





MISSOURI OFFICE OF HISTORIC PRESERVATION

ARCHITECTURAL/HISTORIC INVENTORY SURVEY FORM

BN-AS-017-153

1. NO. 83		4. PRESENT LOCAL NAME(S) OR DESIGNATION(S)		1. NO.	
2. COUNTY Buchanan		5. OTHER NAME(S)			2. COUNTY
3. LOCATION OF NEGATIVES					
6. SPECIFIC LEGAL LOCATION TOWNSHIP _____ RANGE _____ SECTION _____ IF CITY OR TOWN, STREET ADDRESS 613-619 Messanie street		16. THEMATIC CATEGORY architecture		4. PRESENT LOCAL NAME(S) OR DESIGNATION(S)	
		17. DATE(S) OR PERIOD ca. 1890			
7. CITY OR TOWN IF RURAL, VICINITY St. Joseph		18. STYLE OR DESIGN commercial Italianate		5. OTHER NAME(S)	
		19. ARCHITECT OR ENGINEER			
8. DESCRIPTION OF LOCATION part lot 8 block 1 Smith's addn		20. CONTRACTOR OR BUILDER		6. TOWNSHIP	
		21. ORIGINAL USE, IF APPARENT commercial			
9. COORDINATES UTM LAT _____ LONG _____		22. PRESENT USE storage		RANGE	
		23. OWNERSHIP PUBLIC () PRIVATE ()			
10. SITE () STRUCTURE () BUILDING (x) OBJECT ()		24. OWNER'S NAME AND ADDRESS IF KNOWN		SECTION	
		25. OPEN TO PUBLIC? YES () NO ()			
11. ON NATIONAL REGISTER? YES () NO (x)		26. LOCAL CONTACT PERSON OR ORGANIZATION		7. TOWNSHIP	
12. IS IT ELIGIBLE? YES () NO (x)		27. OTHER SURVEYS IN WHICH INCLUDED			
13. PART OF ESTAB. HIST. DISTRICT? YES () NO (x)		28. NO. OF STORIES 2		8. TOWNSHIP	
14. DISTRICT POTENTIAL? YES () NO (x)		29. BASEMENT? YES () NO ()			
15. NAME OF ESTABLISHED DISTRICT		30. FOUNDATION MATERIAL u/k		9. TOWNSHIP	
		31. WALL CONSTRUCTION brick			
42. FURTHER DESCRIPTION OF IMPORTANT FEATURES		32. ROOF TYPE AND MATERIAL flat		10. TOWNSHIP	
		33. NO. OF BAYS FRONT SIDE			
43. HISTORY AND SIGNIFICANCE		34. WALL TREATMENT		11. TOWNSHIP	
		35. PLAN SHAPE			
44. DESCRIPTION OF ENVIRONMENT AND OUTBUILDINGS		36. CHANGES (EXPLAIN IN NO. 42) ADDITION () ALTERED () MOVED ()		12. TOWNSHIP	
		37. CONDITION INTERIOR EXTERIOR			
45. SOURCES OF INFORMATION		38. PRESERVATION UNDERWAY? YES () NO ()		13. TOWNSHIP	
		39. ENDANGERED? BY WHAT? YES () NO ()			
46. PREPARED BY David Denman		40. VISIBLE FROM PUBLIC ROAD? YES () NO ()		14. TOWNSHIP	
		41. DISTANCE FROM AND FRONTAGE ON ROAD			
47. ORGANIZATION Landmarks Comm.		PHOTO MUST BE PROVIDED		15. TOWNSHIP	
					48. DATE 11/86
49. REVISION DATE(S)		OFFICE OF HISTORIC PRESERVATION P.O. BOX 176 JEFFERSON CITY, MISSOURI 65102 816-251-4096		16. TOWNSHIP	
					THIS FORM WHEN COMPLETED TO:

IF THIS FORM IS NEEDED, ATTACH TO THIS FORM

83. 613-619 Messanie street, Two story brick commercial building constructed ca. 1890 in the commercial Italianate style. Flat roof behind a parapet which once had a pressmetal cornice. Brick corbeling remains. Projected labeled segmental arched window openings with keystone. The building's second story is seperated into four bays with rusticated brick pilasters with three window openings in each. Storefronts are substantially altered.,





222-2444

PIONEER NORTH AMERICAN

Agent for North American Van Lines

*PACKING
*CRATING
*LOCAL / LONG
DISTANCE MOVING

MISSOURI OFFICE OF HISTORIC PRESERVATION

ARCHITECTURAL/HISTORIC INVENTORY SURVEY FORM

BN-AS-019-154

1. NO. <div style="text-align: center;">82</div>	4. PRESENT LOCAL NAME(S) OR DESIGNATION(S)		1. NO.	
2. COUNTY <div style="text-align: center;">Buchanan</div>	5. OTHER NAME(S)			2. COUNTY
3. LOCATION OF NEGATIVES				
6. SPECIFIC LEGAL LOCATION TOWNSHIP _____ RANGE _____ SECTION _____ IF CITY OR TOWN, STREET ADDRESS <div style="text-align: center;">621-623 Messanie street</div>		16. THEMATIC CATEGORY <div style="text-align: center;">architecture</div>	28. NO. OF STORIES ? 29. BASEMENT ? YES () NO ()	4. PRESENT LOCAL NAME(S) OR DESIGNATION(S)
7. CITY OR TOWN IF RURAL, VICINITY <div style="text-align: center;">St. Joseph</div>	17. DATE(S) OR PERIOD <div style="text-align: center;">ca. 1900</div>	30. FOUNDATION MATERIAL <div style="text-align: center;">u/k</div>	5. OTHER NAME(S)	
8. DESCRIPTION OF LOCATION <div style="text-align: center;">part lot 8 block 1 Smith's addn</div>		18. STYLE OR DESIGN		31. WALL CONSTRUCTION <div style="text-align: center;">brick</div>
9. COORDINATES UTM LAT _____ LONG _____		19. ARCHITECT OR ENGINEER	32. ROOF TYPE AND MATERIAL <div style="text-align: center;">flat</div>	RANGE
10. SITE () BUILDING (x) STRUCTURE () OBJECT ()		20. CONTRACTOR OR BUILDER	33. NO. OF BAYS FRONT SIDE	
11. ON NATIONAL REGISTER ? YES () NO (x)		21. ORIGINAL USE, IF APPARENT <div style="text-align: center;">commercial</div>	34. WALL TREATMENT	
12. IS IT ELIGIBLE ? YES () NO (x)		22. PRESENT USE <div style="text-align: center;">storage</div>	35. PLAN SHAPE	
13. PART OF ESTAB. YES () NO (Z)		23. OWNERSHIP PUBLIC () PRIVATE ()	36. CHANGES (EXPLAIN IN NO. 42) ADDITION () ALTERED () MOVED ()	
14. DISTRICT POTENTIAL ? YES () NO (x)		24. OWNER'S NAME AND ADDRESS IF KNOWN	37. CONDITION INTERIOR EXTERIOR	
15. NAME OF ESTABLISHED DISTRICT		25. OPEN TO PUBLIC ? YES () NO ()	38. PRESERVATION UNDERWAY ? YES () NO ()	
42. FURTHER DESCRIPTION OF IMPORTANT FEATURES		26. LOCAL CONTACT PERSON OR ORGANIZATION	39. ENDANGERED ? BY WHAT ? YES () NO ()	
43. HISTORY AND SIGNIFICANCE		27. OTHER SURVEYS IN WHICH INCLUDED	40. VISIBLE FROM PUBLIC ROAD ? YES () NO ()	
44. DESCRIPTION OF ENVIRONMENT AND OUTBUILDINGS		PHOTO MUST BE PROVIDED		
45. SOURCES OF INFORMATION		46. PREPARED BY <div style="text-align: center;">David Denman</div>		
47. ORGANIZATION <div style="text-align: center;">Landmarks Comm.</div>		48. DATE 49. REVISION DATE(S)		
48. DATE 11/86		49. REVISION DATE(S)		

THIS FORM WHEN COMPLETED TO: OFFICE OF HISTORIC PRESERVATION
 P.O. BOX 176
 JEFFERSON CITY, MISSOURI 65102
 1-751-4096

82. 621-623 Messanie street. Two story brick commercial building constructed ca. 1900. Flat roof with corbeled brick parapet. Projected and labeled segmental arched relieving arches over the window bays at the second story. First story storefront substantially altered.





MISSOURI OFFICE OF HISTORIC PRESERVATION

ARCHITECTURAL/HISTORIC INVENTORY SURVEY FORM

BN-AS-019-155

1. NO. 123	4. PRESENT LOCAL NAME(S) OR DESIGNATION(S)		1. NO.	
2. COUNTY Buchanan	5. OTHER NAME(S)			2. COUNTY
3. LOCATION OF NEGATIVES				
6. SPECIFIC LEGAL LOCATION TOWNSHIP _____ RANGE _____ SECTION _____ IF CITY OR TOWN, STREET ADDRESS 401-409 Patee street		16. THEMATIC CATEGORY architecture	28. NO. OF STORIES 4 29. BASEMENT? YES () NO () yes	
7. CITY OR TOWN IF RURAL, VICINITY St. Joseph		17. DATE(S) OR PERIOD 1891	30. FOUNDATION MATERIAL brick	
8. DESCRIPTION OF LOCATION lots 1-2 block 19 O'Donnohue;s addition		18. STYLE OR DESIGN	31. WALL CONSTRUCTION brick	
9. COORDINATES UTM LAT _____ LONG _____		19. ARCHITECT OR ENGINEER	32. ROOF TYPE AND MATERIAL flat	5. OTHER NAME(S)
		20. CONTRACTOR OR BUILDER	33. NO. OF BAYS FRONT SIDE	
		21. ORIGINAL USE, IF APPARENT manufacturing	34. WALL TREATMENT	
		22. PRESENT USE storage	35. PLAN SHAPE	
23. OWNERSHIP PUBLIC () PRIVATE ()		24. OWNER'S NAME AND ADDRESS IF KNOWN	36. CHANGES (EXPLAIN IN NO. 42) ADDITION () ALTERED () MOVED ()	6. TOWNSHIP
		25. OPEN TO PUBLIC? YES () NO ()	37. CONDITION INTERIOR EXTERIOR	
10. SITE () BUILDING (X) STRUCTURE () OBJECT ()		26. LOCAL CONTACT PERSON OR ORGANIZATION	38. PRESERVATION UNDERWAY? YES () NO ()	RANGE
		27. OTHER SURVEYS IN WHICH INCLUDED	39. ENDANGERED? BY WHAT? YES () NO ()	
11. ON NATIONAL REGISTER? YES () NO (X)		12. IS IT ELIGIBLE? YES (X) NO ()	40. VISIBLE FROM PUBLIC ROAD? YES () NO ()	SECTION
			13. PART OF ESTAB. HIST. DISTRICT? YES () NO (X)	
15. NAME OF ESTABLISHED DISTRICT		41. DISTANCE FROM AND FRONTAGE ON ROAD		
42. FURTHER DESCRIPTION OF IMPORTANT FEATURES			PHOTO MUST BE PROVIDED	
43. HISTORY AND SIGNIFICANCE				
44. DESCRIPTION OF ENVIRONMENT AND OUTBUILDINGS				
45. SOURCES OF INFORMATION Sanborn In.s maps. building permit Mohaska Manf. Co 10/91			46. PREPARED BY David Denman	
47. ORGANIZATION Landmarks Comm.			48. DATE 11/86	
			49. REVISION DATE(S)	

THIS FORM WHEN COMPLETED TO:

OFFICE OF HISTORIC PRESERVATION
P.O. BOX 176
JEFFERSON CITY, MISSOURI 65102
1-751-4096

DATE _____ PLACE IS NEEDED, ATTAL
STATE THIS FORM

123. 401-409 Pattee street. Four story brick manufacturing building built in 1891 by the Mahaska Manufacturing Co. Corbeled brick parapet. Double rowlock arched openings. Facade is broken into five basic bays with tripled windows in first and fifth and paired in second and fourth and a center pilaster separated single window opening bay. Dentiled brick string course between second and third bays. A broader brick string course between first and second storys. Windows at the first story level are taller than elsewhere and have been altered.





MISSOURI OFFICE OF HISTORIC PRESERVATION

ARCHITECTURAL/HISTORIC INVENTORY SURVEY FORM

BN 45-019-156

1. NO. 63		4. PRESENT LOCAL NAME(S) OR DESIGNATION(S) Central Fire Station		1. NO.	
2. COUNTY Buchanan		5. OTHER NAME(S)			2. COUNTY
3. LOCATION OF NEGATIVES					
6. SPECIFIC LEGAL LOCATION TOWNSHIP _____ RANGE _____ SECTION _____ IF CITY OR TOWN, STREET ADDRESS 702-712 Sylvania street.		16. THEMATIC CATEGORY architecture		28. NO. OF STORIES 2	
7. CITY OR TOWN IF RURAL, VICINITY St. Joseph		17. DATE(S) OR PERIOD 1923		29. BASEMENT? YES () NO ()	
8. DESCRIPTION OF LOCATION lot 4 block 11 Smith's addn.		18. STYLE OR DESIGN Mediterranean Revival		30. FOUNDATION MATERIAL u/k	
9. COORDINATES UTM LAT _____ LONG _____		19. ARCHITECT OR ENGINEER Eckel and Aldrich		31. WALL CONSTRUCTION brick	
10. SITE () STRUCTURE () BUILDING (x) OBJECT ()		20. CONTRACTOR OR BUILDER		32. ROOF TYPE AND MATERIAL flat with pent of tile	
11. ON NATIONAL REGISTER? YES () NO (x)		21. ORIGINAL USE, IF APPARENT Fire Station		33. NO. OF BAYS FRONT SIDE	
12. IS IT ELIGIBLE? YES (x) NO ()		22. PRESENT USE same		34. WALL TREATMENT	
13. PART OF ESTAB. YES () NO (x)		23. OWNERSHIP PUBLIC () PRIVATE ()		35. PLAN SHAPE	
14. DISTRICT YES () NO (x)		24. OWNER'S NAME AND ADDRESS IF KNOWN		36. CHANGES (EXPLAIN IN NO. 42) ADDITION () ALTERED () MOVED ()	
15. NAME OF ESTABLISHED DISTRICT		25. OPEN TO PUBLIC? YES () NO ()		37. CONDITION INTERIOR _____ EXTERIOR _____	
42. FURTHER DESCRIPTION OF IMPORTANT FEATURES		26. LOCAL CONTACT PERSON OR ORGANIZATION		38. PRESERVATION UNDERWAY? YES () NO ()	
43. HISTORY AND SIGNIFICANCE		27. OTHER SURVEYS IN WHICH INCLUDED		39. ENDANGERED? BY WHAT? YES () NO ()	
				40. VISIBLE FROM PUBLIC ROAD? YES () NO ()	
				41. DISTANCE FROM AND FRONTAGE ON ROAD	
				PHOTO MUST BE PROVIDED	
44. DESCRIPTION OF ENVIRONMENT AND OUTBUILDINGS				5. OTHER NAME(S)	
45. SOURCES OF INFORMATION building permit City of SJ 1/23		46. PREPARED BY David Denman		6. TOWNSHIP	
47. ORGANIZATION Landmarks Comm.		48. DATE 11/86		RANGE	
49. REVISION DATE(S)				SECTION	

THIS FORM WHEN COMPLETED TO:

DATE PAGE IS NEEDED, ATTACH TO THIS FORM

OFFICE OF HISTORIC PRESERVATION
P.O. BOX 176
JEFFERSON CITY, MISSOURI 65102
816-751-4096

63. 704-712 Sylvania street, New Central Fire Station, Built in 1923 and designed by the architectural firm of Eckel and Aldrich. The roof is a low hip covered with red clay tile in a Mediterranean Revival style. The eaves are deeply projected with patterned joists supporting a purlin on which the patterned ends of the rafters rest. The brick building itself, however, is strictly Neo-Classical in style. The facade has four bays at both stories. Dentiled cornice with broad frieze on which is centered a terra cotta panel with 'Central Fire Station' inscribed. Architrave is terra cotta supported on brick pilasters with simple terra cotta capitals framing the four bays each of which has a centered door with sidelights and transom giving onto a full balcony with wrought iron railing and supporting on scrolled wrought iron brackets. Radiating voussoir segmental shaped brick arches over the four engine bays. On the north elevation is a projected rectangle wing with projected terra cotta cornice with a tall brick pedestaled parapet above with ball finial corners. Further detailing matches that found on the facade except for entry with classical detailed surround.





MISSOURI OFFICE OF HISTORIC PRESERVATION

ARCHITECTURAL/HISTORIC INVENTORY SURVEY FORM

BN-AS-019-157

1. NO. 19		4. PRESENT LOCAL NAME(S) OR DESIGNATION(S)		1. NO.	
2. COUNTY Buchanan		5. OTHER NAME(S)			2. COUNTY
3. LOCATION OF NEGATIVES					
6. SPECIFIC LEGAL LOCATION TOWNSHIP _____ RANGE _____ SECTION _____ IF CITY OR TOWN, STREET ADDRESS 811 Sylvania street		16. THEMATIC CATEGORY architecture		4. PRESENT LOCAL NAME(S) OR DESIGNATION(S)	
7. CITY OR TOWN IF RURAL, VICINITY St. Joseph		17. DATE(S) OR PERIOD ca. 1885			
8. DESCRIPTION OF LOCATION lot 1 part block 25 Smith's addn.		18. STYLE OR DESIGN commercial Italianate		5. OTHER NAME(S)	
		19. ARCHITECT OR ENGINEER			
		20. CONTRACTOR OR BUILDER			
		21. ORIGINAL USE, IF APPARENT commercial			
9. COORDINATES UTM LAT _____ LONG _____		22. PRESENT USE vacant		6. TOWNSHIP	
10. SITE () BUILDING (x) STRUCTURE () OBJECT ()		23. OWNERSHIP PUBLIC () PRIVATE ()			
11. ON NATIONAL REGISTER? YES () NO (x)		24. OWNER'S NAME AND ADDRESS IF KNOWN			
12. IS IT ELIGIBLE? YES (x) NO ()		25. OPEN TO PUBLIC? YES () NO ()			
13. PART OF ESTABL. HIST. DISTRICT? YES () NO (x)		26. LOCAL CONTACT PERSON OR ORGANIZATION		RANGE	
14. DISTRICT POTENTIAL? YES () NO (x)		27. OTHER SURVEYS IN WHICH INCLUDED			
15. NAME OF ESTABLISHED DISTRICT		28. NO. OF STORIES 2			
		29. BASEMENT? YES () NO ()			
		30. FOUNDATION MATERIAL brick		SECTION	
		31. WALL CONSTRUCTION brick			
		32. ROOF TYPE AND MATERIAL flat			
		33. NO. OF BAYS FRONT SIDE			
		34. WALL TREATMENT			
		35. PLAN SHAPE rectangle			
		36. CHANGES (EXPLAIN IN NO. 42) ADDITION () ALTERED () MOVED ()			
		37. CONDITION INTERIOR EXTERIOR			
		38. PRESERVATION UNDERWAY? YES () NO ()			
		39. ENDANGERED? BY WHAT? YES () NO ()			
		40. VISIBLE FROM PUBLIC ROAD? YES () NO ()			
		41. DISTANCE FROM AND FRONTAGE ON ROAD			
42. FURTHER DESCRIPTION OF IMPORTANT FEATURES					
<div style="border: 2px solid black; width: 100%; height: 100%; position: relative;"> X </div> <p>PHOTO MUST BE PROVIDED</p>					
43. HISTORY AND SIGNIFICANCE					
44. DESCRIPTION OF ENVIRONMENT AND OUTBUILDINGS					
45. SOURCES OF INFORMATION building permits checked			46. PREPARED BY David Denman		
47. ORGANIZATION Landmarks Comm.			48. DATE 11/86		
49. REVISION DATE(S)					
PRINT THIS FORM WHEN COMPLETED TO: OFFICE OF HISTORIC PRESERVATION P.O. BOX 176 JEFFERSON CITY, MISSOURI 65102 816-751-4096					

DATE PAGE IS NEEDED, ATTACH TO THIS FORM

19. 911 Sylvania street. Two story brick commercial building constructed ca. 1885. Cornice and second story level appear to be rebuilt at a later date. Five first story bays with centered entry. Four over four light windows in segmental arched opening with projected brick labeled lintel.

