MISSOURI OFFICE OF HISTORIC PRESERVATION

ARCHITECTURAL/HISTORIC INVENTORY SURVEY FORM SLC-AS-007-001

1. NO. 411

2. COUNTY N/A

3. LOCATION OF NEGATIVES Landmarks Assoc.

4. PRESENT LOCAL NAME(S) OR DESIGNATION(S)
1421,1423 "Access Road"

5. OTHER NAME(S)

6. SPECIFIC LEGAL LOCATION
TOWNSHIP _____ RANGE _____ SECTION _____
IF CITY OR TOWN, STREET ADDRESS
1421, 1423 "Access Road"

7. CITY OR TOWN IF RURAL, VICINITY
St. Louis

8. DESCRIPTION OF LOCATION

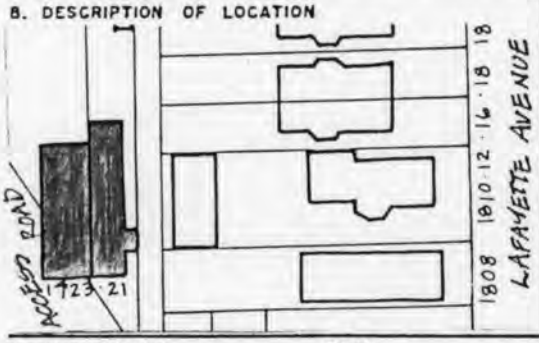

9. COORDINATES UTM
LAT
LONG

10. SITE ( ) STRUCTURE ( )
BUILDING (XX) OBJECT ( )

11. ON NATIONAL REGISTER? YES (XX) NO ( )

12. IS IT ELIGIBLE? YES ( ) NO ( )

13. PART OF ESTAB. HIST. DISTRICT? YES (XX) NO ( )

14. DISTRICT POTENTIAL? YES ( ) NO ( )

15. NAME OF ESTABLISHED DISTRICT
Lafayette Square Historic District

16. THEMATIC CATEGORY
N/A

17. DATE(S) OR PERIOD
circa 1883

18. STYLE OR DESIGN
vernacular classicism 49

19. ARCHITECT OR ENGINEER
unknown

20. CONTRACTOR OR BUILDER
unknown

21. ORIGINAL USE, IF APPARENT
dwellings - two sigle family

22. PRESENT USE
vacant

23. OWNERSHIP PUBLIC ( ) PRIVATE (XX)

24. OWNER'S NAME AND ADDRESS IF KNOWN

25. OPEN TO PUBLIC? YES ( ) NO (XX)

26. LOCAL CONTACT PERSON OR ORGANIZATION
Landmarks Assoc. of St. Louis

27. OTHER SURVEYS IN WHICH INCLUDED

28. NO. OF STORIES 2

29. BASEMENT? YES XXX NO ( )

30. FOUNDATION MATERIAL
stone 40

31. WALL CONSTRUCTION
masonry bearing LB

32. ROOF TYPE AND MATERIAL
flat 99

33. NO. OF BAYS FRONT 4 SIDE 9

34. WALL TREATMENT
red brick 30

35. PLAN SHAPE rectangular

36. CHANGES (EXPLAIN IN NO. 42) ADDITION ( ) ALTERED ( ) MOVED ( )

37. CONDITION unknown
INTERIOR _____
EXTERIOR good

38. PRESERVATION UNDERWAY? YES ( ) NO (XX)

39. ENDANGERED? BY WHAT? YES ( ) NO (XX)

40. VISIBLE FROM PUBLIC ROAD? YES (XX) NO ( )

41. DISTANCE FROM AND FRONTAGE ON ROAD

A

42. FURTHER DESCRIPTION OF IMPORTANT FEATURES

Pair of adjacent two-story brick residences. 1721 Access Road employs segmentally arched windows and stone sills, whereas 1723 Access Road features rectangular sash windows, stone sills and a roun-arched door opening enframing double wood panelled doors.

43. HISTORY AND SIGNIFICANCE

These two residences were constructed between 1875 and 1883, as they are illustrated on G.M. Hopkin's 1883 map of Lafayette Square.

B

44. DESCRIPTION OF ENVIRONMENT AND OUTBUILDINGS

45. SOURCES OF INFORMATION
city records and directories, maps, and site visit

46. PREPARED BY
Barbara Lang

47. ORGANIZATION
Landmarks Assoc.

48. DATE 1/85

49. REVISION DATE(S)

RETURN THIS FORM WHEN COMPLETED TO: OFFICE OF HISTORIC PRESERVATION
P.O. BOX 176
JEFFERSON CITY, MISSOURI 65102
PH. 314-751-4096

IF ADDITIONAL SPACE IS NEEDED, ATTACH SEPARATE SHEET(S) TO THIS FORM

MISSOURI OFFICE OF HISTORIC PRESERVATION

ARCHITECTURAL/HISTORIC INVENTORY SURVEY FORM SLC-AS-004-002

1. NO. 512

2. COUNTY N/A

3. LOCATION OF NEGATIVES Landmarks Assoc.

4. PRESENT LOCAL NAME(S) OR DESIGNATION(S) 2318 Albion Place 86SS0050

5. OTHER NAME(S)

6. SPECIFIC LEGAL LOCATION TOWNSHIP _____ RANGE _____ SECTION _____

7. IF CITY OR TOWN, STREET ADDRESS 2318 Albion Place

8. CITY OR TOWN IF RURAL, VICINITY St. Louis

9. DESCRIPTION OF LOCATION

10. COORDINATES UTM
LAT
LONG

11. SITE ( ) STRUCTURE ( ) BUILDING ( ) OBJECT ( )

12. ON NATIONAL REGISTER? YES ( ) NO ( )

13. IS IT ELIGIBLE? YES ( ) NO ( )

14. PART OF ESTAB. HIST. DISTRICT? YES ( ) NO ( )

15. DISTRICT POTENTIAL? YES ( ) NO ( )

16. NAME OF ESTABLISHED DISTRICT

16. THEMATIC CATEGORY

17. DATE(S) OR PERIOD circa 1895

18. STYLE OR DESIGN 19

19. ARCHITECT OR ENGINEER unknown

20. CONTRACTOR OR BUILDER

21. ORIGINAL USE, IF APPARENT O1A

22. PRESENT USE DB

23. OWNERSHIP PUBLIC ( ) PRIVATE ( )

24. OWNER'S NAME AND ADDRESS IF KNOWN

25. OPEN TO PUBLIC? YES ( ) NO ( )

26. LOCAL CONTACT PERSON OR ORGANIZATION

27. OTHER SURVEYS IN WHICH INCLUDED

28. NO. OF STORIES 2

29. BASEMENT? YES ( ) NO ( )

30. FOUNDATION MATERIAL 40

31. WALL CONSTRUCTION LB

32. ROOF TYPE AND MATERIAL HP 63 DR

33. NO. OF BAYS FRONT 30 SIDE 40

34. WALL TREATMENT 30

35. PLAN SHAPE RC

36. CHANGES (EXPLAIN IN NO. 42) ADDITION ( ) ALTERED ( ) MOVED ( )

37. CONDITION INTERIOR _____ EXTERIOR _____

38. PRESERVATION UNDERWAY? YES ( ) NO ( )

39. ENDANGERED? BY WHAT? YES ( ) NO ( )

40. VISIBLE FROM PUBLIC ROAD? YES ( ) NO ( )

41. DISTANCE FROM AND FRONTAGE ON ROAD

42. FURTHER DESCRIPTION OF IMPORTANT FEATURES

43. HISTORY AND SIGNIFICANCE

44. DESCRIPTION OF ENVIRONMENT AND OUTBUILDINGS

45. SOURCES OF INFORMATION

46. PREPARED BY

47. ORGANIZATION

48. DATE

49. REVISION DATE(S) -

RETURN THIS FORM WHEN COMPLETED TO: OFFICE OF HISTORIC PRESERVATION
P.O. BOX 176
JEFFERSON CITY, MISSOURI 65102

IF ADDITIONAL SPACE IS NEEDED, ATTACH SEPARATE SHEET(S) TO THIS FORM

1. NO. 2. COUNTY 4. PRESENT LOCAL NAME(S) OR DESIGNATION(S) 5. OTHER NAME(S) 6. TOWNSHIP RANGE SECTION

MISSOURI OFFICE OF HISTORIC PRESERVATION

ARCHITECTURAL/HISTORIC INVENTORY SURVEY FORM SLG-MS-007-003

NO. 498

COUNTY N/A

LOCATION OF NEGATIVES Landmarks Assoc.

4. PRESENT LOCAL NAME(S) OR DESIGNATION(S): 2319 Albion Place

5. OTHER NAME(S):

SPECIFIC LEGAL LOCATION
TOWNSHIP _____ RANGE _____ SECTION _____

IF CITY OR TOWN, STREET ADDRESS: 2319 Albion Place

CITY OR TOWN: St. Louis IF RURAL, VICINITY

DESCRIPTION OF LOCATION

COORDINATES UTM
LAT
LONG

10. SITE ( ) STRUCTURE ( ) BUILDING ( ) OBJECT ( )

11. ON NATIONAL REGISTER? YES ( ) NO ( )

12. IS IT ELIGIBLE? YES ( ) NO ( )

13. PART OF ESTAB. HIST. DISTRICT? YES ( ) NO ( )

14. DISTRICT POTENTIAL? YES ( ) NO ( )

15. NAME OF ESTABLISHED DISTRICT: Lafayette Square Hist. Dist.

16. THEMATIC CATEGORY

17. DATE(S) OR PERIOD: 1887

18. STYLE OR DESIGN: 19

19. ARCHITECT OR ENGINEER

20. CONTRACTOR OR BUILDER

21. ORIGINAL USE, IF APPARENT: O/A

22. PRESENT USE: OB

23. OWNERSHIP PUBLIC ( ) PRIVATE ( )

24. OWNER'S NAME AND ADDRESS IF KNOWN

25. OPEN TO PUBLIC? YES ( ) NO ( )

26. LOCAL CONTACT PERSON OR ORGANIZATION

27. OTHER SURVEYS IN WHICH INCLUDED

28. NO. OF STORIES

29. BASEMENT? YES ( ) NO ( )

30. FOUNDATION MATERIAL: 40

31. WALL CONSTRUCTION: LB

32. ROOF TYPE AND MATERIAL: HP

33. NO. OF BAYS FRONT 30 SIDE 20

34. WALL TREATMENT: 30

35. PLAN SHAPE: RC

36. CHANGES (EXPLAIN IN NO. 42) ADDITION ( ) ALTERED ( ) MOVED ( )

37. CONDITION
INTERIOR _____
EXTERIOR _____

38. PRESERVATION UNDERWAY? YES ( ) NO ( )

39. ENDANGERED? BY WHAT? YES ( ) NO ( )

40. VISIBLE FROM PUBLIC ROAD? YES ( ) NO ( )

41. DISTANCE FROM AND FRONTAGE ON ROAD

42. FURTHER DESCRIPTION OF IMPORTANT FEATURES

43. HISTORY AND SIGNIFICANCE

44. DESCRIPTION OF ENVIRONMENT AND OUTBUILDINGS

45. SOURCES OF INFORMATION

46. PREPARED BY

47. ORGANIZATION: Landmarks Assoc.

48. DATE: 1/85

49. REVISION DATE(S): -

RETURN THIS FORM WHEN COMPLETED TO: OFFICE OF HISTORIC PRESERVATION
P.O. BOX 176
JEFFERSON CITY, MISSOURI 65102

IF ADDITIONAL SPACE IS NEEDED, ATTACH SEPARATE SHEET(S) TO THIS FORM

1. NO. 2. COUNTY 4. PRESENT LOCAL NAME(S) OR DESIGNATION(S) 5. OTHER NAME(S) 6. TOWNSHIP RANGE SECTION

MISSOURI OFFICE OF HISTORIC PRESERVATION

ARCHITECTURAL/HISTORIC INVENTORY SURVEY FORM SLC-A5-007-004

1. NO. 513 & 514

2. COUNTY N/A

3. LOCATION OF NEGATIVES Landmarks Assoc.

4. PRESENT LOCAL NAME(S) OR DESIGNATION(S): 2320-22 Albion Place

5. OTHER NAME(S): 2 houses

6. SPECIFIC LEGAL LOCATION
TOWNSHIP _____ RANGE _____ SECTION _____
IF CITY OR TOWN, STREET ADDRESS: 2320-22 Albion Place

7. CITY OR TOWN: St. Louis IF RURAL, VICINITY

8. DESCRIPTION OF LOCATION

9. COORDINATES UTM
LAT
LONG

10. SITE ( ) STRUCTURE ( ) BUILDING (X) OBJECT ( )

11. ON NATIONAL REGISTER? YES (X) NO ( )

12. IS IT ELIGIBLE? YES ( ) NO ( )

13. PART OF ESTAB. HIST. DISTRICT? YES (X) NO ( )

14. DISTRICT POTENTIAL? YES ( ) NO ( )

15. NAME OF ESTABLISHED DISTRICT: Lafayette Square Hist. Dist.

16. THEMATIC CATEGORY: N/A

17. DATE(S) OR PERIOD: 1888

18. STYLE OR DESIGN: vernacular classicism

19. ARCHITECT OR ENGINEER: unknown

20. CONTRACTOR OR BUILDER: unknown

21. ORIGINAL USE, IF APPARENT: dwellings-two single family

22. PRESENT USE: same R1

23. OWNERSHIP: PUBLIC ( ) PRIVATE (X)

24. OWNER'S NAME AND ADDRESS IF KNOWN

25. OPEN TO PUBLIC? YES ( ) NO (X)

26. LOCAL CONTACT PERSON OR ORGANIZATION: Landmarks Assoc. St. Louis

27. OTHER SURVEYS IN WHICH INCLUDED

28. NO. OF STORIES 2½

29. BASEMENT? YES ( ) NO ( )

30. FOUNDATION MATERIAL: 40

31. WALL CONSTRUCTION: LB

32. ROOF TYPE AND MATERIAL: GB FT

33. NO. OF BAYS: 10 FRONT SIDE

34. WALL TREATMENT: 50

35. PLAN SHAPE: RC

36. CHANGES (EXPLAIN IN NO. 42): ADDITION ( ) ALTERED ( ) MOVED ( )

37. CONDITION: INTERIOR unknown EXTERIOR good

38. PRESERVATION UNDERWAY? YES (X) NO ( )

39. ENDANGERED? BY WHAT? YES ( ) NO ( )

40. VISIBLE FROM PUBLIC ROAD? YES ( ) NO ( )

41. DISTANCE FROM AND FRONTAGE ON ROAD

42. FURTHER DESCRIPTION OF IMPORTANT FEATURES

43. HISTORY AND SIGNIFICANCE

These two brick residences were constructed in 1888 for owner Emilie Seidel at a cost of $8,200.00.

44. DESCRIPTION OF ENVIRONMENT AND OUTBUILDINGS

45. SOURCES OF INFORMATION

city reords and directories, maps, and site visit

46. PREPARED BY: Barbara Lang

47. ORGANIZATION: Landmarks Assoc.

48. DATE: 1/85

49. REVISION DATE(S): -

RETURN THIS FORM WHEN COMPLETED TO: OFFICE OF HISTORIC PRESERVATION
P.O. BOX 176
JEFFERSON CITY, MISSOURI 65102

IF ADDITIONAL SPACE IS NEEDED, ATTACH SEPARATE SHEET(S) TO THIS FORM

1. NO. 2. COUNTY 4. PRESENT LOCAL NAME(S) OR DESIGNATION(S) 5. OTHER NAME(S) 6. TOWNSHIP RANGE SECTION

MISSOURI OFFICE OF HISTORIC PRESERVATION
ARCHITECTURAL/HISTORIC INVENTORY SURVEY FORM SLC-AS-007-005

NO. 507

COUNTY N/A

LOCATION OF NEGATIVES Landmarks Assoc.

4. PRESENT LOCAL NAME(S) OR DESIGNATION(S): 2321 Albion Place

5. OTHER NAME(S):

SPECIFIC LEGAL LOCATION
TOWNSHIP _____ RANGE _____ SECTION _____

IF CITY OR TOWN, STREET ADDRESS: 2321 Albion Place

CITY OR TOWN: St. Louis IF RURAL, VICINITY

DESCRIPTION OF LOCATION

COORDINATES UTM
LAT
LONG

10. SITE ( ) STRUCTURE ( ) BUILDING ( ) OBJECT ( )

11. ON NATIONAL REGISTER? YES ( ) NO ( )

12. IS IT ELIGIBLE? YES ( ) NO ( )

13. PART OF ESTAB. HIST. DISTRICT? YES ( ) NO ( )

14. DISTRICT POTENTIAL? YES ( ) NO ( )

15. NAME OF ESTABLISHED DISTRICT

16. THEMATIC CATEGORY

17. DATE(S) OR PERIOD: circa 1885

18. STYLE OR DESIGN: 42 A

19. ARCHITECT OR ENGINEER

20. CONTRACTOR OR BUILDER

21. ORIGINAL USE, IF APPARENT: D/A

22. PRESENT USE: R1

23. OWNERSHIP: PUBLIC ( ) PRIVATE ( )

24. OWNER'S NAME AND ADDRESS IF KNOWN

25. OPEN TO PUBLIC? YES ( ) NO ( )

26. LOCAL CONTACT PERSON OR ORGANIZATION

27. OTHER SURVEYS IN WHICH INCLUDED

28. NO. OF STORIES: 2

29. BASEMENT? YES ( ) NO ( )

30. FOUNDATION MATERIAL: 40

31. WALL CONSTRUCTION: LB

32. ROOF TYPE AND MATERIAL: F4

33. NO. OF BAYS: FRONT 20 SIDE

34. WALL TREATMENT: 40

35. PLAN SHAPE: RC

36. CHANGES (EXPLAIN IN NO. 42): ADDITION ( ) ALTERED ( ) MOVED ( )

37. CONDITION: INTERIOR _____ EXTERIOR _____

38. PRESERVATION UNDERWAY? YES ( ) NO ( )

39. ENDANGERED? BY WHAT? YES ( ) NO ( )

40. VISIBLE FROM PUBLIC ROAD? YES ( ) NO ( )

41. DISTANCE FROM AND FRONTAGE ON ROAD

42. FURTHER DESCRIPTION OF IMPORTANT FEATURES

43. HISTORY AND SIGNIFICANCE

44. DESCRIPTION OF ENVIRONMENT AND OUTBUILDINGS

45. SOURCES OF INFORMATION

46. PREPARED BY

47. ORGANIZATION: Landmarks Assoc.

48. DATE: 1/85 49. REVISION DATE(S): -

RETURN THIS FORM WHEN COMPLETED TO: OFFICE OF HISTORIC PRESERVATION
P.O. BOX 176
JEFFERSON CITY, MISSOURI 65102

IF ADDITIONAL SPACE IS NEEDED, ATTACH SEPARATE SHEET(S) TO THIS FORM

1. NO.
2. COUNTY
4. PRESENT LOCAL NAME(S) OR DESIGNATION(S)
5. OTHER NAME(S)
6. TOWNSHIP
RANGE
SECTION

MISSOURI OFFICE OF HISTORIC PRESERVATION
ARCHITECTURAL/HISTORIC INVENTORY SURVEY FORM SLC-AS-007-006

NO. 511

COUNTY N/A

LOCATION OF NEGATIVES Landmarks Assoc.

4. PRESENT LOCAL NAME(S) OR DESIGNATION(S): 2326 Albion Place

5. OTHER NAME(S):

SPECIFIC LEGAL LOCATION TOWNSHIP _____ RANGE _____ SECTION _____

IF CITY OR TOWN, STREET ADDRESS: 2326 Albion Place

CITY OR TOWN: St. Louis IF RURAL, VICINITY

DESCRIPTION OF LOCATION

COORDINATES UTM
LAT
LONG

10. SITE ( ) BUILDING (X) STRUCTURE ( ) OBJECT ( )

11. ON NATIONAL REGISTER? YES (X) NO ( )

12. IS IT ELIGIBLE? YES ( ) NO ( )

13. PART OF ESTAB. HIST. DISTRICT? YES (X) NO ( )

14. DISTRICT POTENTIAL? YES ( ) NO ( )

15. NAME OF ESTABLISHED DISTRICT: Lafayette Square Hist. Dist.

16. THEMATIC CATEGORY: N/A

17. DATE(S) OR PERIOD: 1888

18. STYLE OR DESIGN: Italianate/Mansard 43 19

19. ARCHITECT OR ENGINEER: unknown

20. CONTRACTOR OR BUILDER: St. Louis House Bldg. Co.

21. ORIGINAL USE, IF APPARENT: dwelling O/A

22. PRESENT USE: same

23. OWNERSHIP: PUBLIC ( ) PRIVATE (X)

24. OWNER'S NAME AND ADDRESS IF KNOWN

25. OPEN TO PUBLIC? YES ( ) NO (X)

26. LOCAL CONTACT PERSON OR ORGANIZATION: Landmarks Assoc. St. Louis

27. OTHER SURVEYS IN WHICH INCLUDED

28. NO. OF STORIES 2½

29. BASEMENT? YES ( ) NO ( )

30. FOUNDATION MATERIAL: 40

31. WALL CONSTRUCTION: LB

32. ROOF TYPE AND MATERIAL: MN Ft 45 91 DR

33. NO. OF BAYS FRONT 30 SIDE 40

34. WALL TREATMENT: 30

35. PLAN SHAPE

36. CHANGES (EXPLAIN IN NO. 42): ADDITION ( ) ALTERED ( ) MOVED ( )

37. CONDITION INTERIOR unknown EXTERIOR good

38. PRESERVATION UNDERWAY? YES (XX) NO ( )

39. ENDANGERED? BY WHAT? YES ( ) NO ( )

40. VISIBLE FROM PUBLIC ROAD? YES ( ) NO ( )

41. DISTANCE FROM AND FRONTAGE ON ROAD

42. FURTHER DESCRIPTION OF IMPORTANT FEATURES

43. HISTORY AND SIGNIFICANCE

This residence was constructed by the St. Louis House Building Co. in 1888 for a cost of $3,000.00.

44. DESCRIPTION OF ENVIRONMENT AND OUTBUILDINGS

45. SOURCES OF INFORMATION: city records and directories, maps, and site visit

46. PREPARED BY: Barbara Lang

47. ORGANIZATION: Landmarks Assoc.

48. DATE: 1/85

49. REVISION DATE(S)

RETURN THIS FORM WHEN COMPLETED TO: OFFICE OF HISTORIC PRESERVATION, P.O. BOX 176, JEFFERSON CITY, MISSOURI 65102

IF ADDITIONAL SPACE IS NEEDED, ATTACH SEPARATE SHEET(S) TO THIS FORM

1. NO. 2. COUNTY 4. PRESENT LOCAL NAME(S) OR DESIGNATION(S) 5. OTHER NAME(S) 6. TOWNSHIP RANGE SECTION

MISSOURI OFFICE OF HISTORIC PRESERVATION

ARCHITECTURAL/HISTORIC INVENTORY SURVEY FORM SLC-AS-007-007

1. NO. 508

2. COUNTY N/A

3. LOCATION OF NEGATIVES Landmarks Assoc.

4. PRESENT LOCAL NAME(S) OR DESIGNATION(S): 2327 Albion Place

5. OTHER NAME(S)

6. SPECIFIC LEGAL LOCATION TOWNSHIP _____ RANGE _____ SECTION _____

IF CITY OR TOWN, STREET ADDRESS: 2327 Albion Place

7. CITY OR TOWN: St. Louis IF RURAL, VICINITY

8. DESCRIPTION OF LOCATION

9. COORDINATES UTM

LAT

LONG

10. SITE ( ) STRUCTURE ( ) BUILDING ( ) OBJECT ( )

11. ON NATIONAL REGISTER? YES ( ) NO ( )

12. IS IT ELIGIBLE? YES ( ) NO ( )

13. PART OF ESTAB. HIST. DISTRICT? YES ( ) NO ( )

14. DISTRICT POTENTIAL? YES ( ) NO ( )

15. NAME OF ESTABLISHED DISTRICT

16. THEMATIC CATEGORY

17. DATE(S) OR PERIOD 1889

18. STYLE OR DESIGN 40 49

19. ARCHITECT OR ENGINEER

20. CONTRACTOR OR BUILDER A.C.L. Haase

21. ORIGINAL USE, IF APPARENT DIA

22. PRESENT USE R1 BA

23. OWNERSHIP PUBLIC ( ) PRIVATE ( )

24. OWNER'S NAME AND ADDRESS IF KNOWN

25. OPEN TO PUBLIC? YES ( ) NO ( )

26. LOCAL CONTACT PERSON OR ORGANIZATION

27. OTHER SURVEYS IN WHICH INCLUDED

28. NO. OF STORIES

29. BASEMENT? YES ( ) NO ( )

30. FOUNDATION MATERIAL 40

31. WALL CONSTRUCTION LB

32. ROOF TYPE AND MATERIAL HP PR DR

33. NO. OF BAYS FRONT 20 SIDE 30

34. WALL TREATMENT 30

35. PLAN SHAPE RC

36. CHANGES (EXPLAIN IN NO. 42) ADDITION ( ) ALTERED ( ) MOVED ( )

37. CONDITION INTERIOR _____ EXTERIOR _____

38. PRESERVATION UNDERWAY? YES ( ) NO ( )

39. ENDANGERED? BY WHAT? YES ( ) NO ( )

40. VISIBLE FROM PUBLIC ROAD? YES ( ) NO ( )

41. DISTANCE FROM AND FRONTAGE ON ROAD

42. FURTHER DESCRIPTION OF IMPORTANT FEATURES

43. HISTORY AND SIGNIFICANCE

44. DESCRIPTION OF ENVIRONMENT AND OUTBUILDINGS

45. SOURCES OF INFORMATION

46. PREPARED BY

47. ORGANIZATION Landmarks Assoc.

48. DATE 1/85

49. REVISION DATE(S) -

RETURN THIS FORM WHEN COMPLETED TO: OFFICE OF HISTORIC PRESERVATION P.O. BOX 176 JEFFERSON CITY, MISSOURI 65102

IF ADDITIONAL SPACE IS NEEDED, ATTACH SEPARATE SHEET(S) TO THIS FORM

1. NO. 2. COUNTY 4. PRESENT LOCAL NAME(S) OR DESIGNATION(S) 5. OTHER NAME(S) 6. TOWNSHIP RANGE SECTION

MISSOURI OFFICE OF HISTORIC PRESERVATION

ARCHITECTURAL/HISTORIC INVENTORY SURVEY FORM SLC-AS-007-008

NO. 518

COUNTY N/A

LOCATION OF NEGATIVES Landmarks Assoc.

4. PRESENT LOCAL NAME(S) OR DESIGNATION(S): 2328 Albion Place Flat

5. OTHER NAME(S):

SPECIFIC LEGAL LOCATION TOWNSHIP _____ RANGE _____ SECTION _____

IF CITY OR TOWN, STREET ADDRESS: 2328 Albion Place

CITY OR TOWN: St. Louis IF RURAL, VICINITY

DESCRIPTION OF LOCATION

COORDINATES UTM LAT LONG

10. SITE ( ) STRUCTURE ( ) BUILDING (XX) OBJECT ( )

11. ON NATIONAL REGISTER? YES (XX) NO ( )

12. IS IT ELIGIBLE? YES ( ) NO ( )

13. PART OF ESTAB. HIST. DISTRICT? YES (XX) NO ( )

14. DISTRICT POTENTIAL? YES ( ) NO ( )

15. NAME OF ESTABLISHED DISTRICT: Lafayette Square Hist. Dist.

16. THEMATIC CATEGORY: N/A

17. DATE(S) OR PERIOD: circa 1885

18. STYLE OR DESIGN: 90 Italianate/Mansard 52

19. ARCHITECT OR ENGINEER: unknown

20. CONTRACTOR OR BUILDER: unknown

21. ORIGINAL USE, IF APPARENT: dwelling DIB

22. PRESENT USE: same

23. OWNERSHIP: PUBLIC ( ) PRIVATE (XX)

24. OWNER'S NAME AND ADDRESS IF KNOWN

25. OPEN TO PUBLIC? YES ( ) NO (X)

26. LOCAL CONTACT PERSON OR ORGANIZATION: Landmarks Assoc. St. Louis

27. OTHER SURVEYS IN WHICH INCLUDED

28. NO. OF STORIES 2

29. BASEMENT? YES ( ) NO ( )

30. FOUNDATION MATERIAL: 40

31. WALL CONSTRUCTION: LB

32. ROOF TYPE AND MATERIAL: MN FT 63

33. NO. OF BAYS FRONT 20 SIDE

34. WALL TREATMENT: 99

35. PLAN SHAPE

36. CHANGES (EXPLAIN IN NO. 42): ADDITION ( ) ALTERED (X) MOVED ( )

37. CONDITION INTERIOR unknown EXTERIOR good

38. PRESERVATION UNDERWAY? YES (X) NO ( )

39. ENDANGERED? BY WHAT? YES ( ) NO ( )

40. VISIBLE FROM PUBLIC ROAD? YES ( ) NO ( )

41. DISTANCE FROM AND FRONTAGE ON ROAD

42. FURTHER DESCRIPTION OF IMPORTANT FEATURES

Perma-Stone veneer.

3. HISTORY AND SIGNIFICANCE

DESCRIPTION OF ENVIRONMENT AND OUTBUILDINGS

ity records and directories, maps, and site visit.

SOURCES OF INFORMATION

46. PREPARED BY: Barbara Lang

47. ORGANIZATION: Landmarks Assoc.

48. DATE

URN THIS FORM WHEN COMPLETED TO: OFFICE OF HISTORIC PRESERVATION P.O. BOX 176 JEFFERSON CITY, MISSOURI

DITIONAL SPACE IS NEEDED, ATTACH ATE SHEET(S) TO THIS FORM

1. NO. 2. COUNTY 4. PRESENT LOCAL NAME(S) OR DESIGNATION(S) 5. OTHER NAME(S) 6. TOWNSHIP RANGE SECTION

MISSOURI OFFICE OF HISTORIC PRESERVATION

ARCHITECTURAL/HISTORIC INVENTORY SURVEY FORM SLC-AS-007-009

NO. 515

COUNTY N/A

LOCATION OF NEGATIVES Landmarks Assoc.

4. PRESENT LOCAL NAME(S) OR DESIGNATION(S): 2330 Albion Place

5. OTHER NAME(S):

SPECIFIC LEGAL LOCATION TOWNSHIP _____ RANGE _____ SECTION _____

IF CITY OR TOWN, STREET ADDRESS: 2330 Albion Place

CITY OR TOWN: St. Louis IF RURAL, VICINITY

DESCRIPTION OF LOCATION

COORDINATES UTM
LAT
LONG

10. SITE ( ) STRUCTURE ( ) BUILDING (X) OBJECT ( )

11. ON NATIONAL REGISTER? YES (X) NO ( )

12. IS IT ELIGIBLE? YES ( ) NO ( )

13. PART OF ESTAB. HIST. DISTRICT? YES (X) NO ( )

14. DISTRICT POTENTIAL? YES ( ) NO ( )

15. NAME OF ESTABLISHED DISTRICT: Lafayette Square Hist. Dist.

16. THEMATIC CATEGORY: N/A

17. DATE(S) OR PERIOD: 1888

18. STYLE OR DESIGN: Italianate/Mansard 40 19

19. ARCHITECT OR ENGINEER: unknown

20. CONTRACTOR OR BUILDER: unknown

21. ORIGINAL USE, IF APPARENT: dwelling DIA

22. PRESENT USE: same

23. OWNERSHIP: PUBLIC ( ) PRIVATE (XX)

24. OWNER'S NAME AND ADDRESS IF KNOWN

25. OPEN TO PUBLIC? YES ( ) NO (XX)

26. LOCAL CONTACT PERSON OR ORGANIZATION: Landmarks Assoc. St. Louis

27. OTHER SURVEYS IN WHICH INCLUDED

28. NO. OF STORIES 2½

29. BASEMENT? YES ( ) NO ( )

30. FOUNDATION MATERIAL: 40

31. WALL CONSTRUCTION: LB

32. ROOF TYPE AND MATERIAL: MN F+ DR

33. NO. OF BAYS FRONT 20 SIDE 40

34. WALL TREATMENT: 30

35. PLAN SHAPE: RL

36. CHANGES (EXPLAIN IN NO. 42) ADDITION ( ) ALTERED ( ) MOVED ( )

37. CONDITION unknown
INTERIOR _____
EXTERIOR good

38. PRESERVATION UNDERWAY? YES (XX) NO ( )

39. ENDANGERED? BY WHAT? YES ( ) NO ( )

40. VISIBLE FROM PUBLIC ROAD? YES ( ) NO ( )

41. DISTANCE FROM AND FRONTAGE ON ROAD

42. FURTHER DESCRIPTION OF IMPORTANT FEATURES

43. HISTORY AND SIGNIFICANCE

This residence was constructed in 1888 for owner Mary Petzold at a cost of $5,000.00.

44. DESCRIPTION OF ENVIRONMENT AND OUTBUILDINGS

45. SOURCES OF INFORMATION

city records and directories, maps, and site visit

46. PREPARED BY: Barbara Lang

47. ORGANIZATION: Landmarks Assoc.

48. DATE: 1/85

49. REVISION DATE(S): -

RETURN THIS FORM WHEN COMPLETED TO: OFFICE OF HISTORIC PRESERVATION
P.O. BOX 176
JEFFERSON CITY, MISSOURI 65102

IF ADDITIONAL SPACE IS NEEDED, ATTACH SEPARATE SHEET(S) TO THIS FORM

1. NO. 2. COUNTY 4. PRESENT LOCAL NAME(S) OR DESIGNATION(S) 5. OTHER NAME(S) 6. TOWNSHIP RANGE SECTION

MISSOURI OFFICE OF HISTORIC PRESERVATION

ARCHITECTURAL/HISTORIC INVENTORY SURVEY FORM SLC-AS-007-010

NO. 500

COUNTY N/A

LOCATION OF NEGATIVES Landmarks Assoc.

4. PRESENT LOCAL NAME(S) OR DESIGNATION(S): 2331 Albion Place

5. OTHER NAME(S):

SPECIFIC LEGAL LOCATION
TOWNSHIP _____ RANGE _____ SECTION _____

IF CITY OR TOWN, STREET ADDRESS: 2331 Albion Place

CITY OR TOWN: St. Louis IF RURAL, VICINITY

DESCRIPTION OF LOCATION

COORDINATES UTM
LAT
LONG

10. SITE ( ) STRUCTURE ( ) BUILDING ( ) OBJECT ( )

11. ON NATIONAL REGISTER? YES ( ) NO ( )

12. IS IT ELIGIBLE? YES ( ) NO ( )

13. PART OF ESTAB. HIST. DISTRICT? YES ( ) NO ( )

14. DISTRICT POTENTIAL? YES ( ) NO ( )

15. NAME OF ESTABLISHED DISTRICT

16. THEMATIC CATEGORY

17. DATE(S) OR PERIOD: 1889

18. STYLE OR DESIGN: 40 19

19. ARCHITECT OR ENGINEER

20. CONTRACTOR OR BUILDER

21. ORIGINAL USE, IF APPARENT: 01A

22. PRESENT USE

23. OWNERSHIP PUBLIC ( ) PRIVATE ( )

24. OWNER'S NAME AND ADDRESS IF KNOWN

25. OPEN TO PUBLIC? YES ( ) NO ( )

26. LOCAL CONTACT PERSON OR ORGANIZATION

27. OTHER SURVEYS IN WHICH INCLUDED

28. NO. OF STORIES

29. BASEMENT? YES ( ) NO ( )

30. FOUNDATION MATERIAL: 90

31. WALL CONSTRUCTION: 2B

32. ROOF TYPE AND MATERIAL: 16 63 DR

33. NO. OF BAYS FRONT SIDE: 30

34. WALL TREATMENT: 30

35. PLAN SHAPE: RC

36. CHANGES (EXPLAIN IN NO. 42) ADDITION ( ) ALTERED ( ) MOVED ( )

37. CONDITION
INTERIOR _____
EXTERIOR _____

38. PRESERVATION UNDERWAY? YES ( ) NO ( )

39. ENDANGERED? BY WHAT? YES ( ) NO ( )

40. VISIBLE FROM PUBLIC ROAD? YES ( ) NO ( )

41. DISTANCE FROM AND FRONTAGE ON ROAD

42. FURTHER DESCRIPTION OF IMPORTANT FEATURES

43. HISTORY AND SIGNIFICANCE

44. DESCRIPTION OF ENVIRONMENT AND OUTBUILDINGS

45. SOURCES OF INFORMATION

46. PREPARED BY

47. ORGANIZATION: Landmarks Assoc.

48. DATE: 1/85

49. REVISION DATE(S): -

RETURN THIS FORM WHEN COMPLETED TO: OFFICE OF HISTORIC PRESERVATION
P.O. BOX 176
JEFFERSON CITY, MISSOURI 65102

IF ADDITIONAL SPACE IS NEEDED, ATTACH SEPARATE SHEET(S) TO THIS FORM

1. NO. 2. COUNTY 4. PRESENT LOCAL NAME(S) OR DESIGNATION(S) 5. OTHER NAME(S) 6. TOWNSHIP RANGE SECTION

MISSOURI OFFICE OF HISTORIC PRESERVATION

ARCHITECTURAL/HISTORIC INVENTORY SURVEY FORM SLC-AS-007-011

1. NO. 516

2. COUNTY N/A

3. LOCATION OF NEGATIVES Landmarks Assoc.

4. PRESENT LOCAL NAME(S) OR DESIGNATION(S): 2334 Albion Place

5. OTHER NAME(S):

6. SPECIFIC LEGAL LOCATION TOWNSHIP _____ RANGE _____ SECTION _____

IF CITY OR TOWN, STREET ADDRESS: 2334 Albion Place

7. CITY OR TOWN: St. Louis IF RURAL, VICINITY

8. DESCRIPTION OF LOCATION

9. COORDINATES UTM
LAT
LONG

10. SITE ( ) STRUCTURE ( ) BUILDING (XX) OBJECT ( )

11. ON NATIONAL REGISTER? YES (XX) NO ( )

12. IS IT ELIGIBLE? YES ( ) NO ( )

13. PART OF ESTAB. HIST. DISTRICT? YES (XX) NO ( )

14. DISTRICT POTENTIAL? YES ( ) NO ( )

15. NAME OF ESTABLISHED DISTRICT: Lafayette Square Hist. Dist.

16. THEMATIC CATEGORY: N/A

17. DATE(S) OR PERIOD: 1891

18. STYLE OR DESIGN: Colonial Revival 50 52

19. ARCHITECT OR ENGINEER: unknown

20. CONTRACTOR OR BUILDER: unknown

21. ORIGINAL USE, IF APPARENT: dwelling OB

22. PRESENT USE: same OB DK

23. OWNERSHIP: PUBLIC ( ) PRIVATE (XX)

24. OWNER'S NAME AND ADDRESS IF KNOWN

25. OPEN TO PUBLIC? YES ( ) NO (XX)

26. LOCAL CONTACT PERSON OR ORGANIZATION: Landmarks Assoc. of St. Louis

27. OTHER SURVEYS IN WHICH INCLUDED

28. NO. OF STORIES

29. BASEMENT? YES ( ) NO ( )

30. FOUNDATION MATERIAL: 40

31. WALL CONSTRUCTION: LB

32. ROOF TYPE AND MATERIAL: HP HP 63 DK

33. NO. OF BAYS FRONT 30 SIDE

34. WALL TREATMENT: 30

35. PLAN SHAPE: RC

36. CHANGES (EXPLAIN IN NO. 42) ADDITION ( ) ALTERED ( ) MOVED ( )

37. CONDITION INTERIOR unknown EXTERIOR good

38. PRESERVATION UNDERWAY? YES (X) NO ( )

39. ENDANGERED? BY WHAT? YES ( ) NO ( )

40. VISIBLE FROM PUBLIC ROAD? YES ( ) NO ( )

41. DISTANCE FROM AND FRONTAGE ON ROAD

42. FURTHER DESCRIPTION OF IMPORTANT FEATURES

43. HISTORY AND SIGNIFICANCE

This residence was constructed in 1891 for owner Anna L. Krauss at a cost of $13,000.00.

44. DESCRIPTION OF ENVIRONMENT AND OUTBUILDINGS

45. SOURCES OF INFORMATION: city records and directories, maps, and site visit

46. PREPARED BY: Barbara Lang

47. ORGANIZATION: Landmarks Assoc.

48. DATE: 1/85

49. REVISION DATE(S): -

RETURN THIS FORM WHEN COMPLETED TO: OFFICE OF HISTORIC PRESERVATION, P.O. BOX 176, JEFFERSON CITY, MISSOURI 65102

IF ADDITIONAL SPACE IS NEEDED, ATTACH SEPARATE SHEET(S) TO THIS FORM

1. NO. 2. COUNTY 4. PRESENT LOCAL NAME(S) OR DESIGNATION(S) 5. OTHER NAME(S) 6. TOWNSHIP RANGE SECTION

MISSOURI OFFICE OF HISTORIC PRESERVATION

ARCHITECTURAL/HISTORIC INVENTORY SURVEY FORM SLC-AS-007-012

1. NO. 503

2. COUNTY N/A

3. LOCATION OF NEGATIVES Landmarks Assoc.

4. PRESENT LOCAL NAME(S) OR DESIGNATION(S): 2335 Albion Place

5. OTHER NAME(S):

6. SPECIFIC LEGAL LOCATION TOWNSHIP _____ RANGE _____ SECTION _____

IF CITY OR TOWN, STREET ADDRESS: 2335 Albion Place

7. CITY OR TOWN: St. Louis IF RURAL, VICINITY

8. DESCRIPTION OF LOCATION

9. COORDINATES UTM
LAT
LONG

10. SITE ( ) STRUCTURE ( ) BUILDING ( ) OBJECT ( )

11. ON NATIONAL REGISTER? YES ( ) NO ( )

12. IS IT ELIGIBLE? YES ( ) NO ( )

13. PART OF ESTAB. HIST. DISTRICT? YES ( ) NO ( )

14. DISTRICT POTENTIAL? YES ( ) NO ( )

15. NAME OF ESTABLISHED DISTRICT: Lafayette Square Hist Dis.

16. THEMATIC CATEGORY

17. DATE(S) OR PERIOD: 1888

18. STYLE OR DESIGN: 50 19

19. ARCHITECT OR ENGINEER: Otto J. Wilhelmi

20. CONTRACTOR OR BUILDER: Fannie Roos--owner

21. ORIGINAL USE, IF APPARENT: O1A

22. PRESENT USE: DB

23. OWNERSHIP PUBLIC ( ) PRIVATE ( )

24. OWNER'S NAME AND ADDRESS IF KNOWN

25. OPEN TO PUBLIC? YES ( ) NO ( )

26. LOCAL CONTACT PERSON OR ORGANIZATION

27. OTHER SURVEYS IN WHICH INCLUDED

28. NO. OF STORIES 2½

29. BASEMENT? YES ( ) NO ( )

30. FOUNDATION MATERIAL: 40

31. WALL CONSTRUCTION: LB

32. ROOF TYPE AND MATERIAL: HP 63 DR

33. NO. OF BAYS FRONT 30 SIDE 20

34. WALL TREATMENT: 30

35. PLAN SHAPE: RC

36. CHANGES (EXPLAIN IN NO. 42) ADDITION ( ) ALTERED ( ) MOVED ( )

37. CONDITION
INTERIOR _____
EXTERIOR _____

38. PRESERVATION UNDERWAY? YES ( ) NO ( )

39. ENDANGERED? BY WHAT? YES ( ) NO ( )

40. VISIBLE FROM PUBLIC ROAD? YES ( ) NO ( )

41. DISTANCE FROM AND FRONTAGE ON ROAD

42. FURTHER DESCRIPTION OF IMPORTANT FEATURES

43. HISTORY AND SIGNIFICANCE

44. DESCRIPTION OF ENVIRONMENT AND OUTBUILDINGS

45. SOURCES OF INFORMATION

46. PREPARED BY

47. ORGANIZATION: Landmarks Assoc.

48. DATE: 1/85

49. REVISION DATE(S): -

RETURN THIS FORM WHEN COMPLETED TO: OFFICE OF HISTORIC PRESERVATION
P.O. BOX 176
JEFFERSON CITY, MISSOURI 65102

IF ADDITIONAL SPACE IS NEEDED, ATTACH SEPARATE SHEET(S) TO THIS FORM

1. NO. 2. COUNTY 4. PRESENT LOCAL NAME(S) OR DESIGNATION(S) 5. OTHER NAME(S) 6. TOWNSHIP RANGE SECTION

MISSOURI OFFICE OF HISTORIC PRESERVATION
ARCHITECTURAL/HISTORIC INVENTORY SURVEY FORM SLC-AS-007-013

NO. 517

COUNTY N/A

LOCATION OF NEGATIVES Landmarks Assoc.

4. PRESENT LOCAL NAME(S) OR DESIGNATION(S)
2338-40 Albion Place

5. OTHER NAME(S)

SPECIFIC LEGAL LOCATION
TOWNSHIP _____ RANGE _____ SECTION _____

IF CITY OR TOWN, STREET ADDRESS
2338-40 Albion Place

CITY OR TOWN St. Louis IF RURAL, VICINITY

DESCRIPTION OF LOCATION

COORDINATES UTM
LAT
LONG

10. SITE ( ) STRUCTURE ( )
BUILDING (XX) OBJECT ( )

11. ON NATIONAL REGISTER? YES (XX) NO ( )

12. IS IT ELIGIBLE? YES ( ) NO ( )

13. PART OF ESTAB. HIST. DISTRICT? YES (X) NO ( )

14. DISTRICT POTENTIAL? YES ( ) NO ( )

15. NAME OF ESTABLISHED DISTRICT
Lafayette Square Hist. Dist.

16. THEMATIC CATEGORY N/A

17. DATE(S) OR PERIOD 1891

18. STYLE OR DESIGN Colonial Revival 50 53

19. ARCHITECT OR ENGINEER unknown

20. CONTRACTOR OR BUILDER unknown

21. ORIGINAL USE, IF APPARENT dwelling - multi-family

22. PRESENT USE same R1 R1

23. OWNERSHIP PUBLIC ( ) PRIVATE (XX)

24. OWNER'S NAME AND ADDRESS IF KNOWN

25. OPEN TO PUBLIC? YES ( ) NO (X)

26. LOCAL CONTACT PERSON OR ORGANIZATION Landmarks Assoc. St. Louis

27. OTHER SURVEYS IN WHICH INCLUDED

28. NO. OF STORIES 2

29. BASEMENT? YES ( ) NO ( )

30. FOUNDATION MATERIAL 40

31. WALL CONSTRUCTION CB

32. ROOF TYPE AND MATERIAL MN Ft 45 99 DR

33. NO. OF BAYS FRONT SIDE 30

34. WALL TREATMENT 30

35. PLAN SHAPE RE

36. CHANGES (EXPLAIN IN NO. 42) ADDITION ( ) ALTERED ( ) MOVED ( )

37. CONDITION INTERIOR unknown EXTERIOR good

38. PRESERVATION UNDERWAY? YES (XX) NO ( )

39. ENDANGERED? BY WHAT? YES ( ) NO ( )

40. VISIBLE FROM PUBLIC ROAD? YES ( ) NO ( )

41. DISTANCE FROM AND FRONTAGE ON ROAD

42. FURTHER DESCRIPTION OF IMPORTANT FEATURES

43. HISTORY AND SIGNIFICANCE

This structure is thought to have been constructed in 1891 for owner Mrs. Sabina Hild.

44. DESCRIPTION OF ENVIRONMENT AND OUTBUILDINGS

45. SOURCES OF INFORMATION
city records and directories, maps, and site visit

46. PREPARED BY Barbara Lang

47. ORGANIZATION Landmarks Assoc.

48. DATE 1/85

49. REVISION DATE(S) -

RETURN THIS FORM WHEN COMPLETED TO: OFFICE OF HISTORIC PRESERVATION
P.O. BOX 176
JEFFERSON CITY, MISSOURI 65102

IF ADDITIONAL SPACE IS NEEDED, ATTACH SEPARATE SHEET(S) TO THIS FORM

1. NO. 2. COUNTY 4. PRESENT LOCAL NAME(S) OR DESIGNATION(S) 5. OTHER NAME(S) 8. TOWNSHIP RANGE SECTION

MISSOURI OFFICE OF HISTORIC PRESERVATION
ARCHITECTURAL/HISTORIC INVENTORY SURVEY FORM SLC-AS-007-014

NO. 504

COUNTY N/A

LOCATION OF NEGATIVES Landmarks Assoc.

4. PRESENT LOCAL NAME(S) OR DESIGNATION(S)
2339 Albion Place

5. OTHER NAME(S)

SPECIFIC LEGAL LOCATION
TOWNSHIP_____ RANGE_____ SECTION _____
IF CITY OR TOWN, STREET ADDRESS
2339 Albion Place

CITY OR TOWN IF RURAL, VICINITY
St. Louis

DESCRIPTION OF LOCATION

COORDINATES UTM
LAT
LONG

10. SITE ( ) STRUCTURE ( )
BUILDING ( ) OBJECT ( )

11. ON NATIONAL REGISTER? YES ( ) NO ( )
12. IS IT ELIGIBLE? YES ( ) NO ( )
13. PART OF ESTAB. HIST. DISTRICT? YES ( ) NO ( )
14. DISTRICT POTENTIAL? YES ( ) NO ( )

15. NAME OF ESTABLISHED DISTRICT
Lafayette Square Hist. Dist

16. THEMATIC CATEGORY

17. DATE(S) OR PERIOD
circa 1890

18. STYLE OR DESIGN 40 19

19. ARCHITECT OR ENGINEER

20. CONTRACTOR OR BUILDER

21. ORIGINAL USE, IF APPARENT
OFA

22. PRESENT USE R1

23. OWNERSHIP PUBLIC ( ) PRIVATE ( )

24. OWNER'S NAME AND ADDRESS IF KNOWN

25. OPEN TO PUBLIC? YES ( ) NO ( )

26. LOCAL CONTACT PERSON OR ORGANIZATION

27. OTHER SURVEYS IN WHICH INCLUDED

28. NO. OF STORIES 2½
29. BASEMENT? YES ( ) NO ( )
30. FOUNDATION MATERIAL 40
31. WALL CONSTRUCTION LB
32. ROOF TYPE AND MATERIAL MN 45 Ft 99 DR
33. NO. OF BAYS FRONT 30 SIDE 20
34. WALL TREATMENT 30
35. PLAN SHAPE RC
36. CHANGES (EXPLAIN IN NO. 42) ADDITION ( ) ALTERED ( ) MOVED ( )
37. CONDITION
INTERIOR_____
EXTERIOR_____
38. PRESERVATION UNDERWAY? YES ( ) NO ( )
39. ENDANGERED? BY WHAT? YES ( ) NO ( )
40. VISIBLE FROM PUBLIC ROAD? YES ( ) NO ( )
41. DISTANCE FROM AND FRONTAGE ON ROAD

42. FURTHER DESCRIPTION OF IMPORTANT FEATURES

43. HISTORY AND SIGNIFICANCE

44. DESCRIPTION OF ENVIRONMENT AND OUTBUILDINGS

45. SOURCES OF INFORMATION

46. PREPARED BY

47. ORGANIZATION
Landmarks Assoc.

48. DATE 1/85 49. REVISION DATE(S)

RETURN THIS FORM WHEN COMPLETED TO: OFFICE OF HISTORIC PRESERVATION
P.O. BOX 176
JEFFERSON CITY, MISSOURI 65102

IF ADDITIONAL SPACE IS NEEDED, ATTACH SEPARATE SHEET(S) TO THIS FORM

1. NO.
2. COUNTY
4. PRESENT LOCAL NAME(S) OR DESIGNATION(S)
5. OTHER NAME(S)
6. TOWNSHIP
RANGE
SECTION

MISSOURI OFFICE OF HISTORIC PRESERVATION

ARCHITECTURAL/HISTORIC INVENTORY SURVEY FORM SLC-AS-007-015

1. NO. 519

2. COUNTY N/A

3. LOCATION OF NEGATIVES Landmarks Assoc.

4. PRESENT LOCAL NAME(S) OR DESIGNATION(S): 2342 Albion Place

5. OTHER NAME(S):

6. SPECIFIC LEGAL LOCATION TOWNSHIP _____ RANGE _____ SECTION _____

IF CITY OR TOWN, STREET ADDRESS: 2342 Albion Place

7. CITY OR TOWN: St. Louis IF RURAL, VICINITY:

8. DESCRIPTION OF LOCATION:

9. COORDINATES UTM
LAT
LONG

10. SITE ( ) STRUCTURE ( ) BUILDING (X) OBJECT ( )

11. ON NATIONAL REGISTER? YES (X) NO ( )

12. IS IT ELIGIBLE? YES ( ) NO ( )

13. PART OF ESTAB. HIST. DISTRICT? YES (X) NO ( )

14. DISTRICT POTENTIAL? YES ( ) NO ( )

15. NAME OF ESTABLISHED DISTRICT: Lafayette Square Hist. Dist.

16. THEMATIC CATEGORY: N/A

17. DATE(S) OR PERIOD: circa 1890

18. STYLE OR DESIGN: Colonial Revival 50 19

19. ARCHITECT OR ENGINEER: unknown

20. CONTRACTOR OR BUILDER: unknown

21. ORIGINAL USE, IF APPARENT: dwelling DIA

22. PRESENT USE: same DB

23. OWNERSHIP: PUBLIC ( ) PRIVATE (X)

24. OWNER'S NAME AND ADDRESS IF KNOWN:

25. OPEN TO PUBLIC? YES ( ) NO (X)

26. LOCAL CONTACT PERSON OR ORGANIZATION: Landmarks Assoc. St. Louis

27. OTHER SURVEYS IN WHICH INCLUDED:

28. NO. OF STORIES 2 2

29. BASEMENT? YES ( ) NO ( )

30. FOUNDATION MATERIAL: 40

31. WALL CONSTRUCTION: LB

32. ROOF TYPE AND MATERIAL: GB 63 FT 99 DR

33. NO. OF BAYS FRONT 30 SIDE 30

34. WALL TREATMENT: 30

35. PLAN SHAPE RC

36. CHANGES (EXPLAIN IN NO. 42) ADDITION ( ) ALTERED ( ) MOVED ( )

37. CONDITION INTERIOR unknown EXTERIOR good

38. PRESERVATION UNDERWAY? YES (X) NO ( )

39. ENDANGERED? BY WHAT? YES ( ) NO ( )

40. VISIBLE FROM PUBLIC ROAD? YES ( ) NO ( )

41. DISTANCE FROM AND FRONTAGE ON ROAD

42. FURTHER DESCRIPTION OF IMPORTANT FEATURES

43. HISTORY AND SIGNIFICANCE

44. DESCRIPTION OF ENVIRONMENT AND OUTBUILDINGS

45. SOURCES OF INFORMATION: city records and directories, maps, and site visit

46. PREPARED BY: Barbara Lang

47. ORGANIZATION: Landmarks Assoc.

48. DATE: 1/85

49. REVISION DATE(S): -

RETURN THIS FORM WHEN COMPLETED TO: OFFICE OF HISTORIC PRESERVATION
P.O. BOX 176
JEFFERSON CITY, MISSOURI 65102

IF ADDITIONAL SPACE IS NEEDED, ATTACH SEPARATE SHEET(S) TO THIS FORM

1. NO. 2. COUNTY 4. PRESENT LOCAL NAME(S) OR DESIGNATION(S) 5. OTHER NAME(S) 6. TOWNSHIP RANGE SECTION

MISSOURI OFFICE OF HISTORIC PRESERVATION

ARCHITECTURAL/HISTORIC INVENTORY SURVEY FORM SLC-AS-007-016

NO. 502

COUNTY N/A

LOCATION OF NEGATIVES Landmarks Assoc.

4. PRESENT LOCAL NAME(S) OR DESIGNATION(S): 2343 Albion Place

5. OTHER NAME(S):

SPECIFIC LEGAL LOCATION
TOWNSHIP _____ RANGE _____ SECTION _____

IF CITY OR TOWN, STREET ADDRESS: 2343 Albion Place

CITY OR TOWN: St. Louis IF RURAL, VICINITY

DESCRIPTION OF LOCATION

COORDINATES UTM
LAT
LONG

10. SITE ( ) STRUCTURE ( ) BUILDING ( ) OBJECT ( )

11. ON NATIONAL REGISTER? YES ( ) NO ( )

12. IS IT ELIGIBLE? YES ( ) NO ( )

13. PART OF ESTAB. HIST. DISTRICT? YES ( ) NO ( )

14. DISTRICT POTENTIAL? YES ( ) NO ( )

15. NAME OF ESTABLISHED DISTRICT: Lafayette Square Hist. Dist.

16. THEMATIC CATEGORY

17. DATE(S) OR PERIOD: circa 1890

18. STYLE OR DESIGN: 90 19

19. ARCHITECT OR ENGINEER

20. CONTRACTOR OR BUILDER

21. ORIGINAL USE, IF APPARENT: O/A

22. PRESENT USE: OH

23. OWNERSHIP: PUBLIC ( ) PRIVATE ( )

24. OWNER'S NAME AND ADDRESS IF KNOWN

25. OPEN TO PUBLIC? YES ( ) NO ( )

26. LOCAL CONTACT PERSON OR ORGANIZATION

27. OTHER SURVEYS IN WHICH INCLUDED

28. NO OF STORIES: 2 1/2

29. BASEMENT? YES ( ) NO ( )

30. FOUNDATION MATERIAL: 40

31. WALL CONSTRUCTION: LB

32. ROOF TYPE AND MATERIAL: HN 95 DR

33. NO. OF BAYS: FRONT 20 SIDE

34. WALL TREATMENT: 90

35. PLAN SHAPE: RC

36. CHANGES (EXPLAIN IN NO. 42): ADDITION ( ) ALTERED ( ) MOVED ( )

37. CONDITION
INTERIOR _____
EXTERIOR _____

38. PRESERVATION UNDERWAY? YES ( ) NO ( )

39. ENDANGERED? BY WHAT? YES ( ) NO ( )

40. VISIBLE FROM PUBLIC ROAD? YES ( ) NO ( )

41. DISTANCE FROM AND FRONTAGE ON ROAD

42. FURTHER DESCRIPTION OF IMPORTANT FEATURES

43. HISTORY AND SIGNIFICANCE

44. DESCRIPTION OF ENVIRONMENT AND OUTBUILDINGS

45. SOURCES OF INFORMATION

46. PREPARED BY

47. ORGANIZATION: Landmarks Assoc.

48. DATE: 1/85

49. REVISION DATE(S): -

RETURN THIS FORM WHEN COMPLETED TO: OFFICE OF HISTORIC PRESERVATION
P.O. BOX 176
JEFFERSON CITY, MISSOURI 65102

IF ADDITIONAL SPACE IS NEEDED, ATTACH SEPARATE SHEET(S) TO THIS FORM

1. NO. 2. COUNTY 4. PRESENT LOCAL NAME(S) OR DESIGNATION(S) 5. OTHER NAME(S) 6. TOWNSHIP RANGE SECTION

MISSOURI OFFICE OF HISTORIC PRESERVATION

ARCHITECTURAL/HISTORIC INVENTORY SURVEY FORM SLC-AS-007-017

NO. 499

COUNTY N/A

LOCATION OF NEGATIVES Landmarks Assoc.

4. PRESENT LOCAL NAME(S) OR DESIGNATION(S): 2346 Albion Place

5. OTHER NAME(S):

SPECIFIC LEGAL LOCATION TOWNSHIP _____ RANGE _____ SECTION _____

IF CITY OR TOWN, STREET ADDRESS: 2346 Albion Place

CITY OR TOWN: St. Louis IF RURAL, VICINITY

DESCRIPTION OF LOCATION

COORDINATES UTM
LAT
LONG

10. SITE ( ) STRUCTURE ( ) BUILDING ( ) OBJECT ( )

11. ON NATIONAL REGISTER? YES ( ) NO ( )

12. IS IT ELIGIBLE? YES ( ) NO ( )

13. PART OF ESTAB. HIST. DISTRICT? YES ( ) NO ( )

14. DISTRICT POTENTIAL? YES ( ) NO ( )

15. NAME OF ESTABLISHED DISTRICT: Lafayette Square Hist, Dist.

16. THEMATIC CATEGORY

17. DATE(S) OR PERIOD: 1891

18. STYLE OR DESIGN: SO 19

19. ARCHITECT OR ENGINEER

20. CONTRACTOR OR BUILDER: Louis Hammerstein

21. ORIGINAL USE, IF APPARENT: O/A

22. PRESENT USE

23. OWNERSHIP PUBLIC ( ) PRIVATE ( )

24. OWNER'S NAME AND ADDRESS IF KNOWN

25. OPEN TO PUBLIC? YES ( ) NO ( )

26. LOCAL CONTACT PERSON OR ORGANIZATION

27. OTHER SURVEYS IN WHICH INCLUDED

28. NO. OF STORIES 2½

29. BASEMENT? YES ( ) NO ( )

30. FOUNDATION MATERIAL: 40

31. WALL CONSTRUCTION: LB

32. ROOF TYPE AND MATERIAL: HP GB 63 FF DR

33. NO. OF BAYS FRONT 30 SIDE 55

34. WALL TREATMENT: 30

35. PLAN SHAPE: RC

36. CHANGES (EXPLAIN IN NO. 42) ADDITION ( ) ALTERED ( ) MOVED ( )

37. CONDITION INTERIOR _____ EXTERIOR _____

38. PRESERVATION UNDERWAY? YES ( ) NO ( )

39. ENDANGERED? BY WHAT? YES ( ) NO ( )

40. VISIBLE FROM PUBLIC ROAD? YES ( ) NO ( )

41. DISTANCE FROM AND FRONTAGE ON ROAD

42. FURTHER DESCRIPTION OF IMPORTANT FEATURES



43. HISTORY AND SIGNIFICANCE

44. DESCRIPTION OF ENVIRONMENT AND OUTBUILDINGS

45. SOURCES OF INFORMATION

46. PREPARED BY

47. ORGANIZATION: Landmarks Assoc.

48. DATE: 1/85 49. REVISION DATE(S): -

RETURN THIS FORM WHEN COMPLETED TO: OFFICE OF HISTORIC PRESERVATION
P.O. BOX 176
JEFFERSON CITY, MISSOURI 65102

IF ADDITIONAL SPACE IS NEEDED, ATTACH SEPARATE SHEET(S) TO THIS FORM

1. NO. 2. COUNTY 4. PRESENT LOCAL NAME(S) OR DESIGNATION(S) 5. OTHER NAME(S) 6. TOWNSHIP RANGE SECTION

MISSOURI OFFICE OF HISTORIC PRESERVATION

ARCHITECTURAL/HISTORIC INVENTORY SURVEY FORM SLC-AS-007-018

NO. 505

COUNTY N/A

LOCATION OF NEGATIVES Landmarks Assoc.

4. PRESENT LOCAL NAME(S) OR DESIGNATION(S): 2347 Albion Place

5. OTHER NAME(S):

SPECIFIC LEGAL LOCATION TOWNSHIP _____ RANGE _____ SECTION _____

IF CITY OR TOWN, STREET ADDRESS: 2347 Albion Place

CITY OR TOWN: St. Louis IF RURAL, VICINITY

DESCRIPTION OF LOCATION

COORDINATES UTM

LAT

LONG

10. SITE ( ) STRUCTURE ( ) BUILDING ( ) OBJECT ( )

11. ON NATIONAL REGISTER? YES ( ) NO ( )

12. IS IT ELIGIBLE? YES ( ) NO ( )

13. PART OF ESTAB. HIST. DISTRICT? YES ( ) NO ( )

14. DISTRICT POTENTIAL? YES ( ) NO ( )

15. NAME OF ESTABLISHED DISTRICT: Lafayette Sqaure Hist. Dist.

16. THEMATIC CATEGORY

17. DATE(S) OR PERIOD: 1887

18. STYLE OR DESIGN

19. ARCHITECT OR ENGINEER

20. CONTRACTOR OR BUILDER: Nicholas Guerdan-owner

21. ORIGINAL USE, IF APPARENT: OA

22. PRESENT USE: R

23. OWNERSHIP PUBLIC ( ) PRIVATE ( )

24. OWNER'S NAME AND ADDRESS IF KNOWN

25. OPEN TO PUBLIC? YES ( ) NO ( )

26. LOCAL CONTACT PERSON OR ORGANIZATION

27. OTHER SURVEYS IN WHICH INCLUDED

28. NO OF STORIES

29. BASEMENT? YES ( ) NO ( )

30. FOUNDATION MATERIAL: 40

31. WALL CONSTRUCTION: LB

32. ROOF TYPE AND MATERIAL: MN FT 01 DR

33. NO. OF BAYS FRONT 3P SIDE

34. WALL TREATMENT: 30

35. PLAN SHAPE: RC

36. CHANGES (EXPLAIN IN NO. 42) ADDITION ( ) ALTERED ( ) MOVED ( )

37. CONDITION INTERIOR _____ EXTERIOR _____

38. PRESERVATION UNDERWAY? YES ( ) NO ( )

39. ENDANGERED? BY WHAT? YES ( ) NO ( )

40. VISIBLE FROM PUBLIC ROAD? YES ( ) NO ( )

41. DISTANCE FROM AND FRONTAGE ON ROAD

42. FURTHER DESCRIPTION OF IMPORTANT FEATURES

43. HISTORY AND SIGNIFICANCE

44. DESCRIPTION OF ENVIRONMENT AND OUTBUILDINGS

45. SOURCES OF INFORMATION

46. PREPARED BY

47. ORGANIZATION: Landmarks Assoc.

48. DATE: 1/85

49. REVISION DATE(S): -

RETURN THIS FORM WHEN COMPLETED TO: OFFICE OF HISTORIC PRESERVATION, P.O. BOX 176, JEFFERSON CITY, MISSOURI 65102

IF ADDITIONAL SPACE IS NEEDED, ATTACH SEPARATE SHEET(S) TO THIS FORM

1. NO. 2. COUNTY 4. PRESENT LOCAL NAME(S) OR DESIGNATION(S) 5. OTHER NAME(S) 6. TOWNSHIP RANGE SECTION

MISSOURI OFFICE OF HISTORIC PRESERVATION

ARCHITECTURAL/HISTORIC INVENTORY SURVEY FORM SLC-AS-007-019

1. NO. 509

2. COUNTY N/A

3. LOCATION OF NEGATIVES Landmarks Assoc.

4. PRESENT LOCAL NAME(S) OR DESIGNATION(S): 2350 Albion Place Flat

5. OTHER NAME(S):

6. SPECIFIC LEGAL LOCATION TOWNSHIP _____ RANGE _____ SECTION _____

IF CITY OR TOWN, STREET ADDRESS: 2350 Albion Place

CITY OR TOWN: St. Louis. IF RURAL, VICINITY

7. DESCRIPTION OF LOCATION

8. COORDINATES UTM
LAT
LONG

9. SITE ( ) STRUCTURE ( ) BUILDING ( ) OBJECT ( )

10. ON NATIONAL REGISTER? YES ( ) NO ( )

11. IS IT ELIGIBLE? YES ( ) NO ( )

12. PART OF ESTAB. HIST. DISTRICT? YES ( ) NO ( )

13. DISTRICT POTENTIAL? YES ( ) NO ( )

14. NAME OF ESTABLISHED DISTRICT

15. THEMATIC CATEGORY

16. DATE(S) OR PERIOD: 1891

17. STYLE OR DESIGN: 52

18. ARCHITECT OR ENGINEER

19. CONTRACTOR OR BUILDER: Frederika Folk-owner

20. ORIGINAL USE, IF APPARENT: 01B

21. PRESENT USE: R1

22. OWNERSHIP: PUBLIC ( ) PRIVATE ( )

23. OWNER'S NAME AND ADDRESS IF KNOWN

24. OPEN TO PUBLIC? YES ( ) NO ( )

25. LOCAL CONTACT PERSON OR ORGANIZATION

26. OTHER SURVEYS IN WHICH INCLUDED

27. NO. OF STORIES: 2

28. BASEMENT? YES ( ) NO ( )

29. FOUNDATION MATERIAL: 40

30. WALL CONSTRUCTION: LB

31. ROOF TYPE AND MATERIAL: HN Ft DR

32. NO. OF BAYS FRONT: 3 SIDE: 20

33. WALL TREATMENT: 30

34. PLAN SHAPE: RC

35. CHANGES (EXPLAIN IN NO. 42): ADDITION ( ) ALTERED ( ) MOVED ( )

36. CONDITION INTERIOR _____ EXTERIOR _____

37. PRESERVATION UNDERWAY? YES ( ) NO ( )

38. ENDANGERED? BY WHAT? YES ( ) NO ( )

39. VISIBLE FROM PUBLIC ROAD? YES ( ) NO ( )

40. DISTANCE FROM AND FRONTAGE ON ROAD

41. FURTHER DESCRIPTION OF IMPORTANT FEATURES

42. HISTORY AND SIGNIFICANCE

43. DESCRIPTION OF ENVIRONMENT AND OUTBUILDINGS

44. SOURCES OF INFORMATION

45. PREPARED BY

46. ORGANIZATION: Landmarks Assoc.

47. DATE: 1/85

48. REVISION DATE(S): -

RETURN THIS FORM WHEN COMPLETED TO: OFFICE OF HISTORIC PRESERVATION
P.O. BOX 176
JEFFERSON CITY, MISSOURI 65102

IF ADDITIONAL SPACE IS NEEDED, ATTACH SEPARATE SHEET(S) TO THIS FORM

1. NO. | 2. COUNTY | 3. PRESENT LOCAL NAME(S) OR DESIGNATION(S) | 5. OTHER NAME(S) | 6. TOWNSHIP | RANGE | SECTION

MISSOURI OFFICE OF HISTORIC PRESERVATION

ARCHITECTURAL/HISTORIC INVENTORY SURVEY FORM SLC-AS-007-C20

NO. 506

COUNTY N/A

LOCATION OF NEGATIVES Landmarks Assoc.

4. PRESENT LOCAL NAME(S) OR DESIGNATION(S): 2351 Albion Place

5. OTHER NAME(S):

SPECIFIC LEGAL LOCATION TOWNSHIP _____ RANGE _____ SECTION _____

IF CITY OR TOWN, STREET ADDRESS: 2351 Albion Place

CITY OR TOWN: St. Louis IF RURAL, VICINITY

DESCRIPTION OF LOCATION

COORDINATES UTM LAT LONG

10. SITE ( ) STRUCTURE ( ) BUILDING ( ) OBJECT ( )

11. ON NATIONAL REGISTER? YES ( ) NO ( )

12. IS IT ELIGIBLE? YES ( ) NO ( )

13. PART OF ESTAB. HIST. DISTRICT? YES ( ) NO ( )

14. DISTRICT POTENTIAL? YES ( ) NO ( )

15. NAME OF ESTABLISHED DISTRICT

16. THEMATIC CATEGORY

17. DATE(S) OR PERIOD: 1886

18. STYLE OR DESIGN: ~~40~~ 19

19. ARCHITECT OR ENGINEER

20. CONTRACTOR OR BUILDER: Henry Hoffman - owner

21. ORIGINAL USE, IF APPARENT: DA

22. PRESENT USE: R1

23. OWNERSHIP PUBLIC ( ) PRIVATE ( )

24. OWNER'S NAME AND ADDRESS IF KNOWN

25. OPEN TO PUBLIC? YES ( ) NO ( )

26. LOCAL CONTACT PERSON OR ORGANIZATION

27. OTHER SURVEYS IN WHICH INCLUDED

28. NO. OF STORIES: 2½

29. BASEMENT? YES ( ) NO ( )

30. FOUNDATION MATERIAL: 40

31. WALL CONSTRUCTION: LB

32. ROOF TYPE AND MATERIAL: MN FT 45 DL

33. NO. OF BAYS FRONT: 20 SIDE: 40

34. WALL TREATMENT: 40

35. PLAN SHAPE: RC

36. CHANGES (EXPLAIN IN NO. 42) ADDITION ( ) ALTERED ( ) MOVED ( )

37. CONDITION INTERIOR _____ EXTERIOR _____

38. PRESERVATION UNDERWAY? YES ( ) NO ( )

39. ENDANGERED? BY WHAT? YES ( ) NO ( )

40. VISIBLE FROM PUBLIC ROAD? YES ( ) NO ( )

41. DISTANCE FROM AND FRONTAGE ON ROAD

42. FURTHER DESCRIPTION OF IMPORTANT FEATURES

43. HISTORY AND SIGNIFICANCE

44. DESCRIPTION OF ENVIRONMENT AND OUTBUILDINGS

45. SOURCES OF INFORMATION

46. PREPARED BY

47. ORGANIZATION: Landmarks Assoc.

48. DATE: 1/85

49. REVISION DATE(S): -

RETURN THIS FORM WHEN COMPLETED TO: OFFICE OF HISTORIC PRESERVATION, P.O. BOX 176, JEFFERSON CITY, MISSOURI 65102

IF ADDITIONAL SPACE IS NEEDED, ATTACH SEPARATE SHEET(S) TO THIS FORM

4. PRESENT LOCAL NAME(S) OR DESIGNATION(S)

5. OTHER NAME(S)

6. TOWNSHIP

RANGE

SECTION

MISSOURI OFFICE OF HISTORIC PRESERVATION
ARCHITECTURAL/HISTORIC INVENTORY SURVEY FORM SLC-AS-007-021

NO. 510

COUNTY N/A

LOCATION OF NEGATIVES Landmarks Assoc

4. PRESENT LOCAL NAME(S) OR DESIGNATION(S): 2352-54 Albion Place Flat

5. OTHER NAME(S):

SPECIFIC LEGAL LOCATION TOWNSHIP _____ RANGE _____ SECTION _____

IF CITY OR TOWN, STREET ADDRESS: 2352-54 Albion Place

CITY OR TOWN: St. Louis IF RURAL, VICINITY

DESCRIPTION OF LOCATION

COORDINATES UTM
LAT
LONG

10. SITE ( ) STRUCTURE ( ) BUILDING (X) OBJECT ( )

11. ON NATIONAL REGISTER? YES (XX) NO ( )

12. IS IT ELIGIBLE? YES ( ) NO ( )

13. PART OF ESTAB. HIST. DISTRICT? YES (X) NO ( )

14. DISTRICT POTENTIAL? YES ( ) NO ( )

15. NAME OF ESTABLISHED DISTRICT: Lafayette Square Hist. Dist.

16. THEMATIC CATEGORY: N/A

17. DATE(S) OR PERIOD: 1906

18. STYLE OR DESIGN: vernacular classicism 50 53

19. ARCHITECT OR ENGINEER: unknown

20. CONTRACTOR OR BUILDER: unknown

21. ORIGINAL USE, IF APPARENT: dwelling - two family 01B

22. PRESENT USE: same R1 R1

23. OWNERSHIP: PUBLIC ( ) PRIVATE (X)

24. OWNER'S NAME AND ADDRESS IF KNOWN:

25. OPEN TO PUBLIC? YES ( ) NO (X)

26. LOCAL CONTACT PERSON OR ORGANIZATION: Landmarks Association

27. OTHER SURVEYS IN WHICH INCLUDED:

28. NO. OF STORIES: 2

29. BASEMENT? YES ( ) NO ( )

30. FOUNDATION MATERIAL: 01

31. WALL CONSTRUCTION: LB

32. ROOF TYPE AND MATERIAL: F+ PR

33. NO. OF BAYS FRONT 30 SIDE

34. WALL TREATMENT: 30

35. PLAN SHAPE: RC

36. CHANGES (EXPLAIN IN NO. 42) ADDITION ( ) ALTERED ( ) MOVED ( )

37. CONDITION INTERIOR unknown EXTERIOR good

38. PRESERVATION UNDERWAY? YES (XX) NO ( )

39. ENDANGERED? BY WHAT? YES ( ) NO ( )

40. VISIBLE FROM PUBLIC ROAD? YES ( ) NO ( )

41. DISTANCE FROM AND FRONTAGE ON ROAD

42. FURTHER DESCRIPTION OF IMPORTANT FEATURES

43. HISTORY AND SIGNIFICANCE

This flat was constructed in 1906 for owner Carrie Krauter.

44. DESCRIPTION OF ENVIRONMENT AND OUTBUILDINGS

45. SOURCES OF INFORMATION: city reords and directories, maps, and site visit

46. PREPARED BY: Barbara Lang

47. ORGANIZATION: Landmarks Assoc.

48. DATE: 1/85

49. REVISION DATE(S): -

RETURN THIS FORM WHEN COMPLETED TO: OFFICE OF HISTORIC PRESERVATION P.O. BOX 176 JEFFERSON CITY, MISSOURI 65102

IF ADDITIONAL SPACE IS NEEDED, ATTACH SEPARATE SHEET(S) TO THIS FORM

1. NO. 2. COUNTY 4. PRESENT LOCAL NAME(S) OR DESIGNATION(S) 5. OTHER NAME(S) 6. TOWNSHIP RANGE SECTION

MISSOURI OFFICE OF HISTORIC PRESERVATION

ARCHITECTURAL/HISTORIC INVENTORY SURVEY FORM SLC-AS-007-022

1. NO. 12

2. COUNTY N/A

3. LOCATION OF NEGATIVES Landmarks Assoc.

4. PRESENT LOCAL NAME(S) OR DESIGNATION(S) 3 Benton Place MO-83-00066

5. OTHER NAME(S) 403-403-002

6. SPECIFIC LEGAL LOCATION TOWNSHIP _____ RANGE _____ SECTION _____

IF CITY OR TOWN, STREET ADDRESS 3 Benton Place

7. CITY OR TOWN St. Louis IF RURAL, VICINITY

8. DESCRIPTION OF LOCATION

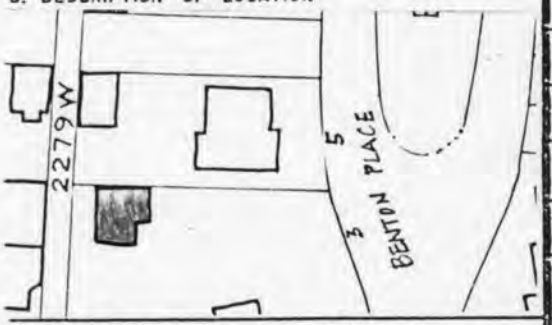

9. COORDINATES UTM
LAT
LONG

10. SITE ( ) STRUCTURE ( ) BUILDING (XX) OBJECT ( )

11. ON NATIONAL REGISTER? YES (XX) NO ( )

12. IS IT ELIGIBLE? YES ( ) NO ( )

13. PART OF ESTAB. HIST. DISTRICT? YES (XX) NO ( )

14. DISTRICT POTENTIAL? YES ( ) NO ( )

15. NAME OF ESTABLISHED DISTRICT
Lafayette Square Historic Dist.

16. TYPOLOGY CATEGORY N/A

17. DATE(S) OR PERIOD circa 1885

18. STYLE OR DESIGN vernacular classicism/mansard

19. ARCHITECT OR ENGINEER unknown

20. CONTRACTOR OR BUILDER unknown

21. ORIGINAL USE, IF APPARENT cottage dwelling/carriage house

22. PRESENT USE same

23. OWNERSHIP PUBLIC ( ) PRIVATE (XX)

24. OWNER'S NAME AND ADDRESS IF KNOWN

25. OPEN TO PUBLIC? YES ( ) NO (XX)

26. LOCAL CONTACT PERSON OR ORGANIZATION Landmarks Assoc. of St. Louis

27. OTHER SURVEYS IN WHICH INCLUDED

28. NO OF STORIES 1½

29. BASEMENT? YES ( ) NO (XX)

30. FOUNDATION MATERIAL stone

31. WALL CONSTRUCTION masonry bearing

32. ROOF TYPE AND MATERIAL mansard - slate

33. NO. OF BAYS FRONT 3 SIDE

34. WALL TREATMENT red brick

35. PLAN SHAPE rectangular

36. CHANGES (EXPLAIN IN NO. 42) ADDITION ( ) ALTERED ( ) MOVED ( )

37. CONDITION INTERIOR unknown EXTERIOR good

38. PRESERVATION UNDERWAY? YES (XX) NO ( )

39. ENDANGERED? BY WHAT? YES ( ) NO (XX)

40. VISIBLE FROM PUBLIC ROAD? YES (XX) NO ( )

41. DISTANCE FROM AND FRONTAGE ON ROAD

42. FURTHER DESCRIPTION OF IMPORTANT FEATURES

Cottage features central entrance tower, corbeled cornice and slate covered mansard roof.

43. HISTORY AND SIGNIFICANCE

44. DESCRIPTION OF ENVIRONMENT AND OUTBUILDINGS

45. SOURCES OF INFORMATION

city records and directories, maps, and site visit

46. PREPARED BY Barbara Lang

47. ORGANIZATION Landmarks Assoc.

48. DATE 1/85

49. REVISION DATE(S)

RETURN THIS FORM WHEN COMPLETED TO: OFFICE OF HISTORIC PRESERVATION
P.O. BOX 176
JEFFERSON CITY, MISSOURI 65102
PH. 314-751-4096

IF ADDITIONAL SPACE IS NEEDED, ATTACH SEPARATE SHEET(S) TO THIS FORM

MISSOURI OFFICE OF HISTORIC PRESERVATION

ARCHITECTURAL/HISTORIC INVENTORY SURVEY FORM

SLC-AS-007-023

1. NO. 11

2. COUNTY N/A

3. LOCATION OF NEGATIVES Landmarks Assoc.

4. PRESENT LOCAL NAME(S) OR DESIGNATION(S): 5 Benton Place

5. OTHER NAME(S):

6. SPECIFIC LEGAL LOCATION
TOWNSHIP _____ RANGE _____ SECTION _____
IF CITY OR TOWN, STREET ADDRESS: 5 Benton Place

7. CITY OR TOWN: St. Louis IF RURAL, VICINITY

8. DESCRIPTION OF LOCATION

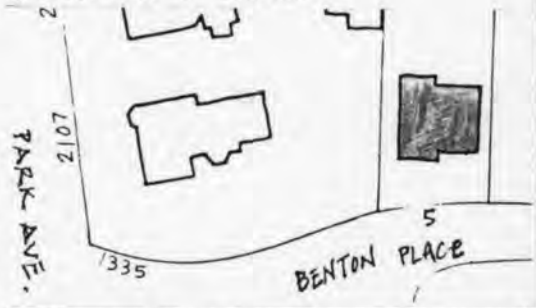

9. COORDINATES UTM
LAT
LONG

10. SITE ( ) STRUCTURE ( ) BUILDING (X) OBJECT ( )

11. ON NATIONAL REGISTER? YES (X) NO ( )

12. IS IT ELIGIBLE? YES ( ) NO ( )

13. PART OF ESTAB. HIST. DISTRICT? YES (X) NO ( )

14. DISTRICT POTENTIAL? YES ( ) NO ( )

15. NAME OF ESTABLISHED DISTRICT: Lafayette Square Hist. Dist.

16. THEMATIC CATEGORY: N/A

17. DATE(S) OR PERIOD: 1867

18. STYLE OR DESIGN: Italianate/Mansard 02

19. ARCHITECT OR ENGINEER: unknown

20. CONTRACTOR OR BUILDER: unknown

21. ORIGINAL USE, IF APPARENT: dwelling - single family

22. PRESENT USE: dwelling - single family

23. OWNERSHIP: PUBLIC ( ) PRIVATE (X)

24. OWNER'S NAME AND ADDRESS IF KNOWN:

25. OPEN TO PUBLIC? YES ( ) NO (X)

26. LOCAL CONTACT PERSON OR ORGANIZATION: Landmarks Assoc. St. Loui

27. OTHER SURVEYS IN WHICH INCLUDED:

28. NO. OF STORIES 2½

29. BASEMENT? YES (XX) NO ( )

30. FOUNDATION MATERIAL: stone

31. WALL CONSTRUCTION: masonry bearing

32. ROOF TYPE AND MATERIAL: mansard - asphalt

33. NO. OF BAYS FRONT 3 SIDE 2

34. WALL TREATMENT: brick w/stone veneer

35. PLAN SHAPE: T-shape

36. CHANGES (EXPLAIN IN NO. 42): ADDITION ( ) ALTERED ( ) MOVED ( )

37. CONDITION INTERIOR: unknown EXTERIOR: good

38. PRESERVATION UNDERWAY? YES (XX) NO ( )

39. ENDANGERED? BY WHAT? YES ( ) NO (X)

40. VISIBLE FROM PUBLIC ROAD? YES (XX) NO ( )

41. DISTANCE FROM AND FRONTAGE ON ROAD:

42. FURTHER DESCRIPTION OF IMPORTANT FEATURES

Two and one-half story residence features bell-cast mansard roof and stone veneer on Benton Place facade. Segmentally arched openings employed on lower story; round-arched openings above on second story windows and third story dormers. Dormers pedim ted. Enriched wood cornice embellished with block modillions.

43. HISTORY AND SIGNIFICANCE

On July 13, 1869, Montgomery Blair sold to Mrs. Cynthia Desloge (widow of Firmin Desloge) lots 43 and 44 on south Benton Place together with this residence, which had been constructed in 1867, for $20,000.

44. DESCRIPTION OF ENVIRONMENT AND OUTBUILDINGS

45. SOURCES OF INFORMATION

John Albury Bryan's Lafayette Square, city records

46. PREPARED BY: Barbara Lang

47. ORGANIZATION: Landmarks Assoc.

48. DATE: 1/85

49. REVISION DATE(S):

RETURN THIS FORM WHEN COMPLETED TO: OFFICE OF HISTORIC PRESERVATION
P.O. BOX 176
JEFFERSON CITY, MISSOURI 65102
PH. 314-751-4096

IF ADDITIONAL SPACE IS NEEDED, ATTACH SEPARATE SHEET(S) TO THIS FORM

1. NO. | 2. COUNTY | 4. PRESENT LOCAL NAME(S) OR DESIGNATION(S) | 5. OTHER NAME(S) | 6. TOWNSHIP | RANGE | SECTION

MISSOURI OFFICE OF HISTORIC PRESERVATION

ARCHITECTURAL/HISTORIC INVENTORY SURVEY FORM

SLC-AS-064-024

1. NO. 5

2. COUNTY N/A

3. LOCATION OF NEGATIVES Landmarks Assoc.

4. PRESENT LOCAL NAME(S) OR DESIGNATION(S) 9 Benton Place

5. OTHER NAME(S)

6. SPECIFIC LEGAL LOCATION TOWNSHIP _____ RANGE _____ SECTION _____

IF CITY OR TOWN, STREET ADDRESS 9 Benton Place

7. CITY OR TOWN St. Louis IF RURAL, VICINITY

8. DESCRIPTION OF LOCATION

9. COORDINATES UTM

LAT

LONG

10. SITE ( ) STRUCTURE ( ) BUILDING (XX) OBJECT ( )

11. ON NATIONAL REGISTER? YES (XX) NO ( )

12. IS IT ELIGIBLE? YES ( ) NO ( )

13. PART OF ESTAB. HIST. DISTRICT? YES (XX) NO ( )

14. DISTRICT POTENTIAL? YES ( ) NO ( )

15. NAME OF ESTABLISHED DISTRICT Lafayette Square Historic District

16. THEMATIC CATEGORY N/A

17. DATE(S) OR PERIOD circa 1883

18. STYLE OR DESIGN Italianate/Mansard B 19

19. ARCHITECT OR ENGINEER unknown

20. CONTRACTOR OR BUILDER unknown

21. ORIGINAL USE, IF APPARENT dwelling - single family

22. PRESENT USE same

23. OWNERSHIP PUBLIC ( ) PRIVATE (XX)

24. OWNER'S NAME AND ADDRESS IF KNOWN

25. OPEN TO PUBLIC? YES ( ) NO (XX)

26. LOCAL CONTACT PERSON OR ORGANIZATION Landmarks Assoc. of St. Louis

27. OTHER SURVEYS IN WHICH INCLUDED

28. NO. OF STORIES 2½

29. BASEMENT? YES (XX) NO ( )

30. FOUNDATION MATERIAL stone

31. WALL CONSTRUCTION masonry bearing

32. ROOF TYPE AND MATERIAL mansard - slate

33. NO. OF BAYS FRONT 3 SIDE 20 (2)

34. WALL TREATMENT brick w/stone veneer

35. PLAN SHAPE rectangular

36. CHANGES (EXPLAIN IN NO. 42) ADDITION ( ) ALTERED ( ) MOVED ( )

37. CONDITION INTERIOR unknown EXTERIOR good

38. PRESERVATION UNDERWAY? YES (XX) NO ( )

39. ENDANGERED? BY WHAT? YES ( ) NO (XX)

40. VISIBLE FROM PUBLIC ROAD? YES (XX) NO ( )

41. DISTANCE FROM AND FRONTAGE ON ROAD

42. FURTHER DESCRIPTION OF IMPORTANT FEATURES

Stone front residence features bracketed, modillioned cornice embellished with pierced work, slate shingled mansard roof and pedimented dormers.

43. HISTORY AND SIGNIFICANCE

This residence was constructed before 1883, as it is illustrated on G.M. Hopkin's 1883 map of Lafayette Square.

44. DESCRIPTION OF ENVIRONMENT AND OUTBUILDINGS

45. SOURCES OF INFORMATION

city records and directories, maps, and site visit

46. PREPARED BY Barbara Lang

47. ORGANIZATION

48. DATE 1/85

49. REVISION DATE(S)

RETURN THIS FORM WHEN COMPLETED TO: OFFICE OF HISTORIC PRESERVATION
P.O. BOX 176
JEFFERSON CITY, MISSOURI 65102
PH. 314-751-4096

IF ADDITIONAL SPACE IS NEEDED, ATTACH SEPARATE SHEET(S) TO THIS FORM

1. NO. 2. COUNTY 4. PRESENT LOCAL NAME(S) OR DESIGNATION(S) 5. OTHER NAME(S) 6. TOWNSHIP RANGE SECTION

MISSOURI OFFICE OF HISTORIC PRESERVATION

ARCHITECTURAL/HISTORIC INVENTORY SURVEY FORM SLC-AS-007-025

1. NO. 6

2. COUNTY N/A

3. LOCATION OF NEGATIVES Landmarks Assoc.

4. PRESENT LOCAL NAME(S) OR DESIGNATION(S)
10 Benton Place

5. OTHER NAME(S)

6. SPECIFIC LEGAL LOCATION
TOWNSHIP _____ RANGE _____ SECTION _____
IF CITY OR TOWN, STREET ADDRESS
10 Benton Place

7. CITY OR TOWN IF RURAL, VICINITY
St. Louis

8. DESCRIPTION OF LOCATION

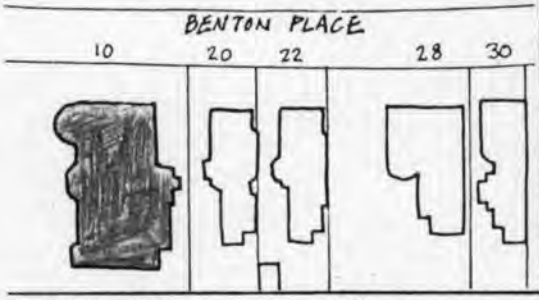

9. COORDINATES UTM
LAT
LONG

10. SITE ( ) STRUCTURE ( )
BUILDING (X) OBJECT ( )

11. ON NATIONAL REGISTER? YES (X) NO ( )

12. IS IT ELIGIBLE? YES ( ) NO ( )

13. PART OF ESTAB. HIST. DISTRICT? YES (X) NO ( )

14. DISTRICT POTENTIAL? YES ( ) NO ( )

15. NAME OF ESTABLISHED DISTRICT
Lafayette Square Hist. Dist.

16. THEMATIC CATEGORY
N/A

17. DATE(S) OR PERIOD
1892

18. STYLE OR DESIGN 50
Colonial Revival 49

19. ARCHITECT OR ENGINEER
unknown

20. CONTRACTOR OR BUILDER
Edward Rowse ?

21. ORIGINAL USE, IF APPARENT
dwelling - single family

22. PRESENT USE
dwelling - single family

23. OWNERSHIP Fu PUBLIC ( ) PRIVATE (X)

24. OWNER'S NAME AND ADDRESS IF KNOWN

25. OPEN TO PUBLIC? YES ( ) NO (X)

26. LOCAL CONTACT PERSON OR ORGANIZATION
Landmarks Assoc. St. Loui

27. OTHER SURVEYS IN WHICH INCLUDED

28. NO. OF STORIES 2½

29. BASEMENT? YES (XX) NO ( )

30. FOUNDATION MATERIAL
stone

31. WALL CONSTRUCTION
masonry bearing

32. ROOF TYPE AND MATERIAL
hipped - asphalt

33. NO. OF BAYS FRONT 5 SIDE

34. WALL TREATMENT
red brick

35. PLAN SHAPE irregular

36. CHANGES (EXPLAIN IN NO. 42) ADDITION ( ) ALTERED ( ) MOVED ( )

37. CONDITION INTERIOR unknown EXTERIOR good

38. PRESERVATION UNDERWAY? YES (XX) NO ( )

39. ENDANGERED? BY WHAT? YES ( ) NO (X)

40. VISIBLE FROM PUBLIC ROAD? YES (XX) NO ( )

41. DISTANCE FROM AND FRONTAGE ON ROAD

42. FURTHER DESCRIPTION OF IMPORTANT FEATURES
Irregularly massed, two and one-half story residence features tower on northwest corner, wrap-around brick porch, hipped roof and single pedimented gable-roof dormer. Shed-roof porch supported by square brick columns, and recessed entry door is flanked by side-lights. Modillioned cornice.

43. HISTORY AND SIGNIFICANCE
This Benton Place residence was constructed in 1892 by Edward Rowse at a cost of $20,000.

44. DESCRIPTION OF ENVIRONMENT AND OUTBUILDINGS

45. SOURCES OF INFORMATION
city records and directories, maps, and site visit

46. PREPARED BY
Barbara Lang

47. ORGANIZATION
Landmarks Assoc.

48. DATE 1/85

49. REVISION DATE(S)

RETURN THIS FORM WHEN COMPLETED TO: OFFICE OF HISTORIC PRESERVATION
P.O. BOX 176
JEFFERSON CITY, MISSOURI 65102
PH. 314-751-4096

IF ADDITIONAL SPACE IS NEEDED, ATTACH SEPARATE SHEET(S) TO THIS FORM

1. NO. 2. COUNTY 4. PRESENT LOCAL NAME(S) OR DESIGNATION(S) 5. OTHER NAME(S) 6. TOWNSHIP RANGE SECTION

MISSOURI OFFICE OF HISTORIC PRESERVATION

ARCHITECTURAL/HISTORIC INVENTORY SURVEY FORM SLC-AS-007-026

1. NO. 10

2. COUNTY N/A

3. LOCATION OF NEGATIVES Landmarks Assoc.

4. PRESENT LOCAL NAME(S) OR DESIGNATION(S) 15 Benton Place

5. OTHER NAME(S)

6. SPECIFIC LEGAL LOCATION TOWNSHIP _____ RANGE _____ SECTION _____

IF CITY OR TOWN, STREET ADDRESS 15 Benton Place

7. CITY OR TOWN St. Louis IF RURAL, VICINITY

8. DESCRIPTION OF LOCATION

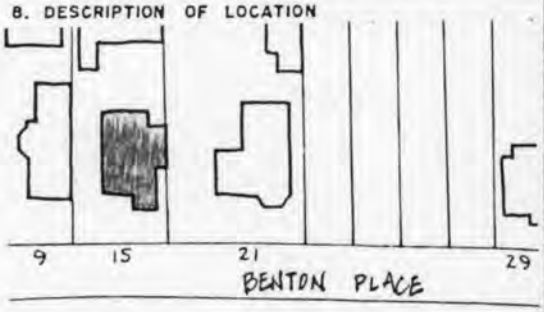

9. COORDINATES UTM
LAT
LONG

10. SITE ( ) STRUCTURE ( ) BUILDING (XX) OBJECT ( )

11. ON NATIONAL REGISTER? YES (XX) NO ( )

12. IS IT ELIGIBLE? YES ( ) NO ( )

13. PART OF ESTAB. HIST. DISTRICT? YES (XX) NO ( )

14. DISTRICT POTENTIAL? YES ( ) NO ( )

15. NAME OF ESTABLISHED DISTRICT Lafayette Square Historic Dist.

16. THEMATIC CATEGORY N/A

17. DATE(S) OR PERIOD circa 1890

18. STYLE OR DESIGN Queen Anne 49

19. ARCHITECT OR ENGINEER unknown

20. CONTRACTOR OR BUILDER unknown

21. ORIGINAL USE, IF APPARENT dwelling - single family

22. PRESENT USE same OB

23. OWNERSHIP PUBLIC ( ) PRIVATE (XX)

24. OWNER'S NAME AND ADDRESS IF KNOWN

25. OPEN TO PUBLIC? YES ( ) NO (XX)

26. LOCAL CONTACT PERSON OR ORGANIZATION Landmarks Assoc. of St. Louis

27. OTHER SURVEYS IN WHICH INCLUDED

28. NO. OF STORIES 2

29. BASEMENT? YES (XX) NO ( )

30. FOUNDATION MATERIAL stone

31. WALL CONSTRUCTION masonry bearing

32. ROOF TYPE AND MATERIAL gable/hipped DR

33. NO. OF BAYS FRONT 2 lg. SIDE 30

34. WALL TREATMENT red brick

35. PLAN SHAPE rectangular

36. CHANGES (EXPLAIN IN NO. 42) ADDITION ( ) ALTERED ( ) MOVED ( )

37. CONDITION INTERIOR unknown EXTERIOR good

38. PRESERVATION UNDERWAY? YES (XX) NO ( )

39. ENDANGERED? BY WHAT? YES ( ) NO (XX)

40. VISIBLE FROM PUBLIC ROAD? YES (XX) NO ( )

41. DISTANCE FROM AND FRONTAGE ON ROAD

42. FURTHER DESCRIPTION OF IMPORTANT FEATURES

Two story residence features rusticated stone foundation, massive front porch supported on paired short piers with balustraded balcony on second story, Eastlake style muntins, (rectangular lights bordered by band of narrow lights), multi-level decorative brick banding, corbeled, denticulated brick cornice, and geometric brickwork in gable-end.

43. HISTORY AND SIGNIFICANCE

44. DESCRIPTION OF ENVIRONMENT AND OUTBUILDINGS

45. SOURCES OF INFORMATION

city records and directories, maps, and site visit

46. PREPARED BY Barbara Lang

47. ORGANIZATION Landmarks Assoc.

48. DATE 1/85

49. REVISION DATE(S)

RETURN THIS FORM WHEN COMPLETED TO: OFFICE OF HISTORIC PRESERVATION
P.O. BOX 176
JEFFERSON CITY, MISSOURI 65102
PH. 314-751-4096

IF ADDITIONAL SPACE IS NEEDED, ATTACH SEPARATE SHEET(S) TO THIS FORM

1. NO. 2. COUNTY 4. PRESENT LOCAL NAME(S) OR DESIGNATION(S) 5. OTHER NAME(S) 6. TOWNSHIP RANGE SECTION

MISSOURI OFFICE OF HISTORIC PRESERVATION

ARCHITECTURAL/HISTORIC INVENTORY SURVEY FORM SLC-AS-007-027

1. NO. 3

2. COUNTY N/A

3. LOCATION OF NEGATIVES Landmarks Assoc.

4. PRESENT LOCAL NAME(S) OR DESIGNATION(S)
20 Benton Place

5. OTHER NAME(S)

6. SPECIFIC LEGAL LOCATION
TOWNSHIP _____ RANGE _____ SECTION _____
IF CITY OR TOWN, STREET ADDRESS
20 Benton Place

7. CITY OR TOWN IF RURAL, VICINITY
St. Louis

8. DESCRIPTION OF LOCATION

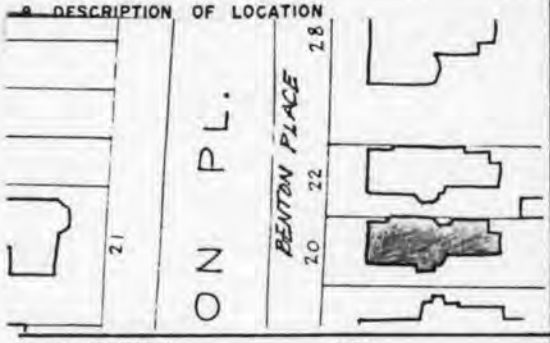

9. COORDINATES UTM
LAT
LONG

10. SITE ( ) STRUCTURE ( )
BUILDING (X) OBJECT ( )

11. ON NATIONAL REGISTER? YES (XX) NO ( )

12. IS IT ELIGIBLE? YES ( ) NO ( )

13. PART OF ESTAB. HIST. DISTRICT? YES (X) NO ( )

14. DISTRICT POTENTIAL? YES ( ) NO ( )

15. NAME OF ESTABLISHED DISTRICT
Lafayette Square Hist. Dist.

16. THEMATIC CATEGORY N/A

17. DATE(S) OR PERIOD 1887

18. STYLE OR DESIGN Italianate/Mansard 43 19

19. ARCHITECT OR ENGINEER unknown

20. CONTRACTOR OR BUILDER J. Vogel ?

21. ORIGINAL USE, IF APPARENT dwelling - single family

22. PRESENT USE dwelling - single family

23. OWNERSHIP PUBLIC ( ) PRIVATE (X)

24. OWNER'S NAME AND ADDRESS IF KNOWN

25. OPEN TO PUBLIC? YES ( ) NO (XX)

26. LOCAL CONTACT PERSON OR ORGANIZATION
Landmarks Assoc. St. Louis

27. OTHER SURVEYS IN WHICH INCLUDED

28. NO. OF STORIES 3

29. BASEMENT? YES (XX) NO ( )

30. FOUNDATION MATERIAL stone

31. WALL CONSTRUCTION masonry bearing

32. ROOF TYPE AND MATERIAL mansard - slate

33. NO. OF BAYS FRONT 3 SIDE 30 40

34. WALL TREATMENT brick w/stone veneer

35. PLAN SHAPE irregular

36. CHANGES (EXPLAIN IN NO. 42) ADDITION ( ) ALTERED ( ) MOVED ( )

37. CONDITION INTERIOR unknown EXTERIOR good

38. PRESERVATION UNDERWAY? YES (X) NO ( )

39. ENDANGERED? BY WHAT? YES ( ) NO (X)

40. VISIBLE FROM PUBLIC ROAD? YES (X) NO ( )

41. DISTANCE FROM AND FRONTAGE ON ROAD

3a

42. FURTHER DESCRIPTION OF IMPORTANT FEATURES
Three-story residence features stone veneer on Benton Place facade; straight-sided mansard roof. Tall, narrow rectangular sash windows enframed by geometric stonework, and stone sills with stone sill-brackets. Third story dormer windows embellished with ornamental pediments supported by pilasters. Enriched, bracketed cornice.

43. HISTORY AND SIGNIFICANCE (Virtually identical to 22 Benton Place.)

A building permit was issued to J. Vogel in 1887 for the construction of this three story residence. As it is virtually identical to the adjacent structure, 22 Benton Place, it too may have been constructed by Vogel. Cost of construction for this residence was given at $6000.

44. DESCRIPTION OF ENVIRONMENT

3b

45. SOURCES OF INFORMATION
city records and directories, maps, and site visit

46. PREPARED BY Barbara Lang

47. ORGANIZATION Landmarks Assoc.

48. DATE 1/85

49. REVISION DATE(S)

RETURN THIS FORM WHEN COMPLETED TO: OFFICE OF HISTORIC PRESERVATION
P.O. BOX 176
JEFFERSON CITY, MISSOURI 65102
PH. 314-751-4096

IF ADDITIONAL SPACE IS NEEDED, ATTACH SEPARATE SHEET(S) TO THIS FORM

1. NO. 2. COUNTY 4. PRESENT LOCAL NAME(S) OR DESIGNATION(S) 5. OTHER NAME(S) 6. TOWNSHIP RANGE SECTION

MISSOURI OFFICE OF HISTORIC PRESERVATION

ARCHITECTURAL/HISTORIC INVENTORY SURVEY FORM SLC-AS-007-028

1. NO. 14

2. COUNTY N/A

3. LOCATION NEGATIVES Landmarks Assoc.

4. PRESENT LOCAL NAME(S) OR DESIGNATION(S)
21 Benton Place

5. OTHER NAME(S)

6. SPECIFIC LEGAL LOCATION
TOWNSHIP _____ RANGE _____ SECTION _____
IF CITY OR TOWN, STREET ADDRESS
21 Benton Place

7. CITY OR TOWN St. Louis IF RURAL, VICINITY

8. DESCRIPTION OF LOCATION

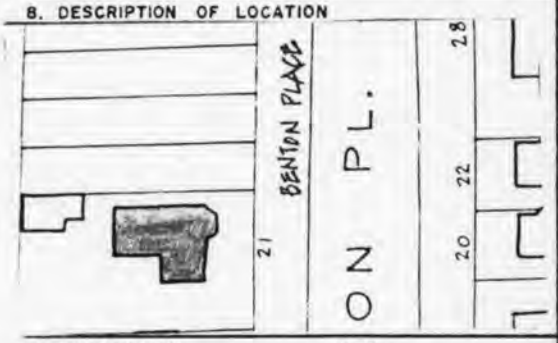

9. COORDINATES UTM
LAT
LONG

10. SITE ( ) STRUCTURE ( )
BUILDING (X) OBJECT ( )

11. ON NATIONAL REGISTER? YES (X) NO ( )

12. IS IT ELIGIBLE? YES ( ) NO ( )

13. PART OF ESTAB. HIST. DISTRICT? YES (X) NO ( )

14. DISTRICT POTENTIAL? YES ( ) NO ( )

15. NAME OF ESTABLISHED DISTRICT
Lafayette Square Hist. Dist

16. THEMATIC CATEGORY
N/A

17. DATE(S) OR PERIOD
1870

18. STYLE OR DESIGN 43
Italianate/Mansard 02

19. ARCHITECT OR ENGINEER
John H. Maurice

20. CONTRACTOR OR BUILDER
unknown

21. ORIGINAL USE, IF APPARENT
~~dwelling-single family~~

22. PRESENT USE
dwelling-single family

23. OWNERSHIP PUBLIC ( ) PRIVATE (X)

24. OWNER'S NAME AND ADDRESS IF KNOWN

25. OPEN TO PUBLIC? YES ( ) NO (X)

26. LOCAL CONTACT PERSON OR ORGANIZATION
Landmarks Assoc. St. Louis

27. OTHER SURVEYS IN WHICH INCLUDED

28. NO. OF STORIES 3

29. BASEMENT? YES (XX) NO ( )

30. FOUNDATION MATERIAL
stone

31. WALL CONSTRUCTION
masonry bearing

32. ROOF TYPE AND MATERIAL
mansard - asphalt 02

33. NO. OF BAYS FRONT 3 SIDE 20

34. WALL TREATMENT
brick w/stone veneer

35. PLAN SHAPE L-shaped

36. CHANGES (EXPLAIN IN NO. 42) ADDITION ( ) ALTERED ( ) MOVED ( )

37. CONDITION INTERIOR unknown EXTERIOR good

38. PRESERVATION UNDERWAY? YES (X) NO ( )

39. ENDANGERED? BY WHAT? YES ( ) NO (X)

40. VISIBLE FROM PUBLIC ROAD? YES (X) NO ( )

41. DISTANCE FROM AND FRONTAGE ON ROAD

42. FURTHER DESCRIPTION OF IMPORTANT FEATURES
-window and door openings outlined by groove cut into stone veneer on first and second stories
-enriched wood cornice features dentils and brackets
-dormers in third story mansard enframed by pilasters and pedimented

43. HISTORY AND SIGNIFICANCE
This residence was designed in 1870 by architect John H. Maurice for General John S. Cavender. Cavender had paid $13,000 for three adjacent 25' lots on Benton Place earlier that same year. This residence was noted for its' elaborate cornice "having the same amount of carving at the back as on the front." Later, Mrs C.C. Rainwater (widow of Major Charles C. Rainwater, officer of the Cofederate Army) lived at this address for 52 years.

44. DESCRIPTION OF ENVIRONMENT AND OUTBUILDINGS

45. SOURCES OF INFORMATION
John Albury Bryan's Lafayette Square, city records

46. PREPARED BY
Barbara Lang

47. ORGANIZATION
Landmarks Assoc.

48. DATE 1/85

49. REVISION DATE(S)

RETURN THIS FORM WHEN COMPLETED TO: OFFICE OF HISTORIC PRESERVATION
P.O. BOX 176
JEFFERSON CITY, MISSOURI 65102
PH. 314-751-4096

IF ADDITIONAL SPACE IS NEEDED, ATTACH SEPARATE SHEET(S) TO THIS FORM

1. NO. 2. COUNTY 4. PRESENT LOCAL NAME(S) OR DESIGNATION(S) 5. OTHER NAME(S) 6. TOWNSHIP RANGE SECTION

MISSOURI OFFICE OF HISTORIC PRESERVATION

ARCHITECTURAL/HISTORIC INVENTORY SURVEY FORM SLC-AS-007-029

1. NO. 2

2. COUNTY N/A

3. LOCATION OF NEGATIVES Landmarks Assoc.

4. PRESENT LOCAL NAME(S) OR DESIGNATION(S) 22 Benton Place

5. OTHER NAME(S)

6. SPECIFIC LEGAL LOCATION
TOWNSHIP _____ RANGE _____ SECTION _____
IF CITY OR TOWN, STREET ADDRESS 22 Benton Place

7. CITY OR TOWN St. Louis IF RURAL, VICINITY

8. DESCRIPTION OF LOCATION

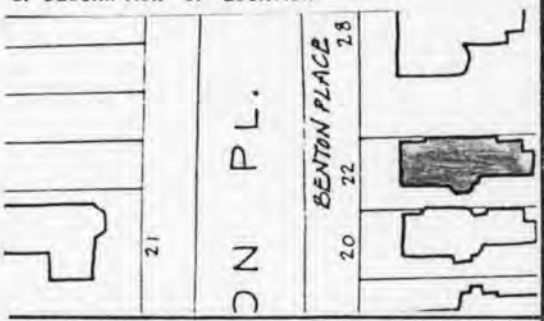

9. COORDINATES UTM
LAT
LONG

10. SITE ( ) STRUCTURE ( ) BUILDING (X) OBJECT ( )

11. ON NATIONAL REGISTER? YES (XX) NO ( )

12. IS IT ELIGIBLE? YES ( ) NO ( )

13. PART OF ESTAB. HIST. DISTRICT? YES (XX) NO ( )

14. DISTRICT POTENTIAL? YES ( ) NO ( )

15. NAME OF ESTABLISHED DISTRICT
Lafayette Square Hist. Dist.

16. THEMATIC CATEGORY N/A

17. DATE(S) OR PERIOD circa 1887

18. STYLE OR DESIGN Italianate/Mansrad 19

19. ARCHITECT OR ENGINEER unknown

20. CONTRACTOR OR BUILDER unknown

21. ORIGINAL USE, IF APPARENT dwelling - single family

22. PRESENT USE dwelling - single family

23. OWNERSHIP PUBLIC ( ) PRIVATE (XX)

24. OWNER'S NAME AND ADDRESS IF KNOWN

25. OPEN TO PUBLIC? YES ( ) NO (X)

26. LOCAL CONTACT PERSON OR ORGANIZATION Landmarks Assoc. St. Louis

27. OTHER SURVEYS IN WHICH INCLUDED

28. NO. OF STORIES 3

29. BASEMENT? YES (XX) NO ( )

30. FOUNDATION MATERIAL stone

31. WALL CONSTRUCTION masonry bearing

32. ROOF TYPE AND MATERIAL mansard - slate

33. NO. OF BAYS FRONT 3 SIDE 20

34. WALL TREATMENT brick w/stone veneer

35. PLAN SHAPE irregular

36. CHANGES (EXPLAIN IN NO. 42) ADDITION ( ) ALTERED ( ) MOVED ( )

37. CONDITION INTERIOR unknown EXTERIOR good

38. PRESERVATION UNDERWAY? YES (XX) NO ( )

39. ENDANGERED? BY WHAT? YES ( ) NO (XX)

40. VISIBLE FROM PUBLIC ROAD? YES (XX) NO ( )

41. DISTANCE FROM AND FRONTAGE ON ROAD

42. FURTHER DESCRIPTION OF IMPORTANT FEATURES
Three-story residence features stone veneer on Benton Place facade; straight-sided mansard roof. Tall, narrow rectangular sash windows enframed by geometric stonework, and stone sills with stone sill brackets. Third story dormer windows embellished with ornamental pediments supported by pilasters. Enriched, bracketed cornice. (Virtually identical to 22 Benton Place.)

43. HISTORY AND SIGNIFICANCE

This residence is virtually identical to the adjacent structure, 20 Benton Place, which was constructed in 1887 by J. Vogel.

44. DESCRIPTION OF ENVIRONMENT AND OUTBUILDINGS

45. SOURCES OF INFORMATION
city reords and directories, maps, and site visit

46. PREPARED BY Barbara Lang

47. ORGANIZATION Landmarks Assoc.

48. DATE 1/85

49. REVISION DATE(S)

RETURN THIS FORM WHEN COMPLETED TO: OFFICE OF HISTORIC PRESERVATION
P.O. BOX 176
JEFFERSON CITY, MISSOURI 65102
PH. 314-751-4096

IF ADDITIONAL SPACE IS NEEDED, ATTACH SEPARATE SHEET(S) TO THIS FORM

1. NO. 2. COUNTY 4. PRESENT LOCAL NAME(S) OR DESIGNATION(S) 6. TOWNSHIP RANGE SECTION

Ft DR

MISSOURI OFFICE OF HISTORIC PRESERVATION

ARCHITECTURAL/HISTORIC INVENTORY SURVEY FORM SLC-AS-007-030

1. NO. 8

2. COUNTY N/A

3. LOCATION OF NEGATIVES Landmarks Assoc.

4. PRESENT LOCAL NAME(S) OR DESIGNATION(S) 28 Benton Place

mo-86-00182

5. OTHER NAME(S) 1251-903-064

6. SPECIFIC LEGAL LOCATION TOWNSHIP _____ RANGE _____ SECTION _____

IF CITY OR TOWN, STREET ADDRESS 28 Benton Place

7. CITY OR TOWN St. Louis IF RURAL, VICINITY

8. DESCRIPTION OF LOCATION

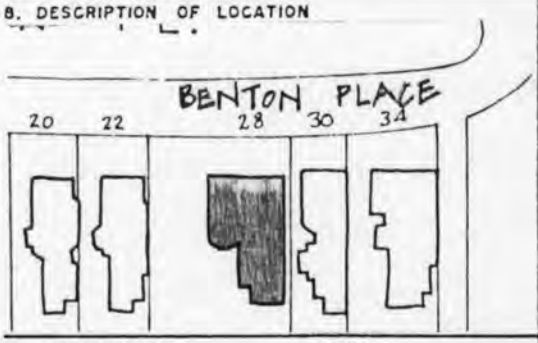

9. COORDINATES UTM

LAT

LONG

10. SITE ( ) STRUCTURE ( ) BUILDING (XX) OBJECT ( )

11. ON NATIONAL REGISTER? YES (XX) NO ( )

12. IS IT ELIGIBLE? YES ( ) NO ( )

13. PART OF ESTAB. HIST. DISTRICT? YES (XX) NO ( )

14. DISTRICT POTENTIAL? YES ( ) NO ( )

15. NAME OF ESTABLISHED DISTRICT Lafayette Square Historic Distric

16. THEMATIC CATEGORY N/A

17. DATE(S) OR PERIOD circa 1875

18. STYLE OR DESIGN vernacular classicism/mansard 82 93

19. ARCHITECT OR ENGINEER unknown

20. CONTRACTOR OR BUILDER unknown

21. ORIGINAL USE, IF APPARENT ~~dwelling - single family~~

22. PRESENT USE same

23. OWNERSHIP PUBLIC ( ) PRIVATE (XX)

24. OWNER'S NAME AND ADDRESS IF KNOWN

25. OPEN TO PUBLIC? YES ( ) NO (XX)

26. LOCAL CONTACT PERSON OR ORGANIZATION Landmarks Assoc. of St. Louis

27. OTHER SURVEYS IN WHICH INCLUDED

28. NO. OF STORIES 2½

29. BASEMENT? YES (XX) NO ( )

30. FOUNDATION MATERIAL stone

31. WALL CONSTRUCTION masonry bearing

32. ROOF TYPE AND MATERIAL mansard - slate

33. NO. OF BAYS FRONT 5 SIDE 2 93

34. WALL TREATMENT brick w/stone veneer

35. PLAN SHAPE rectangular

36. CHANGES (EXPLAIN IN NO. 42) ADDITION ( ) ALTERED ( ) MOVED ( )

37. CONDITION INTERIOR unknown EXTERIOR good

38. PRESERVATION UNDERWAY? YES (XX) NO ( )

39. ENDANGERED? BY WHAT? YES ( ) NO (XX)

40. VISIBLE FROM PUBLIC ROAD? YES (XX) NO ( )

41. DISTANCE FROM AND FRONTAGE ON ROAD

42. FURTHER DESCRIPTION OF IMPORTANT FEATURES

Five-bay, stone front residence features dressed stone foundation and stone quoins, modillioned and denticulated wood cornice, slate covered mansard roof and pedimented dormers.

43. HISTORY AND SIGNIFICANCE

This residence was constructed befor 1875, as it is illustrated on Compton and Dry's 1875 view of Lafayette Square. The owner of this stone front residence was E.S. Rowe.

44. DESCRIPTION OF ENVIRONMENT AND OUTBUILDINGS

45. SOURCES OF INFORMATION

city records and directories, maps, and site visit

46. PREPARED BY Barbara Lang

47. ORGANIZATION Landmarks Assoc.

48. DATE

49. REVISION DATE(S)

RETURN THIS FORM WHEN COMPLETED TO: OFFICE OF HISTORIC PRESERVATION
P.O. BOX 176
JEFFERSON CITY, MISSOURI 65102
PH. 314-751-4096

IF ADDITIONAL SPACE IS NEEDED, ATTACH SEPARATE SHEET(S) TO THIS FORM

1/85

1. NO. 2. COUNTY 4. PRESENT LOCAL NAME(S) OR DESIGNATION(S) 5. OTHER NAME(S) 6. TOWNSHIP RANGE SECTION

MISSOURI OFFICE OF HISTORIC PRESERVATION

ARCHITECTURAL/HISTORIC INVENTORY SURVEY FORM SLC-AS-007-031

1. NO. 7

2. COUNTY N/A

3. LOCATION OF NEGATIVES Landmarks Assoc.

4. PRESENT LOCAL NAME(S) OR DESIGNATION(S) 29 Benton Place

5. OTHER NAME(S)

6. SPECIFIC LEGAL LOCATION
TOWNSHIP _____ RANGE _____ SECTION _____
IF CITY OR TOWN, STREET ADDRESS
29 Benton Place

7. CITY OR TOWN St. Louis IF RURAL, VICINITY

8. DESCRIPTION OF LOCATION



9. COORDINATES UTM
LAT
LONG

10. SITE ( ) STRUCTURE ( ) BUILDING (XX) OBJECT ( )

11. ON NATIONAL REGISTER? YES (XX) NO ( )

12. IS IT ELIGIBLE? YES ( ) NO ( )

13. PART OF ESTAB. HIST. DISTRICT? YES (XX) NO ( )

14. DISTRICT POTENTIAL? YES ( ) NO ( )

15. NAME OF ESTABLISHED DISTRICT
Lafayette Square Hist. Dist.

16. THEMATIC CATEGORY N/A

17. DATE(S) OR PERIOD 1910

18. STYLE OR DESIGN Colonial Revival 50 19

19. ARCHITECT OR ENGINEER unknown

20. CONTRACTOR OR BUILDER Russell A. Richardson

21. ORIGINAL USE, IF APPARENT ~~dwelling-single family~~

22. PRESENT USE dwelling-single family

23. OWNERSHIP PUBLIC ( ) PRIVATE (X) DB

24. OWNER'S NAME AND ADDRESS IF KNOWN

25. OPEN TO PUBLIC? YES ( ) NO (XX)

26. LOCAL CONTACT PERSON OR ORGANIZATION
Landmarks Assoc. St. Louis

27. OTHER SURVEYS IN WHICH INCLUDED

28. NO. OF STORIES 2

29. BASEMENT? YES (X) NO ( )

30. FOUNDATION MATERIAL stone

31. WALL CONSTRUCTION masonry bearing

32. ROOF TYPE AND MATERIAL flat PR

33. NO. OF BAYS FRONT 2 SIDE 30 40

34. WALL TREATMENT buff brick

35. PLAN SHAPE rectangular

36. CHANGES (EXPLAIN IN NO. 42) ADDITION ( ) ALTERED ( ) MOVED ( )

37. CONDITION INTERIOR unknown EXTERIOR good

38. PRESERVATION UNDERWAY? YES (XX) NO ( )

39. ENDANGERED? BY WHAT? YES ( ) NO (XX)

40. VISIBLE FROM PUBLIC ROAD? YES (XX) NO ( )

41. DISTANCE FROM AND FRONTAGE ON ROAD

42. FURTHER DESCRIPTION OF IMPORTANT FEATURES
Two-story buff brick residence features massive porch supported on square columns with Ionic capitals; gable end embellished with Adamesque scroll-work. Recessed entrance flanked by sidelights. Lower and upper story windows enframed by stone lintels and sills. Upper windows paired about central pilaster. Modillioned cornice capped by stepped parapet. (Virtually identiacal to 31 Benton Place - also constructed by Russell Richardson)

43. HISTORY AND SIGNIFICANCE

This residence and the one adjacent, 31 Benton Place, were constructed by Russell A Richardson in 1910.

44. DESCRIPTION OF ENVIRONMENT AND OUTBUILDINGS

45. SOURCES OF INFORMATION
city records and directories, maps, and site visit

46. PREPARED BY Barbara Lang

47. ORGANIZATION Landmarks Assoc.

48. DATE 1/85

49. REVISION DATE(S)

RETURN THIS FORM WHEN COMPLETED TO: OFFICE OF HISTORIC PRESERVATION
P.O. BOX 176
JEFFERSON CITY, MISSOURI 65102
PH. 314-751-4096

IF ADDITIONAL SPACE IS NEEDED, ATTACH SEPARATE SHEET(S) TO THIS FORM

1. NO. 2. COUNTY 4. PRESENT LOCAL NAME(S) OR DESIGNATION(S) 5. OTHER NAME(S) 6. TOWNSHIP RANGE SECTION

MISSOURI OFFICE OF HISTORIC PRESERVATION

ARCHITECTURAL/HISTORIC INVENTORY SURVEY FORM SLC-MS-004-032

1. NO. 9

2. COUNTY N/A

3. LOCATION OF NEGATIVES Landmarks Assoc.

4. PRESENT LOCAL NAME(S) OR DESIGNATION(S)
30 Benton Place

5. OTHER NAME(S) mo-82-00039
217-403-016

6. SPECIFIC LEGAL LOCATION
TOWNSHIP _____ RANGE _____ SECTION _____
IF CITY OR TOWN, STREET ADDRESS
30 Benton Place

7. CITY OR TOWN St. Louis IF RURAL, VICINITY

8. DESCRIPTION OF LOCATION
N PL.

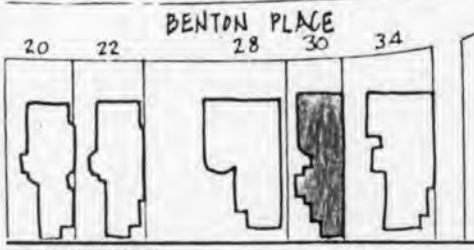

9. COORDINATES UTM
LAT
LONG

10. SITE ( ) STRUCTURE ( )
BUILDING (XX) OBJECT ( )

11. ON NATIONAL REGISTER? YES (XX) NO ( )

12. IS IT ELIGIBLE? YES ( ) NO ( )

13. PART OF ESTAB. HIST. DISTRICT? YES (XX) NO ( )

14. DISTRICT POTENTIAL? YES ( ) NO ( )

15. NAME OF ESTABLISHED DISTRICT
Lafayette Square Hist. Dist.

16. THEMATIC CATEGORY N/A

17. DATE(S) OR PERIOD
circa 1875

18. STYLE OR DESIGN
Italianate/Mansard 93 19

19. ARCHITECT OR ENGINEER
unknown

20. CONTRACTOR OR BUILDER
unknown

21. ORIGINAL USE, IF APPARENT
dwelling-single family

22. PRESENT USE
dwelling-single family R1

23. OWNERSHIP PUBLIC ( ) PRIVATE (XX)

24. OWNER'S NAME AND ADDRESS IF KNOWN

25. OPEN TO PUBLIC? YES ( ) NO (XX)

26. LOCAL CONTACT PERSON OR ORGANIZATION
Landmarks Assoc. St. Louis

27. OTHER SURVEYS IN WHICH INCLUDED

28. NO. OF STORIES 3

29. BASEMENT? YES (XX) NO ( )

30. FOUNDATION MATERIAL
stone

31. WALL CONSTRUCTION
masonry bearing

32. ROOF TYPE AND MATERIAL
mansard-asphalt DR

33. NO. OF BAYS FRONT 2 SIDE 2d

34. WALL TREATMENT
brick w/stone veneer

35. PLAN SHAPE irregular

36. CHANGES (EXPLAIN IN NO. 42) ADDITION ( ) ALTERED (X) MOVED ( )

37. CONDITION INTERIOR unknown EXTERIOR good

38. PRESERVATION UNDERWAY? YES (X) NO ( )

39. ENDANGERED? BY WHAT? YES ( ) NO (X)

40. VISIBLE FROM PUBLIC ROAD? YES (X) NO ( )

41. DISTANCE FROM AND FRONTAGE ON ROAD

42. FURTHER DESCRIPTION OF IMPORTANT FEATURES
Three story residence features stone veneer on Benton Place facade and straight-sided mansard roof. Lower story employs round-arched window and door openings, whereas second story utilizes segmentally arched windows. Third story dormers have been altered. Bracketed cornice.

43. HISTORY AND SIGNIFICANCE

This residence was constructed before 1875 for Judge J.J. Lindlay.

44. DESCRIPTION OF ENVIRONMENT AND OUTBUILDINGS

45. SOURCES OF INFORMATION
city records and directories, maps, and site visit

46. PREPARED BY
Barbara Lang

47. ORGANIZATION
Landmarks Assoc.

48. DATE 1/85

49. REVISION DATE(S)

RETURN THIS FORM WHEN COMPLETED TO: OFFICE OF HISTORIC PRESERVATION
P.O. BOX 176
JEFFERSON CITY, MISSOURI 65102
PH. 314-751-4096

IF ADDITIONAL SPACE IS NEEDED, ATTACH SEPARATE SHEET(S) TO THIS FORM

1. NO. 2. COUNTY 4. PRESENT LOCAL NAME(S) OR DESIGNATION(S) 5. TOWNSHIP RANGE SECTION

MISSOURI OFFICE OF HISTORIC PRESERVATION

ARCHITECTURAL/HISTORIC INVENTORY SURVEY FORM SLC-AS-007-033

1. NO. 13

2. COUNTY N/A

3. LOCATION OF NEGATIVES Landmarks Assoc.

4. PRESENT LOCAL NAME(S) OR DESIGNATION(S)
31 Benton Place

5. OTHER NAME(S)

6. SPECIFIC LEGAL LOCATION
TOWNSHIP _____ RANGE _____ SECTION _____
IF CITY OR TOWN, STREET ADDRESS
31 Benton Place

7. CITY OR TOWN IF RURAL, VICINITY
St. Louis

8. DESCRIPTION OF LOCATION

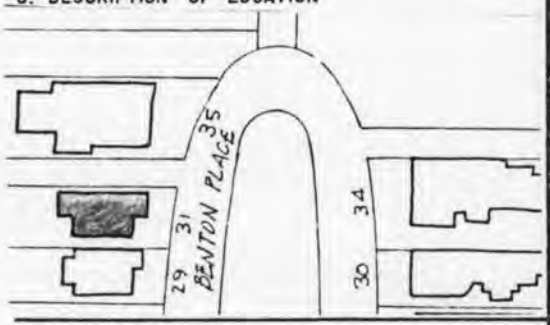

9. COORDINATES UTM
LAT
LONG

10. SITE ( ) STRUCTURE ( )
BUILDING (X) OBJECT ( )

11. ON NATIONAL REGISTER? YES (X) NO ( )

12. IS IT ELIGIBLE? YES ( ) NO ( )

13. PART OF ESTAB. HIST. DISTRICT? YES (X) NO ( )

14. DISTRICT POTENTIAL? YES ( ) NO ( )

15. NAME OF ESTABLISHED DISTRICT
Lafayette Square Hist. Dist.

16. THEMATIC CATEGORY
N/A

17. DATE(S) OR PERIOD
1910

18. STYLE OR DESIGN
Colonial Revival 50 19

19. ARCHITECT OR ENGINEER
unknown

20. CONTRACTOR OR BUILDER
Russell A. Richardson

21. ORIGINAL USE, IF APPARENT
dwelling-single family

22. PRESENT USE
dwelling-single family

23. OWNERSHIP PUBLIC ( ) OB PRIVATE (X)

24. OWNER'S NAME AND ADDRESS IF KNOWN

25. OPEN TO PUBLIC? YES ( ) NO (X)

26. LOCAL CONTACT PERSON OR ORGANIZATION
Landmarks Assoc. St. Louis

27. OTHER SURVEYS IN WHICH INCLUDED

28. NO. OF STORIES 2

29. BASEMENT? YES (XX) NO ( )

30. FOUNDATION MATERIAL
stone

31. WALL CONSTRUCTION
masonry bearing

32. ROOF TYPE AND MATERIAL
flat PR

33. NO. OF BAYS FRONT 2 SIDE 3 40

34. WALL TREATMENT
red brick

35. PLAN SHAPE rectangular

36. CHANGES (EXPLAIN IN NO. 42) ADDITION ( ) ALTERED ( ) MOVED ( )

37. CONDITION INTERIOR unknown EXTERIOR good

38. PRESERVATION UNDERWAY? YES (X) NO ( )

39. ENDANGERED? BY WHAT? YES ( ) NO (X)

40. VISIBLE FROM PUBLIC ROAD? YES (X) NO ( )

41. DISTANCE FROM AND FRONTAGE ON ROAD

42. FURTHER DESCRIPTION OF IMPORTANT FEATURES
Two-story red brick residence features massive porch supported on square columns; with balustrade, denticulated cornice and hipped roof. Recessed entrance flanked by sidelights. Lower and upper story windows enframed by stone lintels and sills. Upper windows paired about central pilaster with Ionic capital. Modillioned cornice capped by peaked parapet. (Virtually identical to 29 Benton Place, constructed by same builder.)

43. HISTORY AND SIGNIFICANCE
This reseidence and the one adjacent, 29 Benton Place, were constructed by Russell A. Richardson in 1910.

44. DESCRIPTION OF ENVIRONMENT AND OUTBUILDINGS

45. SOURCES OF INFORMATION
city records and directories, maps, and site visit

46. PREPARED BY Barbara Lang

47. ORGANIZATION Landmarks Assoc.

48. DATE 1/85

49. REVISION DATE(S)

RETURN THIS FORM WHEN COMPLETED TO: OFFICE OF HISTORIC PRESERVATION
P.O. BOX 176
JEFFERSON CITY, MISSOURI 65102
PH. 314-751-4096

IF ADDITIONAL SPACE IS NEEDED, ATTACH SEPARATE SHEET(S) TO THIS FORM

1. NO. 2. COUNTY 4. PRESENT LOCAL NAME(S) OR DESIGNATION(S) 6. TOWNSHIP RANGE SECTION

MISSOURI OFFICE OF HISTORIC PRESERVATION

ARCHITECTURAL/HISTORIC INVENTORY SURVEY FORM SLC-AS-007-034

1. NO. 4

2. COUNTY N/A

3. LOCATION OF NEGATIVES Landmarks Assoc.

4. PRESENT LOCAL NAME(S) OR DESIGNATION(S)
34 Benton Place

5. OTHER NAME(S)

6. SPECIFIC LEGAL LOCATION
TOWNSHIP _____ RANGE _____ SECTION _____
IF CITY OR TOWN, STREET ADDRESS
34 Benton Place

7. CITY OR TOWN St. Louis IF RURAL, VICINITY

8. DESCRIPTION OF LOCATION

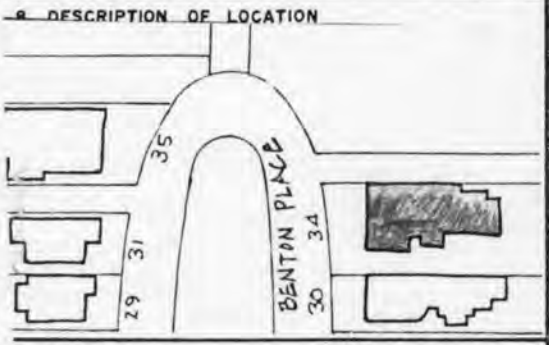

9. COORDINATES UTM
LAT
LONG

10. SITE ( ) STRUCTURE ( ) BUILDING (X) OBJECT ( )

11. ON NATIONAL REGISTER? YES (X) NO ( )

12. IS IT ELIGIBLE? YES ( ) NO ( )

13. PART OF ESTAB. HIST. DISTRICT? YES (X) NO ( )

14. DISTRICT POTENTIAL? YES ( ) NO ( )

15. NAME OF ESTABLISHED DISTRICT
Lafayette Square Hist. Dist.

16. THEMATIC CATEGORY
N/A

17. DATE(S) OR PERIOD
circa 1875

18. STYLE OR DESIGN 43
Italianate/Mansard 02

19. ARCHITECT OR ENGINEER
unknown

20. CONTRACTOR OR BUILDER
unknown

21. ORIGINAL USE, IF APPARENT
dwelling-single family

22. PRESENT USE
dwelling-single family

23. OWNERSHIP PUBLIC ( ) PRIVATE (X)

24. OWNER'S NAME AND ADDRESS IF KNOWN

25. OPEN TO PUBLIC? YES ( ) NO (X)

26. LOCAL CONTACT PERSON OR ORGANIZATION
Landmarks Assoc. St. Louis

27. OTHER SURVEYS IN WHICH INCLUDED

28. NO. OF STORIES 3

29. BASEMENT? YES (X) NO ( )

30. FOUNDATION MATERIAL
stone

31. WALL CONSTRUCTION
masonry bearing

32. ROOF TYPE AND MATERIAL
mansard-asphalt DR

33. NO. OF BAYS FRONT 4 SIDE

34. WALL TREATMENT
brick w/stone veneer

35. PLAN SHAPE irregular

36. CHANGES (EXPLAIN IN NO. 42) ADDITION ( ) ALTERED ( ) MOVED ( )

37. CONDITION INTERIOR unknown EXTERIOR good

38. PRESERVATION UNDERWAY? YES (X) NO ( )

39. ENDANGERED? BY WHAT? YES ( ) NO (X)

40. VISIBLE FROM PUBLIC ROAD? YES (X) NO ( )

41. DISTANCE FROM AND FRONTAGE ON ROAD

42. FURTHER DESCRIPTION OF IMPORTANT FEATURES

Three story Italianate residence features stone veneer on Benton Place facade and bell-cast Mansard roof. Round-arched window and door openings are utilized on the first story, whereas segmentally arched openings are employed on the second story, and pedimented rectangular sash dormers on the third. Additionally, a three-sided bay window with a domical roof projects from the northwest corner of the first story. All windows and the paired entrance doors are enframed by decorative rope moulding. The enriched wood cornice features brackets and dentils. Eastlake-style porch embellishes rear (east) facade.

43. HISTORY AND SIGNIFICANCE

This residence was constructed before 1875 for R.C. Ludlow.

44. DESCRIPTION OF ENVIRONMENT AND OUTBUILDINGS

45. SOURCES OF INFORMATION
city records and directories, maps, and site visit

46. PREPARED BY
Barbara Lang

47. ORGANIZATION
Landmarks Assoc.

48. DATE 1/85

49. REVISION DATE(S)

RETURN THIS FORM WHEN COMPLETED TO: OFFICE OF HISTORIC PRESERVATION
P.O. BOX 176
JEFFERSON CITY, MISSOURI 65102
PH. 314-751-4096

IF ADDITIONAL SPACE IS NEEDED, ATTACH SEPARATE SHEET(S) TO THIS FORM

1. NO. 2. COUNTY 4. PRESENT LOCAL NAME(S) OR DESIGNATION(S) 5. OTHER NAME(S) 6. TOWNSHIP RANGE SECTION

MISSOURI OFFICE OF HISTORIC PRESERVATION

ARCHITECTURAL/HISTORIC INVENTORY SURVEY FORM

SLC-NS-007-035

1. NO. 15

2. COUNTY N/A

3. LOCATION OF NEGATIVES Landmarks Assoc.

4. PRESENT LOCAL NAME(S) OR DESIGNATION(S) 35 Benton Place

5. OTHER NAME(S)

6. SPECIFIC LEGAL LOCATION
TOWNSHIP _____ RANGE _____ SECTION _____
IF CITY OR TOWN, STREET ADDRESS 35 Benton Place

7. CITY OR TOWN St. Louis IF RURAL, VICINITY

8. DESCRIPTION OF LOCATION

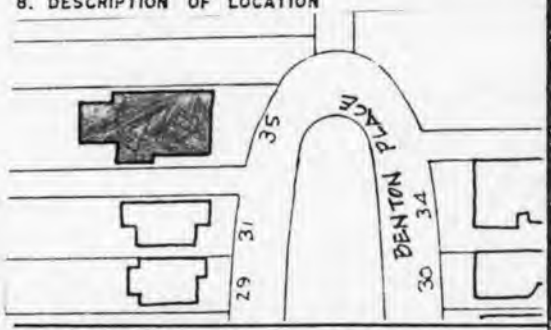

9. COORDINATES UTM
LAT
LONG

10. SITE ( ) STRUCTURE ( )
BUILDING (X) OBJECT ( )

11. ON NATIONAL REGISTER? YES (XX) NO ( )

12. IS IT ELIGIBLE? YES ( ) NO ( )

13. PART OF ESTAB. HIST. DISTRICT? YES (XX) NO ( )

14. DISTRICT POTENTIAL? YES ( ) NO ( )

15. NAME OF ESTABLISHED DISTRICT
Lafayette Square Historic District

16. THEMATIC CATEGORY N/A

17. DATE(S) OR PERIOD circa 1875

18. STYLE OR DESIGN Italianate/Mansard

19. ARCHITECT OR ENGINEER unknown

20. CONTRACTOR OR BUILDER unknown

21. ORIGINAL USE, IF APPARENT dwelling - single family

22. PRESENT USE same

23. OWNERSHIP PUBLIC ( ) PRIVATE (XX)

24. OWNER'S NAME AND ADDRESS IF KNOWN

25. OPEN TO PUBLIC? YES ( ) NO (XX)

26. LOCAL CONTACT PERSON OR ORGANIZATION Landmarks Assoc. of St. Louis

27. OTHER SURVEYS IN WHICH INCLUDED

28. NO. OF STORIES 2½

29. BASEMENT? YES (XX) NO ( )

30. FOUNDATION MATERIAL stone

31. WALL CONSTRUCTION masonry bearing

32. ROOF TYPE AND MATERIAL mansard - slate

33. NO. OF BAYS FRONT 3 SIDE 2

34. WALL TREATMENT brick w/stone veneer

35. PLAN SHAPE rectangular

36. CHANGES (EXPLAIN IN NO. 42) ADDITION ( ) ALTERED (XX) MOVED ( )

37. CONDITION INTERIOR unknown EXTERIOR good

38. PRESERVATION UNDERWAY? YES (XX) NO ( )

39. ENDANGERED? BY WHAT? YES ( ) NO (XX)

40. VISIBLE FROM PUBLIC ROAD? YES (X) NO ( )

41. DISTANCE FROM AND FRONTAGE ON ROAD

42. FURTHER DESCRIPTION OF IMPORTANT FEATURES

Stone front structure features ornate wood cornice embellishedd with Adamesque festoons and egg and dart moulding. Heavy brick front porch added in the early twentieth century. Rope moulding is featured around window and door openings.

43. HISTORY AND SIGNIFICANCE

This residence was constructed before 1875, as it appears on Compton and Dry's 1875 view of Lafayette Square.

44. DESCRIPTION OF ENVIRONMENT AND OUTBUILDINGS

45. SOURCES OF INFORMATION
city records and directories, maps, and site visit

46. PREPARED BY Barbara Lang

47. ORGANIZATION Landmarks Assoc.

48. DATE 1/85

49. REVISION DATE(S)

RETURN THIS FORM WHEN COMPLETED TO: OFFICE OF HISTORIC PRESERVATION
P.O. BOX 176
JEFFERSON CITY, MISSOURI 65102
PH. 314-751-4096

IF ADDITIONAL SPACE IS NEEDED, ATTACH SEPARATE SHEET(S) TO THIS FORM

1. NO. 2. COUNTY 4. PRESENT LOCAL NAME(S) OR DESIGNATION(S) 5. OTHER NAME(S) 6. TOWNSHIP RANGE SECTION

NO

MISSOURI OFFICE OF HISTORIC PRESERVATION

ARCHITECTURAL/HISTORIC INVENTORY SURVEY FORM

SLC-AS-007-036

1. NO. 282

2. COUNTY N/A

3. LOCATION OF NEGATIVES Landmarks Association

4. PRESENT LOCAL NAME(S) OR DESIGNATION(S): 1615 Carroll Street

5. OTHER NAME(S):

6. SPECIFIC LEGAL LOCATION
TOWNSHIP _____ RANGE _____ SECTION _____
IF CITY OR TOWN, STREET ADDRESS: 1615 Carroll Street

7. CITY OR TOWN: St. Louis IF RURAL, VICINITY

8. DESCRIPTION OF LOCATION

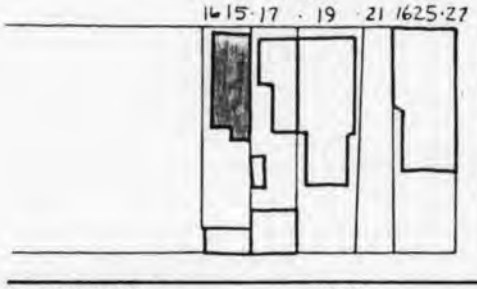

9. COORDINATES UTM
LAT
LONG

10. SITE ( ) STRUCTURE ( ) BUILDING (XX) OBJECT ( )

11. ON NATIONAL REGISTER? YES ( ) NO (XX)

12. IS IT ELIGIBLE? YES (XX) NO ( )

13. PART OF ESTAB. HIST. DISTRICT? YES ( ) NO (XX)

14. DISTRICT POTENTIAL? YES (XX) NO ( )

15. NAME OF ESTABLISHED DISTRICT

16. THEMATIC CATEGORY: N/A

17. DATE(S) OR PERIOD: 1887

18. STYLE OR DESIGN: vernacular classicism/mansard 40 51

19. ARCHITECT OR ENGINEER: unknown

20. CONTRACTOR OR BUILDER: ~~John F. Troemel~~

21. ORIGINAL USE, IF APPARENT: ~~dwelling - two family~~

22. PRESENT USE: dwelling - two family

23. OWNERSHIP: PUBLIC ( ) PRIVATE (XX)

24. OWNER'S NAME AND ADDRESS IF KNOWN

25. OPEN TO PUBLIC? YES ( ) NO (X)

26. LOCAL CONTACT PERSON OR ORGANIZATION: Landmarks Assoc. of St. Louis

27. OTHER SURVEYS IN WHICH INCLUDED

28. NO. OF STORIES 2½

29. BASEMENT? YES (XX) NO ( )

30. FOUNDATION MATERIAL: stone

31. WALL CONSTRUCTION: masonry bearing

32. ROOF TYPE AND MATERIAL: mansard - slate

33. NO. OF BAYS FRONT 3 SIDE ~~30~~ 40

34. WALL TREATMENT: red brick

35. PLAN SHAPE: rectangular

36. CHANGES (EXPLAIN IN NO. 42): ADDITION ( ) ALTERED ( ) MOVED ( )

37. CONDITION INTERIOR: unknown EXTERIOR: good

38. PRESERVATION UNDERWAY? YES (X) NO ( )

39. ENDANGERED? BY WHAT? YES ( ) NO (X)

40. VISIBLE FROM PUBLIC ROAD? YES (X) NO ( )

41. DISTANCE FROM AND FRONTAGE ON ROAD

42. FURTHER DESCRIPTION OF IMPORTANT FEATURES

Two story brick residence features stone sills and sill brackets, simple wood cornice, mansard roof and pedimented dormers.

43. HISTORY AND SIGNIFICANCE

This two family residence was constructed in 1887 by John Friedrich Troemel at a cost of $2800.

44. DESCRIPTION OF ENVIRONMENT AND OUTBUILDINGS

45. SOURCES OF INFORMATION

city records and directories, maps, and site visit

46. PREPARED BY: Barbara Lang

47. ORGANIZATION: Landmarks Assoc.

48. DATE: 1/85

49. REVISION DATE(S)

RETURN THIS FORM WHEN COMPLETED TO: OFFICE OF HISTORIC PRESERVATION
P.O. BOX 176
JEFFERSON CITY, MISSOURI 65102
PH. 314-751-4096

IF ADDITIONAL SPACE IS NEEDED, ATTACH SEPARATE SHEET(S) TO THIS FORM

1. NO. 2. COUNTY 3. LOCATION OF NEGATIVES 4. PRESENT LOCAL NAME(S) OR DESIGNATION(S) 5. OTHER NAME(S) 6. TOWNSHIP RANGE SECTION

MISSOURI OFFICE OF HISTORIC PRESERVATION

ARCHITECTURAL/HISTORIC INVENTORY SURVEY FORM 9LC-MS-004-037

1. NO. 285

2. COUNTY N/A

3. LOCATION OF NEGATIVES Landmarks Assoc.

4. PRESENT LOCAL NAME(S) OR DESIGNATION(S)
1616 Carroll Street

5. OTHER NAME(S)

6. SPECIFIC LEGAL LOCATION
TOWNSHIP _____ RANGE _____ SECTION _____
IF CITY OR TOWN, STREET ADDRESS
1616 Carroll Street

7. CITY OR TOWN IF RURAL, VICINITY
St. Louis

8. DESCRIPTION OF LOCATION

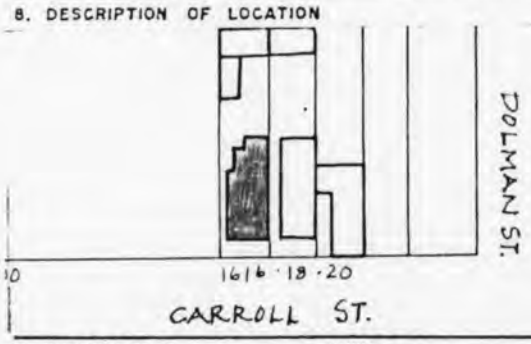

9. COORDINATES UTM
LAT
LONG

10. SITE ( ) STRUCTURE ( )
BUILDING (XX) OBJECT ( )

11. ON NATIONAL REGISTER? YES ( ) NO (XX)

12. IS IT ELIGIBLE? YES (XX) NO ( )

13. PART OF ESTAB. HIST. DISTRICT? YES ( ) NO (XX)

14. DISTRICT POTENTIAL? YES (XX) NO ( )

15. NAME OF ESTABLISHED DISTRICT

16. THEMATIC CATEGORY
N/A

17. DATE(S) OR PERIOD
circa 1910

18. STYLE OR DESIGN
Colonial Revival 50 49

19. ARCHITECT OR ENGINEER
unknown

20. CONTRACTOR OR BUILDER
unknown

21. ORIGINAL USE, IF APPARENT
dwelling - single family

22. PRESENT USE R1
same

23. OWNERSHIP PUBLIC ( ) PRIVATE (XX)

24. OWNER'S NAME AND ADDRESS IF KNOWN

25. OPEN TO PUBLIC? YES ( ) NO (XX)

26. REPRESENTATIVE PERSON OR ORGANIZATION
Landmarks Assoc. of St. Louis

27. OTHER SURVEYS IN WHICH INCLUDED

28. NO. OF STORIES 2½

29. BASEMENT? YES (XX) NO ( )

30. FOUNDATION MATERIAL
stone

31. WALL CONSTRUCTION
masonry bearing

32. ROOF TYPE AND MATERIAL
hipped 63 DR

33. NO. OF BAYS FRONT 2 SIDE 30 40

34. WALL TREATMENT
red brick

35. PLAN SHAPE
rectangular

36. CHANGES (EXPLAIN IN NO. 42) ADDITION ( ) ALTERED ( ) MOVED ( )

37. CONDITION unknown
INTERIOR _____
EXTERIOR good

38. PRESERVATION UNDERWAY? YES (XX) NO ( )

39. ENDANGERED? BY WHAT? YES ( ) NO (XX)

40. VISIBLE FROM PUBLIC ROAD? YES (XX) NO ( )

41. DISTANCE FROM AND FRONTAGE ON ROAD

42. FURTHER DESCRIPTION OF IMPORTANT FEATURES

-Round-arched recessed entrance.

-Stone sills, sill course.

-Gabled paired dormer windows.

43. HISTORY AND SIGNIFICANCE

44. DESCRIPTION OF ENVIRONMENT AND OUTBUILDINGS

45. SOURCES OF INFORMATION
city records and directories, maps, and site visit

46. PREPARED BY
Barbara Lang

47. ORGANIZATION
Landmarks Assoc.

48. DATE 1/85

49. REVISION DATE(S)

RETURN THIS FORM WHEN COMPLETED TO: OFFICE OF HISTORIC PRESERVATION
P.O. BOX 176
JEFFERSON CITY, MISSOURI 65102
PH. 314-751-4096

IF ADDITIONAL SPACE IS NEEDED, ATTACH SEPARATE SHEET(S) TO THIS FORM

1. NO. 2. COUNTY 4. PRESENT LOCAL NAME(S) OR DESIGNATION(S) 5. OTHER NAME(S) 6. TOWNSHIP RANGE SECTION

MISSOURI OFFICE OF HISTORIC PRESERVATION

ARCHITECTURAL/HISTORIC INVENTORY SURVEY FORM

SLC-AS-007-038

1. NO. 275

2. COUNTY N/A

3. LOCATION OF NEGATIVES Landmarks Association

4. PRESENT LOCAL NAME(S) OR DESIGNATION(S)
1617 Carroll Street Front
Rear

5. OTHER NAME(S)

6. SPECIFIC LEGAL LOCATION
TOWNSHIP _____ RANGE _____ SECTION _____
IF CITY OR TOWN, STREET ADDRESS
1617 Carroll Street

7. CITY OR TOWN St. Louis IF RURAL, VICINITY

8. DESCRIPTION OF LOCATION

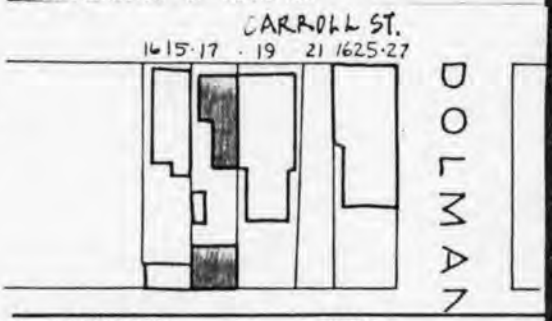

9. COORDINATES UTM
LAT
LONG

10. SITE ( ) STRUCTURE ( ) BUILDING (XX) OBJECT ( )

11. ON NATIONAL REGISTER? YES ( ) NO (XX)

12. IS IT ELIGIBLE? YES (X) NO ( )

13. PART OF ESTAB. HIST. DISTRICT? YES ( ) NO (XX)

14. DISTRICT POTENTIAL? YES (X) NO ( )

15. NAME OF ESTABLISHED DISTRICT

16. THEMATIC CATEGORY N/A

17. DATE(S) OR PERIOD 1887

18. STYLE OR DESIGN vernacular classicism 19

19. ARCHITECT OR ENGINEER unknown

20. CONTRACTOR OR BUILDER Friedrich Aufderheide

21. ORIGINAL USE, IF APPARENT dwelling - single family

22. PRESENT USE dwelling - single family

23. OWNERSHIP PUBLIC ( ) PRIVATE (X)

24. OWNER'S NAME AND ADDRESS IF KNOWN

25. OPEN TO PUBLIC? YES ( ) NO (X)

26. LOCAL CONTACT PERSON OR ORGANIZATION Landmarks Assoc. of St. Louis

27. OTHER SURVEYS IN WHICH INCLUDED

28. NO. OF STORIES 2½

29. BASEMENT? YES (XX) NO ( )

30. FOUNDATION MATERIAL stone

31. WALL CONSTRUCTION masonry bearing

32. ROOF TYPE AND MATERIAL gable PR F+ DR

33. NO. OF BAYS FRONT 3 SIDE 40

34. WALL TREATMENT red brick

35. PLAN SHAPE rectangular

36. CHANGES (EXPLAIN IN NO. 42) ADDITION ( ) ALTERED ( ) MOVED ( )

37. CONDITION INTERIOR unknown EXTERIOR good

38. PRESERVATION UNDERWAY? YES (XX) NO ( )

39. ENDANGERED? BY WHAT? YES ( ) NO (X)

40. VISIBLE FROM PUBLIC ROAD? YES (X) NO ( )

41. DISTANCE FROM AND FRONTAGE ON ROAD

42. FURTHER DESCRIPTION OF IMPORTANT FEATURES

Two story brick residence features stone string course, stone sills and sill brackets, pedimented entrance and gabled dormer employing a pair of six-over-six light windows.

275A

43. HISTORY AND SIGNIFICANCE

This brick residence and alley structure were constructed by Friedrich Aufderheide in 1887.

275B

44. DESCRIPTION OF ENVIRONMENT AND OUTBUILDINGS

Two story, red brick alley structure features segmentally arched window openings.

45. SOURCES OF INFORMATION

city records and directories, maps, and site visit

46. PREPARED BY Barbara Lang

47. ORGANIZATION Landmarks Association

48. DATE 1/85

49. REVISION DATE(S)

RETURN THIS FORM WHEN COMPLETED TO: OFFICE OF HISTORIC PRESERVATION
P.O. BOX 176
JEFFERSON CITY, MISSOURI 65102
PH. 314-751-4096

IF ADDITIONAL SPACE IS NEEDED, ATTACH SEPARATE SHEET(S) TO THIS FORM

1. NO. 2. COUNTY 4. PRESENT LOCAL NAME(S) OR DESIGNATION(S) 6. TOWNSHIP RANGE SECTION

MISSOURI OFFICE OF HISTORIC PRESERVATION

ARCHITECTURAL/HISTORIC INVENTORY SURVEY FORM SLC-AS-007-039

1. NO. 274

2. COUNTY N/A

3. LOCATION OF NEGATIVES Landmarks Assoc.

4. PRESENT LOCAL NAME(S) OR DESIGNATION(S) 1618 Carroll Street

5. OTHER NAME(S)

6. SPECIFIC LEGAL LOCATION
TOWNSHIP _____ RANGE _____ SECTION _____
IF CITY OR TOWN, STREET ADDRESS 1618 Carroll Street

7. CITY OR TOWN St. Louis IF RURAL, VICINITY

8. DESCRIPTION OF LOCATION

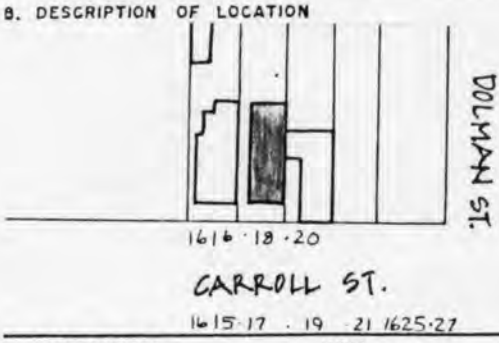

9. COORDINATES UTM
LAT
LONG

10. SITE ( ) STRUCTURE ( ) BUILDING (XX) OBJECT ( )

11. ON NATIONAL REGISTER? YES ( ) NO (XX)

12. IS IT ELIGIBLE? YES (XX) NO ( )

13. PART OF ESTAB. HIST. DISTRICT? YES ( ) NO (XX)

14. DISTRICT POTENTIAL? YES (XX) NO ( )

15. NAME OF ESTABLISHED DISTRICT

16. THEMATIC CATEGORY N/A

17. DATE(S) OR PERIOD circa 1880

18. STYLE OR DESIGN vernacular classicism 99

19. ARCHITECT OR ENGINEER unknown

20. CONTRACTOR OR BUILDER unknown

21. ORIGINAL USE, IF APPARENT dwelling - single family

22. PRESENT USE same 51

23. OWNERSHIP PUBLIC ( ) PRIVATE (XX)

24. OWNER'S NAME AND ADDRESS IF KNOWN

25. OPEN TO PUBLIC? YES ( ) NO (XX)

26. LOCAL CONTACT PERSON OR ORGANIZATION Landmarks Assoc. of St. Louis

27. OTHER SURVEYS IN WHICH INCLUDED

28. NO OF STORIES 2

29. BASEMENT? YES (XX) NO ( )

30. FOUNDATION MATERIAL stone

31. WALL CONSTRUCTION masonry bearing

32. ROOF TYPE AND MATERIAL flat

33. NO. OF BAYS FRONT 2 SIDE

34. WALL TREATMENT red brick

35. PLAN SHAPE rectangular

36. CHANGES (EXPLAIN IN NO. 42) ADDITION ( ) ALTERED ( ) MOVED ( )

37. CONDITION unknown
INTERIOR _____
EXTERIOR good

38. PRESERVATION UNDERWAY? YES (XX) NO ( )

39. ENDANGERED? BY WHAT? YES ( ) NO (XX)

40. VISIBLE FROM PUBLIC ROAD? YES (XX) NO ( )

41. DISTANCE FROM AND FRONTAGE ON ROAD

42. FURTHER DESCRIPTION OF IMPORTANT FEATURES

-Side entrance.

-Segmentally arched window openings with stone sills.

-Corbeled brick cornice.

43. HISTORY AND SIGNIFICANCE

This residence was constructed between 1875 and 1883, as it is illustrated on G.M. Hopkin's 1883 map of Lafayette Square.

44. DESCRIPTION OF ENVIRONMENT AND OUTBUILDINGS

45. SOURCES OF INFORMATION

city records and directories, maps, and site visit

46. PREPARED BY Barbara Lang

47. ORGANIZATION Landmarks Assoc.

48. DATE 1/85

49. REVISION DATE(S)

RETURN THIS FORM WHEN COMPLETED TO: OFFICE OF HISTORIC PRESERVATION
P.O. BOX 176
JEFFERSON CITY, MISSOURI 65102
PH. 314-751-4096

IF ADDITIONAL SPACE IS NEEDED, ATTACH SEPARATE SHEET(S) TO THIS FORM

MISSOURI OFFICE OF HISTORIC PRESERVATION

ARCHITECTURAL/HISTORIC INVENTORY SURVEY FORM

SLC-AS-007-040

1. NO. 286

2. COUNTY N/A

3. LOCATION OF NEGATIVES Landmarks Assoc.

4. PRESENT LOCAL NAME(S) OR DESIGNATION(S)
1619 Carroll Street

5. OTHER NAME(S) MO-86-00183
1094-403-058

6. SPECIFIC LEGAL LOCATION
TOWNSHIP _____ RANGE _____ SECTION _____
IF CITY OR TOWN, STREET ADDRESS
1619 Carroll Street

7. CITY OR TOWN St. Louis IF RURAL, VICINITY

8. DESCRIPTION OF LOCATION
CARROLL ST. 1615-17 19 21 1625-27

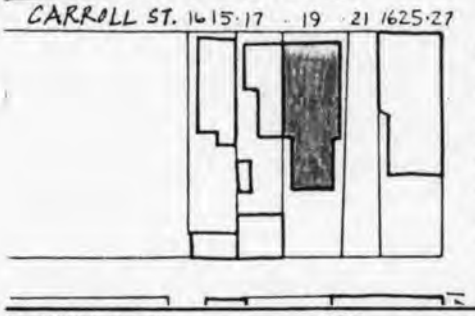

9. COORDINATES UTM
LAT
LONG

10. SITE ( ) STRUCTURE ( )
BUILDING (XX) OBJECT ( )

11. ON NATIONAL REGISTER? YES ( ) NO (XX)

12. IS IT ELIGIBLE? YES (XX) NO ( )

13. PART OF ESTAB. HIST. DISTRICT? YES ( ) NO (X)

14. DISTRICT POTENTIAL? YES (XX) NO ( )

15. NAME OF ESTABLISHED DISTRICT

16. THEMATIC CATEGORY N/A

17. DATE(S) OR PERIOD circa 1887

18. STYLE OR DESIGN vernacular classicism 52

19. ARCHITECT OR ENGINEER unknown

20. CONTRACTOR OR BUILDER unknown

21. ORIGINAL USE, IF APPARENT dwelling - two family

22. PRESENT USE vacant R1

23. OWNERSHIP PUBLIC ( ) PRIVATE (XX)

24. OWNER'S NAME AND ADDRESS IF KNOWN

25. OPEN TO PUBLIC? YES ( ) NO (X)

26. LOCAL CONTACT PERSON OR ORGANIZATION Landmarks Assoc. of St. Louis

27. OTHER SURVEYS IN WHICH INCLUDED

28. NO. OF STORIES 2

29. BASEMENT? YES (XX) NO ( )

30. FOUNDATION MATERIAL stone

31. WALL CONSTRUCTION masonry bearing

32. ROOF TYPE AND MATERIAL flat PR

33. NO. OF BAYS FRONT 3 SIDE 30 40

34. WALL TREATMENT red brick

35. PLAN SHAPE rectangular

36. CHANGES (EXPLAIN IN NO. 42) ADDITION ( ) ALTERED ( ) MOVED ( )

37. CONDITION INTERIOR unknown EXTERIOR good

38. PRESERVATION UNDERWAY? YES (XX) NO ( )

39. ENDANGERED? BY WHAT? YES ( ) NO (X)

40. VISIBLE FROM PUBLIC ROAD? YES (X) NO ( )

41. DISTANCE FROM AND FRONTAGE ON ROAD

42. FURTHER DESCRIPTION OF IMPORTANT FEATURES

Two story brick residence features round-arch window and door openings, stone water table and stone sills, and an exaggerated denticulated cornice.

43. HISTORY AND SIGNIFICANCE

44. DESCRIPTION OF ENVIRONMENT AND OUTBUILDINGS

45. SOURCES OF INFORMATION
city records and dircctories, maps, and site visit

46. PREPARED BY Barbara Lang

47. ORGANIZATION Landmarks Association

48. DATE 1/85

49. REVISION DATE(S)

RETURN THIS FORM WHEN COMPLETED TO: OFFICE OF HISTORIC PRESERVATION
P.O. BOX 176
JEFFERSON CITY, MISSOURI 65102
PH. 314-751-4096

IF ADDITIONAL SPACE IS NEEDED, ATTACH SEPARATE SHEET(S) TO THIS FORM

1. NO. 2. COUNTY 4. PRESENT LOCAL NAME(S) OR DESIGNATION(S) 5. OTHER NAME(S) 6. TOWNSHIP RANGE SECTION

FOR SALE
BY-OWNER

MISSOURI OFFICE OF HISTORIC PRESERVATION

ARCHITECTURAL/HISTORIC INVENTORY SURVEY FORM SLC-AS-007-041

1. NO. 281

2. COUNTY N/A

3. LOCATION OF NEGATIVES Landmarks Assoc.

4. PRESENT LOCAL NAME(S) OR DESIGNATION(S) 1620 Carroll Street

5. OTHER NAME(S) mo-86-00134 1223-403-061

6. SPECIFIC LEGAL LOCATION TOWNSHIP _____ RANGE _____ SECTION _____

IF CITY OR TOWN, STREET ADDRESS 1620 Carroll Street

7. CITY OR TOWN St. Louis IF RURAL, VICINITY

8. DESCRIPTION OF LOCATION

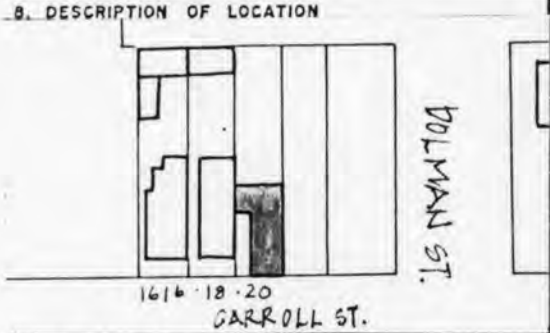

9. COORDINATES UTM

LAT

LONG

10. SITE ( ) STRUCTURE ( ) BUILDING (XX) OBJECT ( )

11. ON NATIONAL REGISTER? YES ( ) NO (XX)

12. IS IT ELIGIBLE? YES (XX) NO ( )

13. PART OF ESTAB. HIST. DISTRICT? YES ( ) NO (XX)

14. DISTRICT POTENTIAL? YES (XX) NO ( )

15. NAME OF ESTABLISHED DISTRICT

16. THEMATIC CATEGORY N/A

17. DATE(S) OR PERIOD circa 1880

18. STYLE OR DESIGN vernacular classicism 49

19. ARCHITECT OR ENGINEER unknown

20. CONTRACTOR OR BUILDER unknown

21. ORIGINAL USE, IF APPARENT dwelling - single family

22. PRESENT USE vacant Si

23. OWNERSHIP PUBLIC ( ) PRIVATE (XX)

24. OWNER'S NAME AND ADDRESS IF KNOWN

25. OPEN TO PUBLIC? YES ( ) NO (XX)

26. LOCAL CONTACT PERSON OR ORGANIZATION Landmarks Assoc. of St. Louis

27. OTHER SURVEYS IN WHICH INCLUDED

28. NO OF STORIES 2

29. BASEMENT? YES (X) NO ( )

30. FOUNDATION MATERIAL stone

31. WALL CONSTRUCTION masonry bearing

32. ROOF TYPE AND MATERIAL flat PR

33. NO. OF BAYS FRONT 2 SIDE 40 30

34. WALL TREATMENT red brick

35. PLAN SHAPE rectangular

36. CHANGES (EXPLAIN IN NO. 42) ADDITION ( ) ALTERED ( ) MOVED ( )

37. CONDITION INTERIOR unknown EXTERIOR fair

38. PRESERVATION UNDERWAY? YES ( ) NO (XX)

39. ENDANGERED? BY WHAT? YES ( ) NO (XX)

40. VISIBLE FROM PUBLIC ROAD? YES (XX) NO ( )

41. DISTANCE FROM AND FRONTAGE ON ROAD

42. FURTHER DESCRIPTION OF IMPORTANT FEATURES

-Segmentally arched windows with stone sills (boarded).

-Cornice/parapet has been rebuilt.

43. HISTORY AND SIGNIFICANCE

This residence was constructed between 1875 and 1883, as it is illustarted on G.M. Hopkin's 1883 map of Lafayette Square.

44. DESCRIPTION OF ENVIRONMENT AND OUTBUILDINGS

45. SOURCES OF INFORMATION

city records and directories, maps, and site visit

46. PREPARED BY Barbara Lang

47. ORGANIZATION Landmarks Assoc.

48. DATE 1/85

49. REVISION DATE(S)

RETURN THIS FORM WHEN COMPLETED TO: OFFICE OF HISTORIC PRESERVATION P.O. BOX 176 JEFFERSON CITY, MISSOURI 65102 PH. 314-751-4096

IF ADDITIONAL SPACE IS NEEDED, ATTACH SEPARATE SHEET(S) TO THIS FORM

1. NO. 2. COUNTY 4. PRESENT LOCAL NAME(S) OR DESIGNATION(S) 5. OTHER NAME(S) 6. TOWNSHIP

MISSOURI OFFICE OF HISTORIC PRESERVATION

ARCHITECTURAL/HISTORIC INVENTORY SURVEY FORM SLC-AS-007-042

1. NO. 284

2. COUNTY N/A

3. LOCATION OF NEGATIVES Landmarks Assoc.

4. PRESENT LOCAL NAME(S) OR DESIGNATION(S) 1625- 1627 Carroll Street/1448 Dolman Street

5. OTHER NAME(S) mo-86-00105 1083-403-057

6. SPECIFIC LEGAL LOCATION TOWNSHIP _____ RANGE _____ SECTION _____

IF CITY OR TOWN, STREET ADDRESS 1627 Carroll/1448 Dolman

7. CITY OR TOWN St. Louis IF RURAL, VICINITY

8. DESCRIPTION OF LOCATION

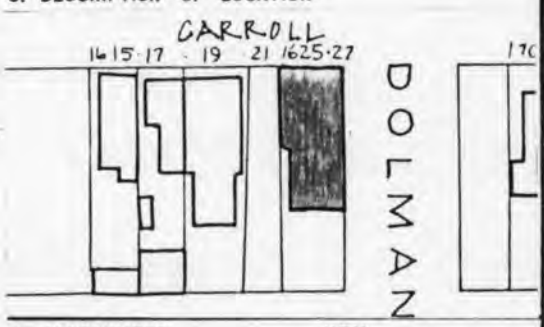

9. COORDINATES UTM
LAT
LONG

10. SITE ( ) STRUCTURE ( ) BUILDING (XX) OBJECT ( )

11. ON NATIONAL REGISTER? YES ( ) NO (XX)

12. IS IT ELIGIBLE? YES (XX) NO ( )

13. PART OF ESTAB. HIST. DISTRICT? YES ( ) NO (XX)

14. DISTRICT POTENTIAL? YES (XX) NO ( )

15. NAME OF ESTABLISHED DISTRICT

16. THEMATIC CATEGORY N/A

17. DATE(S) OR PERIOD 1881

18. STYLE OR DESIGN Italianate 40 53

19. ARCHITECT OR ENGINEER unknown

20. CONTRACTOR OR BUILDER Henry Triesler

21. ORIGINAL USE, IF APPARENT dwelling - multi-family

22. PRESENT USE dwelling - multi-family

23. OWNERSHIP PUBLIC ( ) PRIVATE (X)

24. OWNER'S NAME AND ADDRESS IF KNOWN

25. OPEN TO PUBLIC? YES ( ) NO (X)

26. LOCAL CONTACT PERSON OR ORGANIZATION Landmarks Assoc. of St. Louis

27. OTHER SURVEYS IN WHICH INCLUDED

28. NO. OF STORIES 2½

29. BASEMENT? YES (XX) NO ( )

30. FOUNDATION MATERIAL stone

31. WALL CONSTRUCTION masonry bearing

32. ROOF TYPE AND MATERIAL gable

33. NO. OF BAYS FRONT 5 SIDE 20 30

34. WALL TREATMENT red brick

35. PLAN SHAPE rectangular

36. CHANGES (EXPLAIN IN NO. 42) ADDITION ( ) ALTERED ( ) MOVED ( )

37. CONDITION INTERIOR unknown EXTERIOR good

38. PRESERVATION UNDERWAY? YES (X) NO ( )

39. ENDANGERED? BY WHAT? YES ( ) NO (X)

40. VISIBLE FROM PUBLIC ROAD? YES (X) NO ( )

41. DISTANCE FROM AND FRONTAGE ON ROAD

42. FURTHER DESCRIPTION OF IMPORTANT FEATURES

Two and one-half story residence features segmentally arched window openings with two-over-one sash windows, round-arched recessed entry, bracketed wood cornice and gabled dormers.

43. HISTORY AND SIGNIFICANCE

This residence was constructed in 1881 by Henry and Charlotte Trieseler at a cost of $5000.

44. DESCRIPTION OF ENVIRONMENT AND OUTBUILDINGS

45. SOURCES OF INFORMATION

city records and directories, maps, and site visit

46. PREPARED BY Barbara Lang

47. ORGANIZATION Landmarks Assoc.

48. DATE 1/85

49. REVISION DATE(S)

RETURN THIS FORM WHEN COMPLETED TO: OFFICE OF HISTORIC PRESERVATION P.O. BOX 176 JEFFERSON CITY, MISSOURI 65102 PH. 314-751-4096

IF ADDITIONAL SPACE IS NEEDED, ATTACH SEPARATE SHEET(S) TO THIS FORM

1. NO. 2. COUNTY 4. PRESENT LOCAL NAME(S) OR DESIGNATION(S) 5. OTHER NAME(S) 6. TOWNSHIP RANGE SECTION

MISSOURI OFFICE OF HISTORIC PRESERVATION

ARCHITECTURAL/HISTORIC INVENTORY SURVEY FORM SLC-A5-007-043

1. NO. 280

2. COUNTY N/A

3. LOCATION OF NEGATIVES Landmarks Assoc.

4. PRESENT LOCAL NAME(S) OR DESIGNATION(S)
1703 Carroll Street

5. OTHER NAME(S)

6. SPECIFIC LEGAL LOCATION
TOWNSHIP _____ RANGE _____ SECTION _____
IF CITY OR TOWN, STREET ADDRESS
1703 Carroll Street

7. CITY OR TOWN IF RURAL, VICINITY
St. Louis

8. DESCRIPTION OF LOCATION

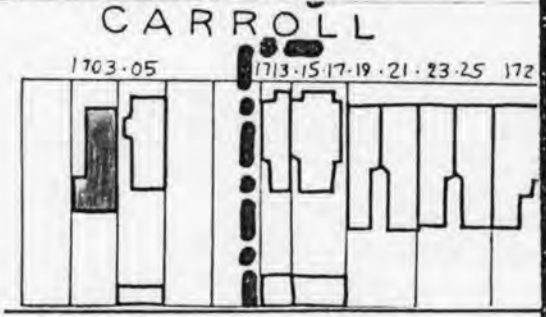

9. COORDINATES UTM
LAT
LONG

10. SITE ( ) STRUCTURE ( ) BUILDING (XX) OBJECT ( )

11. ON NATIONAL REGISTER? YES ( ) NO (XX)

12. IS IT ELIGIBLE? YES (XX) NO ( )

13. PART OF ESTAB. HIST. DISTRICT? YES ( ) NO (XX)

14. DISTRICT POTENTIAL? YES (XX) NO ( )

15. NAME OF ESTABLISHED DISTRICT

16. THEMATIC CATEGORY
N/A

17. DATE(S) OR PERIOD
circa 1883

18. STYLE OR DESIGN
~~vernacular classicism~~ 49

19. ARCHITECT OR ENGINEER
unknown

20. CONTRACTOR OR BUILDER
unknown

21. ORIGINAL USE, IF APPARENT
dwelling - single family

22. PRESENT USE Si
~~same~~

23. OWNERSHIP PUBLIC ( ) PRIVATE (XX)

24. OWNER'S NAME AND ADDRESS IF KNOWN

25. OPEN TO PUBLIC? YES ( ) NO (XX)

26. LOCAL CONTACT PERSON OR ORGANIZATION
~~Landmraks Assoc. of St. Louis~~

27. OTHER SURVEYS IN WHICH INCLUDED

28. NO OF STORIES 2

29. BASEMENT? YES (XX) NO ( )

30. FOUNDATION MATERIAL
stone

31. WALL CONSTRUCTION
masonry bearing

32. ROOF TYPE AND MATERIAL
gable Ft PR

33. NO. OF BAYS 40
FRONT 2 SIDE

34. WALL TREATMENT
red brick

35. PLAN SHAPE rectangular

36. CHANGES (EXPLAIN IN NO. 42) ADDITION ( ) ALTERED ( ) MOVED ( )

37. CONDITION unknown
INTERIOR _____
EXTERIOR good

38. PRESERVATION UNDERWAY? YES (XX) NO ( )

39. ENDANGERED? BY WHAT? YES ( ) NO (XX)

40. VISIBLE FROM PUBLIC ROAD? YES (XX) NO ( )

41. DISTANCE FROM AND FRONTAGE ON ROAD

42. FURTHER DESCRIPTION OF IMPORTANT FEATURES

-Stone keystones and sills.

43. HISTORY AND SIGNIFICANCE

This residence was constructed between 1875 and 1883, as it is illustrated on G.M. Hopkin's 1883 map of Lafayette Square.

44. DESCRIPTION OF ENVIRONMENT AND OUTBUILDINGS

45. SOURCES OF INFORMATION
city records and directories, maps, and site visit

46. PREPARED BY
Brabara Lang

47. ORGANIZATION
Landmarks Assoc.

48. DATE 1/85

49. REVISION DATE(S)

RETURN THIS FORM WHEN COMPLETED TO: OFFICE OF HISTORIC PRESERVATION
P.O. BOX 176
JEFFERSON CITY, MISSOURI 65102
PH. 314-751-4096

IF ADDITIONAL SPACE IS NEEDED, ATTACH SEPARATE SHEET(S) TO THIS FORM

1. NO. 2. COUNTY 4. PRESENT LOCAL NAME(S) OR DESIGNATION(S) 5. OTHER NAME(S) 6. TOWNSHIP RANGE SECTION

MISSOURI OFFICE OF HISTORIC PRESERVATION

ARCHITECTURAL/HISTORIC INVENTORY SURVEY FORM SLC-AS-007-044

1. NO. 279

2. COUNTY N/A

3. LOCATION OF NEGATIVES Landmarks

4. PRESENT LOCAL NAME(S) OR DESIGNATION(S)
1705 Carroll Street

5. OTHER NAME(S)

6. SPECIFIC LEGAL LOCATION
TOWNSHIP _____ RANGE _____ SECTION _____
IF CITY OR TOWN, STREET ADDRESS
1705 Carroll Street

7. CITY OR TOWN St. Louis IF RURAL, VICINITY

8. DESCRIPTION OF LOCATION

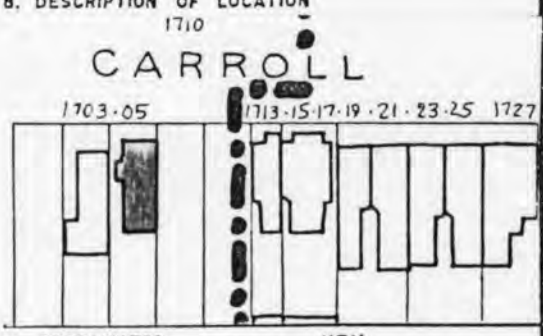

9. COORDINATES UTM
LAT
LONG

10. SITE ( ) STRUCTURE ( ) BUILDING (XX) OBJECT ( )

11. ON NATIONAL REGISTER? YES ( ) NO (XX)

12. IS IT ELIGIBLE? YES (XX) NO ( )

13. PART OF ESTAB. HIST. DISTRICT? YES ( ) NO (XX)

14. DISTRICT POTENTIAL? YES (XX) NO ( )

15. NAME OF ESTABLISHED DISTRICT

16. THEMATIC CATEGORY N/A

17. DATE(S) OR PERIOD circa 1883

18. STYLE OR DESIGN vernacular classicism 10 49

19. ARCHITECT OR ENGINEER unknown

20. CONTRACTOR OR BUILDER unknown

21. ORIGINAL USE, IF APPARENT dwelling - single family

22. PRESENT USE same S1

23. OWNERSHIP PUBLIC ( ) PRIVATE (XX)

24. OWNER'S NAME AND ADDRESS IF KNOWN

25. OPEN TO PUBLIC? YES ( ) NO (XX)

26. LOCAL CONTACT PERSON OR ORGANIZATION Landmarks Assoc. of St. Louis

27. OTHER SURVEYS IN WHICH INCLUDED

28. NO OF STORIES 2

29. BASEMENT? YES (XX) NO ( )

30. FOUNDATION MATERIAL stone

31. WALL CONSTRUCTION masonry bearing

32. ROOF TYPE AND MATERIAL gable

33. NO. OF BAYS FRONT 2 SIDE 40

34. WALL TREATMENT red brick

35. PLAN SHAPE rectangular

36. CHANGES (EXPLAIN IN NO. 42) ADDITION ( ) ALTERED ( ) MOVED ( )

37. CONDITION INTERIOR unknown EXTERIOR good

38. PRESERVATION UNDERWAY? YES (XX) NO ( )

39. ENDANGERED? BY WHAT? YES ( ) NO (XX)

40. VISIBLE FROM PUBLIC ROAD? YES (XX) NO ( )

41. DISTANCE FROM AND FRONTAGE ON ROAD

42. FURTHER DESCRIPTION OF IMPORTANT FEATURES

Notable features include side entrance, stone sills and keystones enframing windows, and modillioned wood cornice.



43. HISTORY AND SIGNIFICANCE

This residence was constructed between 1875 and 1883, as it was illustrated on G. M. Hopkin's 1883 map of Lafayette Square.

44. DESCRIPTION OF ENVIRONMENT AND OUTBUILDINGS

45. SOURCES OF INFORMATION
city records and directories, maps, and site visit

46. PREPARED BY Barbara Lang

47. ORGANIZATION Landmarks Assoc.

48. DATE 1/85

49. REVISION DATE(S)

RETURN THIS FORM WHEN COMPLETED TO: OFFICE OF HISTORIC PRESERVATION
P.O. BOX 176
JEFFERSON CITY, MISSOURI 65102
PH. 314-751-4096

IF ADDITIONAL SPACE IS NEEDED, ATTACH SEPARATE SHEET(S) TO THIS FORM

1. NO. 2. COUNTY 4. PRESENT LOCAL NAME(S) OR DESIGNATION(S) 5. OTHER NAME(S) 6. TOWNSHIP

MISSOURI OFFICE OF HISTORIC PRESERVATION

ARCHITECTURAL/HISTORIC INVENTORY SURVEY FORM SLC-AS-007-045

1. NO. 283

2. COUNTY N/A

3. LOCATION OF NEGATIVES Landmarks Assoc.

4. PRESENT LOCAL NAME(S) OR DESIGNATION(S): 1710 Carroll Street

5. OTHER NAME(S):

6. SPECIFIC LEGAL LOCATION
TOWNSHIP _____ RANGE _____ SECTION _____
IF CITY OR TOWN, STREET ADDRESS: 1710 Carroll Street

7. CITY OR TOWN: St. Louis IF RURAL, VICINITY:

8. DESCRIPTION OF LOCATION

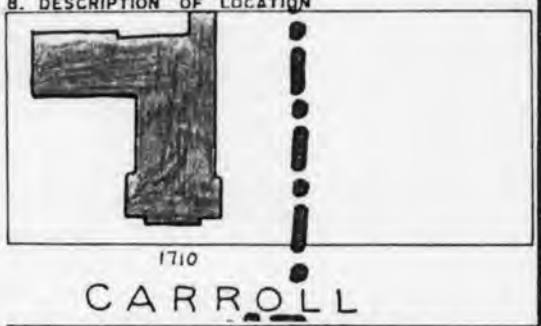

9. COORDINATES UTM
LAT
LONG

10. SITE ( ) STRUCTURE ( ) BUILDING (XX) OBJECT ( )

11. ON NATIONAL REGISTER? YES ( ) NO (XX)

12. IS IT ELIGIBLE? YES ( ) NO (XX)

13. PART OF ESTAB. HIST. DISTRICT? YES ( ) NO (XX)

14. DISTRICT POTENTIAL? YES (XX) NO ( )

15. NAME OF ESTABLISHED DISTRICT

16. THEMATIC CATEGORY: non-contributing

17. DATE(S) OR PERIOD: 1949

18. STYLE OR DESIGN

19. ARCHITECT OR ENGINEER: unknown

20. CONTRACTOR OR BUILDER: Elam Construction Co.

21. ORIGINAL USE, IF APPARENT: social center/Salvation Army

22. PRESENT USE: same

23. OWNERSHIP: PUBLIC ( ) PRIVATE (XX)

24. OWNER'S NAME AND ADDRESS IF KNOWN

25. OPEN TO PUBLIC? YES (XX) NO ( )

26. LOCAL CONTACT PERSON OR ORGANIZATION: Landmarks Assoc. of St. Louis

27. OTHER SURVEYS IN WHICH INCLUDED

28. NO. OF STORIES: 1 or 2

29. BASEMENT? YES ( ) NO (XX)

30. FOUNDATION MATERIAL: concrete

31. WALL CONSTRUCTION: masonry bearing

32. ROOF TYPE AND MATERIAL: gable -asphalt

33. NO. OF BAYS FRONT 5 SIDE 9

34. WALL TREATMENT: red brick

35. PLAN SHAPE: "L"-shaped

36. CHANGES (EXPLAIN IN NO. 42): ADDITION ( ) ALTERED ( ) MOVED ( )

37. CONDITION INTERIOR: unknown EXTERIOR: good

38. PRESERVATION UNDERWAY? YES (X) NO ( )

39. ENDANGERED? BY WHAT? YES ( ) NO (XX)

40. VISIBLE FROM PUBLIC ROAD? YES (XX) NO ( )

41. DISTANCE FROM AND FRONTAGE ON ROAD

42. FURTHER DESCRIPTION OF IMPORTANT FEATURES

43. HISTORY AND SIGNIFICANCE

This structure was constructed by the Elam Construction Co. in 1949 for the Salvation Army for use as a social center.

44. DESCRIPTION OF ENVIRONMENT AND OUTBUILDINGS

45. SOURCES OF INFORMATION
city records and directories, maps, and site visit

46. PREPARED BY: Barbara Lang

47. ORGANIZATION: Landmarks Assoc.

48. DATE: 1/85

49. REVISION DATE(S)

RETURN THIS FORM WHEN COMPLETED TO: OFFICE OF HISTORIC PRESERVATION
P.O. BOX 176
JEFFERSON CITY, MISSOURI 65102
PH. 314-751-4096

IF ADDITIONAL SPACE IS NEEDED, ATTACH SEPARATE SHEET(S) TO THIS FORM

1. NO. 2. COUNTY 4. PRESENT LOCAL NAME(S) OR DESIGNATION(S) 5. OTHER NAME(S) 6. TOWNSHIP RANGE SECTION

MISSOURI OFFICE OF HISTORIC PRESERVATION

ARCHITECTURAL/HISTORIC INVENTORY SURVEY FORM

SLC-AS-007-046

1. NO. 276

2. COUNTY N/A

3. LOCATION OF NEGATIVES Landmarks Assoc.

4. PRESENT LOCAL NAME(S) OR DESIGNATION(S)
1713, 1715-17 Carroll Street

5. OTHER NAME(S)

6. SPECIFIC LEGAL LOCATION
TOWNSHIP _____ RANGE _____ SECTION _____
IF CITY OR TOWN, STREET ADDRESS
1713, 1715-17 Carroll Street

7. CITY OR TOWN St. Louis IF RURAL, VICINITY

8. DESCRIPTION OF LOCATION

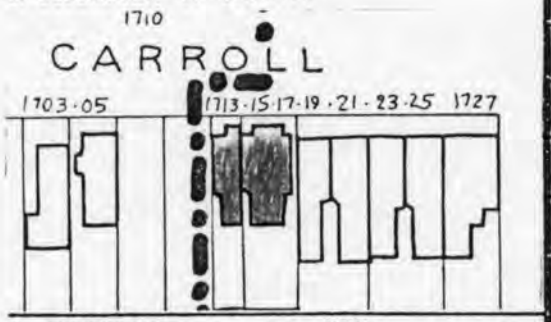

9. COORDINATES UTM
LAT
LONG

10. SITE ( ) STRUCTURE ( )
BUILDING (XX) OBJECT ( )

11. ON NATIONAL REGISTER? YES ( ) NO (XX)

12. IS IT ELIGIBLE? YES (XX) NO ( )

13. PART OF ESTAB. HIST. DISTRICT? YES (XX) NO ( )

14. DISTRICT POTENTIAL? YES ( ) NO ( )

15. NAME OF ESTABLISHED DISTRICT
Lafayette Square Historic Dist.

16. THEMATIC CATEGORY
N/A

17. DATE(S) OR PERIOD
circa 1883

18. STYLE OR DESIGN
~~Italianate~~ 42 SD

19. ARCHITECT OR ENGINEER
unknown

20. CONTRACTOR OR BUILDER
unknown

21. ORIGINAL USE, IF APPARENT
dwellings-one and two family

22. PRESENT USE
same St

23. OWNERSHIP PUBLIC ( ) PRIVATE (XX)

24. OWNER'S NAME AND ADDRESS IF KNOWN

25. OPEN TO PUBLIC? YES ( ) NO (XX)

26. LOCAL CONTACT PERSON OR ORGANIZATION
Landmarks Assoc. of St. Louis

27. OTHER SURVEYS IN WHICH INCLUDED

28. NO. OF STORIES 2

29. BASEMENT? YES (XX) NO ( )

30. FOUNDATION MATERIAL stone

31. WALL CONSTRUCTION masonry bearing

32. ROOF TYPE AND MATERIAL flat

33. NO. OF BAYS FRONT 6 SIDE 20 40

34. WALL TREATMENT red brick

35. PLAN SHAPE rectangular

36. CHANGES (EXPLAIN IN NO. 42) ADDITION ( ) ALTERED ( ) MOVED ( )

37. CONDITION unknown
INTERIOR _____
EXTERIOR good

38. PRESERVATION UNDERWAY? YES (X) NO ( )

39. ENDANGERED? BY WHAT? YES ( ) NO (XX)

40. VISIBLE FROM PUBLIC ROAD? YES (XX) NO ( )

41. DISTANCE FROM AND FRONTAGE ON ROAD

42. FURTHER DESCRIPTION OF IMPORTANT FEATURES
Row of three identical two-story brick residences. Notable features include paired and single segmentally arched windows with stone sills and sill brackets, and bracketed wood cornices embellished with dentils and modillions. Cornice also employs decorative pierced work.

276 A

43. HISTORY AND SIGNIFICANCE

276 B

44. DESCRIPTION OF ENVIRONMENT AND OUTBUILDINGS

45. SOURCES OF INFORMATION
city records and directories, maps, and site visit

46. PREPARED BY Barbara Lang

47. ORGANIZATION Landmarks Assoc.

48. DATE 1/85

49. REVISION DATE(S)

RETURN THIS FORM WHEN COMPLETED TO: OFFICE OF HISTORIC PRESERVATION
P.O. BOX 176
JEFFERSON CITY, MISSOURI 65102
PH. 314-751-4096

IF ADDITIONAL SPACE IS NEEDED, ATTACH SEPARATE SHEET(S) TO THIS FORM

MISSOURI OFFICE OF HISTORIC PRESERVATION

ARCHITECTURAL/HISTORIC INVENTORY SURVEY FORM SLC-AS-007-047

1. NO. 277

2. COUNTY N/A

3. LOCATION OF NEGATIVES Landmarks Assoc.

4. PRESENT LOCAL NAME(S) OR DESIGNATION(S)
1719- 1721 Carroll Street 110

5. OTHER NAME(S)

6. SPECIFIC LEGAL LOCATION
TOWNSHIP _____ RANGE _____ SECTION _____
IF CITY OR TOWN, STREET ADDRESS
1719 - 1721 Carroll Street

7. CITY OR TOWN IF RURAL, VICINITY
St. Louis

8. DESCRIPTION OF LOCATION

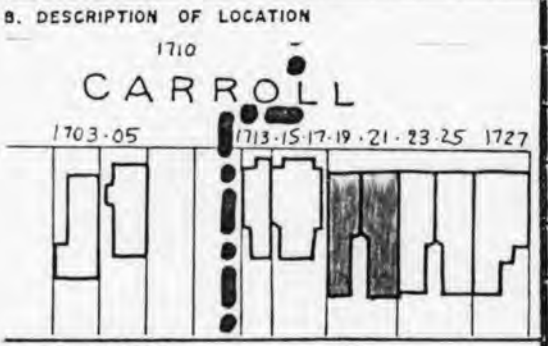

9. COORDINATES UTM
LAT
LONG

10. SITE ( ) STRUCTURE ( ) BUILDING (XX) OBJECT ( )

11. ON NATIONAL REGISTER? YES ( ) NO (XX)

12. IS IT ELIGIBLE? YES (XX) NO ( )

13. PART OF ESTAB. HIST. DISTRICT? YES (XX) NO ( )

14. DISTRICT POTENTIAL? YES ( ) NO ( )

15. NAME OF ESTABLISHED DISTRICT
Lafayette Square Historic District

16. THEMATIC CATEGORY
N/A

17. DATE(S) OR PERIOD
circa 1883

18. STYLE OR DESIGN
Italianate/Mansard 40 50

19. ARCHITECT OR ENGINEER
unknown

20. CONTRACTOR OR BUILDER
unknown

21. ORIGINAL USE, IF APPARENT
~~dwelling - two single family~~

22. PRESENT USE
same R I R1

23. OWNERSHIP PUBLIC ( ) PRIVATE (X)

24. OWNER'S NAME AND ADDRESS IF KNOWN

25. OPEN TO PUBLIC? YES ( ) NO (X)

26. LOCAL CONTACT PERSON OR ORGANIZATION
Landmarks Assoc. of St. Louis

27. OTHER SURVEYS IN WHICH INCLUDED

28. NO. OF STORIES 2½

29. BASEMENT? YES (XX) NO ( )

30. FOUNDATION MATERIAL
stone

31. WALL CONSTRUCTION
masonry bearing

32. ROOF TYPE AND MATERIAL
mansard 63 Ft DR

33. NO. OF BAYS FRONT 3 each SIDE 20

34. WALL TREATMENT
red brick

35. PLAN SHAPE rectangular

36. CHANGES (EXPLAIN IN NO. 42) ADDITION ( ) ALTERED ( ) MOVED ( )

37. CONDITION INTERIOR unknown EXTERIOR good

38. PRESERVATION UNDERWAY? YES (XX) NO ( )

39. ENDANGERED? BY WHAT? YES ( ) NO (XX)

40. VISIBLE FROM PUBLIC ROAD? YES (XX) NO ( )

41. DISTANCE FROM AND FRONTAGE ON ROAD

42. FURTHER DESCRIPTION OF IMPORTANT FEATURES
Pair of virtually identical attached residences. Both feature bracketed, denticulated wood cornice and mansard roof with paired dormer windows beneath a single pediment. 1719 Carroll Street features segmentally arched openings, however, whereas 1721 Carroll Street employs rectangular window and door openings.

PHOTO MUST BE PROVIDED

43. HISTORY AND SIGNIFICANCE

277A 277B

44. DESCRIPTION OF ENVIRONMENT AND OUTBUILDINGS

45. SOURCES OF INFORMATION
city records and directories, maps, and site visit

46. PREPARED BY
Barbara Lang

47. ORGANIZATION
Landmarks Assoc.

48. DATE 1/85

49. REVISION DATE(S)

RETURN THIS FORM WHEN COMPLETED TO: OFFICE OF HISTORIC PRESERVATION
P.O. BOX 176
JEFFERSON CITY, MISSOURI 65102
PH. 314-751-4096

IF ADDITIONAL SPACE IS NEEDED, ATTACH SEPARATE SHEET(S) TO THIS FORM

MISSOURI OFFICE OF HISTORIC PRESERVATION

ARCHITECTURAL/HISTORIC INVENTORY SURVEY FORM

SLC-AS-007-048

1. NO. 278

2. COUNTY N/A

3. LOCATION OF NEGATIVES Landmarks Assoc.

4. PRESENT LOCAL NAME(S) OR DESIGNATION(S) 1723-27 Carroll Street

5. OTHER NAME(S) 23-25-R1 27-

6. SPECIFIC LEGAL LOCATION TOWNSHIP ____ RANGE ____ SECTION ____

IF CITY OR TOWN, STREET ADDRESS ~~1723-27 Carroll Street~~

7. CITY OR TOWN IF RURAL, VICINITY ~~St. Louis~~

8. DESCRIPTION OF LOCATION

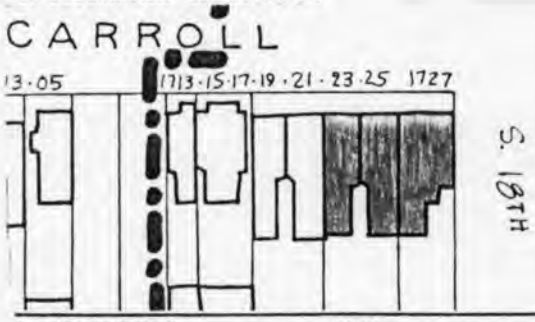

9. COORDINATES UTM

LAT

LONG

10. SITE ( ) STRUCTURE ( ) BUILDING (XX) OBJECT ( )

11. ON NATIONAL REGISTER? YES ( ) NO (XX)

12. IS IT ELIGIBLE? YES (XX) NO ( )

13. PART OF ESTAB. HIST. DISTRICT? YES (XX) NO ( )

14. DISTRICT POTENTIAL? YES ( ) NO ( )

15. NAME OF ESTABLISHED DISTRICT Lafayette Square Historic District

16. THEMATIC CATEGORY N/A

17. DATE(S) OR PERIOD circa 1890

18. STYLE OR DESIGN Vernacular classicism 50

19. ARCHITECT OR ENGINEER unknown

20. CONTRACTOR OR BUILDER unknown

21. ORIGINAL USE, IF APPARENT ~~dwelling - three single family~~

22. PRESENT USE same

23. OWNERSHIP PUBLIC ( ) PRIVATE (XX)

24. OWNER'S NAME AND ADDRESS IF KNOWN

25. OPEN TO PUBLIC? YES ( ) NO (XX)

26. LOCAL CONTACT PERSON OR ORGANIZATION Landmarks Assoc. of St. Louis

27. OTHER SURVEYS IN WHICH INCLUDED

28. NO. OF STORIES 2½

29. BASEMENT? YES (XX) NO ( )

30. FOUNDATION MATERIAL stone

31. WALL CONSTRUCTION masonry bearing

32. ROOF TYPE AND MATERIAL mansard 63 ft

33. NO. OF BAYS FRONT 7 SIDE 30

34. WALL TREATMENT red brick

35. PLAN SHAPE rectangular

36. CHANGES (EXPLAIN IN NO. 42) ADDITION ( ) ALTERED ( ) MOVED ( )

37. CONDITION INTERIOR unknown EXTERIOR good

38. PRESERVATION UNDERWAY? YES (XX) NO ( )

39. ENDANGERED? BY WHAT? YES ( ) NO (XX)

40. VISIBLE FROM PUBLIC ROAD? YES (XX) NO ( )

41. DISTANCE FROM AND FRONTAGE ON ROAD

42. FURTHER DESCRIPTION OF IMPORTANT FEATURES

Row of three similarly detailed single-family residences. Notable features include use of both segmentally arched and round arched window and door openings on the first and second stories, pierced wood infill panels over segmentally arched windows, and shoulderd dormer surrounds.

PHOTO MUST BE PROVIDED

43. HISTORY AND SIGNIFICANCE

278 A 278 B 278 C

44. DESCRIPTION OF ENVIRONMENT AND OUTBUILDING

45. SOURCES OF INFORMATION

city records and directories, maps, and site visit

46. PREPARED BY Barbara Lang

47. ORGANIZATION Landmarks Assoc.

48. DATE 1/85

49. REVISION DATE(S)

RETURN THIS FORM WHEN COMPLETED TO: OFFICE OF HISTORIC PRESERVATION
P.O. BOX 176
JEFFERSON CITY, MISSOURI 65102
PH. 314-751-4096

IF ADDITIONAL SPACE IS NEEDED, ATTACH SEPARATE SHEET(S) TO THIS FORM

1722

MISSOURI OFFICE OF HISTORIC PRESERVATION

ARCHITECTURAL/HISTORIC INVENTORY SURVEY FORM

SLC-AS-007-049

1. NO. 155

2. COUNTY N/A

3. LOCATION OF NEGATIVES Landmarks Association

4. PRESENT LOCAL NAME(S) OR DESIGNATION(S)
1712-24 Chouteau Avenue/1000 Dolman Street
entered as one

5. OTHER NAME(S)
DOE
Eden Publishing Company complex

6. SPECIFIC LEGAL LOCATION
TOWNSHIP _____ RANGE _____ SECTION _____
IF CITY OR TOWN, STREET ADDRESS
1700-1712-24 Chouteau Avenue

7. CITY OR TOWN IF RURAL, VICINITY
St. Louis

8. DESCRIPTION OF LOCATION

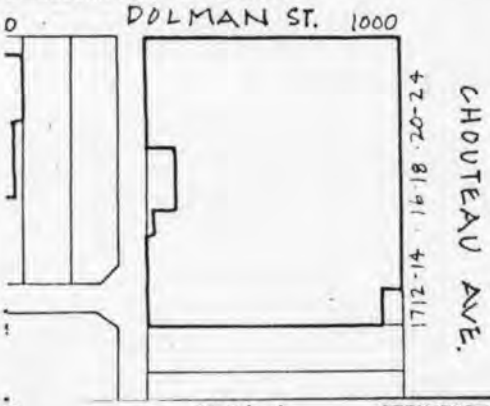

10. SITE ( ) STRUCTURE ( ) BUILDING (XX) OBJECT ( )

11. ON NATIONAL REGISTER? YES ( ) NO (XX)

12. IS IT ELIGIBLE? YES (XX) NO ( )

13. PART OF ESTAB. HIST. DISTRICT? YES ( ) NO (XX)

14. DISTRICT POTENTIAL? YES (XX) NO ( )

15. NAME OF ESTABLISHED DISTRICT
Lafayette Square Historic Dist.

16. THEMATIC CATEGORY
N/A

17. DATE(S) OR PERIOD
1896 - 1930

18. STYLE OR DESIGN
20th century commercial

19. ARCHITECT OR ENGINEER
unknown

20. CONTRACTOR OR BUILDER
unknown Hoener, Baum and Froese

21. ORIGINAL USE, IF APPARENT
publishing company

22. PRESENT USE
unknown

23. OWNERSHIP PUBLIC ( ) PRIVATE (XX)

24. OWNER'S NAME AND ADDRESS IF KNOWN

25. OPEN TO PUBLIC? YES ( ) NO (XX)

26. LOCAL CONTACT PERSON OR ORGANIZATION
Landmarks Assoc. of St. Louis

27. OTHER SURVEYS IN WHICH INCLUDED

28. NO. OF STORIES 1 to 5

29. BASEMENT? YES ( ) NO (XX)

30. FOUNDATION MATERIAL
stone and concrete

31. WALL CONSTRUCTION
masonry bearing St

32. ROOF TYPE AND MATERIAL
flat

33. NO. OF BAYS FRONT varies SIDE

34. WALL TREATMENT
red or yellow brick

35. PLAN SHAPE rectangular

36. CHANGES (EXPLAIN IN NO. 42) ADDITION ( ) ALTERED (X) MOVED ( )

37. CONDITION INTERIOR unknown EXTERIOR good

38. PRESERVATION UNDERWAY? YES ( ) NO (X)

39. ENDANGERED? BY WHAT? YES ( ) NO (X)

40. VISIBLE FROM PUBLIC ROAD? YES (XX) NO ( )

41. DISTANCE FROM AND FRONTAGE ON ROAD

42. FURTHER DESCRIPTION OF IMPORTANT FEATURES

This publishing company complex is a compendium of several structures from different periods. The first structure to be built on the lots purchased by the Eden Publishing Company was a three story red brick building which featured segmentally arched window openings with brick relieving arches and stone sills. (cont.)

155A

43. HISTORY AND SIGNIFICANCE

This complex was built over a period of years including 1896 to 1930 by the Eden Publishing Company.

44. DESCRIPTION OF ENVIRONMENT AND OUTBUILDINGS

45. SOURCES OF INFORMATION
city records and directories, maps, and site visit.

46. PREPARED BY
Barbara Lang

47. ORGANIZATION
Landmarks Association

48. DATE 1/85

49. REVISION DATE(S)

RETURN THIS FORM WHEN COMPLETED TO: OFFICE OF HISTORIC PRESERVATION
P.O. BOX 176
JEFFERSON CITY, MISSOURI 65102
PH. 314-751-4096

IF ADDITIONAL SPACE IS NEEDED, ATTACH SEPARATE SHEET(S) TO THIS FORM

1. NO. 2. COUNTY 4. PRESENT LOCAL NAME(S) OR DESIGNATION(S) 5. OTHER NAME(S) 6. TOWNSHIP RANGE SECTION

SLC-AS-007-049

1712-24 Chouteau Avenue/1000 Dolman Street cont.

42. Further Description of Important Features:

,..This structure was completed in 1896. A one story red brick warehouse/garage was also constructed at this time. In 1930, the Eden Publishing Company erected several yellow brick structures including a one story warehouse/garage, and a three story structure connected to a five story structure through a five story tower. The three story yellow brick building obscures the original facade of the red brick building of 1896. The larger contemporary structures rise from a black granite base, and feature metal casement windows.

155 B

MISSOURI OFFICE OF HISTORIC PRESERVATION

ARCHITECTURAL/HISTORIC INVENTORY SURVEY FORM SLC-AS-007-050

1. NO. 152

2. COUNTY N/A

3. LOCATION OF NEGATIVES Landmarks Assoc.

4. PRESENT LOCAL NAME(S) OR DESIGNATION(S) 1732,34,40 Chouteau Avenue/1000-1008 S. 18th Street

5. OTHER NAME(S) 3 buildings

6. SPECIFIC LEGAL LOCATION
TOWNSHIP _____ RANGE _____ SECTION _____
IF CITY OR TOWN, STREET ADDRESS
1732-40 Chouteau/1000-08 S. 18th

7. CITY OR TOWN IF RURAL, VICINITY
St. Louis

8. DESCRIPTION OF LOCATION

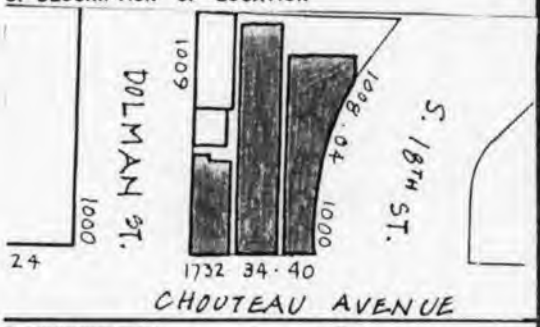

9. COORDINATES UTM
LAT
LONG

10. SITE ( ) STRUCTURE ( ) BUILDING (XX) OBJECT ( )

11. ON NATIONAL REGISTER? YES ( ) NO (XX)

12. IS IT ELIGIBLE? YES (XX) NO ( )

13. PART OF ESTAB. HIST. DISTRICT? YES ( ) NO (XX)

14. DISTRICT POTENTIAL? YES (XX) NO ( )

15. NAME OF ESTABLISHED DISTRICT

16. THEMATIC CATEGORY N/A

17. DATE(S) OR PERIOD circa 1910

18. STYLE OR DESIGN 20th century commercial

19. ARCHITECT OR ENGINEER unknown

20. CONTRACTOR OR BUILDER unknown

21. ORIGINAL USE, IF APPARENT commercial/restaurant

22. PRESENT USE same

23. OWNERSHIP PUBLIC ( ) PRIVATE (XX)

24. OWNER'S NAME AND ADDRESS IF KNOWN

25. OPEN TO PUBLIC? YES (XX) NO ( )

26. LOCAL CONTACT PERSON OR ORGANIZATION Landmarks Assoc. of St. Louis

27. OTHER SURVEYS IN WHICH INCLUDED

28. NO. OF STORIES 2 or 3

29. BASEMENT? YES (XX) NO ( )

30. FOUNDATION MATERIAL stone

31. WALL CONSTRUCTION masonry bearing

32. ROOF TYPE AND MATERIAL flat

33. NO. OF BAYS FRONT 3 each SIDE

34. WALL TREATMENT red/yellow brick

35. PLAN SHAPE curved and rectangular

36. CHANGES (EXPLAIN IN NO. 42) ADDITION ( ) ALTERED ( ) MOVED ( )

37. CONDITION INTERIOR unknown EXTERIOR good

38. PRESERVATION UNDERWAY? YES (XX) NO ( )

39. ENDANGERED? BY WHAT? YES ( ) NO (XX)

40. VISIBLE FROM PUBLIC ROAD? YES (XX) NO ( )

41. DISTANCE FROM AND FRONTAGE ON ROAD

152 A

42. FURTHER DESCRIPTION OF IMPORTANT FEATURES

Row of three adjacent contemporaneous commercial structures. 1732 Chouteau is a three-story yellow brick building featuring metal storefront with chamfered entrance; stone sill courses above. 1734 Chouteau is a two-story red brick structure, the storefront of which has been altered. A stepped parapet is featured. 1740 Chouteau/1000-08 S. 18th employs a curved west wall which conforms to the line of the street. It too is a two story structure, however it is shorter in height than the adjacent structure, 1734 Chouteau, and is yellow brick.

43. HISTORY AND SIGNIFICANCE

64	64	64
1732	1734	1740
3 Stories	2	2
30 Ft	30 Ft PR	30 Ft
40 Ft		

152B

44. DESCRIPTION OF ENVIRONMENT AND OUTBUILDINGS

(OVER FOR VIEW 152C)

45. SOURCES OF INFORMATION
city records and directories, maps, and site visit

46. PREPARED BY Barbara Lang

47. ORGANIZATION Landmarks Assoc.

48. DATE

49. REVISION DATE(S)

RETURN THIS FORM WHEN COMPLETED TO: OFFICE OF HISTORIC PRESERVATION
P.O. BOX 176
JEFFERSON CITY, MISSOURI 65102
PH. 314-751-4096

IF ADDITIONAL SPACE IS NEEDED, ATTACH SEPARATE SHEET(S) TO THIS FORM

1/85

BEN
SCHRAM
421-3907
TAX
SERVICE

BEN
SCHRAM
421-390
TAX
SERVICE

LIQ

MISSOURI OFFICE OF HISTORIC PRESERVATION
ARCHITECTURAL/HISTORIC INVENTORY SURVEY FORM SLC-AS-007-051

NO. 185

4. PRESENT LOCAL NAME(S) OR DESIGNATION(S) 1001-1005 N. 18th Street/1800 Chouteau Avenue

COUNTY N/A

5. OTHER NAME(S)

LOCATION OF NEGATIVES Landmarks Assoc.

SPECIFIC LEGAL LOCATION TOWNSHIP _____ RANGE _____ SECTION _____

IF CITY OR TOWN, STREET ADDRESS 1001-05 N. 18th, 1800 Chouteau

CITY OR TOWN St. Louis IF RURAL, VICINITY

DESCRIPTION OF LOCATION

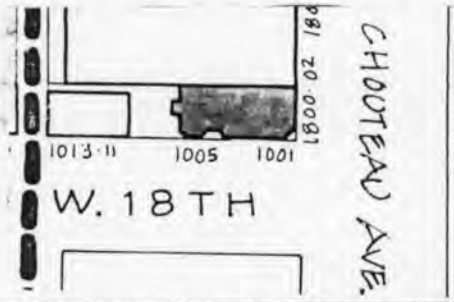

COORDINATES UTM
LAT
LONG

10. SITE ( ) STRUCTURE ( ) BUILDING (XX) OBJECT ( )

11. ON NATIONAL REGISTER? YES ( ) NO (XX)

12. IS IT ELIGIBLE? YES (XX) NO ( )

13. PART OF ESTAB. HIST. DISTRICT? YES ( ) NO (XX)

14. DISTRICT POTENTIAL? YES (XX) NO ( )

15. NAME OF ESTABLISHED DISTRICT

16. THEMATIC CATEGORY N/A

17. DATE(S) OR PERIOD 1884

18. STYLE OR DESIGN Italianate 42 63

19. ARCHITECT OR ENGINEER unknown

20. CONTRACTOR OR BUILDER unknown

21. ORIGINAL USE, IF APPARENT commercial/dwelling above 02E 07B

22. PRESENT USE same BA

23. OWNERSHIP PUBLIC ( ) PRIVATE (XX)

24. OWNER'S NAME AND ADDRESS IF KNOWN

25. OPEN TO PUBLIC? YES ( ) NO (XX)

26. LOCAL CONTACT PERSON OR ORGANIZATION Landmarks Assoc. of St. Louis

27. OTHER SURVEYS IN WHICH INCLUDED

28. NO. OF STORIES 3

29. BASEMENT? YES (XX) NO ( )

30. FOUNDATION MATERIAL stone

31. WALL CONSTRUCTION masonry bearing

32. ROOF TYPE AND MATERIAL flat

33. NO. OF BAYS 20 40 30 FRONT 4 SIDE 10

34. WALL TREATMENT 40 red brick w/stone veneer 59

35. PLAN SHAPE recatngular

36. CHANGES (EXPLAIN IN NO. 42) ADDITION ( ) ALTERED ( ) MOVED ( )

37. CONDITION INTERIOR unknown EXTERIOR good

38. PRESERVATION UNDERWAY? YES (XX) NO ( )

39. ENDANGERED? BY WHAT? YES ( ) NO (XX)

40. VISIBLE FROM PUBLIC ROAD? YES (XX) NO ( )

41. DISTANCE FROM AND FRONTAGE ON ROAD

42. FURTHER DESCRIPTION OF IMPORTANT FEATURES

Three story cómmercial structure features cast iron storefront, chamfered entrance and corner bay, rectangular sash windows with stone sills, and bracketed, modillioned wood cornice, in addition to dressed stone veneer on Chouteau Avenue facade.

185 A

43. HISTORY AND SIGNIFICANCE

This structure was constructed in 1884 for possible occupants and owners Daniel Kuhn, physician, and Johannos Schumacher, a decorator.

185 B

44. DESCRIPTION OF ENVIRONMENT AND OUTBUILDINGS

45. SOURCES OF INFORMATION

city records and directories, maps, and site visit

46. PREPARED BY Barbara Lang

47. ORGANIZATION Landmarks Assoc.

48. DATE 1/85

49. REVISION DATE(S) -

RETURN THIS FORM WHEN COMPLETED TO: OFFICE OF HISTORIC PRESERVATION P.O. BOX 176 JEFFERSON CITY, MISSOURI 65102

IF ADDITIONAL SPACE IS NEEDED, ATTACH SEPARATE SHEET(S) TO THIS FORM

1. NO. 2. COUNTY 3. TOWNSHIP RANGE SECTION 4. PRESENT LOCAL NAME(S) OR DESIGNATION(S) 5. OTHER NAME(S)

MISSOURI OFFICE OF HISTORIC PRESERVATION
ARCHITECTURAL/HISTORIC INVENTORY SURVEY FORM SLC-AS-007-052

NO. 148

COUNTY N/A

LOCATION OF NEGATIVES Landmarks Assoc.

4. PRESENT LOCAL NAME(S) OR DESIGNATION(S)
1802-1806 Chouteau Avenue

5. OTHER NAME(S)
St. Louis Coffin Co. Building

SPECIFIC LEGAL LOCATION
TOWNSHIP _____ RANGE _____ SECTION _____
IF CITY OR TOWN, STREET ADDRESS
1802-1806 Chouteau Avenue

CITY OR TOWN IF RURAL, VICINITY
St. Louis

DESCRIPTION OF LOCATION

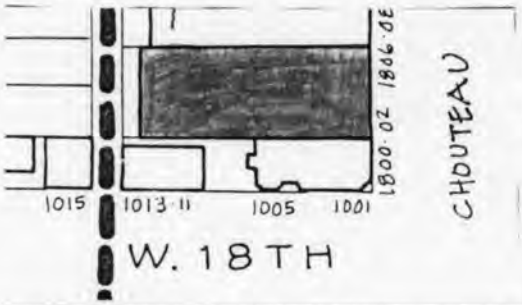

COORDINATES UTM
LAT
LONG

10. SITE ( ) STRUCTURE ( )
BUILDING (XX) OBJECT ( )

11. ON NATIONAL REGISTER? YES ( ) NO (XX)
12. IS IT ELIGIBLE? YES (XX) NO ( )
13. PART OF ESTAB. HIST. DISTRICT? YES ( ) NO (XX)
14. DISTRICT POTENTIAL? YES (XX) NO ( )
15. NAME OF ESTABLISHED DISTRICT

16. THEMATIC CATEGORY
N/A

17. DATE(S) OR PERIOD
1926

18. STYLE OR DESIGN
20th century commercial 65

19. ARCHITECT OR ENGINEER
unknown

20. CONTRACTOR OR BUILDER
unknown

21. ORIGINAL USE, IF APPARENT
coffin manufactory

22. PRESENT USE
vacant

23. OWNERSHIP PUBLIC ( ) PRIVATE (XX)

24. OWNER'S NAME AND ADDRESS IF KNOWN

25. OPEN TO PUBLIC? YES ( ) NO (XX)

26. LOCAL CONTACT PERSON OR ORGANIZATION
Landmarks Assoc. of St. Louis

27. OTHER SURVEYS IN WHICH INCLUDED

28. NO. OF STORIES 1

29. BASEMENT? YES ( ) NO (XX)

30. FOUNDATION MATERIAL
stone

31. WALL CONSTRUCTION
masonry bearing

32. ROOF TYPE AND MATERIAL
flat w/parapet Ft Pl

33. NO. OF BAYS FRONT 3 SIDE 30 62

34. WALL TREATMENT
red brick 30

35. PLAN SHAPE rectangular

36. CHANGES (EXPLAIN IN NO. 42) ADDITION ( ) ALTERED ( ) MOVED ( )

37. CONDITION INTERIOR unknown EXTERIOR good

38. PRESERVATION UNDERWAY? YES ( ) NO (XX)

39. ENDANGERED? BY WHAT? YES ( ) NO (XX)

40. VISIBLE FROM PUBLIC ROAD? YES (XX) NO ( )

41. DISTANCE FROM AND FRONTAGE ON ROAD

42. FURTHER DESCRIPTION OF IMPORTANT FEATURES

Three bay facade of brick commercial structure features three forty-light casement windows on upper story. Lower story windows have been infilled. Stepped parapet embellished with terra cotta coping.

43. HISTORY AND SIGNIFICANCE

This commercial structure was completed in 1926 for owner/occupant the Saint Louis Coffin Company.

44. DESCRIPTION OF ENVIRONMENT AND OUTBUILDINGS

45. SOURCES OF INFORMATION
city records and directories, maps, and site visit

46. PREPARED BY
Barbara Lang

47. ORGANIZATION
Landmarks Assoc.

48. DATE 1/85

49. REVISION DATE(S) -

RETURN THIS FORM WHEN COMPLETED TO: OFFICE OF HISTORIC PRESERVATION
P.O. BOX 176
JEFFERSON CITY, MISSOURI 65102

IF ADDITIONAL SPACE IS NEEDED, ATTACH SEPARATE SHEET(S) TO THIS FORM

1. NO. 2. COUNTY 4. PRESENT LOCAL NAME(S) OR DESIGNATION(S) 5. OTHER NAME(S) 6. TOWNSHIP RANGE SECTION

MISSOURI OFFICE OF HISTORIC PRESERVATION
ARCHITECTURAL/HISTORIC INVENTORY SURVEY FORM

SLC-AS-007-033

1. NO. 146

2. COUNTY N/A

3. LOCATION OF NEGATIVES Landmarks Assoc.

4. PRESENT LOCAL NAME(S) OR DESIGNATION(S): 1808-12 Chouteau Avenue

5. OTHER NAME(S):

6. SPECIFIC LEGAL LOCATION
TOWNSHIP _____ RANGE _____ SECTION _____
IF CITY OR TOWN, STREET ADDRESS: 1808-12 Chouteau Avenue

7. CITY OR TOWN: St. Louis IF RURAL, VICINITY

8. DESCRIPTION OF LOCATION

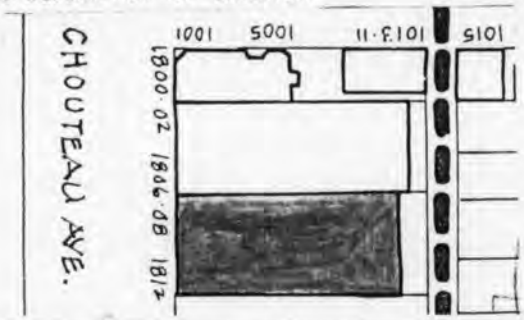

9. COORDINATES UTM
LAT
LONG

10. SITE ( ) STRUCTURE ( ) BUILDING (XX) OBJECT ( )

11. ON NATIONAL REGISTER? YES ( ) NO (XX)

12. IS IT ELIGIBLE? YES (XX) NO ( )

13. PART OF ESTAB. HIST. DISTRICT? YES ( ) NO (XX)

14. DISTRICT POTENTIAL? YES (XX) NO ( )

15. NAME OF ESTABLISHED DISTRICT

16. THEMATIC CATEGORY N/A

17. DATE(S) OR PERIOD 1893

18. STYLE OR DESIGN vernacular classicism 69

19. ARCHITECT OR ENGINEER unknown

20. CONTRACTOR OR BUILDER unknown

21. ORIGINAL USE, IF APPARENT storage warehouse 024

22. PRESENT USE vacant

23. OWNERSHIP PUBLIC ( ) PRIVATE (XX)

24. OWNER'S NAME AND ADDRESS IF KNOWN

25. OPEN TO PUBLIC? YES ( ) NO (XX)

26. LOCAL CONTACT PERSON OR ORGANIZATION Landmarks Assoc. of St. Louis

27. OTHER SURVEYS IN WHICH INCLUDED

28. NO. OF STORIES 3

29. BASEMENT? YES (XX) NO ( )

30. FOUNDATION MATERIAL stone

31. WALL CONSTRUCTION masonry bearing

32. ROOF TYPE AND MATERIAL flat

33. NO. OF BAYS 30 FRONT 3 SIDE

34. WALL TREATMENT red brick

35. PLAN SHAPE rectangular

36. CHANGES (EXPLAIN IN NO. 42) ADDITION ( ) ALTERED ( ) MOVED ( )

37. CONDITION unknown
INTERIOR _____
EXTERIOR good

38. PRESERVATION UNDERWAY? YES ( ) NO (XX)

39. ENDANGERED? BY WHAT? YES ( ) NO (XX)

40. VISIBLE FROM PUBLIC ROAD? YES (XX) NO ( )

41. DISTANCE FROM AND FRONTAGE ON ROAD

42. FURTHER DESCRIPTION OF IMPORTANT FEATURES

-Lower story has been altered to accomodate new two-light windows.

-Original multi-light windows on upper two stories have been infilled.

-Corbeled banding featured on all three stories; modillioned brick cornice.

43. HISTORY AND SIGNIFICANCE

This three story brick storage warehouse was constructed in 1893 for A.A. and B.J. Sellkirk at a cost of $14,000.

44. DESCRIPTION OF ENVIRONMENT AND OUTBUILDINGS

45. SOURCES OF INFORMATION

city records and directories, maps, and site visit

46. PREPARED BY Barbara Lang

47. ORGANIZATION Landmarks Assoc.

48. DATE 1/85

49. REVISION DATE(S) -

RETURN THIS FORM WHEN COMPLETED TO: OFFICE OF HISTORIC PRESERVATION
P.O. BOX 176
JEFFERSON CITY, MISSOURI 65102

IF ADDITIONAL SPACE IS NEEDED, ATTACH SEPARATE SHEET(S) TO THIS FORM

1. NO. 2. COUNTY 4. PRESENT LOCAL NAME(S) OR DESIGNATION(S) 5. OTHER NAME(S) 6. TOWNSHIP RANGE SECTION

ARCHITECTURAL/HISTORIC INVENTORY SURVEY FORM SLC-AS-007-004

NO. 143

COUNTY N/A

LOCATION OF NEGATIVES Landmarks Assoc.

4. PRESENT LOCAL NAME(S) OR DESIGNATION(S)
1818 Chouteau Avenue

5. OTHER NAME(S)

SPECIFIC LEGAL LOCATION
TOWNSHIP _____ RANGE _____ SECTION _____
IF CITY OR TOWN, STREET ADDRESS
1818 Chouteau Avenue

CITY OR TOWN IF RURAL, VICINITY
St. Louis

DESCRIPTION OF LOCATION



COORDINATES UTM
LAT
LONG

10. SITE ( ) STRUCTURE ( )
BUILDING (XX) OBJECT ( )

11. ON NATIONAL REGISTER? YES ( ) NO (XX)
12. IS IT ELIGIBLE? YES (XX) NO ( )
13. PART OF ESTAB. HIST. DISTRICT? YES ( ) NO (XX)
14. DISTRICT POTENTIAL? YES (XX) NO ( )
15. NAME OF ESTABLISHED DISTRICT

16. THEMATIC CATEGORY
N/A

17. DATE(S) OR PERIOD
1891

18. STYLE OR DESIGN
vernacular classicism 19

19. ARCHITECT OR ENGINEER
unknown

20. CONTRACTOR OR BUILDER
unknown

21. ORIGINAL USE, IF APPARENT
dwelling - single family

22. PRESENT USE
vacant

23. OWNERSHIP PUBLIC ( ) PRIVATE (XX)

24. OWNER'S NAME AND ADDRESS IF KNOWN

25. OPEN TO PUBLIC? YES ( ) NO (XX)

26. LOCAL CONTACT PERSON OR ORGANIZATION
Landmarks Assoc. of St. Louis

27. OTHER SURVEYS IN WHICH INCLUDED

28. NO. OF STORIES 2

29. BASEMENT? YES (XX) NO ( )

30. FOUNDATION MATERIAL
stone

31. WALL CONSTRUCTION
masonry bearing

32. ROOF TYPE AND MATERIAL
flat PR

33. NO. OF BAYS FRONT 3 SIDE 30

34. WALL TREATMENT
red brick

35. PLAN SHAPE rectangular

36. CHANGES (EXPLAIN IN NO. 42) ADDITION ( ) ALTERED ( ) MOVED ( )

37. CONDITION unknown
INTERIOR ~~good~~
EXTERIOR

38. PRESERVATION UNDERWAY? YES ( ) NO (X)

39. ENDANGERED? BY WHAT? YES ( ) NO (X)

40. VISIBLE FROM PUBLIC ROAD? YES (X) NO ( )

41. DISTANCE FROM AND FRONTAGE ON ROAD

42. FURTHER DESCRIPTION OF IMPORTANT FEATURES

-Segmentally arched windows feature stone sills.

43. HISTORY AND SIGNIFICANCE

This two story brick residence was constructed in 1891 for George R. Olney at a cost of $4000.

44. DESCRIPTION OF ENVIRONMENT AND OUTBUILDINGS

45. SOURCES OF INFORMATION
city records and directories, maps, and site visit

46. PREPARED BY
Barbara Lang

47. ORGANIZATION
Landmarks Assoc.

48. DATE 1/85

49. REVISION DATE(S) -

RETURN THIS FORM WHEN COMPLETED TO: OFFICE OF HISTORIC PRESERVATION
P.O. BOX 176
JEFFERSON CITY, MISSOURI 65102

IF ADDITIONAL SPACE IS NEEDED, ATTACH SEPARATE SHEET(S) TO THIS FORM

1. NO. 2. COUNTY 4. PRESENT LOCAL NAME(S) OR DESIGNATION(S) 5. OTHER NAME(S) 6. TOWNSHIP RANGE SECTION

GMC

MISSOURI OFFICE OF HISTORIC PRESERVATION

ARCHITECTURAL/HISTORIC INVENTORY SURVEY FORM SLC-AS-004-035

NO. 144

COUNTY N/A

LOCATION OF NEGATIVES Landmarks Assoc.

4. PRESENT LOCAL NAME(S) OR DESIGNATION(S): 1820-22 Chouteau Avenue

5. OTHER NAME(S):

SPECIFIC LEGAL LOCATION TOWNSHIP _____ RANGE _____ SECTION _____

IF CITY OR TOWN, STREET ADDRESS: 1820-22 Chouteau Avenue

CITY OR TOWN: St. Louis IF RURAL, VICINITY

DESCRIPTION OF LOCATION

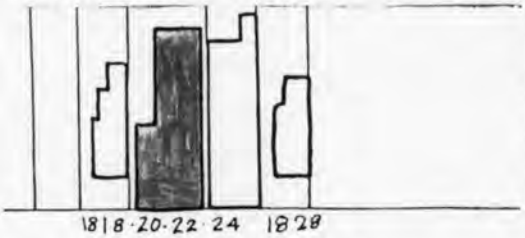

COORDINATES UTM

LAT

LONG

10. SITE ( ) STRUCTURE ( ) BUILDING (XX) OBJECT ( )

11. ON NATIONAL REGISTER? YES ( ) NO (XX)

12. IS IT ELIGIBLE? YES (XX) NO ( )

13. PART OF ESTAB. HIST. DISTRICT? YES ( ) NO (XX)

14. DISTRICT POTENTIAL? YES (XX) NO ( )

15. NAME OF ESTABLISHED DISTRICT

16. THEMATIC CATEGORY: N/A

17. DATE(S) OR PERIOD: circa 1890

18. STYLE OR DESIGN: vernacular classicism 69

19. ARCHITECT OR ENGINEER: unknown

20. CONTRACTOR OR BUILDER: unknown

21. ORIGINAL USE, IF APPARENT: garage/fire station?

22. PRESENT USE: same

23. OWNERSHIP: PUBLIC ( ) PRIVATE (XX)

24. OWNER'S NAME AND ADDRESS IF KNOWN:

25. OPEN TO PUBLIC? YES ( ) NO (XX)

26. LOCAL CONTACT PERSON OR ORGANIZATION: Landmarks Assoc. of St. Louis

27. OTHER SURVEYS IN WHICH INCLUDED:

28. NO. OF STORIES: 2

29. BASEMENT? YES (XX) NO ( )

30. FOUNDATION MATERIAL: stone

31. WALL CONSTRUCTION: masonry bearing

32. ROOF TYPE AND MATERIAL: flat

33. NO. OF BAYS FRONT 3 SIDE

34. WALL TREATMENT: red brick

35. PLAN SHAPE: rectangular

36. CHANGES (EXPLAIN IN NO. 42): ADDITION ( ) ALTERED ( ) MOVED ( )

37. CONDITION: INTERIOR unknown EXTERIOR good

38. PRESERVATION UNDERWAY? YES (XX) NO ( )

39. ENDANGERED? BY WHAT? YES ( ) NO (XX)

40. VISIBLE FROM PUBLIC ROAD? YES (XX) NO ( )

41. DISTANCE FROM AND FRONTAGE ON ROAD

42. FURTHER DESCRIPTION OF IMPORTANT FEATURES

Projecting lower story.

43. HISTORY AND SIGNIFICANCE

44. DESCRIPTION OF ENVIRONMENT AND OUTBUILDINGS

45. SOURCES OF INFORMATION

city records and directories, maps, and site visit

46. PREPARED BY: Barbara Lang

47. ORGANIZATION: Landmarks Assoc.

48. DATE

49. REVISION DATE(S): -

RETURN THIS FORM WHEN COMPLETED TO: OFFICE OF HISTORIC PRESERVATION P.O. BOX 176 JEFFERSON CITY, MISSOURI 65102

IF ADDITIONAL SPACE IS NEEDED, ATTACH SEPARATE SHEET(S) TO THIS FORM

1. NO. 2. COUNTY 4. PRESENT LOCAL NAME(S) OR DESIGNATION(S) 5. OTHER NAME(S) 8. TOWNSHIP RANGE SECTION

MISSOURI OFFICE OF HISTORIC PRESERVATION
ARCHITECTURAL/HISTORIC INVENTORY SURVEY FORM

SLC-AS-007-056

NO. 147

COUNTY N/A

LOCATION OF NEGATIVES Landmarks Assoc.

4. PRESENT LOCAL NAME(S) OR DESIGNATION(S)
1824 Chouteau Avenue

5. OTHER NAME(S)
Kuenstler Verein

SPECIFIC LEGAL LOCATION
TOWNSHIP _____ RANGE _____ SECTION _____
IF CITY OR TOWN, STREET ADDRESS
1824 Chouteau Avenue

CITY OR TOWN IF RURAL, VICINITY
St. Louis

DESCRIPTION OF LOCATION

COORDINATES UTM
LAT
LONG

16. THEMATIC CATEGORY
N/A 133

17. DATE(S) OR PERIOD
1892

18. STYLE OR DESIGN
vernacular classicism 50 99

19. ARCHITECT OR ENGINEER
unknown

20. CONTRACTOR OR BUILDER
unknown Jungenfeld, E.

21. ORIGINAL USE, IF APPARENT
artist's clubhouse 03B

22. PRESENT USE
vacant R 1 BA

23. OWNERSHIP PUBLIC( ) PRIVATE(XX)

24. OWNER'S NAME AND ADDRESS IF KNOWN

25. OPEN TO PUBLIC? YES( ) NO(XX)

26. LOCAL CONTACT PERSON OR ORGANIZATION
Landmarks Assoc. of St. Louis

27. OTHER SURVEYS IN WHICH INCLUDED

28. NO. OF STORIES 2½

29. BASEMENT? YES(XX) NO( )

30. FOUNDATION MATERIAL
stone

31. WALL CONSTRUCTION
masonry bearing

32. ROOF TYPE AND MATERIAL
flat PR

33. NO. OF BAYS FRONT 4 SIDE 6 2 30

34. WALL TREATMENT
red brick

35. PLAN SHAPE rectangular

36. CHANGES (EXPLAIN IN NO. 42) ADDITION( ) ALTERED(XXX) MOVED( )

37. CONDITION
INTERIOR ~~unknown~~
EXTERIOR ~~good~~

38. PRESERVATION UNDERWAY? YES( ) NO(XX)

39. ENDANGERED? BY WHAT? YES( ) NO(XX)

40. VISIBLE FROM PUBLIC ROAD? YES(XX) NO( )

41. DISTANCE FROM AND FRONTAGE ON ROAD

10. SITE( ) STRUCTURE( ) BUILDING(XX) OBJECT( )

11. ON NATIONAL REGISTER? YES( ) NO(XX)

12. IS IT ELIGIBLE? YES(XX) NO( )

13. PART OF ESTAB. HIST. DISTRICT? YES( ) NO(XX)

14. DISTRICT POTENTIAL? YES(XX) NO( )

15. NAME OF ESTABLISHED DISTRICT

42. FURTHER DESCRIPTION OF IMPORTANT FEATURES

Two and one-half story structure features recessed second story bay with balustraded balcony, round arched entrance and decorative terra cotta ornament. Lower story has been altered; cement block has been used as infill. Use of terra cotta includes applied depictions of artist's palette and paint brushes.

43. HISTORY AND SIGNIFICANCE

This two story brick structure was constructed in 1892 as the meeting space and clubhouse of the Kuenstler Verein. This group was organized by a group of artists, architects and craftspersons in 1886. Articles of the Association of the St. Louis Kuenstler Verein stated that the group's purpose was "to promote domestic fine art, to induce, manage and attend lectures, to cultivate harmony and arrange sociable entertainments among its members...the association shall be composed of professional artists and patrons of fine art; officers include Charles Stubenrauch; President, Adolph Schenkas; Secretary, and Christ Hertwig; Treasurer.

44. DESCRIPTION OF ENVIRONMENT AND OUTBUILDINGS

45. SOURCES OF INFORMATION
city records and directories, maps, and site visit

46. PREPARED BY
Barbara Lang

47. ORGANIZATION
Landmarks Assoc.

48. DATE 1/85

49. REVISION DATE(S) -

RETURN THIS FORM WHEN COMPLETED TO: OFFICE OF HISTORIC PRESERVATION
P.O. BOX 176
JEFFERSON CITY, MISSOURI 65102

IF ADDITIONAL SPACE IS NEEDED, ATTACH SEPARATE SHEET(S) TO THIS FORM

1. NO. 2. COUNTY 4. PRESENT LOCAL NAME(S) OR DESIGNATION(S) 5. OTHER NAME(S) 6. TOWNSHIP RANGE SECTION

MISSOURI OFFICE OF HISTORIC PRESERVATION

ARCHITECTURAL/HISTORIC INVENTORY SURVEY FORM SLC-AS-007-057

NO. 145

COUNTY N/A

LOCATION OF NEGATIVES Landmarks Assoc.

4. PRESENT LOCAL NAME(S) OR DESIGNATION(S): 1828 Chouteau Avenue

5. OTHER NAME(S):

SPECIFIC LEGAL LOCATION TOWNSHIP _____ RANGE _____ SECTION _____

IF CITY OR TOWN, STREET ADDRESS: 1828 Chouteau Avenue

CITY OR TOWN: St. Louis IF RURAL, VICINITY

1. DESCRIPTION OF LOCATION

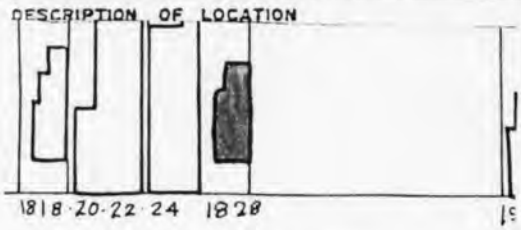

3. COORDINATES UTM
LAT
LONG

10. SITE ( ) STRUCTURE ( ) BUILDING (XX) OBJECT ( )

11. ON NATIONAL REGISTER? YES ( ) NO (XX)

12. IS IT ELIGIBLE? YES (XX) NO ( )

13. PART OF ESTAB. HIST. DISTRICT? YES ( ) NO (XX)

14. DISTRICT POTENTIAL? YES (XX) NO ( )

15. NAME OF ESTABLISHED DISTRICT

16. THEMATIC CATEGORY: N/A

17. DATE(S) OR PERIOD: circa 1885

18. STYLE OR DESIGN: Italianate/Mansard 43 19

19. ARCHITECT OR ENGINEER: unknown

20. CONTRACTOR OR BUILDER: unknown

21. ORIGINAL USE, IF APPARENT: dwelling - single family O1A

22. PRESENT USE: same R1

23. OWNERSHIP: PUBLIC ( ) PRIVATE (XX)

24. OWNER'S NAME AND ADDRESS IF KNOWN

25. OPEN TO PUBLIC? YES ( ) NO (X)

26. LOCAL CONTACT PERSON OR ORGANIZATION: Landmarks Assoc. of St. Louis

27. OTHER SURVEYS IN WHICH INCLUDED

28. NO. OF STORIES: 2½

29. BASEMENT? YES (XX) NO ( )

30. FOUNDATION MATERIAL: stone

31. WALL CONSTRUCTION: masonry bearing

32. ROOF TYPE AND MATERIAL: mansard 45 E+ DR

33. NO. OF BAYS FRONT 3 SIDE

34. WALL TREATMENT: red brick

35. PLAN SHAPE: rectangular

36. CHANGES (EXPLAIN IN NO. 42): ADDITION ( ) ALTERED ( ) MOVED ( )

37. CONDITION INTERIOR: unknown EXTERIOR: fair

38. PRESERVATION UNDERWAY? YES ( ) NO (XX)

39. ENDANGERED? BY WHAT? YES ( ) NO (XX)

40. VISIBLE FROM PUBLIC ROAD? YES (XX) NO ( )

41. DISTANCE FROM AND FRONTAGE ON ROAD

42. FURTHER DESCRIPTION OF IMPORTANT FEATURES

43. HISTORY AND SIGNIFICANCE

44. DESCRIPTION OF ENVIRONMENT AND OUTBUILDINGS

45. SOURCES OF INFORMATION: city records and directoreis, maps, and site visit

46. PREPARED BY: Barbara Lang

47. ORGANIZATION: Landmarks Assoc.

48. DATE: 1/85

49. REVISION DATE(S): -

RETURN THIS FORM WHEN COMPLETED TO: OFFICE OF HISTORIC PRESERVATION, P.O. BOX 176, JEFFERSON CITY, MISSOURI 65102

IF ADDITIONAL SPACE IS NEEDED, ATTACH SEPARATE SHEET(S) TO THIS FORM

1. NO. 2. COUNTY 4. PRESENT LOCAL NAME(S) OR DESIGNATION(S) 5. OTHER NAME(S) 6. TOWNSHIP RANGE SECTION

MISSOURI OFFICE OF HISTORIC PRESERVATION
ARCHITECTURAL/HISTORIC INVENTORY SURVEY FORM SLC-AS-007-058

NO. 149

COUNTY N/A

LOCATION OF NEGATIVES Ladnmarks Assoc.

4. PRESENT LOCAL NAME(S) OR DESIGNATION(S): 1914 Chouteau Avenue

5. OTHER NAME(S):

SPECIFIC LEGAL LOCATION TOWNSHIP _____ RANGE _____ SECTION _____

IF CITY OR TOWN, STREET ADDRESS: 1914 Chouteau Avenue

CITY OR TOWN: St. Louis IF RURAL, VICINITY

DESCRIPTION OF LOCATION

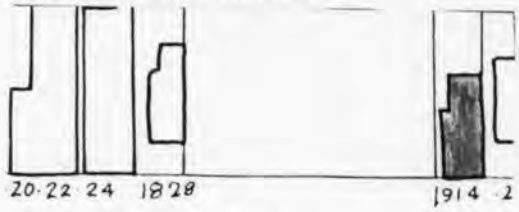

COORDINATES UTM
LAT
LONG

16. THEMATIC CATEGORY: N/A

17. DATE(S) OR PERIOD: 1888/89

18. STYLE OR DESIGN: vernacular classicism 14

19. ARCHITECT OR ENGINEER: unknown

20. CONTRACTOR OR BUILDER: unknown

21. ORIGINAL USE, IF APPARENT: store rooms 82 E

22. PRESENT USE: barber shop

23. OWNERSHIP: PUBLIC ( ) PRIVATE (XX)

24. OWNER'S NAME AND ADDRESS IF KNOWN:

25. OPEN TO PUBLIC? YES (XX) NO ( )

26. LOCAL CONTACT PERSON OR ORGANIZATION: Landmarks Assoc. of St. Louis

27. OTHER SURVEYS IN WHICH INCLUDED:

28. NO. OF STORIES: 2

29. BASEMENT? YES (XX) NO ( )

30. FOUNDATION MATERIAL: stone

31. WALL CONSTRUCTION: masonry bearing

32. ROOF TYPE AND MATERIAL: flat

33. NO. OF BAYS FRONT 3 SIDE 90

34. WALL TREATMENT: red brick 30 59

35. PLAN SHAPE: rectangular

36. CHANGES (EXPLAIN IN NO. 42): ADDITION ( ) ALTERED (XX) MOVED ( )

37. CONDITION INTERIOR unknown EXTERIOR good

38. PRESERVATION UNDERWAY? YES ( ) NO (XX)

39. ENDANGERED? BY WHAT? YES ( ) NO (XX)

40. VISIBLE FROM PUBLIC ROAD? YES (XX) NO ( )

41. DISTANCE FROM AND FRONTAGE ON ROAD

8. COORDINATES: LAT / LONG

10. SITE ( ) STRUCTURE ( ) BUILDING (XX) OBJECT ( )

11. ON NATIONAL REGISTER? YES ( ) NO (XX)

12. IS IT ELIGIBLE? YES (XX) NO ( )

13. PART OF ESTAB. HIST. DISTRICT? YES ( ) NO (XX)

14. DISTRICT POTENTIAL? YES (XX) NO ( )

15. NAME OF ESTABLISHED DISTRICT

42. FURTHER DESCRIPTION OF IMPORTANT FEATURES

Two story brick commercial structure features cast iron storefront columns, however original large glass display windows have been infilled with wood. Slightly projecting central bay on upper story is embellished with scrolled brackets or "buttresses", stone shoulders and a bracketed wood cornice.

43. HISTORY AND SIGNIFICANCE

This two story brick structure was completed in 1889 by Raphael Franke, a baker, for use as storerooms. Cost of construction was given at $2000.

44. DESCRIPTION OF ENVIRONMENT AND OUTBUILDINGS

45. SOURCES OF INFORMATION: city records and directories, maps and site visit

46. PREPARED BY: Barbara Lang

47. ORGANIZATION: Landmarks Assoc.

48. DATE: 1/85

49. REVISION DATE(S): -

RETURN THIS FORM WHEN COMPLETED TO: OFFICE OF HISTORIC PRESERVATION, P.O. BOX 176, JEFFERSON CITY, MISSOURI 65102

IF ADDITIONAL SPACE IS NEEDED, ATTACH SEPARATE SHEET(S) TO THIS FORM

1. NO. 2. COUNTY 4. PRESENT LOCAL NAME(S) OR DESIGNATION(S) 5. OTHER NAME(S) 6. TOWNSHIP RANGE SECTION

FREDS
SHOE SHINE
AFRO VILLAGE
1914
BARBER SHOP
342 9437

MISSOURI OFFICE OF HISTORIC PRESERVATION
ARCHITECTURAL/HISTORIC INVENTORY SURVEY FORM SLC-AS-004-059

NO. 150

COUNTY N/A

LOCATION OF NEGATIVES Landmarks Assoc.

4. PRESENT LOCAL NAME(S) OR DESIGNATION(S): 1922 Chouteau Avenue

5. OTHER NAME(S):

SPECIFIC LEGAL LOCATION TOWNSHIP _____ RANGE _____ SECTION _____

IF CITY OR TOWN, STREET ADDRESS: 1922 Chouteau Avenue

CITY OR TOWN: St. Louis IF RURAL, VICINITY

DESCRIPTION OF LOCATION

OUTEAU

COORDINATES UTM
LAT
LONG

16. THEMATIC CATEGORY: N/A

17. DATE(S) OR PERIOD: 1884

18. STYLE OR DESIGN: Italianate 92 19

19. ARCHITECT OR ENGINEER: unknown

20. CONTRACTOR OR BUILDER: unknown

21. ORIGINAL USE, IF APPARENT: dwelling - single family

22. PRESENT USE: same

23. OWNERSHIP: PUBLIC ( ) PRIVATE (XX)

24. OWNER'S NAME AND ADDRESS IF KNOWN:

25. OPEN TO PUBLIC? YES ( ) NO (XX)

26. LOCAL CONTACT PERSON OR ORGANIZATION: Landmarks Assoc. of St. Louis

27. OTHER SURVEYS IN WHICH INCLUDED:

28. NO. OF STORIES: 2

29. BASEMENT? YES (XX) NO ( )

30. FOUNDATION MATERIAL: stone

31. WALL CONSTRUCTION: masonry bearing

32. ROOF TYPE AND MATERIAL: flat

33. NO. OF BAYS FRONT 3 SIDE 0

34. WALL TREATMENT: red brick

35. PLAN SHAPE: rectangular

36. CHANGES (EXPLAIN IN NO. 42): ADDITION ( ) ALTERED ( ) MOVED ( )

37. CONDITION INTERIOR unknown EXTERIOR fair

38. PRESERVATION UNDERWAY? YES ( ) NO (XX)

39. ENDANGERED? BY WHAT? YES ( ) NO (XX)

40. VISIBLE FROM PUBLIC ROAD? YES (XX) NO ( )

41. DISTANCE FROM AND FRONTAGE ON ROAD

10. SITE ( ) STRUCTURE ( ) BUILDING (XX) OBJECT ( )

11. ON NATIONAL REGISTER? YES ( ) NO (XX)

12. IS IT ELIGIBLE? YES (XX) NO ( )

13. PART OF ESTAB. HIST. DISTRICT? YES ( ) NO (XX)

14. DISTRICT POTENTIAL? YES (XX) NO ( )

15. NAME OF ESTABLISHED DISTRICT

42. FURTHER DESCRIPTION OF IMPORTANT FEATURES

-Lower windows are decayed and partially filled in.

-Panelled, bracketed wood cornice.

43. HISTORY AND SIGNIFICANCE

This two story brick residence was constructed in 1884 for Harriett Mauermann at a cost of $2600. Mrs Mauermann was the widow of Peter Mauermann.

44. DESCRIPTION OF ENVIRONMENT AND OUTBUILDINGS

45. SOURCES OF INFORMATION: city records and directories, maps, and site visit

46. PREPARED BY: Barbara Lang

47. ORGANIZATION: Landmarks Assoc.

48. DATE: 1/85

49. REVISION DATE(S): -

RETURN THIS FORM WHEN COMPLETED TO: OFFICE OF HISTORIC PRESERVATION, P.O. BOX 176, JEFFERSON CITY, MISSOURI 65102

IF ADDITIONAL SPACE IS NEEDED, ATTACH SEPARATE SHEET(S) TO THIS FORM

FREDS
AFRO VILLAGE
1914
BARBER SHOP
542-9437

MISSOURI OFFICE OF HISTORIC PRESERVATION
ARCHITECTURAL/HISTORIC INVENTORY SURVEY FORM SLC-AS-007-060

NO. 151

COUNTY N/A

LOCATION OF NEGATIVES Landmarks Assoc.

4. PRESENT LOCAL NAME(S) OR DESIGNATION(S)
1924-1926 Chouteau Avenue

5. OTHER NAME(S)

SPECIFIC LEGAL LOCATION
TOWNSHIP _____ RANGE _____ SECTION _____

IF CITY OR TOWN, STREET ADDRESS
1924-26 Chouteau Avenue

CITY OR TOWN IF RURAL, VICINITY
St. Louis

DESCRIPTION OF LOCATION



COORDINATES UTM
LAT
LONG

10. SITE ( ) STRUCTURE ( ) BUILDING (XX) OBJECT ( )

11. ON NATIONAL REGISTER? YES ( ) NO (XX)

12. IS IT ELIGIBLE? YES (XX) NO ( )

13. PART OF ESTAB. HIST. DISTRICT? YES ( ) NO (XX)

14. DISTRICT POTENTIAL? YES (XX) NO ( )

15. NAME OF ESTABLISHED DISTRICT

16. THEMATIC CATEGORY
N/A

17. DATE(S) OR PERIOD
1875

18. STYLE OR DESIGN
Italianate/Mansard 40 53

19. ARCHITECT OR ENGINEER
~~unknown~~

20. CONTRACTOR OR BUILDER
unknown

21. ORIGINAL USE, IF APPARENT
dwelling - four family

22. PRESENT USE
vacant R | R

23. OWNERSHIP PUBLIC ( ) PRIVATE (XX)

24. OWNER'S NAME AND ADDRESS IF KNOWN

25. OPEN TO PUBLIC? YES ( ) NO (XX)

26. LOCAL CONTACT PERSON OR ORGANIZATION
Landmarks Assoc. of St. Louis

27. OTHER SURVEYS IN WHICH INCLUDED

28. NO. OF STORIES 2½

29. BASEMENT? YES (XX) NO ( )

30. FOUNDATION MATERIAL
stone

31. WALL CONSTRUCTION
masonry bearing

32. ROOF TYPE AND MATERIAL
mansard F7 DR

33. NO. OF BAYS FRONT 6 SIDE 20

34. WALL TREATMENT
brick w/stone veneer

35. PLAN SHAPE rectangular

36. CHANGES (EXPLAIN IN NO. 42) ADDITION ( ) ALTERED ( ) MOVED ( )

37. CONDITION INTERIOR unknown EXTERIOR fair

38. PRESERVATION UNDERWAY? YES ( ) NO (XX)

39. ENDANGERED? BY WHAT? YES ( ) NO (XX)

40. VISIBLE FROM PUBLIC ROAD? YES (XX) NO ( )

41. DISTANCE FROM AND FRONTAGE ON ROAD

42. FURTHER DESCRIPTION OF IMPORTANT FEATURES
Two and one-half story stone front residence faetures decorative incised window surrounds, panelled wood cornice and pedimented dormers.

43. HISTORY AND SIGNIFICANCE

The lot this structure stands on was purchased by Arthur F. Judge from J.C. Porter in 1874 for $1637.50. This four family residence was constructed by Judge the following year. Judge was known to be the President of the MacMurray, Smith and Judge Iron Co., which in 1884 became the MacMurray-Judge Architectural Iron Co..

44. DESCRIPTION OF ENVIRONMENT AND OUTBUILDINGS

45. SOURCES OF INFORMATION
city records and directories, maps, and site visit

46. PREPARED BY
Barbara Lang

47. ORGANIZATION
Landmarks Assoc.

48. DATE 1/85

49. REVISION DATE(S) -

RETURN THIS FORM WHEN COMPLETED TO: OFFICE OF HISTORIC PRESERVATION
P.O. BOX 176
JEFFERSON CITY, MISSOURI 65102

IF ADDITIONAL SPACE IS NEEDED, ATTACH SEPARATE SHEET(S) TO THIS FORM

1. NO. 2. COUNTY 4. PRESENT LOCAL NAME(S) OR DESIGNATION(S) 5. OTHER NAME(S) 6. TOWNSHIP RANGE SECTION

MISSOURI OFFICE OF HISTORIC PRESERVATION

ARCHITECTURAL/HISTORIC INVENTORY SURVEY FORM SLC-AS-007-061

1. NO. 154

2. COUNTY N/A

3. LOCATION OF NEGATIVES Landmarks Association

4. PRESENT LOCAL NAME(S) OR DESIGNATION(S) 2110 Chouteau Avenue

5. OTHER NAME(S)

6. SPECIFIC LEGAL LOCATION TOWNSHIP _____ RANGE _____ SECTION _____

IF CITY OR TOWN, STREET ADDRESS 2110 Chouteau Avenue

7. CITY OR TOWN St. Louis IF RURAL, VICINITY

8. DESCRIPTION OF LOCATION

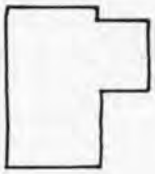

2110 CHOUTEAU

9. COORDINATES UTM

LAT

LONG

10. SITE ( ) STRUCTURE ( ) BUILDING (XX) OBJECT ( )

11. ON NATIONAL REGISTER? YES ( ) NO (XX)

12. IS IT ELIGIBLE? YES (XX) NO ( )

13. PART OF ESTAB. HIST. DISTRICT? YES ( ) NO (XX)

14. DISTRICT POTENTIAL? YES (X) NO ( )

15. NAME OF ESTABLISHED DISTRICT Lafayette Square Historic Dist.

16. THEMATIC CATEGORY N/A

17. DATE(S) OR PERIOD 1939

18. STYLE OR DESIGN service station

19. ARCHITECT OR ENGINEER unknown

20. CONTRACTOR OR BUILDER unknown

21. ORIGINAL USE, IF APPARENT service station

22. PRESENT USE

23. OWNERSHIP PUBLIC ( ) PRIVATE (XX)

24. OWNER'S NAME AND ADDRESS IF KNOWN

25. OPEN TO PUBLIC? YES ( ) NO ( )

26. LOCAL CONTACT PERSON OR ORGANIZATION Landmarks Assoc. of St. Louis

27. OTHER SURVEYS IN WHICH INCLUDED

28. NO. OF STORIES 1

29. BASEMENT? YES ( ) NO (XX)

30. FOUNDATION MATERIAL

31. WALL CONSTRUCTION frame

32. ROOF TYPE AND MATERIAL

33. NO. OF BAYS FRONT SIDE

34. WALL TREATMENT

35. PLAN SHAPE

36. CHANGES (EXPLAIN IN NO. 42) ADDITION ( ) ALTERED ( ) MOVED ( )

37. CONDITION INTERIOR _____ EXTERIOR _____

38. PRESERVATION UNDERWAY? YES ( ) NO ( )

39. ENDANGERED? BY WHAT? YES ( ) NO (XX)

40. VISIBLE FROM PUBLIC ROAD? YES (XX) NO ( )

41. DISTANCE FROM AND FRONTAGE ON ROAD

42. FURTHER DESCRIPTION OF IMPORTANT FEATURES

PHOTO MUST BE PROVIDED

43. HISTORY AND SIGNIFICANCE

This service station structure was erected in 1939 by the Deemoil Co. on the site of a building wrecked in 1938 owned by the Wholesale Realty Co..

44. DESCRIPTION OF ENVIRONMENT AND OUTBUILDINGS

45. SOURCES OF INFORMATION

city records and directories, maps, and site visit

46. PREPARED BY Barbara Lang

47. ORGANIZATION Landmarks Association

48. DATE

49. REVISION DATE(S)

RETURN THIS FORM WHEN COMPLETED TO: OFFICE OF HISTORIC PRESERVATION
P.O. BOX 176
JEFFERSON CITY, MISSOURI 65102
PH. 314-751-4096

IF ADDITIONAL SPACE IS NEEDED, ATTACH SEPARATE SHEET(S) TO THIS FORM

1. NO. 2. COUNTY 4. PRESENT LOCAL NAME(S) OR DESIGNATION(S) 5. OTHER NAME(S) 6. TOWNSHIP RANGE SECTION

MISSOURI OFFICE OF HISTORIC PRESERVATION

ARCHITECTURAL/HISTORIC INVENTORY SURVEY FORM SLC-AS-004-061

1. NO. 153

2. COUNTY N/A

3. LOCATION OF NEGATIVES Landmarks Association

4. PRESENT LOCAL NAME(S) OR DESIGNATION(S)
2122-36 Chouteau Avenue

5. OTHER NAME(S)

6. SPECIFIC LEGAL LOCATION
TOWNSHIP _____ RANGE _____ SECTION _____
IF CITY OR TOWN, STREET ADDRESS
2122-36 Chouteau Avenue

7. CITY OR TOWN St. Louis IF RURAL, VICINITY

8. DESCRIPTION OF LOCATION

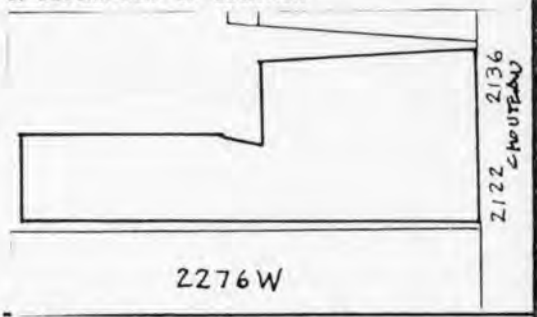

9. COORDINATES UTM
LAT
LONG

10. SITE ( ) STRUCTURE ( ) BUILDING (XX) OBJECT ( )

11. ON NATIONAL REGISTER? YES ( ) NO (XX)

12. IS IT ELIGIBLE? YES (XX) NO ( )

13. PART OF ESTAB. HIST. DISTRICT? YES ( ) NO (XX)

14. DISTRICT POTENTIAL? YES (XX) NO ( )

15. NAME OF ESTABLISHED DISTRICT
Lafayette Square Historic Dist

16. THEMATIC CATEGORY
N/A

17. DATE(S) OR PERIOD
1901

18. STYLE OR DESIGN vernacular classicism/20th cent. commercial

19. ARCHITECT OR ENGINEER
C.L. Fridrich

20. CONTRACTOR OR BUILDER
unknown

21. ORIGINAL USE, IF APPARENT
blacksmith shop

22. PRESENT USE
vacant

23. OWNERSHIP PUBLIC ( ) PRIVATE (XX)

24. OWNER'S NAME AND ADDRESS IF KNOWN

25. OPEN TO PUBLIC? YES ( ) NO (XX)

26. LOCAL CONTACT PERSON OR ORGANIZATION
Landmarks Assoc. of St. Louis

27. OTHER SURVEYS IN WHICH INCLUDED

28. NO. OF STORIES 1

29. BASEMENT? YES (XX) NO ( )

30. FOUNDATION MATERIAL
stone

31. WALL CONSTRUCTION
masonry bearing

32. ROOF TYPE AND MATERIAL
flat

33. NO. OF BAYS FRONT 5 SIDE

34. WALL TREATMENT
red brick

35. PLAN SHAPE rectangular

36. CHANGES (EXPLAIN IN NO. 42) ADDITION ( ) ALTERED ( ) MOVED ( )

37. CONDITION unknown
INTERIOR _____
EXTERIOR fair

38. PRESERVATION UNDERWAY? YES ( ) NO (X)

39. ENDANGERED? BY WHAT? YES ( ) NO (X)

40. VISIBLE FROM PUBLIC ROAD? YES (X) NO ( )

41. DISTANCE FROM AND FRONTAGE ON ROAD

42. FURTHER DESCRIPTION OF IMPORTANT FEATURES

-Original rectangular sash windows paired beneath blind segmental arches have been boarded/central entrance boarded.

-Stepped parapet caps corbeled cornice featuring dentil-work.

43. HISTORY AND SIGNIFICANCE

This decorative one-story structure was designed in 1901 by C.L. Fridrich for the Roth Tool Company for use as a blacksmith shop.

44. DESCRIPTION OF ENVIRONMENT AND OUTBUILDINGS

45. SOURCES OF INFORMATION
city records and directories, maps, and site visit

46. PREPARED BY
Barbara Lang

47. ORGANIZATION
Landmarks Association

48. DATE 1/85

49. REVISION DATE(S)

RETURN THIS FORM WHEN COMPLETED TO: OFFICE OF HISTORIC PRESERVATION
P.O. BOX 176
JEFFERSON CITY, MISSOURI 65102
PH. 314-751-4096

IF ADDITIONAL SPACE IS NEEDED, ATTACH SEPARATE SHEET(S) TO THIS FORM

1. NO. 2. COUNTY 4. PRESENT LOCAL NAME(S) OR DESIGNATION(S) 5. OTHER NAME(S) 6. TOWNSHIP RANGE SECTION

DAVID

MISSOURI OFFICE OF HISTORIC PRESERVATION

ARCHITECTURAL/HISTORIC INVENTORY SURVEY FORM SLC-A5-007-063

1. NO. 218

2. COUNTY N/A

3. LOCATION OF NEGATIVES Landmarks Association

4. PRESENT LOCAL NAME(S) OR DESIGNATION(S): 1009-11 Dolman Street

5. OTHER NAME(S): VanBuren Brothers Ink Co.

6. SPECIFIC LEGAL LOCATION TOWNSHIP _____ RANGE _____ SECTION _____
IF CITY OR TOWN, STREET ADDRESS: 1009-11 Dolman Street

7. CITY OR TOWN: St. Louis IF RURAL, VICINITY

8. DESCRIPTION OF LOCATION

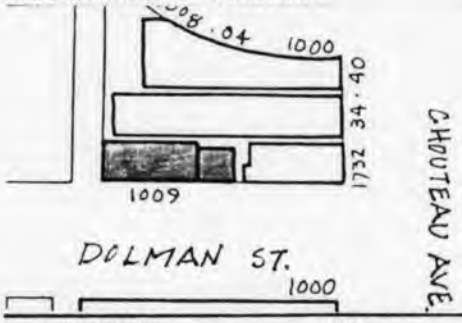

9. COORDINATES UTM
LAT
LONG

10. SITE ( ) STRUCTURE ( ) BUILDING (XX) OBJECT ( )

11. ON NATIONAL REGISTER? YES ( ) NO (XX)

12. IS IT ELIGIBLE? YES (XX) NO ( )

13. PART OF ESTAB. HIST. DISTRICT? YES ( ) NO (XX)

14. DISTRICT POTENTIAL? YES (XX) NO ( )

15. NAME OF ESTABLISHED DISTRICT

16. THEMATIC CATEGORY: N/A

17. DATE(S) OR PERIOD: 1907

18. STYLE OR DESIGN: vernacular classicism 69

19. ARCHITECT OR ENGINEER: unknown

20. CONTRACTOR OR BUILDER: Herman Quasthoff

21. ORIGINAL USE, IF APPARENT: manufacturing 10A

22. PRESENT USE: vacant

23. OWNERSHIP: PUBLIC ( ) PRIVATE (X)

24. OWNER'S NAME AND ADDRESS IF KNOWN

25. OPEN TO PUBLIC? YES ( ) NO (XX)

26. LOCAL CONTACT PERSON OR ORGANIZATION: Landmarks Assoc. of St. Louis

27. OTHER SURVEYS IN WHICH INCLUDED

28. NO. OF STORIES 2

29. BASEMENT? YES (XX) NO ( )

30. FOUNDATION MATERIAL: stone

31. WALL CONSTRUCTION: masonry bearing

32. ROOF TYPE AND MATERIAL: flat PR

33. NO. OF BAYS FRONT 4 SIDE 2

34. WALL TREATMENT: red brick

35. PLAN SHAPE: rectangular

36. CHANGES (EXPLAIN IN NO. 42): ADDITION ( ) ALTERED (X) MOVED ( )

37. CONDITION INTERIOR unknown EXTERIOR good/fair

38. PRESERVATION UNDERWAY? YES ( ) NO (X)

39. ENDANGERED? BY WHAT? YES ( ) NO (X)

40. VISIBLE FROM PUBLIC ROAD? YES (X) NO ( )

41. DISTANCE FROM AND FRONTAGE ON ROAD

42. FURTHER DESCRIPTION OF IMPORTANT FEATURES

-Segmentally arched window and door openings on lower story have been partially boarded or boarded.

-Painted sign reads name of manufacturing concern; "VanBuren Brothers Ink Co.".

218A

43. HISTORY AND SIGNIFICANCE

This two story commercial structure was completed by Herman Quasthoff in 1907.

218B

44. DESCRIPTION OF ENVIRONMENT AND OUTBUILDINGS

45. SOURCES OF INFORMATION

city records and directories, maps, and site visit

46. PREPARED BY: Barbara Lang

47. ORGANIZATION: Landmarks Assoc.

48. DATE: 1/85

49. REVISION DATE(S)

RETURN THIS FORM WHEN COMPLETED TO: OFFICE OF HISTORIC PRESERVATION
P.O. BOX 176
JEFFERSON CITY, MISSOURI 65102
PH. 314-751-4096

IF ADDITIONAL SPACE IS NEEDED, ATTACH SEPARATE SHEET(S) TO THIS FORM

1. NO. 2. COUNTY 4. PRESENT LOCAL NAME(S) OR DESIGNATION(S) 5. OTHER NAME(S) 6. TOWNSHIP RANGE SECTION

BUREN BROS. INK CO.

1909

MISSOURI OFFICE OF HISTORIC PRESERVATION

ARCHITECTURAL/HISTORIC INVENTORY SURVEY FORM SLC-AS-007-064

1. NO. 217

2. COUNTY N/A

3. LOCATION OF NEGATIVES Landmarks Association

4. PRESENT LOCAL NAME(S) OR DESIGNATION(S) 1019-23 Dolman Street

5. OTHER NAME(S)

6. SPECIFIC LEGAL LOCATION TOWNSHIP _____ RANGE _____ SECTION _____

IF CITY OR TOWN, STREET ADDRESS 1019-23 Dolman Street

7. CITY OR TOWN St. Louis IF RURAL, VICINITY

8. DESCRIPTION OF LOCATION

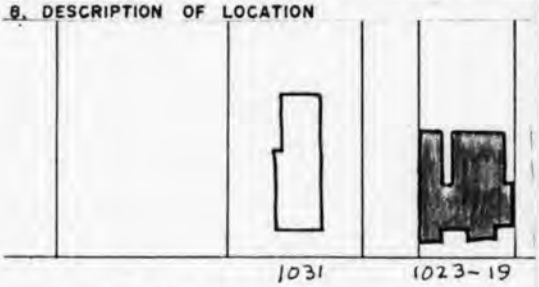

9. COORDINATES UTM
LAT
LONG

10. SITE ( ) STRUCTURE ( ) BUILDING (XX) OBJECT ( )

11. ON NATIONAL REGISTER? YES ( ) NO (XX)

12. IS IT ELIGIBLE? YES (XX) NO ( )

13. PART OF ESTAB. HIST. DISTRICT? YES ( ) NO (XX)

14. DISTRICT POTENTIAL? YES (XX) NO ( )

15. NAME OF ESTABLISHED DISTRICT

16. THEMATIC CATEGORY N/A

17. DATE(S) OR PERIOD 1898

18. STYLE OR DESIGN vernacular classicism 59

19. ARCHITECT OR ENGINEER unknown

20. CONTRACTOR OR BUILDER Otto F. Keisker

21. ORIGINAL USE, IF APPARENT dwelling - multi-family

22. PRESENT USE vacant

23. OWNERSHIP PUBLIC ( ) PRIVATE (XX)

24. OWNER'S NAME AND ADDRESS IF KNOWN

25. OPEN TO PUBLIC? YES ( ) NO (XX)

26. LOCAL CONTACT PERSON OR ORGANIZATION Landmarks Assoc. of St. Louis

27. OTHER SURVEYS IN WHICH INCLUDED

28. NO. OF STORIES 2

29. BASEMENT? YES (XX) NO ( )

30. FOUNDATION MATERIAL stone

31. WALL CONSTRUCTION masonry bearing

32. ROOF TYPE AND MATERIAL gable

33. NO. OF BAYS FRONT 5 SIDE

34. WALL TREATMENT red brick

35. PLAN SHAPE rectangular

36. CHANGES (EXPLAIN IN NO. 42) ADDITION ( ) ALTERED (XX) MOVED ( )

37. CONDITION INTERIOR unknown EXTERIOR poor

38. PRESERVATION UNDERWAY? YES ( ) NO (XX)

39. ENDANGERED? BY WHAT? YES ( ) NO (XX)

40. VISIBLE FROM PUBLIC ROAD? YES (XX) NO ( )

41. DISTANCE FROM AND FRONTAGE ON ROAD

42. FURTHER DESCRIPTION OF IMPORTANT FEATURES

-round-arched window openings employed on the lower story; rectangular window openings above

-window and door openings boarded; cornice partially boarded

43. HISTORY AND SIGNIFICANCE

This multi-family dwelling was constructed in 1898 by Otto F. Keisker.

44. DESCRIPTION OF ENVIRONMENT AND OUTBUILDINGS

45. SOURCES OF INFORMATION

city records and directories, maps, and site visit

46. PREPARED BY Barbara Lang

47. ORGANIZATION Landmarks Assoc.

48. DATE 1/85

49. REVISION DATE(S)

RETURN THIS FORM WHEN COMPLETED TO: OFFICE OF HISTORIC PRESERVATION
P.O. BOX 176
JEFFERSON CITY, MISSOURI 65102
PH. 314-751-4096

IF ADDITIONAL SPACE IS NEEDED, ATTACH SEPARATE SHEET(S) TO THIS FORM

1. NO. 2. COUNTY 4. PRESENT LOCAL NAME(S) OR DESIGNATION(S) 5. OTHER NAME(S) 6. TOWNSHIP RANGE SECTION

MISSOURI OFFICE OF HISTORIC PRESERVATION

ARCHITECTURAL/HISTORIC INVENTORY SURVEY FORM SLC-AS-007-065

NO. 219

COUNTY N/A

LOCATION OF NEGATIVES Landmarks Assoc.

4. PRESENT LOCAL NAME(S) OR DESIGNATION(S): 1020 Dolman Street

5. OTHER NAME(S):

SPECIFIC LEGAL LOCATION TOWNSHIP _____ RANGE _____ SECTION _____

IF CITY OR TOWN, STREET ADDRESS: 1020 Dolman Street

CITY OR TOWN: St. Louis IF RURAL, VICINITY

DESCRIPTION OF LOCATION

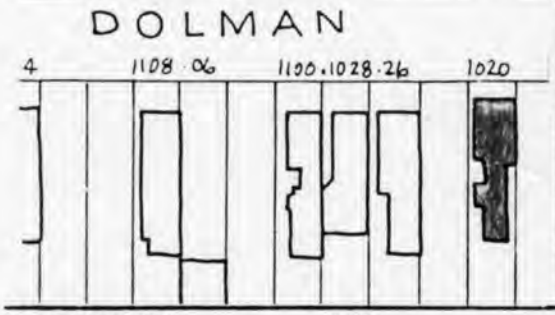

COORDINATES UTM

LAT

LONG

10. SITE ( ) STRUCTURE ( ) BUILDING (XXX) OBJECT ( )

11. ON NATIONAL REGISTER? YES ( ) NO (XX)

12. IS IT ELIGIBLE? YES (XX) NO ( )

13. PART OF ESTAB. HIST. DISTRICT? YES ( ) NO (XX)

14. DISTRICT POTENTIAL? YES (XX) NO ( )

15. NAME OF ESTABLISHED DISTRICT

16. THEMATIC CATEGORY: N/A

17. DATE(S) OR PERIOD: circa 1880 and 1890

18. STYLE OR DESIGN: Italianate 42 19

19. ARCHITECT OR ENGINEER: unknown

20. CONTRACTOR OR BUILDER: unknown

21. ORIGINAL USE, IF APPARENT: dwelling - single family

22. PRESENT USE: same

23. OWNERSHIP: PUBLIC ( ) PRIVATE (X)

24. OWNER'S NAME AND ADDRESS IF KNOWN

25. OPEN TO PUBLIC? YES ( ) NO (X)

26. LOCAL CONTACT PERSON OR ORGANIZATION: Landmarks Assoc. of St. Louis

27. OTHER SURVEYS IN WHICH INCLUDED

28. NO. OF STORIES: 2

29. BASEMENT? YES (XX) NO ( )

30. FOUNDATION MATERIAL: stone

31. WALL CONSTRUCTION: masonry bearing

32. ROOF TYPE AND MATERIAL: flat

33. NO. OF BAYS FRONT 3 SIDE 3D

34. WALL TREATMENT: red brick

35. PLAN SHAPE: rectangular

36. CHANGES (EXPLAIN IN NO. 42): ADDITION ( ) ALTERED ( ) MOVED ( )

37. CONDITION: INTERIOR unknown EXTERIOR good

38. PRESERVATION UNDERWAY? YES ( ) NO (XX)

39. ENDANGERED? BY WHAT? YES ( ) NO (XX)

40. VISIBLE FROM PUBLIC ROAD? YES (XX) NO ( )

41. DISTANCE FROM AND FRONTAGE ON ROAD

42. FURTHER DESCRIPTION OF IMPORTANT FEATURES

-Slightly recessed entrance bay.

-Bracketed wood cornice.

43. HISTORY AND SIGNIFICANCE

The rear portion of this structure was probably constructed before 1883, as it is illustrated on G.M. Hopkin's 1883 map of Lafayette Square, and the decorative front section shortly thereafter.

44. DESCRIPTION OF ENVIRONMENT AND OUTBUILDINGS

45. SOURCES OF INFORMATION: city records and directories, maps, and site visit

46. PREPARED BY: Barbara Lang

47. ORGANIZATION: Landmarks Assoc.

48. DATE: 1/85

49. REVISION DATE(S): -

RETURN THIS FORM WHEN COMPLETED TO: OFFICE OF HISTORIC PRESERVATION, P.O. BOX 176, JEFFERSON CITY, MISSOURI 65102

IF ADDITIONAL SPACE IS NEEDED, ATTACH SEPARATE SHEET(S) TO THIS FORM

1. NO. 2. COUNTY 4. PRESENT LOCAL NAME(S) OR DESIGNATION(S) 5. OTHER NAME(S) 6. TOWNSHIP RANGE SECTION

MISSOURI OFFICE OF HISTORIC PRESERVATION
ARCHITECTURAL/HISTORIC INVENTORY SURVEY FORM SLC-AS-004-066

1. NO. 216

2. COUNTY N/A

3. LOCATION OF NEGATIVES Landmarks Assoc.

4. PRESENT LOCAL NAME(S) OR DESIGNATION(S): 1026 Dolman Street

5. OTHER NAME(S):

6. TOWNSHIP

RANGE

SECTION

7. SPECIFIC LEGAL LOCATION
TOWNSHIP _____ RANGE _____ SECTION _____
IF CITY OR TOWN, STREET ADDRESS: 1026 Dolman Street

8. CITY OR TOWN: St. Louis IF RURAL, VICINITY

9. DESCRIPTION OF LOCATION

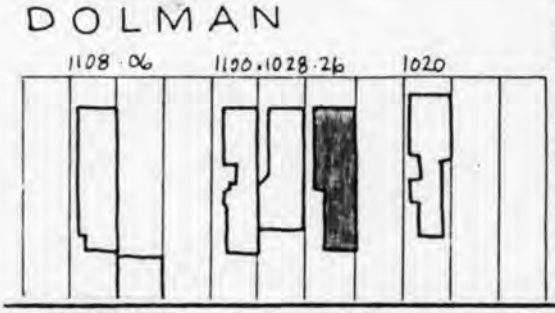

10. COORDINATES UTM
LAT
LONG

11. SITE ( ) STRUCTURE ( ) BUILDING (XX) OBJECT ( )

12. ON NATIONAL REGISTER? YES ( ) NO (XX)

13. IS IT ELIGIBLE? YES (XX) NO ( )

14. PART OF ESTAB. HIST. DISTRICT? YES ( ) NO (XX)

15. DISTRICT POTENTIAL? YES (XX) NO ( )

16. NAME OF ESTABLISHED DISTRICT

16. THEMATIC CATEGORY: N/A

17. DATE(S) OR PERIOD: circa 1875

18. STYLE OR DESIGN: vernacular classicism 19

19. ARCHITECT OR ENGINEER: unknown

20. CONTRACTOR OR BUILDER: unknown

21. ORIGINAL USE, IF APPARENT: dwelling - single family

22. PRESENT USE: vacant

23. OWNERSHIP: PUBLIC ( ) PRIVATE (XX)

24. OWNER'S NAME AND ADDRESS IF KNOWN

25. OPEN TO PUBLIC? YES ( ) NO (XX)

26. LOCAL CONTACT PERSON OR ORGANIZATION: Landmarks Assoc. of St. Louis

27. OTHER SURVEYS IN WHICH INCLUDED

28. NO. OF STORIES 2

29. BASEMENT? YES (XX) NO ( )

30. FOUNDATION MATERIAL: stone

31. WALL CONSTRUCTION: masonry bearing

32. ROOF TYPE AND MATERIAL: gable PR

33. NO. OF BAYS FRONT 3 SIDE

34. WALL TREATMENT: red brick

35. PLAN SHAPE: rectangular

36. CHANGES (EXPLAIN IN NO. 42): ADDITION ( ) ALTERED ( ) MOVED ( )

37. CONDITION INTERIOR unknown EXTERIOR good

38. PRESERVATION UNDERWAY? YES ( ) NO (XX)

39. ENDANGERED? BY WHAT? YES ( ) NO (XX)

40. VISIBLE FROM PUBLIC ROAD? YES (XX) NO ( )

41. DISTANCE FROM AND FRONTAGE ON ROAD

42. FURTHER DESCRIPTION OF IMPORTANT FEATURES

216 A

43. HISTORY AND SIGNIFICANCE

This structure is illustrated on Compton and Dry's 1875 view of Lafayette Square.

44. DESCRIPTION OF ENVIRONMENT AND OUTBUILDINGS

216 B

45. SOURCES OF INFORMATION

city records and directories, maps, and site visit

46. PREPARED BY: Barbara Lang

47. ORGANIZATION: Landmarks Assoc.

48. DATE: 1/85

49. REVISION DATE(S): -

RETURN THIS FORM WHEN COMPLETED TO: OFFICE OF HISTORIC PRESERVATION
P.O. BOX 176
JEFFERSON CITY, MISSOURI 65102

IF ADDITIONAL SPACE IS NEEDED, ATTACH SEPARATE SHEET(S) TO THIS FORM

MISSOURI OFFICE OF HISTORIC PRESERVATION

ARCHITECTURAL/HISTORIC INVENTORY SURVEY FORM SLC-AS-004-064

NO. 214

COUNTY N/A

LOCATION OF NEGATIVES Landmarks Assoc.

4. PRESENT LOCAL NAME(S) OR DESIGNATION(S): 1028 Dolman Street

5. OTHER NAME(S):

SPECIFIC LEGAL LOCATION TOWNSHIP _____ RANGE _____ SECTION _____

IF CITY OR TOWN, STREET ADDRESS: 1028 Dolman Street

CITY OR TOWN: St. Louis IF RURAL, VICINITY

DESCRIPTION OF LOCATION

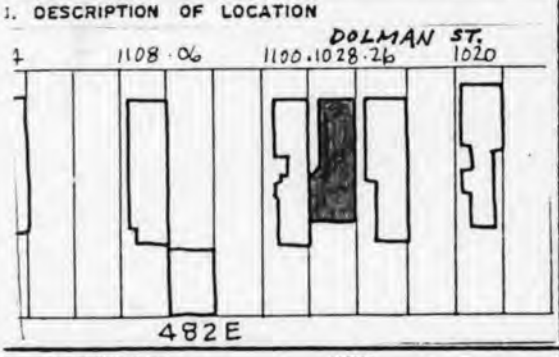

COORDINATES UTM

LAT

LONG

0. SITE ( ) STRUCTURE ( ) BUILDING (XX) OBJECT ( )

11. ON NATIONAL REGISTER? YES ( ) NO (XX)

12. IS IT ELIGIBLE? YES (XX) NO ( )

13. PART OF ESTAB. HIST. DISTRICT? YES ( ) NO (XX)

14. DISTRICT POTENTIAL? YES (XX) NO ( )

15. NAME OF ESTABLISHED DISTRICT

16. THEMATIC CATEGORY: N/A

17. DATE(S) OR PERIOD: circa 1910

18. STYLE OR DESIGN: 20th century flat 52

19. ARCHITECT OR ENGINEER: unknown

20. CONTRACTOR OR BUILDER: unknown

21. ORIGINAL USE, IF APPARENT: dwelling - - - two family

22. PRESENT USE: same

23. OWNERSHIP: PUBLIC ( ) PRIVATE (XX)

24. OWNER'S NAME AND ADDRESS IF KNOWN

25. OPEN TO PUBLIC? YES ( ) NO (XX)

26. LOCAL CONTACT PERSON OR ORGANIZATION: Landmarks Assoc. of St. Louis

27. OTHER SURVEYS IN WHICH INCLUDED

28. NO. OF STORIES: 2

29. BASEMENT? YES (XX) NO ( )

30. FOUNDATION MATERIAL: stone

31. WALL CONSTRUCTION: masonry bearing

32. ROOF TYPE AND MATERIAL: flat PR

33. NO. OF BAYS FRONT 3 SIDE 40 30

34. WALL TREATMENT: red brick

35. PLAN SHAPE: rectangular

36. CHANGES (EXPLAIN IN NO. 42): ADDITION ( ) ALTERED ( ) MOVED ( )

37. CONDITION INTERIOR unknown EXTERIOR good

38. PRESERVATION UNDERWAY? YES (XX) NO ( )

39. ENDANGERED? BY WHAT? YES ( ) NO (XX)

40. VISIBLE FROM PUBLIC ROAD? YES (XX) NO ( )

41. DISTANCE FROM AND FRONTAGE ON ROAD

42. FURTHER DESCRIPTION OF IMPORTANT FEATURES

-Stone sills, sill course.

-Peaked parapet.

43. HISTORY AND SIGNIFICANCE

44. DESCRIPTION OF ENVIRONMENT AND OUTBUILDINGS

45. SOURCES OF INFORMATION: city records and directories, maps, and site visit

46. PREPARED BY: Barbara Lang

47. ORGANIZATION: Landmarks Assoc.

48. DATE: 1/85

49. REVISION DATE(S): -

RETURN THIS FORM WHEN COMPLETED TO: OFFICE OF HISTORIC PRESERVATION, P.O. BOX 176, JEFFERSON CITY, MISSOURI 65102

IF ADDITIONAL SPACE IS NEEDED, ATTACH SEPARATE SHEET(S) TO THIS FORM

1. NO. 2. COUNTY 4. PRESENT LOCAL NAME(S) OR DESIGNATION(S) 5. OTHER NAME(S) 6. TOWNSHIP RANGE SECTION

MISSOURI OFFICE OF HISTORIC PRESERVATION

ARCHITECTURAL/HISTORIC INVENTORY SURVEY FORM

SLC-AS-004-068

1. NO. 220

2. COUNTY N/A

3. LOCATION OF NEGATIVES Landmarks Assoc

4. PRESENT LOCAL NAME(S) OR DESIGNATION(S)
1031 Dolman Street

5. OTHER NAME(S)

6. SPECIFIC LEGAL LOCATION
TOWNSHIP _____ RANGE _____ SECTION _____
IF CITY OR TOWN, STREET ADDRESS
1031 Dolman Street

7. CITY OR TOWN St. Louis IF RURAL, VICINITY

8. DESCRIPTION OF LOCATION

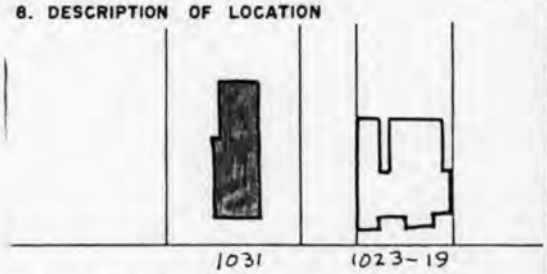

9. COORDINATES UTM
LAT
LONG

10. SITE ( ) STRUCTURE ( ) BUILDING (XX) OBJECT ( )

11. ON NATIONAL REGISTER? YES ( ) NO (X)

12. IS IT ELIGIBLE? YES (X) NO ( )

13. PART OF ESTAB. HIST. DISTRICT? YES ( ) NO (X)

14. DISTRICT POTENTIAL? YES (XX) NO ( )

15. NAME OF ESTABLISHED DISTRICT

16. THEMATIC CATEGORY N/A

17. DATE(S) OR PERIOD 1898

18. STYLE OR DESIGN Italianate/Mansard 93 19

19. ARCHITECT OR ENGINEER unknown

20. CONTRACTOR OR BUILDER unknown

21. ORIGINAL USE, IF APPARENT dwelling - single family

22. PRESENT USE dwelling - single family DHA

23. OWNERSHIP PUBLIC ( ) PRIVATE (XX) R1

24. OWNER'S NAME AND ADDRESS IF KNOWN

25. OPEN TO PUBLIC? YES ( ) NO (XXX)

26. LOCAL CONTACT PERSON OR ORGANIZATION Landmarks Assoc. of St. Louis

27. OTHER SURVEYS IN WHICH INCLUDED

28. NO. OF STORIES 3 1/2

29. BASEMENT? YES (XXX) NO ( )

30. FOUNDATION MATERIAL stone

31. WALL CONSTRUCTION masonry bearing

32. ROOF TYPE AND MATERIAL mansard - asphalt

33. NO. OF BAYS FRONT 3 SIDE 20 30

34. WALL TREATMENT red brick

35. PLAN SHAPE rectangular

36. CHANGES (EXPLAIN IN NO. 42) ADDITION ( ) ALTERED ( ) MOVED ( )

37. CONDITION INTERIOR unknown EXTERIOR good

38. PRESERVATION UNDERWAY? YES (XXX) NO ( )

39. ENDANGERED? BY WHAT? YES ( ) NO (XXX)

40. VISIBLE FROM PUBLIC ROAD? YES (XXX) NO ( )

41. DISTANCE FROM AND FRONTAGE ON ROAD

42. FURTHER DESCRIPTION OF IMPORTANT FEATURES

Three story brick residence features segmentally arched window openings, round arched door opening, enriched bracketed and modillioned cornice and bell-cast mansard roof. Dormers enframed by pilasters and capped by pediments.

43. HISTORY AND SIGNIFICANCE

This residence was completed in 1898 for Cecilie Matheny.

44. DESCRIPTION OF ENVIRONMENT AND OUTBUILDINGS

45. SOURCES OF INFORMATION
city records and directories, maps, and site visit

46. PREPARED BY Barbara Lang

47. ORGANIZATION Landmarks Associatio

48. DATE 1/85

49. REVISION DATE(S)

RETURN THIS FORM WHEN COMPLETED TO: OFFICE OF HISTORIC PRESERVATION
P.O. BOX 176
JEFFERSON CITY, MISSOURI 65102
PH. 314-751-4096

IF ADDITIONAL SPACE IS NEEDED, ATTACH SEPARATE SHEET(S) TO THIS FORM

1. NO. 2. COUNTY 4. PRESENT LOCAL NAME(S) OR DESIGNATION(S) 5. OTHER NAME(S) 6. TOWNSHIP RANGE SECTION

MISSOURI OFFICE OF HISTORIC PRESERVATION
ARCHITECTURAL/HISTORIC INVENTORY SURVEY FORM SLC-AS-007-069

NO. 211

COUNTY N/A

LOCATION OF NEGATIVES Landmarks Assoc.

4. PRESENT LOCAL NAME(S) OR DESIGNATION(S): 1100 Dolman Street

5. OTHER NAME(S):

SPECIFIC LEGAL LOCATION
TOWNSHIP _____ RANGE _____ SECTION _____

IF CITY OR TOWN, STREET ADDRESS: 1100 Dolman Street

CITY OR TOWN: St. Louis IF RURAL, VICINITY:

DESCRIPTION OF LOCATION

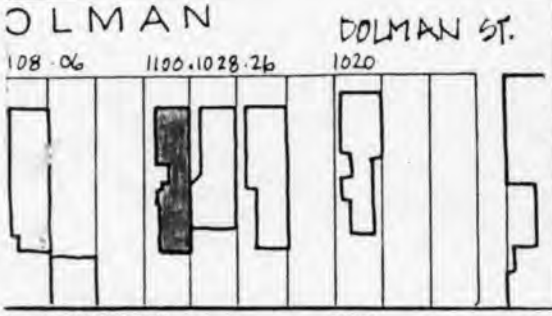

COORDINATES UTM
LAT
LONG

10. SITE ( ) STRUCTURE ( ) BUILDING (XX) OBJECT ( )

11. ON NATIONAL REGISTER? YES ( ) NO (XX)

12. IS IT ELIGIBLE? YES (XX) NO ( )

13. PART OF ESTAB. HIST. DISTRICT? YES ( ) NO (XX)

14. DISTRICT POTENTIAL? YES (XX) NO ( )

15. NAME OF ESTABLISHED DISTRICT

16. THEMATIC CATEGORY: N/A

17. DATE(S) OR PERIOD: circa 1880

18. STYLE OR DESIGN: vernacular classicism/mansard 19

19. ARCHITECT OR ENGINEER: unknown

20. CONTRACTOR OR BUILDER: unknown

21. ORIGINAL USE, IF APPARENT: dwelling- single family DIA

22. PRESENT USE: same AW

23. OWNERSHIP: PUBLIC ( ) PRIVATE (XX)

24. OWNER'S NAME AND ADDRESS IF KNOWN

25. OPEN TO PUBLIC? YES ( ) NO (XX)

26. LOCAL CONTACT PERSON OR ORGANIZATION: Landmarks Assoc. of St. Louis

27. OTHER SURVEYS IN WHICH INCLUDED

28. NO. OF STORIES 2½

29. BASEMENT? YES (XX) NO ( )

30. FOUNDATION MATERIAL: stone

31. WALL CONSTRUCTION: masonry bearing

32. ROOF TYPE AND MATERIAL: mansard - flat DP

33. NO. OF BAYS FRONT 2 SIDE

34. WALL TREATMENT: red brick

35. PLAN SHAPE: rectangular

36. CHANGES (EXPLAIN IN NO. 42) ADDITION ( ) ALTERED ( ) MOVED ( )

37. CONDITION INTERIOR unknown EXTERIOR good

38. PRESERVATION UNDERWAY? YES (X) NO ( )

39. ENDANGERED? BY WHAT? YES ( ) NO (X)

40. VISIBLE FROM PUBLIC ROAD? YES (X) NO ( )

41. DISTANCE FROM AND FRONTAGE ON ROAD

42. FURTHER DESCRIPTION OF IMPORTANT FEATURES

-Mansard roof added to original gable roof structure at a later date

-New dormer windows.

43. HISTORY AND SIGNIFICANCE

This structure is illustrated on G.M. Hopkin's 1883 map of Lafayette Square.

44. DESCRIPTION OF ENVIRONMENT AND OUTBUILDINGS

45. SOURCES OF INFORMATION

city records and directories, maps, and site visit

46. PREPARED BY: Barbara Lang

47. ORGANIZATION: Landmarks Assoc.

48. DATE: 1/85

49. REVISION DATE(S): -

RETURN THIS FORM WHEN COMPLETED TO: OFFICE OF HISTORIC PRESERVATION
P.O. BOX 176
JEFFERSON CITY, MISSOURI 65102

IF ADDITIONAL SPACE IS NEEDED, ATTACH SEPARATE SHEET(S) TO THIS FORM

1. NO. 2. COUNTY 4. PRESENT LOCAL NAME(S) OR DESIGNATION(S) 5. OTHER NAME(S) 6. TOWNSHIP RANGE SECTION

MISSOURI OFFICE OF HISTORIC PRESERVATION
ARCHITECTURAL/HISTORIC INVENTORY SURVEY FORM SLC-AS-007-070

NO. 215

COUNTY N/A

LOCATION OF NEGATIVES Landmarks Assoc.

4. PRESENT LOCAL NAME(S) OR DESIGNATION(S)
1108 Dolman Street 1106 Rear

5. OTHER NAME(S)

SPECIFIC LEGAL LOCATION
TOWNSHIP _____ RANGE _____ SECTION _____
IF CITY OR TOWN, STREET ADDRESS
1108 Dolman Street

CITY OR TOWN IF RURAL, VICINITY
St. Louis

DESCRIPTION OF LOCATION
DOLMAN

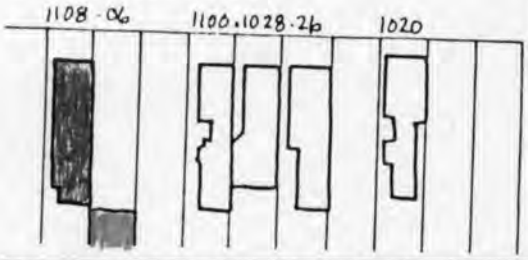

COORDINATES UTM
LAT
LONG

10. SITE ( ) STRUCTURE ( )
BUILDING (XX) OBJECT ( )

11. ON NATIONAL REGISTER? YES ( ) NO (XX)
12. IS IT ELIGIBLE? YES (XX) NO ( )
13. PART OF ESTAB. HIST. DISTRICT? YES ( ) NO (XX)
14. DISTRICT POTENTIAL? YES (XX) NO ( )
15. NAME OF ESTABLISHED DISTRICT

16. THEMATIC CATEGORY
N/A

17. DATE(S) OR PERIOD
circa 1880

18. STYLE OR DESIGN
~~vernacular classicism~~ r9

19. ARCHITECT OR ENGINEER
unknown

20. CONTRACTOR OR BUILDER
unknown

21. ORIGINAL USE, IF APPARENT
dwelling - single family D14

22. PRESENT USE
same R1

23. OWNERSHIP PUBLIC ( ) PRIVATE (XX)

24. OWNER'S NAME AND ADDRESS IF KNOWN

25. OPEN TO PUBLIC? YES ( ) NO (XX)

26. LOCAL CONTACT PERSON OR ORGANIZATION
Landmarks Assoc. of St. Louis

27. OTHER SURVEYS IN WHICH INCLUDED

28. NO OF STORIES 2½

29. BASEMENT? YES (X) NO ( )

30. FOUNDATION MATERIAL
stone

31. WALL CONSTRUCTION
masonry bearing

32. ROOF TYPE AND MATERIAL
hipped L3 DE

33. NO. OF BAYS FRONT 3 SIDE 40

34. WALL TREATMENT
red brick

35. PLAN SHAPE rectangular

36. CHANGES (EXPLAIN IN NO. 42) ADDITION ( ) ALTERED ( ) MOVED ( )

37. CONDITION
INTERIOR unknown
EXTERIOR good

38. PRESERVATION UNDERWAY? YES (XX) NO ( )

39. ENDANGERED? BY WHAT? YES ( ) NO (XX)

40. VISIBLE FROM PUBLIC ROAD? YES (XX) NO ( )

41. DISTANCE FROM AND FRONTAGE ON ROAD

42. FURTHER DESCRIPTION OF IMPORTANT FEATURES

-Wide stone lintels and stone sills.

215A

43. HISTORY AND SIGNIFICANCE

215 B

44. DESCRIPTION OF ENVIRONMENT AND OUTBUILDINGS

Two story red brick structure (1106 Dolman Street) at rear of property.

45. SOURCES OF INFORMATION
city records and directories, maps, and site visit

46. PREPARED BY
Barbara Lang

47. ORGANIZATION
Landmarks Assoc.

48. DATE 1/85

49. REVISION DATE(S) -

RETURN THIS FORM WHEN COMPLETED TO: OFFICE OF HISTORIC PRESERVATION
P.O. BOX 176
JEFFERSON CITY, MISSOURI 65102

IF ADDITIONAL SPACE IS NEEDED, ATTACH SEPARATE SHEET(S) TO THIS FORM

1. NO. 2. COUNTY 4. PRESENT LOCAL NAME(S) OR DESIGNATION(S) 5. OTHER NAME(S) 6. TOWNSHIP RANGE SECTION

MISSOURI OFFICE OF HISTORIC PRESERVATION

ARCHITECTURAL/HISTORIC INVENTORY SURVEY FORM SLC-AS-007-041

NO. 213

COUNTY N/A

LOCATION OF NEGATIVES Landmarks Assoc

4. PRESENT LOCAL NAME(S) OR DESIGNATION(S): 1114 Dolman Street

5. OTHER NAME(S):

SPECIFIC LEGAL LOCATION TOWNSHIP _____ RANGE _____ SECTION _____

IF CITY OR TOWN, STREET ADDRESS: 1114 Dolman Street

CITY OR TOWN: St. Louis IF RURAL, VICINITY

DESCRIPTION OF LOCATION

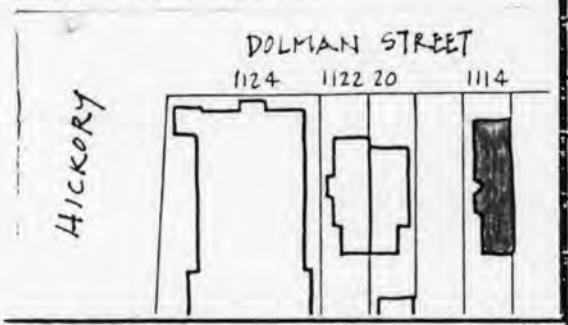

COORDINATES UTM
LAT
LONG

10. SITE ( ) STRUCTURE ( ) BUILDING (XX) OBJECT ( )

11. ON NATIONAL REGISTER? YES ( ) NO (XX)

12. IS IT ELIGIBLE? YES (XX) NO ( )

13. PART OF ESTAB. HIST. DISTRICT? YES ( ) NO (XX)

14. DISTRICT POTENTIAL? YES (XX) NO ( )

15. NAME OF ESTABLISHED DISTRICT

16. THEMATIC CATEGORY: N/A

17. DATE(S) OR PERIOD: circa 1890

18. STYLE OR DESIGN: vernacular ~~classicism/mansard~~ 40 19

19. ARCHITECT OR ENGINEER: unknown

20. CONTRACTOR OR BUILDER: unknown

21. ORIGINAL USE, IF APPARENT: dwelling - single family OA

22. PRESENT USE: same R1

23. OWNERSHIP: PUBLIC ( ) PRIVATE (XX)

24. OWNER'S NAME AND ADDRESS IF KNOWN

25. OPEN TO PUBLIC? YES ( ) NO (XX)

26. LOCAL CONTACT PERSON OR ORGANIZATION: Landmarks Assoc. of St. Louis

27. OTHER SURVEYS IN WHICH INCLUDED

28. NO. OF STORIES: 2

29. BASEMENT? YES (XX) NO ( )

30. FOUNDATION MATERIAL: stone

31. WALL CONSTRUCTION: masonry bearing

32. ROOF TYPE AND MATERIAL: mansard - flat 63

33. NO. OF BAYS FRONT 2 SIDE 40

34. WALL TREATMENT: red brick

35. PLAN SHAPE: rectangular

36. CHANGES (EXPLAIN IN NO. 42): ADDITION ( ) ALTERED ( ) MOVED ( )

37. CONDITION INTERIOR: unknown EXTERIOR: good

38. PRESERVATION UNDERWAY? YES ( ) NO (XX)

39. ENDANGERED? BY WHAT? YES ( ) NO (XX)

40. VISIBLE FROM PUBLIC ROAD? YES (XX) NO ( )

41. DISTANCE FROM AND FRONTAGE ON ROAD

42. FURTHER DESCRIPTION OF IMPORTANT FEATURES

-Coursed stone foundation; stone sill courses and sill brackets.

43. HISTORY AND SIGNIFICANCE

44. DESCRIPTION OF ENVIRONMENT AND OUTBUILDINGS

45. SOURCES OF INFORMATION

city records and directories, maps, and site visit

46. PREPARED BY: Barbara Lang

47. ORGANIZATION: Landmarks Assoc.

48. DATE

49. REVISION DATE(S): -

RETURN THIS FORM WHEN COMPLETED TO: OFFICE OF HISTORIC PRESERVATION P.O. BOX 176 JEFFERSON CITY, MISSOURI 65102

IF ADDITIONAL SPACE IS NEEDED, ATTACH SEPARATE SHEET(S) TO THIS FORM

1. NO. 2. COUNTY 4. PRESENT LOCAL NAME(S) OR DESIGNATION(S) 5. OTHER NAME(S) 6. TOWNSHIP RANGE SECTION

MISSOURI OFFICE OF HISTORIC PRESERVATION

ARCHITECTURAL/HISTORIC INVENTORY SURVEY FORM — SLC-AS-007-042

1. NO. 187

2. COUNTY N/A

3. LOCATION OF NEGATIVES Landmarks Assoc.

4. PRESENT LOCAL NAME(S) OR DESIGNATION(S)
1119-25 Dolman Street

5. OTHER NAME(S)

6. SPECIFIC LEGAL LOCATION
TOWNSHIP _____ RANGE _____ SECTION _____
IF CITY OR TOWN, STREET ADDRESS
1119-25 Dolman Street

7. CITY OR TOWN IF RURAL, VICINITY
St. Louis

8. DESCRIPTION OF LOCATION

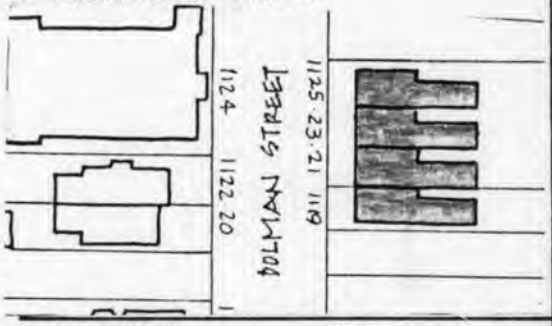

9. COORDINATES UTM
LAT
LONG

10. SITE ( ) STRUCTURE ( )
BUILDING (XX) OBJECT ( )

11. ON NATIONAL REGISTER? YES ( ) NO (XX)

12. IS IT ELIGIBLE? YES (X) NO ( )

13. PART OF ESTAB. HIST. DISTRICT? YES ( ) NO (XX)

14. DISTRICT POTENTIAL? YES (X) NO ( )

15. NAME OF ESTABLISHED DISTRICT

16. THEMATIC CATEGORY
N/A

17. DATE(S) OR PERIOD
circa 1878

18. STYLE OR DESIGN
Italianate 42 50

19. ARCHITECT OR ENGINEER
unknown

20. CONTRACTOR OR BUILDER
unknown

21. ORIGINAL USE, IF APPARENT
dwelling - multi family

22. PRESENT USE
vacant 01A

23. OWNERSHIP R1 PUBLIC ( ) PRIVATE (X)

24. OWNER'S NAME AND ADDRESS IF KNOWN

25. OPEN TO PUBLIC? YES ( ) NO (X)

26. LOCAL CONTACT PERSON OR ORGANIZATION
Landmarks Assoc. of St. Louis

27. OTHER SURVEYS IN WHICH INCLUDED

28. NO. OF STORIES 2

29. BASEMENT? YES (XX) NO ( )

30. FOUNDATION MATERIAL
stone

31. WALL CONSTRUCTION
masonry bearing

32. ROOF TYPE AND MATERIAL
gable

33. NO. OF BAYS 20
FRONT 12 (3-each)

34. WALL TREATMENT
red brick

35. PLAN SHAPE rectangular

36. CHANGES (EXPLAIN IN NO. 42) ADDITION ( ) ALTERED ( ) MOVED ( )

37. CONDITION
INTERIOR unknown
EXTERIOR fair

38. PRESERVATION UNDERWAY? YES ( ) NO (XX)

39. ENDANGERED? BY WHAT? YES ( ) NO (XX)

40. VISIBLE FROM PUBLIC ROAD? YES (XX) NO ( )

41. DISTANCE FROM AND FRONTAGE ON ROAD

42. FURTHER DESCRIPTION OF IMPORTANT FEATURES

Row of four identical two-story, three bay townhouses. Notable features include stone sills and sill brackets, and bracketed cornice embellished with geometric panelling.

PHOTO MUST BE PROVIDED

43. HISTORY AND SIGNIFICANCE

This row of four residences was constructed before 1883, as it is illustrated on G.M. Hopkin's 1883 map of Lafayette Square.

44. DESCRIPTION OF ENVIRONMENT AND OUTBUILDINGS

45. SOURCES OF INFORMATION
city records and directories, maps, and site visit

46. PREPARED BY
Barbara Lang

47. ORGANIZATION
Landmarks Assoc.

48. DATE 1/85

49. REVISION DATE(S)

RETURN THIS FORM WHEN COMPLETED TO: OFFICE OF HISTORIC PRESERVATION
P.O. BOX 176
JEFFERSON CITY, MISSOURI 65102
PH. 314-751-4096

IF ADDITIONAL SPACE IS NEEDED, ATTACH SEPARATE SHEET(S) TO THIS FORM

1. NO. 2. COUNTY 4. PRESENT LOCAL NAME(S) OR DESIGNATION(S) 5. OTHER NAME(S) 6. TOWNSHIP RANGE SECTION

SLC-AS-007-042

187 A

187 B

187 C

187 D

MISSOURI OFFICE OF HISTORIC PRESERVATION
ARCHITECTURAL/HISTORIC INVENTORY SURVEY FORM

SLC-AS-007-073

1. NO. 212

2. COUNTY N/A

3. LOCATION OF NEGATIVES Landmarks Assoc.

4. PRESENT LOCAL NAME(S) OR DESIGNATION(S): 1120 Dolman Street

5. OTHER NAME(S):

6. SPECIFIC LEGAL LOCATION TOWNSHIP _____ RANGE _____ SECTION _____

IF CITY OR TOWN, STREET ADDRESS: 1120 Dolman Street

7. CITY OR TOWN: St. Louis IF RURAL, VICINITY

8. DESCRIPTION OF LOCATION

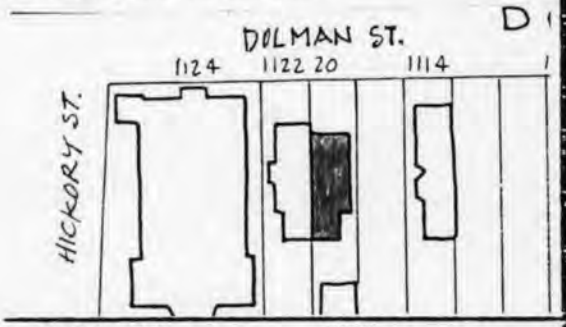

9. COORDINATES UTM
LAT
LONG

10. SITE ( ) STRUCTURE ( ) BUILDING (XX) OBJECT ( )

11. ON NATIONAL REGISTER? YES ( ) NO (XX)

12. IS IT ELIGIBLE? YES (X) NO ( )

13. PART OF ESTAB. HIST. DISTRICT? YES ( ) NO (XX)

14. DISTRICT POTENTIAL? YES (X) NO ( )

15. NAME OF ESTABLISHED DISTRICT

16. THEMATIC CATEGORY: N/A

17. DATE(S) OR PERIOD: circa 1880

18. STYLE OR DESIGN: ~~vernacular classicism~~ 19

19. ARCHITECT OR ENGINEER: unknown

20. CONTRACTOR OR BUILDER: unknown

21. ORIGINAL USE, IF APPARENT: dwelling - single family

22. PRESENT USE: same R1

23. OWNERSHIP: PUBLIC ( ) PRIVATE (XX)

24. OWNER'S NAME AND ADDRESS IF KNOWN:

25. OPEN TO PUBLIC? YES ( ) NO (XX)

26. LOCAL CONTACT PERSON OR ORGANIZATION: Landmarks Assoc. of St. Louis

27. OTHER SURVEYS IN WHICH INCLUDED:

28. NO. OF STORIES 2½

29. BASEMENT? YES (XX) NO ( )

30. FOUNDATION MATERIAL: stone

31. WALL CONSTRUCTION: masonry bearing

32. ROOF TYPE AND MATERIAL: mansard - asphalt DR

33. NO. OF BAYS FRONT 3 SIDE 2 20

34. WALL TREATMENT: red brick

35. PLAN SHAPE: rectangular

36. CHANGES (EXPLAIN IN NO. 42): ADDITION ( ) ALTERED ( ) MOVED ( )

37. CONDITION INTERIOR unknown EXTERIOR good

38. PRESERVATION UNDERWAY? YES ( ) NO (X)

39. ENDANGERED? BY WHAT? YES ( ) NO (XX)

40. VISIBLE FROM PUBLIC ROAD? YES (XX) NO ( )

41. DISTANCE FROM AND FRONTAGE ON ROAD

42. FURTHER DESCRIPTION OF IMPORTANT FEATURES

Two and one-half story structure features stone sills with stone sill brackets carved in sunburst pattern, moulded wood surrounds enframing all rectangular windows, and stone steps with curved cheek walls.

43. HISTORY AND SIGNIFICANCE

This structure was built between 1875 and 1883, as it is illustrated on G.M. Hopkin's 1883 map of Lafayette Square.

44. DESCRIPTION OF ENVIRONMENT AND OUTBUILDINGS

45. SOURCES OF INFORMATION

city records and directories, maps, and site visit

46. PREPARED BY: Barbara Lang

47. ORGANIZATION: Landmarks Assoc.

48. DATE: 1/85

49. REVISION DATE(S): -

RETURN THIS FORM WHEN COMPLETED TO: OFFICE OF HISTORIC PRESERVATION
P.O. BOX 176
JEFFERSON CITY, MISSOURI 65102

IF ADDITIONAL SPACE IS NEEDED, ATTACH SEPARATE SHEET(S) TO THIS FORM

1. NO. 2. COUNTY 4. PRESENT LOCAL NAME(S) OR DESIGNATION(S) 5. OTHER NAME(S) 6. TOWNSHIP RANGE SECTION

MISSOURI OFFICE OF HISTORIC PRESERVATION
ARCHITECTURAL/HISTORIC INVENTORY SURVEY FORM

SLC-AS-007-074

NO. 188

COUNTY N/A

LOCATION OF NEGATIVES Landmarks Assoc.

4. PRESENT LOCAL NAME(S) OR DESIGNATION(S): 1122 Dolman Street

5. OTHER NAME(S):

SPECIFIC LEGAL LOCATION TOWNSHIP _____ RANGE _____ SECTION _____

IF CITY OR TOWN, STREET ADDRESS: 1122 Dolman Street

CITY OR TOWN: St. Louis IF RURAL, VICINITY

DESCRIPTION OF LOCATION

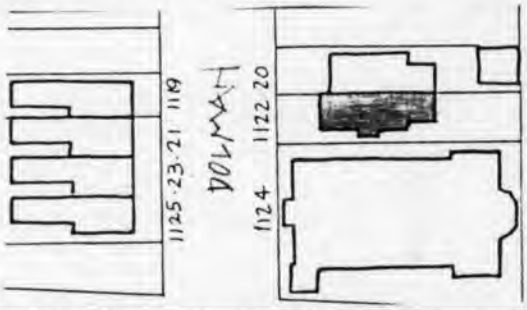

COORDINATES UTM
LAT
LONG

SITE ( ) STRUCTURE ( ) BUILDING (XX) OBJECT ( )

ON NATIONAL REGISTER? YES ( ) NO (XX)

IS IT ELIGIBLE? YES (XX) NO ( )

PART OF ESTAB. HIST. DISTRICT? YES ( ) NO (XX)

DISTRICT POTENTIAL? YES (XX) NO ( )

NAME OF ESTABLISHED DISTRICT

16. THEMATIC CATEGORY: N/A

17. DATE(S) OR PERIOD: circa 1880

18. STYLE OR DESIGN: vernacular classicism A

19. ARCHITECT OR ENGINEER: unknown

20. CONTRACTOR OR BUILDER: unknown

21. ORIGINAL USE, IF APPARENT: dwelling - single family

22. PRESENT USE: same

23. OWNERSHIP: PUBLIC ( ) PRIVATE (XX)

24. OWNER'S NAME AND ADDRESS IF KNOWN

25. OPEN TO PUBLIC? YES ( ) NO (XX)

26. LOCAL CONTACT PERSON OR ORGANIZATION: Landmarks Assoc. of St. Louis

27. OTHER SURVEYS IN WHICH INCLUDED

28. NO. OF STORIES: 2

29. BASEMENT? YES (XX) NO ( )

30. FOUNDATION MATERIAL: stone

31. WALL CONSTRUCTION: masonry bearing

32. ROOF TYPE AND MATERIAL: flat

33. NO. OF BAYS FRONT 2 SIDE 8 SS

34. WALL TREATMENT: red brick

35. PLAN SHAPE: rectangular

36. CHANGES (EXPLAIN IN NO. 42): ADDITION ( ) ALTERED (X) MOVED ( )

37. CONDITION INTERIOR: unknown EXTERIOR: good

38. PRESERVATION UNDERWAY? YES ( ) NO (XX)

39. ENDANGERED? BY WHAT? YES ( ) NO (XX)

40. VISIBLE FROM PUBLIC ROAD? YES (XX) NO ( )

41. DISTANCE FROM AND FRONTAGE ON ROAD

42. FURTHER DESCRIPTION OF IMPORTANT FEATURES

This two story brick residence has been slightly altered. Original segmentally arched windows have been boarded; and new eight light casement windows inserted. The cornice has been sheathed in siding.

43. HISTORY AND SIGNIFICANCE

This residence was constructed before 1883, as it is illustrated on G.M. Hopkin's 1883 map of Lafayette Square.

44. DESCRIPTION OF ENVIRONMENT AND OUTBUILDINGS

45. SOURCES OF INFORMATION

city records and directories, maps, and site visit

46. PREPARED BY: Barbara Lang

47. ORGANIZATION: Landmarks Assoc.

48. DATE: 1/85

49. REVISION DATE(S): -

RETURN THIS FORM WHEN COMPLETED TO: OFFICE OF HISTORIC PRESERVATION
P.O. BOX 176
JEFFERSON CITY, MISSOURI 65102

IF ADDITIONAL SPACE IS NEEDED, ATTACH SEPARATE SHEET(S) TO THIS FORM

1. NO. 2. COUNTY 4. PRESENT LOCAL NAME(S) OR DESIGNATION(S) 5. OTHER NAME(S) 6. TOWNSHIP RANGE SECTION



MISSOURI OFFICE OF HISTORIC PRESERVATION

ARCHITECTURAL/HISTORIC INVENTORY SURVEY FORM SLC-AS-007-045

NO. 201

COUNTY N/A

LOCATION OF NEGATIVES Landmarks Assoc.

4. PRESENT LOCAL NAME(S) OR DESIGNATION(S): 1201 Dolman Street

5. OTHER NAME(S):

SPECIFIC LEGAL LOCATION
TOWNSHIP _____ RANGE _____ SECTION _____
IF CITY OR TOWN, STREET ADDRESS: 1201 Dolman Street

CITY OR TOWN: St. Louis IF RURAL, VICINITY

DESCRIPTION OF LOCATION

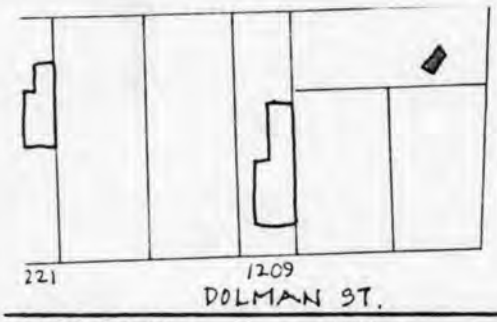

COORDINATES UTM
LAT
LONG

10. SITE ( ) STRUCTURE ( ) BUILDING ( ) OBJECT (XX)

11. ON NATIONAL REGISTER? YES ( ) NO (XX)

12. IS IT ELIGIBLE? YES ( ) NO (XX)

13. PART OF ESTAB. HIST. DISTRICT? YES (XX) NO ( )

14. DISTRICT POTENTIAL? YES (XX) NO ( )

15. NAME OF ESTABLISHED DISTRICT

16. THEMATIC CATEGORY: N/A

17. DATE(S) OR PERIOD: circa 1983

18. STYLE OR DESIGN: sculpture

19. ARCHITECT OR ENGINEER: unknown

20. CONTRACTOR OR BUILDER: unknown

21. ORIGINAL USE, IF APPARENT: sculpture

22. PRESENT USE: same

23. OWNERSHIP PUBLIC ( ) PRIVATE (X)

24. OWNER'S NAME AND ADDRESS IF KNOWN

25. OPEN TO PUBLIC? YES (X) NO ( )

26. LOCAL CONTACT PERSON OR ORGANIZATION: Landmarks Assoc. of St. Louis

27. OTHER SURVEYS IN WHICH INCLUDED

28. NO. OF STORIES

29. BASEMENT? YES ( ) NO ( )

30. FOUNDATION MATERIAL

31. WALL CONSTRUCTION

32. ROOF TYPE AND MATERIAL

33. NO. OF BAYS FRONT SIDE

34. WALL TREATMENT

35. PLAN SHAPE

36. CHANGES (EXPLAIN IN NO. 42) ADDITION ( ) ALTERED ( ) MOVED ( )

37. CONDITION INTERIOR _____ EXTERIOR _____

38. PRESERVATION UNDERWAY? YES ( ) NO ( )

39. ENDANGERED? BY WHAT? YES ( ) NO ( )

40. VISIBLE FROM PUBLIC ROAD? YES ( ) NO ( )

41. DISTANCE FROM AND FRONTAGE ON ROAD

42. FURTHER DESCRIPTION OF IMPORTANT FEATURES

Rough cut lumber sculpture of a prehistoric dinasaur.

43. HISTORY AND SIGNIFICANCE

44. DESCRIPTION OF ENVIRONMENT AND OUTBUILDINGS

45. SOURCES OF INFORMATION: site visit

46. PREPARED BY: Barbara Lang

47. ORGANIZATION: Landmarks Assoc.

48. DATE: 1/85

49. REVISION DATE(S): -

RETURN THIS FORM WHEN COMPLETED TO: OFFICE OF HISTORIC PRESERVATION
P.O. BOX 176
JEFFERSON CITY, MISSOURI 65102

IF ADDITIONAL SPACE IS NEEDED, ATTACH SEPARATE SHEET(S) TO THIS FORM

1. NO. 2. COUNTY 4. PRESENT LOCAL NAME(S) OR DESIGNATION(S) 5. OTHER NAME(S) 6. TOWNSHIP RANGE SECTION

MISSOURI OFFICE OF HISTORIC PRESERVATION
ARCHITECTURAL/HISTORIC INVENTORY SURVEY FORM SLC-AS-007-076

NO. 221

COUNTY N/A

LOCATION OF NEGATIVES Landmarks Assoc.

4. PRESENT LOCAL NAME(S) OR DESIGNATION(S): 1209 Dolman Street

5. OTHER NAME(S):

SPECIFIC LEGAL LOCATION TOWNSHIP _____ RANGE _____ SECTION _____

IF CITY OR TOWN, STREET ADDRESS: 1209 Dolman Street

CITY OR TOWN: St. Louis IF RURAL, VICINITY

DESCRIPTION OF LOCATION

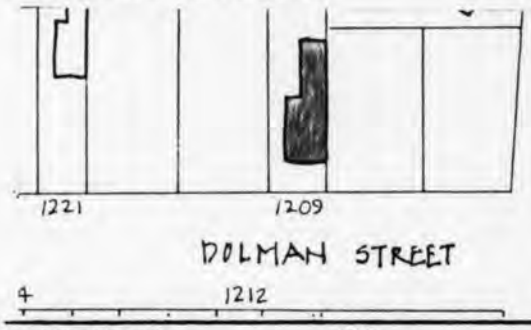

COORDINATES UTM
LAT
LONG

16. THEMATIC CATEGORY: N/A

17. DATE(S) OR PERIOD: circa 1875

18. STYLE OR DESIGN: vernacular classicism 19

19. ARCHITECT OR ENGINEER: unknown

20. CONTRACTOR OR BUILDER: unknown

21. ORIGINAL USE, IF APPARENT: dwelling - single family

22. PRESENT USE: same

23. OWNERSHIP: PUBLIC ( ) PRIVATE (XX)

24. OWNER'S NAME AND ADDRESS IF KNOWN

25. OPEN TO PUBLIC? YES ( ) NO (XX)

26. LOCAL CONTACT PERSON OR ORGANIZATION: Landmarks Assoc. of St. Louis

27. OTHER SURVEYS IN WHICH INCLUDED

28. NO. OF STORIES 2

29. BASEMENT? YES (XX) NO ( )

30. FOUNDATION MATERIAL: stone

31. WALL CONSTRUCTION: masonry bearing

32. ROOF TYPE AND MATERIAL: gable

33. NO. OF BAYS FRONT 3 SIDE 20

34. WALL TREATMENT: red brick

35. PLAN SHAPE: rectangular

36. CHANGES (EXPLAIN IN NO. 42): ADDITION ( ) ALTERED ( ) MOVED ( )

37. CONDITION INTERIOR unknown EXTERIOR good

38. PRESERVATION UNDERWAY? YES (XX) NO ( )

39. ENDANGERED? BY WHAT? YES ( ) NO (XX)

40. VISIBLE FROM PUBLIC ROAD? YES (XX) NO ( )

41. DISTANCE FROM AND FRONTAGE ON ROAD

10. SITE ( ) STRUCTURE ( ) BUILDING (XX) OBJECT ( )

11. ON NATIONAL REGISTER? YES ( ) NO (XX)

12. IS IT ELIGIBLE? YES (XX) NO ( )

13. PART OF ESTAB. HIST. DISTRICT? YES ( ) NO (XX)

14. DISTRICT POTENTIAL? YES (XX) NO ( )

15. NAME OF ESTABLISHED DISTRICT

42. FURTHER DESCRIPTION OF IMPORTANT FEATURES

Modillioned, beaded wood cornice featured.

43. HISTORY AND SIGNIFICANCE

This residence was constructed before 1875, as it is illustrated on Compton and Dry's 1875 map of Lafayette Square.

44. DESCRIPTION OF ENVIRONMENT AND OUTBUILDINGS

45. SOURCES OF INFORMATION

city records and directories, maps, and site visit

46. PREPARED BY: Barbara Lang

47. ORGANIZATION: Landmarks Assoc.

48. DATE: 1/85

49. REVISION DATE(S): -

RETURN THIS FORM WHEN COMPLETED TO: OFFICE OF HISTORIC PRESERVATION
P.O. BOX 176
JEFFERSON CITY, MISSOURI 65102

IF ADDITIONAL SPACE IS NEEDED, ATTACH SEPARATE SHEET(S) TO THIS FORM

1. NO. 2. COUNTY 4. PRESENT LOCAL NAME(S) OR DESIGNATION(S) 5. OTHER NAME(S) 6. TOWNSHIP RANGE SECTION

MISSOURI OFFICE OF HISTORIC PRESERVATION

ARCHITECTURAL/HISTORIC INVENTORY SURVEY FORM SLC-AS-007-047

1. NO. 190

2. COUNTY N/A

3. LOCATION OF NEGATIVES Landmarks Assoc.

4. PRESENT LOCAL NAME(S) OR DESIGNATION(S)
1212 Dolman Street

5. OTHER NAME(S)

6. SPECIFIC LEGAL LOCATION
TOWNSHIP _____ RANGE _____ SECTION _____
IF CITY OR TOWN, STREET ADDRESS
1212 Dolman Street

7. CITY OR TOWN IF RURAL, VICINITY
St. Louis

8. DESCRIPTION OF LOCATION

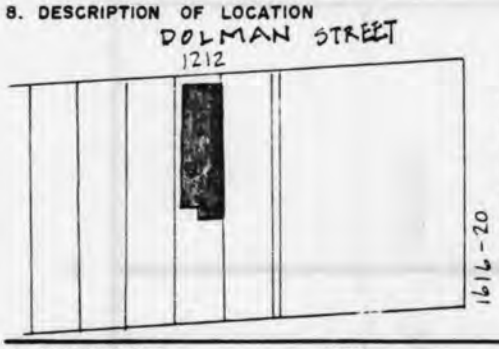

9. COORDINATES UTM
LAT
LONG

10. SITE ( ) STRUCTURE ( ) BUILDING (XX) OBJECT ( )

11. ON NATIONAL REGISTER? YES ( ) NO (XX)

12. IS IT ELIGIBLE? YES (X) NO ( )

13. PART OF ESTAB. HIST. DISTRICT? YES ( ) NO (XX)

14. DISTRICT POTENTIAL? YES (X) NO ( )

15. NAME OF ESTABLISHED DISTRICT

16. THEMATIC CATEGORY
N/A

17. DATE(S) OR PERIOD
circa 1880

18. STYLE OR DESIGN Vernacular classicism/mansard

19. ARCHITECT OR ENGINEER
unknown

20. CONTRACTOR OR BUILDER
unknown

21. ORIGINAL USE, IF APPARENT
dwelling - two family

22. PRESENT USE
dwelling - two family

23. OWNERSHIP PUBLIC ( ) PRIVATE (X)

24. OWNER'S NAME AND ADDRESS IF KNOWN

25. OPEN TO PUBLIC? YES ( ) NO (X)

26. LOCAL CONTACT PERSON OR ORGANIZATION
Landmarks Assoc. of St. Louis

27. OTHER SURVEYS IN WHICH INCLUDED

28. NO. OF STORIES 2½

29. BASEMENT? YES (X) NO ( )

30. FOUNDATION MATERIAL
stone

31. WALL CONSTRUCTION
masonry bearing

32. ROOF TYPE AND MATERIAL
mansard

33. NO. OF BAYS FRONT 2 SIDE

34. WALL TREATMENT
red brick

35. PLAN SHAPE rectangular

36. CHANGES (EXPLAIN IN NO. 42) ADDITION ( ) ALTERED ( ) MOVED ( )

37. CONDITION INTERIOR unknown EXTERIOR fair

38. PRESERVATION UNDERWAY? YES ( ) NO (XX)

39. ENDANGERED? BY WHAT? YES ( ) NO (XX)

40. VISIBLE FROM PUBLIC ROAD? YES (XX) NO ( )

41. DISTANCE FROM AND FRONTAGE ON ROAD

42. FURTHER DESCRIPTION OF IMPORTANT FEATURES
Corbeled pressed brick cornice.

43. HISTORY AND SIGNIFICANCE

44. DESCRIPTION OF ENVIRONMENT AND OUTBUILDINGS

45. SOURCES OF INFORMATION
city records and directories, maps, and site visit

46. PREPARED BY
Barbara Lang

47. ORGANIZATION
Landmarks Assoc.

48. DATE 1/85

49. REVISION DATE(S)

RETURN THIS FORM WHEN COMPLETED TO: OFFICE OF HISTORIC PRESERVATION
P.O. BOX 176
JEFFERSON CITY, MISSOURI 65102
PH. 314-751-4096

IF ADDITIONAL SPACE IS NEEDED, ATTACH SEPARATE SHEET(S) TO THIS FORM

1. NO. 2. COUNTY 4. PRESENT LOCAL NAME(S) OR DESIGNATION(S) 5. OTHER NAME(S) 6. TOWNSHIP RANGE SECTION

MISSOURI OFFICE OF HISTORIC PRESERVATION
ARCHITECTURAL/HISTORIC INVENTORY SURVEY FORM SLC-AS-007-078

NO. 210

4. PRESENT LOCAL NAME(S) OR DESIGNATION(S): 1221 Dolman Street

COUNTY: N/A

5. OTHER NAME(S):

LOCATION OF NEGATIVES: Landmarks Assoc.

SPECIFIC LEGAL LOCATION
TOWNSHIP _____ RANGE _____ SECTION _____

IF CITY OR TOWN, STREET ADDRESS: 1221 Dolman Street

CITY OR TOWN: St. Louis IF RURAL, VICINITY

1. DESCRIPTION OF LOCATION



3. COORDINATES UTM
LAT
LONG

0. SITE ( ) STRUCTURE ( )
BUILDING (XX) OBJECT ( )

1. ON NATIONAL REGISTER? YES ( ) NO (XX)

12. IS IT ELIGIBLE? YES (XX) NO ( )

3. PART OF ESTAB. HIST. DISTRICT? YES ( ) NO (XX)

14. DISTRICT POTENTIAL? YES (XX) NO ( )

5. NAME OF ESTABLISHED DISTRICT

16. THEMATIC CATEGORY: N/A

17. DATE(S) OR PERIOD: circa 1880

18. STYLE OR DESIGN: Vernacular classicism/mansard 99

19. ARCHITECT OR ENGINEER: unknown

20. CONTRACTOR OR BUILDER: unknown

21. ORIGINAL USE, IF APPARENT: dwelling - single family

22. PRESENT USE: same

23. OWNERSHIP: PUBLIC ( ) PRIVATE (XX)

24. OWNER'S NAME AND ADDRESS IF KNOWN

25. OPEN TO PUBLIC? YES ( ) NO (XX)

26. LOCAL CONTACT PERSON OR ORGANIZATION: Landmarks Assoc. of St. Louis

27. OTHER SURVEYS IN WHICH INCLUDED

28. NO. OF STORIES: 1½

29. BASEMENT? YES ( ) NO (XX)

30. FOUNDATION MATERIAL: stone

31. WALL CONSTRUCTION: masonry bearing

32. ROOF TYPE AND MATERIAL: mansard 01

33. NO. OF BAYS FRONT 2 SIDE

34. WALL TREATMENT: red brick

35. PLAN SHAPE: rectangular

36. CHANGES (EXPLAIN IN NO. 42): ADDITION ( ) ALTERED ( ) MOVED ( )

37. CONDITION INTERIOR: unknown EXTERIOR: good

38. PRESERVATION UNDERWAY? YES (X) NO ( )

39. ENDANGERED? BY WHAT? YES ( ) NO (X)

40. VISIBLE FROM PUBLIC ROAD? YES (X) NO ( )

41. DISTANCE FROM AND FRONTAGE ON ROAD

42. FURTHER DESCRIPTION OF IMPORTANT FEATURES

One and one-half story brick cottage with mansard roof features deep set-back from Dolman Street. Residence is embellished with segmentally arched window openings.

43. HISTORY AND SIGNIFICANCE

This residence was constructed before 1883, as it is illustrated on G.M. Hopkin's 1883 map of Lafayette Square.

44. DESCRIPTION OF ENVIRONMENT AND OUTBUILDINGS

45. SOURCES OF INFORMATION

city records and directories, maps, and site visit

46. PREPARED BY: Barbara Lang

47. ORGANIZATION: Landmarks Assoc.

48. DATE: 1/85

49. REVISION DATE(S): -

RETURN THIS FORM WHEN COMPLETED TO: OFFICE OF HISTORIC PRESERVATION
P.O. BOX 176
JEFFERSON CITY, MISSOURI 65102

IF ADDITIONAL SPACE IS NEEDED, ATTACH SEPARATE SHEET(S) TO THIS FORM

1. NO. 2. COUNTY 4. PRESENT LOCAL NAME(S) OR DESIGNATION(S) 5. OTHER NAME(S) 6. TOWNSHIP RANGE SECTION

MISSOURI OFFICE OF HISTORIC PRESERVATION
ARCHITECTURAL/HISTORIC INVENTORY SURVEY FORM SLC-AS-007-079

NO. 222

COUNTY N/A

LOCATION OF NEGATIVES Landmarks Assoc.

4. PRESENT LOCAL NAME(S) OR DESIGNATION(S): 1223-1225 Dolman Street

5. OTHER NAME(S): mo-[illegible] 1460-403-070

SPECIFIC LEGAL LOCATION TOWNSHIP _____ RANGE _____ SECTION _____

IF CITY OR TOWN, STREET ADDRESS: 1223-1225 Dolman Street

CITY OR TOWN: St. Louis IF RURAL, VICINITY

7. DESCRIPTION OF LOCATION

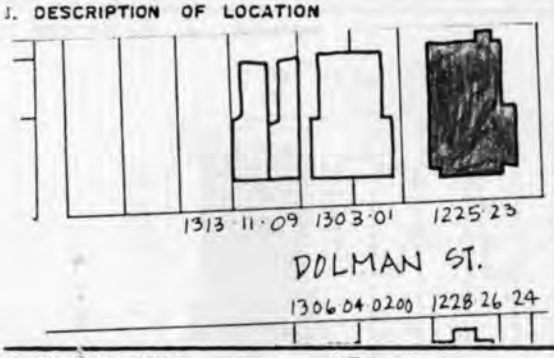

9. COORDINATES UTM
LAT
LONG

10. SITE ( ) STRUCTURE ( ) BUILDING (XX) OBJECT ( )

11. ON NATIONAL REGISTER? YES ( ) NO (XX)

12. IS IT ELIGIBLE? YES (XX) NO ( )

13. PART OF ESTAB. HIST. DISTRICT? YES ( ) NO (XX)

14. DISTRICT POTENTIAL? YES (XX) NO ( )

15. NAME OF ESTABLISHED DISTRICT

16. THEMATIC CATEGORY N/A

17. DATE(S) OR PERIOD circa 1875

18. STYLE OR DESIGN vernacular classicism 59

19. ARCHITECT OR ENGINEER unknown

20. CONTRACTOR OR BUILDER unknown

21. ORIGINAL USE, IF APPARENT dwelling-multi family DIB

22. PRESENT USE vacant CB

23. OWNERSHIP PUBLIC ( ) PRIVATE (XX)

24. OWNER'S NAME AND ADDRESS IF KNOWN

25. OPEN TO PUBLIC? YES ( ) NO (XX)

26. LOCAL CONTACT PERSON OR ORGANIZATION: Landmarks Assoc. of St. Louis

27. OTHER SURVEYS IN WHICH INCLUDED

28. NO. OF STORIES 2

29. BASEMENT? YES (XX) NO ( )

30. FOUNDATION MATERIAL stone

31. WALL CONSTRUCTION masonry bearing

32. ROOF TYPE AND MATERIAL gable

33. NO. OF BAYS FRONT 6 SIDE 2

34. WALL TREATMENT red brick

35. PLAN SHAPE rectangular

36. CHANGES (EXPLAIN IN NO. 42) ADDITION ( ) ALTERED ( ) MOVED ( )

37. CONDITION INTERIOR unknown EXTERIOR poor

38. PRESERVATION UNDERWAY? YES ( ) NO (XX)

39. ENDANGERED? BY WHAT? YES ( ) NO (XX)

40. VISIBLE FROM PUBLIC ROAD? YES (XX) NO ( )

41. DISTANCE FROM AND FRONTAGE ON ROAD

42. FURTHER DESCRIPTION OF IMPORTANT FEATURES

Original wood porches featured Eastlake style detailing. Wood cornice.

222 A

43. HISTORY AND SIGNIFICANCE

This multi-family dwelling was constructed before 1875, as it is illustrated on Compton and Dry's 1875 view of Lafayette Square.

222 B

44. DESCRIPTION OF ENVIRONMENT AND OUTBUILDINGS

45. SOURCES OF INFORMATION

city records and directories, maps, and site visit

46. PREPARED BY Barbara Lang

47. ORGANIZATION Landmarks Assoc.

48. DATE 1/85

49. REVISION DATE(S) -

RETURN THIS FORM WHEN COMPLETED TO: OFFICE OF HISTORIC PRESERVATION
P.O. BOX 176
JEFFERSON CITY, MISSOURI 65102

IF ADDITIONAL SPACE IS NEEDED, ATTACH SEPARATE SHEET(S) TO THIS FORM

1. NO. 2. COUNTY 4. PRESENT LOCAL NAME(S) OR DESIGNATION(S) 5. OTHER NAME(S) 6. TOWNSHIP RANGE SECTION

MISSOURI OFFICE OF HISTORIC PRESERVATION
ARCHITECTURAL/HISTORIC INVENTORY SURVEY FORM SLC-AS-007-080

NO. 203

COUNTY N/A

LOCATION OF NEGATIVES Landmarks Assoc.

4. PRESENT LOCAL NAME(S) OR DESIGNATION(S): 1124 Dolman Street St. Johns Episcopal

5. OTHER NAME(S): St. Mary's Assumption Catholic Church of the Eastern Rite

SPECIFIC LEGAL LOCATION TOWNSHIP _____ RANGE _____ SECTION _____

IF CITY OR TOWN, STREET ADDRESS: 1124 Dolman Street

CITY OR TOWN: St. Louis IF RURAL, VICINITY

DESCRIPTION OF LOCATION

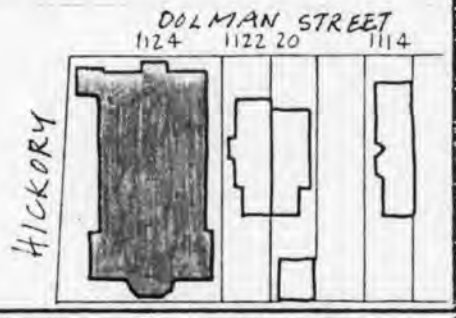

COORDINATES UTM
LAT
LONG

16. THEMATIC CATEGORY: N/A

17. DATE(S) OR PERIOD: circa 1870 1872

18. STYLE OR DESIGN: Gothic Revival 73 side

19. ARCHITECT OR ENGINEER: unknown

20. CONTRACTOR OR BUILDER: unknown Raeder, Frederick

21. ORIGINAL USE, IF APPARENT: church

22. PRESENT USE: same

23. OWNERSHIP: PUBLIC ( ) PRIVATE (XX)

24. OWNER'S NAME AND ADDRESS IF KNOWN

25. OPEN TO PUBLIC? YES (XX) NO ( )

26. LOCAL CONTACT PERSON OR ORGANIZATION: Landmarks Assoc. of St. Louis

27. OTHER SURVEYS IN WHICH INCLUDED

28. NO. OF STORIES 1½

29. BASEMENT? YES XXX NO ( )

30. FOUNDATION MATERIAL: stone

31. WALL CONSTRUCTION: masonry bearing

32. ROOF TYPE AND MATERIAL: gable - asphalt

33. NO. OF BAYS FRONT 3 SIDE 6 30 40

34. WALL TREATMENT: red brick

35. PLAN SHAPE: rectangular

36. CHANGES (EXPLAIN IN NO. 42): ADDITION ( ) ALTERED (XX) MOVED ( )

37. CONDITION: INTERIOR _____ EXTERIOR good

38. PRESERVATION UNDERWAY? YES (XX) NO ( )

39. ENDANGERED? BY WHAT? YES ( ) NO (XX)

40. VISIBLE FROM PUBLIC ROAD? YES (XX) NO ( )

41. DISTANCE FROM AND FRONTAGE ON ROAD

10. SITE ( ) STRUCTURE ( ) BUILDING (XX) OBJECT ( )

11. ON NATIONAL REGISTER? YES ( ) NO (XX)

12. IS IT ELIGIBLE? YES (XX) NO ( )

13. PART OF ESTAB. HIST. DISTRICT? YES ( ) NO (XX)

14. DISTRICT POTENTIAL? YES (XX) NO ( )

15. NAME OF ESTABLISHED DISTRICT

42. FURTHER DESCRIPTION OF IMPORTANT FEATURES

This red brick church features a traditional plan including cross-gabled transept and nave, semi-circular choir and southwest bell tower. Side elevations are articulated by corbeled buttresses which enframe lancet windows on each bay. The north and south elevations of the transept are embellished with rose windows with leaded glass in the gable ends, and two pair of lancet windows on the lower story.

43. HISTORY AND SIGNIFICANCE (cont.)

This church was constructed before 1875 as the St. John's Episcopal Church, one of sixteen Episcopal Churches in St. Louis at this time.

44. DESCRIPTION OF ENVIRONMENT AND OUTBUILDINGS

45. SOURCES OF INFORMATION: city records and directories, maps, and site visit

46. PREPARED BY: Barbara Lang

47. ORGANIZATION: Landmarks Assoc.

48. DATE: 1/85

49. REVISION DATE(S): -

RETURN THIS FORM WHEN COMPLETED TO: OFFICE OF HISTORIC PRESERVATION, P.O. BOX 176, JEFFERSON CITY, MISSOURI 65102

IF ADDITIONAL SPACE IS NEEDED, ATTACH SEPARATE SHEET(S) TO THIS FORM

1. NO. 2. COUNTY 4. PRESENT LOCAL NAME(S) OR DESIGNATION(S) 5. OTHER NAME(S) 6. TOWNSHIP RANGE SECTION

1124 Dolman Street cont.

42. Further Description of Important Features:

...The Dolman Street facade features two larger lancet windows with wood tracery flanking slightly projecting entrance bay. Roman arch entrance is embellished with depiction of Virgin Mary and Jesus in tympanum. Above entrance, large rose window with leaded glass is enframed within wide lancet window. Original third story belfry and spire of tower have been removed. Remaining second level belfry is articulated with three lancet windows on each elevation. Stone detailing is utilized throughout this structure. In addition to the stone foundation and steps, the entrace surround is executed in stone, as are the buttress caps and lancet window peaks.

MISSOURI OFFICE OF HISTORIC PRESERVATION

ARCHITECTURAL/HISTORIC INVENTORY SURVEY FORM

SLC-AS-007-081

1. NO. 191

2. COUNTY N/A

3. LOCATION OF NEGATIVES Landmarks Assoc.

4. PRESENT LOCAL NAME(S) OR DESIGNATION(S)
1226-28, 1304-06 Dolman Street

5. OTHER NAME(S)

6. SPECIFIC LEGAL LOCATION
TOWNSHIP _____ RANGE _____ SECTION _____
IF CITY OR TOWN, STREET ADDRESS
1226-28, 1304-06 Dolman Street

7. CITY OR TOWN St. Louis IF RURAL, VICINITY

8. DESCRIPTION OF LOCATION

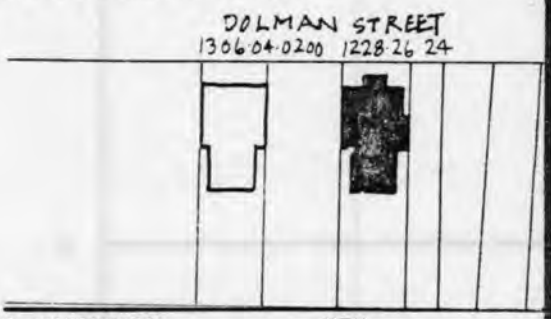

9. COORDINATES UTM
LAT
LONG

10. SITE ( ) STRUCTURE ( ) BUILDING (XX) OBJECT ( )

11. ON NATIONAL REGISTER? YES ( ) NO (XX)

12. IS IT ELIGIBLE? YES (XX) NO ( )

13. PART OF ESTAB. HIST. DISTRICT? YES (=) NO (XXX)

14. DISTRICT POTENTIAL? YES (XX) NO ( )

15. NAME OF ESTABLISHED DISTRICT

16. THEMATIC CATEGORY N/A

17. DATE(S) OR PERIOD circa 1900

18. STYLE OR DESIGN 20th century flat

19. ARCHITECT OR ENGINEER unknown

20. CONTRACTOR OR BUILDER unknown

21. ORIGINAL USE, IF APPARENT dwellings-multi family

22. PRESENT USE vacant

23. OWNERSHIP PUBLIC ( ) PRIVATE (X)

24. OWNER'S NAME AND ADDRESS IF KNOWN

25. OPEN TO PUBLIC? YES ( ) NO (X)

26. LOCAL CONTACT PERSON OR ORGANIZATION
Landmarks Assoc. of St. Louis

27. OTHER SURVEYS IN WHICH INCLUDED

28. NO. OF STORIES 2

29. BASEMENT? YES (XX) NO ( )

30. FOUNDATION MATERIAL stone

31. WALL CONSTRUCTION masonry bearing

32. ROOF TYPE AND MATERIAL flat

33. NO. OF BAYS FRONT 4 each SIDE

34. WALL TREATMENT red brick

35. PLAN SHAPE rectangular

36. CHANGES (EXPLAIN IN NO. 42) ADDITION ( ) ALTERED ( ) MOVED ( )

37. CONDITION INTERIOR poor EXTERIOR poor

38. PRESERVATION UNDERWAY? YES ( ) NO (XX)

39. ENDANGERED? BY WHAT? YES (XX) NO ( ) demolition

40. VISIBLE FROM PUBLIC ROAD? YES (XX) NO ( )

41. DISTANCE FROM AND FRONTAGE ON ROAD

42. FURTHER DESCRIPTION OF IMPORTANT FEATURES

Remaining structures of a row of four two family 20th century flats. All openings have been boarded.

191 A

43. HISTORY AND SIGNIFICANCE

192 B

44. DESCRIPTION OF ENVIRONMENT AND OUTBUILDINGS

45. SOURCES OF INFORMATION
site visit

46. PREPARED BY Barbara Lang

47. ORGANIZATION Landmarks Assoc.

48. DATE 1/85

49. REVISION DATE(S)

RETURN THIS FORM WHEN COMPLETED TO: OFFICE OF HISTORIC PRESERVATION
P.O. BOX 176
JEFFERSON CITY, MISSOURI 65102
PH. 314-751-4096

IF ADDITIONAL SPACE IS NEEDED, ATTACH SEPARATE SHEET(S) TO THIS FORM

1. NO. 2. COUNTY 4. PRESENT LOCAL NAME(S) OR DESIGNATION(S) 5. OTHER NAME(S) 6. TOWNSHIP RANGE SECTION

MISSOURI OFFICE OF HISTORIC PRESERVATION
ARCHITECTURAL/HISTORIC INVENTORY SURVEY FORM SLC-AS-007-082

NO. 223

COUNTY N/A

LOCATION OF NEGATIVES Landmarks Assoc.

4. PRESENT LOCAL NAME(S) OR DESIGNATION(S): 1301-1303 Dolman Street

5. OTHER NAME(S):

SPECIFIC LEGAL LOCATION TOWNSHIP _____ RANGE _____ SECTION _____

IF CITY OR TOWN, STREET ADDRESS: 1301-1303 Dolman Street

CITY OR TOWN: St. Louis IF RURAL, VICINITY

3. DESCRIPTION OF LOCATION



8. COORDINATES UTM
LAT
LONG

10. SITE ( ) STRUCTURE ( ) BUILDING (XX) OBJECT ( )

11. ON NATIONAL REGISTER? YES ( ) NO (XX)

12. IS IT ELIGIBLE? YES (XX) NO ( )

13. PART OF ESTAB. HIST. DISTRICT? YES ( ) NO (XX)

14. DISTRICT POTENTIAL? YES (XX) NO ( )

15. NAME OF ESTABLISHED DISTRICT

16. THEMATIC CATEGORY N/A

17. DATE(S) OR PERIOD circa 1880

18. STYLE OR DESIGN vernacular classicism 50 51

19. ARCHITECT OR ENGINEER unknown

20. CONTRACTOR OR BUILDER unknown

21. ORIGINAL USE, IF APPARENT dwelling - two family DIB

22. PRESENT USE vacant R1 R1

23. OWNERSHIP PUBLIC ( ) PRIVATE (XX)

24. OWNER'S NAME AND ADDRESS IF KNOWN

25. OPEN TO PUBLIC? YES ( ) NO (XX)

26. LOCAL CONTACT PERSON OR ORGANIZATION: Landmarks Assoc. of St. Louis

27. OTHER SURVEYS IN WHICH INCLUDED

28. NO. OF STORIES 2½

29. BASEMENT? YES (XX) NO ( )

30. FOUNDATION MATERIAL: stone

31. WALL CONSTRUCTION: masonry bearing

32. ROOF TYPE AND MATERIAL: gable DE

33. NO. OF BAYS FRONT 4 SIDE 30

34. WALL TREATMENT: red brick

35. PLAN SHAPE: rectangular

36. CHANGES (EXPLAIN IN NO. 42) ADDITION ( ) ALTERED ( ) MOVED ( )

37. CONDITION INTERIOR unknown EXTERIOR fair

38. PRESERVATION UNDERWAY? YES ( ) NO (X)

39. ENDANGERED? BY WHAT? YES ( ) NO (X)

40. VISIBLE FROM PUBLIC ROAD? YES (X) NO ( )

41. DISTANCE FROM AND FRONTAGE ON ROAD

42. FURTHER DESCRIPTION OF IMPORTANT FEATURES

Two family brick residence features round-arched openings on central bay and segmnetally arched openings on flankning bays. Gabled dormer supported by brick piers.

43. HISTORY AND SIGNIFICANCE

This two family residence was constructed before 1883, as it is illustrated on G.M. Hopkin's 1883 map of Lafayette Square.

44. DESCRIPTION OF ENVIRONMENT AND OUTBUILDINGS

45. SOURCES OF INFORMATION
city records and directories, maps, and site visit

46. PREPARED BY Barbara Lang

47. ORGANIZATION Landmarks Assoc.

48. DATE 1/85

49. REVISION DATE(S) -

RETURN THIS FORM WHEN COMPLETED TO: OFFICE OF HISTORIC PRESERVATION
P.O. BOX 176
JEFFERSON CITY, MISSOURI 65102

IF ADDITIONAL SPACE IS NEEDED, ATTACH SEPARATE SHEET(S) TO THIS FORM

1. NO. 2. COUNTY 4. PRESENT LOCAL NAME(S) OR DESIGNATION(S) 5. OTHER NAME(S) 6. TOWNSHIP RANGE SECTION

MISSOURI OFFICE OF HISTORIC PRESERVATION
ARCHITECTURAL/HISTORIC INVENTORY SURVEY FORM SLC-AS-007-083

NO. 189

4. PRESENT LOCAL NAME(S) OR DESIGNATION(S): 1309-1311 Dolman Street

COUNTY: N/A

5. OTHER NAME(S):

LOCATION OF NEGATIVES: Landmarks Assoc.

SPECIFIC LEGAL LOCATION
TOWNSHIP _____ RANGE _____ SECTION _____

IF CITY OR TOWN, STREET ADDRESS: 1309-1311 Dolman Street

CITY OR TOWN: St. Louis IF RURAL, VICINITY

1. DESCRIPTION OF LOCATION

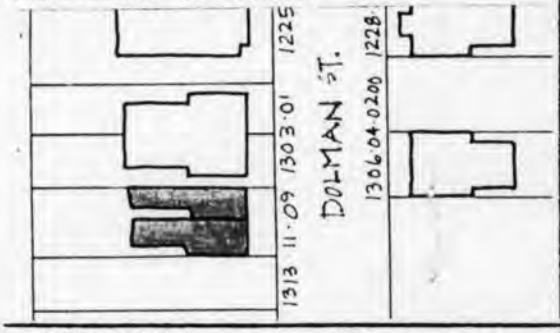

3. COORDINATES UTM
LAT
LONG

10. SITE ( ) STRUCTURE ( )
BUILDING (XX) OBJECT ( )

11. ON NATIONAL REGISTER? YES ( ) NO (XX)

12. IS IT ELIGIBLE? YES (XX) NO ( )

13. PART OF ESTAB. HIST. DISTRICT? YES ( ) NO (XX)

14. DISTRICT POTENTIAL? YES (XX) NO ( )

15. NAME OF ESTABLISHED DISTRICT

16. THEMATIC CATEGORY: N/A

17. DATE(S) OR PERIOD: circa 1885

18. STYLE OR DESIGN: Italianate/Mansard 90 50

19. ARCHITECT OR ENGINEER: unknown

20. CONTRACTOR OR BUILDER: unknown

21. ORIGINAL USE, IF APPARENT: dwelling - two family 01A

22. PRESENT USE: same 21 21

23. OWNERSHIP: PUBLIC ( ) PRIVATE (XX)

24. OWNER'S NAME AND ADDRESS IF KNOWN

25. OPEN TO PUBLIC? YES ( ) NO (XX)

26. LOCAL CONTACT PERSON OR ORGANIZATION: Landmarks Assoc. of St. Louis

27. OTHER SURVEYS IN WHICH INCLUDED

28. NO. OF STORIES: 2½

29. BASEMENT? YES (XX) NO ( )

30. FOUNDATION MATERIAL: stone

31. WALL CONSTRUCTION: masonry bearing

32. ROOF TYPE AND MATERIAL: mansard

33. NO. OF BAYS FRONT 6 SIDE 20 90

34. WALL TREATMENT: red brick

35. PLAN SHAPE: rectangular

36. CHANGES (EXPLAIN IN NO. 42): ADDITION ( ) ALTERED ( ) MOVED ( )

37. CONDITION INTERIOR: unknown EXTERIOR: good

38. PRESERVATION UNDERWAY? YES ( ) NO (XX)

39. ENDANGERED? BY WHAT? YES ( ) NO (XX)

40. VISIBLE FROM PUBLIC ROAD? YES (XX) NO ( )

41. DISTANCE FROM AND FRONTAGE ON ROAD

42. FURTHER DESCRIPTION OF IMPORTANT FEATURES

-Stone sills and sill brackets.

-Bracketed wood cornice.

189 A

43. HISTORY AND SIGNIFICANCE

189 B

44. DESCRIPTION OF ENVIRONMENT AND OUTBUILDINGS

45. SOURCES OF INFORMATION
city records and directories, maps, and site visit

46. PREPARED BY: Barbara Lang

47. ORGANIZATION: Landmarks Assoc.

48. DATE: 1/85

49. REVISION DATE(S): -

RETURN THIS FORM WHEN COMPLETED TO: OFFICE OF HISTORIC PRESERVATION
P.O. BOX 176
JEFFERSON CITY, MISSOURI 65102

IF ADDITIONAL SPACE IS NEEDED, ATTACH SEPARATE SHEET(S) TO THIS FORM

1. NO. 2. COUNTY 4. PRESENT LOCAL NAME(S) OR DESIGNATION(S) 5. OTHER NAME(S) 6. TOWNSHIP RANGE SECTION

MISSOURI OFFICE OF HISTORIC PRESERVATION
ARCHITECTURAL/HISTORIC INVENTORY SURVEY FORM SLC-AS-007-084

1. NO. 205

2. COUNTY N/A

3. LOCATION OF NEGATIVES Landmarks Assoc.

4. PRESENT LOCAL NAME(S) OR DESIGNATION(S) 1322-32 Dolman Street

5. OTHER NAME(S)

6. SPECIFIC LEGAL LOCATION
TOWNSHIP _____ RANGE _____ SECTION _____
IF CITY OR TOWN, STREET ADDRESS
1322-32 Dolman Street

7. CITY OR TOWN IF RURAL, VICINITY
St. Louis

8. DESCRIPTION OF LOCATION



9. COORDINATES UTM
LAT
LONG

10. SITE ( ) STRUCTURE ( )
BUILDING (XX) OBJECT ( )

11. ON NATIONAL REGISTER? YES ( ) NO (XX)

12. IS IT ELIGIBLE? YES (XX) NO ( )

13. PART OF ESTAB. HIST. DISTRICT? YES ( ) NO (XX)

14. DISTRICT POTENTIAL? YES (XX) NO ( )

15. NAME OF ESTABLISHED DISTRICT

16. THEMATIC CATEGORY N/A

17. DATE(S) OR PERIOD circa 1900

18. STYLE OR DESIGN vernacular classicism 69

19. ARCHITECT OR ENGINEER unknown

20. CONTRACTOR OR BUILDER unknown

21. ORIGINAL USE, IF APPARENT factory 10A

22. PRESENT USE vacant

23. OWNERSHIP PUBLIC ( ) PRIVATE (XX)

24. OWNER'S NAME AND ADDRESS IF KNOWN

25. OPEN TO PUBLIC? YES ( ) NO (XX)

26. LOCAL CONTACT PERSON OR ORGANIZATION Landmarks Assoc. of St. Louis

27. OTHER SURVEYS IN WHICH INCLUDED

28. NO. OF STORIES 3½

29. BASEMENT? YES (XX) NO ( )

30. FOUNDATION MATERIAL stone

31. WALL CONSTRUCTION masonry bearing

32. ROOF TYPE AND MATERIAL flat PR

33. NO. OF BAYS 62 30
FRONT 12 SIDE

34. WALL TREATMENT red brick

35. PLAN SHAPE rectangular

36. CHANGES (EXPLAIN IN NO. 42) ADDITION ( ) ALTERED ( ) MOVED ( )

37. CONDITION INTERIOR unknown
EXTERIOR good

38. PRESERVATION UNDERWAY? YES ( ) NO (XX)

39. ENDANGERED? BY WHAT? YES ( ) NO (XX)

40. VISIBLE FROM PUBLIC ROAD? YES (XX) NO ( )

41. DISTANCE FROM AND FRONTAGE ON ROAD

42. FURTHER DESCRIPTION OF IMPORTANT FEATURES
Three and one-half story brick structure on raised basement features rectangular sash windows with stone sills; and transomed third story windows. Building is further embellished with terra cotta hood or pediment over entrance and raised parapet with terra cotta cornice.

205A

205B

43. HISTORY AND SIGNIFICANCE

44. DESCRIPTION OF ENVIRONMENT AND OUTBUILDINGS

45. SOURCES OF INFORMATION
city records and directories, maps, and site visit

46. PREPARED BY Barbara Lang

47. ORGANIZATION Landmarks Assoc.

48. DATE 1/85

49. REVISION DATE(S) -

RETURN THIS FORM WHEN COMPLETED TO: OFFICE OF HISTORIC PRESERVATION
P.O. BOX 176
JEFFERSON CITY, MISSOURI 65102

IF ADDITIONAL SPACE IS NEEDED, ATTACH SEPARATE SHEET(S) TO THIS FORM

1. NO. 2. COUNTY 4. PRESENT LOCAL NAME(S) OR DESIGNATION(S) 5. OTHER NAME(S) 6. TOWNSHIP RANGE SECTION

BOURAS CO.

MISSOURI OFFICE OF HISTORIC PRESERVATION

ARCHITECTURAL/HISTORIC INVENTORY SURVEY FORM SLC-AS-007-085

1. NO. 204

2. COUNTY N/A

3. LOCATION OF NEGATIVES Landmarks Assoc.

4. PRESENT LOCAL NAME(S) OR DESIGNATION(S)
1412-14 Dolman Street

5. OTHER NAME(S)

6. SPECIFIC LEGAL LOCATION
TOWNSHIP _____ RANGE _____ SECTION _____
IF CITY OR TOWN, STREET ADDRESS
1412-14 Dolman Street

7. CITY OR TOWN IF RURAL, VICINITY
St. Louis

8. DESCRIPTION OF LOCATION

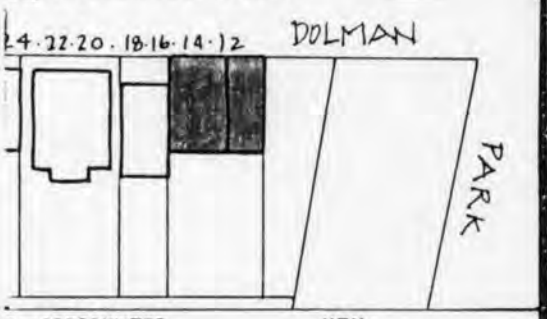

9. COORDINATES UTM
LAT
LONG

10. SITE ( ) STRUCTURE ( ) BUILDING (X) OBJECT ( )

11. ON NATIONAL REGISTER? YES ( ) NO (X)

12. IS IT ELIGIBLE? YES (XX) NO ( )

13. PART OF ESTAB. HIST. DISTRICT? YES ( ) NO (X)

14. DISTRICT POTENTIAL? YES (XX) NO ( )

15. NAME OF ESTABLISHED DISTRICT

16. THEMATIC CATEGORY
N/A

17. DATE(S) OR PERIOD
circa 1890

18. STYLE OR DESIGN
vernacular classicism

19. ARCHITECT OR ENGINEER
unknown

20. CONTRACTOR OR BUILDER
unknown

21. ORIGINAL USE, IF APPARENT
commercial 02E 16D

22. PRESENT USE
~~auto service center/vacant~~

23. OWNERSHIP PUBLIC ( ) PRIVATE (XX)

24. OWNER'S NAME AND ADDRESS IF KNOWN

25. OPEN TO PUBLIC? YES ( ) NO (XX)

26. LOCAL CONTACT PERSON OR ORGANIZATION
Landmarks Assoc. of St. Louis

27. OTHER SURVEYS IN WHICH INCLUDED

28. NO. OF STORIES 1 and 2

29. BASEMENT? YES ( ) NO (X)

30. FOUNDATION MATERIAL
stone

31. WALL CONSTRUCTION
masonry bearing

32. ROOF TYPE AND MATERIAL
flat

33. NO. OF BAYS FRONT 3 SIDE

34. WALL TREATMENT
red brick

35. PLAN SHAPE rectangular

36. CHANGES (EXPLAIN IN NO. 42) ADDITION ( ) ALTERED (X) MOVED ( )

37. CONDITION unknown
INTERIOR ~~fair~~
EXTERIOR

38. PRESERVATION UNDERWAY? YES ( ) NO (XX)

39. ENDANGERED? BY WHAT? YES ( ) NO (XX)

40. VISIBLE FROM PUBLIC ROAD? YES (XX) NO ( )

41. DISTANCE FROM AND FRONTAGE ON ROAD

42. FURTHER DESCRIPTION OF IMPORTANT FEATURES

Two adjacent structures; one story red brick garage and two story red brick commercial structure (vacant). Two story structure features enlarged openings on lower story, and segmentally arched windows on the second story. Denticulated brick cornice caps structure. All openings on the Dolman Street facade have been boarded.

204 A

204 B

43. HISTORY AND SIGNIFICANCE

44. DESCRIPTION OF ENVIRONMENT AND OUTBUILDINGS

45. SOURCES OF INFORMATION
city records and directories, maps, and site visit

46. PREPARED BY
Barbara Lang

47. ORGANIZATION
Landmarks Assoc.

48. DATE 1/85

49. REVISION DATE(S)

RETURN THIS FORM WHEN COMPLETED TO: OFFICE OF HISTORIC PRESERVATION
P.O. BOX 176
JEFFERSON CITY, MISSOURI 65102
PH. 314-751-4096

IF ADDITIONAL SPACE IS NEEDED, ATTACH SEPARATE SHEET(S) TO THIS FORM

1. NO. | 2. COUNTY | 4. PRESENT LOCAL NAME(S) OR DESIGNATION(S) | 5. OTHER NAME(S) | 6. TOWNSHIP | RANGE | SECTION

AUTO SERVICE

AUTO SERVICE

MISSOURI OFFICE OF HISTORIC PRESERVATION

ARCHITECTURAL/HISTORIC INVENTORY SURVEY FORM SLC-AS-007-086

1. NO. 194

2. COUNTY N/A

3. LOCATION OF NEGATIVES Landmarks Assoc.

4. PRESENT LOCAL NAME(S) OR DESIGNATION(S)
1413 Dolman Street

5. OTHER NAME(S)

6. SPECIFIC LEGAL LOCATION
TOWNSHIP _____ RANGE _____ SECTION _____
IF CITY OR TOWN, STREET ADDRESS
1413 Dolman Street

7. CITY OR TOWN St. Louis IF RURAL, VICINITY

8. DESCRIPTION OF LOCATION



9. COORDINATES UTM
LAT
LONG

10. SITE ( ) STRUCTURE ( ) BUILDING (XX) OBJECT ( )

11. ON NATIONAL REGISTER? YES ( ) NO (XX)

12. IS IT ELIGIBLE? YES (XX) NO ( )

13. PART OF ESTAB. HIST. DISTRICT? YES (XX) NO ( )

14. DISTRICT POTENTIAL? YES ( ) NO ( )

15. NAME OF ESTABLISHED DISTRICT
Lafayette Square Historic District

16. THEMATIC CATEGORY
N/A

17. DATE(S) OR PERIOD
1891

18. STYLE OR DESIGN
vernacular classicism

19. ARCHITECT OR ENGINEER
E. Preisler

20. CONTRACTOR OR BUILDER
same

21. ORIGINAL USE, IF APPARENT
~~dwelling - two family~~

22. PRESENT USE
vacant

23. OWNERSHIP PUBLIC ( ) PRIVATE (XX)

24. OWNER'S NAME AND ADDRESS IF KNOWN

25. OPEN TO PUBLIC? YES ( ) NO (XX)

26. LOCAL CONTACT PERSON OR ORGANIZATION
Landmarks Assoc. of St. Louis

27. OTHER SURVEYS IN WHICH INCLUDED

28. NO. OF STORIES 2

29. BASEMENT? YES (XX) NO ( )

30. FOUNDATION MATERIAL
stone

31. WALL CONSTRUCTION
masonry bearing

32. ROOF TYPE AND MATERIAL
flat

33. NO. OF BAYS FRONT 2 SIDE

34. WALL TREATMENT
red brick

35. PLAN SHAPE rectangular

36. CHANGES (EXPLAIN IN NO. 42) ADDITION ( ) ALTERED ( ) MOVED ( )

37. CONDITION
INTERIOR unknown
EXTERIOR good

38. PRESERVATION UNDERWAY? YES (XX) NO ( )

39. ENDANGERED? BY WHAT? YES ( ) NO (XX)

40. VISIBLE FROM PUBLIC ROAD? YES (XX) NO ( )

41. DISTANCE FROM AND FRONTAGE ON ROAD

42. FURTHER DESCRIPTION OF IMPORTANT FEATURES

Two story attached townhouse features slightly projecting bay with rectangular sash windows paired beneath segmentally arched openings on lower story, rectangular sash windows above, and peaked, or gabled, roof. Round-arched recessed entry houses two doors for seperate apartments. This structure is identical to 1424 and 1426 S. 18th Street, also built by E. Preisler.

43. HISTORY AND SIGNIFICANCE

This two-family residence was designed and built by owner E. Preisler. It is identical to 1424 and to 1426 S. 18th Street, as they were also designed by Preisler in the same year.

44. DESCRIPTION OF ENVIRONMENT AND OUTBUILDINGS

45. SOURCES OF INFORMATION
city records and directories, maps, and site visit

46. PREPARED BY
Barbara Lang

47. ORGANIZATION
Landmarks Assoc.

48. DATE 1/85

49. REVISION DATE(S)

RETURN THIS FORM WHEN COMPLETED TO: OFFICE OF HISTORIC PRESERVATION
P.O. BOX 176
JEFFERSON CITY, MISSOURI 65102
PH. 314-751-4096

IF ADDITIONAL SPACE IS NEEDED, ATTACH SEPARATE SHEET(S) TO THIS FORM

1. NO. 2. COUNTY 4. PRESENT LOCAL NAME(S) OR DESIGNATION(S) 5. OTHER NAME(S) 6. TOWNSHIP RANGE SECTION

MISSOURI OFFICE OF HISTORIC PRESERVATION

ARCHITECTURAL/HISTORIC INVENTORY SURVEY FORM SLC-AS-007-087

1. NO. 207

2. COUNTY N/A

3. LOCATION OF NEGATIVES Landmarks Assoc.

4. PRESENT LOCAL NAME(S) OR DESIGNATION(S) 1415 Dolman Street

5. OTHER NAME(S)

6. SPECIFIC LEGAL LOCATION TOWNSHIP _____ RANGE _____ SECTION _____

IF CITY OR TOWN, STREET ADDRESS 1415 Dolman Street

7. CITY OR TOWN St. Louis IF RURAL, VICINITY

8. DESCRIPTION OF LOCATION

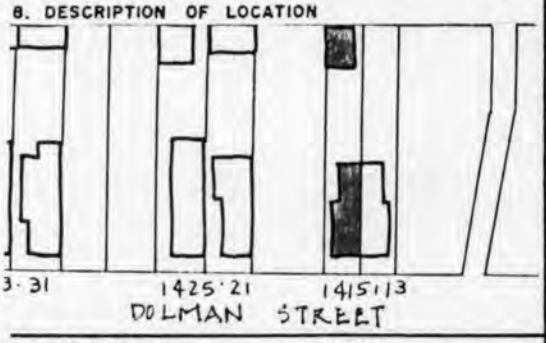

9. COORDINATES UTM
LAT
LONG

10. SITE ( ) STRUCTURE ( ) BUILDING (XX) OBJECT ( )

11. ON NATIONAL REGISTER? YES ( ) NO (XX)

12. IS IT ELIGIBLE? YES (XX) NO ( )

13. PART OF ESTAB. HIST. DISTRICT? YES (XX) NO ( )

14. DISTRICT POTENTIAL? YES ( ) NO ( )

15. NAME OF ESTABLISHED DISTRICT
Lafayette Sqare Historic District

16. THEMATIC CATEGORY N/A

17. DATE(S) OR PERIOD 1891

18. STYLE OR DESIGN vernacular classicism 50

19. ARCHITECT OR ENGINEER E. Preisler

20. CONTRACTOR OR BUILDER Same

21. ORIGINAL USE, IF APPARENT dwelling

22. PRESENT USE vacant

23. OWNERSHIP PUBLIC ( ) PRIVATE (XX)

24. OWNER'S NAME AND ADDRESS IF KNOWN

25. OPEN TO PUBLIC? YES ( ) NO (XX)

26. LOCAL CONTACT PERSON OR ORGANIZATION Landmarks Assoc. of St. Louis

27. OTHER SURVEYS IN WHICH INCLUDED

28. NO. OF STORIES 2

29. BASEMENT? YES (XX) NO ( )

30. FOUNDATION MATERIAL stone

31. WALL CONSTRUCTION masonry bearing

32. ROOF TYPE AND MATERIAL flat Pe

33. NO. OF BAYS 30 FRONT 3 SIDE

34. WALL TREATMENT red brick

35. PLAN SHAPE rectangular

36. CHANGES (EXPLAIN IN NO. 42) ADDITION ( ) ALTERED ( ) MOVED ( )

37. CONDITION INTERIOR unknown EXTERIOR good

38. PRESERVATION UNDERWAY? YES ( ) NO (XX)

39. ENDANGERED? BY WHAT? YES ( ) NO (XX)

40. VISIBLE FROM PUBLIC ROAD? YES (XX) NO ( )

41. DISTANCE FROM AND FRONTAGE ON ROAD

42. FURTHER DESCRIPTION OF IMPORTANT FEATURES

Two story brick residence features round-arched window and door openings on lower story; rectangular sash windows above, and corbeled brick string courses.

207A

43. HISTORY AND SIGNIFICANCE

This residence, and the one adjacent, 1413 Dolman Street, were designed in 1891 by E. Preisler. Preisler also designed 1424-30 S. 18th Street, and 1434-36 S. 18th Street.

44. DESCRIPTION OF ENVIRONMENT AND OUTBUILDINGS

1

45. SOURCES OF INFORMATION

city records and directories, maps, and site visit

46. PREPARED BY Barbara Lang 207B

47. ORGANIZATION Landmarks Assoc.

48. DATE 1/85

49. REVISION DATE(S)

RETURN THIS FORM WHEN COMPLETED TO: OFFICE OF HISTORIC PRESERVATION
P.O. BOX 176
JEFFERSON CITY, MISSOURI 65102
PH. 314-751-4096

IF ADDITIONAL SPACE IS NEEDED, ATTACH SEPARATE SHEET(S) TO THIS FORM

1. NO. 2. COUNTY 4. PRESENT LOCAL NAME(S) OR DESIGNATION(S) 5. OTHER NAME(S) 6. TOWNSHIP RANGE SECTION

MISSOURI OFFICE OF HISTORIC PRESERVATION

ARCHITECTURAL/HISTORIC INVENTORY SURVEY FORM SLC-AS-007-088

1. NO. 192

2. COUNTY N/A

3. LOCATION OF NEGATIVES Landmarks Association

4. PRESENT LOCAL NAME(S) OR DESIGNATION(S)
1416-18 Dolman Street

5. OTHER NAME(S) mo-86-00006
1049-403-053

6. SPECIFIC LEGAL LOCATION
TOWNSHIP _____ RANGE _____ SECTION _____
IF CITY OR TOWN, STREET ADDRESS
1416-18 Dolman Street

7. CITY OR TOWN IF RURAL, VICINITY
St. Louis

8. DESCRIPTION OF LOCATION
1425·21 1415·13

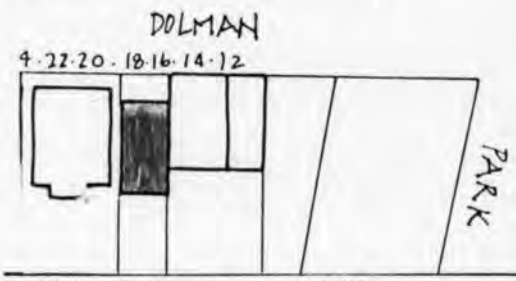

9. COORDINATES UTM
LAT
LONG

10. SITE ( ) STRUCTURE ( ) BUILDING (X) OBJECT ( )

11. ON NATIONAL REGISTER? YES ( ) NO (X)

12. IS IT ELIGIBLE? YES (XX) NO ( )

13. PART OF ESTAB. HIST. DISTRICT? YES ( ) NO (XX)

14. DISTRICT POTENTIAL? YES (XX) NO ( )

15. NAME OF ESTABLISHED DISTRICT

16. THEMATIC CATEGORY
N/A

17. DATE(S) OR PERIOD
circa 1875

18. STYLE OR DESIGN
vernacular classicism 49

19. ARCHITECT OR ENGINEER
unknown

20. CONTRACTOR OR BUILDER
unknown

21. ORIGINAL USE, IF APPARENT
dwelling - single family

22. PRESENT USE
dwelling - single family

23. OWNERSHIP PUBLIC ( ) PRIVATE (XX)

24. OWNER'S NAME AND ADDRESS IF KNOWN

25. OPEN TO PUBLIC? YES ( ) NO (XX)

26. LOCAL CONTACT PERSON OR ORGANIZATION
Landmarks Assoc. of St. Louis

27. OTHER SURVEYS IN WHICH INCLUDED

28. NO. OF STORIES 2

29. BASEMENT? YES (XX) NO ( )

30. FOUNDATION MATERIAL stone

31. WALL CONSTRUCTION masonry bearing

32. ROOF TYPE AND MATERIAL gable

33. NO. OF BAYS FRONT 4 SIDE

34. WALL TREATMENT red brick

35. PLAN SHAPE rectangular

36. CHANGES (EXPLAIN IN NO. 42) ADDITION ( ) ALTERED (XX) MOVED ( )

37. CONDITION INTERIOR unknown EXTERIOR good

38. PRESERVATION UNDERWAY? YES ( ) NO (XX)

39. ENDANGERED? BY WHAT? YES ( ) NO (XX)

40. VISIBLE FROM PUBLIC ROAD? YES (XX) NO ( )

41. DISTANCE FROM AND FRONTAGE ON ROAD

42. FURTHER DESCRIPTION OF IMPORTANT FEATURES

This two-story, four bay structure originally featured segmentally arched windows, however many of the windows have been partially filled-in.

43. HISTORY AND SIGNIFICANCE

This residence appears on an 1875 birds'eye view of Lafayette Square, however the contractor is unknown.

44. DESCRIPTION OF ENVIRONMENT AND OUTBUILDINGS

45. SOURCES OF INFORMATION
city records and directories, maps, and site visit

46. PREPARED BY
Barbara Lang

47. ORGANIZATION
Landmarks Assoc.

48. DATE 1/85

49. REVISION DATE(S)

RETURN THIS FORM WHEN COMPLETED TO: OFFICE OF HISTORIC PRESERVATION
P.O. BOX 176
JEFFERSON CITY, MISSOURI 65102
PH. 314-751-4096

IF ADDITIONAL SPACE IS NEEDED, ATTACH SEPARATE SHEET(S) TO THIS FORM

1. NO. 2. COUNTY 4. PRESENT LOCAL NAME(S) OR DESIGNATION(S) 5. OTHER NAME(S) 6. TOWNSHIP RANGE SECTION

MISSOURI OFFICE OF HISTORIC PRESERVATION

ARCHITECTURAL/HISTORIC INVENTORY SURVEY FORM

SLC-AS-007-089

1. NO. 202

2. COUNTY N/A

3. LOCATION OF NEGATIVES Landmarks Assoc.

4. PRESENT LOCAL NAME(S) OR DESIGNATION(S) 1420-22 Dolman Street

5. OTHER NAME(S) MO-85-00268 1027-903-051

6. SPECIFIC LEGAL LOCATION TOWNSHIP _____ RANGE _____ SECTION _____

IF CITY OR TOWN, STREET ADDRESS 1420-22 Dolman Street

7. CITY OR TOWN DOLMAN STREET IF RURAL, VICINITY

32·30·28·26·24·22·20·18·16·14·12

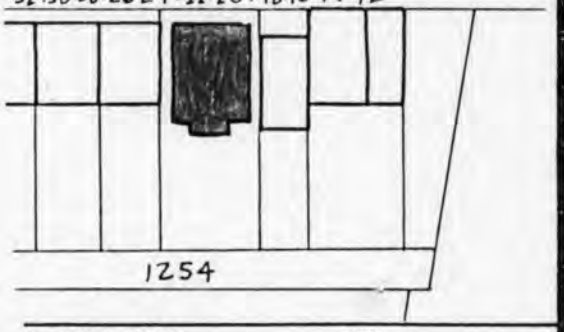

9. COORDINATES UTM

LAT

LONG

10. SITE ( ) STRUCTURE ( ) BUILDING (X) OBJECT ( )

11. ON NATIONAL REGISTER? YES ( ) NO (XX)

12. IS IT ELIGIBLE? YES (XX) NO ( )

13. PART OF ESTAB. HIST. DISTRICT? YES ( ) NO (XX)

14. DISTRICT POTENTIAL? YES (XX) NO ( )

15. NAME OF ESTABLISHED DISTRICT

16. THEMATIC CATEGORY N/A

17. DATE(S) OR PERIOD circa 1885

18. STYLE OR DESIGN vernacular 52 classicism/mansard

19. ARCHITECT OR ENGINEER unknown

20. CONTRACTOR OR BUILDER unknown

21. ORIGINAL USE, IF APPARENT dwelling - two family OB

22. PRESENT USE dwelling - two family

23. OWNERSHIP E I RI PUBLIC ( ) PRIVATE (XX)

24. OWNER'S NAME AND ADDRESS IF KNOWN

25. OPEN TO PUBLIC? YES ( ) NO (XX)

26. LOCAL CONTACT PERSON OR ORGANIZATION Landmarks Assoc. of St. Louis

27. OTHER SURVEYS IN WHICH INCLUDED

28. NO. OF STORIES 2½

29. BASEMENT? YES (XX) NO ( )

30. FOUNDATION MATERIAL stone

31. WALL CONSTRUCTION masonry bearing

32. ROOF TYPE AND MATERIAL mansard - asphalt

33. NO. OF BAYS FRONT 3 SIDE 30

34. WALL TREATMENT red brick

35. PLAN SHAPE rectangular

36. CHANGES (EXPLAIN IN NO. 42) ADDITION ( ) ALTERED ( ) MOVED ( )

37. CONDITION INTERIOR unknown EXTERIOR good

38. PRESERVATION UNDERWAY? YES (X) NO ( )

39. ENDANGERED? BY WHAT? YES ( ) NO (XX)

40. VISIBLE FROM PUBLIC ROAD? YES (XX) NO ( )

41. DISTANCE FROM AND FRONTAGE ON ROAD

42. FURTHER DESCRIPTION OF IMPORTANT FEATURES

-rusticated stone foundation

-round-arched openings on lower story; segmantally arched above

-shouldered surrounds featured on gabled dormers

43. HISTORY AND SIGNIFICANCE

44. DESCRIPTION OF ENVIRONMENT AND OUTBUILDINGS

45. SOURCES OF INFORMATION city records and directories, maps, and site visit

46. PREPARED BY Barbara Lang

47. ORGANIZATION Landmarks Assoc.

48. DATE 1/85

49. REVISION DATE(S)

RETURN THIS FORM WHEN COMPLETED TO: OFFICE OF HISTORIC PRESERVATION P.O. BOX 176 JEFFERSON CITY, MISSOURI 65102 PH. 314-751-4096

IF ADDITIONAL SPACE IS NEEDED, ATTACH SEPARATE SHEET(S) TO THIS FORM

1. NO. 2. COUNTY 4. PRESENT LOCAL NAME(S) OR DESIGNATION(S) 5. OTHER NAME(S) 6. TOWNSHIP RANGE SECTION

MISSOURI OFFICE OF HISTORIC PRESERVATION

ARCHITECTURAL/HISTORIC INVENTORY SURVEY FORM SLC-MS-007-090

1. NO. 206

2. COUNTY N/A

3. LOCATION OF NEGATIVES Landmarks Assoc.

4. PRESENT LOCAL NAME(S) OR DESIGNATION(S) 1421 Dolman Street

5. OTHER NAME(S)

6. SPECIFIC LEGAL LOCATION
TOWNSHIP _____ RANGE _____ SECTION _____
IF CITY OR TOWN, STREET ADDRESS
1421 Dolman Street

7. CITY OR TOWN IF RURAL, VICINITY
St. Louis

8. DESCRIPTION OF LOCATION

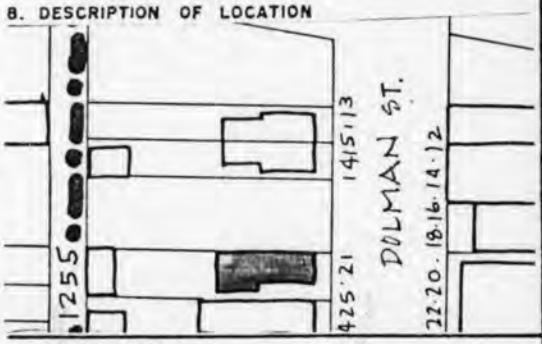

9. COORDINATES UTM
LAT
LONG

10. SITE ( ) STRUCTURE ( )
BUILDING (XX) OBJECT ( )

11. ON NATIONAL REGISTER? YES ( ) NO (XX)

12. IS IT ELIGIBLE? YES (XX) NO ( )

13. PART OF ESTAB. HIST. DISTRICT? YES (XX) NO ( )

14. DISTRICT POTENTIAL? YES ( ) NO ( )

15. NAME OF ESTABLISHED DISTRICT
Lafayette Square Historic District

16. THEMATIC CATEGORY N/A

17. DATE(S) OR PERIOD 1890

18. STYLE OR DESIGN vernacular classicism 19

19. ARCHITECT OR ENGINEER unknown

20. CONTRACTOR OR BUILDER August Albers ?

21. ORIGINAL USE, IF APPARENT dwelling - single family

22. PRESENT USE same

23. OWNERSHIP PUBLIC ( ) PRIVATE (XX)

24. OWNER'S NAME AND ADDRESS IF KNOWN

25. OPEN TO PUBLIC? YES ( ) NO (XX)

26. LOCAL CONTACT PERSON OR ORGANIZATION
Landmarks Assoc. of St. Louis

27. OTHER SURVEYS IN WHICH INCLUDED

28. NO. OF STORIES 2

29. BASEMENT? YES (XX) NO ( )

30. FOUNDATION MATERIAL stone

31. WALL CONSTRUCTION masonry bearing

32. ROOF TYPE AND MATERIAL flat PR

33. NO. OF BAYS FRONT 2 SIDE 30

34. WALL TREATMENT red brick

35. PLAN SHAPE rectangular

36. CHANGES (EXPLAIN IN NO. 42) ADDITION ( ) ALTERED ( ) MOVED ( )

37. CONDITION INTERIOR unknown EXTERIOR good

38. PRESERVATION UNDERWAY? YES (X) NO ( )

39. ENDANGERED? BY WHAT? YES ( ) NO (X)

40. VISIBLE FROM PUBLIC ROAD? YES (X) NO ( )

41. DISTANCE FROM AND FRONTAGE ON ROAD

42. FURTHER DESCRIPTION OF IMPORTANT FEATURES

Simple two story brick residence features rusticated stone foundation, segmentally arched window and door openings, and denticulated brick cornice.

43. HISTORY AND SIGNIFICANCE

This residence was constructed for owner August Albers in 1890.

44. DESCRIPTION OF ENVIRONMENT AND OUTBUILDINGS

45. SOURCES OF INFORMATION

city records and directories, maps, and site visit

46. PREPARED BY Barbara Lang

47. ORGANIZATION Landmarks Assoc.

48. DATE 1/85

49. REVISION DATE(S)

RETURN THIS FORM WHEN COMPLETED TO: OFFICE OF HISTORIC PRESERVATION
P.O. BOX 176
JEFFERSON CITY, MISSOURI 65102
PH. 314-751-4096

IF ADDITIONAL SPACE IS NEEDED, ATTACH SEPARATE SHEET(S) TO THIS FORM

1. NO. 2. COUNTY 4. PRESENT LOCAL NAME(S) OR DESIGNATION(S) 6. TOWNSHIP RANGE SECTION

MISSOURI OFFICE OF HISTORIC PRESERVATION

ARCHITECTURAL/HISTORIC INVENTORY SURVEY FORM SLC-AS-004-091

1. NO. 200

2. COUNTY N/A

3. LOCATION OF NEGATIVES Landmarks Assoc.

4. PRESENT LOCAL NAME(S) OR DESIGNATION(S) 1424-34 Dolman

5. OTHER NAME(S)

6. SPECIFIC LEGAL LOCATION TOWNSHIP _____ RANGE _____ SECTION _____

IF CITY OR TOWN, STREET ADDRESS 1424-34 Dolman

7. CITY OR TOWN St. Louis IF RURAL, VICINITY

8. DESCRIPTION OF LOCATION

DOLMAN

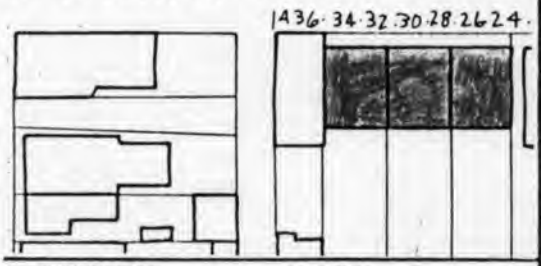

9. COORDINATES UTM

LAT

LONG

10. SITE ( ) STRUCTURE ( ) BUILDING (X) OBJECT ( )

11. ON NATIONAL REGISTER? YES (X) NO ( )

12. IS IT ELIGIBLE? YES ( ) NO ( )

13. PART OF ESTAB. HIST. DISTRICT? YES (X) NO ( )

14. DISTRICT POTENTIAL? YES ( ) NO ( )

15. NAME OF ESTABLISHED DISTRICT Lafayette Square Hist, Dist.

16. THEMATIC CATEGORY N/A

17. DATE(S) OR PERIOD circa 1875

18. STYLE OR DESIGN Vernacular classicism

19. ARCHITECT OR ENGINEER Charles H. Franke

20. CONTRACTOR OR BUILDER unknown

21. ORIGINAL USE, IF APPARENT dwelling- multi-family

22. PRESENT USE vacant

23. OWNERSHIP PUBLIC ( ) PRIVATE (X) UNKNOWN

24. OWNER'S NAME AND ADDRESS Charles T. Alcorn
1012 West Cottage Street
Houston, Texas 77009

25. OPEN TO PUBLIC? YES ( ) NO (X)

26. LOCAL CONTACT PERSON OR ORGANIZATION Landmarks Assoc, St. Louis

27. OTHER SURVEYS IN WHICH INCLUDED

28. NO. OF STORIES 2

29. BASEMENT? YES (X) NO ( )

30. FOUNDATION MATERIAL stone

31. WALL CONSTRUCTION masonry bearing

32. ROOF TYPE AND MATERIAL gable w/dormer

33. NO. OF BAYS FRONT 5ea. SIDE

34. WALL TREATMENT red brick

35. PLAN SHAPE rectangular

36. CHANGES (EXPLAIN IN NO. 42) ADDITION ( ) ALTERED ( ) MOVED ( )

37. CONDITION INTERIOR unknown EXTERIOR fair

38. PRESERVATION UNDERWAY? YES ( ) NO (X)

39. ENDANGERED? BY WHAT? YES ( ) NO (X)

40. VISIBLE FROM PUBLIC ROAD? YES (X) NO ( )

41. DISTANCE FROM AND FRONTAGE ON ROAD

42. FURTHER DESCRIPTION OF IMPORTANT FEATURES

Row of three matching five-bay, double houses featuring two pedimented dormers front and rear, parapeted gable ends, and end chimneys. Windows and doors are segmentally arched with a single row of brick voussoirs. Doors feature transoms above.

200 A

43. HISTORY AND SIGNIFICANCE

Built between 1875 and 1879 on property owned by the Franke Realty Co. Lots 12 through15 were sold to proprietor Charles H. Franke in 1875 for $10,000. Through his son Robert W. Franke, the property remained in the control of the firm until 1924.

200 B

44. DESCRIPTION OF ENVIRONMENT AND OUTBUILDINGS

45. SOURCES OF INFORMATION nomination form 9/83-Esley Hamilton
city records and directories, maps, and site visit

46. PREPARED BY Barbara Lang

47. ORGANIZATION Landmarks Assoc.

48. DATE 1/85

49. REVISION DATE(S)

RETURN THIS FORM WHEN COMPLETED TO: OFFICE OF HISTORIC PRESERVATION
P.O. BOX 176
JEFFERSON CITY, MISSOURI 65102
PH. 314-751-4096

IF ADDITIONAL SPACE IS NEEDED, ATTACH SEPARATE SHEET(S) TO THIS FORM

1. NO. 2. COUNTY 4. PRESENT LOCAL NAME(S) OR DESIGNATION(S) 6. TOWNSHIP RANGE SECTION

MISSOURI OFFICE OF HISTORIC PRESERVATION

ARCHITECTURAL/HISTORIC INVENTORY SURVEY FORM SLC-AS-007-092

1. NO. 208

2. COUNTY N/A

3. LOCATION OF NEGATIVES Landmarks Assoc.

4. PRESENT LOCAL NAME(S) OR DESIGNATION(S)
1425 Dolman Street

5. OTHER NAME(S)

6. SPECIFIC LEGAL LOCATION
TOWNSHIP _____ RANGE _____ SECTION _____
IF CITY OR TOWN, STREET ADDRESS
1425 Dolman Street

7. CITY OR TOWN St. Louis IF RURAL, VICINITY

8. DESCRIPTION OF LOCATION



9. COORDINATES UTM
LAT
LONG

10. SITE ( ) STRUCTURE ( ) BUILDING (X) OBJECT ( )

11. ON NATIONAL REGISTER? YES ( ) NO (XX)

12. IS IT ELIGIBLE? YES (XX) NO ( )

13. PART OF ESTAB. HIST. DISTRICT? YES ( ) NO (X)

14. DISTRICT POTENTIAL? YES (XX) NO ( )

15. NAME OF ESTABLISHED DISTRICT

16. THEMATIC CATEGORY N/A

17. DATE(S) OR PERIOD circa 1890

18. STYLE OR DESIGN ~~vernacular classicism~~ 49

19. ARCHITECT OR ENGINEER unknown

20. CONTRACTOR OR BUILDER unknown

21. ORIGINAL USE, IF APPARENT ~~dwelling - single family~~

22. PRESENT USE same 51

23. OWNERSHIP PUBLIC ( ) PRIVATE (XX)

24. OWNER'S NAME AND ADDRESS IF KNOWN

25. OPEN TO PUBLIC? YES ( ) NO (XX)

26. LOCAL CONTACT FOR ADDITIONAL INFORMATION
Landmarks Assoc. of St. Louis

27. OTHER SURVEYS IN WHICH INCLUDED

28. NO OF STORIES 2

29. BASEMENT? YES (XX) NO ( )

30. FOUNDATION MATERIAL stone

31. WALL CONSTRUCTION masonry bearing

32. ROOF TYPE AND MATERIAL flat PR

33. NO. OF BAYS FRONT 2 SIDE 30 40

34. WALL TREATMENT ~~red brick~~

35. PLAN SHAPE rectangular

36. CHANGES (EXPLAIN IN NO. 42) ADDITION ( ) ALTERED ( ) MOVED ( )

37. CONDITION unknown
INTERIOR _____
EXTERIOR good

38. PRESERVATION UNDERWAY? YES (XX) NO ( )

39. ENDANGERED? BY WHAT? YES ( ) NO (XX)

40. VISIBLE FROM PUBLIC ROAD? YES (XX) NO ( )

41. DISTANCE FROM AND FRONTAGE ON ROAD

42. FURTHER DESCRIPTION OF IMPORTANT FEATURES

-Stone water table; lintels and sills.

-Corbeled cornice.

-Stepped parapet.

208A

43. HISTORY AND SIGNIFICANCE

208 B

44. DESCRIPTION OF ENVIRONMENT AND OUTBUILDINGS

45. SOURCES OF INFORMATION
city records and directories, maps and site visit

46. PREPARED BY Barbara Lang

47. ORGANIZATION Landmarks Assoc.

48. DATE

49. REVISION DATE(S)

RETURN THIS FORM WHEN COMPLETED TO: OFFICE OF HISTORIC PRESERVATION
P.O. BOX 176
JEFFERSON CITY, MISSOURI 65102
PH. 314-751-4096

IF ADDITIONAL SPACE IS NEEDED, ATTACH SEPARATE SHEET(S) TO THIS FORM

1/85

MISSOURI OFFICE OF HISTORIC PRESERVATION

ARCHITECTURAL/HISTORIC INVENTORY SURVEY FORM SLC-AS-067-093

1. NO. 196

2. COUNTY N/A

3. LOCATION OF NEGATIVES Landmarks Assoc.

4. PRESENT LOCAL NAME(S) OR DESIGNATION(S) 1431 Dolman Street

5. OTHER NAME(S)

6. SPECIFIC LEGAL LOCATION TOWNSHIP _____ RANGE _____ SECTION _____

IF CITY OR TOWN, STREET ADDRESS 1431 Dolman Street

7. CITY OR TOWN St. Louis IF RURAL, VICINITY

8. DESCRIPTION OF LOCATION

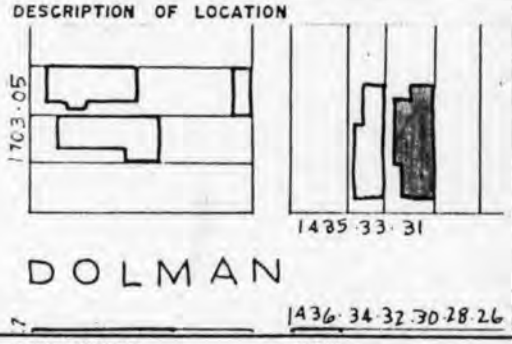

9. COORDINATES UTM

LAT

LONG

10. SITE ( ) STRUCTURE ( ) BUILDING (XX) OBJECT ( )

11. ON NATIONAL REGISTER? YES ( ) NO (XX)

12. IS IT ELIGIBLE? YES (XX) NO ( )

13. PART OF ESTAB. HIST. DISTRICT? YES ( ) NO (XX)

14. DISTRICT POTENTIAL? YES (XX) NO ( )

15. NAME OF ESTABLISHED DISTRICT

16. N/A THEMATIC CATEGORY

17. DATE(S) OR PERIOD circa 1890

18. STYLE OR DESIGN Vernacular classicism 50 19

19. ARCHITECT OR ENGINEER unknown

20. CONTRACTOR OR BUILDER unknown

21. ORIGINAL USE, IF APPARENT dwelling - single family

22. PRESENT USE same R1

23. OWNERSHIP PUBLIC ( ) PRIVATE (XX)

24. OWNER'S NAME AND ADDRESS IF KNOWN

25. OPEN TO PUBLIC? YES ( ) NO (XX)

26. LOCAL CONTACT PERSON OR ORGANIZATION Landmarks Assoc. of St. Louis

27. OTHER SURVEYS IN WHICH INCLUDED

28. NO OF STORIES 2

29. BASEMENT? YES (XX) NO ( )

30. FOUNDATION MATERIAL stone

31. WALL CONSTRUCTION masonry bearing

32. ROOF TYPE AND MATERIAL flat PR

33. NO. OF BAYS FRONT 3 SIDE 30

34. WALL TREATMENT red brick

35. PLAN SHAPE rectangula

36. CHANGES (EXPLAIN IN NO. 42) ADDITION ( ) ALTERED ( ) MOVED ( )

37. CONDITION INTERIOR unknown EXTERIOR good

38. PRESERVATION UNDERWAY? YES (X) NO ( )

39. ENDANGERED? BY WHAT? YES ( ) NO (X)

40. VISIBLE FROM PUBLIC ROAD? YES (X) NO ( )

41. DISTANCE FROM AND FRONTAGE ON ROAD

42. FURTHER DESCRIPTION OF IMPORTANT FEATURES

-Denticulated, corbeled brick cornice.

-Slightly projecting second story bay; featurespaired windows and peaked, or gabled, roof.

43. HISTORY AND SIGNIFICANCE

44. DESCRIPTION OF ENVIRONMENT AND OUTBUILDINGS

45. SOURCES OF INFORMATION

city records and directories, maps, and site visit

46. PREPARED BY Barbara Lang

47. ORGANIZATION Landmarks Assoc.

48. DATE 1/85

49. REVISION DATE(S)

RETURN THIS FORM WHEN COMPLETED TO: OFFICE OF HISTORIC PRESERVATION
P.O. BOX 176
JEFFERSON CITY, MISSOURI 65102
PH. 314-751-4096

IF ADDITIONAL SPACE IS NEEDED, ATTACH SEPARATE SHEET(S) TO THIS FORM

1. NO. 2. COUNTY 4. PRESENT LOCAL NAME(S) OR DESIGNATION(S) 5. OTHER NAME(S) 6. TOWNSHIP RANGE SECTION

MISSOURI OFFICE OF HISTORIC PRESERVATION

ARCHITECTURAL/HISTORIC INVENTORY SURVEY FORM

SLC-AS-007-094

1. NO. 195

2. COUNTY N/A

3. LOCATION OF NEGATIVES Landmarks Assoc.

4. PRESENT LOCAL NAME(S) OR DESIGNATION(S): 1433 Dolman Street

5. OTHER NAME(S):

6. SPECIFIC LEGAL LOCATION
TOWNSHIP _____ RANGE _____ SECTION _____
IF CITY OR TOWN, STREET ADDRESS: 1433 Dolman Street

7. CITY OR TOWN: St. Louis IF RURAL, VICINITY

8. DESCRIPTION OF LOCATION

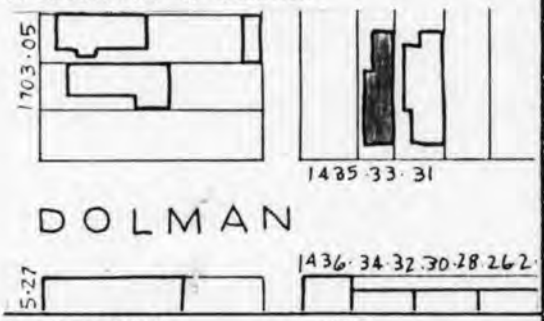

9. COORDINATES
LAT
LONG
UTM

10. SITE ( ) STRUCTURE ( ) BUILDING (XX) OBJECT ( )

11. ON NATIONAL REGISTER? YES ( ) NO (XX)

12. IS IT ELIGIBLE? YES (XX) NO ( )

13. PART OF ESTAB. HIST. DISTRICT? YES ( ) NO (XX)

14. DISTRICT POTENTIAL? YES (XX) NO ( )

15. NAME OF ESTABLISHED DISTRICT

16. THEMATIC CATEGORY: N/A

17. DATE(S) OR PERIOD: circa 1875

18. STYLE OR DESIGN: ~~vernacular classicism~~ A

19. ARCHITECT OR ENGINEER: unknown

20. CONTRACTOR OR BUILDER: unknown

21. ORIGINAL USE, IF APPARENT: dwelling - single family

22. PRESENT USE: same RS

23. OWNERSHIP: PUBLIC ( ) PRIVATE (XX)

24. OWNER'S NAME AND ADDRESS IF KNOWN

25. OPEN TO PUBLIC? YES ( ) NO (X)

26. LOCAL CONTACT PERSON OR ORGANIZATION: Landmarks Assoc. of St. Louis

27. OTHER SURVEYS IN WHICH INCLUDED

28. NO OF STORIES 2

29. BASEMENT? YES (XX) NO ( )

30. FOUNDATION MATERIAL: stone

31. WALL CONSTRUCTION: masonry bearing

32. ROOF TYPE AND MATERIAL: gable

33. NO. OF BAYS FRONT 2 SIDE 4

34. WALL TREATMENT: red brick

35. PLAN SHAPE: rectangular

36. CHANGES (EXPLAIN IN NO. 42) ADDITION ( ) ALTERED ( ) MOVED ( )

37. CONDITION INTERIOR unknown EXTERIOR good

38. PRESERVATION UNDERWAY? YES (XX) NO ( )

39. ENDANGERED? BY WHAT? YES ( ) NO (XX)

40. VISIBLE FROM PUBLIC ROAD? YES (XX) NO ( )

41. DISTANCE FROM AND FRONTAGE ON ROAD

42. FURTHER DESCRIPTION OF IMPORTANT FEATURES

43. HISTORY AND SIGNIFICANCE

This residence was constructed before 1875, as it is illustrated on Compton and Dry's 1875 birds'eye view of Lafayette Square.

44. DESCRIPTION OF ENVIRONMENT AND OUTBUILDINGS

45. SOURCES OF INFORMATION

~~city records and directories, maps, and site visit~~

46. PREPARED BY: Barbara Lang

47. ORGANIZATION: Landmarks Assoc.

48. DATE: 1/85

49. REVISION DATE(S)

RETURN THIS FORM WHEN COMPLETED TO: OFFICE OF HISTORIC PRESERVATION
P.O. BOX 176
JEFFERSON CITY, MISSOURI 65102
PH. 314-751-4096

IF ADDITIONAL SPACE IS NEEDED, ATTACH SEPARATE SHEET(S) TO THIS FORM

MISSOURI OFFICE OF HISTORIC PRESERVATION

ARCHITECTURAL/HISTORIC INVENTORY SURVEY FORM SLC-AS-009-095

1. NO. 193

2. COUNTY N/A

3. LOCATION OF NEGATIVES Landmarks Assoc.

4. PRESENT LOCAL NAME(S) OR DESIGNATION(S)
1436 Dolman Street front MO-86-0005 1050-403-054

5. OTHER NAME(S) rear MO85-00222 1051-403-055

6. SPECIFIC LEGAL LOCATION
TOWNSHIP _____ RANGE _____ SECTION _____
IF CITY OR TOWN, STREET ADDRESS
1436 Dolman Street

7. CITY OR TOWN St. Louis IF RURAL, VICINITY

8. DESCRIPTION OF LOCATION

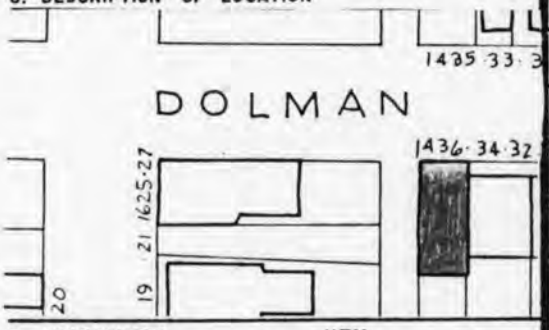

9. COORDINATES UTM
LAT
LONG

10. SITE ( ) STRUCTURE ( ) BUILDING (XX) OBJECT ( )

11. ON NATIONAL REGISTER? YES ( ) NO (XX)

12. IS IT ELIGIBLE? YES (XX) NO ( )

13. PART OF ESTAB. HIST. DISTRICT? YES ( ) NO (XX)

14. DISTRICT POTENTIAL? YES (XX) NO ( )

15. NAME OF ESTABLISHED DISTRICT

16. THEMATIC CATEGORY N/A

17. DATE(S) OR PERIOD 1886

18. STYLE OR DESIGN vernacular classicism 52

19. ARCHITECT OR ENGINEER unknown

20. CONTRACTOR OR BUILDER Nils Nilson

21. ORIGINAL USE, IF APPARENT dwelling - single family

22. PRESENT USE dwelling - single family

23. OWNERSHIP R1 RS PUBLIC ( ) PRIVATE (XX)

24. OWNER'S NAME AND ADDRESS IF KNOWN

25. OPEN TO PUBLIC? YES ( ) NO (XX)

26. LOCAL CONTACT PERSON OR ORGANIZATION
Landmarks Assoc. of St. Louis

27. OTHER SURVEYS IN WHICH INCLUDED

28. NO. OF STORIES 2

29. BASEMENT? YES (XX) NO ( )

30. FOUNDATION MATERIAL stone

31. WALL CONSTRUCTION masonry bearing

32. ROOF TYPE AND MATERIAL flat PR

33. NO. OF BAYS FRONT 4 SIDE 3

34. WALL TREATMENT red brick

35. PLAN SHAPE rectangual

36. CHANGES (EXPLAIN IN NO. 42) ADDITION ( ) ALTERED ( ) MOVED ( )

37. CONDITION INTERIOR unknown EXTERIOR good

38. PRESERVATION UNDERWAY? YES ( ) NO (XX)

39. ENDANGERED? BY WHAT? YES ( ) NO (XX)

40. VISIBLE FROM PUBLIC ROAD? YES (XX) NO ( )

41. DISTANCE FROM AND FRONTAGE ON ROAD

42. FURTHER DESCRIPTION OF IMPORTANT FEATURES

-smooth stone foundation on Dolman Street facade, stone sills

-segmentally arched window openings, round-arched recessed entrance (wood infill panels above windows feature ornate pierced-work)

-denticulated cornice; rebuilt brick parapet

193A

43. HISTORY AND SIGNIFICANCE

This two story residence and the two story alley structure were constructed by carpenter Nils Nilson in 1885.

193B

44. DESCRIPTION OF ENVIRONMENT AND OUTBUILDINGS

Two story brick alley residence features segmentally arched window openings with brick relieving arches and stone sills, and a denticulated brick cornice.

45. SOURCES OF INFORMATION

city records and directories, maps, and site visit

46. PREPARED BY Barbara Lang

47. ORGANIZATION Landmarks Assoc.

48. DATE 1/85

49. REVISION DATE(S)

RETURN THIS FORM WHEN COMPLETED TO: OFFICE OF HISTORIC PRESERVATION
P.O. BOX 176
JEFFERSON CITY, MISSOURI 65102
PH. 314-751-4096

IF ADDITIONAL SPACE IS NEEDED, ATTACH SEPARATE SHEET(S) TO THIS FORM

1. NO. 2. COUNTY 4. PRESENT LOCAL NAME(S) OR DESIGNATION(S) 5. OTHER NAME(S) PAGE SECTION

MISSOURI OFFICE OF HISTORIC PRESERVATION

ARCHITECTURAL/HISTORIC INVENTORY SURVEY FORM SLC-AS-009-096

1. NO. 198

2. COUNTY N/A

3. LOCATION OF NEGATIVES Landmarks Assoc.

4. PRESENT LOCAL NAME(S) OR DESIGNATION(S)
1613 Dolman Street

5. OTHER NAME(S)

6. SPECIFIC LEGAL LOCATION
TOWNSHIP _____ RANGE _____ SECTION _____
IF CITY OR TOWN, STREET ADDRESS 1613 Dolman Street

7. CITY OR TOWN St. Louis IF RURAL, VICINITY

8. DESCRIPTION OF LOCATION

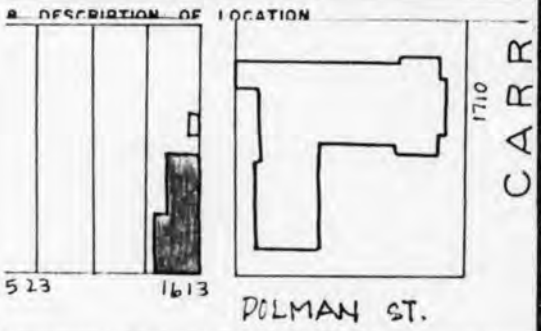

9. COORDINATES UTM
LAT
LONG

10. SITE ( ) STRUCTURE ( ) BUILDING (X) OBJECT ( )

11. ON NATIONAL REGISTER? YES ( ) NO (X)

12. IS IT ELIGIBLE? YES (XX) NO ( )

13. PART OF ESTAB. HIST. DISTRICT? YES ( ) NO (X)

14. DISTRICT POTENTIAL? YES (XX) NO ( )

15. NAME OF ESTABLISHED DISTRICT

16. THEMATIC CATEGORY N/A

17. DATE(S) OR PERIOD circa 1895

18. STYLE OR DESIGN vernacular classicism 49

19. ARCHITECT OR ENGINEER unknown

20. CONTRACTOR OR BUILDER unknown

21. ORIGINAL USE, IF APPARENT dwelling - single family

22. PRESENT USE same S1

23. OWNERSHIP PUBLIC ( ) PRIVATE (XX)

24. OWNER'S NAME AND ADDRESS IF KNOWN

25. OPEN TO PUBLIC? YES ( ) NO (XX)

26. LOCAL CONTACT PERSON OR ORGANIZATION Landmarks Assoc. of St. Louis

27. OTHER SURVEYS IN WHICH INCLUDED

28. NO. OF STORIES 2

29. BASEMENT? YES (X) NO ( )

30. FOUNDATION MATERIAL stone

31. WALL CONSTRUCTION masonry bearing

32. ROOF TYPE AND MATERIAL flat

33. NO. OF BAYS 20 FRONT 2 SIDE

34. WALL TREATMENT red brick

35. PLAN SHAPE rectangular

36. CHANGES (EXPLAIN IN NO. 42) ADDITION ( ) ALTERED (XX) MOVED ( )

37. CONDITION INTERIOR unknown EXTERIOR good

38. PRESERVATION UNDERWAY? YES (XX) NO ( )

39. ENDANGERED? BY WHAT? YES ( ) NO (XX)

40. VISIBLE FROM PUBLIC ROAD? YES (XX) NO ( )

41. DISTANCE FROM AND FRONTAGE ON ROAD

42. FURTHER DESCRIPTION OF IMPORTANT FEATURES

43. HISTORY AND SIGNIFICANCE

44. DESCRIPTION OF ENVIRONMENT AND OUTBUILDINGS

Handicapped ramp for access to sidewalk in front of residence.

45. SOURCES OF INFORMATION
city records and directories, maps, and site visit

46. PREPARED BY Barbara Lang

47. ORGANIZATION Landmarks Assoc.

48. DATE 1/85

49. REVISION DATE(S)

RETURN THIS FORM WHEN COMPLETED TO: OFFICE OF HISTORIC PRESERVATION
P.O. BOX 176
JEFFERSON CITY, MISSOURI 65102
PH. 314-751-4096

IF ADDITIONAL SPACE IS NEEDED, ATTACH SEPARATE SHEET(S) TO THIS FORM

1. NO. 2. COUNTY 4. PRESENT LOCAL NAME(S) OR DESIGNATION(S) 5. OTHER NAME(S) 6. TOWNSHIP RANGE SECTION

MISSOURI OFFICE OF HISTORIC PRESERVATION

ARCHITECTURAL/HISTORIC INVENTORY SURVEY FORM

SLC-AS-007-097

1. NO. 209

2. COUNTY N/A

3. LOCATION OF NEGATIVES Landmarks Assoc.

4. PRESENT LOCAL NAME(S) OR DESIGNATION(S)
1614-16 Dolman Street

5. OTHER NAME(S)

2-1

6. SPECIFIC LEGAL LOCATION
TOWNSHIP _____ RANGE _____ SECTION _____
IF CITY OR TOWN, STREET ADDRESS
1614-16 Dolman Street

7. CITY OR TOWN IF RURAL, VICINITY
St. Louis

8. DESCRIPTION OF LOCATION

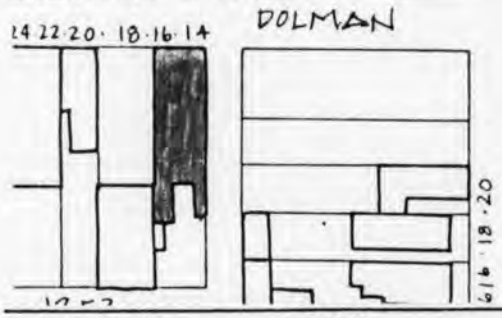

9. COORDINATES UTM
LAT
LONG

10. SITE ( ) STRUCTURE ( )
BUILDING (XX) OBJECT ( )

11. ON NATIONAL REGISTER? YES ( ) NO (XX)

12. IS IT ELIGIBLE? YES (XX) NO ( )

13. PART OF ESTAB. HIST. DISTRICT? YES ( ) NO (XX)

14. DISTRICT POTENTIAL? YES (XX) NO ( )

15. NAME OF ESTABLISHED DISTRICT

16. THEMATIC CATEGORY
N/A

17. DATE(S) OR PERIOD
circa 1890

18. STYLE OR DESIGN
vernacular classicism

19. ARCHITECT OR ENGINEER
unknown

20. CONTRACTOR OR BUILDER
unknown

21. ORIGINAL USE, IF APPARENT
commercial

22. PRESENT USE
same

23. OWNERSHIP PUBLIC ( ) PRIVATE (XX)

24. OWNER'S NAME AND ADDRESS IF KNOWN

25. OPEN TO PUBLIC? YES ( ) NO (XX)

26. LOCAL CONTACT PERSON OR ORGANIZATION
Landmarks Assoc. of St. Louis

27. OTHER SURVEYS IN WHICH INCLUDED

28. NO OF STORIES 1 & 2

29. BASEMENT? YES (XX) NO ( )

30. FOUNDATION MATERIAL
stone

31. WALL CONSTRUCTION
masonry bearing

32. ROOF TYPE AND MATERIAL
flat

33. NO. OF BAYS FRONT 4 SIDE

34. WALL TREATMENT
red brick

35. PLAN SHAPE rectangular

36. CHANGES (EXPLAIN IN NO. 42) ADDITION ( ) ALTERED ( ) MOVED ( )

37. CONDITION
INTERIOR unknown
EXTERIOR good

38. PRESERVATION UNDERWAY? YES (XX) NO ( )

39. ENDANGERED? BY WHAT? YES ( ) NO (XX)

40. VISIBLE FROM PUBLIC ROAD? YES (XX) NO ( )

41. DISTANCE FROM AND FRONTAGE ON ROAD

42. FURTHER DESCRIPTION OF IMPORTANT FEATURES
One and two story attached red brick structures. Two story building features large central garage bay flanked by two segmentally arched door openings on the lower story, and segmentally arched windows above on the second story. Adjacent one-story structure employs several large rectangular openings; all of which have been boarded or bricked-in.

43. HISTORY AND SIGNIFICANCE

44. DESCRIPTION OF ENVIRONMENT AND OUTBUILDINGS

45. SOURCES OF INFORMATION
city records and directories, maps, and site visit

46. PREPARED BY
Barbara Lang

47. ORGANIZATION
Landmarks Assoc.

48. DATE 1/85

49. REVISION DATE(S)

RETURN THIS FORM WHEN COMPLETED TO: OFFICE OF HISTORIC PRESERVATION
P.O. BOX 176
JEFFERSON CITY, MISSOURI 65102
PH. 314-751-4096

IF ADDITIONAL SPACE IS NEEDED, ATTACH SEPARATE SHEET(S) TO THIS FORM

MISSOURI OFFICE OF HISTORIC PRESERVATION

ARCHITECTURAL/HISTORIC INVENTORY SURVEY FORM SLC-AB-007-098

1. NO. 197

2. COUNTY N/A

3. LOCATION OF NEGATIVES Landmarks Assoc.

4. PRESENT LOCAL NAME(S) OR DESIGNATION(S) 1620, 1622-24 Dolman Street

5. OTHER NAME(S) 1474-455-072 1476-403-093 1473-403-571

6. SPECIFIC LEGAL LOCATION TOWNSHIP _____ RANGE _____ SECTION _____

IF CITY OR TOWN, STREET ADDRESS 1620,1622-24 Dolman Street

7. CITY OR TOWN St. Louis IF RURAL, VICINITY

8. DESCRIPTION OF LOCATION

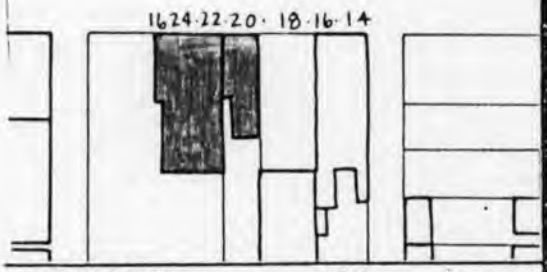

9. COORDINATES UTM
LAT
LONG

10. SITE ( ) STRUCTURE ( ) BUILDING (XX) OBJECT ( )

11. ON NATIONAL REGISTER? YES ( ) NO (XX)

12. IS IT ELIGIBLE? YES (XX) NO ( )

13. PART OF ESTAB. HIST. DISTRICT? YES ( ) NO (XX)

14. DISTRICT POTENTIAL? YES (XX) NO ( )

15. NAME OF ESTABLISHED DISTRICT

16. THEMATIC CATEGORY N/A

17. DATE(S) OR PERIOD circa 1883

18. STYLE OR DESIGN vernacular classicism

19. ARCHITECT OR ENGINEER unknown

20. CONTRACTOR OR BUILDER unknown

21. ORIGINAL USE, IF APPARENT dwelling-one and two family

22. PRESENT USE same

23. OWNERSHIP R1 R1 PUBLIC ( ) PRIVATE (XX)

24. OWNER'S NAME AND ADDRESS IF KNOWN

25. OPEN TO PUBLIC? YES ( ) NO (XX)

26. LOCAL CONTACT PERSON OR ORGANIZATION Landmarks Assoc. Of St. Louis

27. OTHER SURVEYS IN WHICH INCLUDED

28. NO OF STORIES 2½

29. BASEMENT? YES (XX) NO ( )

30. FOUNDATION MATERIAL stone

31. WALL CONSTRUCTION masonry bearing

32. ROOF TYPE AND MATERIAL gable

33. NO. OF BAYS FRONT 9 (3 each)

34. WALL TREATMENT red brick

35. PLAN SHAPE rectangular

36. CHANGES (EXPLAIN IN NO. 42) ADDITION ( ) ALTERED ( ) MOVED ( )

37. CONDITION INTERIOR unknown EXTERIOR good

38. PRESERVATION UNDERWAY? YES (XX) NO ( )

39. ENDANGERED? BY WHAT? YES ( ) NO (XX)

40. VISIBLE FROM PUBLIC ROAD? YES (XX) NO ( )

41. DISTANCE FROM AND FRONTAGE ON ROAD

42. FURTHER DESCRIPTION OF IMPORTANT FEATURES

Pair of identical single family and two family residences. Notable features include round arched entrances, segmentally arched windows with stone sills and narrow gabled dormers.

197 A

43. HISTORY AND SIGNIFICANCE

These structures were constructed before 1883, as they are illustrated on G.M. Hopkin's 1883 map of Lafayette Square.

197 B

44. DESCRIPTION OF ENVIRONMENT AND OUTBUILDINGS

45. SOURCES OF INFORMATION city records and directories, maps, and site visit

46. PREPARED BY Barbara Lang

47. ORGANIZATION Landmarks Assoc.

48. DATE 1/85

49. REVISION DATE(S)

RETURN THIS FORM WHEN COMPLETED TO: OFFICE OF HISTORIC PRESERVATION
P.O. BOX 176
JEFFERSON CITY, MISSOURI 65102
PH. 314-751-4096

IF ADDITIONAL SPACE IS NEEDED, ATTACH SEPARATE SHEET(S) TO THIS FORM

1. NO. 2. COUNTY 4. PRESENT LOCAL NAME(S) OR DESIGNATION(S) 5. OTHER NAME(S) 6. TOWNSHIP RANGE SECTION

MISSOURI OFFICE OF HISTORIC PRESERVATION

ARCHITECTURAL/HISTORIC INVENTORY SURVEY FORM SLC-MS-007-099

1. NO. 199

2. COUNTY N/A

3. LOCATION OF NEGATIVES Landmarks Assoc.

4. PRESENT LOCAL NAME(S) OR DESIGNATION(S)
1631-33 Dolman Street

5. OTHER NAME(S)

6. SPECIFIC LEGAL LOCATION
TOWNSHIP _____ RANGE _____ SECTION _____
IF CITY OR TOWN, STREET ADDRESS
1631-33 Dolman Street

7. CITY OR TOWN IF RURAL, VICINITY
St. Louis

8. DESCRIPTION OF LOCATION

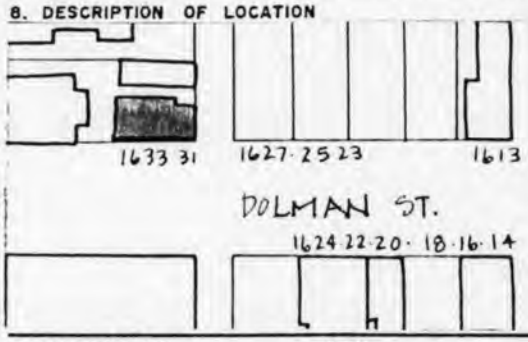

9. COORDINATES UTM
LAT
LONG

10. SITE ( ) STRUCTURE ( ) BUILDING (XX) OBJECT ( )

11. ON NATIONAL REGISTER? YES ( ) NO (XX)

12. IS IT ELIGIBLE? YES (XX) NO ( )

13. PART OF ESTAB. HIST. DISTRICT? YES ( ) NO (XXX)

14. DISTRICT POTENTIAL? YES (XX) NO ( )

15. NAME OF ESTABLISHED DISTRICT

16. THEMATIC CATEGORY
N/A

17. DATE(S) OR PERIOD
1926

18. STYLE OR DESIGN
20th century commercial 69

19. ARCHITECT OR ENGINEER
unknown

20. CONTRACTOR OR BUILDER
unknown

21. ORIGINAL USE, IF APPARENT
store and garage

22. PRESENT USE
vacant

23. OWNERSHIP PUBLIC ( ) PRIVATE (XX)

24. OWNER'S NAME AND ADDRESS IF KNOWN

25. OPEN TO PUBLIC? YES ( ) NO (XX)

26. LOCAL CONTACT PERSON OR ORGANIZATION
Landmarks Assoc. of St. Louis

27. OTHER SURVEYS IN WHICH INCLUDED

28. NO. OF STORIES 1

29. BASEMENT? YES ( ) NO (XX)

30. FOUNDATION MATERIAL
stone

31. WALL CONSTRUCTION
masonry bearing

32. ROOF TYPE AND MATERIAL
flat

33. NO. OF BAYS FRONT 3 SIDE

34. WALL TREATMENT
red brick

35. PLAN SHAPE
rectangular

36. CHANGES (EXPLAIN IN NO. 42) ADDITION ( ) ALTERED ( ) MOVED ( )

37. CONDITION
INTERIOR unknown
EXTERIOR fair

38. PRESERVATION UNDERWAY? YES ( ) NO (X)

39. ENDANGERED? BY WHAT? YES ( ) NO (X)

40. VISIBLE FROM PUBLIC ROAD? YES (X) NO ( )

41. DISTANCE FROM AND FRONTAGE ON ROAD

42. FURTHER DESCRIPTION OF IMPORTANT FEATURES

Central entrance flanked by two four-over-four light windows on left bay; two large garage doors featured on right bay.

43. HISTORY AND SIGNIFICANCE

This brick store and garage was erected by W. Schaeffer in 1926.

44. DESCRIPTION OF ENVIRONMENT AND OUTBUILDINGS

45. SOURCES OF INFORMATION
city records and directories, maps, and site visit

46. PREPARED BY
Barbara Lang

47. ORGANIZATION
Landmarks Assoc.

48. DATE

49. REVISION DATE(S)

RETURN THIS FORM WHEN COMPLETED TO: OFFICE OF HISTORIC PRESERVATION
P.O. BOX 176
JEFFERSON CITY, MISSOURI 65102
PH. 314-751-4096

IF ADDITIONAL SPACE IS NEEDED, ATTACH SEPARATE SHEET(S) TO THIS FORM

1. NO. 2. COUNTY 4. PRESENT LOCAL NAME(S) OR DESIGNATION(S) 5. OTHER NAME(S) 6. TOWNSHIP RANGE SECTION

MISSOURI OFFICE OF HISTORIC PRESERVATION

ARCHITECTURAL/HISTORIC INVENTORY SURVEY FORM SLC-AS-007-100

NO. 224

COUNTY N/A

LOCATION OF NEGATIVES Landmarks Assoc.

4. PRESENT LOCAL NAME(S) OR DESIGNATION(S): 1023 Grattan Street

5. OTHER NAME(S):

SPECIFIC LEGAL LOCATION TOWNSHIP _____ RANGE _____ SECTION _____

IF CITY OR TOWN, STREET ADDRESS: 1023 Grattan Street

CITY OR TOWN: St. Louis IF RURAL, VICINITY

DESCRIPTION OF LOCATION



COORDINATES UTM
LAT
LONG

10. SITE ( ) STRUCTURE ( ) BUILDING (XX) OBJECT ( )

11. ON NATIONAL REGISTER? YES ( ) NO (XX)

12. IS IT ELIGIBLE? YES (XX) NO ( )

13. PART OF ESTAB. HIST. DISTRICT? YES ( ) NO (XX)

14. DISTRICT POTENTIAL? YES (XX) NO ( )

15. NAME OF ESTABLISHED DISTRICT

16. THEMATIC CATEGORY: N/A

17. DATE(S) OR PERIOD: circa 1875 and 1910

18. STYLE OR DESIGN: vernacular classicism

19. ARCHITECT OR ENGINEER: unknown

20. CONTRACTOR OR BUILDER: unknown

21. ORIGINAL USE, IF APPARENT: commercial

22. PRESENT USE: vacant

23. OWNERSHIP: PUBLIC ( ) PRIVATE (XX)

24. OWNER'S NAME AND ADDRESS IF KNOWN

25. OPEN TO PUBLIC? YES ( ) NO (XX)

26. LOCAL CONTACT PERSON OR ORGANIZATION: Landmarks Assoc. of St. Louis

27. OTHER SURVEYS IN WHICH INCLUDED

28. NO. OF STORIES 1 & 2

29. BASEMENT? YES (XX) NO ( )

30. FOUNDATION MATERIAL: stone

31. WALL CONSTRUCTION: masonry bearing

32. ROOF TYPE AND MATERIAL: flat

33. NO. OF BAYS FRONT 3 SIDE

34. WALL TREATMENT: red brick

35. PLAN SHAPE: rectangular

36. CHANGES (EXPLAIN IN NO. 42) ADDITION ( ) ALTERED ( ) MOVED ( )

37. CONDITION INTERIOR unknown EXTERIOR good

38. PRESERVATION UNDERWAY? YES ( ) NO (XX)

39. ENDANGERED? BY WHAT? YES ( ) NO (XX)

40. VISIBLE FROM PUBLIC ROAD? YES (XX) NO ( )

41. DISTANCE FROM AND FRONTAGE ON ROAD

42. FURTHER DESCRIPTION OF IMPORTANT FEATURES

Interconnected one and two story structures; two story rear building constructed before 1875 was originally rear portion of two story gable roof residence. This structure features brick denticulated cornice. One story storefront probably was constructed around 1910.

43. HISTORY AND SIGNIFICANCE

Rear protion of this structure is illustrated on Compton and Dry's 1875 view of Lafayette Square.

44. DESCRIPTION OF ENVIRONMENT AND OUTBUILDINGS

45. SOURCES OF INFORMATION: city records and directories, maps, and site visit

46. PREPARED BY: Barbara Lang

47. ORGANIZATION: Landmarks Assoc.

48. DATE: 1/85

49. REVISION DATE(S): -

RETURN THIS FORM WHEN COMPLETED TO: OFFICE OF HISTORIC PRESERVATION, P.O. BOX 176, JEFFERSON CITY, MISSOURI 65102

IF ADDITIONAL SPACE IS NEEDED, ATTACH SEPARATE SHEET(S) TO THIS FORM

1. NO. 2. COUNTY 4. PRESENT LOCAL NAME(S) OR DESIGNATION(S) 5. OTHER NAME(S) 6. TOWNSHIP RANGE SECTION

NELSON'S
Super MARKET
NELSONS
SUPER
MARKET

MISSOURI OFFICE OF HISTORIC PRESERVATION
ARCHITECTURAL/HISTORIC INVENTORY SURVEY FORM SLC-AS-007-101

NO. 225

COUNTY N/A

LOCATION OF NEGATIVES Landmarks Assoc.

4. PRESENT LOCAL NAME(S) OR DESIGNATION(S): 1109 Grattan Street

5. OTHER NAME(S): Clinton School

SPECIFIC LEGAL LOCATION
TOWNSHIP _____ RANGE _____ SECTION _____

IF CITY OR TOWN, STREET ADDRESS: 1109 Grattan Street

CITY OR TOWN: St. Louis IF RURAL, VICINITY

DESCRIPTION OF LOCATION

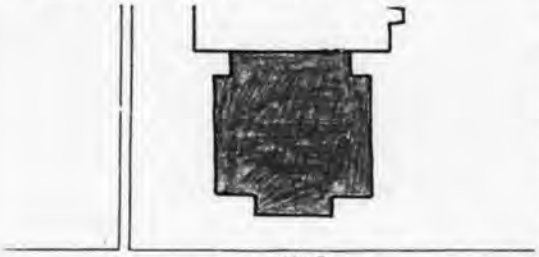

GRATTAN 1109 STREET

COORDINATES UTM
LAT
LONG

16. THEMATIC CATEGORY: N/A

17. DATE(S) OR PERIOD: 1868

18. STYLE OR DESIGN: Italianate

19. ARCHITECT OR ENGINEER: unknown

20. CONTRACTOR OR BUILDER: unknown

21. ORIGINAL USE, IF APPARENT: school

22. PRESENT USE: unknown

23. OWNERSHIP: PUBLIC ( ) PRIVATE (XX)

24. OWNER'S NAME AND ADDRESS IF KNOWN

25. OPEN TO PUBLIC? YES ( ) NO (XX)

26. LOCAL CONTACT PERSON OR ORGANIZATION: Landmarks Assoc. of St. Louis

27. OTHER SURVEYS IN WHICH INCLUDED

28. NO. OF STORIES: 3

29. BASEMENT? YES (XX) NO ( )

30. FOUNDATION MATERIAL: stone

31. WALL CONSTRUCTION: masonry bearing

32. ROOF TYPE AND MATERIAL: flat

33. NO. OF BAYS FRONT 8 SIDE 1

34. WALL TREATMENT: red brick

35. PLAN SHAPE: rectangular

36. CHANGES (EXPLAIN IN NO. 42) ADDITION ( ) ALTERED ( ) MOVED ( )

37. CONDITION unknown
INTERIOR _____
EXTERIOR good

38. PRESERVATION UNDERWAY? YES ( ) NO (XX)

39. ENDANGERED? BY WHAT? YES ( ) NO (XX)

40. VISIBLE FROM PUBLIC ROAD? YES (XX) NO ( )

41. DISTANCE FROM AND FRONTAGE ON ROAD

10. SITE ( ) STRUCTURE ( ) BUILDING (XX) OBJECT ( )

11. ON NATIONAL REGISTER? YES ( ) NO (XX)

12. IS IT ELIGIBLE? YES (XX) NO ( )

13. PART OF ESTAB. HIST. DISTRICT? YES ( ) NO (XX)

14. DISTRICT POTENTIAL? YES (XX) NO ( )

15. NAME OF ESTABLISHED DISTRICT

42. FURTHER DESCRIPTION OF IMPORTANT FEATURES

School structure features cross shaped plan, round-arched, six-over-six light windows with stone sills on all three stories, stone sill course at second story level, and bracketed wood cornice.

43. HISTORY AND SIGNIFICANCE

The Clinton School was known as one of the best schools in St. Louis. It was constructed in 1868 at a cost of $44,490, and the lot was estimated to cost $11,000. The school has twelve rooms, and seated 700 pupils. The principal, Z.G. Wilson, had a staff of seventeen upon completion of this structure.

44. DESCRIPTION OF ENVIRONMENT AND OUTBUILDINGS

45. SOURCES OF INFORMATION
city records and directories, maps, and site visit

46. PREPARED BY Barbara Lang

47. ORGANIZATION Landmarks Assoc.

48. DATE 1/85

49. REVISION DATE(S) -

RETURN THIS FORM WHEN COMPLETED TO: OFFICE OF HISTORIC PRESERVATION
P.O. BOX 176
JEFFERSON CITY, MISSOURI 65102

IF ADDITIONAL SPACE IS NEEDED, ATTACH SEPARATE SHEET(S) TO THIS FORM

1. NO. 2. COUNTY 4. PRESENT LOCAL NAME(S) OR DESIGNATION(S) 5. OTHER NAME(S) 6. TOWNSHIP RANGE SECTION

MISSOURI OFFICE OF HISTORIC PRESERVATION

ARCHITECTURAL/HISTORIC INVENTORY SURVEY FORM SLC-A5-007-102

1. NO. 87

2. COUNTY N/A

3. LOCATION OF NEGATIVES Landmarks Assoc.

4. PRESENT LOCAL NAME(S) OR DESIGNATION(S)
1715 Hickory Street

5. OTHER NAME(S)

6. SPECIFIC LEGAL LOCATION
TOWNSHIP _____ RANGE _____ SECTION _____
IF CITY OR TOWN, STREET ADDRESS
1715 Hickory Street

7. CITY OR TOWN IF RURAL, VICINITY
St. Louis

8. DESCRIPTION OF LOCATION

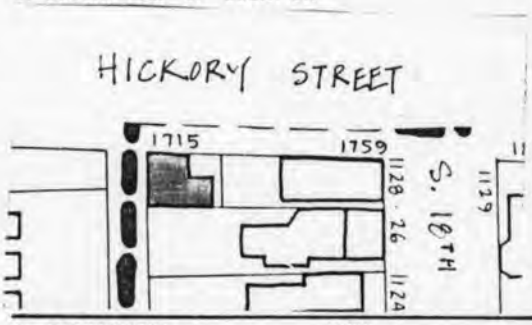

9. COORDINATES UTM
LAT
LONG

10. SITE ( ) STRUCTURE ( )
BUILDING (XX) OBJECT ( )

11. ON NATIONAL REGISTER? YES (XX) NO ( )

12. IS IT ELIGIBLE? YES ( ) NO ( )

13. PART OF ESTAB. HIST. DISTRICT? YES (XX) NO ( )

14. DISTRICT POTENTIAL? YES ( ) NO ( )

15. NAME OF ESTABLISHED DISTRICT
Lafayette Square Historic District

16. THEMATIC CATEGORY
N/A

17. DATE(S) OR PERIOD
circa 1885

18. STYLE OR DESIGN vernacular classicism/mansard 19

19. ARCHITECT OR ENGINEER
unknown

20. CONTRACTOR OR BUILDER
unknown

21. ORIGINAL USE, IF APPARENT
dwelling - single family O/A

22. PRESENT USE
same R1

23. OWNERSHIP PUBLIC ( ) PRIVATE (XX)

24. OWNER'S NAME AND ADDRESS IF KNOWN

25. OPEN TO PUBLIC? YES ( ) NO (XX)

26. LOCAL CONTACT PERSON OR ORGANIZATION
Landmarks Assoc. of St. Louis

27. OTHER SURVEYS IN WHICH INCLUDED

28. NO. OF STORIES 2

29. BASEMENT? YES (XX) NO ( )

30. FOUNDATION MATERIAL
stone

31. WALL CONSTRUCTION
masonry bearing

32. ROOF TYPE AND MATERIAL
mansard 45 ft

33. NO. OF BAYS FRONT 5 SIDE 30

34. WALL TREATMENT
red brick

35. PLAN SHAPE rectangular

36. CHANGES (EXPLAIN IN NO. 42) ADDITION ( ) ALTERED ( ) MOVED ( )

37. CONDITION
INTERIOR unknown
EXTERIOR good

38. PRESERVATION UNDERWAY? YES (XX) NO ( )

39. ENDANGERED? BY WHAT? YES ( ) NO (X)

40. VISIBLE FROM PUBLIC ROAD? YES (X) NO ( )

41. DISTANCE FROM AND FRONTAGE ON ROAD

42. FURTHER DESCRIPTION OF IMPORTANT FEATURES

Corbeled brick cornice.

43. HISTORY AND SIGNIFICANCE

44. DESCRIPTION OF ENVIRONMENT AND OUTBUILDINGS

45. SOURCES OF INFORMATION
city records and directories, maps, and site visit

46. PREPARED BY
Barbara Lang

47. ORGANIZATION
Landmarks Assoc.

48. DATE 1/85

49. REVISION DATE(S)

RETURN THIS FORM WHEN COMPLETED TO: OFFICE OF HISTORIC PRESERVATION
P.O. BOX 176
JEFFERSON CITY, MISSOURI 65102
PH. 314-751-4096

IF ADDITIONAL SPACE IS NEEDED, ATTACH SEPARATE SHEET(S) TO THIS FORM

1. NO. 2. COUNTY 4. PRESENT LOCAL NAME(S) OR DESIGNATION(S) 5. OTHER NAME(S) 6. TOWNSHIP RANGE SECTION

MISSOURI OFFICE OF HISTORIC PRESERVATION

ARCHITECTURAL/HISTORIC INVENTORY SURVEY FORM SLC-AS-007-103

1. NO. 104

2. COUNTY

3. LOCATION OF NEGATIVES

4. PRESENT LOCAL NAME(S) OR DESIGNATION(S)

5. OTHER NAME(S)

3

6. SPECIFIC LEGAL LOCATION
TOWNSHIP _____ RANGE _____ SECTION _____
IF CITY OR TOWN, STREET ADDRESS
1800 Hickory

7. CITY OR TOWN IF RURAL, VICINITY
St. Louis

8. DESCRIPTION OF LOCATION

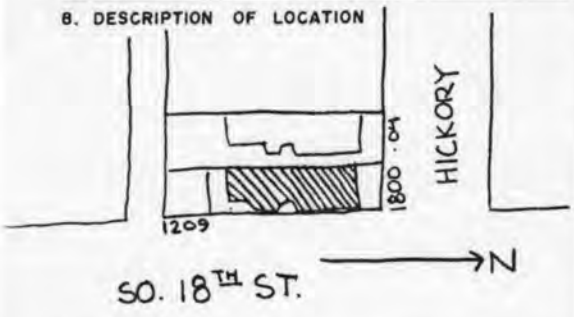

9. COORDINATES UTM
LAT
LONG

10. SITE ( ) STRUCTURE ( )
BUILDING (X) OBJECT ( )

11. ON NATIONAL REGISTER? YES ( ) NO ( )

12. IS IT ELIGIBLE? YES ( ) NO ( )

13. PART OF ESTAB. HIST. DISTRICT? YES (X) NO ( )

14. DISTRICT POTENTIAL? YES ( ) NO ( )

15. NAME OF ESTABLISHED DISTRICT
Lafayette Square (Nat'l Reg.)

16. THEMATIC CATEGORY

17. DATE(S) OR PERIOD
c.1885

18. STYLE OR DESIGN
Italinnate/Mansard 19

19. ARCHITECT OR ENGINEER

20. CONTRACTOR OR BUILDER

21. ORIGINAL USE, IF APPARENT
OA

22. PRESENT USE
R1

23. OWNERSHIP PUBLIC ( ) PRIVATE ( )

24. OWNER'S NAME AND ADDRESS IF KNOWN

25. OPEN TO PUBLIC? YES ( ) NO ( )

26. LOCAL CONTACT PERSON OR ORGANIZATION
owner

27. OTHER SURVEYS IN WHICH INCLUDED

28. NO. OF STORIES 2 + Mans

29. BASEMENT? YES (X) NO ( )

30. FOUNDATION MATERIAL
stone

31. WALL CONSTRUCTION
masonry bearing

32. ROOF TYPE AND MATERIAL
Mans/brick; flat/?

33. NO. OF BAYS
FRONT 3 SIDE 40

34. WALL TREATMENT
brick/stone front

35. PLAN SHAPE see #8

36. CHANGES (EXPLAIN IN NO. 42) ADDITION ( ) ALTERED (X) MOVED ( )

37. CONDITION
INTERIOR unknown
EXTERIOR fair

38. PRESERVATION UNDERWAY? YES ( ) NO (?)

39. ENDANGERED? BY WHAT? YES (X) NO ( )
neglect

40. VISIBLE FROM PUBLIC ROAD? YES (X) NO ( )

41. DISTANCE FROM AND FRONTAGE ON ROAD

42. FURTHER DESCRIPTION OF IMPORTANT FEATURES

Stone front has beveled adges at windows and dentils above them. Original Mansard third floor has been replaced with brick. Original double doors intact. Stone drip molding indicates raised basement.

43. HISTORY AND SIGNIFICANCE

Typical Italianate/Mansard detached stonefront dwelling.

44. DESCRIPTION OF ENVIRONMENT AND OUTBUILDINGS

1209 So. 18th street is actually a one story, flat roofed, brick garage.

45. SOURCES OF INFORMATION

City records, old maps, visit to site.

46. PREPARED BY
Debby Wafer

47. ORGANIZATION
Landmarks Assoc.

48. DATE 10/84

49. REVISION DATE(S)

RETURN THIS FORM WHEN COMPLETED TO: OFFICE OF HISTORIC PRESERVATION
P.O. BOX 176
JEFFERSON CITY, MISSOURI 65102
PH. 314-751-4096

IF ADDITIONAL SPACE IS NEEDED, ATTACH SEPARATE SHEET(S) TO THIS FORM

1. NO. 2. COUNTY 4. PRESENT LOCAL NAME(S) OR DESIGNATION(S) 5. OTHER NAME(S) 6. TOWNSHIP RANGE SECTION

MISSOURI OFFICE OF HISTORIC PRESERVATION

ARCHITECTURAL/HISTORIC INVENTORY SURVEY FORM SLC-AB-007-104

1. NO. 91

2. COUNTY

3. LOCATION OF NEGATIVES

4. PRESENT LOCAL NAME(S) OR DESIGNATION(S)

5. OTHER NAME(S)

2/2

6. SPECIFIC LEGAL LOCATION
TOWNSHIP _____ RANGE _____ SECTION _____
IF CITY OR TOWN, STREET ADDRESS
1801 Hickory

7. CITY OR TOWN St. Louis IF RURAL, VICINITY

8. DESCRIPTION OF LOCATION

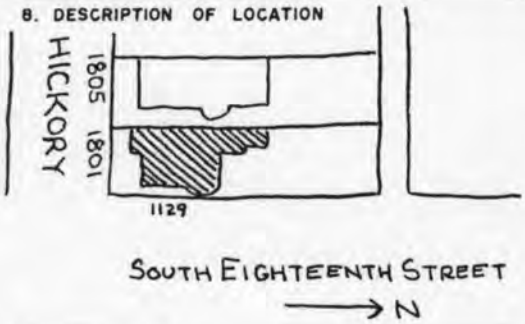

9. COORDINATES UTM
LAT
LONG

10. SITE ( ) STRUCTURE ( ) BUILDING (X) OBJECT ( )

11. ON NATIONAL REGISTER? YES ( ) NO ( )

12. IS IT ELIGIBLE? YES ( ) NO ( )

13. PART OF ESTAB. HIST. DISTRICT? YES (X) NO ( )

14. DISTRICT POTENTIAL? YES ( ) NO ( )

15. NAME OF ESTABLISHED DISTRICT
Lafayette Square (Nat'l Reg.)

16. THEMATIC CATEGORY

17. DATE(S) OR PERIOD
1880

18. STYLE OR DESIGN 43
Italianate/Mansard 19

19. ARCHITECT OR ENGINEER

20. CONTRACTOR OR BUILDER

21. ORIGINAL USE, IF APPARENT
9A

22. PRESENT USE

23. OWNERSHIP PUBLIC ( ) PRIVATE ( )

24. OWNER'S NAME AND ADDRESS IF KNOWN

25. OPEN TO PUBLIC? YES ( ) NO ( )

26. LOCAL CONTACT PERSON OR ORGANIZATION
owner

27. OTHER SURVEYS IN WHICH INCLUDED

28. NO. OF STORIES 2 + Mans

29. BASEMENT? YES (X) NO ( )

30. FOUNDATION MATERIAL
stone

31. WALL CONSTRUCTION
masonry bearing

32. ROOF TYPE AND MATERIAL
Mans/shngls 43

33. NO. OF BAYS 20
FRONT 3 SIDE

34. WALL TREATMENT
brick stone front

35. PLAN SHAPE see #8

36. CHANGES (EXPLAIN IN NO. 42) ADDITION ( ) ALTERED ( ) MOVED ( )

37. CONDITION
INTERIOR unknown
EXTERIOR good

38. PRESERVATION UNDERWAY? YES (X) NO ( )

39. ENDANGERED? BY WHAT? YES ( ) NO (X)

40. VISIBLE FROM PUBLIC ROAD? YES (X) NO ( )

41. DISTANCE FROM AND FRONTAGE ON ROAD

42. FURTHER DESCRIPTION OF IMPORTANT FEATURES

Full Mansard roof on building.
Wood cornice with stacked brackets and modillions;
Original double front doors (exterior all wood) interior set of doors has transom.

43. HISTORY AND SIGNIFICANCE

Built in 1880 for $5000 by Mrs. E. Schuster wife of Edw J. a printer.
The house is a good example of middle class housing, Italianate/Second Empire style.

44. DESCRIPTION OF ENVIRONMENT AND OUTBUILDINGS

45. SOURCES OF INFORMATION

City records, city directories, old maps visit to site.

46. PREPARED BY
Debby Wafer

47. ORGANIZATION
Landmarks Association

48. DATE 10/84

49. REVISION DATE(S)

RETURN THIS FORM WHEN COMPLETED TO: OFFICE OF HISTORIC PRESERVATION
P.O. BOX 176
JEFFERSON CITY, MISSOURI 65102
PH. 314-751-4096

IF ADDITIONAL SPACE IS NEEDED, ATTACH SEPARATE SHEET(S) TO THIS FORM

1. NO. | 2. COUNTY | 4. PRESENT LOCAL NAME(S) OR DESIGNATION(S) | 5. OTHER NAME(S) | 6. TOWNSHIP | RANGE | SECTION

MISSOURI OFFICE OF HISTORIC PRESERVATION

ARCHITECTURAL/HISTORIC INVENTORY SURVEY FORM SLC-AS-007-105

1. NO. 90

2. COUNTY

3. LOCATION OF NEGATIVES

4. PRESENT LOCAL NAME(S) OR DESIGNATION(S)

5. OTHER NAME(S)

6. SPECIFIC LEGAL LOCATION
TOWNSHIP_____ RANGE_____ SECTION _____
IF CITY OR TOWN, STREET ADDRESS
1804 Hickory

7. CITY OR TOWN IF RURAL, VICINITY
St. Louis

8. DESCRIPTION OF LOCATION

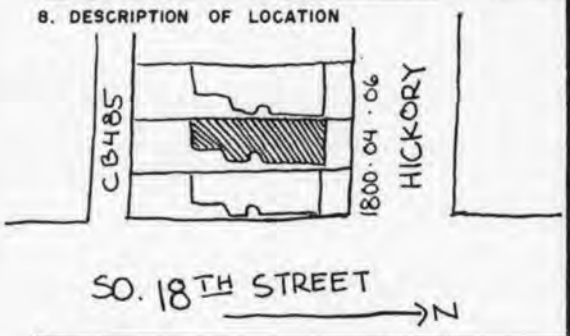

9. COORDINATES UTM
LAT
LONG

10. SITE ( ) STRUCTURE ( )
BUILDING (X) OBJECT ( )

11. ON NATIONAL REGISTER? YES ( ) NO ( )

12. IS IT ELIGIBLE? YES ( ) NO ( )

13. PART OF ESTAB. HIST. DISTRICT? YES (X) NO ( )

14. DISTRICT POTENTIAL? YES ( ) NO ( )

15. NAME OF ESTABLISHED DISTRICT
Lafayette Square (Nat'l Reg.)

16. THEMATIC CATEGORY

17. DATE(S) OR PERIOD
c.1885

18. STYLE OR DESIGN 43
Italianate/Mansard 19

19. ARCHITECT OR ENGINEER

20. CONTRACTOR OR BUILDER

21. ORIGINAL USE, IF APPARENT
DWH

22. PRESENT USE

23. OWNERSHIP PUBLIC ( ) PRIVATE ( )

24. OWNER'S NAME AND ADDRESS IF KNOWN

25. OPEN TO PUBLIC? YES ( ) NO ( )

26. LOCAL CONTACT PERSON OR ORGANIZATION
owner

27. OTHER SURVEYS IN WHICH INCLUDED

28. NO. OF STORIES 2 + Mans

29. BASEMENT? YES (X) NO ( )
full

30. FOUNDATION MATERIAL
stone

31. WALL CONSTRUCTION
masonry bearing

32. ROOF TYPE AND MATERIAL
Mansard/slate; flat/?

33. NO. OF BAYS FRONT 3 SIDE 40

34. WALL TREATMENT
stone front/brick

35. PLAN SHAPE see #8

36. CHANGES (EXPLAIN IN NO. 42) ADDITION ( ) ALTERED ( ) MOVED ( )

37. CONDITION
INTERIOR unknown
EXTERIOR good

38. PRESERVATION UNDERWAY? YES (X) NO ( )

39. ENDANGERED? BY WHAT? YES ( ) NO (X)

40. VISIBLE FROM PUBLIC ROAD? YES (X) NO ( )

41. DISTANCE FROM AND FRONTAGE ON ROAD

42. FURTHER DESCRIPTION OF IMPORTANT FEATURES

One dormer with pedimented roof in front. Wood cornice has pierced work, and brackets. Stone front is beveled at window and door sides with dentils at lintels. Original double doors are intact; they have molded paneling with pierced work.

43. HISTORY AND SIGNIFICANCE

One of ten (10) very similar detached townhouses built c.1884-85. All are good examples of the Italianate/Mansard townhouse vernacular.

44. DESCRIPTION OF ENVIRONMENT AND OUTBUILDINGS

45. SOURCES OF INFORMATION

City records, old maps, visit to site.

46. PREPARED BY
Debby Wafer

47. ORGANIZATION
Landmarks Assoc.

48. DATE
10/84

49. REVISION DATE(S)

RETURN THIS FORM WHEN COMPLETED TO: OFFICE OF HISTORIC PRESERVATION
P.O. BOX 176
JEFFERSON CITY, MISSOURI 65102
PH. 314-751-4096

IF ADDITIONAL SPACE IS NEEDED, ATTACH SEPARATE SHEET(S) TO THIS FORM

1. NO. 2. COUNTY 4. PRESENT LOCAL NAME(S) OR DESIGNATION(S) 5. OTHER NAME(S) 6. TOWNSHIP RANGE SECTION

MISSOURI OFFICE OF HISTORIC PRESERVATION

ARCHITECTURAL/HISTORIC INVENTORY SURVEY FORM SLC-AS-007-106

1. NO. 75

2. COUNTY

3. LOCATION OF NEGATIVES

4. PRESENT LOCAL NAME(S) OR DESIGNATION(S)

5. OTHER NAME(S)

2½

6. SPECIFIC LEGAL LOCATION
TOWNSHIP _____ RANGE _____ SECTION _____
IF CITY OR TOWN, STREET ADDRESS
1805 Hickory

7. CITY OR TOWN IF RURAL, VICINITY
St. Louis

8. DESCRIPTION OF LOCATION

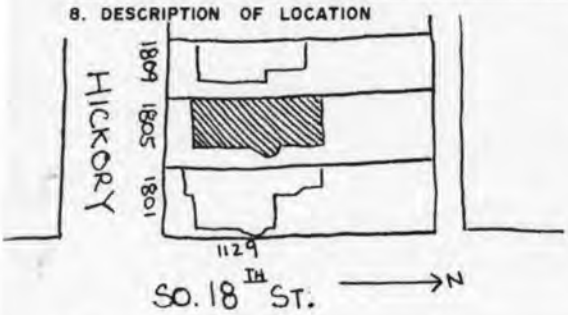

9. COORDINATES UTM
LAT
LONG

10. SITE ( ) STRUCTURE ( )
BUILDING (x) OBJECT ( )

11. ON NATIONAL REGISTER? YES ( ) NO ( )

12. IS IT ELIGIBLE? YES ( ) NO ( )

13. PART OF ESTAB. HIST. DISTRICT? YES (x) NO ( )

14. DISTRICT POTENTIAL? YES ( ) NO ( )

15. NAME OF ESTABLISHED DISTRICT
Lafayette Square (Nat'l Reg.)

16. THEMATIC CATEGORY

17. DATE(S) OR PERIOD
1881

18. STYLE OR DESIGN
Italianate/Mansard 19

19. ARCHITECT OR ENGINEER

20. CONTRACTOR OR BUILDER

21. ORIGINAL USE, IF APPARENT
O/A

22. PRESENT USE

23. OWNERSHIP PUBLIC ( ) PRIVATE ( )

24. OWNER'S NAME AND ADDRESS IF KNOWN

25. OPEN TO PUBLIC? YES ( ) NO ( )

26. LOCAL CONTACT PERSON OR ORGANIZATION
owner

27. OTHER SURVEYS IN WHICH INCLUDED

28. NO. OF STORIES 2 + Mans

29. BASEMENT? YES (x) NO ( )

30. FOUNDATION MATERIAL
stone

31. WALL CONSTRUCTION
masonry bearing

32. ROOF TYPE AND MATERIAL
MMans/slate; flat/?

33. NO. OF BAYS FRONT 3 SIDE 2 90

34. WALL TREATMENT
brick; stone front

35. PLAN SHAPE see #8

36. CHANGES (EXPLAIN IN NO. 42) ADDITION ( ) ALTERED ( ) MOVED ( )

37. CONDITION INTERIOR unknown
EXTERIOR good

38. PRESERVATION UNDERWAY? YES (x) NO ( )

39. ENDANGERED? BY WHAT? YES ( ) NO (xx)

40. VISIBLE FROM PUBLIC ROAD? YES (x) NO ( )

41. DISTANCE FROM AND FRONTAGE ON ROAD

42. FURTHER DESCRIPTION OF IMPORTANT FEATURES

Has original double, paneled front doors--all wood.
One pedimented dormer in front Mansard.
Wood cornice with brackets, modillions, moldings and pierced work, and dentils
Ornamental iron fence in front.

43. HISTORY AND SIGNIFICANCE

Built in 1881 by Mr. & Mrs. H. Morell. Good example of Italianate/Mansard townhouse.

44. DESCRIPTION OF ENVIRONMENT AND OUTBUILDINGS

45. SOURCES OF INFORMATION

City records, city directories, old maps, visit to site.

46. PREPARED BY
Debby Wafer

47. ORGANIZATION
Landmarks Assoc.

48. DATE 10/84

49. REVISION DATE(S)

RETURN THIS FORM WHEN COMPLETED TO: OFFICE OF HISTORIC PRESERVATION
P.O. BOX 176
JEFFERSON CITY, MISSOURI 65102
PH. 314-751-4096

IF ADDITIONAL SPACE IS NEEDED, ATTACH SEPARATE SHEET(S) TO THIS FORM

1. NO. 2. COUNTY 4. PRESENT LOCAL NAME(S) OR DESIGNATION(S) 5. OTHER NAME(S) 6. TOWNSHIP RANGE SECTION

MISSOURI OFFICE OF HISTORIC PRESERVATION

ARCHITECTURAL/HISTORIC INVENTORY SURVEY FORM

SLC-AS-009-107

1. NO. 94

2. COUNTY

3. LOCATION OF NEGATIVES

4. PRESENT LOCAL NAME(S) OR DESIGNATION(S)

5. OTHER NAME(S)

6. SPECIFIC LEGAL LOCATION
TOWNSHIP _____ RANGE _____ SECTION _____
IF CITY OR TOWN, STREET ADDRESS
1806 Hickory

7. CITY OR TOWN IF RURAL, VICINITY
St. Louis

8. DESCRIPTION OF LOCATION

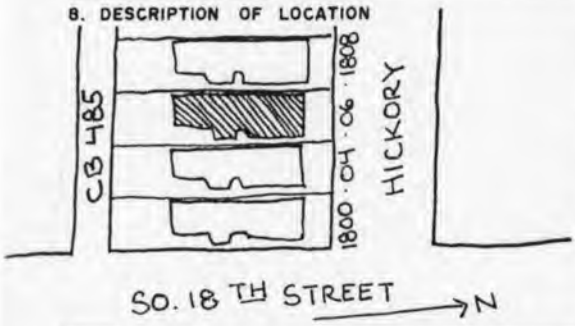

9. COORDINATES UTM
LAT
LONG

10. SITE ( ) STRUCTURE ( )
BUILDING (X) OBJECT ( )

11. ON NATIONAL REGISTER? YES ( ) NO ( )

12. IS IT ELIGIBLE? YES ( ) NO ( )

13. PART OF ESTAB. HIST. DISTRICT? YES (X) NO ( )

14. DISTRICT POTENTIAL? YES ( ) NO ( )

15. NAME OF ESTABLISHED DISTRICT
Lafayette Square (Nat'l Reg &loc'l

16. THEMATIC CATEGORY

17. DATE(S) OR PERIOD
c.1885

18. STYLE OR DESIGN
Italianate/Mansard 19

19. ARCHITECT OR ENGINEER

20. CONTRACTOR OR BUILDER

21. ORIGINAL USE, IF APPARENT
O/A

22. PRESENT USE

23. OWNERSHIP PUBLIC ( ) PRIVATE ( )

24. OWNER'S NAME AND ADDRESS IF KNOWN
DR

25. OPEN TO PUBLIC? YES ( ) NO ( )

26. LOCAL CONTACT PERSON OR ORGANIZATION
owner

27. OTHER SURVEYS IN WHICH INCLUDED

28. NO. OF STORIES 2 + Mans

29. BASEMENT? YES (X) NO ( )
full

30. FOUNDATION MATERIAL
stone

31. WALL CONSTRUCTION
masonry bearing

32. ROOF TYPE AND MATERIAL
Mansard/slate; flat/?

33. NO. OF BAYS FRONT 3 SIDE 20 40

34. WALL TREATMENT
brick/stone front

35. PLAN SHAPE see #8

36. CHANGES (EXPLAIN IN NO. 42) ADDITION ( ) ALTERED ( ) MOVED ( )

37. CONDITION
INTERIOR unknown
EXTERIOR good

38. PRESERVATION UNDERWAY? YES (X) NO ( )

39. ENDANGERED? BY WHAT? YES ( ) NO (X)

40. VISIBLE FROM PUBLIC ROAD? YES (X) NO ( )

41. DISTANCE FROM AND FRONTAGE ON ROAD

42. FURTHER DESCRIPTION OF IMPORTANT FEATURES

Stone front has beveling at window and door openings with dentils at lintel level. Original double doors in place. There is a single pedimented dormer. Wood cornice has pierced work, and brackets.

20

43. HISTORY AND SIGNIFICANCE

Virtually identical to others in row of ten detached townhouses built c.1884-85. All are good examples of vernacular Italianate/Mansard townhouse type common in Lafayette Square.

44. DESCRIPTION OF ENVIRONMENT AND OUTBUILDINGS

45. SOURCES OF INFORMATION

City records, old maps, visit to site.

46. PREPARED BY
Debby Wafer

47. ORGANIZATION
Landmarks Assoc.

48. DATE 10/84

49. REVISION DATE(S)

RETURN THIS FORM WHEN COMPLETED TO: OFFICE OF HISTORIC PRESERVATION
P.O. BOX 176
JEFFERSON CITY, MISSOURI 65102
PH. 314-751-4096

IF ADDITIONAL SPACE IS NEEDED, ATTACH SEPARATE SHEET(S) TO THIS FORM

1. NO. 2. COUNTY 4. PRESENT LOCAL NAME(S) OR DESIGNATION(S) 5. OTHER NAME(S) 6. TOWNSHIP RANGE SECTION

MISSOURI OFFICE OF HISTORIC PRESERVATION

ARCHITECTURAL/HISTORIC INVENTORY SURVEY FORM SLC-AS-007-108

1. NO. 98

2. COUNTY

3. LOCATION OF NEGATIVES

4. PRESENT LOCAL NAME(S) OR DESIGNATION(S)

5. OTHER NAME(S)

6. SPECIFIC LEGAL LOCATION
TOWNSHIP _____ RANGE _____ SECTION _____
IF CITY OR TOWN, STREET ADDRESS
1808 Hickory

7. CITY OR TOWN IF RURAL, VICINITY
St. Louis

8. DESCRIPTION OF LOCATION

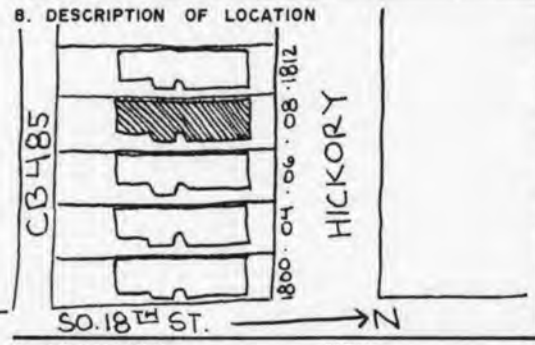

9. COORDINATES UTM
LAT
LONG

10. SITE ( ) STRUCTURE ( )
BUILDING (X) OBJECT ( )

11. ON NATIONAL REGISTER? YES ( ) NO ( )

12. IS IT ELIGIBLE? YES ( ) NO ( )

13. PART OF ESTAB. HIST. DISTRICT? YES (X) NO ( )

14. DISTRICT POTENTIAL? YES ( ) NO ( )

15. NAME OF ESTABLISHED DISTRICT
Lafayette Square: Nat'l Reg & loc

16. THEMATIC CATEGORY

17. DATE(S) OR PERIOD
c.1885

18. STYLE OR DESIGN
Italianate/Mansard 19

19. ARCHITECT OR ENGINEER

20. CONTRACTOR OR BUILDER

21. ORIGINAL USE, IF APPARENT
DIA

22. PRESENT USE

23. OWNERSHIP PUBLIC ( ) PRIVATE ( )

24. OWNER'S NAME AND ADDRESS IF KNOWN

25. OPEN TO PUBLIC? YES ( ) NO ( )

26. LOCAL CONTACT PERSON OR ORGANIZATION
owner

27. OTHER SURVEYS IN WHICH INCLUDED

28. NO. OF STORIES 2 + Mans

29. BASEMENT? YES (X) NO ( )

30. FOUNDATION MATERIAL
stone

31. WALL CONSTRUCTION
masonry bearing

32. ROOF TYPE AND MATERIAL
Mansard/slate; flat/?

33. NO. OF BAYS FRONT 3 SIDE 20 40

34. WALL TREATMENT
brick/stone front

35. PLAN SHAPE see #8

36. CHANGES (EXPLAIN IN NO. 42) ADDITION ( ) ALTERED ( ) MOVED ( )

37. CONDITION INTERIOR unknown EXTERIOR good

38. PRESERVATION UNDERWAY? YES (X) NO ( )

39. ENDANGERED? BY WHAT? YES ( ) NO (X)

40. VISIBLE FROM PUBLIC ROAD? YES (X) NO ( )

41. DISTANCE FROM AND FRONTAGE ON ROAD

42. FURTHER DESCRIPTION OF IMPORTANT FEATURES

One pedimented dormer in front . Saw tooth detailing in stone front at lintel level above door and windows. Chamfered/beveled corners at door and window openings. Cornice has brackets and pierced work. Double front doors are paneled.

43. HISTORY AND SIGNIFICANCE

Good example of vernacular Italianate/Mansard townhouse. Virtually identical to 1800 to 1900 Hickory.

44. DESCRIPTION OF ENVIRONMENT AND OUTBUILDINGS

45. SOURCES OF INFORMATION

City records, old maps, visit to site.

46. PREPARED BY
Debby Wafer

47. ORGANIZATION
Landmarks Assoc.

48. DATE 10/84

49. REVISION DATE(S)

RETURN THIS FORM WHEN COMPLETED TO: OFFICE OF HISTORIC PRESERVATION
P.O. BOX 176
JEFFERSON CITY, MISSOURI 65102
PH. 314-751-4096

IF ADDITIONAL SPACE IS NEEDED, ATTACH SEPARATE SHEET(S) TO THIS FORM

1. NO. 2. COUNTY 4. PRESENT LOCAL NAME(S) OR DESIGNATION(S) 5. OTHER NAME(S) 6. TOWNSHIP RANGE SECTION

MISSOURI OFFICE OF HISTORIC PRESERVATION

ARCHITECTURAL/HISTORIC INVENTORY SURVEY FORM SLC-AS-007-109

1. NO. 95

2. COUNTY

3. LOCATION OF NEGATIVES

4. PRESENT LOCAL NAME(S) OR DESIGNATION(S)

5. OTHER NAME(S)

6. SPECIFIC LEGAL LOCATION
TOWNSHIP_____ RANGE_____ SECTION_____
IF CITY OR TOWN, STREET ADDRESS
1809 Hickory

7. CITY OR TOWN IF RURAL, VICINITY
St. Louis

8. DESCRIPTION OF LOCATION

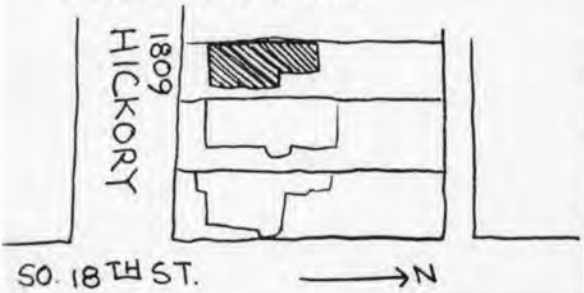

9. COORDINATES UTM
LAT
LONG

10. SITE ( ) STRUCTURE ( ) BUILDING (X) OBJECT ( )

11. ON NATIONAL REGISTER? YES ( ) NO ( )

12. IS IT ELIGIBLE? YES ( ) NO ( )

13. PART OF ESTAB. HIST. DISTRICT? YES (X) NO ( )

14. DISTRICT POTENTIAL? YES ( ) NO ( )

15. NAME OF ESTABLISHED DISTRICT
Lafayette Square (Nat'l Reg.)

16. THEMATIC CATEGORY

17. DATE(S) OR PERIOD
1880

18. STYLE OR DESIGN 42 19
Italianate/Mansard

19. ARCHITECT OR ENGINEER

20. CONTRACTOR OR BUILDER

21. ORIGINAL USE, IF APPARENT

22. PRESENT USE

23. OWNERSHIP PUBLIC ( ) PRIVATE ( )

24. OWNER'S NAME AND ADDRESS IF KNOWN

25. OPEN TO PUBLIC? YES ( ) NO ( )

26. LOCAL CONTACT PERSON OR ORGANIZATION
owner

27. OTHER SURVEYS IN WHICH INCLUDED

28. NO. OF STORIES 2½

29. BASEMENT? YES (X) NO ( )

30. FOUNDATION MATERIAL
stone

31. WALL CONSTRUCTION
masonry bearing

32. ROOF TYPE AND MATERIAL
side gable/?

33. NO. OF BAYS 20
FRONT 3 SIDE

34. WALL TREATMENT
brick/stone front

35. PLAN SHAPE see #8

36. CHANGES (EXPLAIN IN NO. 42) ADDITION ( ) ALTERED ( ) MOVED ( )

37. CONDITION
INTERIOR unknown
EXTERIOR good

38. PRESERVATION UNDERWAY? YES (X) NO ( )

39. ENDANGERED? BY WHAT? YES ( ) NO (X)

40. VISIBLE FROM PUBLIC ROAD? YES ( ) NO ( )

41. DISTANCE FROM AND FRONTAGE ON ROAD

42. FURTHER DESCRIPTION OF IMPORTANT FEATURES

Wood cornice with brackets, "sawtooth" overlay and pierced work and dentils.
Has original double front doors with glass lights and transom light.

43. HISTORY AND SIGNIFICANCE

Built in 1880 by E. F. Gleason. Typical, good example of Italianate/Mansard style.

44. DESCRIPTION OF ENVIRONMENT AND OUTBUILDINGS

45. SOURCES OF INFORMATION

City records, city directories, visit to site, old maps.

46. PREPARED BY
Debby Wafer

47. ORGANIZATION
Landmarks Association

48. DATE 10/84

49. REVISION DATE(S)

RETURN THIS FORM WHEN COMPLETED TO: OFFICE OF HISTORIC PRESERVATION
P.O. BOX 176
JEFFERSON CITY, MISSOURI 65102
PH. 314-751-4096

IF ADDITIONAL SPACE IS NEEDED, ATTACH SEPARATE SHEET(S) TO THIS FORM

1. NO. 2. COUNTY 4. PRESENT LOCAL NAME(S) OR DESIGNATION(S) 5. OTHER NAME(S) 6. TOWNSHIP RANGE SECTION

MISSOURI OFFICE OF HISTORIC PRESERVATION

ARCHITECTURAL/HISTORIC INVENTORY SURVEY FORM SLC-AS-007-110

1. NO. 96

2. COUNTY

3. LOCATION OF NEGATIVES

4. PRESENT LOCAL NAME(S) OR DESIGNATION(S)

5. OTHER NAME(S)

6. SPECIFIC LEGAL LOCATION
TOWNSHIP _____ RANGE _____ SECTION _____
IF CITY OR TOWN, STREET ADDRESS
1811 Hickory

7. CITY OR TOWN St. Louis IF RURAL, VICINITY

8. DESCRIPTION OF LOCATION

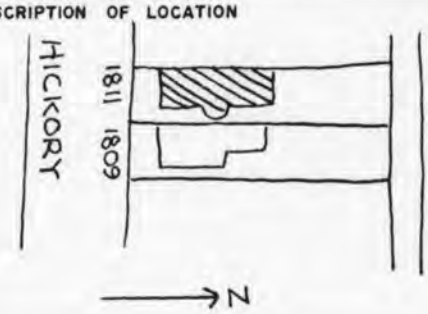

9. COORDINATES UTM
LAT
LONG

10. SITE ( ) STRUCTURE ( ) BUILDING (X) OBJECT ( )

11. ON NATIONAL REGISTER? YES ( ) NO ( )

12. IS IT ELIGIBLE? YES ( ) NO ( )

13. PART OF ESTAB. HIST. DISTRICT? YES (X) NO ( )

14. DISTRICT POTENTIAL? YES ( ) NO ( )

15. NAME OF ESTABLISHED DISTRICT
Lafayette Square (Nat'l Reg.)

16. THEMATIC CATEGORY

17. DATE(S) OR PERIOD
c.1880

18. STYLE OR DESIGN
Italianate/Mansard 43 19

19. ARCHITECT OR ENGINEER

20. CONTRACTOR OR BUILDER

21. ORIGINAL USE, IF APPARENT
DA

22. PRESENT USE

23. OWNERSHIP PUBLIC ( ) PRIVATE ( )

24. OWNER'S NAME AND ADDRESS IF KNOWN

25. OPEN TO PUBLIC? YES ( ) NO ( )

26. LOCAL CONTACT PERSON OR ORGANIZATION
owner

27. OTHER SURVEYS IN WHICH INCLUDED

28. NO. OF STORIES 2 + Mans

29. BASEMENT? YES (X) NO ( )

30. FOUNDATION MATERIAL
stone

31. WALL CONSTRUCTION
masonry bearing

32. ROOF TYPE AND MATERIAL
Mansard/slate

33. NO. OF BAYS FRONT 3 SIDE 2D

34. WALL TREATMENT
brick/stone front

35. PLAN SHAPE see #8

36. CHANGES (EXPLAIN IN NO. 42) ADDITION ( ) ALTERED (X) MOVED ( )

37. CONDITION
INTERIOR unknown
EXTERIOR good

38. PRESERVATION UNDERWAY? YES (X) NO ( )

39. ENDANGERED? BY WHAT? YES ( ) NO (X)

40. VISIBLE FROM PUBLIC ROAD? YES (X) NO ( )

41. DISTANCE FROM AND FRONTAGE ON ROAD

42. FURTHER DESCRIPTION OF IMPORTANT FEATURES

Wood cornice with modillions is probably original some modillions are missing; remaining ones have been respaced. Recent sculpture adorns stone front: 2nd floor sill brackets are miniature busts, 1st floor sill brackets are pendant cones. Sphinx-like creatures form cheek walls of front steps. Orig. dble front doors

43. HISTORY AND SIGNIFICANCE

Good example of Italianate/Mansard style. May also have been built by E. F. Gleason who built 1809.

44. DESCRIPTION OF ENVIRONMENT AND OUTBUILDINGS

Ornamental iron fence in front.

45. SOURCES OF INFORMATION

City records, city directories, old maps, visit to site.

46. PREPARED BY
Debby Wafer

47. ORGANIZATION
Landmarks Assoc.

48. DATE 10.84

49. REVISION DATE(S)

RETURN THIS FORM WHEN COMPLETED TO: OFFICE OF HISTORIC PRESERVATION
P.O. BOX 176
JEFFERSON CITY, MISSOURI 65102
PH. 314-751-4096

IF ADDITIONAL SPACE IS NEEDED, ATTACH SEPARATE SHEET(S) TO THIS FORM

1. NO. 2. COUNTY 4. PRESENT LOCAL NAME(S) OR DESIGNATION(S) 5. OTHER NAME(S) 6. TOWNSHIP RANGE SECTION

MISSOURI OFFICE OF HISTORIC PRESERVATION

ARCHITECTURAL/HISTORIC INVENTORY SURVEY FORM SLC-AS-007-111

1. NO. 97

2. COUNTY

3. LOCATION OF NEGATIVES

4. PRESENT LOCAL NAME(S) OR DESIGNATION(S)

5. OTHER NAME(S)

6. SPECIFIC LEGAL LOCATION
TOWNSHIP _____ RANGE _____ SECTION _____
IF CITY OR TOWN, STREET ADDRESS
1812 Hickory

7. CITY OR TOWN IF RURAL, VICINITY
St. Louis

8. DESCRIPTION OF LOCATION

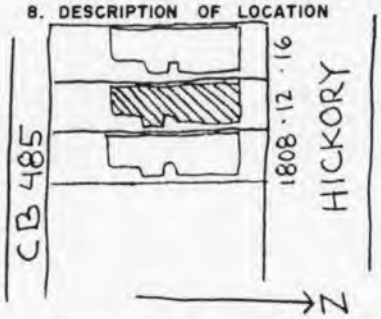

9. COORDINATES UTM
LAT
LONG

10. SITE ( ) STRUCTURE ( )
BUILDING (X) OBJECT ( )

11. ON NATIONAL REGISTER? YES ( ) NO ( )

12. IS IT ELIGIBLE? YES ( ) NO ( )

13. PART OF ESTAB. HIST. DISTRICT? YES (X) NO ( )

14. DISTRICT POTENTIAL? YES ( ) NO ( )

15. NAME OF ESTABLISHED DISTRICT
Lafayette Square (city;Nat'l Reg)

16. THEMATIC CATEGORY

17. DATE(S) OR PERIOD
c.1885

18. STYLE OR DESIGN
Italianate/Mansard 43 19

19. ARCHITECT OR ENGINEER

20. CONTRACTOR OR BUILDER

21. ORIGINAL USE, IF APPARENT
OTA

22. PRESENT USE

23. OWNERSHIP PUBLIC ( ) PRIVATE ( )

24. OWNER'S NAME AND ADDRESS IF KNOWN

25. OPEN TO PUBLIC? YES ( ) NO ( )

26. LOCAL CONTACT PERSON OR ORGANIZATION
owner

27. OTHER SURVEYS IN WHICH INCLUDED

28. NO. OF STORIES 2 + Mans

29. BASEMENT? YES (X) NO ( )
full

30. FOUNDATION MATERIAL
stone

31. WALL CONSTRUCTION
masonry bearing

32. ROOF TYPE AND MATERIAL
Mansard/slate flat/?

33. NO. OF BAYS FRONT 3 SIDE 20 40

34. WALL TREATMENT
brick; stone front

35. PLAN SHAPE see #8

36. CHANGES (EXPLAIN IN NO. 42) ADDITION ( ) ALTERED ( ) MOVED ( )

37. CONDITION
INTERIOR unknown
EXTERIOR good

38. PRESERVATION UNDERWAY? YES (X) NO ( )

39. ENDANGERED? BY WHAT? YES ( ) NO (X)

40. VISIBLE FROM PUBLIC ROAD? YES (X) NO ( )

41. DISTANCE FROM AND FRONTAGE ON ROAD

42. FURTHER DESCRIPTION OF IMPORTANT FEATURES

Stone front with beveling/chamfered work at window and door openings. Single pedimented dormer. Water table at basement level. Bracketed cornice. Virtually identical to dwellings east on Hickory (1804-08).

43. HISTORY AND SIGNIFICANCE

One of a row of 10 (originally 11) virtually identical detached Italianate/Mansard townhouses.

44. DESCRIPTION OF ENVIRONMENT AND OUTBUILDINGS

45. SOURCES OF INFORMATION

Census, city records, old maps, visit to site.

46. PREPARED BY
Debby Wafer

47. ORGANIZATION
Landmarks Assoc.

48. DATE 11/84

49. REVISION DATE(S)

RETURN THIS FORM WHEN COMPLETED TO: OFFICE OF HISTORIC PRESERVATION
P.O. BOX 176
JEFFERSON CITY, MISSOURI 65102
PH. 314-751-4096

IF ADDITIONAL SPACE IS NEEDED, ATTACH SEPARATE SHEET(S) TO THIS FORM

1. NO. 2. COUNTY 4. PRESENT LOCAL NAME(S) OR DESIGNATION(S) 5. OTHER NAME(S) 6. TOWNSHIP RANGE SECTION

MISSOURI OFFICE OF HISTORIC PRESERVATION

ARCHITECTURAL/HISTORIC INVENTORY SURVEY FORM SLC-AS-007-112

1. NO. 92

2. COUNTY

3. LOCATION OF NEGATIVES

4. PRESENT LOCAL NAME(S) OR DESIGNATION(S)

5. OTHER NAME(S)

6. SPECIFIC LEGAL LOCATION
TOWNSHIP _____ RANGE _____ SECTION _____
IF CITY OR TOWN, STREET ADDRESS
1815 Hickory

7. CITY OR TOWN St. Louis IF RURAL, VICINITY

8. DESCRIPTION OF LOCATION

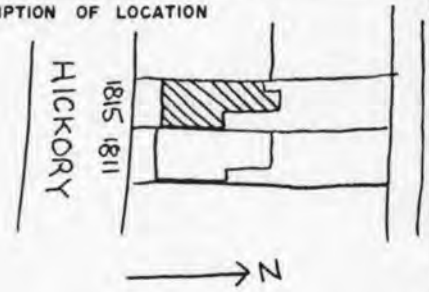

9. COORDINATES UTM
LAT
LONG

10. SITE ( ) STRUCTURE ( ) BUILDING (X) OBJECT ( )

11. ON NATIONAL REGISTER? YES ( ) NO ( )

12. IS IT ELIGIBLE? YES ( ) NO ( )

13. PART OF ESTAB. HIST. DISTRICT? YES (X) NO ( )

14. DISTRICT POTENTIAL? YES ( ) NO ( )

15. NAME OF ESTABLISHED DISTRICT
Lafayette Square (Nat'l Reg.)

16. THEMATIC CATEGORY

17. DATE(S) OR PERIOD
c.1880

18. STYLE OR DESIGN
Italianate/Mansard 19

19. ARCHITECT OR ENGINEER

20. CONTRACTOR OR BUILDER

21. ORIGINAL USE, IF APPARENT O/A

22. PRESENT USE

23. OWNERSHIP PUBLIC ( ) PRIVATE ( )

24. OWNER'S NAME AND ADDRESS IF KNOWN

25. OPEN TO PUBLIC? YES ( ) NO ( )

26. LOCAL CONTACT PERSON OR ORGANIZATION
owner

27. OTHER SURVEYS IN WHICH INCLUDED

28. NO. OF STORIES 2 + Mans

29. BASEMENT? YES (X) NO ( )

30. FOUNDATION MATERIAL
stone

31. WALL CONSTRUCTION
masonry bearing

32. ROOF TYPE AND MATERIAL
Mans/slate; flat/?

33. NO. OF BAYS FRONT 3 SIDE 2 40

34. WALL TREATMENT
brick/stucco front

35. PLAN SHAPE see #8

36. CHANGES (EXPLAIN IN NO. 42) ADDITION ( ) ALTERED (X) MOVED ( )

37. CONDITION
INTERIOR unknown
EXTERIOR good

38. PRESERVATION UNDERWAY? YES (X) NO ( )

39. ENDANGERED? BY WHAT? YES ( ) NO (X)

40. VISIBLE FROM PUBLIC ROAD? YES (X) NO ( )

41. DISTANCE FROM AND FRONTAGE ON ROAD

42. FURTHER DESCRIPTION OF IMPORTANT FEATURES

Stucco on front is probably not original. Wood cornice with brackets, modilliions, dentils, saw tooth overlay and pierced work is in good cond. Stone sills have heads--"busts" for brackets; Lions form cheek walls of front steps. Orig. double front doors with paneled reveals and glass lights (shaped).

43. HISTORY AND SIGNIFICANCE

Typical Italianate/Mansard townhouse.

44. DESCRIPTION OF ENVIRONMENT AND OUTBUILDINGS

45. SOURCES OF INFORMATION

City records, city directories, old maps, visit to site.

46. PREPARED BY
Debby Wafer

47. ORGANIZATION
Landmarks Assoc.

48. DATE 10/84

49. REVISION DATE(S)

RETURN THIS FORM WHEN COMPLETED TO: OFFICE OF HISTORIC PRESERVATION
P.O. BOX 176
JEFFERSON CITY, MISSOURI 65102
PH. 314-751-4096

IF ADDITIONAL SPACE IS NEEDED, ATTACH SEPARATE SHEET(S) TO THIS FORM

1. NO. 2. COUNTY 4. PRESENT LOCAL NAME(S) OR DESIGNATION(S) 5. OTHER NAME(S) 6. TOWNSHIP RANGE SECTION

1815

MISSOURI OFFICE OF HISTORIC PRESERVATION

ARCHITECTURAL/HISTORIC INVENTORY SURVEY FORM SLC-AS-007-113

1. NO. 83

2. COUNTY

3. LOCATION OF NEGATIVES

4. PRESENT LOCAL NAME(S) OR DESIGNATION(S)

5. OTHER NAME(S)

6. SPECIFIC LEGAL LOCATION
TOWNSHIP _____ RANGE _____ SECTION _____
IF CITY OR TOWN, STREET ADDRESS
1816 Hickory

7. CITY OR TOWN IF RURAL, VICINITY
St. Louis

8. DESCRIPTION OF LOCATION

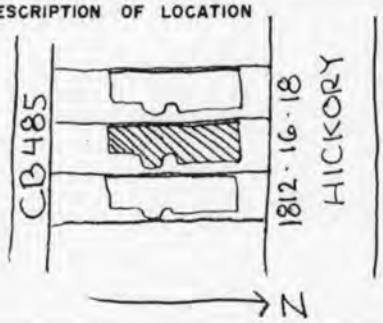

9. COORDINATES UTM
LAT
LONG

10. SITE ( ) STRUCTURE ( )
BUILDING (X) OBJECT ( )

11. ON NATIONAL REGISTER? YES ( ) NO ( )

12. IS IT ELIGIBLE? YES ( ) NO ( )

13. PART OF ESTAB. HIST. DISTRICT? YES (X) NO ( )

14. DISTRICT POTENTIAL? YES ( ) NO ( )

15. NAME OF ESTABLISHED DISTRICT
Lafayette Sauare (city & Natl. Rg.)

16. THEMATIC CATEGORY

17. DATE(S) OR PERIOD
c.1885

18. STYLE OR DESIGN 43
Italianate/Mansard 19

19. ARCHITECT OR ENGINEER

20. CONTRACTOR OR BUILDER

21. ORIGINAL USE, IF APPARENT
OFF

22. PRESENT USE

23. OWNERSHIP PUBLIC ( ) PRIVATE ( )

24. OWNER'S NAME AND ADDRESS IF KNOWN

25. OPEN TO PUBLIC? YES ( ) NO ( )

26. LOCAL CONTACT PERSON OR ORGANIZATION
owner

27. OTHER SURVEYS IN WHICH INCLUDED

28. NO. OF STORIES 2 + Mans

29. BASEMENT? YES (X) NO ( )
full

30. FOUNDATION MATERIAL
stone

31. WALL CONSTRUCTION
masonry bearing

32. ROOF TYPE AND MATERIAL
Mans/slate; flat/? DR

33. NO. OF BAYS FRONT 3 SIDE 20

34. WALL TREATMENT
brick/ stone front

35. PLAN SHAPE see #8

36. CHANGES (EXPLAIN IN NO. 42) ADDITION ( ) ALTERED ( ) MOVED ( )

37. CONDITION
INTERIOR unknown
EXTERIOR fair-good

38. PRESERVATION UNDERWAY? YES (X) NO ( )

39. ENDANGERED? BY WHAT? YES ( ) NO (X)

40. VISIBLE FROM PUBLIC ROAD? YES (X) NO ( )

41. DISTANCE FROM AND FRONTAGE ON ROAD

42. FURTHER DESCRIPTION OF IMPORTANT FEATURES

Pedimented dormer ; bracketed cornice. Original front doors with molding and pierced work.

43. HISTORY AND SIGNIFICANCE

Virtually identical to others in row of 10 (orginally 11) detached Italianate/Mansard townhouses built c.1885.

44. DESCRIPTION OF ENVIRONMENT AND OUTBUILDINGS

45. SOURCES OF INFORMATION

census, city records, old maps, visit to site.

46. PREPARED BY
Debby Wafer

47. ORGANIZATION
Landmarks Assoc.

48. DATE
11/84

49. REVISION DATE(S)

RETURN THIS FORM WHEN COMPLETED TO: OFFICE OF HISTORIC PRESERVATION
P.O. BOX 176
JEFFERSON CITY, MISSOURI 65102
PH. 314-751-4096

IF ADDITIONAL SPACE IS NEEDED, ATTACH SEPARATE SHEET(S) TO THIS FORM

1. NO. 2. COUNTY 4. PRESENT LOCAL NAME(S) OR DESIGNATION(S) 5. OTHER NAME(S) 6. TOWNSHIP RANGE SECTION

MISSOURI OFFICE OF HISTORIC PRESERVATION

ARCHITECTURAL/HISTORIC INVENTORY SURVEY FORM SLC-AS-009-114

1. NO. 118

2. COUNTY

3. LOCATION OF NEGATIVES

4. PRESENT LOCAL NAME(S) OR DESIGNATION(S): Caroline Mission Building

5. OTHER NAME(S)

6. SPECIFIC LEGAL LOCATION
TOWNSHIP _____ RANGE _____ SECTION _____
IF CITY OR TOWN, STREET ADDRESS: 1817 Hickory

7. CITY OR TOWN: St. Louis IF RURAL, VICINITY

8. DESCRIPTION OF LOCATION

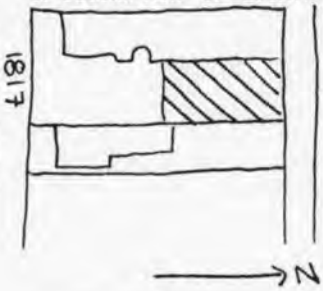

9. COORDINATES UTM
LAT
LONG

10. SITE ( ) STRUCTURE ( ) BUILDING (X) OBJECT ( )

11. ON NATIONAL REGISTER? YES ( ) NO ( )

12. IS IT ELIGIBLE? YES ( ) NO ( )

13. PART OF ESTAB. HIST. DISTRICT? YES (X) NO ( )

14. DISTRICT POTENTIAL? YES ( ) NO ( )

15. NAME OF ESTABLISHED DISTRICT: Lafayette Square (Nat'l Reg.)

16. THEMATIC CATEGORY

17. DATE(S) OR PERIOD: 1925

18. STYLE OR DESIGN: early 20th century 99

19. ARCHITECT OR ENGINEER

20. CONTRACTOR OR BUILDER

21. ORIGINAL USE, IF APPARENT: 06

22. PRESENT USE

23. OWNERSHIP PUBLIC ( ) PRIVATE ( )

24. OWNER'S NAME AND ADDRESS IF KNOWN

25. OPEN TO PUBLIC? YES ( ) NO ( )

26. LOCAL CONTACT PERSON OR ORGANIZATION: owner

27. OTHER SURVEYS IN WHICH INCLUDED

28. NO. OF STORIES: 1

29. BASEMENT? YES (X) NO ( )

30. FOUNDATION MATERIAL: stone

31. WALL CONSTRUCTION: masonry

32. ROOF TYPE AND MATERIAL: side gable/shingle

33. NO. OF BAYS FRONT: 3 SIDE

34. WALL TREATMENT: brick

35. PLAN SHAPE: see #8

36. CHANGES (EXPLAIN IN NO. 42) ADDITION ( ) ALTERED ( ) MOVED ( )

37. CONDITION INTERIOR: good EXTERIOR: good

38. PRESERVATION UNDERWAY? YES (X) NO ( )

39. ENDANGERED? BY WHAT? YES ( ) NO (X)

40. VISIBLE FROM PUBLIC ROAD? YES (X) NO ( )

41. DISTANCE FROM AND FRONTAGE ON ROAD

42. FURTHER DESCRIPTION OF IMPORTANT FEATURES

Set back approx. 50' from street. ornamental iron fence in front. Much sculpture on the grounds.

43. HISTORY AND SIGNIFICANCE

Formerly used as a church mission and then known as the Caroline Mission. Named after Caroline Schultz, donor of the property. Long associated with the United Church of Christ. Building is now owned by a sculptor who uses it as a studio.

44. DESCRIPTION OF ENVIRONMENT AND OUTBUILDINGS

45. SOURCES OF INFORMATION

Phone Interview (Ilana Feitlowitz, 8/14/84). City records visit to site.

46. PREPARED BY: Debby Wafer

47. ORGANIZATION: Landmarks Association

48. DATE: 10/84

49. REVISION DATE(S)

RETURN THIS FORM WHEN COMPLETED TO: OFFICE OF HISTORIC PRESERVATION
P.O. BOX 176
JEFFERSON CITY, MISSOURI 65102
PH. 314-751-4096

IF ADDITIONAL SPACE IS NEEDED, ATTACH SEPARATE SHEET(S) TO THIS FORM

1. NO. 2. COUNTY 4. PRESENT LOCAL NAME(S) OR DESIGNATION(S) 5. OTHER NAME(S) 6. TOWNSHIP RANGE SECTION

SLC-AS-007-114

Former Caroline Mission (1821 Hickory Street)
Phone Interview 8/14/84
Rochelle-Director of Caroline Mission

Background: Caroline Mission began in the early 1900's. Named after Caroline Schultz, donor of the property on Hickory Street. The Mission is affiliated with the United Church of Christ Neighborhood Houses, which are Settlement Houses as well as Missions. The Mission offers such community services as day care centers and adult talk groups, athletic teams. Caroline Mission also maintains a summer camp for kids.

Caroline Mission still exists today, although at a new location-Caröline St. and Ewing Ave. It continues to provide services for poor neighborhoods.

Other contacts regarding the history of Caroline Mission:
1) Reverend Lewis Huber-Executive Director of the United Church of Christ Neighborhood Houses. Began his ministry at Caroline House. (231-0273)
2) Jane Widdin (sp?)-Works at Caroline Mission, has been there for 20 years and remembers the old building. (for phone number, Caroline Mission is listed in the Telephone Directory)

NOTES:

Currently, the building was purchased by a sculptor and his wife who have rehabbed it, along with several other houses on the north side of the 1800 block of Hickory, and is using the old Mission Hall as either a gallery or a studio (or both).

First listing in the City Directory for Caroline Mission is in 1919. There is a Caroline Schultz (widow of Edward) listed in the Directory for that year as well. Here address is 2026 Alice Ave.

MISSOURI OFFICE OF HISTORIC PRESERVATION

ARCHITECTURAL/HISTORIC INVENTORY SURVEY FORM SLC-AS-007-115

1. NO. 99

2. COUNTY

3. LOCATION OF NEGATIVES

4. PRESENT LOCAL NAME(S) OR DESIGNATION(S)

5. OTHER NAME(S)

6. SPECIFIC LEGAL LOCATION
TOWNSHIP_____ RANGE_____ SECTION_____
IF CITY OR TOWN, STREET ADDRESS
1818 Hickory

7. CITY OR TOWN IF RURAL, VICINITY
St. Louis

8. DESCRIPTION OF LOCATION

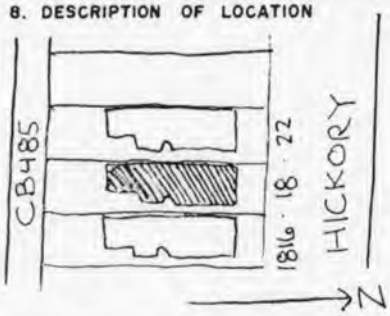

9. COORDINATES UTM
LAT
LONG

10. SITE ( ) STRUCTURE ( )
BUILDING (X) OBJECT ( )

11. ON NATIONAL REGISTER? YES ( ) NO ( )

12. IS IT ELIGIBLE? YES ( ) NO ( )

13. PART OF ESTAB. HIST. DISTRICT? YES (X) NO ( )

14. DISTRICT POTENTIAL? YES ( ) NO ( )

15. NAME OF ESTABLISHED DISTRICT
Lafayette Sauare (City; Nat'l Reg.)

16. THEMATIC CATEGORY

17. DATE(S) OR PERIOD
c.1885

18. STYLE OR DESIGN 43
Italianate/Mansard 19

19. ARCHITECT OR ENGINEER

20. CONTRACTOR OR BUILDER

21. ORIGINAL USE, IF APPARENT 01A

22. PRESENT USE R1

23. OWNERSHIP PUBLIC ( ) PRIVATE ( )

24. OWNER'S NAME AND ADDRESS IF KNOWN

25. OPEN TO PUBLIC? YES ( ) NO ( )

26. LOCAL CONTACT PERSON OR ORGANIZATION
owner

27. OTHER SURVEYS IN WHICH INCLUDED

28. NO. OF STORIES 2 + Mans

29. BASEMENT? YES (X) NO ( )
full

30. FOUNDATION MATERIAL
stone

31. WALL CONSTRUCTION
masonry bearing

32. ROOF TYPE AND MATERIAL
Mans/slate; flat/?

33. NO. OF BAYS FRONT 3 SIDE 20 40

34. WALL TREATMENT
brick; stone front

35. PLAN SHAPE see #8

36. CHANGES (EXPLAIN IN NO. 42) ADDITION ( ) ALTERED ( ) MOVED ( )

37. CONDITION INTERIOR unknown
EXTERIOR good

38. PRESERVATION UNDERWAY? YES (X) NO ( )

39. ENDANGERED? BY WHAT? YES ( ) NO (X)

40. VISIBLE FROM PUBLIC ROAD? YES (X) NO ( )

41. DISTANCE FROM AND FRONTAGE ON ROAD

42. FURTHER DESCRIPTION OF IMPORTANT FEATURES

Stone front has sawtooth detailing above windows at lintel level. Single pedimented dormer pierces the salte covered Mansard. Cornice is wood with pierced work and brackets (identical to others in row.)

43. HISTORY AND SIGNIFICANCE

One of a row of identical Italianate/Mansard dwellings constructed 1885.

44. DESCRIPTION OF ENVIRONMENT AND OUTBUILDINGS

45. SOURCES OF INFORMATION

City records, census records, visit to site.

46. PREPARED BY
Debby Wafer

47. ORGANIZATION
Landmarks Assoc.

48. DATE 11/84

49. REVISION DATE(S)

RETURN THIS FORM WHEN COMPLETED TO: OFFICE OF HISTORIC PRESERVATION
P.O. BOX 176
JEFFERSON CITY, MISSOURI 65102
PH. 314-751-4096

IF ADDITIONAL SPACE IS NEEDED, ATTACH SEPARATE SHEET(S) TO THIS FORM

1. NO. 2. COUNTY 4. PRESENT LOCAL NAME(S) OR DESIGNATION(S) 5. OTHER NAME(S) 6. TOWNSHIP RANGE SECTION

MISSOURI OFFICE OF HISTORIC PRESERVATION

ARCHITECTURAL/HISTORIC INVENTORY SURVEY FORM SLC-AS-007-116

1. NO. 103

2. COUNTY

3. LOCATION OF NEGATIVES

4. PRESENT LOCAL NAME(S) OR DESIGNATION(S)

5. OTHER NAME(S)

6. SPECIFIC LEGAL LOCATION
TOWNSHIP _____ RANGE _____ SECTION _____
IF CITY OR TOWN, STREET ADDRESS
1821 Hickory

7. CITY OR TOWN IF RURAL, VICINITY
St. Louis

8. DESCRIPTION OF LOCATION

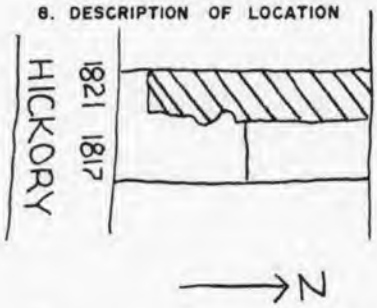

9. COORDINATES UTM
LAT
LONG

10. SITE ( ) STRUCTURE ( )
BUILDING (X) OBJECT ( )

11. ON NATIONAL REGISTER? YES ( ) NO ( )

12. IS IT ELIGIBLE? YES ( ) NO ( )

13. PART OF ESTAB. HIST. DISTRICT? YES (X) NO ( )

14. DISTRICT POTENTIAL? YES ( ) NO ( )

15. NAME OF ESTABLISHED DISTRICT
Lafayette Square (Nat'l Reg.)

16. THEMATIC CATEGORY

17. DATE(S) OR PERIOD
c.1881

18. STYLE OR DESIGN 40 19
Italianate/Mansard

19. ARCHITECT OR ENGINEER

20. CONTRACTOR OR BUILDER

21. ORIGINAL USE, IF APPARENT

22. PRESENT USE

23. OWNERSHIP PUBLIC ( ) PRIVATE ( )

24. OWNER'S NAME AND ADDRESS IF KNOWN

25. OPEN TO PUBLIC? YES ( ) NO ( )

26. LOCAL CONTACT PERSON OR ORGANIZATION
owner

27. OTHER SURVEYS IN WHICH INCLUDED

28. NO. OF STORIES 2 +Mans

29. BASEMENT? YES (X) NO ( )

30. FOUNDATION MATERIAL
stone

31. WALL CONSTRUCTION
masonry bearing

32. ROOF TYPE AND MATERIAL
Mans/slate; flat/shngl

33. NO. OF BAYS
FRONT 3 SIDE

34. WALL TREATMENT
stone front/brick

35. PLAN SHAPE see #8

36. CHANGES (EXPLAIN IN NO. 42) ADDITION (XX) ALTERED ( ) MOVED ( )

37. CONDITION
INTERIOR unknown
EXTERIOR good

38. PRESERVATION UNDERWAY? YES (XX) NO ( )

39. ENDANGERED? BY WHAT? YES ( ) NO (X)

40. VISIBLE FROM PUBLIC ROAD? YES (X) NO ( )

41. DISTANCE FROM AND FRONTAGE ON ROAD

42. FURTHER DESCRIPTION OF IMPORTANT FEATURES

Bracketed wood cornice with pierced work. Double front doors with transom. "Busts" have replaced original sill brackets on 2nd floor windows. Ornamental iron fence in front; side addition bridges 1821 with 1823 Hickory. Ornamental iron fence in front.

43. HISTORY AND SIGNIFICANCE

Good representative example of Italianate/Mansard townhouse.

44. DESCRIPTION OF ENVIRONMENT AND OUTBUILDINGS

45. SOURCES OF INFORMATION

City records, city directories, old maps, visit to site.

46. PREPARED BY
Debby Wafer

47. ORGANIZATION
Landmarks Assoc.

48. DATE
10/84

49. REVISION DATE(S)

RETURN THIS FORM WHEN COMPLETED TO: OFFICE OF HISTORIC PRESERVATION
P.O. BOX 176
JEFFERSON CITY, MISSOURI 65102
PH. 314-751-4096

IF ADDITIONAL SPACE IS NEEDED, ATTACH SEPARATE SHEET(S) TO THIS FORM

1. NO. 2. COUNTY 4. PRESENT LOCAL NAME(S) OR DESIGNATION(S) 5. OTHER NAME(S) 6. TOWNSHIP RANGE SECTION

MISSOURI OFFICE OF HISTORIC PRESERVATION

ARCHITECTURAL/HISTORIC INVENTORY SURVEY FORM

SLC-A5-007+117

1. NO. 93

2. COUNTY

3. LOCATION OF NEGATIVES

4. PRESENT LOCAL NAME(S) OR DESIGNATION(S)

5. OTHER NAME(S)

6. SPECIFIC LEGAL LOCATION
TOWNSHIP _____ RANGE _____ SECTION _____
IF CITY OR TOWN, STREET ADDRESS
1822 Hickory

7. CITY OR TOWN IF RURAL, VICINITY
St. Louis, Mo.

8. DESCRIPTION OF LOCATION

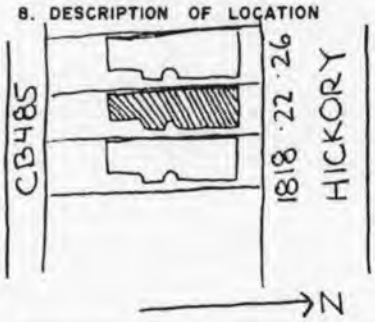

9. COORDINATES UTM
LAT
LONG

10. SITE ( ) STRUCTURE ( ) BUILDING (X) OBJECT ( )

11. ON NATIONAL REGISTER? YES ( ) NO ( )

12. IS IT ELIGIBLE? YES ( ) NO ( )

13. PART OF ESTAB. HIST. DISTRICT? YES (X) NO ( )

14. DISTRICT POTENTIAL? YES ( ) NO ( )

15. NAME OF ESTABLISHED DISTRICT
Lafayette Square (City & Nat'l Reg.)

16. THEMATIC CATEGORY

17. DATE(S) OR PERIOD
c.1885

18. STYLE OR DESIGN
Italiante/Mansard 93 19

19. ARCHITECT OR ENGINEER

20. CONTRACTOR OR BUILDER

21. ORIGINAL USE, IF APPARENT

22. PRESENT USE

23. OWNERSHIP PUBLIC ( ) PRIVATE ( )

24. OWNER'S NAME AND ADDRESS IF KNOWN

25. OPEN TO PUBLIC? YES ( ) NO ( )

26. LOCAL CONTACT PERSON OR ORGANIZATION
owner

27. OTHER SURVEYS IN WHICH INCLUDED

28. NO. OF STORIES 2 + Mans

29. BASEMENT? YES (X) NO ( )
full

30. FOUNDATION MATERIAL
stone

31. WALL CONSTRUCTION
masonry bearing

32. ROOF TYPE AND MATERIAL
Mans/shngl; flat/?

33. NO. OF BAYS
FRONT 3 SIDE 20 30

34. WALL TREATMENT
brick/stone front

35. PLAN SHAPE see #8

36. CHANGES (EXPLAIN IN NO. 42) ADDITION ( ) ALTERED ( ) MOVED ( )

37. CONDITION
INTERIOR unknown
EXTERIOR good

38. PRESERVATION UNDERWAY? YES (X) NO ( )

39. ENDANGERED? BY WHAT? YES ( ) NO (X)

40. VISIBLE FROM PUBLIC ROAD? YES (X) NO ( )

41. DISTANCE FROM AND FRONTAGE ON ROAD

42. FURTHER DESCRIPTION OF IMPORTANT FEATURES

Single pedimented dormer pierces Mansard. Sawtooth work detailing in Stone front above window and door openings; beveling at corners. Cornice is wood with pierced work and brackets. Double front doors have seg. arched lites and paneling at bottom.

43. HISTORY AND SIGNIFICANCE

One of a row of virtually identical Italianate/Mansard detached townhouses built c.1885.

44. DESCRIPTION OF ENVIRONMENT AND OUTBUILDINGS

45. SOURCES OF INFORMATION

City records, census of 1800, old maps, visit to site.

46. PREPARED BY
Debby Wafer

47. ORGANIZATION
Landmarks Assoc.

48. DATE 11/84

49. REVISION DATE(S)

RETURN THIS FORM WHEN COMPLETED TO: OFFICE OF HISTORIC PRESERVATION
P.O. BOX 176
JEFFERSON CITY, MISSOURI 65102
PH. 314-751-4096

IF ADDITIONAL SPACE IS NEEDED, ATTACH SEPARATE SHEET(S) TO THIS FORM

1. NO. 2. COUNTY 4. PRESENT LOCAL NAME(S) OR DESIGNATION(S) 5. OTHER NAME(S) 6. TOWNSHIP RANGE SECTION

MISSOURI OFFICE OF HISTORIC PRESERVATION

ARCHITECTURAL/HISTORIC INVENTORY SURVEY FORM SLC-AS-007-118

1. NO. 109

2. COUNTY

3. LOCATION OF NEGATIVES

4. PRESENT LOCAL NAME(S) OR DESIGNATION(S)

5. OTHER NAME(S)

6. SPECIFIC LEGAL LOCATION
TOWNSHIP _____ RANGE _____ SECTION _____
IF CITY OR TOWN, STREET ADDRESS
1823 Hickory

7. CITY OR TOWN IF RURAL, VICINITY
St. Louis

8. DESCRIPTION OF LOCATION

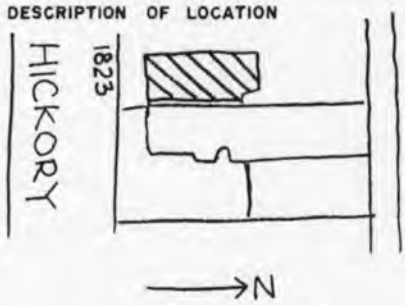

9. COORDINATES UTM
LAT
LONG

10. SITE ( ) STRUCTURE ( )
BUILDING (X) OBJECT ( )

11. ON NATIONAL REGISTER? YES ( ) NO ( )

12. IS IT ELIGIBLE? YES ( ) NO ( )

13. PART OF ESTAB. HIST. DISTRICT? YES (X) NO ( )

14. DISTRICT POTENTIAL? YES ( ) NO ( )

15. NAME OF ESTABLISHED DISTRICT
Lafayette Square (Nat'l Reg.)

16. THEMATIC CATEGORY

17. DATE(S) OR PERIOD
1880

18. STYLE OR DESIGN
Italianate/Mansard 43 19

19. ARCHITECT OR ENGINEER

20. CONTRACTOR OR BUILDER

21. ORIGINAL USE, IF APPARENT

22. PRESENT USE R1

23. OWNERSHIP PUBLIC ( ) PRIVATE ( )

24. OWNER'S NAME AND ADDRESS IF KNOWN

25. OPEN TO PUBLIC? YES ( ) NO ( )

26. LOCAL CONTACT PERSON OR ORGANIZATION
owner

27. OTHER SURVEYS IN WHICH INCLUDED

28. NO. OF STORIES 2 + Mans

29. BASEMENT? YES (X) NO ( )

30. FOUNDATION MATERIAL
stone

31. WALL CONSTRUCTION
masonry bearing

32. ROOF TYPE AND MATERIAL
Mans/shngls; flat/? DR

33. NO. OF BAYS FRONT 3 SIDE 20

34. WALL TREATMENT
brick/stone front

35. PLAN SHAPE see #8

36. CHANGES (EXPLAIN IN NO. 42) ADDITION ( ) ALTERED ( ) MOVED ( )

37. CONDITION
INTERIOR unknown
EXTERIOR good

38. PRESERVATION UNDERWAY? YES (XX) NO ( )

39. ENDANGERED? BY WHAT? YES ( ) NO (X)

40. VISIBLE FROM PUBLIC ROAD? YES (X) NO ( )

41. DISTANCE FROM AND FRONTAGE ON ROAD

42. FURTHER DESCRIPTION OF IMPORTANT FEATURES

Single dormer projects from Mansard. Wood cornice with brackts and dentils. Double front doors with shaped glass lights and transom light. Ornamental iron fence in front

43. HISTORY AND SIGNIFICANCE

Built in 1880 by Lawrence Garvey, cost estimated at $4,000. Good representative example of Italianate/Mansard style.

44. DESCRIPTION OF ENVIRONMENT AND OUTBUILDINGS

45. SOURCES OF INFORMATION

City records, city directories, old maps, visit to site.

46. PREPARED BY
Debby Wafer

47. ORGANIZATION
Landmarks Assoc.

48. DATE 10/84

49. REVISION DATE(S)

RETURN THIS FORM WHEN COMPLETED TO: OFFICE OF HISTORIC PRESERVATION
P.O. BOX 176
JEFFERSON CITY, MISSOURI 65102
PH. 314-751-4096

IF ADDITIONAL SPACE IS NEEDED, ATTACH SEPARATE SHEET(S) TO THIS FORM

1. NO. 2. COUNTY 4. PRESENT LOCAL NAME(S) OR DESIGNATION(S) 5. OTHER NAME(S) 6. TOWNSHIP RANGE SECTION

MISSOURI OFFICE OF HISTORIC PRESERVATION

ARCHITECTURAL/HISTORIC INVENTORY SURVEY FORM SLC-AS-007-119

1. NO. 89

2. COUNTY

3. LOCATION OF NEGATIVES

4. PRESENT LOCAL NAME(S) OR DESIGNATION(S)

5. OTHER NAME(S)

6. SPECIFIC LEGAL LOCATION
TOWNSHIP _____ RANGE _____ SECTION _____
IF CITY OR TOWN, STREET ADDRESS
1826 Hickory

7. CITY OR TOWN IF RURAL, VICINITY
St. Louis

8. DESCRIPTION OF LOCATION

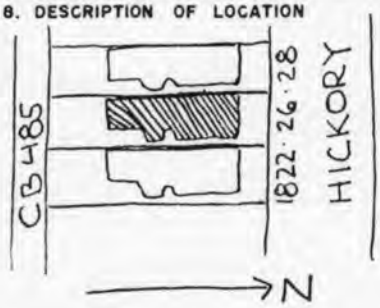

9. COORDINATES UTM
LAT
LONG

10. SITE ( ) STRUCTURE ( )
BUILDING (X) OBJECT ( )

11. ON NATIONAL REGISTER? YES ( ) NO ( )

12. IS IT ELIGIBLE? YES ( ) NO ( )

13. PART OF ESTAB. HIST. DISTRICT? YES (X) NO ( )

14. DISTRICT POTENTIAL? YES ( ) NO ( )

15. NAME OF ESTABLISHED DISTRICT
Lafayette Square; City & Nat'l reg

16. THEMATIC CATEGORY

17. DATE(S) OR PERIOD
c.1885

18. STYLE OR DESIGN 43 19
Italianate/Mansard

19. ARCHITECT OR ENGINEER

20. CONTRACTOR OR BUILDER

21. ORIGINAL USE, IF APPARENT
OTH

22. PRESENT USE

23. OWNERSHIP PUBLIC ( ) PRIVATE ( )

24. OWNER'S NAME AND ADDRESS IF KNOWN

25. OPEN TO PUBLIC? YES ( ) NO ( )

26. LOCAL CONTACT PERSON OR ORGANIZATION
owner

27. OTHER SURVEYS IN WHICH INCLUDED

28. NO. OF STORIES 2 + Mans

29. BASEMENT? YES (X) NO ( )

30. FOUNDATION MATERIAL
stone

31. WALL CONSTRUCTION
masonry bearing

32. ROOF TYPE AND MATERIAL
Mans/slate; flat/? DR

33. NO. OF BAYS
FRONT 3 SIDE 20 40

34. WALL TREATMENT
masonry bearing

35. PLAN SHAPE see #8

36. CHANGES (EXPLAIN IN NO. 42) ADDITION ( ) ALTERED ( ) MOVED ( )

37. CONDITION
INTERIOR unknown
EXTERIOR good

38. PRESERVATION UNDERWAY? YES (X) NO ( )

39. ENDANGERED? BY WHAT? YES ( ) NO (X)

40. VISIBLE FROM PUBLIC ROAD? YES (X) NO ( )

41. DISTANCE FROM AND FRONTAGE ON ROAD

42. FURTHER DESCRIPTION OF IMPORTANT FEATURES

Slate covered Mansard roof pierced by single pedimented dormer. Wood cornice has pierced work and brackets. Detailed stone work around window and door openings. Double front doors have pierced work, paneling and glass lites.

43. HISTORY AND SIGNIFICANCE

One of a row of detached Italianate/Mansard townhouses built c.1885.

44. DESCRIPTION OF ENVIRONMENT AND OUTBUILDINGS

45. SOURCES OF INFORMATION

City records, 1800 census, old maps, visit to site.

46. PREPARED BY
Debby Wafer

47. ORGANIZATION
Landmarks Assoc.

48. DATE 11/84

49. REVISION DATE(S)

RETURN THIS FORM WHEN COMPLETED TO: OFFICE OF HISTORIC PRESERVATION
P.O. BOX 176
JEFFERSON CITY, MISSOURI 65102
PH. 314-751-4096

IF ADDITIONAL SPACE IS NEEDED, ATTACH SEPARATE SHEET(S) TO THIS FORM

1. NO. 2. COUNTY 4. PRESENT LOCAL NAME(S) OR DESIGNATION(S) 5. OTHER NAME(S) 6. TOWNSHIP RANGE SECTION

MISSOURI OFFICE OF HISTORIC PRESERVATION

ARCHITECTURAL/HISTORIC INVENTORY SURVEY FORM SLC-AS-007-120

1. NO. 76

2. COUNTY

3. LOCATION OF NEGATIVES

4. PRESENT LOCAL NAME(S) OR DESIGNATION(S)

5. OTHER NAME(S)

6. SPECIFIC LEGAL LOCATION
TOWNSHIP _____ RANGE _____ SECTION _____
IF CITY OR TOWN, STREET ADDRESS
1828 Hickory

7. CITY OR TOWN IF RURAL, VICINITY
St. Louis

8. DESCRIPTION OF LOCATION

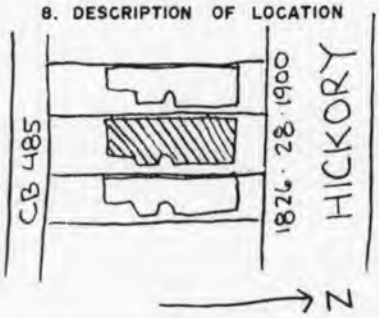

9. COORDINATES UTM
LAT
LONG

10. SITE ( ) STRUCTURE ( ) BUILDING (X) OBJECT ( )

11. ON NATIONAL REGISTER? YES ( ) NO ( )

12. IS IT ELIGIBLE? YES ( ) NO ( )

13. PART OF ESTAB. HIST. DISTRICT? YES (X) NO ( )

14. DISTRICT POTENTIAL? YES ( ) NO ( )

15. NAME OF ESTABLISHED DISTRICT
Lafayette Square: City; Nat'l Reg.

16. THEMATIC CATEGORY

17. DATE(S) OR PERIOD
c.1885

18. STYLE OR DESIGN
Italianate/Mansard 19

19. ARCHITECT OR ENGINEER

20. CONTRACTOR OR BUILDER

21. ORIGINAL USE, IF APPARENT

22. PRESENT USE R1

23. OWNERSHIP PUBLIC ( ) PRIVATE ( )

24. OWNER'S NAME AND ADDRESS IF KNOWN

25. OPEN TO PUBLIC? YES ( ) NO ( )

26. LOCAL CONTACT PERSON OR ORGANIZATION
owner

27. OTHER SURVEYS IN WHICH INCLUDED

28. NO. OF STORIES 2+ Mans

29. BASEMENT? YES (X) NO ( )
full

30. FOUNDATION MATERIAL
stone

31. WALL CONSTRUCTION
masonry bearing

32. ROOF TYPE AND MATERIAL
Mans/slate; flat/? DR

33. NO. OF BAYS FRONT 3 SIDE 20

34. WALL TREATMENT
brick; stone front

35. PLAN SHAPE see #8

36. CHANGES (EXPLAIN IN NO. 42) ADDITION ( ) ALTERED ( ) MOVED ( )

37. CONDITION INTERIOR unknown EXTERIOR fair

38. PRESERVATION UNDERWAY? YES (X) NO ( )

39. ENDANGERED? BY WHAT? YES (X) NO ( )
leaky roof

40. VISIBLE FROM PUBLIC ROAD? YES (X) NO ( )

41. DISTANCE FROM AND FRONTAGE ON ROAD

42. FURTHER DESCRIPTION OF IMPORTANT FEATURES

Dormer is missing. Slate is in disrepair. Detailed stonework at window and door openings. Bracketed cornice has pierced work, also. Stone water table at top of raised basement.

43. HISTORY AND SIGNIFICANCE

One of a rwo of 10, originally 11, virtually identical detached Italianate/Mansard townhouses. (1800 Hickory has been altered.)

44. DESCRIPTION OF ENVIRONMENT AND OUTBUILDINGS

45. SOURCES OF INFORMATION

City records, old maps, 1800 census, visit to site.

46. PREPARED BY
Debby Wafer

47. ORGANIZATION
Landmarks Assoc.

48. DATE 11/84

49. REVISION DATE(S)

RETURN THIS FORM WHEN COMPLETED TO: OFFICE OF HISTORIC PRESERVATION
P.O. BOX 176
JEFFERSON CITY, MISSOURI 65102
PH. 314-751-4096

IF ADDITIONAL SPACE IS NEEDED, ATTACH SEPARATE SHEET(S) TO THIS FORM

1. NO. 2. COUNTY 4. PRESENT LOCAL NAME(S) OR DESIGNATION(S) 5. OTHER NAME(S) 6. TOWNSHIP RANGE SECTION

MISSOURI OFFICE OF HISTORIC PRESERVATION

ARCHITECTURAL/HISTORIC INVENTORY SURVEY FORM SLC-AS-009-121

1. NO. 100

2. COUNTY

3. LOCATION OF NEGATIVES

4. PRESENT LOCAL NAME(S) OR DESIGNATION(S)

5. OTHER NAME(S)

6. SPECIFIC LEGAL LOCATION
TOWNSHIP _____ RANGE _____ SECTION _____
IF CITY OR TOWN, STREET ADDRESS
1900 Hickory

7. CITY OR TOWN IF RURAL, VICINITY
St. Louis

8. DESCRIPTION OF LOCATION

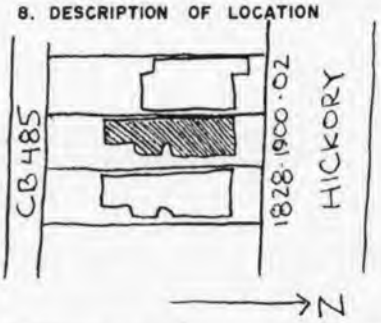

9. COORDINATES UTM
LAT
LONG

10. SITE ( ) STRUCTURE ( )
BUILDING (X) OBJECT ( )

11. ON NATIONAL REGISTER? YES ( ) NO ( )

12. IS IT ELIGIBLE? YES ( ) NO ( )

13. PART OF ESTAB. HIST. DISTRICT? YES (X) NO ( )

14. DISTRICT POTENTIAL? YES ( ) NO ( )

15. NAME OF ESTABLISHED DISTRICT
Lafayette Square: City & Nat'l Reg

16. THEMATIC CATEGORY

17. DATE(S) OR PERIOD
c.1885

18. STYLE OR DESIGN
Italianate/Mansard 43 19

19. ARCHITECT OR ENGINEER

20. CONTRACTOR OR BUILDER

21. ORIGINAL USE, IF APPARENT
D/A

22. PRESENT USE
R1

23. OWNERSHIP PUBLIC ( ) PRIVATE ( )

24. OWNER'S NAME AND ADDRESS IF KNOWN

25. OPEN TO PUBLIC? YES ( ) NO ( )

26. LOCAL CONTACT PERSON OR ORGANIZATION
owner

27. OTHER SURVEYS IN WHICH INCLUDED

28. NO. OF STORIES 2 + Mans

29. BASEMENT? YES (X) NO ( )
full

30. FOUNDATION MATERIAL
stone

31. WALL CONSTRUCTION
masonry bearing

32. ROOF TYPE AND MATERIAL
Mans/slate; flat/?

33. NO. OF BAYS
FRONT 3 SIDE 20

34. WALL TREATMENT
brick; stone front

35. PLAN SHAPE see #8

36. CHANGES (EXPLAIN IN NO. 42) ADDITION ( ) ALTERED ( ) MOVED ( )

37. CONDITION
INTERIOR unknown
EXTERIOR good

38. PRESERVATION UNDERWAY? YES (X) NO ( )

39. ENDANGERED? BY WHAT? YES ( ) NO (X)

40. VISIBLE FROM PUBLIC ROAD? YES (X) NO ( )

41. DISTANCE FROM AND FRONTAGE ON ROAD

42. FURTHER DESCRIPTION OF IMPORTANT FEATURES

Single pedimented dormer Mansard. Wood cornice has brackets, and pierced work. Stonework detailing around window and door openings. Stone water table above raised basement.

43. HISTORY AND SIGNIFICANCE

One of a row of 10 virtually identical detached townhouses built in 1885.

44. DESCRIPTION OF ENVIRONMENT AND OUTBUILDINGS

45. SOURCES OF INFORMATION

City records, 1800 census, old maps, visit to site.

46. PREPARED BY
Debby Wafer

47. ORGANIZATION
Landmarks Asosc.

48. DATE
1/84

49. REVISION DATE(S)

RETURN THIS FORM WHEN COMPLETED TO: OFFICE OF HISTORIC PRESERVATION
P.O. BOX 176
JEFFERSON CITY, MISSOURI 65102
PH. 314-751-4096

IF ADDITIONAL SPACE IS NEEDED, ATTACH SEPARATE SHEET(S) TO THIS FORM

1. NO. 2. COUNTY 4. PRESENT LOCAL NAME(S) OR DESIGNATION(S) 5. OTHER NAME(S) 6. TOWNSHIP RANGE SECTION

DR

1400

MISSOURI OFFICE OF HISTORIC PRESERVATION

ARCHITECTURAL/HISTORIC INVENTORY SURVEY FORM SLC-AS-007-122

1. NO. 108

2. COUNTY

3. LOCATION OF NEGATIVES

4. PRESENT LOCAL NAME(S) OR DESIGNATION(S)

5. OTHER NAME(S)

6. SPECIFIC LEGAL LOCATION
TOWNSHIP _____ RANGE _____ SECTION _____
IF CITY OR TOWN, STREET ADDRESS
1901 Hickory

7. CITY OR TOWN IF RURAL, VICINITY
St. Louis

8. DESCRIPTION OF LOCATION

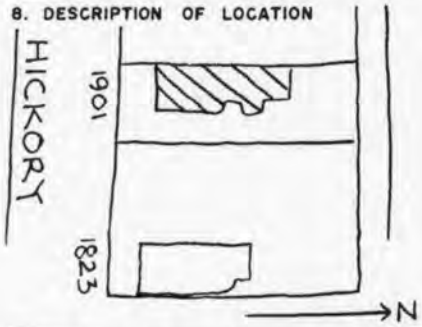

9. COORDINATES UTM
LAT
LONG

10. SITE ( ) STRUCTURE ( )
BUILDING (X) OBJECT ( )

11. ON NATIONAL REGISTER? YES ( ) NO ( )

12. IS IT ELIGIBLE? YES ( ) NO ( )

13. PART OF ESTAB. HIST. DISTRICT? YES (X) NO ( )

14. DISTRICT POTENTIAL? YES ( ) NO ( )

15. NAME OF ESTABLISHED DISTRICT
Lafayette Square (Nat'l Reg)

16. THEMATIC CATEGORY

17. DATE(S) OR PERIOD
c.1880

18. STYLE OR DESIGN
Italianate/Mansard 19

19. ARCHITECT OR ENGINEER

20. CONTRACTOR OR BUILDER

21. ORIGINAL USE, IF APPARENT

22. PRESENT USE R1

23. OWNERSHIP PUBLIC ( ) PRIVATE ( )

24. OWNER'S NAME AND ADDRESS IF KNOWN

25. OPEN TO PUBLIC? YES ( ) NO ( )

26. LOCAL CONTACT PERSON OR ORGANIZATION
owner

27. OTHER SURVEYS IN WHICH INCLUDED

28. NO. OF STORIES 2 + Mans

29. BASEMENT? YES (X) NO ( )

30. FOUNDATION MATERIAL
stone

31. WALL CONSTRUCTION
masonry bearing

32. ROOF TYPE AND MATERIAL
Mans/slate/; flat/? DR

33. NO. OF BAYS FRONT 3 SIDE 20

34. WALL TREATMENT
brick;stone front

35. PLAN SHAPE see #8

36. CHANGES (EXPLAIN IN NO. 42) ADDITION ( ) ALTERED ( ) MOVED ( )

37. CONDITION INTERIOR unknown
EXTERIOR good

38. PRESERVATION UNDERWAY? YES (X) NO ( )

39. ENDANGERED? BY WHAT? YES ( ) NO (X)

40. VISIBLE FROM PUBLIC ROAD? YES (X) NO ( )

41. DISTANCE FROM AND FRONTAGE ON ROAD

42. FURTHER DESCRIPTION OF IMPORTANT FEATURES

Three pedimented dormers project from Mansard front. Wood cornice with modillions. Original double front doors with glass lites and transom;

43. HISTORY AND SIGNIFICANCE

Good representative example of Italianate/Mansard style.

44. DESCRIPTION OF ENVIRONMENT AND OUTBUILDINGS

45. SOURCES OF INFORMATION

City records, old maps, visit to site.

46. PREPARED BY
Debby Wafer

47. ORGANIZATION
Landmarks Assoc.

48. DATE 10/84

49. REVISION DATE(S)

RETURN THIS FORM WHEN COMPLETED TO: OFFICE OF HISTORIC PRESERVATION
P.O. BOX 176
JEFFERSON CITY, MISSOURI 65102
PH. 314-751-4096

IF ADDITIONAL SPACE IS NEEDED, ATTACH SEPARATE SHEET(S) TO THIS FORM

1. NO. | 2. COUNTY | 4. PRESENT LOCAL NAME(S) OR DESIGNATION(S) | 5. OTHER NAME(S) | 6. TOWNSHIP | RANGE | SECTION

MISSOURI OFFICE OF HISTORIC PRESERVATION

ARCHITECTURAL/HISTORIC INVENTORY SURVEY FORM SLC-AS-007-123

1. NO. 84

2. COUNTY

3. LOCATION OF NEGATIVES

4. PRESENT LOCAL NAME(S) OR DESIGNATION(S)

5. OTHER NAME(S)

6. SPECIFIC LEGAL LOCATION
TOWNSHIP _____ RANGE _____ SECTION _____
IF CITY OR TOWN, STREET ADDRESS
1902 Hickory

7. CITY OR TOWN IF RURAL, VICINITY
St. Louis

8. DESCRIPTION OF LOCATION

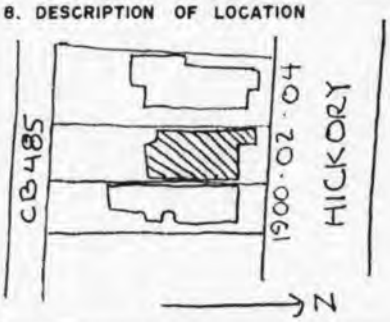

9. COORDINATES UTM
LAT
LONG

10. SITE ( ) STRUCTURE ( )
BUILDING (X) OBJECT ( )

11. ON NATIONAL REGISTER? YES ( ) NO ( )

12. IS IT ELIGIBLE? YES ( ) NO ( )

13. PART OF ESTAB. HIST. DISTRICT? YES (X) NO ( )

14. DISTRICT POTENTIAL? YES ( ) NO ( )

15. NAME OF ESTABLISHED DISTRICT
Lafayette Square: City & Nat'l Reg

16. THEMATIC CATEGORY

17. DATE(S) OR PERIOD
1894

18. STYLE OR DESIGN
col. revival 50 '19

19. ARCHITECT OR ENGINEER

20. CONTRACTOR OR BUILDER

21. ORIGINAL USE, IF APPARENT

22. PRESENT USE
OB

23. OWNERSHIP PUBLIC ( ) PRIVATE ( )

24. OWNER'S NAME AND ADDRESS IF KNOWN

25. OPEN TO PUBLIC? YES ( ) NO ( )

26. LOCAL CONTACT PERSON OR ORGANIZATION
owner

27. OTHER SURVEYS IN WHICH INCLUDED

28. NO. OF STORIES 2½

29. BASEMENT? YES (X) NO ( )
full

30. FOUNDATION MATERIAL
stone

31. WALL CONSTRUCTION
masonry bearing

32. ROOF TYPE AND MATERIAL
hipped&~~gabled~~/ shngle DE

33. NO. OF BAYS
FRONT 2 SIDE 20 62

34. WALL TREATMENT
brick

35. PLAN SHAPE see #8

36. CHANGES (EXPLAIN IN NO. 42) ADDITION ( ) ALTERED ( ) MOVED ( )

37. CONDITION
INTERIOR unknown
EXTERIOR good

38. PRESERVATION UNDERWAY? YES (X) NO ( )

39. ENDANGERED? BY WHAT? YES ( ) NO (X)

40. VISIBLE FROM PUBLIC ROAD? YES (X) NO ( )

41. DISTANCE FROM AND FRONTAGE ON ROAD

42. FURTHER DESCRIPTION OF IMPORTANT FEATURES

A band of arch. terra cotta divides 1st & 2nd stories. There is a large pedimented dormer. Front porch has hipped roof.

43. HISTORY AND SIGNIFICANCE

Good representative example of moderate income, late nineteenth century revival architecture.

44. DESCRIPTION OF ENVIRONMENT AND OUTBUILDINGS

45. SOURCES OF INFORMATION

City records, old maps, visit to site.

46. PREPARED BY
Debby Wafer

47. ORGANIZATION
Landmarks Assoc.

48. DATE 11/84

49. REVISION DATE(S)

RETURN THIS FORM WHEN COMPLETED TO: OFFICE OF HISTORIC PRESERVATION
P.O. BOX 176
JEFFERSON CITY, MISSOURI 65102
PH. 314-751-4096

IF ADDITIONAL SPACE IS NEEDED, ATTACH SEPARATE SHEET(S) TO THIS FORM

1. NO. 2. COUNTY 4. PRESENT LOCAL NAME(S) OR DESIGNATION(S) 5. OTHER NAME(S) 6. TOWNSHIP RANGE SECTION

MISSOURI OFFICE OF HISTORIC PRESERVATION

ARCHITECTURAL/HISTORIC INVENTORY SURVEY FORM SLC-AS-007-124

1. NO. 79

2. COUNTY

3. LOCATION OF NEGATIVES

4. PRESENT LOCAL NAME(S) OR DESIGNATION(S)

5. OTHER NAME(S)

6. SPECIFIC LEGAL LOCATION
TOWNSHIP _____ RANGE _____ SECTION _____
IF CITY OR TOWN, STREET ADDRESS
1904 Hickory

7. CITY OR TOWN IF RURAL, VICINITY
St. Louis

8. DESCRIPTION OF LOCATION

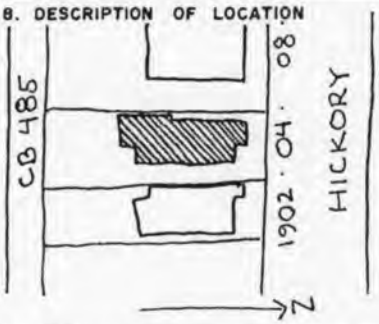

9. COORDINATES UTM
LAT
LONG

10. SITE ( ) STRUCTURE ( )
BUILDING (X) OBJECT ( )

11. ON NATIONAL REGISTER? YES ( ) NO ( )

12. IS IT ELIGIBLE? YES ( ) NO ( )

13. PART OF ESTAB. HIST. DISTRICT? YES (X) NO ( )

14. DISTRICT POTENTIAL? YES ( ) NO ( )

15. NAME OF ESTABLISHED DISTRICT
Lafayette Square: City; Nat'l Reg.

16. THEMATIC CATEGORY

17. DATE(S) OR PERIOD
c.1894

18. STYLE OR DESIGN
Col. Revival 50 79

19. ARCHITECT OR ENGINEER

20. CONTRACTOR OR BUILDER

21. ORIGINAL USE, IF APPARENT
01A

22. PRESENT USE
0B

23. OWNERSHIP PUBLIC ( ) PRIVATE ( )

24. OWNER'S NAME AND ADDRESS IF KNOWN

25. OPEN TO PUBLIC? YES ( ) NO ( )

26. LOCAL CONTACT PERSON OR ORGANIZATION
owner

27. OTHER SURVEYS IN WHICH INCLUDED

28. NO. OF STORIES 2

29. BASEMENT? YES (X) NO ( )

30. FOUNDATION MATERIAL
stone

31. WALL CONSTRUCTION
masonry bearing

32. ROOF TYPE AND MATERIAL
flat/? DR

33. NO. OF BAYS FRONT 2 SIDE 20 30

34. WALL TREATMENT
brick

35. PLAN SHAPE see #8

36. CHANGES (EXPLAIN IN NO. 42) ADDITION ( ) ALTERED (X) MOVED ( )

37. CONDITION INTERIOR unknown EXTERIOR poor

38. PRESERVATION UNDERWAY? YES (?) NO ( )

39. ENDANGERED? BY WHAT? YES (X) NO ( )
exposure to weather

40. VISIBLE FROM PUBLIC ROAD? YES (X) NO ( )

41. DISTANCE FROM AND FRONTAGE ON ROAD

42. FURTHER DESCRIPTION OF IMPORTANT FEATURES

Porch has been removed since photo was taken. Overhanging wood soffit; cornice, wood, has modillions and dentils. Egg and dart ornamental brick below sills and sill course.
Building is in need of repairs.

43. HISTORY AND SIGNIFICANCE

Typical moderate income level colonial revival dwelling. Very popular throughout St. Louis during the late Victorian era.

44. DESCRIPTION OF ENVIRONMENT AND OUTBUILDINGS

45. SOURCES OF INFORMATION
City records, visit to site.

46. PREPARED BY
Debby Wafer

47. ORGANIZATION
Landmarks Assoc.

48. DATE 11/84

49. REVISION DATE(S)

RETURN THIS FORM WHEN COMPLETED TO: OFFICE OF HISTORIC PRESERVATION
P.O. BOX 176
JEFFERSON CITY, MISSOURI 65102
PH. 314-751-4096

IF ADDITIONAL SPACE IS NEEDED, ATTACH SEPARATE SHEET(S) TO THIS FORM

1. NO. 2. COUNTY 4. PRESENT LOCAL NAME(S) OR DESIGNATION(S) 5. OTHER NAME(S) 6. TOWNSHIP RANGE SECTION

MISSOURI OFFICE OF HISTORIC PRESERVATION

ARCHITECTURAL/HISTORIC INVENTORY SURVEY FORM SLC-AS-007-125

1. NO. 102

2. COUNTY

3. LOCATION OF NEGATIVES

4. PRESENT LOCAL NAME(S) OR DESIGNATION(S)

5. OTHER NAME(S)

6. SPECIFIC LEGAL LOCATION
TOWNSHIP_____ RANGE_____ SECTION _____
IF CITY OR TOWN, STREET ADDRESS
1905 Hickory

7. CITY OR TOWN IF RURAL, VICINITY
St. Louis

8. DESCRIPTION OF LOCATION

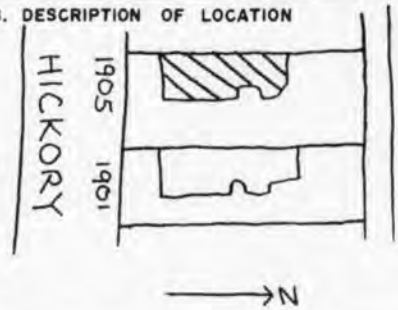

9. COORDINATES UTM
LAT
LONG

10. SITE ( ) STRUCTURE ( )
BUILDING (X) OBJECT ( )

11. ON NATIONAL REGISTER? YES ( ) NO ( )

12. IS IT ELIGIBLE? YES ( ) NO ( )

13. PART OF ESTAB. HIST. DISTRICT? YES (X) NO ( )

14. DISTRICT POTENTIAL? YES ( ) NO ( )

15. NAME OF ESTABLISHED DISTRICT
Lafayette Square (Nat'l Reg.)

16. THEMATIC CATEGORY

17. DATE(S) OR PERIOD
c.1880

18. STYLE OR DESIGN
Italianate/Mansard 43 19

19. ARCHITECT OR ENGINEER

20. CONTRACTOR OR BUILDER

21. ORIGINAL USE, IF APPARENT
1A

22. PRESENT USE
R1

23. OWNERSHIP PUBLIC ( ) PRIVATE ( )

24. OWNER'S NAME AND ADDRESS IF KNOWN

25. OPEN TO PUBLIC? YES ( ) NO ( )

26. LOCAL CONTACT PERSON OR ORGANIZATION
owner

27. OTHER SURVEYS IN WHICH INCLUDED

28. NO. OF STORIES 2 + Mans

29. BASEMENT? YES (X) NO ( )

30. FOUNDATION MATERIAL
stone

31. WALL CONSTRUCTION
masonry bearing

32. ROOF TYPE AND MATERIAL
Mansard/shingles

33. NO. OF BAYS FRONT 3 SIDE 23 40

34. WALL TREATMENT
brick;stone front

35. PLAN SHAPE see #8

36. CHANGES (EXPLAIN IN NO. 42) ADDITION ( ) ALTERED ( ) MOVED ( )

37. CONDITION INTERIOR unknowb
EXTERIOR poor

38. PRESERVATION UNDERWAY? YES (X) NO ( )

39. ENDANGERED? BY WHAT? YES ( ) NO (X)

40. VISIBLE FROM PUBLIC ROAD? YES (X) NO ( )

41. DISTANCE FROM AND FRONTAGE ON ROAD

42. FURTHER DESCRIPTION OF IMPORTANT FEATURES
Stone facade, including ornate cornice (brackets, modillions, pierced work) is deteriorating badly.
Original double front doors with glass lites and transom lite.

43. HISTORY AND SIGNIFICANCE

Good example of Italianate/Mansard style.

44. DESCRIPTION OF ENVIRONMENT AND OUTBUILDINGS

45. SOURCES OF INFORMATION

City records, city directories, old maps, visit to site.

46. PREPARED BY
Debby Wafer

47. ORGANIZATION
Landmarks Assoc.

48. DATE 10/84

49. REVISION DATE(S)

RETURN THIS FORM WHEN COMPLETED TO: OFFICE OF HISTORIC PRESERVATION
P.O. BOX 176
JEFFERSON CITY, MISSOURI 65102
PH. 314-751-4096

IF ADDITIONAL SPACE IS NEEDED, ATTACH SEPARATE SHEET(S) TO THIS FORM

1. NO. 2. COUNTY 4. PRESENT LOCAL NAME(S) OR DESIGNATION(S) 5. OTHER NAME(S) 6. TOWNSHIP RANGE SECTION

MISSOURI OFFICE OF HISTORIC PRESERVATION

ARCHITECTURAL/HISTORIC INVENTORY SURVEY FORM SLC-NS-007-126

1. NO. 105

2. COUNTY

3. LOCATION OF NEGATIVES

4. PRESENT LOCAL NAME(S) OR DESIGNATION(S)

5. OTHER NAME(S)

6. SPECIFIC LEGAL LOCATION
TOWNSHIP _____ RANGE _____ SECTION _____
IF CITY OR TOWN, STREET ADDRESS
1907 Hickory

7. CITY OR TOWN IF RURAL, VICINITY
St. Louis

8. DESCRIPTION OF LOCATION

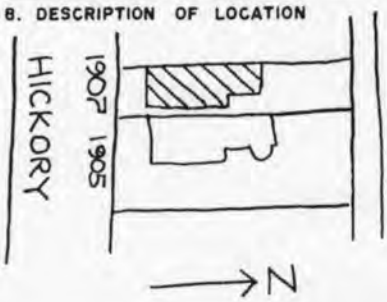

9. COORDINATES UTM
LAT
LONG

10. SITE ( ) STRUCTURE ( )
BUILDING (X) OBJECT ( )

11. ON NATIONAL REGISTER? YES ( ) NO ( )

12. IS IT ELIGIBLE? YES ( ) NO ( )

13. PART OF ESTAB. HIST. DISTRICT? YES (X) NO ( )

14. DISTRICT POTENTIAL? YES ( ) NO ( )

15. NAME OF ESTABLISHED DISTRICT
Lafayette Square (Nat'l Reg.)

16. THEMATIC CATEGORY

17. DATE(S) OR PERIOD
c.1880

18. STYLE OR DESIGN 43 19
Italianate/Mansard

19. ARCHITECT OR ENGINEER

20. CONTRACTOR OR BUILDER

21. ORIGINAL USE, IF APPARENT

22. PRESENT USE R1

23. OWNERSHIP PUBLIC ( ) PRIVATE ( )

24. OWNER'S NAME AND ADDRESS IF KNOWN

25. OPEN TO PUBLIC? YES ( ) NO ( )

26. LOCAL CONTACT PERSON OR ORGANIZATION
owner

27. OTHER SURVEYS IN WHICH INCLUDED

28. NO. OF STORIES 2 + Mans

29. BASEMENT? YES (X) NO ( )

30. FOUNDATION MATERIAL
stone

31. WALL CONSTRUCTION
masonry bearing

32. ROOF TYPE AND MATERIAL
Mans/shngls ; flat/? DK

33. NO. OF BAYS
FRONT 3 SIDE 20 4

34. WALL TREATMENT
brick; stone front

35. PLAN SHAPE see #8

36. CHANGES (EXPLAIN IN NO. 42) ADDITION ( ) ALTERED ( ) MOVED ( )

37. CONDITION
INTERIOR fair
EXTERIOR fair

38. PRESERVATION UNDERWAY? YES (?) NO ( )

39. ENDANGERED? BY WHAT? YES ( ) NO (X)

40. VISIBLE FROM PUBLIC ROAD? YES (X) NO ( )

41. DISTANCE FROM AND FRONTAGE ON ROAD

42. FURTHER DESCRIPTION OF IMPORTANT FEATURES

Enriched wood cornice with brackets, pierced work and sawtooth overlay on fascia. Hood moldings of carved stone in the form of slender columns with lintel at openings. Double front doors with paneling, millwork and glass lites. Low stone retaining wall in front.

43. HISTORY AND SIGNIFICANCE

Good example of Italianate/Mansard style.

44. DESCRIPTION OF ENVIRONMENT AND OUTBUILDINGS

Low stone retaining wall in front of building.

45. SOURCES OF INFORMATION

City records, city directories, old maps, visit to site.

46. PREPARED BY
Debby Wafer

47. ORGANIZATION
Landmarks Assoc.

48. DATE 10/84

49. REVISION DATE(S)

RETURN THIS FORM WHEN COMPLETED TO: OFFICE OF HISTORIC PRESERVATION
P.O. BOX 176
JEFFERSON CITY, MISSOURI 65102
PH. 314-751-4096

IF ADDITIONAL SPACE IS NEEDED, ATTACH SEPARATE SHEET(S) TO THIS FORM

1. NO. 2. COUNTY 4. PRESENT LOCAL NAME(S) OR DESIGNATION(S) 5. OTHER NAME(S) 6. TOWNSHIP RANGE SECTION

MISSOURI OFFICE OF HISTORIC PRESERVATION

ARCHITECTURAL/HISTORIC INVENTORY SURVEY FORM SLC-AS-007-127

1. NO. 80

2. COUNTY

3. LOCATION OF NEGATIVES

4. PRESENT LOCAL NAME(S) OR DESIGNATION(S)

5. OTHER NAME(S)

6. SPECIFIC LEGAL LOCATION
TOWNSHIP _____ RANGE _____ SECTION _____
IF CITY OR TOWN, STREET ADDRESS
1908-10-12 Hickory

7. CITY OR TOWN IF RURAL, VICINITY
St. Louis

8. DESCRIPTION OF LOCATION

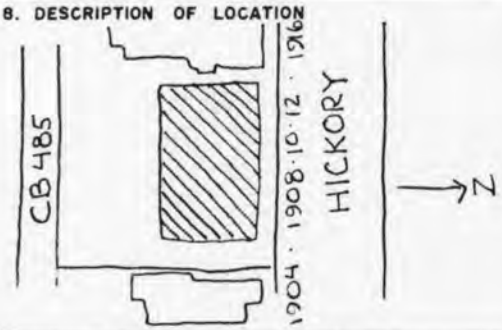

9. COORDINATES UTM
LAT
LONG

10. SITE ( ) STRUCTURE ( )
BUILDING (X) OBJECT ( )

11. ON NATIONAL REGISTER? YES ( ) NO ( )

12. IS IT ELIGIBLE? YES ( ) NO ( )

13. PART OF ESTAB. HIST. DISTRICT? YES (X) NO ( )

14. DISTRICT POTENTIAL? YES ( ) NO ( )

15. NAME OF ESTABLISHED DISTRICT
Lafayette Square: City; Nat'l Reg.

16. THEMATIC CATEGORY

17. DATE(S) OR PERIOD
c.1980

18. STYLE OR DESIGN
?

19. ARCHITECT OR ENGINEER

20. CONTRACTOR OR BUILDER

21. ORIGINAL USE, IF APPARENT

22. PRESENT USE

23. OWNERSHIP PUBLIC ( ) PRIVATE ( )

24. OWNER'S NAME AND ADDRESS IF KNOWN

25. OPEN TO PUBLIC? YES ( ) NO ( )

26. LOCAL CONTACT PERSON OR ORGANIZATION
owner(s)

27. OTHER SURVEYS IN WHICH INCLUDED

28. NO. OF STORIES 2

29. BASEMENT? YES (X) NO ( )

30. FOUNDATION MATERIAL
concrete

31. WALL CONSTRUCTION
frame

32. ROOF TYPE AND MATERIAL
flat/?

33. NO. OF BAYS
FRONT 9 SIDE

34. WALL TREATMENT
brick; stone front

35. PLAN SHAPE see #8

36. CHANGES (EXPLAIN IN NO. 42) ADDITION ( ) ALTERED ( ) MOVED ( )

37. CONDITION
INTERIOR unknown
EXTERIOR good

38. PRESERVATION UNDERWAY? YES ( ) NO (X)

39. ENDANGERED? BY WHAT? YES ( ) NO (X)

40. VISIBLE FROM PUBLIC ROAD? YES (X) NO ( )

41. DISTANCE FROM AND FRONTAGE ON ROAD

42. FURTHER DESCRIPTION OF IMPORTANT FEATURES
1980's version or an Italianate row.

43. HISTORY AND SIGNIFICANCE

44. DESCRIPTION OF ENVIRONMENT AND OUTBUILDINGS

45. SOURCES OF INFORMATION
City records, visit to site.

46. PREPARED BY
Debby Wafer

47. ORGANIZATION
Landmarks Assoc.

48. DATE 11/84

49. REVISION DATE(S)

RETURN THIS FORM WHEN COMPLETED TO: OFFICE OF HISTORIC PRESERVATION
P.O. BOX 176
JEFFERSON CITY, MISSOURI 65102
PH. 314-751-4096

IF ADDITIONAL SPACE IS NEEDED, ATTACH SEPARATE SHEET(S) TO THIS FORM

1. NO. 2. COUNTY 4. PRESENT LOCAL NAME(S) OR DESIGNATION(S) 5. OTHER NAME(S) 6. TOWNSHIP RANGE SECTION

MISSOURI OFFICE OF HISTORIC PRESERVATION

ARCHITECTURAL/HISTORIC INVENTORY SURVEY FORM SLC-AS-007-128

1. NO. 101

2. COUNTY

3. LOCATION OF NEGATIVES

4. PRESENT LOCAL NAME(S) OR DESIGNATION(S) 1911

5. OTHER NAME(S) 1913 1915

6. SPECIFIC LEGAL LOCATION
TOWNSHIP _____ RANGE _____ SECTION _____
IF CITY OR TOWN, STREET ADDRESS
1911-15 Hickory

7. CITY OR TOWN IF RURAL, VICINITY
St. Louis

8. DESCRIPTION OF LOCATION

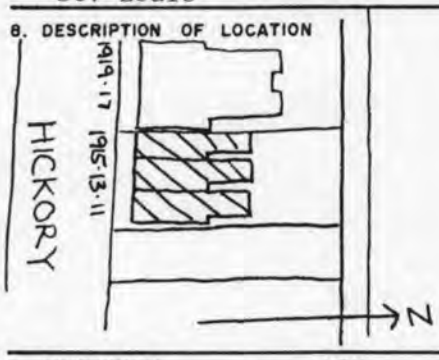

9. COORDINATES UTM
LAT
LONG

10. SITE ( ) STRUCTURE ( )
BUILDING (X) OBJECT ( )

11. ON NATIONAL REGISTER? YES ( ) NO ( )

12. IS IT ELIGIBLE? YES ( ) NO ( )

13. PART OF ESTAB. HIST. DISTRICT? YES (X) NO ( )

14. DISTRICT POTENTIAL? YES ( ) NO ( )

15. NAME OF ESTABLISHED DISTRICT
Lafayette Square (Nat'l Reg.)

16. THEMATIC CATEGORY

17. DATE(S) OR PERIOD
c.

18. STYLE OR DESIGN
Italianate/Mansard 50

19. ARCHITECT OR ENGINEER

20. CONTRACTOR OR BUILDER

21. ORIGINAL USE, IF APPARENT D/A

22. PRESENT USE

23. OWNERSHIP PUBLIC ( ) PRIVATE ( )

24. OWNER'S NAME AND ADDRESS IF KNOWN

25. OPEN TO PUBLIC? YES ( ) NO ( )

26. LOCAL CONTACT PERSON OR ORGANIZATION
owner

27. OTHER SURVEYS IN WHICH INCLUDED

28. NO. OF STORIES 2 + Mans

29. BASEMENT? YES (xx) NO ( )

30. FOUNDATION MATERIAL
stone

31. WALL CONSTRUCTION
masonry bearing

32. ROOF TYPE AND MATERIAL
Mans/slate; flat/? DR

33. NO. OF BAYS FRONT 9 SIDE 20

34. WALL TREATMENT
brick/stone front

35. PLAN SHAPE see #8

36. CHANGES (EXPLAIN IN NO. 42) ADDITION ( ) ALTERED ( ) MOVED ( )

37. CONDITION INTERIOR poor EXTERIOR fair

38. PRESERVATION UNDERWAY? YES (?) NO ( )

39. ENDANGERED? BY WHAT? YES ( ) NO (X)

40. VISIBLE FROM PUBLIC ROAD? YES (X) NO ( )

41. DISTANCE FROM AND FRONTAGE ON ROAD

42. FURTHER DESCRIPTION OF IMPORTANT FEATURES

Wood cornice with dentils and brackets. Stone sills with brackets

43. HISTORY AND SIGNIFICANCE

Typical Italianate/Mansard row house.

44. DESCRIPTION OF ENVIRONMENT AND OUTBUILDINGS

45. SOURCES OF INFORMATION

City records, old maps, visit to site.

46. PREPARED BY
Debby Wafer

47. ORGANIZATION
Landmarks Assoc.

48. DATE 10/84

49. REVISION DATE(S)

RETURN THIS FORM WHEN COMPLETED TO: OFFICE OF HISTORIC PRESERVATION
P.O. BOX 176
JEFFERSON CITY, MISSOURI 65102
PH. 314-751-4096

IF ADDITIONAL SPACE IS NEEDED, ATTACH SEPARATE SHEET(S) TO THIS FORM

1. NO. 2. COUNTY 4. PRESENT LOCAL NAME(S) OR DESIGNATION(S) 5. OTHER NAME(S) 6. TOWNSHIP RANGE SECTION

MISSOURI OFFICE OF HISTORIC PRESERVATION

ARCHITECTURAL/HISTORIC INVENTORY SURVEY FORM SLC-AS-007-129

1. NO. 82

2. COUNTY

3. LOCATION OF NEGATIVES

4. PRESENT LOCAL NAME(S) OR DESIGNATION(S)

5. OTHER NAME(S)

6. SPECIFIC LEGAL LOCATION
TOWNSHIP _____ RANGE _____ SECTION _____
IF CITY OR TOWN, STREET ADDRESS
1916 Hickory

7. CITY OR TOWN IF RURAL, VICINITY
St. Louis

8. DESCRIPTION OF LOCATION

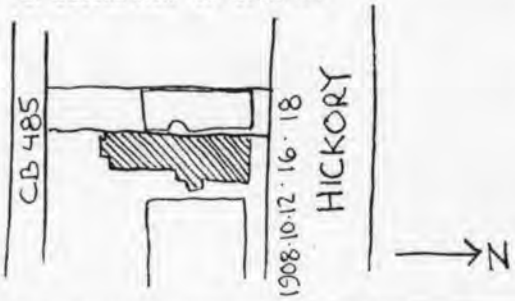

9. COORDINATES UTM
LAT
LONG

10. SITE ( ) STRUCTURE ( )
BUILDING (X) OBJECT ( )

11. ON NATIONAL REGISTER? YES ( ) NO ( )

12. IS IT ELIGIBLE? YES ( ) NO ( )

13. PART OF ESTAB. HIST. DISTRICT? YES (X) NO ( )

14. DISTRICT POTENTIAL? YES ( ) NO ( )

15. NAME OF ESTABLISHED DISTRICT
LAFAYETTE Square: City, Nat'l Reg.

16. THEMATIC CATEGORY

17. DATE(S) OR PERIOD
c.1875

18. STYLE OR DESIGN
Italianate/Mansard 19

19. ARCHITECT OR ENGINEER

20. CONTRACTOR OR BUILDER

21. ORIGINAL USE, IF APPARENT

22. PRESENT USE R1

23. OWNERSHIP PUBLIC ( ) PRIVATE ( )

24. OWNER'S NAME AND ADDRESS IF KNOWN

25. OPEN TO PUBLIC? YES ( ) NO ( )

26. LOCAL CONTACT PERSON OR ORGANIZATION
owner

27. OTHER SURVEYS IN WHICH INCLUDED

28. NO. OF STORIES 2½

29. BASEMENT? YES (X) NO ( )

30. FOUNDATION MATERIAL
stone

31. WALL CONSTRUCTION
masonry bearing

32. ROOF TYPE AND MATERIAL
side gable/? PR

33. NO. OF BAYS FRONT 3 SIDE 20 30

34. WALL TREATMENT
brick

35. PLAN SHAPE see #8

36. CHANGES (EXPLAIN IN NO. 42) ADDITION ( ) ALTERED ( ) MOVED ( )

37. CONDITION
INTERIOR unknown
EXTERIOR good

38. PRESERVATION UNDERWAY? YES (?) NO ( )

39. ENDANGERED? BY WHAT? YES ( ) NO (X)

40. VISIBLE FROM PUBLIC ROAD? YES (X) NO ( )

41. DISTANCE FROM AND FRONTAGE ON ROAD

42. FURTHER DESCRIPTION OF IMPORTANT FEATURES

Wood cornice has brackets, dentils, moldings. Windows have stone sills with sill brackets. Two full front doors (possibly orig. a duplex.)

43. HISTORY AND SIGNIFICANCE

1880 Census lists F.C. Bonsack, occupation lumber bus., as head of the household. Bonsack, if it was the same man, was a fairly well known St. Louis Architect. The house itself is a good example of the Italianate/Mansard/townhouse style so prevalent in the environs of Lafayette Square.

44. DESCRIPTION OF ENVIRONMENT AND OUTBUILDINGS

45. SOURCES OF INFORMATION

City records, 1800 census, old maps, visit to site.

46. PREPARED BY
Debby Wafer

47. ORGANIZATION
Landmarks Assoc.

48. DATE 11/84

49. REVISION DATE(S)

RETURN THIS FORM WHEN COMPLETED TO: OFFICE OF HISTORIC PRESERVATION
P.O. BOX 176
JEFFERSON CITY, MISSOURI 65102
PH. 314-751-4096

IF ADDITIONAL SPACE IS NEEDED, ATTACH SEPARATE SHEET(S) TO THIS FORM

1. NO. 2. COUNTY 4. PRESENT LOCAL NAME(S) OR DESIGNATION(S) 5. OTHER NAME(S) 6. TOWNSHIP RANGE SECTION

MISSOURI OFFICE OF HISTORIC PRESERVATION

ARCHITECTURAL/HISTORIC INVENTORY SURVEY FORM SLC-AS-007-130

1. NO. 106

2. COUNTY

3. LOCATION OF NEGATIVES

4. PRESENT LOCAL NAME(S) OR DESIGNATION(S)

5. OTHER NAME(S)

6. SPECIFIC LEGAL LOCATION
TOWNSHIP _____ RANGE _____ SECTION _____
IF CITY OR TOWN, STREET ADDRESS
1917-19 Hickory

7. CITY OR TOWN St. Louis IF RURAL, VICINITY

8. DESCRIPTION OF LOCATION

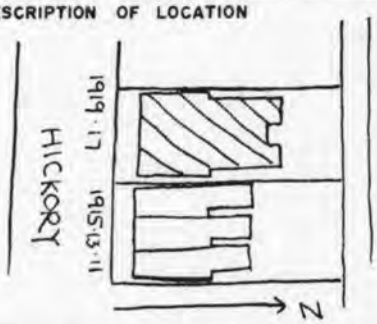

9. COORDINATES UTM
LAT
LONG

10. SITE ( ) STRUCTURE ( )
BUILDING (X) OBJECT ( )

11. ON NATIONAL REGISTER? YES ( ) NO ( )

12. IS IT ELIGIBLE? YES ( ) NO ( )

13. PART OF ESTAB. HIST. DISTRICT? YES (X) NO ( )

14. DISTRICT POTENTIAL? YES ( ) NO ( )

15. NAME OF ESTABLISHED DISTRICT
Lafayette Square (Nat'l Reg.)

16. THEMATIC CATEGORY

17. DATE(S) OR PERIOD
c.1885

18. STYLE OR DESIGN
Italianate/Mansard 43 53

19. ARCHITECT OR ENGINEER

20. CONTRACTOR OR BUILDER

21. ORIGINAL USE, IF APPARENT
multi-family housing

22. PRESENT USE R1 R1

23. OWNERSHIP PUBLIC ( ) PRIVATE ( )

24. OWNER'S NAME AND ADDRESS IF KNOWN

25. OPEN TO PUBLIC? YES ( ) NO ( )

26. LOCAL CONTACT PERSON OR ORGANIZATION
owner

27. OTHER SURVEYS IN WHICH INCLUDED

28. NO. OF STORIES 2

29. BASEMENT? YES (X) NO ( )

30. FOUNDATION MATERIAL
stone

31. WALL CONSTRUCTION
masonry bearing

32. ROOF TYPE AND MATERIAL
Mans/slate flat/?

33. NO. OF BAYS FRONT 6 SIDE 20 30

34. WALL TREATMENT
brick

35. PLAN SHAPE see #8

36. CHANGES (EXPLAIN IN NO. 42) ADDITION ( ) ALTERED ( ) MOVED ( )

37. CONDITION INTERIOR unknown
EXTERIOR good

38. PRESERVATION UNDERWAY? YES (X) NO ( )

39. ENDANGERED? BY WHAT? YES ( ) NO (X)

40. VISIBLE FROM PUBLIC ROAD? YES (X) NO ( )

41. DISTANCE FROM AND FRONTAGE ON ROAD

42. FURTHER DESCRIPTION OF IMPORTANT FEATURES

False Mansard roof has slate tiles. The bracketed wood cornice has pierced work. Recessed entrances have paneled wood reveals and double wood doors with rectangular lights and transom lights. Front windows have stone sills and sill brackets.

43. HISTORY AND SIGNIFICANCE

Typical Italianate/Mansard multi-family.

44. DESCRIPTION OF ENVIRONMENT AND OUTBUILDINGS

45. SOURCES OF INFORMATION

City records, old maps, visit to site.

46. PREPARED BY
Debby Wafer

47. ORGANIZATION
Landmarks Association

48. DATE 10/84

49. REVISION DATE(S)

RETURN THIS FORM WHEN COMPLETED TO: OFFICE OF HISTORIC PRESERVATION
P.O. BOX 176
JEFFERSON CITY, MISSOURI 65102
PH. 314-751-4096

IF ADDITIONAL SPACE IS NEEDED, ATTACH SEPARATE SHEET(S) TO THIS FORM

1. NO. 2. COUNTY 4. PRESENT LOCAL NAME(S) OR DESIGNATION(S) 5. OTHER NAME(S) 6. TOWNSHIP RANGE SECTION

MISSOURI OFFICE OF HISTORIC PRESERVATION

ARCHITECTURAL/HISTORIC INVENTORY SURVEY FORM SLC-AS-007-131

1. NO. 81

2. COUNTY

3. LOCATION OF NEGATIVES

4. PRESENT LOCAL NAME(S) OR DESIGNATION(S)

5. OTHER NAME(S)

6. SPECIFIC LEGAL LOCATION
TOWNSHIP _____ RANGE _____ SECTION _____
IF CITY OR TOWN, STREET ADDRESS
1918 Hickory

7. CITY OR TOWN IF RURAL, VICINITY
St. Louis

8. DESCRIPTION OF LOCATION

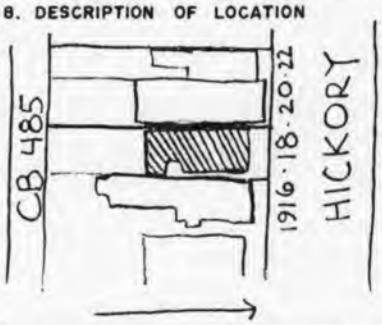

9. COORDINATES UTM
LAT
LONG

10. SITE ( ) STRUCTURE ( )
BUILDING (X) OBJECT ( )

11. ON NATIONAL REGISTER? YES ( ) NO ( )

12. IS IT ELIGIBLE? YES ( ) NO ( )

13. PART OF ESTAB. HIST. DISTRICT? YES (X) NO ( )

14. DISTRICT POTENTIAL? YES ( ) NO ( )

15. NAME OF ESTABLISHED DISTRICT
Lafayette Square; City; Nat'l Reg.

16. THEMATIC CATEGORY

17. DATE(S) OR PERIOD
c.1884

18. STYLE OR DESIGN
Italianate/Mansard 43 19

19. ARCHITECT OR ENGINEER

20. CONTRACTOR OR BUILDER

21. ORIGINAL USE, IF APPARENT
O/R

22. PRESENT USE
R1

23. OWNERSHIP PUBLIC ( ) PRIVATE ( )

24. OWNER'S NAME AND ADDRESS IF KNOWN

25. OPEN TO PUBLIC? YES ( ) NO ( )

26. LOCAL CONTACT PERSON OR ORGANIZATION

27. OTHER SURVEYS IN WHICH INCLUDED

28. NO. OF STORIES 2+ Mans

29. BASEMENT? YES (X) NO ( )

30. FOUNDATION MATERIAL
stone

31. WALL CONSTRUCTION
masonry bearing

32. ROOF TYPE AND MATERIAL
Mans/slate; flat-? DK

33. NO. OF BAYS FRONT 3 SIDE 20 40

34. WALL TREATMENT
brick

35. PLAN SHAPE see #8

36. CHANGES (EXPLAIN IN NO. 42) ADDITION ( ) ALTERED ( ) MOVED ( )

37. CONDITION
INTERIOR good
EXTERIOR good

38. PRESERVATION UNDERWAY? YES (X) NO ( )

39. ENDANGERED? BY WHAT? YES ( ) NO (X)

40. VISIBLE FROM PUBLIC ROAD? YES (X) NO ( )

41. DISTANCE FROM AND FRONTAGE ON ROAD

42. FURTHER DESCRIPTION OF IMPORTANT FEATURES

Enriched cornice with brackets, modillions, & pierced work. Shaped dormer has pierced work and molding. Stone sills have small stone brackets.

43. HISTORY AND SIGNIFICANCE

Typical example of Italianate/Mansard detached townhouse prevalent in the area during the 1870's & 1880's.

44. DESCRIPTION OF ENVIRONMENT AND OUTBUILDINGS

45. SOURCES OF INFORMATION

City records, old maps, 1880 census, visit to site.

46. PREPARED BY
Debby Wafer

47. ORGANIZATION
Landmarks Assoc.

48. DATE 11/84

49. REVISION DATE(S)

RETURN THIS FORM WHEN COMPLETED TO: OFFICE OF HISTORIC PRESERVATION
P.O. BOX 176
JEFFERSON CITY, MISSOURI 65102
PH. 314-751-4096

IF ADDITIONAL SPACE IS NEEDED, ATTACH SEPARATE SHEET(S) TO THIS FORM

1. NO. 2. COUNTY 4. PRESENT LOCAL NAME(S) OR DESIGNATION(S) 5. OTHER NAME(S) 6. TOWNSHIP RANGE SECTION

MISSOURI OFFICE OF HISTORIC PRESERVATION

ARCHITECTURAL/HISTORIC INVENTORY SURVEY FORM SLC-AS-007-132

1. NO. 119

2. COUNTY

3. LOCATION OF NEGATIVES

4. PRESENT LOCAL NAME(S) OR DESIGNATION(S) mo-00000

5. OTHER NAME(S) 053-903-003

6. SPECIFIC LEGAL LOCATION
TOWNSHIP_____ RANGE_____ SECTION_____
IF CITY OR TOWN, STREET ADDRESS
1920 Hickory

7. CITY OR TOWN IF RURAL, VICINITY
St. Louis

8. DESCRIPTION OF LOCATION

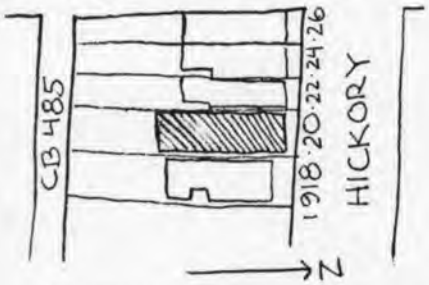

9. COORDINATES UTM
LAT
LONG

10. SITE ( ) STRUCTURE ( )
BUILDING (X) OBJECT ( )

11. ON NATIONAL REGISTER? YES ( ) NO ( )

12. IS IT ELIGIBLE? YES ( ) NO ( )

13. PART OF ESTAB. HIST. DISTRICT? YES (X) NO ( )

14. DISTRICT POTENTIAL? YES ( ) NO ( )

15. NAME OF ESTABLISHED DISTRICT
Lafayette Square: City; Nat'l Reg.

16. THEMATIC CATEGORY

17. DATE(S) OR PERIOD
c.1875

18. STYLE OR DESIGN
Italianate/Mansard 529

19. ARCHITECT OR ENGINEER

20. CONTRACTOR OR BUILDER

21. ORIGINAL USE, IF APPARENT

22. PRESENT USE

23. OWNERSHIP PUBLIC ( ) PRIVATE ( )

24. OWNER'S NAME AND ADDRESS IF KNOWN

25. OPEN TO PUBLIC? YES ( ) NO ( )

26. LOCAL CONTACT PERSON OR ORGANIZATION
owner

27. OTHER SURVEYS IN WHICH INCLUDED

28. NO. OF STORIES 2½

29. BASEMENT? YES (X) NO ( )

30. FOUNDATION MATERIAL
stone

31. WALL CONSTRUCTION
masonry bearing

32. ROOF TYPE AND MATERIAL
side gable/?

33. NO. OF BAYS
FRONT 3 SIDE

34. WALL TREATMENT
masonry bearing

35. PLAN SHAPE see #8

36. CHANGES (EXPLAIN IN NO. 42) ADDITION ( ) ALTERED ( ) MOVED ( )

37. CONDITION
INTERIOR unknown
EXTERIOR good

38. PRESERVATION UNDERWAY? YES (X) NO ( )

39. ENDANGERED? BY WHAT? YES ( ) NO (X)

40. VISIBLE FROM PUBLIC ROAD? YES (X) NO ( )

41. DISTANCE FROM AND FRONTAGE ON ROAD

42. FURTHER DESCRIPTION OF IMPORTANT FEATURES
Wood cornice has dentils.

PHOTO MUST BE PROVIDED

43. HISTORY AND SIGNIFICANCE
Typical Italianate/Mansard detached townhouse prevalent in St. Louis during the 1870's & 1880's. Probably built by Joseph Buscher or Beischer, a farmer.

44. DESCRIPTION OF ENVIRONMENT AND OUTBUILDINGS

45. SOURCES OF INFORMATION
City records, 1880 census, old maps, visit to site.

46. PREPARED BY
Debby Wafer

47. ORGANIZATION
Landmarks Assoc.

48. DATE 11/84

49. REVISION DATE(S)

RETURN THIS FORM WHEN COMPLETED TO: OFFICE OF HISTORIC PRESERVATION
P.O. BOX 176
JEFFERSON CITY, MISSOURI 65102
PH. 314-751-4096

IF ADDITIONAL SPACE IS NEEDED, ATTACH SEPARATE SHEET(S) TO THIS FORM

1. NO. 2. COUNTY 4. PRESENT LOCAL NAME(S) OR DESIGNATION(S) 5. OTHER NAME(S) 6. TOWNSHIP RANGE SECTION

MISSOURI OFFICE OF HISTORIC PRESERVATION

ARCHITECTURAL/HISTORIC INVENTORY SURVEY FORM SLC-AS-007-133

1. NO. 86

2. COUNTY

3. LOCATION OF NEGATIVES

4. PRESENT LOCAL NAME(S) OR DESIGNATION(S)

5. OTHER NAME(S)

6. SPECIFIC LEGAL LOCATION
TOWNSHIP _____ RANGE _____ SECTION _____
IF CITY OR TOWN, STREET ADDRESS
1922 Hickory

7. CITY OR TOWN St. Louis IF RURAL, VICINITY

8. DESCRIPTION OF LOCATION

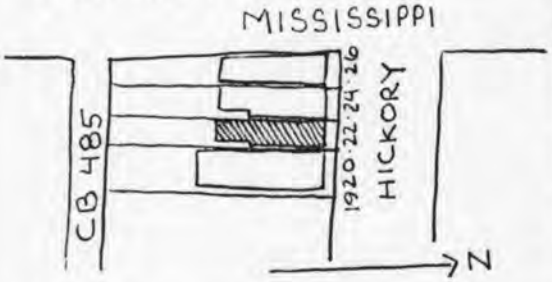

9. COORDINATES UTM
LAT
LONG

10. SITE ( ) STRUCTURE ( ) BUILDING (X) OBJECT ( )

11. ON NATIONAL REGISTER? YES ( ) NO ( )

12. IS IT ELIGIBLE? YES ( ) NO ( )

13. PART OF ESTAB. HIST. DISTRICT? YES (X) NO ( )

14. DISTRICT POTENTIAL? YES ( ) NO ( )

15. NAME OF ESTABLISHED DISTRICT
Lafayette Square: City, Nat'l Reg.

16. THEMATIC CATEGORY

17. DATE(S) OR PERIOD
c.1879

18. STYLE OR DESIGN
Italianate/Mansard 42 50

19. ARCHITECT OR ENGINEER

20. CONTRACTOR OR BUILDER

21. ORIGINAL USE, IF APPARENT

22. PRESENT USE R1

23. OWNERSHIP PUBLIC ( ) PRIVATE ( )

24. OWNER'S NAME AND ADDRESS IF KNOWN

25. OPEN TO PUBLIC? YES ( ) NO ( )

26. LOCAL CONTACT PERSON OR ORGANIZATION
owner

27. OTHER SURVEYS IN WHICH INCLUDED

28. NO. OF STORIES 2½

29. BASEMENT? YES (X) NO ( )

30. FOUNDATION MATERIAL
stone

31. WALL CONSTRUCTION
masonry bearing

32. ROOF TYPE AND MATERIAL
side gable PR DR

33. NO. OF BAYS
FRONT 3 SIDE 20 40

34. WALL TREATMENT
brick (painted)

35. PLAN SHAPE see #8

36. CHANGES (EXPLAIN IN NO. 42) ADDITION ( ) ALTERED ( ) MOVED ( )

37. CONDITION
INTERIOR unknown
EXTERIOR good

38. PRESERVATION UNDERWAY? YES (X) NO ( )

39. ENDANGERED? BY WHAT? YES ( ) NO (X)

40. VISIBLE FROM PUBLIC ROAD? YES (X) NO ( )

41. DISTANCE FROM AND FRONTAGE ON ROAD

42. FURTHER DESCRIPTION OF IMPORTANT FEATURES

Wood cornice has modillions and moldings. There is a single pedimented dormer. Stone sills have small sill brackets.

43. HISTORY AND SIGNIFICANCE

City records indicate that Joseph Buscher or Beischer applied for addresses for*these buildings in 1879. Beischer, or Buscher, was a farmer who lived at 1920 Hickory, according to the 1880 census. The buildings are typical examples of Italianate row houses which, except for the roof, are virtually interchangeable with Mansard row houses of the same period.

*1922-24-26 Hickory

44. DESCRIPTION OF ENVIRONMENT AND OUTBUILDINGS

45. SOURCES OF INFORMATION

City records, 1880 census, old maps, visit to site.

46. PREPARED BY
Debby Wafer

47. ORGANIZATION
Landmarks Assoc.

48. DATE 11/84

49. REVISION DATE(S)

RETURN THIS FORM WHEN COMPLETED TO: OFFICE OF HISTORIC PRESERVATION
P.O. BOX 176
JEFFERSON CITY, MISSOURI 65102
PH. 314-751-4096

IF ADDITIONAL SPACE IS NEEDED, ATTACH SEPARATE SHEET(S) TO THIS FORM

1. NO. 2. COUNTY 4. PRESENT LOCAL NAME(S) OR DESIGNATION(S) 5. OTHER NAME(S) 6. TOWNSHIP RANGE SECTION

MISSOURI OFFICE OF HISTORIC PRESERVATION

ARCHITECTURAL/HISTORIC INVENTORY SURVEY FORM SLC-A5-007-134

1. NO. 78

2. COUNTY

3. LOCATION OF NEGATIVES

4. PRESENT LOCAL NAME(S) OR DESIGNATION(S)

5. OTHER NAME(S)

6. SPECIFIC LEGAL LOCATION
TOWNSHIP _____ RANGE _____ SECTION _____
IF CITY OR TOWN, STREET ADDRESS
1924 Hickory

7. CITY OR TOWN IF RURAL, VICINITY
St. Louis

8. DESCRIPTION OF LOCATION

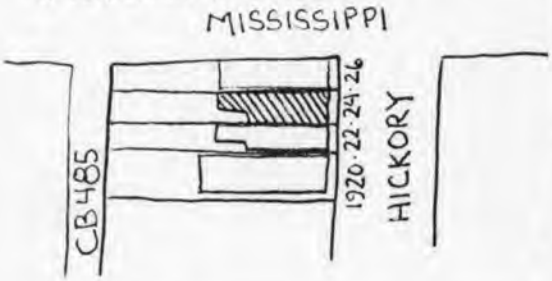

9. COORDINATES UTM
LAT
LONG

10. SITE ( ) STRUCTURE ( )
BUILDING (X) OBJECT ( )

11. ON NATIONAL REGISTER? YES ( ) NO ( )

12. IS IT ELIGIBLE? YES ( ) NO ( )

13. PART OF ESTAB. HIST. DISTRICT? YES (X) NO ( )

14. DISTRICT POTENTIAL? YES ( ) NO ( )

15. NAME OF ESTABLISHED DISTRICT
Lafayette Square: City; Nat'l Reg.

16. THEMATIC CATEGORY

17. DATE(S) OR PERIOD
c.1879

18. STYLE OR DESIGN
Italianate/Mansard 50

19. ARCHITECT OR ENGINEER

20. CONTRACTOR OR BUILDER

21. ORIGINAL USE, IF APPARENT
01A

22. PRESENT USE R1

23. OWNERSHIP PUBLIC ( ) PRIVATE ( )

24. OWNER'S NAME AND ADDRESS IF KNOWN

25. OPEN TO PUBLIC? YES ( ) NO ( )

26. LOCAL CONTACT PERSON OR ORGANIZATION

27. OTHER SURVEYS IN WHICH INCLUDED

28. NO. OF STORIES 2½

29. BASEMENT? YES (X) NO ( )

30. FOUNDATION MATERIAL
stone

31. WALL CONSTRUCTION
masonry bearing

32. ROOF TYPE AND MATERIAL
side gable/? DR DC

33. NO. OF BAYS
FRONT 3 SIDE 20

34. WALL TREATMENT
brick

35. PLAN SHAPE see #8

36. CHANGES (EXPLAIN IN NO. 42) ADDITION ( ) ALTERED ( ) MOVED ( )

37. CONDITION
INTERIOR unknown
EXTERIOR good

38. PRESERVATION UNDERWAY? YES (X) NO ( )

39. ENDANGERED? BY WHAT? YES ( ) NO (X)

40. VISIBLE FROM PUBLIC ROAD? YES (X) NO ( )

41. DISTANCE FROM AND FRONTAGE ON ROAD

42. FURTHER DESCRIPTION OF IMPORTANT FEATURES

Wood cornice has modillions and moldings. There is a single pedimented dormer. Stone sills have small sill brackets.

43. HISTORY AND SIGNIFICANCE

City records indicate that Joseph Buscher or Beischer applied for addresses for 1922-26 Hickory in 1879. Beischer, or Buscher, was a farmer who lived at 1920 Hickory according to the 1880 census. The buildings are typical examples of Italianate row houses which, except for the roof, are virtually interchangeable with Mansard row houses of the same period.

44. DESCRIPTION OF ENVIRONMENT AND OUTBUILDINGS

45. SOURCES OF INFORMATION

City reocrds, 1880 census, old maps, visit to site.

46. PREPARED BY
Debby Wafer

47. ORGANIZATION
Lanmarks Assoc.

48. DATE 11/84

49. REVISION DATE(S)

RETURN THIS FORM WHEN COMPLETED TO: OFFICE OF HISTORIC PRESERVATION
P.O. BOX 176
JEFFERSON CITY, MISSOURI 65102
PH. 314-751-4096

IF ADDITIONAL SPACE IS NEEDED, ATTACH SEPARATE SHEET(S) TO THIS FORM

1. NO. 2. COUNTY 4. PRESENT LOCAL NAME(S) OR DESIGNATION(S) 5. OTHER NAME(S) 6. TOWNSHIP RANGE SECTION

MISSOURI OFFICE OF HISTORIC PRESERVATION

ARCHITECTURAL/HISTORIC INVENTORY SURVEY FORM SLC-AS-007-135

1. NO. 77

2. COUNTY

3. LOCATION OF NEGATIVES

4. PRESENT LOCAL NAME(S) OR DESIGNATION(S)

5. OTHER NAME(S)

6. SPECIFIC LEGAL LOCATION
TOWNSHIP _____ RANGE _____ SECTION _____
IF CITY OR TOWN, STREET ADDRESS
1926 Hickory

7. CITY OR TOWN IF RURAL, VICINITY
St. Louis

8. DESCRIPTION OF LOCATION

9. COORDINATES UTM
LAT
LONG

10. SITE ( ) STRUCTURE ( )
BUILDING (X) OBJECT ( )

11. ON NATIONAL REGISTER? YES ( ) NO ( )

12. IS IT ELIGIBLE? YES ( ) NO ( )

13. PART OF ESTAB. HIST. DISTRICT? YES (X) NO ( )

14. DISTRICT POTENTIAL? YES ( ) NO ( )

15. NAME OF ESTABLISHED DISTRICT
Lafayette Square: City, Nat'l Reg.

16. THEMATIC CATEGORY

17. DATE(S) OR PERIOD
c.1879

18. STYLE OR DESIGN
Italianate/Mansard 50

19. ARCHITECT OR ENGINEER

20. CONTRACTOR OR BUILDER

21. ORIGINAL USE, IF APPARENT
OIA

22. PRESENT USE
R1

23. OWNERSHIP PUBLIC ( ) PRIVATE ( )

24. OWNER'S NAME AND ADDRESS IF KNOWN

25. OPEN TO PUBLIC? YES ( ) NO ( )

26. LOCAL CONTACT PERSON OR ORGANIZATION
owner

27. OTHER SURVEYS IN WHICH INCLUDED

28. NO. OF STORIES 2½

29. BASEMENT? YES (X) NO ( )

30. FOUNDATION MATERIAL
stone

31. WALL CONSTRUCTION
masonry bearing

32. ROOF TYPE AND MATERIAL
flat/? PL

33. NO. OF BAYS FRONT 3 SIDE 20 40

34. WALL TREATMENT
brick

35. PLAN SHAPE see #8

36. CHANGES (EXPLAIN IN NO. 42) ADDITION ( ) ALTERED (X) MOVED ( )

37. CONDITION
INTERIOR unknown
EXTERIOR good

38. PRESERVATION UNDERWAY? YES (X) NO ( )

39. ENDANGERED? BY WHAT? YES ( ) NO (X)

40. VISIBLE FROM PUBLIC ROAD? YES (X) NO ( )

41. DISTANCE FROM AND FRONTAGE ON ROAD

42. FURTHER DESCRIPTION OF IMPORTANT FEATURES

Roof was originally probably side gable; now flat. The wood cornice has modillions and moldings. There is a single pedimented dormer. Stone sills have small sill brackets.

43. HISTORY AND SIGNIFICANCE

City records indicate that Joseph Buscher or Beischer applied for addresses for 1922-24-26 Hicory in 1879. Beischer, or Buscher, was a farmer who lived at 1920 Hickory according to the 1880 census. The buildings are typical examples of Italianate row houses which, except for the roof, are virtually interchangeable with Mansard row houses of the same period.

44. DESCRIPTION OF ENVIRONMENT AND OUTBUILDINGS

45. SOURCES OF INFORMATION

City records, 1880 census, old mpas, visit to site.

46. PREPARED BY
Debby Wafer

47. ORGANIZATION
Landmarks Assoc.

48. DATE 11/84

49. REVISION DATE(S)

RETURN THIS FORM WHEN COMPLETED TO: OFFICE OF HISTORIC PRESERVATION
P.O. BOX 176
JEFFERSON CITY, MISSOURI 65102
PH. 314-751-4096

IF ADDITIONAL SPACE IS NEEDED, ATTACH SEPARATE SHEET(S) TO THIS FORM

1. NO. 2. COUNTY 4. PRESENT LOCAL NAME(S) OR DESIGNATION(S) 5. OTHER NAME(S) 6. TOWNSHIP RANGE SECTION

MISSOURI OFFICE OF HISTORIC PRESERVATION

ARCHITECTURAL/HISTORIC INVENTORY SURVEY FORM SLC-AS-007-136

1. NO. 107

2. COUNTY

3. LOCATION OF NEGATIVES

4. PRESENT LOCAL NAME(S) OR DESIGNATION(S)

5. OTHER NAME(S)

6. SPECIFIC LEGAL LOCATION
TOWNSHIP _____ RANGE _____ SECTION _____
IF CITY OR TOWN, STREET ADDRESS
1929 Hickory

7. CITY OR TOWN IF RURAL, VICINITY
St. Louis

8. DESCRIPTION OF LOCATION

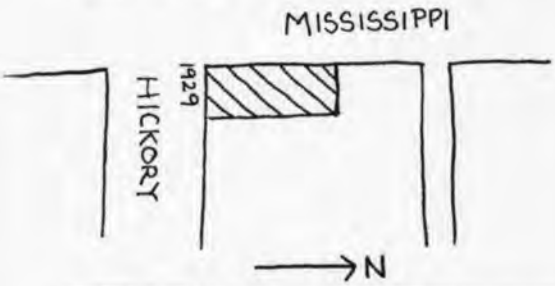

9. COORDINATES UTM
LAT
LONG

10. SITE ( ) STRUCTURE ( ) BUILDING (X) OBJECT ( )

11. ON NATIONAL REGISTER? YES ( ) NO ( )

12. IS IT ELIGIBLE? YES ( ) NO ( )

13. PART OF ESTAB. HIST. DISTRICT? YES ( ) NO ( )

14. DISTRICT POTENTIAL? YES ( ) NO ( )

15. NAME OF ESTABLISHED DISTRICT
Lafayette Square (Nat'l Reg.)

16. THEMATIC CATEGORY

17. DATE(S) OR PERIOD
c.1888

18. STYLE OR DESIGN
Italianate/Mansard 42 69

19. ARCHITECT OR ENGINEER

20. CONTRACTOR OR BUILDER

21. ORIGINAL USE, IF APPARENT
stores/flats DOE

22. PRESENT USE DIB

23. OWNERSHIP PUBLIC ( ) PRIVATE ( )

24. OWNER'S NAME AND ADDRESS IF KNOWN

25. OPEN TO PUBLIC? YES ( ) NO ( )

26. LOCAL CONTACT PERSON OR ORGANIZATION
owner

27. OTHER SURVEYS IN WHICH INCLUDED

28. NO. OF STORIES 2

29. BASEMENT? YES (X) NO ( )

30. FOUNDATION MATERIAL
stone

31. WALL CONSTRUCTION
masonry bearing

32. ROOF TYPE AND MATERIAL
flat/?

33. NO. OF BAYS FRONT 4 SIDE 8 20

34. WALL TREATMENT 30 59
brick/glass storefron

35. PLAN SHAPE see #8

36. CHANGES (EXPLAIN IN NO. 42) ADDITION ( ) ALTERED (X) MOVED ( )

37. CONDITION INTERIOR good EXTERIOR good

38. PRESERVATION UNDERWAY? YES (X) NO ( )

39. ENDANGERED? BY WHAT? YES ( ) NO (X)

40. VISIBLE FROM PUBLIC ROAD? YES (X) NO ( )

41. DISTANCE FROM AND FRONTAGE ON ROAD

42. FURTHER DESCRIPTION OF IMPORTANT FEATURES

Wood cornice has dentils, paneling, modillions and end brackets. There is a wood cornice above the store front, also. Roof was probably originally a Mansard front. Store front has cast iron columns. The segmentally arched windows have pierced wood infill panels.

43. HISTORY AND SIGNIFICANCE

Building permit indicates the building was constructed c.1888 at a cost of $4500 for Henry Goeckel.

44. DESCRIPTION OF ENVIRONMENT AND OUTBUILDINGS

45. SOURCES OF INFORMATION

City records, old maps, visit to site.

46. PREPARED BY
Debby Wafer

47. ORGANIZATION
Landmarks Assoc.

48. DATE 10/84

49. REVISION DATE(S)

RETURN THIS FORM WHEN COMPLETED TO: OFFICE OF HISTORIC PRESERVATION
P.O. BOX 176
JEFFERSON CITY, MISSOURI 65102
PH. 314-751-4096

IF ADDITIONAL SPACE IS NEEDED, ATTACH SEPARATE SHEET(S) TO THIS FORM

1. NO. 2. COUNTY 4. PRESENT LOCAL NAME(S) OR DESIGNATION(S) 5. OTHER NAME(S) 6. TOWNSHIP RANGE SECTION

MISSOURI OFFICE OF HISTORIC PRESERVATION

ARCHITECTURAL/HISTORIC INVENTORY SURVEY FORM SLC-AS-007-137

1. NO. 110

2. COUNTY

3. LOCATION OF NEGATIVES

4. PRESENT LOCAL NAME(S) OR DESIGNATION(S)
mo-85-00195

5. OTHER NAME(S) 989-903-048

6. SPECIFIC LEGAL LOCATION
TOWNSHIP _____ RANGE _____ SECTION _____
IF CITY OR TOWN, STREET ADDRESS
2008 Hickory

7. CITY OR TOWN IF RURAL, VICINITY
St. Louis

8. DESCRIPTION OF LOCATION

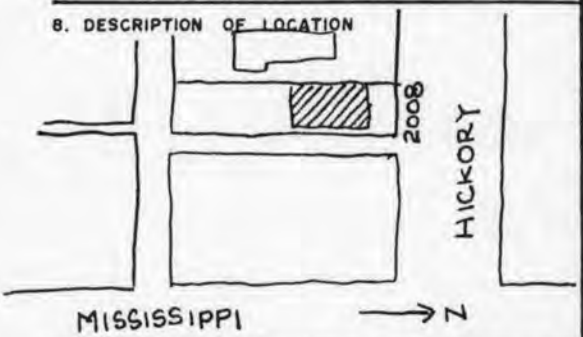

9. COORDINATES UTM
LAT
LONG

10. SITE ( ) STRUCTURE ( )
BUILDING (X) OBJECT ( )

11. ON NATIONAL REGISTER? YES ( ) NO ( )

12. IS IT ELIGIBLE? YES ( ) NO ( )

13. PART OF ESTAB. HIST. DISTRICT? YES (X) NO ( )

14. DISTRICT POTENTIAL? YES ( ) NO ( )

15. NAME OF ESTABLISHED DISTRICT
(city) Lafayette Square

16. THEMATIC CATEGORY

17. DATE(S) OR PERIOD
1890

18. STYLE OR DESIGN
Queen Anne 45 19

19. ARCHITECT OR ENGINEER

20. CONTRACTOR OR BUILDER

21. ORIGINAL USE, IF APPARENT
OTA

22. PRESENT USE
R1

23. OWNERSHIP PUBLIC ( ) PRIVATE ( )

24. OWNER'S NAME AND ADDRESS IF KNOWN

25. OPEN TO PUBLIC? YES ( ) NO ( )

26. LOCAL CONTACT PERSON OR ORGANIZATION
owner

27. OTHER SURVEYS IN WHICH INCLUDED

28. NO. OF STORIES 2½

29. BASEMENT? YES (XX) NO ( )

30. FOUNDATION MATERIAL
stone

31. WALL CONSTRUCTION
masonry bearing

32. ROOF TYPE AND MATERIAL
see #42 HP MN Et DR

33. NO. OF BAYS FRONT 2 SIDE 30 40

34. WALL TREATMENT
brick

35. PLAN SHAPE see #8

36. CHANGES (EXPLAIN IN NO. 42) ADDITION ( ) ALTERED ( ) MOVED ( )

37. CONDITION INTERIOR unknown EXTERIOR good

38. PRESERVATION UNDERWAY? YES (X) NO ( )

39. ENDANGERED? BY WHAT? YES ( ) NO (X)

40. VISIBLE FROM PUBLIC ROAD? YES (X) NO ( )

41. DISTANCE FROM AND FRONTAGE ON ROAD

42. FURTHER DESCRIPTION OF IMPORTANT FEATURES

Roof incorporates Mansard, hipped and gabled elements in front and is flat at rear. Molded mullions in 2d story triple window (Eastlake influence). Ornamental brick outlines segmental arched door and window openings. Stone sills and lintels.

43. HISTORY AND SIGNIFICANCE

Good representative example of urban Queen Anne style in Lafayette Square modest income housing.

Owner, as listed on building permit, from 1890, was Joseph Schnaider (Schnaider Brewery and Beer Garden located north of Hickory.)

44. DESCRIPTION OF ENVIRONMENT AND OUTBUILDINGS

45. SOURCES OF INFORMATION

City records, city directories, old maps, visit to site.

46. PREPARED BY
Debby Wafer

47. ORGANIZATION
Landmarks Assoc.

48. DATE 10/84

49. REVISION DATE(S)

RETURN THIS FORM WHEN COMPLETED TO: OFFICE OF HISTORIC PRESERVATION
P.O. BOX 176
JEFFERSON CITY, MISSOURI 65102
PH. 314-751-4096

IF ADDITIONAL SPACE IS NEEDED, ATTACH SEPARATE SHEET(S) TO THIS FORM

1. NO. 2. COUNTY 4. PRESENT LOCAL NAME(S) OR DESIGNATION(S) 5. OTHER NAME(S) 6. TOWNSHIP RANGE SECTION

MISSOURI OFFICE OF HISTORIC PRESERVATION

ARCHITECTURAL/HISTORIC INVENTORY SURVEY FORM SLC-AS-009-138

1. NO. 111

2. COUNTY

3. LOCATION OF NEGATIVES

4. PRESENT LOCAL NAME(S) OR DESIGNATION(S)

5. OTHER NAME(S)

6. SPECIFIC LEGAL LOCATION
TOWNSHIP _____ RANGE _____ SECTION _____
IF CITY OR TOWN, STREET ADDRESS
2012 Hickory

7. CITY OR TOWN IF RURAL, VICINITY

8. DESCRIPTION OF LOCATION

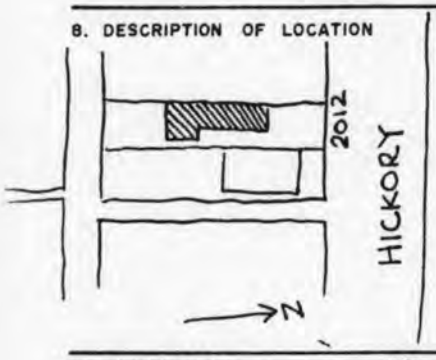

9. COORDINATES UTM
LAT
LONG

10. SITE ( ) STRUCTURE ( )
BUILDING (X) OBJECT ( )

11. ON NATIONAL REGISTER? YES ( ) NO ( )

12. IS IT ELIGIBLE? YES ( ) NO ( )

13. PART OF ESTAB. HIST. DISTRICT? YES (X) NO ( )

14. DISTRICT POTENTIAL? YES ( ) NO ( )

15. NAME OF ESTABLISHED DISTRICT
(city) Lafayette Square

16. THEMATIC CATEGORY

17. DATE(S) OR PERIOD
c. 1875

18. STYLE OR DESIGN
Italianate/Mansard 49

19. ARCHITECT OR ENGINEER

20. CONTRACTOR OR BUILDER

21. ORIGINAL USE, IF APPARENT
51

22. PRESENT USE

23. OWNERSHIP PUBLIC ( ) PRIVATE ( )

24. OWNER'S NAME AND ADDRESS IF KNOWN

25. OPEN TO PUBLIC? YES ( ) NO ( )

26. LOCAL CONTACT PERSON OR ORGANIZATION

27. OTHER SURVEYS IN WHICH INCLUDED

28. NO. OF STORIES 2

29. BASEMENT? YES (X) NO ( )

30. FOUNDATION MATERIAL
stone

31. WALL CONSTRUCTION
masonry bearing

32. ROOF TYPE AND MATERIAL
Flat/tar

33. NO. OF BAYS
FRONT 2 SIDE

34. WALL TREATMENT
brick

35. PLAN SHAPE see #8

36. CHANGES (EXPLAIN IN NO. 42) ADDITION ( ) ALTERED (X) MOVED ( )

37. CONDITION
INTERIOR unknown
EXTERIOR poor

38. PRESERVATION UNDERWAY? YES ( ) NO (X)

39. ENDANGERED? BY WHAT? YES (X) NO ( )
neglect

40. VISIBLE FROM PUBLIC ROAD? YES (X) NO ( )

41. DISTANCE FROM AND FRONTAGE ON ROAD

42. FURTHER DESCRIPTION OF IMPORTANT FEATURES

Segmentally arched windows with 2/2 lites. Flat roof with brickwork cornice and straight parapet are probably not original--looks altered.

43. HISTORY AND SIGNIFICANCE

One of the earlier buildings in the area. Typical of inexpensive, small scale housing from the 1870's.

44. DESCRIPTION OF ENVIRONMENT AND OUTBUILDINGS

45. SOURCES OF INFORMATION

City records, city directories, old maps, personal visit to sit

46. PREPARED BY
Debby Wafer

47. ORGANIZATION
Landmarks Assoc.

48. DATE
10/84

49. REVISION DATE(S)

RETURN THIS FORM WHEN COMPLETED TO: OFFICE OF HISTORIC PRESERVATION
P.O. BOX 176
JEFFERSON CITY, MISSOURI 65102
PH. 314-751-4096

IF ADDITIONAL SPACE IS NEEDED, ATTACH SEPARATE SHEET(S) TO THIS FORM

1. NO. | 2. COUNTY | 4. PRESENT LOCAL NAME(S) OR DESIGNATION(S) | 5. OTHER NAME(S) | 6. TOWNSHIP | RANGE | SECTION

MISSOURI OFFICE OF HISTORIC PRESERVATION

ARCHITECTURAL/HISTORIC INVENTORY SURVEY FORM SLC-AS-007-139

1. NO. 114

2. COUNTY

3. LOCATION OF NEGATIVES

4. PRESENT LOCAL NAME(S) OR DESIGNATION(S)

5. OTHER NAME(S)

6. SPECIFIC LEGAL LOCATION
TOWNSHIP _____ RANGE _____ SECTION _____
IF CITY OR TOWN, STREET ADDRESS
2016 Hickory

7. CITY OR TOWN IF RURAL, VICINITY
St. Louis

8. DESCRIPTION OF LOCATION

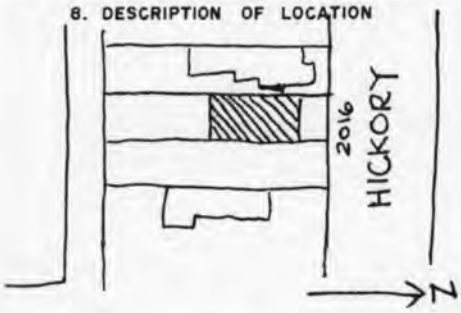

9. COORDINATES UTM
LAT
LONG

10. SITE ( ) STRUCTURE ( )
BUILDING (X) OBJECT ( )

11. ON NATIONAL REGISTER? YES ( ) NO ( )

12. IS IT ELIGIBLE? YES ( ) NO ( )

13. PART OF ESTAB. HIST. DISTRICT? YES (X) NO ( )

14. DISTRICT POTENTIAL? YES ( ) NO ( )

15. NAME OF ESTABLISHED DISTRICT
(city) Lafayette Square

16. THEMATIC CATEGORY

17. DATE(S) OR PERIOD
c.1885

18. STYLE OR DESIGN
Italianate/~~Mansard~~ 19

19. ARCHITECT OR ENGINEER

20. CONTRACTOR OR BUILDER

21. ORIGINAL USE, IF APPARENT
OFA

22. PRESENT USE

23. OWNERSHIP PUBLIC ( ) PRIVATE ( )

24. OWNER'S NAME AND ADDRESS IF KNOWN

25. OPEN TO PUBLIC? YES ( ) NO ( )

26. LOCAL CONTACT PERSON OR ORGANIZATION

27. OTHER SURVEYS IN WHICH INCLUDED

28. NO. OF STORIES 2

29. BASEMENT? YES (X) NO ( )

30. FOUNDATION MATERIAL
stone

31. WALL CONSTRUCTION
masonry bearing

32. ROOF TYPE AND MATERIAL
flat/tar PR

33. NO. OF BAYS FRONT 3 SIDE ~~3~~ 42

34. WALL TREATMENT
brick

35. PLAN SHAPE see #8

36. CHANGES (EXPLAIN IN NO. 42) ADDITION ( ) ALTERED (X) MOVED ( )

37. CONDITION
INTERIOR poor
EXTERIOR poor

38. PRESERVATION UNDERWAY? YES ( ) NO (X)

39. ENDANGERED? BY WHAT? YES (X) NO ( )
neglect

40. VISIBLE FROM PUBLIC ROAD? YES (X) NO ( )

41. DISTANCE FROM AND FRONTAGE ON ROAD

42. FURTHER DESCRIPTION OF IMPORTANT FEATURES

Cornice/parapet/roof appear to have been altered. Segmentally arched windows with sandstone keystones and corner blocks. Stone sills and lintels. Pierced wood infill panels above windows.

43. HISTORY AND SIGNIFICANCE

Good representative example of Italianate/Mansard style in 1880's.

44. DESCRIPTION OF ENVIRONMENT AND OUTBUILDINGS

45. SOURCES OF INFORMATION

City records, old maps, city directories, visit to site.

46. PREPARED BY
Debby Wafer

47. ORGANIZATION
Landmarks Association

48. DATE 10/84

49. REVISION DATE(S)

RETURN THIS FORM WHEN COMPLETED TO: OFFICE OF HISTORIC PRESERVATION
P.O. BOX 176
JEFFERSON CITY, MISSOURI 65102
PH. 314-751-4096

IF ADDITIONAL SPACE IS NEEDED, ATTACH SEPARATE SHEET(S) TO THIS FORM

1. NO. 2. COUNTY 4. PRESENT LOCAL NAME(S) OR DESIGNATION(S) 5. OTHER NAME(S) 6. TOWNSHIP RANGE SECTION

2016

MISSOURI OFFICE OF HISTORIC PRESERVATION

ARCHITECTURAL/HISTORIC INVENTORY SURVEY FORM SLC-AS-007-H10

1. NO. 115

2. COUNTY

3. LOCATION OF NEGATIVES

4. PRESENT LOCAL NAME(S) OR DESIGNATION(S)

5. OTHER NAME(S)

6. SPECIFIC LEGAL LOCATION
TOWNSHIP _____ RANGE _____ SECTION _____
IF CITY OR TOWN, STREET ADDRESS
2018 Hickory

7. CITY OR TOWN IF RURAL, VICINITY
St. Louis

8. DESCRIPTION OF LOCATION

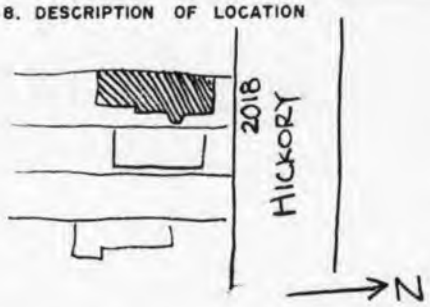

9. COORDINATES UTM
LAT
LONG

10. SITE ( ) STRUCTURE ( )
BUILDING (X) OBJECT ( )

11. ON NATIONAL REGISTER? YES ( ) NO ( )

12. IS IT ELIGIBLE? YES ( ) NO ( )

13. PART OF ESTAB. HIST. DISTRICT? YES (X) NO ( )

14. DISTRICT POTENTIAL? YES ( ) NO ( )

15. NAME OF ESTABLISHED DISTRICT

16. THEMATIC CATEGORY

17. DATE(S) OR PERIOD
1878

18. STYLE OR DESIGN
Italianate/Mansard 99

19. ARCHITECT OR ENGINEER

20. CONTRACTOR OR BUILDER

21. ORIGINAL USE, IF APPARENT
51

22. PRESENT USE
OIA

23. OWNERSHIP PUBLIC ( ) PRIVATE ( )

24. OWNER'S NAME AND ADDRESS IF KNOWN

25. OPEN TO PUBLIC? YES ( ) NO ( )

26. LOCAL CONTACT PERSON OR ORGANIZATION

27. OTHER SURVEYS IN WHICH INCLUDED

28. NO. OF STORIES 2

29. BASEMENT? YES (X) NO ( )

30. FOUNDATION MATERIAL
stone

31. WALL CONSTRUCTION
masonry bearing

32. ROOF TYPE AND MATERIAL
flat tar PR

33. NO. OF BAYS 30
FRONT 2 SIDE

34. WALL TREATMENT
brick

35. PLAN SHAPE see #8

36. CHANGES (EXPLAIN IN NO. 42) ADDITION ( ) ALTERED (X) MOVED ( )

37. CONDITION
INTERIOR unknown
EXTERIOR good

38. PRESERVATION UNDERWAY? YES (?) NO ( )

39. ENDANGERED? BY WHAT? YES ( ) NO (X)

40. VISIBLE FROM PUBLIC ROAD? YES (X) NO ( )

41. DISTANCE FROM AND FRONTAGE ON ROAD

42. FURTHER DESCRIPTION OF IMPORTANT FEATURES

Roof, cornice and parapet are probably not original. Has rusticated raised basement and segmentally arched windows with 2/2 lights.

43. HISTORY AND SIGNIFICANCE

One of the earlier buildings in the area.

44. DESCRIPTION OF ENVIRONMENT AND OUTBUILDINGS

45. SOURCES OF INFORMATION

City records, city directories, old maps, visit to site

46. PREPARED BY
Debby Wafer

47. ORGANIZATION
Landmarks Assoc.

48. DATE 10/84

49. REVISION DATE(S)

RETURN THIS FORM WHEN COMPLETED TO: OFFICE OF HISTORIC PRESERVATION
P.O. BOX 176
JEFFERSON CITY, MISSOURI 65102
PH. 314-751-4096

IF ADDITIONAL SPACE IS NEEDED, ATTACH SEPARATE SHEET(S) TO THIS FORM

1. NO. | 2. COUNTY | 4. PRESENT LOCAL NAME(S) OR DESIGNATION(S) | 5. OTHER NAME(S) | 6. TOWNSHIP | RANGE | SECTION

MISSOURI OFFICE OF HISTORIC PRESERVATION

ARCHITECTURAL/HISTORIC INVENTORY SURVEY FORM SLC-AS-007-141

1. NO. 112

2. COUNTY

3. LOCATION OF NEGATIVES

4. PRESENT LOCAL NAME(S) OR DESIGNATION(S)

5. OTHER NAME(S)

6. SPECIFIC LEGAL LOCATION
TOWNSHIP _____ RANGE _____ SECTION _____
IF CITY OR TOWN, STREET ADDRESS
2022 Hickory

7. CITY OR TOWN IF RURAL, VICINITY
St. Louis

8. DESCRIPTION OF LOCATION

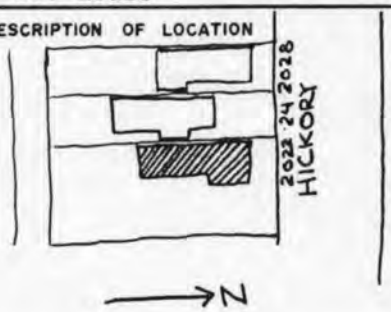

9. COORDINATES UTM
LAT
LONG

10. SITE ( ) STRUCTURE ( )
BUILDING (X) OBJECT ( )

11. ON NATIONAL REGISTER? YES ( ) NO ( )

12. IS IT ELIGIBLE? YES ( ) NO ( )

13. PART OF ESTAB. HIST. DISTRICT? YES (X) NO ( )

14. DISTRICT POTENTIAL? YES ( ) NO ( )

15. NAME OF ESTABLISHED DISTRICT
(city) Lafayette Square

16. THEMATIC CATEGORY

17. DATE(S) OR PERIOD
c.1880

18. STYLE OR DESIGN 90
Italianate/Mansard 52

19. ARCHITECT OR ENGINEER

20. CONTRACTOR OR BUILDER

21. ORIGINAL USE, IF APPARENT

22. PRESENT USE
D/B

23. OWNERSHIP PUBLIC ( ) PRIVATE ( )
ST

24. OWNER'S NAME AND ADDRESS IF KNOWN

25. OPEN TO PUBLIC? YES ( ) NO ( )

26. LOCAL CONTACT PERSON OR ORGANIZATION
owner

27. OTHER SURVEYS IN WHICH INCLUDED

28. NO. OF STORIES 2 + Mans

29. BASEMENT? YES (X) NO ( )

30. FOUNDATION MATERIAL
stone

31. WALL CONSTRUCTION
masonry bearing

32. ROOF TYPE AND MATERIAL
Mans/slate; flat/tar DR

33. NO. OF BAYS
FRONT 2 SIDE 2

34. WALL TREATMENT
brick

35. PLAN SHAPE see #8

36. CHANGES (EXPLAIN IN NO. 42) ADDITION ( ) ALTERED ( ) MOVED ( )

37. CONDITION
INTERIOR poor
EXTERIOR poor

38. PRESERVATION UNDERWAY? YES ( ) NO (X)

39. ENDANGERED? BY WHAT? YES (X) NO ( )
neglect

40. VISIBLE FROM PUBLIC ROAD? YES (X) NO ( )

41. DISTANCE FROM AND FRONTAGE ON ROAD

42. FURTHER DESCRIPTION OF IMPORTANT FEATURES

Front porches (now in part removed) added c 1920.
Origianl bracketed wood cornice in poor condition.
Mansard third floor only covers part of building.

43. HISTORY AND SIGNIFICANCE

Typical modest income Italianate/Mansard dwelling from early 1880's.

44. DESCRIPTION OF ENVIRONMENT AND OUTBUILDINGS

45. SOURCES OF INFORMATION

City records, city directories, old maps, visit to site

46. PREPARED BY
Debby Wafer

47. ORGANIZATION
Landmarks Assoc.

48. DATE
10/84

49. REVISION DATE(S)

RETURN THIS FORM WHEN COMPLETED TO: OFFICE OF HISTORIC PRESERVATION
P.O. BOX 176
JEFFERSON CITY, MISSOURI 65102
PH. 314-751-4096

IF ADDITIONAL SPACE IS NEEDED, ATTACH SEPARATE SHEET(S) TO THIS FORM

1. NO. | 2. COUNTY | 4. PRESENT LOCAL NAME(S) OR DESIGNATION(S) | 5. OTHER NAME(S) | 6. TOWNSHIP | RANGE | SECTION

MISSOURI OFFICE OF HISTORIC PRESERVATION

ARCHITECTURAL/HISTORIC INVENTORY SURVEY FORM SLC-AS-007-142

1. NO. 113

2. COUNTY

3. LOCATION OF NEGATIVES

4. PRESENT LOCAL NAME(S) OR DESIGNATION(S)

5. OTHER NAME(S)

6. SPECIFIC LEGAL LOCATION
TOWNSHIP _____ RANGE _____ SECTION _____
IF CITY OR TOWN, STREET ADDRESS
2024 Hickory

7. CITY OR TOWN St. Louis IF RURAL, VICINITY

8. DESCRIPTION OF LOCATION

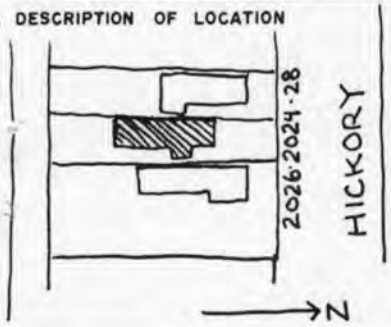

9. COORDINATES UTM
LAT
LONG

10. SITE ( ) STRUCTURE ( )
BUILDING (X) OBJECT ( )

11. ON NATIONAL REGISTER? YES ( ) NO ( )

12. IS IT ELIGIBLE? YES ( ) NO ( )

13. PART OF ESTAB. HIST. DISTRICT? YES (X) NO ( )

14. DISTRICT POTENTIAL? YES ( ) NO ( )

15. NAME OF ESTABLISHED DISTRICT
(city) Lafayette Square

16. THEMATIC CATEGORY

17. DATE(S) OR PERIOD
c.1878

18. STYLE OR DESIGN
Italianate/Mansard 49

19. ARCHITECT OR ENGINEER

20. CONTRACTOR OR BUILDER
S.

21. ORIGINAL USE, IF APPARENT
OM

22. PRESENT USE

23. OWNERSHIP PUBLIC ( ) PRIVATE ( )

24. OWNER'S NAME AND ADDRESS IF KNOWN

25. OPEN TO PUBLIC? YES ( ) NO ( )

26. LOCAL CONTACT PERSON OR ORGANIZATION
owner

27. OTHER SURVEYS IN WHICH INCLUDED

28. NO. OF STORIES 2

29. BASEMENT? YES (X) NO ( )

30. FOUNDATION MATERIAL
stone

31. WALL CONSTRUCTION
masonry bearing

32. ROOF TYPE AND MATERIAL
flat/tar or asphalt

33. NO. OF BAYS FRONT 2 SIDE

34. WALL TREATMENT
brick

35. PLAN SHAPE see #8

36. CHANGES (EXPLAIN IN NO. 42) ADDITION ( ) ALTERED (X) MOVED ( )

37. CONDITION
INTERIOR poor
EXTERIOR poor

38. PRESERVATION UNDERWAY? YES ( ) NO (X)

39. ENDANGERED? BY WHAT? neglect YES (X) NO ( )

40. VISIBLE FROM PUBLIC ROAD? YES (X) NO ( )

41. DISTANCE FROM AND FRONTAGE ON ROAD

42. FURTHER DESCRIPTION OF IMPORTANT FEATURES

Flat roof with simple brick cornice is probably not original roof/cornice configuration. Two over two segmentally arched windows. Deep setback from street. Low (approx. 18") stone wall in front

43. HISTORY AND SIGNIFICANCE

One of the earlier buiildings in the area. Small scale Italianate/Mansard style is typical for the 1870's.

44. DESCRIPTION OF ENVIRONMENT AND OUTBUILDINGS

45. SOURCES OF INFORMATION

City records, city directories, old maps, visit to site

46. PREPARED BY
Debby Wafer

47. ORGANIZATION
Landmarks Assoc.

48. DATE 10/84

49. REVISION DATE(S)

RETURN THIS FORM WHEN COMPLETED TO: OFFICE OF HISTORIC PRESERVATION
P.O. BOX 176
JEFFERSON CITY, MISSOURI 65102
PH. 314-751-4096

IF ADDITIONAL SPACE IS NEEDED, ATTACH SEPARATE SHEET(S) TO THIS FORM

1. NO. 2. COUNTY 4. PRESENT LOCAL NAME(S) OR DESIGNATION(S) 5. OTHER NAME(S) 6. TOWNSHIP RANGE SECTION

THIS
OLD HOUSE
FOR SALE

MISSOURI OFFICE OF HISTORIC PRESERVATION

ARCHITECTURAL/HISTORIC INVENTORY SURVEY FORM SLC-AS-007-143

1. NO. 54

2. COUNTY

3. LOCATION OF NEGATIVES

4. PRESENT LOCAL NAME(S) OR DESIGNATION(S)

5. OTHER NAME(S)

6. SPECIFIC LEGAL LOCATION
TOWNSHIP _____ RANGE _____ SECTION _____
IF CITY OR TOWN, STREET ADDRESS
2028 Hickory

7. CITY OR TOWN IF RURAL, VICINITY
St. Louis

8. DESCRIPTION OF LOCATION

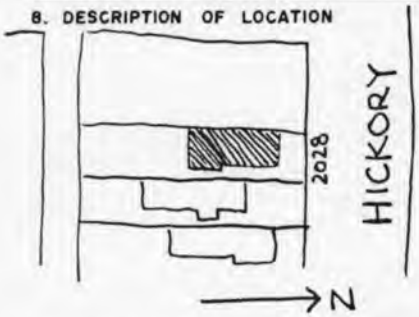

9. COORDINATES UTM
LAT
LONG

10. SITE ( ) STRUCTURE ( ) BUILDING (X) OBJECT ( ) X

11. ON NATIONAL REGISTER? YES ( ) NO ( )

12. IS IT ELIGIBLE? YES ( ) NO ( )

13. PART OF ESTAB. HIST. DISTRICT? YES (X) NO ( )

14. DISTRICT POTENTIAL? YES ( ) NO ( )

15. NAME OF ESTABLISHED DISTRICT
(local) Lafayette Square

16. THEMATIC CATEGORY

17. DATE(S) OR PERIOD
c.1878

18. STYLE OR DESIGN
Italianate/Mansard 19

19. ARCHITECT OR ENGINEER

20. CONTRACTOR OR BUILDER DIA

21. ORIGINAL USE, IF APPARENT

22. PRESENT USE

23. OWNERSHIP PUBLIC ( ) PRIVATE ( )

24. OWNER'S NAME AND ADDRESS IF KNOWN

25. OPEN TO PUBLIC? YES ( ) NO ( )

26. LOCAL CONTACT PERSON OR ORGANIZATION
owner

27. OTHER SURVEYS IN WHICH INCLUDED

28. NO. OF STORIES 2

29. BASEMENT? YES (X) NO ( )

30. FOUNDATION MATERIAL
stone

31. WALL CONSTRUCTION
masonry bearing

32. ROOF TYPE AND MATERIAL
Mans/flat

33. NO. OF BAYS FRONT 2 SIDE 3

34. WALL TREATMENT
brick

35. PLAN SHAPE see #8

36. CHANGES (EXPLAIN IN NO. 42) ADDITION ( ) ALTERED (X) MOVED ( )

37. CONDITION
INTERIOR poor
EXTERIOR poor

38. PRESERVATION UNDERWAY? YES ( ) NO (X)

39. ENDANGERED? BY WHAT? neglect YES (X) NO ( )

40. VISIBLE FROM PUBLIC ROAD? YES (X) NO ( )

41. DISTANCE FROM AND FRONTAGE ON ROAD

42. FURTHER DESCRIPTION OF IMPORTANT FEATURES

Original Mansard front has been lowered to just a few feet above cornice. Broad overhang at rear, frame, possibly a remnant of an early or original rear porch.

43. HISTORY AND SIGNIFICANCE

One of the earlier buildings in the Lafayette Square area. Along with several other early buildings on Hickory, forms a small but important grouping of buildings from the mid1870's-1880's.

44. DESCRIPTION OF ENVIRONMENT AND OUTBUILDINGS

Street rises as it goes west; 2028 Hickory sits several feet above street level.

45. SOURCES OF INFORMATION

City records, city directories, old maps, visit to site.

46. PREPARED BY
Debby Wafer

47. ORGANIZATION
Landmarks Assoc.

48. DATE 10/84

49. REVISION DATE(S)

RETURN THIS FORM WHEN COMPLETED TO: OFFICE OF HISTORIC PRESERVATION
P.O. BOX 176
JEFFERSON CITY, MISSOURI 65102
PH. 314-751-4096

IF ADDITIONAL SPACE IS NEEDED, ATTACH SEPARATE SHEET(S) TO THIS FORM

1. NO. 2. COUNTY 4. PRESENT LOCAL NAME(S) OR DESIGNATION(S) 5. OTHER NAME(S) 6. TOWNSHIP RANGE SECTION

MISSOURI OFFICE OF HISTORIC PRESERVATION

ARCHITECTURAL/HISTORIC INVENTORY SURVEY FORM SLC-AS-007-144

1. NO. 543

2. COUNTY N/A

3. LOCATION OF NEGATIVES Landmarks Assoc.

4. PRESENT LOCAL NAME(S) OR DESIGNATION(S)
2101-09 Hickory Street, 1105-25 Mississippi Ave

5. OTHER NAME(S)
International Shoe Company complex

6. SPECIFIC LEGAL LOCATION
TOWNSHIP _____ RANGE _____ SECTION _____

IF CITY OR TOWN, STREET ADDRESS
NW corner of Mississippi and Hickory Streets

7. CITY OR TOWN ~~St. Louis~~ IF RURAL, VICINITY

8. DESCRIPTION OF LOCATION

9. COORDINATES UTM
LAT
LONG

10. SITE ( ) STRUCTURE ( ) BUILDING (X) OBJECT ( )

11. ON NATIONAL REGISTER? YES (X) NO ( )

12. IS IT ELIGIBLE? YES ( ) NO ( )

13. PART OF ESTAB. HIST. DISTRICT? YES (X) NO ( )

14. DISTRICT POTENTIAL? YES ( ) NO ( )

15. NAME OF ESTABLISHED DISTRICT
Lafayette Square Hist. Dist.

16. THEMATIC CATEGORY N/A

17. DATE(S) OR PERIOD
1903,1912,1915,1922,1906

18. STYLE OR DESIGN
industrial (varies)

19. ARCHITECT OR ENGINEER
Theodore C. Link

20. CONTRACTOR OR BUILDER
unknown

21. ORIGINAL USE, IF APPARENT
manufacturing

22. PRESENT USE
warehouse

23. OWNERSHIP PUBLIC ( ) PRIVATE (X)

24. OWNER'S NAME AND ADDRESS IF KNOWN
James Kesting/Robert Ondr
1107 Mississippi Ave.
St. Louis, Mo. 63104

25. OPEN TO PUBLIC? YES ( ) NO (XX)

26. LOCAL CONTACT PERSON OR ORGANIZATION
Landmarks Assoc. St. Louis

27. OTHER SURVEYS IN WHICH INCLUDED

28. NO. OF STORIES 1 to 5

29. BASEMENT? YES (X) NO ( )

30. FOUNDATION MATERIAL
stone

31. WALL CONSTRUCTION wood post/ plank and beam

32. ROOF TYPE AND MATERIAL
varies

33. NO. OF BAYS FRONT vary SIDE vary

34. WALL TREATMENT
red brick

35. PLAN SHAPE see map

36. CHANGES (EXPLAIN IN NO. 42) ADDITION ( ) ALTERED ( ) MOVED ( )

37. CONDITION INTERIOR good EXTERIOR good

38. PRESERVATION UNDERWAY? YES ( ) NO (XX)

39. ENDANGERED? BY WHAT? YES ( ) NO (XX)

40. VISIBLE FROM PUBLIC ROAD? YES (X) NO ( )

41. DISTANCE FROM AND FRONTAGE ON ROAD

42. FURTHER DESCRIPTION OF IMPORTANT FEATURES
see attached sheet

PHOTO MUST BE PROVIDED

43. HISTORY AND SIGNIFICANCE
Constructed between 1903-1922, the shoe factory complex is a well preserved example of early twentieth century industrial architecture featuring functionally efficient design, and fine red brick masonry construction. The 1903-1912 portion of the complex was designed by prominent St. Louis architect Theodore C. Link. Additionally, the buildings are associated with a significant period of growth of St. Louis' leading early twentieth century industry, boots and shoes. Between 1900 and 1922, St. Louis evolved from a distributer of eastern-made footwear to the nation's foremost shoe manufacturing center. Within this period, the Roberts, Johnson and Rand/International Shoe Co. emerged as the largest shoe manufacturing company ever.

44. DESCRIPTION OF ENVIRONMENT AND OUTBUILDINGS

45. SOURCES OF INFORMATION nomination form 6/84-Mary Stiritz
city records and directories, maps, and site visit

46. PREPARED BY
Barbara Lang

47. ORGANIZATION
Landmarks Assoc.

48. DATE 1/85

49. REVISION DATE(S)

RETURN THIS FORM WHEN COMPLETED TO: OFFICE OF HISTORIC PRESERVATION
P.O. BOX 176
JEFFERSON CITY, MISSOURI 65102
PH. 314-751-4096

IF ADDITIONAL SPACE IS NEEDED, ATTACH SEPARATE SHEET(S) TO THIS FORM

1. NO. 2. COUNTY 4. PRESENT LOCAL NAME(S) OR DESIGNATION(S) 5. OTHER NAME(S) 6. TOWNSHIP RANGE SECTION

2101-09 Hickory Street and 1105-25 Mississippi Avenue cont.

42. Further Description of Important Features:

Five-story Main Structure (1903): Extends 48 bays along Hickory Street by six bays along Mississippi Avenue. Fenestration consists of gauged brick, round-arched windows with stone sills. Brick corbeling and a stone cap form a cornice on the primary (east) elevation. A drawing of the building published in 1909 reveals that the exterior is virtually unaltered.

Two-story Power Plant (1903): Five bays with inset panels corbeled out to the frontal plane on the south elevation. Fenestration on the south facade employs rectangular windows with shallow reveals below two-light transoms. East and west elevations feature large oculi installed with windows with wood sash. Corbeled brick forms cornice; gabled roof punched with skylight above. Interior employs concrete floor and concrete roof on exposed steel truss.

One-story Warehouse (1906); Visible elevations are simply articulated with small irregularly spaced windows featuring brick row-lock segmental arches.

Five-story Factory (1912); Repeats regular fenestration pattern of 1903 factory structure. Brick corbeling featured.

Four-story Annex (1915): Fourteen by sixteen bay structure features very regular fenestration pattern employing rectangular windows with soldier course brick lintels and brick sills. (Originally double-hung six-over-six lights). Interior features plank and beam construction.

One-story Addition (1922): Rising from high cement foundation, the primary (east) facade is seven bays wide, and is crowned with a brick parapet coped with white terra cotta. Interior features wood post construction.

SITE PLAN: ROBERTS, JOHNSON & RAND/
INTERNATIONAL SHOE CO. COMPLEX
ST. LOUIS, MISSOURI

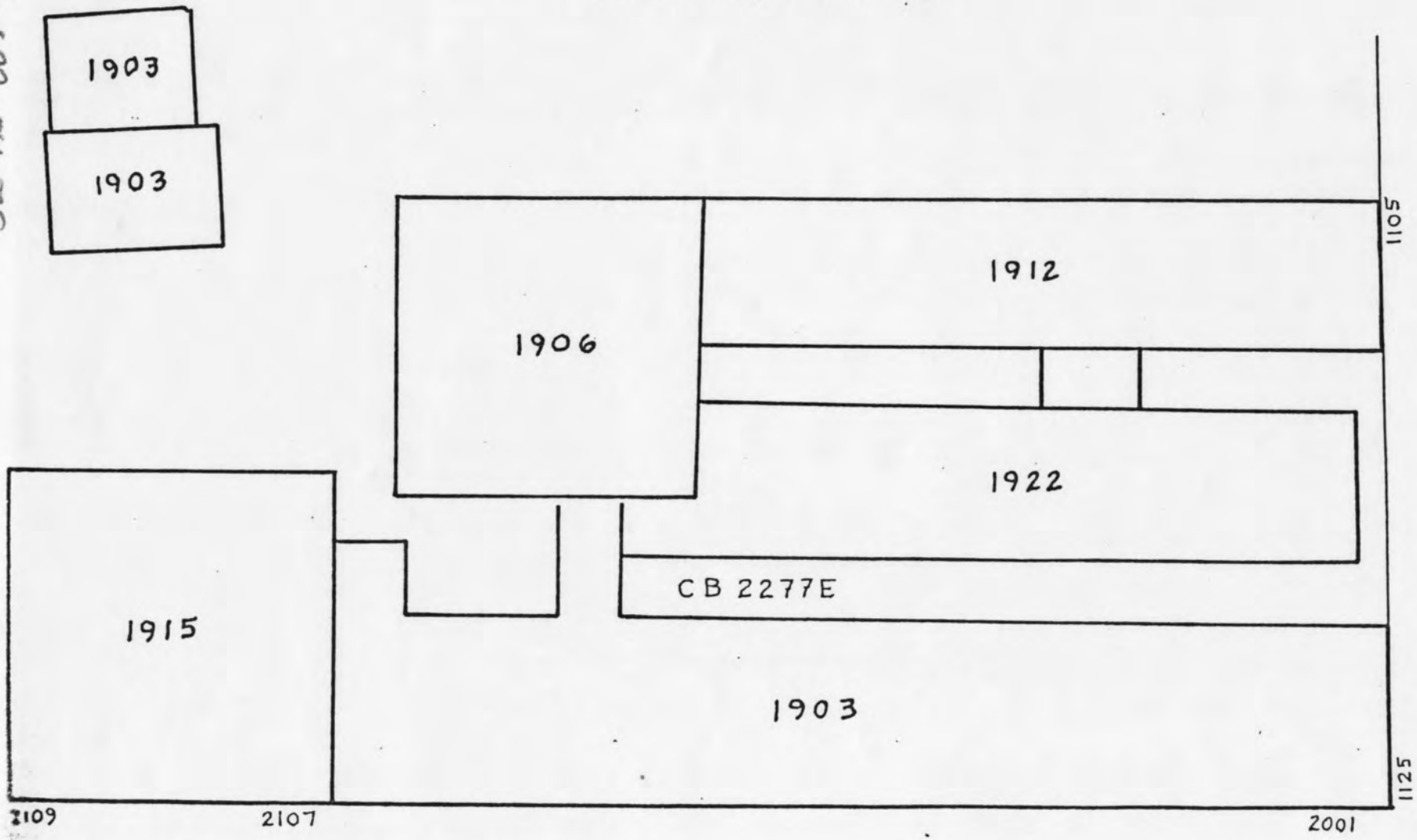

1" = 50'

JUNE 1984 BY PAT HAYS BAER

SLC-AS-007-MN

MISSOURI OFFICE OF HISTORIC PRESERVATION

ARCHITECTURAL/HISTORIC INVENTORY SURVEY FORM SLC-AS-007-145

1. NO. 59

2. COUNTY N/A

3. LOCATION OF NEGATIVES Landmarks Assoc.

4. PRESENT LOCAL NAME(S) OR DESIGNATION(S)
2306 Hickory Street

5. OTHER NAME(S)

6. SPECIFIC LEGAL LOCATION
TOWNSHIP _____ RANGE _____ SECTION _____
IF CITY OR TOWN, STREET ADDRESS
2306 Hickory Street

7. CITY OR TOWN St. Louis IF RURAL, VICINITY

8. DESCRIPTION OF LOCATION

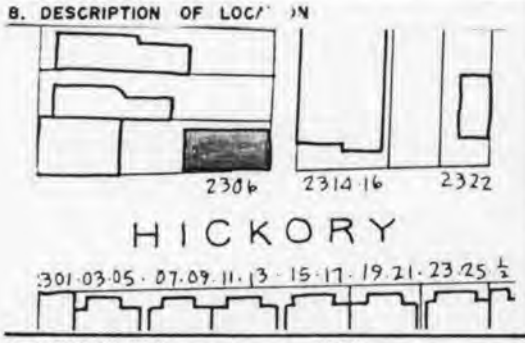

9. COORDINATES UTM
LAT
LONG

10. SITE ( ) STRUCTURE ( ) BUILDING (XX) OBJECT ( )

11. ON NATIONAL REGISTER? YES ( ) NO (X)

12. IS IT ELIGIBLE? YES (X) NO ( )

13. PART OF ESTAB. HIST. DISTRICT? YES (X) NO ( )

14. DISTRICT POTENTIAL? YES ( ) NO ( )

15. NAME OF ESTABLISHED DISTRICT
Lafayette Square Hist. Dist.

16. THEMATIC CATEGORY N/A

17. DATE(S) OR PERIOD circa 1885

18. STYLE OR DESIGN vernacular Classicism

19. ARCHITECT OR ENGINEER unknown

20. CONTRACTOR OR BUILDER (Catherine Jabelmann)

21. ORIGINAL USE, IF APPARENT dwelling-single family

22. PRESENT USE dwelling-single family

23. OWNERSHIP PUBLIC ( ) PRIVATE (XX)

24. OWNER'S NAME AND ADDRESS IF KNOWN

25. OPEN TO PUBLIC? YES ( ) NO (XX)

26. LOCAL CONTACT PERSON OR ORGANIZATION
Landmarks Assoc, St. Louis

27. OTHER SURVEYS IN WHICH INCLUDED

28. NO. OF STORIES 2

29. BASEMENT? YES (XX) NO ( )

30. FOUNDATION MATERIAL stone

31. WALL CONSTRUCTION masonry bearing

32. ROOF TYPE AND MATERIAL half-gable

33. NO. OF BAYS FRONT 1 SIDE 2

34. WALL TREATMENT red brick

35. PLAN SHAPE rectangular

36. CHANGES (EXPLAIN IN NO. 42) ADDITION ( ) ALTERED ( ) MOVED ( )

37. CONDITION INTERIOR unknown EXTERIOR good

38. PRESERVATION UNDERWAY? YES (XX) NO ( )

39. ENDANGERED? BY WHAT? YES ( ) NO (XX)

40. VISIBLE FROM PUBLIC ROAD? YES (XX) NO ( )

41. DISTANCE FROM AND FRONTAGE ON ROAD

42. FURTHER DESCRIPTION OF IMPORTANT FEATURES
One of the Lafayette Square district's two examples of the "flounder", or half-house. This residence is a larger two and one-half story version of the typical one bay hall with basement and loft. Articulated with segmentally arched windows.

43. HISTORY AND SIGNIFICANCE
Built circa 1885, this house replaced a frame house which was standing on the site as late as 1883. The brick flounder was erected for widow Catherine Jabelmann, whose husband had purchased lot 1 of Christian Gessert's Addition in 1875 for $1302. Born in Baden, Gemany, Mrs. Jabelmann lived in the house with her father, John Ruhland, and later rented part of the house.

44. DESCRIPTION OF ENVIRONMENT AND OUTBUILDINGS

45. SOURCES OF INFORMATION
city records and directories, maps, and site visit

46. PREPARED BY Barbara Lang

47. ORGANIZATION Landmarks Assoc.

48. DATE 1/85

49. REVISION DATE(S)

RETURN THIS FORM WHEN COMPLETED TO: OFFICE OF HISTORIC PRESERVATION
P.O. BOX 176
JEFFERSON CITY, MISSOURI 65102
PH. 314-751-4096

IF ADDITIONAL SPACE IS NEEDED, ATTACH SEPARATE SHEET(S) TO THIS FORM

1. NO. | 2. COUNTY | 4. PRESENT LOCAL NAME(S) OR DESIGNATION(S) | 5. OTHER NAME(S) | 6. TOWNSHIP | RANGE | SECTION

MISSOURI OFFICE OF HISTORIC PRESERVATION

ARCHITECTURAL/HISTORIC INVENTORY SURVEY FORM SLC-AS-007-146

1. NO. 116

2. COUNTY N/A

3. LOCATION OF NEGATIVES Landmarks Association

4. PRESENT LOCAL NAME(S) OR DESIGNATION(S)
2115-19-31 Hickory Street

5. OTHER NAME(S)
International Shoe Company

6. SPECIFIC LEGAL LOCATION
TOWNSHIP _____ RANGE _____ SECTION _____
IF CITY OR TOWN, STREET ADDRESS
2115-19-31 Hickory Street

7. CITY OR TOWN IF RURAL, VICINITY
St. Louis

8. DESCRIPTION OF LOCATION

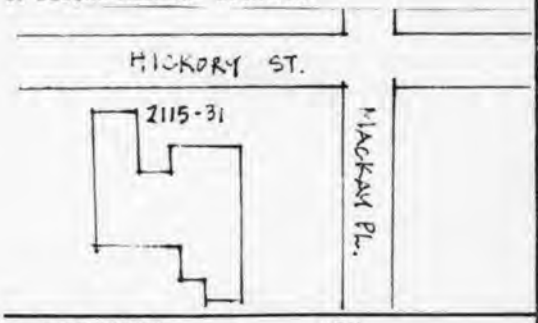

9. COORDINATES UTM
LAT
LONG

10. SITE ( ) STRUCTURE ( )
BUILDING (XX) OBJECT ( )

11. ON NATIONAL REGISTER? YES ( ) NO (XX)

12. IS IT ELIGIBLE? YES (XXX) NO ( )

13. PART OF ESTAB. HIST. DISTRICT? YES (XXX) NO ( )

14. DISTRICT POTENTIAL? YES ( ) NO ( )

15. NAME OF ESTABLISHED DISTRICT
Lafayette Square Hist. Dist.

16. THEMATIC CATEGORY
N/A

17. DATE(S) OR PERIOD
1919

18. STYLE OR DESIGN
20th Century commercial

19. ARCHITECT OR ENGINEER
unknown

20. CONTRACTOR OR BUILDER
unknown

21. ORIGINAL USE, IF APPARENT
manufacturing plant

22. PRESENT USE
same

23. OWNERSHIP PUBLIC ( ) PRIVATE (X)

24. OWNER'S NAME AND ADDRESS IF KNOWN

25. OPEN TO PUBLIC? YES ( ) NO (X)

26. LOCAL CONTACT PERSON OR ORGANIZATION
Landmarks Assoc. of St. Louis

27. OTHER SURVEYS IN WHICH INCLUDED

28. NO. OF STORIES 1

29. BASEMENT? YES (XX) NO ( )

30. FOUNDATION MATERIAL
stone

31. WALL CONSTRUCTION
masonry bearing

32. ROOF TYPE AND MATERIAL
flat

33. NO. OF BAYS FRONT 12 SIDE

34. WALL TREATMENT
red brick

35. PLAN SHAPE irregular

36. CHANGES (EXPLAIN IN NO. 42) ADDITION ( ) ALTERED ( ) MOVED ( )

37. CONDITION INTERIOR unknown EXTERIOR good

38. PRESERVATION UNDERWAY? YES (XXX) NO ( )

39. ENDANGERED? BY WHAT? YES ( ) NO (XX)

40. VISIBLE FROM PUBLIC ROAD? YES (X) NO ( )

41. DISTANCE FROM AND FRONTAGE ON ROAD

42. FURTHER DESCRIPTION OF IMPORTANT FEATURES
Twelve-bay Hickory Street facade features eight-over-eight or six-over-one rectangular casement windows, centrally located entrance and stepped parapet with terra cotta coping.

116 A

43. HISTORY AND SIGNIFICANCE
This structure is one of many buildings which compose the International Shoe factory complex, a well-preserved example of early twentieth century industrial architecture. This building is associated with a significant period of growth of St. Louis' leading early twentieth cetury industry, boots and shoes. Between 1900 and 1922, St. Louis evolved from a distributer of eastern-made footwear to the nation's foremost shoe and boot manufacturing center. Within this period, the Roberts, Johnson and Rand/ International Shoe Company emerged as the largest shoe manufacturing company ever.

44. DESCRIPTION OF ENVIRONMENT AND OUTBUILDINGS

45. SOURCES OF INFORMATION nomination form 6/84 - Mary Stiritz
city records and directories, maps, and site visit

46. PREPARED BY
Barbara Lang

47. ORGANIZATION
Landmarks Association

48. DATE 1/85

49. REVISION DATE(S)

RETURN THIS FORM WHEN COMPLETED TO: OFFICE OF HISTORIC PRESERVATION
P.O. BOX 176
JEFFERSON CITY, MISSOURI 65102
PH. 314-751-4096

IF ADDITIONAL SPACE IS NEEDED, ATTACH SEPARATE SHEET(S) TO THIS FORM

1. NO. 2. COUNTY 4. PRESENT LOCAL NAME(S) OR DESIGNATION(S) 5. OTHER NAME(S) 6. TOWNSHIP RANGE SECTION

MISSOURI OFFICE OF HISTORIC PRESERVATION

ARCHITECTURAL/HISTORIC INVENTORY SURVEY FORM SLC-A5-007-147

1. NO. 88

2. COUNTY N/A

3. LOCATION OF NEGATIVES Landmarks Assoc.

4. PRESENT LOCAL NAME(S) OR DESIGNATION(S)
2139 Hickory Street

5. OTHER NAME(S)

6. SPECIFIC LEGAL LOCATION
TOWNSHIP _____ RANGE _____ SECTION _____
IF CITY OR TOWN, STREET ADDRESS
2139 Hickory Street

7. CITY OR TOWN IF RURAL, VICINITY
St. Louis

8. DESCRIPTION OF LOCATION

9. COORDINATES UTM
LAT
LONG

10. SITE ( ) STRUCTURE ( )
BUILDING (XX) OBJECT ( )

11. ON NATIONAL REGISTER? YES ( ) NO (XX)

12. IS IT ELIGIBLE? YES (X) NO ( )

13. PART OF ESTAB. HIST. DISTRICT? YES (XX) NO ( )

14. DISTRICT POTENTIAL? YES ( ) NO ( )

15. NAME OF ESTABLISHED DISTRICT
Lafayette Square Historic Distric

16. THEMATIC CATEGORY
N/A

17. DATE(S) OR PERIOD
1900

18. STYLE OR DESIGN 50 19
vernacular classicism

19. ARCHITECT OR ENGINEER
August A. Reinke

20. CONTRACTOR OR BUILDER
unknown

21. ORIGINAL USE, IF APPARENT
dwelling - single family

22. PRESENT USE
dwelling - single family

23. OWNERSHIP R1 PUBLIC ( ) PRIVATE (X)

24. OWNER'S NAME AND ADDRESS IF KNOWN

25. OPEN TO PUBLIC? YES ( ) NO (X)

26. LOCAL CONTACT PERSON OR ORGANIZATION
Landmarks Assoc. of St. Louis

27. OTHER SURVEYS IN WHICH INCLUDED

28. NO. OF STORIES 2

29. BASEMENT? YES (XX) NO ( )

30. FOUNDATION MATERIAL
stone

31. WALL CONSTRUCTION
masonry bearing

32. ROOF TYPE AND MATERIAL
flat PR

33. NO. OF BAYS FRONT 3 SIDE 30 40

34. WALL TREATMENT
red brick

35. PLAN SHAPE rectangular

36. CHANGES (EXPLAIN IN NO. 42) ADDITION ( ) ALTERED ( ) MOVED ( )

37. CONDITION
INTERIOR unknown
EXTERIOR good

38. PRESERVATION UNDERWAY? YES (XXX) NO ( )

39. ENDANGERED? BY WHAT? YES ( ) NO (XXX)

40. VISIBLE FROM PUBLIC ROAD? YES (XXX) NO ( )

41. DISTANCE FROM AND FRONTAGE ON ROAD

42. FURTHER DESCRIPTION OF IMPORTANT FEATURES

-raised brick banding featured on lower and upper story

-stone sills

-exaggerated denticulated cornice (rebuilt parapet)

43. HISTORY AND SIGNIFICANCE

This structure was designed in 1900 by August A. Reinke for owner John B. Weise.

44. DESCRIPTION OF ENVIRONMENT AND OUTBUILDINGS

45. SOURCES OF INFORMATION

city records and directories, maps, and site visit

46. PREPARED BY
Barbara Lang

47. ORGANIZATION
Landmarks Association

48. DATE 1/85

49. REVISION DATE(S)

RETURN THIS FORM WHEN COMPLETED TO: OFFICE OF HISTORIC PRESERVATION
P.O. BOX 176
JEFFERSON CITY, MISSOURI 65102
PH. 314-751-4096

IF ADDITIONAL SPACE IS NEEDED, ATTACH SEPARATE SHEET(S) TO THIS FORM

1. NO. 2. COUNTY 4. PRESENT LOCAL NAME(S) OR DESIGNATION(S) 5. OTHER NAME(S) 6. TOWNSHIP RANGE SECTION

MISSOURI OFFICE OF HISTORIC PRESERVATION

ARCHITECTURAL/HISTORIC INVENTORY SURVEY FORM SLC-05-007-148

1. NO. 73

2. COUNTY N/A

3. LOCATION OF NEGATIVES Landmarks Association

4. PRESENT LOCAL NAME(S) OR DESIGNATION(S) 2141, 2143, 2145 Hickory Street

5. OTHER NAME(S)

6. SPECIFIC LEGAL LOCATION
TOWNSHIP _____ RANGE _____ SECTION _____
IF CITY OR TOWN, STREET ADDRESS 2141, 2143, 2145 Hickory Street

7. CITY OR TOWN St. Louis IF RURAL, VICINITY

8. DESCRIPTION OF LOCATION

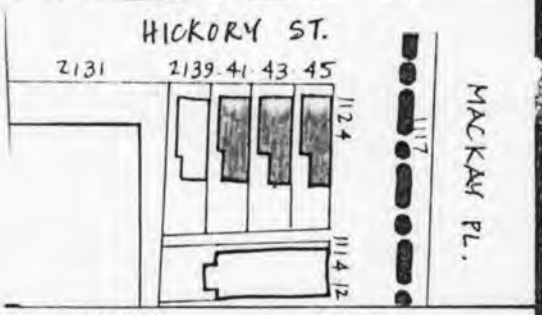

9. COORDINATES UTM
LAT
LONG

10. SITE ( ) STRUCTURE ( ) BUILDING (XX) OBJECT ( )

11. ON NATIONAL REGISTER? YES ( ) NO (XX)

12. IS IT ELIGIBLE? YES (X) NO ( )

13. PART OF ESTAB. HIST. DISTRICT? YES (XX) NO ( )

14. DISTRICT POTENTIAL? YES ( ) NO ( )

15. NAME OF ESTABLISHED DISTRICT Lafayette Square Historic Dist.

16. THEMATIC CATEGORY N/A

17. DATE(S) OR PERIOD 1879

18. STYLE OR DESIGN vernacular classicism 90 19

19. ARCHITECT OR ENGINEER unknown

20. CONTRACTOR OR BUILDER W.J. Hegel

21. ORIGINAL USE, IF APPARENT dwelling-(three)single family

22. PRESENT USE same

23. OWNERSHIP PUBLIC ( ) PRIVATE (X)

24. OWNER'S NAME AND ADDRESS IF KNOWN

25. OPEN TO PUBLIC? YES ( ) NO (X)

26. LOCAL CONTACT PERSON OR ORGANIZATION Landmarks Assoc. of St. Louis

27. OTHER SURVEYS IN WHICH INCLUDED

28. NO. OF STORIES 2

29. BASEMENT? YES (XX) NO ( )

30. FOUNDATION MATERIAL stone

31. WALL CONSTRUCTION masonry bearing

32. ROOF TYPE AND MATERIAL gable PR

33. NO. OF BAYS FRONT 3 SIDE 20 90

34. WALL TREATMENT brick w/stone veneer

35. PLAN SHAPE rectangular

36. CHANGES (EXPLAIN IN NO. 42) ADDITION ( ) ALTERED ( ) MOVED ( )

37. CONDITION INTERIOR unknown EXTERIOR good

38. PRESERVATION UNDERWAY? YES (XX) NO ( )

39. ENDANGERED? BY WHAT? YES ( ) NO (XXX)

40. VISIBLE FROM PUBLIC ROAD? YES (XXX) NO ( )

41. DISTANCE FROM AND FRONTAGE ON ROAD

42. FURTHER DESCRIPTION OF IMPORTANT FEATURES

Row of three identical townhouse residences feature stone veneer on Hickory Street facade, rectangular sash windows with stone sills and sill brackets, and simple wood cornices.

PHOTO MUST BE PROVIDED

43. HISTORY AND SIGNIFICANCE

In 1879, a large lot on the corner of Hickory and Armstrong (MacKay) Streets was purchased by William J. Hegel. Later that same year, these three identical structures were erected by Hegel at a cost of $2000 each.

44. DESCRIPTION OF ENVIRONMENT AND OUTBUILDINGS

45. SOURCES OF INFORMATION

city records and directories, maps, and site visit

46. PREPARED BY Barbara Lang

47. ORGANIZATION Landmarks Assoc.

48. DATE 1/85

49. REVISION DATE(S)

RETURN THIS FORM WHEN COMPLETED TO: OFFICE OF HISTORIC PRESERVATION
P.O. BOX 176
JEFFERSON CITY, MISSOURI 65102
PH. 314-751-4096

IF ADDITIONAL SPACE IS NEEDED, ATTACH SEPARATE SHEET(S) TO THIS FORM

1. NO. 2. COUNTY 4. PRESENT LOCAL NAME(S) OR DESIGNATION(S) 5. OTHER NAME(S) 6. TOWNSHIP RANGE SECTION

STOP

MISSOURI OFFICE OF HISTORIC PRESERVATION

ARCHITECTURAL/HISTORIC INVENTORY SURVEY FORM SLC-AS-007-149

1. NO. 74

2. COUNTY N/A

3. LOCATION OF NEGATIVES Landmarks Assoc.

4. PRESENT LOCAL NAME(S) OR DESIGNATION(S)
2301-2325½ Hickory Street

5. OTHER NAME(S)
"Park Terrace"

6. SPECIFIC LEGAL LOCATION
TOWNSHIP _____ RANGE _____ SECTION _____
IF CITY OR TOWN, STREET ADDRESS
2301-2325½ Hickory Street

7. CITY OR TOWN IF RURAL, VICINITY
St. Louis

8. DESCRIPTION OF LOCATION



9. COORDINATES UTM
LAT
LONG

10. SITE ( ) STRUCTURE ( )
BUILDING (xx) OBJECT ( )

11. ON NATIONAL REGISTER? YES ( ) NO (xx)

12. IS IT ELIGIBLE? YES (xx) NO ( )

13. PART OF ESTAB. HIST. DISTRICT? YES (xx) NO ( )

14. DISTRICT POTENTIAL? YES ( ) NO ( )

15. NAME OF ESTABLISHED DISTRICT
Lafayette Square Hist. Dist.

16. THEMATIC CATEGORY N/A

17. DATE(S) OR PERIOD
1893

18. STYLE OR DESIGN Queen Anne with Eastlake detailing

19. ARCHITECT OR ENGINEER
unknown

20. CONTRACTOR OR BUILDER
Jacob Schenck

21. ORIGINAL USE, IF APPARENT
dwelling - multi-family

22. PRESENT USE
vacant

23. OWNERSHIP PUBLIC ( ) PRIVATE (x)

24. OWNER'S NAME AND ADDRESS IF KNOWN
Mark Conner, builder

25. OPEN TO PUBLIC? YES ( ) NO (x)

26. LOCAL CONTACT PERSON OR ORGANIZATION
Landmarks Assoc, St. Louis

27. OTHER SURVEYS IN WHICH INCLUDED

28. NO. OF STORIES?

29. BASEMENT? YES (xx) NO ( )

30. FOUNDATION MATERIAL
coursed stone

31. WALL CONSTRUCTION
masonry bearing

32. ROOF TYPE AND MATERIAL
flat w/false gables

33. NO. OF BAYS
FRONT SIDE

34. WALL TREATMENT
red brick

35. PLAN SHAPE rectangular

36. CHANGES (EXPLAIN IN NO. 42) ADDITION ( ) ALTERED ( ) MOVED ( )

37. CONDITION
INTERIOR fair
EXTERIOR fair

38. PRESERVATION UNDERWAY? YES (xx) NO ( )

39. ENDANGERED? BY WHAT? YES ( ) NO (xx)

40. VISIBLE FROM PUBLIC ROAD? YES (xx) NO ( )

41. DISTANCE FROM AND FRONTAGE ON ROAD

42. FURTHER DESCRIPTION OF IMPORTANT FEATURES

see attached sheet

74A

43. HISTORY AND SIGNIFICANCE

This unusually long row of eight semi-detached, two and four family buildings was constructed in 1893 as rental property by German-born carpenter Jacob Schenck. The 1900 census reported a large number of rentors working as streetcar conductors and motormen and in other various capacities for the railroad. Other occupations represented included carpenter, stone mason, tailor and clerk.

44. DESCRIPTION OF ENVIRONMENT AND OUTBUILDINGS

45. SOURCES OF INFORMATION

city directories and records, maps, and site visit

46. PREPARED BY
Barbara Lang

47. ORGANIZATION
Landmarks Assoc.

48. DATE 1/85

49. REVISION DATE(S)

RETURN THIS FORM WHEN COMPLETED TO: OFFICE OF HISTORIC PRESERVATION
P.O. BOX 176
JEFFERSON CITY, MISSOURI 65102
PH. 314-751-4096

IF ADDITIONAL SPACE IS NEEDED, ATTACH SEPARATE SHEET(S) TO THIS FORM

1. NO. 2. COUNTY 4. PRESENT LOCAL NAME(S) OR DESIGNATION(S) 5. OTHER NAME(S) 6. TOWNSHIP RANGE SECTION

2301-2325 Hickory Street cont.

42. Further Description of Important Features

Fronting aproximately 258 feet on the south side of Hickory Street, these eight structures are each two-story, red brick with first-story round arched windows and segmentally arched openings with ornamental wood tympana on the second story. Each building is crowned with a pressed metal gable; the center four feature sunburst patterns and the four flanking gables are articulated with scroll patterning. The gables are supported by second-story center bays corbeled out from the wall plane and embellished with basketweave brickwork. Entrances to each flat are sheltered by wooden porches with Eastlake detailing. The east building at the corner of Missouri Avenue is installed with a cast iron storefront embellished with a sunburst motif. Featured under the gable are the remains of pressed brick (or terra cotta) lettering which once spelled "Park Terrace."

74 B

74 C

74 D

MISSOURI OFFICE OF HISTORIC PRESERVATION

ARCHITECTURAL/HISTORIC INVENTORY SURVEY FORM SLC-AS-007-150

1. NO. 65

2. COUNTY N/A

3. LOCATION OF NEGATIVES Landmarks Assoc.

4. PRESENT LOCAL NAME(S) OR DESIGNATION(S)
2314 Hickory Street

5. OTHER NAME(S)

6. SPECIFIC LEGAL LOCATION
TOWNSHIP _____ RANGE _____ SECTION _____
IF CITY OR TOWN, STREET ADDRESS
2314 Hickory Street

7. CITY OR TOWN St. Louis IF RURAL, VICINITY

8. DESCRIPTION OF LOCATION

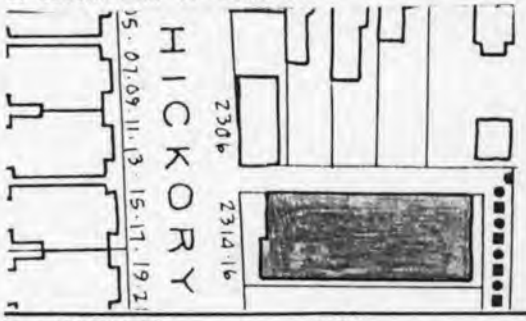

9. COORDINATES UTM
LAT
LONG

10. SITE ( ) STRUCTURE ( )
BUILDING (X) OBJECT ( )

11. ON NATIONAL REGISTER? YES ( ) NO (X)

12. IS IT ELIGIBLE? YES (X) NO ( )

13. PART OF ESTAB. HIST. DISTRICT? YES (X) NO ( )

14. DISTRICT POTENTIAL? YES ( ) NO ( )

15. NAME OF ESTABLISHED DISTRICT
Lafayette Square Hist. Dist.

16. SYSTEMATIC CATEGORY
non-contributing

17. DATE(S) OR PERIOD
(contemporary)

18. STYLE OR DESIGN
industrial

19. ARCHITECT OR ENGINEER
unknown

20. CONTRACTOR OR BUILDER
unknown

21. ORIGINAL USE, IF APPARENT
industrial

22. PRESENT USE
vacant

23. OWNERSHIP PUBLIC ( ) PRIVATE (XX)

24. OWNER'S NAME AND ADDRESS IF KNOWN

25. OPEN TO PUBLIC? YES ( ) NO (XX)

26. LOCAL CONTACT PERSON OR ORGANIZATION
Landmarks Assoc, St. Louis

27. OTHER SURVEYS IN WHICH INCLUDED

28. NO. OF STORIES 1

29. BASEMENT? YES ( ) NO (XX)

30. FOUNDATION MATERIAL
cement

31. WALL CONSTRUCTION
masonry bearing

32. ROOF TYPE AND MATERIAL
flat

33. NO. OF BAYS
FRONT 3 SIDE

34. WALL TREATMENT
red brick

35. PLAN SHAPE rectangular

36. CHANGES (EXPLAIN IN NO. 42) ADDITION ( ) ALTERED (XX) MOVED ( )

37. CONDITION
INTERIOR unknown
EXTERIOR fair

38. PRESERVATION UNDERWAY? YES ( ) NO (XX)

39. ENDANGERED? BY WHAT? YES (XX) NO ( )
demolition

40. VISIBLE FROM PUBLIC ROAD? YES (X) NO ( )

41. DISTANCE FROM AND FRONTAGE ON ROAD

42. FURTHER DESCRIPTION OF IMPORTANT FEATURES
Original garage bay on street elevation bricked in.

43. HISTORY AND SIGNIFICANCE

44. DESCRIPTION OF ENVIRONMENT AND OUTBUILDINGS

45. SOURCES OF INFORMATION
site visit

46. PREPARED BY
Barbara Lang

47. ORGANIZATION
Landmarks Assoc.

48. DATE 1/85

49. REVISION DATE(S)

RETURN THIS FORM WHEN COMPLETED TO: OFFICE OF HISTORIC PRESERVATION
P.O. BOX 176
JEFFERSON CITY, MISSOURI 65102
PH. 314-751-4096

IF ADDITIONAL SPACE IS NEEDED, ATTACH SEPARATE SHEET(S) TO THIS FORM

1. NO. 2. COUNTY 4. PRESENT LOCAL NAME(S) OR DESIGNATION(S) 5. OTHER NAME(S) 6. TOWNSHIP RANGE SECTION

2314

MISSOURI OFFICE OF HISTORIC PRESERVATION

ARCHITECTURAL/HISTORIC INVENTORY SURVEY FORM SLC-AS-007-151

1. NO. 58

2. COUNTY N/A

3. LOCATION OF NEGATIVES Landmarks Assoc.

4. PRESENT LOCAL NAME(S) OR DESIGNATION(S)
2322 Hickory Street

5. OTHER NAME(S)

6. SPECIFIC LEGAL LOCATION
TOWNSHIP _____ RANGE _____ SECTION _____
IF CITY OR TOWN, STREET ADDRESS
2322 Hickory Street

7. CITY OR TOWN IF RURAL, VICINITY
St. Louis

8. DESCRIPTION OF LOCATION

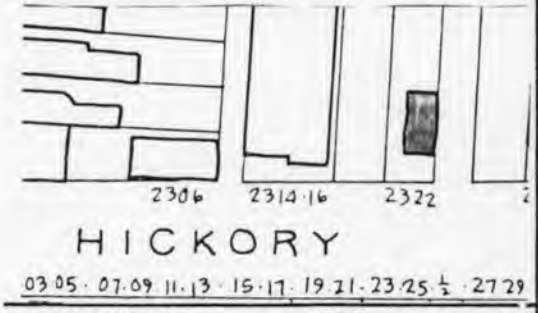

9. COORDINATES UTM
LAT
LONG

10. SITE ( ) STRUCTURE ( )
BUILDING (X) OBJECT ( )

11. ON NATIONAL REGISTER? YES ( ) NO (X)

12. IS IT ELIGIBLE? YES (X) NO ( )

13. PART OF ESTAB. HIST. DISTRICT? YES (X) NO ( )

14. DISTRICT POTENTIAL? YES ( ) NO ( )

15. NAME OF ESTABLISHED DISTRICT
Lafayette Square Hist. Dist.

16. THEMATIC CATEGORY N/A

17. DATE(S) OR PERIOD
circa 1875

18. STYLE OR DESIGN
vernacular classicism

19. ARCHITECT OR ENGINEER
unknown

20. CONTRACTOR OR BUILDER
Henry Korhammer

21. ORIGINAL USE, IF APPARENT
dwelling-single family

22. PRESENT USE
vacant

23. OWNERSHIP PUBLIC ( ) PRIVATE (X)

24. OWNER'S NAME AND ADDRESS IF KNOWN

25. OPEN TO PUBLIC? YES ( ) NO (X)

26. LOCAL CONTACT PERSON OR ORGANIZATION
Landmarks Assoc. St. Louis

27. OTHER SURVEYS IN WHICH INCLUDED

28. NO. OF STORIES 2

29. BASEMENT? YES (X) NO ( )

30. FOUNDATION MATERIAL
stone

31. WALL CONSTRUCTION
masonry bearing

32. ROOF TYPE AND MATERIAL
half-gable

33. NO. OF BAYS
FRONT 2 SIDE

34. WALL TREATMENT
red brick

35. PLAN SHAPE rectangular

36. CHANGES (EXPLAIN IN NO. 42) ADDITION ( ) ALTERED ( ) MOVED ( )

37. CONDITION
INTERIOR unknown
EXTERIOR fair

38. PRESERVATION UNDERWAY? YES ( ) NO (X)

39. ENDANGERED? BY WHAT? YES ( ) NO (X)

40. VISIBLE FROM PUBLIC ROAD? YES (X) NO ( )

41. DISTANCE FROM AND FRONTAGE ON ROAD

42. FURTHER DESCRIPTION OF IMPORTANT FEATURES

One of the Lafayette Square district's two examples of the "flounder", or half-house; a one-bay hall with loft and basement. Two segmentally arched windows on the first story and one in the loft articulate the street and rear (south) elevations. Denticulated cornice.

43. HISTORY AND SIGNIFICANCE

This house was built circa 1875 by Austrian-born Henry Korhammer, who purchased the lot in 1874 for $450. In 1880, Korhammer, a machinist, was reported as still living in the house with his six children.

44. DESCRIPTION OF ENVIRONMENT AND OUTBUILDINGS

45. SOURCES OF INFORMATION
city records and directories, maps, and site visit

46. PREPARED BY Barbara Lang

47. ORGANIZATION Landmarks Assoc.

48. DATE 1/85

49. REVISION DATE(S)

RETURN THIS FORM WHEN COMPLETED TO: OFFICE OF HISTORIC PRESERVATION
P.O. BOX 176
JEFFERSON CITY, MISSOURI 65102
PH. 314-751-4096

IF ADDITIONAL SPACE IS NEEDED, ATTACH SEPARATE SHEET(S) TO THIS FORM

1. NO. 2. COUNTY 4. PRESENT LOCAL NAME(S) OR DESIGNATION(S) 6. TOWNSHIP RANGE SECTION

MISSOURI OFFICE OF HISTORIC PRESERVATION

ARCHITECTURAL/HISTORIC INVENTORY SURVEY FORM SLC-AS-007-152

1. NO. 117

2. COUNTY N/A

3. LOCATION OF NEGATIVES Landmarks Assoc.

4. PRESENT LOCAL NAME(S) OR DESIGNATION(S)
2327-29 Hickory Street

5. OTHER NAME(S)

6. SPECIFIC LEGAL LOCATION
TOWNSHIP _____ RANGE _____ SECTION _____
IF CITY OR TOWN, STREET ADDRESS
2327-29 Hickory Street

7. CITY OR TOWN IF RURAL, VICINITY
St. Louis

8. DESCRIPTION OF LOCATION

9. COORDINATES UTM
LAT
LONG

10. SITE ( ) STRUCTURE ( )
BUILDING (XX) OBJECT ( )

11. ON NATIONAL REGISTER? YES ( ) NO (XX)

12. IS IT ELIGIBLE? YES (XX) NO ( )

13. PART OF ESTAB. HIST. DISTRICT? YES (XX) NO ( )

14. DISTRICT POTENTIAL? YES ( ) NO ( )

15. NAME OF ESTABLISHED DISTRICT
Lafayette Square Hist. Dist

16. THEMATIC CATEGORY N/A

17. DATE(S) OR PERIOD
circa 1876

18. STYLE OR DESIGN
classical vernacular

19. ARCHITECT OR ENGINEER
unknown

20. CONTRACTOR OR BUILDER
Thomas J. Stone

21. ORIGINAL USE, IF APPARENT
dwelling - four-family

22. PRESENT USE
dwelling - four-family

23. OWNERSHIP PUBLIC ( ) PRIVATE (XX)

24. OWNER'S NAME AND ADDRESS IF KNOWN

25. OPEN TO PUBLIC? YES ( ) NO (X)

26. LOCAL CONTACT PERSON OR ORGANIZATION
Landmarks Assoc, St. Louis

27. OTHER SURVEYS IN WHICH INCLUDED

28. NO. OF STORIES 2

29. BASEMENT? YES (XX) NO ( )

30. FOUNDATION MATERIAL
stone

31. WALL CONSTRUCTION
masonry bearing

32. ROOF TYPE AND MATERIAL
gable

33. NO. OF BAYS FRONT 4 SIDE

34. WALL TREATMENT
red brick

35. PLAN SHAPE rectangular

36. CHANGES (EXPLAIN IN NO. 42) ADDITION ( ) ALTERED ( ) MOVED ( )

37. CONDITION INTERIOR unknown EXTERIOR good

38. PRESERVATION UNDERWAY? YES (XX) NO ( )

39. ENDANGERED? BY WHAT? YES ( ) NO (X)

40. VISIBLE FROM PUBLIC ROAD? YES (X) NO ( )

41. DISTANCE FROM AND FRONTAGE ON ROAD

42. FURTHER DESCRIPTION OF IMPORTANT FEATURES
This four family residence is typical of many in the Lafayette Square Historic District in that it is a compendium of many styles. Constructed by a local carpenter, this example of urban vernacular residential design features a symmetrical, classical fenestration pattern, and an unembellished classical moulding. (Cont

43. HISTORY AND SIGNIFICANCE

Ohio-born Thomas Stone, a stairbuilder and carpenter, purchased this lot for $828 in 1875. City Directories list him as residing there in 1876. The 1880 census indicates that one unit was rented to a lawyer from Kentucky whose household included two daughters employed as school teachers. In 1900 the house was being rented to a Hungarian-born organ builder, a driver, shoemaker and a blacksmith.

44. DESCRIPTION OF ENVIRONMENT AND OUTBUILDINGS

45. SOURCES OF INFORMATION
city records and directories, maps, and site visit

46. PREPARED BY
Barbara Lang

47. ORGANIZATION
Landmarks Assoc

48. DATE 1/85

49. REVISION DATE(S)

RETURN THIS FORM WHEN COMPLETED TO: OFFICE OF HISTORIC PRESERVATION
P.O. BOX 176
JEFFERSON CITY, MISSOURI 65102
PH. 314-751-4096

IF ADDITIONAL SPACE IS NEEDED, ATTACH SEPARATE SHEET(S) TO THIS FORM

1. NO. 2. COUNTY 4. PRESENT LOCAL NAME(S) OR DESIGNATION(S) 5. OTHER NAME(S) 6. TOWNSHIP RANGE SECTION

SLC-AS-007-152

2327-29 Hickory Street cont.

42. Further Description of Important Features

...However, the projecting gable ends are more reminiscent of Colonial Revival design, and the windows utilized by the carpenter/builder are tall, narrow one-over-one light windows typical of nearby Italianate designs.

MISSOURI OFFICE OF HISTORIC PRESERVATION

ARCHITECTURAL/HISTORIC INVENTORY SURVEY FORM SLC-AS-009-153

1. NO. 70

2. COUNTY N/A

3. LOCATION OF NEGATIVES Landmarks Assoc.

4. PRESENT LOCAL NAME(S) OR DESIGNATION(S)
2330 Hickory Street

5. OTHER NAME(S)

6. SPECIFIC LEGAL LOCATION
TOWNSHIP _____ RANGE _____ SECTION _____
IF CITY OR TOWN, STREET ADDRESS
2330 Hickory Street

7. CITY OR TOWN St. Louis IF RURAL, VICINITY

8. DESCRIPTION OF LOCATION

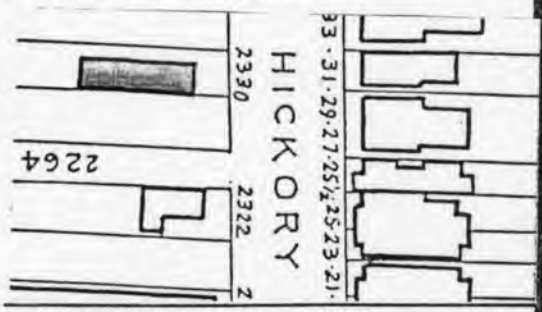

9. COORDINATES UTM
LAT
LONG

10. SITE ( ) STRUCTURE ( )
BUILDING (X) OBJECT ( )

11. ON NATIONAL REGISTER? YES ( ) NO (X)

12. IS IT ELIGIBLE? YES (X) NO ( )

13. PART OF ESTAB. HIST. DISTRICT? YES (XX) NO ( )

14. DISTRICT POTENTIAL? YES ( ) NO ( )

15. NAME OF ESTABLISHED DISTRICT
Lafayette Square Hist. Dist.

16. THEMATIC CATEGORY N/A

17. DATE(S) OR PERIOD circa 1885

18. STYLE OR DESIGN Italianate

19. ARCHITECT OR ENGINEER unknown

20. CONTRACTOR OR BUILDER Adolph Beckemeyer

21. ORIGINAL USE, IF APPARENT dwelling-single family

22. PRESENT USE dwelling-single family

23. OWNERSHIP PUBLIC ( ) PRIVATE (X)

24. OWNER'S NAME AND ADDRESS IF KNOWN

25. OPEN TO PUBLIC? YES ( ) NO (XX)

26. LOCAL CONTACT PERSON OR ORGANIZATION Landmarks Assoc, St. Louis

27. OTHER SURVEYS IN WHICH INCLUDED

28. NO. OF STORIES 2

29. BASEMENT? YES (X) NO ( )

30. FOUNDATION MATERIAL stone

31. WALL CONSTRUCTION masonry bearing

32. ROOF TYPE AND MATERIAL flat

33. NO. OF BAYS FRONT 2 SIDE

34. WALL TREATMENT red brick

35. PLAN SHAPE rectangular

36. CHANGES (EXPLAIN IN NO. 42) ADDITION ( ) ALTERED ( ) MOVED ( )

37. CONDITION unknown
INTERIOR _____
EXTERIOR good

38. PRESERVATION UNDERWAY? YES (X) NO ( )

39. ENDANGERED? BY WHAT? YES ( ) NO (X)

40. VISIBLE FROM PUBLIC ROAD? YES (X) NO ( )

41. DISTANCE FROM AND FRONTAGE ON ROAD

42. FURTHER DESCRIPTION OF IMPORTANT FEATURES

Corbeled brick cornice.

43. HISTORY AND SIGNIFICANCE

Constructed circa 1885 as rental property by porter Adolph Beckmeyer, who purchased lots 20 and 21 in 1866, and lived next door at 2332 Hickory (lot 21), which is now demolished. This property was sold in 1905 to Irish-born Bridget Shea for $2600.

44. DESCRIPTION OF ENVIRONMENT AND OUTBUILDINGS

Sited on rising grade.

45. SOURCES OF INFORMATION
city records and directories, maps, and site visit

46. PREPARED BY Barbara Lang

47. ORGANIZATION Landmarks Assoc.

48. DATE 1/85

49. REVISION DATE(S)

RETURN THIS FORM WHEN COMPLETED TO: OFFICE OF HISTORIC PRESERVATION
P.O. BOX 176
JEFFERSON CITY, MISSOURI 65102
PH. 314-751-4096

IF ADDITIONAL SPACE IS NEEDED, ATTACH SEPARATE SHEET(S) TO THIS FORM

1. NO. 2. COUNTY 4. PRESENT LOCAL NAME(S) OR DESIGNATION(S) 5. OTHER NAME(S) 6. TOWNSHIP RANGE SECTION

MISSOURI OFFICE OF HISTORIC PRESERVATION

ARCHITECTURAL/HISTORIC INVENTORY SURVEY FORM SLC-NS-007-154

1. NO. 60

2. COUNTY N/A

3. LOCATION OF NEGATIVES Landmarks Assoc.

4. PRESENT LOCAL NAME(S) OR DESIGNATION(S)
2331 Hickory Street

5. OTHER NAME(S)

6. SPECIFIC LEGAL LOCATION
TOWNSHIP _____ RANGE _____ SECTION _____
IF CITY OR TOWN, STREET ADDRESS
2331 Hickory Street

7. CITY OR TOWN IF RURAL, VICINITY
~~St. Louis~~

8. DESCRIPTION OF LOCATION

9. COORDINATES UTM
LAT
LONG

10. SITE ( ) STRUCTURE ( )
BUILDING (X) OBJECT ( )

11. ON NATIONAL REGISTER? YES ( ) NO (X)

12. IS IT ELIGIBLE? YES (X) NO ( )

13. PART OF ESTAB. HIST. DISTRICT? YES (X) NO ( )

14. DISTRICT POTENTIAL? YES ( ) NO ( )

15. NAME OF ESTABLISHED DISTRICT
Lafayette Square Hist. Dist.

16. THEMATIC CATEGORY N/A

17. DATE(S) OR PERIOD 1884

18. STYLE OR DESIGN
Italianate

19. ARCHITECT OR ENGINEER
unknown

20. CONTRACTOR OR BUILDER
Thomas Stone

21. ORIGINAL USE, IF APPARENT
dwelling-single family

22. PRESENT USE
dwelling-single family

23. OWNERSHIP PUBLIC ( ) PRIVATE (XX)

24. OWNER'S NAME AND ADDRESS IF KNOWN

25. OPEN TO PUBLIC? YES ( ) NO (XX)

26. LOCAL CONTACT PERSON OR ORGANIZATION
Landmarks Assoc, St. Louis

27. OTHER SURVEYS IN WHICH INCLUDED

28. NO. OF STORIES 2

29. BASEMENT? YES (XX) NO ( )

30. FOUNDATION MATERIAL
coursed stone

31. WALL CONSTRUCTION
masonry bearing

32. ROOF TYPE AND MATERIAL
flat

33. NO. OF BAYS FRONT 3 SIDE

34. WALL TREATMENT
red brick

35. PLAN SHAPE rectangular

36. CHANGES (EXPLAIN IN NO. 42) ADDITION ( ) ALTERED ( ) MOVED ( )

37. CONDITION
INTERIOR ~~unknown~~
EXTERIOR good

38. PRESERVATION UNDERWAY? YES (X) NO ( )

39. ENDANGERED? BY WHAT? YES ( ) NO (X)

40. VISIBLE FROM PUBLIC ROAD? YES (X) NO ( )

41. DISTANCE FROM AND FRONTAGE ON ROAD

42. FURTHER DESCRIPTION OF IMPORTANT FEATURES

Two-story brick dwelling with a three-bay facade on a raised stone basement. Openings are segmentally arched with a recessed front entry. Stone sills with sill brackets are featured, as well as a wood cornice with pierced work, brackets and modillions.

43. HISTORY AND SIGNIFICANCE

Thomas Stone, Ohio-born stairbuilder and carpenter, purchased this lot in 1882 and constructed the house in 1884. Stone lived in the adjacent residence, 2327-29 Hickory. Stone subsequently sold this building in 1890 for $3200 to Joseph Susanka, a machinist with Bohemian parents, who occupied it until 1902. The house was being rented in 1910 to a glazier for a sash and door company, and a track foreman for the railroad.

44. DESCRIPTION OF ENVIRONMENT AND OUTBUILDINGS

45. SOURCES OF INFORMATION
city records and directories, maps, and site visit

46. PREPARED BY Barbara Lang

47. ORGANIZATION Landmarks Assoc.

48. DATE 1/85

49. REVISION DATE(S)

RETURN THIS FORM WHEN COMPLETED TO: OFFICE OF HISTORIC PRESERVATION
P.O. BOX 176
JEFFERSON CITY, MISSOURI 65102
PH. 314-751-4096

IF ADDITIONAL SPACE IS NEEDED, ATTACH SEPARATE SHEET(S) TO THIS FORM

1. NO. 2. COUNTY 4. PRESENT LOCAL NAME(S) OR DESIGNATION(S) 5. OTHER NAME(S) 6. TOWNSHIP RANGE SECTION

MISSOURI OFFICE OF HISTORIC PRESERVATION

ARCHITECTURAL/HISTORIC INVENTORY SURVEY FORM SLC-AS-007-155

1. NO. 63

2. COUNTY N/A

3. LOCATION OF NEGATIVES Landmarks Assoc.

4. PRESENT LOCAL NAME(S) OR DESIGNATION(S) 2333 Hickory Street

5. OTHER NAME(S)

6. SPECIFIC LEGAL LOCATION
TOWNSHIP _____ RANGE _____ SECTION _____
IF CITY OR TOWN, STREET ADDRESS 2333 Hickory Street

7. CITY OR TOWN St. Louis IF RURAL, VICINITY

8. DESCRIPTION OF LOCATION

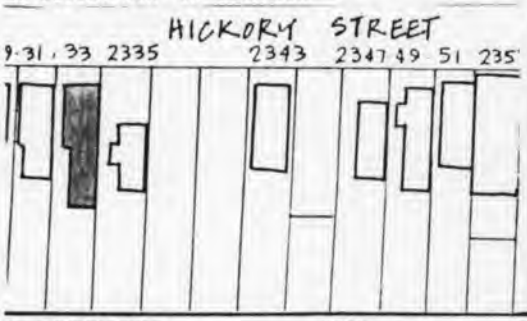

9. COORDINATES UTM
LAT
LONG

10. SITE ( ) STRUCTURE ( ) BUILDING (XX) OBJECT ( )

11. ON NATIONAL REGISTER? YES ( ) NO (XX)

12. IS IT ELIGIBLE? YES (XX) NO ( )

13. PART OF ESTAB. HIST. DISTRICT? YES (XX) NO ( )

14. DISTRICT POTENTIAL? YES ( ) NO ( )

15. NAME OF ESTABLISHED DISTRICT Lafayette Square His. Dist

16. THEMATIC CATEGORY N/A

17. DATE(S) OR PERIOD 1891

18. STYLE OR DESIGN Italianate

19. ARCHITECT OR ENGINEER unknown

20. CONTRACTOR OR BUILDER Martin Conlin

21. ORIGINAL USE, IF APPARENT dwelling - two-family

22. PRESENT USE dwelling - two-family

23. OWNERSHIP PUBLIC ( ) PRIVATE (XX)

24. OWNER'S NAME AND ADDRESS IF KNOWN

25. OPEN TO PUBLIC? YES ( ) NO (XX)

26. LOCAL CONTACT PERSON OR ORGANIZATION Landmarks Assoc, St. Louis

27. OTHER SURVEYS IN WHICH INCLUDED

28. NO. OF STORIES 2

29. BASEMENT? YES (X) NO ( )

30. FOUNDATION MATERIAL stone

31. WALL CONSTRUCTION masonry bearing

32. ROOF TYPE AND MATERIAL flat

33. NO. OF BAYS FRONT 2 SIDE

34. WALL TREATMENT red brick

35. PLAN SHAPE rectangular

36. CHANGES (EXPLAIN IN NO. 42) ADDITION ( ) ALTERED ( ) MOVED ( )

37. CONDITION INTERIOR unknown EXTERIOR good

38. PRESERVATION UNDERWAY? YES (X) NO ( )

39. ENDANGERED? BY WHAT? YES ( ) NO (X)

40. VISIBLE FROM PUBLIC ROAD? YES (X) NO ( )

41. DISTANCE FROM AND FRONTAGE ON ROAD

42. FURTHER DESCRIPTION OF IMPORTANT FEATURES

Two-story house with a two-bay facade on a raised stone foundation. Paired segmentally arched windows are grouped under broad segmental arches; tympana spanning the windows are milled in a "twill" pattern. Corbeled brick cornice. Double front entrance doors are recessed behind a round-arch ornamental opening.

43. HISTORY AND SIGNIFICANCE

Constructed in 1891 at a cost of $2100, this house is the second one to occupy the site. Records indicate that in 1877 Martin Conlin, a wiredrawer of Irish descent, built a one-story brick house on this site. In 1900, Conlin's three sons were employed as a streetcar conductor, clerk for the railroad, and a wallpaperer. The Conlin's still owned and occupied the house in 1910, and were renting part of it.

44. DESCRIPTION OF ENVIRONMENT AND OUTBUILDINGS

45. SOURCES OF INFORMATION city records and directories, maps, and site visit

46. PREPARED BY Barbara Lang

47. ORGANIZATION Landmarks Assoc.

48. DATE 1/85

49. REVISION DATE(S)

RETURN THIS FORM WHEN COMPLETED TO: OFFICE OF HISTORIC PRESERVATION
P.O. BOX 176
JEFFERSON CITY, MISSOURI 65102
PH. 314-751-4096

IF ADDITIONAL SPACE IS NEEDED, ATTACH SEPARATE SHEET(S) TO THIS FORM

1. NO. 2. COUNTY 4. PRESENT LOCAL NAME(S) OR DESIGNATION(S) 5. OTHER NAME(S) 6. TOWNSHIP RANGE SECTION

MISSOURI OFFICE OF HISTORIC PRESERVATION

ARCHITECTURAL/HISTORIC INVENTORY SURVEY FORM SLC-AS-007-156

1. NO. 71

2. COUNTY N/A

3. LOCATION NEGATIVES Landmarks Assoc.

4. PRESENT LOCAL NAME(S) OR DESIGNATION(S)
2335 Hickory Street

5. OTHER NAME(S)

6. SPECIFIC LEGAL LOCATION
TOWNSHIP _____ RANGE _____ SECTION _____
IF CITY OR TOWN, STREET ADDRESS
2335 Hickory Street

7. CITY OR TOWN St. Louis IF RURAL, VICINITY

8. DESCRIPTION OF LOCATION

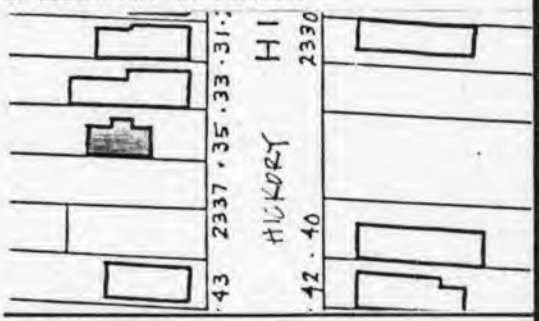

9. COORDINATES UTM
LAT
LONG

10. SITE ( ) STRUCTURE ( ) BUILDING (X) OBJECT ( )

11. ON NATIONAL REGISTER? YES ( ) NO (X)

12. IS IT ELIGIBLE? YES (X) NO ( )

13. PART OF ESTAB. HIST. DISTRICT? YES (X) NO ( )

14. DISTRICT POTENTIAL? YES ( ) NO ( )

15. NAME OF ESTABLISHED DISTRICT
Lafayette Square Historic Dist.

16. THEMATIC CATEGORY N/A

17. DATE(S) OR PERIOD circa 1874

18. STYLE OR DESIGN vernacular classicism

19. ARCHITECT OR ENGINEER unknown

20. CONTRACTOR OR BUILDER unknown

21. ORIGINAL USE, IF APPARENT dwelling-single family

22. PRESENT USE dwelling-single family

23. OWNERSHIP PUBLIC ( ) PRIVATE (X)

24. OWNER'S NAME AND ADDRESS IF KNOWN

25. OPEN TO PUBLIC? YES ( ) NO (X)

26. LOCAL CONTACT PERSON OR ORGANIZATION
Landmarks Assoc. of St. Louis

27. OTHER SURVEYS IN WHICH INCLUDED

28. NO. OF STORIES 2

29. BASEMENT? YES (X) NO ( )

30. FOUNDATION MATERIAL stone

31. WALL CONSTRUCTION masonry bearing

32. ROOF TYPE AND MATERIAL flat

33. NO. OF BAYS FRONT 2 SIDE

34. WALL TREATMENT red brick

35. PLAN SHAPE rectangular

36. CHANGES (EXPLAIN IN NO. 42) ADDITION ( ) ALTERED ( ) MOVED ( )

37. CONDITION INTERIOR unknown EXTERIOR good

38. PRESERVATION UNDERWAY? YES (X) NO ( )

39. ENDANGERED? BY WHAT? YES ( ) NO (X)

40. VISIBLE FROM PUBLIC ROAD? YES (X) NO ( )

41. DISTANCE FROM AND FRONTAGE ON ROAD

42. FURTHER DESCRIPTION OF IMPORTANT FEATURES

Two-story, two-bay front with side entrance; two-over-two segmentally arched wood sash windows. The brick cornice combines dentiling with diagonally set sawtooth work.

43. HISTORY AND SIGNIFICANCE

Although no building permit exists, machinist Archibold Ford owned the lot and was living on Hickory as early as 1874. Ford sold the house in 1879 to John Neibert, a butcher from Hesse-Darmstadt who had settled nearby on the east side of Missouri by 1860. Neibert's son, Robert, (also a butcher) was living in the house in 1880. Rentors in 1900 included two German-born butchers. The house remained in the Neibert family as late as 1935.

44. DESCRIPTION OF ENVIRONMENT AND OUTBUILDINGS

45. SOURCES OF INFORMATION
city records and directories, maps, and site visit

46. PREPARED BY Barbara Lang

47. ORGANIZATION Landmarks Association

48. DATE 1/85

49. REVISION DATE(S)

RETURN THIS FORM WHEN COMPLETED TO: OFFICE OF HISTORIC PRESERVATION
P.O. BOX 176
JEFFERSON CITY, MISSOURI 65102
PH. 314-751-4096

IF ADDITIONAL SPACE IS NEEDED, ATTACH SEPARATE SHEET(S) TO THIS FORM

1. NO. 2. COUNTY 4. PRESENT LOCAL NAME(S) OR DESIGNATION(S) 5. OTHER NAME(S) 6. TOWNSHIP RANGE SECTION

MISSOURI OFFICE OF HISTORIC PRESERVATION

ARCHITECTURAL/HISTORIC INVENTORY SURVEY FORM

SLC-AS-007-157

1. NO. 55

2. COUNTY N/A

3. LOCATION OF NEGATIVES Landmarks Assoc.

4. PRESENT LOCAL NAME(S) OR DESIGNATION(S) 2340 Hickory Street

5. OTHER NAME(S)

6. SPECIFIC LEGAL LOCATION
TOWNSHIP _____ RANGE _____ SECTION _____
IF CITY OR TOWN, STREET ADDRESS
2340 Hickory Street

7. CITY OR TOWN St. Louis IF RURAL, VICINITY

8. DESCRIPTION OF LOCATION

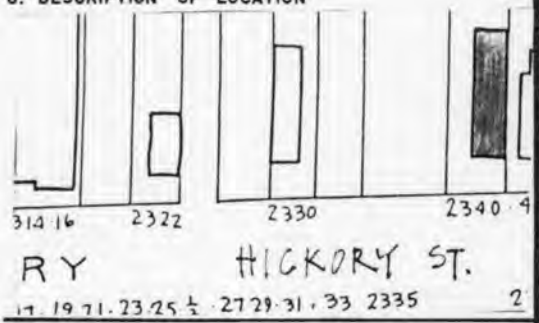

9. COORDINATES UTM
LAT
LONG

10. SITE ( ) STRUCTURE ( ) BUILDING (XX) OBJECT ( )

11. ON NATIONAL REGISTER? YES ( ) NO (XX)

12. IS IT ELIGIBLE? YES (X) NO ( )

13. PART OF ESTAB. HIST. DISTRICT? YES (XX) NO ( )

14. DISTRICT POTENTIAL? YES ( ) NO ( )

15. NAME OF ESTABLISHED DISTRICT
Lafayette Square Hist. Dist.

16. THEMATIC CATEGORY N/A

17. DATE(S) OR PERIOD 1885

18. STYLE OR DESIGN Italianate/Mansard

19. ARCHITECT OR ENGINEER unknown

20. CONTRACTOR OR BUILDER John Toerper

21. ORIGINAL USE, IF APPARENT dwelling-single family

22. PRESENT USE dwelling-single family

23. OWNERSHIP PUBLIC ( ) PRIVATE (XX)

24. OWNER'S NAME AND ADDRESS IF KNOWN

25. OPEN TO PUBLIC? YES ( ) NO (XX)

26. LOCAL CONTACT PERSON OR ORGANIZATION
Landmarks Assoc. St. Louis

27. OTHER SURVEYS IN WHICH INCLUDED

28. NO. OF STORIES 2

29. BASEMENT? YES (XX) NO ( )

30. FOUNDATION MATERIAL stone

31. WALL CONSTRUCTION masonry bearing

32. ROOF TYPE AND MATERIAL Mansard-slate

33. NO. OF BAYS FRONT 2 SIDE

34. WALL TREATMENT red brick

35. PLAN SHAPE rectangular

36. CHANGES (EXPLAIN IN NO. 42) ADDITION ( ) ALTERED ( ) MOVED ( )

37. CONDITION INTERIOR unknown
EXTERIOR good

38. PRESERVATION UNDERWAY? YES (XX) NO ( )

39. ENDANGERED? BY WHAT? YES ( ) NO (XX)

40. VISIBLE FROM PUBLIC ROAD? YES (X) NO ( )

41. DISTANCE FROM AND FRONTAGE ON ROAD

42. FURTHER DESCRIPTION OF IMPORTANT FEATURES

Stone lintels and sills featured on street elevation.
Side entrance and segmentally arched windows on east elevation.
Italianate bracketed cornice.
Dormered mansard roof.

43. HISTORY AND SIGNIFICANCE

This residence was constructed in 1885 by German-born foreman John Toerper who had purchased the lot in November 1884 from Henry H. Schweer. The house was also partially rented.

44. DESCRIPTION OF ENVIRONMENT AND OUTBUILDINGS

45. SOURCES OF INFORMATION
city records and directories, maps, and site visit

46. PREPARED BY Barbara Lang

47. ORGANIZATION Landmarks Assoc.

48. DATE 1/85

49. REVISION DATE(S)

RETURN THIS FORM WHEN COMPLETED TO: OFFICE OF HISTORIC PRESERVATION
P.O. BOX 176
JEFFERSON CITY, MISSOURI 65102
PH. 314-751-4096

IF ADDITIONAL SPACE IS NEEDED, ATTACH SEPARATE SHEET(S) TO THIS FORM

1. NO. 2. COUNTY 4. PRESENT LOCAL NAME(S) OR DESIGNATION(S) 5. OTHER NAME(S) 6. TOWNSHIP RANGE SECTION

MISSOURI OFFICE OF HISTORIC PRESERVATION

ARCHITECTURAL/HISTORIC INVENTORY SURVEY FORM

SLC-AS-007-158

1. NO. 56

2. COUNTY N/A

3. LOCATION OF NEGATIVES Landmarks Assoc.

4. PRESENT LOCAL NAME(S) OR DESIGNATION(S) 2342 Hickory Street

5. OTHER NAME(S)

6. SPECIFIC LEGAL LOCATION
TOWNSHIP _____ RANGE _____ SECTION _____
IF CITY OR TOWN, STREET ADDRESS
2342 Hickory Street

7. CITY OR TOWN St. Louis IF RURAL, VICINITY

8. DESCRIPTION OF LOCATION



9. COORDINATES UTM
LAT
LONG

10. SITE ( ) STRUCTURE ( )
BUILDING (X) OBJECT ( )

11. ON NATIONAL REGISTER? YES ( ) NO (XX)

12. IS IT ELIGIBLE? YES (XX) NO ( )

13. PART OF ESTAB. HIST. DISTRICT? YES (X) NO ( )

14. DISTRICT POTENTIAL? YES ( ) NO ( )

15. NAME OF ESTABLISHED DISTRICT
Lafayette Square Hist. Dist

16. THEMATIC CATEGORY N/A

17. DATE(S) OR PERIOD
circa 1878

18. STYLE OR DESIGN
vernacular classicism

19. ARCHITECT OR ENGINEER
unknown

20. CONTRACTOR OR BUILDER
Bernard Boeckelman

21. ORIGINAL USE, IF APPARENT
dwelling-single family

22. PRESENT USE
dwelling-single family

23. OWNERSHIP PUBLIC ( ) PRIVATE (X)

24. OWNER'S NAME AND ADDRESS IF KNOWN

25. OPEN TO PUBLIC? YES ( ) NO (X)

26. LOCAL CONTACT PERSON OR ORGANIZATION
Landmarks Assoc. St. Louis

27. OTHER SURVEYS IN WHICH INCLUDED

28. NO. OF STORIES 2

29. BASEMENT? YES (X) NO ( )

30. FOUNDATION MATERIAL
stone

31. WALL CONSTRUCTION
masonry bearing

32. ROOF TYPE AND MATERIAL
gable

33. NO. OF BAYS FRONT 2 SIDE

34. WALL TREATMENT
red brick

35. PLAN SHAPE rectangular

36. CHANGES (EXPLAIN IN NO. 42) ADDITION ( ) ALTERED ( ) MOVED ( )

37. CONDITION
INTERIOR unknown
EXTERIOR good

38. PRESERVATION UNDERWAY? YES (X) NO ( )

39. ENDANGERED? BY WHAT? YES ( ) NO (XX)

40. VISIBLE FROM PUBLIC ROAD? YES (XX) NO ( )

41. DISTANCE FROM AND FRONTAGE ON ROAD

42. FURTHER DESCRIPTION OF IMPORTANT FEATURES

Side entrance on the east elevation with wood porch stoop. Segmentally arched openings. Side-gabled roof with a single gabled dormer on street elevation. Corbeled brick cornice.

43. HISTORY AND SIGNIFICANCE

A building permit was issued in March of 1878 to German-born Bernard Boeckelman, a thirty-five year old tailor who purchased this lot the same year. In 1883, the house was transferred to German-born painter Henry Dierker, who was still living there in1900.

44. DESCRIPTION OF ENVIRONMENT AND OUTBUILDINGS

45. SOURCES OF INFORMATION
city records and directories, maps, and site visit

46. PREPARED BY Barbara C. Lang

47. ORGANIZATION Landmarks Assoc.

48. DATE 1/85

49. REVISION DATE(S)

RETURN THIS FORM WHEN COMPLETED TO: OFFICE OF HISTORIC PRESERVATION
P.O. BOX 176
JEFFERSON CITY, MISSOURI 65102
PH. 314-751-4096

IF ADDITIONAL SPACE IS NEEDED, ATTACH SEPARATE SHEET(S) TO THIS FORM

1. NO. 2. COUNTY 4. PRESENT LOCAL NAME(S) OR DESIGNATION(S) 5. OTHER NAME(S) 6. TOWNSHIP RANGE SECTION

MISSOURI OFFICE OF HISTORIC PRESERVATION

ARCHITECTURAL/HISTORIC INVENTORY SURVEY FORM SLC-AS-007-159

1. NO. 62

2. COUNTY N/A

3. LOCATION OF NEGATIVES Landmarks Association

4. PRESENT LOCAL NAME(S) OR DESIGNATION(S)
2343 Hickory Street

5. OTHER NAME(S)

6. SPECIFIC LEGAL LOCATION
TOWNSHIP _____ RANGE _____ SECTION _____
IF CITY OR TOWN, STREET ADDRESS
2343 Hickory Street

7. CITY OR TOWN IF RURAL, VICINITY
St. Louis

8. DESCRIPTION OF LOCATION

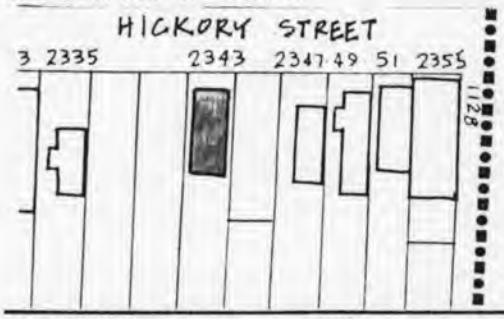

9. COORDINATES UTM
LAT
LONG

10. SITE ( ) STRUCTURE ( )
BUILDING (X) OBJECT ( )

11. ON NATIONAL REGISTER? YES ( ) NO (X)

12. IS IT ELIGIBLE? YES (XX) NO ( )

13. PART OF ESTAB. HIST. DISTRICT? YES (X) NO ( )

14. DISTRICT POTENTIAL? YES ( ) NO ( )

15. NAME OF ESTABLISHED DISTRICT
Lafayette Square Historic Dist.

16. THEMATIC CATEGORY N/A

17. DATE(S) OR PERIOD
1884

18. STYLE OR DESIGN
Italianate/Mansard

19. ARCHITECT OR ENGINEER
unknown

20. CONTRACTOR OR BUILDER
unknown

21. ORIGINAL USE, IF APPARENT
dwelling-single family

22. PRESENT USE
~~dwelling-single family~~

23. OWNERSHIP PUBLIC ( ) PRIVATE (X)

24. OWNER'S NAME AND ADDRESS IF KNOWN

25. OPEN TO PUBLIC? YES ( ) NO (X)

26. LOCAL CONTACT PERSON OR ORGANIZATION
~~Landmarks Assoc. of St. Louis~~

27. OTHER SURVEYS IN WHICH INCLUDED

28. NO. OF STORIES 3

29. BASEMENT? YES (XX) NO ( )

30. FOUNDATION MATERIAL
stone

31. WALL CONSTRUCTION
masonry bearing

32. ROOF TYPE AND MATERIAL
mansard - slate

33. NO. OF BAYS FRONT 3 SIDE 3

34. WALL TREATMENT
red brick

35. PLAN SHAPE rectangular

36. CHANGES (EXPLAIN IN NO. 42) ADDITION ( ) ALTERED ( ) MOVED ( )

37. CONDITION unknown
INTERIOR ~~good~~
EXTERIOR

38. PRESERVATION UNDERWAY? YES (XX) NO ( )

39. ENDANGERED? BY WHAT? YES ( ) NO (XX)

40. VISIBLE FROM PUBLIC ROAD? YES (XX) NO ( )

41. DISTANCE FROM AND FRONTAGE ON ROAD

42. FURTHER DESCRIPTION OF IMPORTANT FEATURES

bell cast slate roof
bracketed cornice featuring ornamental pierced work
pierced wood infill panels above rectangular window openings

43. HISTORY AND SIGNIFICANCE

The building permit for 2343 Hickory Street indicates that the house was constructed in 1884 for Mrs. Bridget Tracy at an aproximate cost of $2500. In 1900 it was being rented to a horse shoer, and in 1910 to a clerk and axle turner for a railroad shop.

44. DESCRIPTION OF ENVIRONMENT AND OUTBUILDINGS

45. SOURCES OF INFORMATION
city records and directories, maps, and site visit

46. PREPARED BY
Barbara Lang

47. ORGANIZATION
Landmarks Assoc

48. DATE 1/85

49. REVISION DATE(S)

RETURN THIS FORM WHEN COMPLETED TO: OFFICE OF HISTORIC PRESERVATION
P.O. BOX 176
JEFFERSON CITY, MISSOURI 65102
PH. 314-751-4096

IF ADDITIONAL SPACE IS NEEDED, ATTACH SEPARATE SHEET(S) TO THIS FORM

1. NO. 2. COUNTY 4. PRESENT LOCAL NAME(S) OR DESIGNATION(S) 5. OTHER NAME(S) 6. TOWNSHIP RANGE SECTION

MISSOURI OFFICE OF HISTORIC PRESERVATION

ARCHITECTURAL/HISTORIC INVENTORY SURVEY FORM SLC-AS-007-160

1. NO. 85

2. COUNTY N/A

3. LOCATION OF NEGATIVES Landmarks Assoc.

4. PRESENT LOCAL NAME(S) OR DESIGNATION(S)
2344 Hickory Street

5. OTHER NAME(S)

6. SPECIFIC LEGAL LOCATION
TOWNSHIP _____ RANGE _____ SECTION _____
IF CITY OR TOWN, STREET ADDRESS
2344 Hickory Street

7. CITY OR TOWN IF RURAL, VICINITY
St. Louis

8. DESCRIPTION OF LOCATION

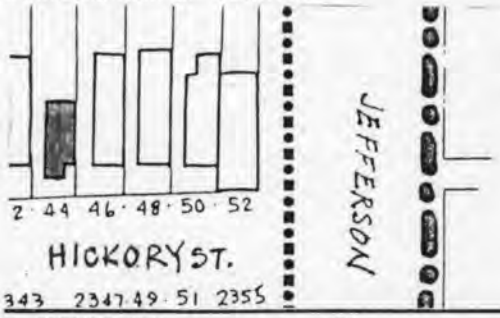

9. COORDINATES UTM
LAT
LONG

10. SITE ( ) STRUCTURE ( )
BUILDING (XX) OBJECT ( )

11. ON NATIONAL REGISTER? YES ( ) NO (XX)

12. IS IT ELIGIBLE? YES (XX) NO ( )

13. PART OF ESTAB. HIST. DISTRICT? YES (XX) NO ( )

14. DISTRICT POTENTIAL? YES ( ) NO ( )

15. NAME OF ESTABLISHED DISTRICT
Lafayette Square Hist. Dist.

16. THEMATIC CATEGORY N/A

17. DATE(S) OR PERIOD
1875

18. STYLE OR DESIGN
Italianate

19. ARCHITECT OR ENGINEER
unknown

20. CONTRACTOR OR BUILDER
Henry H. Schweer

21. ORIGINAL USE, IF APPARENT
dwelling-single family

22. PRESENT USE
vacant

23. OWNERSHIP PUBLIC ( ) PRIVATE (X)

24. OWNER'S NAME AND ADDRESS IF KNOWN

25. OPEN TO PUBLIC? YES ( ) NO (X)

26. LOCAL CONTACT PERSON OR ORGANIZATION
Landmarks Assoc, St. Louis

27. OTHER SURVEYS IN WHICH INCLUDED

28. NO. OF STORIES 2

29. BASEMENT? YES (X) NO ( )

30. FOUNDATION MATERIAL
stone

31. WALL CONSTRUCTION
masonry bearing

32. ROOF TYPE AND MATERIAL
gable

33. NO. OF BAYS FRONT 2 SIDE

34. WALL TREATMENT
red brick

35. PLAN SHAPE rectangular

36. CHANGES (EXPLAIN IN NO. 42) ADDITION ( ) ALTERED (X) MOVED ( )

37. CONDITION INTERIOR unknown EXTERIOR fair

38. PRESERVATION UNDERWAY? YES ( ) NO (XX)

39. ENDANGERED? BY WHAT? YES ( ) NO (XX)

40. VISIBLE FROM PUBLIC ROAD? YES (XX) NO ( )

41. DISTANCE FROM AND FRONTAGE ON ROAD

42. FURTHER DESCRIPTION OF IMPORTANT FEATURES
Two-story, two-bay brick facade with segmentally arched openings and front entrance. Side-gabled roof with a single gable dormer. Corbeled brick cornice. Traces of a gabled porch stoop remain on the street facade.

43. HISTORY AND SIGNIFICANCE
This residence was constructed circa 1875 as a rental property by Prussian born brick manufacturer Henry H. Schweer, who lived at 2336 Hickory (demolished). For a number of years, Irish-born widow Susan Halliday lived at this address with her two daughters. In 1900, butcher James B. Elder was residing in the house, which was owned by the Schweer family until 1922.

44. DESCRIPTION OF ENVIRONMENT AND OUTBUILDINGS

45. SOURCES OF INFORMATION
city records and directories, maps, and site visit

46. PREPARED BY
Barbara Lang

47. ORGANIZATION
Landmarks Assoc.

48. DATE 1/85

49. REVISION DATE(S)

RETURN THIS FORM WHEN COMPLETED TO: OFFICE OF HISTORIC PRESERVATION
P.O. BOX 176
JEFFERSON CITY, MISSOURI 65102
PH. 314-751-4096

IF ADDITIONAL SPACE IS NEEDED, ATTACH SEPARATE SHEET(S) TO THIS FORM

1. NO. 2. COUNTY 4. PRESENT LOCAL NAME(S) OR DESIGNATION(S) 5. OTHER NAME(S) 6. TOWNSHIP RANGE SECTION

MISSOURI OFFICE OF HISTORIC PRESERVATION

ARCHITECTURAL/HISTORIC INVENTORY SURVEY FORM SLC-AS-007-161

1. NO. 72

2. COUNTY N/A

3. LOCATION OF NEGATIVES Landmarks Assoc.

4. PRESENT LOCAL NAME(S) OR DESIGNATION(S)
2346 Hickory Street

5. OTHER NAME(S)

6. SPECIFIC LEGAL LOCATION
TOWNSHIP _____ RANGE _____ SECTION _____
IF CITY OR TOWN, STREET ADDRESS
2346 Hickory Street

7. CITY OR TOWN St. Louis IF RURAL, VICINITY

8. DESCRIPTION OF LOCATION

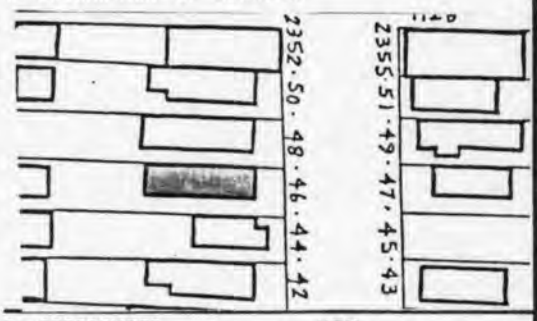

9. COORDINATES UTM
LAT
LONG

10. SITE ( ) STRUCTURE ( )
BUILDING (X) OBJECT ( )

11. ON NATIONAL REGISTER? YES ( ) NO (X)

12. IS IT ELIGIBLE? YES (X) NO ( )

13. PART OF ESTAB. HIST. DISTRICT? YES (X) NO ( )

14. DISTRICT POTENTIAL? YES ( ) NO ( )

15. NAME OF ESTABLISHED DISTRICT
Lafayette Square Hist. Dist.

16. THEMATIC CATEGORY N/A

17. DATE(S) OR PERIOD
1881

18. STYLE OR DESIGN vernacular classicism

19. ARCHITECT OR ENGINEER unknown

20. CONTRACTOR OR BUILDER
William J. Bewig

21. ORIGINAL USE, IF APPARENT
dwelling-single family

22. PRESENT USE dwelling-single family

23. OWNERSHIP PUBLIC ( ) PRIVATE (XX)

24. OWNER'S NAME AND ADDRESS IF KNOWN

25. OPEN TO PUBLIC? YES ( ) NO (XX)

26. LOCAL CONTACT PERSON OR ORGANIZATION
Landmarks Assoc, St. Louis

27. OTHER SURVEYS IN WHICH INCLUDED

28. NO. OF STORIES 2

29. BASEMENT? YES (XX) NO ( )

30. FOUNDATION MATERIAL
coursed stone

31. WALL CONSTRUCTION
masonry bearing

32. ROOF TYPE AND MATERIAL
flat

33. NO. OF BAYS FRONT 2 SIDE

34. WALL TREATMENT
red brick

35. PLAN SHAPE rectangular

36. CHANGES (EXPLAIN IN NO. 42) ADDITION ( ) ALTERED ( ) MOVED ( )

37. CONDITION INTERIOR unknown EXTERIOR good

38. PRESERVATION UNDERWAY? YES (X) NO ( )

39. ENDANGERED? BY WHAT? YES ( ) NO (X)

40. VISIBLE FROM PUBLIC ROAD? YES (X) NO ( )

41. DISTANCE FROM AND FRONTAGE ON ROAD

42. FURTHER DESCRIPTION OF IMPORTANT FEATURES

Cast iron lintels and stone sills featured on street elevation.
Side elevation articulated with segementally arched openings.
Denticulated brick cornice.
(virtually identical to 2348 Hickory - also built by William J. Bewig)

43. HISTORY AND SIGNIFICANCE

This structure was built as a rental property by bricklayer William J. Bewig. By 1887, the house was renetd to coal dealer Joseph Schulte who was still living there in 1900. German-born Henry Thole had purchased the house in 1907. Thole worked as a teamster for the National Brewery, a few blocks from the house.

44. DESCRIPTION OF ENVIRONMENT AND OUTBUILDINGS

45. SOURCES OF INFORMATION
city records and directories, maps, and site visit

46. PREPARED BY
Barbara Lang

47. ORGANIZATION
Landmarks Assoc.

48. DATE 1/85

49. REVISION DATE(S)

RETURN THIS FORM WHEN COMPLETED TO: OFFICE OF HISTORIC PRESERVATION
P.O. BOX 176
JEFFERSON CITY, MISSOURI 65102
PH. 314-751-4096

IF ADDITIONAL SPACE IS NEEDED, ATTACH SEPARATE SHEET(S) TO THIS FORM

1. NO. 2. COUNTY 4. PRESENT LOCAL NAME(S) OR DESIGNATION(S) 5. OTHER NAME(S) 6. TOWNSHIP RANGE SECTION

MISSOURI OFFICE OF HISTORIC PRESERVATION

ARCHITECTURAL/HISTORIC INVENTORY SURVEY FORM

SLC-AS-007-162

1. NO. 57

2. COUNTY N/A

3. LOCATION OF NEGATIVES Landmarks Assoc.

4. PRESENT LOCAL NAME(S) OR DESIGNATION(S)
2347 Hickory Street

5. OTHER NAME(S)

6. SPECIFIC LEGAL LOCATION
TOWNSHIP _____ RANGE _____ SECTION _____
IF CITY OR TOWN, STREET ADDRESS
2347 Hickory Street

7. CITY OR TOWN St. Louis IF RURAL, VICINITY

8. DESCRIPTION OF LOCATION

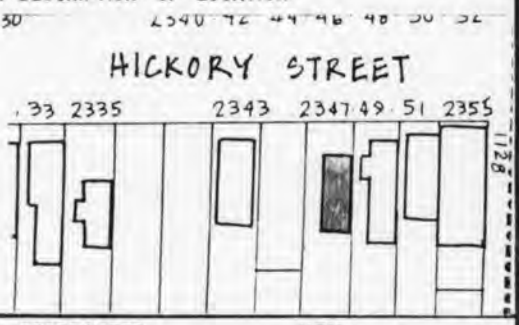

9. COORDINATES UTM
LAT
LONG

10. SITE ( ) STRUCTURE ( )
BUILDING (XX) OBJECT ( )

11. ON NATIONAL REGISTER? YES ( ) NO (XX)

12. IS IT ELIGIBLE? YES (XX) NO ( )

13. PART OF ESTAB. HIST. DISTRICT? YES (XX) NO ( )

14. DISTRICT POTENTIAL? YES ( ) NO ( )

15. NAME OF ESTABLISHED DISTRICT
Lafayette Square Historic Dist.

16. THEMATIC CATEGORY N/A

17. DATE(S) OR PERIOD
circa 1873

18. STYLE OR DESIGN vernacular classicism

19. ARCHITECT OR ENGINEER
unknown

20. CONTRACTOR OR BUILDER
unknown

21. ORIGINAL USE, IF APPARENT
dwelling-single family

22. PRESENT USE
dwelling-single family

23. OWNERSHIP PUBLIC ( ) PRIVATE (XX)

24. OWNER'S NAME AND ADDRESS IF KNOWN

25. OPEN TO PUBLIC? YES ( ) NO (XX)

26. LOCAL CONTACT PERSON OR ORGANIZATION
Landmarks Assoc. of St. Louis

27. OTHER SURVEYS IN WHICH INCLUDED

28. NO. OF STORIES 2

29. BASEMENT? YES (XX) NO ( )

30. FOUNDATION MATERIAL
stone

31. WALL CONSTRUCTION
masonry bearing

32. ROOF TYPE AND MATERIAL
flat

33. NO. OF BAYS FRONT 2 SIDE

34. WALL TREATMENT
red brick

35. PLAN SHAPE rectangular

36. CHANGES (EXPLAIN IN NO. 42) ADDITION ( ) ALTERED ( ) MOVED ( )

37. CONDITION
INTERIOR unknown
EXTERIOR good

38. PRESERVATION UNDERWAY? YES (XX) NO ( )

39. ENDANGERED? BY WHAT? YES ( ) NO (XX)

40. VISIBLE FROM PUBLIC ROAD? YES (XX) NO ( )

41. DISTANCE FROM AND FRONTAGE ON ROAD

42. FURTHER DESCRIPTION OF IMPORTANT FEATURES

Set back from the street, the facade of this two-story dwelling is two-bays wide with segmentally arched windows and a simple brick cornice. Wood infill panels above the windows feature moulding.

43. HISTORY AND SIGNIFICANCE

In July of 1871, Irish-born Michell and John Leary purchased a lot on the north side of Hickory from Juliette Robinson for $775. Although no building permit exists, City Directories list John, a laborer, living on Hickory as early as 1873, and "Mich", also a laborer, in 1875. Irish-born widower Norah Leary and her daughter and son were owners/occupants of the house in 1900, along with Irish rentors. In 1910, rentors included a streetcar vendor and a porter.

44. DESCRIPTION OF ENVIRONMENT AND OUTBUILDINGS

45. SOURCES OF INFORMATION
city records and directories, maps, and site visit

46. PREPARED BY
Barbara Lang

47. ORGANIZATION
Landmarks Assoc.

48. DATE 1/85

49. REVISION DATE(S)

RETURN THIS FORM WHEN COMPLETED TO: OFFICE OF HISTORIC PRESERVATION
P.O. BOX 176
JEFFERSON CITY, MISSOURI 65102
PH. 314-751-4096

IF ADDITIONAL SPACE IS NEEDED, ATTACH SEPARATE SHEET(S) TO THIS FORM

1. NO. 2. COUNTY 4. PRESENT LOCAL NAME(S) OR DESIGNATION(S) 5. OTHER NAME(S) 6. TOWNSHIP RANGE SECTION

MISSOURI OFFICE OF HISTORIC PRESERVATION

ARCHITECTURAL/HISTORIC INVENTORY SURVEY FORM SLC-AS-007-163

1. NO. 66

2. COUNTY N/A

3. LOCATION OF NEGATIVES Landmarks Assoc.

4. PRESENT LOCAL NAME(S) OR DESIGNATION(S)
2348 Hickory Street

5. OTHER NAME(S)

6. SPECIFIC LEGAL LOCATION
TOWNSHIP _____ RANGE _____ SECTION _____
IF CITY OR TOWN, STREET ADDRESS
2348 Hickory Street

7. CITY OR TOWN St. Louis IF RURAL, VICINITY

8. DESCRIPTION OF LOCATION



9. COORDINATES UTM
LAT
LONG

10. SITE ( ) STRUCTURE ( )
BUILDING (X) OBJECT ( )

11. ON NATIONAL REGISTER? YES ( ) NO (X)

12. IS IT ELIGIBLE? YES (X) NO ( )

13. PART OF ESTAB. HIST. DISTRICT? YES (XX) NO ( )

14. DISTRICT POTENTIAL? YES ( ) NO ( )

15. NAME OF ESTABLISHED DISTRICT
Lafayette Square Hist. Dist.

16. THEMATIC CATEGORY N/A

17. DATE(S) OR PERIOD
1881

18. STYLE OR DESIGN
vernacular classicism

19. ARCHITECT OR ENGINEER
unknown

20. CONTRACTOR OR BUILDER
William J. Bewig

21. ORIGINAL USE, IF APPARENT
dwelling-single family

22. PRESENT USE
dwelling-single family

23. OWNERSHIP PUBLIC ( ) PRIVATE (X)

24. OWNER'S NAME AND ADDRESS IF KNOWN

25. OPEN TO PUBLIC? YES ( ) NO (XX)

26. LOCAL CONTACT PERSON OR ORGANIZATION
Landmarks Assoc, St. Louis

27. OTHER SURVEYS IN WHICH INCLUDED

28. NO. OF STORIES 2

29. BASEMENT? YES (XX) NO ( )

30. FOUNDATION MATERIAL
coursed stone

31. WALL CONSTRUCTION
masonry bearing

32. ROOF TYPE AND MATERIAL
flat

33. NO. OF BAYS FRONT 2 SIDE

34. WALL TREATMENT
red brick

35. PLAN SHAPE rectangular

36. CHANGES (EXPLAIN IN NO. 42) ADDITION ( ) ALTERED ( ) MOVED ( )

37. CONDITION INTERIOR unknown EXTERIOR good

38. PRESERVATION UNDERWAY? YES (X) NO ( )

39. ENDANGERED? BY WHAT? YES ( ) NO (XX)

40. VISIBLE FROM PUBLIC ROAD? YES (X) NO ( )

41. DISTANCE FROM AND FRONTAGE ON ROAD

42. FURTHER DESCRIPTION OF IMPORTANT FEATURES
Cast iron lintels and stone sills featured on street elevation.
East elevation articulated with segmentally arched openings.
Corbeled brick cornice.
(virtually identical to 2346 Hickory - also built by William J. Bewig)

43. HISTORY AND SIGNIFICANCE

Constructed in 1881 by German-born bricklayer William J. Bewig, this residence was sold in October of that year to coal dealer Andrew Brandenburger. The house was purchased in 1905 by Margaretha Humpert.

44. DESCRIPTION OF ENVIRONMENT AND OUTBUILDINGS

45. SOURCES OF INFORMATION
city records and directories, maps, and site visit

46. PREPARED BY
Barbara Lang

47. ORGANIZATION
Landmarks Assoc.

48. DATE 1/85

49. REVISION DATE(S)

RETURN THIS FORM WHEN COMPLETED TO: OFFICE OF HISTORIC PRESERVATION
P.O. BOX 176
JEFFERSON CITY, MISSOURI 65102
PH. 314-751-4096

IF ADDITIONAL SPACE IS NEEDED, ATTACH SEPARATE SHEET(S) TO THIS FORM

1. NO. 2. COUNTY 4. PRESENT LOCAL NAME(S) OR DESIGNATION(S) 5. OTHER NAME(S) 6. TOWNSHIP RANGE SECTION

MISSOURI OFFICE OF HISTORIC PRESERVATION

ARCHITECTURAL/HISTORIC INVENTORY SURVEY FORM

SLC-AS-007-164

1. NO. 68

2. COUNTY N/A

3. LOCATION OF NEGATIVES Landmarks Assoc.

4. PRESENT LOCAL NAME(S) OR DESIGNATION(S)
2349 Hickory Street

5. OTHER NAME(S)

6. SPECIFIC LEGAL LOCATION
TOWNSHIP _____ RANGE _____ SECTION _____
IF CITY OR TOWN, STREET ADDRESS
2349 Hickory Street

7. CITY OR TOWN IF RURAL, VICINITY
St. Louis

8. DESCRIPTION OF LOCATION

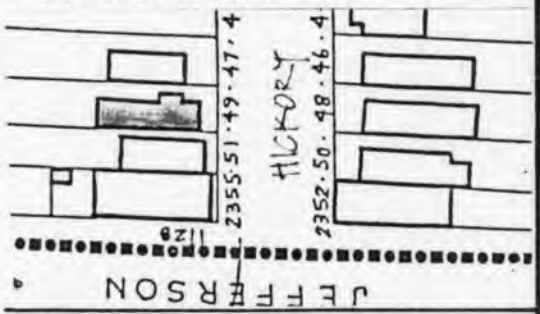

9. COORDINATES UTM
LAT
LONG

10. SITE ( ) STRUCTURE ( )
BUILDING (XX) OBJECT ( )

11. ON NATIONAL REGISTER? YES ( ) NO (XX)

12. IS IT ELIGIBLE? YES (XX) NO ( )

13. PART OF ESTAB. HIST. DISTRICT? YES (XX) NO ( )

14. DISTRICT POTENTIAL? YES ( ) NO ( )

15. NAME OF ESTABLISHED DISTRICT
Lafayette Square Historic Dist.

16. THEMATIC CATEGORY N/A

17. DATE(S) OR PERIOD
circa 1875

18. STYLE OR DESIGN
vernacular classicism

19. ARCHITECT OR ENGINEER
unknown

20. CONTRACTOR OR BUILDER
unknown

21. ORIGINAL USE, IF APPARENT
dwelling-single family

22. PRESENT USE
dwelling-single family

23. OWNERSHIP PUBLIC ( ) PRIVATE (XX)

24. OWNER'S NAME AND ADDRESS IF KNOWN

25. OPEN TO PUBLIC? YES ( ) NO (XX)

26. LOCAL CONTACT PERSON OR ORGANIZATION
Landmarks Assoc. of St. Louis

27. OTHER SURVEYS IN WHICH INCLUDED

28. NO. OF STORIES 2

29. BASEMENT? YES (XX) NO ( )

30. FOUNDATION MATERIAL
stone

31. WALL CONSTRUCTION
masonry bearing

32. ROOF TYPE AND MATERIAL
sloped-west gable

33. NO. OF BAYS FRONT 2 SIDE

34. WALL TREATMENT
red brick

35. PLAN SHAPE rectangular

36. CHANGES (EXPLAIN IN NO. 42) ADDITION ( ) ALTERED ( ) MOVED ( )

37. CONDITION INTERIOR unknown EXTERIOR good

38. PRESERVATION UNDERWAY? YES (XX) NO ( )

39. ENDANGERED? BY WHAT? YES ( ) NO (XX)

40. VISIBLE FROM PUBLIC ROAD? YES (XX) NO ( )

41. DISTANCE FROM AND FRONTAGE ON ROAD

42. FURTHER DESCRIPTION OF IMPORTANT FEATURES

Side-gabled residence features denticulated cornice and side entrance

43. HISTORY AND SIGNIFICANCE

Although no building permit exists for this particular residence, city records show that Mrs. A.K. Jaeger purchased the lot in 1874 for $450 from Juliette Robinson. The Jaeger family constructed the dwelling soon thereafter. The 1876 directory lists them as living on Hickory. In 1884, the property was sold to driver Henry Thompson, and was subsequently passed to his widow Chloe, whom deed abstracts identify as "colored" (a rarity in the Lafayette Square area). In 1900, the house was rented to a foreman of German descent with ten children.

44. DESCRIPTION OF ENVIRONMENT AND OUTBUILDINGS

45. SOURCES OF INFORMATION
city records and directories, maps, and site visit

46. PREPARED BY
Barbara Lang

47. ORGANIZATION
Landmarks Assoc.

48. DATE 1/85

49. REVISION DATE(S)

RETURN THIS FORM WHEN COMPLETED TO: OFFICE OF HISTORIC PRESERVATION
P.O. BOX 176
JEFFERSON CITY, MISSOURI 65102
PH. 314-751-4096

IF ADDITIONAL SPACE IS NEEDED, ATTACH SEPARATE SHEET(S) TO THIS FORM

1. NO. 2. COUNTY 4. PRESENT LOCAL NAME(S) OR DESIGNATION(S) 5. OTHER NAME(S) 6. TOWNSHIP RANGE SECTION

MISSOURI OFFICE OF HISTORIC PRESERVATION

ARCHITECTURAL/HISTORIC INVENTORY SURVEY FORM SLC-AS-007-165

1. NO. 64

2. COUNTY N/A

3. LOCATION OF NEGATIVES Landmarks Assoc.

4. PRESENT LOCAL NAME(S) OR DESIGNATION(S) 2350 Hickory Street

5. OTHER NAME(S)

6. SPECIFIC LEGAL LOCATION
TOWNSHIP _____ RANGE _____ SECTION _____
IF CITY OR TOWN, STREET ADDRESS 2350 Hickory Street

7. CITY OR TOWN St. Louis IF RURAL, VICINITY

8. DESCRIPTION OF LOCATION

9. COORDINATES UTM
LAT
LONG

10. SITE ( ) STRUCTURE ( ) BUILDING (X) OBJECT ( )

11. ON NATIONAL REGISTER? YES ( ) NO (X)

12. IS IT ELIGIBLE? YES (X) NO ( )

13. PART OF ESTAB. HIST. DISTRICT? YES (XX) NO ( )

14. DISTRICT POTENTIAL? YES ( ) NO ( )

15. NAME OF ESTABLISHED DISTRICT Lafayette Square Hist. Dist.

16. THEMATIC CATEGORY N/A

17. DATE(S) OR PERIOD 1881

18. STYLE OR DESIGN vernacular classicism

19. ARCHITECT OR ENGINEER unknown

20. CONTRACTOR OR BUILDER Henry F. Bewig

21. ORIGINAL USE, IF APPARENT dwelling-single family

22. PRESENT USE dwelling-single family

23. OWNERSHIP PUBLIC ( ) PRIVATE (X)

24. OWNER'S NAME AND ADDRESS IF KNOWN

25. OPEN TO PUBLIC? YES ( ) NO (XX)

26. LOCAL CONTACT PERSON OR ORGANIZATION Landmarks Assoc, St. Louis

27. OTHER SURVEYS IN WHICH INCLUDED

28. NO. OF STORIES 2

29. BASEMENT? YES (XX) NO ( )

30. FOUNDATION MATERIAL coursed stone

31. WALL CONSTRUCTION masonry bearing

32. ROOF TYPE AND MATERIAL flat

33. NO. OF BAYS FRONT 2 SIDE

34. WALL TREATMENT red brick

35. PLAN SHAPE rectangular

36. CHANGES (EXPLAIN IN NO. 42) ADDITION ( ) ALTERED ( ) MOVED ( )

37. CONDITION INTERIOR unknown EXTERIOR good

38. PRESERVATION UNDERWAY? YES (X) NO ( )

39. ENDANGERED? BY WHAT? YES ( ) NO (X)

40. VISIBLE FROM PUBLIC ROAD? YES (X) NO ( )

41. DISTANCE FROM AND FRONTAGE ON ROAD

42. FURTHER DESCRIPTION OF IMPORTANT FEATURES
Denticulated cornice features pressed brick.

43. HISTORY AND SIGNIFICANCE
This simple residence was constructed in 1881 by German-born bricklayer Henry F. Bewig who lived there into the late 1880s, and later rented it. Widow Mary Huether purchased the house in 1902 and it remained in her family until 1924.

44. DESCRIPTION OF ENVIRONMENT AND OUTBUILDINGS

45. SOURCES OF INFORMATION
city records and directories, maps, and site visit

46. PREPARED BY Barbara Lang

47. ORGANIZATION Landmarks Assoc.

48. DATE 1/85

49. REVISION DATE(S)

RETURN THIS FORM WHEN COMPLETED TO: OFFICE OF HISTORIC PRESERVATION
P.O. BOX 176
JEFFERSON CITY, MISSOURI 65102
PH. 314-751-4096

IF ADDITIONAL SPACE IS NEEDED, ATTACH SEPARATE SHEET(S) TO THIS FORM

1. NO. 2. COUNTY 4. PRESENT LOCAL NAME(S) OR DESIGNATION(S) 5. OTHER NAME(S) 6. TOWNSHIP RANGE SECTION

MISSOURI OFFICE OF HISTORIC PRESERVATION

ARCHITECTURAL/HISTORIC INVENTORY SURVEY FORM SLC-AS-007-166

1. NO. 67

2. COUNTY N/A

3. LOCATION OF NEGATIVES Landmarks Assoc.

4. PRESENT LOCAL NAME(S) OR DESIGNATION(S)
2351 Hickory Street

5. OTHER NAME(S)

6. SPECIFIC LEGAL LOCATION
TOWNSHIP _____ RANGE _____ SECTION _____
IF CITY OR TOWN, STREET ADDRESS
2351 Hickory Street

7. CITY OR TOWN St. Louis IF RURAL, VICINITY

8. DESCRIPTION OF LOCATION

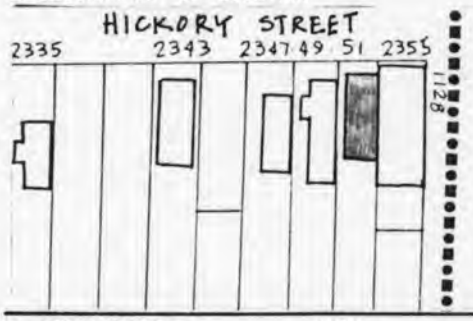

9. COORDINATES UTM
LAT
LONG

10. SITE ( ) STRUCTURE ( ) BUILDING (X) OBJECT ( )

11. ON NATIONAL REGISTER? YES ( ) NO (X)

12. IS IT ELIGIBLE? YES (X) NO ( )

13. PART OF ESTAB. HIST. DISTRICT? YES (X) NO ( )

14. DISTRICT POTENTIAL? YES ( ) NO ( )

15. NAME OF ESTABLISHED DISTRICT
Lafayette Square Historic Dist.

16. THEMATIC CATEGORY N/A

17. DATE(S) OR PERIOD 1882

18. STYLE OR DESIGN Italianate

19. ARCHITECT OR ENGINEER unknown

20. CONTRACTOR OR BUILDER Patrick Condon

21. ORIGINAL USE, IF APPARENT dwelling-single family

22. PRESENT USE vacant

23. OWNERSHIP PUBLIC ( ) PRIVATE (XX)

24. OWNER'S NAME AND ADDRESS IF KNOWN

25. OPEN TO PUBLIC? YES ( ) NO (X)

26. LOCAL CONTACT PERSON OR ORGANIZATION
Landmarks Assoc. of St. Louis

27. OTHER SURVEYS IN WHICH INCLUDED

28. NO. OF STORIES 2

29. BASEMENT? YES (XX) NO ( )

30. FOUNDATION MATERIAL coursed stone

31. WALL CONSTRUCTION masonry bearing

32. ROOF TYPE AND MATERIAL flat

33. NO. OF BAYS FRONT 2 SIDE

34. WALL TREATMENT red brick

35. PLAN SHAPE rectangular

36. CHANGES (EXPLAIN IN NO. 42) ADDITION ( ) ALTERED ( ) MOVED ( )

37. CONDITION INTERIOR unknown EXTERIOR fair

38. PRESERVATION UNDERWAY? YES ( ) NO (XX)

39. ENDANGERED? BY WHAT? YES ( ) NO (XX)

40. VISIBLE FROM PUBLIC ROAD? YES (XX) NO ( )

41. DISTANCE FROM AND FRONTAGE ON ROAD

42. FURTHER DESCRIPTION OF IMPORTANT FEATURES

This particular attached residence is a good example of the adaption of Italianate styling to working class housing. Notable features include an enriched cornice embellished with brackets, pierced work and scalloped overlays, and stone sills supported by stone corbels.

43. HISTORY AND SIGNIFICANCE
This residence abutting 2355 Hickory was built in 1882 by Patrick Condon, a laborer. Two teamsters, a painter and a collector were renting the house in 1900; and rentors in 1910 included a stock clerk, bookeeper and railroad switchman.

44. DESCRIPTION OF ENVIRONMENT AND OUTBUILDINGS

45. SOURCES OF INFORMATION
city records and directories, maps, and site visit

46. PREPARED BY Barbara Lang

47. ORGANIZATION Landmarks Assoc.

48. DATE 1/85

49. REVISION DATE(S)

RETURN THIS FORM WHEN COMPLETED TO: OFFICE OF HISTORIC PRESERVATION
P.O. BOX 176
JEFFERSON CITY, MISSOURI 65102
PH. 314-751-4096

IF ADDITIONAL SPACE IS NEEDED, ATTACH SEPARATE SHEET(S) TO THIS FORM

1. NO. 2. COUNTY 4. PRESENT LOCAL NAME(S) OR DESIGNATION(S) 5. OTHER NAME(S) 6. TOWNSHIP RANGE SECTION

FOR SALE

MISSOURI OFFICE OF HISTORIC PRESERVATION

ARCHITECTURAL/HISTORIC INVENTORY SURVEY FORM SLC-AS-007-167

1. NO. 61

2. COUNTY N/A

3. LOCATION OF NEGATIVES Landmarks Assoc.

4. PRESENT LOCAL NAME(S) OR DESIGNATION(S) 2352 Hickory Street

5. OTHER NAME(S)

6. SPECIFIC LEGAL LOCATION
TOWNSHIP _____ RANGE _____ SECTION _____
IF CITY OR TOWN, STREET ADDRESS 2352 Hickory Street

7. CITY OR TOWN: St. Louis IF RURAL, VICINITY

8. DESCRIPTION OF LOCATION



9. COORDINATES UTM
LAT
LONG

10. SITE ( ) STRUCTURE ( ) BUILDING (XX) OBJECT ( )

11. ON NATIONAL REGISTER? YES ( ) NO (XX)

12. IS IT ELIGIBLE? YES (XX) NO ( )

13. PART OF ESTAB. HIST. DISTRICT? YES (XX) NO ( )

14. DISTRICT POTENTIAL? YES ( ) NO ( )

15. NAME OF ESTABLISHED DISTRICT
Lafayette Square Hist. Dist

16. THEMATIC CATEGORY N/A

17. DATE(S) OR PERIOD 1882

18. STYLE OR DESIGN Italianate

19. ARCHITECT OR ENGINEER unknown

20. CONTRACTOR OR BUILDER Charles Imse

21. ORIGINAL USE, IF APPARENT grocery

22. PRESENT USE unknown

23. OWNERSHIP PUBLIC ( ) PRIVATE (XX)

24. OWNER'S NAME AND ADDRESS IF KNOWN

25. OPEN TO PUBLIC? YES ( ) NO (X)

26. LOCAL CONTACT PERSON OR ORGANIZATION Landmarks Assoc, St. Louis

27. OTHER SURVEYS IN WHICH INCLUDED

28. NO. OF STORIES 2

29. BASEMENT? YES (XX) NO ( )

30. FOUNDATION MATERIAL stone

31. WALL CONSTRUCTION masonry bearing

32. ROOF TYPE AND MATERIAL flat

33. NO. OF BAYS FRONT 3 SIDE

34. WALL TREATMENT red brick

35. PLAN SHAPE rectangular

36. CHANGES (EXPLAIN IN NO. 42) ADDITION ( ) ALTERED (X) MOVED ( )

37. CONDITION INTERIOR unknown EXTERIOR good

38. PRESERVATION UNDERWAY? YES (X) NO ( )

39. ENDANGERED? BY WHAT? YES ( ) NO (X)

40. VISIBLE FROM PUBLIC ROAD? YES (X) NO ( )

41. DISTANCE FROM AND FRONTAGE ON ROAD

42. FURTHER DESCRIPTION OF IMPORTANT FEATURES
Cast iron piers featured on first story storefront.
Storefront has lost original glazing.
Segmentally arched windows on the second story are fitted with decorative wood tympana.
West elevation embellished with corbeled brick cornice.

43. HISTORY AND SIGNIFICANCE
In 1880, Charles Imse purchased lot two of Staniford's Addition from bricklayer Henry F. Bewig for $1012, and constructed a grocery on the site in 1882. Imse operated a store there until about 1887. The next long term owner, German-born grocer Jacob Trieschmann, purchased the building in 1894, and his son was still operating a grocery there in 1925.

44. DESCRIPTION OF ENVIRONMENT AND OUTBUILDINGS

45. SOURCES OF INFORMATION
city records and directories, maps, and site visit

46. PREPARED BY Barbara Lang

47. ORGANIZATION Landmarks Assoc.

48. DATE 1/85

49. REVISION DATE(S)

RETURN THIS FORM WHEN COMPLETED TO: OFFICE OF HISTORIC PRESERVATION
P.O. BOX 176
JEFFERSON CITY, MISSOURI 65102
PH. 314-751-4096

IF ADDITIONAL SPACE IS NEEDED, ATTACH SEPARATE SHEET(S) TO THIS FORM

1. NO. 2. COUNTY 4. PRESENT LOCAL NAME(S) OR DESIGNATION(S) 5. OTHER NAME(S) 6. TOWNSHIP RANGE SECTION

MISSOURI OFFICE OF HISTORIC PRESERVATION

ARCHITECTURAL/HISTORIC INVENTORY SURVEY FORM SLC-AS-007-168

1. NO. 69

2. COUNTY N/A

3. LOCATION OF NEGATIVES Landmarks Assoc

4. PRESENT LOCAL NAME(S) OR DESIGNATION(S) 2355 Hickory Street

5. OTHER NAME(S)

6. SPECIFIC LEGAL LOCATION TOWNSHIP _____ RANGE _____ SECTION _____

IF CITY OR TOWN, STREET ADDRESS 2355 Hickory Street

7. CITY OR TOWN St. Louis IF RURAL, VICINITY

8. DESCRIPTION OF LOCATION

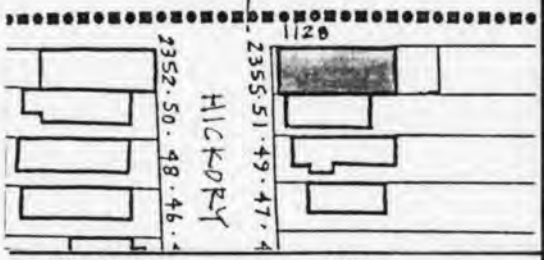

9. COORDINATES UTM

LAT

LONG

10. SITE ( ) STRUCTURE ( ) BUILDING (X) OBJECT ( )

11. ON NATIONAL REGISTER? YES ( ) NO (X)

12. IS IT ELIGIBLE? YES (X) NO ( )

13. PART OF ESTAB. HIST. DISTRICT? YES (X) NO ( )

14. DISTRICT POTENTIAL? YES ( ) NO ( )

15. NAME OF ESTABLISHED DISTRICT Lafayette Square Historic Dist.

16. THEMATIC CATEGORY N/A

17. DATE(S) OR PERIOD 1894

18. STYLE OR DESIGN Italianate

19. ARCHITECT OR ENGINEER unknown

20. CONTRACTOR OR BUILDER James Flynn

21. ORIGINAL USE, IF APPARENT dwelling- multi-family

22. PRESENT USE dwelling- multi-family

23. OWNERSHIP PUBLIC ( ) PRIVATE (XX)

24. OWNER'S NAME AND ADDRESS IF KNOWN

25. OPEN TO PUBLIC? YES ( ) NO (X)

26. LOCAL CONTACT PERSON OR ORGANIZATION Landmarks Assoc. of St. Louis

27. OTHER SURVEYS IN WHICH INCLUDED

28. NO. OF STORIES 2

29. BASEMENT? YES (XX) NO ( )

30. FOUNDATION MATERIAL coursed stone

31. WALL CONSTRUCTION masonry bearing

32. ROOF TYPE AND MATERIAL flat

33. NO. OF BAYS FRONT 3 SIDE

34. WALL TREATMENT red brick

35. PLAN SHAPE rectangular

36. CHANGES (EXPLAIN IN NO. 42) ADDITION ( ) ALTERED ( ) MOVED ( )

37. CONDITION INTERIOR unknown EXTERIOR good

38. PRESERVATION UNDERWAY? YES (XX) NO ( )

39. ENDANGERED? BY WHAT? YES ( ) NO (XX)

40. VISIBLE FROM PUBLIC ROAD? YES (X) NO ( )

41. DISTANCE FROM AND FRONTAGE ON ROAD

42. FURTHER DESCRIPTION OF IMPORTANT FEATURES

This residence features many good examples of the ornate detailing typical of the 1890s. The facade is embellished with round arch openings trimmed with moulded brick, and a stone sillcourse divides the first and second stories. Double front doors are seperated by a twisted column with a Corinthian capital, and wood panel reveals are outlined with rope mouldings. Additionally, a corbeled cornice is featured.

43. HISTORY AND SIGNIFICANCE

This multi-family building was constructed by Irish-born James Flynn, a policeman, for a cost of $4000. Rentors in 1900 included a motorman and two conductors for the streetcar. In 1910, two railroad switchmen and a butcher were rentors.

44. DESCRIPTION OF ENVIRONMENT AND OUTBUILDINGS

45. SOURCES OF INFORMATION

city records and directories, maps, and site visit

46. PREPARED BY Barbara Lang

47. ORGANIZATION Landmarks Assoc.

48. DATE 1/85

49. REVISION DATE(S)

RETURN THIS FORM WHEN COMPLETED TO: OFFICE OF HISTORIC PRESERVATION
P.O. BOX 176
JEFFERSON CITY, MISSOURI 65102
PH. 314-751-4096

IF ADDITIONAL SPACE IS NEEDED, ATTACH SEPARATE SHEET(S) TO THIS FORM

1. NO. 2. COUNTY 4. PRESENT LOCAL NAME(S) OR DESIGNATION(S) 5. OTHER NAME(S) 6. TOWNSHIP RANGE SECTION

MISSOURI OFFICE OF HISTORIC PRESERVATION

ARCHITECTURAL/HISTORIC INVENTORY SURVEY FORM

SLC-MS-007-169

1. NO. 296

2. COUNTY N/A

3. LOCATION OF NEGATIVES Landmarks Assoc

4. PRESENT LOCAL NAME(S) OR DESIGNATION(S)
1800-1804 Kennett Place MO-89-00070

5. OTHER NAME(S) 696-903-032

6. SPECIFIC LEGAL LOCATION
TOWNSHIP _____ RANGE _____ SECTION _____
IF CITY OR TOWN, STREET ADDRESS
1800-04 Kennett Place

7. CITY OR TOWN IF RURAL, VICINITY
St. Louis

8. DESCRIPTION OF LOCATION

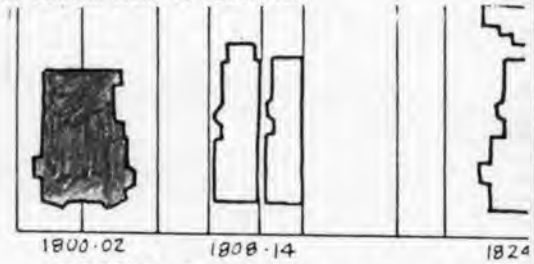

9. COORDINATES UTM
LAT
LONG

10. SITE ( ) STRUCTURE ( ) BUILDING (XX) OBJECT ( )

11. ON NATIONAL REGISTER? YES (XX) NO ( )

12. IS IT ELIGIBLE? YES ( ) NO ( )

13. PART OF ESTAB. HIST. DISTRICT? YES (XX) NO ( )

14. DISTRICT POTENTIAL? YES ( ) NO ( )

15. NAME OF ESTABLISHED DISTRICT
Lafayette Square Historic Dist

16. THEMATIC CATEGORY N/A

17. DATE(S) OR PERIOD circa 1875

18. STYLE OR DESIGN Italianate/Mansard 90 53

19. ARCHITECT OR ENGINEER unknown

20. CONTRACTOR OR BUILDER unknown

21. ORIGINAL USE, IF APPARENT dwelling - four family

22. PRESENT USE vacant St

23. OWNERSHIP PUBLIC ( ) PRIVATE (XX)

24. OWNER'S NAME AND ADDRESS IF KNOWN

25. OPEN TO PUBLIC? YES ( ) NO (XX)

26. LOCAL CONTACT PERSON OR ORGANIZATION
Landmarks Assoc. of St. Louis

27. OTHER SURVEYS IN WHICH INCLUDED

28. NO. OF STORIES 2½

29. BASEMENT? YES (XX) NO ( )

30. FOUNDATION MATERIAL stone

31. WALL CONSTRUCTION masonry bearing

32. ROOF TYPE AND MATERIAL mansard - asphalt

33. NO. OF BAYS FRONT 6 SIDE other 40 DK 99

34. WALL TREATMENT "Perma-Stone" veneer

35. PLAN SHAPE irregular

36. CHANGES (EXPLAIN IN NO. 42) ADDITION ( ) ALTERED (X) MOVED ( )

37. CONDITION INTERIOR unknown EXTERIOR good

38. PRESERVATION UNDERWAY? YES ( ) NO (XX)

39. ENDANGERED? BY WHAT? YES ( ) NO (XX)

40. VISIBLE FROM PUBLIC ROAD? YES (XX) NO ( )

41. DISTANCE FROM AND FRONTAGE ON ROAD

42. FURTHER DESCRIPTION OF IMPORTANT FEATURES

-Facade has been obscured by contemporary "Perma-Stone" veneer.
-Double entrance doors flanked by projecting two-story bays.
-Denticulated cornice.
-Carved stone window hoods; floral motif.

43. HISTORY AND SIGNIFICANCE

This four family residence was constructed before 1875, as it appears on Compton and Dry's 1875 birds'eye view of Lafayette Square.

44. DESCRIPTION OF ENVIRONMENT AND OUTBUILDINGS

45. SOURCES OF INFORMATION
city records and directories, maps, and site visit

46. PREPARED BY Barbara Lang

47. ORGANIZATION Landmarks Assoc

48. DATE 1/85

49. REVISION DATE(S)

RETURN THIS FORM WHEN COMPLETED TO: OFFICE OF HISTORIC PRESERVATION
P.O. BOX 176
JEFFERSON CITY, MISSOURI 65102
PH. 314-751-4096

IF ADDITIONAL SPACE IS NEEDED, ATTACH SEPARATE SHEET(S) TO THIS FORM

1. NO. 2. COUNTY 4. PRESENT LOCAL NAME(S) OR DESIGNATION(S) 5. OTHER NAME(S) 6. TOWNSHIP RANGE SECTION

432-4000

MISSOURI OFFICE OF HISTORIC PRESERVATION

ARCHITECTURAL/HISTORIC INVENTORY SURVEY FORM SLC-AS-007-170

1. NO. 297

2. COUNTY N/A

3. LOCATION OF NEGATIVES Landmarks Assoc.

4. PRESENT LOCAL NAME(S) OR DESIGNATION(S) 1808 Kennett Place

5. OTHER NAME(S)

6. SPECIFIC LEGAL LOCATION
TOWNSHIP _____ RANGE _____ SECTION _____
IF CITY OR TOWN, STREET ADDRESS
1808 Kennett Place

7. CITY OR TOWN IF RURAL, VICINITY
St. Louis

8. DESCRIPTION OF LOCATION

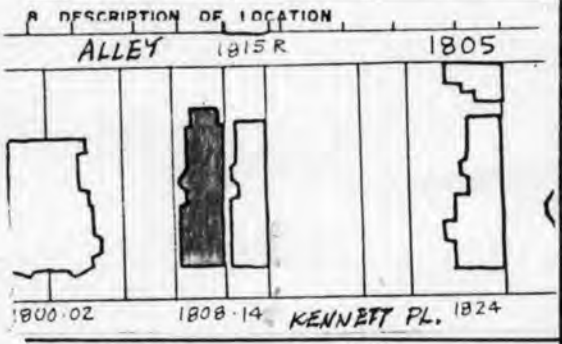

9. COORDINATES UTM
LAT
LONG

10. SITE ( ) STRUCTURE ( ) BUILDING (XX) OBJECT ( )

11. ON NATIONAL REGISTER? YES (XX) NO ( )

12. IS IT ELIGIBLE? YES ( ) NO ( )

13. PART OF ESTAB. HIST. DISTRICT? YES (XX) NO ( )

14. DISTRICT POTENTIAL? YES ( ) NO ( )

15. NAME OF ESTABLISHED DISTRICT
Lafayette Square Historic District

16. THEMATIC CATEGORY N/A

17. DATE(S) OR PERIOD circa 1883

18. STYLE OR DESIGN Italianate 92 19

19. ARCHITECT OR ENGINEER unknown

20. CONTRACTOR OR BUILDER unknown

21. ORIGINAL USE, IF APPARENT dwelling - single family

22. PRESENT USE same R1

23. OWNERSHIP PUBLIC ( ) PRIVATE (XX)

24. OWNER'S NAME AND ADDRESS IF KNOWN

25. OPEN TO PUBLIC? YES ( ) NO (XX)

26. LOCAL CONTACT PERSON OR ORGANIZATION
Landmarks Assoc. of St. Louis

27. OTHER SURVEYS IN WHICH INCLUDED

28. NO. OF STORIES 3

29. BASEMENT? YES (XX) NO ( )

30. FOUNDATION MATERIAL stone

31. WALL CONSTRUCTION masonry bearing

32. ROOF TYPE AND MATERIAL flat 99

33. NO. OF BAYS FRONT 3 SIDE other 20 40

34. WALL TREATMENT brick w/stone veneer

35. PLAN SHAPE rectangular

36. CHANGES (EXPLAIN IN NO. 42) ADDITION ( ) ALTERED ( ) MOVED ( )

37. CONDITION INTERIOR unknown EXTERIOR good

38. PRESERVATION UNDERWAY? YES (XX) NO ( )

39. ENDANGERED? BY WHAT? YES ( ) NO (XX)

40. VISIBLE FROM PUBLIC ROAD? YES (XX) NO ( )

41. DISTANCE FROM AND FRONTAGE ON ROAD

42. FURTHER DESCRIPTION OF IMPORTANT FEATURES

-Window and door openings enframed with dancette (or zigzag) mouldings of continuous chevrons.

-Panelled, bracketed wood cornice.

43. HISTORY AND SIGNIFICANCE

This residence was constructed between 1875 and 1883, as it is illustrated on G.M. Hopkin's 1883 map of Lafayette Square.

44. DESCRIPTION OF ENVIRONMENT AND OUTBUILDINGS

45. SOURCES OF INFORMATION
city records, directories, maps, and site visit

46. PREPARED BY Barbara Lang

47. ORGANIZATION Landmarks Assoc.

48. DATE 1/85

49. REVISION DATE(S)

RETURN THIS FORM WHEN COMPLETED TO: OFFICE OF HISTORIC PRESERVATION
P.O. BOX 176
JEFFERSON CITY, MISSOURI 65102
PH. 314-751-4096

IF ADDITIONAL SPACE IS NEEDED, ATTACH SEPARATE SHEET(S) TO THIS FORM

1. NO. 2. COUNTY 4. PRESENT LOCAL NAME(S) OR DESIGNATION(S) 5. OTHER NAME(S) 6. TOWNSHIP RANGE SECTION

MISSOURI OFFICE OF HISTORIC PRESERVATION

ARCHITECTURAL/HISTORIC INVENTORY SURVEY FORM

SLC-AS-007-171

1. NO. 292

2. COUNTY N/A

3. LOCATION OF NEGATIVES Landmarks Association

4. PRESENT LOCAL NAME(S) OR DESIGNATION(S) 1811 Kennett Place

5. OTHER NAME(S)

6. SPECIFIC LEGAL LOCATION
TOWNSHIP _____ RANGE _____ SECTION _____
IF CITY OR TOWN, STREET ADDRESS 1811 Kennett Place

7. CITY OR TOWN St. Louis IF RURAL, VICINITY

8. DESCRIPTION OF LOCATION

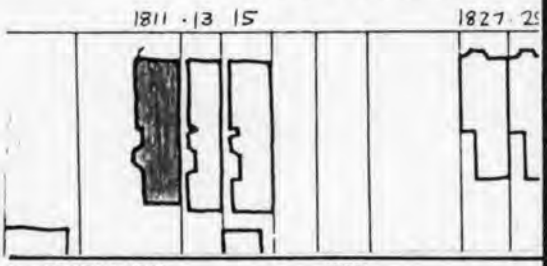

9. COORDINATES UTM
LAT
LONG

10. SITE ( ) STRUCTURE ( )
BUILDING (XX) OBJECT ( )

11. ON NATIONAL REGISTER? YES (XX) NO ( )

12. IS IT ELIGIBLE? YES ( ) NO ( )

13. PART OF ESTAB. HIST. DISTRICT? YES (XX) NO ( )

14. DISTRICT POTENTIAL? YES ( ) NO ( )

15. NAME OF ESTABLISHED DISTRICT
Lafayette Square Historic District

16. THEMATIC CATEGORY N/A

17. DATE(S) OR PERIOD circa 1875

18. STYLE OR DESIGN Italianate 92 19

19. ARCHITECT OR ENGINEER unknown

20. CONTRACTOR OR BUILDER unknown

21. ORIGINAL USE, IF APPARENT dwelling - single family

22. PRESENT USE dwelling - single family

23. OWNERSHIP PUBLIC ( ) PRIVATE (XX)

24. OWNER'S NAME AND ADDRESS IF KNOWN

25. OPEN TO PUBLIC? YES ( ) NO (XX)

26. LOCAL CONTACT PERSON OR ORGANIZATION Landmarks Assoc. of St. Louis

27. OTHER SURVEYS IN WHICH INCLUDED

28. NO. OF STORIES 2

29. BASEMENT? YES (XX) NO ( )

30. FOUNDATION MATERIAL stone

31. WALL CONSTRUCTION masonry bearing

32. ROOF TYPE AND MATERIAL flat

33. NO. OF BAYS FRONT 3 SIDE

34. WALL TREATMENT brick w/stone veneer

35. PLAN SHAPE rectangular

36. CHANGES (EXPLAIN IN NO. 42) ADDITION ( ) ALTERED (X) MOVED ( )

37. CONDITION INTERIOR unknown EXTERIOR good

38. PRESERVATION UNDERWAY? YES (XX) NO ( )

39. ENDANGERED? BY WHAT? YES ( ) NO (XX)

40. VISIBLE FROM PUBLIC ROAD? YES (XX) NO ( )

41. DISTANCE FROM AND FRONTAGE ON ROAD

42. FURTHER DESCRIPTION OF IMPORTANT FEATURES

This two story residence once featured a mansard roof with dormers. Remaining features include dressed stone veneer on Kennett Place facade, stone sills and sill brackets, and segmentally arched windows and doors. (Cornice has also been removed.)

43. HISTORY AND SIGNIFICANCE

This residence is known to have been constructed before 1875, as it appears on Compton and Dry's 1875 birds'eye view of Lafayette Square.

44. DESCRIPTION OF ENVIRONMENT AND OUTBUILDINGS

45. SOURCES OF INFORMATION
city records and directories, maps, and site visit

46. PREPARED BY Barbara Lang

47. ORGANIZATION Landmarks Assoc.

48. DATE 1/85

49. REVISION DATE(S)

RETURN THIS FORM WHEN COMPLETED TO: OFFICE OF HISTORIC PRESERVATION
P.O. BOX 176
JEFFERSON CITY, MISSOURI 65102
PH. 314-751-4096

IF ADDITIONAL SPACE IS NEEDED, ATTACH SEPARATE SHEET(S) TO THIS FORM

1. NO. 2. COUNTY 4. PRESENT LOCAL NAME(S) OR DESIGNATION(S) 5. OTHER NAME(S) 6. TOWNSHIP RANGE SECTION

MISSOURI OFFICE OF HISTORIC PRESERVATION

ARCHITECTURAL/HISTORIC INVENTORY SURVEY FORM SLC-AS-007-172

1. NO. 287

2. COUNTY N/A

3. LOCATION OF NEGATIVES Landmarks Assoc.

4. PRESENT LOCAL NAME(S) OR DESIGNATION(S)
1813, 1815 Kennett Place

5. OTHER NAME(S) 43 45

6. SPECIFIC LEGAL LOCATION
TOWNSHIP _____ RANGE _____ SECTION _____
IF CITY OR TOWN, STREET ADDRESS
1813, 1815 Kennett Place

7. CITY OR TOWN St. Louis IF RURAL, VICINITY

8. DESCRIPTION OF LOCATION
KENNETT PL

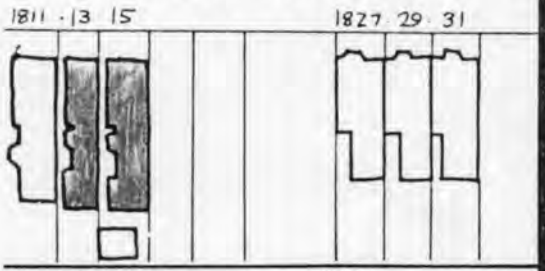

9. COORDINATES UTM
LAT
LONG

10. SITE ( ) STRUCTURE ( )
BUILDING (XX) OBJECT ( )

11. ON NATIONAL REGISTER? YES (XX) NO ( )

12. IS IT ELIGIBLE? YES ( ) NO ( )

13. PART OF ESTAB. HIST. DISTRICT? YES (XX) NO ( )

14. DISTRICT POTENTIAL? YES ( ) NO ( )

15. NAME OF ESTABLISHED DISTRICT
Lafayette Square Historic Dist.

16. THEMATIC CATEGORY N/A

17. DATE(S) OR PERIOD circa 1875

18. STYLE OR DESIGN 43 19
Italianate/Mansard

19. ARCHITECT OR ENGINEER unknown

20. CONTRACTOR OR BUILDER unknown

21. ORIGINAL USE, IF APPARENT
(two) single family dwellings

22. PRESENT USE same

23. OWNERSHIP PUBLIC ( ) PRIVATE (XX)

24. OWNER'S NAME AND ADDRESS IF KNOWN

25. OPEN TO PUBLIC? YES ( ) NO (XX)

26. LOCAL CONTACT PERSON OR ORGANIZATION
Landmarks Assoc. of St. Louis

27. OTHER SURVEYS IN WHICH INCLUDED

28. NO. OF STORIES 2½

29. BASEMENT? YES (X) NO ( )

30. FOUNDATION MATERIAL stone

31. WALL CONSTRUCTION masonry bearing

32. ROOF TYPE AND MATERIAL mansard

33. NO. OF BAYS FRONT 3 SIDE other 20

34. WALL TREATMENT brick w/stone veneer

35. PLAN SHAPE rectangular

36. CHANGES (EXPLAIN IN NO. 42) ADDITION ( ) ALTERED ( ) MOVED ( )

37. CONDITION unknown
INTERIOR _____
EXTERIOR good

38. PRESERVATION UNDERWAY? YES (XX) NO ( )

39. ENDANGERED? BY WHAT? YES ( ) NO (XX)

40. VISIBLE FROM PUBLIC ROAD? YES (XX) NO ( )

41. DISTANCE FROM AND FRONTAGE ON ROAD

42. FURTHER DESCRIPTION OF IMPORTANT FEATURES
Pair of identical Italianate/Mansard residences. Features include round-arched window and door openings with ornamental wooden hoods on first and second stories. First story entrance and windows are also pedimented. Dressed stone veneer facades embellished with panelled wood cornices. Both residences feature bell-cast mansard roofs, however 1813 Kennett employs asphalt

43. HISTORY AND SIGNIFICANCE (cont.) 287 A

These two identical residences are known to have been constructed before 1875, as they are illustrated on Compton and Dry's 1875 birds'eye view of Lafayette Square.

44. DESCRIPTION OF ENVIRONMENT AND OUTBUILDINGS

45. SOURCES OF INFORMATION
city records and directories, maps, and site visit

46. PREPARED BY Barbara Lang

47. ORGANIZATION Landmarks Assoc.

48. DATE 1/85

49. REVISION DATE(S)

RETURN THIS FORM WHEN COMPLETED TO: OFFICE OF HISTORIC PRESERVATION
P.O. BOX 176
JEFFERSON CITY, MISSOURI 65102
PH. 314-751-4096

IF ADDITIONAL SPACE IS NEEDED, ATTACH SEPARATE SHEET(S) TO THIS FORM

1. NO. 2. COUNTY 4. PRESENT LOCAL NAME(S) OR DESIGNATION(S) 5. OTHER NAME(S) 6. TOWNSHIP RANGE SECTION

SLC-AS-007-172

42. Further Description of Important Features:

...shingling whereas 1815 Kennett retains original slate shingles. Dormers are gabled. Sidewalk in front of this row of Italianate residences on Kennett Place is granite laid by the American Granite Co. of 1820 Park Avenue, as noted on the sidewalk marker.

287 B

1813

287 C

1815

MADONNA
GRANITE
GOV. FLAGRAT '99
1020 PARK AVE

MISSOURI OFFICE OF HISTORIC PRESERVATION

ARCHITECTURAL/HISTORIC INVENTORY SURVEY FORM SLC-AS-007-173

1. NO. 290

2. COUNTY N/A

3. LOCATION OF NEGATIVES Landmarks Assoc.

4. PRESENT LOCAL NAME(S) OR DESIGNATION(S)
1814 Kennett Place mo-84-00081 664-403-030

5. OTHER NAME(S)

6. SPECIFIC LEGAL LOCATION
TOWNSHIP _____ RANGE _____ SECTION _____
IF CITY OR TOWN, STREET ADDRESS
1814 Kennett Place

7. CITY OR TOWN IF RURAL, VICINITY
St. Louis

8. DESCRIPTION OF LOCATION

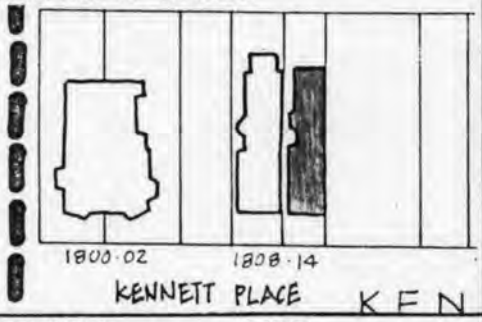

9. COORDINATES UTM
LAT
LONG

10. SITE ( ) STRUCTURE ( ) BUILDING (XX) OBJECT ( )

11. ON NATIONAL REGISTER? YES (XX) NO ( )

12. IS IT ELIGIBLE? YES ( ) NO ( )

13. PART OF ESTAB. HIST. DISTRICT? YES (XX) NO ( )

14. DISTRICT POTENTIAL? YES ( ) NO ( )

15. NAME OF ESTABLISHED DISTRICT
Lafayette Square Historic Dist.

16. THEMATIC CATEGORY
N/A

17. DATE(S) OR PERIOD
circa 1883

18. STYLE OR DESIGN
Italianate/Mansard 19

19. ARCHITECT OR ENGINEER
unknown

20. CONTRACTOR OR BUILDER
unknown

21. ORIGINAL USE, IF APPARENT
~~dwelling - single family~~

22. PRESENT USE
~~same~~

23. OWNERSHIP PUBLIC ( ) PRIVATE (XX)

24. OWNER'S NAME AND ADDRESS IF KNOWN

25. OPEN TO PUBLIC? YES ( ) NO (XX)

26. LOCAL CONTACT PERSON OR ORGANIZATION
Landmarks Assoc. of St. Louis

27. OTHER SURVEYS IN WHICH INCLUDED

28. NO. OF STORIES 2½

29. BASEMENT? YES (XX) NO ( )

30. FOUNDATION MATERIAL
stone

31. WALL CONSTRUCTION
masonry bearing

32. ROOF TYPE AND MATERIAL
mansard

33. NO. OF BAYS FRONT 3 SIDE 40

34. WALL TREATMENT
brick w/stone veneer

35. PLAN SHAPE rectangular

36. CHANGES (EXPLAIN IN NO. 42) ADDITION ( ) ALTERED ( ) MOVED ( )

37. CONDITION INTERIOR unknown EXTERIOR good

38. PRESERVATION UNDERWAY? YES (XX) NO ( )

39. ENDANGERED? BY WHAT? YES ( ) NO (XX)

40. VISIBLE FROM PUBLIC ROAD? YES (XX) NO ( )

41. DISTANCE FROM AND FRONTAGE ON ROAD

42. FURTHER DESCRIPTION OF IMPORTANT FEATURES

-Unusually detailed bracketed and beaded cornice.

-Gabled dormers feature decorative pierced work in gable-ends.

43. HISTORY AND SIGNIFICANCE

This residence was constructed between 1875 and 1883, as it is illustrated on G.M. Hopkin's 1883 map of Lafayette Square.

44. DESCRIPTION OF ENVIRONMENT AND OUTBUILDINGS

45. SOURCES OF INFORMATION
city records and directories, maps, and site visit

46. PREPARED BY
Barbara Lang

47. ORGANIZATION
Landmarks Assoc.

48. DATE 1/85

49. REVISION DATE(S)

RETURN THIS FORM WHEN COMPLETED TO: OFFICE OF HISTORIC PRESERVATION
P.O. BOX 176
JEFFERSON CITY, MISSOURI 65102
PH. 314-751-4096

IF ADDITIONAL SPACE IS NEEDED, ATTACH SEPARATE SHEET(S) TO THIS FORM

1. NO. 2. COUNTY 4. PRESENT LOCAL NAME(S) OR DESIGNATION(S) 5. OTHER NAME(S) 6. TOWNSHIP RANGE SECTION

MISSOURI OFFICE OF HISTORIC PRESERVATION

ARCHITECTURAL/HISTORIC INVENTORY SURVEY FORM SLC-AS-007-174

1. NO. 288

2. COUNTY N/A

3. LOCATION OF NEGATIVES Landmarks Assoc.

4. PRESENT LOCAL NAME(S) OR DESIGNATION(S) 1824 Kennett Place

5. OTHER NAME(S)

6. SPECIFIC LEGAL LOCATION TOWNSHIP_____ RANGE_____ SECTION_____
IF CITY OR TOWN, STREET ADDRESS 1824 Kennett Place

7. CITY OR TOWN St. Louis IF RURAL, VICINITY

8. DESCRIPTION OF LOCATION

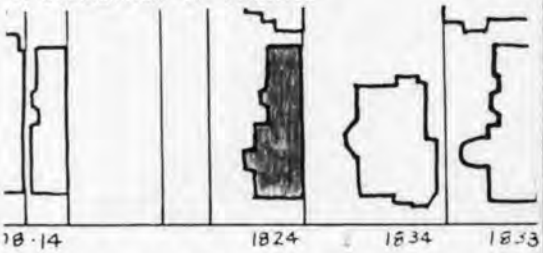

9. COORDINATES UTM
LAT
LONG

10. SITE ( ) STRUCTURE ( ) BUILDING (XX) OBJECT ( )

11. ON NATIONAL REGISTER? YES (XX) NO ( )

12. IS IT ELIGIBLE? YES ( ) NO ( )

13. PART OF ESTAB. HIST. DISTRICT? YES (XX) NO ( )

14. DISTRICT POTENTIAL? YES ( ) NO ( )

15. NAME OF ESTABLISHED DISTRICT Lafayette Square Historic District

16. THEMATIC CATEGORY N/A

17. DATE(S) OR PERIOD circa 1883

18. STYLE OR DESIGN Italianate/Mansard 19

19. ARCHITECT OR ENGINEER unknown

20. CONTRACTOR OR BUILDER unknown

21. ORIGINAL USE, IF APPARENT dwelling - single family

22. PRESENT USE same

23. OWNERSHIP PUBLIC ( ) PRIVATE (XX)

24. OWNER'S NAME AND ADDRESS IF KNOWN

25. OPEN TO PUBLIC? YES ( ) NO (XX)

26. LOCAL CONTACT PERSON OR ORGANIZATION Landmarks Assoc. of St. Louis

27. OTHER SURVEYS IN WHICH INCLUDED

28. NO. OF STORIES 2½

29. BASEMENT? YES (XX) NO ( )

30. FOUNDATION MATERIAL stone

31. WALL CONSTRUCTION masonry bearing

32. ROOF TYPE AND MATERIAL mansard ft DR

33. NO. OF BAYS FRONT 3 SIDE 20

34. WALL TREATMENT brick w/stone veneer

35. PLAN SHAPE rectangular

36. CHANGES (EXPLAIN IN NO. 42) ADDITION ( ) ALTERED ( ) MOVED ( )

37. CONDITION INTERIOR unknown EXTERIOR good

38. PRESERVATION UNDERWAY? YES (XX) NO ( )

39. ENDANGERED? BY WHAT? YES ( ) NO (XX)

40. VISIBLE FROM PUBLIC ROAD? YES (XX) NO ( )

41. DISTANCE FROM AND FRONTAGE ON ROAD

42. FURTHER DESCRIPTION OF IMPORTANT FEATURES

-Bracketed, denticulated cornice.

-Dressed stone foundation.

43. HISTORY AND SIGNIFICANCE

This residence was constructed between 1875 and 1883, as it is illustrated on G.M Hopkin's 1883 map of Lafayette Square.

44. DESCRIPTION OF ENVIRONMENT AND OUTBUILDINGS

45. SOURCES OF INFORMATION
city records and directories, maps, and site visit

46. PREPARED BY Barbara Lang

47. ORGANIZATION Landmarks Assoc.

48. DATE 1/85

49. REVISION DATE(S)

RETURN THIS FORM WHEN COMPLETED TO: OFFICE OF HISTORIC PRESERVATION
P.O. BOX 176
JEFFERSON CITY, MISSOURI 65102
PH. 314-751-4096

IF ADDITIONAL SPACE IS NEEDED, ATTACH SEPARATE SHEET(S) TO THIS FORM

1. NO. 2. COUNTY 4. PRESENT LOCAL NAME(S) OR DESIGNATION(S) 5. OTHER NAME(S) 6. TOWNSHIP RANGE SECTION

MISSOURI OFFICE OF HISTORIC PRESERVATION

ARCHITECTURAL/HISTORIC INVENTORY SURVEY FORM SLC-AS-007-175

1. NO. 295

2. COUNTY N/A

3. LOCATION OF NEGATIVES Landmarks Assoc.

4. PRESENT LOCAL NAME(S) OR DESIGNATION(S)
1827, 1829, 1831 Kennett Place

5. OTHER NAME(S)

6. SPECIFIC LEGAL LOCATION
TOWNSHIP _____ RANGE _____ SECTION _____
IF CITY OR TOWN, STREET ADDRESS
1827, 1829, 1831 Kennett Place

7. CITY OR TOWN IF RURAL, VICINITY
St. Louis

8. DESCRIPTION OF LOCATION
KENNETT PL

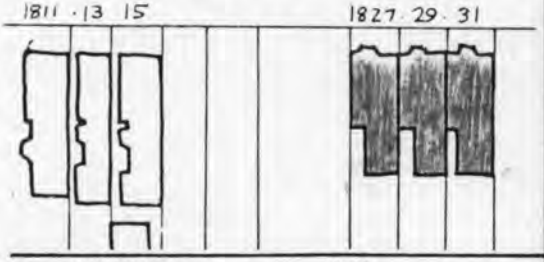

9. COORDINATES UTM
LAT
LONG

10. SITE ( ) STRUCTURE ( )
BUILDING (XX) OBJECT ( )

11. ON NATIONAL REGISTER? YES (XX) NO ( )

12. IS IT ELIGIBLE? YES ( ) NO ( )

13. PART OF ESTAB. HIST. DISTRICT? YES (XX) NO ( )

14. DISTRICT POTENTIAL? YES ( ) NO ( )

15. NAME OF ESTABLISHED DISTRICT
Lafayette Square Historic Dist.

16. THEMATIC CATEGORY
N/A

17. DATE(S) OR PERIOD
circa 1880

18. STYLE OR DESIGN
Italianate 42 19

19. ARCHITECT OR ENGINEER
unknown

20. CONTRACTOR OR BUILDER
unknown

21. ORIGINAL USE, IF APPARENT
(three) single family dwellings

22. PRESENT USE
same

23. OWNERSHIP PUBLIC ( ) PRIVATE (X)

24. OWNER'S NAME AND ADDRESS IF KNOWN

25. OPEN TO PUBLIC? YES ( ) NO (XX)

26. LOCAL CONTACT PERSON OR ORGANIZATION
Landmarks Assoc. of St. Louis

27. OTHER SURVEYS IN WHICH INCLUDED

28. NO. OF STORIES 2

29. BASEMENT? YES (XX) NO ( )

30. FOUNDATION MATERIAL
stone

31. WALL CONSTRUCTION
masonry bearing

32. ROOF TYPE AND MATERIAL
flat

33. NO. OF BAYS FRONT 4 SIDE 20 40

34. WALL TREATMENT
brick w/stone veneer

35. PLAN SHAPE
rectangular

36. CHANGES (EXPLAIN IN NO. 42) ADDITION ( ) ALTERED ( ) MOVED ( )

37. CONDITION INTERIOR unknown
EXTERIOR good

38. PRESERVATION UNDERWAY? YES (XX) NO ( )

39. ENDANGERED? BY WHAT? YES ( ) NO (XX)

40. VISIBLE FROM PUBLIC ROAD? YES (XX) NO ( )

41. DISTANCE FROM AND FRONTAGE ON ROAD

42. FURTHER DESCRIPTION OF IMPORTANT FEATURES
Row of three identical stone front, Italianate brick residences. Features include segmentally arched windows embellished with decorative "hoods" of incised floral carving, stone sills and sill brackets on the lower story, and a stone sill-course above, and ornate bracketed and modillioned wood cornices.

PHOTO MUST BE PROVIDED

43. HISTORY AND SIGNIFICANCE

These residences are known to have been built between 1875 and 1883.

44. DESCRIPTION OF ENVIRONMENT AND OUTBUILDINGS

45. SOURCES OF INFORMATION
city records and directories, maps, and site visit

46. PREPARED BY
Barbara Lang

47. ORGANIZATION
Landmarks Assoc.

48. DATE 1/85

49. REVISION DATE(S)

RETURN THIS FORM WHEN COMPLETED TO: OFFICE OF HISTORIC PRESERVATION
P.O. BOX 176
JEFFERSON CITY, MISSOURI 65102
PH. 314-751-4096

IF ADDITIONAL SPACE IS NEEDED, ATTACH SEPARATE SHEET(S) TO THIS FORM

1. NO. 2. COUNTY 4. PRESENT LOCAL NAME(S) OR DESIGNATION(S) 5. OTHER NAME(S) 6. TOWNSHIP RANGE SECTION

MISSOURI OFFICE OF HISTORIC PRESERVATION

ARCHITECTURAL/HISTORIC INVENTORY SURVEY FORM

SLC-AS-007-176

1. NO. 289

2. COUNTY N/A

3. LOCATION OF NEGATIVES Landmarks Assoc.

4. PRESENT LOCAL NAME(S) OR DESIGNATION(S) 1834 Kennett Place

5. OTHER NAME(S)

6. SPECIFIC LEGAL LOCATION TOWNSHIP _____ RANGE _____ SECTION _____

IF CITY OR TOWN, STREET ADDRESS 1834 Kennett Place

7. CITY OR TOWN St. Louis IF RURAL, VICINITY

8. DESCRIPTION OF LOCATION

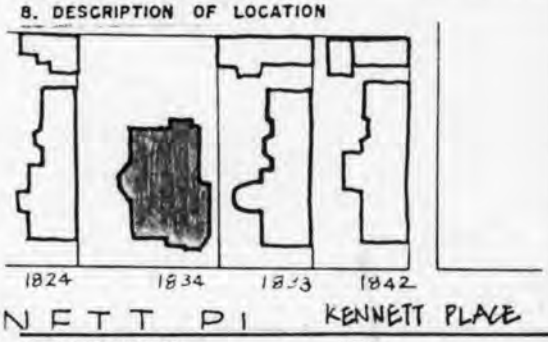

9. COORDINATES UTM

LAT

LONG

10. SITE ( ) STRUCTURE ( ) BUILDING (X) OBJECT ( )

11. ON NATIONAL REGISTER? YES (X) NO ( )

12. IS IT ELIGIBLE? YES ( ) NO ( )

13. PART OF ESTAB. HIST. DISTRICT? YES (X) NO ( )

14. DISTRICT POTENTIAL? YES ( ) NO ( )

15. NAME OF ESTABLISHED DISTRICT Lafayette Square Historic Dist.

16. THEMATIC CATEGORY N/A

17. DATE(S) OR PERIOD circa 1875

18. STYLE OR DESIGN Italianate 49

19. ARCHITECT OR ENGINEER unknown

20. CONTRACTOR OR BUILDER unknown

21. ORIGINAL USE, IF APPARENT dwelling - single family

22. PRESENT USE same St

23. OWNERSHIP PUBLIC ( ) PRIVATE (XX)

24. OWNER'S NAME AND ADDRESS IF KNOWN

25. OPEN TO PUBLIC? YES ( ) NO (XX)

26. LOCAL CONTACT PERSON OR ORGANIZATION Landmarks Assoc. of St. Louis

27. OTHER SURVEYS IN WHICH INCLUDED

28. NO. OF STORIES 2

29. BASEMENT? YES (XXX) NO ( )

30. FOUNDATION MATERIAL stone

31. WALL CONSTRUCTION masonry bearing

32. ROOF TYPE AND MATERIAL flat HP

33. NO. OF BAYS FRONT 4 SIDE 20 other

34. WALL TREATMENT brick w/stone veneer

35. PLAN SHAPE irregular

36. CHANGES (EXPLAIN IN NO. 42) ADDITION ( ) ALTERED ( ) MOVED ( )

37. CONDITION INTERIOR unknown EXTERIOR good

38. PRESERVATION UNDERWAY? YES (XX) NO ( )

39. ENDANGERED? BY WHAT? YES ( ) NO (XX)

40. VISIBLE FROM PUBLIC ROAD? YES (XX) NO ( )

41. DISTANCE FROM AND FRONTAGE ON ROAD

42. FURTHER DESCRIPTION OF IMPORTANT FEATURES

This two story residence features dressed stone foundation and veneer on Kennett Place facade, round-arched window and door openings, four-sided projecting bay window on lower story, and bracketed and modillioned wood cornice.

43. HISTORY AND SIGNIFICANCE

Italianate residence was constructed sometime before 1875, as it is illustrated on Compton and Dry's 1875 birds'eye view of Lafayette Square.

44. DESCRIPTION OF ENVIRONMENT AND OUTBUILDINGS

45. SOURCES OF INFORMATION

city records and directories, maps, and site visit

46. PREPARED BY Barbara Lang

47. ORGANIZATION Landmarks Assoc.

48. DATE 1/85

49. REVISION DATE(S)

RETURN THIS FORM WHEN COMPLETED TO: OFFICE OF HISTORIC PRESERVATION
P.O. BOX 176
JEFFERSON CITY, MISSOURI 65102
PH. 314-751-4096

IF ADDITIONAL SPACE IS NEEDED, ATTACH SEPARATE SHEET(S) TO THIS FORM

1. NO. 2. COUNTY 4. PRESENT LOCAL NAME(S) OR DESIGNATION(S) 5. OTHER NAME(S) 6. TOWNSHIP RANGE SECTION

1834

MISSOURI OFFICE OF HISTORIC PRESERVATION

ARCHITECTURAL/HISTORIC INVENTORY SURVEY FORM SLC-AS-007-177

1. NO. 291

2. COUNTY N/A

3. LOCATION OF NEGATIVES Landmarks Association

4. PRESENT LOCAL NAME(S) OR DESIGNATION(S) 1838 Kennett Place

5. OTHER NAME(S)

6. SPECIFIC LEGAL LOCATION
TOWNSHIP _____ RANGE _____ SECTION _____
IF CITY OR TOWN, STREET ADDRESS 1838 Kennett Place

7. CITY OR TOWN St. Louis IF RURAL, VICINITY

8. DESCRIPTION OF LOCATION

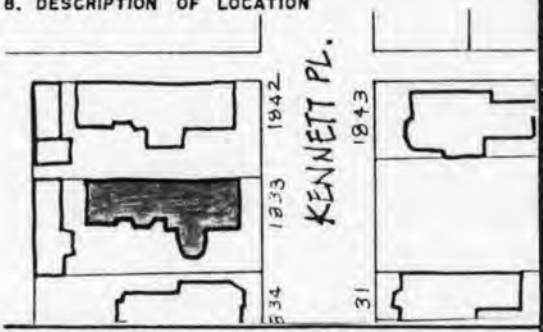

9. COORDINATES UTM
LAT
LONG

10. SITE ( ) STRUCTURE ( ) BUILDING (XX) OBJECT ( )

11. ON NATIONAL REGISTER? YES (XX) NO ( )

12. IS IT ELIGIBLE? YES ( ) NO ( )

13. PART OF ESTAB. HIST. DISTRICT? YES (XX) NO ( )

14. DISTRICT POTENTIAL? YES ( ) NO ( )

15. NAME OF ESTABLISHED DISTRICT Lafayette Square Historic District

16. THEMATIC CATEGORY N/A

17. DATE(S) OR PERIOD circa 1875

18. STYLE OR DESIGN Italianate/Mansard 93 19

19. ARCHITECT OR ENGINEER unknown

20. CONTRACTOR OR BUILDER unknown

21. ORIGINAL USE, IF APPARENT ~~dwelling single family~~

22. PRESENT USE same

23. OWNERSHIP PUBLIC ( ) PRIVATE (XX)

24. OWNER'S NAME AND ADDRESS IF KNOWN

25. OPEN TO PUBLIC? YES ( ) NO (XX)

26. LOCAL CONTACT PERSON OR ORGANIZATION Landmarks Assoc. of St. Louis

27. OTHER SURVEYS IN WHICH INCLUDED

28. NO. OF STORIES 2½

29. BASEMENT? YES (XX) NO ( )

30. FOUNDATION MATERIAL stone

31. WALL CONSTRUCTION masonry bearing

32. ROOF TYPE AND MATERIAL mansard

33. NO. OF BAYS FRONT 3 SIDE 20

34. WALL TREATMENT brick w/stone veneer

35. PLAN SHAPE rectangular

36. CHANGES (EXPLAIN IN NO. 42) ADDITION ( ) ALTERED ( ) MOVED ( )

37. CONDITION INTERIOR unknown EXTERIOR good

38. PRESERVATION UNDERWAY? YES (XX) NO ( )

39. ENDANGERED? BY WHAT? YES ( ) NO (XX)

40. VISIBLE FROM PUBLIC ROAD? YES (XX) NO ( )

41. DISTANCE FROM AND FRONTAGE ON ROAD

42. FURTHER DESCRIPTION OF IMPORTANT FEATURES

- Panelled wood cornice feature dentils, modillions, and miniature brackets.

-Pedimented dormer windows are one-over-one light sash (windows).

43. HISTORY AND SIGNIFICANCE

This residence was constructed before 1875, as it is illustrated on Compton and Dry's 1875 birds'eye view of Lafayette Square.

44. DESCRIPTION OF ENVIRONMENT AND OUTBUILDINGS

45. SOURCES OF INFORMATION
city records and directories, maps, and site visit

46. PREPARED BY Barbara Lang

47. ORGANIZATION Landmarks Assoc.

48. DATE 1/85

49. REVISION DATE(S)

RETURN THIS FORM WHEN COMPLETED TO: OFFICE OF HISTORIC PRESERVATION
P.O. BOX 176
JEFFERSON CITY, MISSOURI 65102
PH. 314-751-4096

IF ADDITIONAL SPACE IS NEEDED, ATTACH SEPARATE SHEET(S) TO THIS FORM

1. NO. 2. COUNTY 4. PRESENT LOCAL NAME(S) OR DESIGNATION(S) 5. OTHER NAME(S) 6. TOWNSHIP RANGE SECTION

MISSOURI OFFICE OF HISTORIC PRESERVATION

ARCHITECTURAL/HISTORIC INVENTORY SURVEY FORM SLC-AS-007178

1. NO. 293

2. COUNTY N/A

3. LOCATION OF NEGATIVES Landmarks Assoc.

4. PRESENT LOCAL NAME(S) OR DESIGNATION(S)
1842 Kennett Place

5. OTHER NAME(S)

6. SPECIFIC LEGAL LOCATION
TOWNSHIP _____ RANGE _____ SECTION _____
IF CITY OR TOWN, STREET ADDRESS
1842 Kennett Place

7. CITY OR TOWN IF RURAL, VICINITY
St. Louis

8. DESCRIPTION OF LOCATION

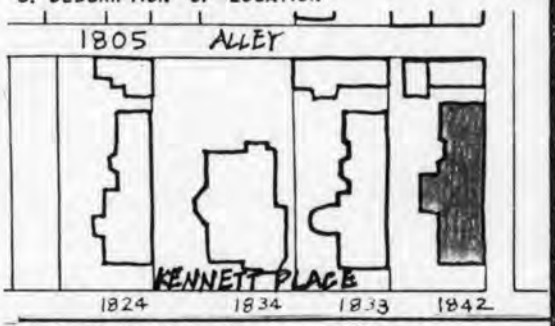

9. COORDINATES UTM
LAT
LONG

10. SITE ( ) STRUCTURE ( ) BUILDING (XX) OBJECT ( )

11. ON NATIONAL REGISTER? YES (XX) NO ( )

12. IS IT ELIGIBLE? YES ( ) NO ( )

13. PART OF ESTAB. HIST. DISTRICT? YES (XX) NO ( )

14. DISTRICT POTENTIAL? YES ( ) NO ( )

15. NAME OF ESTABLISHED DISTRICT
Lafayette Square Historic Dist.

16. THEMATIC CATEGORY
N/A

17. DATE(S) OR PERIOD
circa 1875

18. STYLE OR DESIGN
Italianate 19

19. ARCHITECT OR ENGINEER
unknown

20. CONTRACTOR OR BUILDER
unknown

21. ORIGINAL USE, IF APPARENT
dwelling - single family

22. PRESENT USE
dwelling - single family

23. OWNERSHIP PUBLIC ( ) PRIVATE (XX)

24. OWNER'S NAME AND ADDRESS IF KNOWN

25. OPEN TO PUBLIC? YES ( ) NO (XX)

26. LOCAL CONTACT PERSON OR ORGANIZATION
Landmarks Assoc. of St. Louis

27. OTHER SURVEYS IN WHICH INCLUDED

28. NO OF STORIES 2

29. BASEMENT? YES (XX) NO ( )

30. FOUNDATION MATERIAL
stone

31. WALL CONSTRUCTION
masonry bearing

32. ROOF TYPE AND MATERIAL
flat (altered)

33. NO. OF BAYS FRONT 3 SIDE

34. WALL TREATMENT
brick w/stone veneer

35. PLAN SHAPE rectangular

36. CHANGES (EXPLAIN IN NO. 42) ADDITION ( ) ALTERED (XX) MOVED ( )

37. CONDITION INTERIOR unknown EXTERIOR fair

38. PRESERVATION UNDERWAY? YES ( ) NO (XX)

39. ENDANGERED? BY WHAT? YES ( ) NO (XX)

40. VISIBLE FROM PUBLIC ROAD? YES (XX) NO ( )

41. DISTANCE FROM AND FRONTAGE ON ROAD

42. FURTHER DESCRIPTION OF IMPORTANT FEATURES

Original mansard roof has been removed.

43. HISTORY AND SIGNIFICANCE

This residence was constructed before 1875, as it is illustrated on Compton and Dry's 1875 birds'eye view of Lafayette Square.

44. DESCRIPTION OF ENVIRONMENT AND OUTBUILDINGS

45. SOURCES OF INFORMATION
city records and directories, maps, and site visit

46. PREPARED BY
Barbara Lang

47. ORGANIZATION
Landmarks Assoc.

48. DATE 1/85

49. REVISION DATE(S)

RETURN THIS FORM WHEN COMPLETED TO: OFFICE OF HISTORIC PRESERVATION
P.O. BOX 176
JEFFERSON CITY, MISSOURI 65102
PH. 314-751-4096

IF ADDITIONAL SPACE IS NEEDED, ATTACH SEPARATE SHEET(S) TO THIS FORM

1. NO. 2. COUNTY 4. PRESENT LOCAL NAME(S) OR DESIGNATION(S) 5. OTHER NAME(S) 6. TOWNSHIP RANGE SECTION

MISSOURI OFFICE OF HISTORIC PRESERVATION

ARCHITECTURAL/HISTORIC INVENTORY SURVEY FORM

SLC-AS-007-179

1. NO. 294

2. COUNTY N/A

3. LOCATION OF NEGATIVES Landmarks Assoc.

4. PRESENT LOCAL NAME(S) OR DESIGNATION(S)
1843 Kennett Place

5. OTHER NAME(S)

6. SPECIFIC LEGAL LOCATION
TOWNSHIP _____ RANGE _____ SECTION _____
IF CITY OR TOWN, STREET ADDRESS
1843 Kennett Place

7. CITY OR TOWN IF RURAL, VICINITY
St. Louis

8. DESCRIPTION OF LOCATION
T T PL. KENNETT PLACE

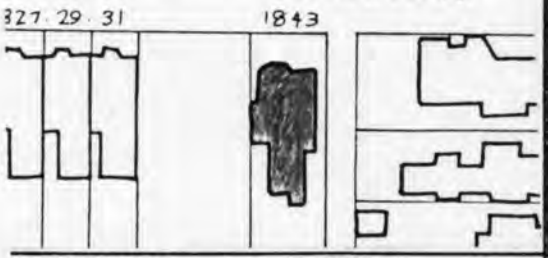

9. COORDINATES UTM
LAT
LONG

10. SITE ( ) STRUCTURE ( )
BUILDING (X) OBJECT ( )

11. ON NATIONAL REGISTER? YES (X) NO ( )

12. IS IT ELIGIBLE? YES ( ) NO ( )

13. PART OF ESTAB. HIST. DISTRICT? YES (X) NO ( )

14. DISTRICT POTENTIAL? YES ( ) NO ( )

15. NAME OF ESTABLISHED DISTRICT
Lafayette Square Historic District

16. THEMATIC CATEGORY
N/A

17. DATE(S) OR PERIOD
1893

18. STYLE OR DESIGN
Queen Anne 99

19. ARCHITECT OR ENGINEER
unknown

20. CONTRACTOR OR BUILDER
unknown

21. ORIGINAL USE, IF APPARENT
dwelling - single family

22. PRESENT USE
same

23. OWNERSHIP PUBLIC ( ) PRIVATE (XX)

24. OWNER'S NAME AND ADDRESS IF KNOWN

25. OPEN TO PUBLIC? YES ( ) NO (XX)

26. LOCAL CONTACT PERSON OR ORGANIZATION
Landmarks Assoc. of St. Louis

27. OTHER SURVEYS IN WHICH INCLUDED

28. NO. OF STORIES 2

29. BASEMENT? YES (XX) NO ( )

30. FOUNDATION MATERIAL
stone

31. WALL CONSTRUCTION
masonry bearing

32. ROOF TYPE AND MATERIAL
gable/conical

33. NO. OF BAYS FRONT 2 lg. SIDE

34. WALL TREATMENT
red brick

35. PLAN SHAPE rectangular

36. CHANGES (EXPLAIN IN NO. 42) ADDITION ( ) ALTERED ( ) MOVED ( )

37. CONDITION
INTERIOR unknown
EXTERIOR good

38. PRESERVATION UNDERWAY? YES (XX) NO ( )

39. ENDANGERED? BY WHAT? YES ( ) NO (XX)

40. VISIBLE FROM PUBLIC ROAD? YES (XX) NO ( )

41. DISTANCE FROM AND FRONTAGE ON ROAD

42. FURTHER DESCRIPTION OF IMPORTANT FEATURES
-Round arched recessed entrance.

-Stone sills.

-Four-sided tower with bell-cast conical roof.

43. HISTORY AND SIGNIFICANCE

This residence was constructed in 1893 for G.A. and Ida Finkelnburg at a cost of $6000.

44. DESCRIPTION OF ENVIRONMENT AND OUTBUILDINGS

45. SOURCES OF INFORMATION
city records and directories, maps, and site visit

46. PREPARED BY
Barbara Lang

47. ORGANIZATION
Landmarks Assoc.

48. DATE 1/85

49. REVISION DATE(S)

RETURN THIS FORM WHEN COMPLETED TO: OFFICE OF HISTORIC PRESERVATION
P.O. BOX 176
JEFFERSON CITY, MISSOURI 65102
PH. 314-751-4096

IF ADDITIONAL SPACE IS NEEDED, ATTACH SEPARATE SHEET(S) TO THIS FORM

1. NO. 2. COUNTY 4. PRESENT LOCAL NAME(S) OR DESIGNATION(S) 5. OTHER NAME(S) 6. TOWNSHIP RANGE SECTION

MISSOURI OFFICE OF HISTORIC PRESERVATION

ARCHITECTURAL/HISTORIC INVENTORY SURVEY FORM SLC-AS-007-180

1. NO. 361

2. COUNTY N/A

3. LOCATION OF NEGATIVES Landmarks Association

4. PRESENT LOCAL NAME(S) OR DESIGNATION(S) 1601-07 Lafayette Avenue/1631-43 Grattan Street

5. OTHER NAME(S)

6. SPECIFIC LEGAL LOCATION TOWNSHIP _____ RANGE _____ SECTION _____

IF CITY OR TOWN, STREET ADDRESS 1601-07 Lafayette/1631-43 Grattan

7. CITY OR TOWN St. Louis IF RURAL, VICINITY

8. DESCRIPTION OF LOCATION

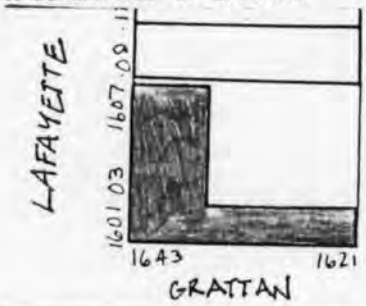

9. COORDINATES UTM
LAT
LONG

10. SITE ( ) STRUCTURE ( ) BUILDING (X) OBJECT ( )

11. ON NATIONAL REGISTER? YES ( ) NO (X)

12. IS IT ELIGIBLE? YES ( ) NO (XX)

13. PART OF ESTAB. HIST. DISTRICT? YES ( ) NO (X)

14. DISTRICT POTENTIAL? YES (XX) NO ( )

15. NAME OF ESTABLISHED DISTRICT

16. THEMATIC CATEGORY N/A

17. DATE(S) OR PERIOD 1905-06

18. STYLE OR DESIGN (altered) 20th cen. commercial

19. ARCHITECT OR ENGINEER unknown

20. CONTRACTOR OR BUILDER St. Louis Granitoid Curbstone

21. ORIGINAL USE, IF APPARENT workshop and offices

22. PRESENT USE restaurant and garage

23. OWNERSHIP PUBLIC ( ) PRIVATE (XX)

24. OWNER'S NAME AND ADDRESS IF KNOWN

25. OPEN TO PUBLIC? YES ( ) NO (XX)

26. LOCAL CONTACT PERSON OR ORGANIZATION Landmarks Assoc. of St. Louis

27. OTHER SURVEYS IN WHICH INCLUDED

28. NO. OF STORIES 1

29. BASEMENT? YES ( ) NO (XX)

30. FOUNDATION MATERIAL concrete

31. WALL CONSTRUCTION masonry bearing

32. ROOF TYPE AND MATERIAL flat

33. NO. OF BAYS FRONT SIDE 3

34. WALL TREATMENT red brick

35. PLAN SHAPE rectangular

36. CHANGES (EXPLAIN IN NO. 42) ADDITION ( ) ALTERED (XX) MOVED ( )

37. CONDITION INTERIOR unknown EXTERIOR fair

38. PRESERVATION UNDERWAY? YES ( ) NO (XX)

39. ENDANGERED? BY WHAT? YES ( ) NO (XX)

40. VISIBLE FROM PUBLIC ROAD? YES (XX) NO ( )

41. DISTANCE FROM AND FRONTAGE ON ROAD

42. FURTHER DESCRIPTION OF IMPORTANT FEATURES

Concrete storefront has been altered several times. Currently sheathed in contemporary paneling.

43. HISTORY AND SIGNIFICANCE

In 1905, a one story concrete workshop and office structure was erected by the St. Louis Granitoid Co. for a cost of $200. This structure fronted Lafayette Avenue and included the addresses 1601 through 1607 Lafayette. This structure was expanded by the firm in 1906 to include the structure fronting Grattan Street. In 1924, however, the Rose Hill Dairy purchased the concrete store and remodelled it under the direction of the architectural firm of C.W. Schuler and Co. The storefront has been altered since this time, also.

44. DESCRIPTION OF ENVIRONMENT AND OUTBUILDINGS

45. SOURCES OF INFORMATION

city records and directories, mpas, and site visit

46. PREPARED BY Barbara Lang

47. ORGANIZATION Landmarks Association

48. DATE 1/85

49. REVISION DATE(S)

RETURN THIS FORM WHEN COMPLETED TO: OFFICE OF HISTORIC PRESERVATION
P.O. BOX 176
JEFFERSON CITY, MISSOURI 65102
PH. 314-751-4096

IF ADDITIONAL SPACE IS NEEDED, ATTACH SEPARATE SHEET(S) TO THIS FORM

1. NO. 2. COUNTY 4. PRESENT LOCAL NAME(S) OR DESIGNATION(S) 5. OTHER NAME(S) 6. TOWNSHIP RANGE SECTION

UTO SERVICE

MISSOURI OFFICE OF HISTORIC PRESERVATION

ARCHITECTURAL/HISTORIC INVENTORY SURVEY FORM SLC-AS-007-181

1. NO. 367

2. COUNTY N/A

3. LOCATION OF NEGATIVES Landmarks Assoc

4. PRESENT LOCAL NAME(S) OR DESIGNATION(S) 1609 Lafayette Avenue Bldg DOE

5. OTHER NAME(S)

6. SPECIFIC LEGAL LOCATION TOWNSHIP _____ RANGE _____ SECTION _____

IF CITY OR TOWN, STREET ADDRESS 1609 Lafayette Avenue

7. CITY OR TOWN St. Louis IF RURAL, VICINITY

8. DESCRIPTION OF LOCATION

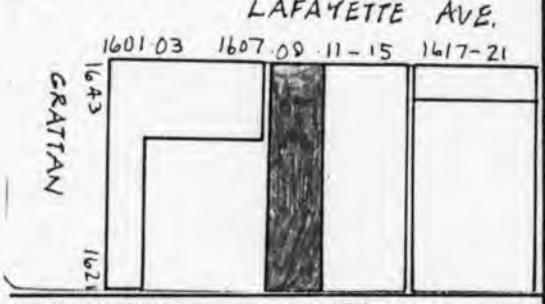

9. COORDINATES UTM

LAT

LONG

10. SITE ( ) STRUCTURE ( ) BUILDING (XX) OBJECT ( )

11. ON NATIONAL REGISTER? YES ( ) NO (XX)

12. IS IT ELIGIBLE? YES (XX) NO ( )

13. PART OF ESTAB. HIST. DISTRICT? YES ( ) NO (XX)

14. DISTRICT POTENTIAL? YES (XX) NO ( )

15. NAME OF ESTABLISHED DISTRICT

16. THEMATIC CATEGORY N/A

17. DATE(S) OR PERIOD 1886

18. STYLE OR DESIGN vernacular classicism

19. ARCHITECT OR ENGINEER unknown

20. CONTRACTOR OR BUILDER John Decker Livery

21. ORIGINAL USE, IF APPARENT livery DOE 160D

22. PRESENT USE auto service center

23. OWNERSHIP PUBLIC ( ) PRIVATE (XX)

24. OWNER'S NAME AND ADDRESS IF KNOWN

25. OPEN TO PUBLIC? YES (X) NO ( )

26. LOCAL CONTACT PERSON OR ORGANIZATION Landmarks Assoc. of St. Louis

27. OTHER SURVEYS IN WHICH INCLUDED

28. NO. OF STORIES 1

29. BASEMENT? YES ( ) NO (XX)

30. FOUNDATION MATERIAL stone

31. WALL CONSTRUCTION masonry bearing

32. ROOF TYPE AND MATERIAL flat PR

33. NO. OF BAYS FRONT 2 SIDE 30

34. WALL TREATMENT red brick 30

35. PLAN SHAPE rectangula

36. CHANGES (EXPLAIN IN NO. 42) ADDITION ( ) ALTERED (X) MOVED ( )

37. CONDITION INTERIOR unknown EXTERIOR fair

38. PRESERVATION UNDERWAY? YES (X) NO ( )

39. ENDANGERED? BY WHAT? YES ( ) NO (XX)

40. VISIBLE FROM PUBLIC ROAD? YES (XX) NO ( )

41. DISTANCE FROM AND FRONTAGE ON ROAD

42. FURTHER DESCRIPTION OF IMPORTANT FEATURES

The two-bay facade of this original livery structure is articulated by engaged brick pilasters which rise to a corbeled cornice. The facade of this structure has been altered to accomodate a new garage bay and new windows.

43. HISTORY AND SIGNIFICANCE

This one story structure was erected in 1886 by John Decker for use as a livery.

44. DESCRIPTION OF ENVIRONMENT AND OUTBUILDINGS

45. SOURCES OF INFORMATION

city records and directories, maps, and site visit

46. PREPARED BY Barbara Lang

47. ORGANIZATION Landmarks Assoc.

48. DATE 1/85

49. REVISION DATE(S)

RETURN THIS FORM WHEN COMPLETED TO: OFFICE OF HISTORIC PRESERVATION P.O. BOX 176 JEFFERSON CITY, MISSOURI 65102 PH. 314-751-4096

IF ADDITIONAL SPACE IS NEEDED, ATTACH SEPARATE SHEET(S) TO THIS FORM

1. NO. 2. COUNTY 4. PRESENT LOCAL NAME(S) OR DESIGNATION(S) 5. OTHER NAME(S) 6. TOWNSHIP RANGE SECTION

ED'S AUTO SERVICE

MISSOURI OFFICE OF HISTORIC PRESERVATION

ARCHITECTURAL/HISTORIC INVENTORY SURVEY FORM SLC-AS-007-182

1. NO. 363

2. COUNTY N/A

3. LOCATION OF NEGATIVES Landmarks Assoc.

4. PRESENT LOCAL NAME(S) OR DESIGNATION(S) 1611-15 Lafayette Avenue DOE

5. OTHER NAME(S)

6. SPECIFIC LEGAL LOCATION TOWNSHIP _____ RANGE _____ SECTION _____

IF CITY OR TOWN, STREET ADDRESS 1611-15 Lafayette Avenue

7. CITY OR TOWN St. Louis IF RURAL, VICINITY

8. DESCRIPTION OF LOCATION

LAFAYETTE AVENUE

1601-03 1607-09 11-15 1617-21 1623-25

1643

1621

9. COORDINATES UTM

LAT

LONG

10. SITE ( ) STRUCTURE ( ) BUILDING (X) OBJECT ( )

11. ON NATIONAL REGISTER? YES ( ) NO (X)

12. IS IT ELIGIBLE? YES (XX) NO ( )

13. PART OF ESTAB. HIST. DISTRICT? YES ( ) NO (XX)

14. DISTRICT POTENTIAL? YES (XX) NO ( )

15. NAME OF ESTABLISHED DISTRICT

16. THEMATIC CATEGORY N/A

17. DATE(S) OR PERIOD 1883

18. STYLE OR DESIGN Romanesque Revival

19. ARCHITECT OR ENGINEER unknown

20. CONTRACTOR OR BUILDER Theodore Salogne

21. ORIGINAL USE, IF APPARENT livery DOE 16D

22. PRESENT USE unknown

23. OWNERSHIP PUBLIC ( ) PRIVATE (XX)

24. OWNER'S NAME AND ADDRESS IF KNOWN

25. OPEN TO PUBLIC? YES ( ) NO (XX)

26. LOCAL CONTACT PERSON OR ORGANIZATION Landmarks Assoc. of St. Louis

27. OTHER SURVEYS IN WHICH INCLUDED

28. NO. OF STORIES 2

29. BASEMENT? YES ( ) NO (XX)

30. FOUNDATION MATERIAL stone

31. WALL CONSTRUCTION masonry bearing

32. ROOF TYPE AND MATERIAL flat PR

33. NO. OF BAYS FRONT 3 SIDE 30

34. WALL TREATMENT red brick 30

35. PLAN SHAPE rectangular

36. CHANGES (EXPLAIN IN NO. 42) ADDITION ( ) ALTERED (XX) MOVED ( )

37. CONDITION INTERIOR unknown EXTERIOR good

38. PRESERVATION UNDERWAY? YES ( ) NO (XX)

39. ENDANGERED? BY WHAT? YES ( ) NO (XX)

40. VISIBLE FROM PUBLIC ROAD? YES (XX) NO ( )

41. DISTANCE FROM AND FRONTAGE ON ROAD

42. FURTHER DESCRIPTION OF IMPORTANT FEATURES

This two story red brick structure features rusticated stone string course and window sills, and round-arch window openings on the second story. The large entrance has been altered, in addition to the lower story windows.

43. HISTORY AND SIGNIFICANCE

This two story brick structure was built for use as a livery in 1883 by Theodore Salogne. Cost of construction was given at $3000.

44. DESCRIPTION OF ENVIRONMENT AND OUTBUILDINGS

45. SOURCES OF INFORMATION

city records and directories, maps, and site visit

46. PREPARED BY Barbara Lang

47. ORGANIZATION Landmarks Assoc.

48. DATE 1/85

49. REVISION DATE(S)

RETURN THIS FORM WHEN COMPLETED TO: OFFICE OF HISTORIC PRESERVATION P.O. BOX 176 JEFFERSON CITY, MISSOURI 65102 PH. 314-751-4096

IF ADDITIONAL SPACE IS NEEDED, ATTACH SEPARATE SHEET(S) TO THIS FORM

1. NO. 2. COUNTY 4. PRESENT LOCAL NAME(S) OR DESIGNATION(S) 5. OTHER NAME(S) 6. TOWNSHIP RANGE SECTION

ED'S AUTO SERV

MISSOURI OFFICE OF HISTORIC PRESERVATION

ARCHITECTURAL/HISTORIC INVENTORY SURVEY FORM SLC-AS-007-183

1. NO. 365

2. COUNTY N/A

3. LOCATION OF NEGATIVES Landmarks Assoc.

4. PRESENT LOCAL NAME(S) OR DESIGNATION(S) 1617-21 Lafayette Avenue DOE

5. OTHER NAME(S)

6. SPECIFIC LEGAL LOCATION
TOWNSHIP _____ RANGE _____ SECTION _____
IF CITY OR TOWN, STREET ADDRESS 1617-21 Lafayette Avenue

7. CITY OR TOWN IF RURAL, VICINITY St. Louis

8. DESCRIPTION OF LOCATION

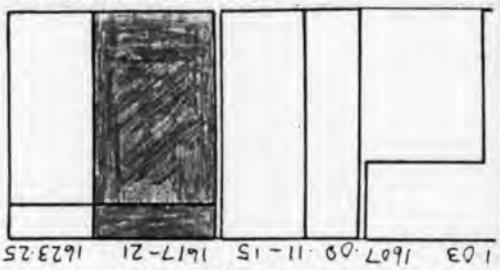

9. COORDINATES UTM
LAT
LONG

10. SITE ( ) STRUCTURE ( ) BUILDING (XX) OBJECT ( )

11. ON NATIONAL REGISTER? YES ( ) NO (XX)

12. IS IT ELIGIBLE? YES (XX) NO ( )

13. PART OF ESTAB. HIST. DISTRICT? YES ( ) NO (XXX)

14. DISTRICT POTENTIAL? YES (XX) NO ( )

15. NAME OF ESTABLISHED DISTRICT

16. THEMATIC CATEGORY N/A

17. DATE(S) OR PERIOD 1916

18. STYLE OR DESIGN 20th century commercial

19. ARCHITECT OR ENGINEER unknown

20. CONTRACTOR OR BUILDER Richard Mederacki

21. ORIGINAL USE, IF APPARENT large garage 16D

22. PRESENT USE unknown

23. OWNERSHIP PUBLIC ( ) PRIVATE (XX)

24. OWNER'S NAME AND ADDRESS IF KNOWN

25. OPEN TO PUBLIC? YES ( ) NO (XX)

26. LOCAL CONTACT PERSON OR ORGANIZATION Landmarks Assoc. of St. Louis

27. OTHER SURVEYS IN WHICH INCLUDED

28. NO. OF STORIES 2

29. BASEMENT? YES ( ) NO (X)

30. FOUNDATION MATERIAL

31. WALL CONSTRUCTION masonry bearing

32. ROOF TYPE AND MATERIAL flat PR

33. NO. OF BAYS FRONT varies SIDE 3D

34. WALL TREATMENT red brick

35. PLAN SHAPE rectangular

36. CHANGES (EXPLAIN IN NO. 42) ADDITION ( ) ALTERED (X) MOVED ( )

37. CONDITION INTERIOR unknown EXTERIOR good

38. PRESERVATION UNDERWAY? YES ( ) NO (XX)

39. ENDANGERED? BY WHAT? YES ( ) NO (XX)

40. VISIBLE FROM PUBLIC ROAD? YES (XX) NO ( )

41. DISTANCE FROM AND FRONTAGE ON ROAD

42. FURTHER DESCRIPTION OF IMPORTANT FEATURES

43. HISTORY AND SIGNIFICANCE

This large two-story, red brick structure was built as a garage by contractor Richard Mederacki in 1916. Cost of construction was given at $6000.

44. DESCRIPTION OF ENVIRONMENT AND OUTBUILDINGS

45. SOURCES OF INFORMATION

city records and directories, mpas, and site visit

46. PREPARED BY Barbara Lang

47. ORGANIZATION Landmarks Assoc.

48. DATE 1/85

49. REVISION DATE(S)

RETURN THIS FORM WHEN COMPLETED TO: OFFICE OF HISTORIC PRESERVATION
P.O. BOX 176
JEFFERSON CITY, MISSOURI 65102
PH. 314-751-4096

IF ADDITIONAL SPACE IS NEEDED, ATTACH SEPARATE SHEET(S) TO THIS FORM

1. NO. 2. COUNTY 4. PRESENT LOCAL NAME(S) OR DESIGNATION(S) 5. OTHER NAME(S) 6. TOWNSHIP RANGE SECTION

MISSOURI OFFICE OF HISTORIC PRESERVATION

ARCHITECTURAL/HISTORIC INVENTORY SURVEY FORM SLC-AS-007-184

1. NO. 400

2. COUNTY N/A

3. LOCATION OF NEGATIVES Landmarks Assoc.

4. PRESENT LOCAL NAME(S) OR DESIGNATION(S) 1623-25 Lafayette Avenue

5. OTHER NAME(S)

6. SPECIFIC LEGAL LOCATION TOWNSHIP _____ RANGE _____ SECTION _____

IF CITY OR TOWN, STREET ADDRESS 1623-25 Lafayette Avenue

7. CITY OR TOWN St. Louis IF RURAL, VICINITY

8. DESCRIPTION OF LOCATION

LAFAYETTE AVE.

03 1607-09 11-15 1617-21 1623-25

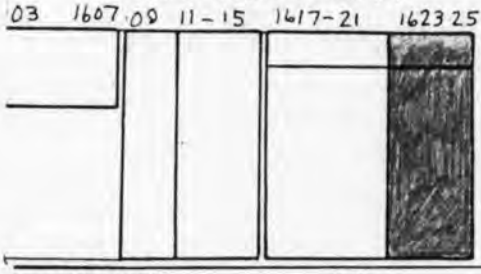

DOLMAN ST.

9. COORDINATES UTM

LAT

LONG

10. SITE ( ) STRUCTURE ( ) BUILDING (X) OBJECT ( )

11. ON NATIONAL REGISTER? YES ( ) NO (X)

12. IS IT ELIGIBLE? YES (XX) NO ( )

13. PART OF ESTAB. HIST. DISTRICT? YES ( ) NO (X)

14. DISTRICT POTENTIAL? YES (X) NO ( )

15. NAME OF ESTABLISHED DISTRICT

16. THEMATIC CATEGORY N/A

17. DATE(S) OR PERIOD 1891 ca 1945

18. STYLE OR DESIGN

19. ARCHITECT OR ENGINEER unknown

20. CONTRACTOR OR BUILDER unknown

21. ORIGINAL USE, IF APPARENT brewery 10A

22. PRESENT USE unknown

23. OWNERSHIP PUBLIC ( ) PRIVATE (XX)

24. OWNER'S NAME AND ADDRESS IF KNOWN

25. OPEN TO PUBLIC? YES ( ) NO (XX)

26. LOCAL CONTACT PERSON OR ORGANIZATION Landmarks Assoc. of St. Louis

27. OTHER SURVEYS IN WHICH INCLUDED

28. NO. OF STORIES

29. BASEMENT? YES ( ) NO ( )

30. FOUNDATION MATERIAL

31. WALL CONSTRUCTION

32. ROOF TYPE AND MATERIAL

33. NO. OF BAYS FRONT SIDE

34. WALL TREATMENT

35. PLAN SHAPE

36. CHANGES (EXPLAIN IN NO. 42) ADDITION (XX) ALTERED ( ) MOVED ( )

37. CONDITION INTERIOR _____ EXTERIOR _____

38. PRESERVATION UNDERWAY? YES ( ) NO ( )

39. ENDANGERED? BY WHAT? YES ( ) NO (XX)

40. VISIBLE FROM PUBLIC ROAD? YES (XX) NO ( )

41. DISTANCE FROM AND FRONTAGE ON ROAD

42. FURTHER DESCRIPTION OF IMPORTANT FEATURES

PHOTO MUST BE PROVIDED

43. HISTORY AND SIGNIFICANCE

The original structure on this site was constructed by owner Joseph Griesedieck for the National Brewery Co. in 1891. The brick addition was constructed in 1945.

44. DESCRIPTION OF ENVIRONMENT AND OUTBUILDINGS

45. SOURCES OF INFORMATION

city records and directories, maps, and site visit

46. PREPARED BY Barbara Lang

47. ORGANIZATION Landmarks Association

48. DATE 1/85

49. REVISION DATE(S)

RETURN THIS FORM WHEN COMPLETED TO: OFFICE OF HISTORIC PRESERVATION P.O. BOX 176 JEFFERSON CITY, MISSOURI 65102 PH. 314-751-4096

IF ADDITIONAL SPACE IS NEEDED, ATTACH SEPARATE SHEET(S) TO THIS FORM

1. NO. 2. COUNTY 4. PRESENT LOCAL NAME(S) OR DESIGNATION(S) 5. OTHER NAME(S) 6. TOWNSHIP RANGE SECTION

MISSOURI OFFICE OF HISTORIC PRESERVATION

ARCHITECTURAL/HISTORIC INVENTORY SURVEY FORM SLC-AS-007-185

1. NO. 410

2. COUNTY N/A

3. LOCATION OF NEGATIVES Landmarks Assoc.

4. PRESENT LOCAL NAME(S) OR DESIGNATION(S)
1701-03 Lafayette Avenue

5. OTHER NAME(S)

6. SPECIFIC LEGAL LOCATION
TOWNSHIP _____ RANGE _____ SECTION _____
IF CITY OR TOWN, STREET ADDRESS
1701-03 Lafayette Avenue

7. CITY OR TOWN St. Louis IF RURAL, VICINITY

8. DESCRIPTION OF LOCATION

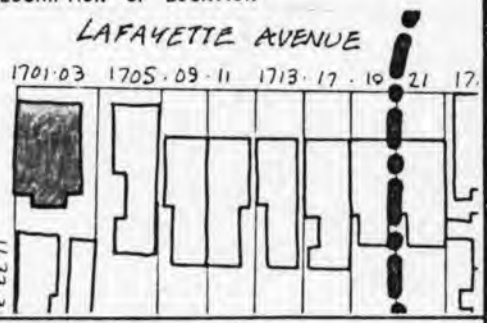

9. COORDINATES UTM
LAT
LONG

10. SITE ( ) STRUCTURE ( ) BUILDING (XX) OBJECT ( )

11. ON NATIONAL REGISTER? YES ( ) NO (XX)

12. IS IT ELIGIBLE? YES (X) NO ( )

13. PART OF ESTAB. HIST. DISTRICT? YES ( ) NO (X)

14. DISTRICT POTENTIAL? YES (X) NO ( )

15. NAME OF ESTABLISHED DISTRICT

16. THEMATIC CATEGORY N/A

17. DATE(S) OR PERIOD 1909

18. STYLE OR DESIGN 20th century flat 53

19. ARCHITECT OR ENGINEER unknown

20. CONTRACTOR OR BUILDER S. Heinrich

21. ORIGINAL USE, IF APPARENT dwelling - multi family

22. PRESENT USE same

23. OWNERSHIP PUBLIC ( ) PRIVATE (X)

24. OWNER'S NAME AND ADDRESS IF KNOWN

25. OPEN TO PUBLIC? YES ( ) NO (X)

26. LOCAL CONTACT PERSON OR ORGANIZATION Landmarks Assoc. of St. Louis

27. OTHER SURVEYS IN WHICH INCLUDED

28. NO. OF STORIES 2

29. BASEMENT? YES (XX) NO ( )

30. FOUNDATION MATERIAL stone

31. WALL CONSTRUCTION masonry bearing

32. ROOF TYPE AND MATERIAL flat

33. NO. OF BAYS FRONT 4 SIDE 30 40

34. WALL TREATMENT red brick

35. PLAN SHAPE rectangular

36. CHANGES (EXPLAIN IN NO. 42) ADDITION ( ) ALTERED ( ) MOVED ( )

37. CONDITION INTERIOR unknown EXTERIOR good

38. PRESERVATION UNDERWAY? YES ( ) NO (X)

39. ENDANGERED? BY WHAT? YES ( ) NO (X)

40. VISIBLE FROM PUBLIC ROAD? YES (X) NO ( )

41. DISTANCE FROM AND FRONTAGE ON ROAD

42. FURTHER DESCRIPTION OF IMPORTANT FEATURES

-Denticulated cornice; stepped parapet.

-Stone sill course on lower story; stone sills on upper story.

43. HISTORY AND SIGNIFICANCE

This twentieth century flat was constructed by S. Heinrich (business address listed as 6264 Gravois Avenue) for owner Frank Schaeffer in 1909.

44. DESCRIPTION OF ENVIRONMENT AND OUTBUILDINGS

45. SOURCES OF INFORMATION

city records and directories, maps, and site visit

46. PREPARED BY Barbara Lang

47. ORGANIZATION Landmarks Assoc.

48. DATE 1/85

49. REVISION DATE(S)

RETURN THIS FORM WHEN COMPLETED TO: OFFICE OF HISTORIC PRESERVATION
P.O. BOX 176
JEFFERSON CITY, MISSOURI 65102
PH. 314-751-4096

IF ADDITIONAL SPACE IS NEEDED, ATTACH SEPARATE SHEET(S) TO THIS FORM

1. NO. | 2. COUNTY | 4. PRESENT LOCAL NAME(S) OR DESIGNATION(S) | 5. OTHER NAME(S) | 6. TOWNSHIP | RANGE | SECTION

MISSOURI OFFICE OF HISTORIC PRESERVATION

ARCHITECTURAL/HISTORIC INVENTORY SURVEY FORM SLC-AS-007-186

1. NO. 364

2. COUNTY N/A

3. LOCATION OF NEGATIVES Landmarks Assoc.

4. PRESENT LOCAL NAME(S) OR DESIGNATION(S) 1705 Lafayette Avenue

5. OTHER NAME(S)

6. SPECIFIC LEGAL LOCATION
TOWNSHIP _____ RANGE _____ SECTION _____
IF CITY OR TOWN, STREET ADDRESS
1705 Lafayette Avenue

7. CITY OR TOWN IF RURAL, VICINITY
St. Louis

8. DESCRIPTION OF LOCATION

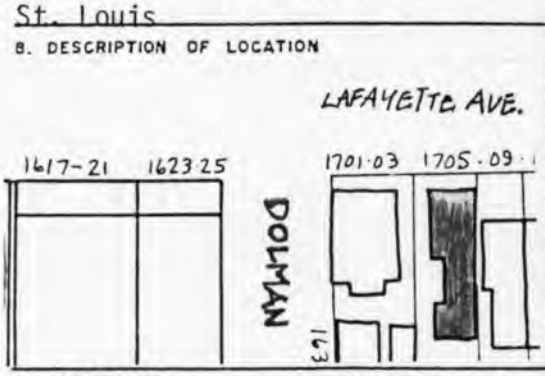

9. COORDINATES UTM
LAT
LONG

10. SITE ( ) STRUCTURE ( ) BUILDING (X) OBJECT ( )

11. ON NATIONAL REGISTER? YES ( ) NO (X)

12. IS IT ELIGIBLE? YES (X) NO ( )

13. PART OF ESTAB. HIST. DISTRICT? YES ( ) NO (X)

14. DISTRICT POTENTIAL? YES (X) NO ( )

15. NAME OF ESTABLISHED DISTRICT

16. THEMATIC CATEGORY N/A

17. DATE(S) OR PERIOD circa 1875

18. STYLE OR DESIGN vernacular classicism AD 19

19. ARCHITECT OR ENGINEER unknown

20. CONTRACTOR OR BUILDER unknown

21. ORIGINAL USE, IF APPARENT dwelling - single family

22. PRESENT USE vacant

23. OWNERSHIP PUBLIC ( ) PRIVATE (X)

24. OWNER'S NAME AND ADDRESS IF KNOWN

25. OPEN TO PUBLIC? YES ( ) NO (XX)

26. LOCAL CONTACT PERSON OR ORGANIZATION Landmarks Assoc. of St. Louis

27. OTHER SURVEYS IN WHICH INCLUDED

28. NO. OF STORIES 3

29. BASEMENT? YES (X) NO ( )

30. FOUNDATION MATERIAL stone

31. WALL CONSTRUCTION masonry bearing

32. ROOF TYPE AND MATERIAL gable

33. NO. OF BAYS FRONT 3 SIDE

34. WALL TREATMENT red brick

35. PLAN SHAPE rectangular

36. CHANGES (EXPLAIN IN NO. 42) ADDITION ( ) ALTERED ( ) MOVED ( )

37. CONDITION INTERIOR unknown EXTERIOR good

38. PRESERVATION UNDERWAY? YES ( ) NO (XX)

39. ENDANGERED? BY WHAT? YES ( ) NO (XX)

40. VISIBLE FROM PUBLIC ROAD? YES (XX) NO ( )

41. DISTANCE FROM AND FRONTAGE ON ROAD

42. FURTHER DESCRIPTION OF IMPORTANT FEATURES
Three story brick structure with gable roof features rectangular sash windows with stone lintels and sills, and a decorative panelled, modillioned wood cornice.

43. HISTORY AND SIGNIFICANCE

This residence was constructed before 1875, as it is illustrated on Compton and Dry's 1875 birds'eye view of Lafayette Square.

44. DESCRIPTION OF ENVIRONMENT AND OUTBUILDINGS

45. SOURCES OF INFORMATION
city records and directories, maps, and site visit

46. PREPARED BY Barbara Lang

47. ORGANIZATION Landmarks Assoc.

48. DATE 1/85

49. REVISION DATE(S)

RETURN THIS FORM WHEN COMPLETED TO: OFFICE OF HISTORIC PRESERVATION
P.O. BOX 176
JEFFERSON CITY, MISSOURI 65102
PH. 314-751-4096

IF ADDITIONAL SPACE IS NEEDED, ATTACH SEPARATE SHEET(S) TO THIS FORM

1. NO. 2. COUNTY 4. PRESENT LOCAL NAME(S) OR DESIGNATION(S) 5. OTHER NAME(S) 6. TOWNSHIP RANGE SECTION

MISSOURI OFFICE OF HISTORIC PRESERVATION

ARCHITECTURAL/HISTORIC INVENTORY SURVEY FORM SLC-A5-007-187

1. NO. 360

2. COUNTY N/A

3. LOCATION OF NEGATIVES Landmarks Assoc.

4. PRESENT LOCAL NAME(S) OR DESIGNATION(S)
1709-11 Lafayette Avenue

5. OTHER NAME(S)

6. SPECIFIC LEGAL LOCATION
TOWNSHIP _____ RANGE _____ SECTION _____
IF CITY OR TOWN, STREET ADDRESS
1709-11 Lafayette Avenue

7. CITY OR TOWN IF RURAL, VICINITY
St. Louis

8. DESCRIPTION OF LOCATION

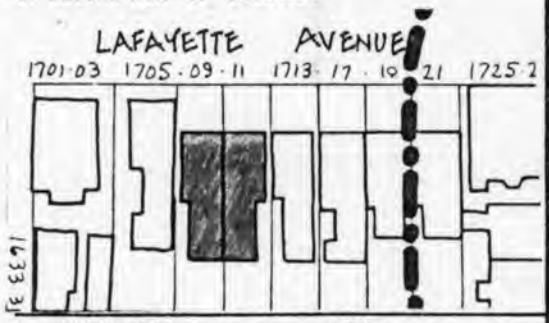

9. COORDINATES UTM
LAT
LONG

10. SITE ( ) STRUCTURE ( ) BUILDING (X) OBJECT ( )

11. ON NATIONAL REGISTER? YES ( ) NO (X)

12. IS IT ELIGIBLE? YES (XX) NO ( )

13. PART OF ESTAB. HIST. DISTRICT? YES ( ) NO (XX)

14. DISTRICT POTENTIAL? YES (XX) NO ( )

15. NAME OF ESTABLISHED DISTRICT

16. THEMATIC CATEGORY
N/A

17. DATE(S) OR PERIOD
1883-84

18. STYLE OR DESIGN
~~vernacular classicism~~ 51

19. ARCHITECT OR ENGINEER
unknown

20. CONTRACTOR OR BUILDER
Frank Volmer ?

21. ORIGINAL USE, IF APPARENT
dwelling - two family

22. PRESENT USE
same

23. OWNERSHIP PUBLIC ( ) PRIVATE (XX)

24. OWNER'S NAME AND ADDRESS IF KNOWN

25. OPEN TO PUBLIC? YES ( ) NO (XX)

26. LOCAL CONTACT PERSON OR ORGANIZATION
~~Landmarks Assoc. of St. Louis~~

27. OTHER SURVEYS IN WHICH INCLUDED

28. NO. OF STORIES 2 1/2

29. BASEMENT? YES (XX) NO ( )

30. FOUNDATION MATERIAL
stone

31. WALL CONSTRUCTION
masonry bearing

32. ROOF TYPE AND MATERIAL
gable - asphalt

33. NO. OF BAYS FRONT 6 SIDE

34. WALL TREATMENT
red brick

35. PLAN SHAPE rectangular

36. CHANGES (EXPLAIN IN NO. 42) ADDITION ( ) ALTERED ( ) MOVED ( )

37. CONDITION INTERIOR unknown EXTERIOR good

38. PRESERVATION UNDERWAY? YES ( ) NO (XX)

39. ENDANGERED? BY WHAT? YES ( ) NO (XX)

40. VISIBLE FROM PUBLIC ROAD? YES (XX) NO ( )

41. DISTANCE FROM AND FRONTAGE ON ROAD

42. FURTHER DESCRIPTION OF IMPORTANT FEATURES
Two family residence features segmentally arched window and door openings, modillioned cornice and two gabled dormers.

43. HISTORY AND SIGNIFICANCE

This residence was constructed for owner Frank Vollmer in 1884.

44. DESCRIPTION OF ENVIRONMENT AND OUTBUILDINGS

45. SOURCES OF INFORMATION
city records and directories, maps, and site visit

46. PREPARED BY
Barbara Lang

47. ORGANIZATION
Landmarks Assoc.

48. DATE 1/85

49. REVISION DATE(S)

RETURN THIS FORM WHEN COMPLETED TO: OFFICE OF HISTORIC PRESERVATION
P.O. BOX 176
JEFFERSON CITY, MISSOURI 65102
PH. 314-751-4096

IF ADDITIONAL SPACE IS NEEDED, ATTACH SEPARATE SHEET(S) TO THIS FORM

1. NO. 2. COUNTY 4. PRESENT LOCAL NAME(S) OR DESIGNATION(S) 5. OTHER NAME(S) 6. TOWNSHIP RANGE SECTION

MISSOURI OFFICE OF HISTORIC PRESERVATION

ARCHITECTURAL/HISTORIC INVENTORY SURVEY FORM SLC-AS-007-188

1. NO. 366

2. COUNTY N/A

3. LOCATION OF NEGATIVES Landmarks Assoc.

4. PRESENT LOCAL NAME(S) OR DESIGNATION(S) 1713 Lafayette Avenue

5. OTHER NAME(S)

6. SPECIFIC LEGAL LOCATION TOWNSHIP _____ RANGE _____ SECTION _____
IF CITY OR TOWN, STREET ADDRESS 1713 Lafayette Avenue

7. CITY OR TOWN St. Louis IF RURAL, VICINITY

8. DESCRIPTION OF LOCATION

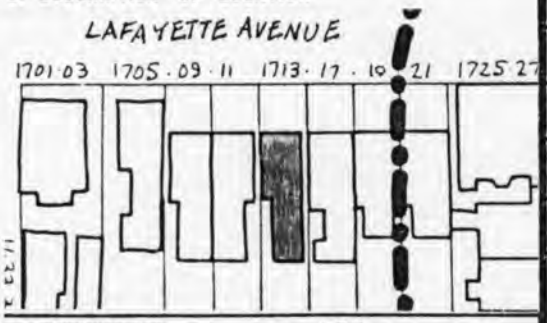

9. COORDINATES UTM
LAT
LONG

10. SITE ( ) STRUCTURE ( ) BUILDING (XX) OBJECT ( )

11. ON NATIONAL REGISTER? YES ( ) NO (XX)

12. IS IT ELIGIBLE? YES (XX) NO ( )

13. PART OF ESTAB. HIST. DISTRICT? YES ( ) NO (XX)

14. DISTRICT POTENTIAL? YES (XX) NO ( )

15. NAME OF ESTABLISHED DISTRICT

16. THEMATIC CATEGORY N/A

17. DATE(S) OR PERIOD 1884

18. STYLE OR DESIGN Vernacular classicism 40 19

19. ARCHITECT OR ENGINEER unknown

20. CONTRACTOR OR BUILDER Frank Vollmer ? Baumgarter

21. ORIGINAL USE, IF APPARENT dwelling - single family

22. PRESENT USE same

23. OWNERSHIP PUBLIC ( ) PRIVATE (XX)

24. OWNER'S NAME AND ADDRESS IF KNOWN

25. OPEN TO PUBLIC? YES ( ) NO (XX)

26. LOCAL CONTACT PERSON OR ORGANIZATION Landmarks Assoc. of St. Louis

27. OTHER SURVEYS IN WHICH INCLUDED

28. NO. OF STORIES 2½

29. BASEMENT? YES (XX) NO ( )

30. FOUNDATION MATERIAL stone

31. WALL CONSTRUCTION masonry bearing

32. ROOF TYPE AND MATERIAL gable PR DR

33. NO. OF BAYS FRONT 3 SIDE 20 40 30

34. WALL TREATMENT red brick

35. PLAN SHAPE rectangular

36. CHANGES (EXPLAIN IN NO. 42) ADDITION ( ) ALTERED ( ) MOVED ( )

37. CONDITION unknown
INTERIOR ~~good~~
EXTERIOR _____

38. PRESERVATION UNDERWAY? YES ( ) NO (XX)

39. ENDANGERED? BY WHAT? YES ( ) NO (XX)

40. VISIBLE FROM PUBLIC ROAD? YES (XX) NO ( )

41. DISTANCE FROM AND FRONTAGE ON ROAD

42. FURTHER DESCRIPTION OF IMPORTANT FEATURES

This two story brick residence features rectangular sash windows with stone lintels and sills, wood cornice embellished with large modillions shaped like brackets, and a narrow gabled dormer.

43. HISTORY AND SIGNIFICANCE

This residence was constructed by Baumgarter for owner Frank Vollmer in 1884. Vollmer also erected the adjacent structure, 1709-11 Lafayette Avenue.

44. DESCRIPTION OF ENVIRONMENT AND OUTBUILDINGS

45. SOURCES OF INFORMATION
city records and directories, maps, and site visit

46. PREPARED BY Barbara Lang

47. ORGANIZATION Landmarks Assoc.

48. DATE 1/85

49. REVISION DATE(S)

RETURN THIS FORM WHEN COMPLETED TO: OFFICE OF HISTORIC PRESERVATION
P.O. BOX 176
JEFFERSON CITY, MISSOURI 65102
PH. 314-751-4096

IF ADDITIONAL SPACE IS NEEDED, ATTACH SEPARATE SHEET(S) TO THIS FORM

1. NO. 2. COUNTY 4. PRESENT LOCAL NAME(S) OR DESIGNATION(S) 5. OTHER NAME(S) 6. TOWNSHIP RANGE SECTION

MISSOURI OFFICE OF HISTORIC PRESERVATION

ARCHITECTURAL/HISTORIC INVENTORY SURVEY FORM SLC-AS-007-189

1. NO. 359

2. COUNTY N/A

3. LOCATION OF NEGATIVES Landmarks Assoc.

4. PRESENT LOCAL NAME(S) OR DESIGNATION(S) 1717, 1719, 1721 Lafayette Avenue

5. OTHER NAME(S)

6. SPECIFIC LEGAL LOCATION TOWNSHIP _____ RANGE _____ SECTION _____

IF CITY OR TOWN, STREET ADDRESS 1717,19,21 Lafayette Avenue

7. CITY OR TOWN St. Louis IF RURAL, VICINITY

8. DESCRIPTION OF LOCATION

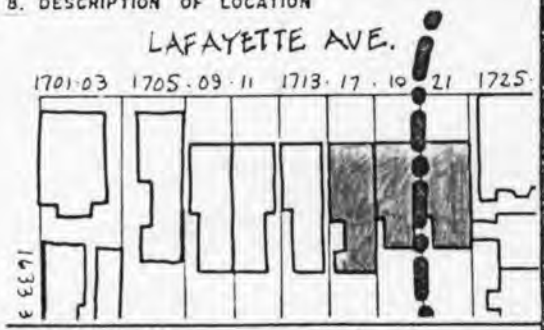

9. COORDINATES UTM

LAT

LONG

10. SITE ( ) STRUCTURE ( ) BUILDING (XX) OBJECT ( )

11. ON NATIONAL REGISTER? YES ( ) NO (XX)

12. IS IT ELIGIBLE? YES (XX) NO ( )

13. PART OF ESTAB. HIST. DISTRICT? YES ( ) NO (XX)

14. DISTRICT POTENTIAL? YES (XX) NO ( )

15. NAME OF ESTABLISHED DISTRICT

16. THEMATIC CATEGORY N/A

17. DATE(S) OR PERIOD circa 1883

18. STYLE OR DESIGN vernacular classicism

19. ARCHITECT OR ENGINEER unknown

20. CONTRACTOR OR BUILDER unknown

21. ORIGINAL USE, IF APPARENT dwellings - three single famil

22. PRESENT USE vacant

23. OWNERSHIP PUBLIC ( ) PRIVATE (XX)

24. OWNER'S NAME AND ADDRESS IF KNOWN

25. OPEN TO PUBLIC? YES ( ) NO (XX)

26. LOCAL CONTACT PERSON OR ORGANIZATION Landmarks Assoc. of St. Louis

27. OTHER SURVEYS IN WHICH INCLUDED

28. NO OF STORIES 2½

29. BASEMENT? YES (XX) NO ( )

30. FOUNDATION MATERIAL stone

31. WALL CONSTRUCTION masonry bearing

32. ROOF TYPE AND MATERIAL gable PR DR

33. NO. OF BAYS FRONT 3each

34. WALL TREATMENT red brick

35. PLAN SHAPE rectangular

36. CHANGES (EXPLAIN IN NO. 42) ADDITION ( ) ALTERED ( ) MOVED ( )

37. CONDITION INTERIOR unknown EXTERIOR good

38. PRESERVATION UNDERWAY? YES ( ) NO (XX)

39. ENDANGERED? BY WHAT? YES ( ) NO (XX)

40. VISIBLE FROM PUBLIC ROAD? YES (XX) NO ( )

41. DISTANCE FROM AND FRONTAGE ON ROAD

42. FURTHER DESCRIPTION OF IMPORTANT FEATURES

Three adajcent, identical residences. Notable features include rectangular sash windows with wide stone lintels and stone sills, wood cornice embellished with modillions and narrow gabled dormers. These three residences are virtually identical to the adjacent structures at 1709-13 Lafayette Avenue.

PHOTO MUST BE PROVIDED

43. HISTORY AND SIGNIFICANCE

These three residences are virtually identical to the adjacent structures at 1709-13 Lafayette Avenue, and all were built within the years 1883-84. These structures may therefore have been constructed by the owner of the adjacent properties, Frank Vollmer.

44. DESCRIPTION OF ENVIRONMENT AND OUTBUILDINGS

45. SOURCES OF INFORMATION

city records and directories, maps, and site visit

46. PREPARED BY Barbara Lang

47. ORGANIZATION Landmarks Assoc.

48. DATE 1/85

49. REVISION DATE(S)

RETURN THIS FORM WHEN COMPLETED TO: OFFICE OF HISTORIC PRESERVATION
P.O. BOX 176
JEFFERSON CITY, MISSOURI 65102
PH. 314-751-4096

IF ADDITIONAL SPACE IS NEEDED, ATTACH SEPARATE SHEET(S) TO THIS FORM

MISSOURI OFFICE OF HISTORIC PRESERVATION

ARCHITECTURAL/HISTORIC INVENTORY SURVEY FORM

SLC-AS-007-190

1. NO. 362

2. COUNTY N/A

3. LOCATION OF NEGATIVES Landmarks Assoc.

4. PRESENT LOCAL NAME(S) OR DESIGNATION(S)
1725-27 Lafayette Avenue Flat

5. OTHER NAME(S)

6. SPECIFIC LEGAL LOCATION
TOWNSHIP _____ RANGE _____ SECTION _____
IF CITY OR TOWN, STREET ADDRESS
1725-27 Lafayette Avenue

7. CITY OR TOWN IF RURAL, VICINITY
St.Louis

8. DESCRIPTION OF LOCATION

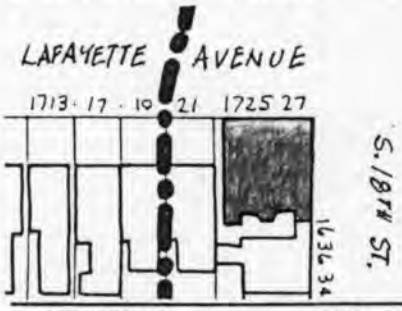

9. COORDINATES UTM
LAT
LONG

10. SITE ( ) STRUCTURE ( ) BUILDING (XX) OBJECT ( )

11. ON NATIONAL REGISTER? YES ( ) NO (XX)

12. IS IT ELIGIBLE? YES (XX) NO ( )

13. PART OF ESTAB. HIST. DISTRICT? YES (XX) NO ( )

14. DISTRICT POTENTIAL? YES ( ) NO ( )

15. NAME OF ESTABLISHED DISTRICT
Lafayette Square Historic District

16. THEMATIC CATEGORY
N/A

17. DATE(S) OR PERIOD
1902

18. STYLE OR DESIGN Queen Anne/ ~~vernacular classicism~~ 53

19. ARCHITECT OR ENGINEER
~~unknown~~

20. CONTRACTOR OR BUILDER
Simon Freund ?

21. ORIGINAL USE, IF APPARENT
dwelling - multi-family

22. PRESENT USE
same

23. OWNERSHIP PUBLIC ( ) PRIVATE (XX)

24. OWNER'S NAME AND ADDRESS IF KNOWN

25. OPEN TO PUBLIC? YES ( ) NO (XX)

26. LOCAL CONTACT PERSON OR ORGANIZATION
Landmarks Assoc. of St. Louis

27. OTHER SURVEYS IN WHICH INCLUDED

28. NO. OF STORIES 2

29. BASEMENT? YES (XX) NO ( )

30. FOUNDATION MATERIAL
stone

31. WALL CONSTRUCTION
masonry bearing

32. ROOF TYPE AND MATERIAL
~~gable - asphalt~~

33. NO. OF BAYS FRONT 4 SIDE 20, 30

34. WALL TREATMENT
~~red brick~~

35. PLAN SHAPE ~~rectangular~~

36. CHANGES (EXPLAIN IN NO. 42) ADDITION ( ) ALTERED ( ) MOVED ( )

37. CONDITION INTERIOR unknown EXTERIOR ~~good~~

38. PRESERVATION UNDERWAY? YES (XX) NO ( )

39. ENDANGERED? BY WHAT? YES ( ) NO (XX)

40. VISIBLE FROM PUBLIC ROAD? YES (XX) NO ( )

41. DISTANCE FROM AND FRONTAGE ON ROAD

42. FURTHER DESCRIPTION OF IMPORTANT FEATURES

-Upper story rectangular sash windows project into wood frieze/cornice.

-Roof features large central cross gable dormer flanked by two small gabled dormers.

43. HISTORY AND SIGNIFICANCE

This early twentieth century flat was constructed for Simon Freund in 1902. Freund also built the adjacent structure, 1630-36 S. 18th Street in this same year.

44. DESCRIPTION OF ENVIRONMENT AND OUTBUILDINGS

45. SOURCES OF INFORMATION
city records and directories, maps, and site visit

46. PREPARED BY
Barbara Lang

47. ORGANIZATION
Landmarks Assoc.

48. DATE 1/85

49. REVISION DATE(S)

RETURN THIS FORM WHEN COMPLETED TO: OFFICE OF HISTORIC PRESERVATION
P.O. BOX 176
JEFFERSON CITY, MISSOURI 65102
PH. 314-751-4096

IF ADDITIONAL SPACE IS NEEDED, ATTACH SEPARATE SHEET(S) TO THIS FORM

1. NO. 2. COUNTY 4. PRESENT LOCAL NAME(S) OR DESIGNATION(S) 6. TOWNSHIP RANGE SECTION

MISSOURI OFFICE OF HISTORIC PRESERVATION

ARCHITECTURAL/HISTORIC INVENTORY SURVEY FORM

SLC-AS-007-191

1. NO. 399

2. COUNTY N/A

3. LOCATION OF NEGATIVES Landmarks Assoc.

4. PRESENT LOCAL NAME(S) OR DESIGNATION(S)
1800-1804 Lafayette Ave.

5. OTHER NAME(S)

6. SPECIFIC LEGAL LOCATION
TOWNSHIP _____ RANGE _____ SECTION _____
IF CITY OR TOWN, STREET ADDRESS
1800-04 Lafayette Ave.

7. CITY OR TOWN IF RURAL, VICINITY
St. Louis

8. DESCRIPTION OF LOCATION

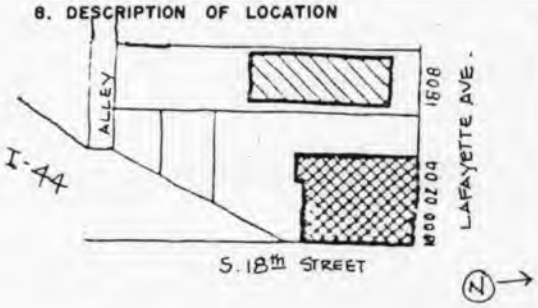

9. COORDINATES UTM
LAT
LONG

10. SITE ( ) STRUCTURE ( ) BUILDING (X) OBJECT ( )

11. ON NATIONAL REGISTER? YES (X) NO ( )

12. IS IT ELIGIBLE? YES ( ) NO ( )

13. PART OF ESTAB. HIST. DISTRICT? YES (X) NO ( )

14. DISTRICT POTENTIAL? YES ( ) NO ( )

15. NAME OF ESTABLISHED DISTRICT
Lafayette Square Historic Dist.

16. THEMATIC CATEGORY
N/A

17. DATE(S) OR PERIOD
circa 1885

18. STYLE OR DESIGN
Italianate 42 67

19. ARCHITECT OR ENGINEER
unknown

20. CONTRACTOR OR BUILDER
unknown

21. ORIGINAL USE, IF APPARENT
residential & commercial

22. PRESENT USE
residential & commercial

23. OWNERSHIP PUBLIC ( ) PRIVATE (X)

24. OWNER'S NAME AND ADDRESS IF KNOWN
unknown

25. OPEN TO PUBLIC? YES ( ) NO (X)

26. LOCAL CONTACT PERSON OR ORGANIZATION
Landmarks Assoc. of St. Louis

27. OTHER SURVEYS IN WHICH INCLUDED

28. NO. OF STORIES 3

29. BASEMENT? YES (X) NO ( )

30. FOUNDATION MATERIAL
brick

31. WALL CONSTRUCTION
masonry bearing

32. ROOF TYPE AND MATERIAL
flat w/cornice 99

33. NO. OF BAYS
FRONT 6 SIDE 6

34. WALL TREATMENT
brick 30 59

35. PLAN SHAPE square

36. CHANGES (EXPLAIN IN NO. 42) ADDITION ( ) ALTERED ( ) MOVED ( )

37. CONDITION
INTERIOR fair
EXTERIOR fair-good

38. PRESERVATION UNDERWAY? YES ( ) NO (X)

39. ENDANGERED? BY WHAT? YES ( ) NO (X)

40. VISIBLE FROM PUBLIC ROAD? YES (X) NO ( )

41. DISTANCE FROM AND FRONTAGE ON ROAD

42. FURTHER DESCRIPTION OF IMPORTANT FEATURES

Second and third floor windows: segmental arches with terra cotta keystones, wood sills. First floor commercial fronts cast iron columns (pseudo-Corinthian)

43. HISTORY AND SIGNIFICANCE

44. DESCRIPTION OF ENVIRONMENT AND OUTBUILDINGS

45. SOURCES OF INFORMATION

46. PREPARED BY
Ilana Feitlowitz

47. ORGANIZATION
Landmarks Association

48. DATE

49. REVISION DATE(S)

RETURN THIS FORM WHEN COMPLETED TO: OFFICE OF HISTORIC PRESERVATION
P.O. BOX 176
JEFFERSON CITY, MISSOURI 65102
PH. 314-751-4096

IF ADDITIONAL SPACE IS NEEDED, ATTACH SEPARATE SHEET(S) TO THIS FORM

1. NO. 2. COUNTY 4. PRESENT LOCAL NAME(S) OR DESIGNATION(S) 5. OTHER NAME(S) 6. TOWNSHIP RANGE SECTION

Rexall
Rexall DRUGS
BARRY'S
VARIETY STORE

MISSOURI OFFICE OF HISTORIC PRESERVATION

ARCHITECTURAL/HISTORIC INVENTORY SURVEY FORM SLC-AS-007-192

1. NO. 375

2. COUNTY N/A

3. LOCATION OF NEGATIVES Landmarks Assoc.

4. PRESENT LOCAL NAME(S) OR DESIGNATION(S) 1801 Lafayette Avenue/1625 S. 18th Street

5. OTHER NAME(S)

6. SPECIFIC LEGAL LOCATION TOWNSHIP _____ RANGE _____ SECTION _____

IF CITY OR TOWN, STREET ADDRESS 1801 Lafayette/1625 S. 18th St.

7. CITY OR TOWN St. Louis IF RURAL, VICINITY

8. DESCRIPTION OF LOCATION

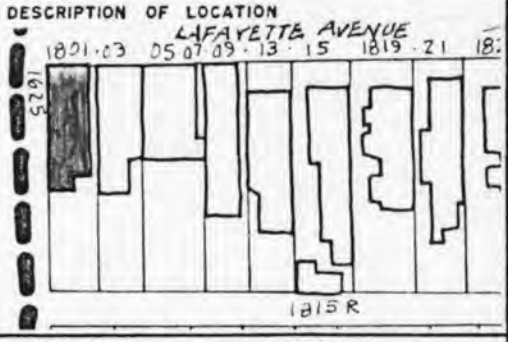

9. COORDINATES UTM
LAT
LONG

10. SITE ( ) STRUCTURE ( ) BUILDING (XX) OBJECT ( )

11. ON NATIONAL REGISTER? YES (XX) NO ( )

12. IS IT ELIGIBLE? YES ( ) NO ( )

13. PART OF ESTAB. HIST. DISTRICT? YES (XX) NO ( )

14. DISTRICT POTENTIAL? YES ( ) NO ( )

15. NAME OF ESTABLISHED DISTRICT Lafayette Square Historic District

16. THEMATIC CATEGORY N/A

17. DATE(S) OR PERIOD circa 1887

18. STYLE OR DESIGN Italianate/Mansard 92 64

19. ARCHITECT OR ENGINEER unknown

20. CONTRACTOR OR BUILDER unknown

21. ORIGINAL USE, IF APPARENT ~~store and dwelling~~ DE OB

22. PRESENT USE ~~store and dwelling~~

23. OWNERSHIP PUBLIC ( ) PRIVATE (XX)

24. OWNER'S NAME AND ADDRESS IF KNOWN

25. OPEN TO PUBLIC? (dwelling) YES (XX) NO (XX)

26. LOCAL CONTACT PERSON OR ORGANIZATION Landmarks Assoc. of St. Louis

27. OTHER SURVEYS IN WHICH INCLUDED

28. NO. OF STORIES 2½

29. BASEMENT? YES (XX) NO ( )

30. FOUNDATION MATERIAL stone 40

31. WALL CONSTRUCTION masonry bearing LB

32. ROOF TYPE AND MATERIAL mansard MN01 FT99 DK

33. NO. OF BAYS FRONT 3 SIDE 20

34. WALL TREATMENT red brick 30 59

35. PLAN SHAPE rectangular

36. CHANGES (EXPLAIN IN NO. 42) ADDITION ( ) ALTERED ( ) MOVED ( )

37. CONDITION INTERIOR unknown EXTERIOR good

38. PRESERVATION UNDERWAY? YES (XX) NO ( )

39. ENDANGERED? BY WHAT? YES ( ) NO (XX)

40. VISIBLE FROM PUBLIC ROAD? YES (XX) NO ( )

41. DISTANCE FROM AND FRONTAGE ON ROAD

42. FURTHER DESCRIPTION OF IMPORTANT FEATURES

This brick corner store with dwelling above features original cast-iron storefront which enframes large twelve light display windows. Bracketed and modillioned wood cornice also featured.

43. HISTORY AND SIGNIFICANCE

44. DESCRIPTION OF ENVIRONMENT AND OUTBUILDINGS

45. SOURCES OF INFORMATION

city records and directories, maps, and site visit

46. PREPARED BY Barbara Lang

47. ORGANIZATION Landmarks Assoc.

48. DATE 49. REVISION DATE(S)

RETURN THIS FORM WHEN COMPLETED TO: OFFICE OF HISTORIC PRESERVATION
P.O. BOX 176
JEFFERSON CITY, MISSOURI 65102
PH. 314-751-4096

IF ADDITIONAL SPACE IS NEEDED, ATTACH SEPARATE SHEET(S) TO THIS FORM

1. NO. 2. COUNTY 4. PRESENT LOCAL NAME(S) OR DESIGNATION(S) 5. OTHER NAME(S) 6. TOWNSHIP RANGE SECTION

MISSOURI OFFICE OF HISTORIC PRESERVATION

ARCHITECTURAL/HISTORIC INVENTORY SURVEY FORM SLC-AS-007-193

1. NO. 372

2. COUNTY N/A

3. LOCATION OF NEGATIVES Landmarks Assoc.

4. PRESENT LOCAL NAME(S) OR DESIGNATION(S) 1803 Lafayette Avenue

5. OTHER NAME(S)

6. SPECIFIC LEGAL LOCATION TOWNSHIP _____ RANGE _____ SECTION _____

IF CITY OR TOWN, STREET ADDRESS 1803 Lafayette Avenue

7. CITY OR TOWN St. Louis IF RURAL, VICINITY

8. DESCRIPTION OF LOCATION



9. COORDINATES UTM
LAT
LONG

10. SITE ( ) STRUCTURE ( ) BUILDING (XX) OBJECT ( )

11. ON NATIONAL REGISTER? YES (XX) NO ( )

12. IS IT ELIGIBLE? YES ( ) NO ( )

13. PART OF ESTAB. HIST. DISTRICT? YES (XX) NO ( )

14. DISTRICT POTENTIAL? YES ( ) NO ( )

15. NAME OF ESTABLISHED DISTRICT Lafayette Square Historic Distric

16. THEMATIC CATEGORY N/A

17. DATE(S) OR PERIOD 1887

18. STYLE OR DESIGN Italianate/Mansard 42 64

19. ARCHITECT OR ENGINEER unknown

20. CONTRACTOR OR BUILDER August Weinrich

21. ORIGINAL USE, IF APPARENT 02E dwelling and store 01B

22. PRESENT USE dwelling and restaurant

23. OWNERSHIP PUBLIC ( ) PRIVATE (XX)

24. OWNER'S NAME AND ADDRESS IF KNOWN

25. OPEN TO PUBLIC? YES (X) (dwelling) NO (XX)

26. LOCAL CONTACT PERSON OR ORGANIZATION Landmarks Assoc. of St. Louis

27. OTHER SURVEYS IN WHICH INCLUDED

28. NO. OF STORIES 2½

29. BASEMENT? YES (XX) NO ( )

30. FOUNDATION MATERIAL stone 10

31. WALL CONSTRUCTION masonry bearing LB

32. ROOF TYPE AND MATERIAL MN FT mansard - slate DR

33. NO. OF BAYS FRONT 3 SIDE other 20 30

34. WALL TREATMENT red brick 30 59

35. PLAN SHAPE rectangula

36. CHANGES (EXPLAIN IN NO. 42) ADDITION ( ) ALTERED (XX) MOVED ( )

37. CONDITION INTERIOR unknown EXTERIOR fair

38. PRESERVATION UNDERWAY? YES ( ) NO (XX)

39. ENDANGERED? BY WHAT? YES ( ) NO (XX)

40. VISIBLE FROM PUBLIC ROAD? YES (XX) NO ( )

41. DISTANCE FROM AND FRONTAGE ON ROAD

42. FURTHER DESCRIPTION OF IMPORTANT FEATURES

-Bracketed cornice features pierced-work.

-Lower story storefront has been altered, however cast iron columns are intact.

43. HISTORY AND SIGNIFICANCE

This combination store and dwelling above was constructed by August Weinrich in 1887 at a cost of $4500.

44. DESCRIPTION OF ENVIRONMENT AND OUTBUILDINGS

45. SOURCES OF INFORMATION

city records and directories, maps, and site visit

46. PREPARED BY Barbara Lang

47. ORGANIZATION Landmarks Assoc.

48. DATE 1/85

49. REVISION DATE(S)

RETURN THIS FORM WHEN COMPLETED TO: OFFICE OF HISTORIC PRESERVATION
P.O. BOX 176
JEFFERSON CITY, MISSOURI 65102
PH. 314-751-4096

IF ADDITIONAL SPACE IS NEEDED, ATTACH SEPARATE SHEET(S) TO THIS FORM

1. NO. 2. COUNTY 4. PRESENT LOCAL NAME(S) OR DESIGNATION(S) 5. OTHER NAME(S) 6. TOWNSHIP RANGE SECTION

MISSOURI OFFICE OF HISTORIC PRESERVATION

ARCHITECTURAL/HISTORIC INVENTORY SURVEY FORM SLC-AS-007-194

1. NO. 368

2. COUNTY N/A

3. LOCATION OF NEGATIVES Landmarks Assoc.

4. PRESENT LOCAL NAME(S) OR DESIGNATION(S)
1805-07 Lafayette Avenue

5. OTHER NAME(S)

6. SPECIFIC LEGAL LOCATION
TOWNSHIP _____ RANGE _____ SECTION _____
IF CITY OR TOWN, STREET ADDRESS
1805-07 Lafayette Avenue

7. CITY OR TOWN IF RURAL, VICINITY
St. Louis

8. DESCRIPTION OF LOCATION

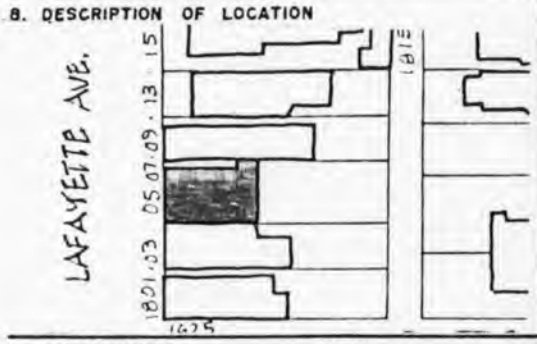

9. COORDINATES UTM
LAT
LONG

10. SITE ( ) STRUCTURE ( ) BUILDING (XX) OBJECT ( )

11. ON NATIONAL REGISTER? YES (XX) NO ( )

12. IS IT ELIGIBLE? YES ( ) NO ( )

13. PART OF ESTAB. HIST. DISTRICT? YES (XX) NO ( )

14. DISTRICT POTENTIAL? YES ( ) NO ( )

15. NAME OF ESTABLISHED DISTRICT
Lafayette Square Historic District

16. THEMATIC CATEGORY
N/A

17. DATE(S) OR PERIOD
circa 1910

18. STYLE OR DESIGN 50 65
~~20th century commercial~~

19. ARCHITECT OR ENGINEER
unknown

20. CONTRACTOR OR BUILDER
unknown

21. ORIGINAL USE, IF APPARENT
commercial 02E

22. PRESENT USE
Vacant

23. OWNERSHIP PUBLIC ( ) PRIVATE (XX)

24. OWNER'S NAME AND ADDRESS IF KNOWN

25. OPEN TO PUBLIC? YES ( ) NO (XX)

26. LOCAL CONTACT PERSON OR ORGANIZATION
~~Landmarks Assoc. of St. Louis~~

27. OTHER SURVEYS IN WHICH INCLUDED

28. NO. OF STORIES 1

29. BASEMENT? YES ( ) NO (XX)

30. FOUNDATION MATERIAL
stone 90

31. WALL CONSTRUCTION
masonry bearing LB

32. ROOF TYPE AND MATERIAL
flat FT 99 PR

33. NO. OF BAYS FRONT 2 SIDE

34. WALL TREATMENT
red brick 30 99

35. PLAN SHAPE rectangular

36. CHANGES (EXPLAIN IN NO. 42) ADDITION ( ) ALTERED ( ) MOVED ( )

37. CONDITION
INTERIOR unknown
EXTERIOR good

38. PRESERVATION UNDERWAY? YES ( ) NO (XX)

39. ENDANGERED? BY WHAT? YES ( ) NO (XX)

40. VISIBLE FROM PUBLIC ROAD? YES (XX) NO ( )

41. DISTANCE FROM AND FRONTAGE ON ROAD

42. FURTHER DESCRIPTION OF IMPORTANT FEATURES

-"Perma-stone" base.

-Plate glass windows are concealed by paper.

-Stepped parapet.

43. HISTORY AND SIGNIFICANCE

44. DESCRIPTION OF ENVIRONMENT AND OUTBUILDINGS

45. SOURCES OF INFORMATION
city records and directories, maps, and site visit

46. PREPARED BY
Barbara Lang

47. ORGANIZATION
Landmarks Assoc.

48. DATE 1/85

49. REVISION DATE(S)

RETURN THIS FORM WHEN COMPLETED TO: OFFICE OF HISTORIC PRESERVATION
P.O. BOX 176
JEFFERSON CITY, MISSOURI 65102
PH. 314-751-4096

IF ADDITIONAL SPACE IS NEEDED, ATTACH SEPARATE SHEET(S) TO THIS FORM

1. NO. 2. COUNTY 4. PRESENT LOCAL NAME(S) OR DESIGNATION(S) 5. OTHER NAME(S) 6. TOWNSHIP RANGE SECTION

1805

MISSOURI OFFICE OF HISTORIC PRESERVATION

ARCHITECTURAL/HISTORIC INVENTORY SURVEY FORM SLC-AS-007-195

1. NO. 382

2. COUNTY N/A

3. LOCATION OF NEGATIVES Landmarks Assoc.

4. PRESENT LOCAL NAME(S) OR DESIGNATION(S) 1808 Lafayette Ave.

5. OTHER NAME(S)

6. SPECIFIC LEGAL LOCATION
TOWNSHIP _____ RANGE _____ SECTION _____
IF CITY OR TOWN, STREET ADDRESS
1808 Lafayette Ave.

7. CITY OR TOWN St. Louis IF RURAL, VICINITY

8. DESCRIPTION OF LOCATION

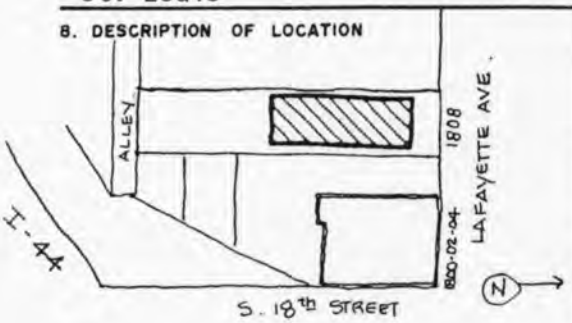

9. COORDINATES UTM
LAT
LONG

10. SITE ( ) STRUCTURE ( )
BUILDING (X) OBJECT ( )

11. ON NATIONAL REGISTER? YES (X) NO ( )

12. IS IT ELIGIBLE? YES ( ) NO ( )

13. PART OF ESTAB. HIST. DISTRICT? YES (X) NO ( )

14. DISTRICT POTENTIAL? YES ( ) NO ( )

15. NAME OF ESTABLISHED DISTRICT
Lafayette Square Historic Dist.

16. THEMATIC CATEGORY N/A

17. DATE(S) OR PERIOD circa 1885

18. STYLE OR DESIGN 42 Italianate Vernacular 52

19. ARCHITECT OR ENGINEER unknown

20. CONTRACTOR OR BUILDER unknown

21. ORIGINAL USE, IF APPARENT unknown 01B

22. PRESENT USE residential prior 21

23. OWNERSHIP PUBLIC ( ) PRIVATE (X)

24. OWNER'S NAME AND ADDRESS IF KNOWN
unknown

25. OPEN TO PUBLIC? YES ( ) NO (X)

26. LOCAL CONTACT PERSON OR ORGANIZATION
Landmarks Association

27. OTHER SURVEYS IN WHICH INCLUDED

28. NO. OF STORIES 2½

29. BASEMENT? YES (X) NO ( )

30. FOUNDATION MATERIAL stone 40

31. WALL CONSTRUCTION masonry bearing LB

32. ROOF TYPE AND MATERIAL flat w/false mansard 63 F+ 99

33. NO. OF BAYS FRONT 3 SIDE 2 other 20

34. WALL TREATMENT brick 30

35. PLAN SHAPE rectangular

36. CHANGES (EXPLAIN IN NO. 42) ADDITION ( ) ALTERED ( ) MOVED ( )

37. CONDITION INTERIOR unknown EXTERIOR good

38. PRESERVATION UNDERWAY? YES ( ) NO (X)

39. ENDANGERED? BY WHAT? YES ( ) NO (X)

40. VISIBLE FROM PUBLIC ROAD? YES (X) NO ( )

41. DISTANCE FROM AND FRONTAGE ON ROAD

42. FURTHER DESCRIPTION OF IMPORTANT FEATURES

Pedimented dormers. Recessed arched entrance.

43. HISTORY AND SIGNIFICANCE

44. DESCRIPTION OF ENVIRONMENT AND OUTBUILDINGS

45. SOURCES OF INFORMATION

46. PREPARED BY Ilana Feitlowitz

47. ORGANIZATION Landmarks Association

48. DATE

49. REVISION DATE(S)

RETURN THIS FORM WHEN COMPLETED TO: OFFICE OF HISTORIC PRESERVATION
P.O. BOX 176
JEFFERSON CITY, MISSOURI 65102
PH. 314-751-4096

IF ADDITIONAL SPACE IS NEEDED, ATTACH SEPARATE SHEET(S) TO THIS FORM

1. NO. 2. COUNTY 4. PRESENT LOCAL NAME(S) OR DESIGNATION(S) 5. OTHER NAME(S) 6. TOWNSHIP RANGE SECTION

MISSOURI OFFICE OF HISTORIC PRESERVATION

ARCHITECTURAL/HISTORIC INVENTORY SURVEY FORM SLC-AS-007-196

1. NO. 353

2. COUNTY N/A

3. LOCATION OF NEGATIVES Landmarks Assoc.

4. PRESENT LOCAL NAME(S) OR DESIGNATION(S): 1809 Lafayette Avenue

5. OTHER NAME(S):

6. SPECIFIC LEGAL LOCATION
TOWNSHIP _____ RANGE _____ SECTION _____
IF CITY OR TOWN, STREET ADDRESS: 1809 Lafayette Avenue

7. CITY OR TOWN: St. Louis IF RURAL, VICINITY

8. DESCRIPTION OF LOCATION

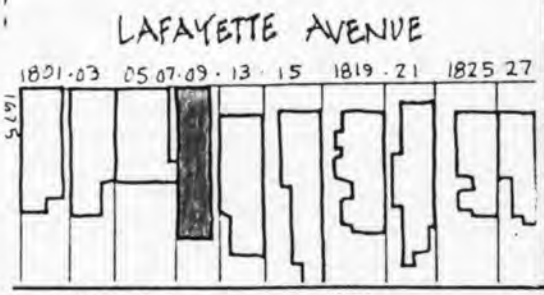

9. COORDINATES UTM
LAT
LONG

10. SITE ( ) STRUCTURE ( ) BUILDING (X) OBJECT ( )

11. ON NATIONAL REGISTER? YES (X) NO ( )

12. IS IT ELIGIBLE? YES ( ) NO ( )

13. PART OF ESTAB. HIST. DISTRICT? YES (X) NO ( )

14. DISTRICT POTENTIAL? YES ( ) NO ( )

15. NAME OF ESTABLISHED DISTRICT: Lafayette Square Historic District

16. THEMATIC CATEGORY: N/A

17. DATE(S) OR PERIOD: 1908

18. STYLE OR DESIGN: vernacular classicism

19. ARCHITECT OR ENGINEER: W. Schybal

20. CONTRACTOR OR BUILDER: unknown

21. ORIGINAL USE, IF APPARENT: brick shop

22. PRESENT USE: dwelling - single family

23. OWNERSHIP: PUBLIC ( ) PRIVATE (XX)

24. OWNER'S NAME AND ADDRESS IF KNOWN

25. OPEN TO PUBLIC? YES ( ) NO (XX)

26. LOCAL CONTACT PERSON OR ORGANIZATION: Landmarks Assoc. of St. Louis

27. OTHER SURVEYS IN WHICH INCLUDED

28. NO. OF STORIES 2

29. BASEMENT? YES ( ) NO (XX)

30. FOUNDATION MATERIAL: stone

31. WALL CONSTRUCTION: masonry bearing

32. ROOF TYPE AND MATERIAL: flat

33. NO. OF BAYS FRONT 3 SIDE

34. WALL TREATMENT: red brick

35. PLAN SHAPE: rectangular

36. CHANGES (EXPLAIN IN NO. 42) ADDITION ( ) ALTERED ( ) MOVED ( )

37. CONDITION INTERIOR unknown EXTERIOR good

38. PRESERVATION UNDERWAY? YES (XX) NO ( )

39. ENDANGERED? BY WHAT? YES ( ) NO (XX)

40. VISIBLE FROM PUBLIC ROAD? YES (XX) NO ( )

41. DISTANCE FROM AND FRONTAGE ON ROAD

42. FURTHER DESCRIPTION OF IMPORTANT FEATURES

43. HISTORY AND SIGNIFICANCE

This two story building was constructed as a brick shop in 1908 by owner F. Schwartz at a cost of $2500. Architect for the project was W. Schybal.

44. DESCRIPTION OF ENVIRONMENT AND OUTBUILDINGS

45. SOURCES OF INFORMATION: city records and directories, maps, and site visit

46. PREPARED BY: Barbara Lang

47. ORGANIZATION: Landmarks Assoc.

48. DATE: 1/85

49. REVISION DATE(S)

RETURN THIS FORM WHEN COMPLETED TO: OFFICE OF HISTORIC PRESERVATION
P.O. BOX 176
JEFFERSON CITY, MISSOURI 65102
PH. 314-751-4096

IF ADDITIONAL SPACE IS NEEDED, ATTACH SEPARATE SHEET(S) TO THIS FORM

1. NO. 2. COUNTY 4. PRESENT LOCAL NAME(S) OR DESIGNATION(S) 5. OTHER NAME(S) 6. TOWNSHIP RANGE SECTION

MISSOURI OFFICE OF HISTORIC PRESERVATION

ARCHITECTURAL/HISTORIC INVENTORY SURVEY FORM SLC-AS-007-197

1. NO. 386

2. COUNTY N/A

3. LOCATION OF NEGATIVES Landmarks Assoc.

4. PRESENT LOCAL NAME(S) OR DESIGNATION(S)
1810-1812 Lafayette Ave.

5. OTHER NAME(S)

6. SPECIFIC LEGAL LOCATION
TOWNSHIP _____ RANGE _____ SECTION _____
IF CITY OR TOWN, STREET ADDRESS
1810-1812 Lafayette Ave.

7. CITY OR TOWN IF RURAL, VICINITY
St. Louis

8. DESCRIPTION OF LOCATION

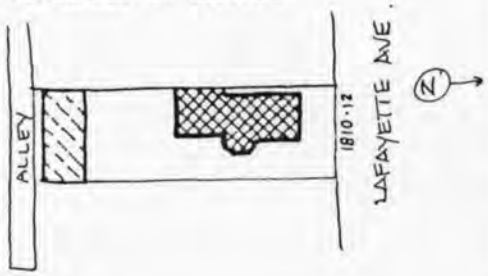

9. COORDINATES UTM
LAT
LONG

10. SITE ( ) STRUCTURE ( ) BUILDING (X) OBJECT ( )

11. ON NATIONAL REGISTER? YES (X) NO ( )

12. IS IT ELIGIBLE? YES ( ) NO ( )

13. PART OF ESTAB. HIST. DISTRICT? YES (X) NO ( )

14. DISTRICT POTENTIAL? YES ( ) NO ( )

15. NAME OF ESTABLISHED DISTRICT
Lafayette Square Historic Dist.

16. THEMATIC CATEGORY N/A

17. DATE(S) OR PERIOD 1880

18. STYLE OR DESIGN Italianate 42 19

19. ARCHITECT OR ENGINEER unknown

20. CONTRACTOR OR BUILDER unknown

21. ORIGINAL USE, IF APPARENT residential 01A OK

22. PRESENT USE residential

23. OWNERSHIP PUBLIC ( ) PRIVATE (X)

24. OWNER'S NAME AND ADDRESS IF KNOWN
unknown

25. OPEN TO PUBLIC? YES ( ) NO (X)

26. LOCAL CONTACT PERSON OR ORGANIZATION
Landmarks Assoc. of St. Louis

27. OTHER SURVEYS IN WHICH INCLUDED

28. NO. OF STORIES 2-2

29. BASEMENT? YES (X) NO ( )

30. FOUNDATION MATERIAL stone 40

31. WALL CONSTRUCTION masonry bearing

32. ROOF TYPE AND MATERIAL hipped roof 63

33. NO. OF BAYS FRONT 3 SIDE 2 20 40

34. WALL TREATMENT 40 brick w/stone facade

35. PLAN SHAPE irregular

36. CHANGES (EXPLAIN IN NO. 42) ADDITION ( ) ALTERED ( ) MOVED ( )

37. CONDITION INTERIOR unknown EXTERIOR good

38. PRESERVATION UNDERWAY? YES ( ) NO (X)

39. ENDANGERED? BY WHAT? YES ( ) NO (X)

40. VISIBLE FROM PUBLIC ROAD? YES (X) NO ( )

41. DISTANCE FROM AND FRONTAGE ON ROAD

42. FURTHER DESCRIPTION OF IMPORTANT FEATURES

Granite steps and fence wall.

A

43. HISTORY AND SIGNIFICANCE

B

44. DESCRIPTION OF ENVIRONMENT AND OUTBUILDINGS

Two-story garage (circa 1900) on south side (rear) of building. Brick with flat roof.

45. SOURCES OF INFORMATION

46. PREPARED BY
Ilana Feitlowitz

47. ORGANIZATION
Landmarks Association

48. DATE

49. REVISION DATE(S)

RETURN THIS FORM WHEN COMPLETED TO: OFFICE OF HISTORIC PRESERVATION
P.O. BOX 176
JEFFERSON CITY, MISSOURI 65102
PH. 314-751-4096

IF ADDITIONAL SPACE IS NEEDED, ATTACH SEPARATE SHEET(S) TO THIS FORM

1. NO. 2. COUNTY 4. PRESENT LOCAL NAME(S) OR DESIGNATION(S) 5. OTHER NAME(S) 6. TOWNSHIP RANGE SECTION

MISSOURI OFFICE OF HISTORIC PRESERVATION

ARCHITECTURAL/HISTORIC INVENTORY SURVEY FORM SLC-AS-007-198

1. NO. 378

2. COUNTY N/A

3. LOCATION OF NEGATIVES Landmarks Assoc.

4. PRESENT LOCAL NAME(S) OR DESIGNATION(S)
1813 Lafayette Avenue

5. OTHER NAME(S)

6. SPECIFIC LEGAL LOCATION
TOWNSHIP _____ RANGE _____ SECTION _____
IF CITY OR TOWN, STREET ADDRESS
1813 Lafayette Avenue

7. CITY OR TOWN IF RURAL, VICINITY
St. Louis

8. DESCRIPTION OF LOCATION

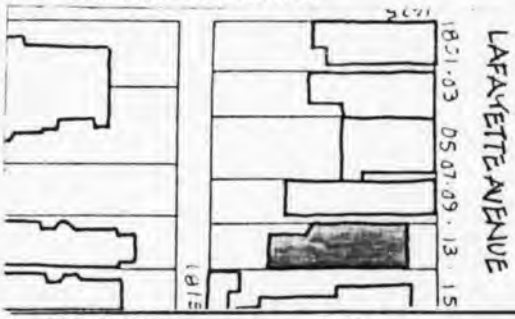

9. COORDINATES UTM
LAT
LONG

10. SITE ( ) STRUCTURE ( )
BUILDING (X) OBJECT ( )

11. ON NATIONAL REGISTER? YES (X) NO ( )

12. IS IT ELIGIBLE? YES ( ) NO ( )

13. PART OF ESTAB. HIST. DISTRICT? YES (X) NO ( )

14. DISTRICT POTENTIAL? YES ( ) NO ( )

15. NAME OF ESTABLISHED DISTRICT
Lafayette Square Historic District

16. THEMATIC CATEGORY
N/A

17. DATE(S) OR PERIOD
1885

18. STYLE OR DESIGN
Italianate/Mansard 42 19

19. ARCHITECT OR ENGINEER
unknown

20. CONTRACTOR OR BUILDER
Emil W. Donk ?

21. ORIGINAL USE, IF APPARENT OIA
dwelling - single family

22. PRESENT USE
same

23. OWNERSHIP PUBLIC ( ) PRIVATE (XX)

24. OWNER'S NAME AND ADDRESS IF KNOWN

25. OPEN TO PUBLIC? YES ( ) NO (XX)

26. LOCAL CONTACT PERSON OR ORGANIZATION
Landmarks Assoc. of St. Louis

27. OTHER SURVEYS IN WHICH INCLUDED

28. NO. OF STORIES 2½

29. BASEMENT? YES (XX) NO ( )

30. FOUNDATION MATERIAL
stone 40

31. WALL CONSTRUCTION
masonry bearing LB

32. ROOF TYPE AND MATERIAL
mansard 45 DR

33. NO. OF BAYS FRONT 3 SIDE 20 40

34. WALL TREATMENT 40
brick w/stone veneer

35. PLAN SHAPE rectangular

36. CHANGES (EXPLAIN IN NO. 42) ADDITION ( ) ALTERED ( ) MOVED ( )

37. CONDITION
INTERIOR unknown
EXTERIOR good

38. PRESERVATION UNDERWAY? YES (XX) NO ( )

39. ENDANGERED? BY WHAT? YES ( ) NO (XX)

40. VISIBLE FROM PUBLIC ROAD? YES (XX) NO ( )

41. DISTANCE FROM AND FRONTAGE ON ROAD

42. FURTHER DESCRIPTION OF IMPORTANT FEATURES

-Incised banding enframes window and door openings on facade.

-Bracketed, denticulated wood cornice.

43. HISTORY AND SIGNIFICANCE

This structure was constructed in 1885 by Emil W. Donk at a cost of $7100.

44. DESCRIPTION OF ENVIRONMENT AND OUTBUILDINGS

45. SOURCES OF INFORMATION
city records and directories, maps, and site visit

46. PREPARED BY
Barbara Lang

47. ORGANIZATION
Landmarks Assoc.

48. DATE 1/85

49. REVISION DATE(S)

RETURN THIS FORM WHEN COMPLETED TO: OFFICE OF HISTORIC PRESERVATION
P.O. BOX 176
JEFFERSON CITY, MISSOURI 65102
PH. 314-751-4096

IF ADDITIONAL SPACE IS NEEDED, ATTACH SEPARATE SHEET(S) TO THIS FORM

1. NO. 2. COUNTY 4. PRESENT LOCAL NAME(S) OR DESIGNATION(S) 5. OTHER NAME(S) 6. TOWNSHIP RANGE SECTION

MISSOURI OFFICE OF HISTORIC PRESERVATION

ARCHITECTURAL/HISTORIC INVENTORY SURVEY FORM SLC-AS-007-199

1. NO. 377

2. COUNTY N/A

3. LOCATION OF NEGATIVES Landmarks Assoc.

4. PRESENT LOCAL NAME(S) OR DESIGNATION(S)
1815 Lafayette Avenue

5. OTHER NAME(S)

6. SPECIFIC LEGAL LOCATION
TOWNSHIP _____ RANGE _____ SECTION _____
IF CITY OR TOWN, STREET ADDRESS
1815 Lafayette Avenue

7. CITY OR TOWN IF RURAL, VICINITY
St. Louis

8. DESCRIPTION OF LOCATION

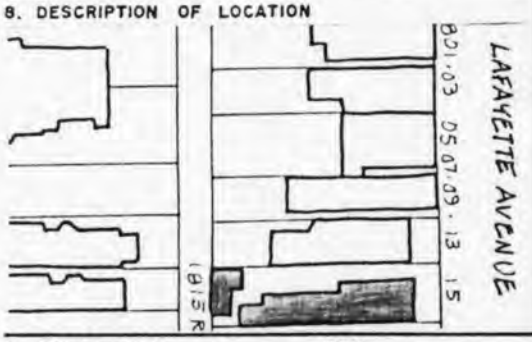

9. COORDINATES UTM
LAT
LONG

10. SITE ( ) STRUCTURE ( )
BUILDING (X) OBJECT ( )

11. ON NATIONAL REGISTER? YES (X) NO ( )

12. IS IT ELIGIBLE? YES ( ) NO ( )

13. PART OF ESTAB. HIST. DISTRICT? YES (X) NO ( )

14. DISTRICT POTENTIAL? YES ( ) NO ( )

15. NAME OF ESTABLISHED DISTRICT
Lafayette Square Historic District

16. THEMATIC CATEGORY
N/A

17. DATE(S) OR PERIOD
circa 1884

18. STYLE OR DESIGN
Italianate Mansard 42 19

19. ARCHITECT OR ENGINEER
unknown

20. CONTRACTOR OR BUILDER
unknown

21. ORIGINAL USE, IF APPARENT
dwelling - single family

22. PRESENT USE
Same Porch RS

23. OWNERSHIP PUBLIC ( ) PRIVATE (XX)

24. OWNER'S NAME AND ADDRESS IF KNOWN

25. OPEN TO PUBLIC? YES ( ) NO (XX)

26. LOCAL CONTACT PERSON OR ORGANIZATION
Landmarks Assoc. of St. Louis

27. OTHER SURVEYS IN WHICH INCLUDED

28. NO. OF STORIES 2½

29. BASEMENT? YES (XX) NO ( )

30. FOUNDATION MATERIAL
stone 40

31. WALL CONSTRUCTION
masonry bearing

32. ROOF TYPE AND MATERIAL
mansard MN 45 Ft DR

33. NO. OF BAYS FRONT 3 SIDE 20 40

34. WALL TREATMENT 40
brick w/stone veneer

35. PLAN SHAPE rectangular

36. CHANGES (EXPLAIN IN NO. 42) ADDITION ( ) ALTERED ( ) MOVED ( )

37. CONDITION
INTERIOR unknown
EXTERIOR good

38. PRESERVATION UNDERWAY? YES (X) NO ( )

39. ENDANGERED? BY WHAT? YES ( ) NO (XX)

40. VISIBLE FROM PUBLIC ROAD? YES (XX) NO ( )

41. DISTANCE FROM AND FRONTAGE ON ROAD

42. FURTHER DESCRIPTION OF IMPORTANT FEATURES

-Panelled, bracketed wood cornice.

A

43. HISTORY AND SIGNIFICANCE

B

44. DESCRIPTION OF ENVIRONMENT AND OUTBUILDINGS

Two story, two car red brick garage at rear of property

45. SOURCES OF INFORMATION
city records and directories, maps, and site visit

46. PREPARED BY Barbara Lang

47. ORGANIZATION Landmarks Assoc.

48. DATE

49. REVISION DATE(S)

RETURN THIS FORM WHEN COMPLETED TO: OFFICE OF HISTORIC PRESERVATION
P.O. BOX 176
JEFFERSON CITY, MISSOURI 65102
PH. 314-751-4096

IF ADDITIONAL SPACE IS NEEDED, ATTACH SEPARATE SHEET(S) TO THIS FORM

1/85

1. NO. 2. COUNTY 4. PRESENT LOCAL NAME(S) OR DESIGNATION(S) 5. OTHER NAME(S) 6. TOWNSHIP RANGE SECTION

SCHWARZ STUDIO
CUSTOMER PARKING

MISSOURI OFFICE OF HISTORIC PRESERVATION

ARCHITECTURAL/HISTORIC INVENTORY SURVEY FORM

SLC-AS-007-200

1. NO. 385

2. COUNTY N/A

3. LOCATION OF NEGATIVES Landmarks Assoc.

4. PRESENT LOCAL NAME(S) OR DESIGNATION(S) 1816-1818 Lafayette Ave.

5. OTHER NAME(S)

6. SPECIFIC LEGAL LOCATION
TOWNSHIP _____ RANGE _____ SECTION _____
IF CITY OR TOWN, STREET ADDRESS 1816-1818 Lafayette Ave.

7. CITY OR TOWN St. Louis IF RURAL, VICINITY

8. DESCRIPTION OF LOCATION

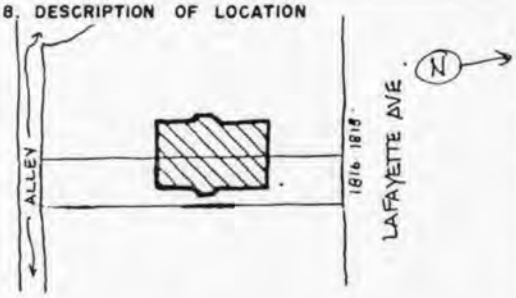

9. COORDINATES UTM
LAT
LONG

10. SITE ( ) STRUCTURE ( ) BUILDING (X) OBJECT ( )

11. ON NATIONAL REGISTER? YES (X) NO ( )

12. IS IT ELIGIBLE? YES ( ) NO ( )

13. PART OF ESTAB. HIST. DISTRICT? YES (X) NO ( )

14. DISTRICT POTENTIAL? YES ( ) NO ( )

15. NAME OF ESTABLISHED DISTRICT Lafayette Square Hist. District

16. THEMATIC CATEGORY N/A

17. DATE(S) OR PERIOD 1886

18. STYLE OR DESIGN Italianate Vernacular 5d

19. ARCHITECT OR ENGINEER unknown

20. CONTRACTOR OR BUILDER unknown

21. ORIGINAL USE, IF APPARENT OB
2 attached townhouses

22. PRESENT USE PRES OB OB
2 attached townhouses

23. OWNERSHIP PUBLIC ( ) PRIVATE (X)

24. OWNER'S NAME AND ADDRESS IF KNOWN
unknown

25. OPEN TO PUBLIC? YES ( ) NO (X)

26. LOCAL CONTACT PERSON OR ORGANIZATION Landmarks Association

27. OTHER SURVEYS IN WHICH INCLUDED

28. NO. OF STORIES 2

29. BASEMENT? YES (X) NO ( )

30. FOUNDATION MATERIAL brick 30

31. WALL CONSTRUCTION LB
masonry bearing

32. ROOF TYPE AND MATERIAL
pyramidal HP OI

33. NO. OF BAYS FRONT 4 SIDE 3?

34. WALL TREATMENT brick 30

35. PLAN SHAPE rectangular

36. CHANGES (EXPLAIN IN NO. 42) ADDITION ( ) ALTERED ( ) MOVED ( )

37. CONDITION INTERIOR unknown EXTERIOR good

38. PRESERVATION UNDERWAY? YES ( ) NO (X)

39. ENDANGERED? BY WHAT? YES ( ) NO (X)

40. VISIBLE FROM PUBLIC ROAD? YES (X) NO ( )

41. DISTANCE FROM AND FRONTAGE ON ROAD

42. FURTHER DESCRIPTION OF IMPORTANT FEATURES

Side entrances with wood porches. Brick cornice; unusual plan shape for Lafayette Square. (see 1822-24 Lafayette Ave.)

43. HISTORY AND SIGNIFICANCE

44. DESCRIPTION OF ENVIRONMENT AND OUTBUILDINGS

45. SOURCES OF INFORMATION

46. PREPARED BY Ilana Feitlowitz

47. ORGANIZATION Landmarks Association

48. DATE

49. REVISION DATE(S)

RETURN THIS FORM WHEN COMPLETED TO: OFFICE OF HISTORIC PRESERVATION
P.O. BOX 176
JEFFERSON CITY, MISSOURI 65102
PH. 314-751-4096

IF ADDITIONAL SPACE IS NEEDED, ATTACH SEPARATE SHEET(S) TO THIS FORM

1. NO. 2. COUNTY 4. PRESENT LOCAL NAME(S) OR DESIGNATION(S) 5. OTHER NAME(S) 6. TOWNSHIP RANGE SECTION

MISSOURI OFFICE OF HISTORIC PRESERVATION

ARCHITECTURAL/HISTORIC INVENTORY SURVEY FORM

SLC-AS-007-201

1. NO. 374

2. COUNTY N/A

3. LOCATION OF NEGATIVES Landmarks Assoc.

4. PRESENT LOCAL NAME(S) OR DESIGNATION(S)
1819 Lafayette Avenue

5. OTHER NAME(S)

6. SPECIFIC LEGAL LOCATION
TOWNSHIP _____ RANGE _____ SECTION _____
IF CITY OR TOWN, STREET ADDRESS
1819 Lafayette Avenue

7. CITY OR TOWN IF RURAL, VICINITY
St. Louis

8. DESCRIPTION OF LOCATION

LAFAYETTE AVENUE

1819-21 1825 27 29 1835 1837-1901-0

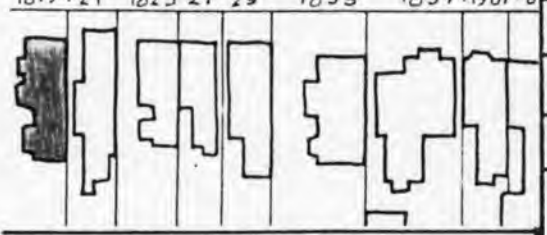

9. COORDINATES UTM
LAT
LONG

10. SITE ( ) STRUCTURE ( )
BUILDING (XX) OBJECT ( )

11. ON NATIONAL REGISTER? YES (XX) NO ( )

12. IS IT ELIGIBLE? YES ( ) NO ( )

13. PART OF ESTAB. HIST. DISTRICT? YES (XX) NO ( )

14. DISTRICT POTENTIAL? YES ( ) NO ( )

15. NAME OF ESTABLISHED DISTRICT
Lafayette Square Historic District

16. THEMATIC CATEGORY
N/A

17. DATE(S) OR PERIOD
1886

18. STYLE OR DESIGN vernacular classicism/mansard 90 19

19. ARCHITECT OR ENGINEER
unknown

20. CONTRACTOR OR BUILDER
unknown

21. ORIGINAL USE, IF APPARENT
~~dwelling - single family~~

22. PRESENT USE
same

23. OWNERSHIP PUBLIC ( ) PRIVATE (XX)

24. OWNER'S NAME AND ADDRESS IF KNOWN

25. OPEN TO PUBLIC? YES ( ) NO (XX)

26. LOCAL CONTACT PERSON OR ORGANIZATION
~~Landmarks Assoc. of St. Louis~~

27. OTHER SURVEYS IN WHICH INCLUDED

28. NO. OF STORIES 2½

29. BASEMENT? YES (XX) NO ( )

30. FOUNDATION MATERIAL
stone

31. WALL CONSTRUCTION
masonry bearing

32. ROOF TYPE AND MATERIAL
mansard - slate

33. NO. OF BAYS FRONT 3 SIDE 20

34. WALL TREATMENT 90
brick w/stone veneer

35. PLAN SHAPE rectangular

36. CHANGES (EXPLAIN IN NO. 42) ADDITION ( ) ALTERED ( ) MOVED ( )

37. CONDITION
INTERIOR unknown
EXTERIOR good

38. PRESERVATION UNDERWAY? YES (XX) NO ( )

39. ENDANGERED? BY WHAT? YES ( ) NO (XX)

40. VISIBLE FROM PUBLIC ROAD? YES (XX) NO ( )

41. DISTANCE FROM AND FRONTAGE ON ROAD

42. FURTHER DESCRIPTION OF IMPORTANT FEATURES

-Incised banding articulates window and door openings on facade.

-Denticulated cornice.

43. HISTORY AND SIGNIFICANCE

This residence was constructed for Lina Hertter in 1886 at a cost of $4500.

44. DESCRIPTION OF ENVIRONMENT AND OUTBUILDINGS

45. SOURCES OF INFORMATION
city records and directories, maps, and site visit

46. PREPARED BY
Barbara Lang

47. ORGANIZATION
Landmarks Assoc.

48. DATE 1/85

49. REVISION DATE(S)

RETURN THIS FORM WHEN COMPLETED TO: OFFICE OF HISTORIC PRESERVATION
P.O. BOX 176
JEFFERSON CITY, MISSOURI 65102
PH. 314-751-4096

IF ADDITIONAL SPACE IS NEEDED, ATTACH SEPARATE SHEET(S) TO THIS FORM

1. NO. 2. COUNTY 4. PRESENT LOCAL NAME(S) OR DESIGNATION(S) 5. OTHER NAME(S) 6. TOWNSHIP RANGE SECTION

18 19

MISSOURI OFFICE OF HISTORIC PRESERVATION

ARCHITECTURAL/HISTORIC INVENTORY SURVEY FORM SLC-AS-007-202

1. NO. 376

2. COUNTY N/A

3. LOCATION OF NEGATIVES Landmarks Assoc.

4. PRESENT LOCAL NAME(S) OR DESIGNATION(S) 1821 Lafayette Avenue

5. OTHER NAME(S)

6. SPECIFIC LEGAL LOCATION TOWNSHIP _____ RANGE _____ SECTION _____

IF CITY OR TOWN, STREET ADDRESS 1821 Lafayette Avenue

7. CITY OR TOWN St. Louis IF RURAL, VICINITY

8. DESCRIPTION OF LOCATION

LAFAYETTE AVENUE

819-21 1825 27 29 1835 1837-1901-03

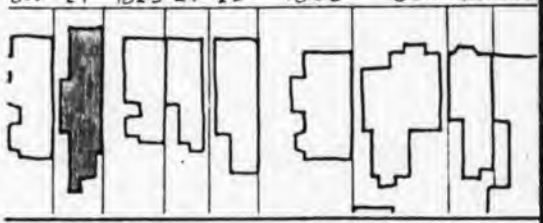

9. COORDINATES UTM

LAT

LONG

10. SITE ( ) STRUCTURE ( ) BUILDING (X) OBJECT ( )

11. ON NATIONAL REGISTER? YES (X) NO ( )

12. IS IT ELIGIBLE? YES ( ) NO ( )

13. PART OF ESTAB. HIST. DISTRICT? YES (X) NO ( )

14. DISTRICT POTENTIAL? YES ( ) NO ( )

15. NAME OF ESTABLISHED DISTRICT Lafayette Square Historic District

16. THEMATIC CATEGORY N/A

17. DATE(S) OR PERIOD circa 1885

18. STYLE OR DESIGN vernacular classicism AD 19

19. ARCHITECT OR ENGINEER unknown

20. CONTRACTOR OR BUILDER unknown

21. ORIGINAL USE, IF APPARENT dwelling - single family

22. PRESENT USE same

23. OWNERSHIP PUBLIC ( ) PRIVATE (XX)

24. OWNER'S NAME AND ADDRESS IF KNOWN

25. OPEN TO PUBLIC? YES ( ) NO (XX)

26. LOCAL CONTACT PERSON OR ORGANIZATION Landmarks Assoc. of St. Louis

27. OTHER SURVEYS IN WHICH INCLUDED

28. NO. OF STORIES 2½

29. BASEMENT? YES (XX) NO ( )

30. FOUNDATION MATERIAL stone

31. WALL CONSTRUCTION masonry bearing LB

32. ROOF TYPE AND MATERIAL gable HP 63 OR

33. NO. OF BAYS FRONT 3 SIDE 20

34. WALL TREATMENT red brick 30

35. PLAN SHAPE rectangular

36. CHANGES (EXPLAIN IN NO. 42) ADDITION ( ) ALTERED ( ) MOVED ( )

37. CONDITION INTERIOR unknown EXTERIOR good

38. PRESERVATION UNDERWAY? YES (XX) NO ( )

39. ENDANGERED? BY WHAT? YES ( ) NO (XX)

40. VISIBLE FROM PUBLIC ROAD? YES (XX) NO ( )

41. DISTANCE FROM AND FRONTAGE ON ROAD

42. FURTHER DESCRIPTION OF IMPORTANT FEATURES

43. HISTORY AND SIGNIFICANCE

This residence was known to be the home of the Superintendent of the National Brewery Company, a local industry.

44. DESCRIPTION OF ENVIRONMENT AND OUTBUILDINGS

45. SOURCES OF INFORMATION

city records and directories, maps, and site visit

46. PREPARED BY Barbara Lang

47. ORGANIZATION Landmarks Assoc.

48. DATE 1/85

49. REVISION DATE(S)

RETURN THIS FORM WHEN COMPLETED TO: OFFICE OF HISTORIC PRESERVATION
P.O. BOX 176
JEFFERSON CITY, MISSOURI 65102
PH. 314-751-4096

IF ADDITIONAL SPACE IS NEEDED, ATTACH SEPARATE SHEET(S) TO THIS FORM

1. NO. 2. COUNTY 4. PRESENT LOCAL NAME(S) OR DESIGNATION(S) 5. OTHER NAME(S) 6. TOWNSHIP RANGE SECTION

MISSOURI OFFICE OF HISTORIC PRESERVATION

ARCHITECTURAL/HISTORIC INVENTORY SURVEY FORM SLC-AS-007-203

1. NO. 387

2. COUNTY N/A

3. LOCATION OF NEGATIVES Landmarks Association

4. PRESENT LOCAL NAME(S) OR DESIGNATION(S)
1822-1824 Lafayette Ave.

5. OTHER NAME(S)

6. SPECIFIC LEGAL LOCATION
TOWNSHIP _____ RANGE _____ SECTION _____
IF CITY OR TOWN, STREET ADDRESS
1822-1824 Lafayette

7. CITY OR TOWN St. Louis IF RURAL, VICINITY =

8. DESCRIPTION OF LOCATION

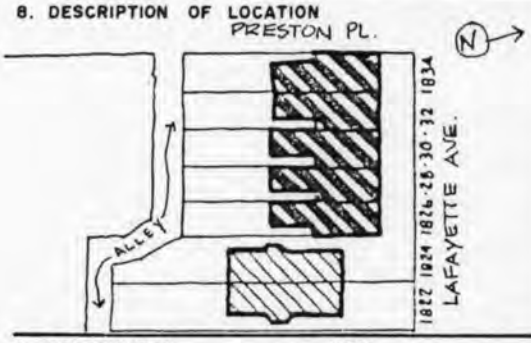

9. COORDINATES UTM
LAT
LONG

10. SITE ( ) STRUCTURE ( ) BUILDING (X) OBJECT ( )

11. ON NATIONAL REGISTER? YES (X) NO ( )

12. IS IT ELIGIBLE? YES ( ) NO ( )

13. PART OF ESTAB. HIST. DISTRICT? YES (X) NO ( )

14. DISTRICT POTENTIAL? YES ( ) NO ( )

15. NAME OF ESTABLISHED DISTRICT
Lafayette Square Hist. District

16. THEMATIC CATEGORY N/A

17. DATE(S) OR PERIOD 1886

18. STYLE OR DESIGN 40 Italianate Vernacular 51

19. ARCHITECT OR ENGINEER unknown

20. CONTRACTOR OR BUILDER unknown

21. ORIGINAL USE, IF APPARENT 2 attached townhouses

22. PRESENT USE 2 attached townhouses POPM. S1 S1

23. OWNERSHIP PUBLIC ( ) PRIVATE (X)

24. OWNER'S NAME AND ADDRESS IF KNOWN
unknown

25. OPEN TO PUBLIC? YES ( ) NO (X)

26. LOCAL CONTACT PERSON OR ORGANIZATION
Landmarks Asso. of St. Louis

27. OTHER SURVEYS IN WHICH INCLUDED

28. NO. OF STORIES 2

29. BASEMENT? YES (X) NO ( )

30. FOUNDATION MATERIAL brick

31. WALL CONSTRUCTION masonry bearing

32. ROOF TYPE AND MATERIAL pyramidal HP 99

33. NO. OF BAYS FRONT 4 SIDE 3(?)

34. WALL TREATMENT brick 30

35. PLAN SHAPE rectangular

36. CHANGES (EXPLAIN IN NO. 42) ADDITION ( ) ALTERED ( ) MOVED ( )

37. CONDITION INTERIOR unknown EXTERIOR good

38. PRESERVATION UNDERWAY? YES ( ) NO (X)

39. ENDANGERED? BY WHAT? YES ( ) NO (X)

40. VISIBLE FROM PUBLIC ROAD? YES (X) NO ( )

41. DISTANCE FROM AND FRONTAGE ON ROAD

42. FURTHER DESCRIPTION OF IMPORTANT FEATURES

Side entrances with wood porches. Brick cornice.
Unusual plan shape for Lafayette Square.

43. HISTORY AND SIGNIFICANCE

44. DESCRIPTION OF ENVIRONMENT AND OUTBUILDINGS

45. SOURCES OF INFORMATION

46. PREPARED BY Ilana Feitlowitz

47. ORGANIZATION Landmarks Association

48. DATE

49. REVISION DATE(S)

RETURN THIS FORM WHEN COMPLETED TO: OFFICE OF HISTORIC PRESERVATION
P.O. BOX 176
JEFFERSON CITY, MISSOURI 65102
PH. 314-751-4096

IF ADDITIONAL SPACE IS NEEDED, ATTACH SEPARATE SHEET(S) TO THIS FORM

1. NO. | 2. COUNTY | 4. PRESENT LOCAL NAME(S) OR DESIGNATION(S) | 5. OTHER NAME(S) | 6. TOWNSHIP | RANGE | SECTION

MISSOURI OFFICE OF HISTORIC PRESERVATION

ARCHITECTURAL/HISTORIC INVENTORY SURVEY FORM SLC-AS-007-204

1. NO. 352

2. COUNTY N/A

3. LOCATION OF NEGATIVES Landmarks Assoc.

4. PRESENT LOCAL NAME(S) OR DESIGNATION(S) 1825 Lafayette Avenue

5. OTHER NAME(S)

6. SPECIFIC LEGAL LOCATION TOWNSHIP _____ RANGE _____ SECTION _____

IF CITY OR TOWN, STREET ADDRESS 1825 Lafayette Avenue

7. CITY OR TOWN IF RURAL, VICINITY St. Louis

8. DESCRIPTION OF LOCATION



LAFAYETTE AVENUE

9. COORDINATES UTM

LAT

LONG

10. SITE ( ) STRUCTURE ( ) BUILDING (XX) OBJECT ( )

11. ON NATIONAL REGISTER? YES (XX) NO ( )

12. IS IT ELIGIBLE? YES ( ) NO ( )

13. PART OF ESTAB. HIST. DISTRICT? YES (XX) NO ( )

14. DISTRICT POTENTIAL? YES ( ) NO ( )

15. NAME OF ESTABLISHED DISTRICT Lafayette Square Historic Distric

16. THEMATIC CATEGORY N/A

17. DATE(S) OR PERIOD circa 1885

18. STYLE OR DESIGN Italianate?Mansard 42 19

19. ARCHITECT OR ENGINEER unknown

20. CONTRACTOR OR BUILDER unknown

21. ORIGINAL USE, IF APPARENT ~~dwelling - single family~~

22. PRESENT USE same Porch RI

23. OWNERSHIP PUBLIC ( ) PRIVATE (XX)

24. OWNER'S NAME AND ADDRESS IF KNOWN

25. OPEN TO PUBLIC? YES ( ) NO (XX)

26. LOCAL CONTACT PERSON OR ORGANIZATION Landmarks Assoc. of St. Louis

27. OTHER SURVEYS IN WHICH INCLUDED

28. NO. OF STORIES 2½

29. BASEMENT? YES (X) NO ( )

30. FOUNDATION MATERIAL stone

31. WALL CONSTRUCTION masonry bearing

32. ROOF TYPE AND MATERIAL mansard MN01 Ft 99 PR DR

33. NO. BAYS FRONT 3 SIDE 20 other

34. WALL TREATMENT red brick 30

35. PLAN SHAPE rectangular

36. CHANGES (EXPLAIN IN NO. 42) ADDITION ( ) ALTERED ( ) MOVED ( )

37. CONDITION INTERIOR unknown EXTERIOR good

38. PRESERVATION UNDERWAY? YES (XX) NO ( )

39. ENDANGERED? BY WHAT? YES ( ) NO (XX)

40. VISIBLE FROM PUBLIC ROAD? YES (XX) NO ( )

41. DISTANCE FROM AND FRONTAGE ON ROAD

42. FURTHER DESCRIPTION OF IMPORTANT FEATURES

43. HISTORY AND SIGNIFICANCE

44. DESCRIPTION OF ENVIRONMENT AND OUTBUILDINGS

45. SOURCES OF INFORMATION city records and directories, maps, and site visit

46. PREPARED BY Barbara Lang

47. ORGANIZATION Landmarks Assoc.

48. DATE 1/85

49. REVISION DATE(S)

RETURN THIS FORM WHEN COMPLETED TO: OFFICE OF HISTORIC PRESERVATION P.O. BOX 176 JEFFERSON CITY, MISSOURI 65102 PH. 314-751-4096

IF ADDITIONAL SPACE IS NEEDED, ATTACH SEPARATE SHEET(S) TO THIS FORM

1. NO. 2. COUNTY 4. PRESENT LOCAL NAME(S) OR DESIGNATION(S) 5. OTHER NAME(S) 6. TOWNSHIP RANGE SECTION

MISSOURI OFFICE OF HISTORIC PRESERVATION

ARCHITECTURAL/HISTORIC INVENTORY SURVEY FORM SLC-AS-007-205

1. NO. 369

2. COUNTY N/A

3. LOCATION OF NEGATIVES Landmarks Assoc.

4. PRESENT LOCAL NAME(S) OR DESIGNATION(S)
1827 Lafayette Avenue

5. OTHER NAME(S)

6. SPECIFIC LEGAL LOCATION
TOWNSHIP _____ RANGE _____ SECTION _____
IF CITY OR TOWN, STREET ADDRESS
1827 Lafayette Avenue

7. CITY OR TOWN IF RURAL, VICINITY
St. Louis

8. DESCRIPTION OF LOCATION
LAFAYETTE

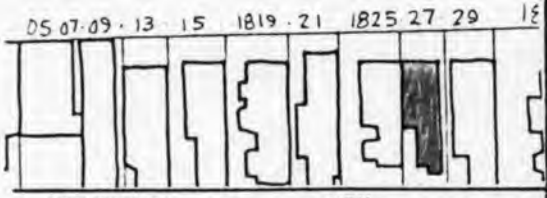

9. COORDINATES UTM
LAT
LONG

10. SITE ( ) STRUCTURE ( )
BUILDING (XXX) OBJECT ( )

11. ON NATIONAL REGISTER? YES (X) NO ( )

12. IS IT ELIGIBLE? YES ( ) NO ( )

13. PART OF ESTAB. HIST. DISTRICT? YES (X) NO ( )

14. DISTRICT POTENTIAL? YES ( ) NO ( )

15. NAME OF ESTABLISHED DISTRICT
Lafayette Square Historic District

16. THEMATIC CATEGORY
N/A

17. DATE(S) OR PERIOD
circa 1873

18. STYLE OR DESIGN
Italianate/Mansard

19. ARCHITECT OR ENGINEER
unknown

20. CONTRACTOR OR BUILDER
unknown

21. ORIGINAL USE, IF APPARENT
dwelling - single family

22. PRESENT USE
same

23. OWNERSHIP PUBLIC ( ) PRIVATE (X)

24. OWNER'S NAME AND ADDRESS IF KNOWN

25. OPEN TO PUBLIC? YES ( ) NO (X)

26. LOCAL CONTACT PERSON OR ORGANIZATION
Landmarks Assoc. of St. Louis

27. OTHER SURVEYS IN WHICH INCLUDED

28. NO. OF STORIES 2

29. BASEMENT? YES (XX) NO ( )

30. FOUNDATION MATERIAL
stone

31. WALL CONSTRUCTION
masonry bearing

32. ROOF TYPE AND MATERIAL
mansard- slate

33. NO. OF BAYS
FRONT 3 SIDE

34. WALL TREATMENT
red brick

35. PLAN SHAPE rectangular

36. CHANGES (EXPLAIN IN NO. 42) ADDITION ( ) ALTERED ( ) MOVED ( )

37. CONDITION unknown
INTERIOR _____
EXTERIOR good

38. PRESERVATION UNDERWAY? YES (XX) NO ( )

39. ENDANGERED? BY WHAT? YES ( ) NO (XXX)

40. VISIBLE FROM PUBLIC ROAD? YES (XX) NO ( )

41. DISTANCE FROM AND FRONTAGE ON ROAD

42. FURTHER DESCRIPTION OF IMPORTANT FEATURES

43. HISTORY AND SIGNIFICANCE

This structure is known to have been constructed before 1875, as it is illustrated on Compton and Dry's 1875 birds'eye view of Lafayette Square.

44. DESCRIPTION OF ENVIRONMENT AND OUTBUILDINGS

45. SOURCES OF INFORMATION
city records and directories, maps, and site visit

46. PREPARED BY
Barbara Lang

47. ORGANIZATION
Landmarks Assoc.

48. DATE 1/85

49. REVISION DATE(S)

RETURN THIS FORM WHEN COMPLETED TO: OFFICE OF HISTORIC PRESERVATION
P.O. BOX 176
JEFFERSON CITY, MISSOURI 65102
PH. 314-751-4096

IF ADDITIONAL SPACE IS NEEDED, ATTACH SEPARATE SHEET(S) TO THIS FORM

1. NO. 2. COUNTY 4. PRESENT LOCAL NAME(S) OR DESIGNATION(S) 5. OTHER NAME(S) 6. TOWNSHIP RANGE SECTION

MISSOURI OFFICE OF HISTORIC PRESERVATION

ARCHITECTURAL/HISTORIC INVENTORY SURVEY FORM SLC-AS-007-206

1. NO. 373

2. COUNTY N/A

3. LOCATION OF NEGATIVES Landmarks Assoc.

4. PRESENT LOCAL NAME(S) OR DESIGNATION(S) 1829 Lafayette Avenue

5. OTHER NAME(S)

6. SPECIFIC LEGAL LOCATION TOWNSHIP_____ RANGE_____ SECTION_____

IF CITY OR TOWN, STREET ADDRESS 1829 Lafayette Avenue

7. CITY OR TOWN St. Louis IF RURAL, VICINITY

8. DESCRIPTION OF LOCATION

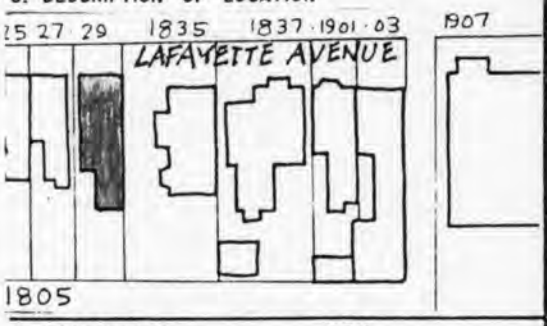

9. COORDINATES UTM
LAT
LONG

10. SITE ( ) STRUCTURE ( ) BUILDING (XX) OBJECT ( )

11. ON NATIONAL REGISTER? YES (XX) NO ( )

12. IS IT ELIGIBLE? YES ( ) NO ( )

13. PART OF ESTAB. HIST. DISTRICT? YES (XX) NO ( )

14. DISTRICT POTENTIAL? YES ( ) NO ( )

15. NAME OF ESTABLISHED DISTRICT Lafayette Square Historic District

16. THEMATIC CATEGORY N/A

17. DATE(S) OR PERIOD 1886

18. STYLE OR DESIGN mansard 90 vernacular classicism 52

19. ARCHITECT OR ENGINEER unknown

20. CONTRACTOR OR BUILDER unknown

21. ORIGINAL USE, IF APPARENT dwelling - single family

22. PRESENT USE same porch R1

23. OWNERSHIP PUBLIC ( ) PRIVATE (XXX)

24. OWNER'S NAME AND ADDRESS IF KNOWN

25. OPEN TO PUBLIC? YES ( ) NO (X)

26. LOCAL CONTACT PERSON OR ORGANIZATION Landmarks Assoc. of St. Louis

27. OTHER SURVEYS IN WHICH INCLUDED

28. NO. OF STORIES 2½

29. BASEMENT? YES (XX) NO ( )

30. FOUNDATION MATERIAL stone

31. WALL CONSTRUCTION masonry bearing

32. ROOF TYPE AND MATERIAL mansard Ft DR

33. NO. OF BAYS FRONT 3 SIDE 20 40

34. WALL TREATMENT red brick 30

35. PLAN SHAPE rectangular

36. CHANGES (EXPLAIN IN NO. 42) ADDITION ( ) ALTERED ( ) MOVED ( )

37. CONDITION INTERIOR unknown EXTERIOR good

38. PRESERVATION UNDERWAY? YES (XX) NO ( )

39. ENDANGERED? BY WHAT? YES ( ) NO (XX)

40. VISIBLE FROM PUBLIC ROAD? YES (XX) NO ( )

41. DISTANCE FROM AND FRONTAGE ON ROAD

42. FURTHER DESCRIPTION OF IMPORTANT FEATURES

-Stone sills and sill brackets.

-Simple wood cornice.

-Newer shed roof dormer.

43. HISTORY AND SIGNIFICANCE

This brick residence was constructed in 1886 for Henry Breidenbach.

44. DESCRIPTION OF ENVIRONMENT AND OUTBUILDINGS

45. SOURCES OF INFORMATION

city records and directories, maps, and site visit

46. PREPARED BY Barbara Lang

47. ORGANIZATION Landmarks Assoc.

48. DATE 1/85

49. REVISION DATE(S)

RETURN THIS FORM WHEN COMPLETED TO: OFFICE OF HISTORIC PRESERVATION
P.O. BOX 176
JEFFERSON CITY, MISSOURI 65102
PH. 314-751-4096

IF ADDITIONAL SPACE IS NEEDED, ATTACH SEPARATE SHEET(S) TO THIS FORM

1. NO. 2. COUNTY 4. PRESENT LOCAL NAME(S) OR DESIGNATION(S) 5. OTHER NAME(S) 6. TOWNSHIP RANGE SECTION

MISSOURI OFFICE OF HISTORIC PRESERVATION

ARCHITECTURAL/HISTORIC INVENTORY SURVEY FORM SLC-AS-007-207

1. NO. 379

2. COUNTY N/A

3. LOCATION OF NEGATIVES Landmarks Assoc.

4. PRESENT LOCAL NAME(S) OR DESIGNATION(S)
1826, 1828, 1830, 1832, 1834 Lafayette Ave.

5. OTHER NAME(S)
each address entered

6. SPECIFIC LEGAL LOCATION
TOWNSHIP _____ RANGE _____ SECTION _____
IF CITY OR TOWN, STREET ADDRESS
1826-1834 Lafayette Ave.

7. CITY OR TOWN IF RURAL, VICINITY
St. Louis

8. DESCRIPTION OF LOCATION

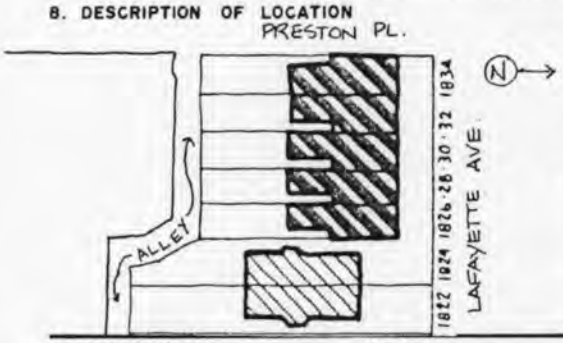

9. COORDINATES UTM
LAT
LONG

10. SITE ( ) STRUCTURE ( )
BUILDING (X) OBJECT ( )

11. ON NATIONAL REGISTER? YES (X) NO ( )

12. IS IT ELIGIBLE? YES ( ) NO ( )

13. PART OF ESTAB. HIST. DISTRICT? YES (X) NO ( )

14. DISTRICT POTENTIAL? YES ( ) NO ( )

15. NAME OF ESTABLISHED DISTRICT
Lafayette Square Hist. District

16. THEMATIC CATEGORY
N/A

17. DATE(S) OR PERIOD
1885

18. STYLE OR DESIGN
Second Empire 43 50

19. ARCHITECT OR ENGINEER
unknown

20. CONTRACTOR OR BUILDER
unknown

21. ORIGINAL USE, IF APPARENT O/A
5 attached townhouses

22. PRESENT USE porch
5 attached townhouses

23. OWNERSHIP PUBLIC ( ) PRIVATE (X)

24. OWNER'S NAME AND ADDRESS IF KNOWN
unknown

25. OPEN TO PUBLIC? YES ( ) NO (X)

26. LOCAL CONTACT PERSON OR ORGANIZATION
Landmarks Assoc. of St. Louis

27. OTHER SURVEYS IN WHICH INCLUDED

28. NO. OF STORIES 2½

29. BASEMENT? YES (X) NO ( )

30. FOUNDATION MATERIAL
stone

31. WALL CONSTRUCTION
masonry bearing

32. ROOF TYPE AND MATERIAL
flat w/mansard front 01 Pt 49 DR

33. NO. OF BAYS FRONT 9 SIDE 4 other 20 40

34. WALL TREATMENT
brick w/stone facade

35. PLAN SHAPE rectangular

36. CHANGES (EXPLAIN IN NO. 42) ADDITION ( ) ALTERED (?) MOVED ( )

37. CONDITION INTERIOR unknown EXTERIOR good

38. PRESERVATION UNDERWAY? YES ( ) NO (X)

39. ENDANGERED? BY WHAT? YES ( ) NO (X)

40. VISIBLE FROM PUBLIC ROAD? YES (X) NO ( )

41. DISTANCE FROM AND FRONTAGE ON ROAD

42. FURTHER DESCRIPTION OF IMPORTANT FEATURES

Decorative devises include garlands and classical columns around windows. Arched doorways and first floor windows. Pronounced dormers (possibly altered from original form.)

43. HISTORY AND SIGNIFICANCE

44. DESCRIPTION OF ENVIRONMENT AND OUTBUILDINGS

45. SOURCES OF INFORMATION

46. PREPARED BY
Ilana Feitlowitz

47. ORGANIZATION
Landmarks Association

48. DATE

49. REVISION DATE(S)

RETURN THIS FORM WHEN COMPLETED TO: OFFICE OF HISTORIC PRESERVATION
P.O. BOX 176
JEFFERSON CITY, MISSOURI 65102
PH. 314-751-4096

IF ADDITIONAL SPACE IS NEEDED, ATTACH SEPARATE SHEET(S) TO THIS FORM

1. NO. 2. COUNTY 4. PRESENT LOCAL NAME(S) OR DESIGNATION(S) 5. OTHER NAME(S) 6. TOWNSHIP RANGE SECTION

MISSOURI OFFICE OF HISTORIC PRESERVATION

ARCHITECTURAL/HISTORIC INVENTORY SURVEY FORM SL-AS-007-208

1. NO. 351

2. COUNTY N/A

3. LOCATION OF NEGATIVES Landmarks Assoc.

4. PRESENT LOCAL NAME(S) OR DESIGNATION(S) 1835 Lafayette Avenue

5. OTHER NAME(S)

6. SPECIFIC LEGAL LOCATION
TOWNSHIP _____ RANGE _____ SECTION _____
IF CITY OR TOWN, STREET ADDRESS 1835 Lafayette Avenue

7. CITY OR TOWN ST. LOUIS IF RURAL, VICINITY

8. DESCRIPTION OF LOCATION

LAFAYETTE AVENUE

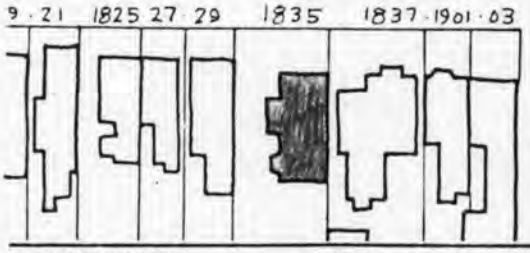

9. COORDINATES UTM
LAT
LONG

10. SITE ( ) STRUCTURE ( ) BUILDING (XX) OBJECT ( )

11. ON NATIONAL REGISTER? YES (XX) NO ( )

12. IS IT ELIGIBLE? YES ( ) NO ( )

13. PART OF ESTAB. HIST. DISTRICT? YES (XX) NO ( )

14. DISTRICT POTENTIAL? YES ( ) NO ( )

15. NAME OF ESTABLISHED DISTRICT
Lafayette Square Historic District

16. THEMATIC CATEGORY N/A

17. DATE(S) OR PERIOD 1886

18. STYLE OR DESIGN Italianate/Mansard 12 19

19. ARCHITECT OR ENGINEER unknown

20. CONTRACTOR OR BUILDER unknown

21. ORIGINAL USE, IF APPARENT O/A
dwelling - single family

22. PRESENT USE Same porch 21

23. OWNERSHIP PUBLIC ( ) PRIVATE (XX)

24. OWNER'S NAME AND ADDRESS IF KNOWN

25. OPEN TO PUBLIC? YES ( ) NO (XX)

26. LOCAL CONTACT PERSON OR ORGANIZATION Landmarks Assoc. of St. Louis

27. OTHER SURVEYS IN WHICH INCLUDED

28. NO. OF STORIES 2½

29. BASEMENT? YES (XX) NO ( )

30. FOUNDATION MATERIAL stone

31. WALL CONSTRUCTION masonry bearing

32. ROOF TYPE AND MATERIAL mansard 63 Ft 99 DR

33. NO. OF BAYS FRONT 2 SIDE 20 40

34. WALL TREATMENT 61

35. PLAN SHAPE rectangular

36. CHANGES (EXPLAIN IN NO. 42) ADDITION ( ) ALTERED ( ) MOVED ( )

37. CONDITION INTERIOR unknown EXTERIOR good

38. PRESERVATION UNDERWAY? YES (XX) NO ( )

39. ENDANGERED? BY WHAT? YES ( ) NO (XX)

40. VISIBLE FROM PUBLIC ROAD? YES (XX) NO ( )

41. DISTANCE FROM AND FRONTAGE ON ROAD

42. FURTHER DESCRIPTION OF IMPORTANT FEATURES

-Bracketed wood cornice.

-Stone sill course on first and second stories.

43. HISTORY AND SIGNIFICANCE

This residence was constructed in 1886 for John J. Osterman at a cost of $7000.

44. DESCRIPTION OF ENVIRONMENT AND OUTBUILDINGS

45. SOURCES OF INFORMATION

city records and directories, maps, and site visit

46. PREPARED BY Barbara Lang

47. ORGANIZATION Landmarks Assoc.

48. DATE 1/85

49. REVISION DATE(S)

RETURN THIS FORM WHEN COMPLETED TO: OFFICE OF HISTORIC PRESERVATION
P.O. BOX 176
JEFFERSON CITY, MISSOURI 65102
PH. 314-751-4096

IF ADDITIONAL SPACE IS NEEDED, ATTACH SEPARATE SHEET(S) TO THIS FORM

1. NO. 2. COUNTY 4. PRESENT LOCAL NAME(S) OR DESIGNATION(S) 5. OTHER NAME(S) 6. TOWNSHIP RANGE SECTION

MISSOURI OFFICE OF HISTORIC PRESERVATION

ARCHITECTURAL/HISTORIC INVENTORY SURVEY FORM SLC-AS-007-209

1. NO. 371

2. COUNTY N/A

3. LOCATION OF NEGATIVES Landmarks Assoc.

4. PRESENT LOCAL NAME(S) OR DESIGNATION(S) 1837 Lafayette Avenue

5. OTHER NAME(S)

6. SPECIFIC LEGAL LOCATION TOWNSHIP _____ RANGE _____ SECTION _____

IF CITY OR TOWN, STREET ADDRESS 1837 Lafayette Avenue

7. CITY OR TOWN St. Louis IF RURAL, VICINITY

8. DESCRIPTION OF LOCATION

LAFAYETTE AVENUE

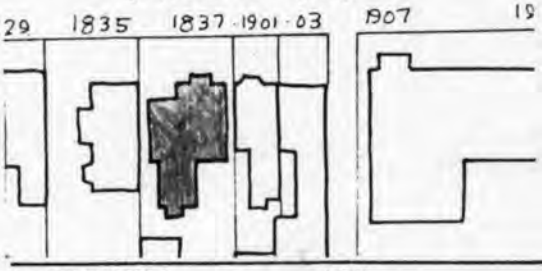

9. COORDINATES UTM
LAT
LONG

10. SITE ( ) STRUCTURE ( ) BUILDING (XX) OBJECT ( )

11. ON NATIONAL REGISTER? YES (XX) NO ( )

12. IS IT ELIGIBLE? YES ( ) NO ( )

13. PART OF ESTAB. HIST. DISTRICT? YES (XX) NO ( )

14. DISTRICT POTENTIAL? YES ( ) NO ( )

15. NAME OF ESTABLISHED DISTRICT Lafayette Square Historic District

16. THEMATIC CATEGORY N/A

17. DATE(S) OR PERIOD 1883

18. STYLE OR DESIGN Italianate?Mansard 40 49

19. ARCHITECT OR ENGINEER unknown

20. CONTRACTOR OR BUILDER unknown

21. ORIGINAL USE, IF APPARENT dwelling - single family DHA

22. PRESENT USE same porch BA

23. OWNERSHIP PUBLIC ( ) PRIVATE (XX)

24. OWNER'S NAME AND ADDRESS IF KNOWN

25. OPEN TO PUBLIC? YES ( ) NO (X)

26. LOCAL CONTACT PERSON OR ORGANIZATION Landmarks Assoc. of St. Louis

27. OTHER SURVEYS IN WHICH INCLUDED

28. NO. OF STORIES 2½

29. BASEMENT? YES (XX) NO ( )

30. FOUNDATION MATERIAL stone

31. WALL CONSTRUCTION masonry bearing

32. ROOF TYPE AND MATERIAL mansard 45 DR

33. NO. OF BAYS FRONT 4 SIDE 20 DEN

34. WALL TREATMENT red brick 30

35. PLAN SHAPE irregular

36. CHANGES (EXPLAIN IN NO. 42) ADDITION ( ) ALTERED ( ) MOVED ( )

37. CONDITION INTERIOR unknown EXTERIOR good

38. PRESERVATION UNDERWAY? YES (XX) NO ( )

39. ENDANGERED? BY WHAT? YES ( ) NO (XX)

40. VISIBLE FROM PUBLIC ROAD? YES (XX) NO ( )

41. DISTANCE FROM AND FRONTAGE ON ROAD

42. FURTHER DESCRIPTION OF IMPORTANT FEATURES

This irregularly massed brick residence features second story balcony, bracketed cornice and polychromatic slate roof.

43. HISTORY AND SIGNIFICANCE

This residence was erected in 1883 for owner G.A. Finkelnburg at a cost of $8500.

44. DESCRIPTION OF ENVIRONMENT AND OUTBUILDINGS

45. SOURCES OF INFORMATION

city records and directories, maps, and site visit

46. PREPARED BY Barbara Lang

47. ORGANIZATION Landmarks Assoc.

48. DATE 1/85

49. REVISION DATE(S)

RETURN THIS FORM WHEN COMPLETED TO: OFFICE OF HISTORIC PRESERVATION
P.O. BOX 176
JEFFERSON CITY, MISSOURI 65102
PH. 314-751-4096

IF ADDITIONAL SPACE IS NEEDED, ATTACH SEPARATE SHEET(S) TO THIS FORM

1. NO. 2. COUNTY 4. PRESENT LOCAL NAME(S) OR DESIGNATION(S) 5. OTHER NAME(S) 6. TOWNSHIP RANGE SECTION

MISSOURI OFFICE OF HISTORIC PRESERVATION

ARCHITECTURAL/HISTORIC INVENTORY SURVEY FORM

SLC-AS-007-210

1. NO. 380

2. COUNTY N/A

3. LOCATION OF NEGATIVES Landmarks Assoc

4. PRESENT LOCAL NAME(S) OR DESIGNATION(S)
1900-1906 Lafayette Ave.

5. OTHER NAME(S)
Lafayette Park Baptist Church Educational Building

6. SPECIFIC LEGAL LOCATION
TOWNSHIP _____ RANGE _____ SECTION _____
IF CITY OR TOWN, STREET ADDRESS
1900-1906 Lafayette Ave.

7. CITY OR TOWN IF RURAL, VICINITY
St. Louis

8. DESCRIPTION

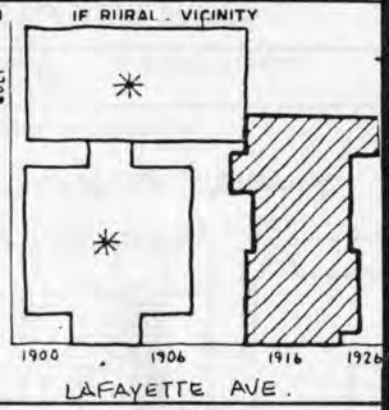

9. COORDINATES UTM
LAT
LONG

10. SITE ( ) STRUCTURE ( )
BUILDING (X) OBJECT ( )

11. ON NATIONAL REGISTER? YES (X) NO ( )

12. IS IT ELIGIBLE? YES ( ) NO (XX)

13. PART OF ESTAB. HIST. DISTRICT? YES (X) NO ( )

14. DISTRICT POTENTIAL? YES ( ) NO ( )

15. NAME OF ESTABLISHED DISTRICT
Lafayette Square Historic District

16. THEMATIC CATEGORY
N/A

17. DATE(S) OR PERIOD
1950

18. STYLE OR DESIGN

19. ARCHITECT OR ENGINEER
unknown

20. CONTRACTOR OR BUILDER
Woermann Construction Co.

21. ORIGINAL USE, IF APPARENT
parochial school

22. PRESENT USE
parochial school

23. OWNERSHIP PUBLIC ( ) PRIVATE (XX)

24. OWNER'S NAME AND ADDRESS IF KNOWN
Lafayette Park Baptist Church
1900-06 Lafayette Avenue

25. OPEN TO PUBLIC? YES ( ) NO (XX)

26. LOCAL CONTACT PERSON OR ORGANIZATION
Landmarks Assoc. of St. Louis

27. OTHER SURVEYS IN WHICH INCLUDED

28. NO. OF STORIES 1

29. BASEMENT? YES (X) NO ( )

30. FOUNDATION MATERIAL
concrete

31. WALL CONSTRUCTION
reinforced brick curtain walls

32. ROOF TYPE AND MATERIAL
flat-asphalt?

33. NO. OF BAYS FRONT 3 SIDE ?

34. WALL TREATMENT
brick

35. PLAN SHAPE DOUBLE T-plan

36. CHANGES (EXPLAIN IN NO. 42) ADDITION ( ) ALTERED ( ) MOVED ( )

37. CONDITION INTERIOR unknown EXTERIOR good

38. PRESERVATION UNDERWAY? YES ( ) NO (XX)

39. ENDANGERED? BY WHAT? YES ( ) NO (XX)

40. VISIBLE FROM PUBLIC ROAD? YES (XX) NO ( )

41. DISTANCE FROM AND FRONTAGE ON ROAD

42. FURTHER DESCRIPTION OF IMPORTANT FEATURES

43. HISTORY AND SIGNIFICANCE

44. DESCRIPTION OF ENVIRONMENT AND OUTBUILDINGS

45. SOURCES OF INFORMATION

46. PREPARED BY
Ilana Feitlowitz

47. ORGANIZATION
Landmarks Association

48. DATE

49. REVISION DATE(S)

RETURN THIS FORM WHEN COMPLETED TO: OFFICE OF HISTORIC PRESERVATION
P.O. BOX 176
JEFFERSON CITY, MISSOURI 65102
PH. 314-751-4096

IF ADDITIONAL SPACE IS NEEDED, ATTACH SEPARATE SHEET(S) TO THIS FORM

1. NO. 2. COUNTY 4. PRESENT LOCAL NAME(S) OR DESIGNATION(S) 5. OTHER NAME(S) 6. TOWNSHIP RANGE SECTION

MISSOURI OFFICE OF HISTORIC PRESERVATION

ARCHITECTURAL/HISTORIC INVENTORY SURVEY FORM SLC-AS-007-211

1. NO. 370

2. COUNTY N/A

3. LOCATION OF NEGATIVES Landmarks Assoc.

4. PRESENT LOCAL NAME(S) OR DESIGNATION(S) 1901 Lafayette Avenue

5. OTHER NAME(S)

6. SPECIFIC LEGAL LOCATION TOWNSHIP_____ RANGE_____ SECTION_____

IF CITY OR TOWN, STREET ADDRESS 1901 Lafayette Avenue

7. CITY OR TOWN St. Louis IF RURAL, VICINITY

8. DESCRIPTION OF LOCATION

LAFAYETTE AVENUE

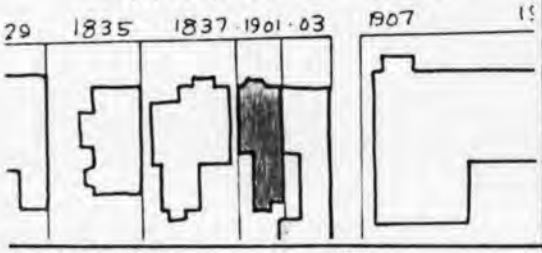

9. COORDINATES UTM

LAT

LONG

10. SITE ( ) STRUCTURE ( ) BUILDING (XX) OBJECT ( )

11. ON NATIONAL REGISTER? YES (XX) NO ( )

12. IS IT ELIGIBLE? YES ( ) NO ( )

13. PART OF ESTAB. HIST. DISTRICT? YES (XX) NO ( )

14. DISTRICT POTENTIAL? YES ( ) NO ( )

15. NAME OF ESTABLISHED DISTRICT Lafayette Square Historic Distric

16. THEMATIC CATEGORY N/A

17. DATE(S) OR PERIOD 1884

18. STYLE OR DESIGN Italianate/Mansard 42 19

19. ARCHITECT OR ENGINEER unknown

20. CONTRACTOR OR BUILDER unknown

21. ORIGINAL USE, IF APPARENT dwelling - single family

22. PRESENT USE same

23. OWNERSHIP PUBLIC ( ) PRIVATE (XX)

24. OWNER'S NAME AND ADDRESS IF KNOWN

25. OPEN TO PUBLIC? YES ( ) NO (XX)

26. LOCAL CONTACT PERSON OR ORGANIZATION Landmarks Assoc. of St. Louis

27. OTHER SURVEYS IN WHICH INCLUDED

28. NO. OF STORIES 2½

29. BASEMENT? YES (XX) NO ( )

30. FOUNDATION MATERIAL stone

31. WALL CONSTRUCTION masonry bearing

32. ROOF TYPE AND MATERIAL mansard - slate 45

33. NO. OF BAYS FRONT 4 SIDE 20

34. WALL TREATMENT red brick 30

35. PLAN SHAPE rectangular

36. CHANGES (EXPLAIN IN NO. 42) ADDITION ( ) ALTERED ( ) MOVED ( )

37. CONDITION INTERIOR unknown EXTERIOR good

38. PRESERVATION UNDERWAY? YES (XX) NO ( )

39. ENDANGERED? BY WHAT? YES ( ) NO (XX)

40. VISIBLE FROM PUBLIC ROAD? YES (XX) NO ( )

41. DISTANCE FROM AND FRONTAGE ON ROAD

42. FURTHER DESCRIPTION OF IMPORTANT FEATURES

Brick residence features three-sided projecting bay on lower story, with balustraded balcony above. Bracketed cornice and decorative iron filigree parapet also featured.

43. HISTORY AND SIGNIFICANCE

This residence was completed in 1884 for owners H.H. and Emma Wernse at a cost of $4500.

44. DESCRIPTION OF ENVIRONMENT AND OUTBUILDINGS

45. SOURCES OF INFORMATION

city records and directories, maps, and site visit

46. PREPARED BY Barbara Lang

47. ORGANIZATION Landmarks Assoc.

48. DATE

49. REVISION DATE(S)

RETURN THIS FORM WHEN COMPLETED TO: OFFICE OF HISTORIC PRESERVATION P.O. BOX 176 JEFFERSON CITY, MISSOURI 65102 PH. 314-751-4096

IF ADDITIONAL SPACE IS NEEDED, ATTACH SEPARATE SHEET(S) TO THIS FORM

1/85

1. NO. 2. COUNTY 4. PRESENT LOCAL NAME(S) OR DESIGNATION(S) 5. OTHER NAME(S) 6. TOWNSHIP RANGE SECTION

DR CR

MISSOURI OFFICE OF HISTORIC PRESERVATION

ARCHITECTURAL/HISTORIC INVENTORY SURVEY FORM SLC-AS-007-212

1. NO. 394

2. COUNTY N/A

3. LOCATION OF NEGATIVES Landmarks Assoc.

4. PRESENT LOCAL NAME(S) OR DESIGNATION(S) 1903 Lafayette Avenue

5. OTHER NAME(S)

6. SPECIFIC LEGAL LOCATION TOWNSHIP _____ RANGE _____ SECTION _____

IF CITY OR TOWN, STREET ADDRESS 1903 Lafayette Avenue

7. CITY OR TOWN St. Louis IF RURAL, VICINITY

8. DESCRIPTION OF LOCATION

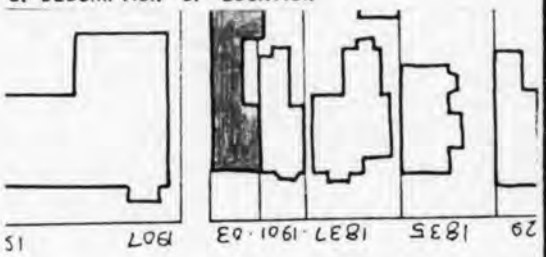

LAFAYETTE AVENUE

9. COORDINATES UTM
LAT
LONG

10. SITE ( ) STRUCTURE ( ) BUILDING (XX) OBJECT ( )

11. ON NATIONAL REGISTER? YES (XX) NO ( )

12. IS IT ELIGIBLE? YES ( ) NO ( )

13. PART OF ESTAB. HIST. DISTRICT? YES (XX) NO ( )

14. DISTRICT POTENTIAL? YES ( ) NO ( )

15. NAME OF ESTABLISHED DISTRICT Lafayette Square Historic District

16. THEMATIC CATEGORY N/A

17. DATE(S) OR PERIOD 1884

18. STYLE OR DESIGN Italianate/Mansard 42 19

19. ARCHITECT OR ENGINEER unknown

20. CONTRACTOR OR BUILDER Louis Hauck ?

21. ORIGINAL USE, IF APPARENT DMA dwelling - single family

22. PRESENT USE Same

23. OWNERSHIP PUBLIC ( ) PRIVATE (XX)

24. OWNER'S NAME AND ADDRESS IF KNOWN

25. OPEN TO PUBLIC? YES ( ) NO (XX)

26. LOCAL CONTACT PERSON OR ORGANIZATION Landmarks Assoc. of St. Louis

27. OTHER SURVEYS IN WHICH INCLUDED

28. NO. OF STORIES 2½

29. BASEMENT? YES (XX) NO ( )

30. FOUNDATION MATERIAL Stone

31. WALL CONSTRUCTION masonry bearing

32. ROOF TYPE AND MATERIAL mansard 44 x 45 Ft DR

33. NO. OF BAYS FRONT 3 SIDE 20

34. WALL TREATMENT 40 brick w/stone veneer

35. PLAN SHAPE rectangular

36. CHANGES (EXPLAIN IN NO. 42) ADDITION ( ) ALTERED ( ) MOVED ( )

37. CONDITION INTERIOR unknown EXTERIOR good

38. PRESERVATION UNDERWAY? YES ( ) NO (XXXX)

39. ENDANGERED? BY WHAT? YES ( ) NO (XX)

40. VISIBLE FROM PUBLIC ROAD? YES (XX) NO ( )

41. DISTANCE FROM AND FRONTAGE ON ROAD

42. FURTHER DESCRIPTION OF IMPORTANT FEATURES

Bracketed, denticulate wood cornice.

43. HISTORY AND SIGNIFICANCE

This structure was erected by owner Louis Hauck in 1884 at a cost of $6500.

44. DESCRIPTION OF ENVIRONMENT AND OUTBUILDINGS

45. SOURCES OF INFORMATION

city records and directories, maps, and site visit

46. PREPARED BY Barbara Lang

47. ORGANIZATION Landmarks Assoc.

48. DATE 1/85

49. REVISION DATE(S)

RETURN THIS FORM WHEN COMPLETED TO: OFFICE OF HISTORIC PRESERVATION
P.O. BOX 176
JEFFERSON CITY, MISSOURI 65102
PH. 314-751-4096

IF ADDITIONAL SPACE IS NEEDED, ATTACH SEPARATE SHEET(S) TO THIS FORM

1. NO. 2. COUNTY 4. PRESENT LOCAL NAME(S) OR DESIGNATION(S) 5. OTHER NAME(S) 6. TOWNSHIP RANGE SECTION

MISSOURI OFFICE OF HISTORIC PRESERVATION

ARCHITECTURAL/HISTORIC INVENTORY SURVEY FORM SLC-AS-007-213

1. NO. 407

2. COUNTY N/A

3. LOCATION OF NEGATIVES Landmarks Assoc.

4. PRESENT LOCAL NAME(S) OR DESIGNATION(S) 2006 Lafayette 123

5. OTHER NAME(S)

6. SPECIFIC LEGAL LOCATION
TOWNSHIP _____ RANGE _____ SECTION _____
IF CITY OR TOWN, STREET ADDRESS
2006 Lafayette

7. CITY OR TOWN IF RURAL, VICINITY
St. Louis

8. DESCRIPTION OF LOCATION

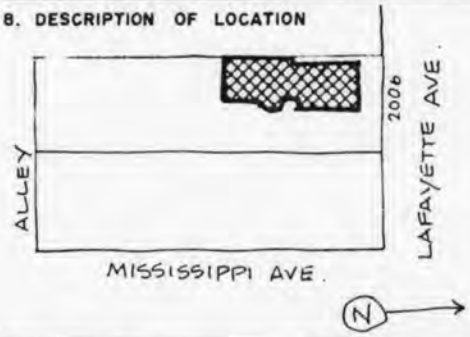

9. COORDINATES UTM
LAT
LONG

10. SITE ( ) STRUCTURE ( ) BUILDING (XX) OBJECT ( )

11. ON NATIONAL REGISTER? YES (XX) NO ( )

12. IS IT ELIGIBLE? YES ( ) NO ( )

13. PART OF ESTAB. HIST. DISTRICT? YES (XX) NO ( )

14. DISTRICT POTENTIAL? YES ( ) NO ( )

15. NAME OF ESTABLISHED DISTRICT
Lafayette Square Historic Dist.

16. THEMATIC CATEGORY N/A

17. DATE(S) OR PERIOD
circa 1880

18. STYLE OR DESIGN
Second Empire 43 19

19. ARCHITECT OR ENGINEER
unknown

20. CONTRACTOR OR BUILDER
unknown

21. ORIGINAL USE, IF APPARENT
single family residential

22. PRESENT USE
single family residential

23. OWNERSHIP PUBLIC ( ) PRIVATE (XX)

24. OWNER'S NAME AND ADDRESS IF KNOWN
unknown

25. OPEN TO PUBLIC? YES ( ) NO (XX)

26. LOCAL CONTACT PERSON OR ORGANIZATION
Landmarks Assoc. of St. Louis

27. OTHER SURVEYS IN WHICH INCLUDED

28. NO. OF STORIES 2½ -2

29. BASEMENT? YES (X) NO ( )

30. FOUNDATION MATERIAL
stone

31. WALL CONSTRUCTION
masonry bearing

32. ROOF TYPE AND MATERIAL
mansard-slate tiles

33. NO. OF BAYS FRONT 3 SIDE 3

34. WALL TREATMENT
brick w/stone facade

35. PLAN SHAPE irregular

36. CHANGES (EXPLAIN IN NO. 42) ADDITION ( ) ALTERED ( ) MOVED ( )

37. CONDITION
INTERIOR unknown
EXTERIOR good

38. PRESERVATION UNDERWAY? YES ( ) NO (XX)

39. ENDANGERED? BY WHAT? YES ( ) NO (XX)

40. VISIBLE FROM PUBLIC ROAD? YES (XX) NO ( )

41. DISTANCE FROM AND FRONTAGE ON ROAD

42. FURTHER DESCRIPTION OF IMPORTANT FEATURES

Wood cornice with brackets
Pedimented dormers

43. HISTORY AND SIGNIFICANCE

44. DESCRIPTION OF ENVIRONMENT AND OUTBUILDINGS

45. SOURCES OF INFORMATION

46. PREPARED BY
Ilana Feitlowitz

47. ORGANIZATION
Landmarks Assoc.

48. DATE

49. REVISION DATE(S)

RETURN THIS FORM WHEN COMPLETED TO: OFFICE OF HISTORIC PRESERVATION
P.O. BOX 176
JEFFERSON CITY, MISSOURI 65102
PH. 314-751-4096

IF ADDITIONAL SPACE IS NEEDED, ATTACH SEPARATE SHEET(S) TO THIS FORM

1. NO. 2. COUNTY 4. PRESENT LOCAL NAME(S) OR DESIGNATION(S) 5. OTHER NAME(S) 6. TOWNSHIP RANGE SECTION

HP 01
DR

MISSOURI OFFICE OF HISTORIC PRESERVATION

ARCHITECTURAL/HISTORIC INVENTORY SURVEY FORM SLC-AS-007-214

1. NO. 406

2. COUNTY N/A

3. LOCATION OF NEGATIVES Landmarks Assoc

4. PRESENT LOCAL NAME(S) OR DESIGNATION(S)
2012 Lafayette

5. OTHER NAME(S)

6. SPECIFIC LEGAL LOCATION
TOWNSHIP _____ RANGE _____ SECTION _____
IF CITY OR TOWN, STREET ADDRESS
2012 Lafayette

7. CITY OR TOWN St. Louis IF RURAL, VICINITY

8. DESCRIPTION OF LOCATION

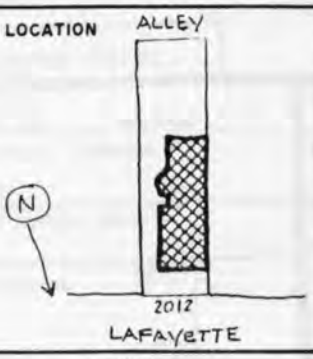

9. COORDINATES UTM
LAT
LONG

10. SITE ( ) STRUCTURE ( )
BUILDING (X) OBJECT ( )

11. ON NATIONAL REGISTER? YES (X) NO ( )

12. IS IT ELIGIBLE? YES ( ) NO ( )

13. PART OF ESTAB. HIST. DISTRICT? YES (X) NO ( )

14. DISTRICT POTENTIAL? YES ( ) NO ( )

15. NAME OF ESTABLISHED DISTRICT
Lafayette Square Historic Dist.

16. THEMATIC CATEGORY N/A

17. DATE(S) OR PERIOD circa 1880

18. STYLE OR DESIGN Second Empire 90 19

19. ARCHITECT OR ENGINEER unknown

20. CONTRACTOR OR BUILDER unknown

21. ORIGINAL USE, IF APPARENT single family residence

22. PRESENT USE single family residence

23. OWNERSHIP PUBLIC ( ) PRIVATE (XX)

24. OWNER'S NAME AND ADDRESS IF KNOWN
unknown

25. OPEN TO PUBLIC? YES ( ) NO (XX)

26. LOCAL CONTACT PERSON OR ORGANIZATION
Landmarks Assoc. of St. Louis

27. OTHER SURVEYS IN WHICH INCLUDED

28. NO. OF STORIES 2½

29. BASEMENT? YES (XX) NO ( )

30. FOUNDATION MATERIAL stone

31. WALL CONSTRUCTION masonry bearing

32. ROOF TYPE AND MATERIAL flat w/false mansard DR

33. NO. OF BAYS FRONT 3 SIDE 5

34. WALL TREATMENT brick w/stone facade

35. PLAN SHAPE irregular

36. CHANGES (EXPLAIN IN NO. 42) ADDITION ( ) ALTERED ( ) MOVED ( )

37. CONDITION INTERIOR unknown EXTERIOR good

38. PRESERVATION UNDERWAY? YES ( ) NO (XXX)

39. ENDANGERED? BY WHAT? YES ( ) NO (XX)

40. VISIBLE FROM PUBLIC ROAD? YES (XX) NO ( )

41. DISTANCE FROM AND FRONTAGE ON ROAD

42. FURTHER DESCRIPTION OF IMPORTANT FEATURES

43. HISTORY AND SIGNIFICANCE

44. DESCRIPTION OF ENVIRONMENT AND OUTBUILDINGS

45. SOURCES OF INFORMATION

46. PREPARED BY
Ilana Feitlowitz

47. ORGANIZATION
Landmarks Association

48. DATE

49. REVISION DATE(S)

RETURN THIS FORM WHEN COMPLETED TO: OFFICE OF HISTORIC PRESERVATION
P.O. BOX 176
JEFFERSON CITY, MISSOURI 65102
PH. 314-751-4096

IF ADDITIONAL SPACE IS NEEDED, ATTACH SEPARATE SHEET(S) TO THIS FORM

1. NO. 2. COUNTY 4. PRESENT LOCAL NAME(S) OR DESIGNATION(S) 5. OTHER NAME(S) 6. TOWNSHIP RANGE SECTION

MISSOURI OFFICE OF HISTORIC PRESERVATION

ARCHITECTURAL/HISTORIC INVENTORY SURVEY FORM SLC-AS-007-215

1. NO. 405

2. COUNTY N/A

3. LOCATION OF NEGATIVES Landmarks Assoc.

4. PRESENT LOCAL NAME(S) OR DESIGNATION(S)
2018 Lafayette

5. OTHER NAME(S)

6. SPECIFIC LEGAL LOCATION
TOWNSHIP_____ RANGE_____ SECTION _____
IF CITY OR TOWN, STREET ADDRESS
2018 Lafayette

7. CITY OR TOWN IF RURAL, VICINITY
St. Louis

8. DESCRIPTION OF LOCATION

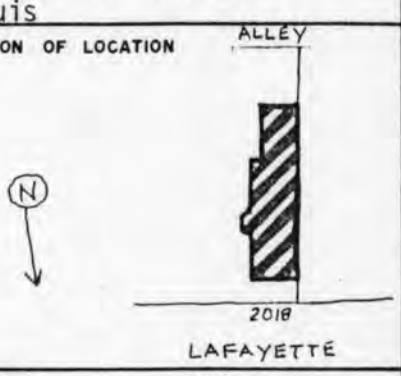

9. COORDINATES UTM
LAT
LONG

10. SITE ( ) STRUCTURE ( )
BUILDING (XX) OBJECT ( )

11. ON NATIONAL REGISTER? YES (XX) NO ( )

12. IS IT ELIGIBLE? YES ( ) NO ( )

13. PART OF ESTAB. HIST. DISTRICT? YES (XX) NO ( )

14. DISTRICT POTENTIAL? YES ( ) NO ( )

15. NAME OF ESTABLISHED DISTRICT
Lafayette Square Historic District

16. THEMATIC CATEGORY
N/A

17. DATE(S) OR PERIOD
circa 1870

18. STYLE OR DESIGN
Italianate 42 19

19. ARCHITECT OR ENGINEER
unknown

20. CONTRACTOR OR BUILDER
unknown

21. ORIGINAL USE, IF APPARENT
~~single family residential~~

22. PRESENT USE
single family residential 51

23. OWNERSHIP PUBLIC ( ) PRIVATE (XX)

24. OWNER'S NAME AND ADDRESS IF KNOWN
unknown

25. OPEN TO PUBLIC? YES ( ) NO (XX)

26. LOCAL CONTACT PERSON OR ORGANIZATION
Landmarks Assoc. of St. Louis

27. OTHER SURVEYS IN WHICH INCLUDED

28. NO. OF STORIES 3

29. BASEMENT? YES (XX) NO ( )

30. FOUNDATION MATERIAL
stone

31. WALL CONSTRUCTION
masonry bearing

32. ROOF TYPE AND MATERIAL
flat 99

33. NO. OF BAYS when 20
FRONT 3 SIDE 2

34. WALL TREATMENT
brick w/stone facade

35. PLAN SHAPE irregular

36. CHANGES (EXPLAIN IN NO. 42) ADDITION ( ) ALTERED ( ) MOVED ( )

37. CONDITION
INTERIOR unknown
EXTERIOR good

38. PRESERVATION UNDERWAY? YES ( ) NO (XX)

39. ENDANGERED? BY WHAT? YES ( ) NO (XX)

40. VISIBLE FROM PUBLIC ROAD? YES (XX) NO ( )

41. DISTANCE FROM AND FRONTAGE ON ROAD

42. FURTHER DESCRIPTION OF IMPORTANT FEATURES

43. HISTORY AND SIGNIFICANCE

44. DESCRIPTION OF ENVIRONMENT AND OUTBUILDINGS

45. SOURCES OF INFORMATION

46. PREPARED BY
Ilana Feitlowitz

47. ORGANIZATION
Landmarks Association

48. DATE

49. REVISION DATE(S)

RETURN THIS FORM WHEN COMPLETED TO: OFFICE OF HISTORIC PRESERVATION
P.O. BOX 176
JEFFERSON CITY, MISSOURI 65102
PH. 314-751-4096

IF ADDITIONAL SPACE IS NEEDED, ATTACH SEPARATE SHEET(S) TO THIS FORM

1. NO. 2. COUNTY 4. PRESENT LOCAL NAME(S) OR DESIGNATION(S) 5. OTHER NAME(S) 6. TOWNSHIP RANGE SECTION

MISSOURI OFFICE OF HISTORIC PRESERVATION

ARCHITECTURAL/HISTORIC INVENTORY SURVEY FORM SLC-AS-009-216

1. NO. 404

2. COUNTY N/A

3. LOCATION OF NEGATIVES Landmarks Assoc.

4. PRESENT LOCAL NAME(S) OR DESIGNATION(S)
2024-26 Lafayette

5. OTHER NAME(S)
Empire Auto Supply

6. SPECIFIC LEGAL LOCATION
TOWNSHIP _____ RANGE _____ SECTION _____
IF CITY OR TOWN, STREET ADDRESS
2024-26 Lafayette

7. CITY OR TOWN St. Louis IF RURAL, VICINITY

8. DESCRIPTION OF LOCATION



9. COORDINATES UTM
LAT
LONG

10. SITE ( ) STRUCTURE ( ) BUILDING (XX) OBJECT ( )

11. ON NATIONAL REGISTER? YES (XX) NO ( )

12. IS IT ELIGIBLE? YES ( ) NO ( )

13. PART OF ESTAB. HIST. DISTRICT? YES (XX) NO ( )

14. DISTRICT POTENTIAL? YES ( ) NO ( )

15. NAME OF ESTABLISHED DISTRICT
Lafayette Square Historic Dist.

16. THEMATIC CATEGORY N/A

17. DATE(S) OR PERIOD circa 1920

18. STYLE OR DESIGN 09
20th century urban vernacular

19. ARCHITECT OR ENGINEER unknown

20. CONTRACTOR OR BUILDER unknown

21. ORIGINAL USE, IF APPARENT commercial

22. PRESENT USE commercial-auto supplies

23. OWNERSHIP PUBLIC ( ) PRIVATE (X)

24. OWNER'S NAME AND ADDRESS IF KNOWN
unknown

25. OPEN TO PUBLIC? YES (XX) NO ( )

26. LOCAL CONTACT PERSON OR ORGANIZATION
Landmarks Assoc. of St. Louis

27. OTHER SURVEYS IN WHICH INCLUDED

28. NO. OF STORIES 1

29. BASEMENT? YES (X) NO ( )

30. FOUNDATION MATERIAL stone

31. WALL CONSTRUCTION UD
metal lath & plaster

32. ROOF TYPE AND MATERIAL
flat with parapet Ft PR 01

33. NO. OF BAYS other 30 62
FRONT 2 SIDE 3

34. WALL TREATMENT red brick

35. PLAN SHAPE square

36. CHANGES (EXPLAIN IN NO. 42) ADDITION ( ) ALTERED (XX) MOVED ( )

37. CONDITION
INTERIOR fair
EXTERIOR good

38. PRESERVATION UNDERWAY? YES ( ) NO (XX)

39. ENDANGERED? BY WHAT? YES ( ) NO (XX)

40. VISIBLE FROM PUBLIC ROAD? YES (XX) NO ( )

41. DISTANCE FROM AND FRONTAGE ON ROAD

42. FURTHER DESCRIPTION OF IMPORTANT FEATURES

Spanish-influenced parapet
Decorative terra cotta blocks in the frieze
Several windows on the west side have been bricked up.

43. HISTORY AND SIGNIFICANCE

44. DESCRIPTION OF ENVIRONMENT AND OUTBUILDINGS

45. SOURCES OF INFORMATION

46. PREPARED BY Ilana Feitlowitz

47. ORGANIZATION Landmarks Association

48. DATE

49. REVISION DATE(S)

RETURN THIS FORM WHEN COMPLETED TO: OFFICE OF HISTORIC PRESERVATION
P.O. BOX 176
JEFFERSON CITY, MISSOURI 65102
PH. 314-751-4096

IF ADDITIONAL SPACE IS NEEDED, ATTACH SEPARATE SHEET(S) TO THIS FORM

1. NO. 2. COUNTY 4. PRESENT LOCAL NAME(S) OR DESIGNATION(S) 5. OTHER NAME(S) 6. TOWNSHIP RANGE SECTION

OPEN
7 DAYS
EMPIRE AUTO SUPPLY

MISSOURI OFFICE OF HISTORIC PRESERVATION

ARCHITECTURAL/HISTORIC INVENTORY SURVEY FORM SLC-AS-007-217

1. NO. 403

2. COUNTY N/A

3. LOCATION OF NEGATIVES Landmarks Assoc.

4. PRESENT LOCAL NAME(S) OR DESIGNATION(S) 2030 through 2040 Lafayette

5. OTHER NAME(S)

6. SPECIFIC LEGAL LOCATION
TOWNSHIP _____ RANGE _____ SECTION _____
IF CITY OR TOWN, STREET ADDRESS
2030 through 2040 Lafayette

7. CITY OR TOWN IF RURAL, VICINITY
St. Louis

8. DESCRIPTION OF LOCATION

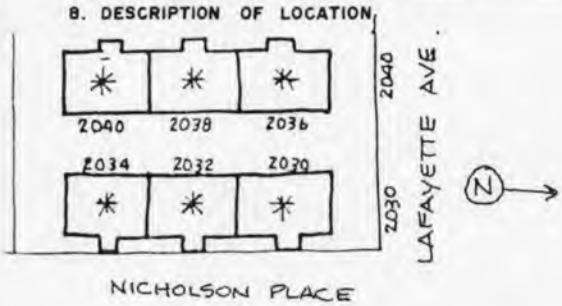

9. COORDINATES UTM
LAT
LONG

10. SITE ( ) STRUCTURE ( ) BUILDING(S) (X) OBJECT ( )

11. ON NATIONAL REGISTER ? YES ( ) NO (X)

12. IS IT ELIGIBLE ? YES ( ) NO (X)

13. PART OF ESTAB. HIST. DISTRICT ? YES (X) NO ( )

14. DISTRICT POTENTIAL ? YES ( ) NO ( )

15. NAME OF ESTABLISHED DISTRICT
Lafayette Square Historic Dist.

16. THEMATIC CATEGORY N/A

17. DATE(S) OR PERIOD 1959

18. STYLE OR DESIGN 1950's Garden Apartments

19. ARCHITECT OR ENGINEER unknown

20. CONTRACTOR OR BUILDER Nicholson Development Corp.

21. ORIGINAL USE, IF APPARENT Apartments (12 family)

22. PRESENT USE Apartments (12 family)

23. OWNERSHIP PUBLIC ( ) PRIVATE (X)

24. OWNER'S NAME AND ADDRESS IF KNOWN
unknown

25. OPEN TO PUBLIC ? YES ( ) NO (X)

26. LOCAL CONTACT PERSON OR ORGANIZATION
Landmarks Assoc. of St. Louis

27. OTHER SURVEYS IN WHICH INCLUDED

28. NO. OF STORIES 2

29. BASEMENT ? YES ( ) NO (X)

30. FOUNDATION MATERIAL concrete

31. WALL CONSTRUCTION reinforced concrete

32. ROOF TYPE AND MATERIAL low-pitch gable

33. NO. OF BAYS FRONT 4 SIDE ?

34. WALL TREATMENT concrete blocks/brick

35. PLAN SHAPE rectangular

36. CHANGES (EXPLAIN IN NO. 42) ADDITION ( ) ALTERED ( ) MOVED ( )

37. CONDITION INTERIOR unknown EXTERIOR good

38. PRESERVATION UNDERWAY ? YES ( ) NO (X)

39. ENDANGERED ? BY WHAT ? YES ( ) NO (X)

40. VISIBLE FROM PUBLIC ROAD ? YES (X) NO ( )

41. DISTANCE FROM AND FRONTAGE ON ROAD

42. FURTHER DESCRIPTION OF IMPORTANT FEATURES

43. HISTORY AND SIGNIFICANCE

44. DESCRIPTION OF ENVIRONMENT AND OUTBUILDINGS

45. SOURCES OF INFORMATION

46. PREPARED BY
Ilana Feitlowitz

47. ORGANIZATION
Landmarks Association

48. DATE

49. REVISION DATE(S)

RETURN THIS FORM WHEN COMPLETED TO: OFFICE OF HISTORIC PRESERVATION
P.O. BOX 176
JEFFERSON CITY, MISSOURI 65102
PH. 314-751-4096

IF ADDITIONAL SPACE IS NEEDED, ATTACH SEPARATE SHEET(S) TO THIS FORM

1. NO. | 2. COUNTY | 4. PRESENT LOCAL NAME(S) OR DESIGNATION(S) | 5. OTHER NAME(S) | 6. TOWNSHIP | RANGE | SECTION

MISSOURI OFFICE OF HISTORIC PRESERVATION

ARCHITECTURAL/HISTORIC INVENTORY SURVEY FORM SLC-AS-007-218

1. NO. 402

2. COUNTY N/A

3. LOCATION OF NEGATIVES Landmarks Assoc.

4. PRESENT LOCAL NAME(S) OR DESIGNATION(S) 2044 Lafayette

5. OTHER NAME(S)

6. SPECIFIC LEGAL LOCATION
TOWNSHIP _____ RANGE _____ SECTION _____
IF CITY OR TOWN, STREET ADDRESS 2044 Lafayette

7. CITY OR TOWN IF RURAL, VICINITY St. Louis

8. DESCRIPTION OF LOCATION

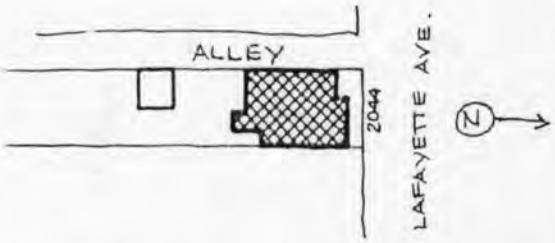

9. COORDINATES UTM
LAT
LONG

10. SITE ( ) STRUCTURE ( ) BUILDING (X) OBJECT ( )

11. ON NATIONAL REGISTER? YES (X) NO ( )

12. IS IT ELIGIBLE? YES ( ) NO ( )

13. PART OF ESTAB. HIST. DISTRICT? YES (X) NO ( )

14. DISTRICT POTENTIAL? YES ( ) NO ( )

15. NAME OF ESTABLISHED DISTRICT Lafayette Square Historic Dist.

16. THEMATIC CATEGORY N/A

17. DATE(S) OR PERIOD circa 1880

18. STYLE OR DESIGN Second Empire 43 02

19. ARCHITECT OR ENGINEER unknown

20. CONTRACTOR OR BUILDER unknown

21. ORIGINAL USE, IF APPARENT OA single family residential

22. PRESENT USE single family residential

23. OWNERSHIP PUBLIC ( ) PRIVATE (X)

24. OWNER'S NAME AND ADDRESS IF KNOWN unknown

25. OPEN TO PUBLIC? YES ( ) NO (X)

26. LOCAL CONTACT PERSON OR ORGANIZATION Landmarks Assoc. of St. Louis

27. OTHER SURVEYS IN WHICH INCLUDED

28. NO. OF STORIES 3

29. BASEMENT? YES (X) NO (X)

30. FOUNDATION MATERIAL stone

31. WALL CONSTRUCTION masonry bearing

32. ROOF TYPE AND MATERIAL straight mansard DR

33. NO. OF BAYS other 20
FRONT 4 SIDE 3

34. WALL TREATMENT brick w/ stone facade

35. PLAN SHAPE square

36. CHANGES (EXPLAIN IN NO. 42) ADDITION ( ) ALTERED ( ) MOVED ( )

37. CONDITION
INTERIOR unknown
EXTERIOR good

38. PRESERVATION UNDERWAY? YES ( ) NO (XX)

39. ENDANGERED? BY WHAT? YES ( ) NO (X)

40. VISIBLE FROM PUBLIC ROAD? YES (X) NO ( )

41. DISTANCE FROM AND FRONTAGE ON ROAD

42. FURTHER DESCRIPTION OF IMPORTANT FEATURES

Bracketed wood cornice

A

43. HISTORY AND SIGNIFICANCE

B

44. DESCRIPTION OF ENVIRONMENT AND OUTBUILDINGS

45. SOURCES OF INFORMATION

46. PREPARED BY Ilana Feitlowitz

47. ORGANIZATION Landmarks Assoc.

48. DATE

49. REVISION DATE(S)

RETURN THIS FORM WHEN COMPLETED TO: OFFICE OF HISTORIC PRESERVATION
P.O. BOX 176
JEFFERSON CITY, MISSOURI 65102
PH. 314-751-4096

IF ADDITIONAL SPACE IS NEEDED, ATTACH SEPARATE SHEET(S) TO THIS FORM

1. NO. | 2. COUNTY | 4. PRESENT LOCAL NAME(S) OR DESIGNATION(S) | 5. OTHER NAME(S) | 6. TOWNSHIP | RANGE | SECTION

MISSOURI OFFICE OF HISTORIC PRESERVATION

ARCHITECTURAL/HISTORIC INVENTORY SURVEY FORM SLC-AS-007-219

1. NO. 401

2. COUNTY N/A

3. LOCATION OF NEGATIVES Landmarks Assoc.

4. PRESENT LOCAL NAME(S) OR DESIGNATION(S) 2050 Lafayette

5. OTHER NAME(S) "Ivanhoe"

6. SPECIFIC LEGAL LOCATION
TOWNSHIP _____ RANGE _____ SECTION _____
IF CITY OR TOWN, STREET ADDRESS 2050 Lafayette

7. CITY OR TOWN St. Louis IF RURAL, VICINITY

8. DESCRIPTION OF LOCATION

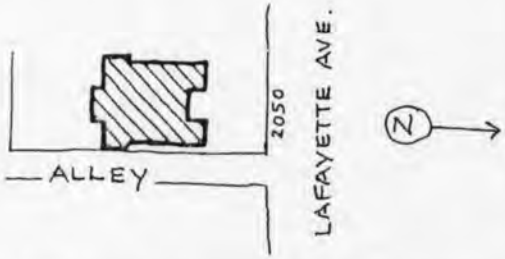

9. COORDINATES UTM
LAT
LONG

10. SITE ( ) STRUCTURE ( ) BUILDING (X) OBJECT ( )

11. ON NATIONAL REGISTER? YES (X) NO ( )

12. IS IT ELIGIBLE? YES ( ) NO ( )

13. PART OF ESTAB. HIST. DISTRICT? YES (X) NO ( )

14. DISTRICT POTENTIAL? YES ( ) NO ( )

15. NAME OF ESTABLISHED DISTRICT
Lafayette Square Historic Dist.

16. THEMATIC CATEGORY N/A

17. DATE(S) OR PERIOD 1913

18. STYLE OR DESIGN Craftsman 65 54

19. ARCHITECT OR ENGINEER unknown

20. CONTRACTOR OR BUILDER Bush-Burns Realty Co.

21. ORIGINAL USE, IF APPARENT multi-family residential

22. PRESENT USE multi-family residential

23. OWNERSHIP PUBLIC ( ) PRIVATE (X)

24. OWNER'S NAME AND ADDRESS IF KNOWN
unknown

25. OPEN TO PUBLIC? YES ( ) NO (X)

26. LOCAL CONTACT PERSON OR ORGANIZATION
Landmarks Assoc. of St. Louis

27. OTHER SURVEYS IN WHICH INCLUDED

28. NO. OF STORIES 3

29. BASEMENT? YES (X) NO ( )

30. FOUNDATION MATERIAL stone

31. WALL CONSTRUCTION RC reinforced concrete

32. ROOF TYPE AND MATERIAL flat roof Ft PR 99

33. NO. OF BAYS FRONT 3 SIDE ? other 20 30

34. WALL TREATMENT 30 blocks w/brick vernee

35. PLAN SHAPE irregular

36. CHANGES (EXPLAIN IN NO. 42) ADDITION ( ) ALTERED ( ) MOVED ( )

37. CONDITION INTERIOR unknown EXTERIOR good

38. PRESERVATION UNDERWAY? YES ( ) NO (X)

39. ENDANGERED? BY WHAT? YES ( ) NO (X)

40. VISIBLE FROM PUBLIC ROAD? YES (X) NO ( )

41. DISTANCE FROM AND FRONTAGE ON ROAD

42. FURTHER DESCRIPTION OF IMPORTANT FEATURES

Stone sills and window surrounds
Round arch parapet
Stone decorative blocks
Tudor arch doorway

43. HISTORY AND SIGNIFICANCE

44. DESCRIPTION OF ENVIRONMENT AND OUTBUILDINGS

45. SOURCES OF INFORMATION

46. PREPARED BY Ilana Feitlowitz

47. ORGANIZATION Landmarks Association

48. DATE

49. REVISION DATE(S)

RETURN THIS FORM WHEN COMPLETED TO: OFFICE OF HISTORIC PRESERVATION
P.O. BOX 176
JEFFERSON CITY, MISSOURI 65102
PH. 314-751-4096

IF ADDITIONAL SPACE IS NEEDED, ATTACH SEPARATE SHEET(S) TO THIS FORM

1. NO. 2. COUNTY 4. PRESENT LOCAL NAME(S) OR DESIGNATION(S) 5. OTHER NAME(S) 6. TOWNSHIP RANGE SECTION

MISSOURI OFFICE OF HISTORIC PRESERVATION

ARCHITECTURAL/HISTORIC INVENTORY SURVEY FORM

SLC-AS-007-220

1. NO. 395

2. COUNTY N/A

3. LOCATION OF NEGATIVES Landmarks Assoc.

4. PRESENT LOCAL NAME(S) OR DESIGNATION(S) 2056 Lafayette

5. OTHER NAME(S) "Waverly"

6. SPECIFIC LEGAL LOCATION
TOWNSHIP _____ RANGE _____ SECTION _____
IF CITY OR TOWN, STREET ADDRESS 2056 Lafayette

7. CITY OR TOWN St. Louis IF RURAL, VICINITY

8. DESCRIPTION OF LOCATION

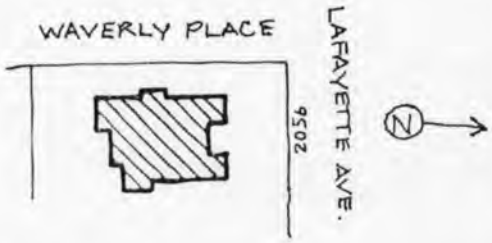

9. COORDINATES UTM
LAT
LONG

10. SITE ( ) STRUCTURE ( ) BUILDING (X) OBJECT ( )

11. ON NATIONAL REGISTER? YES (X) NO ( )

12. IS IT ELIGIBLE? YES ( ) NO ( )

13. PART OF ESTAB. HIST. DISTRICT? YES (X) NO ( )

14. DISTRICT POTENTIAL? YES ( ) NO ( )

15. NAME OF ESTABLISHED DISTRICT
Lafayette Square Historic Dist.

16. THEMATIC CATEGORY N/A

17. DATE(S) OR PERIOD 1913

18. STYLE OR DESIGN Craftsman 65 54

19. ARCHITECT OR ENGINEER unknown

20. CONTRACTOR OR BUILDER Bush-Burns Realty Co.

21. ORIGINAL USE, IF APPARENT multi-family residential

22. PRESENT USE multi-family residential

23. OWNERSHIP PUBLIC ( ) PRIVATE (X)

24. OWNER'S NAME AND ADDRESS IF KNOWN
unknown

25. OPEN TO PUBLIC? YES ( ) NO (X)

26. LOCAL CONTACT PERSON OR ORGANIZATION
Landmarks Assoc. of St. Louis

27. OTHER SURVEYS IN WHICH INCLUDED

28. NO. OF STORIES 3

29. BASEMENT? YES (X) NO ( )

30. FOUNDATION MATERIAL stone

31. WALL CONSTRUCTION reinforced concrete

32. ROOF TYPE AND MATERIAL flat roof Ft PR

33. NO. OF BAYS FRONT 3 SIDE ? 40

34. WALL TREATMENT blocks with brick veneer

35. PLAN SHAPE irregular

36. CHANGES (EXPLAIN IN NO. 42) ADDITION ( ) ALTERED ( ) MOVED ( )

37. CONDITION INTERIOR unknown EXTERIOR good

38. PRESERVATION UNDERWAY? YES ( ) NO (X)

39. ENDANGERED? BY WHAT? YES ( ) NO (X)

40. VISIBLE FROM PUBLIC ROAD? YES (X) NO ( )

41. DISTANCE FROM AND FRONTAGE ON ROAD

42. FURTHER DESCRIPTION OF IMPORTANT FEATURES

Stone sills and window surrounds
Round arch parapet
Stone decorative blocks
Tudor arch doorway

43. HISTORY AND SIGNIFICANCE

44. DESCRIPTION OF ENVIRONMENT AND OUTBUILDINGS

45. SOURCES OF INFORMATION

46. PREPARED BY Ilana Feitlowitz

47. ORGANIZATION Landmarks Association

48. DATE

49. REVISION DATE(S)

RETURN THIS FORM WHEN COMPLETED TO: OFFICE OF HISTORIC PRESERVATION
P.O. BOX 176
JEFFERSON CITY, MISSOURI 65102
PH. 314-751-4096

IF ADDITIONAL SPACE IS NEEDED, ATTACH SEPARATE SHEET(S) TO THIS FORM

1. NO. 2. COUNTY 4. PRESENT LOCAL NAME(S) OR DESIGNATION(S) 5. OTHER NAME(S) 6. TOWNSHIP RANGE SECTION

MISSOURI OFFICE OF HISTORIC PRESERVATION

ARCHITECTURAL/HISTORIC INVENTORY SURVEY FORM SLC-AS-007-221

1. NO. 396

2. COUNTY N/A

3. LOCATION OF NEGATIVES Landmarks Assoc.

4. PRESENT LOCAL NAME(S) OR DESIGNATION(S) 2100-02 Lafayette

5. OTHER NAME(S)

6. SPECIFIC LEGAL LOCATION
TOWNSHIP _____ RANGE _____ SECTION _____
IF CITY OR TOWN, STREET ADDRESS 2100-02 Lafayette

7. CITY OR TOWN St. Louis IF RURAL, VICINITY

8. DESCRIPTION OF LOCATION

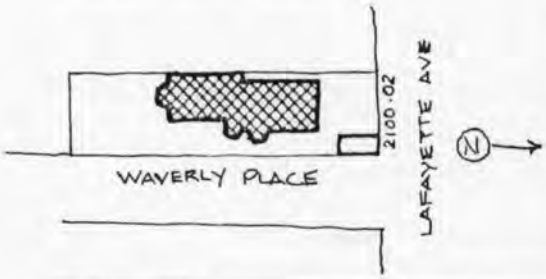

9. COORDINATES UTM
LAT
LONG

10. SITE ( ) STRUCTURE ( ) BUILDING (X) OBJECT ( )

11. ON NATIONAL REGISTER? YES (X) NO ( )

12. IS IT ELIGIBLE? YES ( ) NO ( )

13. PART OF ESTAB. HIST. DISTRICT? YES (X) NO ( )

14. DISTRICT POTENTIAL? YES ( ) NO ( )

15. NAME OF ESTABLISHED DISTRICT
Lafayette Square Historic District

16. THEMATIC CATEGORY N/A

17. DATE(S) OR PERIOD circa 1885

18. STYLE OR DESIGN Second Empire 43 19

19. ARCHITECT OR ENGINEER unknown

20. CONTRACTOR OR BUILDER unknown

21. ORIGINAL USE, IF APPARENT single family residence

22. PRESENT USE vacant PNA RI

23. OWNERSHIP PUBLIC ( ) PRIVATE (X)

24. OWNER'S NAME AND ADDRESS IF KNOWN
unknown

25. OPEN TO PUBLIC? YES ( ) NO (X)

26. LOCAL CONTACT PERSON OR ORGANIZATION Landmarks Association of St. L.

27. OTHER SURVEYS IN WHICH INCLUDED

28. NO. OF STORIES 2½

29. BASEMENT? YES (X) NO ( )

30. FOUNDATION MATERIAL stone

31. WALL CONSTRUCTION masonry bearing LB

32. ROOF TYPE AND MATERIAL mansard-asphalt shingles FT

33. NO. OF BAYS FRONT 3 SIDE 13

34. WALL TREATMENT 40 30 brick w/stone facade

35. PLAN SHAPE irregular

36. CHANGES (EXPLAIN IN NO. 42) ADDITION ( ) ALTERED ( ) MOVED ( )

37. CONDITION INTERIOR poor EXTERIOR poor

38. PRESERVATION UNDERWAY? ? YES ( ) NO ( )

39. ENDANGERED? BY WHAT? YES (X) NO ( ) deterioration

40. VISIBLE FROM PUBLIC ROAD? YES (X) NO ( )

41. DISTANCE FROM AND FRONTAGE ON ROAD



42. FURTHER DESCRIPTION OF IMPORTANT FEATURES

Wood cornice, badly deteriorated and falling off

Unusual cable-moulding around doors and window frames

43. HISTORY AND SIGNIFICANCE

44. DESCRIPTION OF ENVIRONMENT AND OUTBUILDINGS

45. SOURCES OF INFORMATION

46. PREPARED BY Ilana Feitlowitz

47. ORGANIZATION andmarks Association

48. DATE

49. REVISION DATE(S)

RETURN THIS FORM WHEN COMPLETED TO: OFFICE OF HISTORIC PRESERVATION
P.O. BOX 176
JEFFERSON CITY, MISSOURI 65102
PH. 314-751-4096

IF ADDITIONAL SPACE IS NEEDED, ATTACH SEPARATE SHEET(S) TO THIS FORM

1. NO. 2. COUNTY 4. PRESENT LOCAL NAME(S) OR DESIGNATION(S) 5. OTHER NAME(S) 6. TOWNSHIP RANGE SECTION

MISSOURI OFFICE OF HISTORIC PRESERVATION

ARCHITECTURAL/HISTORIC INVENTORY SURVEY FORM SLC-AS-004-222

1. NO. 397

2. COUNTY N/A

3. LOCATION OF NEGATIVES Landmarks Assoc.

4. PRESENT LOCAL NAME(S) OR DESIGNATION(S) 2106 Lafayette

5. OTHER NAME(S)

6. SPECIFIC LEGAL LOCATION
TOWNSHIP _____ RANGE _____ SECTION _____
IF CITY OR TOWN, STREET ADDRESS 2106 Lafayette

7. CITY OR TOWN St. Louis IF RURAL, VICINITY

8. DESCRIPTION OF LOCATION

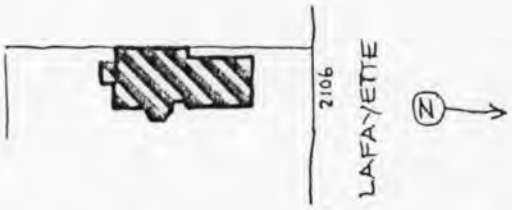

9. COORDINATES UTM
LAT
LONG

10. SITE ( ) STRUCTURE ( ) BUILDING (X) OBJECT ( )

11. ON NATIONAL REGISTER? YES (X) NO ( )

12. IS IT ELIGIBLE? YES ( ) NO ( )

13. PART OF ESTAB. HIST. DISTRICT? YES (X) NO ( )

14. DISTRICT POTENTIAL? YES ( ) NO ( )

15. NAME OF ESTABLISHED DISTRICT
Lafayette Square Historic District

16. THEMATIC CATEGORY N/A

17. DATE(S) OR PERIOD circa 1885

18. STYLE OR DESIGN Second Empire 19

19. ARCHITECT OR ENGINEER unknown

20. CONTRACTOR OR BUILDER unknown

21. ORIGINAL USE, IF APPARENT single family residential

22. PRESENT USE single family residential

23. OWNERSHIP PUBLIC ( ) PRIVATE (X)

24. OWNER'S NAME AND ADDRESS IF KNOWN
unknown

25. OPEN TO PUBLIC? YES ( ) NO (X)

26. LOCAL CONTACT PERSON OR ORGANIZATION
Landmarks Assoc. of St. Louis

27. OTHER SURVEYS IN WHICH INCLUDED

28. NO. OF STORIES 2½

29. BASEMENT? YES (X) NO ( )

30. FOUNDATION MATERIAL stone

31. WALL CONSTRUCTION masonry bearing

32. ROOF TYPE AND MATERIAL mansard with slate tiles MN DR

33. NO. OF BAYS other 20 FRONT 3 SIDE 7 40

34. WALL TREATMENT brick w/stone facade

35. PLAN SHAPE irregular

36. CHANGES (EXPLAIN IN NO. 42) ADDITION ( ) ALTERED ( ) MOVED ( )

37. CONDITION INTERIOR unknown EXTERIOR good

38. PRESERVATION UNDERWAY? YES ( ) NO (X)

39. ENDANGERED? BY WHAT? YES ( ) NO (X)

40. VISIBLE FROM PUBLIC ROAD? YES (X) NO ( )

41. DISTANCE FROM AND FRONTAGE ON ROAD

42. FURTHER DESCRIPTION OF IMPORTANT FEATURES

Wood cornice-possibly original

43. HISTORY AND SIGNIFICANCE

44. DESCRIPTION OF ENVIRONMENT AND OUTBUILDINGS

45. SOURCES OF INFORMATION

46. PREPARED BY Ilana Feitlowitz

47. ORGANIZATION Landmarks Association

48. DATE

49. REVISION DATE(S)

1. NO. 2. COUNTY 4. PRESENT LOCAL NAME(S) OR DESIGNATION(S) 5. OTHER NAME(S) 6. TOWNSHIP RANGE SECTION

RETURN THIS FORM WHEN COMPLETED TO: OFFICE OF HISTORIC PRESERVATION
P.O. BOX 176
JEFFERSON CITY, MISSOURI 65102
PH. 314-751-4096

IF ADDITIONAL SPACE IS NEEDED, ATTACH SEPARATE SHEET(S) TO THIS FORM

MISSOURI OFFICE OF HISTORIC PRESERVATION

ARCHITECTURAL/HISTORIC INVENTORY SURVEY FORM SLC-AS-007-223

1. NO. 398

2. COUNTY N/A

3. LOCATION OF NEGATIVES Landmarks Assoc.

4. PRESENT LOCAL NAME(S) OR DESIGNATION(S) 2110 Lafayette

5. OTHER NAME(S)

6. SPECIFIC LEGAL LOCATION
TOWNSHIP _____ RANGE _____ SECTION _____
IF CITY OR TOWN, STREET ADDRESS 2110 Lafayette

7. CITY OR TOWN St. Louis IF RURAL, VICINITY

8. DESCRIPTION OF LOCATION

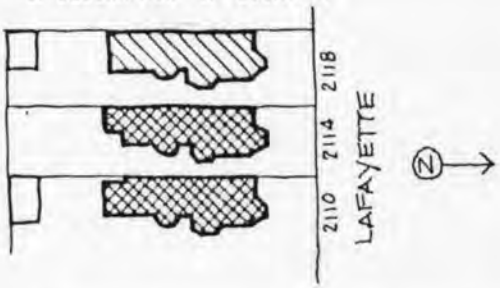

9. COORDINATES UTM
LAT
LONG

10. SITE ( ) STRUCTURE ( ) BUILDING (X) OBJECT ( )

11. ON NATIONAL REGISTER? YES (X) NO ( )

12. IS IT ELIGIBLE? YES ( ) NO ( )

13. PART OF ESTAB. HIST. DISTRICT? YES (X) NO ( )

14. DISTRICT POTENTIAL? YES ( ) NO ( )

15. NAME OF ESTABLISHED DISTRICT
Lafayette Square Historic District

16. THEMATIC CATEGORY N/A

17. DATE(S) OR PERIOD circa 1885

18. STYLE OR DESIGN Second Empire 93 19

19. ARCHITECT OR ENGINEER unknown

20. CONTRACTOR OR BUILDER unknown

21. ORIGINAL USE, IF APPARENT single family residential

22. PRESENT USE single family residential

23. OWNERSHIP PUBLIC ( ) PRIVATE (X)

24. OWNER'S NAME AND ADDRESS IF KNOWN
unknown

25. OPEN TO PUBLIC? YES ( ) NO (X)

26. LOCAL CONTACT PERSON OR ORGANIZATION
Landmarks Assoc. of St. Louis

27. OTHER SURVEYS IN WHICH INCLUDED

28. NO. OF STORIES 2½

29. BASEMENT? YES (X) NO ( )

30. FOUNDATION MATERIAL stone

31. WALL CONSTRUCTION masonry bearing

32. ROOF TYPE AND MATERIAL mansard-asphalt shingles

33. NO. OF BAYS FRONT 2 SIDE 1

34. WALL TREATMENT brick w/stone facade

35. PLAN SHAPE irregular

36. CHANGES (EXPLAIN IN NO. 42) ADDITION ( ) ALTERED (X) MOVED ( )

37. CONDITION INTERIOR unknown EXTERIOR good

38. PRESERVATION UNDERWAY? YES ( ) NO (X)

39. ENDANGERED? BY WHAT? YES ( ) NO (X)

40. VISIBLE FROM PUBLIC ROAD? YES (X) NO ( )

41. DISTANCE FROM AND FRONTAGE ON ROAD

42. FURTHER DESCRIPTION OF IMPORTANT FEATURES

Mansard roof is covered with asphalt shingles-not original
Shell ornament over entry missing

43. HISTORY AND SIGNIFICANCE

This building is one of three constructed in the same style, presumably by the same designer

44. DESCRIPTION OF ENVIRONMENT AND OUTBUILDINGS

45. SOURCES OF INFORMATION

46. PREPARED BY Ilana Feitlowitz

47. ORGANIZATION Landmarks Association

48. DATE

49. REVISION DATE(S)

RETURN THIS FORM WHEN COMPLETED TO: OFFICE OF HISTORIC PRESERVATION
P.O. BOX 176
JEFFERSON CITY, MISSOURI 65102
PH. 314-751-4096

IF ADDITIONAL SPACE IS NEEDED, ATTACH SEPARATE SHEET(S) TO THIS FORM

1. NO. 2. COUNTY 4. PRESENT LOCAL NAME(S) OR DESIGNATION(S) 5. OTHER NAME(S) 6. TOWNSHIP RANGE SECTION

MISSOURI OFFICE OF HISTORIC PRESERVATION

ARCHITECTURAL/HISTORIC INVENTORY SURVEY FORM SLC-AS-007-224

1. NO. 393

2. COUNTY N/A

3. LOCATION OF NEGATIVES Landmarks Assoc.

4. PRESENT LOCAL NAME(S) OR DESIGNATION(S)
2114 Lafayette

5. OTHER NAME(S)

6. SPECIFIC LEGAL LOCATION
TOWNSHIP _____ RANGE _____ SECTION _____
IF CITY OR TOWN, STREET ADDRESS
2114 Lafayette

7. CITY OR TOWN IF RURAL, VICINITY
St. Louis

8. DESCRIPTION OF LOCATION

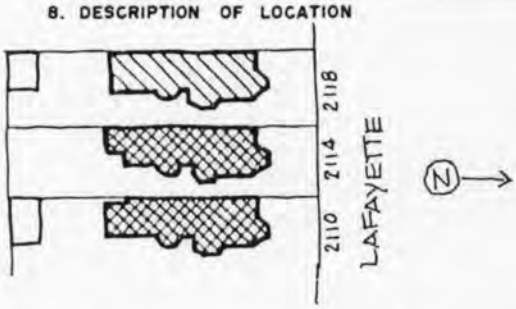

9. COORDINATES UTM
LAT
LONG

10. SITE ( ) STRUCTURE ( )
BUILDING ( ) OBJECT ( )

11. ON NATIONAL REGISTER? YES ( ) NO ( )

12. IS IT ELIGIBLE? YES ( ) NO ( )

13. PART OF ESTAB. HIST. DISTRICT? YES ( ) NO ( )

14. DISTRICT POTENTIAL? YES ( ) NO ( )

15. NAME OF ESTABLISHED DISTRICT

16. THEMATIC CATEGORY
N/A

17. DATE(S) OR PERIOD
circa 1885

18. STYLE OR DESIGN
Second Empire 43 19

19. ARCHITECT OR ENGINEER
unknown

20. CONTRACTOR OR BUILDER
unknown

21. ORIGINAL USE, IF APPARENT OIA
single family residential

22. PRESENT USE
single family residential

23. OWNERSHIP PUBLIC ( ) PRIVATE (X)

24. OWNER'S NAME AND ADDRESS IF KNOWN
unknown

25. OPEN TO PUBLIC? YES ( ) NO (X)

26. LOCAL CONTACT PERSON OR ORGANIZATION
Landmarks Assoc. of St. Louis

27. OTHER SURVEYS IN WHICH INCLUDED

28. NO. OF STORIES 2½

29. BASEMENT? YES (X) NO ( )

30. FOUNDATION MATERIAL
stone

31. WALL CONSTRUCTION
masonry bearing

32. ROOF TYPE AND MATERIAL
mansard-slate tiles DR

33. NO. OF BAYS FRONT 2 SIDE 1

34. WALL TREATMENT
brick w/stone facade

35. PLAN SHAPE irregular

36. CHANGES (EXPLAIN IN NO. 42) ADDITION ( ) ALTERED (X) MOVED ( )

37. CONDITION INTERIOR unknown EXTERIOR good

38. PRESERVATION UNDERWAY? YES ( ) NO (X)

39. ENDANGERED? BY WHAT? YES ( ) NO (X)

40. VISIBLE FROM PUBLIC ROAD? YES (X) NO ( )

41. DISTANCE FROM AND FRONTAGE ON ROAD

42. FURTHER DESCRIPTION OF IMPORTANT FEATURES

Third floor dormer windows slightly altered.
Unusual shell ornament at peak of entry arch.

43. HISTORY AND SIGNIFICANCE

This building is one of three built in the same style, presumably by the same designer.

44. DESCRIPTION OF ENVIRONMENT AND OUTBUILDINGS

45. SOURCES OF INFORMATION

46. PREPARED BY
Ilana Feitlowitz

47. ORGANIZATION
Landmarks Association

48. DATE

49. REVISION DATE(S)

RETURN THIS FORM WHEN COMPLETED TO: OFFICE OF HISTORIC PRESERVATION
P.O. BOX 176
JEFFERSON CITY, MISSOURI 65102
PH. 314-751-4096

IF ADDITIONAL SPACE IS NEEDED, ATTACH SEPARATE SHEET(S) TO THIS FORM

1. NO. 2. COUNTY 4. PRESENT LOCAL NAME(S) OR DESIGNATION(S) 5. OTHER NAME(S) 6. TOWNSHIP RANGE SECTION

MISSOURI OFFICE OF HISTORIC PRESERVATION

ARCHITECTURAL/HISTORIC INVENTORY SURVEY FORM SLC-AS-007-225

1. NO. 392

2. COUNTY N/A

3. LOCATION OF NEGATIVES Landmarks Assoc.

4. PRESENT LOCAL NAME(S) OR DESIGNATION(S) 2118 Lafayette

5. OTHER NAME(S)

6. SPECIFIC LEGAL LOCATION TOWNSHIP _____ RANGE _____ SECTION _____

IF CITY OR TOWN, STREET ADDRESS 2118 Lafayette

7. CITY OR TOWN IF RURAL, VICINITY St. Louis, MO

8. DESCRIPTION OF LOCATION

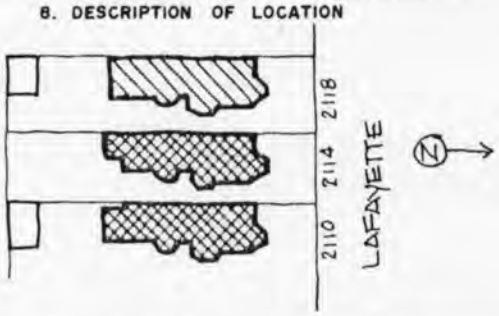

9. COORDINATES UTM
LAT
LONG

10. SITE ( ) STRUCTURE ( ) BUILDING (X) OBJECT ( )

11. ON NATIONAL REGISTER? YES (X) NO ( )

12. IS IT ELIGIBLE? YES ( ) NO ( )

13. PART OF ESTAB. HIST. DISTRICT? YES (X) NO ( )

14. DISTRICT POTENTIAL? YES ( ) NO ( )

15. NAME OF ESTABLISHED DISTRICT Lafayette Square Historic Dist.

16. THEMATIC CATEGORY N/A

17. DATE(S) OR PERIOD circa 1885

18. STYLE OR DESIGN Second Empire 93 19

19. ARCHITECT OR ENGINEER unknown

20. CONTRACTOR OR BUILDER unknown

21. ORIGINAL USE, IF APPARENT single family residential

22. PRESENT USE residential

23. OWNERSHIP PUBLIC ( ) PRIVATE (X)

24. OWNER'S NAME AND ADDRESS IF KNOWN unknown

25. OPEN TO PUBLIC? YES ( ) NO (X)

26. LOCAL CONTACT PERSON OR ORGANIZATION Landmarks Association

27. OTHER SURVEYS IN WHICH INCLUDED

28. NO. OF STORIES 2½

29. BASEMENT? YES (X) NO ( )

30. FOUNDATION MATERIAL stone

31. WALL CONSTRUCTION masonry bearing LB

32. ROOF TYPE AND MATERIAL mansard-aluminum side

33. NO. OF BAYS FRONT 2 SIDE 1

34. WALL TREATMENT brick w/stone facade

35. PLAN SHAPE irregular

36. CHANGES (EXPLAIN IN NO. 42) ADDITION ( ) ALTERED (X) MOVED ( )

37. CONDITION INTERIOR unknown EXTERIOR good

38. PRESERVATION UNDERWAY? YES ( ) NO (X)

39. ENDANGERED? BY WHAT? YES ( ) NO (X)

40. VISIBLE FROM PUBLIC ROAD? YES (X) NO ( )

41. DISTANCE FROM AND FRONTAGE ON ROAD

42. FURTHER DESCRIPTION OF IMPORTANT FEATURES

Unusual shell ornament at peak of entry arch.
Entrance enclosed with metal storm door.
Mansard roof covered with aluminum siding.

43. HISTORY AND SIGNIFICANCE

This building is one of three constructed in the same style, presumably by the same designer.

44. DESCRIPTION OF ENVIRONMENT AND OUTBUILDINGS

45. SOURCES OF INFORMATION

46. PREPARED BY Ilana Feitlowitz

47. ORGANIZATION Landmarks Association

48. DATE

49. REVISION DATE(S)

RETURN THIS FORM WHEN COMPLETED TO: OFFICE OF HISTORIC PRESERVATION
P.O. BOX 176
JEFFERSON CITY, MISSOURI 65102
PH. 314-751-4096

IF ADDITIONAL SPACE IS NEEDED, ATTACH SEPARATE SHEET(S) TO THIS FORM

1. NO. 2. COUNTY 4. PRESENT LOCAL NAME(S) OR DESIGNATION(S) 5. OTHER NAME(S) 6. TOWNSHIP RANGE SECTION

MISSOURI OFFICE OF HISTORIC PRESERVATION

ARCHITECTURAL/HISTORIC INVENTORY SURVEY FORM SLC-AS-007-226

1. NO. 390

2. COUNTY N/A

3. LOCATION OF NEGATIVES Landmarks Assoc.

4. PRESENT LOCAL NAME(S) OR DESIGNATION(S) 2126 Lafayette

5. OTHER NAME(S)

6. SPECIFIC LEGAL LOCATION
TOWNSHIP _____ RANGE _____ SECTION _____
IF CITY OR TOWN, STREET ADDRESS 2126 Lafayette

7. CITY OR TOWN St. Louis IF RURAL, VICINITY

8. DESCRIPTION OF LOCATION

SIMPSON PLACE

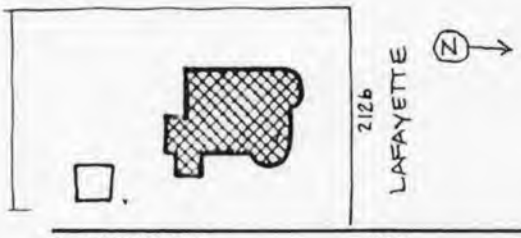

9. COORDINATES UTM
LAT
LONG

10. SITE ( ) STRUCTURE ( ) BUILDING (X) OBJECT ( )

11. ON NATIONAL REGISTER? YES (X) NO ( )

12. IS IT ELIGIBLE? YES ( ) NO ( )

13. PART OF ESTAB. HIST. DISTRICT? YES (X) NO ( )

14. DISTRICT POTENTIAL? YES ( ) NO ( )

15. NAME OF ESTABLISHED DISTRICT
Lafayette Square Historic District

16. THEMATIC CATEGORY N/A

17. DATE(S) OR PERIOD 1893

18. STYLE OR DESIGN Queen Anne 45 21

19. ARCHITECT OR ENGINEER unknown

20. CONTRACTOR OR BUILDER Jacob Christopher

21. ORIGINAL USE, IF APPARENT single family residential

22. PRESENT USE residential porch CDB

23. OWNERSHIP PUBLIC ( ) PRIVATE (X)

24. OWNER'S NAME AND ADDRESS IF KNOWN unknown

25. OPEN TO PUBLIC? YES ( ) NO (XX)

26. LOCAL CONTACT PERSON OR ORGANIZATION Landmarks Association of St. L.

27. OTHER SURVEYS IN WHICH INCLUDED

28. NO. OF STORIES 2½

29. BASEMENT? YES (X) NO ( )

30. FOUNDATION MATERIAL stone

31. WALL CONSTRUCTION masonry bearing

32. ROOF TYPE AND MATERIAL hipped w/cross-gable & tower CM TW

33. NO. OF BAYS FRONT 3 SIDE 3 DR

34. WALL TREATMENT red brick

35. PLAN SHAPE irregular

36. CHANGES (EXPLAIN IN NO. 42) ADDITION ( ) ALTERED ( ) MOVED ( )

37. CONDITION INTERIOR unknown EXTERIOR good

38. PRESERVATION UNDERWAY? YES ( ) NO (X)

39. ENDANGERED? BY WHAT? YES ( ) NO (XX)

40. VISIBLE FROM PUBLIC ROAD? YES (X) NO ( )

41. DISTANCE FROM AND FRONTAGE ON ROAD

42. FURTHER DESCRIPTION OF IMPORTANT FEATURES

Copper finials

43. HISTORY AND SIGNIFICANCE

44. DESCRIPTION OF ENVIRONMENT AND OUTBUILDINGS

45. SOURCES OF INFORMATION

46. PREPARED BY Ilana Feitlowitz

47. ORGANIZATION Landmarks Assoc.

48. DATE

49. REVISION DATE(S)

RETURN THIS FORM WHEN COMPLETED TO: OFFICE OF HISTORIC PRESERVATION
P.O. BOX 176
JEFFERSON CITY, MISSOURI 65102
PH. 314-751-4096

IF ADDITIONAL SPACE IS NEEDED, ATTACH SEPARATE SHEET(S) TO THIS FORM

1. NO. 2. COUNTY 4. PRESENT LOCAL NAME(S) OR DESIGNATION(S) 5. OTHER NAME(S) 6. TOWNSHIP RANGE SECTION

MISSOURI OFFICE OF HISTORIC PRESERVATION

ARCHITECTURAL/HISTORIC INVENTORY SURVEY FORM SLC-AS-009-227

1. NO. 391

2. COUNTY N/A

3. LOCATION OF NEGATIVES Landmarks Association

4. PRESENT LOCAL NAME(S) OR DESIGNATION(S)
2138 Lafayette/ 1703 Simpson Place

5. OTHER NAME(S) garage

6. SPECIFIC LEGAL LOCATION
TOWNSHIP _____ RANGE _____ SECTION _____
IF CITY OR TOWN, STREET ADDRESS
2138 Lafayette/1703 Simpson Place

7. CITY OR TOWN IF RURAL, VICINITY
St. Louis,

8. DESCRIPTION OF LOCATION

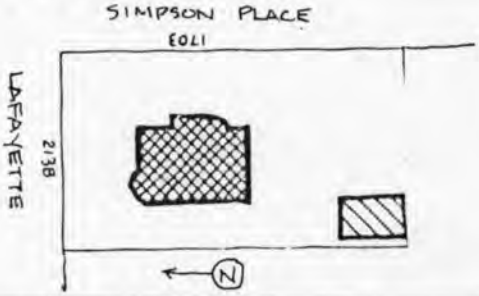

9. COORDINATES UTM
LAT
LONG

10. SITE ( ) STRUCTURE ( ) BUILDING (X) OBJECT ( )

11. ON NATIONAL REGISTER? YES (X) NO ( )

12. IS IT ELIGIBLE? YES ( ) NO ( )

13. PART OF ESTAB. HIST. DISTRICT? YES (X) NO ( )

14. DISTRICT POTENTIAL? YES ( ) NO ( )

15. NAME OF ESTABLISHED DISTRICT
Lafayette Square Historic District

16. THEMATIC CATEGORY N/A

17. DATE(S) OR PERIOD 1893

18. STYLE OR DESIGN Queen Anne 45

19. ARCHITECT OR ENGINEER unknown 21

20. CONTRACTOR OR BUILDER Jacob Christopher

21. ORIGINAL USE, IF APPARENT single family residence

22. PRESENT USE single family residence porch CB R2

23. OWNERSHIP PUBLIC ( ) PRIVATE (X)

24. OWNER'S NAME AND ADDRESS IF KNOWN
unknown

25. OPEN TO PUBLIC? YES ( ) NO (X)

26. LOCAL CONTACT PERSON OR ORGANIZATION
Landmarks Assoc. of St. Louis

27. OTHER SURVEYS IN WHICH INCLUDED

28. NO. OF STORIES 2½

29. BASEMENT? YES (X) NO ( )

30. FOUNDATION MATERIAL
brick and stone

31. WALL CONSTRUCTION
masonry bearing

32. ROOF TYPE AND MATERIAL
slate hipped w/towers TW

33. NO. OF BAYS FRONT 3 SIDE 2

34. WALL TREATMENT
red brick

35. PLAN SHAPE irregular

36. CHANGES (EXPLAIN IN NO. 42) ADDITION ( ) ALTERED ( ) MOVED ( )

37. CONDITION INTERIOR unknown EXTERIOR good

38. PRESERVATION UNDERWAY? YES ( ) NO (X)

39. ENDANGERED? BY WHAT? YES ( ) NO (X)

40. VISIBLE FROM PUBLIC ROAD? YES (X) NO ( )

41. DISTANCE FROM AND FRONTAGE ON ROAD

42. FURTHER DESCRIPTION OF IMPORTANT FEATURES

Diamond-mullioned windows in dormers.

A

43. HISTORY AND SIGNIFICANCE

B

44. DESCRIPTION OF ENVIRONMENT AND OUTBUILDINGS

20th century automobile garage with parapet (3 car) 65 Ft PR 30 62

45. SOURCES OF INFORMATION

46. PREPARED BY
Ilana Feitlowitz

47. ORGANIZATION
Landmarks Assoc.

48. DATE

49. REVISION DATE(S)

RETURN THIS FORM WHEN COMPLETED TO: OFFICE OF HISTORIC PRESERVATION
P.O. BOX 176
JEFFERSON CITY, MISSOURI 65102
PH. 314-751-4096

IF ADDITIONAL SPACE IS NEEDED, ATTACH SEPARATE SHEET(S) TO THIS FORM

1. NO. 2. COUNTY 4. PRESENT LOCAL NAME(S) OR DESIGNATION(S) 5. OTHER NAME(S) 6. TOWNSHIP RANGE SECTION

MISSOURI OFFICE OF HISTORIC PRESERVATION

ARCHITECTURAL/HISTORIC INVENTORY SURVEY FORM SLC-AS-007-228

1. NO. 388

2. COUNTY N/A

3. LOCATION OF NEGATIVES Landmarks Association

4. PRESENT LOCAL NAME(S) OR DESIGNATION(S) 2144 Lafayette

5. OTHER NAME(S)

6. SPECIFIC LEGAL LOCATION TOWNSHIP _____ RANGE _____ SECTION _____

IF CITY OR TOWN, STREET ADDRESS 2144 Lafayette

7. CITY OR TOWN St. Louis IF RURAL, VICINITY

8. DESCRIPTION OF LOCATION

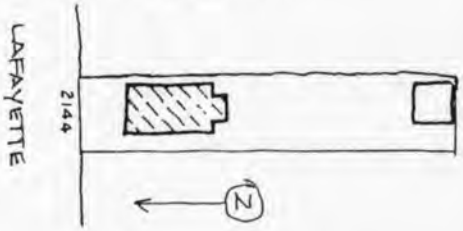

9. COORDINATES UTM
LAT
LONG

10. SITE ( ) STRUCTURE ( ) BUILDING (X) OBJECT ( )

11. ON NATIONAL REGISTER? YES (X) NO ( )

12. IS IT ELIGIBLE? YES ( ) NO ( )

13. PART OF ESTAB. HIST. DISTRICT? YES (X) NO ( )

14. DISTRICT POTENTIAL? YES ( ) NO ( )

15. NAME OF ESTABLISHED DISTRICT Lafayette Square Historic District

16. THEMATIC CATEGORY N/A

17. DATE(S) OR PERIOD 1931

18. STYLE OR DESIGN Craftsman 52

19. ARCHITECT OR ENGINEER unknown

20. CONTRACTOR OR BUILDER unknown

21. ORIGINAL USE, IF APPARENT flats

22. PRESENT USE 2 family flats

23. OWNERSHIP PUBLIC ( ) PRIVATE (X)

24. OWNER'S NAME AND ADDRESS IF KNOWN unknown porch & DK

25. OPEN TO PUBLIC? YES ( ) NO (X)

26. LOCAL CONTACT PERSON OR ORGANIZATION Landmarks Assoc. of St. Louis

27. OTHER SURVEYS IN WHICH INCLUDED

28. NO. OF STORIES 2

29. BASEMENT? YES (X) NO ( )

30. FOUNDATION MATERIAL Stone

31. WALL CONSTRUCTION masonry bearing

32. ROOF TYPE AND MATERIAL flat w/ hipped hood F1 PR

33. NO. OF BAYS FRONT 2 SIDE 3

34. WALL TREATMENT red brick 30

35. PLAN SHAPE rectangular

36. CHANGES (EXPLAIN IN NO. 42) ADDITION ( ) ALTERED ( ) MOVED ( )

37. CONDITION INTERIOR unknown EXTERIOR good

38. PRESERVATION UNDERWAY? YES ( ) NO (X)

39. ENDANGERED? BY WHAT? YES ( ) NO (X)

40. VISIBLE FROM PUBLIC ROAD? YES (X) NO ( )

41. DISTANCE FROM AND FRONTAGE ON ROAD

42. FURTHER DESCRIPTION OF IMPORTANT FEATURES

43. HISTORY AND SIGNIFICANCE

44. DESCRIPTION OF ENVIRONMENT AND OUTBUILDINGS

45. SOURCES OF INFORMATION

46. PREPARED BY Ilana Feiltowitz

47. ORGANIZATION Landmarks Association

48. DATE

49. REVISION DATE(S)

RETURN THIS FORM WHEN COMPLETED TO: OFFICE OF HISTORIC PRESERVATION
P.O. BOX 176
JEFFERSON CITY, MISSOURI 65102
PH. 314-751-4096

IF ADDITIONAL SPACE IS NEEDED, ATTACH SEPARATE SHEET(S) TO THIS FORM

1. NO. 2. COUNTY 4. PRESENT LOCAL NAME(S) OR DESIGNATION(S) 5. OTHER NAME(S) 6. TOWNSHIP RANGE SECTION

MISSOURI OFFICE OF HISTORIC PRESERVATION

ARCHITECTURAL/HISTORIC INVENTORY SURVEY FORM SLC-AS-007-229

1. NO. 389

2. COUNTY N/A

3. LOCATION OF NEGATIVES Landmarks Assoc.

4. PRESENT LOCAL NAME(S) OR DESIGNATION(S) 2150 Lafayette

5. OTHER NAME(S)

6. SPECIFIC LEGAL LOCATION
TOWNSHIP _____ RANGE _____ SECTION _____
IF CITY OR TOWN, STREET ADDRESS
2150 Lafayette

7. CITY OR TOWN IF RURAL, VICINITY
St. Louis

8. DESCRIPTION OF LOCATION

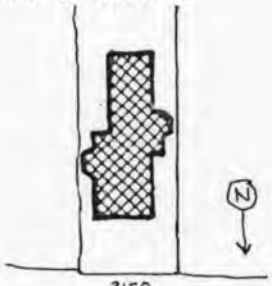

9. COORDINATES UTM
LAT
LONG

10. SITE ( ) STRUCTURE ( )
BUILDING (X) OBJECT ( )

11. ON NATIONAL REGISTER? YES (X) NO ( )

12. IS IT ELIGIBLE? YES ( ) NO ( )

13. PART OF ESTAB. HIST. DISTRICT? YES (X) NO ( )

14. DISTRICT POTENTIAL? YES ( ) NO ( )

15. NAME OF ESTABLISHED DISTRICT
Lafayette Square Historic District

16. THEMATIC CATEGORY N/A

17. DATE(S) OR PERIOD circa 1870

18. STYLE OR DESIGN Italianate 42 19

19. ARCHITECT OR ENGINEER unknown

20. CONTRACTOR OR BUILDER unknown

21. ORIGINAL USE, IF APPARENT single family residence

22. PRESENT USE single family residence

23. OWNERSHIP PUBLIC ( ) PRIVATE (X)

24. OWNER'S NAME AND ADDRESS IF KNOWN

25. OPEN TO PUBLIC? YES ( ) NO (X)

26. LOCAL CONTACT PERSON OR ORGANIZATION
Landmarks Assoc. of St. Louis

27. OTHER SURVEYS IN WHICH INCLUDED

28. NO. OF STORIES 3

29. BASEMENT? YES (X) NO ( )

30. FOUNDATION MATERIAL stone

31. WALL CONSTRUCTION masonry bearing

32. ROOF TYPE AND MATERIAL flat w/ wood cornice

33. NO. OF BAYS FRONT 2 SIDE 3 other 20

34. WALL TREATMENT stone faced brick 90

35. PLAN SHAPE irregular

36. CHANGES (EXPLAIN IN NO. 42) ADDITION ( ) ALTERED ( ) MOVED ( )

37. CONDITION INTERIOR unknown EXTERIOR good

38. PRESERVATION UNDERWAY? YES ( ) NO (X)

39. ENDANGERED? BY WHAT? YES ( ) NO (X)

40. VISIBLE FROM PUBLIC ROAD? YES (X) NO ( )

41. DISTANCE FROM AND FRONTAGE ON ROAD

42. FURTHER DESCRIPTION OF IMPORTANT FEATURES

Wooden porches off rear and side

43. HISTORY AND SIGNIFICANCE

44. DESCRIPTION OF ENVIRONMENT AND OUTBUILDINGS

45. SOURCES OF INFORMATION

46. PREPARED BY
Ilana Feitlowitz

47. ORGANIZATION
Landmarks Association

48. DATE

49. REVISION DATE(S)

RETURN THIS FORM WHEN COMPLETED TO: OFFICE OF HISTORIC PRESERVATION
P.O. BOX 176
JEFFERSON CITY, MISSOURI 65102
PH. 314-751-4096

IF ADDITIONAL SPACE IS NEEDED, ATTACH SEPARATE SHEET(S) TO THIS FORM

1. NO. 2. COUNTY 4. PRESENT LOCAL NAME(S) OR DESIGNATION(S) 5. OTHER NAME(S) 6. TOWNSHIP RANGE SECTION

MISSOURI OFFICE OF HISTORIC PRESERVATION

ARCHITECTURAL/HISTORIC INVENTORY SURVEY FORM SLC-AS-007-230

1. NO. 384

2. COUNTY N/A

3. LOCATION OF NEGATIVES Landmarks Association

4. PRESENT LOCAL NAME(S) OR DESIGNATION(S) 2156 Lafayette

5. OTHER NAME(S)

6. SPECIFIC LEGAL LOCATION
TOWNSHIP _____ RANGE _____ SECTION _____
IF CITY OR TOWN, STREET ADDRESS 2156 Lafayette

7. CITY OR TOWN St. Louis IF RURAL, VICINITY

8. DESCRIPTION OF LOCATION

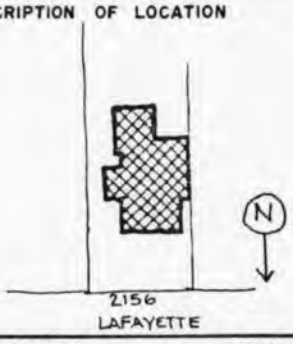

9. COORDINATES UTM
LAT
LONG

10. SITE ( ) STRUCTURE ( ) BUILDING (X) OBJECT ( )

11. ON NATIONAL REGISTER? YES (X) NO ( )

12. IS IT ELIGIBLE? YES ( ) NO ( )

13. PART OF ESTAB. HIST. DISTRICT? YES (X) NO ( )

14. DISTRICT POTENTIAL? YES ( ) NO ( )

15. NAME OF ESTABLISHED DISTRICT
Lafayette Square Historic District

16. THEMATIC CATEGORY N/A

17. DATE(S) OR PERIOD circa 1885

18. STYLE OR DESIGN Queen Anne 45

19. ARCHITECT OR ENGINEER unknown

20. CONTRACTOR OR BUILDER unknown

21. ORIGINAL USE, IF APPARENT single family residence

22. PRESENT USE single family residence

23. OWNERSHIP PUBLIC ( ) PRIVATE (X)

24. OWNER'S NAME AND ADDRESS IF KNOWN

25. OPEN TO PUBLIC? YES ( ) NO (X)

26. LOCAL CONTACT PERSON OR ORGANIZATION Landmarks Assoc. of St. Louis

27. OTHER SURVEYS IN WHICH INCLUDED

28. NO. OF STORIES 2½

29. BASEMENT? YES (X) NO ( )

30. FOUNDATION MATERIAL Stone

31. WALL CONSTRUCTION masonry bearing

32. ROOF TYPE AND MATERIAL hipped w/cross gables CM

33. NO. OF BAYS FRONT 2 SIDE 3 other 30 20

34. WALL TREATMENT red brick 30

35. PLAN SHAPE irregular

36. CHANGES (EXPLAIN IN NO. 42) ADDITION ( ) ALTERED ( ) MOVED ( )

37. CONDITION INTERIOR unknown EXTERIOR good

38. PRESERVATION UNDERWAY? YES ( ) NO (X)

39. ENDANGERED? BY WHAT? YES ( ) NO (X)

40. VISIBLE FROM PUBLIC ROAD? YES (X) NO ( )

41. DISTANCE FROM AND FRONTAGE ON ROAD

42. FURTHER DESCRIPTION OF IMPORTANT FEATURES

43. HISTORY AND SIGNIFICANCE

44. DESCRIPTION OF ENVIRONMENT AND OUTBUILDINGS

45. SOURCES OF INFORMATION

46. PREPARED BY Ilana Feitlowitz

47. ORGANIZATION Landmarks Association

48. DATE

49. REVISION DATE(S)

RETURN THIS FORM WHEN COMPLETED TO: OFFICE OF HISTORIC PRESERVATION
P.O. BOX 176
JEFFERSON CITY, MISSOURI 65102
PH. 314-751-4096

IF ADDITIONAL SPACE IS NEEDED, ATTACH SEPARATE SHEET(S) TO THIS FORM

1. NO. 2. COUNTY 4. PRESENT LOCAL NAME(S) OR DESIGNATION(S) DR 5. OTHER NAME(S) 6. TOWNSHIP RANGE SECTION

MISSOURI OFFICE OF HISTORIC PRESERVATION

ARCHITECTURAL/HISTORIC INVENTORY SURVEY FORM SLC-AS-007-231

1. NO. 383

2. COUNTY N/A

3. LOCATION OF NEGATIVES Landmarks Association

4. PRESENT LOCAL NAME(S) OR DESIGNATION(S) 2162 Lafayette

5. OTHER NAME(S)

6. SPECIFIC LEGAL LOCATION
TOWNSHIP _____ RANGE _____ SECTION _____
IF CITY OR TOWN, STREET ADDRESS
2162 Lafayette

7. CITY OR TOWN IF RURAL, VICINITY
St. Louis

8. DESCRIPTION OF LOCATION

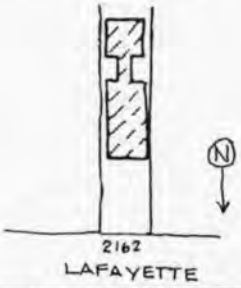

9. COORDINATES UTM
LAT
LONG

10. SITE ( ) STRUCTURE ( )
BUILDING (X) OBJECT ( )

11. ON NATIONAL REGISTER? YES (X) NO ( )

12. IS IT ELIGIBLE? YES ( ) NO ( )

13. PART OF ESTAB. HIST. DISTRICT? YES (X) NO ( )

14. DISTRICT POTENTIAL? YES ( ) NO ( )

15. NAME OF ESTABLISHED DISTRICT
Lafayette Square Historic Distric

16. THEMATIC CATEGORY N/A

17. DATE(S) OR PERIOD ca. 1920's

18. STYLE OR DESIGN Tudor 49

19. ARCHITECT OR ENGINEER unknown

20. CONTRACTOR OR BUILDER unknown

21. ORIGINAL USE, IF APPARENT single family residence

22. PRESENT USE single family residence

23. OWNERSHIP PUBLIC ( ) PRIVATE (X)

24. OWNER'S NAME AND ADDRESS IF KNOWN

25. OPEN TO PUBLIC? YES ( ) NO (X)

26. LOCAL CONTACT PERSON OR ORGANIZATION Landmarks Association

27. OTHER SURVEYS IN WHICH INCLUDED

28. NO. OF STORIES 1

29. BASEMENT? YES (X) NO ( )

30. FOUNDATION MATERIAL cinder block

31. WALL CONSTRUCTION cinder block CB

32. ROOF TYPE AND MATERIAL gable roof-shingled

33. NO. OF BAYS FRONT 4 SIDE 4

34. WALL TREATMENT brick-faced 30

35. PLAN SHAPE rectangular

36. CHANGES (EXPLAIN IN NO. 42) ADDITION ( ) ALTERED ( ) MOVED ( )

37. CONDITION INTERIOR unknown EXTERIOR good

38. PRESERVATION UNDERWAY? YES ( ) NO (X)

39. ENDANGERED? BY WHAT? YES ( ) NO (X)

40. VISIBLE FROM PUBLIC ROAD? YES (X) NO ( )

41. DISTANCE FROM AND FRONTAGE ON ROAD

42. FURTHER DESCRIPTION OF IMPORTANT FEATURES

43. HISTORY AND SIGNIFICANCE

44. DESCRIPTION OF ENVIRONMENT AND OUTBUILDINGS
Cinder block garage attached to rear of building by a frame passageway

45. SOURCES OF INFORMATION

46. PREPARED BY Ilana Feitlowitz

47. ORGANIZATION Landmarks Association

48. DATE

49. REVISION DATE(S)

RETURN THIS FORM WHEN COMPLETED TO: OFFICE OF HISTORIC PRESERVATION
P.O. BOX 176
JEFFERSON CITY, MISSOURI 65102
PH. 314-751-4096

IF ADDITIONAL SPACE IS NEEDED, ATTACH SEPARATE SHEET(S) TO THIS FORM

1. NO. 2. COUNTY 4. PRESENT LOCAL NAME(S) OR DESIGNATION(S) 5. OTHER NAME(S) 6. TOWNSHIP RANGE SECTION

MISSOURI OFFICE OF HISTORIC PRESERVATION

ARCHITECTURAL/HISTORIC INVENTORY SURVEY FORM SLC-AS-007-232

1. NO. 409

2. COUNTY N/A

3. LOCATION OF NEGATIVES Landmarks Assoc.

4. PRESENT LOCAL NAME(S) OR DESIGNATION(S): Lafayette Park M. E. Church

5. OTHER NAME(S): 2300

6. SPECIFIC LEGAL LOCATION TOWNSHIP _____ RANGE _____ SECTION _____

IF CITY OR TOWN, STREET ADDRESS: 2300 Lafayette

7. CITY OR TOWN: St. Louis IF RURAL, VICINITY

8. DESCRIPTION OF LOCATION

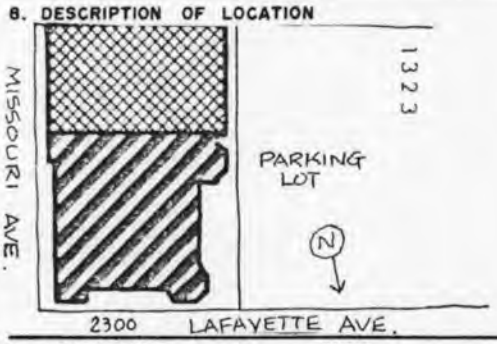

9. COORDINATES UTM
LAT
LONG

10. SITE ( ) STRUCTURE ( ) BUILDING (X) OBJECT ( )

11. ON NATIONAL REGISTER? YES (XX) NO ( )

12. IS IT ELIGIBLE? YES (X) NO ( )

13. PART OF ESTAB. HIST. DISTRICT? YES (X) NO ( )

14. DISTRICT POTENTIAL? YES ( ) NO ( )

15. NAME OF ESTABLISHED DISTRICT: Lafayette Square Historic District

16. THEMATIC CATEGORY

17. DATE(S) OR PERIOD 1887 -1900 1896 1946

18. STYLE OR DESIGN Romanesque Revival 47 71

19. ARCHITECT OR ENGINEER addition: W. A. Cann

20. CONTRACTOR OR BUILDER George Pickel and Son

21. ORIGINAL USE, IF APPARENT church and meeting rooms 06A 08C

22. PRESENT USE church and meeting rooms

23. OWNERSHIP PUBLIC ( ) PRIVATE (X) prch R1

24. OWNER'S NAME AND ADDRESS IF KNOWN
Lafayette Park M. E. Church
2300 Lafayette Avenue

25. OPEN TO PUBLIC? YES (XX) NO ( )

26. LOCAL CONTACT PERSON OR ORGANIZATION Landmarks Assoc. of St. Louis

27. OTHER SURVEYS IN WHICH INCLUDED

28. NO. OF STORIES 2 2

29. BASEMENT? YES (XX) NO ( ) brick and stone

30. FOUNDATION MATERIAL brick and stone

31. WALL CONSTRUCTION brick and stone

32. ROOF TYPE AND MATERIAL cross gable roof 16 TW

33. NO. OF BAYS FRONT 3 SIDE 7

34. WALL TREATMENT stone

35. PLAN SHAPE irregular

36. CHANGES (EXPLAIN IN NO. 42) ADDITION (XX) ALTERED ( ) MOVED ( )

37. CONDITION INTERIOR good EXTERIOR good

38. PRESERVATION UNDERWAY? YES (XX) NO ( )

39. ENDANGERED? BY WHAT? YES ( ) NO (XX)

40. VISIBLE FROM PUBLIC ROAD? YES (XX) NO ( )

41. DISTANCE FROM AND FRONTAGE ON ROAD

42. FURTHER DESCRIPTION OF IMPORTANT FEATURES

Original sanctuary, built 1887, has open truss ceiling.
New sanctuary (1900) is hexagonal in plan, with original woodwork.
Ornate stained glass windows with tracery throughout building.
3½ story stone tower occupies the northeast corner of the addition.

43. HISTORY AND SIGNIFICANCE

See attached.

44. DESCRIPTION OF ENVIRONMENT AND OUTBUILDINGS

Asphalt parking lot.

45. SOURCES OF INFORMATION

46. PREPARED BY Ilana Feitlowitz

47. ORGANIZATION Landmarks Association

48. DATE

49. REVISION DATE(S)

RETURN THIS FORM WHEN COMPLETED TO: OFFICE OF HISTORIC PRESERVATION
P.O. BOX 176
JEFFERSON CITY, MISSOURI 65102
PH. 314-751-4096

IF ADDITIONAL SPACE IS NEEDED, ATTACH SEPARATE SHEET(S) TO THIS FORM

1. NO. 2. COUNTY 4. PRESENT LOCAL NAME(S) OR DESIGNATION(S) 5. OTHER NAME(S) 6. TOWNSHIP RANGE SECTION

SLCAS007232

LAFAYETTE PARK UNITED METHODIST CHURCH HISTORY

The first Methodist Church in St. Louis had its beginning in 1821 at which time St. Louis was a teeming river town with its population mostly centered along the river front. Boats of various types plied the river regularly. The circuit riders of Methodism captured the frontier by giving the pioneer people a Christianity they could live with. What they needed most was a leader and some place to worship. Mrs. Elizabeth Carter was the first St. Louis area leader.

In 1839 Mrs. Carter invited a group of friends to worship in her home and turned her living room into a regular meeting place. At that time she lived at Broadway and Chouteau Avenues, near the Old French Market. At the first meeting in Mrs. Carter's home there were seven people present besides the minister.

The church was not fully organized until 1843 when they organized the group under the name of the Wesley Chapel Society. By this time there were four other Methodist Churches in St. Louis, but the Wesley Chapel Group continued to meet in the home of Mrs. Carter. In 1844 they built their first church home on Paul Street. This was between Chouteau and Hickory Street and was dedicated under the name Wesley Chapel.

In 1848 the congregation moved to the northeast corner of Chouteau Avenue and Eighth Street. Before completion of the building, the members suffered a serious disaster. A funnel shaped cloud appeared on the horizon, bringing gusts of rain and wind with tornado force, and the building was demolished. Heartsick and discouraged, but undaunted, the small group bravely built their church over, which was not completed until 1850. It was a two story brick building 40 feet by 70 feet seating about 300 persons.

In 1873 the old chapel was raised and a new brick structure was built with a sanctuary seating 350. The name was changed to the Chouteau Avenue Methodist Church.

In 1883-84 it was decided to move the congregation to a better field as the city was now spreading westward. A Sunday School was opened on one corner of Lafayette Park. Several months later the SW corner of Lafayette Park was selected as the proper location for the establishment of a new church. The old church at 8th and Chouteau was sold, pending the completion of the new church at its present location and the Sunday School temporarily continued in a Presbyterian church near 11th and Chouteau Avenue.

On Easter Sunday morning, April 8th, 1888, the congregation assembled at the Chouteau Avenue Church and marched to the new building. The dedication services were held in the afternoon so visitors and others could attend. The streets were lined with carriages and buggies, the principal mode of travel. The name of the church was changed to Lafayette Park Methodist Church. The new pastor took charge with an organized membership of 305.

In May 1896, the great tornado unroofed the chapel. While necessary repairs were made, services were held in a tent and later the South Side YMCA building. On October 18th, 1896 the first services were held in the rebuilt chapel.

The corner stone of the present sanctuary was laid September 22, 1900 by Dr. C.H. Briggs, Grand Master of Freemasons of Missouri. Dedication services were held September 7th, 1902.

In the late 1940's the church was remodeled, installing the gymnasium and the bowling lanes. Recently, extensive restoration has begun making this a church of the people and for the people of this community.

MISSOURI OFFICE OF HISTORIC PRESERVATION

ARCHITECTURAL/HISTORIC INVENTORY SURVEY FORM SLC-AS-007-233

NO. 348

COUNTY N/A

LOCATION OF NEGATIVES Landmarks Assoc.

4. PRESENT LOCAL NAME(S) OR DESIGNATION(S)
2317 Lafayette Avenue 143

5. OTHER NAME(S)
carriage house

SPECIFIC LEGAL LOCATION
TOWNSHIP _____ RANGE _____ SECTION _____

IF CITY OR TOWN, STREET ADDRESS
2317 Lafayette Avenue

CITY OR TOWN IF RURAL, VICINITY
St. Louis

1. DESCRIPTION OF LOCATION

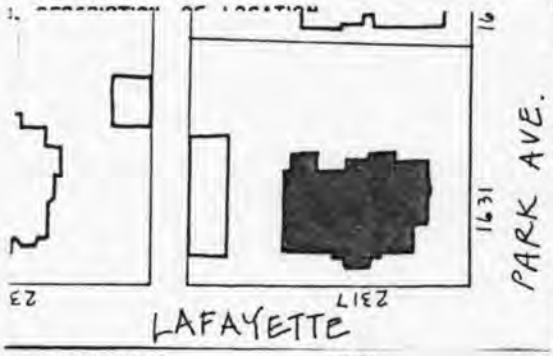

3. COORDINATES UTM
LAT
LONG

16. THEMATIC CATEGORY
N/A

17. DATE(S) OR PERIOD
1872

18. STYLE OR DESIGN
Chateauesque/Baroque 40

19. ARCHITECT OR ENGINEER
Frederick Raeder

20. CONTRACTOR OR BUILDER
unknown

21. ORIGINAL USE, IF APPARENT
dwelling

22. PRESENT USE
funeral parlour porch off BA

23. OWNERSHIP PUBLIC ( ) PRIVATE (XX)

24. OWNER'S NAME AND ADDRESS IF KNOWN

25. OPEN TO PUBLIC? YES ( ) NO (X)

26. LOCAL CONTACT PERSON OR ORGANIZATION
Landmarks Assoc. St. Louis

27. OTHER SURVEYS IN WHICH INCLUDED

28. NO. OF STORIES 2½

29. BASEMENT? YES (XX) NO ( )

30. FOUNDATION MATERIAL
stone

31. WALL CONSTRUCTION
masonry bearing

32. ROOF TYPE AND MATERIAL
hipped/tent 4P DR

33. NO. OF BAYS FRONT 5 SIDE

34. WALL TREATMENT
brick w/stone veneer

35. PLAN SHAPE rectangular

36. CHANGES (EXPLAIN IN NO. 42) ADDITION ( ) ALTERED ( ) MOVED ( )

37. CONDITION INTERIOR unknown
EXTERIOR good

38. PRESERVATION UNDERWAY? YES (XX) NO ( )

39. ENDANGERED? BY WHAT? YES ( ) NO (XX)

40. VISIBLE FROM PUBLIC ROAD? YES (XX) NO ( )

41. DISTANCE FROM AND FRONTAGE ON ROAD

10. SITE ( ) STRUCTURE ( ) BUILDING (XX) OBJECT ( )

11. ON NATIONAL REGISTER? YES (XX) NO ( )

12. IS IT ELIGIBLE? YES ( ) NO ( )

13. PART OF ESTAB. HIST. DISTRICT? YES (XX) NO ( )

14. DISTRICT POTENTIAL? YES ( ) NO ( )

15. NAME OF ESTABLISHED DISTRICT
Lafayette Square Hist. Dist.

42. FURTHER DESCRIPTION OF IMPORTANT FEATURES
Large stone front structure features many details common to the Chateau style, including steeply pitched hipped roof with elaborately embellished dormers, towers, and tall chimneys with decorative caps. Residence also features projecting porch with balustraded balcony, and projecting bay window also with balustraded balcony on second story.

A

43. HISTORY AND SIGNIFICANCE
This residence turned funeral home was probably designed by prominent local architect Frederick Raeder in 1872 for owner George C. Nulsen. Both Raeder and Nulsen came originally from Coblenz, Germany. Nulsen was, at this time, President of the Malleable Iron Co., and Vice-President of the Fourth National Bank. Raeder was well known for his work in St. Louis, including the Church of the Unity and the Peabody School in Lafayette Square, and several downtown warehouses.

44. DESCRIPTION OF ENVIRONMENT AND OUTBUILDINGS
Two story red brick structure featuring garage openings on lower story and segmentally arched windows on second story at west line of property.

45. SOURCES OF INFORMATION John Albury Bryan's Lafayette Square, city records and directories, maps, and site visit

46. PREPARED BY
Barbara Lang

47. ORGANIZATION
Landmarks Assoc.

48. DATE 1/85

49. REVISION DATE(S) -

RETURN THIS FORM WHEN COMPLETED TO: OFFICE OF HISTORIC PRESERVATION
P.O. BOX 176
JEFFERSON CITY, MISSOURI 65102

IF ADDITIONAL SPACE IS NEEDED, ATTACH SEPARATE SHEET(S) TO THIS FORM

1. NO. 2. COUNTY 4. PRESENT LOCAL NAME(S) OR DESIGNATION(S) 5. OTHER NAME(S) 8. TOWNSHIP RANGE SECTION

McLaughlin
FUNERAL HOME

MISSOURI OFFICE OF HISTORIC PRESERVATION
ARCHITECTURAL/HISTORIC INVENTORY SURVEY FORM

SLC-AS-C07-234

NO. 350

COUNTY N/A

LOCATION OF NEGATIVES Landmarks Assoc.

4. PRESENT LOCAL NAME(S) OR DESIGNATION(S): 2323 Lafayette Avenue

5. OTHER NAME(S): carriage house DIC DIE 16D

SPECIFIC LEGAL LOCATION TOWNSHIP _____ RANGE _____ SECTION _____

IF CITY OR TOWN, STREET ADDRESS: 2323 Lafayette Avenue

CITY OR TOWN: St. Louis IF RURAL, VICINITY

1. DESCRIPTION OF LOCATION: LAFAYETTE

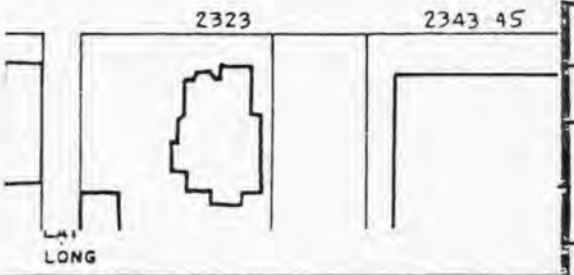

16. THEMATIC CATEGORY: N/A

17. DATE(S) OR PERIOD: 1900

18. STYLE OR DESIGN: Queen Anne 45

19. ARCHITECT OR ENGINEER: Otto J. Wilhelmi

20. CONTRACTOR OR BUILDER: unknown

21. ORIGINAL USE, IF APPARENT: dwelling porch DB

22. PRESENT USE: same

23. OWNERSHIP: PUBLIC ( ) PRIVATE (XX)

24. OWNER'S NAME AND ADDRESS IF KNOWN

25. OPEN TO PUBLIC? YES ( ) NO (XX)

26. LOCAL CONTACT PERSON OR ORGANIZATION: Landmarks Assoc. of St. Louis

27. OTHER SURVEYS IN WHICH INCLUDED

28. NO. OF STORIES: 2½

29. BASEMENT? YES (XX) NO ( )

30. FOUNDATION MATERIAL: stone

31. WALL CONSTRUCTION: masonry bearing

32. ROOF TYPE AND MATERIAL: gabled-conical GB TW

33. NO. OF BAYS: FRONT 5 SIDE 4 other DR

34. WALL TREATMENT: red brick

35. PLAN SHAPE: rectangular

36. CHANGES (EXPLAIN IN NO. 42): ADDITION ( ) ALTERED ( ) MOVED ( )

37. CONDITION: INTERIOR unknown EXTERIOR good

38. PRESERVATION UNDERWAY? YES (XX) NO ( )

39. ENDANGERED? YES ( ) BY WHAT? NO (XX)

40. VISIBLE FROM PUBLIC ROAD? YES (X) NO ( )

41. DISTANCE FROM AND FRONTAGE ON ROAD

10. SITE ( ) STRUCTURE ( ) BUILDING (XX) OBJECT ( )

11. ON NATIONAL REGISTER? YES (XX) NO ( )

12. IS IT ELIGIBLE? YES ( ) NO ( )

13. PART OF ESTAB. HIST. DISTRICT? YES (XX) NO ( )

14. DISTRICT POTENTIAL? YES ( ) NO ( )

15. NAME OF ESTABLISHED DISTRICT: Lafayette Square Hist. Dist.

42. FURTHER DESCRIPTION OF IMPORTANT FEATURES

Two and one-half story brick residence featuring massive porch and three story, three bay tower with conical roof is embellished with many stone details. Polished granite columns with Ionic capitals are employed, as well as stone water table, sill courses and stone banding on the tower. Round arched windows above the porch are embellished with stone spandrels and voussoirs, and small stone panels are featured in the frieze above.

A

43. HISTORY AND SIGNIFICANCE

This brick residence was designed in 1900 for wholesale grocer August Nasse by prominent local architect Otto J. Wilhelmi. This home replaced the first Nasse residence (circa 1885) which was destroyed in the cyclone of May 27, 1896. However, the iron fence with stone posts in front of the current structure is the original fence which survived the storm. Cost of construction for this very ornamental residence was given at $13,000. This structure was purchased in 1923 by Dr. George Sieb.

44. DESCRIPTION OF ENVIRONMENT AND OUTBUILDINGS

Large two-story brick structure with segmentally arched windows and stone sills at rear of structure.

45. SOURCES OF INFORMATION

city records and directories, maps, and site visit

46. PREPARED BY: Barbara Lang

47. ORGANIZATION: Landmarks Assoc.

48. DATE: 1/85

49. REVISION DATE(S): -

RETURN THIS FORM WHEN COMPLETED TO: OFFICE OF HISTORIC PRESERVATION, P.O. BOX 176, JEFFERSON CITY, MISSOURI 65102

IF ADDITIONAL SPACE IS NEEDED, ATTACH SEPARATE SHEET(S) TO THIS FORM

1. NO. 2. COUNTY 4. PRESENT LOCAL NAME(S) OR DESIGNATION(S) 5. OTHER NAME(S) 6. TOWNSHIP RANGE SECTION

2323-25

MISSOURI OFFICE OF HISTORIC PRESERVATION
ARCHITECTURAL/HISTORIC INVENTORY SURVEY FORM

SLC-AS-007-235

NO. 349

COUNTY N/A

LOCATION OF NEGATIVES Landmarks Assoc.

4. PRESENT LOCAL NAME(S) OR DESIGNATION(S): 2343-45 Lafayette Avenue

5. OTHER NAME(S): German Home, St. Louis House

SPECIFIC LEGAL LOCATION TOWNSHIP ____ RANGE ____ SECTION ____

IF CITY OR TOWN, STREET ADDRESS: 2343-45 Lafayette Avenue

CITY OR TOWN: St. Louis IF RURAL, VICINITY

DESCRIPTION OF LOCATION

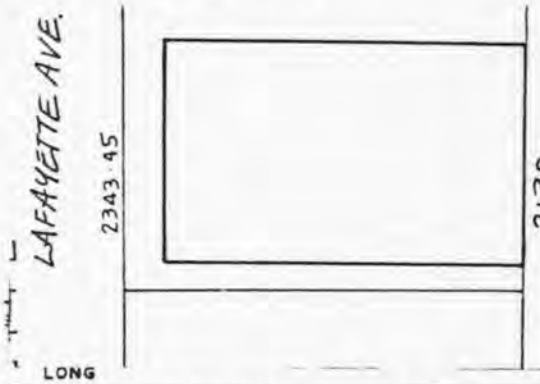

16. THEMATIC CATEGORY: N/A

17. DATE(S) OR PERIOD: 1928

18. STYLE OR DESIGN: Beaux-Arts/Baroque revival

19. ARCHITECT OR ENGINEER: unknown

20. CONTRACTOR OR BUILDER: Haeseler B & C Co.

21. ORIGINAL USE, IF APPARENT: German Home

22. PRESENT USE: Gateway Temple

23. OWNERSHIP: PUBLIC ( ) PRIVATE (XX)

24. OWNER'S NAME AND ADDRESS IF KNOWN:

25. OPEN TO PUBLIC? YES (XX) NO ( )

26. LOCAL CONTACT PERSON OR ORGANIZATION: Landmarks Assoc. of St. Louis

27. OTHER SURVEYS IN WHICH INCLUDED:

28. NO. OF STORIES: 3½

29. BASEMENT? YES (XX) NO ( )

30. FOUNDATION MATERIAL: stone

31. WALL CONSTRUCTION: masonry bearing

32. ROOF TYPE AND MATERIAL: gable

33. NO. OF BAYS FRONT 9 SIDE 3

34. WALL TREATMENT: yellow brick

35. PLAN SHAPE: rectangular

36. CHANGES (EXPLAIN IN NO. 42): ADDITION ( ) ALTERED ( ) MOVED ( )

37. CONDITION INTERIOR: unknown EXTERIOR: good

38. PRESERVATION UNDERWAY? YES (XX) NO ( )

39. ENDANGERED? BY WHAT? YES ( ) NO (XX)

40. VISIBLE FROM PUBLIC ROAD? YES (X) NO ( )

41. DISTANCE FROM AND FRONTAGE ON ROAD:

0. SITE ( ) STRUCTURE ( ) BUILDING (XX) OBJECT ( )

11. ON NATIONAL REGISTER? YES (XX) NO ( )

12. IS IT ELIGIBLE? YES ( ) NO ( )

13. PART OF ESTAB. HIST. DISTRICT? YES (XX) NO ( )

14. DISTRICT POTENTIAL? YES ( ) NO ( )

15. NAME OF ESTABLISHED DISTRICT: Lafayette Square Historic Dist.

42. FURTHER DESCRIPTION OF IMPORTANT FEATURES

Large, symmetrical composition featuring a variety of stone finishes. Notable details include stone keystones, ears and shoulders about Venetian windows on lower story, and stone pediments or hoods above second story windows. Facade horizontally divided by stone sill courses, and slightly projecting central bay embellished with projecting bay window and stepped parapet "supported" by scrolled stone buttresses. Outer bays also slightly projecting and capped by stepped parapets. Dormers feature onion domed roofs.

43. HISTORY AND SIGNIFICANCE

This large brick structure was constructed by the Haeseler B & C Co. in 1928 for the German House Inc. The German Home was constructed for $120,000.

44. DESCRIPTION OF ENVIRONMENT AND OUTBUILDINGS

45. SOURCES OF INFORMATION: city records and directories, maps, and site visit

46. PREPARED BY: Barbara Lang

47. ORGANIZATION: Landmarks Assoc.

48. DATE: 1/85 49. REVISION DATE(S): -

RETURN THIS FORM WHEN COMPLETED TO: OFFICE OF HISTORIC PRESERVATION, P.O. BOX 176, JEFFERSON CITY, MISSOURI 65102

IF ADDITIONAL SPACE IS NEEDED, ATTACH SEPARATE SHEET(S) TO THIS FORM

1. NO. 2. COUNTY 4. PRESENT LOCAL NAME(S) OR DESIGNATION(S) 5. OTHER NAME(S) 8. TOWNSHIP RANGE SECTION

THE GATEWAY TEMPLE

MISSOURI OFFICE OF HISTORIC PRESERVATION

ARCHITECTURAL/HISTORIC INVENTORY SURVEY FORM

SLC-AS-007-236

1. NO. 347

2. COUNTY N/A

3. LOCATION OF NEGATIVES Landmarks Assoc.

4. PRESENT LOCAL NAME(S) OR DESIGNATION(S): 2351 Lafayette Avenue

5. OTHER NAME(S):

6. SPECIFIC LEGAL LOCATION TOWNSHIP _____ RANGE _____ SECTION _____

IF CITY OR TOWN, STREET ADDRESS: 2351 LafayetteAvenue

7. CITY OR TOWN: St. Louis IF RURAL, VICINITY

8. DESCRIPTION OF LOCATION

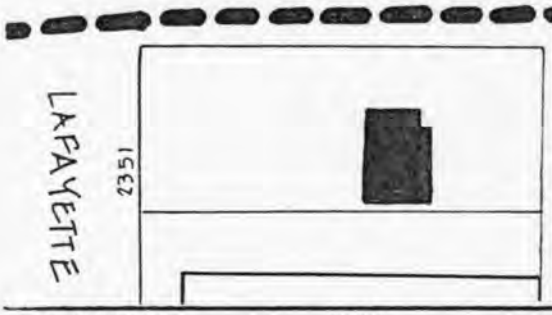

9. COORDINATES UTM
LAT
LONG

10. SITE ( ) STRUCTURE ( ) BUILDING (XX) OBJECT ( )

11. ON NATIONAL REGISTER? YES (XX) NO ( )

12. IS IT ELIGIBLE? YES ( ) NO ( )

13. PART OF ESTAB. HIST. DISTRICT? YES (XX) NO ( )

14. DISTRICT POTENTIAL? YES ( ) NO ( )

15. NAME OF ESTABLISHED DISTRICT: Lafayette Square Hist. Dist.

16. THEMATIC CATEGORY: N/A

17. DATE(S) OR PERIOD: 1971

18. STYLE OR DESIGN: 20th century gas station

19. ARCHITECT OR ENGINEER: unknown

20. CONTRACTOR OR BUILDER: Shell Oil Co.

21. ORIGINAL USE, IF APPARENT: gas station

22. PRESENT USE: same

23. OWNERSHIP: PUBLIC ( ) PRIVATE (X)

24. OWNER'S NAME AND ADDRESS IF KNOWN:

25. OPEN TO PUBLIC? YES (X) NO ( )

26. LOCAL CONTACT PERSON OR ORGANIZATION: Landmarks Assoc. St. Louis

27. OTHER SURVEYS IN WHICH INCLUDED:

28. NO. OF STORIES: 1

29. BASEMENT? YES ( ) NO (XX)

30. FOUNDATION MATERIAL: concrete

31. WALL CONSTRUCTION: masonry bearing

32. ROOF TYPE AND MATERIAL: gable - asphalt

33. NO. OF BAYS FRONT: 3 SIDE:

34. WALL TREATMENT: red brick

35. PLAN SHAPE: rectangular

36. CHANGES (EXPLAIN IN NO. 42): ADDITION ( ) ALTERED ( ) MOVED ( )

37. CONDITION INTERIOR: unknown EXTERIOR: good

38. PRESERVATION UNDERWAY? YES (XX) NO ( )

39. ENDANGERED? BY WHAT? YES ( ) NO (XX)

40. VISIBLE FROM PUBLIC ROAD? YES (XX) NO ( )

41. DISTANCE FROM AND FRONTAGE ON ROAD:

42. FURTHER DESCRIPTION OF IMPORTANT FEATURES

43. HISTORY AND SIGNIFICANCE

This filling station was constructed in 1971 by the Shell Oil Company.

44. DESCRIPTION OF ENVIRONMENT AND OUTBUILDINGS

45. SOURCES OF INFORMATION

city records and directories, maps, and site visit

46. PREPARED BY: Barbara Lang

47. ORGANIZATION: Landmarks Assoc.

48. DATE: 1/85

49. REVISION DATE(S): -

RETURN THIS FORM WHEN COMPLETED TO: OFFICE OF HISTORIC PRESERVATION
P.O. BOX 176
JEFFERSON CITY, MISSOURI 65102

IF ADDITIONAL SPACE IS NEEDED, ATTACH SEPARATE SHEET(S) TO THIS FORM

1. NO. 2. COUNTY 4. PRESENT LOCAL NAME(S) OR DESIGNATION(S) 5. OTHER NAME(S) 6. TOWNSHIP RANGE SECTION

SHELL
Service is Our Business

MISSOURI OFFICE OF HISTORIC PRESERVATION
ARCHITECTURAL/HISTORIC INVENTORY SURVEY FORM

SLC-AS-007-237

1. NO. 1

2. COUNTY N/A

3. LOCATION OF NEGATIVES Landmarks Assoc.

4. PRESENT LOCAL NAME(S) OR DESIGNATION(S)
LAFAYETTE PARK 72550009

5. OTHER NAME(S)

6. SPECIFIC LEGAL LOCATION
TOWNSHIP _____ RANGE _____ SECTION _____
IF CITY OR TOWN, STREET ADDRESS
LAFAYETTE PARK - St. Louis

7. CITY OR TOWN IF RURAL, VICINITY
n-Park, e-Mississippi, s-Lafayette, w-Missouri

8. DESCRIPTION OF LOCATION

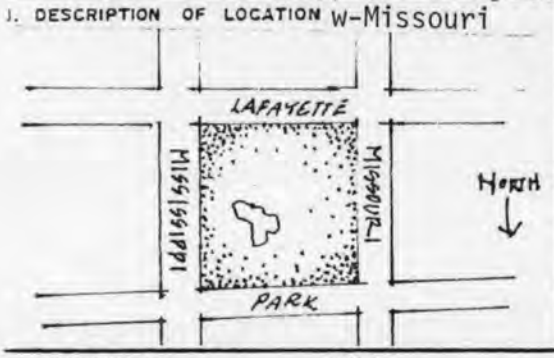

9. COORDINATES UTM
LAT
LONG

10. SITE (XX) STRUCTURE ( )
BUILDING ( ) OBJECT ( )

11. ON NATIONAL REGISTER? YES (XX) NO ( )

12. IS IT ELIGIBLE? YES ( ) NO ( )

13. PART OF ESTAB. HIST. DISTRICT? YES (XX) NO (XX)

14. DISTRICT POTENTIAL? YES ( ) NO ( )

15. NAME OF ESTABLISHED DISTRICT
Lafayette Square Historic District

16. THEMATIC CATEGORY
N/A 030 180

17. DATE(S) OR PERIOD
1836

18. STYLE OR DESIGN

19. ARCHITECT OR ENGINEER

20. CONTRACTOR OR BUILDER

21. ORIGINAL USE, IF APPARENT
public park 15 15C

22. PRESENT USE
same

23. OWNERSHIP PUBLIC (XX) PRIVATE ( )

24. OWNER'S NAME AND ADDRESS IF KNOWN

25. OPEN TO PUBLIC? YES (XX) NO ( )

26. LOCAL CONTACT PERSON OR ORGANIZATION
Landmarks Assoc. of St. Louis

27. OTHER SURVEYS IN WHICH INCLUDED

28. NO. OF STORIES

29. BASEMENT? YES ( ) NO ( )

30. FOUNDATION MATERIAL

31. WALL CONSTRUCTION

32. ROOF TYPE AND MATERIAL

33. NO. OF BAYS FRONT SIDE

34. WALL TREATMENT

35. PLAN SHAPE

36. CHANGES (EXPLAIN IN NO. 42) ADDITION ( ) ALTERED ( ) MOVED ( )

37. CONDITION
INTERIOR _____
EXTERIOR _____

38. PRESERVATION UNDERWAY? YES (XX) NO ( )

39. ENDANGERED? BY WHAT? YES ( ) NO (XX)

40. VISIBLE FROM PUBLIC ROAD? YES (XX) NO ( )

41. DISTANCE FROM AND FRONTAGE ON ROAD

42. FURTHER DESCRIPTION OF IMPORTANT FEATURES

PHOTO MUST BE PROVIDED

43. HISTORY AND SIGNIFICANCE

The first public park in St. Louis, and in the entire trans-Mississippi area, was the thirty acre Lafayette Park, which was created by ordinance in 1836. The land comprising the park has never been privately owned. When the village of St. Louis was founded by Pierre Laclede in 1764, the owners of the homesites in the village were granted lots in the common field, in addition to space in the common pasture. The highest point in that original pasture was to become the northwest corner of Lafayette Park. Enthusiasm for public improvements to the park abounded in the following years. One local resident,

44. DESCRIPTION OF ENVIRONMENT AND OUTBUILDINGS

(cont.)

45. SOURCES OF INFORMATION
Lafayette Park, by John Albury Bryan, site visit

46. PREPARED BY
Barbara Lang

47. ORGANIZATION
Landmarks Assoc.

48. DATE 1/85

49. REVISION DATE(S) -

RETURN THIS FORM WHEN COMPLETED TO: OFFICE OF HISTORIC PRESERVATION
P.O. BOX 176
JEFFERSON CITY, MISSOURI 65102

IF ADDITIONAL SPACE IS NEEDED, ATTACH SEPARATE SHEET(S) TO THIS FORM

1. NO. 2. COUNTY 4. PRESENT LOCAL NAME(S) OR DESIGNATION(S) 5. OTHER NAME(S) 6. TOWNSHIP RANGE SECTION

LAFAYETTE PARK cont.

43. History and Significance:

...Charles Gibson, perhaps did more than any other citizen to develop Lafayette Park. Gibson procured legislation at the capital city, Jefferson City, that gave Lafayette Square protection from encroachment of any nuisance within a distance of 600 feet from the park on all four sides. Physical improvements to the park are as follows:

Cast iron fence - About 1868, the City of St. Louis set up an architectural competition to guide them in the building of an iron fence about the entire Lafayette Square. The designs submitted by architect Francis Tunica won first prize in the competition. Bids were solicited, and the contract for ironwork was let to P.J. Pauley and Bros. of St. Louis. Mr. Tunica was retained to supervise the erection of the fence and the marble gate posts, which were quarried in Glencoe Missouri. Total cost of the fence amounted to over $50,000, and the fence was completed in 1869.

Bandstand - In 1867, the first bandstand was built in the park, and regular band concerts were begun that year.

Police Station - About 1860, the City of St. Louis leased a park superintendent who would build himself a cottage on the property so he could police the place at all hours and collect a small admissions fee.

Benton sculpture - In 1868, a statue of local resident Thomas Hart Benson was unveiled. The sculptor was Miss Harriet Hosmer, the first woman ever to have been admitted to medical school in the United States. The Inscription beneath the statue of Benton reads "There is the East, There is India." A crowd estimated between 25,000 and 40,000 was present for the ceremonies. Senator Benton's daughter, Mrs. John C. Fremont, unveiled the ten foot bronze statue, and Francis P. Blair was the orator for the day.

Washington sculpture - In 1869, a bronze figure of George Washington was dedicated in Lafayette Park. This was one of W.J. Hubbard's six reproductions of the original marble statue of Washington by Houdon, that stands in Virginia's Capital in Richmond. The statue had been in St. Louis nine years before being placed in the park, therfore crowds at the unveiling were thin. Mayor Nathan Cole was orator for the day.

SLC-AS-009-237

CANNONS 1a

NORTHWEST GATES 1b

GAZEBO 1c

URN 1d

SE BRIDGE 1e

NORTH GATES 1f

LAKE 1g

SLC-AS-009-237

SERVICE BUILDING 1h

BENTON PLACE GATES 1i

BANDSTAND 1j

LAKE 1K

POLICE STATION 1L

STATUE OF BENTON 1m

1n

STATUE OF WASHINGTON

MISSOURI OFFICE OF HISTORIC PRESERVATION

ARCHITECTURAL/HISTORIC INVENTORY SURVEY FORM SLC-AS-007-238

NO. 123

COUNTY N/A

LOCATION OF NEGATIVES Landmarks Assoc.

4. PRESENT LOCAL NAME(S) OR DESIGNATION(S)
1801 LaSalle Street

5. OTHER NAME(S)

SPECIFIC LEGAL LOCATION
TOWNSHIP _____ RANGE _____ SECTION _____
IF CITY OR TOWN, STREET ADDRESS
1801 LaSalle Street

CITY OR TOWN IF RURAL, VICINITY
St. Louis

DESCRIPTION OF LOCATION

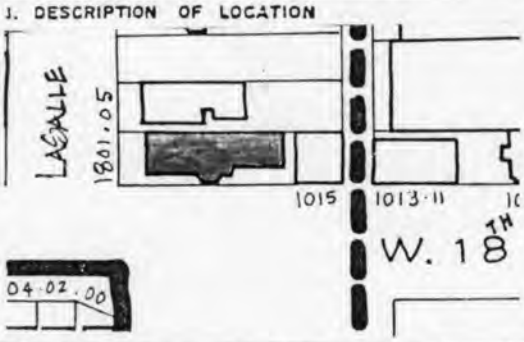

COORDINATES UTM
LAT
LONG

16. THEMATIC CATEGORY
N/A

17. DATE(S) OR PERIOD
circa 1880

18. STYLE OR DESIGN
vernacular classicism 19

19. ARCHITECT OR ENGINEER
unknown

20. CONTRACTOR OR BUILDER
unknown

21. ORIGINAL USE, IF APPARENT
dwelling 9A

22. PRESENT USE
same

23. OWNERSHIP PUBLIC( ) PRIVATE(XX)

24. OWNER'S NAME AND ADDRESS IF KNOWN

25. OPEN TO PUBLIC? YES( ) NO(XX)

26. LOCAL CONTACT PERSON OR ORGANIZATION
Landmarks Assoc. of St. Louis

27. OTHER SURVEYS IN WHICH INCLUDED

28. NO OF STORIES 2½

29. BASEMENT? YES (XX) NO( )

30. FOUNDATION MATERIAL
stone

31. WALL CONSTRUCTION
masonry bearing

32. ROOF TYPE AND MATERIAL
gable 9L DR

33. NO. OF BAYS FRONT 3 SIDE 30

34. WALL TREATMENT 40
brick w/stone veneer

35. PLAN SHAPE rectangular

36. CHANGES (EXPLAIN IN NO. 42) ADDITION( ) ALTERED( ) MOVED( )

37. CONDITION unknown
INTERIOR _____
EXTERIOR good

38. PRESERVATION UNDERWAY? YES (XX) NO( )

39. ENDANGERED? BY WHAT? YES( ) NO (XX)

40. VISIBLE FROM PUBLIC ROAD? YES (XX) NO( )

41. DISTANCE FROM AND FRONTAGE ON ROAD

10. SITE( ) STRUCTURE( ) BUILDING (XX) OBJECT( )

11. ON NATIONAL REGISTER? YES (XX) NO( )

12. IS IT ELIGIBLE? YES( ) NO( )

13. PART OF ESTAB. HIST. DISTRICT? YES (XX) NO( )

14. DISTRICT POTENTIAL? YES( ) NO( )

15. NAME OF ESTABLISHED DISTRICT
Lafayette Square Historic District

42. FURTHER DESCRIPTION OF IMPORTANT FEATURES

-Dressed stone veneer.

-Ornamental wood cornice.

-Paired sash windows in gabled dormer.

43. HISTORY AND SIGNIFICANCE

This residence was constructed between 1875 and 1883, as it is illustrated on G.M. Hopkin's 1883 map of Lafayette Square.

44. DESCRIPTION OF ENVIRONMENT AND OUTBUILDINGS

45. SOURCES OF INFORMATION
city records and directories, maps, and site visit

46. PREPARED BY
Barbara Lang

47. ORGANIZATION
Landmarks Assoc.

48. DATE 1/85

49. REVISION DATE(S) -

RETURN THIS FORM WHEN COMPLETED TO: OFFICE OF HISTORIC PRESERVATION
P.O. BOX 176
JEFFERSON CITY, MISSOURI 65102

IF ADDITIONAL SPACE IS NEEDED, ATTACH SEPARATE SHEET(S) TO THIS FORM

1. NO. 2. COUNTY 4. PRESENT LOCAL NAME(S) OR DESIGNATION(S) 5. OTHER NAME(S) 6. TOWNSHIP RANGE SECTION

MISSOURI OFFICE OF HISTORIC PRESERVATION
ARCHITECTURAL/HISTORIC INVENTORY SURVEY FORM SLC-AS-007-239

NO. 127

COUNTY N/A

LOCATION OF NEGATIVES Landmarks Assoc.

4. PRESENT LOCAL NAME(S) OR DESIGNATION(S)
1805 LaSalle Street

5. OTHER NAME(S)

SPECIFIC LEGAL LOCATION
TOWNSHIP _____ RANGE _____ SECTION _____
IF CITY OR TOWN, STREET ADDRESS
1805 LaSalle Street

CITY OR TOWN IF RURAL, VICINITY
St. Louis

DESCRIPTION OF LOCATION

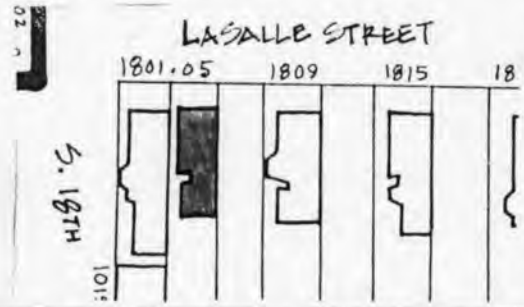

COORDINATES UTM
LAT
LONG

10. SITE ( ) STRUCTURE ( )
BUILDING (XX) OBJECT ( )

11. ON NATIONAL REGISTER? YES (XX) NO ( )
12. IS IT ELIGIBLE? YES ( ) NO ( )
13. PART OF ESTAB. HIST. DISTRICT? YES (XX) NO ( )
14. DISTRICT POTENTIAL? YES ( ) NO ( )

15. NAME OF ESTABLISHED DISTRICT
Lafayette Square Historic District

16. THEMATIC CATEGORY
N/A

17. DATE(S) OR PERIOD
circa 1885

18. STYLE OR DESIGN
vernacular classicism 19

19. ARCHITECT OR ENGINEER
~~unknown~~

20. CONTRACTOR OR BUILDER
unknown

21. ORIGINAL USE, IF APPARENT
dwelling OIA

22. PRESENT USE
same

23. OWNERSHIP PUBLIC ( ) PRIVATE (X)

24. OWNER'S NAME AND ADDRESS IF KNOWN

25. OPEN TO PUBLIC? YES ( ) NO (X)

26. LOCAL CONTACT PERSON OR ORGANIZATION
Lnadmarks Assoc. of St. Louis

27. OTHER SURVEYS IN WHICH INCLUDED

28. NO. OF STORIES 2½
29. BASEMENT? YES (XX) NO ( )
30. FOUNDATION MATERIAL
stone
31. WALL CONSTRUCTION
masonry bearing
32. ROOF TYPE AND MATERIAL
mansard 63 DR
33. NO. OF BAYS
FRONT 3 SIDE 20 40
34. WALL TREATMENT
brick w/stone veneer
35. PLAN SHAPE rectangular
36. CHANGES (EXPLAIN IN NO. 42) ADDITION ( ) ALTERED ( ) MOVED ( )
37. CONDITION
INTERIOR unknown
EXTERIOR good
38. PRESERVATION UNDERWAY? YES (XX) NO ( )
39. ENDANGERED? BY WHAT? YES ( ) NO (XX)
40. VISIBLE FROM PUBLIC ROAD? YES (XX) NO ( )
41. DISTANCE FROM AND FRONTAGE ON ROAD

42. FURTHER DESCRIPTION OF IMPORTANT FEATURES
-Dressed stone veneer.

-Stone sills, stone sill brackets.

-Pedimented dormers.

43. HISTORY AND SIGNIFICANCE

44. DESCRIPTION OF ENVIRONMENT AND OUTBUILDINGS

45. SOURCES OF INFORMATION
city records and directories, maps, and site visit

46. PREPARED BY
Barbara Lang

47. ORGANIZATION
Landmarks Assoc.

48. DATE 1/85

49. REVISION DATE(S) -

RETURN THIS FORM WHEN COMPLETED TO: OFFICE OF HISTORIC PRESERVATION
P.O. BOX 176
JEFFERSON CITY, MISSOURI 65102

IF ADDITIONAL SPACE IS NEEDED, ATTACH SEPARATE SHEET(S) TO THIS FORM

1. NO. 2. COUNTY 4. PRESENT LOCAL NAME(S) OR DESIGNATION(S) 5. OTHER NAME(S) 6. TOWNSHIP RANGE SECTION

MISSOURI OFFICE OF HISTORIC PRESERVATION
ARCHITECTURAL/HISTORIC INVENTORY SURVEY FORM SLC-AS-007-240

NO. 130

COUNTY N/A

LOCATION OF NEGATIVES Landmarks Assoc.

4. PRESENT LOCAL NAME(S) OR DESIGNATION(S)
1809 LaSalle Street

5. OTHER NAME(S)

SPECIFIC LEGAL LOCATION
TOWNSHIP _____ RANGE _____ SECTION _____
IF CITY OR TOWN, STREET ADDRESS
1809 LaSalle Street

CITY OR TOWN IF RURAL, VICINITY
St. Louis

DESCRIPTION OF LOCATION
1816 1818 20-24-2
LA
1801-05 1809 1815 1821-23-2

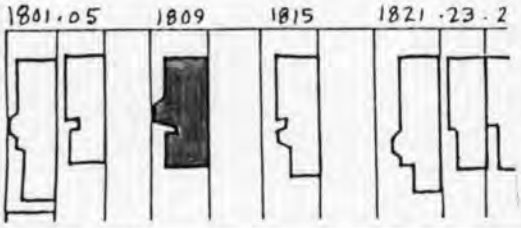

COORDINATES UTM
LAT
LONG

16. THEMATIC CATEGORY
N/A

17. DATE(S) OR PERIOD
1880

18. STYLE OR DESIGN
Italianate/Mansard 40 19

19. ARCHITECT OR ENGINEER
unknown

20. CONTRACTOR OR BUILDER
unknown

21. ORIGINAL USE, IF APPARENT
dwelling - single family

22. PRESENT USE
same R1

23. OWNERSHIP PUBLIC ( ) PRIVATE (XX)

24. OWNER'S NAME AND ADDRESS IF KNOWN

25. OPEN TO PUBLIC? YES ( ) NO (XX)

26. LOCAL CONTACT PERSON OR ORGANIZATION
Landmarks Assoc. of St. Louis

27. OTHER SURVEYS IN WHICH INCLUDED

28. NO OF STORIES 2½

29. BASEMENT? YES (XX) NO ( )

30. FOUNDATION MATERIAL
stone

31. WALL CONSTRUCTION
masonry bearing

32. ROOF TYPE AND MATERIAL
mansard HP GB FT DR

33. NO. OF BAYS FRONT 3 SIDE 20 40

34. WALL TREATMENT
brick w/stone veneer

35. PLAN SHAPE rectangular

36. CHANGES (EXPLAIN IN NO. 42) ADDITION ( ) ALTERED ( ) MOVED ( )

37. CONDITION INTERIOR unknown EXTERIOR good

38. PRESERVATION UNDERWAY? YES (XX) NO ( )

39. ENDANGERED? BY WHAT? YES ( ) NO (XX)

40. VISIBLE FROM PUBLIC ROAD? YES (XX) NO ( )

41. DISTANCE FROM AND FRONTAGE ON ROAD

10. SITE ( ) STRUCTURE ( ) BUILDING (XX) OBJECT ( )

11. ON NATIONAL REGISTER? YES (XX) NO ( )

12. IS IT ELIGIBLE? YES ( ) NO ( )

13. PART OF ESTAB. HIST. DISTRICT? YES (XX) NO ( )

14. DISTRICT POTENTIAL? YES ( ) NO ( )

15. NAME OF ESTABLISHED DISTRICT
Lafayette Square Historic District

42. FURTHER DESCRIPTION OF IMPORTANT FEATURES
-Pedimented dormers.

-Bracketed, panelled wood cornice.

-Dancette moulding featured as both window and door surrounds.

43. HISTORY AND SIGNIFICANCE
This residence was constructed in 1880 for lawyer E. Sachleben at a cost of $3000.

44. DESCRIPTION OF ENVIRONMENT AND OUTBUILDINGS

45. SOURCES OF INFORMATION
city records and directories, maps, and site visit

46. PREPARED BY Barbara Lang

47. ORGANIZATION Landmarks Assoc.

48. DATE 1/85

49. REVISION DATE(S) -

RETURN THIS FORM WHEN COMPLETED TO: OFFICE OF HISTORIC PRESERVATION
P.O. BOX 176
JEFFERSON CITY, MISSOURI 65102

IF ADDITIONAL SPACE IS NEEDED, ATTACH SEPARATE SHEET(S) TO THIS FORM

1. NO. 2. COUNTY 4. PRESENT LOCAL NAME(S) OR DESIGNATION(S) 5. OTHER NAME(S) 6. TOWNSHIP RANGE SECTION

MISSOURI OFFICE OF HISTORIC PRESERVATION

ARCHITECTURAL/HISTORIC INVENTORY SURVEY FORM SLC-AB-007-241

NO. 129

COUNTY N/A

LOCATION OF NEGATIVES Landmarks Assoc.

4. PRESENT LOCAL NAME(S) OR DESIGNATION(S)
1815 LaSalle Street

5. OTHER NAME(S)

SPECIFIC LEGAL LOCATION
TOWNSHIP _____ RANGE _____ SECTION _____
IF CITY OR TOWN, STREET ADDRESS
1815 LaSalle Street

CITY OR TOWN IF RURAL, VICINITY
St. Louis

DESCRIPTION OF LOCATION

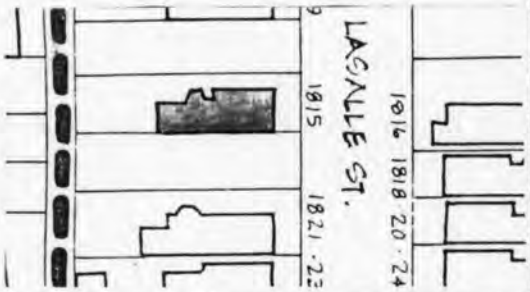

COORDINATES UTM
LAT
LONG

16. THEMATIC CATEGORY
N/A

17. DATE(S) OR PERIOD
circa 1880

18. STYLE OR DESIGN
Italianate / Mansard 19

19. ARCHITECT OR ENGINEER
unknown

20. CONTRACTOR OR BUILDER
unknown

21. ORIGINAL USE, IF APPARENT
dwelling DA

22. PRESENT USE
same

23. OWNERSHIP PUBLIC ( ) PRIVATE (XX)

24. OWNER'S NAME AND ADDRESS IF KNOWN

25. OPEN TO PUBLIC? YES ( ) NO (XX)

26. LOCAL CONTACT PERSON OR ORGANIZATION
Landmarks Assoc. of St. Louis

27. OTHER SURVEYS IN WHICH INCLUDED

28. NO. OF STORIES 2½ 2

29. BASEMENT? YES (XX) NO ( )

30. FOUNDATION MATERIAL
stone

31. WALL CONSTRUCTION
masonry bearing

32. ROOF TYPE AND MATERIAL
mansard - slate Ft DR

33. NO. OF BAYS FRONT 3 SIDE 20 40

34. WALL TREATMENT
brick w/stone veneer

35. PLAN SHAPE rectangular

36. CHANGES (EXPLAIN IN NO. 42) ADDITION ( ) ALTERED ( ) MOVED ( )

37. CONDITION unknown
INTERIOR _____
EXTERIOR good

38. PRESERVATION UNDERWAY? YES (XX) NO ( )

39. ENDANGERED? BY WHAT? YES ( ) NO (XX)

40. VISIBLE FROM PUBLIC ROAD? YES (XX) NO ( )

41. DISTANCE FROM AND FRONTAGE ON ROAD

10. SITE ( ) STRUCTURE ( ) BUILDING (XX) OBJECT ( )

11. ON NATIONAL REGISTER? YES (XX) NO ( )

12. IS IT ELIGIBLE? YES ( ) NO ( )

13. PART OF ESTAB. HIST. DISTRICT? YES (XX) NO ( )

14. DISTRICT POTENTIAL? YES ( ) NO ( )

15. NAME OF ESTABLISHED DISTRICT
Lafayette Square Historic District

42. FURTHER DESCRIPTION OF IMPORTANT FEATURES

-Bracketed wood cornice.

-Stone sills and ornate stone sill brackets.

43. HISTORY AND SIGNIFICANCE

44. DESCRIPTION OF ENVIRONMENT AND OUTBUILDINGS

45. SOURCES OF INFORMATION
city records and directories, maps, and site visit

46. PREPARED BY
Barbara Lang

47. ORGANIZATION
Landmarks Assoc.

48. DATE 1/85

49. REVISION DATE(S) -

RETURN THIS FORM WHEN COMPLETED TO: OFFICE OF HISTORIC PRESERVATION
P.O. BOX 176
JEFFERSON CITY, MISSOURI 65102

IF ADDITIONAL SPACE IS NEEDED, ATTACH SEPARATE SHEET(S) TO THIS FORM

1. NO. 2. COUNTY 4. PRESENT LOCAL NAME(S) OR DESIGNATION(S) 5. OTHER NAME(S) 6. TOWNSHIP RANGE SECTION

MISSOURI OFFICE OF HISTORIC PRESERVATION

ARCHITECTURAL/HISTORIC INVENTORY SURVEY FORM SLC-AS-007-2412

1. NO. 131

2. COUNTY

3. LOCATION OF NEGATIVES

4. PRESENT LOCAL NAME(S) OR DESIGNATION(S)

5. OTHER NAME(S)

6. SPECIFIC LEGAL LOCATION
TOWNSHIP _____ RANGE _____ SECTION _____
IF CITY OR TOWN, STREET ADDRESS
1816 LaSalle

7. CITY OR TOWN IF RURAL, VICINITY
St. Louis

8. DESCRIPTION OF LOCATION

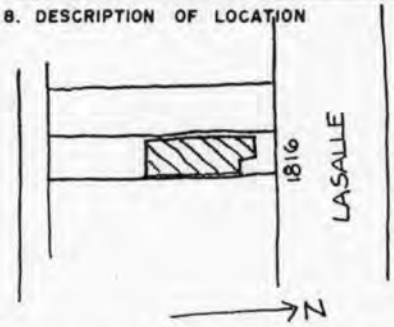

9. COORDINATES UTM
LAT
LONG

10. SITE ( ) STRUCTURE ( )
BUILDING (X) OBJECT ( )

11. ON NATIONAL REGISTER? YES ( ) NO ( )

12. IS IT ELIGIBLE? YES ( ) NO ( )

13. PART OF ESTAB. HIST. DISTRICT? YES (X) NO ( )

14. DISTRICT POTENTIAL? YES ( ) NO ( )

15. NAME OF ESTABLISHED DISTRICT
Lafayette Square (Nat'l Reg.)

16. THEMATIC CATEGORY

17. DATE(S) OR PERIOD
1896

18. STYLE OR DESIGN
col. revival 50 19

19. ARCHITECT OR ENGINEER

20. CONTRACTOR OR BUILDER

21. ORIGINAL USE, IF APPARENT
OTA

22. PRESENT USE
OB

23. OWNERSHIP PUBLIC ( ) PRIVATE ( )

24. OWNER'S NAME AND ADDRESS IF KNOWN

25. OPEN TO PUBLIC? YES ( ) NO ( )

26. LOCAL CONTACT PERSON OR ORGANIZATION
owner

27. OTHER SURVEYS IN WHICH INCLUDED

28. NO. OF STORIES 2½

29. BASEMENT? YES (X) NO ( )

30. FOUNDATION MATERIAL
stone

31. WALL CONSTRUCTION
masonry bearing

32. ROOF TYPE AND MATERIAL
hipped/asphalt shngls DR

33. NO. OF BAYS FRONT 3 SIDE 20 30

34. WALL TREATMENT
brick

35. PLAN SHAPE see #8 RC

36. CHANGES (EXPLAIN IN NO. 42) ADDITION ( ) ALTERED ( ) MOVED ( )

37. CONDITION
INTERIOR unknown
EXTERIOR good

38. PRESERVATION UNDERWAY? YES (X) NO ( )

39. ENDANGERED? BY WHAT? YES (X) NO ( )

40. VISIBLE FROM PUBLIC ROAD? YES (X) NO ( )

41. DISTANCE FROM AND FRONTAGE ON ROAD

42. FURTHER DESCRIPTION OF IMPORTANT FEATURES

Ornamental brick outlines window openings. Roof overhang--soffit has block modillions.

43. HISTORY AND SIGNIFICANCE

Good representative of late Victorian revival style, apparently colonial-inspired.

44. DESCRIPTION OF ENVIRONMENT AND OUTBUILDINGS

45. SOURCES OF INFORMATION

City records, old maps, city directories, visit to site.

46. PREPARED BY
Debby Wafer

47. ORGANIZATION
Landmarks Assoc.

48. DATE
10/84

49. REVISION DATE(S)

RETURN THIS FORM WHEN COMPLETED TO: OFFICE OF HISTORIC PRESERVATION
P.O. BOX 176
JEFFERSON CITY, MISSOURI 65102
PH. 314-751-4096

IF ADDITIONAL SPACE IS NEEDED, ATTACH SEPARATE SHEET(S) TO THIS FORM

1. NO. 2. COUNTY 4. PRESENT LOCAL NAME(S) OR DESIGNATION(S) 5. OTHER NAME(S) 6. TOWNSHIP RANGE SECTION

MISSOURI OFFICE OF HISTORIC PRESERVATION

ARCHITECTURAL/HISTORIC INVENTORY SURVEY FORM SLC-AS-007-243

1. NO. 142

2. COUNTY

3. LOCATION OF NEGATIVES

4. PRESENT LOCAL NAME(S) OR DESIGNATION(S)

5. OTHER NAME(S)

6. SPECIFIC LEGAL LOCATION
TOWNSHIP _____ RANGE _____ SECTION _____
IF CITY OR TOWN, STREET ADDRESS
1818 LaSalle

7. CITY OR TOWN IF RURAL, VICINITY
St. Louis

8. DESCRIPTION OF LOCATION

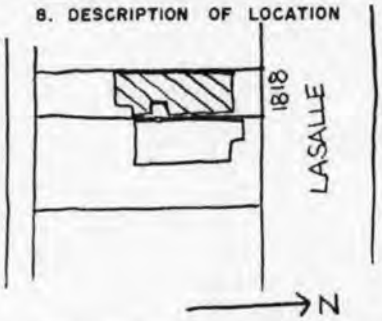

9. COORDINATES UTM
LAT
LONG

10. SITE ( ) STRUCTURE ( )
BUILDING (X) OBJECT ( )

11. ON NATIONAL REGISTER? YES ( ) NO ( )

12. IS IT ELIGIBLE? YES ( ) NO ( )

13. PART OF ESTAB. HIST. DISTRICT? YES (X) NO ( )

14. DISTRICT POTENTIAL? YES ( ) NO ( )

15. NAME OF ESTABLISHED DISTRICT
Lafayette Square (Nat'l Reg.)

16. THEMATIC CATEGORY

17. DATE(S) OR PERIOD
1896

18. STYLE OR DESIGN 43
Italianate/Mansard 19

19. ARCHITECT OR ENGINEER

20. CONTRACTOR OR BUILDER

21. ORIGINAL USE, IF APPARENT
D/A

22. PRESENT USE

23. OWNERSHIP PUBLIC ( ) PRIVATE ( )

24. OWNER'S NAME AND ADDRESS IF KNOWN

25. OPEN TO PUBLIC? YES ( ) NO ( )

26. LOCAL CONTACT PERSON OR ORGANIZATION
owner

27. OTHER SURVEYS IN WHICH INCLUDED

28. NO. OF STORIES 2 + Mans

29. BASEMENT? YES (X) NO ( )

30. FOUNDATION MATERIAL
stone

31. WALL CONSTRUCTION
masonry bearing

32. ROOF TYPE AND MATERIAL
Mans/slate DR

33. NO. OF BAYS
FRONT 2 SIDE

34. WALL TREATMENT
brick/stone front

35. PLAN SHAPE see #8 RC

36. CHANGES (EXPLAIN IN NO. 42) ADDITION ( ) ALTERED ( ) MOVED ( )

37. CONDITION
INTERIOR unknown
EXTERIOR good

38. PRESERVATION UNDERWAY? YES (X) NO ( )

39. ENDANGERED? BY WHAT? YES ( ) NO (X)

40. VISIBLE FROM PUBLIC ROAD? YES (X) NO ( )

41. DISTANCE FROM AND FRONTAGE ON ROAD

42. FURTHER DESCRIPTION OF IMPORTANT FEATURES

Engraved work on stone front simulates hood moldings. Original double front doors have transom light and are recessed; paneled reveals. Wood cornice has double scrolled brackets and modillions.

43. HISTORY AND SIGNIFICANCE

Good representative example of somewhat late Italianate/Mansard style. Demonstrates remarkable popularity of the style. Note triple window on second floor--atypical.

44. DESCRIPTION OF ENVIRONMENT AND OUTBUILDINGS

45. SOURCES OF INFORMATION
City records, city directories, old maps, visit to site.

46. PREPARED BY
Debby Wafer

47. ORGANIZATION
Landmarks Assoc.

48. DATE
10/84

49. REVISION DATE(S)

RETURN THIS FORM WHEN COMPLETED TO: OFFICE OF HISTORIC PRESERVATION
P.O. BOX 176
JEFFERSON CITY, MISSOURI 65102
PH. 314-751-4096

IF ADDITIONAL SPACE IS NEEDED, ATTACH SEPARATE SHEET(S) TO THIS FORM

1. NO. | 2. COUNTY | 4. PRESENT LOCAL NAME(S) OR DESIGNATION(S) | 5. OTHER NAME(S) | 6. TOWNSHIP | RANGE | SECTION

MISSOURI OFFICE OF HISTORIC PRESERVATION

ARCHITECTURAL/HISTORIC INVENTORY SURVEY FORM

SLC-AS-007-244

1. NO. 141

2. COUNTY

3. LOCATION OF NEGATIVES

4. PRESENT LOCAL NAME(S) OR DESIGNATION(S)

5. OTHER NAME(S)

6. SPECIFIC LEGAL LOCATION
TOWNSHIP _____ RANGE _____ SECTION _____
IF CITY OR TOWN, STREET ADDRESS
1820 LaSalle

7. CITY OR TOWN IF RURAL, VICINITY
St. Louis

8. DESCRIPTION OF LOCATION

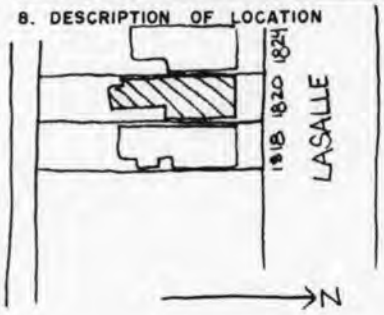

9. COORDINATES UTM
LAT
LONG

10. SITE ( ) STRUCTURE ( )
BUILDING (X) OBJECT ( )

11. ON NATIONAL REGISTER? YES ( ) NO ( )

12. IS IT ELIGIBLE? YES ( ) NO ( )

13. PART OF ESTAB. HIST. DISTRICT? YES (X) NO ( )

14. DISTRICT POTENTIAL? YES ( ) NO ( )

15. NAME OF ESTABLISHED DISTRICT
Lafayette Square (Nat'l Reg.)

16. THEMATIC CATEGORY

17. DATE(S) OR PERIOD
c.1878

18. STYLE OR DESIGN
Italianate/~~Mansard~~ 12 19

19. ARCHITECT OR ENGINEER

20. CONTRACTOR OR BUILDER

21. ORIGINAL USE, IF APPARENT
O/A

22. PRESENT USE

23. OWNERSHIP PUBLIC ( ) PRIVATE ( )

24. OWNER'S NAME AND ADDRESS IF KNOWN

25. OPEN TO PUBLIC? YES ( ) NO ( )

26. LOCAL CONTACT PERSON OR ORGANIZATION
owner

27. OTHER SURVEYS IN WHICH INCLUDED

28. NO. OF STORIES 2½

29. BASEMENT? YES (X) NO ( )

30. FOUNDATION MATERIAL
stone

31. WALL CONSTRUCTION
masonry bearing

32. ROOF TYPE AND MATERIAL
side gable/?

33. NO. OF BAYS FRONT 3 SIDE 20 40 30

34. WALL TREATMENT
brick

35. PLAN SHAPE see #8

36. CHANGES (EXPLAIN IN NO. 42) ADDITION ( ) ALTERED ( ) MOVED ( )

37. CONDITION
INTERIOR unknown
EXTERIOR good

38. PRESERVATION UNDERWAY? YES (X) NO ( )

39. ENDANGERED? BY WHAT? YES ( ) NO (X)

40. VISIBLE FROM PUBLIC ROAD? YES (X) NO ( )

41. DISTANCE FROM AND FRONTAGE ON ROAD

42. FURTHER DESCRIPTION OF IMPORTANT FEATURES

There is an ornate cornice with sawtooth work overlay, brackets, pier pierced work and galzed insets. There are pierced work infill panels above door and windows. Combination brick and stone hood moldings above windows and door. Stone sills. Original double front doors with paneled reveals.

43. HISTORY AND SIGNIFICANCE

Good representative of popular Italianate style characteristic of the area during this time period.

44. DESCRIPTION OF ENVIRONMENT AND OUTBUILDINGS

45. SOURCES OF INFORMATION

City records, old maps, visit to site.

46. PREPARED BY
Debby Wafer

47. ORGANIZATION
Landmarks Assoc.

48. DATE 10/84

49. REVISION DATE(S)

RETURN THIS FORM WHEN COMPLETED TO: OFFICE OF HISTORIC PRESERVATION
P.O. BOX 176
JEFFERSON CITY, MISSOURI 65102
PH. 314-751-4096

IF ADDITIONAL SPACE IS NEEDED, ATTACH SEPARATE SHEET(S) TO THIS FORM

1. NO. 2. COUNTY 4. PRESENT LOCAL NAME(S) OR DESIGNATION(S) 6. TOWNSHIP RANGE SECTION

MISSOURI OFFICE OF HISTORIC PRESERVATION
ARCHITECTURAL/HISTORIC INVENTORY SURVEY FORM SLC-AS-007-245

NO. 124

COUNTY N/A

LOCATION OF NEGATIVES Landmarks Assoc.

4. PRESENT LOCAL NAME(S) OR DESIGNATION(S): 1821 LaSalle Street

5. OTHER NAME(S):

SPECIFIC LEGAL LOCATION TOWNSHIP _____ RANGE _____ SECTION _____

IF CITY OR TOWN, STREET ADDRESS: 1821 LaSalle Street

CITY OR TOWN: St. Louis IF RURAL, VICINITY

DESCRIPTION OF LOCATION

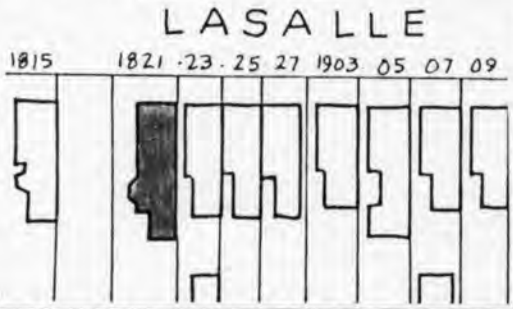

COORDINATES UTM
LAT
LONG

10. SITE ( ) STRUCTURE ( ) BUILDING (XX) OBJECT ( )

11. ON NATIONAL REGISTER? YES (XX) NO ( )

12. IS IT ELIGIBLE? YES ( ) NO ( )

13. PART OF ESTAB. HIST. DISTRICT? YES (XX) NO ( )

14. DISTRICT POTENTIAL? YES ( ) NO ( )

15. NAME OF ESTABLISHED DISTRICT: Lafayette Square Historic District

16. THEMATIC CATEGORY: N/A

17. DATE(S) OR PERIOD: 1881

18. STYLE OR DESIGN: Italianate/Mansard 43 19

19. ARCHITECT OR ENGINEER: ~~unknown~~

20. CONTRACTOR OR BUILDER: unknown

21. ORIGINAL USE, IF APPARENT: dwelling OIA

22. PRESENT USE: same

23. OWNERSHIP: PUBLIC ( ) PRIVATE (XX)

24. OWNER'S NAME AND ADDRESS IF KNOWN:

25. OPEN TO PUBLIC? YES ( ) NO (XX)

26. LOCAL CONTACT PERSON OR ORGANIZATION: Landmarks Assoc. of St. Louis

27. OTHER SURVEYS IN WHICH INCLUDED:

28. NO. OF STORIES 2½

29. BASEMENT? YES (XX) NO ( )

30. FOUNDATION MATERIAL: stone

31. WALL CONSTRUCTION: ~~masonry bearing~~

32. ROOF TYPE AND MATERIAL: mansard F+ DR

33. NO. OF BAYS FRONT 3 SIDE 20 40

34. WALL TREATMENT 40: brick w/stone veneer

35. PLAN SHAPE: rectangular

36. CHANGES (EXPLAIN IN NO. 42) ADDITION ( ) ALTERED ( ) MOVED ( )

37. CONDITION INTERIOR unknown EXTERIOR good

38. PRESERVATION UNDERWAY? YES (XX) NO ( )

39. ENDANGERED? BY WHAT? YES ( ) NO (XX)

40. VISIBLE FROM PUBLIC ROAD? YES (XX) NO ( )

41. DISTANCE FROM AND FRONTAGE ON ROAD:

42. FURTHER DESCRIPTION OF IMPORTANT FEATURES

Two and one-half story stone front Italianate residence features stone sills and sill brackets, incised moulded surrounds enframing windows and doors, bracketed wood cornice and pedimented dormers.

43. HISTORY AND SIGNIFICANCE

This residence was constructed in 1881 for the St. Louis Mutual House Building Co.

44. DESCRIPTION OF ENVIRONMENT AND OUTBUILDINGS

45. SOURCES OF INFORMATION

city records and directories, maps, and site visit

46. PREPARED BY: Barbara Lang

47. ORGANIZATION: Landmarks Assoc.

48. DATE: 1/85

49. REVISION DATE(S): -

RETURN THIS FORM WHEN COMPLETED TO: OFFICE OF HISTORIC PRESERVATION, P.O. BOX 176, JEFFERSON CITY, MISSOURI 65102

IF ADDITIONAL SPACE IS NEEDED, ATTACH SEPARATE SHEET(S) TO THIS FORM

1. NO. 2. COUNTY 4. PRESENT LOCAL NAME(S) OR DESIGNATION(S) 5. OTHER NAME(S) 6. TOWNSHIP RANGE SECTION

MISSOURI OFFICE OF HISTORIC PRESERVATION

ARCHITECTURAL/HISTORIC INVENTORY SURVEY FORM SLC-AS-007-246

1. NO. 140

2. COUNTY

3. LOCATION OF NEGATIVES

4. PRESENT LOCAL NAME(S) OR DESIGNATION(S)

5. OTHER NAME(S)

6. SPECIFIC LEGAL LOCATION
TOWNSHIP _____ RANGE _____ SECTION _____
IF CITY OR TOWN, STREET ADDRESS
1824 LaSalle

7. CITY OR TOWN IF RURAL, VICINITY
St. Louis

8. DESCRIPTION OF LOCATION

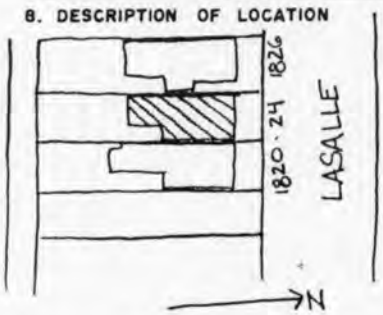

9. COORDINATES UTM
LAT
LONG

10. SITE ( ) STRUCTURE ( )
BUILDING (X) OBJECT ( )

11. ON NATIONAL REGISTER? YES ( ) NO ( )

12. IS IT ELIGIBLE? YES ( ) NO ( )

13. PART OF ESTAB. HIST. DISTRICT? YES (XX) NO ( )

14. DISTRICT POTENTIAL? YES ( ) NO ( )

15. NAME OF ESTABLISHED DISTRICT
Lafayette Square (Nat'l Reg.)

16. THEMATIC CATEGORY

17. DATE(S) OR PERIOD
1883

18. STYLE OR DESIGN
Italianate/Mansard 19

19. ARCHITECT OR ENGINEER

20. CONTRACTOR OR BUILDER

21. ORIGINAL USE, IF APPARENT
D/A

22. PRESENT USE

23. OWNERSHIP PUBLIC ( ) PRIVATE ( )

24. OWNER'S NAME AND ADDRESS IF KNOWN

25. OPEN TO PUBLIC? YES ( ) NO ( )

26. LOCAL CONTACT PERSON OR ORGANIZATION
owner

27. OTHER SURVEYS IN WHICH INCLUDED

28. NO. OF STORIES 2½

29. BASEMENT? YES (X) NO ( )

30. FOUNDATION MATERIAL
stone

31. WALL CONSTRUCTION
masonry bearing

32. ROOF TYPE AND MATERIAL
Mans/slate; side gble

33. NO. OF BAYS FRONT 3 SIDE 20

34. WALL TREATMENT
brick/stone front

35. PLAN SHAPE see #8

36. CHANGES (EXPLAIN IN NO. 42) ADDITION ( ) ALTERED (X) MOVED ( )

37. CONDITION
INTERIOR unknown
EXTERIOR good

38. PRESERVATION UNDERWAY? YES (X) NO ( )

39. ENDANGERED? BY WHAT? YES ( ) NO (X)

40. VISIBLE FROM PUBLIC ROAD? YES (X) NO ( )

41. DISTANCE FROM AND FRONTAGE ON ROAD

42. FURTHER DESCRIPTION OF IMPORTANT FEATURES

Pseudo Mansard appears to have been an early addition to the side gable building. Features include original double front doors with paneled reveals, cornice with brackets and glazed insets.

43. HISTORY AND SIGNIFICANCE

Good representative example of Italianate/Mansard style; illustrates the similarity of the vernacular forms of the Italianate and Second Empire styles, the difference being in the roof.

44. DESCRIPTION OF ENVIRONMENT AND OUTBUILDINGS

45. SOURCES OF INFORMATION

City records, old maps, visit to site.

46. PREPARED BY
Debby Wafer

47. ORGANIZATION
Landmarks Assoc.

48. DATE
10/84

49. REVISION DATE(S)

RETURN THIS FORM WHEN COMPLETED TO: OFFICE OF HISTORIC PRESERVATION
P.O. BOX 176
JEFFERSON CITY, MISSOURI 65102
PH. 314-751-4096

IF ADDITIONAL SPACE IS NEEDED, ATTACH SEPARATE SHEET(S) TO THIS FORM

1. NO. 2. COUNTY 4. PRESENT LOCAL NAME(S) OR DESIGNATION(S) 5. OTHER NAME(S) 6. TOWNSHIP RANGE SECTION

MISSOURI OFFICE OF HISTORIC PRESERVATION

ARCHITECTURAL/HISTORIC INVENTORY SURVEY FORM SLC-AS-007-2417

1. NO. 139

2. COUNTY

3. LOCATION OF NEGATIVES

4. PRESENT LOCAL NAME(S) OR DESIGNATION(S)

5. OTHER NAME(S)

6. SPECIFIC LEGAL LOCATION
TOWNSHIP_____ RANGE_____ SECTION _____
IF CITY OR TOWN, STREET ADDRESS
1826 LaSalle

7. CITY OR TOWN IF RURAL, VICINITY
St. Louis

8. DESCRIPTION OF LOCATION

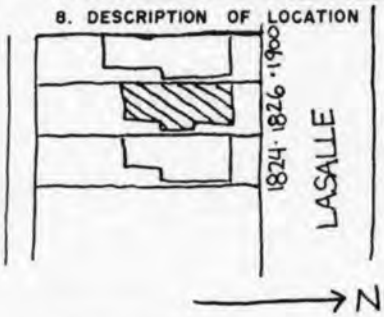

9. COORDINATES UTM
LAT
LONG

10. SITE ( ) STRUCTURE ( )
BUILDING (X) OBJECT ( )

11. ON NATIONAL REGISTER? YES ( ) NO ( )

12. IS IT ELIGIBLE? YES ( ) NO ( )

13. PART OF ESTAB. HIST. DISTRICT? YES (X) NO ( )

14. DISTRICT POTENTIAL? YES ( ) NO ( )

15. NAME OF ESTABLISHED DISTRICT
Lafayette Square (Nat'l Reg.)

16. THEMATIC CATEGORY

17. DATE(S) OR PERIOD
c.1885

18. STYLE OR DESIGN 42 19
Italianate/~~Mansard~~

19. ARCHITECT OR ENGINEER

20. CONTRACTOR OR BUILDER

21. ORIGINAL USE, IF APPARENT
O/A

22. PRESENT USE
R1

23. OWNERSHIP PUBLIC ( ) PRIVATE ( )

24. OWNER'S NAME AND ADDRESS IF KNOWN

25. OPEN TO PUBLIC? YES ( ) NO ( )

26. LOCAL CONTACT PERSON OR ORGANIZATION
owner

27. OTHER SURVEYS IN WHICH INCLUDED

28. NO. OF STORIES 2

29. BASEMENT? YES (X) NO ( )

30. FOUNDATION MATERIAL
stone

31. WALL CONSTRUCTION
masonry bearing

32. ROOF TYPE AND MATERIAL
flat/?

33. NO. OF BAYS FRONT 3 SIDE 20 40

34. WALL TREATMENT
brick/stone front

35. PLAN SHAPE see #8

36. CHANGES (EXPLAIN IN NO. 42) ADDITION ( ) ALTERED (X) MOVED ( )

37. CONDITION INTERIOR unknown EXTERIOR good

38. PRESERVATION UNDERWAY? YES (X) NO ( )

39. ENDANGERED? BY WHAT? YES ( ) NO (X)

40. VISIBLE FROM PUBLIC ROAD? XYES (X) NO ( )

41. DISTANCE FROM AND FRONTAGE ON ROAD

42. FURTHER DESCRIPTION OF IMPORTANT FEATURES

Flat roof may originally have been sloped with side gables. There is an ornate cornice with brackets, pierced work. Both sets of original front doors (two sets of double doors) are intact, entrance has paneled reveals.

43. HISTORY AND SIGNIFICANCE

Good representative example of Italianate/Mansard style.

44. DESCRIPTION OF ENVIRONMENT AND OUTBUILDINGS

45. SOURCES OF INFORMATION

City records, old maps, visit to site.

46. PREPARED BY
Debby Wafer

47. ORGANIZATION
Landmarks Assoc.

48. DATE 10.84

49. REVISION DATE(S)

RETURN THIS FORM WHEN COMPLETED TO: OFFICE OF HISTORIC PRESERVATION
P.O. BOX 176
JEFFERSON CITY, MISSOURI 65102
PH. 314-751-4096

IF ADDITIONAL SPACE IS NEEDED, ATTACH SEPARATE SHEET(S) TO THIS FORM

1. NO. 2. COUNTY 4. PRESENT LOCAL NAME(S) OR DESIGNATION(S) 5. OTHER NAME(S) 6. TOWNSHIP RANGE SECTION

MISSOURI OFFICE OF HISTORIC PRESERVATION
ARCHITECTURAL/HISTORIC INVENTORY SURVEY FORM

SLC-AS-007-248

NO. 125

COUNTY N/A

LOCATION OF NEGATIVES Landmarks Assoc.

4. PRESENT LOCAL NAME(S) OR DESIGNATION(S)
1823-1827 LaSalle Street 211 tax project

5. OTHER NAME(S) MO-88-00046 3 addresses 1433-403-068

SPECIFIC LEGAL LOCATION
TOWNSHIP _____ RANGE _____ SECTION _____
IF CITY OR TOWN, STREET ADDRESS
1823-1827 LaSalle Street

CITY OR TOWN IF RURAL, VICINITY
St. Louis

DESCRIPTION OF LOCATION
1816 1818 20 24 26 1900 02 04 06 08
LASALLE
1815 1821 23 25 27 1903 05 07 09

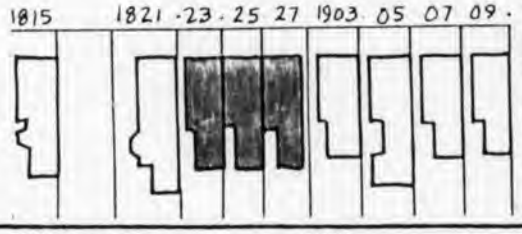

COORDINATES UTM
LAT
LONG

10. SITE ( ) STRUCTURE ( ) BUILDING (XX) OBJECT ( )

11. ON NATIONAL REGISTER? YES (XX) NO ( )
12. IS IT ELIGIBLE? YES ( ) NO ( )
13. PART OF ESTAB. HIST. DISTRICT? YES (XX) NO ( )
14. DISTRICT POTENTIAL? YES ( ) NO ( )

15. NAME OF ESTABLISHED DISTRICT
Lafayette Square Historic District

16. THEMATIC CATEGORY
N/A

17. DATE(S) OR PERIOD
1881

18. STYLE OR DESIGN 43 50
Italianate

19. ARCHITECT OR ENGINEER
unknown

20. CONTRACTOR OR BUILDER
unknown

21. ORIGINAL USE, IF APPARENT
dwellings - single family DIA

22. PRESENT USE
vacant R1

23. OWNERSHIP PUBLIC ( ) PRIVATE (XX)

24. OWNER'S NAME AND ADDRESS IF KNOWN

25. OPEN TO PUBLIC? YES ( ) NO (XX)

26. LOCAL CONTACT PERSON OR ORGANIZATION
Landmarks Assoc. of St. Louis

27. OTHER SURVEYS IN WHICH INCLUDED

28. NO. OF STORIES 2½

29. BASEMENT? YES (XX) NO ( )

30. FOUNDATION MATERIAL
stone

31. WALL CONSTRUCTION
masonry bearing

32. ROOF TYPE AND MATERIAL
mansard Ft DK

33. NO. OF BAYS FRONT 3 each SIDE

34. WALL TREATMENT
brick w/stone veneer

35. PLAN SHAPE rectangular

36. CHANGES (EXPLAIN IN NO. 42) ADDITION ( ) ALTERED ( ) MOVED ( )

37. CONDITION INTERIOR unknown
EXTERIOR good

38. PRESERVATION UNDERWAY? YES (XX) NO ( )

39. ENDANGERED? BY WHAT? YES ( ) NO (XX)

40. VISIBLE FROM PUBLIC ROAD? YES (XX) NO ( )

41. DISTANCE FROM AND FRONTAGE ON ROAD

42. FURTHER DESCRIPTION OF IMPORTANT FEATURES

Row of three identical, attached townhouses. Residences feature dressed stone veneer, stone sills and incised stone sill brackets, incised floral window "hoods", bracketed cornices, and pedimented dormers.

PHOTO MUST BE PROVIDED

43. HISTORY AND SIGNIFICANCE

125 A

1827

125 B

1825

125 C

1823

44. DESCRIPTION OF ENVIRONMENT AND OUTBUILDINGS

45. SOURCES OF INFORMATION
city records and directories, maps, and site visit

46. PREPARED BY Barbara Lang

47. ORGANIZATION Landmarks Assoc.

48. DATE

49. REVISION DATE(S) -

RETURN THIS FORM WHEN COMPLETED TO: OFFICE OF HISTORIC PRESERVATION
P.O. BOX 176
JEFFERSON CITY, MISSOURI 65102

IF ADDITIONAL SPACE IS NEEDED, ATTACH SEPARATE SHEET(S) TO THIS FORM

1. NO. 2. COUNTY 4. PRESENT LOCAL NAME(S) OR DESIGNATION(S) 5. OTHER NAME(S) 6. TOWNSHIP RANGE SECTION

MISSOURI OFFICE OF HISTORIC PRESERVATION

ARCHITECTURAL/HISTORIC INVENTORY SURVEY FORM SLL-AS-003-249

1. NO. 138

2. COUNTY

3. LOCATION OF NEGATIVES

4. PRESENT LOCAL NAME(S) OR DESIGNATION(S)

5. OTHER NAME(S)

6. SPECIFIC LEGAL LOCATION
TOWNSHIP _____ RANGE _____ SECTION _____
IF CITY OR TOWN, STREET ADDRESS
1900 LaSalle

7. CITY OR TOWN IF RURAL, VICINITY
St. Louis

8. DESCRIPTION OF LOCATION

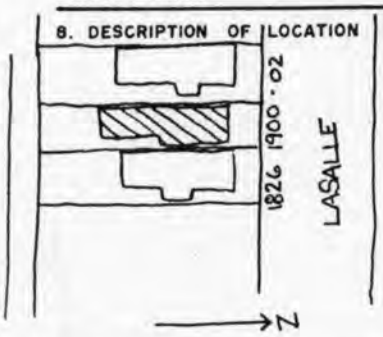

9. COORDINATES UTM
LAT
LONG

10. SITE ( ) STRUCTURE ( )
BUILDING (X) OBJECT ( )

11. ON NATIONAL REGISTER? YES ( ) NO ( )

12. IS IT ELIGIBLE? YES ( ) NO ( )

13. PART OF ESTAB. HIST. DISTRICT? YES (X) NO ( )

14. DISTRICT POTENTIAL? YES ( ) NO ( )

15. NAME OF ESTABLISHED DISTRICT
Lafayette Square (Nat'l Reg.)

16. THEMATIC CATEGORY

17. DATE(S) OR PERIOD
c.1888

18. STYLE OR DESIGN
Queen Anne 45 19

19. ARCHITECT OR ENGINEER

20. CONTRACTOR OR BUILDER

21. ORIGINAL USE, IF APPARENT
OFA

22. PRESENT USE
R1

23. OWNERSHIP PUBLIC ( ) PRIVATE ( )

24. OWNER'S NAME AND ADDRESS IF KNOWN

25. OPEN TO PUBLIC? YES ( ) NO ( )

26. LOCAL CONTACT PERSON OR ORGANIZATION
owner

27. OTHER SURVEYS IN WHICH INCLUDED

28. NO. OF STORIES 2½

29. BASEMENT? YES (XX) NO ( )

30. FOUNDATION MATERIAL
stone

31. WALL CONSTRUCTION
masonry bearing

32. ROOF TYPE AND MATERIAL
Combination/some slt GB Ft

33. NO. OF BAYS FRONT 2 SIDE 30 40 20

34. WALL TREATMENT
brick 30

35. PLAN SHAPE see #8

36. CHANGES (EXPLAIN IN NO. 42) ADDITION ( ) ALTERED ( ) MOVED ( )

37. CONDITION
INTERIOR unknown
EXTERIOR good

38. PRESERVATION UNDERWAY? YES (?) NO ( )

39. ENDANGERED? BY WHAT? YES (?) NO ( )
neglect

40. VISIBLE FROM PUBLIC ROAD? YES (X) NO ( )

41. DISTANCE FROM AND FRONTAGE ON ROAD

42. FURTHER DESCRIPTION OF IMPORTANT FEATURES

Roof is part gable, part pseudo Mansard (with slate) and part flat. Windows are topped with stone lintels. Mullions dividing double windows are constructed of ornamental millwork. Coquillage crowns the front gable.

43. HISTORY AND SIGNIFICANCE

Good representative example of the "other" style often found in Lafayette Square and neighborhoods of similar age: a late Victorian Urban Queen Anne.

44. DESCRIPTION OF ENVIRONMENT AND OUTBUILDINGS

45. SOURCES OF INFORMATION

City records, old maps, visit to site.

46. PREPARED BY
Debby Wafer

47. ORGANIZATION
Landmarks Assoc.

48. DATE 10/84

49. REVISION DATE(S)

RETURN THIS FORM WHEN COMPLETED TO: OFFICE OF HISTORIC PRESERVATION
P.O. BOX 176
JEFFERSON CITY, MISSOURI 65102
PH. 314-751-4096

IF ADDITIONAL SPACE IS NEEDED, ATTACH SEPARATE SHEET(S) TO THIS FORM

1. NO. 2. COUNTY 4. PRESENT LOCAL NAME(S) OR DESIGNATION(S) 5. OTHER NAME(S) 6. TOWNSHIP RANGE SECTION

MISSOURI OFFICE OF HISTORIC PRESERVATION

ARCHITECTURAL/HISTORIC INVENTORY SURVEY FORM SLC-AS-007-250

1. NO. 137

2. COUNTY

3. LOCATION OF NEGATIVES

4. PRESENT LOCAL NAME(S) OR DESIGNATION(S)

5. OTHER NAME(S)

6. SPECIFIC LEGAL LOCATION
TOWNSHIP _____ RANGE _____ SECTION _____
IF CITY OR TOWN, STREET ADDRESS
1902 LaSalle

7. CITY OR TOWN IF RURAL, VICINITY
St. Louis

8. DESCRIPTION OF LOCATION

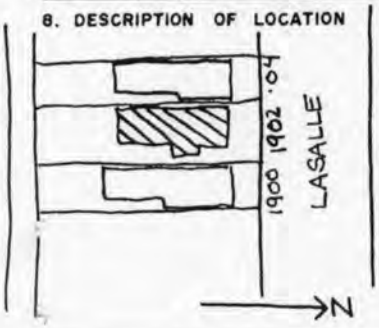

9. COORDINATES UTM
LAT
LONG

10. SITE ( ) STRUCTURE ( )
BUILDING (X) OBJECT ( )

11. ON NATIONAL REGISTER? YES ( ) NO ( )

12. IS IT ELIGIBLE? YES ( ) NO ( )

13. PART OF ESTAB. HIST. DISTRICT? YES (X) NO ( )

14. DISTRICT POTENTIAL? YES ( ) NO ( )

15. NAME OF ESTABLISHED DISTRICT
Lafayette Square (Nat'l Reg.)

16. THEMATIC CATEGORY

17. DATE(S) OR PERIOD
c.1880

18. STYLE OR DESIGN 92 99
Italianate/Mansard

19. ARCHITECT OR ENGINEER

20. CONTRACTOR OR BUILDER

21. ORIGINAL USE, IF APPARENT
D/A

22. PRESENT USE
S

23. OWNERSHIP PUBLIC ( ) PRIVATE ( )

24. OWNER'S NAME AND ADDRESS IF KNOWN

25. OPEN TO PUBLIC? YES ( ) NO ( )

26. LOCAL CONTACT PERSON OR ORGANIZATION
owner

27. OTHER SURVEYS IN WHICH INCLUDED

28. NO. OF STORIES 2½

29. BASEMENT? YES (XX) NO ( )

30. FOUNDATION MATERIAL
stone

31. WALL CONSTRUCTION
masonry bearing

32. ROOF TYPE AND MATERIAL
side gable GB

33. NO. OF BAYS FRONT 2 SIDE 2D 3D

34. WALL TREATMENT
brick

35. PLAN SHAPE see #8

36. CHANGES (EXPLAIN IN NO. 42) ADDITION ( ) ALTERED ( ) MOVED ( )

37. CONDITION INTERIOR unknown EXTERIOR good

38. PRESERVATION UNDERWAY? YES (X) NO ( )

39. ENDANGERED? BY WHAT? YES ( ) NO (X)

40. VISIBLE FROM PUBLIC ROAD? YES (X) NO ( )

41. DISTANCE FROM AND FRONTAGE ON ROAD

42. FURTHER DESCRIPTION OF IMPORTANT FEATURES

Entrance on side. Cornice is simple with modillions.

43. HISTORY AND SIGNIFICANCE

Good representative example of simple "vernacular" Italianate dwelling.

44. DESCRIPTION OF ENVIRONMENT AND OUTBUILDINGS

45. SOURCES OF INFORMATION

City records, old maps, visit to site.

46. PREPARED BY
Debby Wafer

47. ORGANIZATION
Landmarks Assoc.

48. DATE 10/84

49. REVISION DATE(S)

RETURN THIS FORM WHEN COMPLETED TO: OFFICE OF HISTORIC PRESERVATION
P.O. BOX 176
JEFFERSON CITY, MISSOURI 65102
PH. 314-751-4096

IF ADDITIONAL SPACE IS NEEDED, ATTACH SEPARATE SHEET(S) TO THIS FORM

1. NO. 2. COUNTY 4. PRESENT LOCAL NAME(S) OR DESIGNATION(S) 5. OTHER NAME(S) 6. TOWNSHIP RANGE SECTION

MISSOURI OFFICE OF HISTORIC PRESERVATION
ARCHITECTURAL/HISTORIC INVENTORY SURVEY FORM SLC-AS-OC7-251

NO. 128

COUNTY N/A

LOCATION OF NEGATIVES Landmarks Assoc.

4. PRESENT LOCAL NAME(S) OR DESIGNATION(S)
1903-1909 LaSalle Street

5. OTHER NAME(S)

SPECIFIC LEGAL LOCATION
TOWNSHIP _____ RANGE _____ SECTION _____
IF CITY OR TOWN, STREET ADDRESS
1903-1909 LaSalle Street

CITY OR TOWN St. Louis IF RURAL, VICINITY

DESCRIPTION OF LOCATION

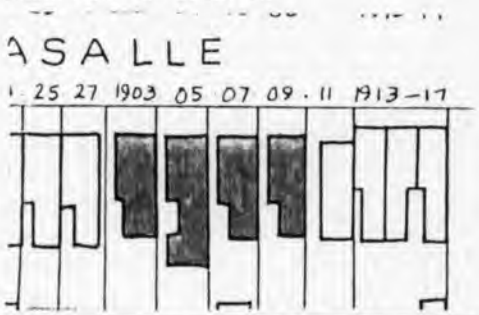

COORDINATES UTM
LAT
LONG

10. SITE ( ) STRUCTURE ( )
BUILDING (XX) OBJECT ( )

11. ON NATIONAL REGISTER? YES (XX) NO ( )
12. IS IT ELIGIBLE? YES ( ) NO ( )
13. PART OF ESTAB. HIST. DISTRICT? YES (XX) NO ( )
14. DISTRICT POTENTIAL? YES ( ) NO ( )

15. NAME OF ESTABLISHED DISTRICT
Lafayette Square Historic District

16. THEMATIC CATEGORY N/A
17. DATE(S) OR PERIOD 1880
18. STYLE OR DESIGN Italianate 42 A
19. ARCHITECT OR ENGINEER unknown
20. CONTRACTOR OR BUILDER unknown
21. ORIGINAL USE, IF APPARENT O1A dwellings - four single family
22. PRESENT USE R1
23. OWNERSHIP PUBLIC ( ) PRIVATE (XX)
24. OWNER'S NAME AND ADDRESS IF KNOWN
25. OPEN TO PUBLIC? YES ( ) NO (XX)
26. LOCAL CONTACT PERSON OR ORGANIZATION Landmarks Assoc. of St. Louis
27. OTHER SURVEYS IN WHICH INCLUDED

28. NO. OF STORIES 2
29. BASEMENT? YES (XX) NO ( )
30. FOUNDATION MATERIAL stone
31. WALL CONSTRUCTION masonry bearing
32. ROOF TYPE AND MATERIAL gable GB PR 63
33. NO. OF BAYS FRONT 3 SIDE 20 40
34. WALL TREATMENT brick w/stone veneer
35. PLAN SHAPE rectangular
36. CHANGES (EXPLAIN IN NO. 42) ADDITION ( ) ALTERED ( ) MOVED ( )
37. CONDITION INTERIOR unknown EXTERIOR good
38. PRESERVATION UNDERWAY? YES (XX) NO ( )
39. ENDANGERED? BY WHAT? YES ( ) NO (XX)
40. VISIBLE FROM PUBLIC ROAD? YES (XX) NO ( )
41. DISTANCE FROM AND FRONTAGE ON ROAD

42. FURTHER DESCRIPTION OF IMPORTANT FEATURES

Row of four identical Italianate stone front townhouses. Features include stone water tables, stone sills and sill brackets, and ornamental bracketed wood cornices.

PHOTO MUST BE PROVIDED

43. HISTORY AND SIGNIFICANCE

This row of four identical townhouses was completed for owner Jas. J. Lindley in 1880.

1909

128A

1907

128B

1905

128C

1903

128D

45. SOURCES OF INFORMATION

city records and directories, maps, and site visit

46. PREPARED BY Barbara Lang
47. ORGANIZATION Landmarks Assoc.
48. DATE
49. REVISION DATE(S) -

RETURN THIS FORM WHEN COMPLETED TO: OFFICE OF HISTORIC PRESERVATION
P.O. BOX 176
JEFFERSON CITY, MISSOURI 65102

IF ADDITIONAL SPACE IS NEEDED, ATTACH SEPARATE SHEET(S) TO THIS FORM

1/85

1. NO. 2. COUNTY 4. PRESENT LOCAL NAME(S) OR DESIGNATION(S) 5. OTHER NAME(S) 8. TOWNSHIP RANGE SECTION

MISSOURI OFFICE OF HISTORIC PRESERVATION

ARCHITECTURAL/HISTORIC INVENTORY SURVEY FORM SLC-AS-007-252

1. NO. 136

2. COUNTY

3. LOCATION OF NEGATIVES

4. PRESENT LOCAL NAME(S) OR DESIGNATION(S)

mo-85-0074

5. OTHER NAME(S) 978-403-047

6. SPECIFIC LEGAL LOCATION
TOWNSHIP _____ RANGE _____ SECTION _____
IF CITY OR TOWN, STREET ADDRESS
1904 LaSalle

7. CITY OR TOWN IF RURAL, VICINITY
St. Louis

8. DESCRIPTION OF LOCATION

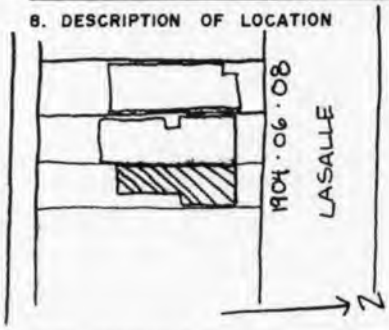

9. COORDINATES UTM
LAT
LONG

10. SITE ( ) STRUCTURE ( )
BUILDING (X) OBJECT ( )

11. ON NATIONAL REGISTER? YES ( ) NO ( )

12. IS IT ELIGIBLE? YES ( ) NO ( )

13. PART OF ESTAB. HIST. DISTRICT? YES (X) NO ( )

14. DISTRICT POTENTIAL? YES ( ) NO ( )

15. NAME OF ESTABLISHED DISTRICT
Lafayette Square (Nat'l Reg.)

16. THEMATIC CATEGORY

17. DATE(S) OR PERIOD
1979

18. STYLE OR DESIGN
Italianate 40 19

19. ARCHITECT OR ENGINEER

20. CONTRACTOR OR BUILDER

21. ORIGINAL USE, IF APPARENT
OA

22. PRESENT USE

23. OWNERSHIP PUBLIC ( ) PRIVATE ( )

24. OWNER'S NAME AND ADDRESS IF KNOWN

25. OPEN TO PUBLIC? YES ( ) NO ( )

26. LOCAL CONTACT PERSON OR ORGANIZATION
owner

27. OTHER SURVEYS IN WHICH INCLUDED

28. NO. OF STORIES 2½

29. BASEMENT? YES (X) NO ( )

30. FOUNDATION MATERIAL
stone

31. WALL CONSTRUCTION
masonry bearing

32. ROOF TYPE AND MATERIAL
side gable/? pr

33. NO. OF BAYS FRONT 3 SIDE 20 40

34. WALL TREATMENT
brick

35. PLAN SHAPE see #8

36. CHANGES (EXPLAIN IN NO. 42) ADDITION ( ) ALTERED ( ) MOVED ( )

37. CONDITION
INTERIOR unknown
EXTERIOR good

38. PRESERVATION UNDERWAY? YES (X) NO ( )

39. ENDANGERED? BY WHAT? YES ( ) NO (X)

40. VISIBLE FROM PUBLIC ROAD? YES (XX) NO ( )

41. DISTANCE FROM AND FRONTAGE ON ROAD

42. FURTHER DESCRIPTION OF IMPORTANT FEATURES

Unusual cornice features quatrefoils and attic windows and brackets with a pediment at the center. Segmentally arched windows have keystones and shoulder blocks of stone.. Original double front doors are in place.

43. HISTORY AND SIGNIFICANCE

Good representative example of Italianate style. City records indicate that the house was built in 1879 for Jacob Wuertenbacher for $1900.

44. DESCRIPTION OF ENVIRONMENT AND OUTBUILDINGS

45. SOURCES OF INFORMATION

City records, city directories, old maps, visit to site.

46. PREPARED BY
Debby Wafer

47. ORGANIZATION
Landmarks Assoc.

48. DATE 10/84

49. REVISION DATE(S)

RETURN THIS FORM WHEN COMPLETED TO: OFFICE OF HISTORIC PRESERVATION
P.O. BOX 176
JEFFERSON CITY, MISSOURI 65102
PH. 314-751-4096

IF ADDITIONAL SPACE IS NEEDED, ATTACH SEPARATE SHEET(S) TO THIS FORM

1. NO. 2. COUNTY 4. PRESENT LOCAL NAME(S) OR DESIGNATION(S) 5. OTHER NAME(S) 6. TOWNSHIP RANGE SECTION

MISSOURI OFFICE OF HISTORIC PRESERVATION

ARCHITECTURAL/HISTORIC INVENTORY SURVEY FORM SLC-AS-007-253

1. NO. 134

2. COUNTY

3. LOCATION OF NEGATIVES

4. PRESENT LOCAL NAME(S) OR DESIGNATION(S)

5. OTHER NAME(S)

6. SPECIFIC LEGAL LOCATION
TOWNSHIP _____ RANGE _____ SECTION _____
IF CITY OR TOWN, STREET ADDRESS
1906 LaSalle

7. CITY OR TOWN St. Louis IF RURAL, VICINITY

8. DESCRIPTION OF LOCATION

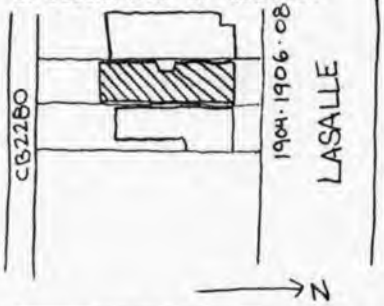

9. COORDINATES UTM
LAT
LONG

10. SITE ( ) STRUCTURE ( )
BUILDING (X) OBJECT ( )

11. ON NATIONAL REGISTER? YES ( ) NO ( )

12. IS IT ELIGIBLE? YES ( ) NO ( )

13. PART OF ESTAB. HIST. DISTRICT? YES (X) NO ( )

14. DISTRICT POTENTIAL? YES ( ) NO ( )

15. NAME OF ESTABLISHED DISTRICT
Lafayette Square (Nat'l Reg.)

16. THEMATIC CATEGORY

17. DATE(S) OR PERIOD
c.1885

18. STYLE OR DESIGN Queen Anne 45 19

19. ARCHITECT OR ENGINEER

20. CONTRACTOR OR BUILDER

21. ORIGINAL USE, IF APPARENT O/A

22. PRESENT USE R1

23. OWNERSHIP PUBLIC ( ) PRIVATE ( )

24. OWNER'S NAME AND ADDRESS IF KNOWN

25. OPEN TO PUBLIC? YES ( ) NO ( )

26. LOCAL CONTACT PERSON OR ORGANIZATION
owner

27. OTHER SURVEYS IN WHICH INCLUDED

28. NO. OF STORIES 3

29. BASEMENT? YES (X) NO ( )

30. FOUNDATION MATERIAL
stone

31. WALL CONSTRUCTION
masonry bearing

32. ROOF TYPE AND MATERIAL
gable/mansard/flat GB 64

33. NO. OF BAYS FRONT 3 SIDE 62

34. WALL TREATMENT
brick

35. PLAN SHAPE see #8

36. CHANGES (EXPLAIN IN NO. 42) ADDITION ( ) ALTERED ( ) MOVED ( )

37. CONDITION INTERIOR unknown EXTERIOR good

38. PRESERVATION UNDERWAY? YES (?) NO ( )

39. ENDANGERED? BY WHAT? YES ( ) NO (X)

40. VISIBLE FROM PUBLIC ROAD? YES (X) NO ( )

41. DISTANCE FROM AND FRONTAGE ON ROAD

42. FURTHER DESCRIPTION OF IMPORTANT FEATURES

Roof is a combination gable/Mansard and flat. Ornate terra cotta inset panels below windows. Vermiculated raised basement. Entrance bay recessed.

43. HISTORY AND SIGNIFICANCE

Good representative example of Queen Anne style. Good example of architectural terra cotta ornamentation widely used in St. Louis during the last decades of the Victorian era.

44. DESCRIPTION OF ENVIRONMENT AND OUTBUILDINGS

45. SOURCES OF INFORMATION

City records, old maps, visit to site.

46. PREPARED BY
Debby Wafer

47. ORGANIZATION
Landmarks Assoc.

48. DATE 10/84

49. REVISION DATE(S)

RETURN THIS FORM WHEN COMPLETED TO: OFFICE OF HISTORIC PRESERVATION
P.O. BOX 176
JEFFERSON CITY, MISSOURI 65102
PH. 314-751-4096

IF ADDITIONAL SPACE IS NEEDED, ATTACH SEPARATE SHEET(S) TO THIS FORM

1. NO. 2. COUNTY 4. PRESENT LOCAL NAME(S) OR DESIGNATION(S) 5. OTHER NAME(S) 6. TOWNSHIP RANGE SECTION

MISSOURI OFFICE OF HISTORIC PRESERVATION

ARCHITECTURAL/HISTORIC INVENTORY SURVEY FORM SLC-AS-007-254

1. NO. 135

2. COUNTY

3. LOCATION OF NEGATIVES

4. PRESENT LOCAL NAME(S) OR DESIGNATION(S)

5. OTHER NAME(S)

6. SPECIFIC LEGAL LOCATION
TOWNSHIP _____ RANGE _____ SECTION _____
IF CITY OR TOWN, STREET ADDRESS
1908 LaSalle

7. CITY OR TOWN IF RURAL, VICINITY
St. Louis

8. DESCRIPTION OF LOCATION

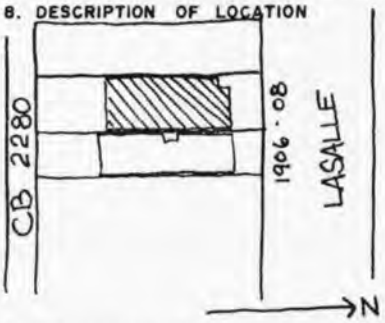

9. COORDINATES UTM
LAT
LONG

10. SITE ( ) STRUCTURE ( )
BUILDING (X) OBJECT ( )

11. ON NATIONAL REGISTER? YES ( ) NO ( )

12. IS IT ELIGIBLE? YES ( ) NO ( )

13. PART OF ESTAB. HIST. DISTRICT? YES (X) NO ( )

14. DISTRICT POTENTIAL? YES ( ) NO ( )

15. NAME OF ESTABLISHED DISTRICT

16. THEMATIC CATEGORY

17. DATE(S) OR PERIOD
~~1979~~ 1879

18. STYLE OR DESIGN
Italianate/Mansard 73 19

19. ARCHITECT OR ENGINEER

20. CONTRACTOR OR BUILDER

21. ORIGINAL USE, IF APPARENT
OA

22. PRESENT USE
R1

23. OWNERSHIP PUBLIC ( ) PRIVATE ( )

24. OWNER'S NAME AND ADDRESS IF KNOWN

25. OPEN TO PUBLIC? YES ( ) NO ( )

26. LOCAL CONTACT PERSON OR ORGANIZATION
owner

27. OTHER SURVEYS IN WHICH INCLUDED

28. NO. OF STORIES 1 + Mans

29. BASEMENT? YES (X) NO ( )

30. FOUNDATION MATERIAL
stone

31. WALL CONSTRUCTION
masonry bearing

32. ROOF TYPE AND MATERIAL
Mans/slate; flat/~~?~~ 45 DR

33. NO. OF BAYS FRONT 3 SIDE ~~30~~ 90

34. WALL TREATMENT
brick

35. PLAN SHAPE see #8

36. CHANGES (EXPLAIN IN NO. 42) ADDITION ( ) ALTERED ( ) MOVED ( )

37. CONDITION
INTERIOR unknown
EXTERIOR good

38. PRESERVATION UNDERWAY? YES (X) NO ( )

39. ENDANGERED? BY WHAT? YES ( ) NO (X)

40. VISIBLE FROM PUBLIC ROAD? YES (X) NO ( )

41. DISTANCE FROM AND FRONTAGE ON ROAD

42. FURTHER DESCRIPTION OF IMPORTANT FEATURES
Cornice enriched with miniature modillions with pierced work. Pedimented dormers have pierced work also. Windows and doors have stone lintels; windows have stone sills with sill brackets. Original double front doors and paneled reveals are intact. Vermiculated stone foundation.

43. HISTORY AND SIGNIFICANCE

Good example of Italianate/Mansard townhouse type--modest income level. Built in 1879 at a cost of $1700 for one H. Voneschen.

44. DESCRIPTION OF ENVIRONMENT AND OUTBUILDINGS

45. SOURCES OF INFORMATION

City records, city directories, old maps, visit to site.

46. PREPARED BY
Debby Wafer

47. ORGANIZATION
Landmarks Assoc.

48. DATE 10/84

49. REVISION DATE(S)

RETURN THIS FORM WHEN COMPLETED TO: OFFICE OF HISTORIC PRESERVATION
P.O. BOX 176
JEFFERSON CITY, MISSOURI 65102
PH. 314-751-4096

IF ADDITIONAL SPACE IS NEEDED, ATTACH SEPARATE SHEET(S) TO THIS FORM

1. NO. 2. COUNTY 4. PRESENT LOCAL NAME(S) OR DESIGNATION(S) 5. OTHER NAME(S) 6. TOWNSHIP RANGE SECTION

MISSOURI OFFICE OF HISTORIC PRESERVATION

ARCHITECTURAL/HISTORIC INVENTORY SURVEY FORM SLC-AS-007-255

NO. 122

COUNTY N/A

LOCATION OF NEGATIVES Landmarks Assoc.

4. PRESENT LOCAL NAME(S) OR DESIGNATION(S): 1911 LaSalle Street

5. OTHER NAME(S):

SPECIFIC LEGAL LOCATION TOWNSHIP _____ RANGE _____ SECTION _____

IF CITY OR TOWN, STREET ADDRESS: 1911 LaSalle Street

CITY OR TOWN: St. Louis IF RURAL, VICINITY

DESCRIPTION OF LOCATION

1 20 · 24 · 26 1900 · 02 · 04 · 06 · 08 1912 1

LASALLE

1821 · 23 · 25 27 1903 05 07 09 · 11 1913-1

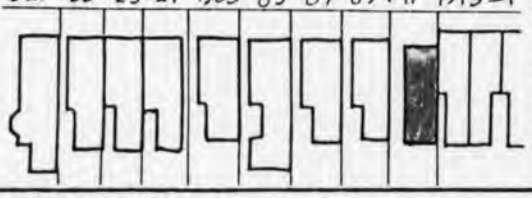

COORDINATES UTM

LAT

LONG

10. SITE ( ) STRUCTURE ( ) BUILDING (X) OBJECT ( )

11. ON NATIONAL REGISTER? YES (X) NO ( )

12. IS IT ELIGIBLE? YES ( ) NO ( )

13. PART OF ESTAB. HIST. DISTRICT? YES (X) NO ( )

14. DISTRICT POTENTIAL? YES ( ) NO ( )

15. NAME OF ESTABLISHED DISTRICT: Lafayette Square Historic District

16. THEMATIC CATEGORY: N/A

17. DATE(S) OR PERIOD: 1881

18. STYLE OR DESIGN: vernacular classicism

19. ARCHITECT OR ENGINEER: unknown

20. CONTRACTOR OR BUILDER: unknown

21. ORIGINAL USE, IF APPARENT: dwelling - single family

22. PRESENT USE: same

23. OWNERSHIP: PUBLIC ( ) PRIVATE (X)

24. OWNER'S NAME AND ADDRESS IF KNOWN:

25. OPEN TO PUBLIC? YES ( ) NO (XX)

26. LOCAL CONTACT PERSON OR ORGANIZATION: Landmarks Assoc. of St. Louis

27. OTHER SURVEYS IN WHICH INCLUDED:

28. NO. OF STORIES: 2

29. BASEMENT? YES (XX) NO ( )

30. FOUNDATION MATERIAL: stone

31. WALL CONSTRUCTION: masonry bearing

32. ROOF TYPE AND MATERIAL: gable

33. NO. OF BAYS FRONT 2 SIDE

34. WALL TREATMENT: red brick

35. PLAN SHAPE: rectangular

36. CHANGES (EXPLAIN IN NO. 42): ADDITION ( ) ALTERED ( ) MOVED ( )

37. CONDITION INTERIOR: unknown EXTERIOR: good

38. PRESERVATION UNDERWAY? YES (XX) NO ( )

39. ENDANGERED? BY WHAT? YES ( ) NO (XX)

40. VISIBLE FROM PUBLIC ROAD? YES (XX) NO ( )

41. DISTANCE FROM AND FRONTAGE ON ROAD:

42. FURTHER DESCRIPTION OF IMPORTANT FEATURES

Small two-bay brick residence; attached to 1913 LaSalle Street. Features include segmentally arched two-over-two sash windows an gabled dormer.

43. HISTORY AND SIGNIFICANCE

This residence was constructed in 1881 for ownerJ.P. Schumacher.

44. DESCRIPTION OF ENVIRONMENT AND OUTBUILDINGS

45. SOURCES OF INFORMATION: city records and directories, maps, and site visit

46. PREPARED BY: Barbara Lang

47. ORGANIZATION: Landmarks Assoc.

48. DATE: 1/85

49. REVISION DATE(S): -

RETURN THIS FORM WHEN COMPLETED TO: OFFICE OF HISTORIC PRESERVATION, P.O. BOX 176, JEFFERSON CITY, MISSOURI 65102

IF ADDITIONAL SPACE IS NEEDED, ATTACH SEPARATE SHEET(S) TO THIS FORM

1. NO. 2. COUNTY 4. PRESENT LOCAL NAME(S) OR DESIGNATION(S) 5. OTHER NAME(S) 8. TOWNSHIP RANGE SECTION

MISSOURI OFFICE OF HISTORIC PRESERVATION

ARCHITECTURAL/HISTORIC INVENTORY SURVEY FORM SLC-AS-007-256

1. NO. 132

2. COUNTY

3. LOCATION OF NEGATIVES

4. PRESENT LOCAL NAME(S) OR DESIGNATION(S)

5. OTHER NAME(S)

6. SPECIFIC LEGAL LOCATION
TOWNSHIP _____ RANGE _____ SECTION _____
IF CITY OR TOWN, STREET ADDRESS
1912 LaSalle

7. CITY OR TOWN IF RURAL, VICINITY

8. DESCRIPTION OF LOCATION

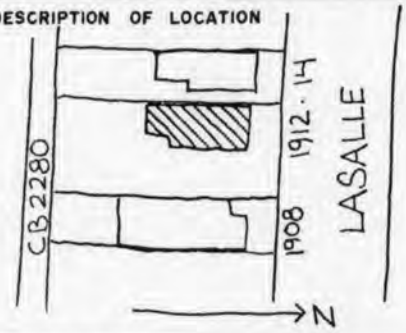

9. COORDINATES UTM
LAT
LONG

10. SITE ( ) STRUCTURE ( )
BUILDING (X) OBJECT ( )

11. ON NATIONAL REGISTER? YES ( ) NO ( )

12. IS IT ELIGIBLE? YES ( ) NO ( )

13. PART OF ESTAB. HIST. DISTRICT? YES (X) NO ( )

14. DISTRICT POTENTIAL? YES ( ) NO ( )

15. NAME OF ESTABLISHED DISTRICT
Lafayette Square (Nat'l Reg.)

16. THEMATIC CATEGORY

17. DATE(S) OR PERIOD
c.1888

18. STYLE OR DESIGN 92 19
Italianate/Mansard/Queen Anne

19. ARCHITECT OR ENGINEER

20. CONTRACTOR OR BUILDER

21. ORIGINAL USE, IF APPARENT
01A

22. PRESENT USE
R1

23. OWNERSHIP PUBLIC ( ) PRIVATE ( )

24. OWNER'S NAME AND ADDRESS IF KNOWN

25. OPEN TO PUBLIC? YES ( ) NO ( )

26. LOCAL CONTACT PERSON OR ORGANIZATION
owner

27. OTHER SURVEYS IN WHICH INCLUDED

28. NO. OF STORIES 2½

29. BASEMENT? YES (X) NO ( )

30. FOUNDATION MATERIAL
stone

31. WALL CONSTRUCTION
masonry bearing

32. ROOF TYPE AND MATERIAL
side gable/? 68

33. NO. OF BAYS FRONT 2 SIDE 20

34. WALL TREATMENT
brick

35. PLAN SHAPE see #8

36. CHANGES (EXPLAIN IN NO. 42) ADDITION ( ) ALTERED ( ) MOVED ( )

37. CONDITION INTERIOR unknown
EXTERIOR fair

38. PRESERVATION UNDERWAY? YES (?) NO ( )

39. ENDANGERED? BY WHAT? YES ( ) NO (X)

40. VISIBLE FROM PUBLIC ROAD? YES (X) NO ( )

41. DISTANCE FROM AND FRONTAGE ON ROAD

42. FURTHER DESCRIPTION OF IMPORTANT FEATURES

Ornate bracketed cornice is metal. Pierced work infill panels inset above windows. East bay, first floor, projects and terminates at base of second floor with shaped work amortisements (metal) at sides of sindows. West--entrance--bay does the same.

43. HISTORY AND SIGNIFICANCE

Good representative example of transition from Italianate/Mansard style to a style that bears the influence of the Queen Anne.

44. DESCRIPTION OF ENVIRONMENT AND OUTBUILDINGS

45. SOURCES OF INFORMATION
City records, old maps, visit to site.

46. PREPARED BY
Debby Wafer

47. ORGANIZATION
Landmarks Assoc.

48. DATE 10/84

49. REVISION DATE(S)

RETURN THIS FORM WHEN COMPLETED TO: OFFICE OF HISTORIC PRESERVATION
P.O. BOX 176
JEFFERSON CITY, MISSOURI 65102
PH. 314-751-4096

IF ADDITIONAL SPACE IS NEEDED, ATTACH SEPARATE SHEET(S) TO THIS FORM

1. NO. 2. COUNTY 4. PRESENT LOCAL NAME(S) OR DESIGNATION(S) 5. OTHER NAME(S) 6. TOWNSHIP RANGE SECTION

TR7

MISSOURI OFFICE OF HISTORIC PRESERVATION
ARCHITECTURAL/HISTORIC INVENTORY SURVEY FORM SLC-AS-004-257

NO. 126

COUNTY N/A

LOCATION OF NEGATIVES Landmarks Assoc.

4. PRESENT LOCAL NAME(S) OR DESIGNATION(S): 1913,15,17 LaSalle Street

5. OTHER NAME(S):

SPECIFIC LEGAL LOCATION TOWNSHIP _____ RANGE _____ SECTION _____

IF CITY OR TOWN, STREET ADDRESS: 1913,15,17 LaSalle Street

CITY OR TOWN: St. Louis IF RURAL, VICINITY

DESCRIPTION OF LOCATION

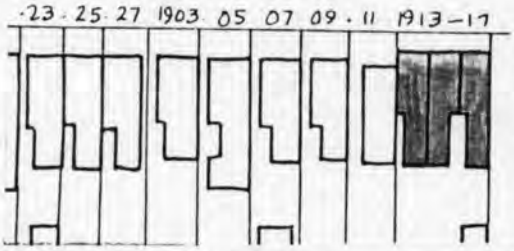

COORDINATES UTM
LAT
LONG

10. SITE ( ) STRUCTURE ( ) BUILDING (XX) OBJECT ( )

11. ON NATIONAL REGISTER? YES (XX) NO ( )

12. IS IT ELIGIBLE? YES ( ) NO ( )

13. PART OF ESTAB. HIST. DISTRICT? YES (XX) NO ( )

14. DISTRICT POTENTIAL? YES ( ) NO ( )

15. NAME OF ESTABLISHED DISTRICT: Lafayette Square Historic District

16. THEMATIC CATEGORY: N/A

17. DATE(S) OR PERIOD: 1881

18. STYLE OR DESIGN: vernacular classicism 19

19. ARCHITECT OR ENGINEER: unknown 50

20. CONTRACTOR OR BUILDER: unknown

21. ORIGINAL USE, IF APPARENT: dwellings - three single family 01A

22. PRESENT USE: same R1

23. OWNERSHIP: PUBLIC ( ) PRIVATE (XX)

24. OWNER'S NAME AND ADDRESS IF KNOWN:

25. OPEN TO PUBLIC? YES ( ) NO (XX)

26. LOCAL CONTACT PERSON OR ORGANIZATION: Landmarks Assoc. of St. Louis

27. OTHER SURVEYS IN WHICH INCLUDED:

28. NO OF STORIES: 2½

29. BASEMENT? YES (XX) NO ( )

30. FOUNDATION MATERIAL: stone

31. WALL CONSTRUCTION: masonry bearing

32. ROOF TYPE AND MATERIAL: gable GB

33. NO. OF BAYS FRONT 3 SIDE 20 40

34. WALL TREATMENT: red brick

35. PLAN SHAPE: rectangular

36. CHANGES (EXPLAIN IN NO. 42): ADDITION ( ) ALTERED ( ) MOVED ( )

37. CONDITION: INTERIOR unknown EXTERIOR good

38. PRESERVATION UNDERWAY? YES (XX) NO ( )

39. ENDANGERED? BY WHAT? YES ( ) NO (XX)

40. VISIBLE FROM PUBLIC ROAD? YES (XX) NO ( )

41. DISTANCE FROM AND FRONTAGE ON ROAD:

42. FURTHER DESCRIPTION OF IMPORTANT FEATURES

Row of three identical townhouses. Features include stone sills and sill brackets, and wood cornices.

PHOTO MUST BE PROVIDED

43. HISTORY AND SIGNIFICANCE

These three identical residences were constructed by owner Phillip Helzel in 1881.

44. DESCRIPTION OF

126 A

1917

126 B

1915

126 C

1913

45. SOURCES OF INFORMATION

city records and directories, maps, and site visit

46. PREPARED BY: Barbara Lang

47. ORGANIZATION: Landmarks Assoc.

48. DATE: 1/85

49. REVISION DATE(S): -

RETURN THIS FORM WHEN COMPLETED TO: OFFICE OF HISTORIC PRESERVATION P.O. BOX 176 JEFFERSON CITY, MISSOURI 65102

IF ADDITIONAL SPACE IS NEEDED, ATTACH SEPARATE SHEET(S) TO THIS FORM

1. NO. 2. COUNTY 4. PRESENT LOCAL NAME(S) OR DESIGNATION(S) 5. OTHER NAME(S) 6. TOWNSHIP RANGE SECTION

MISSOURI OFFICE OF HISTORIC PRESERVATION

ARCHITECTURAL/HISTORIC INVENTORY SURVEY FORM SLL-AS-007-258

1. NO. 121

2. COUNTY

3. LOCATION OF NEGATIVES

4. PRESENT LOCAL NAME(S) OR DESIGNATION(S)

5. OTHER NAME(S)

6. SPECIFIC LEGAL LOCATION
TOWNSHIP _____ RANGE _____ SECTION _____
IF CITY OR TOWN, STREET ADDRESS
1914 LaSalle

7. CITY OR TOWN IF RURAL, VICINITY
St. Louis

8. DESCRIPTION OF LOCATION

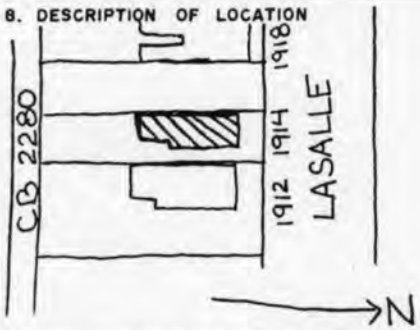

9. COORDINATES UTM
LAT
LONG

10. SITE ( ) STRUCTURE ( )
BUILDING (X) OBJECT ( )

11. ON NATIONAL REGISTER? YES ( ) NO ( )

12. IS IT ELIGIBLE? YES ( ) NO ( )

13. PART OF ESTAB. HIST. DISTRICT? YES (Z) NO ( )

14. DISTRICT POTENTIAL? YES ( ) NO ( )

15. NAME OF ESTABLISHED DISTRICT
Lafayette Square (Nat'l Reg.)

16. THEMATIC CATEGORY

17. DATE(S) OR PERIOD
c.1880

18. STYLE OR DESIGN 40 49
Italianate/Mansard

19. ARCHITECT OR ENGINEER

20. CONTRACTOR OR BUILDER

21. ORIGINAL USE, IF APPARENT
D/A

22. PRESENT USE
S/

23. OWNERSHIP PUBLIC ( ) PRIVATE ( )

24. OWNER'S NAME AND ADDRESS IF KNOWN

25. OPEN TO PUBLIC? YES ( ) NO ( )

26. LOCAL CONTACT PERSON OR ORGANIZATION
owner

27. OTHER SURVEYS IN WHICH INCLUDED

28. NO. OF STORIES 2½

29. BASEMENT? YES (X) NO ( )

30. FOUNDATION MATERIAL
stone

31. WALL CONSTRUCTION
masonry bearing

32. ROOF TYPE AND MATERIAL
side gable/? PR DR

33. NO. OF BAYS FRONT 2 SIDE

34. WALL TREATMENT
brick

35. PLAN SHAPE see #8

36. CHANGES (EXPLAIN IN NO. 42) ADDITION ( ) ALTERED (x) MOVED ( )

37. CONDITION INTERIOR unknown EXTERIOR fair

38. PRESERVATION UNDERWAY? YES (?) NO ( )

39. ENDANGERED? BY WHAT? YES (X) NO ( )
neglect

40. VISIBLE FROM PUBLIC ROAD? YES (X) NO ( )

41. DISTANCE FROM AND FRONTAGE ON ROAD

42. FURTHER DESCRIPTION OF IMPORTANT FEATURES

Entrance on side; second floor balcony on side.
Alteration: front porch has been removed (ornate metal brackets remain) and first floor doors have been converted to windows.
Cornice composed of brick dentils and wood modillions.

43. HISTORY AND SIGNIFICANCE

Good representative example of Italianate/Mansard style.

44. DESCRIPTION OF ENVIRONMENT AND OUTBUILDINGS

45. SOURCES OF INFORMATION

City records, old maps, visit to site.

46. PREPARED BY
Debby Wafer

47. ORGANIZATION
Landmarks Assoc.

48. DATE 10/84

49. REVISION DATE(S)

RETURN THIS FORM WHEN COMPLETED TO: OFFICE OF HISTORIC PRESERVATION
P.O. BOX 176
JEFFERSON CITY, MISSOURI 65102
PH. 314-751-4096

IF ADDITIONAL SPACE IS NEEDED, ATTACH SEPARATE SHEET(S) TO THIS FORM

1. NO. 2. COUNTY 4. PRESENT LOCAL NAME(S) OR DESIGNATION(S) 5. OTHER NAME(S) 6. TOWNSHIP RANGE SECTION

MISSOURI OFFICE OF HISTORIC PRESERVATION

ARCHITECTURAL/HISTORIC INVENTORY SURVEY FORM SLC-AS-007-259

1. NO. 133

2. COUNTY

3. LOCATION OF NEGATIVES

4. PRESENT LOCAL NAME(S) OR DESIGNATION(S)

5. OTHER NAME(S)

6. SPECIFIC LEGAL LOCATION
TOWNSHIP _____ RANGE _____ SECTION _____
IF CITY OR TOWN, STREET ADDRESS
1918-22 LaSalle

7. CITY OR TOWN IF RURAL, VICINITY
St. Louis

8. DESCRIPTION OF LOCATION

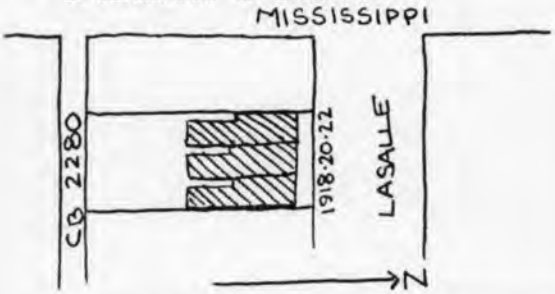

9. COORDINATES UTM
LAT
LONG

10. SITE ( ) STRUCTURE ( )
BUILDING (X) OBJECT ( )

11. ON NATIONAL REGISTER? YES ( ) NO ( )

12. IS IT ELIGIBLE? YES ( ) NO ( )

13. PART OF ESTAB. HIST. DISTRICT? YES (X) NO ( )

14. DISTRICT POTENTIAL? YES ( ) NO ( )

15. NAME OF ESTABLISHED DISTRICT
Lafayette Square (Nat'l Reg.)

16. THEMATIC CATEGORY

17. DATE(S) OR PERIOD
c.1878

18. STYLE OR DESIGN
Italianate/Mansard 50

19. ARCHITECT OR ENGINEER

20. CONTRACTOR OR BUILDER

21. ORIGINAL USE, IF APPARENT
O/A

22. PRESENT USE
R1

23. OWNERSHIP PUBLIC ( ) PRIVATE ( )

24. OWNER'S NAME AND ADDRESS IF KNOWN

25. OPEN TO PUBLIC? YES ( ) NO ( )

26. LOCAL CONTACT PERSON OR ORGANIZATION
owner

27. OTHER SURVEYS IN WHICH INCLUDED

28. NO. OF STORIES 2½

29. BASEMENT? YES (X) NO ( )

30. FOUNDATION MATERIAL
stone

31. WALL CONSTRUCTION
masonry bearing

32. ROOF TYPE AND MATERIAL
side gable

33. NO. OF BAYS FRONT 3 ea. SIDE 20 40

34. WALL TREATMENT
brick

35. PLAN SHAPE see #8

36. CHANGES (EXPLAIN IN NO. 42) ADDITION ( ) ALTERED (XX) MOVED ( )

37. CONDITION
INTERIOR unknown
EXTERIOR good

38. PRESERVATION UNDERWAY? YES (X) NO ( )

39. ENDANGERED? BY WHAT? YES ( ) NO (X)

40. VISIBLE FROM PUBLIC ROAD? YES (X) NO ( )

41. DISTANCE FROM AND FRONTAGE ON ROAD

42. FURTHER DESCRIPTION OF IMPORTANT FEATURES

Originally there was another house on the east end of this row. The enriched wood cornices of these 3 bay front buildings have dentils and modillions. Windows have stone sills with sill brackets.

133A

43. HISTORY AND SIGNIFICANCE

Good representative example of rowhouse in the Italianate/Mansard style.

133B

44. DESCRIPTION OF ENVIRONMENT AND OUTBUILDINGS

45. SOURCES OF INFORMATION

City records, old maps, visit to site.

46. PREPARED BY
Debby Wafer

47. ORGANIZATION
Landmarks Assoc.

48. DATE 10/84

49. REVISION DATE(S)

RETURN THIS FORM WHEN COMPLETED TO: OFFICE OF HISTORIC PRESERVATION
P.O. BOX 176
JEFFERSON CITY, MISSOURI 65102
PH. 314-751-4096

IF ADDITIONAL SPACE IS NEEDED, ATTACH SEPARATE SHEET(S) TO THIS FORM

1. NO. | 2. COUNTY | 4. PRESENT LOCAL NAME(S) OR DESIGNATION(S) | 5. OTHER NAME(S) | 6. TOWNSHIP | RANGE | SECTION

MISSOURI OFFICE OF HISTORIC PRESERVATION

ARCHITECTURAL/HISTORIC INVENTORY SURVEY FORM SLC-AS-007-260

1. NO. 120

2. COUNTY N/A

3. LOCATION OF NEGATIVES Landmarks Assoc.

4. PRESENT LOCAL NAME(S) OR DESIGNATION(S) The Edge restaurant

5. OTHER NAME(S)

6. SPECIFIC LEGAL LOCATION TOWNSHIP _____ RANGE _____ SECTION _____

IF CITY OR TOWN, STREET ADDRESS 2300-06 LaSalle Street

7. CITY OR TOWN St. Louis IF RURAL, VICINITY

8. DESCRIPTION OF LOCATION

9. COORDINATES UTM
LAT
LONG

10. SITE ( ) STRUCTURE ( ) BUILDING (x) OBJECT ( )

11. ON NATIONAL REGISTER? YES ( ) NO (x)

12. IS IT ELIGIBLE? YES ( ) NO (x)

13. PART OF ESTAB. HIST. DISTRICT? YES ( ) NO (x)

14. DISTRICT POTENTIAL? YES ( ) NO ( )

15. NAME OF ESTABLISHED DISTRICT

16. THEMATIC CATEGORY non-contributing

17. DATE(S) OR PERIOD circa 1960s

18. STYLE OR DESIGN commercial

19. ARCHITECT OR ENGINEER unknown

20. CONTRACTOR OR BUILDER unknown

21. ORIGINAL USE, IF APPARENT

22. PRESENT USE restaurant

23. OWNERSHIP PUBLIC ( ) PRIVATE (x)

24. OWNER'S NAME AND ADDRESS IF KNOWN

25. OPEN TO PUBLIC? YES (x) NO ( )

26. LOCAL CONTACT PERSON OR ORGANIZATION Landmarks Assoc, St. Louis

27. OTHER SURVEYS IN WHICH INCLUDED

28. NO. OF STORIES 1

29. BASEMENT? YES ( ) NO ( )

30. FOUNDATION MATERIAL concrete

31. WALL CONSTRUCTION masonry bearing

32. ROOF TYPE AND MATERIAL flat

33. NO. OF BAYS FRONT SIDE

34. WALL TREATMENT red brick

35. PLAN SHAPE rectangular

36. CHANGES (EXPLAIN IN NO. 42) ADDITION ( ) ALTERED ( ) MOVED ( )

37. CONDITION INTERIOR good EXTERIOR good

38. PRESERVATION UNDERWAY? N/A YES ( ) NO ( )

39. ENDANGERED? BY WHAT? YES ( ) NO (x)

40. VISIBLE FROM PUBLIC ROAD? YES (x) NO ( )

41. DISTANCE FROM AND FRONTAGE ON ROAD

42. FURTHER DESCRIPTION OF IMPORTANT FEATURES

43. HISTORY AND SIGNIFICANCE

44. DESCRIPTION OF ENVIRONMENT AND OUTBUILDINGS

45. SOURCES OF INFORMATION

site visit

46. PREPARED BY Barbara Lang

47. ORGANIZATION Landmarks Assoc.

48. DATE 1/85

49. REVISION DATE(S)

RETURN THIS FORM WHEN COMPLETED TO: OFFICE OF HISTORIC PRESERVATION
P.O. BOX 176
JEFFERSON CITY, MISSOURI 65102
PH. 314-751-4096

IF ADDITIONAL SPACE IS NEEDED, ATTACH SEPARATE SHEET(S) TO THIS FORM

1. NO. 2. COUNTY 4. PRESENT LOCAL NAME(S) OR DESIGNATION(S) 5. OTHER NAME(S) 6. TOWNSHIP RANGE SECTION

MISSOURI OFFICE OF HISTORIC PRESERVATION

ARCHITECTURAL/HISTORIC INVENTORY SURVEY FORM SLC-AS-007-261

1. NO. 539

2. COUNTY N/A

3. LOCATION OF NEGATIVES Landmarks Association

4. PRESENT LOCAL NAME(S) OR DESIGNATION(S) 1106 MacKay Place

5. OTHER NAME(S)

6. SPECIFIC LEGAL LOCATION
TOWNSHIP _____ RANGE _____ SECTION _____
IF CITY OR TOWN, STREET ADDRESS 1106 MacKay Place

7. CITY OR TOWN St. Louis IF RURAL, VICINITY

8. DESCRIPTION OF LOCATION

9. COORDINATES UTM
LAT
LONG

10. SITE ( ) STRUCTURE ( ) BUILDING (XX) OBJECT ( )

11. ON NATIONAL REGISTER? YES ( ) NO (XX)

12. IS IT ELIGIBLE? YES (XX) NO ( )

13. PART OF ESTAB. HIST. DISTRICT? YES (XXX) NO ( )

14. DISTRICT POTENTIAL? YES ( ) NO ( )

15. NAME OF ESTABLISHED DISTRICT Lafayette Square Historic Dist.

16. THEMATIC CATEGORY N/A

17. DATE(S) OR PERIOD circa 1904

18. STYLE OR DESIGN vernacular classicism 19

19. ARCHITECT OR ENGINEER unknown

20. CONTRACTOR OR BUILDER unknown

21. ORIGINAL USE, IF APPARENT ~~dwelling - single family~~ OM

22. PRESENT USE ~~dwelling - single family~~

23. OWNERSHIP PUBLIC ( ) PRIVATE (XX) OB AW

24. OWNER'S NAME AND ADDRESS IF KNOWN

25. OPEN TO PUBLIC? YES ( ) NO (XX)

26. LOCAL CONTACT PERSON OR ORGANIZATION Landmarks Assoc. of St. Louis

27. OTHER SURVEYS IN WHICH INCLUDED

28. NO. OF STORIES 1

29. BASEMENT? YES (XX) NO ( )

30. FOUNDATION MATERIAL stone

31. WALL CONSTRUCTION masonry bearing

32. ROOF TYPE AND MATERIAL flat

33. NO. OF BAYS FRONT 3 SIDE

34. WALL TREATMENT red brick

35. PLAN SHAPE rectangula

36. CHANGES (EXPLAIN IN NO. 42) ADDITION ( ) ALTERED ( ) MOVED ( )

37. CONDITION INTERIOR unknown
EXTERIOR good

38. PRESERVATION UNDERWAY? YES (XX) NO ( )

39. ENDANGERED? BY WHAT? YES ( ) NO (XX)

40. VISIBLE FROM PUBLIC ROAD? YES (XX) NO ( )

41. DISTANCE FROM AND FRONTAGE ON ROAD

42. FURTHER DESCRIPTION OF IMPORTANT FEATURES

43. HISTORY AND SIGNIFICANCE

44. DESCRIPTION OF ENVIRONMENT AND OUTBUILDINGS

45. SOURCES OF INFORMATION
city records and directories, maps, and site visit

46. PREPARED BY Barbara Lang

47. ORGANIZATION Landmarks Association

48. DATE 1/85

49. REVISION DATE(S)

RETURN THIS FORM WHEN COMPLETED TO: OFFICE OF HISTORIC PRESERVATION
P.O. BOX 176
JEFFERSON CITY, MISSOURI 65102
PH. 314-751-4096

IF ADDITIONAL SPACE IS NEEDED, ATTACH SEPARATE SHEET(S) TO THIS FORM

1. NO. 2. COUNTY 4. PRESENT LOCAL NAME(S) OR DESIGNATION(S) 5. OTHER NAME(S) 6. TOWNSHIP RANGE SECTION

MISSOURI OFFICE OF HISTORIC PRESERVATION

ARCHITECTURAL/HISTORIC INVENTORY SURVEY FORM SLC-AS-07-262

1. NO. 541

2. COUNTY N/A

3. LOCATION OF NEGATIVES Landmarks Assoc.

4. PRESENT LOCAL NAME(S) OR DESIGNATION(S) 1108 MacKay Place

5. OTHER NAME(S)

6. SPECIFIC LEGAL LOCATION
TOWNSHIP _____ RANGE _____ SECTION _____
IF CITY OR TOWN, STREET ADDRESS 1108 MacKay Place

7. CITY OR TOWN St. Louis IF RURAL, VICINITY

8. DESCRIPTION OF LOCATION

9. COORDINATES UTM
LAT
LONG

10. SITE ( ) STRUCTURE ( ) BUILDING (XX) OBJECT ( )

11. ON NATIONAL REGISTER? YES ( ) NO (XX)

12. IS IT ELIGIBLE? YES (X) NO ( )

13. PART OF ESTAB. HIST. DISTRICT? YES (XX) NO ( )

14. DISTRICT POTENTIAL? YES ( ) NO ( )

15. NAME OF ESTABLISHED DISTRICT
Lafayette Square Historic Dist.

16. THEMATIC CATEGORY N/A

17. DATE(S) OR PERIOD 1904

18. STYLE OR DESIGN vernacular classicism 14

19. ARCHITECT OR ENGINEER unknown

20. CONTRACTOR OR BUILDER ~~George Hill ?~~

21. ORIGINAL USE, IF APPARENT ~~dwelling - single family~~ OM

22. PRESENT USE dwelling - single family

23. OWNERSHIP AW PUBLIC ( ) PRIVATE (XX)

24. OWNER'S NAME AND ADDRESS IF KNOWN

25. OPEN TO PUBLIC? YES ( ) NO (X)

26. LOCAL CONTACT PERSON OR ORGANIZATION Landmarks Assoc. of St. Louis

27. OTHER SURVEYS IN WHICH INCLUDED

28. NO. OF STORIES 1

29. BASEMENT? YES (XX) NO ( )

30. FOUNDATION MATERIAL stone

31. WALL CONSTRUCTION masonry bearing

32. ROOF TYPE AND MATERIAL flat

33. NO. OF BAYS FRONT 3 SIDE

34. WALL TREATMENT red brick

35. PLAN SHAPE rectangular

36. CHANGES (EXPLAIN IN NO. 42) ADDITION ( ) ALTERED (XX) MOVED ( )

37. CONDITION INTERIOR unknown EXTERIOR good

38. PRESERVATION UNDERWAY? YES (XX) NO ( )

39. ENDANGERED? BY WHAT? YES ( ) NO (X)

40. VISIBLE FROM PUBLIC ROAD? YES (XX) NO ( )

41. DISTANCE FROM AND FRONTAGE ON ROAD

42. FURTHER DESCRIPTION OF IMPORTANT FEATURES

-round-arched window openings (obscured by contemporary awnings)

-stone water table, stone sills and sill brackets

-corbeled brick cornice

43. HISTORY AND SIGNIFICANCE

This one story brick residence was constructed in 1904 by George Hill. Cost of construction was given at $2800.

44. DESCRIPTION OF ENVIRONMENT AND OUTBUILDINGS

45. SOURCES OF INFORMATION
city records and directories, mpas, and site visit

46. PREPARED BY Barbara Lang

47. ORGANIZATION Landmarks Assoc.

48. DATE 1/85

49. REVISION DATE(S)

RETURN THIS FORM WHEN COMPLETED TO: OFFICE OF HISTORIC PRESERVATION
P.O. BOX 176
JEFFERSON CITY, MISSOURI 65102
PH. 314-751-4096

IF ADDITIONAL SPACE IS NEEDED, ATTACH SEPARATE SHEET(S) TO THIS FORM

1. NO. 2. COUNTY 4. PRESENT LOCAL NAME(S) OR DESIGNATION(S) 5. OTHER NAME(S) 6. TOWNSHIP RANGE SECTION

MISSOURI OFFICE OF HISTORIC PRESERVATION

ARCHITECTURAL/HISTORIC INVENTORY SURVEY FORM SLC-AS-007-263

1. NO. 540

2. COUNTY N/A

3. LOCATION OF NEGATIVES Landmarks Assoc

4. PRESENT LOCAL NAME(S) OR DESIGNATION(S)
1112-14 MacKay Place

5. OTHER NAME(S)

6. SPECIFIC LEGAL LOCATION
TOWNSHIP _____ RANGE _____ SECTION _____
IF CITY OR TOWN, STREET ADDRESS
1112-14 MacKay Place

7. CITY OR TOWN IF RURAL, VICINITY
St. Louis

8. DESCRIPTION OF LOCATION

9. COORDINATES UTM
LAT
LONG

10. SITE ( ) STRUCTURE ( ) BUILDING (XX) OBJECT ( )

11. ON NATIONAL REGISTER? YES ( ) NO (XX)

12. IS IT ELIGIBLE? YES (XXX) NO ( )

13. PART OF ESTAB. HIST. DISTRICT? YES (XX) NO ( )

14. DISTRICT POTENTIAL? YES ( ) NO ( )

15. NAME OF ESTABLISHED DISTRICT
Lafayette Square Historic Dist.

16. THEMATIC CATEGORY
N/A

17. DATE(S) OR PERIOD
circa 1904

18. STYLE OR DESIGN
vernacular classicism 51

19. ARCHITECT OR ENGINEER
unknown

20. CONTRACTOR OR BUILDER
unknown

21. ORIGINAL USE, IF APPARENT OIB
dwelling - single family

22. PRESENT USE
dwelling - single family

23. OWNERSHIP St PUBLIC ( ) PRIVATE (XX)

24. OWNER'S NAME AND ADDRESS IF KNOWN

25. OPEN TO PUBLIC? YES ( ) NO (XX)

26. LOCAL CONTACT PERSON OR ORGANIZATION
Landmarks Assoc. of St. Louis

27. OTHER SURVEYS IN WHICH INCLUDED

28. NO. OF STORIES 2

29. BASEMENT? YES (XX) NO ( )

30. FOUNDATION MATERIAL
stone

31. WALL CONSTRUCTION
masonry bearing

32. ROOF TYPE AND MATERIAL
flat PR

33. NO. OF BAYS FRONT 4 SIDE 3D

34. WALL TREATMENT
red brick

35. PLAN SHAPE rectangular

36. CHANGES (EXPLAIN IN NO. 42) ADDITION ( ) ALTERED ( ) MOVED ( )

37. CONDITION INTERIOR unknown EXTERIOR good

38. PRESERVATION UNDERWAY? YES (XXX) NO ( )

39. ENDANGERED? BY WHAT? YES ( ) NO (X)

40. VISIBLE FROM PUBLIC ROAD? YES (XX) NO ( )

41. DISTANCE FROM AND FRONTAGE ON ROAD

42. FURTHER DESCRIPTION OF IMPORTANT FEATURES
-segmentally arched window openings

-denticulated brick cornice

-new Elizabethan or stick-style porch roof (obscures segmental relieving arch)

43. HISTORY AND SIGNIFICANCE

44. DESCRIPTION OF ENVIRONMENT AND OUTBUILDINGS

45. SOURCES OF INFORMATION
city records and directories, maps, and site visit

46. PREPARED BY
Barbara Lang

47. ORGANIZATION
Landmarks Assoc.

48. DATE 1/85

49. REVISION DATE(S)

RETURN THIS FORM WHEN COMPLETED TO: OFFICE OF HISTORIC PRESERVATION
P.O. BOX 176
JEFFERSON CITY, MISSOURI 65102
PH. 314-751-4096

IF ADDITIONAL SPACE IS NEEDED, ATTACH SEPARATE SHEET(S) TO THIS FORM

1. NO. 2. COUNTY 4. PRESENT LOCAL NAME(S) OR DESIGNATION(S) 5. OTHER NAME(S) 6. TOWNSHIP RANGE SECTION

1112
1114

MISSOURI OFFICE OF HISTORIC PRESERVATION

ARCHITECTURAL/HISTORIC INVENTORY SURVEY FORM SLC-AS-007-264

1. NO. 534

2. COUNTY N/A

3. LOCATION NEGATIVES Landmarks Assoc.

4. PRESENT LOCAL NAME(S) OR DESIGNATION(S)
1200-02 MacKay Place

5. OTHER NAME(S)

6. SPECIFIC LEGAL LOCATION
TOWNSHIP _____ RANGE _____ SECTION _____
IF CITY OR TOWN, STREET ADDRESS
1200-02 MacKay Place

7. CITY OR TOWN St. Louis IF RURAL, VICINITY

8. DESCRIPTION OF LOCATION

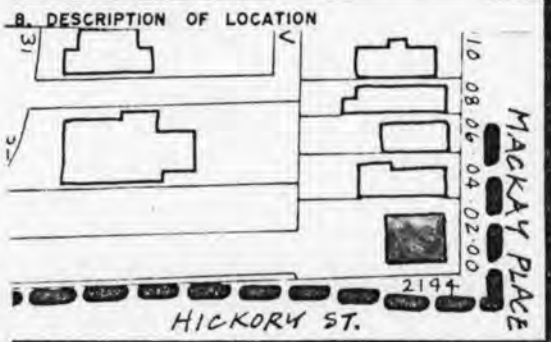

9. COORDINATES UTM
LAT
LONG

10. SITE ( ) STRUCTURE ( )
BUILDING (X) OBJECT ( )

11. ON NATIONAL REGISTER? YES (X) NO ( )

12. IS IT ELIGIBLE? YES ( ) NO ( )

13. PART OF ESTAB. HIST. DISTRICT? YES (X) NO ( )

14. DISTRICT POTENTIAL? YES ( ) NO ( )

15. NAME OF ESTABLISHED DISTRICT
Lafayette Square Hist. Dist.

16. THEMATIC CATEGORY N/A

17. DATE(S) OR PERIOD 1876

18. STYLE OR DESIGN vernacular classicism

19. ARCHITECT OR ENGINEER unknown

20. CONTRACTOR OR BUILDER Ernst Schmidt 51

21. ORIGINAL USE, IF APPARENT dwelling - multi-family

22. PRESENT USE dwelling - multi-family

23. OWNERSHIP PUBLIC ( ) PRIVATE (XX)

24. OWNER'S NAME AND ADDRESS IF KNOWN porch A&W

25. OPEN TO PUBLIC? YES ( ) NO (X)

26. LOCAL CONTACT PERSON OR ORGANIZATION Landmarks Assoc. St. Loui

27. OTHER SURVEYS IN WHICH INCLUDED

28. NO. OF STORIES 2

29. BASEMENT? YES (X) NO ( )

30. FOUNDATION MATERIAL stone

31. WALL CONSTRUCTION masonry bearing

32. ROOF TYPE AND MATERIAL flat 99 PR

33. NO. OF BAYS FRONT 4 SIDE other 30 20

34. WALL TREATMENT red brick

35. PLAN SHAPE rectangular

36. CHANGES (EXPLAIN IN NO. 42) ADDITION ( ) ALTERED ( ) MOVED ( )

37. CONDITION INTERIOR unknown EXTERIOR good

38. PRESERVATION UNDERWAY? YES (XX) NO ( )

39. ENDANGERED? BY WHAT? YES ( ) NO (XX)

40. VISIBLE FROM PUBLIC ROAD? YES (XX) NO ( )

41. DISTANCE FROM AND FRONTAGE ON ROAD

42. FURTHER DESCRIPTION OF IMPORTANT FEATURES

+segmentally arched windows feature pierced wood infill panels above rectangular sash windows

+denticulated cornice

43. HISTORY AND SIGNIFICANCE

A building permit was issued to Ernst Schmidt in 1876 for the construction of this brick flat. Cost of construction was given at $1400. Schmidt also is known to have erected 1208 and 1210 MacKay, and is suspected to have constructed 1204 and 1206 MacKay. Schmidt sold this particular prpoerty in 1881 to August Meuller.

44. DESCRIPTION OF ENVIRONMENT AND OUTBUILDINGS

45. SOURCES OF INFORMATION
city records and directories, maps, and site visit

46. PREPARED BY Barbara Lang

47. ORGANIZATION Landmarks Assoc.

48. DATE 1/85

49. REVISION DATE(S)

RETURN THIS FORM WHEN COMPLETED TO: OFFICE OF HISTORIC PRESERVATION
P.O. BOX 176
JEFFERSON CITY, MISSOURI 65102
PH. 314-751-4096

IF ADDITIONAL SPACE IS NEEDED, ATTACH SEPARATE SHEET(S) TO THIS FORM

1. NO. 2. COUNTY 4. PRESENT LOCAL NAME(S) OR DESIGNATION(S) 5. OTHER NAME(S) 6. TOWNSHIP RANGE SECTION

MISSOURI OFFICE OF HISTORIC PRESERVATION

ARCHITECTURAL/HISTORIC INVENTORY SURVEY FORM SLC-AS-007-265

1. NO. 526

2. COUNTY N/A

3. LOCATION OF NEGATIVES Landmarks Assoc.

4. PRESENT LOCAL NAME(S) OR DESIGNATION(S)
1201-03 MacKay Avenue

5. OTHER NAME(S)
Mt. Pilgrim Missionary Baptist Church

6. SPECIFIC LEGAL LOCATION
TOWNSHIP _____ RANGE _____ SECTION _____
IF CITY OR TOWN, STREET ADDRESS
1201-03 MacKay Avenue

7. CITY OR TOWN IF RURAL, VICINITY
St. Louis

8. DESCRIPTION OF LOCATION

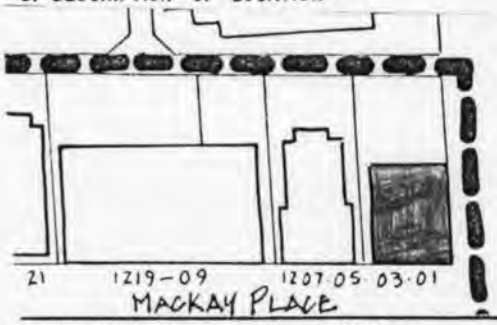

9. COORDINATES UTM
LAT
LONG

10. SITE ( ) STRUCTURE ( ) BUILDING (XX) OBJECT ( )

11. ON NATIONAL REGISTER? YES (XX) NO ( )

12. IS IT ELIGIBLE? YES ( ) NO ( )

13. PART OF ESTAB. HIST. DISTRICT? YES (XX) NO ( )

14. DISTRICT POTENTIAL? YES ( ) NO ( )

15. NAME OF ESTABLISHED DISTRICT
Lafayette Square Hist. Dist.

16. THEMATIC CATEGORY N/A

17. DATE(S) OR PERIOD 1894

18. STYLE OR DESIGN vernacular classicism 89

19. ARCHITECT OR ENGINEER unknown

20. CONTRACTOR OR BUILDER unknown

21. ORIGINAL USE, IF APPARENT church 90A

22. PRESENT USE vacant

23. OWNERSHIP PUBLIC ( ) PRIVATE (X)

24. OWNER'S NAME AND ADDRESS IF KNOWN

25. OPEN TO PUBLIC? YES ( ) NO (X)

26. LOCAL CONTACT PERSON OR ORGANIZATION
Landmarks Assoc. St. Louis

27. OTHER SURVEYS IN WHICH INCLUDED

28. NO. OF STORIES 2

29. BASEMENT? YES (XX) NO ( )

30. FOUNDATION MATERIAL stone

31. WALL CONSTRUCTION masonry bearing

32. ROOF TYPE AND MATERIAL hipped/pyramidal/gable

33. NO. OF BAYS FRONT 4 SIDE 4

34. WALL TREATMENT red brick(painted)

35. PLAN SHAPE square w/tower

36. CHANGES (EXPLAIN IN NO. 42) ADDITION ( ) ALTERED ( ) MOVED ( )

37. CONDITION INTERIOR unknown EXTERIOR good

38. PRESERVATION UNDERWAY? YES ( ) NO (XX)

39. ENDANGERED? BY WHAT? YES ( ) NO (X)

40. VISIBLE FROM PUBLIC ROAD? YES (X) NO ( )

41. DISTANCE FROM

42. FURTHER DESCRIPTION OF IMPORTANT FEATURES

This very simple church is composed of a two-story, hipped-roof body featuring a square plan with a tower on the northwest corner, and a one story, rectangular, gabled-roof annex to the rear. The church is embellished with segmentally arched windows on the lower story, and round-arched windows above. A denticulated cornice is also featured.

43. HISTORY AND SIGNIFICANCE

This two-story brick church was constructed in 1894 by the Congregational City Missionary Society of Saint Louis for a cost of $5500. It was later purchased and used by the Mt. Pilgrim Missionary Baptist Church. Though it was constructed in the late nineteenth century, a cornerstone on the church reads "1936 - ".

44. DESCRIPTION OF ENVIRONMENT AND OUTBUILDINGS

45. SOURCES OF INFORMATION
city records and directories, maps, and site visit

46. PREPARED BY Barbara Lang

47. ORGANIZATION Landmarks Assoc.

48. DATE 1/85

49. REVISION DATE(S)

RETURN THIS FORM WHEN COMPLETED TO: OFFICE OF HISTORIC PRESERVATION
P.O. BOX 176
JEFFERSON CITY, MISSOURI 65102
PH. 314-751-4096

IF ADDITIONAL SPACE IS NEEDED, ATTACH SEPARATE SHEET(S) TO THIS FORM

1. NO. 2. COUNTY 4. PRESENT LOCAL NAME(S) OR DESIGNATION(S) 6. TOWNSHIP RANGE SECTION

MISSOURI OFFICE OF HISTORIC PRESERVATION

ARCHITECTURAL/HISTORIC INVENTORY SURVEY FORM SLC-AS-007-266

1. NO. 537

2. COUNTY N/A

3. LOCATION OF NEGATIVES Landmarks Assoc.

4. PRESENT LOCAL NAME(S) OR DESIGNATION(S)
1204 MacKay Place

5. OTHER NAME(S)

6. SPECIFIC LEGAL LOCATION
TOWNSHIP _____ RANGE _____ SECTION _____
IF CITY OR TOWN, STREET ADDRESS
1204 MacKay Place

7. CITY OR TOWN IF RURAL, VICINITY
St. Louis

8. DESCRIPTION OF LOCATION

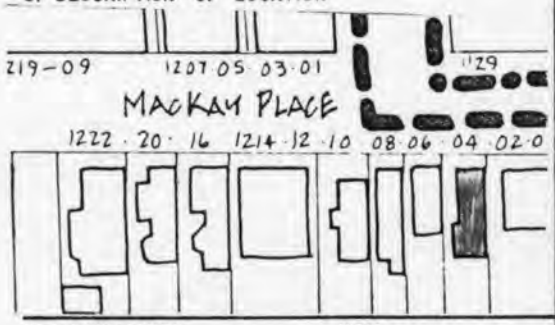

9. COORDINATES UTM
LAT
LONG

10. SITE ( ) STRUCTURE ( ) BUILDING (X) OBJECT ( )

11. ON NATIONAL REGISTER? YES (X) NO ( )

12. IS IT ELIGIBLE? YES ( ) NO ( )

13. PART OF ESTAB. HIST. DISTRICT? YES (X) NO ( )

14. DISTRICT POTENTIAL? YES ( ) NO ( )

15. NAME OF ESTABLISHED DISTRICT
Lafayette Square Hist. Dist.

16. THEMATIC CATEGORY N/A

17. DATE(S) OR PERIOD
circa 1885

18. STYLE OR DESIGN
Italianate 42 49

19. ARCHITECT OR ENGINEER
unknown

20. CONTRACTOR OR BUILDER
unknown

21. ORIGINAL USE, IF APPARENT
dwelling - single family

22. PRESENT USE
dwelling - single family

23. OWNERSHIP PUBLIC ( ) PRIVATE (X) prch Si

24. OWNER'S NAME AND ADDRESS IF KNOWN

25. OPEN TO PUBLIC? YES ( ) NO (X)

26. LOCAL CONTACT PERSON OR ORGANIZATION
Landmarks Assoc. St. Louis

27. OTHER SURVEYS IN WHICH INCLUDED

28. NO. OF STORIES 2

29. BASEMENT? YES (X) NO ( )

30. FOUNDATION MATERIAL
stone

31. WALL CONSTRUCTION
masonry bearing

32. ROOF TYPE AND MATERIAL
flat

33. NO. OF BAYS FRONT 2 SIDE 20 Bays

34. WALL TREATMENT
red brick

35. PLAN SHAPE rectangular

36. CHANGES (EXPLAIN IN NO. 42) ADDITION ( ) ALTERED ( ) MOVED ( )

37. CONDITION INTERIOR unknown EXTERIOR good

38. PRESERVATION UNDERWAY? YES (X) NO ( )

39. ENDANGERED? BY WHAT? YES ( ) NO (X)

40. VISIBLE FROM PUBLIC ROAD? YES (X) NO ( )

41. DISTANCE FROM AND FRONTAGE ON ROAD

42. FURTHER DESCRIPTION OF IMPORTANT FEATURES
Two-story brick residence features side entrance, segmentally arched windows and enriced wood cornice with brackets and decorative pierced work.

43. HISTORY AND SIGNIFICANCE

It is suspected that this house may have been constructed by Ernst Schmidt. Schmidt is known to have constructed the adjacent properties, 1200-02, 1208 and 1210 MacKay in this same period.

44. DESCRIPTION OF ENVIRONMENT AND OUTBUILDINGS

45. SOURCES OF INFORMATION
city records and directories, maps, and site visit

46. PREPARED BY
Barbara Lang

47. ORGANIZATION
Landmarks Assoc.

48. DATE 1/85

49. REVISION DATE(S)

RETURN THIS FORM WHEN COMPLETED TO: OFFICE OF HISTORIC PRESERVATION
P.O. BOX 176
JEFFERSON CITY, MISSOURI 65102
PH. 314-751-4096

IF ADDITIONAL SPACE IS NEEDED, ATTACH SEPARATE SHEET(S) TO THIS FORM

1. NO. | 2. COUNTY | 4. PRESENT LOCAL NAME(S) OR DESIGNATION(S) | 5. OTHER NAME(S) | 6. TOWNSHIP | RANGE | SECTION

MISSOURI OFFICE OF HISTORIC PRESERVATION

ARCHITECTURAL/HISTORIC INVENTORY SURVEY FORM SLC-AS-007-267

1. NO. 523

2. COUNTY N/A

3. LOCATION OF NEGATIVES Landmarks Assoc.

4. PRESENT LOCAL NAME(S) OR DESIGNATION(S) 1205-1207 MacKay Place

5. OTHER NAME(S)

6. SPECIFIC LEGAL LOCATION TOWNSHIP_____ RANGE_____ SECTION_____

IF CITY OR TOWN, STREET ADDRESS 1205-07 MacKay Place

7. CITY OR TOWN St. Louis IF RURAL, VICINITY

8. DESCRIPTION OF LOCATION

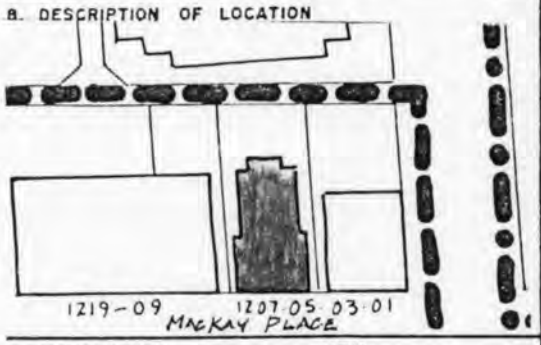

9. COORDINATES UTM

LAT

LONG

10. SITE ( ) STRUCTURE ( ) BUILDING (XX) OBJECT ( )

11. ON NATIONAL REGISTER? YES (XX) NO ( )

12. IS IT ELIGIBLE? YES ( ) NO ( )

13. PART OF ESTAB. HIST. DISTRICT? YES (XX) NO ( )

14. DISTRICT POTENTIAL? YES ( ) NO ( )

15. NAME OF ESTABLISHED DISTRICT Lafayette Square Historic District

16. THEMATIC CATEGORY N/A

17. DATE(S) OR PERIOD circa 1910

18. STYLE OR DESIGN 20th century flat 51

19. ARCHITECT OR ENGINEER unknown

20. CONTRACTOR OR BUILDER unknown

21. ORIGINAL USE, IF APPARENT dwelling - multi family

22. PRESENT USE same Pnch St

23. OWNERSHIP PUBLIC ( ) PRIVATE (XX)

24. OWNER'S NAME AND ADDRESS IF KNOWN

25. OPEN TO PUBLIC? YES ( ) NO (XX)

26. LOCAL CONTACT PERSON OR ORGANIZATION Landmarks Assoc. of St. Louis

27. OTHER SURVEYS IN WHICH INCLUDED

28. NO. OF STORIES 2

29. BASEMENT? YES (XX) NO ( )

30. FOUNDATION MATERIAL stone

31. WALL CONSTRUCTION masonry bearing

32. ROOF TYPE AND MATERIAL flat PR

33. NO. OF BAYS FRONT 4 SIDE 62 30

34. WALL TREATMENT red brick

35. PLAN SHAPE rectangular

36. CHANGES (EXPLAIN IN NO. 42) ADDITION ( ) ALTERED ( ) MOVED ( )

37. CONDITION INTERIOR unknown EXTERIOR good

38. PRESERVATION UNDERWAY? YES (XX) NO ( )

39. ENDANGERED? BY WHAT? YES ( ) NO (XX)

40. VISIBLE FROM PUBLIC ROAD? YES (XX) NO ( )

41. DISTANCE FROM AND FRONTAGE ON ROAD

42. FURTHER DESCRIPTION OF IMPORTANT FEATURES

-Lintel soldier courses.

-Stepped parapet; terra cotta coping.

43. HISTORY AND SIGNIFICANCE

This structure may have been built for owner A. Bruckman by architect C. Felschman. Felschman executed $1500 of repairs on this structure in 1922.

44. DESCRIPTION OF ENVIRONMENT AND OUTBUILDINGS

45. SOURCES OF INFORMATION

city records and directories, maps, and site visit

46. PREPARED BY Barbara Lang

47. ORGANIZATION Landmarks Assoc.

48. DATE 1/85

49. REVISION DATE(S)

RETURN THIS FORM WHEN COMPLETED TO: OFFICE OF HISTORIC PRESERVATION P.O. BOX 176 JEFFERSON CITY, MISSOURI 65102 PH. 314-751-4096

IF ADDITIONAL SPACE IS NEEDED, ATTACH SEPARATE SHEET(S) TO THIS FORM

1. NO. 2. COUNTY 4. PRESENT LOCAL NAME(S) OR DESIGNATION(S) 5. OTHER NAME(S) 6. TOWNSHIP RANGE SECTION

MISSOURI OFFICE OF HISTORIC PRESERVATION

ARCHITECTURAL/HISTORIC INVENTORY SURVEY FORM SLC-AS-007-268

1. NO. 536

2. COUNTY N/A

3. LOCATION OF NEGATIVES Landmarks Assoc.

4. PRESENT LOCAL NAME(S) OR DESIGNATION(S)
1206 MacKay Place

5. OTHER NAME(S)

6. SPECIFIC LEGAL LOCATION
TOWNSHIP _____ RANGE _____ SECTION _____
IF CITY OR TOWN, STREET ADDRESS
1206 MacKay Place

7. CITY OR TOWN IF RURAL, VICINITY
St. Louis

8. DESCRIPTION OF LOCATION

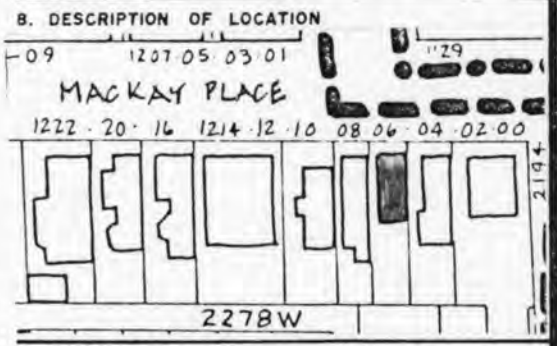

9. COORDINATES UTM
LAT
LONG

10. SITE ( ) STRUCTURE ( ) BUILDING (X) OBJECT ( )

11. ON NATIONAL REGISTER? YES (XX) NO ( )

12. IS IT ELIGIBLE? YES ( ) NO ( )

13. PART OF ESTAB. HIST. DISTRICT? YES (XX) NO ( )

14. DISTRICT POTENTIAL? YES ( ) NO ( )

15. NAME OF ESTABLISHED DISTRICT
Lafayette Square Hist, Dist.

16. THEMATIC CATEGORY
N/A

17. DATE(S) OR PERIOD
circa 1885

18. STYLE OR DESIGN
Italianate 42 19

19. ARCHITECT OR ENGINEER
unknown

20. CONTRACTOR OR BUILDER
unknown

21. ORIGINAL USE, IF APPARENT
dwelling - single family

22. PRESENT USE
vacant

23. OWNERSHIP PUBLIC ( ) PRIVATE (XX)

24. OWNER'S NAME AND ADDRESS IF KNOWN

25. OPEN TO PUBLIC? YES ( ) NO (XX)

26. LOCAL CONTACT PERSON OR ORGANIZATION
Landmarks Assoc. St. Louis

27. OTHER SURVEYS IN WHICH INCLUDED

28. NO. OF STORIES 2

29. BASEMENT? YES (XX) NO ( )

30. FOUNDATION MATERIAL
stone

31. WALL CONSTRUCTION
masonry bearing

32. ROOF TYPE AND MATERIAL
flat

33. NO. OF BAYS FRONT 2 SIDE 20

34. WALL TREATMENT
red brick

35. PLAN SHAPE rectangular

36. CHANGES (EXPLAIN IN NO. 42) ADDITION ( ) ALTERED ( ) MOVED ( )

37. CONDITION INTERIOR unknown EXTERIOR fair

38. PRESERVATION UNDERWAY? YES (XX) NO ( )

39. ENDANGERED? BY WHAT? YES ( ) NO (X)

40. VISIBLE FROM PUBLIC ROAD? YES (X) NO ( )

41. DISTANCE FROM AND FRONTAGE ON ROAD

42. FURTHER DESCRIPTION OF IMPORTANT FEATURES
Two-story brick residence features segmentally arched windows and enriched wood cornice embellished with modillions, brackets and pierced work.

43. HISTORY AND SIGNIFICANCE

It is suspected that this house may have been constructed by Ernst Schmidt. Schmidt is known to have constructed the adjacent properties, 1200-02, 1208 and 1210 MacKay in this same period.

44. DESCRIPTION OF ENVIRONMENT AND OUTBUILDINGS

45. SOURCES OF INFORMATION
city records and directories, maps, and site visit

46. PREPARED BY
Barbara Lang

47. ORGANIZATION
Landmarks Assoc.

48. DATE 1/85

49. REVISION DATE(S)

RETURN THIS FORM WHEN COMPLETED TO: OFFICE OF HISTORIC PRESERVATION
P.O. BOX 176
JEFFERSON CITY, MISSOURI 65102
PH. 314-751-4096

IF ADDITIONAL SPACE IS NEEDED, ATTACH SEPARATE SHEET(S) TO THIS FORM

1. NO. 2. COUNTY 4. PRESENT LOCAL NAME(S) OR DESIGNATION(S) 5. OTHER NAME(S) 6. TOWNSHIP RANGE SECTION

MISSOURI OFFICE OF HISTORIC PRESERVATION

ARCHITECTURAL/HISTORIC INVENTORY SURVEY FORM SLC-AS-007-269

1. NO. 522

2. COUNTY N/A

3. LOCATION OF NEGATIVES Landmarks Assoc.

4. PRESENT LOCAL NAME(S) OR DESIGNATION(S) 1208 MacKay Place

5. OTHER NAME(S)

6. SPECIFIC LEGAL LOCATION
TOWNSHIP _____ RANGE _____ SECTION _____
IF CITY OR TOWN, STREET ADDRESS 1208 MacKay Place

7. CITY OR TOWN St. Louis IF RURAL, VICINITY

8. DESCRIPTION OF LOCATION

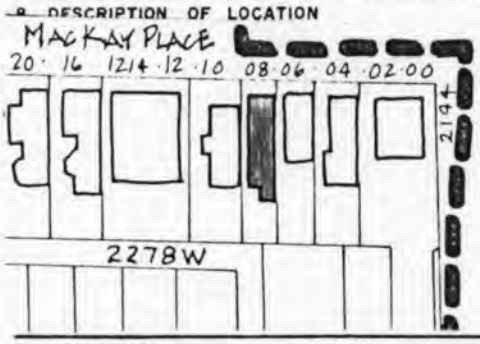

9. COORDINATES UTM
LAT
LONG

10. SITE ( ) STRUCTURE ( ) BUILDING (XX) OBJECT ( )

11. ON NATIONAL REGISTER? YES (X) NO ( )

12. IS IT ELIGIBLE? YES ( ) NO ( )

13. PART OF ESTAB. HIST. DISTRICT? YES (X) NO ( )

14. DISTRICT POTENTIAL? YES ( ) NO ( )

15. NAME OF ESTABLISHED DISTRICT Lafayette Square Hist. Dist.

16. THEMATIC CATEGORY N/A

17. DATE(S) OR PERIOD 1895

18. STYLE OR DESIGN vernacular classicism 52

19. ARCHITECT OR ENGINEER unknown

20. CONTRACTOR OR BUILDER unknown

21. ORIGINAL USE, IF APPARENT dwelling - two-family

22. PRESENT USE dwelling - two-family

23. OWNERSHIP AW PUBLIC ( ) PRIVATE (XX)

24. OWNER'S NAME AND ADDRESS IF KNOWN

25. OPEN TO PUBLIC? YES ( ) NO (XX)

26. LOCAL CONTACT PERSON OR ORGANIZATION Landmarks Assoc. St. Louis

27. OTHER SURVEYS IN WHICH INCLUDED

28. NO. OF STORIES 2

29. BASEMENT? YES (XX) NO ( )

30. FOUNDATION MATERIAL stone

31. WALL CONSTRUCTION masonry bearing

32. ROOF TYPE AND MATERIAL flat w/parapet

33. NO. OF BAYS FRONT 3 SIDE 30

34. WALL TREATMENT red brick

35. PLAN SHAPE rectangular

36. CHANGES (EXPLAIN IN NO. 42) ADDITION ( ) ALTERED ( ) MOVED ( )

37. CONDITION INTERIOR unknown EXTERIOR good

38. PRESERVATION UNDERWAY? YES (XX) NO ( )

39. ENDANGERED? BY WHAT? YES ( ) NO (XX)

40. VISIBLE FROM PUBLIC ROAD? YES (XX) NO ( )

41. DISTANCE FROM AND FRONTAGE ON ROAD

42. FURTHER DESCRIPTION OF IMPORTANT FEATURES

Segmentally arched windows. Original tall, narrow lights have been replaced with square panes, wood panel above.

Denticulated cornice capped by projecting parapet. dentils not rectangular; rather they feature a cyma reversa profile (similar to miniature brackets).

43. HISTORY AND SIGNIFICANCE

A building permit was issued to Mrs, Elise Schmidt in 1895 for the construction of this two family flat. Ernst Schmidt is supected to have constructed a row of five residences on the east side of MacKay, including 1200-02 through 1210.

44. DESCRIPTION OF ENVIRONMENT AND OUTBUILDINGS

45. SOURCES OF INFORMATION
city records and directories, maps, and site visit

46. PREPARED BY Barbara Lang

47. ORGANIZATION Landmarks Assoc.

48. DATE 1/85

49. REVISION DATE(S)

RETURN THIS FORM WHEN COMPLETED TO: OFFICE OF HISTORIC PRESERVATION
P.O. BOX 176
JEFFERSON CITY, MISSOURI 65102
PH. 314-751-4096

IF ADDITIONAL SPACE IS NEEDED, ATTACH SEPARATE SHEET(S) TO THIS FORM

1. NO. 2. COUNTY 4. PRESENT LOCAL NAME(S) OR DESIGNATION(S) 6. TOWNSHIP RANGE SECTION

MISSOURI OFFICE OF HISTORIC PRESERVATION

ARCHITECTURAL/HISTORIC INVENTORY SURVEY FORM

SLC-AS-007-270

1. NO. 529

2. COUNTY N/A

3. LOCATION OF NEGATIVES Landmarks Assoc.

4. PRESENT LOCAL NAME(S) OR DESIGNATION(S)
1209-19 MacKay Place

5. OTHER NAME(S)

6. SPECIFIC LEGAL LOCATION
TOWNSHIP _____ RANGE _____ SECTION _____
IF CITY OR TOWN, STREET ADDRESS
1209-19 MacKay Place

7. CITY OR TOWN IF RURAL, VICINITY
St. Louis

8. DESCRIPTION OF LOCATION

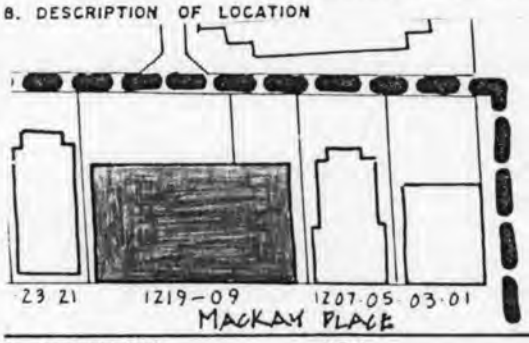

9. COORDINATES UTM
LAT
LONG

10. SITE ( ) STRUCTURE ( )
BUILDING (XX) OBJECT ( )

11. ON NATIONAL REGISTER? YES (XX) NO ( )

12. IS IT ELIGIBLE? YES ( ) NO ( )

13. PART OF ESTAB. HIST. DISTRICT? YES (XX) NO ( )

14. DISTRICT POTENTIAL? YES ( ) NO ( )

15. NAME OF ESTABLISHED DISTRICT
Lafayette Square Historic Dist.

16. THEMATIC CATEGORY
N/A (non-contributing)

17. DATE(S) OR PERIOD
1984/85

18. STYLE OR DESIGN vernacular
~~classicism revival~~

19. ARCHITECT OR ENGINEER
unknown

20. CONTRACTOR OR BUILDER
unknown

21. ORIGINAL USE, IF APPARENT
dwelling - multi family

22. PRESENT USE
same

23. OWNERSHIP PUBLIC ( ) PRIVATE ( )

24. OWNER'S NAME AND ADDRESS IF KNOWN

25. OPEN TO PUBLIC? YES ( ) NO ( )

26. LOCAL CONTACT PERSON OR ORGANIZATION
~~Landmarks Assoc. of St. Louis~~

27. OTHER SURVEYS IN WHICH INCLUDED

28. NO OF STORIES

29. BASEMENT? YES ( ) NO ( )

30. FOUNDATION MATERIAL
concrete

31. WALL CONSTRUCTION
frame

32. ROOF TYPE AND MATERIAL
gable

33. NO. OF BAYS FRONT 19 SIDE

34. WALL TREATMENT
red brick

35. PLAN SHAPE rectangular

36. CHANGES (EXPLAIN IN NO. 42) ADDITION ( ) ALTERED ( ) MOVED ( )

37. CONDITION unknown
INTERIOR _____
EXTERIOR good

38. PRESERVATION UNDERWAY? YES (XX) NO ( )

39. ENDANGERED? BY WHAT? YES ( ) NO (XX)

40. VISIBLE FROM PUBLIC ROAD? YES (XX) NO ( )

41. DISTANCE FROM AND FRONTAGE ON ROAD

42. FURTHER DESCRIPTION OF IMPORTANT FEATURES

43. HISTORY AND SIGNIFICANCE

44. DESCRIPTION OF ENVIRONMENT AND OUTBUILDINGS

45. SOURCES OF INFORMATION
site visit

46. PREPARED BY
Barbara Lang

47. ORGANIZATION
Landmarks Assoc.

48. DATE 1/85

49. REVISION DATE(S)

RETURN THIS FORM WHEN COMPLETED TO: OFFICE OF HISTORIC PRESERVATION
P.O. BOX 176
JEFFERSON CITY, MISSOURI 65102
PH. 314-751-4096

IF ADDITIONAL SPACE IS NEEDED, ATTACH SEPARATE SHEET(S) TO THIS FORM

1. NO. 2. COUNTY 4. PRESENT LOCAL NAME(S) OR DESIGNATION(S) 5. OTHER NAME(S) 6. TOWNSHIP RANGE SECTION

MISSOURI OFFICE OF HISTORIC PRESERVATION

ARCHITECTURAL/HISTORIC INVENTORY SURVEY FORM SLC-AS-007-271

1. NO. 531

2. COUNTY N/A

3. LOCATION OF NEGATIVES Landmarks Assoc.

4. PRESENT LOCAL NAME(S) OR DESIGNATION(S) 1210 MacKay Place

5. OTHER NAME(S)

6. SPECIFIC LEGAL LOCATION
TOWNSHIP _____ RANGE _____ SECTION _____
IF CITY OR TOWN, STREET ADDRESS 1210 MacKay Place

7. CITY OR TOWN St. Louis IF RURAL, VICINITY

8. DESCRIPTION OF LOCATION

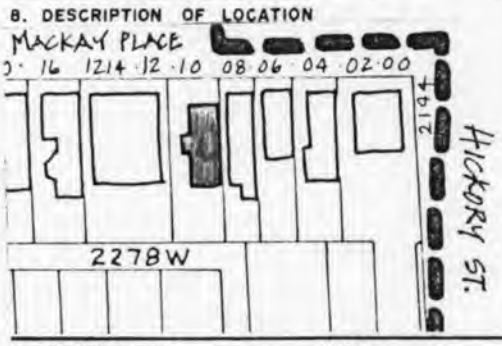

9. COORDINATES UTM
LAT
LONG

10. SITE ( ) STRUCTURE ( ) BUILDING (X) OBJECT ( )

11. ON NATIONAL REGISTER? YES (XX) NO ( )

12. IS IT ELIGIBLE? YES ( ) NO ( )

13. PART OF ESTAB. HIST. DISTRICT? YES (XX) NO ( )

14. DISTRICT POTENTIAL? YES ( ) NO ( )

15. NAME OF ESTABLISHED DISTRICT Lafayette Square Hist. Dist.

16. THEMATIC CATEGORY N/A

17. DATE(S) OR PERIOD 1884 49

18. STYLE OR DESIGN vernacular classicism

19. ARCHITECT OR ENGINEER unknown

20. CONTRACTOR OR BUILDER Ernst Schmidt ?

21. ORIGINAL USE, IF APPARENT dwelling - single family

22. PRESENT USE dwelling - single family

23. OWNERSHIP PUBLIC ( ) PRIVATE (X)

24. OWNER'S NAME AND ADDRESS IF KNOWN

25. OPEN TO PUBLIC? YES ( ) NO (XX)

26. LOCAL CONTACT PERSON OR ORGANIZATION Landmarks Assoc. St. Louis

27. OTHER SURVEYS IN WHICH INCLUDED

28. NO. OF STORIES 2

29. BASEMENT? YES (XX) NO ( )

30. FOUNDATION MATERIAL stone

31. WALL CONSTRUCTION masonry bearing

32. ROOF TYPE AND MATERIAL flat

33. NO. OF BAYS FRONT 2 SIDE 4

34. WALL TREATMENT red brick

35. PLAN SHAPE rectangular

36. CHANGES (EXPLAIN IN NO. 42) ADDITION ( ) ALTERED ( ) MOVED ( )

37. CONDITION INTERIOR unknown EXTERIOR good

38. PRESERVATION UNDERWAY? YES (XX) NO ( )

39. ENDANGERED? BY WHAT? YES ( ) NO (X)

40. VISIBLE FROM PUBLIC ROAD? YES (X) NO ( )

41. DISTANCE FROM AND FRONTAGE ON ROAD

42. FURTHER DESCRIPTION OF IMPORTANT FEATURES

segmentally arched windows

denticulated cornice

43. HISTORY AND SIGNIFICANCE

A building permit was issued to Ernst Schmidt in 1884 for the construction of this two-story brick residence. Cost of construction was given at $1600. Schmidt again received a permit the following year, for the construction of a retaining wall along the rear of this and the adjacent properties.

44. DESCRIPTION OF ENVIRONMENT AND OUTBUILDINGS

45. SOURCES OF INFORMATION

city records and directories, maps, and site visit

46. PREPARED BY Barbara Lang

47. ORGANIZATION Landmarks Assoc.

48. DATE 1/85

49. REVISION DATE(S)

RETURN THIS FORM WHEN COMPLETED TO: OFFICE OF HISTORIC PRESERVATION
P.O. BOX 176
JEFFERSON CITY, MISSOURI 65102
PH. 314-751-4096

IF ADDITIONAL SPACE IS NEEDED, ATTACH SEPARATE SHEET(S) TO THIS FORM

1. NO. 2. COUNTY 4. PRESENT LOCAL NAME(S) OR DESIGNATION(S) 5. OTHER NAME(S) 6. TOWNSHIP RANGE SECTION

MISSOURI OFFICE OF HISTORIC PRESERVATION

ARCHITECTURAL/HISTORIC INVENTORY SURVEY FORM SLC-AS-007-272

1. NO. 527

2. COUNTY N/A

3. LOCATION OF NEGATIVES Landmarks Assoc.

4. PRESENT LOCAL NAME(S) OR DESIGNATION(S)
1212-14 MacKay Place

5. OTHER NAME(S)

6. SPECIFIC LEGAL LOCATION
TOWNSHIP _____ RANGE _____ SECTION _____
IF CITY OR TOWN, STREET ADDRESS
1212-14 MacKay Place

7. CITY OR TOWN IF RURAL, VICINITY
St. Louis

8. DESCRIPTION OF LOCATION

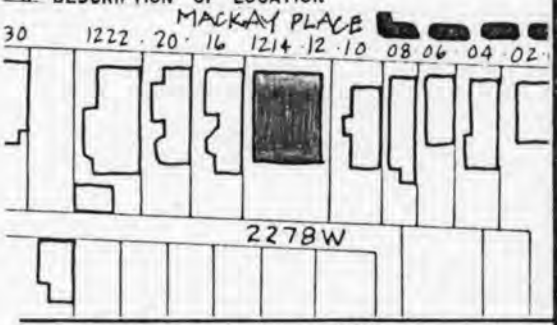

9. COORDINATES UTM
LAT
LONG

10. SITE ( ) STRUCTURE ( ) BUILDING (X) OBJECT ( )

11. ON NATIONAL REGISTER? YES (X) NO ( )

12. IS IT ELIGIBLE? YES ( ) NO ( )

13. PART OF ESTAB. HIST. DISTRICT? YES (X) NO ( )

14. DISTRICT POTENTIAL? YES ( ) NO ( )

15. NAME OF ESTABLISHED DISTRICT
Lafayette Square Hist. Dist.

16. THEMATIC CATEGORY
N/A

17. DATE(S) OR PERIOD
1896

18. STYLE OR DESIGN
vernacular classicism 53

19. ARCHITECT OR ENGINEER
unknown

20. CONTRACTOR OR BUILDER
unknown

21. ORIGINAL USE, IF APPARENT
dwelling - four family

22. PRESENT USE
dwelling - four family

23. OWNERSHIP R1 R1 PUBLIC ( ) PRIVATE (XX)

24. OWNER'S NAME AND ADDRESS IF KNOWN

25. OPEN TO PUBLIC? YES ( ) NO (X)

26. LOCAL CONTACT PERSON OR ORGANIZATION
Landmarks Assoc. St. Louis

27. OTHER SURVEYS IN WHICH INCLUDED

28. NO. OF STORIES 2

29. BASEMENT? YES (XX) NO ( )

30. FOUNDATION MATERIAL
stone

31. WALL CONSTRUCTION
masonry bearing

32. ROOF TYPE AND MATERIAL
flat PR

33. NO. OF BAYS FRONT 4 SIDE 30 4

34. WALL TREATMENT
yellow/red brick

35. PLAN SHAPE rectangular

36. CHANGES (EXPLAIN IN NO. 42) ADDITION ( ) ALTERED ( ) MOVED ( )

37. CONDITION INTERIOR unknown EXTERIOR good

38. PRESERVATION UNDERWAY? YES (XX) NO ( )

39. ENDANGERED? BY WHAT? YES ( ) NO (X)

40. VISIBLE FROM PUBLIC ROAD? YES (XX) NO ( )

41. DISTANCE FROM AND FRONTAGE ON ROAD

42. FURTHER DESCRIPTION OF IMPORTANT FEATURES
Two-story, four-family red brick structure features yellow brick veneer on MacKay Street facade, radiating voussoirs enframing each round/arched window and door opening, and a simple metal cornice which caps a row of ornamental brick fretwork.

43. HISTORY AND SIGNIFICANCE
A building permit was issued in 1986 to Mary Niemetz (widow of Adolphe Niemetz) for the construction of this four family flat.

44. DESCRIPTION OF ENVIRONMENT AND OUTBUILDINGS

45. SOURCES OF INFORMATION
city records and directories, maps, and site visit

46. PREPARED BY
Barbara Lang

47. ORGANIZATION
Landmarks Assoc.

48. DATE 1/85

49. REVISION DATE(S)

RETURN THIS FORM WHEN COMPLETED TO: OFFICE OF HISTORIC PRESERVATION
P.O. BOX 176
JEFFERSON CITY, MISSOURI 65102
PH. 314-751-4096

IF ADDITIONAL SPACE IS NEEDED, ATTACH SEPARATE SHEET(S) TO THIS FORM

1. NO. 2. COUNTY 4. PRESENT LOCAL NAME(S) OR DESIGNATION(S) 5. OTHER NAME(S) 6. TOWNSHIP RANGE SECTION

LEANING

MISSOURI OFFICE OF HISTORIC PRESERVATION

ARCHITECTURAL/HISTORIC INVENTORY SURVEY FORM SLC-AS-007-243

1. NO. 533

2. COUNTY N/A

3. LOCATION OF NEGATIVES Landmarks Assoc.

4. PRESENT LOCAL NAME(S) OR DESIGNATION(S)
1216 MacKay Place

5. OTHER NAME(S)

6. SPECIFIC LEGAL LOCATION
TOWNSHIP _____ RANGE _____ SECTION _____
IF CITY OR TOWN, STREET ADDRESS
1216 MacKay Place

7. CITY OR TOWN St. Louis IF RURAL, VICINITY

8. DESCRIPTION OF LOCATION

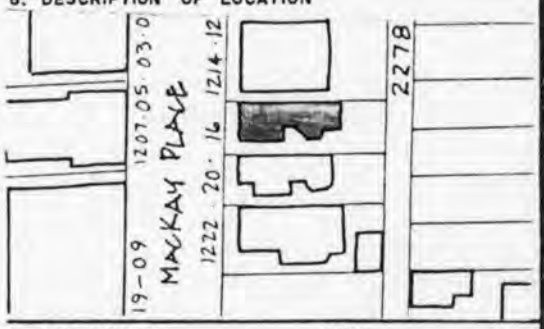

9. COORDINATES UTM
LAT
LONG

10. SITE ( ) STRUCTURE ( ) BUILDING (X) OBJECT ( )

11. ON NATIONAL REGISTER? YES (X) NO ( )

12. IS IT ELIGIBLE? YES ( ) NO ( )

13. PART OF ESTAB. HIST. DISTRICT? YES (X) NO ( )

14. DISTRICT POTENTIAL? YES ( ) NO ( )

15. NAME OF ESTABLISHED DISTRICT
Lafayette Square Hist. Dist.

16. THEMATIC CATEGORY N/A

17. DATE(S) OR PERIOD 1897

18. STYLE OR DESIGN Italianate/Mansard 40 49

19. ARCHITECT OR ENGINEER unknown

20. CONTRACTOR OR BUILDER unknown

21. ORIGINAL USE, IF APPARENT dwelling- single family

22. PRESENT USE dwelling- single family

23. OWNERSHIP PUBLIC ( ) PRIVATE (X)

24. OWNER'S NAME AND ADDRESS IF KNOWN

25. OPEN TO PUBLIC? YES ( ) NO (X)

26. LOCAL CONTACT PERSON OR ORGANIZATION
Landmarks Assoc. St. Louis

27. OTHER SURVEYS IN WHICH INCLUDED

28. NO. OF STORIES 2-1

29. BASEMENT? YES (X) NO ( )

30. FOUNDATION MATERIAL stone

31. WALL CONSTRUCTION masonry bearing

32. ROOF TYPE AND MATERIAL Mansard - slate

33. NO. OF BAYS FRONT 3 SIDE 20 40

34. WALL TREATMENT brick w/stone veneer

35. PLAN SHAPE rect/irre

36. CHANGES (EXPLAIN IN NO. 42) ADDITION ( ) ALTERED ( ) MOVED ( )

37. CONDITION INTERIOR unknown EXTERIOR good

38. PRESERVATION UNDERWAY? YES (X) NO (X)

39. ENDANGERED? BY WHAT? YES ( ) NO (X)

40. VISIBLE FROM PUBLIC ROAD? YES (X) NO ( )

41. DISTANCE FROM AND FRONTAGE ON ROAD

42. FURTHER DESCRIPTION OF IMPORTANT FEATURES

Two story brick residence features stone veneer on MacKay street facade, stone sills and sill brackets, and enriched wood cornice. Bracketed cornice is embellished with pierced work and dentils. 1216 MacKay Place is virtually identical to 1220 MacKay, however this particular structure has a (contemporary) one-story vestibule addition on the primary facade.

43. HISTORY AND SIGNIFICANCE

This Italianate residence is the second structure to stand on the lot, as it was noted on the building certificate of 1897 that the house was to be rebuilt after the tornado of May 27, 1896. This certificate was issued to owner Sarah Weiss.

44. DESCRIPTION OF ENVIRONMENT AND OUTBUILDINGS

45. SOURCES OF INFORMATION
city records and directories, maps, and site visit

46. PREPARED BY Barbara Lang

47. ORGANIZATION Landmarks Assoc.

48. DATE 1/85

49. REVISION DATE(S)

RETURN THIS FORM WHEN COMPLETED TO: OFFICE OF HISTORIC PRESERVATION
P.O. BOX 176
JEFFERSON CITY, MISSOURI 65102
PH. 314-751-4096

IF ADDITIONAL SPACE IS NEEDED, ATTACH SEPARATE SHEET(S) TO THIS FORM

1. NO. 2. COUNTY 4. PRESENT LOCAL NAME(S) OR DESIGNATION(S) 6. TOWNSHIP RANGE SECTION

MISSOURI OFFICE OF HISTORIC PRESERVATION

ARCHITECTURAL/HISTORIC INVENTORY SURVEY FORM SLC-AS-007-274

1. NO. 525

2. COUNTY N/A

3. LOCATION OF NEGATIVES Landmarks Assoc.

4. PRESENT LOCAL NAME(S) OR DESIGNATION(S)
1220 MacKay Place

5. OTHER NAME(S)

6. SPECIFIC LEGAL LOCATION
TOWNSHIP _____ RANGE _____ SECTION _____
IF CITY OR TOWN, STREET ADDRESS
1220 MacKay Place

7. CITY OR TOWN IF RURAL, VICINITY
St. Louis

8. DESCRIPTION OF LOCATION

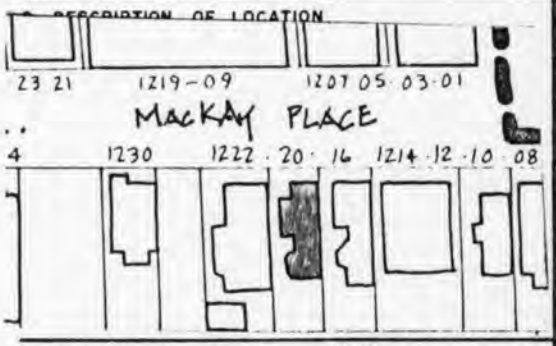

9. COORDINATES UTM
LAT
LONG

10. SITE ( ) STRUCTURE ( ) BUILDING (X) OBJECT ( )

11. ON NATIONAL REGISTER? YES (XX) NO ( )

12. IS IT ELIGIBLE? YES ( ) NO ( )

13. PART OF ESTAB. HIST. DISTRICT? YES (XX) NO ( )

14. DISTRICT POTENTIAL? YES ( ) NO ( )

15. NAME OF ESTABLISHED DISTRICT
Lafayette Square Hist. Dist

16. THEMATIC CATEGORY
N/A

17. DATE(S) OR PERIOD
circa 1897

18. STYLE OR DESIGN 40
Italianate/Mansard 49

19. ARCHITECT OR ENGINEER
unknown

20. CONTRACTOR OR BUILDER
unknown

21. ORIGINAL USE, IF APPARENT
dwelling - single family

22. PRESENT USE
dwelling - single family

23. OWNERSHIP St PUBLIC ( ) PRIVATE (XX)

24. OWNER'S NAME AND ADDRESS IF KNOWN

25. OPEN TO PUBLIC? YES ( ) NO (XX)

26. LOCAL CONTACT PERSON OR ORGANIZATION
Landmarks Assoc. St. Louis

27. OTHER SURVEYS IN WHICH INCLUDED

28. NO. OF STORIES 2

29. BASEMENT? YES (XX) NO ( )

30. FOUNDATION MATERIAL
stone

31. WALL CONSTRUCTION
masonry bearing

32. ROOF TYPE AND MATERIAL
mansard-asphalt

33. NO. OF BAYS FRONT 3 SIDE 30 40

34. WALL TREATMENT
brick w/stone veneer

35. PLAN SHAPE rect/irreg.

36. CHANGES (EXPLAIN IN NO. 42) ADDITION ( ) ALTERED ( ) MOVED ( )

37. CONDITION INTERIOR unknown EXTERIOR good

38. PRESERVATION UNDERWAY? YES (X) NO ( )

39. ENDANGERED? BY WHAT? YES ( ) NO (X)

40. VISIBLE FROM PUBLIC ROAD? YES (X) NO ( )

41. DISTANCE FROM AND FRONTAGE ON ROAD

42. FURTHER DESCRIPTION OF IMPORTANT FEATURES
Two story brick residence features stone veneer on MacKay Place facade, stone sills with stone sill brackets, and an enriched wood cornice. Bracketed cornice is embellished with pierced work and dentils. 1220 MacKay is virtually identical to 1216 MacKay.

43. HISTORY AND SIGNIFICANCE
This Italianate residence is very similar to the two adjacent structures at 1216 and 1222 MacKay, thus it is suspected that the three may have been constructed by the same contractor.

44. DESCRIPTION OF ENVIRONMENT AND OUTBUILDINGS

45. SOURCES OF INFORMATION
city records and directories, maps, and site visit

46. PREPARED BY
Barbara Lang

47. ORGANIZATION
Landmarks Assoc.

48. DATE 1/85

49. REVISION DATE(S)

RETURN THIS FORM WHEN COMPLETED TO: OFFICE OF HISTORIC PRESERVATION
P.O. BOX 176
JEFFERSON CITY, MISSOURI 65102
PH. 314-751-4096

IF ADDITIONAL SPACE IS NEEDED, ATTACH SEPARATE SHEET(S) TO THIS FORM

1. NO. 2. COUNTY 4. PRESENT LOCAL NAME(S) OR DESIGNATION(S) 5. OTHER NAME(S) 6. TOWNSHIP RANGE SECTION

MISSOURI OFFICE OF HISTORIC PRESERVATION

ARCHITECTURAL/HISTORIC INVENTORY SURVEY FORM SLC-AS-007-275

1. NO. 532

2. COUNTY N/A

3. LOCATION OF NEGATIVES Landmarks Assoc.

4. PRESENT LOCAL NAME(S) OR DESIGNATION(S)
1221-23 MacKay Avenue

5. OTHER NAME(S)

6. SPECIFIC LEGAL LOCATION
TOWNSHIP _____ RANGE _____ SECTION _____
IF CITY OR TOWN, STREET ADDRESS
1221-23 MacKay Avenue

7. CITY OR TOWN St. Louis IF RURAL, VICINITY

8. DESCRIPTION OF LOCATION

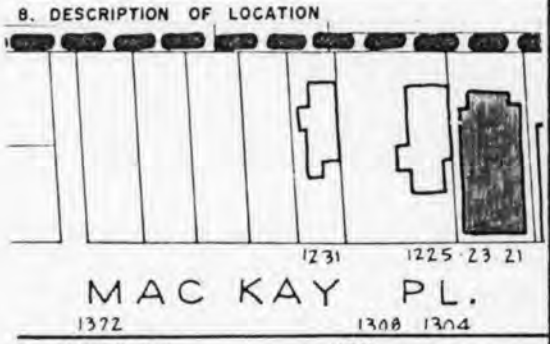

9. COORDINATES UTM
LAT
LONG

10. SITE ( ) STRUCTURE ( ) BUILDING (XX) OBJECT ( )

11. ON NATIONAL REGISTER? YES (XX) NO ( )

12. IS IT ELIGIBLE? YES ( ) NO ( )

13. PART OF ESTAB. HIST. DISTRICT? YES (XX) NO ( )

14. DISTRICT POTENTIAL? YES ( ) NO ( )

15. NAME OF ESTABLISHED DISTRICT
Lafayette Square Hist. Dist.

16. THEMATIC CATEGORY N/A

17. DATE(S) OR PERIOD 1908

18. STYLE OR DESIGN 20th century flat 53

19. ARCHITECT OR ENGINEER Louis Kopp R1

20. CONTRACTOR OR BUILDER same

21. ORIGINAL USE, IF APPARENT dwelling-four family

22. PRESENT USE dwelling-four family

23. OWNERSHIP PUBLIC ( ) PRIVATE (X)

24. OWNER'S NAME AND ADDRESS IF KNOWN

25. OPEN TO PUBLIC? YES ( ) NO (X)

26. LOCAL CONTACT PERSON OR ORGANIZATION
Landmarks Assoc. St. Louis

27. OTHER SURVEYS IN WHICH INCLUDED

28. NO. OF STORIES 2

29. BASEMENT? YES (XX) NO ( )

30. FOUNDATION MATERIAL stone

31. WALL CONSTRUCTION masonry bearing

32. ROOF TYPE AND MATERIAL flat PR

33. NO. OF BAYS FRONT 4 SIDE 30 50 40

34. WALL TREATMENT red brick

35. PLAN SHAPE rectangular

36. CHANGES (EXPLAIN IN NO. 42) ADDITION ( ) ALTERED ( ) MOVED ( )

37. CONDITION unknown
INTERIOR _____
EXTERIOR good

38. PRESERVATION UNDERWAY? YES (XX) NO ( )

39. ENDANGERED? BY WHAT? YES ( ) NO (XX)

40. VISIBLE FROM PUBLIC ROAD? YES (XX) NO ( )

41. DISTANCE FROM AND FRONTAGE ON ROAD

42. FURTHER DESCRIPTION OF IMPORTANT FEATURES

This two-story, four-family structure features a stone sill course at the first floor level, buff brick below the stone course, an ornamental metal cornice beneath rows of brick corbeling, and a small gabled parapet. A low stone retaining wall defines the property line

43. HISTORY AND SIGNIFICANCE

This brick flat was constructed in 1908 by Louis Kopp for property owner Henry Oldeg.

44. DESCRIPTION OF ENVIRONMENT AND OUTBUILDINGS

45. SOURCES OF INFORMATION
city records and directories, maps, and site visit

46. PREPARED BY Barbara Lang

47. ORGANIZATION Landmarks Assoc.

48. DATE 1/85

49. REVISION DATE(S)

RETURN THIS FORM WHEN COMPLETED TO: OFFICE OF HISTORIC PRESERVATION
P.O. BOX 176
JEFFERSON CITY, MISSOURI 65102
PH. 314-751-4096

IF ADDITIONAL SPACE IS NEEDED, ATTACH SEPARATE SHEET(S) TO THIS FORM

1. NO. 2. COUNTY 4. PRESENT LOCAL NAME(S) OR DESIGNATION(S) 5. OTHER NAME(S) 6. TOWNSHIP RANGE SECTION

MISSOURI OFFICE OF HISTORIC PRESERVATION

ARCHITECTURAL/HISTORIC INVENTORY SURVEY FORM SLC-AS-007-276

1. NO. 520

2. COUNTY N/A

3. LOCATION OF NEGATIVES Landmarks Assoc.

4. PRESENT LOCAL NAME(S) OR DESIGNATION(S)
1222 MacKay Place

5. OTHER NAME(S)

6. SPECIFIC LEGAL LOCATION
TOWNSHIP _____ RANGE _____ SECTION _____
IF CITY OR TOWN, STREET ADDRESS
1222 MacKay Place

7. CITY OR TOWN St. Louis IF RURAL, VICINITY

8. DESCRIPTION OF LOCATION

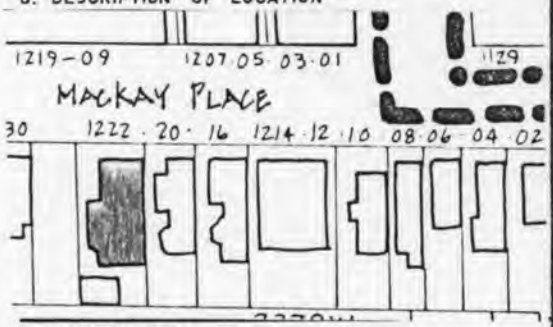

9. COORDINATES UTM
LAT
LONG

10. SITE ( ) STRUCTURE ( ) BUILDING (XX) OBJECT ( )

11. ON NATIONAL REGISTER? YES (X) NO ( )

12. IS IT ELIGIBLE? YES ( ) NO ( )

13. PART OF ESTAB. HIST. DISTRICT? YES (XX) NO ( )

14. DISTRICT POTENTIAL? YES ( ) NO ( )

15. NAME OF ESTABLISHED DISTRICT
Lafayette Square Hist. Dist

16. THEMATIC CATEGORY N/A

17. DATE(S) OR PERIOD circa 1897

18. STYLE OR DESIGN Italianate/Mansard 40 A

19. ARCHITECT OR ENGINEER unknown

20. CONTRACTOR OR BUILDER unknown

21. ORIGINAL USE, IF APPARENT dwelling - single family

22. PRESENT USE dwelling - single family

23. OWNERSHIP si PUBLIC ( ) PRIVATE (X)

24. OWNER'S NAME AND ADDRESS IF KNOWN

25. OPEN TO PUBLIC? YES ( ) NO (XX)

26. LOCAL CONTACT PERSON OR ORGANIZATION Landmarks Assoc. St. Louis

27. OTHER SURVEYS IN WHICH INCLUDED

28. NO. OF STORIES 2

29. BASEMENT? YES (XX) NO ( )

30. FOUNDATION MATERIAL stone

31. WALL CONSTRUCTION masonry bearing

32. ROOF TYPE AND MATERIAL mansard - slate F

33. NO. OF BAYS FRONT 3 SIDE 5 20 30 40

34. WALL TREATMENT brick w/stone veneer

35. PLAN SHAPE rect/irreg,

36. CHANGES (EXPLAIN IN NO. 42) ADDITION ( ) ALTERED ( ) MOVED ( )

37. CONDITION INTERIOR unknown EXTERIOR good

38. PRESERVATION UNDERWAY? YES (XX) NO ( )

39. ENDANGERED? BY WHAT? YES ( ) NO (X)

40. VISIBLE FROM PUBLIC ROAD? YES (XX) NO ( )

41. DISTANCE FROM AND FRONTAGE ON ROAD

42. FURTHER DESCRIPTION OF IMPORTANT FEATURES
Two story brick residence features stone veneer on MacKay Place facade, stone sills with stone sill brackets, and an enriched wood cornice. Bracketed cornice is embellished with pierced work and dentils. Cornice details and roof shape very similar to 1216 and 1220 MacKay Place. Side (south) elevation (cont.)

A

43. HISTORY AND SIGNIFICANCE
Deatiling of this Italianate residence is very similar to that on nearby residences at 1216 and 1222 MacKay, thus it is suspected the structures were built at aproximately the same time. The three may also have been constructed by the same contractor.

44. DESCRIPTION OF ENVIRONMENT AND OUTBUILDINGS

45. SOURCES OF INFORMATION
city records and directories, maps, and site visit

46. PREPARED BY Barbara Lang

47. ORGANIZATION Landmarks Assoc.

48. DATE 1/85

49. REVISION DATE(S)

RETURN THIS FORM WHEN COMPLETED TO: OFFICE OF HISTORIC PRESERVATION
P.O. BOX 176
JEFFERSON CITY, MISSOURI 65102
PH. 314-751-4096

IF ADDITIONAL SPACE IS NEEDED, ATTACH SEPARATE SHEET(S) TO THIS FORM

1. NO. 2. COUNTY 4. PRESENT LOCAL NAME(S) OR DESIGNATION(S) 5. OTHER NAME(S) 6. TOWNSHIP RANGE SECTION

SLC-AS-007-276

1222 MacKay Place cont.

42. Further Description of Important Features:

features large five-sided bay with attached Eastlake-detailed porch, segmentally arched windows, and very geometric corbeled cornice.

B

MISSOURI OFFICE OF HISTORIC PRESERVATION

ARCHITECTURAL/HISTORIC INVENTORY SURVEY FORM

SLC-AS-007-277

1. NO. 538

2. COUNTY N/A

3. LOCATION OF NEGATIVES Landmarks Assoc.

4. PRESENT LOCAL NAME(S) OR DESIGNATION(S)
1225 MacKay Place

5. OTHER NAME(S)

6. SPECIFIC LEGAL LOCATION
TOWNSHIP _____ RANGE _____ SECTION _____
IF CITY OR TOWN, STREET ADDRESS
1225 MacKay Place

7. CITY OR TOWN IF RURAL, VICINITY
St. Louis

8. DESCRIPTION OF LOCATION

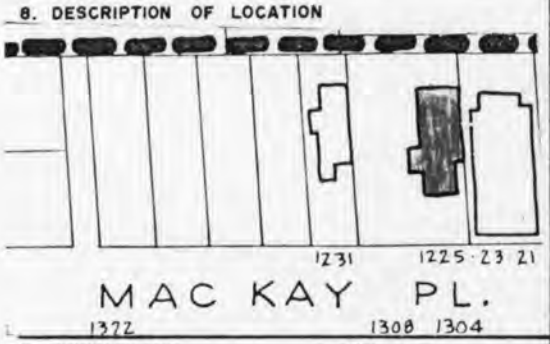

9. COORDINATES UTM
LAT
LONG

10. SITE ( ) STRUCTURE ( )
BUILDING (XX) OBJECT ( )

11. ON NATIONAL REGISTER? YES (XX) NO ( )

12. IS IT ELIGIBLE? YES ( ) NO ( )

13. PART OF ESTAB. HIST. DISTRICT? YES (XX) NO ( )

14. DISTRICT POTENTIAL? YES ( ) NO ( )

15. NAME OF ESTABLISHED DISTRICT
Lafayette Square Historic District

16. THEMATIC CATEGORY
N/A

17. DATE(S) OR PERIOD
circa 1885

18. STYLE OR DESIGN
vernacular classicism 49

19. ARCHITECT OR ENGINEER
unknown

20. CONTRACTOR OR BUILDER
unknown

21. ORIGINAL USE, IF APPARENT
dwelling - single family

22. PRESENT USE
same

23. OWNERSHIP PUBLIC ( ) PRIVATE (XX)

24. OWNER'S NAME AND ADDRESS IF KNOWN

25. OPEN TO PUBLIC? YES ( ) NO (XX)

26. LOCAL CONTACT PERSON OR ORGANIZATION
Landmarks Assoc. of St. Louis

27. OTHER SURVEYS IN WHICH INCLUDED

28. NO. OF STORIES 2

29. BASEMENT? YES (XX) NO ( )

30. FOUNDATION MATERIAL
stone

31. WALL CONSTRUCTION
masonry bearing

32. ROOF TYPE AND MATERIAL
gable

33. NO. OF BAYS FRONT 3 SIDE 3 20 59

34. WALL TREATMENT
red brick

35. PLAN SHAPE rectangular

36. CHANGES (EXPLAIN IN NO. 42) ADDITION ( ) ALTERED ( ) MOVED ( )

37. CONDITION
INTERIOR unknown
EXTERIOR good

38. PRESERVATION UNDERWAY? YES (XX) NO ( )

39. ENDANGERED? BY WHAT? YES ( ) NO (XX)

40. VISIBLE FROM PUBLIC ROAD? YES (X) NO ( )

41. DISTANCE FROM AND

42. FURTHER DESCRIPTION OF IMPORTANT FEATURES

Two story brick residence features set back entrance bay on MacKay Place facade. In addition, windows employed on the MacKay Place elevation are very tall, narrow two-over-two lights. All windows embellished with iron lintels featuring low relief floral ornamentation. Gable end features returned cornice; horizontal siding.

43. HISTORY AND SIGNIFICANCE

44. DESCRIPTION OF ENVIRONMENT AND OUTBUILDINGS

Three foot corsed stone retaining wall.

45. SOURCES OF INFORMATION

city records and directories, maps, and site visit

46. PREPARED BY
Barbara Lang

47. ORGANIZATION
Landmarks Assoc.

48. DATE 1/85

49. REVISION DATE(S)

RETURN THIS FORM WHEN COMPLETED TO: OFFICE OF HISTORIC PRESERVATION
P.O. BOX 176
JEFFERSON CITY, MISSOURI 65102
PH. 314-751-4096

IF ADDITIONAL SPACE IS NEEDED, ATTACH SEPARATE SHEET(S) TO THIS FORM

1. NO. 2. COUNTY 4. PRESENT LOCAL NAME(S) OR DESIGNATION(S) 5. OTHER NAME(S) 6. TOWNSHIP RANGE SECTION

MISSOURI OFFICE OF HISTORIC PRESERVATION

ARCHITECTURAL/HISTORIC INVENTORY SURVEY FORM SLC-A5-007-278

1. NO. 530

2. COUNTY N/A

3. LOCATION OF NEGATIVES Landmarks Assoc.

4. PRESENT LOCAL NAME(S) OR DESIGNATION(S) 1230 MacKay Place

5. OTHER NAME(S)

6. SPECIFIC LEGAL LOCATION
TOWNSHIP _____ RANGE _____ SECTION _____
IF CITY OR TOWN, STREET ADDRESS
1230 MacKay Place

7. CITY OR TOWN St. Louis IF RURAL, VICINITY

8. DESCRIPTION OF LOCATION

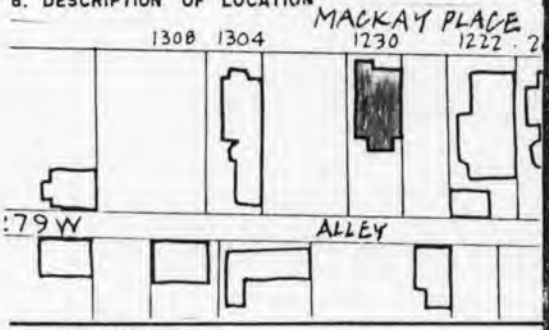

9. COORDINATES UTM
LAT
LONG

10. SITE ( ) STRUCTURE ( )
BUILDING (XX) OBJECT ( )

11. ON NATIONAL REGISTER? YES (XX) NO ( )

12. IS IT ELIGIBLE? YES ( ) NO ( )

13. PART OF ESTAB. HIST. DISTRICT? YES (XX) NO ( )

14. DISTRICT POTENTIAL? YES ( ) NO ( )

15. NAME OF ESTABLISHED DISTRICT
Lafayette Square Hist. Dist.

16. THEMATIC CATEGORY N/A

17. DATE(S) OR PERIOD 1889

18. STYLE OR DESIGN vernacular classicism 52

19. ARCHITECT OR ENGINEER unknown

20. CONTRACTOR OR BUILDER Ernst Preisler ?

21. ORIGINAL USE, IF APPARENT. dwelling - two-family

22. PRESENT USE dwelling - two-family

23. OWNERSHIP PUBLIC ( ) PRIVATE (X)

24. OWNER'S NAME AND ADDRESS IF KNOWN

25. OPEN TO PUBLIC? YES ( ) NO (X)

26. LOCAL CONTACT PERSON OR ORGANIZATION Landmarks Assoc. St. Louis

27. OTHER SURVEYS IN WHICH INCLUDED

28. NO. OF STORIES 2

29. BASEMENT? YES (XX) NO ( )

30. FOUNDATION MATERIAL stone

31. WALL CONSTRUCTION masonry bearing

32. ROOF TYPE AND MATERIAL flat

33. NO. OF BAYS FRONT 4 SIDE 20 30

34. WALL TREATMENT red brick

35. PLAN SHAPE rectangular

36. CHANGES (EXPLAIN IN NO. 42) ADDITION ( ) ALTERED (?) MOVED ( )

37. CONDITION INTERIOR unknown EXTERIOR good

38. PRESERVATION UNDERWAY? YES (XX) NO ( )

39. ENDANGERED? BY WHAT? YES ( ) NO (X)

40. VISIBLE FROM PUBLIC ROAD? YES (XX) NO ( )

41. DISTANCE FROM AND FRONTAGE ON ROAD

42. FURTHER DESCRIPTION OF IMPORTANT FEATURES

Two-story brick residence features brick segmental relieving arches and brick sills, denticulated wood cornice. Roof appears to have been lowered; facade may have been rebuilt.

43. HISTORY AND SIGNIFICANCE

Ernst Preisler was issued a building permit in 1889 for the construction of this residence. Cost of construction was given at $2500.

44. DESCRIPTION OF ENVIRONMENT AND OUTBUILDINGS

45. SOURCES OF INFORMATION

city records and directories, maps, and site visit

46. PREPARED BY Barbara Lang

47. ORGANIZATION Landmarks Assoc.

48. DATE 1/85

49. REVISION DATE(S)

RETURN THIS FORM WHEN COMPLETED TO: OFFICE OF HISTORIC PRESERVATION
P.O. BOX 176
JEFFERSON CITY, MISSOURI 65102
PH. 314-751-4096

IF ADDITIONAL SPACE IS NEEDED, ATTACH SEPARATE SHEET(S) TO THIS FORM

1. NO. 2. COUNTY 4. PRESENT LOCAL NAME(S) OR DESIGNATION(S) 5. OTHER NAME(S) 6. TOWNSHIP RANGE SECTION

MISSOURI OFFICE OF HISTORIC PRESERVATION

ARCHITECTURAL/HISTORIC INVENTORY SURVEY FORM SLC-PS-007-279

1. NO. 528

2. COUNTY N/A

3. LOCATION OF NEGATIVES Landmarks Assoc.

4. PRESENT LOCAL NAME(S) OR DESIGNATION(S) 1231 MacKay Place

5. OTHER NAME(S)

6. SPECIFIC LEGAL LOCATION
TOWNSHIP _____ RANGE _____ SECTION _____
IF CITY OR TOWN, STREET ADDRESS 1231 MacKay Place

7. CITY OR TOWN St. Louis IF RURAL, VICINITY

8. DESCRIPTION OF LOCATION

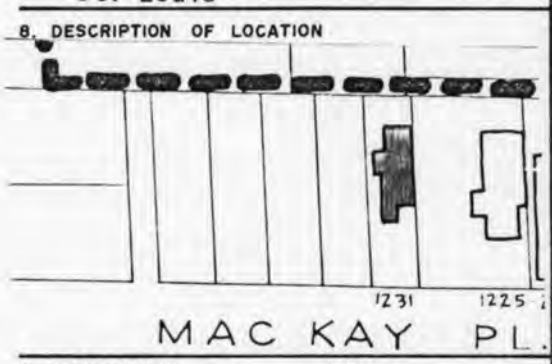

9. COORDINATES UTM
LAT
LONG

10. SITE ( ) STRUCTURE ( ) BUILDING (XX) OBJECT ( )

11. ON NATIONAL REGISTER? YES (XX) NO ( )

12. IS IT ELIGIBLE? YES ( ) NO ( )

13. PART OF ESTAB. HIST. DISTRICT? YES (XX) NO ( )

14. DISTRICT POTENTIAL? YES ( ) NO ( )

15. NAME OF ESTABLISHED DISTRICT
Lafayette Square Historic District

16. THEMATIC CATEGORY N/A

17. DATE(S) OR PERIOD circa 1875

18. STYLE OR DESIGN vernacular classicism 59

19. ARCHITECT OR ENGINEER unknown

20. CONTRACTOR OR BUILDER unknown

21. ORIGINAL USE, IF APPARENT dwelling - two family

22. PRESENT USE dwelling - single family

23. OWNERSHIP PUBLIC ( ) PRIVATE (XX)

24. OWNER'S NAME AND ADDRESS IF KNOWN

25. OPEN TO PUBLIC? YES ( ) NO (XX)

26. LOCAL CONTACT PERSON OR ORGANIZATION
Landmarks Assoc. of St. Louis

27. OTHER SURVEYS IN WHICH INCLUDED

28. NO. OF STORIES 2

29. BASEMENT? YES (XX) NO ( )

30. FOUNDATION MATERIAL stone

31. WALL CONSTRUCTION masonry bearing

32. ROOF TYPE AND MATERIAL flat

33. NO. OF BAYS FRONT 2 SIDE 4

34. WALL TREATMENT stone and brick

35. PLAN SHAPE rectangular

36. CHANGES (EXPLAIN IN NO. 42) ADDITION (?) ALTERED ( ) MOVED ( )

37. CONDITION INTERIOR unknown EXTERIOR good

38. PRESERVATION UNDERWAY? YES (XX) NO ( )

39. ENDANGERED? BY WHAT? YES ( ) NO (XX)

40. VISIBLE FROM PUBLIC ROAD? YES (XX) NO ( )

41. DISTANCE FROM AND FRONTAGE ON ROAD

42. FURTHER DESCRIPTION OF IMPORTANT FEATURES

Very simple two story structure features rectangular sash windows with stone sills and lintels. Appears that brick second story is a later addition to the stone base. Newer cornice.

43. HISTORY AND SIGNIFICANCE

This structure was built before 1883, as it is illustrated on G.M. Hopkin's 1883 map of Lafayette Square.

44. DESCRIPTION OF ENVIRONMENT AND OUTBUILDINGS

45. SOURCES OF INFORMATION

city records and directories, maps, and site visit

46. PREPARED BY Barbara Lang

47. ORGANIZATION Landmarks Assoc.

48. DATE 1/85

49. REVISION DATE(S)

RETURN THIS FORM WHEN COMPLETED TO: OFFICE OF HISTORIC PRESERVATION
P.O. BOX 176
JEFFERSON CITY, MISSOURI 65102
PH. 314-751-4096

IF ADDITIONAL SPACE IS NEEDED, ATTACH SEPARATE SHEET(S) TO THIS FORM

1. NO. 2. COUNTY 4. PRESENT LOCAL NAME(S) OR DESIGNATION(S) 5. OTHER NAME(S) 6. TOWNSHIP RANGE SECTION

MISSOURI OFFICE OF HISTORIC PRESERVATION

ARCHITECTURAL/HISTORIC INVENTORY SURVEY FORM SLC-AS-009-280

1. NO. 535

2. COUNTY N/A

3. LOCATION OF NEGATIVES Landmarks Assoc.

4. PRESENT LOCAL NAME(S) OR DESIGNATION(S)
1303-11 MacKay Place

5. OTHER NAME(S)

6. SPECIFIC LEGAL LOCATION
TOWNSHIP _____ RANGE _____ SECTION _____
IF CITY OR TOWN, STREET ADDRESS
1303-11 MacKay Place

7. CITY OR TOWN IF RURAL, VICINITY
St. Louis

8. DESCRIPTION OF LOCATION

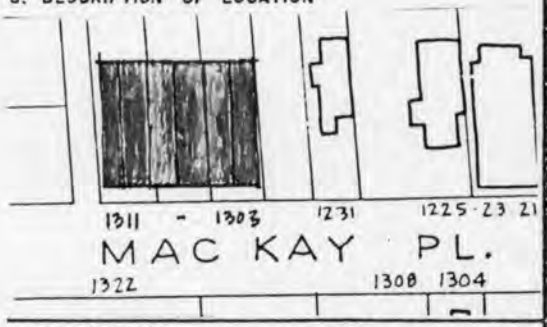

9. COORDINATES UTM
LAT
LONG

10. SITE ( ) STRUCTURE ( ) BUILDING (XX) OBJECT ( )

11. ON NATIONAL REGISTER? YES (XX) NO ( )

12. IS IT ELIGIBLE? YES ( ) NO ( )

13. PART OF ESTAB. HIST. DISTRICT? YES (XX) NO ( )

14. DISTRICT POTENTIAL? YES ( ) NO ( )

15. NAME OF ESTABLISHED DISTRICT
Lafayette Square Historic District

16. THEMATIC CATEGORY
N/A (non-contributing)

17. DATE(S) OR PERIOD
circa 1983

18. STYLE OR DESIGN vernacular classicism revival

19. ARCHITECT OR ENGINEER
unknown

20. CONTRACTOR OR BUILDER
unknown

21. ORIGINAL USE, IF APPARENT
dwelling - multi family

22. PRESENT USE
same

23. OWNERSHIP PUBLIC ( ) PRIVATE (XX)

24. OWNER'S NAME AND ADDRESS IF KNOWN

25. OPEN TO PUBLIC? YES ( ) NO (XX)

26. LOCAL CONTACT PERSON OR ORGANIZATION
~~Landmarks Assoc. of St. Louis~~

27. OTHER SURVEYS IN WHICH INCLUDED

28. NO OF STORIES 2

29. BASEMENT? YES (XX) NO ( )

30. FOUNDATION MATERIAL
Concrete

31. WALL CONSTRUCTION
frame

32. ROOF TYPE AND MATERIAL
gable - asphalt

33. NO. OF BAYS FRONT 12 SIDE

34. WALL TREATMENT
red brick

35. PLAN SHAPE rectangular

36. CHANGES (EXPLAIN IN NO. 42) ADDITION ( ) ALTERED ( ) MOVED ( )

37. CONDITION unknown
INTERIOR ~~good~~
EXTERIOR

38. PRESERVATION UNDERWAY? YES (XX) NO ( )

39. ENDANGERED? BY WHAT? YES ( ) NO (XX)

40. VISIBLE FROM PUBLIC ROAD? YES (XX) NO ( )

41. DISTANCE FROM AND FRONTAGE ON ROAD

42. FURTHER DESCRIPTION OF IMPORTANT FEATURES

43. HISTORY AND SIGNIFICANCE

44. DESCRIPTION OF ENVIRONMENT AND OUTBUILDINGS

45. SOURCES OF INFORMATION
site visit

46. PREPARED BY
Barbara Lang

47. ORGANIZATION
Landmarks Assoc.

48. DATE 1/85

49. REVISION DATE(S)

RETURN THIS FORM WHEN COMPLETED TO: OFFICE OF HISTORIC PRESERVATION
P.O. BOX 176
JEFFERSON CITY, MISSOURI 65102
PH. 314-751-4096

IF ADDITIONAL SPACE IS NEEDED, ATTACH SEPARATE SHEET(S) TO THIS FORM

1. NO. 2. COUNTY 4. PRESENT LOCAL NAME(S) OR DESIGNATION(S) 5. OTHER NAME(S) 6. TOWNSHIP RANGE SECTION

MISSOURI OFFICE OF HISTORIC PRESERVATION

ARCHITECTURAL/HISTORIC INVENTORY SURVEY FORM SLC-AS-007-281

1. NO. 524

2. COUNTY N/A

3. LOCATION OF NEGATIVES Landmarks Assoc.

4. PRESENT LOCAL NAME(S) OR DESIGNATION(S)
1304 MacKay Place

5. OTHER NAME(S)

6. SPECIFIC LEGAL LOCATION
TOWNSHIP_____ RANGE_____ SECTION_____
IF CITY OR TOWN & STREET ADDRESS
1304 MacKay Place

7. CITY OR TOWN St. Louis IF RURAL, VICINITY

8. DESCRIPTION OF LOCATION

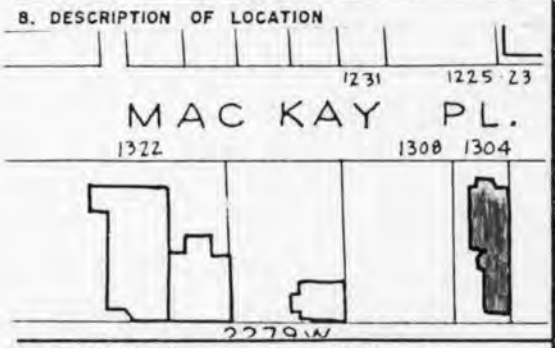

9. COORDINATES UTM
LAT
LONG

10. SITE ( ) STRUCTURE ( )
BUILDING (XX) OBJECT ( )

11. ON NATIONAL REGISTER? YES (XX) NO ( )

12. IS IT ELIGIBLE? YES ( ) NO ( )

13. PART OF ESTAB. HIST. DISTRICT? YES (XX) NO ( )

14. DISTRICT POTENTIAL? YES ( ) NO ( )

15. NAME OF ESTABLISHED DISTRICT
Lafayette Square Historic Distric

16. THEMATIC CATEGORY
N/A

17. DATE(S) OR PERIOD
circa 1880

18. STYLE OR DESIGN
Italianate 42 19

19. ARCHITECT OR ENGINEER
unknown

20. CONTRACTOR OR BUILDER
unknown

21. ORIGINAL USE, IF APPARENT
dwelling - single family

22. PRESENT USE
same R1

23. OWNERSHIP PUBLIC ( ) PRIVATE (XX)

24. OWNER'S NAME AND ADDRESS IF KNOWN

25. OPEN TO PUBLIC? YES ( ) NO (XX)

26. LOCAL CONTACT PERSON OR ORGANIZATION
Landmarks Assoc. of St. Louis

27. OTHER SURVEYS IN WHICH INCLUDED

28. NO. OF STORIES 2

29. BASEMENT? YES (XX) NO ( )

30. FOUNDATION MATERIAL
stone

31. WALL CONSTRUCTION
masonry bearing

32. ROOF TYPE AND MATERIAL
flat

33. NO. OF BAYS FRONT 4 SIDE 20

34. WALL TREATMENT
red brick

35. PLAN SHAPE rectangular

36. CHANGES (EXPLAIN IN NO. 42) ADDITION ( ) ALTERED ( ) MOVED ( )

37. CONDITION
INTERIOR unknown
EXTERIOR good

38. PRESERVATION UNDERWAY? YES (XX) NO ( )

39. ENDANGERED? BY WHAT? YES ( ) NO (XX)

40. VISIBLE FROM PUBLIC ROAD? YES (XX) NO ( )

41. DISTANCE FROM AND FRONTAGE ON ROAD

42. FURTHER DESCRIPTION OF IMPORTANT FEATURES
Panelled, modillioned wood cornice.

43. HISTORY AND SIGNIFICANCE

This residence was constructed before 1883, as it is illustrated on G.M. Hopkin's 1883 map of Lafayette Square.

44. DESCRIPTION OF ENVIRONMENT AND OUTBUILDINGS

Three foot coursed stone retaining wall.

45. SOURCES OF INFORMATION
city records and directories, maps, and site visit

46. PREPARED BY Barbara Lang

47. ORGANIZATION Landmarks Assoc.

48. DATE 1/85

49. REVISION DATE(S)

RETURN THIS FORM WHEN COMPLETED TO: OFFICE OF HISTORIC PRESERVATION
P.O. BOX 176
JEFFERSON CITY, MISSOURI 65102
PH. 314-751-4096

IF ADDITIONAL SPACE IS NEEDED, ATTACH SEPARATE SHEET(S) TO THIS FORM

1. NO. 2. COUNTY 4. PRESENT LOCAL NAME(S) OR DESIGNATION(S) 5. OTHER NAME(S) 6. TOWNSHIP RANGE SECTION

MISSOURI OFFICE OF HISTORIC PRESERVATION

ARCHITECTURAL/HISTORIC INVENTORY SURVEY FORM SLC-AS-007-282

1. NO. 521

2. COUNTY N/A

3. LOCATION OF NEGATIVES Landmarks Assoc.

4. PRESENT LOCAL NAME(S) OR DESIGNATION(S)
1322 MacKay Place

5. OTHER NAME(S)
Church of the Unity

6. SPECIFIC LEGAL LOCATION
TOWNSHIP ____ RANGE ____ SECTION ____
IF CITY OR TOWN, STREET ADDRESS
1322 MacKay Place

7. CITY OR TOWN St. Louis IF RURAL, VICINITY

8. DESCRIPTION OF LOCATION

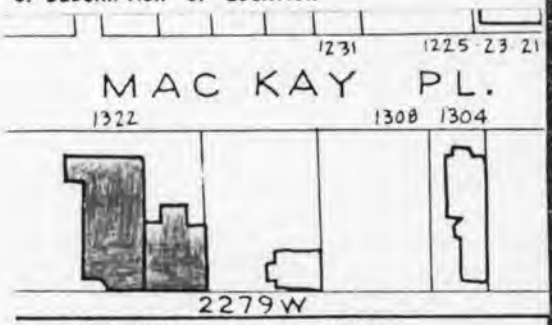

9. COORDINATES UTM
LAT
LONG

10. SITE ( ) STRUCTURE ( ) BUILDING (X) OBJECT ( )

11. ON NATIONAL REGISTER? YES (XX) NO ( )

12. IS IT ELIGIBLE? YES ( ) NO ( )

13. PART OF ESTAB. HIST. DISTRICT? YES (XX) NO ( )

14. DISTRICT POTENTIAL? YES ( ) NO ( )

15. NAME OF ESTABLISHED DISTRICT
Lafayette Square Hist. Dist.

16. THEMATIC CATEGORY N/A

17. DATE(S) OR PERIOD 1870 1884

18. STYLE OR DESIGN Gothic Revival 41 82

19. ARCHITECT OR ENGINEER Frederick W. Raeder

20. CONTRACTOR OR BUILDER unknown

21. ORIGINAL USE, IF APPARENT church 06A

22. PRESENT USE church AW CB

23. OWNERSHIP PUBLIC ( ) PRIVATE (XX)

24. OWNER'S NAME AND ADDRESS IF KNOWN

25. OPEN TO PUBLIC? YES (XX) NO ( )

26. LOCAL CONTACT PERSON OR ORGANIZATION
Landmarks Assoc. St. Louis

27. OTHER SURVEYS IN WHICH INCLUDED

28. NO. OF STORIES 1½ -1

29. BASEMENT? YES (XX) NO ( )

30. FOUNDATION MATERIAL stone

31. WALL CONSTRUCTION masonry bearing LB LB

32. ROOF TYPE AND MATERIAL gable - asphalt

33. NO. OF BAYS FRONT 3 SIDE 4 40 30

34. WALL TREATMENT rusticated stone 40 30

35. PLAN SHAPE rectangular

36. CHANGES (EXPLAIN IN NO. 42) ADDITION (XX) ALTERED ( ) MOVED ( )

37. CONDITION INTERIOR unknown EXTERIOR good

38. PRESERVATION UNDERWAY? YES (X) NO ( )

39. ENDANGERED? BY WHAT? YES ( ) NO (X)

40. VISIBLE FROM PUBLIC ROAD? YES (XX)

PROVIDED A

42. FURTHER DESCRIPTION OF IMPORTANT FEATURES
The Church of the Unity building is composed of the original 1870 stone church, and a one-story brick addition constructed in 1884. The three-bay by four-bay rusticated stone church is articulated by corbeled buttresses which enframe a single lancet window featuring leaded glass on each bay. The center bay of the MacKay (cont)

43. HISTORY AND SIGNIFICANCE
The Church of the Unity has the distinction of being the first church to be constructed in the Lafayette Square area. In addition, it was designed by prominent architect Frederick W. Raeder.
On Easter Monday, April 18, 1870, the Daily Missouri Democrat reported:

> "A New Church - The Church of the Unity, the newly finished Unitarian Church on Park Avenue, opposite Lafayette Park, was first (cont.)

44. DESCRIPTION OF ENVIRONMENT AND OUTBUILDINGS

45. SOURCES OF INFORMATION
Lafayette Square by John Albury Bryan, city records

46. PREPARED BY Barbara Lang

47. ORGANIZATION Landmarks Assoc.

48. DATE 1/85

49. REVISION DATE(S)

RETURN THIS FORM WHEN COMPLETED TO: OFFICE OF HISTORIC PRESERVATION
P.O. BOX 176
JEFFERSON CITY, MISSOURI 65102
PH. 314-751-4096

IF ADDITIONAL SPACE IS NEEDED, ATTACH SEPARATE SHEET(S) TO THIS FORM

1. NO. 2. COUNTY 4. PRESENT LOCAL NAME(S) OR DESIGNATION(S) 5. OTHER NAME(S) 6. TOWNSHIP RANGE SECTION

1322 MacKay Place cont.

42. Further Description of Important Features:

...Street facade features two larger lancet windows with wooden tracery. A small entrance porch on the northwest bay of the Park Street facade features a gable roof crowned by a spire and cross.
The L-shaped addition of 1874 is a three-bay, red brick structure featuring a central entrance flanked by tall, narrow windows paired beneath blind arches. Decorative pierced woodwork embellishes the panels above each window pair. A brick, corbeled cornice caps the one-story structure.

43. History and Significance:

...opened for religious services yesterday afternoon. The edifice - not a large one - is of stone, in a style of simple elegance and exquisite taste, and the arrangements and aspect of the interior are especially graceful. It was thronged yesterday..."
The article went on to note that the church was designed by Frederick W. Raeder. Raeder was born in Coblenz, Germany, and came to the United States in the 1850s after completing his education in architecture and engineering in Germany. Raeder worked in New York on many important projects, and subsequently moved to St. Louis where he built a large and important practice. From 1871 to 1878 he was listed as Professor of Architecture at Washington University in Saint Louis. Raeder is known for this commission, the Church of the Unity, as well as for the Peabody School building, and the Christian Pepper Tobacco Company warehouses on the banks of the Mississippi River.

B

C

D

MISSOURI OFFICE OF HISTORIC PRESERVATION
ARCHITECTURAL/HISTORIC INVENTORY SURVEY FORM SLC-AS-007-283

NO. 324

COUNTY N/A

LOCATION OF NEGATIVES Landmarks Assoc.

4. PRESENT LOCAL NAME(S) OR DESIGNATION(S)
1000 Mississippi Avenue Building

5. OTHER NAME(S)

SPECIFIC LEGAL LOCATION
TOWNSHIP _____ RANGE _____ SECTION _____
IF CITY OR TOWN, STREET ADDRESS
1000 Mississippi Avenue

CITY OR TOWN St. Louis IF RURAL, VICINITY

DESCRIPTION OF LOCATION

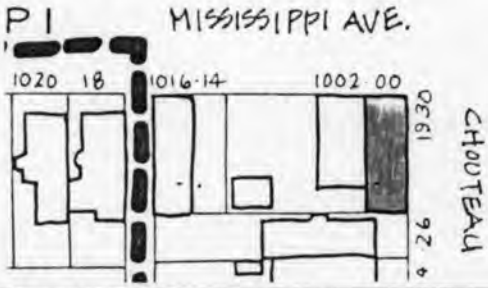

COORDINATES UTM
LAT
LONG

10. SITE ( ) STRUCTURE ( )
BUILDING (XX) OBJECT ( )

11. ON NATIONAL REGISTER? YES ( ) NO (XX)

12. IS IT ELIGIBLE? YES (XX) NO ( )

13. PART OF ESTAB. HIST. DISTRICT? YES ( ) NO (XX)

14. DISTRICT POTENTIAL? YES (XXX) NO ( )

15. NAME OF ESTABLISHED DISTRICT

16. THEMATIC CATEGORY
N/A

17. DATE(S) OR PERIOD
circa 1875

18. STYLE OR DESIGN
vernacular classicism 40 63

19. ARCHITECT OR ENGINEER
unknown

20. CONTRACTOR OR BUILDER
unknown

21. ORIGINAL USE, IF APPARENT
commercial/residential COE

22. PRESENT USE
same

23. OWNERSHIP PUBLIC ( ) PRIVATE (XXX)

24. OWNER'S NAME AND ADDRESS IF KNOWN

25. OPEN TO PUBLIC? YES ( ) NO (XX)

26. LOCAL CONTACT PERSON OR ORGANIZATION
Landmarks Assoc. of St. Louis

27. OTHER SURVEYS IN WHICH INCLUDED

28. NO. OF STORIES 3

29. BASEMENT? YES (XX) NO ( )

30. FOUNDATION MATERIAL
stone

31. WALL CONSTRUCTION
masonry bearing

32. ROOF TYPE AND MATERIAL
flat PR

33. NO. OF BAYS FRONT 3 SIDE 10

34. WALL TREATMENT 40 59
red brick w/stone veneer

35. PLAN SHAPE rectangular

36. CHANGES (EXPLAIN IN NO. 42) ADDITION ( ) ALTERED ( ) MOVED ( )

37. CONDITION INTERIOR unknown EXTERIOR good

38. PRESERVATION UNDERWAY? YES (XX) NO ( )

39. ENDANGERED? BY WHAT? YES ( ) NO (XX)

40. VISIBLE FROM PUBLIC ROAD? YES (XX) NO ( )

41. DISTANCE FROM AND FRONTAGE ON ROAD

42. FURTHER DESCRIPTION OF IMPORTANT FEATURES
Three story commercial structure features cast iron storefront with chamfered corner entrance embellished with ornamental fan light above, wood base and Queen Anne style display windows (large single pane enframed by small square lights) with fan lights, The commercial storefront is capped by a modillioned wood cornice. Segmentally arched windows are employed on the second and third stories. Cornice is a trompe'l oeill painting of a bracketed cornice.

43. HISTORY AND SIGNIFICANCE

This structure was constructed before 1875, as it is illustrated on Compton and Dry's 1875 view of Lafayette Square.

44. DESCRIPTION OF ENVIRONMENT AND OUTBUILDINGS

45. SOURCES OF INFORMATION
city records and directories, maps, and site visit

46. PREPARED BY Barbara Lang

47. ORGANIZATION Landmarks Assoc.

48. DATE 1/85

49. REVISION DATE(S) -

RETURN THIS FORM WHEN COMPLETED TO: OFFICE OF HISTORIC PRESERVATION
P.O. BOX 176
JEFFERSON CITY, MISSOURI 65102

IF ADDITIONAL SPACE IS NEEDED, ATTACH SEPARATE SHEET(S) TO THIS FORM

1. NO. 2. COUNTY 4. PRESENT LOCAL NAME(S) OR DESIGNATION(S) 5. OTHER NAME(S) 6. TOWNSHIP RANGE SECTION

MISSOURI OFFICE OF HISTORIC PRESERVATION
ARCHITECTURAL/HISTORIC INVENTORY SURVEY FORM

SLC-AS-007-284

NO. 323

COUNTY N/A

LOCATION OF NEGATIVES Landmarks Assoc.

4. PRESENT LOCAL NAME(S) OR DESIGNATION(S)
1002 Mississippi Avenue

5. OTHER NAME(S)

SPECIFIC LEGAL LOCATION
TOWNSHIP _____ RANGE _____ SECTION _____
IF CITY OR TOWN, STREET ADDRESS
1002 Mississippi Avenue

CITY OR TOWN St. Louis IF RURAL, VICINITY

1. DESCRIPTION OF LOCATION

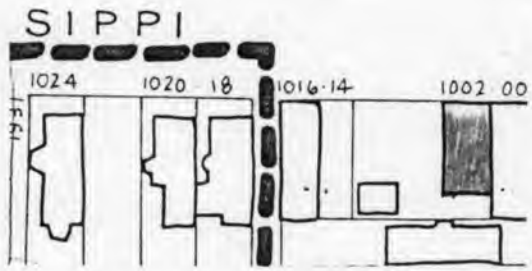

3. COORDINATES UTM
LAT
LONG

10. SITE ( ) STRUCTURE ( )
BUILDING (XX) OBJECT ( )

11. ON NATIONAL REGISTER? YES ( ) NO (XX)

12. IS IT ELIGIBLE? YES (XX) NO ( )

13. PART OF ESTAB. HIST. DISTRICT? YES ( ) NO (XX)

14. DISTRICT POTENTIAL? YES (XX) NO ( )

15. NAME OF ESTABLISHED DISTRICT

16. THEMATIC CATEGORY
N/A

17. DATE(S) OR PERIOD
circa 1880

18. STYLE OR DESIGN
~~vernacular classicism~~ 40 19

19. ARCHITECT OR ENGINEER
unknown

20. CONTRACTOR OR BUILDER
unknown

21. ORIGINAL USE, IF APPARENT
commercial/residential

22. PRESENT USE
same

23. OWNERSHIP PUBLIC ( ) PRIVATE (XX)

24. OWNER'S NAME AND ADDRESS IF KNOWN

25. OPEN TO PUBLIC? YES ( ) NO (XX)

26. LOCAL CONTACT PERSON OR ORGANIZATION
~~Landmarks Assoc. of St. Louis~~

27. OTHER SURVEYS IN WHICH INCLUDED

28. NO. OF STORIES 2

29. BASEMENT? YES (XX) NO ( )

30. FOUNDATION MATERIAL
stone

31. WALL CONSTRUCTION
masonry bearing

32. ROOF TYPE AND MATERIAL
flat

33. NO. OF BAYS FRONT 3 SIDE

34. WALL TREATMENT
red brick w/stone veneer

35. PLAN SHAPE rectangular

36. CHANGES (EXPLAIN IN NO. 42) ADDITION ( ) ALTERED ( ) MOVED ( )

37. CONDITION INTERIOR unknown EXTERIOR good

38. PRESERVATION UNDERWAY? YES (XX) NO ( )

39. ENDANGERED? BY WHAT? YES ( ) NO (XX)

40. VISIBLE FROM PUBLIC ROAD? YES (XX) NO ( )

41. DISTANCE FROM AND FRONTAGE ON ROAD

42. FURTHER DESCRIPTION OF IMPORTANT FEATURES
Two story brick structure features slightly recessed entrance bay, dressed stone veneer, panelled double entrance doors, stone sill course and trompe 'l oeill painted cornice.

43. HISTORY AND SIGNIFICANCE
This structure was executed sometime between 1875 and 1883, as it is illustrated on G.M. Hopkin's 1883 map of Lafayette Square.

44. DESCRIPTION OF ENVIRONMENT AND OUTBUILDINGS

45. SOURCES OF INFORMATION
city records nad directories, maps, and site visit

46. PREPARED BY
Barbara Lang

47. ORGANIZATION
Land marks Assoc.

48. DATE 1/85

49. REVISION DATE(S) -

RETURN THIS FORM WHEN COMPLETED TO: OFFICE OF HISTORIC PRESERVATION
P.O. BOX 176
JEFFERSON CITY, MISSOURI 65102

IF ADDITIONAL SPACE IS NEEDED, ATTACH SEPARATE SHEET(S) TO THIS FORM

1. NO. 2. COUNTY 4. PRESENT LOCAL NAME(S) OR DESIGNATION(S) 5. OTHER NAME(S) 6. TOWNSHIP RANGE SECTION

MISSOURI OFFICE OF HISTORIC PRESERVATION
ARCHITECTURAL/HISTORIC INVENTORY SURVEY FORM SLC-AS-009-285

1. NO. 313

2. COUNTY N/A

3. LOCATION OF NEGATIVES Landmarks Assoc.

4. PRESENT LOCAL NAME(S) OR DESIGNATION(S): 1014 Mississippi Avenue

5. OTHER NAME(S):

6. SPECIFIC LEGAL LOCATION
TOWNSHIP _____ RANGE _____ SECTION _____
IF CITY OR TOWN, STREET ADDRESS: 1014 Mississippi Avenue
CITY OR TOWN: St. Louis IF RURAL, VICINITY:

7. DESCRIPTION OF LOCATION

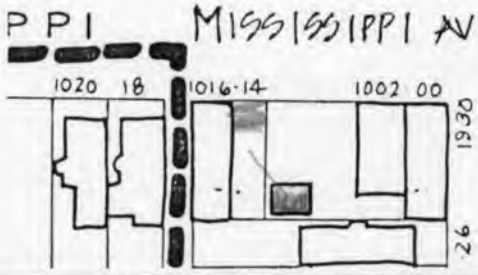

8. COORDINATES UTM
LAT
LONG

9. SITE ( ) STRUCTURE ( ) BUILDING (XX) OBJECT ( )

10. ON NATIONAL REGISTER? YES ( ) NO (XX)

11. IS IT ELIGIBLE? YES (XX) NO ( )

12. PART OF ESTAB. HIST. DISTRICT? YES ( ) NO (XX)

13. DISTRICT POTENTIAL? YES (XX) NO ( )

14. NAME OF ESTABLISHED DISTRICT

15. THEMATIC CATEGORY N/A

16. DATE(S) OR PERIOD 1917

17. STYLE OR DESIGN 20th century commercial 64

18. ARCHITECT OR ENGINEER unknown

19. CONTRACTOR OR BUILDER unknown

20. ORIGINAL USE, IF APPARENT commercial ODE

21. PRESENT USE vacant

22. OWNERSHIP PUBLIC ( ) PRIVATE (XX)

23. OWNER'S NAME AND ADDRESS IF KNOWN

24. OPEN TO PUBLIC? YES ( ) NO (XX)

25. LOCAL CONTACT PERSON OR ORGANIZATION: Landmarks Assoc. of St. Louis

26. OTHER SURVEYS IN WHICH INCLUDED

27. NO. OF STORIES 1

28. BASEMENT? YES ( ) NO (XX)

29. FOUNDATION MATERIAL stone

30. WALL CONSTRUCTION masonry bearing

31. ROOF TYPE AND MATERIAL flat

32. NO. OF BAYS FRONT 3 SIDE 30

33. WALL TREATMENT red brick

34. PLAN SHAPE rectangular

35. CHANGES (EXPLAIN IN NO. 42) ADDITION ( ) ALTERED ( ) MOVED ( )

36. CONDITION INTERIOR unknown
EXTERIOR poor

37. PRESERVATION UNDERWAY? YES ( ) NO (XX)

38. ENDANGERED? BY WHAT? YES ( ) NO (XX)

39. VISIBLE FROM PUBLIC ROAD? YES (XX) NO ( )

40. DISTANCE FROM AND FRONTAGE ON ROAD

41. FURTHER DESCRIPTION OF IMPORTANT FEATURES

Small one-story brick structure attached to 1016 Mississippi Avenue. Central transomed door flanked by two sash windows. Roof is missing and windows are boarded.

42. HISTORY AND SIGNIFICANCE

This one story addition to 1016 Mississippi Avenue was made by J.H. Velte in 1917 at a cost of $900.

43. DESCRIPTION OF ENVIRONMENT AND OUTBUILDINGS

44. SOURCES OF INFORMATION

city records and directories, maps, and site visit

45. PREPARED BY Barbara Lang

46. ORGANIZATION Landmarks Assoc.

47. DATE 1/85

48. REVISION DATE(S) -

RETURN THIS FORM WHEN COMPLETED TO: OFFICE OF HISTORIC PRESERVATION
P.O. BOX 176
JEFFERSON CITY, MISSOURI 65102

IF ADDITIONAL SPACE IS NEEDED, ATTACH SEPARATE SHEET(S) TO THIS FORM

1. NO. 2. COUNTY 4. PRESENT LOCAL NAME(S) OR DESIGNATION(S) 5. OTHER NAME(S) 6. TOWNSHIP RANGE SECTION

MISSOURI OFFICE OF HISTORIC PRESERVATION
ARCHITECTURAL/HISTORIC INVENTORY SURVEY FORM SLC-AS-007-286

NO. 311

COUNTY N/A

LOCATION OF NEGATIVES Landmarks Assoc.

4. PRESENT LOCAL NAME(S) OR DESIGNATION(S)
1016 Mississippi Avenue

5. OTHER NAME(S)

SPECIFIC LEGAL LOCATION
TOWNSHIP _____ RANGE _____ SECTION _____

IF CITY OR TOWN, STREET ADDRESS
1016 Mississippi Avenue

CITY OR TOWN IF RURAL, VICINITY
St. Louis

7. DESCRIPTION OF LOCATION

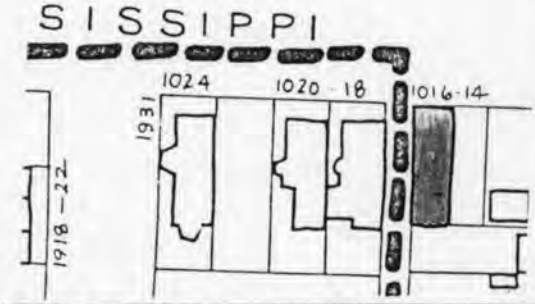

8. COORDINATES UTM
LAT
LONG

10. SITE ( ) STRUCTURE ( )
BUILDING (XX) OBJECT ( )

11. ON NATIONAL REGISTER? YES ( ) NO (XX)

12. IS IT ELIGIBLE? YES (XX) NO ( )

13. PART OF ESTAB. HIST. DISTRICT? YES ( ) NO (XX)

14. DISTRICT POTENTIAL? YES (XX) NO ( )

15. NAME OF ESTABLISHED DISTRICT

16. THEMATIC CATEGORY
N/A

17. DATE(S) OR PERIOD
circa 1880

18. STYLE OR DESIGN
Italianate 42 64

19. ARCHITECT OR ENGINEER
unknown

20. CONTRACTOR OR BUILDER
unknown

21. ORIGINAL USE, IF APPARENT
store

22. PRESENT USE
vacant

23. OWNERSHIP PUBLIC ( ) PRIVATE (XX)

24. OWNER'S NAME AND ADDRESS IF KNOWN

25. OPEN TO PUBLIC? YES ( ) NO (XX)

26. LOCAL CONTACT PERSON OR ORGANIZATION
Landmarks Assoc. of St. Louis

27. OTHER SURVEYS IN WHICH INCLUDED

28. NO. OF STORIES 2

29. BASEMENT? YES (XX) NO ( )

30. FOUNDATION MATERIAL
stone

31. WALL CONSTRUCTION
masonry bearing

32. ROOF TYPE AND MATERIAL
gable

33. NO. OF BAYS FRONT 3 SIDE 30 40

34. WALL TREATMENT
red brick

35. PLAN SHAPE rectangular

36. CHANGES (EXPLAIN IN NO. 42) ADDITION ( ) ALTERED ( ) MOVED ( )

37. CONDITION unknown
INTERIOR _____
EXTERIOR poor

38. PRESERVATION UNDERWAY? YES ( ) NO (XX)

39. ENDANGERED? BY WHAT? YES ( ) NO (XX)

40. VISIBLE FROM PUBLIC ROAD? YES (XX) NO ( )

41. DISTANCE FROM AND FRONTAGE ON ROAD

42. FURTHER DESCRIPTION OF IMPORTANT FEATURES
Two story brick commercial structure features wood storefront with central, transomed entrance flanked by transomed display windows on the lower story. Segmentally arched windows with stone sills featured above. Bracketed wood cornice has been removed.

43. HISTORY AND SIGNIFICANCE
This commercial structure was constructed between 1875 and 1883, as it is illustrated on G.M. Hopkin's 1883 map of Lafayette Square.

44. DESCRIPTION OF ENVIRONMENT AND OUTBUILDINGS

45. SOURCES OF INFORMATION
city records and directories, maps, and site visit

46. PREPARED BY Barbara Lang

47. ORGANIZATION Landmarks Assoc.

48. DATE 1/85

49. REVISION DATE(S) -

RETURN THIS FORM WHEN COMPLETED TO: OFFICE OF HISTORIC PRESERVATION
P.O. BOX 176
JEFFERSON CITY, MISSOURI 65102

IF ADDITIONAL SPACE IS NEEDED, ATTACH SEPARATE SHEET(S) TO THIS FORM

1. NO. 2. COUNTY 4. PRESENT LOCAL NAME(S) OR DESIGNATION(S) 5. OTHER NAME(S) 6. TOWNSHIP RANGE SECTION

MISSOURI OFFICE OF HISTORIC PRESERVATION
ARCHITECTURAL/HISTORIC INVENTORY SURVEY FORM SLC-AS-007-287

NO. 310

COUNTY N/A

LOCATION OF NEGATIVES Landmarks Assoc.

4. PRESENT LOCAL NAME(S) OR DESIGNATION(S)
1018 Mississippi Avenue mo-88-00006

5. OTHER NAME(S) 1388-403-066

SPECIFIC LEGAL LOCATION
TOWNSHIP _____ RANGE _____ SECTION _____
IF CITY OR TOWN, STREET ADDRESS
1018 Mississippi Avenue

CITY OR TOWN St. Louis IF RURAL, VICINITY

DESCRIPTION OF LOCATION

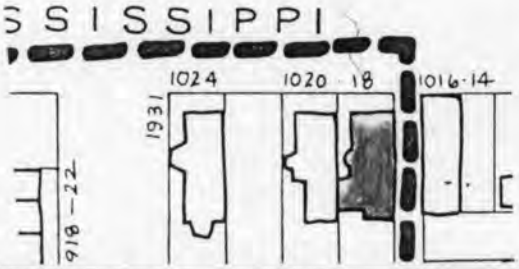

COORDINATES UTM
LAT
LONG

10. SITE ( ) STRUCTURE ( ) BUILDING (XX) OBJECT ( )

11. ON NATIONAL REGISTER? YES (XX) NO ( )
12. IS IT ELIGIBLE? YES ( ) NO ( )
13. PART OF ESTAB. HIST. DISTRICT? YES (XX) NO ( )
14. DISTRICT POTENTIAL? YES ( ) NO ( )

15. NAME OF ESTABLISHED DISTRICT
Lafayette Square Historic District

16. THEMATIC CATEGORY N/A

17. DATE(S) OR PERIOD circa 1880

18. STYLE OR DESIGN 40 19
vernacular classicism/mansard

19. ARCHITECT OR ENGINEER unknown

20. CONTRACTOR OR BUILDER unknown

21. ORIGINAL USE, IF APPARENT roominghouse DID

22. PRESENT USE vacant R1

23. OWNERSHIP PUBLIC ( ) PRIVATE (XX)

24. OWNER'S NAME AND ADDRESS IF KNOWN

25. OPEN TO PUBLIC? YES ( ) NO (XX)

26. LOCAL CONTACT PERSON OR ORGANIZATION
Landmarks Assoc. of St. Louis

27. OTHER SURVEYS IN WHICH INCLUDED

28. NO. OF STORIES 2½ - 2

29. BASEMENT? YES (XX) NO ( )

30. FOUNDATION MATERIAL stone

31. WALL CONSTRUCTION masonry bearing

32. ROOF TYPE AND MATERIAL mansard 63FT DR

33. NO. OF BAYS FRONT 3 SIDE

34. WALL TREATMENT brick w/stone veneer

35. PLAN SHAPE rectangular

36. CHANGES (EXPLAIN IN NO. 42) ADDITION ( ) ALTERED ( ) MOVED ( )

37. CONDITION INTERIOR unknown EXTERIOR fair

38. PRESERVATION UNDERWAY? YES ( ) NO (XX)

39. ENDANGERED? BY WHAT? YES ( ) NO (XX)

40. VISIBLE FROM PUBLIC ROAD? YES (XX) NO ( )

41. DISTANCE FROM AND FRONTAGE ON ROAD

42. FURTHER DESCRIPTION OF IMPORTANT FEATURES
Two and one-half story residence features dressed stone veneer, and mansard roof with pedimented dormers.

43. HISTORY AND SIGNIFICANCE
This stone front residence was constructed between 1875 and 1883, as it is illustrated on G.M. Hopkin's 1883 map of Lafayette Square. The roominghouse was altered in 1926 by A.N. McCarner.

44. DESCRIPTION OF ENVIRONMENT AND OUTBUILDINGS

45. SOURCES OF INFORMATION
city records and directories, maps, and site visit

46. PREPARED BY Barbara Lang

47. ORGANIZATION Landmarks Assoc.

48. DATE 1/85 49. REVISION DATE(S) -

RETURN THIS FORM WHEN COMPLETED TO: OFFICE OF HISTORIC PRESERVATION
P.O. BOX 176
JEFFERSON CITY, MISSOURI 65102

IF ADDITIONAL SPACE IS NEEDED, ATTACH SEPARATE SHEET(S) TO THIS FORM

1. NO. 2. COUNTY 4. PRESENT LOCAL NAME(S) OR DESIGNATION(S) 5. OTHER NAME(S) 6. TOWNSHIP RANGE SECTION

MISSOURI OFFICE OF HISTORIC PRESERVATION

ARCHITECTURAL/HISTORIC INVENTORY SURVEY FORM SLC-AS-007-288

NO. 309

COUNTY N/A

LOCATION OF NEGATIVES Landmarks Assoc.

4. PRESENT LOCAL NAME(S) OR DESIGNATION(S)
1020 Mississippi AVenue
mo-88-00007
1389-403-067

5. OTHER NAME(S)

SPECIFIC LEGAL LOCATION
TOWNSHIP _____ RANGE _____ SECTION _____

IF CITY OR TOWN, STREET ADDRESS
1020 Mississippi Avenue

CITY OR TOWN St. Louis IF RURAL, VICINITY

1. DESCRIPTION OF LOCATION

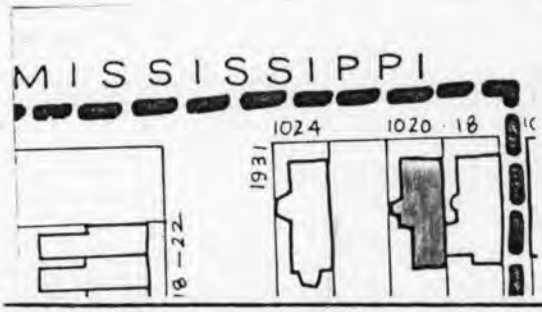

3. COORDINATES UTM
LAT
LONG

.0. SITE ( ) STRUCTURE ( )
BUILDING (XX) OBJECT ( )

1. ON NATIONAL REGISTER? YES (XX) NO ( )
12. IS IT ELIGIBLE? YES ( ) NO ( )
3. PART OF ESTAB. HIST. DISTRICT? YES (XX) NO ( )
14. DISTRICT POTENTIAL? YES ( ) NO ( )

5. NAME OF ESTABLISHED DISTRICT
Lafayette Square Historic District

16. THEMATIC CATEGORY N/A

17. DATE(S) OR PERIOD circa 1880

18. STYLE OR DESIGN 43 IT
vernacular classicism/mansard

19. ARCHITECT OR ENGINEER unknown

20. CONTRACTOR OR BUILDER unknown

21. ORIGINAL USE, IF APPARENT roominghouse OID

22. PRESENT USE vacant

23. OWNERSHIP PUBLIC ( ) PRIVATE (XX)

24. OWNER'S NAME AND ADDRESS IF KNOWN

25. OPEN TO PUBLIC? YES ( ) NO (XX)

26. LOCAL CONTACT PERSON OR ORGANIZATION
Landmarks Assoc. of St. Louis

27. OTHER SURVEYS IN WHICH INCLUDED

28. NO OF STORIES 2½ -2

29. BASEMENT? YES (XX) NO ( )

30. FOUNDATION MATERIAL stone

31. WALL CONSTRUCTION masonry bearing

32. ROOF TYPE AND MATERIAL mansard ft DE

33. NO. OF BAYS FRONT 3 SIDE 4

34. WALL TREATMENT brick w/stone veneer

35. PLAN SHAPE rectangular

36. CHANGES (EXPLAIN IN NO. 42) ADDITION ( ) ALTERED ( ) MOVED ( )

37. CONDITION unknown
INTERIOR _____
EXTERIOR fair

38. PRESERVATION UNDERWAY? YES ( ) NO (XX)

39. ENDANGERED? BY WHAT? YES ( ) NO (XX)

40. VISIBLE FROM PUBLIC ROAD? YES (XX) NO ( )

41. DISTANCE FROM AND FRONTAGE ON ROAD

42. FURTHER DESCRIPTION OF IMPORTANT FEATURES

Two and one-half story residence features dressed stone veneer, and mansard roof with pedimented dormers. Identical to 1018 Mississippi Avenue.

43. HISTORY AND SIGNIFICANCE

This stone front residence was constructed before 1883, as it appears on G.M. Hopkin's 1883 map of Lafayette Square.

44. DESCRIPTION OF ENVIRONMENT AND OUTBUILDINGS

45. SOURCES OF INFORMATION
city records and directories, maps, and site visit

46. PREPARED BY
Barbara Lang

47. ORGANIZATION
Landmarks Assoc.

48. DATE 1/85

49. REVISION DATE(S) -

RETURN THIS FORM WHEN COMPLETED TO: OFFICE OF HISTORIC PRESERVATION
P.O. BOX 176
JEFFERSON CITY, MISSOURI 65102

IF ADDITIONAL SPACE IS NEEDED, ATTACH SEPARATE SHEET(S) TO THIS FORM

1. NO. 2. COUNTY 4. PRESENT LOCAL NAME(S) OR DESIGNATION(S) 5. OTHER NAME(S) 6. TOWNSHIP RANGE SECTION

MISSOURI OFFICE OF HISTORIC PRESERVATION

ARCHITECTURAL/HISTORIC INVENTORY SURVEY FORM

SLC-AS-007-289

1. NO. 312

2. COUNTY N/A

3. LOCATION OF NEGATIVES Landmarks Assoc.

4. PRESENT LOCAL NAME(S) OR DESIGNATION(S): 1024 Mississippi Avenue

5. OTHER NAME(S):

6. SPECIFIC LEGAL LOCATION TOWNSHIP _____ RANGE _____ SECTION _____

IF CITY OR TOWN, STREET ADDRESS: 1024 Mississippi Avenue

7. CITY OR TOWN: St. Louis IF RURAL, VICINITY

8. MAP OR SKETCH OF LOCATION

9. COORDINATES UTM
LAT
LONG

10. SITE ( ) STRUCTURE ( ) BUILDING (XX) OBJECT ( )

11. ON NATIONAL REGISTER? YES (XX) NO ( )

12. IS IT ELIGIBLE? YES ( ) NO ( )

13. PART OF ESTAB. HIST. DISTRICT? YES (XX) NO ( )

14. DISTRICT POTENTIAL? YES ( ) NO ( )

15. NAME OF ESTABLISHED DISTRICT: Lafayette Square Historic District

16. THEMATIC CATEGORY: N/A

17. DATE(S) OR PERIOD: 1883/84

18. STYLE OR DESIGN: vernacular classicism 18

19. ARCHITECT OR ENGINEER: unknown

20. CONTRACTOR OR BUILDER: unknown

21. ORIGINAL USE, IF APPARENT: dwelling - single family 01A 06A

22. PRESENT USE: same

23. OWNERSHIP: PUBLIC ( ) PRIVATE (XX)

24. OWNER'S NAME AND ADDRESS IF KNOWN:

25. OPEN TO PUBLIC? YES ( ) NO (XX)

26. LOCAL CONTACT PERSON OR ORGANIZATION: Landmarks Assoc. of St. Louis

27. OTHER SURVEYS IN WHICH INCLUDED:

29. NO. OF STORIES 2½

29. BASEMENT? YES (XX) NO ( )

30. FOUNDATION MATERIAL: stone

31. WALL CONSTRUCTION: masonry bearing

32. ROOF TYPE AND MATERIAL: gable

33. NO. OF BAYS FRONT 3 SIDE 5

34. WALL TREATMENT: brick w/stone veneer

35. PLAN SHAPE: rectangular

36. CHANGES (EXPLAIN IN NO. 42) ADDITION ( ) ALTERED (XX) MOVED ( )

37. CONDITION INTERIOR unknown EXTERIOR good

38. PRESERVATION UNDERWAY? YES (XX) NO ( )

39. ENDANGERED? BY WHAT? YES ( ) NO (XX)

40. VISIBLE FROM PUBLIC ROAD? YES (XX) NO ( )

41. DISTANCE FROM AND FRONTAGE ON ROAD:

42. FURTHER DESCRIPTION OF IMPORTANT FEATURES

Two and one-half story residence features both segmentally and round arched windows with moulded wood surrounds, double front doors with teardrop lights, and an octagonal light in the third story gabled end. Original third story mansard and cornice have been altered to the current gable form. Structure had been used as church at one ~~time,~~ and ~~a cross embellishes peak of gable.~~

43. HISTORY AND SIGNIFICANCE

This structure was constructed in 1883/84 for Elizabeth Schnaider at a cost of $12,000. Mrs. Schnaider is the widow of Joseph Schnaider, former president of the Schnaider Brewing Company.

In 1918, this structure was altered by N. Khambazi to become the Albanian Orthodox Church. Cost of the alterations was $2600.

44. DESCRIPTION OF ENVIRONMENT AND OUTBUILDINGS

45. SOURCES OF INFORMATION: city records and directories, maps, and site visit

46. PREPARED BY: Barbara Lang

47. ORGANIZATION: Landmarks Assoc.

48. DATE: 1/85

49. REVISION DATE(S): -

RETURN THIS FORM WHEN COMPLETED TO: OFFICE OF HISTORIC PRESERVATION, P.O. BOX 176, JEFFERSON CITY, MISSOURI 65102

IF ADDITIONAL SPACE IS NEEDED, ATTACH SEPARATE SHEET(S) TO THIS FORM

1. NO. 2. COUNTY 3. 4. PRESENT LOCAL NAME(S) OR DESIGNATION(S) 5. OTHER NAME(S) 6. TOWNSHIP RANGE SECTION

MISSOURI OFFICE OF HISTORIC PRESERVATION

ARCHITECTURAL/HISTORIC INVENTORY SURVEY FORM SLC-AS-007-290

1. NO. 318

2. COUNTY

3. LOCATION OF NEGATIVES

4. PRESENT LOCAL NAME(S) OR DESIGNATION(S)

5. OTHER NAME(S)

6. SPECIFIC LEGAL LOCATION
TOWNSHIP _____ RANGE _____ SECTION _____
IF CITY OR TOWN, STREET ADDRESS
1203-09 Mississippi

7. CITY OR TOWN IF RURAL, VICINITY
St. Louis

8. DESCRIPTION OF LOCATION

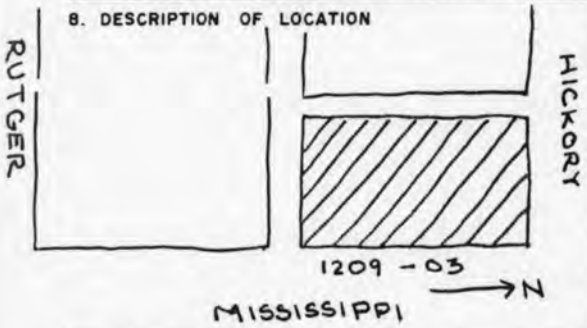

9. COORDINATES UTM
LAT
LONG

10. SITE ( ) STRUCTURE ( )
BUILDING (X) OBJECT ( )

11. ON NATIONAL REGISTER? YES ( ) NO ( )

12. IS IT ELIGIBLE? YES ( ) NO ( )

13. PART OF ESTAB. HIST. DISTRICT? YES (X) NO ( )

14. DISTRICT POTENTIAL? YES ( ) NO ( )

15. NAME OF ESTABLISHED DISTRICT
(local) Lafayette Square

16. THEMATIC CATEGORY

17. DATE(S) OR PERIOD
c. 1980

18. STYLE OR DESIGN
Italianate revival (?)

19. ARCHITECT OR ENGINEER

20. CONTRACTOR OR BUILDER
Mark Conner

21. ORIGINAL USE, IF APPARENT
multi family

22. PRESENT USE
multi-family

23. OWNERSHIP PUBLIC ( ) PRIVATE ( )

24. OWNER'S NAME AND ADDRESS IF KNOWN

25. OPEN TO PUBLIC? YES ( ) NO ( )

26. LOCAL CONTACT PERSON OR ORGANIZATION

27. OTHER SURVEYS IN WHICH INCLUDED

28. NO. OF STORIES 2½

29. BASEMENT? YES (X) NO ( )

30. FOUNDATION MATERIAL
concrete

31. WALL CONSTRUCTION
frame

32. ROOF TYPE AND MATERIAL
side gable/asphalt

33. NO. OF BAYS FRONT 2 +3 SIDE

34. WALL TREATMENT
brick veneer

35. PLAN SHAPE see #8

36. CHANGES (EXPLAIN IN NO. 42) ADDITION ( ) ALTERED ( ) MOVED ( )

37. CONDITION
INTERIOR good
EXTERIOR good

38. PRESERVATION UNDERWAY? YES ( ) NO ( )

39. ENDANGERED? BY WHAT? YES ( ) NO (X)

40. VISIBLE FROM PUBLIC ROAD? YES (C) NO ( )

41. DISTANCE FROM AND FRONTAGE ON ROAD

42. FURTHER DESCRIPTION OF IMPORTANT FEATURES

New construction.

43. HISTORY AND SIGNIFICANCE

44. DESCRIPTION OF ENVIRONMENT AND OUTBUILDINGS

45. SOURCES OF INFORMATION

Personal knowledge site visit

46. PREPARED BY
Debby Wafer

47. ORGANIZATION
Landmarks Assoc.

48. DATE
10/84

49. REVISION DATE(S)

RETURN THIS FORM WHEN COMPLETED TO: OFFICE OF HISTORIC PRESERVATION
P.O. BOX 176
JEFFERSON CITY, MISSOURI 65102
PH. 314-751-4096

IF ADDITIONAL SPACE IS NEEDED, ATTACH SEPARATE SHEET(S) TO THIS FORM

1. NO. 2. COUNTY 4. PRESENT LOCAL NAME(S) OR DESIGNATION(S) 5. OTHER NAME(S) 6. TOWNSHIP RANGE SECTION

1207

MISSOURI OFFICE OF HISTORIC PRESERVATION

ARCHITECTURAL/HISTORIC INVENTORY SURVEY FORM SLC-AS-007-291

1. NO. 321

2. COUNTY

3. LOCATION OF NEGATIVES

4. PRESENT LOCAL NAME(S) OR DESIGNATION(S)

5. OTHER NAME(S)

6. SPECIFIC LEGAL LOCATION
TOWNSHIP _____ RANGE _____ SECTION _____
IF CITY OR TOWN, STREET ADDRESS
1212-24 Mississippi/1921-29 Rutger

7. CITY OR TOWN IF RURAL, VICINITY
St. Louis

8. DESCRIPTION OF LOCATION

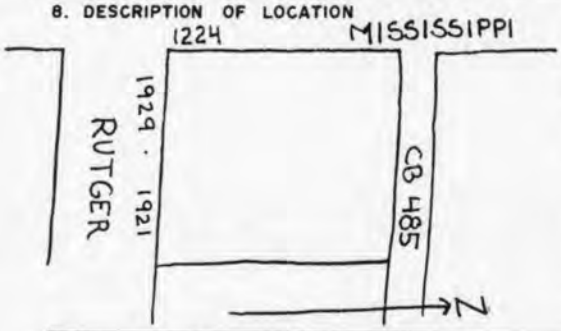

9. COORDINATES UTM
LAT
LONG

10. SITE ( ) STRUCTURE ( )
BUILDING (X) OBJECT ( )

11. ON NATIONAL REGISTER? YES ( ) NO ( )

12. IS IT ELIGIBLE? YES ( ) NO ( )

13. PART OF ESTAB. HIST. DISTRICT? YES (X) NO ( )

14. DISTRICT POTENTIAL? YES ( ) NO ( )

15. NAME OF ESTABLISHED DISTRICT
Lafayette Square (Nat'l Reg.)

16. THEMATIC CATEGORY

17. DATE(S) OR PERIOD
1912

18. STYLE OR DESIGN
commercial/manuf. 69

19. ARCHITECT OR ENGINEER

20. CONTRACTOR OR BUILDER
BA

21. ORIGINAL USE, IF APPARENT

22. PRESENT USE

23. OWNERSHIP PUBLIC ( ) PRIVATE ( )

24. OWNER'S NAME AND ADDRESS IF KNOWN

25. OPEN TO PUBLIC? YES ( ) NO ( )

26. LOCAL CONTACT PERSON OR ORGANIZATION
owner

27. OTHER SURVEYS IN WHICH INCLUDED

28. NO. OF STORIES 2

29. BASEMENT? YES (XX) NO ( )

30. FOUNDATION MATERIAL
stone

31. WALL CONSTRUCTION
masonry bearing

32. ROOF TYPE AND MATERIAL
flat PR

33. NO. OF BAYS FRONT 7 SIDE 7

34. WALL TREATMENT
brick

35. PLAN SHAPE see #8

36. CHANGES (EXPLAIN IN NO. 42) ADDITION (X) ALTERED ( ) MOVED ( )

37. CONDITION
INTERIOR unknown
EXTERIOR good

38. PRESERVATION UNDERWAY? YES (X) NO ( )

39. ENDANGERED? BY WHAT? YES ( ) NO (X)

40. VISIBLE FROM PUBLIC ROAD? YES (X) NO ( )

41. DISTANCE FROM AND FRONTAGE ON ROAD

42. FURTHER DESCRIPTION OF IMPORTANT FEATURES

Brick exterior has been painted yellow. Adjacent building, 1915-17 Rutger constructed at a later date as an annex.

43. HISTORY AND SIGNIFICANCE

44. DESCRIPTION OF ENVIRONMENT AND OUTBUILDINGS

45. SOURCES OF INFORMATION
City records, visit to site.

46. PREPARED BY
Debby Wafer

47. ORGANIZATION
Landmarks Assoc.

48. DATE
10/84

49. REVISION DATE(S)

RETURN THIS FORM WHEN COMPLETED TO: OFFICE OF HISTORIC PRESERVATION
P.O. BOX 176
JEFFERSON CITY, MISSOURI 65102
PH. 314-751-4096

IF ADDITIONAL SPACE IS NEEDED, ATTACH SEPARATE SHEET(S) TO THIS FORM

1. NO. 2. COUNTY 4. PRESENT LOCAL NAME(S) OR DESIGNATION(S) 5. OTHER NAME(S) 6. TOWNSHIP RANGE SECTION

MISSOURI OFFICE OF HISTORIC PRESERVATION

ARCHITECTURAL/HISTORIC INVENTORY SURVEY FORM SLC-A5-007-292

1. NO. 319

2. COUNTY na

3. LOCATION OF NEGATIVES

4. PRESENT LOCAL NAME(S) OR DESIGNATION(S)

5. OTHER NAME(S)

6. SPECIFIC LEGAL LOCATION
TOWNSHIP _____ RANGE _____ SECTION _____
IF CITY OR TOWN, STREET ADDRESS
1215 Mississippi

7. CITY OR TOWN IF RURAL, VICINITY
St. Louis

8. DESCRIPTION OF LOCATION

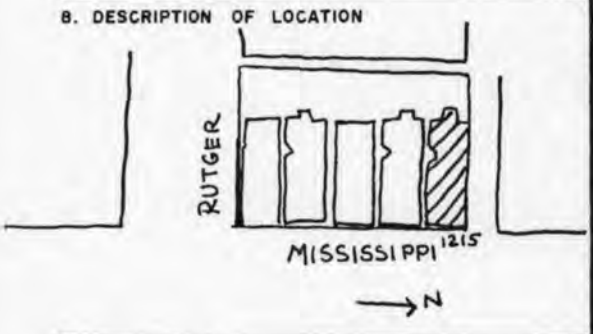

9. COORDINATES UTM
LAT
LONG

10. SITE ( ) STRUCTURE ( ) BUILDING (X) OBJECT ( )

11. ON NATIONAL REGISTER? YES ( ) NO ( )

12. IS IT ELIGIBLE? YES ( ) NO ( )

13. PART OF ESTAB. HIST. DISTRICT? YES (X) NO ( )

14. DISTRICT POTENTIAL? YES ( ) NO ( )

15. NAME OF ESTABLISHED DISTRICT
Lafayette Square

16. THEMATIC CATEGORY

17. DATE(S) OR PERIOD
1880

18. STYLE OR DESIGN
Italianate/~~Mansard~~ 219

19. ARCHITECT OR ENGINEER

20. CONTRACTOR OR BUILDER
G. Zimmerer (speculative)

21. ORIGINAL USE, IF APPARENT
single family dwelling

22. PRESENT USE

23. OWNERSHIP PUBLIC ( ) PRIVATE ( )

24. OWNER'S NAME AND ADDRESS IF KNOWN

25. OPEN TO PUBLIC? YES ( ) NO ( )

26. LOCAL CONTACT PERSON OR ORGANIZATION

27. OTHER SURVEYS IN WHICH INCLUDED

28. NO. OF STORIES 2 + Mans

29. BASEMENT? YES (X) NO ( )

30. FOUNDATION MATERIAL
stone

31. WALL CONSTRUCTION
masonry bearing

32. ROOF TYPE AND MATERIAL
~~Mansard~~/flat

33. NO. OF BAYS FRONT 3 SIDE 20

34. WALL TREATMENT
brick; stone front

35. PLAN SHAPE see #8

36. CHANGES (EXPLAIN IN NO. 42) ADDITION ( ) ALTERED (XX) MOVED ( )

37. CONDITION
INTERIOR unknown
EXTERIOR good

38. PRESERVATION UNDERWAY? YES (X) NO ( )

39. ENDANGERED? BY WHAT? YES ( ) NO ( )

40. VISIBLE FROM PUBLIC ROAD? YES (X) NO ( )

41. DISTANCE FROM AND FRONTAGE ON ROAD

42. FURTHER DESCRIPTION OF IMPORTANT FEATURES

Wood cornice with brackets and dentils. Ornamental iron fence in front. Reveals and ceiling of recessed entrance way are paneled.

Original Mansard roof has been removed.

43. HISTORY AND SIGNIFICANCE

One of 5 speculative single family dwellings constructed in 1880 by G. Zimmerer, a clerk who lived at 2351 Park Ave. Style, workmanship, period are all contributing to the neighborhood.

44. DESCRIPTION OF ENVIRONMENT AND OUTBUILDINGS

One block north of Lafayette Park.

45. SOURCES OF INFORMATION

City records, city directories, old maps, personal visit to sit

46. PREPARED BY
Debby Wafer

47. ORGANIZATION
Landmarks Association

48. DATE 10/84

49. REVISION DATE(S)

RETURN THIS FORM WHEN COMPLETED TO: OFFICE OF HISTORIC PRESERVATION
P.O. BOX 176
JEFFERSON CITY, MISSOURI 65102
PH. 314-751-4096

IF ADDITIONAL SPACE IS NEEDED, ATTACH SEPARATE SHEET(S) TO THIS FORM

1. NO. 2. COUNTY 4. PRESENT LOCAL NAME(S) OR DESIGNATION(S) 5. OTHER NAME(S) 6. TOWNSHIP RANGE SECTION

MISSOURI OFFICE OF HISTORIC PRESERVATION

ARCHITECTURAL/HISTORIC INVENTORY SURVEY FORM 9LC-AS-007-293

1. NO. 320

2. COUNTY

3. LOCATION OF NEGATIVES

4. PRESENT LOCAL NAME(S) OR DESIGNATION(S) 70-84-00213

5. OTHER NAME(S) 795-103-042

6. SPECIFIC LEGAL LOCATION
TOWNSHIP _____ RANGE _____ SECTION _____
IF CITY OR TOWN, STREET ADDRESS
1217 Mississippi

7. CITY OR TOWN IF RURAL, VICINITY

8. DESCRIPTION OF LOCATION

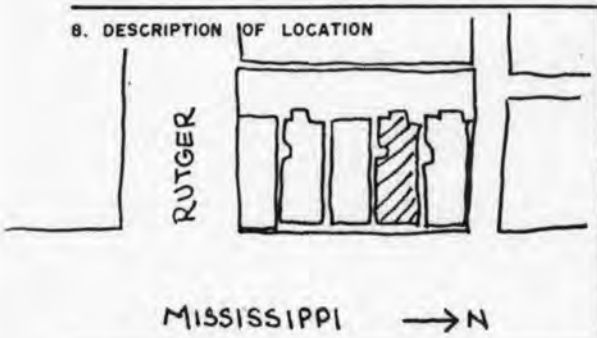

9. COORDINATES UTM
LAT
LONG

10. SITE ( ) STRUCTURE ( ) BUILDING (X) OBJECT ( )

11. ON NATIONAL REGISTER? YES ( ) NO ( )

12. IS IT ELIGIBLE? YES ( ) NO ( )

13. PART OF ESTAB. HIST. DISTRICT? YES (X) NO ( )

14. DISTRICT POTENTIAL? YES ( ) NO ( )

15. NAME OF ESTABLISHED DISTRICT
Lafayette Square

16. THEMATIC CATEGORY

17. DATE(S) OR PERIOD
1880

18. STYLE OR DESIGN
Italianate/Mansard 19

19. ARCHITECT OR ENGINEER

20. CONTRACTOR OR BUILDER
G. Zimmerer

21. ORIGINAL USE, IF APPARENT
single family dwelling

22. PRESENT USE

23. OWNERSHIP PUBLIC ( ) PRIVATE ( )

24. OWNER'S NAME AND ADDRESS IF KNOWN

25. OPEN TO PUBLIC? YES ( ) NO ( )

26. LOCAL CONTACT PERSON OR ORGANIZATION
owner

27. OTHER SURVEYS IN WHICH INCLUDED

28. NO. OF STORIES 2 + Mans

29. BASEMENT? YES (X) NO ( )

30. FOUNDATION MATERIAL
stone

31. WALL CONSTRUCTION
masonry bearing

32. ROOF TYPE AND MATERIAL
Mansard/flat 1599 DR

33. NO. OF BAYS FRONT 3 SIDE

34. WALL TREATMENT
brick; stone front

35. PLAN SHAPE see #8

36. CHANGES (EXPLAIN IN NO. 42) ADDITION ( ) ALTERED ( ) MOVED ( )

37. CONDITION
INTERIOR unknown
EXTERIOR fair

38. PRESERVATION UNDERWAY? YES (X) NO ( )

39. ENDANGERED? BY WHAT? YES ( ) NO (X)

40. VISIBLE FROM PUBLIC ROAD? YES (X) NO ( )

41. DISTANCE FROM AND FRONTAGE ON ROAD

42. FURTHER DESCRIPTION OF IMPORTANT FEATURES

Mansard has slate tiles; 2 dormers (lintel head.) Enriched wood cornice has brackets, paneling and sawtooth work between brackets.



43. HISTORY AND SIGNIFICANCE

One of 5 speculatively built single family dwellings constructed in 1880 by G. Zimmerer a clerk who lived at 2351 Park Avenue. Good representative example of Italianate/ Mansard detached row house.

44. DESCRIPTION OF ENVIRONMENT AND OUTBUILDINGS

45. SOURCES OF INFORMATION

City records, city directories old maps, site visit.

46. PREPARED BY
Debby Wafer

47. ORGANIZATION
Landmarks Association

48. DATE 10/84

49. REVISION DATE(S)

RETURN THIS FORM WHEN COMPLETED TO: OFFICE OF HISTORIC PRESERVATION
P.O. BOX 176
JEFFERSON CITY, MISSOURI 65102
PH. 314-751-4096

IF ADDITIONAL SPACE IS NEEDED, ATTACH SEPARATE SHEET(S) TO THIS FORM

1. NO. 2. COUNTY 4. PRESENT LOCAL NAME(S) OR DESIGNATION(S) 5. OTHER NAME(S) 6. TOWNSHIP RANGE SECTION

MISSOURI OFFICE OF HISTORIC PRESERVATION

ARCHITECTURAL/HISTORIC INVENTORY SURVEY FORM SLC-AS-007-294

1. NO. 315

2. COUNTY

3. LOCATION OF NEGATIVES

4. PRESENT LOCAL NAME(S) OR DESIGNATION(S)

5. OTHER NAME(S)

6. SPECIFIC LEGAL LOCATION
TOWNSHIP _____ RANGE _____ SECTION _____
IF CITY OR TOWN, STREET ADDRESS
1219 Mississippi

7. CITY OR TOWN IF RURAL, VICINITY
St. Louis

8. DESCRIPTION OF LOCATION

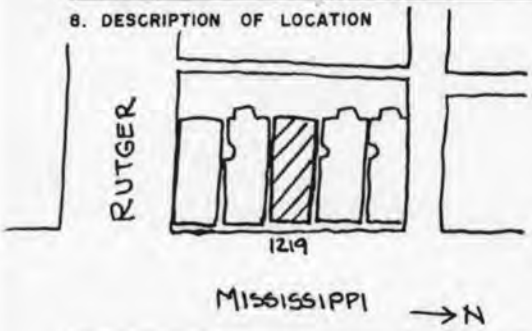

9. COORDINATES UTM
LAT
LONG

10. SITE ( ) STRUCTURE ( )
BUILDING (X) OBJECT ( )

11. ON NATIONAL REGISTER? YES ( ) NO ( )

12. IS IT ELIGIBLE? YES ( ) NO ( )

13. PART OF ESTAB. HIST. DISTRICT? YES (X) NO ( )

14. DISTRICT POTENTIAL? YES ( ) NO ( )

15. NAME OF ESTABLISHED DISTRICT
Lafayette Square

16. THEMATIC CATEGORY

17. DATE(S) OR PERIOD
1880

18. STYLE OR DESIGN 43
Italianate/Mansard 19

19. ARCHITECT OR ENGINEER

20. CONTRACTOR OR BUILDER
G. Zimmerer

21. ORIGINAL USE, IF APPARENT
single family

22. PRESENT USE R1

23. OWNERSHIP PUBLIC ( ) PRIVATE ( )

24. OWNER'S NAME AND ADDRESS IF KNOWN

25. OPEN TO PUBLIC? YES ( ) NO ( )

26. LOCAL CONTACT PERSON OR ORGANIZATION
owner

27. OTHER SURVEYS IN WHICH INCLUDED

28. NO. OF STORIES 2 + Man

29. BASEMENT? YES (X) NO ( )

30. FOUNDATION MATERIAL
stone

31. WALL CONSTRUCTION
Masonry bearing

32. ROOF TYPE AND MATERIAL
Mans.slate/flat asphalt

33. NO. OF BAYS
FRONT 3 SIDE 20

34. WALL TREATMENT
brick; stone front

35. PLAN SHAPE see #8

36. CHANGES (EXPLAIN IN NO. 42) ADDITION ( ) ALTERED ( ) MOVED ( )

37. CONDITION
INTERIOR unknown
EXTERIOR good

38. PRESERVATION UNDERWAY? YES (X) NO ( )

39. ENDANGERED? BY WHAT? YES ( ) NO (X)

40. VISIBLE FROM PUBLIC ROAD? YES (X) NO ( )

41. DISTANCE FROM AND FRONTAGE ON ROAD

42. FURTHER DESCRIPTION OF IMPORTANT FEATURES

Original double front doors in recessed entrance with paneled reveals and 3-lite transom. Ornamental wood cornicewith brackets and panels. Two lintel head dormers in Mansard. Ornamental iron fence in front.

43. HISTORY AND SIGNIFICANCE

One of five detached row houses constructed in 1880 by G. Zimmerer, speculatively. The building is a good representative example of Italianate/Mansard style in St. Louis during the 1880's.

44. DESCRIPTION OF ENVIRONMENT AND OUTBUILDINGS

45. SOURCES OF INFORMATION

City records, city directories, old maps, site visits.

46. PREPARED BY
Debby Wafer

47. ORGANIZATION
Landmarks Assoc.

48. DATE 10/84

49. REVISION DATE(S)

RETURN THIS FORM WHEN COMPLETED TO: OFFICE OF HISTORIC PRESERVATION
P.O. BOX 176
JEFFERSON CITY, MISSOURI 65102
PH. 314-751-4096

IF ADDITIONAL SPACE IS NEEDED, ATTACH SEPARATE SHEET(S) TO THIS FORM

1. NO. 2. COUNTY 4. PRESENT LOCAL NAME(S) OR DESIGNATION(S) 5. OTHER NAME(S) 6. TOWNSHIP RANGE SECTION

1219

MISSOURI OFFICE OF HISTORIC PRESERVATION

ARCHITECTURAL/HISTORIC INVENTORY SURVEY FORM SLC-AS-007-295

1. NO. 317

2. COUNTY

3. LOCATION OF NEGATIVES

4. PRESENT LOCAL NAME(S) OR DESIGNATION(S) MO-86-00093

5. OTHER NAME(S) 1097-403-059

6. SPECIFIC LEGAL LOCATION
TOWNSHIP_____ RANGE_____ SECTION _____
IF CITY OR TOWN, STREET ADDRESS
1221 Mississippi

7. CITY OR TOWN IF RURAL, VICINITY
St. Louis

8. DESCRIPTION OF LOCATION

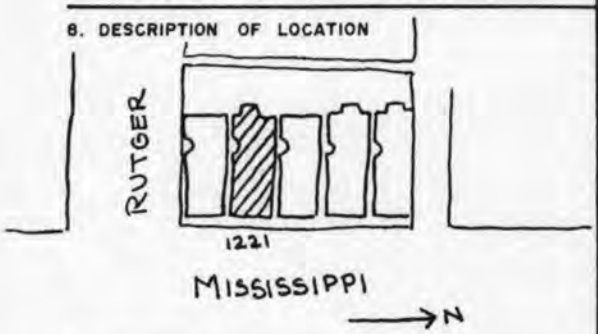

9. COORDINATES UTM
LAT
LONG

10. SITE ( ) STRUCTURE ( )
BUILDING (X) OBJECT ( )

11. ON NATIONAL REGISTER? YES ( ) NO ( )

12. IS IT ELIGIBLE? YES ( ) NO ( )

13. PART OF ESTAB. HIST. DISTRICT? YES (X) NO ( )

14. DISTRICT POTENTIAL? YES ( ) NO ( )

15. NAME OF ESTABLISHED DISTRICT
Lafayette Square

16. THEMATIC CATEGORY

17. DATE(S) OR PERIOD
1880

18. STYLE OR DESIGN
Italianate/Mansard 40 19

19. ARCHITECT OR ENGINEER

20. CONTRACTOR OR BUILDER
G. Zimmerer

21. ORIGINAL USE, IF APPARENT
single family

22. PRESENT USE R1

23. OWNERSHIP PUBLIC ( ) PRIVATE ( )

24. OWNER'S NAME AND ADDRESS IF KNOWN

25. OPEN TO PUBLIC? YES ( ) NO ( )

26. LOCAL CONTACT PERSON OR ORGANIZATION
owner

27. OTHER SURVEYS IN WHICH INCLUDED

28. NO. OF STORIES 2 + Mans

29. BASEMENT? YES (X) NO ( )

30. FOUNDATION MATERIAL
stone

31. WALL CONSTRUCTION
masonry bearing

32. ROOF TYPE AND MATERIAL
Mans. w/slate; flat tar

33. NO. OF BAYS FRONT 3 SIDE 20

34. WALL TREATMENT
brick; stone front

35. PLAN SHAPE see #8

36. CHANGES (EXPLAIN IN NO. 42) ADDITION ( ) ALTERED ( ) MOVED ( )

37. CONDITION
INTERIOR unknown
EXTERIOR good

38. PRESERVATION UNDERWAY? YES (X) NO ( )

39. ENDANGERED? BY WHAT? YES ( ) NO (X)

40. VISIBLE FROM PUBLIC ROAD? YES (X) NO ( )

41. DISTANCE FROM AND FRONTAGE ON ROAD

42. FURTHER DESCRIPTION OF IMPORTANT FEATURES

Two pedimented dormers. Wood cornice with dentils, brackets, and moldings. Double front doors (original) with rectangular long glass lights and panels with rectangular transom lite.

43. HISTORY AND SIGNIFICANCE

One of 5 virtually identical detached row houses constructed in 1885 by G. Zimmerer. All are good representative examples of the Italianate/Mansard style in St. Louis during the 1880's and are valuable as a row.

44. DESCRIPTION OF ENVIRONMENT AND OUTBUILDINGS

45. SOURCES OF INFORMATION

City records, city directories, old maps, site visits.

46. PREPARED BY
Debby Wafer

47. ORGANIZATION
Landmarks Assoc.

48. DATE 10/84

49. REVISION DATE(S)

RETURN THIS FORM WHEN COMPLETED TO: OFFICE OF HISTORIC PRESERVATION
P.O. BOX 176
JEFFERSON CITY, MISSOURI 65102
PH. 314-751-4096

IF ADDITIONAL SPACE IS NEEDED, ATTACH SEPARATE SHEET(S) TO THIS FORM

1. NO. 2. COUNTY 4. PRESENT LOCAL NAME(S) OR DESIGNATION(S) 5. OTHER NAME(S) 6. TOWNSHIP RANGE SECTION

MISSOURI OFFICE OF HISTORIC PRESERVATION

ARCHITECTURAL/HISTORIC INVENTORY SURVEY FORM SLC-AS-009-296

1. NO. 316

2. COUNTY

3. LOCATION OF NEGATIVES

4. PRESENT LOCAL NAME(S) OR DESIGNATION(S)

5. OTHER NAME(S)

6. SPECIFIC LEGAL LOCATION
TOWNSHIP _____ RANGE _____ SECTION _____
IF CITY OR TOWN, STREET ADDRESS
1223 Mississippi

7. CITY OR TOWN IF RURAL, VICINITY
St. Louis

8. DESCRIPTION OF LOCATION

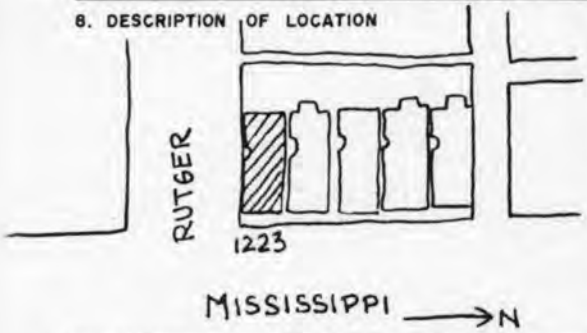

9. COORDINATES UTM
LAT
LONG

10. SITE ( ) STRUCTURE ( ) BUILDING (X) OBJECT ( )

11. ON NATIONAL REGISTER? YES ( ) NO ( )

12. IS IT ELIGIBLE? YES ( ) NO ( )

13. PART OF ESTAB. HIST. DISTRICT? YES (X) NO ( )

14. DISTRICT POTENTIAL? YES ( ) NO ( )

15. NAME OF ESTABLISHED DISTRICT
Lafayette Square

16. THEMATIC CATEGORY

17. DATE(S) OR PERIOD
1880

18. STYLE OR DESIGN
Italianate/Mansard 82 19

19. ARCHITECT OR ENGINEER

20. CONTRACTOR OR BUILDER
G. Zimmerer

21. ORIGINAL USE, IF APPARENT
single family

22. PRESENT USE
R1

23. OWNERSHIP PUBLIC ( ) PRIVATE ( )

24. OWNER'S NAME AND ADDRESS IF KNOWN

25. OPEN TO PUBLIC? YES ( ) NO ( )

26. LOCAL CONTACT PERSON OR ORGANIZATION
owner

27. OTHER SURVEYS IN WHICH INCLUDED

28. NO. OF STORIES 2

29. BASEMENT? YES (X) NO ( )

30. FOUNDATION MATERIAL
stone

31. WALL CONSTRUCTION
masonry bearing

32. ROOF TYPE AND MATERIAL
Flat (tar/asph

33. NO. OF BAYS FRONT 3 SIDE 20

34. WALL TREATMENT
brick/stone front

35. PLAN SHAPE see #8

36. CHANGES (EXPLAIN IN NO. 42) ADDITION ( ) ALTERED (X) MOVED ( )

37. CONDITION
INTERIOR unknown
EXTERIOR good

38. PRESERVATION UNDERWAY? YES (X) NO ( )

39. ENDANGERED? BY WHAT? YES ( ) NO (X)

40. VISIBLE FROM PUBLIC ROAD? YES (X) NO ( )

41. DISTANCE FROM AND FRONTAGE ON ROAD

42. FURTHER DESCRIPTION OF IMPORTANT FEATURES

Original Mansard removed at some time in past. Wood cornice with brackets, dentils, paneling is in good condition. Architrave stone molding around windows and doors is in good condition. Rectangular double front doors with rectangular glass lites and paneling and lone large lite in transom.

43. HISTORY AND SIGNIFICANCE

One of 5 virtually identical detached row houses constructed in 1885 by G. Zimmerer. All are good representative examples of the Italianate/Mansard style in St. Louis during the 1880's and are important as an intact row.

44. DESCRIPTION OF ENVIRONMENT AND OUTBUILDINGS

45. SOURCES OF INFORMATION

City records, city directories, old maps, site visits.

46. PREPARED BY
Debby Wafer

47. ORGANIZATION
Landmarks Association.

48. DATE 10/84

49. REVISION DATE(S)

RETURN THIS FORM WHEN COMPLETED TO: OFFICE OF HISTORIC PRESERVATION
P.O. BOX 176
JEFFERSON CITY, MISSOURI 65102
PH. 314-751-4096

IF ADDITIONAL SPACE IS NEEDED, ATTACH SEPARATE SHEET(S) TO THIS FORM

1. NO. 2. COUNTY 4. PRESENT LOCAL NAME(S) OR DESIGNATION(S) 5. OTHER NAME(S) 6. TOWNSHIP RANGE SECTION

1223

MISSOURI OFFICE OF HISTORIC PRESERVATION

ARCHITECTURAL/HISTORIC INVENTORY SURVEY FORM SLC-AS-007-297

1. NO. 322

2. COUNTY N/A

3. LOCATION OF NEGATIVES Landmarks Assoc

4. PRESENT LOCAL NAME(S) OR DESIGNATION(S): 1300-04 Mississippi Avenue

5. OTHER NAME(S):

6. SPECIFIC LEGAL LOCATION TOWNSHIP _____ RANGE _____ SECTION _____

7. IF CITY OR TOWN, STREET ADDRESS: 1300-04 Mississippi Avenue

8. CITY OR TOWN: St. Louis IF RURAL, VICINITY

9. DESCRIPTION OF LOCATION

10. COORDINATES UTM
LAT
LONG

11. SITE ( ) STRUCTURE ( ) BUILDING (XX) OBJECT ( )

12. ON NATIONAL REGISTER? YES (XX) NO ( )

13. IS IT ELIGIBLE? YES ( ) NO ( )

14. PART OF ESTAB. HIST. DISTRICT? YES (XX) NO ( )

15. DISTRICT POTENTIAL? YES ( ) NO ( )

16. NAME OF ESTABLISHED DISTRICT: Lafayette Square Historic District

16. THEMATIC CATEGORY: N/A

17. DATE(S) OR PERIOD: 1984

18. STYLE OR DESIGN: Italianate Revival

19. ARCHITECT OR ENGINEER: unknown

20. CONTRACTOR OR BUILDER: unknown

21. ORIGINAL USE, IF APPARENT: dwelling - multi family

22. PRESENT USE: same

23. OWNERSHIP PUBLIC ( ) PRIVATE (XX)

24. OWNER'S NAME AND ADDRESS IF KNOWN

25. OPEN TO PUBLIC? YES ( ) NO (XX)

26. LOCAL CONTACT PERSON OR ORGANIZATION: Landmarks Assoc. of St. Louis

27. OTHER SURVEYS IN WHICH INCLUDED

28. NO. OF STORIES 2

29. BASEMENT? YES (XX) NO ( )

30. FOUNDATION MATERIAL: concrete

31. WALL CONSTRUCTION: frame

32. ROOF TYPE AND MATERIAL: hipped

33. NO. OF BAYS FRONT 9 SIDE

34. WALL TREATMENT: red brick

35. PLAN SHAPE: rectangular

36. CHANGES (EXPLAIN IN NO. 42) ADDITION ( ) ALTERED ( ) MOVED ( )

37. CONDITION INTERIOR unknown EXTERIOR good

38. PRESERVATION UNDERWAY? YES (XX) NO ( )

39. ENDANGERED? BY WHAT? YES ( ) NO (XX)

40. VISIBLE FROM PUBLIC ROAD? YES (XX) NO ( )

41. DISTANCE FROM AND FRONTAGE ON ROAD

42. FURTHER DESCRIPTION OF IMPORTANT FEATURES

43. HISTORY AND SIGNIFICANCE

44. DESCRIPTION OF ENVIRONMENT AND OUTBUILDINGS

45. SOURCES OF INFORMATION

site visit

46. PREPARED BY: Barbara Lang

47. ORGANIZATION: Landmarks Assoc.

48. DATE: 1/85

49. REVISION DATE(S): -

RETURN THIS FORM WHEN COMPLETED TO: OFFICE OF HISTORIC PRESERVATION
P.O. BOX 176
JEFFERSON CITY, MISSOURI 65102

IF ADDITIONAL SPACE IS NEEDED, ATTACH SEPARATE SHEET(S) TO THIS FORM

1. NO. 2. COUNTY 4. PRESENT LOCAL NAME(S) OR DESIGNATION(S) 5. OTHER NAME(S) 6. TOWNSHIP RANGE SECTION

MISSOURI OFFICE OF HISTORIC PRESERVATION
ARCHITECTURAL/HISTORIC INVENTORY SURVEY FORM

SLC-AS-007-298

NO. 343

COUNTY N/A

LOCATION OF NEGATIVES Landmarks Assoc.

4. PRESENT LOCAL NAME(S) OR DESIGNATION(S)
1308-1310 Mississippi Avenue

5. OTHER NAME(S)

SPECIFIC LEGAL LOCATION
TOWNSHIP _____ RANGE _____ SECTION _____

IF CITY OR TOWN, STREET ADDRESS
1308-10 Mississippi A

CITY OR TOWN IF RURAL, VICINITY

DESCRIPTION OF LOCATION

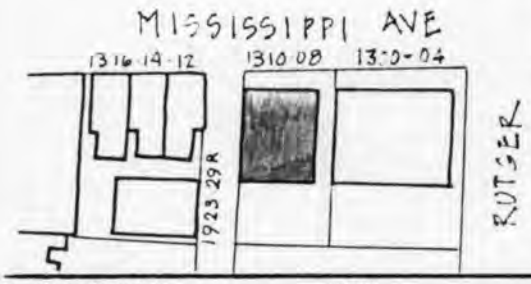

COORDINATES UTM
LAT
LONG

16. THEMATIC CATEGORY
N/A

17. DATE(S) OR PERIOD
circa 1870

18. STYLE OR DESIGN
vernacular classicism 40 51

19. ARCHITECT OR ENGINEER
unknown

20. CONTRACTOR OR BUILDER
unknown

21. ORIGINAL USE, IF APPARENT
dwelling - two family

22. PRESENT USE
dwelling - two family

23. OWNERSHIP R I R1 PUBLIC( ) PRIVATE(XXX)

24. OWNER'S NAME AND ADDRESS IF KNOWN

25. OPEN TO PUBLIC? YES( ) NO(XXX)

26. LOCAL CONTACT PERSON OR ORGANIZATION
Landmarks Assoc. of St. Louis

27. OTHER SURVEYS IN WHICH INCLUDED

28. NO. OF STORIES 2

29. BASEMENT? YES (XXX) NO( )

30. FOUNDATION MATERIAL
stone

31. WALL CONSTRUCTION
masonry bearing

32. ROOF TYPE AND MATERIAL
gable - asphalt

33. NO. OF BAYS FRONT 6 SIDE 40 20

34. WALL TREATMENT
red brick

35. PLAN SHAPE rectangular

36. CHANGES (EXPLAIN IN NO. 42) ADDITION( ) ALTERED( ) MOVED( )

37. CONDITION INTERIOR unknown EXTERIOR good

38. PRESERVATION UNDERWAY? YES (X) NO( )

39. ENDANGERED? BY WHAT? YES( ) NO (X)

40. VISIBLE FROM PUBLIC ROAD? YES (X) NO( )

41. DISTANCE FROM AND FRONTAGE ON ROAD

10. SITE( ) STRUCTURE( ) BUILDING (XX) OBJECT( )

11. ON NATIONAL REGISTER? YES (XX) NO( )

12. IS IT ELIGIBLE? YES( ) NO( )

13. PART OF ESTAB. HIST. DISTRICT? YES (XX) NO( )

14. DISTRICT POTENTIAL? YES( ) NO( )

15. NAME OF ESTABLISHED DISTRICT
Lafayette Square Historic District

42. FURTHER DESCRIPTION OF IMPORTANT FEATURES

Two story brick residence features rectangular sash windows with heavy stone lintels and stone sills, segmentally arched door openings with stone segmental lintels, panelled wood reveals at both entrances, and a wood cornice embellished by rope moulding.

43. HISTORY AND SIGNIFICANCE

This structure was constructed before 1875, as it is illustrated on Compton and Dry's 1875 birds'eye view of Lafayette Square.
1

44. DESCRIPTION OF ENVIRONMENT AND OUTBUILDINGS

45. SOURCES OF INFORMATION
city records and directories, maps, and site visit

46. PREPARED BY
Barbara Lang

47. ORGANIZATION
Landmarks Assoc.

48. DATE 1/85

49. REVISION DATE(S) -

RETURN THIS FORM WHEN COMPLETED TO: OFFICE OF HISTORIC PRESERVATION
P.O. BOX 176
JEFFERSON CITY, MISSOURI 65102

IF ADDITIONAL SPACE IS NEEDED, ATTACH SEPARATE SHEET(S) TO THIS FORM

1. NO. 2. COUNTY 4. PRESENT LOCAL NAME(S) OR DESIGNATION(S) 5. OTHER NAME(S) 6. TOWNSHIP RANGE SECTION

MISSOURI OFFICE OF HISTORIC PRESERVATION

ARCHITECTURAL/HISTORIC INVENTORY SURVEY FORM SLC-AS-007-299

NO. 314

COUNTY N/A

LOCATION OF NEGATIVES Landmarks Assoc.

4. PRESENT LOCAL NAME(S) OR DESIGNATION(S)
1312-1316 Mississippi Avenue

5. OTHER NAME(S)

SPECIFIC LEGAL LOCATION
TOWNSHIP _____ RANGE _____ SECTION _____

IF CITY OR TOWN, STREET ADDRESS
1312-1316 Mississippi Avenue

CITY OR TOWN IF RURAL, VICINITY
St. Louis

DESCRIPTION OF LOCATION

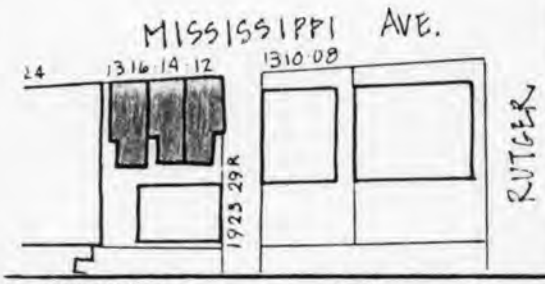

COORDINATES UTM
LAT
LONG

10. SITE ( ) STRUCTURE ( )
BUILDING (XX) OBJECT ( )

11. ON NATIONAL REGISTER? YES (XX) NO ( )
12. IS IT ELIGIBLE? YES ( ) NO ( )
13. PART OF ESTAB. HIST. DISTRICT? YES (XX) NO ( )
14. DISTRICT POTENTIAL? YES ( ) NO ( )

15. NAME OF ESTABLISHED DISTRICT
Lafayette Square Historic District

16. THEMATIC CATEGORY
N/A

17. DATE(S) OR PERIOD
circa 1890

18. STYLE OR DESIGN
Italianate/Mansard 59

19. ARCHITECT OR ENGINEER
unknown

20. CONTRACTOR OR BUILDER
unknown

21. ORIGINAL USE, IF APPARENT
dwelling - three family

22. PRESENT USE
same R1 C1 R1

23. OWNERSHIP PUBLIC ( ) PRIVATE (XX)

24. OWNER'S NAME AND ADDRESS IF KNOWN

25. OPEN TO PUBLIC? YES ( ) NO (XX)

26. LOCAL CONTACT PERSON OR ORGANIZATION
Landmarks Assoc. of St. Louis

27. OTHER SURVEYS IN WHICH INCLUDED

28. NO. OF STORIES 2½
29. BASEMENT? YES (XX) NO ( )
30. FOUNDATION MATERIAL stone
31. WALL CONSTRUCTION masonry bearing
32. ROOF TYPE AND MATERIAL mansard - slate DR
33. NO. OF BAYS FRONT 9 SIDE 40
34. WALL TREATMENT red brick
35. PLAN SHAPE rectangular
36. CHANGES (EXPLAIN IN NO. 42) ADDITION ( ) ALTERED ( ) MOVED ( )
37. CONDITION INTERIOR unknown EXTERIOR good
38. PRESERVATION UNDERWAY? YES (X) NO ( )
39. ENDANGERED? BY WHAT? YES ( ) NO (X)
40. VISIBLE FROM PUBLIC ROAD? YES (X) NO ( )
41. DISTANCE FROM AND FRONTAGE ON ROAD

42. FURTHER DESCRIPTION OF IMPORTANT FEATURES
Three family dwelling features dressed stone foundation, segmentally arched windows with stone sills, ornate panelled cornice embellished with brackets and rosettes, (may be metal), and slate tiled mansard roof with pedimented dormers.

43. HISTORY AND SIGNIFICANCE

44. DESCRIPTION OF ENVIRONMENT AND OUTBUILDINGS

45. SOURCES OF INFORMATION
city records and directories, maps, and site visit

46. PREPARED BY
Barbara Lang

47. ORGANIZATION
Landmarks Assoc.

48. DATE 1/85

49. REVISION DATE(S) -

RETURN THIS FORM WHEN COMPLETED TO: OFFICE OF HISTORIC PRESERVATION
P.O. BOX 176
JEFFERSON CITY, MISSOURI 65102

IF ADDITIONAL SPACE IS NEEDED, ATTACH SEPARATE SHEET(S) TO THIS FORM

1. NO. 2. COUNTY 4. PRESENT LOCAL NAME(S) OR DESIGNATION(S) 5. OTHER NAME(S) 6. TOWNSHIP RANGE SECTION

MISSOURI OFFICE OF HISTORIC PRESERVATION

ARCHITECTURAL/HISTORIC INVENTORY SURVEY FORM SLC-AS-067-300

1. NO. 325

2. COUNTY N/A

3. LOCATION OF NEGATIVES Landmarks Assoc.

4. PRESENT LOCAL NAME(S) OR DESIGNATION(S)
1315-19 Mississippi Avenue

5. OTHER NAME(S)

6. SPECIFIC LEGAL LOCATION
TOWNSHIP _____ RANGE _____ SECTION _____
IF CITY OR TOWN, STREET ADDRESS
1315-19 Mississippi Avenue

7. CITY OR TOWN IF RURAL, VICINITY
St. Louis

8. DESCRIPTION OF LOCATION

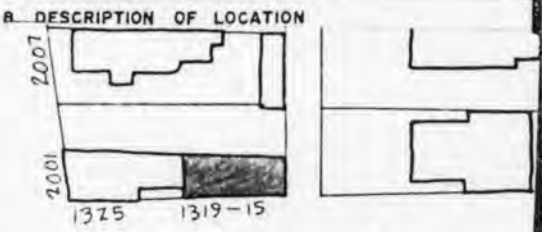

9. COORDINATES UTM
LAT
LONG

10. SITE ( ) STRUCTURE ( ) BUILDING (XX) OBJECT ( )

11. ON NATIONAL REGISTER? YES (XX) NO ( )

12. IS IT ELIGIBLE? YES ( ) NO ( )

13. PART OF ESTAB. HIST. DISTRICT? YES (X) NO ( )

14. DISTRICT POTENTIAL? YES ( ) NO ( )

15. NAME OF ESTABLISHED DISTRICT
Lafayette Square Hist. Dist.

16. THEMATIC CATEGORY
N/A

17. DATE(S) OR PERIOD
1908

18. STYLE OR DESIGN vernacular classicism
20th century commercial

19. ARCHITECT OR ENGINEER 67
unknown

20. CONTRACTOR OR BUILDER
unknown

21. ORIGINAL USE, IF APPARENT
retail

22. PRESENT USE
vacant AW

23. OWNERSHIP PUBLIC ( ) PRIVATE (XX)

24. OWNER'S NAME AND ADDRESS IF KNOWN

25. OPEN TO PUBLIC? YES ( ) NO (X)

26. LOCAL CONTACT PERSON OR ORGANIZATION
Landmarks Assoc. St. Louis

27. OTHER SURVEYS IN WHICH INCLUDED

28. NO. OF STORIES 1

29. BASEMENT? YES ( ) NO (XX)

30. FOUNDATION MATERIAL stone

31. WALL CONSTRUCTION
masonry bearing

32. ROOF TYPE AND MATERIAL
flat

33. NO. OF BAYS FRONT 3 SIDE

34. WALL TREATMENT
red brick

35. PLAN SHAPE rectangular

36. CHANGES (EXPLAIN IN NO. 42) ADDITION ( ) ALTERED ( ) MOVED ( )

37. CONDITION
INTERIOR unknown
EXTERIOR good

38. PRESERVATION UNDERWAY? YES (X) NO ( )

39. ENDANGERED? BY WHAT? YES ( ) NO (X)

40. VISIBLE FROM PUBLIC ROAD? YES (X) NO ( )

41. DISTANCE FROM AND FRONTAGE ON ROAD

42. FURTHER DESCRIPTION OF IMPORTANT FEATURES
Originally built as three stores; the outer bays feature original ten-light display windows, however centrally located store has lost entrance, now has fourteen light display window. Wood panelled bases featured.

43. HISTORY AND SIGNIFICANCE
These three adjacent one-story stores were constructed by the Hoelke Realty Co, in 1908.

44. DESCRIPTION OF ENVIRONMENT AND OUTBUILDINGS

45. SOURCES OF INFORMATION
city records and directories, maps, and site visit

46. PREPARED BY
Barbara Lang

47. ORGANIZATION
Landmarks Assoc.

48. DATE 1/85

49. REVISION DATE(S)

RETURN THIS FORM WHEN COMPLETED TO: OFFICE OF HISTORIC PRESERVATION
P.O. BOX 176
JEFFERSON CITY, MISSOURI 65102
PH. 314-751-4096

IF ADDITIONAL SPACE IS NEEDED, ATTACH SEPARATE SHEET(S) TO THIS FORM

1. NO. 2. COUNTY 4. PRESENT LOCAL NAME(S) OR DESIGNATION(S) 5. OTHER NAME(S) 6. TOWNSHIP RANGE SECTION

FOR SALE

MISSOURI OFFICE OF HISTORIC PRESERVATION

ARCHITECTURAL/HISTORIC INVENTORY SURVEY FORM SLC-AS-007-301

1. NO. 334

2. COUNTY 1418 Mississippi Avenue

3. LOCATION OF NEGATIVES Landmarks Assoc.

4. PRESENT LOCAL NAME(S) OR DESIGNATION(S) 1418 Mississippi Avenue

5. OTHER NAME(S)

6. SPECIFIC LEGAL LOCATION TOWNSHIP _____ RANGE _____ SECTION _____

IF CITY OR TOWN, STREET ADDRESS 1418 Mississippi Avenue

7. CITY OR TOWN St. Louis IF RURAL, VICINITY

8. DESCRIPTION OF LOCATION

9. COORDINATES UTM
LAT
LONG

10. SITE ( ) STRUCTURE ( ) BUILDING (XX) OBJECT ( )

11. ON NATIONAL REGISTER? YES (XX) NO ( )

12. IS IT ELIGIBLE? YES ( ) NO ( )

13. PART OF ESTAB. HIST. DISTRICT? YES (XX) NO ( )

14. DISTRICT POTENTIAL? YES ( ) NO ( )

15. NAME OF ESTABLISHED DISTRICT Lafayette Square Historic Distric

16. THEMATIC CATEGORY N/A

17. DATE(S) OR PERIOD circa 1890

18. STYLE OR DESIGN Italianate/Mansard 43 19

19. ARCHITECT OR ENGINEER unknown

20. CONTRACTOR OR BUILDER unknown

21. ORIGINAL USE, IF APPARENT dwelling - single family

22. PRESENT USE same

23. OWNERSHIP PUBLIC ( ) PRIVATE (XXX)

24. OWNER'S NAME AND ADDRESS IF KNOWN

25. OPEN TO PUBLIC? YES ( ) NO (X)

26. LOCAL CONTACT PERSON OR ORGANIZATION Landmarks Assoc. of St. Louis

27. OTHER SURVEYS IN WHICH INCLUDED

28. NO. OF STORIES 2

29. BASEMENT? YES (X) NO ( )

30. FOUNDATION MATERIAL stone

31. WALL CONSTRUCTION masonry bearing

32. ROOF TYPE AND MATERIAL mansard - slate

33. NO. OF BAYS FRONT 3 SIDE 20

34. WALL TREATMENT red brick

35. PLAN SHAPE rectangular

36. CHANGES (EXPLAIN IN NO. 42) ADDITION ( ) ALTERED ( ) MOVED ( )

37. CONDITION INTERIOR unknown EXTERIOR good

38. PRESERVATION UNDERWAY? YES (X) NO ( )

39. ENDANGERED? BY WHAT? YES ( ) NO (X)

40. VISIBLE FROM PUBLIC ROAD? YES (X) NO ( )

41. DISTANCE FROM AND FRONTAGE ON ROAD

42. FURTHER DESCRIPTION OF IMPORTANT FEATURES

-Double front doors feature teardrop lights; enframed by rope moulding.

-Bracketed, modillioned wood cornice features pierced work and rope moulding.

43. HISTORY AND SIGNIFICANCE

44. DESCRIPTION OF ENVIRONMENT AND OUTBUILDINGS

45. SOURCES OF INFORMATION

city records and directories, maps, and site visit

46. PREPARED BY Barbara Lang

47. ORGANIZATION Landmarks Assoc.

48. DATE 1/85

49. REVISION DATE(S)

RETURN THIS FORM WHEN COMPLETED TO: OFFICE OF HISTORIC PRESERVATION
P.O. BOX 176
JEFFERSON CITY, MISSOURI 65102
PH. 314-751-4096

IF ADDITIONAL SPACE IS NEEDED, ATTACH SEPARATE SHEET(S) TO THIS FORM

1. NO. 2. COUNTY 4. PRESENT LOCAL NAME(S) OR DESIGNATION(S) 5. OTHER NAME(S) 6. TOWNSHIP RANGE SECTION

MISSOURI OFFICE OF HISTORIC PRESERVATION

ARCHITECTURAL/HISTORIC INVENTORY SURVEY FORM SLC-AS-007-302

1. NO. 344

2. COUNTY N/A

3. LOCATION OF NEGATIVES Landmarks Assoc.

4. PRESENT LOCAL NAME(S) OR DESIGNATION(S) 1420 Mississippi Avenue

mo-86-00181

5. OTHER NAME(S)

1270-403-065

6. SPECIFIC LEGAL LOCATION TOWNSHIP _____ RANGE _____ SECTION _____

IF CITY OR TOWN, STREET ADDRESS 1420 Mississippi Avenue

7. CITY OR TOWN St. Louis IF RURAL, VICINITY

8. DESCRIPTION OF LOCATION

MISSISSIPPI AVENUE

1424 · 22 · 20 · 18

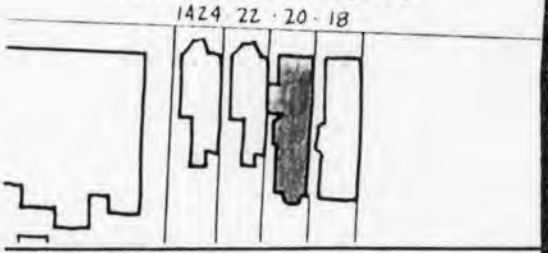

9. COORDINATES UTM

LAT

LONG

10. SITE ( ) STRUCTURE ( ) BUILDING (X) OBJECT ( )

11. ON NATIONAL REGISTER? YES (X) NO ( )

12. IS IT ELIGIBLE? YES ( ) NO ( )

13. PART OF ESTAB. HIST. DISTRICT? YES (X) NO ( )

14. DISTRICT POTENTIAL? YES ( ) NO ( )

15. NAME OF ESTABLISHED DISTRICT Lafayette Square Historic District

16. THEMATIC CATEGORY N/A

17. DATE(S) OR PERIOD circa 1890

18. STYLE OR DESIGN Italianate 42 19

19. ARCHITECT OR ENGINEER unknown

20. CONTRACTOR OR BUILDER unknown

21. ORIGINAL USE, IF APPARENT dwelling - single family

22. PRESENT USE same R1

23. OWNERSHIP PUBLIC ( ) PRIVATE (XX)

24. OWNER'S NAME AND ADDRESS IF KNOWN

25. OPEN TO PUBLIC? YES ( ) NO (XX)

26. LOCAL CONTACT PERSON OR ORGANIZATION Landmarks Assoc. of St. Louis

27. OTHER SURVEYS IN WHICH INCLUDED

28. NO. OF STORIES 3

29. BASEMENT? YES (XX) NO ( )

30. FOUNDATION MATERIAL stone

31. WALL CONSTRUCTION masonry bearing

32. ROOF TYPE AND MATERIAL flat

33. NO. OF BAYS FRONT 3 SIDE 20 90

34. WALL TREATMENT brick w/stone veneer

35. PLAN SHAPE rectangular

36. CHANGES (EXPLAIN IN NO. 42) ADDITION ( ) ALTERED ( ) MOVED ( )

37. CONDITION INTERIOR unknown EXTERIOR good

38. PRESERVATION UNDERWAY? YES (XX) NO ( )

39. ENDANGERED? BY WHAT? YES ( ) NO (XX)

40. VISIBLE FROM PUBLIC ROAD? YES (XX) NO ( )

41. DISTANCE FROM AND FRONTAGE ON ROAD

42. FURTHER DESCRIPTION OF IMPORTANT FEATURES

Bracketed, modillioned cornice. Bracket faces are embellished with pierced work.

43. HISTORY AND SIGNIFICANCE

44. DESCRIPTION OF ENVIRONMENT AND OUTBUILDINGS

45. SOURCES OF INFORMATION

city records and directories, maps, and site visit

46. PREPARED BY Barbara Lang

47. ORGANIZATION Landmarks Assoc.

48. DATE 1/85

49. REVISION DATE(S)

RETURN THIS FORM WHEN COMPLETED TO: OFFICE OF HISTORIC PRESERVATION P.O. BOX 176 JEFFERSON CITY, MISSOURI 65102 PH. 314-751-4096

IF ADDITIONAL SPACE IS NEEDED, ATTACH SEPARATE SHEET(S) TO THIS FORM

1. NO. 2. COUNTY 4. PRESENT LOCAL NAME(S) OR DESIGNATION(S) 5. OTHER NAME(S) 6. TOWNSHIP RANGE SECTION

MISSOURI OFFICE OF HISTORIC PRESERVATION

ARCHITECTURAL/HISTORIC INVENTORY SURVEY FORM SLC-AS-007-303

1. NO. 333

2. COUNTY N/A

3. LOCATION OF NEGATIVES Landmarks Assoc

4. PRESENT LOCAL NAME(S) OR DESIGNATION(S)
1422 Mississippi Avenue

5. OTHER NAME(S)

6. SPECIFIC LEGAL LOCATION
TOWNSHIP _____ RANGE _____ SECTION _____
IF CITY OR TOWN, STREET ADDRESS
1422 Mississippi Avenue

7. CITY OR TOWN St. Louis IF RURAL, VICINITY

8. DESCRIPTION OF LOCATION
MISSISSIPPI AVENUE
1424 · 22 · 20 · 18

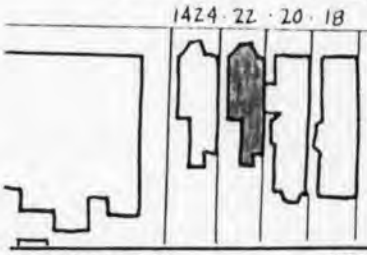

9. COORDINATES UTM
LAT
LONG

10. SITE ( ) STRUCTURE ( ) BUILDING (XX) OBJECT ( )

11. ON NATIONAL REGISTER? YES (XX) NO ( )

12. IS IT ELIGIBLE? YES ( ) NO ( )

13. PART OF ESTAB. HIST. DISTRICT? YES (XX) NO ( )

14. DISTRICT POTENTIAL? YES ( ) NO ( )

15. NAME OF ESTABLISHED DISTRICT
Lafayette Square Historic Dist.

16. THEMATIC CATEGORY
N/A

17. DATE(S) OR PERIOD
circa 1890

18. STYLE OR DESIGN
Italianate/Mansard 93 19

19. ARCHITECT OR ENGINEER
unknown

20. CONTRACTOR OR BUILDER
unknown

21. ORIGINAL USE, IF APPARENT
~~dwelling - single family~~

22. PRESENT USE
same

23. OWNERSHIP PUBLIC ( ) PRIVATE (XX)

24. OWNER'S NAME AND ADDRESS IF KNOWN

25. OPEN TO PUBLIC? YES ( ) NO (XX)

26. LOCAL CONTACT PERSON OR ORGANIZATION
Landmarks Assoc. of St. Louis

27. OTHER SURVEYS IN WHICH INCLUDED

28. NO. OF STORIES 2

29. BASEMENT? YES (XX) NO ( )

30. FOUNDATION MATERIAL
stone

31. WALL CONSTRUCTION
masonry bearing

32. ROOF TYPE AND MATERIAL
mansard-slate Ft DR

33. NO. OF BAYS FRONT 3 SIDE other 2059 CR

34. WALL TREATMENT
red brick

35. PLAN SHAPE rectangula

36. CHANGES (EXPLAIN IN NO. 42) ADDITION ( ) ALTERED ( ) MOVED ( )

37. CONDITION INTERIOR unknown EXTERIOR good

38. PRESERVATION UNDERWAY? YES (XX) NO ( )

39. ENDANGERED? BY WHAT? YES ( ) NO (XX)

40. VISIBLE FROM PUBLIC ROAD? YES (XX) NO ( )

41. DISTANCE FROM AND

42. FURTHER DESCRIPTION OF IMPORTANT FEATURES

-Three-sided projecting bay window on lower story; features roof cresting.

-Rope moulding enframes front entrance.

-Bracketed wood cornice embellished with modillions and rope moulding.

43. HISTORY AND SIGNIFICANCE

(Identical to adjacent structure; 1424 Mississippi Avenue.)

44. DESCRIPTION OF ENVIRONMENT AND OUTBUILDINGS

45. SOURCES OF INFORMATION
city records and directories, maps, amd site visit

46. PREPARED BY
Barbara Lang

47. ORGANIZATION
Landmarks Assoc.

48. DATE 1/85

49. REVISION DATE(S)

RETURN THIS FORM WHEN COMPLETED TO: OFFICE OF HISTORIC PRESERVATION
P.O. BOX 176
JEFFERSON CITY, MISSOURI 65102
PH. 314-751-4096

IF ADDITIONAL SPACE IS NEEDED, ATTACH SEPARATE SHEET(S) TO THIS FORM

1. NO. 2. COUNTY 4. PRESENT LOCAL NAME(S) OR DESIGNATION(S) 5. OTHER NAME(S) 6. TOWNSHIP RANGE SECTION

MISSOURI OFFICE OF HISTORIC PRESERVATION

ARCHITECTURAL/HISTORIC INVENTORY SURVEY FORM SLC-AS-004-304

1. NO. 328

2. COUNTY N/A

3. LOCATION OF NEGATIVES Landmarks Assoc.

4. PRESENT LOCAL NAME(S) OR DESIGNATION(S)
1424 Mississippi Avenue

5. OTHER NAME(S)

6. SPECIFIC LEGAL LOCATION
TOWNSHIP _____ RANGE _____ SECTION _____
IF CITY OR TOWN, STREET ADDRESS
1424 Mississippi Avenue.

7. CITY OR TOWN IF RURAL, VICINITY
St. Louis

8. DESCRIPTION OF LOCATION

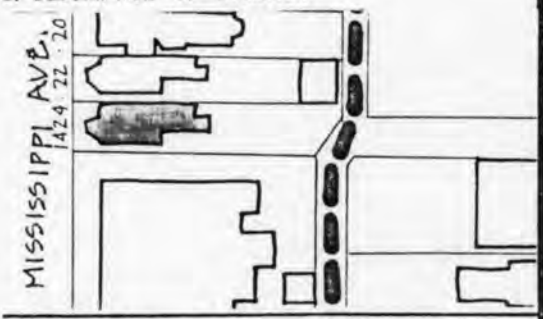

9. COORDINATES UTM
LAT
LONG

10. SITE ( ) STRUCTURE ( )
BUILDING (XX) OBJECT ( )

11. ON NATIONAL REGISTER? YES (XX) NO ( )

12. IS IT ELIGIBLE? YES ( ) NO ( )

13. PART OF ESTAB. HIST. DISTRICT? YES (XX) NO ( )

14. DISTRICT POTENTIAL? YES ( ) NO ( )

15. NAME OF ESTABLISHED DISTRICT
Lafayette Square Historic District

16. THEMATIC CATEGORY
N/A

17. DATE(S) OR PERIOD
circa 1890

18. STYLE OR DESIGN
Italianate/Mansard 19

19. ARCHITECT OR ENGINEER
unknown

20. CONTRACTOR OR BUILDER
unknown

21. ORIGINAL USE, IF APPARENT
dwelling - single family

22. PRESENT USE
same

23. OWNERSHIP PUBLIC ( ) PRIVATE (XX)

24. OWNER'S NAME AND ADDRESS IF KNOWN

25. OPEN TO PUBLIC? YES ( ) NO (XX)

26. LOCAL CONTACT PERSON OR ORGANIZATION
Landmarks Assoc. of St. Louis

27. OTHER SURVEYS IN WHICH INCLUDED

28. NO. OF STORIES 2½

29. BASEMENT? YES (XX) NO ( )

30. FOUNDATION MATERIAL
stone

31. WALL CONSTRUCTION
masonry bearing

32. ROOF TYPE AND MATERIAL
mansard - asphalt

33. NO. OF BAYS FRONT 3 SIDE other 20 59

34. WALL TREATMENT
red brick

35. PLAN SHAPE rectangular

36. CHANGES (EXPLAIN IN NO. 42) ADDITION ( ) ALTERED ( ) MOVED ( )

37. CONDITION INTERIOR unknown EXTERIOR good

38. PRESERVATION UNDERWAY? YES (XX) NO ( )

39. ENDANGERED? BY WHAT? YES ( ) NO (XX)

40. VISIBLE FROM PUBLIC ROAD? YES (XX) NO ( )

41. DISTANCE FROM AND FRONTAGE ON ROAD

42. FURTHER DESCRIPTION OF IMPORTANT FEATURES

-Three sided projecting bay window on lower strory; featues roof cresting.

-Rope moulding enframes front entrance.

-Bracketed wood cornice embellished with rope moulding.

43. HISTORY AND SIGNIFICANCE

(Identical to adjacent structure; 1422 Mississippi Avenue.)

44. DESCRIPTION OF ENVIRONMENT AND OUTBUILDINGS

45. SOURCES OF INFORMATION
city records and directories, maps, and site visit

46. PREPARED BY
Barbara Lang

47. ORGANIZATION
Landmarks Assoc.

48. DATE 1/85

49. REVISION DATE(S)

RETURN THIS FORM WHEN COMPLETED TO: OFFICE OF HISTORIC PRESERVATION
P.O. BOX 176
JEFFERSON CITY, MISSOURI 65102
PH. 314-751-4096

IF ADDITIONAL SPACE IS NEEDED, ATTACH SEPARATE SHEET(S) TO THIS FORM

1. NO. 2. COUNTY 4. PRESENT LOCAL NAME(S) OR DESIGNATION(S) 5. OTHER NAME(S) 6. TOWNSHIP RANGE SECTION

DR CR

MISSOURI OFFICE OF HISTORIC PRESERVATION

ARCHITECTURAL/HISTORIC INVENTORY SURVEY FORM SLC-A5-007-305

1. NO. 341

2. COUNTY N/A

3. LOCATION OF NEGATIVES Landmarks Assoc

4. PRESENT LOCAL NAME(S) OR DESIGNATION(S) 1500-1510 Mississippi Avenue

5. OTHER NAME(S)

6. SPECIFIC LEGAL LOCATION
TOWNSHIP _____ RANGE _____ SECTION _____
IF CITY OR TOWN, STREET ADDRESS 1500-10 Mississippi Avenue

7. CITY OR TOWN St. Louis IF RURAL, VICINITY

8. DESCRIPTION OF LOCATION

MISSISSIPPI AVENUE

526 22 20 18 1516 1512 1500 - 1510

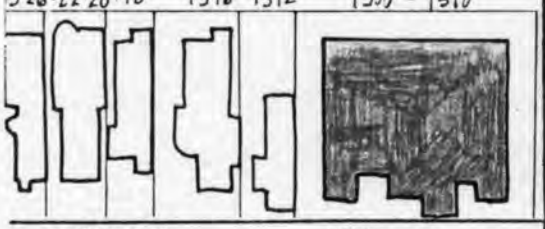

9. COORDINATES UTM
LAT
LONG

10. SITE ( ) STRUCTURE ( ) BUILDING (XX) OBJECT ( )

11. ON NATIONAL REGISTER? YES (XX) NO ( )

12. IS IT ELIGIBLE? YES ( ) NO ( )

13. PART OF ESTAB. HIST. DISTRICT? YES (XX) NO ( )

14. DISTRICT POTENTIAL? YES ( ) NO ( )

15. NAME OF ESTABLISHED DISTRICT
Lafayette Square Historic Dist.

16. THEMATIC CATEGORY N/A

17. DATE(S) OR PERIOD 1983

18. STYLE OR DESIGN Italianate/Mansard revival

19. ARCHITECT OR ENGINEER unknown

20. CONTRACTOR OR BUILDER Mark Conner

21. ORIGINAL USE, IF APPARENT dwelling - multi family

22. PRESENT USE same

23. OWNERSHIP PUBLIC ( ) PRIVATE (XX)

24. OWNER'S NAME AND ADDRESS IF KNOWN

25. OPEN TO PUBLIC? YES ( ) NO (XX)

26. LOCAL CONTACT PERSON OR ORGANIZATION Landmarks Assoc. of St. Louis

27. OTHER SURVEYS IN WHICH INCLUDED

28. NO. OF STORIES 2½

29. BASEMENT? YES (XX) NO ( )

30. FOUNDATION MATERIAL concrete

31. WALL CONSTRUCTION frame

32. ROOF TYPE AND MATERIAL mansard

33. NO. OF BAYS FRONT 18 SIDE

34. WALL TREATMENT brick/stucco veneer

35. PLAN SHAPE rectangular

36. CHANGES (EXPLAIN IN NO. 42) ADDITION ( ) ALTERED ( ) MOVED ( )

37. CONDITION INTERIOR good EXTERIOR good

38. PRESERVATION UNDERWAY? YES (XX) NO ( )

39. ENDANGERED? BY WHAT? YES ( ) NO (XX)

40. VISIBLE FROM PUBLIC ROAD? YES (XX) NO ( )

41. DISTANCE FROM AND FRONTAGE ON ROAD

42. FURTHER DESCRIPTION OF IMPORTANT FEATURES

-Bracketed, modillioned cornices.

43. HISTORY AND SIGNIFICANCE

44. DESCRIPTION OF ENVIRONMENT AND OUTBUILDINGS

45. SOURCES OF INFORMATION

city records and directories, maps, and site visit

46. PREPARED BY Barbara Lang

47. ORGANIZATION Landmarks Assoc.

48. DATE 1/85

49. REVISION DATE(S)

RETURN THIS FORM WHEN COMPLETED TO: OFFICE OF HISTORIC PRESERVATION
P.O. BOX 176
JEFFERSON CITY, MISSOURI 65102
PH. 314-751-4096

IF ADDITIONAL SPACE IS NEEDED, ATTACH SEPARATE SHEET(S) TO THIS FORM

1. NO. 2. COUNTY 4. PRESENT LOCAL NAME(S) OR DESIGNATION(S) 5. OTHER NAME(S) 6. TOWNSHIP RANGE SECTION

MISSOURI OFFICE OF HISTORIC PRESERVATION

ARCHITECTURAL/HISTORIC INVENTORY SURVEY FORM SLC-AS-004-306

1. NO. 346

2. COUNTY N/A

3. LOCATION OF NEGATIVES Landmarks Assoc

4. PRESENT LOCAL NAME(S) OR DESIGNATION(S) 1512 Mississippi Avenue

5. OTHER NAME(S)

6. SPECIFIC LEGAL LOCATION
TOWNSHIP _____ RANGE _____ SECTION _____
IF CITY OR TOWN, STREET ADDRESS
1512 Mississippi Avenue

7. CITY OR TOWN St. Louis IF RURAL, VICINITY

8. DESCRIPTION OF LOCATION

MISSISSIPPI AVENUE

1526 22 20 18 1516 1512

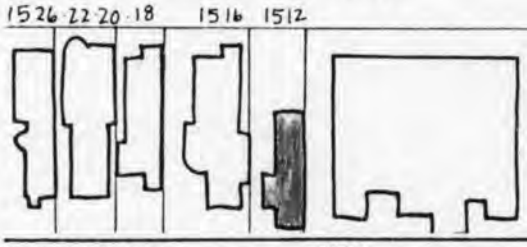

9. COORDINATES UTM
LAT
LONG

10. SITE ( ) STRUCTURE ( ) BUILDING (XX) OBJECT ( )

11. ON NATIONAL REGISTER? YES (XX) NO ( )

12. IS IT ELIGIBLE? YES ( ) NO ( )

13. PART OF ESTAB. HIST. DISTRICT? YES (XX) NO ( )

14. DISTRICT POTENTIAL? YES ( ) NO ( )

15. NAME OF ESTABLISHED DISTRICT
Lafayette Square Historic Distric

16. THEMATIC CATEGORY N/A

17. DATE(S) OR PERIOD circa 1875

18. STYLE OR DESIGN Vernacular classicism 06

19. ARCHITECT OR ENGINEER unknown

20. CONTRACTOR OR BUILDER unknown

21. ORIGINAL USE, IF APPARENT dwelling - single family

22. PRESENT USE same Porch S.

23. OWNERSHIP PUBLIC ( ) PRIVATE (XX)

24. OWNER'S NAME AND ADDRESS IF KNOWN

25. OPEN TO PUBLIC? YES ( ) NO (XX)

26. LOCAL CONTACT PERSON OR ORGANIZATION Landmarks Assoc. of St. Louis

27. OTHER SURVEYS IN WHICH INCLUDED

28. NO. OF STORIES 2

29. BASEMENT? YES (XX) NO ( )

30. FOUNDATION MATERIAL stone

31. WALL CONSTRUCTION masonry bearing

32. ROOF TYPE AND MATERIAL half-gable GB GB

33. NO. OF BAYS FRONT 2 SIDE

34. WALL TREATMENT red brick 30

35. PLAN SHAPE rectangular

36. CHANGES (EXPLAIN IN NO. 42) ADDITION ( ) ALTERED ( ) MOVED ( )

37. CONDITION INTERIOR unknown EXTERIOR good

38. PRESERVATION UNDERWAY? YES (X) NO ( )

39. ENDANGERED? BY WHAT? YES ( ) NO (X)

40. VISIBLE FROM PUBLIC ROAD? YES (X) NO ( )

41. DISTANCE FROM AND FRONTAGE ON ROAD

42. FURTHER DESCRIPTION OF IMPORTANT FEATURES

This two story brick residence is styled after the local "flounder", or half-house. Segmentally arched windows, side entrance and half-gable roof are featured.

43. HISTORY AND SIGNIFICANCE

This structure dates to before 1875, as it is illustrated on Compton and Dry's 1875 birds'eye view of Lafayette Square. It predates every residence on this block of Mississippi Avenue.

44. DESCRIPTION OF ENVIRONMENT AND OUTBUILDINGS

45. SOURCES OF INFORMATION
city records and directories, maps, and site visit

46. PREPARED BY Barbara Lang

47. ORGANIZATION Landmarks Assoc.

48. DATE 1/85

49. REVISION DATE(S)

RETURN THIS FORM WHEN COMPLETED TO: OFFICE OF HISTORIC PRESERVATION
P.O. BOX 176
JEFFERSON CITY, MISSOURI 65102
PH. 314-751-4096

IF ADDITIONAL SPACE IS NEEDED, ATTACH SEPARATE SHEET(S) TO THIS FORM

1. NO. 2. COUNTY 4. PRESENT LOCAL NAME(S) OR DESIGNATION(S) 5. OTHER NAME(S) 6. TOWNSHIP RANGE SECTION

MISSOURI OFFICE OF HISTORIC PRESERVATION

ARCHITECTURAL/HISTORIC INVENTORY SURVEY FORM SLC-AS-007-307

1. NO. 339

2. COUNTY N/A

3. LOCATION OF NEGATIVES Landmarks Assoc.

4. PRESENT LOCAL NAME(S) OR DESIGNATION(S) 1516 Mississippi Avenue

5. OTHER NAME(S)

6. SPECIFIC LEGAL LOCATION TOWNSHIP_____ RANGE_____ SECTION_____

IF CITY OR TOWN, STREET ADDRESS 1516 Mississippi Avenue

7. CITY OR TOWN St. Louis IF RURAL, VICINITY

8. DESCRIPTION OF LOCATION

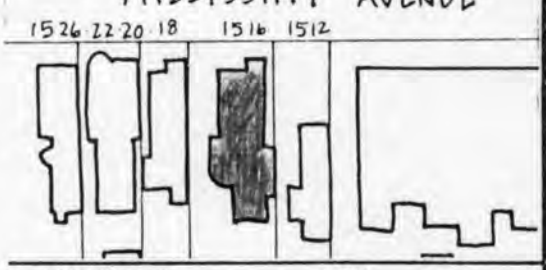

9. COORDINATES UTM
LAT
LONG

10. SITE ( ) STRUCTURE ( ) BUILDING (XX) OBJECT ( )

11. ON NATIONAL REGISTER? YES (XX) NO ( )

12. IS IT ELIGIBLE? YES ( ) NO ( )

13. PART OF ESTAB. HIST. DISTRICT? YES (XX) NO ( )

14. DISTRICT POTENTIAL? YES ( ) NO ( )

15. NAME OF ESTABLISHED DISTRICT Lafayette Square Historic Distric

16. THEMATIC CATEGORY N/A

17. DATE(S) OR PERIOD circa 1910

18. STYLE OR DESIGN Colonial Revival 50 19

19. ARCHITECT OR ENGINEER unknown

20. CONTRACTOR OR BUILDER unknown

21. ORIGINAL USE, IF APPARENT dwelling - single family

22. PRESENT USE same

23. OWNERSHIP PUBLIC ( ) PRIVATE (XX)

24. OWNER'S NAME AND ADDRESS IF KNOWN

25. OPEN TO PUBLIC? YES ( ) NO (XX)

26. LOCAL CONTACT PERSON OR ORGANIZATION Landmarks Assoc. of St. Louis

27. OTHER SURVEYS IN WHICH INCLUDED

28. NO. OF STORIES 2½

29. BASEMENT? YES (X) NO ( )

30. FOUNDATION MATERIAL stone

31. WALL CONSTRUCTION masonry bearing

32. ROOF TYPE AND MATERIAL hipped HP C3 DR

33. NO. OF BAYS FRONT 2 SIDE

34. WALL TREATMENT red brick

35. PLAN SHAPE rectangular

36. CHANGES (EXPLAIN IN NO. 42) ADDITION ( ) ALTERED ( ) MOVED ( )

37. CONDITION INTERIOR unknown EXTERIOR good

38. PRESERVATION UNDERWAY? YES (XX) NO ( )

39. ENDANGERED? BY WHAT? YES ( ) NO (XX)

40. VISIBLE FROM PUBLIC ROAD? YES (XX) NO ( )

41. DISTANCE FROM AND FRONTAGE ON ROAD

42. FURTHER DESCRIPTION OF IMPORTANT FEATURES

This brick residence features large denticulated hood moulding over front door, rusticated brick base, stone sills and a brick sill course, and a bell cast hipped roof employing shed roof dormers.

43. HISTORY AND SIGNIFICANCE

44. DESCRIPTION OF ENVIRONMENT AND OUTBUILDINGS

45. SOURCES OF INFORMATION

city records and directories, maps, and site visit

46. PREPARED BY Barbara Lang

47. ORGANIZATION Landmarks Assoc.

48. DATE 1/85

49. REVISION DATE(S)

RETURN THIS FORM WHEN COMPLETED TO: OFFICE OF HISTORIC PRESERVATION
P.O. BOX 176
JEFFERSON CITY, MISSOURI 65102
PH. 314-751-4096

IF ADDITIONAL SPACE IS NEEDED, ATTACH SEPARATE SHEET(S) TO THIS FORM

1. NO. 2. COUNTY 4. PRESENT LOCAL NAME(S) OR DESIGNATION(S) 5. OTHER NAME(S) 6. TOWNSHIP RANGE SECTION

MISSOURI OFFICE OF HISTORIC PRESERVATION

ARCHITECTURAL/HISTORIC INVENTORY SURVEY FORM SLC-AS-007-308

1. NO. 336

2. COUNTY N/A

3. LOCATION OF NEGATIVES Landmarks Assoc.

4. PRESENT LOCAL NAME(S) OR DESIGNATION(S)
1518 Mississippi Avenue

5. OTHER NAME(S)

6. SPECIFIC LEGAL LOCATION
TOWNSHIP _____ RANGE _____ SECTION _____
IF CITY OR TOWN, STREET ADDRESS
1518 Mississippi Avenue

7. CITY OR TOWN St. Louis IF RURAL, VICINITY

8. DESCRIPTION OF LOCATION

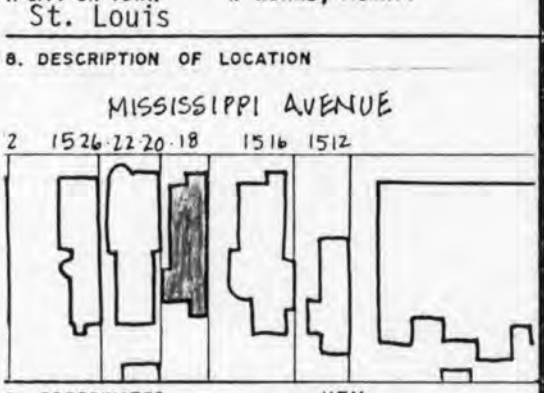

9. COORDINATES UTM
LAT
LONG

10. SITE ( ) STRUCTURE ( ) BUILDING (XX) OBJECT ( )

11. ON NATIONAL REGISTER? YES (XX) NO ( )

12. IS IT ELIGIBLE? YES ( ) NO ( )

13. PART OF ESTAB. HIST. DISTRICT? YES (XX) NO ( )

14. DISTRICT POTENTIAL? YES ( ) NO ( )

15. NAME OF ESTABLISHED DISTRICT
Lafayette Square Historic Dist.

16. THEMATIC CATEGORY N/A

17. DATE(S) OR PERIOD circa 1910

18. STYLE OR DESIGN vernacular classicism 19

19. ARCHITECT OR ENGINEER unknown

20. CONTRACTOR OR BUILDER unknown

21. ORIGINAL USE, IF APPARENT dwelling - single family

22. PRESENT USE same pnch OB

23. OWNERSHIP PUBLIC ( ) PRIVATE (XX)

24. OWNER'S NAME AND ADDRESS IF KNOWN

25. OPEN TO PUBLIC? YES ( ) NO (X)

26. LOCAL CONTACT PERSON OR ORGANIZATION
Landmarks Assoc. of St. Louis

27. OTHER SURVEYS IN WHICH INCLUDED

28. NO. OF STORIES 2

29. BASEMENT? YES (XX) NO ( )

30. FOUNDATION MATERIAL stone

31. WALL CONSTRUCTION masonry bearing

32. ROOF TYPE AND MATERIAL flat PR

33. NO. OF BAYS FRONT 3 SIDE 30 40 Other

34. WALL TREATMENT red brick

35. PLAN SHAPE rectangula

36. CHANGES (EXPLAIN IN NO. 42) ADDITION ( ) ALTERED ( ) MOVED ( )

37. CONDITION INTERIOR unknown EXTERIOR good

38. PRESERVATION UNDERWAY? YES (XX) NO ( )

39. ENDANGERED? BY WHAT? YES ( ) NO (XX)

40. VISIBLE FROM PUBLIC ROAD? YES (XX) NO ( )

41. DISTANCE FROM AND FRONTAGE ON ROAD

42. FURTHER DESCRIPTION OF IMPORTANT FEATURES

-Roofline has been altered; Griffen statuettes embellish parapet corners.

43. HISTORY AND SIGNIFICANCE

44. DESCRIPTION OF ENVIRONMENT AND OUTBUILDINGS

45. SOURCES OF INFORMATION
city records and records, maps, and site visit

46. PREPARED BY Barbara Lang

47. ORGANIZATION Landmarks Assoc.

48. DATE 1/85

49. REVISION DATE(S)

RETURN THIS FORM WHEN COMPLETED TO: OFFICE OF HISTORIC PRESERVATION
P.O. BOX 176
JEFFERSON CITY, MISSOURI 65102
PH. 314-751-4096

IF ADDITIONAL SPACE IS NEEDED, ATTACH SEPARATE SHEET(S) TO THIS FORM

1. NO. 2. COUNTY 4. PRESENT LOCAL NAME(S) OR DESIGNATION(S) 5. OTHER NAME(S) 6. TOWNSHIP RANGE SECTION

MISSOURI OFFICE OF HISTORIC PRESERVATION

ARCHITECTURAL/HISTORIC INVENTORY SURVEY FORM SLC-AS-007-309

1. NO. 342

2. COUNTY N/A

3. LOCATION OF NEGATIVES Landmarks Assoc.

4. PRESENT LOCAL NAME(S) OR DESIGNATION(S) 1520-1522 Mississippi Avenue

5. OTHER NAME(S)

6. SPECIFIC LEGAL LOCATION TOWNSHIP _____ RANGE _____ SECTION _____

IF CITY OR TOWN, STREET ADDRESS 1520-1522 Mississippi Ave.

7. CITY OR TOWN St. Louis IF RURAL, VICINITY

8. DESCRIPTION OF LOCATION

MISSISSIPPI AVENUE

6 34 1532 1526 22 20 18 1516 1512

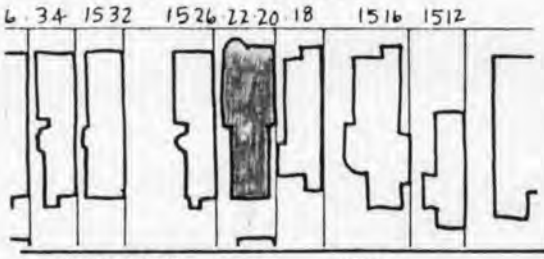

9. COORDINATES UTM

LAT

LONG

10. SITE ( ) STRUCTURE ( ) BUILDING (XX) OBJECT ( )

11. ON NATIONAL REGISTER? YES (X) NO ( )

12. IS IT ELIGIBLE? YES ( ) NO ( )

13. PART OF ESTAB. HIST. DISTRICT? YES (XX) NO ( )

14. DISTRICT POTENTIAL? YES ( ) NO ( )

15. NAME OF ESTABLISHED DISTRICT Lafayette Sqaure Historic Dist.

16. THEMATIC CATEGORY N/A

17. DATE(S) OR PERIOD 1892

18. STYLE OR DESIGN Queen Anne 95 49

19. ARCHITECT OR ENGINEER unknown

20. CONTRACTOR OR BUILDER unknown

21. ORIGINAL USE, IF APPARENT dwelling - single family

22. PRESENT USE same Porch OH

23. OWNERSHIP PUBLIC ( ) PRIVATE (XX)

24. OWNER'S NAME AND ADDRESS IF KNOWN

25. OPEN TO PUBLIC? YES ( ) NO (XX)

26. LOCAL CONTACT PERSON OR ORGANIZATION Landmarks Assoc. of St. Louis

27. OTHER SURVEYS IN WHICH INCLUDED

28. NO. OF STORIES 2½

29. BASEMENT? YES (XX) NO ( )

30. FOUNDATION MATERIAL stone

31. WALL CONSTRUCTION masonry bearing

32. ROOF TYPE AND MATERIAL gable/conical GB TW

33. NO. OF BAYS FRONT 3 SIDE 20 30 Other DR

34. WALL TREATMENT red brick 90

35. PLAN SHAPE irregular

36. CHANGES (EXPLAIN IN NO. 42) ADDITION ( ) ALTERED ( ) MOVED ( )

37. CONDITION INTERIOR unknown EXTERIOR good

38. PRESERVATION UNDERWAY? YES (XX) NO ( )

39. ENDANGERED? BY WHAT? YES ( ) NO (XX)

40. VISIBLE FROM PUBLIC ROAD? YES (XX) NO ( )

41. DISTANCE FROM AND FRONTAGE ON ROAD

42. FURTHER DESCRIPTION OF IMPORTANT FEATURES

43. HISTORY AND SIGNIFICANCE

This house was from the date of construction to 1903 the home of Mr. and Mrs. Phillip North Moore. They were considered to be one of the most distinguished couples to live on Lafayette Square, as he was an internationally famous mining engineer and geologist, and she was a leading society clubwomen.

44. DESCRIPTION OF ENVIRONMENT AND OUTBUILDINGS

45. SOURCES OF INFORMATION

John Albury Bryan's Lafayette Square, city records and site visit

46. PREPARED BY Barbara Lang

47. ORGANIZATION Landmarks Assoc

48. DATE 1/85

49. REVISION DATE(S)

RETURN THIS FORM WHEN COMPLETED TO: OFFICE OF HISTORIC PRESERVATION
P.O. BOX 176
JEFFERSON CITY, MISSOURI 65102
PH. 314-751-4096

IF ADDITIONAL SPACE IS NEEDED, ATTACH SEPARATE SHEET(S) TO THIS FORM

1. NO. 2. COUNTY 4. PRESENT LOCAL NAME(S) OR DESIGNATION(S) 5. OTHER NAME(S) 6. TOWNSHIP RANGE SECTION

MISSOURI OFFICE OF HISTORIC PRESERVATION

ARCHITECTURAL/HISTORIC INVENTORY SURVEY FORM SLC-AS-007-310

1. NO. 337

2. COUNTY N/A

3. LOCATION OF NEGATIVES Landmarks Assoc.

4. PRESENT LOCAL NAME(S) OR DESIGNATION(S) 1526 Mississippi Avenue

5. OTHER NAME(S)

6. SPECIFIC LEGAL LOCATION
TOWNSHIP _____ RANGE _____ SECTION _____
IF CITY OR TOWN, STREET, ADDRESS 1526 Mississippi Avenue

7. CITY OR TOWN St. Louis IF RURAL, VICINITY

8. DESCRIPTION OF LOCATION

9. COORDINATES UTM
LAT
LONG

10. SITE ( ) STRUCTURE ( ) BUILDING (XX) OBJECT ( )

11. ON NATIONAL REGISTER? YES (XX) NO ( )

12. IS IT ELIGIBLE? YES ( ) NO ( )

13. PART OF ESTAB. HIST. DISTRICT? YES (XX) NO ( )

14. DISTRICT POTENTIAL? YES ( ) NO ( )

15. NAME OF ESTABLISHED DISTRICT Lafayette Square Historic District

16. THEMATIC CATEGORY N/A

17. DATE(S) OR PERIOD circa 1883

18. STYLE OR DESIGN Italianate 42 19

19. ARCHITECT OR ENGINEER unknown

20. CONTRACTOR OR BUILDER unknown

21. ORIGINAL USE, IF APPARENT dwelling - single family

22. PRESENT USE same

23. OWNERSHIP PUBLIC ( ) PRIVATE (XX)

24. OWNER'S NAME AND ADDRESS IF KNOWN

25. OPEN TO PUBLIC? YES ( ) NO (XX)

26. LOCAL CONTACT PERSON OR ORGANIZATION Landmarks Assoc. of St. Louis

27. OTHER SURVEYS IN WHICH INCLUDED

28. NO. OF STORIES 2

29. BASEMENT? YES (XX) NO ( )

30. FOUNDATION MATERIAL stone

31. WALL CONSTRUCTION masonry bearing

32. ROOF TYPE AND MATERIAL flat

33. NO. OF BAYS FRONT 3 SIDE other 20

34. WALL TREATMENT brick w/stone veneer

35. PLAN SHAPE rectangular

36. CHANGES (EXPLAIN IN NO. 42) ADDITION ( ) ALTERED ( ) MOVED ( )

37. CONDITION INTERIOR unknown EXTERIOR good

38. PRESERVATION UNDERWAY? YES (XX) NO ( )

39. ENDANGERED? BY WHAT? YES ( ) NO (X)

40. VISIBLE FROM PUBLIC ROAD? YES (XX) NO ( )

41. DISTANCE FROM AND FRONTAGE ON ROAD

42. FURTHER DESCRIPTION OF IMPORTANT FEATURES

-Bracketed, modillioned wood cornice features scalloped and medallioned mouldings.

43. HISTORY AND SIGNIFICANCE

This residence was constructed between 1875 and 1883, as it is illustrated on G.M. Hopkin's 1883 map of Lafayette Square.

44. DESCRIPTION OF ENVIRONMENT AND OUTBUILDINGS

45. SOURCES OF INFORMATION
city records and directories, maps, and site visit

46. PREPARED BY Barbara Lang

47. ORGANIZATION Landmarks Assoc.

48. DATE 1/85

49. REVISION DATE(S)

RETURN THIS FORM WHEN COMPLETED TO: OFFICE OF HISTORIC PRESERVATION
P.O. BOX 176
JEFFERSON CITY, MISSOURI 65102
PH. 314-751-4096

IF ADDITIONAL SPACE IS NEEDED, ATTACH SEPARATE SHEET(S) TO THIS FORM

1. NO. 2. COUNTY 4. PRESENT LOCAL NAME(S) OR DESIGNATION(S) 5. OTHER NAME(S) 6. TOWNSHIP RANGE SECTION

MISSOURI OFFICE OF HISTORIC PRESERVATION

ARCHITECTURAL/HISTORIC INVENTORY SURVEY FORM

SLC-AS-007-311

1. NO. 338

2. COUNTY N/A

3. LOCATION OF NEGATIVES Landmarks Assoc.

4. PRESENT LOCAL NAME(S) OR DESIGNATION(S) 1532 Mississippi Avenue

5. OTHER NAME(S)

6. SPECIFIC LEGAL LOCATION TOWNSHIP _____ RANGE _____ SECTION _____

IF CITY OR TOWN, STREET ADDRESS ~~1532 Mississippi Avenue~~

7. CITY OR TOWN St. Louis IF RURAL, VICINITY

8. DESCRIPTION OF LOCATION

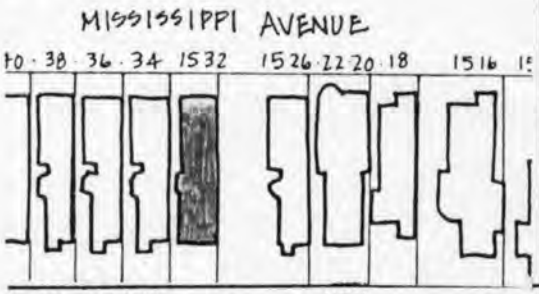

9. COORDINATES UTM
LAT
LONG

10. SITE ( ) STRUCTURE ( ) BUILDING (XX) OBJECT ( )

11. ON NATIONAL REGISTER? YES (XX) NO ( )

12. IS IT ELIGIBLE? YES ( ) NO ( )

13. PART OF ESTAB. HIST. DISTRICT? YES (XX) NO ( )

14. DISTRICT POTENTIAL? YES ( ) NO ( )

15. NAME OF ESTABLISHED DISTRICT Lafayette Square Historic District

16. THEMATIC CATEGORY N/A

17. DATE(S) OR PERIOD circa 1883

18. STYLE OR DESIGN Italianate/Mansard 43 19

19. ARCHITECT OR ENGINEER unknown

20. CONTRACTOR OR BUILDER unknown

21. ORIGINAL USE, IF APPARENT ~~dwelling - single family~~

22. PRESENT USE same

23. OWNERSHIP PUBLIC ( ) PRIVATE (XX)

24. OWNER'S NAME AND ADDRESS IF KNOWN

25. OPEN TO PUBLIC? YES ( ) NO (XX)

26. LOCAL CONTACT PERSON OR ORGANIZATION Landmarks Assoc. of St. Louis

27. OTHER SURVEYS IN WHICH INCLUDED

28. NO. OF STORIES 2½

29. BASEMENT? YES (XX) NO ( )

30. FOUNDATION MATERIAL stone

31. WALL CONSTRUCTION masonry bearing

32. ROOF TYPE AND MATERIAL mansard - slate

33. NO. OF BAYS FRONT 3 SIDE 20

34. WALL TREATMENT brick w/stone veneer

35. PLAN SHAPE rectangular

36. CHANGES (EXPLAIN IN NO. 42) ADDITION ( ) ALTERED ( ) MOVED ( )

37. CONDITION INTERIOR unknown EXTERIOR good

38. PRESERVATION UNDERWAY? YES (XX) NO ( )

39. ENDANGERED? BY WHAT? YES ( ) NO (XX)

40. VISIBLE FROM PUBLIC ROAD? YES (XX) NO ( )

41. DISTANCE FROM AND FRONTAGE ON ROAD

42. FURTHER DESCRIPTION OF IMPORTANT FEATURES

-Panelled, bracketed wood cornice.

-Pedimented dormers feature pierced work.

43. HISTORY AND SIGNIFICANCE

This residence was constructed between 1875 and 1883, as it is illustrated on G.M. Hopkin's 1883 map of Lafayette Square.

44. DESCRIPTION OF ENVIRONMENT AND OUTBUILDINGS

45. SOURCES OF INFORMATION

city records and directories, maps, and site visit

46. PREPARED BY Barbara Lang

47. ORGANIZATION Landmarks Assoc.

48. DATE 1/85

49. REVISION DATE(S)

RETURN THIS FORM WHEN COMPLETED TO: OFFICE OF HISTORIC PRESERVATION
P.O. BOX 176
JEFFERSON CITY, MISSOURI 65102
PH. 314-751-4096

IF ADDITIONAL SPACE IS NEEDED, ATTACH SEPARATE SHEET(S) TO THIS FORM

1. NO. 2. COUNTY 4. PRESENT LOCAL NAME(S) OR DESIGNATION(S) 5. OTHER NAME(S) 6. TOWNSHIP RANGE SECTION

MISSOURI OFFICE OF HISTORIC PRESERVATION

ARCHITECTURAL/HISTORIC INVENTORY SURVEY FORM

SLC-AS-007-312

1. NO. 335

2. COUNTY N/A

3. LOCATION OF NEGATIVES Landmarks Assoc.

4. PRESENT LOCAL NAME(S) OR DESIGNATION(S) 1534 Mississippi Avenue

5. OTHER NAME(S)

6. SPECIFIC LEGAL LOCATION TOWNSHIP _____ RANGE _____ SECTION _____

IF CITY OR TOWN, STREET ADDRESS 1534 Mississippi Avenue

7. CITY OR TOWN St. Louis IF RURAL, VICINITY

8. DESCRIPTION OF LOCATION

MISSISSIPPI AVENUE

1554 1550 1546 44 42 40 38 36 34 153

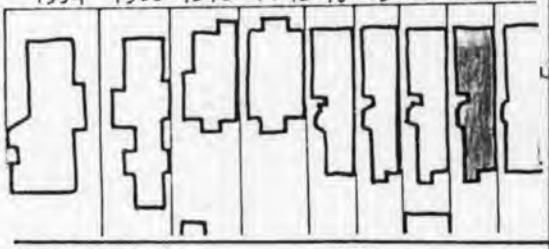

9. COORDINATES UTM

LAT

LONG

10. SITE ( ) STRUCTURE ( ) BUILDING (XX) OBJECT ( )

11. ON NATIONAL REGISTER? YES (XX) NO ( )

12. IS IT ELIGIBLE? YES ( ) NO ( )

13. PART OF ESTAB. HIST. DISTRICT? YES (XX) NO ( )

14. DISTRICT POTENTIAL? YES ( ) NO ( )

15. NAME OF ESTABLISHED DISTRICT Lafayette Square Historic District

16. THEMATIC CATEGORY N/A

17. DATE(S) OR PERIOD circa 1883

18. STYLE OR DESIGN Italianate/Mansard 19

19. ARCHITECT OR ENGINEER unknown

20. CONTRACTOR OR BUILDER unknown

21. ORIGINAL USE, IF APPARENT dwelling - single family

22. PRESENT USE same

23. OWNERSHIP PUBLIC ( ) PRIVATE (XX)

24. OWNER'S NAME AND ADDRESS IF KNOWN

25. OPEN TO PUBLIC? YES ( ) NO (XX)

26. LOCAL CONTACT PERSON OR ORGANIZATION Landmarks Assoc. of St. Louis

27. OTHER SURVEYS IN WHICH INCLUDED

28. NO. OF STORIES 2½

29. BASEMENT? YES (XX) NO ( )

30. FOUNDATION MATERIAL stone

31. WALL CONSTRUCTION masonry bearing

32. ROOF TYPE AND MATERIAL mansard - slate

33. NO. OF BAYS FRONT 3 SIDE

34. WALL TREATMENT brick w/stone veneer

35. PLAN SHAPE rectangular

36. CHANGES (EXPLAIN IN NO. 42) ADDITION ( ) ALTERED ( ) MOVED ( )

37. CONDITION INTERIOR unknown EXTERIOR good

38. PRESERVATION UNDERWAY? YES (XX) NO ( )

39. ENDANGERED? BY WHAT? YES ( ) NO (XX)

40. VISIBLE FROM PUBLIC ROAD? YES (XX) NO ( )

41. DISTANCE FROM AND FRONTAGE ON ROAD

42. FURTHER DESCRIPTION OF IMPORTANT FEATURES

This residence is identical to adjacent structures 1436 and 1438 Mississippi. All feature bracketed, modillioned wood cornice, bell cast (slate) mansard roof and pedimented dormers. However, this residence also features scrolled brackets enframing dormers and ornamental iron roof cresting.

43. HISTORY AND SIGNIFICANCE

Built between 1875 and 1883, this residence was from 1910 owned for over fifty years by the Kessler family.

44. DESCRIPTION OF ENVIRONMENT AND OUTBUILDINGS

45. SOURCES OF INFORMATION

city records and directories, maps, and site visit

46. PREPARED BY Barbara Lang

47. ORGANIZATION Landmarks Assoc

48. DATE 1/85

49. REVISION DATE(S)

RETURN THIS FORM WHEN COMPLETED TO: OFFICE OF HISTORIC PRESERVATION P.O. BOX 176 JEFFERSON CITY, MISSOURI 65102 PH. 314-751-4096

IF ADDITIONAL SPACE IS NEEDED, ATTACH SEPARATE SHEET(S) TO THIS FORM

1. NO. 2. COUNTY 4. PRESENT LOCAL NAME(S) OR DESIGNATION(S) 5. OTHER NAME(S) 6. TOWNSHIP RANGE SECTION

MISSOURI OFFICE OF HISTORIC PRESERVATION

ARCHITECTURAL/HISTORIC INVENTORY SURVEY FORM SLC-AS-007-313

1. NO. 345

2. COUNTY N/A

3. LOCATION OF NEGATIVES Landmarks Assoc.

4. PRESENT LOCAL NAME(S) OR DESIGNATION(S) 1536, 1538, 1540 Mississippi Avneue

5. OTHER NAME(S)

6. SPECIFIC LEGAL LOCATION TOWNSHIP _____ RANGE _____ SECTION _____

IF CITY OR TOWN, STREET ADDRESS 1536, 38, 40 Mississippi Avenue

7. CITY OR TOWN St. Louis IF RURAL, VICINITY

8. DESCRIPTION OF LOCATION

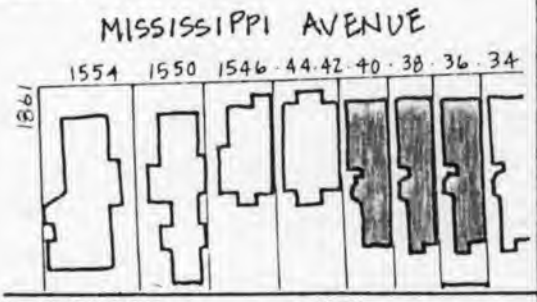

9. COORDINATES UTM
LAT
LONG

10. SITE ( ) STRUCTURE ( ) BUILDING (XX) OBJECT ( )

11. ON NATIONAL REGISTER? YES (X) NO ( )

12. IS IT ELIGIBLE? YES ( ) NO ( )

13. PART OF ESTAB. HIST. DISTRICT? YES (X) NO ( )

14. DISTRICT POTENTIAL? YES ( ) NO ( )

15. NAME OF ESTABLISHED DISTRICT Lafayette Square Historic District

16. THEMATIC CATEGORY N/A

17. DATE(S) OR PERIOD circa 1883

18. STYLE OR DESIGN Italianate / Mansard 43 19

19. ARCHITECT OR ENGINEER unknown

20. CONTRACTOR OR BUILDER unknown

21. ORIGINAL USE, IF APPARENT dwellings-three single family

22. PRESENT USE same

23. OWNERSHIP PUBLIC ( ) PRIVATE (XX)

24. OWNER'S NAME AND ADDRESS IF KNOWN

25. OPEN TO PUBLIC? YES ( ) NO (XX)

26. LOCAL CONTACT PERSON OR ORGANIZATION Landmarks Assoc. of St. Louis

27. OTHER SURVEYS IN WHICH INCLUDED

28. NO. OF STORIES 2½

29. BASEMENT? YES (XX) NO ( )

30. FOUNDATION MATERIAL stone

31. WALL CONSTRUCTION masonry bearing

32. ROOF TYPE AND MATERIAL mansard - slate

33. NO. OF BAYS FRONT 3 SIDE

34. WALL TREATMENT brick w/ stone veneer

35. PLAN SHAPE rectangula

36. CHANGES (EXPLAIN IN NO. 42) ADDITION ( ) ALTERED ( ) MOVED ( )

37. CONDITION INTERIOR unknown EXTERIOR good

38. PRESERVATION UNDERWAY? YES (X) NO ( )

39. ENDANGERED? BY WHAT? YES ( ) NO (X)

40. VISIBLE FROM PUBLIC ROAD? YES (X) NO ( )

41. DISTANCE FROM AND FRONTAGE ON ROAD

42. FURTHER DESCRIPTION OF IMPORTANT FEATURES

Row of three identical residences; identical to adjacent structure at 1534 Mississippi Avenue. 1536 and 1538 Mississippi Avenue feature bracketed, modillioned wood cornices. 1540 Mississippi features metal cornice foliated on brackets and modillions. All three embellished with bell-cast mansard roof and pedimented dormers.

PHOTO MUST BE PROVIDED

43. HISTORY AND SIGNIFICANCE

These three residence were constructed between 1875 and 1883, as they are illustrated on G.M. Hopkin's 1883 map of Lafayette Square.

44. DESCRIPTION OF ENVIRONMENT AND OUTBUILDINGS

45. SOURCES OF INFORMATION

city records and directories, maps, and site visit

46. PREPARED BY Barbara Lang

47. ORGANIZATION Landmarks Assoc.

48. DATE 1/85

49. REVISION DATE(S)

RETURN THIS FORM WHEN COMPLETED TO: OFFICE OF HISTORIC PRESERVATION
P.O. BOX 176
JEFFERSON CITY, MISSOURI 65102
PH. 314-751-4096

IF ADDITIONAL SPACE IS NEEDED, ATTACH SEPARATE SHEET(S) TO THIS FORM

1. NO. 2. COUNTY 4. PRESENT LOCAL NAME(S) OR DESIGNATION(S) 5. OTHER NAME(S) 6. TOWNSHIP RANGE SECTION

SLC-AS-007-313

1536

A

1538

B

1540

C

MISSOURI OFFICE OF HISTORIC PRESERVATION

ARCHITECTURAL/HISTORIC INVENTORY SURVEY FORM 526-AS-007-314

1. NO. 355

2. COUNTY N/A

3. LOCATION OF NEGATIVES Landmarks Assoc.

4. PRESENT LOCAL NAME(S) OR DESIGNATION(S) 1542-1544 Mississippi Avenue

5. OTHER NAME(S)

6. SPECIFIC LEGAL LOCATION TOWNSHIP _____ RANGE _____ SECTION _____

IF CITY OR TOWN, STREET ADDRESS 1542-44 Mississippi Avenue

7. CITY OR TOWN St. Louis IF RURAL, VICINITY

8. DESCRIPTION OF LOCATION

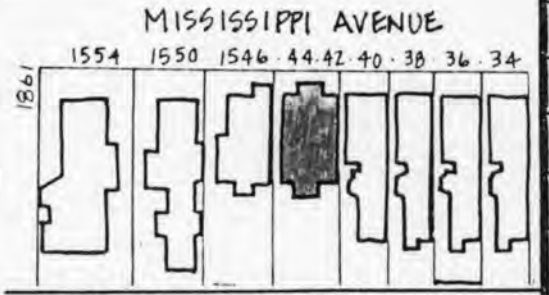

9. COORDINATES UTM
LAT
LONG

10. SITE ( ) STRUCTURE ( ) BUILDING (XX) OBJECT ( )

11. ON NATIONAL REGISTER? YES (XX) NO ( )

12. IS IT ELIGIBLE? YES ( ) NO ( )

13. PART OF ESTAB. HIST. DISTRICT? YES (XX) NO ( )

14. DISTRICT POTENTIAL? YES ( ) NO ( )

15. NAME OF ESTABLISHED DISTRICT Lafayette Square Historic District

16. THEMATIC CATEGORY N/A

17. DATE(S) OR PERIOD 1904

18. STYLE OR DESIGN 20th century flat 50 51

19. ARCHITECT OR ENGINEER Frank Knappstein

20. CONTRACTOR OR BUILDER unknown

21. ORIGINAL USE, IF APPARENT dwelling-two family

22. PRESENT USE same porch CB

23. OWNERSHIP PUBLIC ( ) PRIVATE (XX)

24. OWNER'S NAME AND ADDRESS IF KNOWN

25. OPEN TO PUBLIC? YES ( ) NO (XX)

26. LOCAL CONTACT PERSON OR ORGANIZATION Landmarks Assoc. of St. Louis

27. OTHER SURVEYS IN WHICH INCLUDED

28. NO. OF STORIES 2

29. BASEMENT? YES (XX) NO ( )

30. FOUNDATION MATERIAL stone

31. WALL CONSTRUCTION masonry bearing

32. ROOF TYPE AND MATERIAL flat PR DR

33. NO. OF BAYS FRONT 3 SIDE

34. WALL TREATMENT red brick

35. PLAN SHAPE rectangular

36. CHANGES (EXPLAIN IN NO. 42) ADDITION ( ) ALTERED ( ) MOVED ( )

37. CONDITION INTERIOR unknown EXTERIOR good

38. PRESERVATION UNDERWAY? YES (XX) NO ( )

39. ENDANGERED? BY WHAT? YES ( ) NO (XX)

40. VISIBLE FROM PUBLIC ROAD? YES (XX) NO ( )

41. DISTANCE FROM AND FRONTAGE ON ROAD

42. FURTHER DESCRIPTION OF IMPORTANT FEATURES

-Corbeled cornice, peaked parapet.

43. HISTORY AND SIGNIFICANCE

This residence was constructed in 1904 for owner G. (George) Coria at a cost of $5000. Architect for the project was Frank Knappstein.

44. DESCRIPTION OF ENVIRONMENT AND OUTBUILDINGS

45. SOURCES OF INFORMATION

city records and directories, maps, and site visit

46. PREPARED BY Barbara Lang

47. ORGANIZATION Landmarks Assoc.

48. DATE 1/85

49. REVISION DATE(S)

RETURN THIS FORM WHEN COMPLETED TO: OFFICE OF HISTORIC PRESERVATION
P.O. BOX 176
JEFFERSON CITY, MISSOURI 65102
PH. 314-751-4096

IF ADDITIONAL SPACE IS NEEDED, ATTACH SEPARATE SHEET(S) TO THIS FORM

1. NO. 2. COUNTY 4. PRESENT LOCAL NAME(S) OR DESIGNATION(S) 5. OTHER NAME(S) 6. TOWNSHIP RANGE

MISSOURI OFFICE OF HISTORIC PRESERVATION

ARCHITECTURAL/HISTORIC INVENTORY SURVEY FORM SLC-A5-007-315

1. NO. 357

2. COUNTY N/A

3. LOCATION OF NEGATIVES Landmarks Assoc.

4. PRESENT LOCAL NAME(S) OR DESIGNATION(S) 1546 Mississippi Avenue

5. OTHER NAME(S)

6. SPECIFIC LEGAL LOCATION TOWNSHIP _____ RANGE _____ SECTION _____

IF CITY OR TOWN, STREET ADDRESS 1546 Mississippi Avenue

7. CITY OR TOWN St. Louis IF RURAL, VICINITY

8. DESCRIPTION OF LOCATION

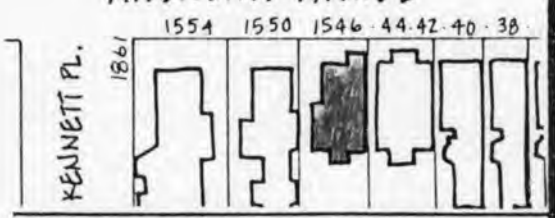

9. COORDINATES UTM
LAT
LONG

10. SITE ( ) STRUCTURE ( ) BUILDING (XX) OBJECT ( )

11. ON NATIONAL REGISTER? YES (XX) NO ( )

12. IS IT ELIGIBLE? YES ( ) NO ( )

13. PART OF ESTAB. HIST. DISTRICT? YES (XX) NO ( )

14. DISTRICT POTENTIAL? YES ( ) NO ( )

15. NAME OF ESTABLISHED DISTRICT Lafayette Square Historic District

16. THEMATIC CATEGORY N/A

17. DATE(S) OR PERIOD circa 1915

18. STYLE OR DESIGN Colonial Revival 50 49

19. ARCHITECT OR ENGINEER unknown

20. CONTRACTOR OR BUILDER unknown

21. ORIGINAL USE, IF APPARENT dwelling - single family

22. PRESENT USE same porch CB

23. OWNERSHIP PUBLIC ( ) PRIVATE (X)

24. OWNER'S NAME AND ADDRESS IF KNOWN

25. OPEN TO PUBLIC? YES ( ) NO (X)

26. LOCAL CONTACT PERSON OR ORGANIZATION Landmarks Assoc. of St. Louis

27. OTHER SURVEYS IN WHICH INCLUDED

28. NO. OF STORIES 2½

29. BASEMENT? YES (XX) NO ( )

30. FOUNDATION MATERIAL stone

31. WALL CONSTRUCTION masonry bearing

32. ROOF TYPE AND MATERIAL hipped - asphalt DR

33. NO. OF BAYS FRONT 3 SIDE 20 other

34. WALL TREATMENT red brick

35. PLAN SHAPE rectangular

36. CHANGES (EXPLAIN IN NO. 42) ADDITION ( ) ALTERED ( ) MOVED ( )

37. CONDITION INTERIOR unknown EXTERIOR good

38. PRESERVATION UNDERWAY? YES (XX) NO ( )

39. ENDANGERED? BY WHAT? YES ( ) NO (XX)

40. VISIBLE FROM PUBLIC ROAD? YES (XX) NO ( )

41. DISTANCE FROM AND FRONTAGE ON ROAD

42. FURTHER DESCRIPTION OF IMPORTANT FEATURES

43. HISTORY AND SIGNIFICANCE

44. DESCRIPTION OF ENVIRONMENT AND OUTBUILDINGS

45. SOURCES OF INFORMATION
city records and directories, mpas, and site visit

46. PREPARED BY Barbara Lang

47. ORGANIZATION Landmarks Assoc,

48. DATE 1/85

49. REVISION DATE(S)

RETURN THIS FORM WHEN COMPLETED TO: OFFICE OF HISTORIC PRESERVATION
P.O. BOX 176
JEFFERSON CITY, MISSOURI 65102
PH. 314-751-4096

IF ADDITIONAL SPACE IS NEEDED, ATTACH SEPARATE SHEET(S) TO THIS FORM

1. NO. 2. COUNTY 4. PRESENT LOCAL NAME(S) OR DESIGNATION(S) 5. OTHER NAME(S) 6. TOWNSHIP RANGE SECTION

MISSOURI OFFICE OF HISTORIC PRESERVATION

ARCHITECTURAL/HISTORIC INVENTORY SURVEY FORM

SLC-AS-007-316

1. NO. 354

2. COUNTY N/A

3. LOCATION OF NEGATIVES Landmarks Assoc.

4. PRESENT LOCAL NAME(S) OR DESIGNATION(S) 1550 Mississippi Avenue

5. OTHER NAME(S)

6. SPECIFIC LEGAL LOCATION TOWNSHIP_____ RANGE_____ SECTION_____

IF CITY OR TOWN, STREET ADDRESS 1550 Mississippi Avenue

7. CITY OR TOWN St. Louis IF RURAL, VICINITY

8. DESCRIPTION OF LOCATION

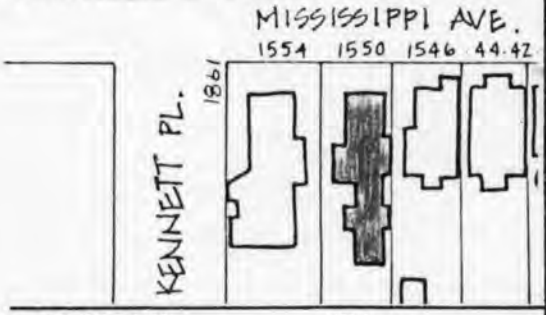

9. COORDINATES UTM
LAT
LONG

10. SITE ( ) STRUCTURE ( ) BUILDING (XX) OBJECT ( )

11. ON NATIONAL REGISTER? YES (XX) NO ( )

12. IS IT ELIGIBLE? YES ( ) NO ( )

13. PART OF ESTAB. HIST. DISTRICT? YES (XX) NO ( )

14. DISTRICT POTENTIAL? YES ( ) NO ( )

15. NAME OF ESTABLISHED DISTRICT Lafayette Square Historic District

16. THEMATIC CATEGORY N/A

17. DATE(S) OR PERIOD circa 1883 to 1890

18. STYLE OR DESIGN Italianate (altered?) 19

19. ARCHITECT OR ENGINEER unknown

20. CONTRACTOR OR BUILDER unknown

21. ORIGINAL USE, IF APPARENT dwelling - single family

22. PRESENT USE same

23. OWNERSHIP PUBLIC ( ) PRIVATE (XX)

24. OWNER'S NAME AND ADDRESS IF KNOWN

25. OPEN TO PUBLIC? YES ( ) NO (XX)

26. LOCAL CONTACT PERSON OR ORGANIZATION Landmarks Assoc. of St. Louis

27. OTHER SURVEYS IN WHICH INCLUDED

28. NO. OF STORIES 2½

29. BASEMENT? YES (XX) NO ( )

30. FOUNDATION MATERIAL stone

31. WALL CONSTRUCTION masonry bearing

32. ROOF TYPE AND MATERIAL flat

33. NO. OF BAYS FRONT 3 SIDE

34. WALL TREATMENT brick w/stone veneer

35. PLAN SHAPE rectangular

36. CHANGES (EXPLAIN IN NO. 42) ADDITION ( ) ALTERED ( ) MOVED ( )

37. CONDITION INTERIOR unknown EXTERIOR good

38. PRESERVATION UNDERWAY? YES (XX) NO ( )

39. ENDANGERED? BY WHAT? YES ( ) NO (XX)

40. VISIBLE FROM PUBLIC ROAD? YES (XX) NO ( )

41. DISTANCE FROM AND FRONTAGE ON ROAD

42. FURTHER DESCRIPTION OF IMPORTANT FEATURES

Two story stone-front structure with attic story features stone surrounds enframing window and door openings, a broad overhang and rope moulding at the cornice. This structure appears to have been rebuilt from the cornice up.

43. HISTORY AND SIGNIFICANCE

The rear portion of this structre was constructed before 1883, as it is illustrated on G.M. Hopkin's 1883 map of Lafayette Square. The front portion, including the Mississippi Avenue facade, was built sometime later; probably around 1890.

44. DESCRIPTION OF ENVIRONMENT AND OUTBUILDINGS

45. SOURCES OF INFORMATION

city records and directories, maps, and site visit

46. PREPARED BY Barbara Lang

47. ORGANIZATION Landmarks Assoc.

48. DATE 1/85

49. REVISION DATE(S)

RETURN THIS FORM WHEN COMPLETED TO: OFFICE OF HISTORIC PRESERVATION
P.O. BOX 176
JEFFERSON CITY, MISSOURI 65102
PH. 314-751-4096

IF ADDITIONAL SPACE IS NEEDED, ATTACH SEPARATE SHEET(S) TO THIS FORM

1. NO. 2. COUNTY 4. PRESENT LOCAL NAME(S) OR DESIGNATION(S) 5. OTHER NAME(S) 6. TOWNSHIP RANGE SECTION

MISSOURI OFFICE OF HISTORIC PRESERVATION

ARCHITECTURAL/HISTORIC INVENTORY SURVEY FORM SLC-AS-OC7-317

1. NO. 356

2. COUNTY N/A

3. LOCATION OF NEGATIVES Landmarks Assoc.

4. PRESENT LOCAL NAME(S) OR DESIGNATION(S) 1554 Mississippi Avenue/1861 Kennett Place

5. OTHER NAME(S)

6. SPECIFIC LEGAL LOCATION
TOWNSHIP _____ RANGE _____ SECTION _____
IF CITY OR TOWN, STREET ADDRESS 1554 Mississippi/1861 Kennett

7. CITY OR TOWN St. Louis IF RURAL, VICINITY

8. DESCRIPTION OF LOCATION

MISSISSIPPI AVENUE

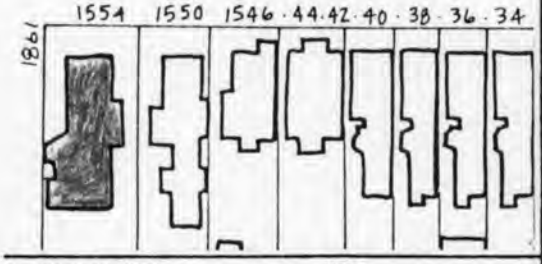

9. COORDINATES UTM
LAT
LONG

10. SITE ( ) STRUCTURE ( ) BUILDING (XX) OBJECT ( )

11. ON NATIONAL REGISTER? YES (XX) NO ( )

12. IS IT ELIGIBLE? YES ( ) NO ( )

13. PART OF ESTAB. HIST. DISTRICT? YES (XX) NO ( )

14. DISTRICT POTENTIAL? YES ( ) NO ( )

15. NAME OF ESTABLISHED DISTRICT
Lafayette Square Historic District

16. THEMATIC CATEGORY N/A

17. DATE(S) OR PERIOD circa 1883

18. STYLE OR DESIGN Italianate 12 59

19. ARCHITECT OR ENGINEER unknown

20. CONTRACTOR OR BUILDER unknown

21. ORIGINAL USE, IF APPARENT dwelling - two family

22. PRESENT USE dwelling - two family

23. OWNERSHIP PUBLIC ( ) PRIVATE (XX)

24. OWNER'S NAME AND ADDRESS IF KNOWN

25. OPEN TO PUBLIC? YES ( ) NO (XX)

26. LOCAL CONTACT PERSON OR ORGANIZATION Landmarks Assoc. of St. Louis

27. OTHER SURVEYS IN WHICH INCLUDED

28. NO. OF STORIES 3

29. BASEMENT? YES (XX) NO ( )

30. FOUNDATION MATERIAL stone

31. WALL CONSTRUCTION masonry bearing

32. ROOF TYPE AND MATERIAL flat

33. NO. OF BAYS FRONT 3 SIDE 20

34. WALL TREATMENT brick

35. PLAN SHAPE rectangular

36. CHANGES (EXPLAIN IN NO. 42) ADDITION ( ) ALTERED ( ) MOVED ( )

37. CONDITION INTERIOR unknown EXTERIOR good

38. PRESERVATION UNDERWAY? YES (XX) NO ( )

39. ENDANGERED? BY WHAT? YES ( ) NO (XX)

40. VISIBLE FROM PUBLIC ROAD? YES (XX) NO ( )

41. DISTANCE FROM AND FRONTAGE ON ROAD

42. FURTHER DESCRIPTION OF IMPORTANT FEATURES

Three-story brick Italianate residence features carved stone window and door hoods and bracketed, modillioned wood cornice.

43. HISTORY AND SIGNIFICANCE

This residence was constructed between 1875 and 1883, as it is illustrated on G.M. Hopkin's 1883 map of Lafayette Square.

44. DESCRIPTION OF ENVIRONMENT AND OUTBUILDINGS

45. SOURCES OF INFORMATION

city records and directories, maps, and site visit

46. PREPARED BY Barbara Lang

47. ORGANIZATION Landmarks Assoc.

48. DATE 1/85

49. REVISION DATE(S)

RETURN THIS FORM WHEN COMPLETED TO: OFFICE OF HISTORIC PRESERVATION
P.O. BOX 176
JEFFERSON CITY, MISSOURI 65102
PH. 314-751-4096

IF ADDITIONAL SPACE IS NEEDED, ATTACH SEPARATE SHEET(S) TO THIS FORM

1. NO. 2. COUNTY 4. PRESENT LOCAL NAME(S) OR DESIGNATION(S) 5. OTHER NAME(S) 6. TOWNSHIP RANGE SECTION

MISSOURI OFFICE OF HISTORIC PRESERVATION

ARCHITECTURAL/HISTORIC INVENTORY SURVEY FORM SLC-AS-007-318

1. NO. 358

2. COUNTY N/A

3. LOCATION OF NEGATIVES Landmarks Assoc.

4. PRESENT LOCAL NAME(S) OR DESIGNATION(S)
1610-26 Mississippi Avenue/1907-09 Lafayette Avenue

5. OTHER NAME(S)
Gateway Temple

6. SPECIFIC LEGAL LOCATION
TOWNSHIP _____ RANGE _____ SECTION _____
IF CITY OR TOWN, STREET ADDRESS
1610-26 Mississippi/1907-09 Lafayette

7. CITY OR TOWN IF RURAL, VICINITY
St. Louis

8. DESCRIPTION OF LOCATION

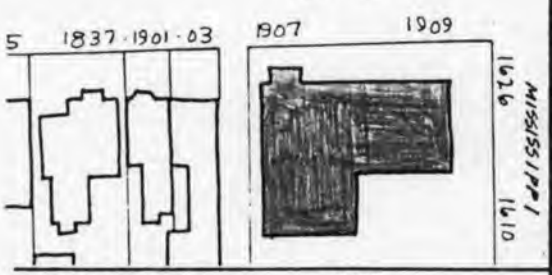

9. COORDINATES UTM
LAT
LONG

10. SITE ( ) STRUCTURE ( )
BUILDING (XX) OBJECT ( )

11. ON NATIONAL REGISTER? YES (XX) NO ( )

12. IS IT ELIGIBLE? YES ( ) NO ( )

13. PART OF ESTAB. HIST. DISTRICT? YES (XX) NO ( )

14. DISTRICT POTENTIAL? YES ( ) NO ( )

15. NAME OF ESTABLISHED DISTRICT
Lafayette Square Historic District

16. THEMATIC CATEGORY
N/A

17. DATE(S) OR PERIOD
1962

18. STYLE OR DESIGN
modern

19. ARCHITECT OR ENGINEER
unknown

20. CONTRACTOR OR BUILDER
unknown

21. ORIGINAL USE, IF APPARENT
temple

22. PRESENT USE
same

23. OWNERSHIP PUBLIC ( ) PRIVATE (XX)

24. OWNER'S NAME AND ADDRESS IF KNOWN

25. OPEN TO PUBLIC? YES (XX) NO ( )

26. LOCAL CONTACT PERSON OR ORGANIZATION
Landmarks Assoc. of St. Louis

27. OTHER SURVEYS IN WHICH INCLUDED

28. NO. OF STORIES 2

29. BASEMENT? YES (XX) NO ( )

30. FOUNDATION MATERIAL
concrete

31. WALL CONSTRUCTION
masonry bearing

32. ROOF TYPE AND MATERIAL
flat

33. NO. OF BAYS FRONT SIDE

34. WALL TREATMENT
concrete

35. PLAN SHAPE "L"-shaped

36. CHANGES (EXPLAIN IN NO. 42) ADDITION ( ) ALTERED ( ) MOVED ( )

37. CONDITION INTERIOR good EXTERIOR good

38. PRESERVATION UNDERWAY? YES (XX) NO ( )

39. ENDANGERED? BY WHAT? YES ( ) NO (XX)

40. VISIBLE FROM PUBLIC ROAD? YES (XX) NO ( )

41. DISTANCE FROM AND FRONTAGE ON ROAD

42. FURTHER DESCRIPTION OF IMPORTANT FEATURES

A

43. HISTORY AND SIGNIFICANCE

This structure was completed in 1962 at a cost of $149,000.

B

44. DESCRIPTION OF ENVIRONMENT AND OUTBUILDINGS

45. SOURCES OF INFORMATION
city records and directories, maps, and site visit

46. PREPARED BY
Barbara Lang

47. ORGANIZATION
Landmarks Assoc.

48. DATE 1/85

49. REVISION DATE(S)

RETURN THIS FORM WHEN COMPLETED TO: OFFICE OF HISTORIC PRESERVATION
P.O. BOX 176
JEFFERSON CITY, MISSOURI 65102
PH. 314-751-4096

IF ADDITIONAL SPACE IS NEEDED, ATTACH SEPARATE SHEET(S) TO THIS FORM

1. NO. 2. COUNTY 4. PRESENT LOCAL NAME(S) OR DESIGNATION(S) 5. OTHER NAME(S) 6. TOWNSHIP RANGE SECTION

MISSOURI OFFICE OF HISTORIC PRESERVATION

ARCHITECTURAL/HISTORIC INVENTORY SURVEY FORM

SLC-AS-007-319

1. NO. 408

2. COUNTY N/A

3. LOCATION OF NEGATIVES Landmarks Assoc.

4. PRESENT LOCAL NAME(S) OR DESIGNATION(S)
1700-10 Mississippi/1916-26 Lafayette

5. OTHER NAME(S)
Lafayette Park Baptist Church

6. SPECIFIC LEGAL LOCATION
TOWNSHIP _____ RANGE _____ SECTION _____
IF CITY OR TOWN, STREET ADDRESS
1700-10 Mississippi/1916-26 Lafayett

7. CITY OR TOWN IF RURAL, VICINITY
St. Louis

8. DESCRIPTION OF LOCATION

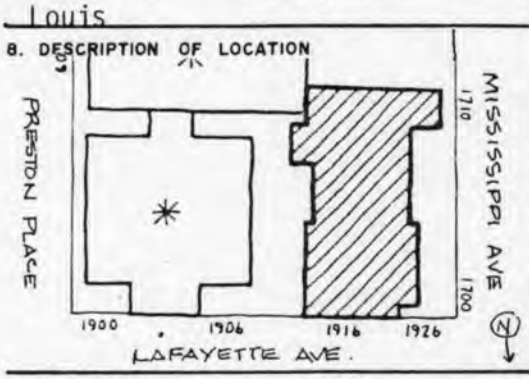

9. COORDINATES UTM
LAT
LONG

10. SITE ( ) STRUCTURE ( )
BUILDING (XX) OBJECT ( )

11. ON NATIONAL REGISTER? YES (XX) NO ( )

12. IS IT ELIGIBLE? YES ( ) NO ( )

13. PART OF ESTAB. HIST. DISTRICT? YES (XX) NO ( )

14. DISTRICT POTENTIAL? YES ( ) NO ( )

15. NAME OF ESTABLISHED DISTRICT
Lafayette Square Historic District

16. THEMATIC CATEGORY
N/A

17. DATE(S) OR PERIOD
1921

18. STYLE OR DESIGN
Tudor 50 79

19. ARCHITECT OR ENGINEER
unknown

20. CONTRACTOR OR BUILDER
M. W. Talen, contractor

21. ORIGINAL USE, IF APPARENT
Baptist Church 06A

22. PRESENT USE
Baptist Church

23. OWNERSHIP PUBLIC ( ) PRIVATE (XX)

24. OWNER'S NAME AND ADDRESS IF KNOWN
Lafayette Park Baptist Church

25. OPEN TO PUBLIC? YES (XX) NO ( )

26. LOCAL CONTACT PERSON OR ORGANIZATION
Landmarks Assoc. of St. Louis

27. OTHER SURVEYS IN WHICH INCLUDED

28. NO. OF STORIES 2

29. BASEMENT? YES (X) NO ( )

30. FOUNDATION MATERIAL
concrete

31. WALL CONSTRUCTION
masonry bearing

32. ROOF TYPE AND MATERIAL
cross gables 16 63

33. NO. OF BAYS FRONT 2 SIDE 2 other 40

34. WALL TREATMENT
red brick

35. PLAN SHAPE irregular

36. CHANGES (EXPLAIN IN NO. 42) ADDITION ( ) ALTERED ( ) MOVED ( )

37. CONDITION
INTERIOR unknown
EXTERIOR good

38. PRESERVATION UNDERWAY? YES ( ) NO (XX)

39. ENDANGERED? BY WHAT? YES ( ) NO (X)

40. VISIBLE FROM PUBLIC ROAD? YES (X) NO ( )

41. DISTANCE FROM AND FRONTAGE ON ROAD

42. FURTHER DESCRIPTION OF IMPORTANT FEATURES

43. HISTORY AND SIGNIFICANCE

44. DESCRIPTION OF ENVIRONMENT AND OUTBUILDINGS

45. SOURCES OF INFORMATION

46. PREPARED BY
Ilana Feitlowitz

47. ORGANIZATION
Landmarks Association

48. DATE

49. REVISION DATE(S)

1. NO. 2. COUNTY 4. PRESENT LOCAL NAME(S) OR DESIGNATION(S) 5. OTHER NAME(S) 6. TOWNSHIP RANGE SECTION

RETURN THIS FORM WHEN COMPLETED TO: OFFICE OF HISTORIC PRESERVATION
P.O. BOX 176
JEFFERSON CITY, MISSOURI 65102
PH. 314-751-4096

IF ADDITIONAL SPACE IS NEEDED, ATTACH SEPARATE SHEET(S) TO THIS FORM

MISSOURI OFFICE OF HISTORIC PRESERVATION

ARCHITECTURAL/HISTORIC INVENTORY SURVEY FORM

SLC-AS-007-320

1. NO. 329

2. COUNTY N/A

3. LOCATION OF NEGATIVES Landmarks Assoc.

4. PRESENT LOCAL NAME(S) OR DESIGNATION(S)
1720-22 Mississippi MO-84-0014

5. OTHER NAME(S) 556-403-025

6. SPECIFIC LEGAL LOCATION
TOWNSHIP _____ RANGE _____ SECTION _____
IF CITY OR TOWN, STREET ADDRESS
1720-22 Mississippi

7. CITY OR TOWN St. Louis IF RURAL, VICINITY

8. DESCRIPTION OF LOCATION

9. COORDINATES UTM
LAT
LONG

10. SITE ( ) STRUCTURE ( )
BUILDING (X) OBJECT ( )

11. ON NATIONAL REGISTER? YES (X) NO ( )

12. IS IT ELIGIBLE? YES ( ) NO ( )

13. PART OF ESTAB. HIST. DISTRICT? YES (X) NO ( )

14. DISTRICT POTENTIAL? YES ( ) NO ( )

15. NAME OF ESTABLISHED DISTRICT
Lafayette Square Historic Dist.

16. THEMATIC CATEGORY N/A

17. DATE(S) OR PERIOD circa 1885

18. STYLE OR DESIGN Second Empire 43 53

19. ARCHITECT OR ENGINEER unknown

20. CONTRACTOR OR BUILDER unknown

21. ORIGINAL USE, IF APPARENT multi-family residential

22. PRESENT USE multi-family residential

23. OWNERSHIP PUBLIC ( ) PRIVATE (XX)

24. OWNER'S NAME AND ADDRESS IF KNOWN
unknown

25. OPEN TO PUBLIC? YES ( ) NO (XX)

26. LOCAL CONTACT PERSON OR ORGANIZATION
Landmarks Assoc. of St. Louis

27. OTHER SURVEYS IN WHICH INCLUDED

28. NO. OF STORIES 2½

29. BASEMENT? YES (XX) NO ( )

30. FOUNDATION MATERIAL stone

31. WALL CONSTRUCTION masonry bearing

32. ROOF TYPE AND MATERIAL flat w/false mansard

33. NO. OF BAYS FRONT 6 SIDE 2 other 20

34. WALL TREATMENT brick

35. PLAN SHAPE irregular

36. CHANGES (EXPLAIN IN NO. 42) ADDITION ( ) ALTERED ( ) MOVED ( )

37. CONDITION INTERIOR unknown EXTERIOR good

38. PRESERVATION UNDERWAY? YES ( ) NO (XX)

39. ENDANGERED? BY WHAT? YES ( ) NO (XX)

40. VISIBLE FROM PUBLIC ROAD? YES (XX) NO ( )

41. DISTANCE FROM AND FRONTAGE ON ROAD

42. FURTHER DESCRIPTION OF IMPORTANT FEATURES

43. HISTORY AND SIGNIFICANCE

44. DESCRIPTION OF ENVIRONMENT AND OUTBUILDINGS

45. SOURCES OF INFORMATION

46. PREPARED BY Ilana Feitlowitz

47. ORGANIZATION Landmarks Association

48. DATE

49. REVISION DATE(S)

RETURN THIS FORM WHEN COMPLETED TO: OFFICE OF HISTORIC PRESERVATION
P.O. BOX 176
JEFFERSON CITY, MISSOURI 65102
PH. 314-751-4096

IF ADDITIONAL SPACE IS NEEDED, ATTACH SEPARATE SHEET(S) TO THIS FORM

1. NO. 2. COUNTY 4. PRESENT LOCAL NAME(S) OR DESIGNATION(S) 5. OTHER NAME(S) 6. TOWNSHIP RANGE SECTION

MISSOURI OFFICE OF HISTORIC PRESERVATION

ARCHITECTURAL/HISTORIC INVENTORY SURVEY FORM SLC-AS-007-321

1. NO. 327

2. COUNTY N/A

3. LOCATION OF NEGATIVES Landmarks Assoc.

4. PRESENT LOCAL NAME(S) OR DESIGNATION(S)
1721 Mississippi
mo-85-00193
1010-403-049

5. OTHER NAME(S)

6. SPECIFIC LEGAL LOCATION
TOWNSHIP _____ RANGE _____ SECTION _____
IF CITY OR TOWN, STREET ADDRESS
1721 Mississippi

7. CITY OR TOWN IF RURAL, VICINITY
St. Louis

8. DESCRIPTION OF LOCATION

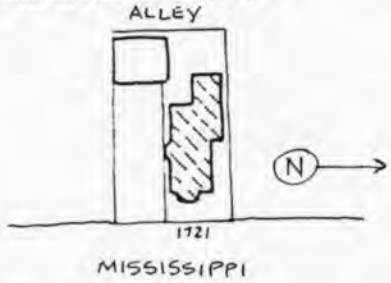

9. COORDINATES UTM
LAT
LONG

10. SITE ( ) STRUCTURE ( )
BUILDING (XX) OBJECT ( )

11. ON NATIONAL REGISTER? YES (XX) NO ( )

12. IS IT ELIGIBLE? YES ( ) NO ( )

13. PART OF ESTAB. HIST. DISTRICT? YES (XX) NO ( )

14. DISTRICT POTENTIAL? YES ( ) NO ( )

15. NAME OF ESTABLISHED DISTRICT
Lafayette Square Historic Dist.

16. THEMATIC CATEGORY
N/A

17. DATE(S) OR PERIOD
circa 1870 (?)

18. STYLE OR DESIGN
Italianate 49

19. ARCHITECT OR ENGINEER
unknown

20. CONTRACTOR OR BUILDER
unknown

21. ORIGINAL USE, IF APPARENT
single family residential

22. PRESENT USE
single family residential

23. OWNERSHIP PUBLIC ( ) PRIVATE (XX)

24. OWNER'S NAME AND ADDRESS IF KNOWN
unknown

25. OPEN TO PUBLIC? YES ( ) NO (X)

26. LOCAL CONTACT PERSON OR ORGANIZATION
Landmarks Assoc. of St. Louis

27. OTHER SURVEYS IN WHICH INCLUDED

28. NO. OF STORIES 2½

29. BASEMENT? YES (X) NO ( )

30. FOUNDATION MATERIAL
stone

31. WALL CONSTRUCTION
masonry bearing wu

32. ROOF TYPE AND MATERIAL
flat

33. NO. OF BAYS
FRONT 2 SIDE 4

34. WALL TREATMENT 3rd flr frame
1st & 2nd flrs-brick

35. PLAN SHAPE irregular

36. CHANGES (EXPLAIN IN NO. 42) ADDITION ( ) ALTERED (XX) MOVED ( )

37. CONDITION
INTERIOR unknown
EXTERIOR fair

38. PRESERVATION UNDERWAY? YES ( ) NO (XX)

39. ENDANGERED? BY WHAT? YES ( ) NO (XX)

40. VISIBLE FROM PUBLIC ROAD? YES (XX) NO ( )

41. DISTANCE FROM AND FRONTAGE ON ROAD

42. FURTHER DESCRIPTION OF IMPORTANT FEATURES

Building has been substantially altered , few of the original features remain. It appears that the third floor has either been added or rebuilt, possibly a result of the damage from the 1896 tornado. Second floor windows appear altered, as does the roof of the first floor bay.

43. HISTORY AND SIGNIFICANCE

44. DESCRIPTION OF ENVIRONMENT AND OUTBUILDINGS

One story concrete block garage to the south of the building. Non-contributing.

45. SOURCES OF INFORMATION

46. PREPARED BY
Ilana Feitlowitz

47. ORGANIZATION
Landmarks Association

48. DATE

49. REVISION DATE(S)

RETURN THIS FORM WHEN COMPLETED TO: OFFICE OF HISTORIC PRESERVATION
P.O. BOX 176
JEFFERSON CITY, MISSOURI 65102
PH. 314-751-4096

IF ADDITIONAL SPACE IS NEEDED, ATTACH SEPARATE SHEET(S) TO THIS FORM

1. NO. 2. COUNTY 4. PRESENT LOCAL NAME(S) OR DESIGNATION(S) 5. OTHER NAME(S) 6. TOWNSHIP RANGE SECTION

MISSOURI OFFICE OF HISTORIC PRESERVATION

ARCHITECTURAL/HISTORIC INVENTORY SURVEY FORM SLC-AS-007-322

1. NO. 330

2. COUNTY N/A

3. LOCATION OF NEGATIVES Landmarks Assoc.

4. PRESENT LOCAL NAME(S) OR DESIGNATION(S) 1725 Mississippi

5. OTHER NAME(S)

6. SPECIFIC LEGAL LOCATION
TOWNSHIP _____ RANGE _____ SECTION _____
IF CITY OR TOWN, STREET ADDRESS 1725 Mississippi

7. CITY OR TOWN IF RURAL, VICINITY St. Louis, MO

8. DESCRIPTION OF LOCATION

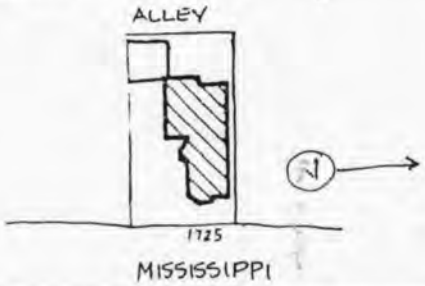

9. COORDINATES UTM
LAT
LONG

10. SITE ( ) STRUCTURE ( ) BUILDING (X) OBJECT ( )

11. ON NATIONAL REGISTER? YES (X) NO ( )

12. IS IT ELIGIBLE? YES ( ) NO ( )

13. PART OF ESTAB. HIST. DISTRICT? YES (X) NO ( )

14. DISTRICT POTENTIAL? YES ( ) NO ( )

15. NAME OF ESTABLISHED DISTRICT Lafayette Square Historic Dist.

16. THEMATIC CATEGORY N/A

17. DATE(S) OR PERIOD circa 1880

18. STYLE OR DESIGN Second Empire 93 19

19. ARCHITECT OR ENGINEER unknown

20. CONTRACTOR OR BUILDER unknown

21. ORIGINAL USE, IF APPARENT single family residential

22. PRESENT USE single family residential

23. OWNERSHIP PUBLIC ( ) PRIVATE (X)

24. OWNER'S NAME AND ADDRESS IF KNOWN unknown

25. OPEN TO PUBLIC? YES ( ) NO (X)

26. LOCAL CONTACT PERSON OR ORGANIZATION Landmarks Assoc. of St. Louis

27. OTHER SURVEYS IN WHICH INCLUDED

28. NO. OF STORIES 2½

29. BASEMENT? YES (X) NO ( )

30. FOUNDATION MATERIAL stone

31. WALL CONSTRUCTION masonry bearing

32. ROOF TYPE AND MATERIAL mansard-asphalt shingles

33. NO. OF BAYS FRONT 3 SIDE 6

34. WALL TREATMENT brick w/stone facade

35. PLAN SHAPE irregular

36. CHANGES (EXPLAIN IN NO. 42) ADDITION ( ) ALTERED ( ) MOVED ( )

37. CONDITION INTERIOR unknown EXTERIOR good

38. PRESERVATION UNDERWAY? YES ( ) NO (XX)

39. ENDANGERED? BY WHAT? YES ( ) NO (XX)

40. VISIBLE FROM PUBLIC ROAD? YES (X) NO ( )

41. DISTANCE FROM AND FRONTAGE ON ROAD

42. FURTHER DESCRIPTION OF IMPORTANT FEATURES

Dormer windows on third floor may have been altered

43. HISTORY AND SIGNIFICANCE

44. DESCRIPTION OF ENVIRONMENT AND OUTBUILDINGS

45. SOURCES OF INFORMATION

46. PREPARED BY Ilana Feitlowitz

47. ORGANIZATION Landmarks Association

48. DATE

49. REVISION DATE(S)

RETURN THIS FORM WHEN COMPLETED TO: OFFICE OF HISTORIC PRESERVATION
P.O. BOX 176
JEFFERSON CITY, MISSOURI 65102
PH. 314-751-4096

IF ADDITIONAL SPACE IS NEEDED, ATTACH SEPARATE SHEET(S) TO THIS FORM

1. NO. 2. COUNTY 4. PRESENT LOCAL NAME(S) OR DESIGNATION(S) 5. OTHER NAME(S) 6. TOWNSHIP RANGE SECTION

F+ DR

MISSOURI OFFICE OF HISTORIC PRESERVATION

ARCHITECTURAL/HISTORIC INVENTORY SURVEY FORM SLC-AS-007-323

1. NO. 326

2. COUNTY N/A

3. LOCATION OF NEGATIVES Landmarks Association

4. PRESENT LOCAL NAME(S) OR DESIGNATION(S)
1726 Mississippi

5. OTHER NAME(S)

6. SPECIFIC LEGAL LOCATION
TOWNSHIP _____ RANGE _____ SECTION _____
IF CITY OR TOWN, STREET ADDRESS
1726 Mississippi

7. CITY OR TOWN IF RURAL, VICINITY
St. Louis

8. DESCRIPTION OF LOCATION

9. COORDINATES UTM
LAT
LONG

10. SITE ( ) STRUCTURE ( )
BUILDING (X) OBJECT ( )

11. ON NATIONAL REGISTER? YES (X) NO ( )

12. IS IT ELIGIBLE? YES ( ) NO ( )

13. PART OF ESTAB. HIST. DISTRICT? YES (X) NO ( )

14. DISTRICT POTENTIAL? YES ( ) NO ( )

15. NAME OF ESTABLISHED DISTRICT
Lafayette Square Historic Dist.

16. THEMATIC CATEGORY N/A

17. DATE(S) OR PERIOD circa 1885

18. STYLE OR DESIGN Second Empire 43 19

19. ARCHITECT OR ENGINEER unknown

20. CONTRACTOR OR BUILDER unknown

21. ORIGINAL USE, IF APPARENT single family residential

22. PRESENT USE single family residential

23. OWNERSHIP PUBLIC ( ) PRIVATE (X)

24. OWNER'S NAME AND ADDRESS IF KNOWN
Unknown

25. OPEN TO PUBLIC? YES ( ) NO (X)

26. LOCAL CONTACT PERSON OR ORGANIZATION
Landmarks Assoc. of St. Louis

27. OTHER SURVEYS IN WHICH INCLUDED

28. NO. OF STORIES 2½

29. BASEMENT? YES (X) NO ( )

30. FOUNDATION MATERIAL stone

31. WALL CONSTRUCTION masonry bearing

32. ROOF TYPE AND MATERIAL flat w/ false mansard 63 DR

33. NO. OF BAYS FRONT 3 SIDE 3

34. WALL TREATMENT brick

35. PLAN SHAPE irregular

36. CHANGES (EXPLAIN IN NO. 42) ADDITION ( ) ALTERED ( ) MOVED ( )

37. CONDITION INTERIOR unknown EXTERIOR good

38. PRESERVATION UNDERWAY? YES ( ) NO (X)

39. ENDANGERED? BY WHAT? YES ( ) NO (X)

40. VISIBLE FROM PUBLIC ROAD? YES (X) NO ( )

41. DISTANCE FROM AND FRONTAGE ON ROAD

42. FURTHER DESCRIPTION OF IMPORTANT FEATURES

Window surrounds feature terra cotta keystones.
Bracketted wood cornice.

43. HISTORY AND SIGNIFICANCE

44. DESCRIPTION OF ENVIRONMENT AND OUTBUILDINGS

45. SOURCES OF INFORMATION

46. PREPARED BY Ilana Feitlowitz

47. ORGANIZATION Landmarks Assoc.

48. DATE 49. REVISION DATE(S)

RETURN THIS FORM WHEN COMPLETED TO: OFFICE OF HISTORIC PRESERVATION
P.O. BOX 176
JEFFERSON CITY, MISSOURI 65102
PH. 314-751-4096

IF ADDITIONAL SPACE IS NEEDED, ATTACH SEPARATE SHEET(S) TO THIS FORM

1. NO. 2. COUNTY 4. PRESENT LOCAL NAME(S) OR DESIGNATION(S) 5. OTHER NAME(S) 6. TOWNSHIP RANGE SECTION

MISSOURI OFFICE OF HISTORIC PRESERVATION

ARCHITECTURAL/HISTORIC INVENTORY SURVEY FORM

SLC-AS-007-324

1. NO. 331

2. COUNTY N/A

3. LOCATION OF NEGATIVES Landmarks Assoc.

4. PRESENT LOCAL NAME(S) OR DESIGNATION(S)
1729 Mississippi
MO-82-00020

5. OTHER NAME(S)
219-403-015

6. SPECIFIC LEGAL LOCATION
TOWNSHIP _____ RANGE _____ SECTION _____
IF CITY OR TOWN, STREET ADDRESS
1729 Mississippi

7. CITY OR TOWN IF RURAL, VICINITY
St. Louis

8. DESCRIPTION OF LOCATION

9. COORDINATES UTM
LAT
LONG

10. SITE ( ) STRUCTURE ( ) BUILDING (X) OBJECT ( )

11. ON NATIONAL REGISTER? YES (X) NO ( )

12. IS IT ELIGIBLE? YES ( ) NO ( )

13. PART OF ESTAB. HIST. DISTRICT? YES (X) NO ( )

14. DISTRICT POTENTIAL? YES ( ) NO ( )

15. NAME OF ESTABLISHED DISTRICT
Lafayette Square Historic Dist.

16. THEMATIC CATEGORY
N/A

17. DATE(S) OR PERIOD
circa 1885

18. STYLE OR DESIGN
Second Empire 43 19

19. ARCHITECT OR ENGINEER
unknown

20. CONTRACTOR OR BUILDER
unknown

21. ORIGINAL USE, IF APPARENT
single family residential

22. PRESENT USE
single family residential

23. OWNERSHIP PUBLIC ( ) PRIVATE (X)

24. OWNER'S NAME AND ADDRESS IF KNOWN
unknown

25. OPEN TO PUBLIC? YES ( ) NO (X)

26. LOCAL CONTACT PERSON OR ORGANIZATION
Landmarks Assoc. of St. Louis

27. OTHER SURVEYS IN WHICH INCLUDED

28. NO. OF STORIES 2½

29. BASEMENT? YES (X) NO ( )

30. FOUNDATION MATERIAL
stone

31. WALL CONSTRUCTION
masonry bearing

32. ROOF TYPE AND MATERIAL
mansard-slate tiles DR

33. NO. OF BAYS FRONT 3 SIDE 3?

34. WALL TREATMENT
brick

35. PLAN SHAPE irregular

36. CHANGES (EXPLAIN IN NO. 42) ADDITION ( ) ALTERED ( ) MOVED ( )

37. CONDITION INTERIOR unknown EXTERIOR good

38. PRESERVATION UNDERWAY? YES ( ) NO (X)

39. ENDANGERED? BY WHAT? YES ( ) NO (X)

40. VISIBLE FROM PUBLIC ROAD? YES (X) NO ( )

41. DISTANCE FROM AND FRONTAGE ON ROAD

42. FURTHER DESCRIPTION OF IMPORTANT FEATURES

Wood cornice and carved frieze.
Mansard has original hexagonal slate tiles.
First floor windows have full arches, second floor windows have segmental arches.

43. HISTORY AND SIGNIFICANCE

44. DESCRIPTION OF ENVIRONMENT AND OUTBUILDINGS

45. SOURCES OF INFORMATION

46. PREPARED BY
Ilana Feitlowitz

47. ORGANIZATION
Landmarks Assoc.

48. DATE

49. REVISION DATE(S)

1. NO. 2. COUNTY 4. PRESENT LOCAL NAME(S) OR DESIGNATION(S) 5. OTHER NAME(S) 6. TOWNSHIP RANGE SECTION

RETURN THIS FORM WHEN COMPLETED TO: OFFICE OF HISTORIC PRESERVATION
P.O. BOX 176
JEFFERSON CITY, MISSOURI 65102
PH. 314-751-4096

IF ADDITIONAL SPACE IS NEEDED, ATTACH SEPARATE SHEET(S) TO THIS FORM

1727

MISSOURI OFFICE OF HISTORIC PRESERVATION

ARCHITECTURAL/HISTORIC INVENTORY SURVEY FORM SLC-AS-007-925

1. NO. 332

2. COUNTY N/A

3. LOCATION OF NEGATIVES Landmarks Assoc.

4. PRESENT LOCAL NAME(S) OR DESIGNATION(S)
1730 Mississippi

5. OTHER NAME(S)

6. SPECIFIC LEGAL LOCATION
TOWNSHIP _____ RANGE _____ SECTION _____
IF CITY OR TOWN, STREET ADDRESS
1730 Mississippi

7. CITY OR TOWN IF RURAL, VICINITY
St. Louis

8. DESCRIPTION OF LOCATION

9. COORDINATES UTM
LAT
LONG

10. SITE ( ) STRUCTURE ( ) BUILDING (X) OBJECT ( )

11. ON NATIONAL REGISTER? YES (X) NO ( )

12. IS IT ELIGIBLE? YES ( ) NO ( )

13. PART OF ESTAB. HIST. DISTRICT? YES (X) NO ( )

14. DISTRICT POTENTIAL? YES ( ) NO ( )

15. NAME OF ESTABLISHED DISTRICT
Lafayette Square Historic Dist.

16. THEMATIC CATEGORY
N/A

17. DATE(S) OR PERIOD
circa 1885

18. STYLE OR DESIGN
Second Empire 19

19. ARCHITECT OR ENGINEER
unknown

20. CONTRACTOR OR BUILDER
unknown

21. ORIGINAL USE, IF APPARENT
single family residential

22. PRESENT USE
single family residential

23. OWNERSHIP R1 S1 PUBLIC ( ) PRIVATE (X)

24. OWNER'S NAME AND ADDRESS IF KNOWN
unknown

25. OPEN TO PUBLIC? YES ( ) NO (X)

26. LOCAL CONTACT PERSON OR ORGANIZATION
Landmarks Association

27. OTHER SURVEYS IN WHICH INCLUDED

28. NO. OF STORIES 2½

29. BASEMENT? YES (X) NO ( )

30. FOUNDATION MATERIAL
brick

31. WALL CONSTRUCTION
masonry bearing

32. ROOF TYPE AND MATERIAL
flat roof w/false mansard

33. NO. OF BAYS FRONT 3 SIDE 3

34. WALL TREATMENT
painted brick

35. PLAN SHAPE rectangular

36. CHANGES (EXPLAIN IN NO. 42) ADDITION ( ) ALTERED ( ) MOVED ( )

37. CONDITION INTERIOR unknown EXTERIOR good

38. PRESERVATION UNDERWAY? YES ( ) NO (X)

39. ENDANGERED? BY WHAT? YES ( ) NO (X)

40. VISIBLE FROM PUBLIC ROAD? YES (X) NO ( )

41. DISTANCE FROM AND FRONTAGE ON ROAD

42. FURTHER DESCRIPTION OF IMPORTANT FEATURES

43. HISTORY AND SIGNIFICANCE

44. DESCRIPTION OF ENVIRONMENT AND OUTBUILDINGS

45. SOURCES OF INFORMATION

46. PREPARED BY
Ilana Feitlowitz

47. ORGANIZATION
Landmarks Association

48. DATE

49. REVISION DATE(S)

RETURN THIS FORM WHEN COMPLETED TO: OFFICE OF HISTORIC PRESERVATION
P.O. BOX 176
JEFFERSON CITY, MISSOURI 65102
PH. 314-751-4096

IF ADDITIONAL SPACE IS NEEDED, ATTACH SEPARATE SHEET(S) TO THIS FORM

1. NO. 2. COUNTY 4. PRESENT LOCAL NAME(S) OR DESIGNATION(S) 5. OTHER NAME(S) 6. TOWNSHIP RANGE SECTION

MISSOURI OFFICE OF HISTORIC PRESERVATION

ARCHITECTURAL/HISTORIC INVENTORY SURVEY FORM SLC-AS-007-326

1. NO. 465

2. COUNTY N/A

3. LOCATION OF NEGATIVES Landmarks Assoc.

4. PRESENT LOCAL NAME(S) OR DESIGNATION(S) 1109 Missouri

5. OTHER NAME(S)

6. SPECIFIC LEGAL LOCATION
TOWNSHIP _____ RANGE _____ SECTION _____
IF CITY OR TOWN, STREET ADDRESS 1109 Missouri

7. CITY OR TOWN St. Louis IF RURAL, VICINITY

8. DESCRIPTION OF LOCATION

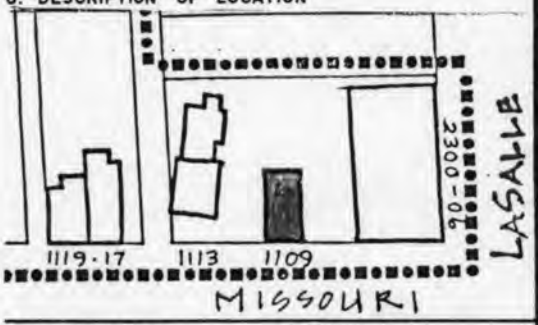

9. COORDINATES UTM
LAT
LONG

10. SITE ( ) STRUCTURE ( ) BUILDING (X) OBJECT ( )

11. ON NATIONAL REGISTER? YES ( ) NO (X)

12. IS IT ELIGIBLE? YES (X) NO ( )

13. PART OF ESTAB. HIST. DISTRICT? YES ( ) NO (X)

14. DISTRICT POTENTIAL? YES (X) NO ( )

15. NAME OF ESTABLISHED DISTRICT

16. THEMATIC CATEGORY N/A

17. DATE(S) OR PERIOD circa 1877

18. STYLE OR DESIGN vernacular classicism

19. ARCHITECT OR ENGINEER unknown

20. CONTRACTOR OR BUILDER George Anthes

21. ORIGINAL USE, IF APPARENT dwelling-single family

22. PRESENT USE vacant

23. OWNERSHIP PUBLIC ( ) PRIVATE (X)

24. OWNER'S NAME AND ADDRESS IF KNOWN

25. OPEN TO PUBLIC? YES ( ) NO (X)

26. LOCAL CONTACT PERSON OR ORGANIZATION Landmarks Assoc, St. Louis

27. OTHER SURVEYS IN WHICH INCLUDED

28. NO. OF STORIES 2

29. BASEMENT? YES (X) NO ( )

30. FOUNDATION MATERIAL stone

31. WALL CONSTRUCTION masonry bearing

32. ROOF TYPE AND MATERIAL flat

33. NO. OF BAYS FRONT 2 SIDE

34. WALL TREATMENT red brick

35. PLAN SHAPE rectangular

36. CHANGES (EXPLAIN IN NO. 42) ADDITION (X) ALTERED ( ) MOVED ( )

37. CONDITION INTERIOR unknown EXTERIOR fair

38. PRESERVATION UNDERWAY? YES ( ) NO (X)

39. ENDANGERED? BY WHAT? YES ( ) NO (X)

40. VISIBLE FROM PUBLIC ROAD? YES (X) NO ( )

41. DISTANCE FROM AND FRONTAGE ON ROAD

42. FURTHER DESCRIPTION OF IMPORTANT FEATURES

denticulated cornice

half-story brick and cement block structure of recent construction joins the house on the north and west elevations

43. HISTORY AND SIGNIFICANCE

Constructed circa 1877 by German-born George Anthes, a laborer in a candle and soap factory, this house was subsequently rented in 1900 to a dry goods merchant whose wife and son were dry goods clerks.

44. DESCRIPTION OF ENVIRONMENT AND OUTBUILDINGS

45. SOURCES OF INFORMATION

city records, directories, maps and site visit

46. PREPARED BY Barbara Lang

47. ORGANIZATION Landmarks Assoc.

48. DATE 1/85

49. REVISION DATE(S)

RETURN THIS FORM WHEN COMPLETED TO: OFFICE OF HISTORIC PRESERVATION
P.O. BOX 176
JEFFERSON CITY, MISSOURI 65102
PH. 314-751-4096

IF ADDITIONAL SPACE IS NEEDED, ATTACH SEPARATE SHEET(S) TO THIS FORM

1. NO. 2. COUNTY 4. PRESENT LOCAL NAME(S) OR DESIGNATION(S) 5. OTHER NAME(S) 6. TOWNSHIP RANGE SECTION

MISSOURI OFFICE OF HISTORIC PRESERVATION

ARCHITECTURAL/HISTORIC INVENTORY SURVEY FORM

SLC-AS-007-327

1. NO. 468

2. COUNTY N/A

3. LOCATION OF NEGATIVES Landmarks Assoc.

4. PRESENT LOCAL NAME(S) OR DESIGNATION(S) 1117 Missouri Avenue

5. OTHER NAME(S)

6. SPECIFIC LEGAL LOCATION
TOWNSHIP _____ RANGE _____ SECTION _____
IF CITY OR TOWN, STREET ADDRESS 1117 Missouri Avenue

7. CITY OR TOWN St. LOuis IF RURAL, VICINITY

8. DESCRIPTION OF LOCATION

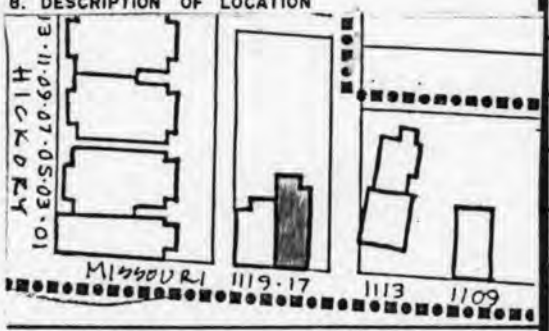

9. COORDINATES UTM
LAT
LONG

10. SITE ( ) STRUCTURE ( ) BUILDING (X) OBJECT ( )

11. ON NATIONAL REGISTER? YES ( ) NO (X)

12. IS IT ELIGIBLE? YES (X) NO ( )

13. PART OF ESTAB. HIST. DISTRICT? YES (X) NO ( )

14. DISTRICT POTENTIAL? YES ( ) NO ( )

15. NAME OF ESTABLISHED DISTRICT
Lafayette Square Hist. Dist.

16. THEMATIC CATEGORY N/A

17. DATE(S) OR PERIOD circa 1868

18. STYLE OR DESIGN vernacular classicism

19. ARCHITECT OR ENGINEER unknown

20. CONTRACTOR OR BUILDER Peter H. Meyer

21. ORIGINAL USE, IF APPARENT dwelling-single family

22. PRESENT USE vacant

23. OWNERSHIP PUBLIC ( ) PRIVATE (XX)

24. OWNER'S NAME AND ADDRESS IF KNOWN

25. OPEN TO PUBLIC? YES ( ) NO (XX)

26. LOCAL CONTACT PERSON OR ORGANIZATION Landmarks Assoc, St. Louis

27. OTHER SURVEYS IN WHICH INCLUDED

28. NO. OF STORIES 2

29. BASEMENT? YES (XX) NO ( )

30. FOUNDATION MATERIAL stone

31. WALL CONSTRUCTION masonry bearing

32. ROOF TYPE AND MATERIAL half-hipped

33. NO. OF BAYS FRONT 2 SIDE

34. WALL TREATMENT red brick

35. PLAN SHAPE rectangular

36. CHANGES (EXPLAIN IN NO. 42) ADDITION ( ) ALTERED ( ) MOVED ( )

37. CONDITION INTERIOR unknown EXTERIOR good

38. PRESERVATION UNDERWAY? YES ( ) NO (X)

39. ENDANGERED? BY WHAT? YES ( ) NO (X)

40. VISIBLE FROM PUBLIC ROAD? YES (X) NO ( )

41. DISTANCE FROM AND FRONTAGE ON ROAD

42. FURTHER DESCRIPTION OF IMPORTANT FEATURES

denticulated cornice

43. HISTORY AND SIGNIFICANCE

This residence was constructed circa 1868 by German-born carpenter Peter H. Meyer. Meyer was the son-in-law of German-born George Anthes, a laborer who owned many properties in this area.
In 1900, Meyer, his wife and a rentor were living in this house.

44. DESCRIPTION OF ENVIRONMENT AND OUTBUILDINGS

45. SOURCES OF INFORMATION

city records and directories, maps and site visit

46. PREPARED BY Barbara Lang

47. ORGANIZATION Landmarks Assoc.

48. DATE 1/85

49. REVISION DATE(S)

RETURN THIS FORM WHEN COMPLETED TO: OFFICE OF HISTORIC PRESERVATION
P.O. BOX 176
JEFFERSON CITY, MISSOURI 65102
PH. 314-751-4096

IF ADDITIONAL SPACE IS NEEDED, ATTACH SEPARATE SHEET(S) TO THIS FORM

1. NO. 2. COUNTY 4. PRESENT LOCAL NAME(S) OR DESIGNATION(S) 5. OTHER NAME(S) 6. TOWNSHIP RANGE SECTION

MISSOURI OFFICE OF HISTORIC PRESERVATION

ARCHITECTURAL/HISTORIC INVENTORY SURVEY FORM SLC-AS-007-328

1. NO. 467

2. COUNTY N/A

3. LOCATION OF NEGATIVES Landmarks Assoc.

4. PRESENT LOCAL NAME(S) OR DESIGNATION(S) 1119 Missouri Avenue

5. OTHER NAME(S)

6. SPECIFIC LEGAL LOCATION
TOWNSHIP _____ RANGE _____ SECTION _____
IF CITY OR TOWN, STREET ADDRESS
1119 Missouri Avenue

7. CITY OR TOWN St. Louis IF RURAL, VICINITY

8. DESCRIPTION OF LOCATION

9. COORDINATES UTM
LAT
LONG

10. SITE ( ) STRUCTURE ( ) BUILDING (XX) OBJECT ( )

11. ON NATIONAL REGISTER? YES ( ) NO (XX)

12. IS IT ELIGIBLE? YES (XX) NO ( )

13. PART OF ESTAB. HIST. DISTRICT? YES (XX) NO ( )

14. DISTRICT POTENTIAL? YES ( ) NO ( )

15. NAME OF ESTABLISHED DISTRICT
Lafayette Square Hist. Dist

16. THEMATIC CATEGORY N/A

17. DATE(S) OR PERIOD circa 1868

18. STYLE OR DESIGN vernacular classicism

19. ARCHITECT OR ENGINEER unknown

20. CONTRACTOR OR BUILDER George Anthes

21. ORIGINAL USE, IF APPARENT dwelling-single family

22. PRESENT USE vacant

23. OWNERSHIP PUBLIC ( ) PRIVATE (XX)

24. OWNER'S NAME AND ADDRESS IF KNOWN

25. OPEN TO PUBLIC? YES ( ) NO (XX)

26. LOCAL CONTACT PERSON OR ORGANIZATION
Landmarks Assoc, St. Louis

27. OTHER SURVEYS IN WHICH INCLUDED

28. NO. OF STORIES 2

29. BASEMENT? YES (XX) NO ( )

30. FOUNDATION MATERIAL stone

31. WALL CONSTRUCTION masonry bearing

32. ROOF TYPE AND MATERIAL half-hipped

33. NO. OF BAYS FRONT 2 SIDE

34. WALL TREATMENT red brick

35. PLAN SHAPE rectangular

36. CHANGES (EXPLAIN IN NO. 42) ADDITION ( ) ALTERED ( ) MOVED ( )

37. CONDITION INTERIOR unknown EXTERIOR good

38. PRESERVATION UNDERWAY? YES ( ) NO (XX)

39. ENDANGERED? BY WHAT? YES ( ) NO (XX)

40. VISIBLE FROM PUBLIC ROAD? YES (XX) NO ( )

41. DISTANCE FROM AND FRONTAGE ON ROAD

42. FURTHER DESCRIPTION OF IMPORTANT FEATURES

denticulated cornice

enterance to structure featured on south (side) elevation

43. HISTORY AND SIGNIFICANCE

This residence was constructed circa 1868 by German-born George Anthes, a laborer in a candle and soap factory. Anthes is noted for having constructed very similar structures along Missouri Avenue at this time.
In 1900, a German butcher and a whitener rented this house.

44. DESCRIPTION OF ENVIRONMENT AND OUTBUILDINGS

45. SOURCES OF INFORMATION
city records and directories, maps, and site visit

46. PREPARED BY Barbara Lang

47. ORGANIZATION Landmarks Assoc.

48. DATE 1/85

49. REVISION DATE(S)

RETURN THIS FORM WHEN COMPLETED TO: OFFICE OF HISTORIC PRESERVATION
P.O. BOX 176
JEFFERSON CITY, MISSOURI 65102
PH. 314-751-4096

IF ADDITIONAL SPACE IS NEEDED, ATTACH SEPARATE SHEET(S) TO THIS FORM

1. NO. 2. COUNTY 4. PRESENT LOCAL NAME(S) OR DESIGNATION(S) 5. OTHER NAME(S) 6. TOWNSHIP RANGE SECTION



MISSOURI OFFICE OF HISTORIC PRESERVATION

ARCHITECTURAL/HISTORIC INVENTORY SURVEY FORM SLC-AS-007-329

1. NO. 456

2. COUNTY N/A

3. LOCATION OF NEGATIVES Landmarks Assoc.

4. PRESENT LOCAL NAME(S) OR DESIGNATION(S)
1201-03 Missouri Avenue

5. OTHER NAME(S)

6. SPECIFIC LEGAL LOCATION
TOWNSHIP _____ RANGE _____ SECTION _____
IF CITY OR TOWN, STREET ADDRESS
1201-03 Missouri Avenue

7. CITY OR TOWN St. Louis IF RURAL, VICINITY

8. DESCRIPTION OF LOCATION

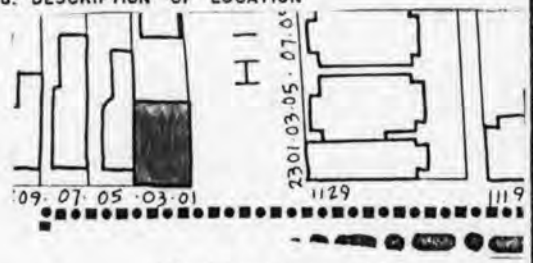

9. COORDINATES UTM
LAT
LONG

10. SITE ( ) STRUCTURE ( ) BUILDING (XX) OBJECT ( )

11. ON NATIONAL REGISTER? YES ( ) NO (XX)

12. IS IT ELIGIBLE? YES (XX) NO ( )

13. PART OF ESTAB. HIST. DISTRICT? YES (XX) NO ( )

14. DISTRICT POTENTIAL? YES ( ) NO ( )

15. NAME OF ESTABLISHED DISTRICT
Lafayette Square Hist. Dist.

16. THEMATIC CATEGORY N/A

17. DATE(S) OR PERIOD 1876

18. STYLE OR DESIGN Federal

19. ARCHITECT OR ENGINEER unknown

20. CONTRACTOR OR BUILDER (Catherine Jabelmann)

21. ORIGINAL USE, IF APPARENT dwelling - multi-family

22. PRESENT USE vacant

23. OWNERSHIP PUBLIC ( ) PRIVATE (X)

24. OWNER'S NAME AND ADDRESS IF KNOWN
Mark Conner - builder

25. OPEN TO PUBLIC? YES ( ) NO (X)

26. LOCAL CONTACT PERSON OR ORGANIZATION
Landmarks Assoc, St. Louis

27. OTHER SURVEYS IN WHICH INCLUDED

28. NO. OF STORIES 2

29. BASEMENT? YES (XX) NO ( )

30. FOUNDATION MATERIAL stone

31. WALL CONSTRUCTION masonry bearing

32. ROOF TYPE AND MATERIAL gable

33. NO. OF BAYS FRONT 4 SIDE 2

34. WALL TREATMENT red brick

35. PLAN SHAPE rectangular

36. CHANGES (EXPLAIN IN NO. 42) ADDITION ( ) ALTERED ( ) MOVED ( )

37. CONDITION INTERIOR unknown EXTERIOR fair

38. PRESERVATION UNDERWAY? YES ( ) NO (XX)

39. ENDANGERED? BY WHAT? YES ( ) NO (XX)

40. VISIBLE FROM PUBLIC ROAD? YES (X) NO ( )

41. DISTANCE FROM AND FRONTAGE ON ROAD

42. FURTHER DESCRIPTION OF IMPORTANT FEATURES
Typical four-family U-plan house with two center-bay front doors to first story apartments, and access to second story units by rear exterior stairs. Window and door openings on street facade feature stone lintels. Side-gabled roof.

43. HISTORY AND SIGNIFICANCE
In March of 1876, a building permit for this structure was issued to widow Catherine Jabelmann, whose husband had purchased all of lot 1 in Christian Gessert's subdivision. Rentors listed in the 1880 census were all Prussian-born; and employed as a stone-cutter, tanner, street-car conductor and candy store employee.

44. DESCRIPTION OF ENVIRONMENT AND OUTBUILDINGS

45. SOURCES OF INFORMATION
city records and directories, maps, and site visit

46. PREPARED BY Barbara Lang

47. ORGANIZATION Landmarks Assoc.

48. DATE 1/85

49. REVISION DATE(S)

RETURN THIS FORM WHEN COMPLETED TO: OFFICE OF HISTORIC PRESERVATION
P.O. BOX 176
JEFFERSON CITY, MISSOURI 65102
PH. 314-751-4096

IF ADDITIONAL SPACE IS NEEDED, ATTACH SEPARATE SHEET(S) TO THIS FORM

1. NO. 2. COUNTY 4. PRESENT LOCAL NAME(S) OR DESIGNATION(S) 5. OTHER NAME(S) 6. TOWNSHIP RANGE SECTION

ONE WAY
DO NOT
ENTER

MISSOURI OFFICE OF HISTORIC PRESERVATION

ARCHITECTURAL/HISTORIC INVENTORY SURVEY FORM SLC-AS-007-330

1. NO. 458

2. COUNTY N/A

3. LOCATION OF NEGATIVES Landmarks Assoc.

4. PRESENT LOCAL NAME(S) OR DESIGNATION(S)
1205 Missouri Avenue

5. OTHER NAME(S)

6. SPECIFIC LEGAL LOCATION
TOWNSHIP _____ RANGE _____ SECTION _____
IF CITY OR TOWN, STREET ADDRESS
1205 Missouri Avenue

7. CITY OR TOWN IF RURAL, VICINITY
St. Louis

8. DESCRIPTION OF LOCATION



9. COORDINATES UTM
LAT
LONG

10. SITE ( ) STRUCTURE ( )
BUILDING (XX) OBJECT ( )

11. ON NATIONAL REGISTER? YES ( ) NO (XX)

12. IS IT ELIGIBLE? YES (X) NO ( )

13. PART OF ESTAB. HIST. DISTRICT? YES (XX) NO ( )

14. DISTRICT POTENTIAL? YES ( ) NO ( )

15. NAME OF ESTABLISHED DISTRICT
Lafayette Square Hist. Dist.

16. THEMATIC CATEGORY N/A

17. DATE(S) OR PERIOD
1883

18. STYLE OR DESIGN
Italianate

19. ARCHITECT OR ENGINEER
unknown

20. CONTRACTOR OR BUILDER
Ferdinand Wolzendorf

21. ORIGINAL USE, IF APPARENT
dwelling-single family

22. PRESENT USE
dwelling-single family

23. OWNERSHIP PUBLIC ( ) PRIVATE (XX)

24. OWNER'S NAME AND ADDRESS IF KNOWN

25. OPEN TO PUBLIC? YES ( ) NO (X)

26. LOCAL CONTACT PERSON OR ORGANIZATION
Landmarks Assoc. St. Louis

27. OTHER SURVEYS IN WHICH INCLUDED

28. NO. OF STORIES 2

29. BASEMENT? YES (X) NO ( )

30. FOUNDATION MATERIAL
stone

31. WALL CONSTRUCTION
masonry bearing

32. ROOF TYPE AND MATERIAL
side-gable

33. NO. OF BAYS
FRONT 2 SIDE

34. WALL TREATMENT
red brick

35. PLAN SHAPE rectangular

36. CHANGES (EXPLAIN IN NO. 42) ADDITION ( ) ALTERED ( ) MOVED ( )

37. CONDITION
INTERIOR unknown
EXTERIOR good

38. PRESERVATION UNDERWAY? YES (XX) NO ( )

39. ENDANGERED? BY WHAT? YES ( ) NO (XX)

40. VISIBLE FROM PUBLIC ROAD? YES (X) NO ( )

41. DISTANCE FROM AND FRONTAGE ON ROAD

42. FURTHER DESCRIPTION OF IMPORTANT FEATURES

Abutting 1201-03 Missouri, but set back a few feet. Segmentally arched openings and side entrance featured on south elevation. Side-gabled roof with single gabled dormer on street facade. Wood cornice.

43. HISTORY AND SIGNIFICANCE

In 1883, a building permit was issued to German-born Ferdinand Wolzendorf, an instrument maker who purchased Lot 2 of Gessert's subdivision for $1000 that same year. The house was occupied in 1910 by Wolzendorf's widow and her four children.

44. DESCRIPTION OF ENVIRONMENT AND OUTBUILDINGS

45. SOURCES OF INFORMATION
city records and directories, maps, and site visit

46. PREPARED BY
Barbara Lang

47. ORGANIZATION
Landmarks Assoc.

48. DATE 1/85

49. REVISION DATE(S)

RETURN THIS FORM WHEN COMPLETED TO: OFFICE OF HISTORIC PRESERVATION
P.O. BOX 176
JEFFERSON CITY, MISSOURI 65102
PH. 314-751-4096

IF ADDITIONAL SPACE IS NEEDED, ATTACH SEPARATE SHEET(S) TO THIS FORM

1. NO. 2. COUNTY 4. PRESENT LOCAL NAME(S) OR DESIGNATION(S) 5. OTHER NAME(S) 6. TOWNSHIP RANGE SECTION

MISSOURI OFFICE OF HISTORIC PRESERVATION

ARCHITECTURAL/HISTORIC INVENTORY SURVEY FORM SLC-AS-007-331

1. NO. 457

2. COUNTY N/A

3. LOCATION OF NEGATIVES Landmarks Assoc.

4. PRESENT LOCAL NAME(S) OR DESIGNATION(S)
1207 Missouri Avenue

5. OTHER NAME(S)

6. SPECIFIC LEGAL LOCATION
TOWNSHIP _____ RANGE _____ SECTION _____
IF CITY OR TOWN, STREET ADDRESS
1207 Missouri Avenue

7. CITY OR TOWN St. Louis IF RURAL, VICINITY

8. DESCRIPTION OF LOCATION

9. COORDINATES UTM
LAT
LONG

10. SITE ( ) STRUCTURE ( ) BUILDING (XX) OBJECT ( )

11. ON NATIONAL REGISTER? YES ( ) NO (XX)

12. IS IT ELIGIBLE? YES (XX) NO ( )

13. PART OF ESTAB. HIST. DISTRICT? YES (X) NO ( )

14. DISTRICT POTENTIAL? YES ( ) NO ( )

15. NAME OF ESTABLISHED DISTRICT
Lafayette Square Hist. Dist.

16. THEMATIC CATEGORY N/A

17. DATE(S) OR PERIOD 1875

18. STYLE OR DESIGN Italianate

19. ARCHITECT OR ENGINEER unknown

20. CONTRACTOR OR BUILDER Phillip Reger

21. ORIGINAL USE, IF APPARENT dwelling-single family

22. PRESENT USE dwelling-single family

23. OWNERSHIP PUBLIC ( ) PRIVATE (XX)

24. OWNER'S NAME AND ADDRESS IF KNOWN

25. OPEN TO PUBLIC? YES ( ) NO (XX)

26. LOCAL CONTACT PERSON OR ORGANIZATION Landmarks Assoc, St. Louis

27. OTHER SURVEYS IN WHICH INCLUDED

28. NO. OF STORIES 2

29. BASEMENT? YES (X) NO ( )

30. FOUNDATION MATERIAL stone

31. WALL CONSTRUCTION masonry bearing

32. ROOF TYPE AND MATERIAL flat

33. NO. OF BAYS FRONT 2 SIDE

34. WALL TREATMENT red brick

35. PLAN SHAPE rectangular

36. CHANGES (EXPLAIN IN NO. 42) ADDITION ( ) ALTERED ( ) MOVED ( )

37. CONDITION INTERIOR unknown EXTERIOR good

38. PRESERVATION UNDERWAY? YES (X) NO ( )

39. ENDANGERED? BY WHAT? YES ( ) NO (XX)

40. VISIBLE FROM PUBLIC ROAD? YES (XX) NO ( )

41. DISTANCE FROM AND FRONTAGE ON ROAD

42. FURTHER DESCRIPTION OF IMPORTANT FEATURES
Entrance on side (south) elevation. Wood modillioned cornice.

43. HISTORY AND SIGNIFICANCE

In June, 1875, Prussian-born barber Phillip Reger purchased lots 2 and 3 from subdivider Christian Gessert for $1725. By 1876, Reger was living in the house which was still occupied by the Reger family in 1910, along with rentors.

44. DESCRIPTION OF ENVIRONMENT AND OUTBUILDINGS

45. SOURCES OF INFORMATION
city records and directories, maps, and site visit

46. PREPARED BY Barbara Lang

47. ORGANIZATION Landmarks Assoc.

48. DATE 1/85

49. REVISION DATE(S)

RETURN THIS FORM WHEN COMPLETED TO: OFFICE OF HISTORIC PRESERVATION
P.O. BOX 176
JEFFERSON CITY, MISSOURI 65102
PH. 314-751-4096

IF ADDITIONAL SPACE IS NEEDED, ATTACH SEPARATE SHEET(S) TO THIS FORM

1. NO. 2. COUNTY 4. PRESENT LOCAL NAME(S) OR DESIGNATION(S) 5. OTHER NAME(S) 6. TOWNSHIP RANGE SECTION

MISSOURI OFFICE OF HISTORIC PRESERVATION

ARCHITECTURAL/HISTORIC INVENTORY SURVEY FORM SLC-AS-007-332

1. NO. 459

2. COUNTY N/A

3. LOCATION NEGATIVES Landmarks Assoc.

4. PRESENT LOCAL NAME(S) OR DESIGNATION(S) 1209 Missouri Avenue

5. OTHER NAME(S)

6. SPECIFIC LEGAL LOCATION
TOWNSHIP _____ RANGE _____ SECTION _____
IF CITY OR TOWN, STREET ADDRESS 1209 Missouri Avenue

7. CITY OR TOWN St. Louis IF RURAL, VICINITY

8. DESCRIPTION OF LOCATION



9. COORDINATES UTM
LAT
LONG

10. SITE ( ) STRUCTURE ( ) BUILDING (X) OBJECT ( )

11. ON NATIONAL REGISTER? YES ( ) NO (X)

12. IS IT ELIGIBLE? YES (X) NO ( )

13. PART OF ESTAB. HIST. DISTRICT? YES (X) NO ( )

14. DISTRICT POTENTIAL? YES ( ) NO ( )

15. NAME OF ESTABLISHED DISTRICT
Lafayette Square Hist. Dist.

16. THEMATIC CATEGORY N/A

17. DATE(S) OR PERIOD 1883

18. STYLE OR DESIGN Italianate/Mansard

19. ARCHITECT OR ENGINEER unknown

20. CONTRACTOR OR BUILDER Bernard Moseler

21. ORIGINAL USE, IF APPARENT dwelling - multi-family

22. PRESENT USE dwelling-single family

23. OWNERSHIP PUBLIC ( ) PRIVATE (X)

24. OWNER'S NAME AND ADDRESS IF KNOWN

25. OPEN TO PUBLIC? YES ( ) NO (XX)

26. LOCAL CONTACT PERSON OR ORGANIZATION Landmarks Assoc, St. Louis

27. OTHER SURVEYS IN WHICH INCLUDED

28. NO. OF STORIES 2

29. BASEMENT? YES (XX) NO ( )

30. FOUNDATION MATERIAL stone

31. WALL CONSTRUCTION masonry bearing

32. ROOF TYPE AND MATERIAL mansard- slate

33. NO. OF BAYS FRONT 2 SIDE

34. WALL TREATMENT red brick

35. PLAN SHAPE rectangular

36. CHANGES (EXPLAIN IN NO. 42) ADDITION ( ) ALTERED ( ) MOVED ( )

37. CONDITION INTERIOR unknown EXTERIOR fair

38. PRESERVATION UNDERWAY? YES (XX) NO ( )

39. ENDANGERED? BY WHAT? YES ( ) NO (X)

40. VISIBLE FROM PUBLIC ROAD? YES (XX) NO ( )

41. DISTANCE FROM AND FRONTAGE ON ROAD

42. FURTHER DESCRIPTION OF IMPORTANT FEATURES

Bracketed wood cornice. Ornamental slate mansard roof featuring arched dormer.

43. HISTORY AND SIGNIFICANCE

44. DESCRIPTION OF ENVIRONMENT AND OUTBUILDINGS

45. SOURCES OF INFORMATION
city records and directories, maps, and site visit

46. PREPARED BY Barbara Lang

47. ORGANIZATION Landmarks Assoc.

48. DATE 1/85

49. REVISION DATE(S)

RETURN THIS FORM WHEN COMPLETED TO: OFFICE OF HISTORIC PRESERVATION
P.O. BOX 176
JEFFERSON CITY, MISSOURI 65102
PH. 314-751-4096

IF ADDITIONAL SPACE IS NEEDED, ATTACH SEPARATE SHEET(S) TO THIS FORM

1. NO. 2. COUNTY 4. PRESENT LOCAL NAME(S) OR DESIGNATION(S) 5. OTHER NAME(S) 6. TOWNSHIP RANGE SECTION

1201

MISSOURI OFFICE OF HISTORIC PRESERVATION

ARCHITECTURAL/HISTORIC INVENTORY SURVEY FORM

SLC-A5-007-353

1. NO. 461

2. COUNTY N/A

3. LOCATION OF NEGATIVE Landmarks Assoc.

4. PRESENT LOCAL NAME(S) OR DESIGNATION(S)
1210-14 Missouri Avenue

5. OTHER NAME(S)

6. SPECIFIC LEGAL LOCATION
TOWNSHIP _____ RANGE _____ SECTION _____
IF CITY OR TOWN, STREET ADDRESS
1210-14 Missouri Avenue

7. CITY OR TOWN IF RURAL, VICINITY
St. Louis

8. DESCRIPTION OF LOCATION

9. COORDINATES UTM
LAT
LONG

10. SITE ( ) STRUCTURE ( )
BUILDING (X) OBJECT ( )

11. ON NATIONAL REGISTER? YES ( ) NO (X)

12. IS IT ELIGIBLE? YES (X) NO ( )

13. PART OF ESTAB. HIST. DISTRICT? YES (X) NO ( )

14. DISTRICT POTENTIAL? YES ( ) NO ( )

15. NAME OF ESTABLISHED DISTRICT
Lafayette Square Hist. Dist.

16. THEMATIC CATEGORY N/A

17. DATE(S) OR PERIOD
1884

18. STYLE OR DESIGN
Italianate/Mansard

19. ARCHITECT OR ENGINEER
unknown

20. CONTRACTOR OR BUILDER
John D. Berger

21. ORIGINAL USE, IF APPARENT
dwelling- three family

22. PRESENT USE
vacant

23. OWNERSHIP PUBLIC ( ) PRIVATE (XX)

24. OWNER'S NAME AND ADDRESS IF KNOWN

25. OPEN TO PUBLIC? YES ( ) NO (XX)

26. LOCAL CONTACT PERSON OR ORGANIZATION
Landmarks Assoc. St. Louis

27. OTHER SURVEYS IN WHICH INCLUDED

28. NO. OF STORIES 3

29. BASEMENT? YES (XX) NO ( )

30. FOUNDATION MATERIAL
coursed stone

31. WALL CONSTRUCTION
masonry bearing

32. ROOF TYPE AND MATERIAL
mansard - slate

33. NO. OF BAYS FRONT 6 SIDE

34. WALL TREATMENT
red brick

35. PLAN SHAPE rectangular

36. CHANGES (EXPLAIN IN NO. 42) ADDITION ( ) ALTERED ( ) MOVED ( )

37. CONDITION INTERIOR unknown EXTERIOR poor

38. PRESERVATION UNDERWAY? YES ( ) NO (XX)

39. ENDANGERED? BY WHAT? YES ( ) NO (XX)

40. VISIBLE FROM PUBLIC ROAD? YES (X) NO ( )

41. DISTANCE FROM AND FRONTAGE ON ROAD

42. FURTHER DESCRIPTION OF IMPORTANT FEATURES
Windows and three front doors on street facade are segementally arched with ornamental pierced wood tympana. Three dormers featuring wood lintels project from the slate mansard. Original bracketed wood cornice embellished with ornamental pierced work. Rear wall of structure partially collapsed.

43. HISTORY AND SIGNIFICANCE

This three-family building was constructed in 1884 by John D. Berger, a butcher from Hesse-Kassel, Germany who had been living one block north on the east side of Missouri since 1860.

44. DESCRIPTION OF ENVIRONMENT AND OUTBUILDINGS

45. SOURCES OF INFORMATION
city records and directories, maps, and site visit

46. PREPARED BY
Barbara Lang

47. ORGANIZATION
Landmarks Assoc.

48. DATE 1/85

49. REVISION DATE(S)

RETURN THIS FORM WHEN COMPLETED TO: OFFICE OF HISTORIC PRESERVATION
P.O. BOX 176
JEFFERSON CITY, MISSOURI 65102
PH. 314-751-4096

IF ADDITIONAL SPACE IS NEEDED, ATTACH SEPARATE SHEET(S) TO THIS FORM

1. NO. 2. COUNTY 4. PRESENT LOCAL NAME(S) OR DESIGNATION(S) 6. TOWNSHIP RANGE SECTION

MISSOURI OFFICE OF HISTORIC PRESERVATION

ARCHITECTURAL/HISTORIC INVENTORY SURVEY FORM SLC-AS-007-334

1. NO. 455

2. COUNTY N/A

3. LOCATION OF NEGATIVES Landmarks Assoc.

4. PRESENT LOCAL NAME(S) OR DESIGNATION(S)
1213 Missouri Avenue

5. OTHER NAME(S)

6. SPECIFIC LEGAL LOCATION
TOWNSHIP _____ RANGE _____ SECTION _____
IF CITY OR TOWN, STREET ADDRESS
1213 Missouri Avenue

7. CITY OR TOWN IF RURAL, VICINITY
St. Louis

8. DESCRIPTION OF LOCATION

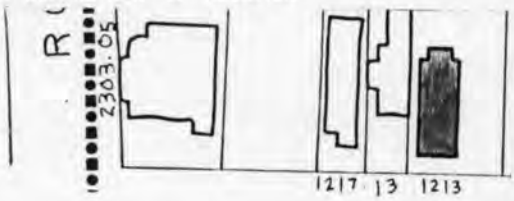

MISSOURI

9. COORDINATES UTM
LAT
LONG

10. SITE ( ) STRUCTURE ( )
BUILDING (XX) OBJECT ( )

11. ON NATIONAL REGISTER? YES ( ) NO (XX)

12. IS IT ELIGIBLE? YES (XX) NO ( )

13. PART OF ESTAB. HIST. DISTRICT? YES (XX) NO ( )

14. DISTRICT POTENTIAL? YES ( ) NO ( )

15. NAME OF ESTABLISHED DISTRICT
Lafayette Square Hist, Dist.

16. THEMATIC CATEGORY N/A

17. DATE(S) OR PERIOD
1909

18. STYLE OR DESIGN
20th Century Flat

19. ARCHITECT OR ENGINEER
unknown

20. CONTRACTOR OR BUILDER
Vaclav Honzik

21. ORIGINAL USE, IF APPARENT
dwelling- multi-family

22. PRESENT USE
dwelling- multi-family

23. OWNERSHIP PUBLIC ( ) PRIVATE (XX)

24. OWNER'S NAME AND ADDRESS IF KNOWN

25. OPEN TO PUBLIC? YES ( ) NO (XX)

26. LOCAL CONTACT PERSON OR ORGANIZATION
Landmarks Assoc, St. Louis

27. OTHER SURVEYS IN WHICH INCLUDED

28. NO. OF STORIES 2

29. BASEMENT? YES (XX) NO ( )

30. FOUNDATION MATERIAL
stone

31. WALL CONSTRUCTION
masonry bearing

32. ROOF TYPE AND MATERIAL
flat w/parapet

33. NO. OF BAYS
FRONT 3 SIDE

34. WALL TREATMENT
red brick

35. PLAN SHAPE rectangular

36. CHANGES (EXPLAIN IN NO. 42) ADDITION ( ) ALTERED ( ) MOVED ( )

37. CONDITION
INTERIOR unknown
EXTERIOR good

38. PRESERVATION UNDERWAY? YES (X) NO ( )

39. ENDANGERED? BY WHAT? YES ( ) NO (X)

40. VISIBLE FROM PUBLIC ROAD? YES (X) NO ( )

41. DISTANCE FROM AND FRONTAGE ON ROAD

42. FURTHER DESCRIPTION OF IMPORTANT FEATURES

Typical early 20th century flat employing red brick on the upper stories and contrasting brick (yellow) on the watertable of the street facade. Gauged brick segmentally arched windows on the first story, and a round arched doorway, are featured, in addition to stone lintels on the second story. A frieze accented with yellow brick is surmounted by a denticulated cornice and a red brick parapet with yellow brick patterning.

43. HISTORY AND SIGNIFICANCE

This residence was constructed in 1909 by Vaclav Honzik, a Bohemian tailor who emigrated with his six children in 1882.

44. DESCRIPTION OF ENVIRONMENT AND OUTBUILDINGS

45. SOURCES OF INFORMATION
city records and directories, maps, and site visit

46. PREPARED BY
Barbara Lang

47. ORGANIZATION
Landmarks Assoc.

48. DATE 1/85

49. REVISION DATE(S)

RETURN THIS FORM WHEN COMPLETED TO: OFFICE OF HISTORIC PRESERVATION
P.O. BOX 176
JEFFERSON CITY, MISSOURI 65102
PH. 314-751-4096

IF ADDITIONAL SPACE IS NEEDED, ATTACH SEPARATE SHEET(S) TO THIS FORM

1. NO. 2. COUNTY 4. PRESENT LOCAL NAME(S) OR DESIGNATION(S) 5. OTHER NAME(S) 6. TOWNSHIP RANGE SECTION

MISSOURI OFFICE OF HISTORIC PRESERVATION

ARCHITECTURAL/HISTORIC INVENTORY SURVEY FORM

SLC-AS-007-335

1. NO. 464

2. COUNTY N/A

3. LOCATION OF NEGATIVES Landmarks Assoc.

4. PRESENT LOCAL NAME(S) OR DESIGNATION(S)
1216-28 Missouri Avenue

5. OTHER NAME(S)

6. SPECIFIC LEGAL LOCATION
TOWNSHIP _____ RANGE _____ SECTION _____
IF CITY OR TOWN, STREET ADDRESS
1216-28 Missouri Avenue

7. CITY OR TOWN St. Louis IF RURAL, VICINITY

8. DESCRIPTION OF LOCATION

9. COORDINATES UTM
LAT
LONG

10. SITE ( ) STRUCTURE ( )
BUILDING (X) OBJECT ( )

11. ON NATIONAL REGISTER? YES ( ) NO (X)

12. IS IT ELIGIBLE? YES (X) NO ( )

13. PART OF ESTAB. HIST. DISTRICT? YES (XX) NO ( )

14. DISTRICT POTENTIAL? YES ( ) NO ( )

15. NAME OF ESTABLISHED DISTRICT
Lafayette Square Hist. Dist.

16. THEMATIC CATEGORY N/A

17. DATE(S) OR PERIOD 1885

18. STYLE OR DESIGN vernacular classicism

19. ARCHITECT OR ENGINEER unknown

20. CONTRACTOR OR BUILDER Abner Cooper

21. ORIGINAL USE, IF APPARENT dwelling - multi-family

22. PRESENT USE dwelling - multi-family

23. OWNERSHIP PUBLIC ( ) PRIVATE (XX)

24. OWNER'S NAME AND ADDRESS IF KNOWN

25. OPEN TO PUBLIC? YES ( ) NO (XX)

26. LOCAL CONTACT PERSON OR ORGANIZATION
Landmarks Assoc. St. Louis

27. OTHER SURVEYS IN WHICH INCLUDED

28. NO. OF STORIES 2

29. BASEMENT? YES (XX) NO ( )

30. FOUNDATION MATERIAL stone

31. WALL CONSTRUCTION masonry bearing

32. ROOF TYPE AND MATERIAL flat

33. NO. OF BAYS FRONT 2 SIDE

34. WALL TREATMENT red brick-stone front

35. PLAN SHAPE rectangular

36. CHANGES (EXPLAIN IN NO. 42) ADDITION ( ) ALTERED ( ) MOVED ( )

37. CONDITION INTERIOR unknown EXTERIOR good

38. PRESERVATION UNDERWAY? YES (XX) NO ( )

39. ENDANGERED? BY WHAT? YES ( ) NO (XX)

40. VISIBLE FROM PUBLIC ROAD? YES (XX) NO ( )

41. DISTANCE FROM AND FRONTAGE ON ROAD

42. FURTHER DESCRIPTION OF IMPORTANT FEATURES
see attached sheet

PHOTO MUST BE PROVIDED

43. HISTORY AND SIGNIFICANCE
This row of seven single family residences was constructed in 1885 as investment property by contractor Abner Cooper. Rentors in 1900 included an inspector for the Street Department, saloon keeper, three streetcar conductors, a tailor, railroad switchmen, and a fireman.

44. DESCRIPTION OF ENVIRONMENT AND OUTBUILDINGS

45. SOURCES OF INFORMATION
city records and directories, maps, and site visit

46. PREPARED BY Barbara Lang

47. ORGANIZATION Landmarks Assoc.

48. DATE 1/85

49. REVISION DATE(S)

RETURN THIS FORM WHEN COMPLETED TO: OFFICE OF HISTORIC PRESERVATION
P.O. BOX 176
JEFFERSON CITY, MISSOURI 65102
PH. 314-751-4096

IF ADDITIONAL SPACE IS NEEDED, ATTACH SEPARATE SHEET(S) TO THIS FORM

1. NO. 2. COUNTY 4. PRESENT LOCAL NAME(S) OR DESIGNATION(S) 5. OTHER NAME(S) 6. TOWNSHIP RANGE SECTION

1216-28 Missouri Avenue cont.

42. Further Description of Important Features:

From Chouteau Avenue, the land gradually rises south to Park Avenue. As a result, the rooflines of this attached row of seven buildings on Missouri Avenue stairstep up in a very regular, rythmic pattern. Each building is two-bays wide with a front entrance. Structures at 1216, 1218, and 1224 are face with brick and articulated with segmentally arched openings. The remaining residences, (1220, 1222, 1226 and 1228) have stone fronts, and a sawtooth and star pattern surrounds the rectangular windows and doors. Entrances are recessed with paneled reveals. Cornices on all seven bulidings are brick set with ornamental terra cotta blocks; roofs are flat with unadorned overhangs.

A
1216

B
1218

C
1220

D
1222

E
1224

F
1226

G
1228

1220

1220

1224

MISSOURI OFFICE OF HISTORIC PRESERVATION

ARCHITECTURAL/HISTORIC INVENTORY SURVEY FORM SLC-AS-007-336

1. NO. 460

2. COUNTY N/A

3. LOCATION OF NEGATIVES Landmarks Assoc.

4. PRESENT LOCAL NAME(S) OR DESIGNATION(S) 1217 Missouri Avenue

5. OTHER NAME(S)

6. SPECIFIC LEGAL LOCATION TOWNSHIP _____ RANGE _____ SECTION _____

IF CITY OR TOWN, STREET ADDRESS 1217 Missouri Avenue

7. CITY OR TOWN St. Louis IF RURAL, VICINITY

8. DESCRIPTION OF LOCATION

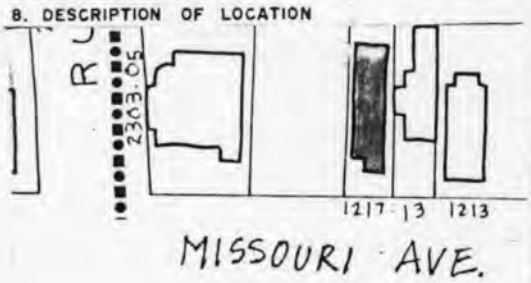

9. COORDINATES UTM
LAT
LONG

10. SITE ( ) STRUCTURE ( ) BUILDING (X) OBJECT ( )

11. ON NATIONAL REGISTER? YES ( ) NO (X)

12. IS IT ELIGIBLE? YES (X) NO ( )

13. PART OF ESTAB. HIST. DISTRICT? YES (X) NO ( )

14. DISTRICT POTENTIAL? YES ( ) NO ( )

15. NAME OF ESTABLISHED DISTRICT Lafayette Square Hist. Dist.

16. THEMATIC CATEGORY N/A

17. DATE(S) OR PERIOD 1909

18. STYLE OR DESIGN 20th cen. flat vernacular classicism

19. ARCHITECT OR ENGINEER unknown

20. CONTRACTOR OR BUILDER August Ellerman

21. ORIGINAL USE, IF ARRAREN'T dwelling - two family

22. PRESENT USE dwelling - two family

23. OWNERSHIP PUBLIC ( ) PRIVATE (XX)

24. OWNER'S NAME AND ADDRESS IF KNOWN

25. OPEN TO PUBLIC? YES ( ) NO (XX)

26. LOCAL CONTACT PERSON OR ORGANIZATION Landmarks Assoc. St. Louis

27. OTHER SURVEYS IN WHICH INCLUDED

28. NO. OF STORIES 2

29. BASEMENT? YES (XX) NO ( )

30. FOUNDATION MATERIAL stone

31. WALL CONSTRUCTION masonry bearing

32. ROOF TYPE AND MATERIAL flat w/parapet

33. NO. OF BAYS FRONT 3 SIDE

34. WALL TREATMENT red brick

35. PLAN SHAPE rectangular

36. CHANGES (EXPLAIN IN NO. 42) ADDITION ( ) ALTERED ( ) MOVED ( )

37. CONDITION INTERIOR unknown EXTERIOR good

38. PRESERVATION UNDERWAY? YES (XX) NO ( )

39. ENDANGERED? BY WHAT? YES ( ) NO (X)

40. VISIBLE FROM PUBLIC ROAD? YES (X) NO ( )

41. DISTANCE FROM AND FRONTAGE ON ROAD

42. FURTHER DESCRIPTION OF IMPORTANT FEATURES

Two-story brick flat with three bay facade articulated with segmentally arched windows embellished with brick moulding. Classically detailed wood porch. Flat roof with simple brick parapet.

43. HISTORY AND SIGNIFICANCE

This two-family flat was constructed in 1909 by German-born coal merchant August Ellerman, who purchased the lot in 1904. In 1910, Ellerman was reported as living in the house with his wife and son, and with a rentor with two daughters.

44. DESCRIPTION OF ENVIRONMENT AND OUTBUILDINGS

45. SOURCES OF INFORMATION city records and directories, maps, and site visit

46. PREPARED BY Barbara Lang

47. ORGANIZATION Landmarks Assoc.

48. DATE 1/85

49. REVISION DATE(S)

RETURN THIS FORM WHEN COMPLETED TO: OFFICE OF HISTORIC PRESERVATION
P.O. BOX 176
JEFFERSON CITY, MISSOURI 65102
PH. 314-751-4096

IF ADDITIONAL SPACE IS NEEDED, ATTACH SEPARATE SHEET(S) TO THIS FORM

1. NO. 2. COUNTY 4. PRESENT LOCAL NAME(S) OR DESIGNATION(S) 5. OTHER NAME(S) 6. TOWNSHIP RANGE SECTION

MISSOURI OFFICE OF HISTORIC PRESERVATION

ARCHITECTURAL/HISTORIC INVENTORY SURVEY FORM SLC-A5-007-334

1. NO. 463

2. COUNTY N/A

3. LOCATION OF NEGATIVES Landmarks Assoc.

4. PRESENT LOCAL NAME(S) OR DESIGNATION(S)
1303 - 1313 Missouiri Avenue

5. OTHER NAME(S)

6. SPECIFIC LEGAL LOCATION
TOWNSHIP_____ RANGE_____ SECTION_____
IF CITY OR TOWN, STREET ADDRESS
1303-1313 Missouri Avenue

7. CITY OR TOWN IF RURAL, VICINITY
St. Louis

8. DESCRIPTION OF LOCATION

9. COORDINATES UTM
LAT
LONG

10. SITE ( ) STRUCTURE ( )
BUILDING (XX) OBJECT ( )

11. ON NATIONAL REGISTER? YES ( ) NO (XX)

12. IS IT ELIGIBLE? YES ( ) NO (XX)

13. PART OF ESTAB. HIST. DISTRICT? YES (XX) NO ( )

14. DISTRICT POTENTIAL? YES ( ) NO ( )

15. NAME OF ESTABLISHED DISTRICT
Lafayette Square Historic District

16. THEMATIC CATEGORY
N/A

17. DATE(S) OR PERIOD
circa 1983

18. STYLE OR DESIGN
mansard revival

19. ARCHITECT OR ENGINEER
unknown

20. CONTRACTOR OR BUILDER
Ken Ostereich

21. ORIGINAL USE, IF APPARENT
dwelling - multi family

22. PRESENT USE
same

23. OWNERSHIP PUBLIC ( ) PRIVATE (XX)

24. OWNER'S NAME AND ADDRESS IF KNOWN

25. OPEN TO PUBLIC? YES ( ) NO (XX)

26. LOCAL CONTACT PERSON OR ORGANIZATION
Landmarks Assoc. of St. Louis

27. OTHER SURVEYS IN WHICH INCLUDED

28. NO. OF STORIES 2½

29. BASEMENT? YES (XX) NO ( )

30. FOUNDATION MATERIAL
concrete

31. WALL CONSTRUCTION
frame

32. ROOF TYPE AND MATERIAL
mansard - asphalt

33. NO. OF BAYS FRONT 8each

34. WALL TREATMENT
red brick

35. PLAN SHAPE rectangular

36. CHANGES (EXPLAIN IN NO. 42) ADDITION ( ) ALTERED ( ) MOVED ( )

37. CONDITION
INTERIOR unknown
EXTERIOR good

38. PRESERVATION UNDERWAY? YES (XX) NO ( )

39. ENDANGERED? BY WHAT? YES ( ) NO (XX)

40. VISIBLE FROM PUBLIC ROAD? YES (XX) NO ( )

41. DISTANCE FROM AND FRONTAGE ON ROAD

42. FURTHER DESCRIPTION OF IMPORTANT FEATURES

43. HISTORY AND SIGNIFICANCE

44. DESCRIPTION OF ENVIRONMENT AND OUTBUILDINGS

45. SOURCES OF INFORMATION
site visit

46. PREPARED BY
Barbara Lang

47. ORGANIZATION
Landmarks Assoc.

48. DATE 1/85

49. REVISION DATE(S)

RETURN THIS FORM WHEN COMPLETED TO: OFFICE OF HISTORIC PRESERVATION
P.O. BOX 176
JEFFERSON CITY, MISSOURI 65102
PH. 314-751-4096

IF ADDITIONAL SPACE IS NEEDED, ATTACH SEPARATE SHEET(S) TO THIS FORM

1. NO. 2. COUNTY 4. PRESENT LOCAL NAME(S) OR DESIGNATION(S) 5. OTHER NAME(S) 6. TOWNSHIP RANGE SECTION

MISSOURI OFFICE OF HISTORIC PRESERVATION

ARCHITECTURAL/HISTORIC INVENTORY SURVEY FORM SLC-AS-007-338

1. NO. 462

2. COUNTY N/A

3. LOCATION OF NEGATIVES Landmarks Assoc.

4. PRESENT LOCAL NAME(S) OR DESIGNATION(S) 1310-12 Missouri Avenue

5. OTHER NAME(S)

6. SPECIFIC LEGAL LOCATION TOWNSHIP _____ RANGE _____ SECTION _____

IF CITY OR TOWN, STREET, ADDRESS 1310-12 Missouri Avenue

7. CITY OR TOWN St. Louis IF RURAL, VICINITY

8. DESCRIPTION OF LOCATION

9. COORDINATES UTM
LAT
LONG

10. SITE ( ) STRUCTURE ( ) BUILDING (X) OBJECT ( )

11. ON NATIONAL REGISTER? YES ( ) NO (X)

12. IS IT ELIGIBLE? YES (X) NO ( )

13. PART OF ESTAB. HIST. DISTRICT? YES (X) NO ( )

14. DISTRICT POTENTIAL? YES ( ) NO ( )

15. NAME OF ESTABLISHED DISTRICT Lafayette Square Hist. Dist.

16. THEMATIC CATEGORY N/A

17. DATE(S) OR PERIOD 1876

18. STYLE OR DESIGN vernacular classicism

19. ARCHITECT OR ENGINEER unknown

20. CONTRACTOR OR BUILDER John D. Tobin

21. ORIGINAL USE, IF APPARENT dwelling - multi-family

22. PRESENT USE dwelling - multi-family

23. OWNERSHIP PUBLIC ( ) PRIVATE (X)

24. OWNER'S NAME AND ADDRESS IF KNOWN

25. OPEN TO PUBLIC? YES ( ) NO (X)

26. LOCAL CONTACT PERSON OR ORGANIZATION Landmarks Assoc. St. Louis

27. OTHER SURVEYS IN WHICH INCLUDED

28. NO. OF STORIES 2

29. BASEMENT? YES (XX) NO ( )

30. FOUNDATION MATERIAL stone

31. WALL CONSTRUCTION masonry bearing

32. ROOF TYPE AND MATERIAL flat

33. NO. OF BAYS FRONT 4 SIDE 3

34. WALL TREATMENT red brick

35. PLAN SHAPE rectangular

36. CHANGES (EXPLAIN IN NO. 42) ADDITION ( ) ALTERED ( ) MOVED ( )

37. CONDITION INTERIOR unknown EXTERIOR good

38. PRESERVATION UNDERWAY? YES (XX) NO ( )

39. ENDANGERED? BY WHAT? YES ( ) NO (XX)

40. VISIBLE FROM PUBLIC ROAD? YES (XX) NO ( )

41. DISTANCE FROM AND FRONTAGE ON ROAD

42. FURTHER DESCRIPTION OF IMPORTANT FEATURES

Two-story, multi-family dwelling features segmentally arched windows with brick and wood sills. Denticulated brick cornice on street facade.

43. HISTORY AND SIGNIFICANCE

A building permit was issued to John D. Tobin in 1876 for the construction of this residence. Cost of construction given was $3000.

44. DESCRIPTION OF ENVIRONMENT AND OUTBUILDINGS

45. SOURCES OF INFORMATION

city records and directories, maps, and site visit

46. PREPARED BY Barbara Lang

47. ORGANIZATION Landmarks Assoc.

48. DATE 1/85

49. REVISION DATE(S)

RETURN THIS FORM WHEN COMPLETED TO: OFFICE OF HISTORIC PRESERVATION
P.O. BOX 176
JEFFERSON CITY, MISSOURI 65102
PH. 314-751-4096

IF ADDITIONAL SPACE IS NEEDED, ATTACH SEPARATE SHEET(S) TO THIS FORM

1. NO. 2. COUNTY 4. PRESENT LOCAL NAME(S) OR DESIGNATION(S) 5. OTHER NAME(S) 6. TOWNSHIP RANGE SECTION

MISSOURI OFFICE OF HISTORIC PRESERVATION

ARCHITECTURAL/HISTORIC INVENTORY SURVEY FORM SLC-AS-007-339

NO. 444

4. PRESENT LOCAL NAME(S) OR DESIGNATION(S): 1401-03 Missouri Avenue

COUNTY: N/A

5. OTHER NAME(S):

LOCATION OF NEGATIVES: Landmarks Assoc.

SPECIFIC LEGAL LOCATION TOWNSHIP _____ RANGE _____ SECTION _____

IF CITY OR TOWN, STREET ADDRESS: 1401-03 Missouri Avenue

CITY OR TOWN: St. Louis IF RURAL, VICINITY

DESCRIPTION OF LOCATION

COORDINATES UTM

LAT

LONG

10. SITE ( ) STRUCTURE ( ) BUILDING (XX) OBJECT ( )

11. ON NATIONAL REGISTER? YES ( ) NO (XX)

12. IS IT ELIGIBLE? YES ( ) NO ( )

13. PART OF ESTAB. HIST. DISTRICT? YES (XX) NO ( )

14. DISTRICT POTENTIAL? YES ( ) NO ( )

15. NAME OF ESTABLISHED DISTRICT: Lafayette Square Hist. Dist.

16. THEMATIC CATEGORY: N/A

17. DATE(S) OR PERIOD: circa 1885

18. STYLE OR DESIGN: ~~Italianate/Mansard~~ 42 19

19. ARCHITECT OR ENGINEER: unknown

20. CONTRACTOR OR BUILDER: unknown

21. ORIGINAL USE, IF APPARENT: dwelling O/A

22. PRESENT USE: same porch St

23. OWNERSHIP: PUBLIC ( ) PRIVATE (XX)

24. OWNER'S NAME AND ADDRESS IF KNOWN

25. OPEN TO PUBLIC? YES ( ) NO (XX)

26. LOCAL CONTACT PERSON OR ORGANIZATION: Landmarks Assoc. of St. Louis

27. OTHER SURVEYS IN WHICH INCLUDED

28. NO. OF STORIES 2½

29. BASEMENT? YES ( ) NO ( )

30. FOUNDATION MATERIAL: 90

31. WALL CONSTRUCTION: LB

32. ROOF TYPE AND MATERIAL: MN 63 FF 99 OR

33. NO. OF BAYS: FRONT 1 SIDE 20 90

34. WALL TREATMENT: B 90

35. PLAN SHAPE

36. CHANGES (EXPLAIN IN NO. 42): ADDITION ( ) ALTERED ( ) MOVED ( )

37. CONDITION: INTERIOR unknown EXTERIOR good

38. PRESERVATION UNDERWAY? YES (XX) NO ( )

39. ENDANGERED? BY WHAT? YES ( ) NO ( )

40. VISIBLE FROM PUBLIC ROAD? YES ( ) NO ( )

41. DISTANCE FROM AND FRONTAGE ON ROAD

42. FURTHER DESCRIPTION OF IMPORTANT FEATURES

43. HISTORY AND SIGNIFICANCE

44. DESCRIPTION OF ENVIRONMENT AND OUTBUILDINGS

45. SOURCES OF INFORMATION: city records and directories, amps, and site visit

46. PREPARED BY: Barbara Lang

47. ORGANIZATION: Landmarks Assoc.

48. DATE: 1/85

49. REVISION DATE(S): -

RETURN THIS FORM WHEN COMPLETED TO: OFFICE OF HISTORIC PRESERVATION, P.O. BOX 176, JEFFERSON CITY, MISSOURI 65102

IF ADDITIONAL SPACE IS NEEDED, ATTACH SEPARATE SHEET(S) TO THIS FORM

1. NO. 2. COUNTY 4. PRESENT LOCAL NAME(S) OR DESIGNATION(S) 5. OTHER NAME(S) 6. TOWNSHIP RANGE SECTION

MISSOURI OFFICE OF HISTORIC PRESERVATION
ARCHITECTURAL/HISTORIC INVENTORY SURVEY FORM

SLC-AS-007-340

NO. 443

4. PRESENT LOCAL NAME(S) OR DESIGNATION(S): 1405-07 Missouri Avenue

COUNTY: N/A

5. OTHER NAME(S):

LOCATION OF NEGATIVES: Landmarks Assoc.

SPECIFIC LEGAL LOCATION
TOWNSHIP _____ RANGE _____ SECTION _____
IF CITY OR TOWN, STREET ADDRESS: 1405-07 Missouri Avenue

CITY OR TOWN: St. Louis IF RURAL, VICINITY

DESCRIPTION OF LOCATION

COORDINATES UTM
LAT
LONG

10. SITE ( ) STRUCTURE ( ) BUILDING ( ) OBJECT ( )

11. ON NATIONAL REGISTER? YES ( ) NO ( )

12. IS IT ELIGIBLE? YES ( ) NO ( )

13. PART OF ESTAB. HIST. DISTRICT? YES ( ) NO ( )

14. DISTRICT POTENTIAL? YES ( ) NO ( )

15. NAME OF ESTABLISHED DISTRICT

16. THEMATIC CATEGORY: N/A

17. DATE(S) OR PERIOD: 1896

18. STYLE OR DESIGN: Italianate/Mansard 42 51

19. ARCHITECT OR ENGINEER: unknown

20. CONTRACTOR OR BUILDER: unknown

21. ORIGINAL USE, IF APPARENT: dwelling - two family OIB

22. PRESENT USE: same

23. OWNERSHIP: PUBLIC ( ) PRIVATE (XXX)

24. OWNER'S NAME AND ADDRESS IF KNOWN

25. OPEN TO PUBLIC? YES ( ) NO (X)

26. LOCAL CONTACT PERSON OR ORGANIZATION: Landmarks Assoc. of St. Louis

27. OTHER SURVEYS IN WHICH INCLUDED

28. NO. OF STORIES 2½

29. BASEMENT? YES ( ) NO ( )

30. FOUNDATION MATERIAL: 90

31. WALL CONSTRUCTION: LB

32. ROOF TYPE AND MATERIAL: MN 63 FT 99 DR

33. NO. OF BAYS FRONT other SIDE 20 40

34. WALL TREATMENT: 40

35. PLAN SHAPE RC

36. CHANGES (EXPLAIN IN NO. 42) ADDITION ( ) ALTERED ( ) MOVED ( )

37. CONDITION
INTERIOR unknown
EXTERIOR good

38. PRESERVATION UNDERWAY? YES (XX) NO ( )

39. ENDANGERED? BY WHAT? YES ( ) NO ( )

40. VISIBLE FROM YES ( )

42. FURTHER DESCRIPTION OF IMPORTANT FEATURES

43. HISTORY AND SIGNIFICANCE

This two-family residence was constructed in 1896 for owner Alois Soderer .

44. DESCRIPTION OF ENVIRONMENT AND OUTBUILDINGS

45. SOURCES OF INFORMATION

city records and directories, maps, and site visit

46. PREPARED BY: Barbara Lang

47. ORGANIZATION: Landmarks Assoc.

48. DATE: 1/85

49. REVISION DATE(S): -

RETURN THIS FORM WHEN COMPLETED TO: OFFICE OF HISTORIC PRESERVATION
P.O. BOX 176
JEFFERSON CITY, MISSOURI 65102

IF ADDITIONAL SPACE IS NEEDED, ATTACH SEPARATE SHEET(S) TO THIS FORM

1. NO. 2. COUNTY 4. PRESENT LOCAL NAME(S) OR DESIGNATION(S) 5. OTHER NAME(S) 6. TOWNSHIP RANGE SECTION

MISSOURI OFFICE OF HISTORIC PRESERVATION

ARCHITECTURAL/HISTORIC INVENTORY SURVEY FORM SLC-AS-007-341

1. NO. 445

2. COUNTY N/A

3. LOCATION OF NEGATIVES Landmarks Assoc.

4. PRESENT LOCAL NAME(S) OR DESIGNATION(S): 1409-15 Missouri Avenue

5. OTHER NAME(S):

6. SPECIFIC LEGAL LOCATION TOWNSHIP _____ RANGE _____ SECTION _____

IF CITY OR TOWN, STREET ADDRESS: ~~1409 - 15 Missouri Avenue~~

7. CITY OR TOWN: St. Louis IF RURAL, VICINITY

8. DESCRIPTION OF LOCATION

9. COORDINATES UTM

LAT

LONG

10. SITE ( ) STRUCTURE ( ) BUILDING (XX) OBJECT ( )

11. ON NATIONAL REGISTER? YES (XX) NO ( )

12. IS IT ELIGIBLE? YES ( ) NO ( )

13. PART OF ESTAB. HIST. DISTRICT? YES (XX) NO ( )

14. DISTRICT POTENTIAL? YES ( ) NO ( )

15. NAME OF ESTABLISHED DISTRICT: Lafayette Square Hist. Dist.

16. THEMATIC CATEGORY: N/A

17. DATE(S) OR PERIOD: 1890

18. STYLE OR DESIGN: Queen Anne 45 53

19. ARCHITECT OR ENGINEER: unknown

20. CONTRACTOR OR BUILDER: unknown

21. ORIGINAL USE, IF APPARENT: O/B dwelling - multi-family

22. PRESENT USE: same Porch RI RI OB

23. OWNERSHIP: PUBLIC ( ) PRIVATE (XX)

24. OWNER'S NAME AND ADDRESS IF KNOWN

25. OPEN TO PUBLIC? YES ( ) NO (XX)

26. LOCAL CONTACT PERSON OR ORGANIZATION: Landmarks Assoc. of St. Louis

27. OTHER SURVEYS IN WHICH INCLUDED

28. NO. OF STORIES 2 1/2

29. BASEMENT? YES ( ) NO ( )

30. FOUNDATION MATERIAL: 40

31. WALL CONSTRUCTION: LB

32. ROOF TYPE AND MATERIAL: MN 63 Ft 99 DR

33. NO. OF BAYS FRONT Stolen SIDE 30

34. WALL TREATMENT: 30

35. PLAN SHAPE: RC

36. CHANGES (EXPLAIN IN NO. 42) ADDITION ( ) ALTERED ( ) MOVED ( )

37. CONDITION INTERIOR unknown EXTERIOR good

38. PRESERVATION UNDERWAY? YES (XX) NO ( )

39. ENDANGERED? BY WHAT? YES ( ) NO ( )

40. VISIBLE FROM PUBLIC ROAD? YES ( ) NO ( )

41. DISTANCE FROM AND FRONTAGE ON ROAD

42. FURTHER DESCRIPTION OF IMPORTANT FEATURES

Two and one-half story red brick residence features projecting bay windows on upper story, gabled and hipped roof dormers, banded, modillioned cornice and corbie-stepped end walls.

43. HISTORY AND SIGNIFICANCE

This multi-family dwelling was constructed for owner H. Christopher in 1890 at a cost of $12,000.00.

44. DESCRIPTION OF ENVIRONMENT AND OUTBUILDINGS

45. SOURCES OF INFORMATION

city records and directories, maps, and site visit

46. PREPARED BY: Barbara Lang

47. ORGANIZATION: Landmarks Assoc.

48. DATE: 1/85

49. REVISION DATE(S): -

RETURN THIS FORM WHEN COMPLETED TO: OFFICE OF HISTORIC PRESERVATION P.O. BOX 176 JEFFERSON CITY, MISSOURI 65102

IF ADDITIONAL SPACE IS NEEDED, ATTACH SEPARATE SHEET(S) TO THIS FORM

1. NO. 2. COUNTY 4. PRESENT LOCAL NAME(S) OR DESIGNATION(S) 5. OTHER NAME(S) 6. TOWNSHIP RANGE SECTION

MISSOURI OFFICE OF HISTORIC PRESERVATION
ARCHITECTURAL/HISTORIC INVENTORY SURVEY FORM SLC-MS-007-342

1. NO. 438 and 442

2. COUNTY N/A

3. LOCATION OF NEGATIVES Landmarks Assoc.

4. PRESENT LOCAL NAME(S) OR DESIGNATION(S): 1425 Missouri Avenue

5. OTHER NAME(S):

6. SPECIFIC LEGAL LOCATION TOWNSHIP _____ RANGE _____ SECTION _____

7. IF CITY OR TOWN, STREET ADDRESS: 1425 Missouri Avenue

8. CITY OR TOWN: St. Louis IF RURAL, VICINITY

9. DESCRIPTION OF LOCATION

10. COORDINATES UTM
LAT
LONG

11. SITE ( ) STRUCTURE ( ) BUILDING (XX) OBJECT ( )

12. ON NATIONAL REGISTER? YES (XX) NO ( )

13. IS IT ELIGIBLE? YES ( ) NO ( )

14. PART OF ESTAB. HIST. DISTRICT? YES (XX) NO ( )

15. DISTRICT POTENTIAL? YES ( ) NO ( )

16. NAME OF ESTABLISHED DISTRICT: Lafayette Square Hist. Dist.

16. THEMATIC CATEGORY: N/A

17. DATE(S) OR PERIOD: 1893

18. STYLE OR DESIGN: ~~Italianate/ Mansard~~ 42 19

19. ARCHITECT OR ENGINEER: unknown

20. CONTRACTOR OR BUILDER: unknown

21. ORIGINAL USE, IF APPARENT: dwelling D/A

22. PRESENT USE: same

23. OWNERSHIP PUBLIC ( ) PRIVATE (XX)

24. OWNER'S NAME AND ADDRESS IF KNOWN

25. OPEN TO PUBLIC? YES ( ) NO (XX)

26. LOCAL CONTACT PERSON OR ORGANIZATION: Landmarks Assoc. of St. Louis

27. OTHER SURVEYS IN WHICH INCLUDED

28. NO. OF STORIES 2

29. BASEMENT? YES ( ) NO ( )

30. FOUNDATION MATERIAL: 40

31. WALL CONSTRUCTION: LB

32. ROOF TYPE AND MATERIAL: MN 01 PT 99

33. NO. OF BAYS FRONT alhor SIDE 20 40

34. WALL TREATMENT: 40

35. PLAN SHAPE RC

36. CHANGES (EXPLAIN IN NO. 42) ADDITION ( ) ALTERED ( ) MOVED ( )

37. CONDITION INTERIOR unknown EXTERIOR good

38. PRESERVATION UNDERWAY? YES (XX) NO ( )

39. ENDANGERED? BY WHAT? YES ( ) NO ( )

40. VISIBLE FROM PUBLIC ROAD? YES ( ) NO ( )

41. DISTANCE FROM AND FRONTAGE ON ROAD

42. FURTHER DESCRIPTION OF IMPORTANT FEATURES

43. HISTORY AND SIGNIFICANCE

This two story, stone-fronted mansard residence was constructed in 1893 for owner Charles Ehlmann at a cost of $18,000.00.

44. DESCRIPTION OF ENVIRONMENT AND OUTBUILDINGS

45. SOURCES OF INFORMATION

city records and directories, maps, and site visit

46. PREPARED BY: Barbara Lang

47. ORGANIZATION: Landmarks Assoc.

48. DATE: 1/85

49. REVISION DATE(S): -

RETURN THIS FORM WHEN COMPLETED TO: OFFICE OF HISTORIC PRESERVATION
P.O. BOX 176
JEFFERSON CITY, MISSOURI 65102

IF ADDITIONAL SPACE IS NEEDED, ATTACH SEPARATE SHEET(S) TO THIS FORM

1. NO. 2. COUNTY 4. PRESENT LOCAL NAME(S) OR DESIGNATION(S) 5. OTHER NAME(S) 6. TOWNSHIP RANGE SECTION

MISSOURI OFFICE OF HISTORIC PRESERVATION
ARCHITECTURAL/HISTORIC INVENTORY SURVEY FORM SLC-AS-007-3413

NO. 439 & 440

COUNTY: N/A

LOCATION OF NEGATIVES: Landmarks Assoc.

4. PRESENT LOCAL NAME(S) OR DESIGNATION(S): 1427, 1431 Missouri Avenue

5. OTHER NAME(S): 2 houses 1427 1431

SPECIFIC LEGAL LOCATION TOWNSHIP _____ RANGE _____ SECTION _____

IF CITY OR TOWN, STREET ADDRESS: 1427, 1431 Missouri Avenue

CITY OR TOWN: St. Louis IF RURAL, VICINITY

DESCRIPTION OF LOCATION

COORDINATES UTM
LAT
LONG

10. SITE ( ) STRUCTURE ( ) BUILDING (XX) OBJECT ( )

11. ON NATIONAL REGISTER? YES (XX) NO ( )

12. IS IT ELIGIBLE? YES ( ) NO ( )

13. PART OF ESTAB. HIST. DISTRICT? YES (XX) NO ( )

14. DISTRICT POTENTIAL? YES ( ) NO ( )

15. NAME OF ESTABLISHED DISTRICT: Lafayette Square Hist. Dist.

16. THEMATIC CATEGORY: N/A

17. DATE(S) OR PERIOD: 1882

18. STYLE OR DESIGN: Italianate/Mansard 42 A

19. ARCHITECT OR ENGINEER: unknown

20. CONTRACTOR OR BUILDER: unknown

21. ORIGINAL USE, IF APPARENT: O/A dwellings two single family

22. PRESENT USE: same

23. OWNERSHIP: PUBLIC ( ) PRIVATE (XX)

24. OWNER'S NAME AND ADDRESS IF KNOWN

25. OPEN TO PUBLIC? YES ( ) NO (XX)

26. LOCAL CONTACT PERSON OR ORGANIZATION: Landmarks Assoc. of St. Louis

27. OTHER SURVEYS IN WHICH INCLUDED

28. NO. OF STORIES

29. BASEMENT? YES ( ) NO ( )

30. FOUNDATION MATERIAL: 40

31. WALL CONSTRUCTION: LB

32. ROOF TYPE AND MATERIAL: MN 45 Ft 99 DR

33. NO. OF BAYS FRONT 40 SIDE 90

34. WALL TREATMENT: 40

35. PLAN SHAPE: RC RC

36. CHANGES (EXPLAIN IN NO. 42): ADDITION ( ) ALTERED ( ) MOVED ( )

37. CONDITION: INTERIOR unknown; EXTERIOR good

38. PRESERVATION UNDERWAY? YES (XX) NO ( )

39. ENDANGERED? BY WHAT? YES ( ) NO ( )

40. VISIBLE FROM PUBLIC? YES ( ) NO ( )

42. FURTHER DESCRIPTION OF IMPORTANT FEATURES



1431 1427

43. HISTORY AND SIGNIFICANCE

These two stone-front Italianate residences, and a third at 1421 Missouri Avenue, were constructed for owner J.H. Maurice in 1882 at a cost of $21,000.00. The third structure has since been torn down.

44. DESCRIPTION OF ENVIRONMENT AND OUTBUILDINGS

45. SOURCES OF INFORMATION: city records and directories, maps, and site visit

46. PREPARED BY: Barbara Lang

47. ORGANIZATION: LAndmarks Assoc.

48. DATE: 1/85

49. REVISION DATE(S): -

RETURN THIS FORM WHEN COMPLETED TO: OFFICE OF HISTORIC PRESERVATION, P.O. BOX 176, JEFFERSON CITY, MISSOURI 65102

IF ADDITIONAL SPACE IS NEEDED, ATTACH SEPARATE SHEET(S) TO THIS FORM

1. NO. 2. COUNTY 4. PRESENT LOCAL NAME(S) OR DESIGNATION(S) 5. OTHER NAME(S) 6. TOWNSHIP RANGE SECTION



MISSOURI OFFICE OF HISTORIC PRESERVATION

ARCHITECTURAL/HISTORIC INVENTORY SURVEY FORM SLC-AS-007-344

NO. 441

4. PRESENT LOCAL NAME(S) OR DESIGNATION(S): 1435 Missouri Avenue

. COUNTY: N/A

5. OTHER NAME(S):

. LOCATION OF NEGATIVES: Landmarks Assoc.

. SPECIFIC LEGAL LOCATION
TOWNSHIP _____ RANGE _____ SECTION _____
IF CITY OR TOWN, STREET ADDRESS: 1435 Missouri Avenue

. CITY OR TOWN: St. Louis IF RURAL, VICINITY:

. DESCRIPTION OF LOCATION

9. COORDINATES UTM
LAT
LONG

16. THEMATIC CATEGORY: N/A

17. DATE(S) OR PERIOD: circa 1880

18. STYLE OR DESIGN: ~~Italianate~~ 42 19

19. ARCHITECT OR ENGINEER: unknown

20. CONTRACTOR OR BUILDER: unknown

21. ORIGINAL USE, IF APPARENT: dwelling 01A

22. PRESENT USE: same

23. OWNERSHIP: PUBLIC ( ) PRIVATE (XX)

24. OWNER'S NAME AND ADDRESS IF KNOWN

25. OPEN TO PUBLIC? YES ( ) NO (XX)

26. LOCAL CONTACT PERSON OR ORGANIZATION: Landmarks Assoc. of St. Louis

27. OTHER SURVEYS IN WHICH INCLUDED

28. NO. OF STORIES: 3

29. BASEMENT? YES ( ) NO ( )

30. FOUNDATION MATERIAL: 40

31. WALL CONSTRUCTION: LB

32. ROOF TYPE AND MATERIAL: Ft 99

33. NO. OF BAYS FRONT SIDE

34. WALL TREATMENT: 40

35. PLAN SHAPE: RC

36. CHANGES (EXPLAIN IN NO. 42): ADDITION ( ) ALTERED ( ) MOVED ( )

37. CONDITION INTERIOR: unknown EXTERIOR: good

38. PRESERVATION UNDERWAY? YES (XX) NO ( )

39. ENDANGERED? BY WHAT? YES ( ) NO ( )

40. VISIBLE FROM PUBLIC ROAD? YES ( ) NO ( )

41. DISTANCE FROM AND FRONTAGE ON ROAD

10. SITE ( ) STRUCTURE ( ) BUILDING (XX) OBJECT ( )

11. ON NATIONAL REGISTER? YES (XX) NO ( )

12. IS IT ELIGIBLE? YES ( ) NO ( )

13. PART OF ESTAB. HIST. DISTRICT? YES (XX) NO ( )

14. DISTRICT POTENTIAL? YES ( ) NO ( )

15. NAME OF ESTABLISHED DISTRICT: Lafayette Square Hist. Dist.

42. FURTHER DESCRIPTION OF IMPORTANT FEATURES

43. HISTORY AND SIGNIFICANCE

This three story structure was constructed sometime before 1883 for owner B.B. Wright.

44. DESCRIPTION OF ENVIRONMENT AND OUTBUILDINGS

45. SOURCES OF INFORMATION

city records and directories, maps, and site visit

46. PREPARED BY: Barbara Lang

47. ORGANIZATION: Landmarks Assoc.

48. DATE: 1/85 49. REVISION DATE(S): -

RETURN THIS FORM WHEN COMPLETED TO: OFFICE OF HISTORIC PRESERVATION
P.O. BOX 176
JEFFERSON CITY, MISSOURI 65102

IF ADDITIONAL SPACE IS NEEDED, ATTACH SEPARATE SHEET(S) TO THIS FORM

1. NO. | 2. COUNTY | 4. PRESENT LOCAL NAME(S) OR DESIGNATION(S) | 5. OTHER NAME(S) | 6. TOWNSHIP | RANGE | SECTION

MISSOURI OFFICE OF HISTORIC PRESERVATION

ARCHITECTURAL/HISTORIC INVENTORY SURVEY FORM SLC-MS-007-3415

NO. 446

COUNTY N/A

LOCATION OF NEGATIVES Landmarks Assoc.

4. PRESENT LOCAL NAME(S) OR DESIGNATION(S): 1505 Missouri Avenue

5. OTHER NAME(S): Lafayette Park Presbyterian Church

SPECIFIC LEGAL LOCATION TOWNSHIP _____ RANGE _____ SECTION _____

IF CITY OR TOWN, STREET ADDRESS: 1505 Missouri Avenue

CITY OR TOWN: St. Louis IF RURAL, VICINITY

DESCRIPTION OF LOCATION

COORDINATES UTM

LAT

LONG

0. SITE ( ) STRUCTURE ( ) BUILDING (XX) OBJECT ( )

11. ON NATIONAL REGISTER? YES (XX) NO ( ) 12. IS IT ELIGIBLE? YES ( ) NO ( )

13. PART OF ESTAB. HIST. DISTRICT? YES (XX) NO ( ) 14. DISTRICT POTENTIAL? YES ( ) NO ( )

15. NAME OF ESTABLISHED DISTRICT: Lafayette Square Hist. Dist.

16. THEMATIC CATEGORY: N/A

17. DATE(S) OR PERIOD: 1885

18. STYLE OR DESIGN: Romanesque 47 79

19. ARCHITECT OR ENGINEER: unknown

20. CONTRACTOR OR BUILDER: unknown

21. ORIGINAL USE, IF APPARENT: church 06A

22. PRESENT USE: same

23. OWNERSHIP: PUBLIC ( ) PRIVATE (XX)

24. OWNER'S NAME AND ADDRESS IF KNOWN

25. OPEN TO PUBLIC? YES (XX) NO ( )

26. LOCAL CONTACT PERSON OR ORGANIZATION: Landmarks Assoc. of St. Louis

27. OTHER SURVEYS IN WHICH INCLUDED

28. NO. OF STORIES 1

29. BASEMENT? YES ( ) NO ( )

30. FOUNDATION MATERIAL: 40

31. WALL CONSTRUCTION: LD

32. ROOF TYPE AND MATERIAL: GE PR 63

33. NO. OF BAYS FRONT other SIDE 90

34. WALL TREATMENT: 40

35. PLAN SHAPE: TS

36. CHANGES (EXPLAIN IN NO. 42) ADDITION ( ) ALTERED ( ) MOVED ( )

37. CONDITION INTERIOR good EXTERIOR good

38. PRESERVATION UNDERWAY? YES (XX) NO ( )

39. ENDANGERED? BY WHAT? YES ( ) NO ( )

40. VISIBLE FROM PUBLIC ROAD? YES ( ) NO ( )

41. DISTANCE FROM AND FRONTAGE ON ROAD

42. FURTHER DESCRIPTION OF IMPORTANT FEATURES

43. HISTORY AND SIGNIFICANCE

This two story stone church was constructed in 1885 as the Lafayette Park Presbyterian Church at a cost of $20,000.00.

44. DESCRIPTION OF ENVIRONMENT AND OUTBUILDINGS

45. SOURCES OF INFORMATION

city records and directories, maps, and site visit

46. PREPARED BY: Barbara Lang

47. ORGANIZATION: Landmarks Assoc.

48. DATE: 1/85

49. REVISION DATE(S): -

RETURN THIS FORM WHEN COMPLETED TO: OFFICE OF HISTORIC PRESERVATION, P.O. BOX 176, JEFFERSON CITY, MISSOURI 65102

IF ADDITIONAL SPACE IS NEEDED, ATTACH SEPARATE SHEET(S) TO THIS FORM

1. NO. 2. COUNTY 4. PRESENT LOCAL NAME(S) OR DESIGNATION(S) 5. OTHER NAME(S) 6. TOWNSHIP RANGE SECTION

MISSOURI OFFICE OF HISTORIC PRESERVATION

ARCHITECTURAL/HISTORIC INVENTORY SURVEY FORM 9LC-AS-007-346

NO. 449

COUNTY N/A

LOCATION OF NEGATIVES Landmarks Assoc.

4. PRESENT LOCAL NAME(S) OR DESIGNATION(S): 1515 Missouri Avenue

5. OTHER NAME(S): Rear

SPECIFIC LEGAL LOCATION TOWNSHIP _____ RANGE _____ SECTION _____

IF CITY OR TOWN, STREET ADDRESS: 1515 Missouri Avenue

CITY OR TOWN: St. Louis IF RURAL, VICINITY

DESCRIPTION OF LOCATION

COORDINATES UTM

LAT

LONG

10. SITE ( ) STRUCTURE ( ) BUILDING (XX) OBJECT ( )

11. ON NATIONAL REGISTER? YES (XX) NO ( )

12. IS IT ELIGIBLE? YES ( ) NO ( )

13. PART OF ESTAB. HIST. DISTRICT? YES (XX) NO ( )

14. DISTRICT POTENTIAL? YES ( ) NO ( )

15. NAME OF ESTABLISHED DISTRICT: Lafayette Square Hist, Dist.

16. THEMATIC CATEGORY: N/A

17. DATE(S) OR PERIOD: 1882

18. STYLE OR DESIGN: classical revival 50 02

19. ARCHITECT OR ENGINEER: unknown

20. CONTRACTOR OR BUILDER: unknown

21. ORIGINAL USE, IF APPARENT: dwelling O/A

22. PRESENT USE: same brick PD

23. OWNERSHIP PUBLIC ( ) PRIVATE (XX)

24. OWNER'S NAME AND ADDRESS IF KNOWN

25. OPEN TO PUBLIC? YES ( ) NO (X)

26. LOCAL CONTACT PERSON OR ORGANIZATION: Landmarks Assoc. of St. Louis

27. OTHER SURVEYS IN WHICH INCLUDED

28. NO. OF STORIES 2

29. BASEMENT? YES ( ) NO ( )

30. FOUNDATION MATERIAL: 40

31. WALL CONSTRUCTION: WD

32. ROOF TYPE AND MATERIAL: MN 01

33. NO. OF BAYS FRONT SIDE

34. WALL TREATMENT: 40

35. PLAN SHAPE: RC

36. CHANGES (EXPLAIN IN NO. 42) ADDITION ( ) ALTERED ( ) MOVED ( )

37. CONDITION INTERIOR unknown EXTERIOR good

38. PRESERVATION UNDERWAY? YES (XX) NO ( )

39. ENDANGERED? BY WHAT? YES ( ) NO ( )

40. VISIBLE FROM PUBLIC ROAD? YES ( ) NO ( )

41. DISTANCE FROM AND FRONTAGE ON ROAD

42. FURTHER DESCRIPTION OF IMPORTANT FEATURES

43. HISTORY AND SIGNIFICANCE

This stone-fronted residence was constructed in 1882 for owner Ino C. Vogel at a cost of $15,000.00.

44. DESCRIPTION OF ENVIRONMENT AND OUTBUILDINGS

Two story red brick structure at rear of property.

2 LB 30 other

01 GB D1 RL

45. SOURCES OF INFORMATION

city records and directories, maps, and site visit

46. PREPARED BY: Barbara Lang

47. ORGANIZATION: Landmarks Assoc.

48. DATE: 1/85

49. REVISION DATE(S): -

RETURN THIS FORM WHEN COMPLETED TO: OFFICE OF HISTORIC PRESERVATION P.O. BOX 176 JEFFERSON CITY, MISSOURI 65102

IF ADDITIONAL SPACE IS NEEDED, ATTACH SEPARATE SHEET(S) TO THIS FORM

1. NO. 2. COUNTY 4. PRESENT LOCAL NAME(S) OR DESIGNATION(S) 5. OTHER NAME(S) 6. TOWNSHIP RANGE SECTION

MISSOURI OFFICE OF HISTORIC PRESERVATION

ARCHITECTURAL/HISTORIC INVENTORY SURVEY FORM SLC-AS-007-3417

NO. 447

COUNTY N/A

LOCATION OF NEGATIVES Landmarks Assoc.

4. PRESENT LOCAL NAME(S) OR DESIGNATION(S)
1521 Missouri Avenue

5. OTHER NAME(S)

SPECIFIC LEGAL LOCATION
TOWNSHIP _____ RANGE _____ SECTION _____

IF CITY OR TOWN, STREET ADDRESS
1521 Missouri Avenue

CITY OR TOWN IF RURAL, VICINITY
St. Louis

DESCRIPTION OF LOCATION

COORDINATES UTM
LAT
LONG

10. SITE ( ) STRUCTURE ( )
BUILDING (xx) OBJECT ( )

11. ON NATIONAL REGISTER? YES (xx) NO ( )

12. IS IT ELIGIBLE? YES ( ) NO ( )

13. PART OF ESTAB. HIST. DISTRICT? YES (xx) NO ( )

14. DISTRICT POTENTIAL? YES ( ) NO ( )

15. NAME OF ESTABLISHED DISTRICT
Lafayette Square Hist. Dist.

16. THEMATIC CATEGORY
N/A

17. DATE(S) OR PERIOD
1885

18. STYLE OR DESIGN 40 49
vernacular classicism/mansard

19. ARCHITECT OR ENGINEER
unknown

20. CONTRACTOR OR BUILDER
unknown

21. ORIGINAL USE, IF APPARENT
dwelling OTA

22. PRESENT USE
same porch OTA

23. OWNERSHIP PUBLIC ( ) PRIVATE (xx)

24. OWNER'S NAME AND ADDRESS IF KNOWN

25. OPEN TO PUBLIC? YES ( ) NO (xx)

26. LOCAL CONTACT PERSON OR ORGANIZATION
Landmarks Assoc. of St. Louis

27. OTHER SURVEYS IN WHICH INCLUDED

28. NO. OF STORIES 2

29. BASEMENT? YES ( ) NO ( )

30. FOUNDATION MATERIAL
90

31. WALL CONSTRUCTION
LB

32. ROOF TYPE AND MATERIAL
MN

33. NO. OF BAYS
FRONT 40 SIDE 40 55

34. WALL TREATMENT
30

35. PLAN SHAPE SQ

36. CHANGES (EXPLAIN IN NO. 42) ADDITION ( ) ALTERED ( ) MOVED ( )

37. CONDITION
INTERIOR unknown
EXTERIOR good

38. PRESERVATION UNDERWAY? YES (xx) NO ( )

39. ENDANGERED? BY WHAT? YES ( ) NO ( )

40. VISIBLE FROM PUBLIC ROAD? YES ( ) NO ( )

41. DISTANCE FROM AND FRONTAGE ON ROAD

42. FURTHER DESCRIPTION OF IMPORTANT FEATURES

43. HISTORY AND SIGNIFICANCE
This residence was constructed in 1885 for owner Sidney K. Smith at a cost of $4,200.00.

44. DESCRIPTION OF ENVIRONMENT AND OUTBUILDINGS

45. SOURCES OF INFORMATION
city records and directories, maps, and site visit

46. PREPARED BY
Barbara Lang

47. ORGANIZATION
Landmarks Assoc.

48. DATE 1/85

49. REVISION DATE(S) -

RETURN THIS FORM WHEN COMPLETED TO: OFFICE OF HISTORIC PRESERVATION
P.O. BOX 176
JEFFERSON CITY, MISSOURI 65102

IF ADDITIONAL SPACE IS NEEDED, ATTACH SEPARATE SHEET(S) TO THIS FORM

1. NO. 2. COUNTY 4. PRESENT LOCAL NAME(S) OR DESIGNATION(S) 5. OTHER NAME(S) 6. TOWNSHIP RANGE SECTION

MISSOURI OFFICE OF HISTORIC PRESERVATION

ARCHITECTURAL/HISTORIC INVENTORY SURVEY FORM SLC-AS-007-348

NO. 448

COUNTY N/A

LOCATION OF NEGATIVES Landmarks Assoc.

4. PRESENT LOCAL NAME(S) OR DESIGNATION(S): 1525 Missouri Avenue House

5. OTHER NAME(S): carriage house

SPECIFIC LEGAL LOCATION TOWNSHIP _____ RANGE _____ SECTION _____

IF CITY OR TOWN, STREET ADDRESS: 1525 Missouri Avenue

CITY OR TOWN: St. Louis IF RURAL, VICINITY

DESCRIPTION OF LOCATION

COORDINATES UTM

LAT

LONG

10. SITE ( ) STRUCTURE ( ) BUILDING (XX) OBJECT ( )

11. ON NATIONAL REGISTER? YES (XX) NO ( )

12. IS IT ELIGIBLE? YES ( ) NO ( )

13. PART OF ESTAB. HIST. DISTRICT? YES (XX) NO ( )

14. DISTRICT POTENTIAL? YES ( ) NO ( )

15. NAME OF ESTABLISHED DISTRICT: Lafayette Square Hist. Dist.

16. THEMATIC CATEGORY: N/A

17. DATE(S) OR PERIOD: 1892

18. STYLE OR DESIGN: Queen Anne 45 21

19. ARCHITECT OR ENGINEER: unknown

20. CONTRACTOR OR BUILDER: unknown

21. ORIGINAL USE, IF APPARENT: dwelling

22. PRESENT USE: same pnct R1 R2

23. OWNERSHIP: PUBLIC ( ) PRIVATE (XX)

24. OWNER'S NAME AND ADDRESS IF KNOWN

25. OPEN TO PUBLIC? YES ( ) NO (XX)

26. LOCAL CONTACT PERSON OR ORGANIZATION: Landmarks Assoc. of St. Louis

27. OTHER SURVEYS IN WHICH INCLUDED

28. NO. OF STORIES 2½

29. BASEMENT? YES ( ) NO ( )

30. FOUNDATION MATERIAL: 01

31. WALL CONSTRUCTION: LB

32. ROOF TYPE AND MATERIAL: CM 63 TW DR

33. NO. OF BAYS FRONT alks SIDE 30 DM

34. WALL TREATMENT: 30

35. PLAN SHAPE

36. CHANGES (EXPLAIN IN NO. 42): ADDITION ( ) ALTERED ( ) MOVED ( )

37. CONDITION INTERIOR unknown EXTERIOR good

38. PRESERVATION UNDERWAY? YES (XX) NO ( )

39. ENDANGERED? BY WHAT? YES ( ) NO ( )

40. VISIBLE FROM PUBLIC ROAD? YES ( ) NO ( )

41. DISTANCE FROM AND FRONTAGE ON ROAD

42. FURTHER DESCRIPTION OF IMPORTANT FEATURES

43. HISTORY AND SIGNIFICANCE

This two-and-one-half story brick residence was constructed in 1892 for owner Gustavus Schuchmann at a cost of $7,500.00.

44. DESCRIPTION OF ENVIRONMENT AND OUTBUILDINGS 2½ LB 30 NP63 CU DR SQ 3020

Two story red brick stable at rear of property was constructed in 1892 at a cost of $2,000.00.

45. SOURCES OF INFORMATION

city records and directories, maps, and site visit

46. PREPARED BY: Barbara Lang

47. ORGANIZATION: Landmarks Assoc.

48. DATE: 1/85

49. REVISION DATE(S): -

RETURN THIS FORM WHEN COMPLETED TO: OFFICE OF HISTORIC PRESERVATION P.O. BOX 176 JEFFERSON CITY, MISSOURI 65102

IF ADDITIONAL SPACE IS NEEDED, ATTACH SEPARATE SHEET(S) TO THIS FORM

1. NO. 2. COUNTY 4. PRESENT LOCAL NAME(S) OR DESIGNATION(S) 5. OTHER NAME(S) 6. TOWNSHIP RANGE SECTION

MISSOURI OFFICE OF HISTORIC PRESERVATION
ARCHITECTURAL/HISTORIC INVENTORY SURVEY FORM SLC-AS-007-949

NO. 453

COUNTY N/A

LOCATION OF NEGATIVES Landmarks Assoc.

4. PRESENT LOCAL NAME(S) OR DESIGNATION(S): 1605 Missouri Avenue

5. OTHER NAME(S): out building

SPECIFIC LEGAL LOCATION TOWNSHIP _____ RANGE _____ SECTION _____

IF CITY OR TOWN, STREET ADDRESS: 1605 Missouri Avenue

CITY OR TOWN: St. Louis IF RURAL, VICINITY

DESCRIPTION OF LOCATION

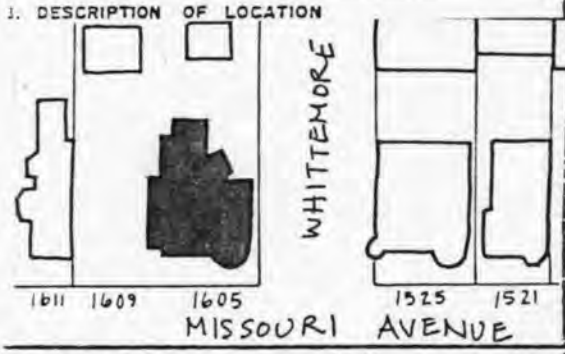

COORDINATES UTM
LAT
LONG

16. THEMATIC CATEGORY: N/A

17. DATE(S) OR PERIOD: 1893

18. STYLE OR DESIGN: Queen Anne 45 21

19. ARCHITECT OR ENGINEER: unknown

20. CONTRACTOR OR BUILDER: unknown

21. ORIGINAL USE, IF APPARENT: dwelling

22. PRESENT USE: same Porch R1 SU

23. OWNERSHIP: PUBLIC ( ) PRIVATE (XX)

24. OWNER'S NAME AND ADDRESS IF KNOWN:

25. OPEN TO PUBLIC? YES ( ) NO (XX)

26. LOCAL CONTACT PERSON OR ORGANIZATION: Landmarks Assoc, St. Louis

27. OTHER SURVEYS IN WHICH INCLUDED:

28. NO. OF STORIES: 2½

29. BASEMENT? YES (XX) NO ( )

30. FOUNDATION MATERIAL: stone 90

31. WALL CONSTRUCTION: masonry bearing LB

32. ROOF TYPE AND MATERIAL: hipped/conical CM TW DR

33. NO. OF BAYS FRONT: 3 large SIDE: 30 40

34. WALL TREATMENT: red brick 30

35. PLAN SHAPE: rectangular

36. CHANGES (EXPLAIN IN NO. 42): ADDITION ( ) ALTERED ( ) MOVED ( )

37. CONDITION INTERIOR: unknown EXTERIOR: good

38. PRESERVATION UNDERWAY? YES (X) NO ( )

39. ENDANGERED? BY WHAT? YES ( ) NO (X)

40. VISIBLE FROM PUBLIC ROAD? YES ( ) NO ( )

41. DISTANCE FROM AND FRONTAGE ON ROAD

10. SITE ( ) STRUCTURE ( ) BUILDING (XX) OBJECT ( )

11. ON NATIONAL REGISTER? YES (XX) NO ( )

12. IS IT ELIGIBLE? YES ( ) NO ( )

13. PART OF ESTAB. HIST. DISTRICT? YES (XX) NO ( )

14. DISTRICT POTENTIAL? YES ( ) NO ( )

15. NAME OF ESTABLISHED DISTRICT: Lafayette Square Hist. Dist.

42. FURTHER DESCRIPTION OF IMPORTANT FEATURES

Large brick residence features round-arched window openings with rusticated voussoirs on lower story. Above the stone sill course on the second story a variety of window types are employed, including a projecting three part bay window, round-arched windows and rectangular sash windows. Oriel windows with tent roofs project from hipped roof.

A

43. HISTORY AND SIGNIFICANCE

This residence was completed in 1893 for owner Charles Ellermann. Cost of construction was given at $18,000.

B

44. DESCRIPTION OF ENVIRONMENT AND OUTBUILDINGS

One-story red brick gabled shed at rear of property. Features include segmentally arched windows with brick sills. LB 30 GB 43 RC

45. SOURCES OF INFORMATION: city records and directories, maps, and site visit

46. PREPARED BY: Barbara Lang

47. ORGANIZATION: Landmarks Assoc.

48. DATE: 1/85

49. REVISION DATE(S): -

RETURN THIS FORM WHEN COMPLETED TO: OFFICE OF HISTORIC PRESERVATION, P.O. BOX 176, JEFFERSON CITY, MISSOURI 65102

IF ADDITIONAL SPACE IS NEEDED, ATTACH SEPARATE SHEET(S) TO THIS FORM

1. NO. 2. COUNTY 4. PRESENT LOCAL NAME(S) OR DESIGNATION(S) 5. OTHER NAME(S) 6. TOWNSHIP RANGE SECTION

MISSOURI OFFICE OF HISTORIC PRESERVATION

ARCHITECTURAL/HISTORIC INVENTORY SURVEY FORM SLC-AS-007-350

1. NO. 452

2. COUNTY N/A

3. LOCATION OF NEGATIVES Landmarks Assoc.

4. PRESENT LOCAL NAME(S) OR DESIGNATION(S): 1609 Missouri Avenue

5. OTHER NAME(S):

6. SPECIFIC LEGAL LOCATION TOWNSHIP _____ RANGE _____ SECTION _____

IF CITY OR TOWN, STREET ADDRESS: 1609 Missouri Avenue

7. CITY OR TOWN: St. Louis IF RURAL, VICINITY

8. DESCRIPTION OF LOCATION

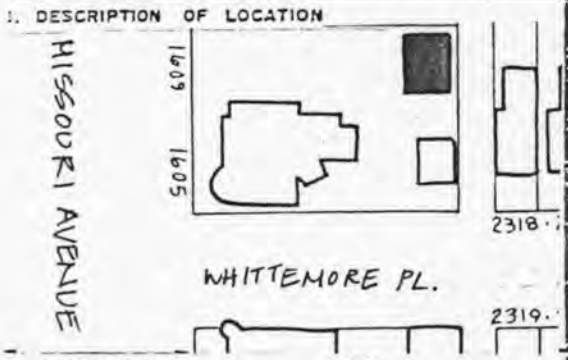

9. COORDINATES UTM
LAT
LONG

10. SITE ( ) STRUCTURE ( ) BUILDING (XX) OBJECT ( )

11. ON NATIONAL REGISTER? YES (XX) NO ( )

12. IS IT ELIGIBLE? YES ( ) NO ( )

13. PART OF ESTAB. HIST. DISTRICT? YES (XX) NO ( )

14. DISTRICT POTENTIAL? YES ( ) NO ( )

15. NAME OF ESTABLISHED DISTRICT: Lafayette Square Hist. Dist.

16. THEMATIC CATEGORY: N/A

17. DATE(S) OR PERIOD: 1927

18. STYLE OR DESIGN: Bungalow

19. ARCHITECT OR ENGINEER: unknown

20. CONTRACTOR OR BUILDER: F. Evans (1230 N. Euclid)

21. ORIGINAL USE, IF APPARENT: dwelling

22. PRESENT USE: same

23. OWNERSHIP: PUBLIC ( ) PRIVATE (XX)

24. OWNER'S NAME AND ADDRESS IF KNOWN:

25. OPEN TO PUBLIC? YES ( ) NO (XX)

26. LOCAL CONTACT PERSON OR ORGANIZATION: Landmarks Assoc. St. Louis

27. OTHER SURVEYS IN WHICH INCLUDED:

28. NO. OF STORIES: 1

29. BASEMENT? YES (XX) NO ( )

30. FOUNDATION MATERIAL: stone

31. WALL CONSTRUCTION: masonry bearing

32. ROOF TYPE AND MATERIAL: gable - asphalt

33. NO. OF BAYS FRONT: 3 SIDE:

34. WALL TREATMENT: red brick

35. PLAN SHAPE: rectangular

36. CHANGES (EXPLAIN IN NO. 42): ADDITION ( ) ALTERED ( ) MOVED ( )

37. CONDITION: INTERIOR unknown EXTERIOR good

38. PRESERVATION UNDERWAY? YES (XX) NO ( )

39. ENDANGERED? BY WHAT? YES ( ) NO (XX)

40. VISIBLE FROM PUBLIC ROAD? YES (XX) NO ( )

41. DISTANCE FROM AND FRONTAGE ON ROAD:

42. FURTHER DESCRIPTION OF IMPORTANT FEATURES

-Massive porch piers; gabled porch roof.

43. HISTORY AND SIGNIFICANCE

This small brick residence was constructed in 1927 by F. Evans for owner T.A. Hickman at a cost of $2,900.

44. DESCRIPTION OF ENVIRONMENT AND OUTBUILDINGS

45. SOURCES OF INFORMATION

city records and directories, maps, and site visit

46. PREPARED BY: Barbara Lang

47. ORGANIZATION: Landmarks Assoc.

48. DATE: 1/85

49. REVISION DATE(S): -

RETURN THIS FORM WHEN COMPLETED TO: OFFICE OF HISTORIC PRESERVATION
P.O. BOX 176
JEFFERSON CITY, MISSOURI 65102

IF ADDITIONAL SPACE IS NEEDED, ATTACH SEPARATE SHEET(S) TO THIS FORM

1. NO. | 2. COUNTY | 4. PRESENT LOCAL NAME(S) OR DESIGNATION(S) | 5. OTHER NAME(S) | 6. TOWNSHIP | RANGE | SECTION

MISSOURI OFFICE OF HISTORIC PRESERVATION

ARCHITECTURAL/HISTORIC INVENTORY SURVEY FORM SLC-AS-007-351

NO. 450

COUNTY N/A

LOCATION OF NEGATIVES Landmarks Assoc.

4. PRESENT LOCAL NAME(S) OR DESIGNATION(S): 1611 Missouri Avenue

5. OTHER NAME(S):

SPECIFIC LEGAL LOCATION TOWNSHIP _____ RANGE _____ SECTION _____

IF CITY OR TOWN, STREET ADDRESS: 1611 Missouri Avenue

CITY OR TOWN: St. Louis IF RURAL, VICINITY

DESCRIPTION OF LOCATION

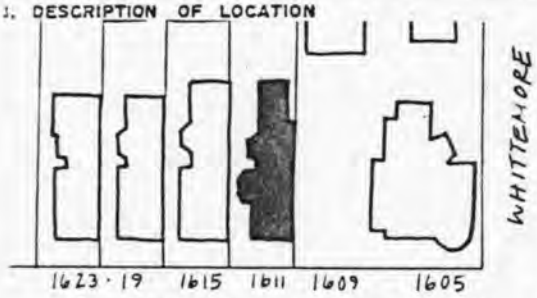

COORDINATES UTM

LAT

LONG

16. THEMATIC CATEGORY: N/A

17. DATE(S) OR PERIOD: 1896

18. STYLE OR DESIGN: vernacular classicism 19

19. ARCHITECT OR ENGINEER: unknown

20. CONTRACTOR OR BUILDER: unknown

21. ORIGINAL USE, IF APPARENT: dwelling DIA

22. PRESENT USE: same

23. OWNERSHIP: PUBLIC ( ) PRIVATE (XX)

24. OWNER'S NAME AND ADDRESS IF KNOWN:

25. OPEN TO PUBLIC? YES ( ) NO (XX)

26. LOCAL CONTACT PERSON OR ORGANIZATION: Landmarks Assoc. St. Louis

27. OTHER SURVEYS IN WHICH INCLUDED:

28. NO. OF STORIES 2½

29. BASEMENT? YES (XXX) NO ( )

30. FOUNDATION MATERIAL: stone 40

31. WALL CONSTRUCTION: masonry bearing 18

32. ROOF TYPE AND MATERIAL: gabled HP 63 DR

33. NO. OF BAYS FRONT 3 SIDE 40 alley

34. WALL TREATMENT: red brick 30

35. PLAN SHAPE: rectangular

36. CHANGES (EXPLAIN IN NO. 42): ADDITION ( ) ALTERED ( ) MOVED ( )

37. CONDITION INTERIOR unknown EXTERIOR good

38. PRESERVATION UNDERWAY? YES (XXX) NO ( )

39. ENDANGERED? BY WHAT? YES ( ) NO (XX)

40. VISIBLE FROM PUBLIC ROAD? YES (XXX) NO ( )

41. DISTANCE FROM AND FRONTAGE ON ROAD

10. SITE ( ) STRUCTURE ( ) BUILDING (X) OBJECT ( )

11. ON NATIONAL REGISTER? YES (X) NO ( )

12. IS IT ELIGIBLE? YES ( ) NO ( )

13. PART OF ESTAB. HIST. DISTRICT? YES (X) NO ( )

14. DISTRICT POTENTIAL? YES ( ) NO ( )

15. NAME OF ESTABLISHED DISTRICT: Lafayette Square Historic Dist.

42. FURTHER DESCRIPTION OF IMPORTANT FEATURES

-Rectangular sash windows with stone sills and sill brackets.

-Gabled roof with cross-gable dormers.

43. HISTORY AND SIGNIFICANCE

This brick residence was constructed in 1896 for Ira Perry, President of the Ira Perry Pie Company, at a cost of $2000.

44. DESCRIPTION OF ENVIRONMENT AND OUTBUILDINGS

45. SOURCES OF INFORMATION: city records and directories, maps, and site visit

46. PREPARED BY: Barbara Lang

47. ORGANIZATION: Landmarks Assoc.

48. DATE: 1/85

49. REVISION DATE(S): -

RETURN THIS FORM WHEN COMPLETED TO: OFFICE OF HISTORIC PRESERVATION, P.O. BOX 176, JEFFERSON CITY, MISSOURI 65102

IF ADDITIONAL SPACE IS NEEDED, ATTACH SEPARATE SHEET(S) TO THIS FORM

1. NO. 2. COUNTY 4. PRESENT LOCAL NAME(S) OR DESIGNATION(S) 5. OTHER NAME(S) 6. TOWNSHIP RANGE SECTION

MISSOURI OFFICE OF HISTORIC PRESERVATION

ARCHITECTURAL/HISTORIC INVENTORY SURVEY FORM SLC-AS-007-352

NO. 451

COUNTY N/A

LOCATION OF NEGATIVES Landmarks Assoc.

4. PRESENT LOCAL NAME(S) OR DESIGNATION(S): 1615 Missouri Avenue

5. OTHER NAME(S):

SPECIFIC LEGAL LOCATION TOWNSHIP _____ RANGE _____ SECTION _____

IF CITY OR TOWN, STREET ADDRESS: 1615 Missouri Avenue

CITY OR TOWN: St. Louis IF RURAL, VICINITY

16. THEMATIC CATEGORY: N/A

17. DATE(S) OR PERIOD: 1870

18. STYLE OR DESIGN: Italianate 40 19

19. ARCHITECT OR ENGINEER: unknown

20. CONTRACTOR OR BUILDER: unknown

21. ORIGINAL USE, IF APPARENT: dwelling

22. PRESENT USE: same

23. OWNERSHIP: PUBLIC ( ) PRIVATE (X)

24. OWNER'S NAME AND ADDRESS IF KNOWN:

25. OPEN TO PUBLIC? YES ( ) NO (XX)

26. LOCAL CONTACT PERSON OR ORGANIZATION: Landmarks Assoc. St. Louis

27. OTHER SURVEYS IN WHICH INCLUDED:

28. NO. OF STORIES: 3

29. BASEMENT? YES (XX) NO ( )

30. FOUNDATION MATERIAL: stone 40

31. WALL CONSTRUCTION LB: masonry bearing

32. ROOF TYPE AND MATERIAL: flat Ft 99

33. NO. OF BAYS FRONT 3 SIDE 30 to

34. WALL TREATMENT 40: brick w/stone veneer

35. PLAN SHAPE: rectangular

36. CHANGES (EXPLAIN IN NO. 42): ADDITION ( ) ALTERED ( ) MOVED ( )

37. CONDITION: INTERIOR unknown EXTERIOR good

38. PRESERVATION UNDERWAY? YES (XX) NO ( )

39. ENDANGERED? BY WHAT? YES ( ) NO (X)

40. VISIBLE FROM PUBLIC ROAD? YES (XX) NO ( )

41. DISTANCE FROM AND FRONTAGE ON ROAD:

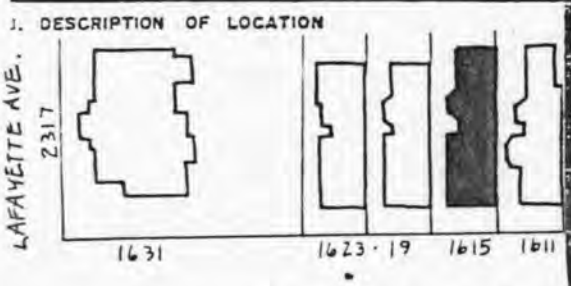

3. COORDINATES UTM LAT LONG

10. SITE ( ) STRUCTURE ( ) BUILDING (XX) OBJECT ( )

11. ON NATIONAL REGISTER? YES (XX) NO ( )

12. IS IT ELIGIBLE? YES ( ) NO ( )

13. PART OF ESTAB. HIST. DISTRICT? YES (XX) NO ( )

14. DISTRICT POTENTIAL? YES ( ) NO ( )

15. NAME OF ESTABLISHED DISTRICT: Lafayette Sqaure Historic Dist.

42. FURTHER DESCRIPTION OF IMPORTANT FEATURES

Three story residence features dressed stone veneer, segmentally arched windows with stone sills and sill brackets round-arched door opening and simple banded wood cornice.



43. HISTORY AND SIGNIFICANCE

This residence was constructed by John F. DeMoss in 1878, and it is illustrated on G.M. Hopkin's 1883 map of Lafayette Square.

44. DESCRIPTION OF ENVIRONMENT AND OUTBUILDINGS

45. SOURCES OF INFORMATION

city records and directories, maps, and site visit

46. PREPARED BY: Barbara Lang

47. ORGANIZATION: Landmarks Assoc.

48. DATE: 1/85

49. REVISION DATE(S): -

RETURN THIS FORM WHEN COMPLETED TO: OFFICE OF HISTORIC PRESERVATION, P.O. BOX 176, JEFFERSON CITY, MISSOURI 65102

IF ADDITIONAL SPACE IS NEEDED, ATTACH SEPARATE SHEET(S) TO THIS FORM

1. NO. 2. COUNTY 4. PRESENT LOCAL NAME(S) OR DESIGNATION(S) 5. OTHER NAME(S) 6. TOWNSHIP RANGE SECTION

MISSOURI OFFICE OF HISTORIC PRESERVATION

ARCHITECTURAL/HISTORIC INVENTORY SURVEY FORM SLC-AS-007-353

NO. 454

COUNTY N/A

LOCATION OF NEGATIVES Landmarks Assoc.

4. PRESENT LOCAL NAME(S) OR DESIGNATION(S): 1619, 1623 Missouri Avenue

5. OTHER NAME(S): 2 houses

SPECIFIC LEGAL LOCATION TOWNSHIP _____ RANGE _____ SECTION _____

IF CITY OR TOWN, STREET ADDRESS: 1619/1623 Missouri Avnue

CITY OR TOWN: St. Louis IF RURAL, VICINITY

DESCRIPTION OF LOCATION

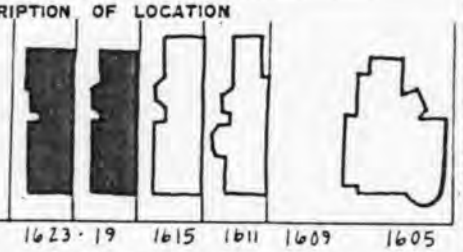

COORDINATES UTM

LAT

LONG

10. SITE ( ) STRUCTURE ( ) BUILDING (XX) OBJECT ( )

11. ON NATIONAL REGISTER? YES (XX) NO ( )

12. IS IT ELIGIBLE? YES ( ) NO ( )

13. PART OF ESTAB. HIST. DISTRICT? YES (XX) NO ( )

14. DISTRICT POTENTIAL? YES ( ) NO ( )

15. NAME OF ESTABLISHED DISTRICT: Lafayette Square Historic Dist.

16. THEMATIC CATEGORY: N/A

17. DATE(S) OR PERIOD: circa 1872

18. STYLE OR DESIGN: Italianate 42 19

19. ARCHITECT OR ENGINEER: unknown

20. CONTRACTOR OR BUILDER: unknown

21. ORIGINAL USE, IF APPARENT: dwellings 01 A

22. PRESENT USE: same

23. OWNERSHIP: PUBLIC ( ) PRIVATE (X)

24. OWNER'S NAME AND ADDRESS IF KNOWN

25. OPEN TO PUBLIC? YES ( ) NO (XX)

26. LOCAL CONTACT PERSON OR ORGANIZATION: Landmarks Assoc. St. Louis

27. OTHER SURVEYS IN WHICH INCLUDED

28. NO. OF STORIES 3-2

29. BASEMENT? YES (XX) NO ( )

30. FOUNDATION MATERIAL: stone 40

31. WALL CONSTRUCTION 2B: masonry bearing

32. ROOF TYPE AND MATERIAL: hipped MN Ft

33. NO. OF BAYS FRONT 3 SIDE 59 40

34. WALL TREATMENT 40: brick w/stone veneer

35. PLAN SHAPE: rectangular

36. CHANGES (EXPLAIN IN NO. 42): ADDITION ( ) ALTERED ( ) MOVED ( )

37. CONDITION: INTERIOR unknown EXTERIOR good

38. PRESERVATION UNDERWAY? YES (XX) NO ( )

39. ENDANGERED? BY WHAT? YES ( ) NO (XX)

40. VISIBLE FROM PUBLIC ROAD? YES (XX) NO ( )

41. DISTANCE FROM AND FRONTAGE ON ROAD

42. FURTHER DESCRIPTION OF IMPORTANT FEATURES

Pair of identical three-story stone front Italianate residences. Features include dressed stone foundations, segmentally arched two-over-two sash windows with stone sills and sill brackets, scrolled stone window "buttresses", bracketed, denticulated wood cornices, hipped roofs and end chimneys.

PHOTO MUST BE PROVIDED

43. HISTORY AND SIGNIFICANCE

These identical residences may have been constructed before 1875 for William Hamilton. By 1883, these stuctures, and the adjacent structure 1615 Missouri Avenue, were owned by John F. DeMoss.

44. DESCRIPTION OF ENVIRONMENT AND OUTBUILDIN

1623

1619

45. SOURCES OF INFORMATION

city records and directories, maps, and site visit

46. PREPARED BY: Barbara Lang

47. ORGANIZATION: Landmarks Assoc.

48. DATE: 1/85

49. REVISION DATE(S): -

RETURN THIS FORM WHEN COMPLETED TO: OFFICE OF HISTORIC PRESERVATION, P.O. BOX 176, JEFFERSON CITY, MISSOURI 65102

IF ADDITIONAL SPACE IS NEEDED, ATTACH SEPARATE SHEET(S) TO THIS FORM

1. NO. 2. COUNTY 4. PRESENT LOCAL NAME(S) OR DESIGNATION(S) 5. OTHER NAME(S) 6. TOWNSHIP RANGE SECTION

MISSOURI OFFICE OF HISTORIC PRESERVATION

ARCHITECTURAL/HISTORIC INVENTORY SURVEY FORM

SLC-AS-007-3541

1. NO. 381

2. COUNTY N/A

3. LOCATION OF NEGATIVES Landmarks Assoc.

4. PRESENT LOCAL NAME(S) OR DESIGNATION(S): 1702 Missouri/2166 Lafayette

5. OTHER NAME(S): The Missouri Hotel

6. SPECIFIC LEGAL LOCATION
TOWNSHIP _____ RANGE _____ SECTION _____
IF CITY OR TOWN, STREET ADDRESS
2166 Lafayette/1702 Missouri

7. CITY OR TOWN IF RURAL, VICINITY
St. Louis

8. DESCRIPTION OF LOCATION
Located on the southeast corner of Missouri and Lafayette

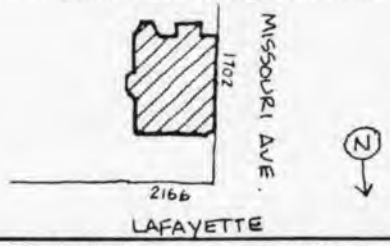

9. COORDINATES UTM
LAT
LONG

10. SITE ( ) STRUCTURE ( ) BUILDING (X) OBJECT ( )

11. ON NATIONAL REGISTER? YES (X) NO ( )

12. IS IT ELIGIBLE? YES ( ) NO ( )

13. PART OF ESTAB. HIST. DISTRICT? YES (X) NO ( )

14. DISTRICT POTENTIAL? YES ( ) NO ( )

15. NAME OF ESTABLISHED DISTRICT
Lafayette Square Historic Distric

16. THEMATIC CATEGORY N/A

17. DATE(S) OR PERIOD 1890

18. STYLE OR DESIGN Queen Anne 50 49

19. ARCHITECT OR ENGINEER unknown

20. CONTRACTOR OR BUILDER unknown

21. ORIGINAL USE, IF APPARENT 01A 12D 01D
residence and office

22. PRESENT USE CB
rehabbed for condiminiums

23. OWNERSHIP PUBLIC ( ) PRIVATE (X)

24. OWNER'S NAME AND ADDRESS IF KNOWN
unknown

25. OPEN TO PUBLIC? YES ( ) NO (X)

26. LOCAL CONTACT PERSON OR ORGANIZATION
Landmarks Association

27. OTHER SURVEYS IN WHICH INCLUDED

28. NO. OF STORIES 2½

29. BASEMENT? YES (X) NO ( )

30. FOUNDATION MATERIAL
brick 30

31. WALL CONSTRUCTION LB
masonry bearing

32. ROOF TYPE AND MATERIAL HP
pyramidal w/dormers- slate

33. NO. OF BAYS FRONT 3 SIDE 3

34. WALL TREATMENT 99
permastone over brick

35. PLAN SHAPE irregular

36. CHANGES (EXPLAIN IN NO. 42) ADDITION ( ) ALTERED (X) MOVED ( )

37. CONDITION
INTERIOR gutted
EXTERIOR fair

38. PRESERVATION UNDERWAY? YES (X) NO ( )

39. ENDANGERED? BY WHAT? YES ( ) NO (X)

40. VISIBLE FROM PUBLIC ROAD? YES (X) NO ( )

41. DISTANCE FROM AND FRONTAGE ON ROAD

42. FURTHER DESCRIPTION OF IMPORTANT FEATURES

Ornate dormer, characteristic of Queen Anne subtype.
Interior woodwork, especially carved wood verneer along staircase, and carved wood arches in the hallway.

43. HISTORY AND SIGNIFICANCE

Originally built for a physician, Dr. Joseph Spiegelhalter, who had his offices in the basement, the house went through a succession of owners before being made into a rooming house, and then a hotel with stores in the basement.

44. DESCRIPTION OF ENVIRONMENT AND OUTBUILDINGS

45. SOURCES OF INFORMATION
Gould's Red Book of St. Louis Missouri (1909)

46. PREPARED BY
Ilana Feitlowitz

47. ORGANIZATION
Landmarks Association

48. DATE

49. REVISION DATE(S)

RETURN THIS FORM WHEN COMPLETED TO: OFFICE OF HISTORIC PRESERVATION
P.O. BOX 176
JEFFERSON CITY, MISSOURI 65102
PH. 314-751-4096

IF ADDITIONAL SPACE IS NEEDED, ATTACH SEPARATE SHEET(S) TO THIS FORM

1. NO. 2. COUNTY 4. PRESENT LOCAL NAME(S) OR DESIGNATION(S) 5. OTHER NAME(S) 6. TOWNSHIP RANGE SECTION

MISSOURI OFFICE OF HISTORIC PRESERVATION

ARCHITECTURAL/HISTORIC INVENTORY SURVEY FORM SLC-AS-007-355

1. NO. 466

2. COUNTY N/A

3. LOCATION OF NEGATIVES Landmarks Assoc.

4. PRESENT LOCAL NAME(S) OR DESIGNATION(S) 1718 Missouri

5. OTHER NAME(S)

6. SPECIFIC LEGAL LOCATION
TOWNSHIP _____ RANGE _____ SECTION _____
IF CITY OR TOWN, STREET ADDRESS
1718 Missouri

7. CITY OR TOWN IF RURAL, VICINITY
St. Louis

8. DESCRIPTION OF LOCATION
Building faces west on east side of Missouri.

9. COORDINATES UTM
LAT
LONG

10. SITE ( ) STRUCTURE ( )
BUILDING (X) OBJECT ( )

11. ON NATIONAL REGISTER? YES (XX) NO ( )

12. IS IT ELIGIBLE? YES (X) NO ( )

13. PART OF ESTAB. HIST. DISTRICT? YES (X) NO ( )

14. DISTRICT POTENTIAL? YES ( ) NO ( )

15. NAME OF ESTABLISHED DISTRICT
Lafayette Square Historic District

16. THEMATIC CATEGORY N/A

17. DATE(S) OR PERIOD 1890

18. STYLE OR DESIGN Romanesque Revival 47 21

19. ARCHITECT OR ENGINEER unknown

20. CONTRACTOR OR BUILDER unknown

21. ORIGINAL USE, IF APPARENT dwelling OTA

22. PRESENT USE flats porch R1

23. OWNERSHIP PUBLIC ( ) PRIVATE (X)

24. OWNER'S NAME AND ADDRESS IF KNOWN (1)
unknown

25. OPEN TO PUBLIC? YES ( ) NO (X)

26. LOCAL CONTACT PERSON OR ORGANIZATION
Landmarks Association

27. OTHER SURVEYS IN WHICH INCLUDED

28. NO. OF STORIES 2½

29. BASEMENT? YES (X) NO ( )

30. FOUNDATION MATERIAL stone 40

31. WALL CONSTRUCTION masonry bearing LB

32. ROOF TYPE AND MATERIAL hipped w/cross gable 48 43 TW 50

33. NO. OF BAYS FRONT 4 SIDE 4 30 20 40

34. WALL TREATMENT red brick 30

35. PLAN SHAPE irregular

36. CHANGES (EXPLAIN IN NO. 42) ADDITION ( ) ALTERED ( ) MOVED ( )

37. CONDITION INTERIOR unknown EXTERIOR good

38. PRESERVATION UNDERWAY? YES ( ) NO ( ) unk.

39. ENDANGERED? BY WHAT? YES ( ) NO (X)

40. VISIBLE FROM PUBLIC ROAD? YES (X) NO ( )

41. DISTANCE FROM AND FRONTAGE ON ROAD

42. FURTHER DESCRIPTION OF IMPORTANT FEATURES

3 story brick tower on northwest corner.
Arcaded entry porch.

A

43. HISTORY AND SIGNIFICANCE

B

44. DESCRIPTION OF ENVIRONMENT AND OUTBUILDINGS (1)

Small frame garage with tar roof.

45. SOURCES OF INFORMATION

46. PREPARED BY
Ilana Feitlowitz

47. ORGANIZATION
Landmarks Association

48. DATE

49. REVISION DATE(S)

RETURN THIS FORM WHEN COMPLETED TO: OFFICE OF HISTORIC PRESERVATION
P.O. BOX 176
JEFFERSON CITY, MISSOURI 65102
PH. 314-751-4096

IF ADDITIONAL SPACE IS NEEDED, ATTACH SEPARATE SHEET(S) TO THIS FORM

1. NO. 2. COUNTY 4. PRESENT LOCAL NAME(S) OR DESIGNATION(S) 5. OTHER NAME(S) 6. TOWNSHIP RANGE SECTION

Lafayette Square
House Tour June
2-3
9-10

MISSOURI OFFICE OF HISTORIC PRESERVATION

ARCHITECTURAL/HISTORIC INVENTORY SURVEY FORM

SLC-A5 007-356

1. NO. 421

2. COUNTY N/A

3. LOCATION OF NEGATIVES Landmarks Assoc.

4. PRESENT LOCAL NAME(S) OR DESIGNATION(S)
1704-1710 Nicholson Place

5. OTHER NAME(S)

6. SPECIFIC LEGAL LOCATION
TOWNSHIP _____ RANGE _____ SECTION _____
IF CITY OR TOWN, STREET ADDRESS
1704-1710 Nicholson Place

7. CITY OR TOWN IF RURAL, VICINITY
St. Louis

8. DESCRIPTION OF LOCATION

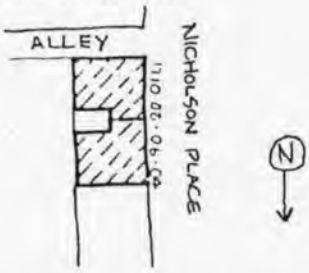

9. COORDINATES UTM
LAT
LONG

10. SITE ( ) STRUCTURE ( )
BUILDING (XX) OBJECT ( )

11. ON NATIONAL REGISTER ? YES (XX) NO ( )

12. IS IT ELIGIBLE ? YES ( ) NO ( )

13. PART OF ESTAB. HIST. DISTRICT ? YES (XX) NO ( )

14. DISTRICT POTENTIAL ? YES ( ) NO ( )

15. NAME OF ESTABLISHED DISTRICT
Lafayette Square Historic Dist.

16. THEMATIC CATEGORY
N/A

17. DATE(S) OR PERIOD
1927

18. STYLE OR DESIGN
Spanish Eclectic 50 59

19. ARCHITECT OR ENGINEER
unknown

20. CONTRACTOR OR BUILDER
Solomon Abrahams

21. ORIGINAL USE, IF APPARENT
multi-family residential

22. PRESENT USE
multi-family residential

23. OWNERSHIP PUBLIC ( ) PRIVATE (X)

24. OWNER'S NAME AND ADDRESS IF KNOWN
unknown

25. OPEN TO PUBLIC ? YES ( ) NO (X)

26. LOCAL CONTACT PERSON OR ORGANIZATION
Landmarks Assoc.

27. OTHER SURVEYS IN WHICH INCLUDED

28. NO. OF STORIES 2

29. BASEMENT ? YES (X) NO ( )

30. FOUNDATION MATERIAL
stone

31. WALL CONSTRUCTION
masonry bearing

32. ROOF TYPE AND MATERIAL
flat w/parapet

33. NO. OF BAYS FRONT 5 SIDE 3

34. WALL TREATMENT
orange brick

35. PLAN SHAPE rectangular

36. CHANGES (EXPLAIN IN NO. 42) ADDITION ( ) ALTERED ( ) MOVED ( )

37. CONDITION INTERIOR unknown EXTERIOR good

38. PRESERVATION UNDERWAY ? YES ( ) NO (X)

39. ENDANGERED ? BY WHAT ? YES ( ) NO (X)

40. VISIBLE FROM PUBLIC ROAD ? YES (X) NO ( )

41. DISTANCE FROM AND FRONTAGE ON ROAD

42. FURTHER DESCRIPTION OF IMPORTANT FEATURES
Arched, recessed brick entrances

43. HISTORY AND SIGNIFICANCE

44. DESCRIPTION OF ENVIRONMENT AND OUTBUILDINGS

45. SOURCES OF INFORMATION

46. PREPARED BY
Ilana Feitlowitz

47. ORGANIZATION
Landmarks Association

48. DATE

49. REVISION DATE(S)

RETURN THIS FORM WHEN COMPLETED TO: OFFICE OF HISTORIC PRESERVATION
P.O. BOX 176
JEFFERSON CITY, MISSOURI 65102
PH. 314-751-4096

IF ADDITIONAL SPACE IS NEEDED, ATTACH SEPARATE SHEET(S) TO THIS FORM

1. NO. 2. COUNTY 4. PRESENT LOCAL NAME(S) OR DESIGNATION(S) 5. OTHER NAME(S) 6. TOWNSHIP RANGE SECTION

MISSOURI OFFICE OF HISTORIC PRESERVATION

ARCHITECTURAL/HISTORIC INVENTORY SURVEY FORM SLC-AS-007-357

1. NO. 422

2. COUNTY N/A

3. LOCATION OF NEGATIVES Landmarks Assoc.

4. PRESENT LOCAL NAME(S) OR DESIGNATION(S) 1720 Nicholson Place

5. OTHER NAME(S)

6. SPECIFIC LEGAL LOCATION
TOWNSHIP _____ RANGE _____ SECTION _____
IF CITY OR TOWN, STREET ADDRESS
1720 Nicholson Place

7. CITY OR TOWN IF RURAL, VICINITY
St. Louis

8. DESCRIPTION OF LOCATION

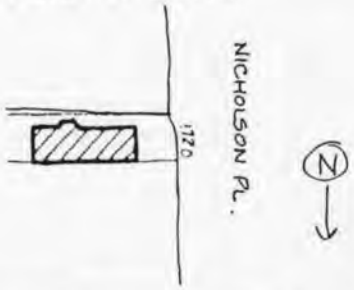

9. COORDINATES UTM
LAT
LONG

10. SITE ( ) STRUCTURE ( )
BUILDING (X) OBJECT ( )

11. ON NATIONAL REGISTER? YES (X) NO ( )

12. IS IT ELIGIBLE? YES ( ) NO ( )

13. PART OF ESTAB. HIST. DISTRICT? YES (X) NO ( )

14. DISTRICT POTENTIAL? YES ( ) NO ( )

15. NAME OF ESTABLISHED DISTRICT
Lafayette Square Historic Dist.

16. THEMATIC CATEGORY N/A

17. DATE(S) OR PERIOD 1885

18. STYLE OR DESIGN Italianate 92 19

19. ARCHITECT OR ENGINEER unknown

20. CONTRACTOR OR BUILDER unknown

21. ORIGINAL USE, IF APPARENT single family residential

22. PRESENT USE single family residential

23. OWNERSHIP PUBLIC ( ) PRIVATE (X)

24. OWNER'S NAME AND ADDRESS IF KNOWN
unknown

25. OPEN TO PUBLIC? YES ( ) NO (X)

26. LOCAL CONTACT PERSON OR ORGANIZATION
Landmarks Association of St. L.

27. OTHER SURVEYS IN WHICH INCLUDED

28. NO. OF STORIES 2

29. BASEMENT? YES (X) NO ( )

30. FOUNDATION MATERIAL stone

31. WALL CONSTRUCTION masonry bearing

32. ROOF TYPE AND MATERIAL flat

33. NO. OF BAYS Ethes 20
FRONT 3 SIDE 2

34. WALL TREATMENT brick w/stone facade

35. PLAN SHAPE rectangular

36. CHANGES (EXPLAIN IN NO. 42) ADDITION ( ) ALTERED ( ) MOVED ( )

37. CONDITION INTERIOR unknown
EXTERIOR good

38. PRESERVATION UNDERWAY? YES ( ) NO (X)

39. ENDANGERED? BY WHAT? YES ( ) NO (X)

40. VISIBLE FROM PUBLIC ROAD? YES (X) NO ( )

41. DISTANCE FROM AND FRONTAGE ON ROAD

42. FURTHER DESCRIPTION OF IMPORTANT FEATURES

Wood cornice in good condition
String course above second floor windows

43. HISTORY AND SIGNIFICANCE

44. DESCRIPTION OF ENVIRONMENT AND OUTBUILDINGS

45. SOURCES OF INFORMATION

46. PREPARED BY
Ilana Feitlowitz

47. ORGANIZATION
Landmarks Association

48. DATE

49. REVISION DATE(S)

RETURN THIS FORM WHEN COMPLETED TO: OFFICE OF HISTORIC PRESERVATION
P.O. BOX 176
JEFFERSON CITY, MISSOURI 65102
PH. 314-751-4096

IF ADDITIONAL SPACE IS NEEDED, ATTACH SEPARATE SHEET(S) TO THIS FORM

1. NO. 2. COUNTY 4. PRESENT LOCAL NAME(S) OR DESIGNATION(S) 5. OTHER NAME(S) 6. TOWNSHIP RANGE SECTION

MISSOURI OFFICE OF HISTORIC PRESERVATION

ARCHITECTURAL/HISTORIC INVENTORY SURVEY FORM SLC-AS-007-358

1. NO. 429

2. COUNTY N/A

3. LOCATION OF NEGATIVES Landmarks Assoc.

4. PRESENT LOCAL NAME(S) OR DESIGNATION(S)
1721-25 Nicholson Place

5. OTHER NAME(S)

6. SPECIFIC LEGAL LOCATION
TOWNSHIP _____ RANGE _____ SECTION _____
IF CITY OR TOWN, STREET ADDRESS
1721-25 Nicholson Place

7. CITY OR TOWN St. Louis IF RURAL, VICINITY

8. DESCRIPTION OF LOCATION

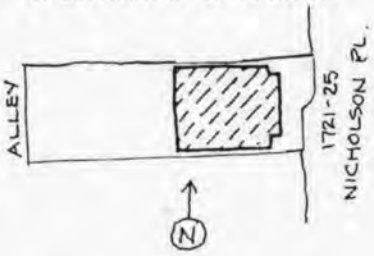

9. COORDINATES UTM
LAT
LONG

10. SITE ( ) STRUCTURE ( )
BUILDING (X) OBJECT ( )

11. ON NATIONAL REGISTER? YES (X) NO ( )

12. IS IT ELIGIBLE? YES ( ) NO ( )

13. PART OF ESTAB. HIST. DISTRICT? YES (X) NO ( )

14. DISTRICT POTENTIAL? YES ( ) NO ( )

15. NAME OF ESTABLISHED DISTRICT
Lafayette Square Historic Dist.

16. THEMATIC CATEGORY N/A

17. DATE(S) OR PERIOD 1927

18. STYLE OR DESIGN 20th century flat 53

19. ARCHITECT OR ENGINEER unknown

20. CONTRACTOR OR BUILDER Lawton Construction Co.

21. ORIGINAL USE, IF APPARENT four-family flat

22. PRESENT USE four family flat GB DR

23. OWNERSHIP PUBLIC ( ) PRIVATE (X)

24. OWNER'S NAME AND ADDRESS IF KNOWN
unknown

25. OPEN TO PUBLIC? YES ( ) NO (X)

26. LOCAL CONTACT PERSON OR ORGANIZATION
Landmarks Assoc. of St. Louis

27. OTHER SURVEYS IN WHICH INCLUDED

28. NO. OF STORIES 2

29. BASEMENT? YES (X) NO ( )

30. FOUNDATION MATERIAL brick

31. WALL CONSTRUCTION masonry bearing

32. ROOF TYPE AND MATERIAL flat Ft PR 99

33. NO. OF BAYS FRONT 4 SIDE 5

34. WALL TREATMENT yellow brick

35. PLAN SHAPE rectangular

36. CHANGES (EXPLAIN IN NO. 42) ADDITION ( ) ALTERED ( ) MOVED ( )

37. CONDITION INTERIOR unknown EXTERIOR good

38. PRESERVATION UNDERWAY? YES ( ) NO (X)

39. ENDANGERED? BY WHAT? YES ( ) NO (X)

40. VISIBLE FROM PUBLIC ROAD? YES (X) NO ( )

41. DISTANCE FROM AND FRONTAGE ON ROAD

42. FURTHER DESCRIPTION OF IMPORTANT FEATURES

Simple entry porch with balcony above, iron railings

43. HISTORY AND SIGNIFICANCE

44. DESCRIPTION OF ENVIRONMENT AND OUTBUILDINGS

45. SOURCES OF INFORMATION

46. PREPARED BY Ilana Feitlowitz

47. ORGANIZATION Landmarks Association

48. DATE

49. REVISION DATE(S)

RETURN THIS FORM WHEN COMPLETED TO: OFFICE OF HISTORIC PRESERVATION
P.O. BOX 176
JEFFERSON CITY, MISSOURI 65102
PH. 314-751-4096

IF ADDITIONAL SPACE IS NEEDED, ATTACH SEPARATE SHEET(S) TO THIS FORM

1. NO. 2. COUNTY 4. PRESENT LOCAL NAME(S) OR DESIGNATION(S) 5. OTHER NAME(S) 6. TOWNSHIP RANGE SECTION

MISSOURI OFFICE OF HISTORIC PRESERVATION

ARCHITECTURAL/HISTORIC INVENTORY SURVEY FORM SLC-AS-007-359

1. NO. 428

2. COUNTY N/A

3. LOCATION OF NEGATIVES Landmarks Assoc.

4. PRESENT LOCAL NAME(S) OR DESIGNATION(S)
1722 Nicholson Place

5. OTHER NAME(S)

6. SPECIFIC LEGAL LOCATION
TOWNSHIP _____ RANGE _____ SECTION _____
IF CITY OR TOWN, STREET ADDRESS
1722 Nicholson Place

7. CITY OR TOWN IF RURAL, VICINITY
St. Louis

8. DESCRIPTION OF LOCATION

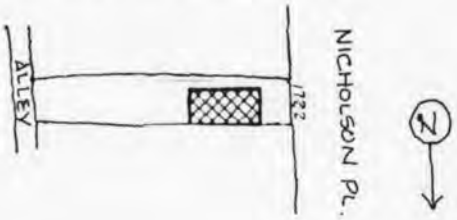

9. COORDINATES UTM
LAT
LONG

10. SITE ( ) STRUCTURE ( ) BUILDING (X) OBJECT ( )

11. ON NATIONAL REGISTER? YES (X) NO ( )

12. IS IT ELIGIBLE? YES ( ) NO ( )

13. PART OF ESTAB. HIST. DISTRICT? YES (X) NO ( )

14. DISTRICT POTENTIAL? YES ( ) NO ( )

15. NAME OF ESTABLISHED DISTRICT
Lafayette Square Historic Dist.

16. THEMATIC CATEGORY
N/A

17. DATE(S) OR PERIOD
circa 1890

18. STYLE OR DESIGN
Romanesque Revival 40 19

19. ARCHITECT OR ENGINEER
unknown

20. CONTRACTOR OR BUILDER
unknown

21. ORIGINAL USE, IF APPARENT
single family dwelling DIA

22. PRESENT USE
single family dwelling

23. OWNERSHIP PUBLIC ( ) PRIVATE (X)

24. OWNER'S NAME AND ADDRESS IF KNOWN
unknown

25. OPEN TO PUBLIC? YES ( ) NO (X)

26. LOCAL CONTACT PERSON OR ORGANIZATION
Landmarks Association

27. OTHER SURVEYS IN WHICH INCLUDED

28. NO. OF STORIES 2½

29. BASEMENT? YES (X) NO ( )

30. FOUNDATION MATERIAL
stone

31. WALL CONSTRUCTION
masonry bearing

32. ROOF TYPE AND MATERIAL
flat w/false mansard DE

33. NO. OF BAYS
FRONT 2 SIDE ? 2040

34. WALL TREATMENT
brick w/stone facade

35. PLAN SHAPE square

36. CHANGES (EXPLAIN IN NO. 42) ADDITION ( ) ALTERED ( ) MOVED ( )

37. CONDITION
INTERIOR unknown
EXTERIOR good

38. PRESERVATION UNDERWAY? YES ( ) NO (X)

39. ENDANGERED? BY WHAT? YES ( ) NO (X)

40. VISIBLE FROM PUBLIC ROAD? YES (X) NO ( )

41. DISTANCE FROM AND FRONTAGE ON ROAD

42. FURTHER DESCRIPTION OF IMPORTANT FEATURES

43. HISTORY AND SIGNIFICANCE

44. DESCRIPTION OF ENVIRONMENT AND OUTBUILDINGS

45. SOURCES OF INFORMATION

46. PREPARED BY
Ilana Feitlowitz

47. ORGANIZATION
Landmarks Assoc.

48. DATE

49. REVISION DATE(S)

RETURN THIS FORM WHEN COMPLETED TO: OFFICE OF HISTORIC PRESERVATION
P.O. BOX 176
JEFFERSON CITY, MISSOURI 65102
PH. 314-751-4096

IF ADDITIONAL SPACE IS NEEDED, ATTACH SEPARATE SHEET(S) TO THIS FORM

1. NO. | 2. COUNTY | 4. PRESENT LOCAL NAME(S) OR DESIGNATION(S) | 5. OTHER NAME(S) | 6. TOWNSHIP | RANGE | SECTION

MISSOURI OFFICE OF HISTORIC PRESERVATION

ARCHITECTURAL/HISTORIC INVENTORY SURVEY FORM SLC-AS-007-360

1. NO. 427

2. COUNTY N/A

3. LOCATION OF NEGATIVES Landmarks Assoc.

4. PRESENT LOCAL NAME(S) OR DESIGNATION(S)
1726-26a Nicholson Place

5. OTHER NAME(S)

6. SPECIFIC LEGAL LOCATION
TOWNSHIP _____ RANGE _____ SECTION _____
IF CITY OR TOWN, STREET ADDRESS
1726-26a Nicholson Place

7. CITY OR TOWN IF RURAL, VICINITY
St. Louis

8. DESCRIPTION OF LOCATION

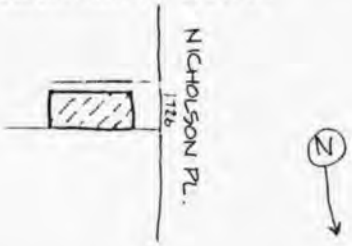

9. COORDINATES UTM
LAT
LONG

10. SITE ( ) STRUCTURE ( )
BUILDING (X) OBJECT ( )

11. ON NATIONAL REGISTER? YES (X) NO ( )

12. IS IT ELIGIBLE? YES ( ) NO ( )

13. PART OF ESTAB. HIST. DISTRICT? YES (X) NO ( )

14. DISTRICT POTENTIAL? YES ( ) NO ( )

15. NAME OF ESTABLISHED DISTRICT
Lafayette Square Historic Dist.

16. THEMATIC CATEGORY
N/A

17. DATE(S) OR PERIOD
1920

18. STYLE OR DESIGN
20th century flat 52

19. ARCHITECT OR ENGINEER
unknown

20. CONTRACTOR OR BUILDER
Home and Housing Association

21. ORIGINAL USE, IF APPARENT
Two family residential

22. PRESENT USE ST
Two family residential

23. OWNERSHIP PUBLIC ( ) PRIVATE (X)

24. OWNER'S NAME AND ADDRESS IF KNOWN
unknown

25. OPEN TO PUBLIC? YES ( ) NO (X)

26. LOCAL CONTACT PERSON OR ORGANIZATION
Landmarks Assoc. of St. Louis

27. OTHER SURVEYS IN WHICH INCLUDED

28. NO. OF STORIES 2

29. BASEMENT? YES (X) NO ( )

30. FOUNDATION MATERIAL
Stone

31. WALL CONSTRUCTION
masonry bearing

32. ROOF TYPE AND MATERIAL F+PR
flat, hip over entrance

33. NO. OF BAYS other 61 20 30
FRONT 2 SIDE 3

34. WALL TREATMENT
red brick

35. PLAN SHAPE rectangula

36. CHANGES (EXPLAIN IN NO. 42) ADDITION ( ) ALTERED ( ) MOVED ( )

37. CONDITION
INTERIOR unknown
EXTERIOR good

38. PRESERVATION UNDERWAY? YES ( ) NO (X)

39. ENDANGERED? BY WHAT? YES ( ) NO (X)

40. VISIBLE FROM PUBLIC ROAD? YES (X) NO ( )

41. DISTANCE FROM AND FRONTAGE ON ROAD

42. FURTHER DESCRIPTION OF IMPORTANT FEATURES

Half-timbered peaked roof over entrance bay.

43. HISTORY AND SIGNIFICANCE

44. DESCRIPTION OF ENVIRONMENT AND OUTBUILDINGS

45. SOURCES OF INFORMATION

46. PREPARED BY
Ilana Feitlowitz

47. ORGANIZATION
Landmarks Assoc

48. DATE

49. REVISION DATE(S)

RETURN THIS FORM WHEN COMPLETED TO: OFFICE OF HISTORIC PRESERVATION
P.O. BOX 176
JEFFERSON CITY, MISSOURI 65102
PH. 314-751-4096

IF ADDITIONAL SPACE IS NEEDED, ATTACH SEPARATE SHEET(S) TO THIS FORM

1. NO. 2. COUNTY 4. PRESENT LOCAL NAME(S) OR DESIGNATION(S) 5. OTHER NAME(S) 6. TOWNSHIP RANGE SECTION

MISSOURI OFFICE OF HISTORIC PRESERVATION

ARCHITECTURAL/HISTORIC INVENTORY SURVEY FORM SLC-AS-007-361

1. NO. 425

2. COUNTY N/A

3. LOCATION OF NEGATIVES Landmarks Assoc.

4. PRESENT LOCAL NAME(S) OR DESIGNATION(S) 1727-29 Nicholson Place

5. OTHER NAME(S)

6. SPECIFIC LEGAL LOCATION TOWNSHIP _____ RANGE _____ SECTION _____

IF CITY OR TOWN, STREET ADDRESS 1727-29 Nicholson Place

7. CITY OR TOWN St. Louis IF RURAL, VICINITY

8. DESCRIPTION OF LOCATION

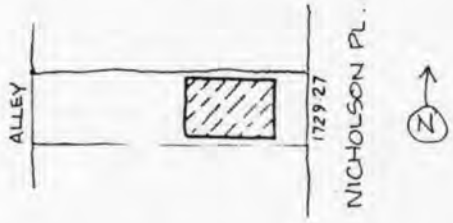

9. COORDINATES UTM
LAT
LONG

10. SITE ( ) STRUCTURE ( ) BUILDING (X) OBJECT ( )

11. ON NATIONAL REGISTER? YES (X) NO ( )

12. IS IT ELIGIBLE? YES ( ) NO ( )

13. PART OF ESTAB. HIST. DISTRICT? YES (X) NO ( )

14. DISTRICT POTENTIAL? YES ( ) NO ( )

15. NAME OF ESTABLISHED DISTRICT Lafayette Square Historic Dist.

16. THEMATIC CATEGORY N/A

17. DATE(S) OR PERIOD 1927

18. STYLE OR DESIGN 20th century flat 53

19. ARCHITECT OR ENGINEER unknown

20. CONTRACTOR OR BUILDER Lawton Construction Co.

21. ORIGINAL USE, IF APPARENT four family flat AW 6/B

22. PRESENT USE four family flat

23. OWNERSHIP PUBLIC ( ) PRIVATE (X)

24. OWNER'S NAME AND ADDRESS IF KNOWN unknown

25. OPEN TO PUBLIC? YES ( ) NO (X)

26. LOCAL CONTACT PERSON OR ORGANIZATION Landmarks Assoc. of St. Louis

27. OTHER SURVEYS IN WHICH INCLUDED

28. NO. OF STORIES 2

29. BASEMENT? YES (X) NO ( )

30. FOUNDATION MATERIAL brick

31. WALL CONSTRUCTION masonry bearing

32. ROOF TYPE AND MATERIAL flat F+PR

33. NO. OF BAYS FRONT 4 SIDE 5

34. WALL TREATMENT yellow brick

35. PLAN SHAPE rectangular

36. CHANGES (EXPLAIN IN NO. 42) ADDITION ( ) ALTERED ( ) MOVED ( )

37. CONDITION INTERIOR unknown EXTERIOR good

38. PRESERVATION UNDERWAY? YES ( ) NO (X)

39. ENDANGERED? BY WHAT? YES ( ) NO (X)

40. VISIBLE FROM PUBLIC ROAD? YES (X) NO ( )

41. DISTANCE FROM AND FRONTAGE ON ROAD

42. FURTHER DESCRIPTION OF IMPORTANT FEATURES

43. HISTORY AND SIGNIFICANCE

44. DESCRIPTION OF ENVIRONMENT AND OUTBUILDINGS

45. SOURCES OF INFORMATION

46. PREPARED BY Ilana Feitlowitz

47. ORGANIZATION Landmarks Association

48. DATE

49. REVISION DATE(S)

RETURN THIS FORM WHEN COMPLETED TO: OFFICE OF HISTORIC PRESERVATION
P.O. BOX 176
JEFFERSON CITY, MISSOURI 65102
PH. 314-751-4096

IF ADDITIONAL SPACE IS NEEDED, ATTACH SEPARATE SHEET(S) TO THIS FORM

1. NO. 2. COUNTY 4. PRESENT LOCAL NAME(S) OR DESIGNATION(S) 5. OTHER NAME(S) 6. TOWNSHIP RANGE SECTION

MISSOURI OFFICE OF HISTORIC PRESERVATION

ARCHITECTURAL/HISTORIC INVENTORY SURVEY FORM SLC-AS-007-362

1. NO. 426

2. COUNTY N/A

3. LOCATION OF NEGATIVES Landmarks Assoc.

4. PRESENT LOCAL NAME(S) OR DESIGNATION(S) 1728-28a Nicholson Place

5. OTHER NAME(S)

6. SPECIFIC LEGAL LOCATION
TOWNSHIP_____ RANGE_____ SECTION_____
IF CITY OR TOWN, STREET ADDRESS 1728-28a Nicholson Place

7. CITY OR TOWN St. Louis IF RURAL, VICINITY

8. DESCRIPTION OF LOCATION

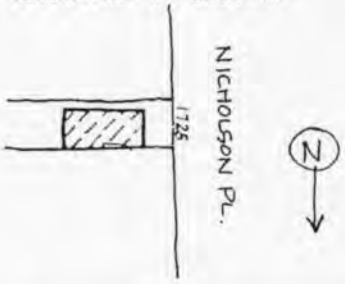

9. COORDINATES UTM
LAT
LONG

10. SITE ( ) STRUCTURE ( ) BUILDING (X) OBJECT ( )

11. ON NATIONAL REGISTER? YES (X) NO ( )

12. IS IT ELIGIBLE? YES ( ) NO ( )

13. PART OF ESTAB. HIST. DISTRICT? YES (X) NO ( )

14. DISTRICT POTENTIAL? YES ( ) NO ( )

15. NAME OF ESTABLISHED DISTRICT Lafayette Square Historic Dist.

16. THEMATIC CATEGORY N/A

17. DATE(S) OR PERIOD 1920

18. STYLE OR DESIGN 20th century flat 52

19. ARCHITECT OR ENGINEER unknown

20. CONTRACTOR OR BUILDER Home and Housing Association

21. ORIGINAL USE, IF APPARENT Two family residential DIB

22. PRESENT USE Two family residential AW

23. OWNERSHIP PUBLIC ( ) PRIVATE (X)

24. OWNER'S NAME AND ADDRESS IF KNOWN unknown

25. OPEN TO PUBLIC? YES ( ) NO (X)

26. LOCAL CONTACT PERSON OR ORGANIZATION Landmarks Association

27. OTHER SURVEYS IN WHICH INCLUDED

28. NO. OF STORIES 2

29. BASEMENT? YES (X) NO ( )

30. FOUNDATION MATERIAL stone

31. WALL CONSTRUCTION masonry bearing

32. ROOF TYPE AND MATERIAL flat Ft PR

33. NO. OF BAYS FRONT 2 SIDE 3 41

34. WALL TREATMENT red brick

35. PLAN SHAPE rectangular

36. CHANGES (EXPLAIN IN NO. 42) ADDITION ( ) ALTERED ( ) MOVED ( )

37. CONDITION INTERIOR unknown EXTERIOR good

38. PRESERVATION UNDERWAY? YES ( ) NO (X)

39. ENDANGERED? BY WHAT? YES ( ) NO (X)

40. VISIBLE FROM PUBLIC ROAD? YES (X) NO ( )

41. DISTANCE FROM AND FRONTAGE ON ROAD

42. FURTHER DESCRIPTION OF IMPORTANT FEATURES

Low pitched gable roof over entrance

43. HISTORY AND SIGNIFICANCE

44. DESCRIPTION OF ENVIRONMENT AND OUTBUILDINGS

45. SOURCES OF INFORMATION

46. PREPARED BY Ilana Feitlowitz

47. ORGANIZATION Landmarks Association

48. DATE

49. REVISION DATE(S)

RETURN THIS FORM WHEN COMPLETED TO: OFFICE OF HISTORIC PRESERVATION
P.O. BOX 176
JEFFERSON CITY, MISSOURI 65102
PH. 314-751-4096

IF ADDITIONAL SPACE IS NEEDED, ATTACH SEPARATE SHEET(S) TO THIS FORM

1. NO. 2. COUNTY 4. PRESENT LOCAL NAME(S) OR DESIGNATION(S) 5. OTHER NAME(S) 6. TOWNSHIP RANGE SECTION

MISSOURI OFFICE OF HISTORIC PRESERVATION

ARCHITECTURAL/HISTORIC INVENTORY SURVEY FORM SLC-AS-007-363

1. NO. 424

2. COUNTY N/A

3. LOCATION OF NEGATIVES Landmarks Assoc.

4. PRESENT LOCAL NAME(S) OR DESIGNATION(S) 1730 Nicholson Place

5. OTHER NAME(S)

6. SPECIFIC LEGAL LOCATION
TOWNSHIP _____ RANGE _____ SECTION _____
IF CITY OR TOWN, STREET ADDRESS 1730 Nicholson Place

7. CITY OR TOWN St. Louis IF RURAL, VICINITY

8. DESCRIPTION OF LOCATION

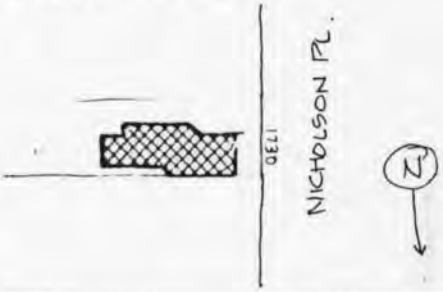

9. COORDINATES UTM
LAT
LONG

10. SITE ( ) STRUCTURE ( ) BUILDING (X) OBJECT ( )

11. ON NATIONAL REGISTER? YES (X) NO ( )

12. IS IT ELIGIBLE? YES ( ) NO ( )

13. PART OF ESTAB. HIST. DISTRICT? YES (X) NO ( )

14. DISTRICT POTENTIAL? YES ( ) NO ( )

15. NAME OF ESTABLISHED DISTRICT Lafayette Square Historic Dist.

16. THEMATIC CATEGORY N/A

17. DATE(S) OR PERIOD circa1880

18. STYLE OR DESIGN Second Empire 43 19

19. ARCHITECT OR ENGINEER unknown

20. CONTRACTOR OR BUILDER unknown

21. ORIGINAL USE, IF APPARENT single family residential

22. PRESENT USE single family residential

23. OWNERSHIP PUBLIC ( ) PRIVATE (X)

24. OWNER'S NAME AND ADDRESS IF KNOWN unknown

25. OPEN TO PUBLIC? YES ( ) NO (X)

26. LOCAL CONTACT PERSON OR ORGANIZATION Landmarks Assoc. of St. Louis

27. OTHER SURVEYS IN WHICH INCLUDED

28. NO. OF STORIES 2½

29. BASEMENT? YES (X) NO ( )

30. FOUNDATION MATERIAL stone

31. WALL CONSTRUCTION masonry bearing

32. ROOF TYPE AND MATERIAL flat w/false mansard

33. NO. OF BAYS FRONT 3 SIDE 3

34. WALL TREATMENT brick w/ stone facade

35. PLAN SHAPE irregular

36. CHANGES (EXPLAIN IN NO. 42) ADDITION ( ) ALTERED ( ) MOVED ( )

37. CONDITION INTERIOR unknown EXTERIOR fair

38. PRESERVATION UNDERWAY? YES ( ) NO (XX)

39. ENDANGERED? BY WHAT? YES ( ) NO (XX)

40. VISIBLE FROM PUBLIC ROAD? YES (X) NO ( )

41. DISTANCE FROM AND FRONTAGE ON ROAD



42. FURTHER DESCRIPTION OF IMPORTANT FEATURES

43. HISTORY AND SIGNIFICANCE

44. DESCRIPTION OF ENVIRONMENT AND OUTBUILDINGS

45. SOURCES OF INFORMATION

46. PREPARED BY Ilana Feitlowitz

47. ORGANIZATION Landmarks Association

48. DATE

49. REVISION DATE(S)

RETURN THIS FORM WHEN COMPLETED TO: OFFICE OF HISTORIC PRESERVATION
P.O. BOX 176
JEFFERSON CITY, MISSOURI 65102
PH. 314-751-4096

IF ADDITIONAL SPACE IS NEEDED, ATTACH SEPARATE SHEET(S) TO THIS FORM

1. NO. 2. COUNTY 4. PRESENT LOCAL NAME(S) OR DESIGNATION(S) 5. OTHER NAME(S) 6. TOWNSHIP RANGE SECTION

MISSOURI OFFICE OF HISTORIC PRESERVATION

ARCHITECTURAL/HISTORIC INVENTORY SURVEY FORM SLC-AS-007-364

1. NO. 423

2. COUNTY N/A

3. LOCATION OF NEGATIVES Landmarks Assoc.

4. PRESENT LOCAL NAME(S) OR DESIGNATION(S) 1731-33 Nicholson Place

5. OTHER NAME(S)

6. SPECIFIC LEGAL LOCATION
TOWNSHIP _____ RANGE _____ SECTION _____
IF CITY OR TOWN, STREET ADDRESS 1731-33 Nicholson Place

7. CITY OR TOWN St. Louis IF RURAL, VICINITY

8. DESCRIPTION OF LOCATION

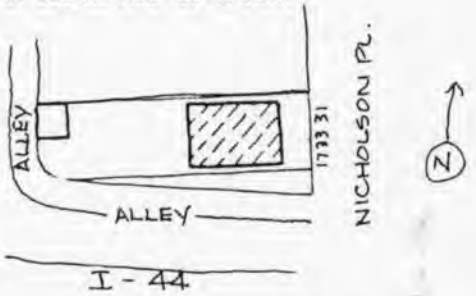

9. COORDINATES UTM
LAT
LONG

10. SITE ( ) STRUCTURE ( ) BUILDING (X) OBJECT ( )

11. ON NATIONAL REGISTER? YES (X) NO ( )

12. IS IT ELIGIBLE? YES ( ) NO ( )

13. PART OF ESTAB. HIST. DISTRICT? YES (X) NO ( )

14. DISTRICT POTENTIAL? YES ( ) NO ( )

15. NAME OF ESTABLISHED DISTRICT Lafayette Square Historic Dist.

16. THEMATIC CATEGORY N/A

17. DATE(S) OR PERIOD 1927

18. STYLE OR DESIGN 20th century flat 53

19. ARCHITECT OR ENGINEER unknown

20. CONTRACTOR OR BUILDER Lawton Construction Co.

21. ORIGINAL USE, IF APPARENT four family flat O/B

22. PRESENT USE four family flat R R1

23. OWNERSHIP PUBLIC ( ) PRIVATE (X)

24. OWNER'S NAME AND ADDRESS IF KNOWN unknown

25. OPEN TO PUBLIC? YES ( ) NO (X)

26. LOCAL CONTACT PERSON OR ORGANIZATION Landmarks Assoc. of St. Louis

27. OTHER SURVEYS IN WHICH INCLUDED

28. NO. OF STORIES 2

29. BASEMENT? YES (X) NO ( )

30. FOUNDATION MATERIAL brick

31. WALL CONSTRUCTION masonry bearing

32. ROOF TYPE AND MATERIAL flat F+ PR

33. NO. OF BAYS FRONT 4 SIDE 5 Elev. 30

34. WALL TREATMENT yellow brick

35. PLAN SHAPE rectangular

36. CHANGES (EXPLAIN IN NO. 42) ADDITION ( ) ALTERED ( ) MOVED ( )

37. CONDITION INTERIOR unknown EXTERIOR good

38. PRESERVATION UNDERWAY? YES ( ) NO (X)

39. ENDANGERED? BY WHAT? YES ( ) NO (X)

40. VISIBLE FROM PUBLIC ROAD? YES (X) NO ( )

41. DISTANCE FROM AND FRONTAGE ON ROAD

42. FURTHER DESCRIPTION OF IMPORTANT FEATURES

A

43. HISTORY AND SIGNIFICANCE

B

44. DESCRIPTION OF ENVIRONMENT AND OUTBUILDINGS

45. SOURCES OF INFORMATION

46. PREPARED BY Ilana Feitlowitz

47. ORGANIZATION Landmarks Association

48. DATE

49. REVISION DATE(S)

RETURN THIS FORM WHEN COMPLETED TO: OFFICE OF HISTORIC PRESERVATION
P.O. BOX 176
JEFFERSON CITY, MISSOURI 65102
PH. 314-751-4096

IF ADDITIONAL SPACE IS NEEDED, ATTACH SEPARATE SHEET(S) TO THIS FORM

1. NO. 2. COUNTY 4. PRESENT LOCAL NAME(S) OR DESIGNATION(S) 5. OTHER NAME(S) 6. TOWNSHIP RANGE SECTION

1721
NO

MISSOURI OFFICE OF HISTORIC PRESERVATION

ARCHITECTURAL/HISTORIC INVENTORY SURVEY FORM SLC-AS-007-365

1. NO. 430

2. COUNTY N/A

3. LOCATION NEGATIVES Landmarks Assoc.

4. PRESENT LOCAL NAME(S) OR DESIGNATION(S)
1736 Nicholson Place

5. OTHER NAME(S)

6. SPECIFIC LEGAL LOCATION
TOWNSHIP _____ RANGE _____ SECTION _____
IF CITY OR TOWN, STREET ADDRESS
1736 Nicholson Place

7. CITY OR TOWN St. Louis IF RURAL, VICINITY

8. DESCRIPTION OF LOCATION

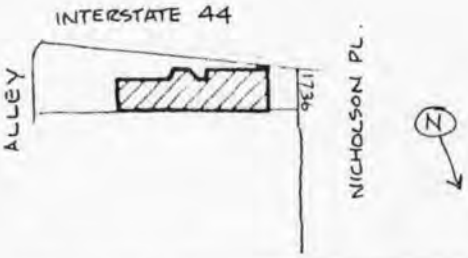

9. COORDINATES UTM
LAT
LONG

10. SITE ( ) STRUCTURE ( ) BUILDING (XX) OBJECT ( )

11. ON NATIONAL REGISTER? YES (XX) NO ( )

12. IS IT ELIGIBLE? YES ( ) NO ( )

13. PART OF ESTAB. HIST. DISTRICT? YES (XX) NO ( )

14. DISTRICT POTENTIAL? YES ( ) NO ( )

15. NAME OF ESTABLISHED DISTRICT
Lafayette Square Historic Dist.

16. THEMATIC CATEGORY N/A

17. DATE(S) OR PERIOD circa 1870

18. STYLE OR DESIGN Second Empire 43 19

19. ARCHITECT OR ENGINEER unknown

20. CONTRACTOR OR BUILDER unknown

21. ORIGINAL USE, IF APPARENT single family residential

22. PRESENT USE vacant-unfit for habitation

23. OWNERSHIP ? PUBLIC ( ) PRIVATE ( )

24. OWNER'S NAME AND ADDRESS IF KNOWN
unknown

25. OPEN TO PUBLIC? YES ( ) NO (XX)

26. LOCAL CONTACT PERSON OR ORGANIZATION
Landmarks Assoc. of St. Louis

27. OTHER SURVEYS IN WHICH INCLUDED

28. NO. OF STORIES 2½

29. BASEMENT? YES (X) NO ( )

30. FOUNDATION MATERIAL brick

31. WALL CONSTRUCTION masonry bearing

32. ROOF TYPE AND MATERIAL mansard-slatetiles

33. NO. OF BAYS FRONT 3 SIDE ? other 26

34. WALL TREATMENT brick w/ stone facade

35. PLAN SHAPE irregular

36. CHANGES (EXPLAIN IN NO. 42) ADDITION ( ) ALTERED ( ) MOVED ( )

37. CONDITION INTERIOR deteriorated EXTERIOR deteriorated

38. PRESERVATION UNDERWAY? YES ( ) NO (XX)

39. ENDANGERED? BY WHAT? YES (XX) NO ( )
natural deterioration

40. VISIBLE FROM PUBLIC ROAD? YES (XX) NO ( )

41. DISTANCE FROM AND FRONTAGE ON ROAD

42. FURTHER DESCRIPTION OF IMPORTANT FEATURES

Unusual wood cabling around doors and windows
Entire rear wall collapsed

43. HISTORY AND SIGNIFICANCE

44. DESCRIPTION OF ENVIRONMENT AND OUTBUILDINGS

45. SOURCES OF INFORMATION

46. PREPARED BY
Ilana Feitlowitz

47. ORGANIZATION
Landmarks Association

48. DATE

49. REVISION DATE(S)

RETURN THIS FORM WHEN COMPLETED TO: OFFICE OF HISTORIC PRESERVATION
P.O. BOX 176
JEFFERSON CITY, MISSOURI 65102
PH. 314-751-4096

IF ADDITIONAL SPACE IS NEEDED, ATTACH SEPARATE SHEET(S) TO THIS FORM

1. NO. 2. COUNTY 4. PRESENT LOCAL NAME(S) OR DESIGNATION(S) 5. OTHER NAME(S) 6. TOWNSHIP RANGE SECTION

MISSOURI OFFICE OF HISTORIC PRESERVATION
ARCHITECTURAL/HISTORIC INVENTORY SURVEY FORM

SLC-MS-007-366

NO. 244

COUNTY N/A

LOCATION OF NEGATIVES Landmarks Assoc.

4. PRESENT LOCAL NAME(S) OR DESIGNATION(S): 1709 Park Avenue

5. OTHER NAME(S): Park Chop Suey (restaurant)

SPECIFIC LEGAL LOCATION TOWNSHIP _____ RANGE _____ SECTION _____

IF CITY OR TOWN, STREET ADDRESS: 1709 Park Avenue

CITY OR TOWN: St. Louis IF RURAL, VICINITY

DESCRIPTION OF LOCATION

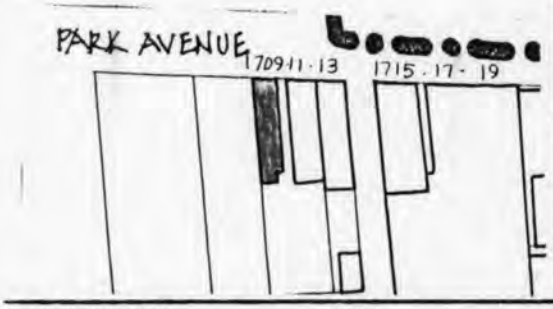

COORDINATES UTM
LAT
LONG

10. SITE ( ) STRUCTURE ( ) BUILDING (XX) OBJECT ( )

11. ON NATIONAL REGISTER? YES ( ) NO (XX)

12. IS IT ELIGIBLE? YES (XX) NO ( )

13. PART OF ESTAB. HIST. DISTRICT? YES ( ) NO (XX)

14. DISTRICT POTENTIAL? YES (XX) NO ( )

15. NAME OF ESTABLISHED DISTRICT

16. THEMATIC CATEGORY N/A

17. DATE(S) OR PERIOD circa 1890

18. STYLE OR DESIGN vernacular classicism 64

19. ARCHITECT OR ENGINEER unknown

20. CONTRACTOR OR BUILDER unknown

21. ORIGINAL USE, IF APPARENT 01 02 dwelling/commercial

22. PRESENT USE restaurant

23. OWNERSHIP PUBLIC ( ) PRIVATE (XX)

24. OWNER'S NAME AND ADDRESS IF KNOWN

25. OPEN TO PUBLIC? YES (XX) NO ( )

26. LOCAL CONTACT PERSON OR ORGANIZATION Landmarks Assoc. of St. Louis

27. OTHER SURVEYS IN WHICH INCLUDED

28. NO. OF STORIES 2

29. BASEMENT? YES (XX) NO ( )

30. FOUNDATION MATERIAL stone

31. WALL CONSTRUCTION masonry bearing

32. ROOF TYPE AND MATERIAL flat PR

33. NO. OF BAYS FRONT 3 SIDE

34. WALL TREATMENT red brick 30 59

35. PLAN SHAPE rectangular

36. CHANGES (EXPLAIN IN NO. 42) ADDITION ( ) ALTERED ( ) MOVED ( )

37. CONDITION INTERIOR unknown EXTERIOR good

38. PRESERVATION UNDERWAY? YES ( ) NO (XX)

39. ENDANGERED? BY WHAT? YES ( ) NO (XX)

40. VISIBLE FROM PUBLIC ROAD? YES (XX) NO ( )

41. DISTANCE FROM AND FRONTAGE ON ROAD

42. FURTHER DESCRIPTION OF IMPORTANT FEATURES

Two story commercial structure features stone sills, cast iron cornice over first story storefront, corbeled brick cornice and stepped parapet.

43. HISTORY AND SIGNIFICANCE

44. DESCRIPTION OF ENVIRONMENT AND OUTBUILDINGS

45. SOURCES OF INFORMATION
city records and directories, maps, and site visit

46. PREPARED BY Barbara Lang

47. ORGANIZATION Landmarks Assoc.

48. DATE 1/85

49. REVISION DATE(S) -

RETURN THIS FORM WHEN COMPLETED TO: OFFICE OF HISTORIC PRESERVATION
P.O. BOX 176
JEFFERSON CITY, MISSOURI 65102

IF ADDITIONAL SPACE IS NEEDED, ATTACH SEPARATE SHEET(S) TO THIS FORM

1. NO. 2. COUNTY 4. PRESENT LOCAL NAME(S) OR DESIGNATION(S) 5. OTHER NAME(S) 6. TOWNSHIP RANGE SECTION

ELECT
EATON
OPEN
6-DAYS

MISSOURI OFFICE OF HISTORIC PRESERVATION
ARCHITECTURAL/HISTORIC INVENTORY SURVEY FORM SLC-MS-007-367

NO. 248

4. PRESENT LOCAL NAME(S) OR DESIGNATION(S): 1711-1713 Park Avenue

COUNTY: N/A

5. OTHER NAME(S):

LOCATION OF NEGATIVES: Landmarks Assoc.

SPECIFIC LEGAL LOCATION
TOWNSHIP _____ RANGE _____ SECTION _____

IF CITY OR TOWN, STREET ADDRESS: 1711-13 Park Avenue

CITY OR TOWN: St. Louis IF RURAL, VICINITY

DESCRIPTION OF LOCATION

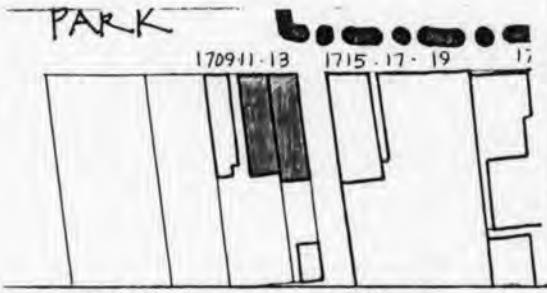

COORDINATES UTM
LAT
LONG

10. THEMATIC CATEGORY: N/A

17. DATE(S) OR PERIOD: circa 1890

18. STYLE OR DESIGN: vernacular classicism 69

19. ARCHITECT OR ENGINEER: unknown

20. CONTRACTOR OR BUILDER: unknown

21. ORIGINAL USE, IF APPARENT: commercial/dwelling

22. PRESENT USE: commercial

23. OWNERSHIP: PUBLIC ( ) PRIVATE (XX)

24. OWNER'S NAME AND ADDRESS IF KNOWN:

25. OPEN TO PUBLIC? YES ( ) NO (XX)

26. LOCAL CONTACT PERSON OR ORGANIZATION: Landmarks Assoc. of St. Louis

27. OTHER SURVEYS IN WHICH INCLUDED:

28. NO. OF STORIES: 2

29. BASEMENT? YES (XX) NO ( )

30. FOUNDATION MATERIAL: stone

31. WALL CONSTRUCTION: masonry bearing

32. ROOF TYPE AND MATERIAL: flat PR

33. NO. OF BAYS FRONT 4 SIDE 9 30

34. WALL TREATMENT: red brick

35. PLAN SHAPE: rectangular

36. CHANGES (EXPLAIN IN NO. 42): ADDITION ( ) ALTERED ( ) MOVED ( )

37. CONDITION INTERIOR: unknown EXTERIOR: good

38. PRESERVATION UNDERWAY? YES ( ) NO (XX)

39. ENDANGERED? BY WHAT? YES ( ) NO (XX)

40. VISIBLE FROM PUBLIC ROAD? YES (XX) NO ( )

41. DISTANCE FROM AND FRONTAGE ON ROAD:

9. SITE ( ) STRUCTURE ( ) BUILDING (XX) OBJECT ( )

11. ON NATIONAL REGISTER? YES ( ) NO (XX)

12. IS IT ELIGIBLE? YES (XX) NO ( )

13. PART OF ESTAB. HIST. DISTRICT? YES ( ) NO (XX)

14. DISTRICT POTENTIAL? YES (XX) NO ( )

15. NAME OF ESTABLISHED DISTRICT

42. FURTHER DESCRIPTION OF IMPORTANT FEATURES

Two story red brick commercial structure features two storefronts, both of which have been alterd, on the lower story. A cast iron cornice is employed over the storefronts, and second story windows are embellished with stone sills and sill brackets, and pierced work wood infill panels. Corbeled, denticulated brick cornice features sawtooth work.

43. HISTORY AND SIGNIFICANCE

44. DESCRIPTION OF ENVIRONMENT AND OUTBUILDINGS

45. SOURCES OF INFORMATION

city records and directories, maps, and site visit

46. PREPARED BY: Barbara Lang

47. ORGANIZATION: Landmarks Assoc.

48. DATE: 1/85

49. REVISION DATE(S): -

RETURN THIS FORM WHEN COMPLETED TO: OFFICE OF HISTORIC PRESERVATION
P.O. BOX 176
JEFFERSON CITY, MISSOURI 65102

IF ADDITIONAL SPACE IS NEEDED, ATTACH SEPARATE SHEET(S) TO THIS FORM

1. NO. 2. COUNTY 4. PRESENT LOCAL NAME(S) OR DESIGNATION(S) 5. OTHER NAME(S) 6. TOWNSHIP RANGE SECTION

ELECT
EATON
OPEN
6 DAYS

MISSOURI OFFICE OF HISTORIC PRESERVATION

ARCHITECTURAL/HISTORIC INVENTORY SURVEY FORM SLC-MS-007-368

1. NO. 250

2. COUNTY N/A

3. LOCATION OF NEGATIVES Landmarks Association

4. PRESENT LOCAL NAME(S) OR DESIGNATION(S) 1715 Park Avenue

5. OTHER NAME(S)

6. SPECIFIC LEGAL LOCATION TOWNSHIP _____ RANGE _____ SECTION _____

IF CITY OR TOWN, STREET ADDRESS 1715 Park Avenue

7. CITY OR TOWN St. Louis IF RURAL, VICINITY

8. DESCRIPTION OF LOCATION

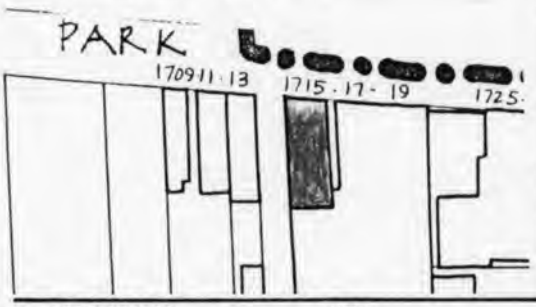

9. COORDINATES UTM
LAT
LONG

10. SITE ( ) STRUCTURE ( ) BUILDING (XX) OBJECT ( )

11. ON NATIONAL REGISTER? YES (XX) NO ( )

12. IS IT ELIGIBLE? YES ( ) NO ( )

13. PART OF ESTAB. HIST. DISTRICT? YES (XX) NO ( )

14. DISTRICT POTENTIAL? YES ( ) NO ( )

15. NAME OF ESTABLISHED DISTRICT Lafayette Square Hist. Dist.

16. THEMATIC CATEGORY N/A

17. DATE(S) OR PERIOD 1901

18. STYLE OR DESIGN vernacular classicism/20th cen. commercial

19. ARCHITECT OR ENGINEER unknown

20. CONTRACTOR OR BUILDER unknown

21. ORIGINAL USE, IF APPARENT unknown

22. PRESENT USE office space

23. OWNERSHIP PUBLIC ( ) PRIVATE (XX)

24. OWNER'S NAME AND ADDRESS IF KNOWN

25. OPEN TO PUBLIC? YES ( ) NO (XXX)

26. LOCAL CONTACT PERSON OR ORGANIZATION Landmarks Assoc. of St. Louis

27. OTHER SURVEYS IN WHICH INCLUDED

28. NO. OF STORIES 2

29. BASEMENT? YES (XXX) NO ( )

30. FOUNDATION MATERIAL stone

31. WALL CONSTRUCTION masonry bearing

32. ROOF TYPE AND MATERIAL flat

33. NO. OF BAYS FRONT 3 SIDE

34. WALL TREATMENT red brick

35. PLAN SHAPE rectangular

36. CHANGES (EXPLAIN IN NO. 42) ADDITION ( ) ALTERED (XX) MOVED ( )

37. CONDITION INTERIOR unknown EXTERIOR fair

38. PRESERVATION UNDERWAY? YES (XXX) NO ( )

39. ENDANGERED? BY WHAT? YES ( ) NO (X)

40. VISIBLE FROM PUBLIC ROAD? YES (X) NO ( )

41. DISTANCE FROM AND FRONTAGE ON ROAD

42. FURTHER DESCRIPTION OF IMPORTANT FEATURES

-terra cotta inset panels at cornice level feature fleur-de-lis pattern/brick denticulated cornice

-original segmentally-arched windows on second story partially bricked-in.

43. HISTORY AND SIGNIFICANCE

This two-story brick structure was completed in 1901 for John and Dorthea Bastam.

44. DESCRIPTION OF ENVIRONMENT AND OUTBUILDINGS

45. SOURCES OF INFORMATION

city records and directories, maps, and site visit

46. PREPARED BY Barbara Lang

47. ORGANIZATION Landmarks Assoc.

48. DATE 1/85

49. REVISION DATE(S)

RETURN THIS FORM WHEN COMPLETED TO: OFFICE OF HISTORIC PRESERVATION
P.O. BOX 176
JEFFERSON CITY, MISSOURI 65102
PH. 314-751-4096

IF ADDITIONAL SPACE IS NEEDED, ATTACH SEPARATE SHEET(S) TO THIS FORM

1. NO. 2. COUNTY 4. PRESENT LOCAL NAME(S) OR DESIGNATION(S) 5. OTHER NAME(S) 6. TOWNSHIP RANGE SECTION

SINCE 1916 THE NIESEL CO.
GASOLINE
FUEL OIL & COAL

MISSOURI OFFICE OF HISTORIC PRESERVATION

ARCHITECTURAL/HISTORIC INVENTORY SURVEY FORM SLC-AS-007-369

NO. 246

COUNTY N/A

LOCATION OF NEGATIVES Landmarks Assoc.

4. PRESENT LOCAL NAME(S) OR DESIGNATION(S): 1717=1719 Park Avenue

5. OTHER NAME(S): The Kiesel Co.

SPECIFIC LEGAL LOCATION
TOWNSHIP _____ RANGE _____ SECTION _____

IF CITY OR TOWN, STREET ADDRESS: 1717-19 Park Avenue

CITY OR TOWN: St. Louis IF RURAL, VICINITY

DESCRIPTION OF LOCATION

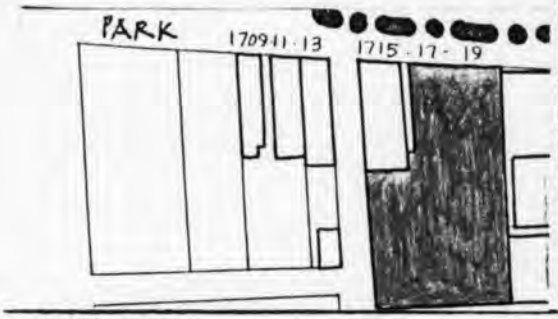

COORDINATES UTM
LAT
LONG

10. SITE ( ) STRUCTURE ( ) BUILDING (XX) OBJECT ( )

11. ON NATIONAL REGISTER? YES ( ) NO (XX)

12. IS IT ELIGIBLE? YES (XX) NO ( )

13. PART OF ESTAB. HIST. DISTRICT? YES ( ) NO (XX)

14. DISTRICT POTENTIAL? YES (XX) NO ( )

15. NAME OF ESTABLISHED DISTRICT

16. THEMATIC CATEGORY: N/A

17. DATE(S) OR PERIOD: circa 1880

18. STYLE OR DESIGN: vernacular classicism 69

19. ARCHITECT OR ENGINEER: unknown

20. CONTRACTOR OR BUILDER: unknown

21. ORIGINAL USE, IF APPARENT: commercial

22. PRESENT USE: same

23. OWNERSHIP: PUBLIC ( ) PRIVATE (XX)

24. OWNER'S NAME AND ADDRESS IF KNOWN

25. OPEN TO PUBLIC? YES ( ) NO (XX)

26. LOCAL CONTACT PERSON OR ORGANIZATION: Landmarks Assoc. of St. Louis

27. OTHER SURVEYS IN WHICH INCLUDED

28. NO. OF STORIES 2

29. BASEMENT? YES (XX) NO ( )

30. FOUNDATION MATERIAL: stone

31. WALL CONSTRUCTION: masonry bearing

32. ROOF TYPE AND MATERIAL: flat PR

33. NO. OF BAYS 30 FRONT 4 SIDE

34. WALL TREATMENT: red brick

35. PLAN SHAPE: rectangular

36. CHANGES (EXPLAIN IN NO. 42): ADDITION ( ) ALTERED (XX) MOVED ( )

37. CONDITION INTERIOR unknown EXTERIOR good

38. PRESERVATION UNDERWAY? YES (XX) NO ( )

39. ENDANGERED? BY WHAT? YES ( ) NO (XX)

40. VISIBLE FROM PUBLIC ROAD? YES (XX) NO ( )

41. DISTANCE FROM AND FRONTAGE ON ROAD

42. FURTHER DESCRIPTION OF IMPORTANT FEATURES

Two story brick commercial structure features large central garage bay flanked by six rectangular sash windows with stone sills on the lower story. Original segmentally arched window pairs on second story have been partially filled in; smaller rectangular sash windows are currently employed. Windows on second story capped by blind segmental arches. Corbeled brick cornice featured above.

43. HISTORY AND SIGNIFICANCE

This commercial structure was constructed before 1883, as it is illustrated on G.M. Hopkin's 1883 map of Lafayette Square.

44. DESCRIPTION OF ENVIRONMENT AND OUTBUILDINGS

45. SOURCES OF INFORMATION: city records and directories, maps, and site visit

46. PREPARED BY: Barbara Lang

47. ORGANIZATION: Landmarks Assoc.

48. DATE: 1/85

49. REVISION DATE(S): -

RETURN THIS FORM WHEN COMPLETED TO: OFFICE OF HISTORIC PRESERVATION, P.O. BOX 176, JEFFERSON CITY, MISSOURI 65102

IF ADDITIONAL SPACE IS NEEDED, ATTACH SEPARATE SHEET(S) TO THIS FORM

1. NO. 2. COUNTY 4. PRESENT LOCAL NAME(S) OR DESIGNATION(S) 5. OTHER NAME(S) 6. TOWNSHIP RANGE SECTION

SINCE 1896 THE KIESEL CO.
GASOLINE
L OIL & COAL

MISSOURI OFFICE OF HISTORIC PRESERVATION

ARCHITECTURAL/HISTORIC INVENTORY SURVEY FORM SLC-AS-007-370

1. NO. 228

2. COUNTY N/A

3. LOCATION OF NEGATIVES Landmarks Assoc.

4. PRESENT LOCAL NAME(S) OR DESIGNATION(S)
1725-27 Park Avenue

5. OTHER NAME(S)
Ronayne's Restaurant

6. SPECIFIC LEGAL LOCATION
TOWNSHIP _____ RANGE _____ SECTION _____
IF CITY OR TOWN, STREET ADDRESS
1725-27 Park Avenue

7. CITY OR TOWN St. Louis IF RURAL, VICINITY

8. DESCRIPTION

9. COORDINATES UTM
LAT
LONG

10. SITE ( ) STRUCTURE ( ) BUILDING (XX) OBJECT ( )

11. ON NATIONAL REGISTER? YES (XX) NO ( )

12. IS IT ELIGIBLE? YES ( ) NO ( )

13. PART OF ESTAB. HIST. DISTRICT? YES (XX) NO ( )

14. DISTRICT POTENTIAL? YES ( ) NO ( )

15. NAME OF ESTABLISHED DISTRICT
Lafayette Square Hist. Dist.

16. THEMATIC CATEGORY N/A

17. DATE(S) OR PERIOD 1890

18. STYLE OR DESIGN Italianate 63

19. ARCHITECT OR ENGINEER unknown

20. CONTRACTOR OR BUILDER unknown

21. ORIGINAL USE, IF APPARENT manufacturing 10A 02

22. PRESENT USE restaurant

23. OWNERSHIP PUBLIC ( ) PRIVATE (X)

24. OWNER'S NAME AND ADDRESS IF KNOWN

25. OPEN TO PUBLIC? YES (X) NO ( )

26. LOCAL CONTACT PERSON OR ORGANIZATION
Landmarks Assoc. St. Louis

27. OTHER SURVEYS IN WHICH INCLUDED

28. NO. OF STORIES 3

29. BASEMENT? YES (XX) NO ( )

30. FOUNDATION MATERIAL stone

31. WALL CONSTRUCTION masonry bearing

32. ROOF TYPE AND MATERIAL flat PR

33. NO. OF BAYS FRONT 4 SIDE 3 & 5 90 20 36

34. WALL TREATMENT red brick 30 59

35. PLAN SHAPE rectangular

36. CHANGES (EXPLAIN IN NO. 42) ADDITION ( ) ALTERED (X) MOVED ( )

37. CONDITION INTERIOR good EXTERIOR good

38. PRESERVATION UNDERWAY? YES (XX) NO ( )

39. ENDANGERED? BY WHAT? YES ( ) NO (X)

40. VISIBLE FROM PUBLIC ROAD? YES (XX) NO ( )

41. DISTANCE FROM AND FRONTAGE ON ROAD

42. FURTHER DESCRIPTION OF IMPORTANT FEATURES

This large, two-story commercial structure features segmentally arched, two-over-two sash windows with stone sills throughout, and a cast iron storefront with three twenty-light display windows and a beveled corner entrance on the lower story. Modillioned wood cornice returns around S. 18th Street facade, where it (cont.)

228 A

43. HISTORY AND SIGNIFICANCE

This prominent corner structure was built for the Anheuser Busch Brewing Comany in 1890.

228 B

44. DESCRIPTION OF ENVIRONMENT AND OUTBUILDINGS

45. SOURCES OF INFORMATION
city records and directories, maps, and site visit

46. PREPARED BY Barbara Lang

47. ORGANIZATION Landmarks Assoc.

48. DATE 1/85

49. REVISION DATE(S)

RETURN THIS FORM WHEN COMPLETED TO: OFFICE OF HISTORIC PRESERVATION
P.O. BOX 176
JEFFERSON CITY, MISSOURI 65102
PH. 314-751-4096

IF ADDITIONAL SPACE IS NEEDED, ATTACH SEPARATE SHEET(S) TO THIS FORM

1. NO. 2. COUNTY 4. PRESENT LOCAL NAME(S) OR DESIGNATION(S) 5. OTHER NAME(S) 6. TOWNSHIP RANGE SECTION

SLC-AS-004-370

is continued in form by a brick, corbeled cornice. South 18th Street entrance enframed by exaggerated brick relieving arch with stone keystone. Pronounced entry bay further embellished by Anheuser Busch logo (American Eagle entwined with letter "A") on second story, and raised parapet above. All lower story windows on S. 18th Street facade are boarded.

SINC

RESTAURANT
PUB

MISSOURI OFFICE OF HISTORIC PRESERVATION

ARCHITECTURAL/HISTORIC INVENTORY SURVEY FORM SLC-AS-007-371

1. NO. 264

2. COUNTY N/A

3. LOCATION OF NEGATIVES Landmarks Assoc.

4. PRESENT LOCAL NAME(S) OR DESIGNATION(S) 1726 Park Avenue

5. OTHER NAME(S)

6. SPECIFIC LEGAL LOCATION
TOWNSHIP _____ RANGE _____ SECTION _____
IF CITY OR TOWN, STREET ADDRESS
1726 Park Avenue

7. CITY OR TOWN IF RURAL, VICINITY
St. Louis

8. DESCRIPTION OF LOCATION

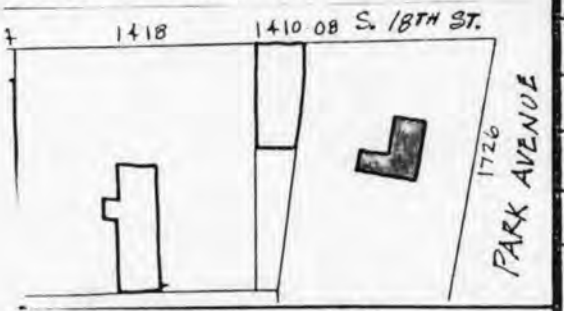

9. COORDINATES UTM
LAT
LONG

10. SITE ( ) STRUCTURE ( ) BUILDING (X) OBJECT ( )

11. ON NATIONAL REGISTER? YES ( ) NO (XX)

12. IS IT ELIGIBLE? YES ( ) NO (X)

13. PART OF ESTAB. HIST. DISTRICT? YES (XX) NO ( )

14. DISTRICT POTENTIAL? YES ( ) NO ( )

15. NAME OF ESTABLISHED DISTRICT
Lafayette Square Historic Dist.

16. THEMATIC CATEGORY non-contributing

17. DATE(S) OR PERIOD 1939

18. STYLE OR DESIGN 20th cen. commercial service station

19. ARCHITECT OR ENGINEER unknown

20. CONTRACTOR OR BUILDER A.R. Leon

21. ORIGINAL USE, IF APPARENT service (gas) station

22. PRESENT USE same

23. OWNERSHIP PUBLIC ( ) PRIVATE (X)

24. OWNER'S NAME AND ADDRESS IF KNOWN

25. OPEN TO PUBLIC? YES (X) NO ( )

26. LOCAL CONTACT PERSON OR ORGANIZATION Landmarks Assoc. of St. Louis

27. OTHER SURVEYS IN WHICH INCLUDED

28. NO. OF STORIES 1

29. BASEMENT? YES ( ) NO (XX)

30. FOUNDATION MATERIAL concrete

31. WALL CONSTRUCTION masonry bearing

32. ROOF TYPE AND MATERIAL flat

33. NO. OF BAYS FRONT SIDE

34. WALL TREATMENT red brick

35. PLAN SHAPE rectangular

36. CHANGES (EXPLAIN IN NO. 42) ADDITION ( ) ALTERED ( ) MOVED ( )

37. CONDITION INTERIOR unknown EXTERIOR good

38. PRESERVATION UNDERWAY? YES (X) NO ( )

39. ENDANGERED? BY WHAT? YES ( ) NO (X)

40. VISIBLE FROM PUBLIC ROAD? YES (XX) NO ( )

41. DISTANCE FROM AND FRONTAGE ON ROAD

42. FURTHER DESCRIPTION OF IMPORTANT FEATURES

43. HISTORY AND SIGNIFICANCE

This structure was built in 1939 by contractor A.R. Leon for the Marilyn Real Estate and Investment Co.

44. DESCRIPTION OF ENVIRONMENT AND OUTBUILDINGS

45. SOURCES OF INFORMATION
city records and directories, mpas, and site visit

46. PREPARED BY Barbara Lang

47. ORGANIZATION Landmarks Association

48. DATE 1/85

49. REVISION DATE(S)

RETURN THIS FORM WHEN COMPLETED TO: OFFICE OF HISTORIC PRESERVATION
P.O. BOX 176
JEFFERSON CITY, MISSOURI 65102
PH. 314-751-4096

IF ADDITIONAL SPACE IS NEEDED, ATTACH SEPARATE SHEET(S) TO THIS FORM

1. NO. 2. COUNTY 4. PRESENT LOCAL NAME(S) OR DESIGNATION(S) 5. OTHER NAME(S) 6. TOWNSHIP RANGE SECTION

MISSOURI OFFICE OF HISTORIC PRESERVATION

ARCHITECTURAL/HISTORIC INVENTORY SURVEY FORM SLC-AS-007-372

1. NO. 263

2. COUNTY N/A

3. LOCATION OF NEGATIVES Landmarks Assoc.

4. PRESENT LOCAL NAME(S) OR DESIGNATION(S)
1800-02 Park Avenue

5. OTHER NAME(S)

6. SPECIFIC LEGAL LOCATION
TOWNSHIP _____ RANGE _____ SECTION _____
IF CITY OR TOWN, STREET ADDRESS
1800-02 Park Avenue

7. CITY OR TOWN IF RURAL, VICINITY
St. Louis

8. DESCRIPTION OF LOCATION

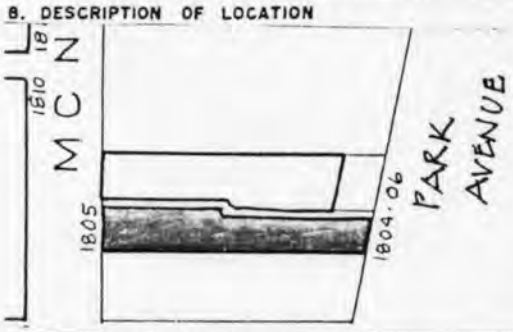

9. COORDINATES UTM
LAT
LONG

10. SITE ( ) STRUCTURE ( ) BUILDING (X) OBJECT ( )

11. ON NATIONAL REGISTER? YES ( ) NO (X)

12. IS IT ELIGIBLE? YES ( ) NO (XX)

13. PART OF ESTAB. HIST. DISTRICT? YES (XX) NO ( )

14. DISTRICT POTENTIAL? YES ( ) NO ( )

15. NAME OF ESTABLISHED DISTRICT
Lafayette Square Historic District

16. THEMATIC CATEGORY
N/A

17. DATE(S) OR PERIOD
1937-40

18. STYLE OR DESIGN
20th century commercial

19. ARCHITECT OR ENGINEER
unknown

20. CONTRACTOR OR BUILDER
L. Hummerk/V.M. Higbee Co.

21. ORIGINAL USE, IF APPARENT
warehouse

22. PRESENT USE
same

23. OWNERSHIP PUBLIC ( ) PRIVATE (X)

24. OWNER'S NAME AND ADDRESS IF KNOWN

25. OPEN TO PUBLIC? YES ( ) NO (XX)

26. LOCAL CONTACT PERSON OR ORGANIZATION
Landmarks Assoc. of St. Louis

27. OTHER SURVEYS IN WHICH INCLUDED

28. NO. OF STORIES 1

29. BASEMENT? YES ( ) NO (XX)

30. FOUNDATION MATERIAL

31. WALL CONSTRUCTION
masonry bearing

32. ROOF TYPE AND MATERIAL
falt

33. NO. OF BAYS FRONT SIDE

34. WALL TREATMENT
red brick

35. PLAN SHAPE rectangular

36. CHANGES (EXPLAIN IN NO. 42) ADDITION (X) ALTERED ( ) MOVED ( )

37. CONDITION INTERIOR unknown EXTERIOR good

38. PRESERVATION UNDERWAY? YES (XX) NO ( )

39. ENDANGERED? BY WHAT? YES ( ) NO (XX)

40. VISIBLE FROM PUBLIC ROAD? YES (XX) NO ( )

41. DISTANCE FROM AND FRONTAGE ON ROAD

42. FURTHER DESCRIPTION OF IMPORTANT FEATURES

43. HISTORY AND SIGNIFICANCE

The first warehouse was constructed on this property by contractor L. Hummerk for the Margarrte Zeibig estste in 1937. An addition to the structre was built in 1940 for owner Charles Lapping by the V.M. Higbee Construction Co.

44. DESCRIPTION OF ENVIRONMENT AND OUTBUILDINGS

45. SOURCES OF INFORMATION
city records and directories, maps, and site visit

46. PREPARED BY
Barbara Lang

47. ORGANIZATION
Landmarks Assoc.

48. DATE 1/85

49. REVISION DATE(S)

RETURN THIS FORM WHEN COMPLETED TO: OFFICE OF HISTORIC PRESERVATION
P.O. BOX 176
JEFFERSON CITY, MISSOURI 65102
PH. 314-751-4096

IF ADDITIONAL SPACE IS NEEDED, ATTACH SEPARATE SHEET(S) TO THIS FORM

1. NO. 2. COUNTY 4. PRESENT LOCAL NAME(S) OR DESIGNATION(S) 5. OTHER NAME(S) 6. TOWNSHIP RANGE SECTION

MISSOURI OFFICE OF HISTORIC PRESERVATION

ARCHITECTURAL/HISTORIC INVENTORY SURVEY FORM SLC-AS-007-373

1. NO. 241

2. COUNTY

3. LOCATION OF NEGATIVES

4. PRESENT LOCAL NAME(S) OR DESIGNATION(S)

5. OTHER NAME(S)

6. SPECIFIC LEGAL LOCATION
TOWNSHIP _____ RANGE _____ SECTION _____
IF CITY OR TOWN, STREET ADDRESS
1801 Park (rear)

7. CITY OR TOWN IF RURAL, VICINITY
St. Louis

8. DESCRIPTION OF LOCATION

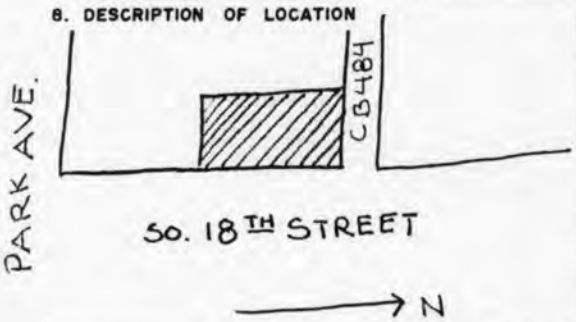

9. COORDINATES UTM
LAT
LONG

10. SITE ( ) STRUCTURE ( )
BUILDING (X) OBJECT ( )

11. ON NATIONAL REGISTER? YES ( ) NO ( )

12. IS IT ELIGIBLE? YES ( ) NO ( )

13. PART OF ESTAB. HIST. DISTRICT? YES (X) NO ( )

14. DISTRICT POTENTIAL? YES ( ) NO ( )

15. NAME OF ESTABLISHED DISTRICT
Lafayette Square: City, Nat'l Reg.

16. THEMATIC CATEGORY

17. DATE(S) OR PERIOD
20th cent.

18. STYLE OR DESIGN
garage

19. ARCHITECT OR ENGINEER

20. CONTRACTOR OR BUILDER

21. ORIGINAL USE, IF APPARENT

22. PRESENT USE

23. OWNERSHIP PUBLIC ( ) PRIVATE ( )

24. OWNER'S NAME AND ADDRESS IF KNOWN

25. OPEN TO PUBLIC? YES ( ) NO ( )

26. LOCAL CONTACT PERSON OR ORGANIZATION
owner

27. OTHER SURVEYS IN WHICH INCLUDED

28. NO. OF STORIES 1

29. BASEMENT? YES ( ) NO (X)

30. FOUNDATION MATERIAL

31. WALL CONSTRUCTION
masonry/concrete bl.

32. ROOF TYPE AND MATERIAL
flat/?

33. NO. OF BAYS FRONT 1 SIDE 4

34. WALL TREATMENT
brick/concrete block

35. PLAN SHAPE rect.

36. CHANGES (EXPLAIN IN NO. 42) ADDITION ( ) ALTERED (X) MOVED ( )

37. CONDITION INTERIOR unknown
EXTERIOR good

38. PRESERVATION UNDERWAY? YES (X) NO ( )

39. ENDANGERED? BY WHAT? YES ( ) NO (X)

40. VISIBLE FROM PUBLIC ROAD? YES (X) NO ( )

41. DISTANCE FROM AND FRONTAGE ON ROAD

42. FURTHER DESCRIPTION OF IMPORTANT FEATURES

Concrete block face on Park may not be orign. Brick is painted. Diamond pattern in cornice area.

43. HISTORY AND SIGNIFICANCE

44. DESCRIPTION OF ENVIRONMENT AND OUTBUILDINGS

This is an outbuilding.

45. SOURCES OF INFORMATION

Visit to site.

46. PREPARED BY
Debbie Wafer

47. ORGANIZATION
Landmarks Assoc.

48. DATE 11/84

49. REVISION DATE(S)

RETURN THIS FORM WHEN COMPLETED TO: OFFICE OF HISTORIC PRESERVATION
P.O. BOX 176
JEFFERSON CITY, MISSOURI 65102
PH. 314-751-4096

IF ADDITIONAL SPACE IS NEEDED, ATTACH SEPARATE SHEET(S) TO THIS FORM

1. NO. 2. COUNTY 4. PRESENT LOCAL NAME(S) OR DESIGNATION(S) 5. OTHER NAME(S) 6. TOWNSHIP RANGE SECTION

MISSOURI OFFICE OF HISTORIC PRESERVATION

ARCHITECTURAL/HISTORIC INVENTORY SURVEY FORM SLC-A5-007-344

1. NO. 262

2. COUNTY N/A

3. LOCATION OF NEGATIVES Landmarks Assoc.

4. PRESENT LOCAL NAME(S) OR DESIGNATION(S)
1806 Park Avenue

5. OTHER NAME(S)

6. SPECIFIC LEGAL LOCATION
TOWNSHIP _____ RANGE _____ SECTION _____
IF CITY OR TOWN, STREET ADDRESS
1806 Park Avenue

7. CITY OR TOWN IF RURAL, VICINITY
St. Louis

8. DESCRIPTION OF LOCATION

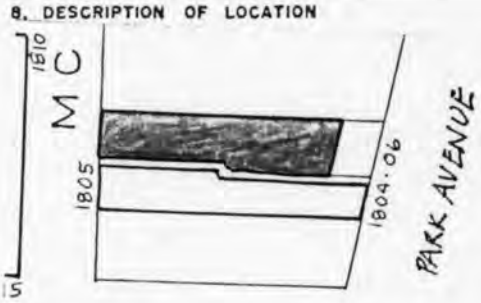

9. COORDINATES UTM
LAT
LONG

10. SITE ( ) STRUCTURE ( )
BUILDING (XX) OBJECT ( )

11. ON NATIONAL REGISTER? YES ( ) NO (XX)

12. IS IT ELIGIBLE? YES ( ) NO (XX)

13. PART OF ESTAB. HIST. DISTRICT? YES (XX) NO ( )

14. DISTRICT POTENTIAL? YES ( ) NO ( )

15. NAME OF ESTABLISHED DISTRICT
Lafayette Square Historic District

16. THEMATIC CATEGORY
non-contributing

17. DATE(S) OR PERIOD
1966

18. STYLE OR DESIGN
20th century commercial

19. ARCHITECT OR ENGINEER
unknown

20. CONTRACTOR OR BUILDER
Gamble Construction Co.

21. ORIGINAL USE, IF APPARENT
warehouse

22. PRESENT USE
same

23. OWNERSHIP PUBLIC ( ) PRIVATE (XX)

24. OWNER'S NAME AND ADDRESS IF KNOWN

25. OPEN TO PUBLIC? YES ( ) NO (XX)

26. LOCAL CONTACT PERSON OR ORGANIZATION
Landmarks Assoc. of St. Louis

27. OTHER SURVEYS IN WHICH INCLUDED

28. NO. OF STORIES 1

29. BASEMENT? YES ( ) NO (XX)

30. FOUNDATION MATERIAL
concrete

31. WALL CONSTRUCTION
masonry bearing

32. ROOF TYPE AND MATERIAL
flat

33. NO. OF BAYS FRONT SIDE

34. WALL TREATMENT
concrete block

35. PLAN SHAPE
rectangular

36. CHANGES (EXPLAIN IN NO. 42) ADDITION ( ) ALTERED ( ) MOVED ( )

37. CONDITION
INTERIOR unknown
EXTERIOR good

38. PRESERVATION UNDERWAY? YES (XX) NO ( )

39. ENDANGERED? BY WHAT? YES ( ) NO (XX)

40. VISIBLE FROM PUBLIC ROAD? YES (XX) NO ( )

41. DISTANCE FROM AND FRONTAGE ON ROAD

42. FURTHER DESCRIPTION OF IMPORTANT FEATURES

PHOTO MUST BE PROVIDED

43. HISTORY AND SIGNIFICANCE

This concrete block warehouse was constructed in 1966 by the Gamble Construction Co. for owner Western Wire Products Inc. at a cost of $27,000.

44. DESCRIPTION OF ENVIRONMENT AND OUTBUILDINGS

45. SOURCES OF INFORMATION
city records and directories, maps, and site visit

46. PREPARED BY
Barbara Lang

47. ORGANIZATION
Landmarks Assoc.

48. DATE 1/85

49. REVISION DATE(S)

RETURN THIS FORM WHEN COMPLETED TO: OFFICE OF HISTORIC PRESERVATION
P.O. BOX 176
JEFFERSON CITY, MISSOURI 65102
PH. 314-751-4096

IF ADDITIONAL SPACE IS NEEDED, ATTACH SEPARATE SHEET(S) TO THIS FORM

1. NO. 2. COUNTY 4. PRESENT LOCAL NAME(S) OR DESIGNATION(S) 5. OTHER NAME(S) 6. TOWNSHIP RANGE SECTION

MISSOURI OFFICE OF HISTORIC PRESERVATION
ARCHITECTURAL/HISTORIC INVENTORY SURVEY FORM SLC-AS-0074-375

NO. 242

COUNTY N/A

LOCATION OF NEGATIVES Landmarks Assoc.

4. PRESENT LOCAL NAME(S) OR DESIGNATION(S)
1817-19 Park Avenue
mo-84-00127
688-403-031

5. OTHER NAME(S)

SPECIFIC LEGAL LOCATION
TOWNSHIP _____ RANGE _____ SECTION _____
IF CITY OR TOWN, STREET ADDRESS
1817-19 Park Avenue

CITY OR TOWN IF RURAL, VICINITY
St. Louis

DESCRIPTION OF LOCATION



COORDINATES UTM
LAT
LONG

SITE ( ) STRUCTURE ( )
BUILDING (XX) OBJECT ( )

11. ON NATIONAL REGISTER? YES (XX) NO ( )
12. IS IT ELIGIBLE? YES ( ) NO ( )
13. PART OF ESTAB. HIST. DISTRICT? YES (XX) NO ( )
14. DISTRICT POTENTIAL? YES ( ) NO ( )

15. NAME OF ESTABLISHED DISTRICT
Lafayette Square Historic District

16. THEMATIC CATEGORY
N/A

17. DATE(S) OR PERIOD
circa 1910

18. STYLE OR DESIGN
20th century commercial 67

19. ARCHITECT OR ENGINEER
unknown

20. CONTRACTOR OR BUILDER
unknown

21. ORIGINAL USE, IF APPARENT
commercial D2E

22. PRESENT USE
same R1

23. OWNERSHIP PUBLIC ( ) PRIVATE (XX)

24. OWNER'S NAME AND ADDRESS IF KNOWN

25. OPEN TO PUBLIC? YES ( ) NO (XX)

26. LOCAL CONTACT PERSON OR ORGANIZATION
Landmarks Assoc. of St. Louis

27. OTHER SURVEYS IN WHICH INCLUDED

28. NO. OF STORIES 2

29. BASEMENT? YES ( ) NO (XX)

30. FOUNDATION MATERIAL
stone

31. WALL CONSTRUCTION
masonry bearing

32. ROOF TYPE AND MATERIAL
flat

33. NO. OF BAYS FRONT 4 SIDE others 30

34. WALL TREATMENT
red brick

35. PLAN SHAPE rectangular

36. CHANGES (EXPLAIN IN NO. 42) ADDITION ( ) ALTERED ( ) MOVED ( )

37. CONDITION INTERIOR unknown EXTERIOR good

38. PRESERVATION UNDERWAY? YES (XX) NO ( )

39. ENDANGERED? BY WHAT? YES ( ) NO (XX)

40. VISIBLE FROM PUBLIC ROAD? YES (XX) NO ( )

41. DISTANCE FROM AND FRONTAGE ON ROAD

42. FURTHER DESCRIPTION OF IMPORTANT FEATURES

Panelled wood storefronts feature recessed entrances enframed between a pair of plate glass windows. Also featured is a corbeled brick cornice.

PHOTO MUST BE PROVIDED

43. HISTORY AND SIGNIFICANCE

242A 242B

44. DESCRIPTION OF ENVIRONMENT AND OUTBUILDINGS

45. SOURCES OF INFORMATION
city records and directories, maps, and site visit

46. PREPARED BY
Barbara Lang

47. ORGANIZATION
Landmarks Assoc.

48. DATE 1/85

49. REVISION DATE(S) -

RETURN THIS FORM WHEN COMPLETED TO: OFFICE OF HISTORIC PRESERVATION
P.O. BOX 176
JEFFERSON CITY, MISSOURI 65102

IF ADDITIONAL SPACE IS NEEDED, ATTACH SEPARATE SHEET(S) TO THIS FORM

1. NO. 2. COUNTY 4. PRESENT LOCAL NAME(S) OR DESIGNATION(S) 5. OTHER NAME(S) 6. TOWNSHIP RANGE SECTION

MISSOURI OFFICE OF HISTORIC PRESERVATION
ARCHITECTURAL/HISTORIC INVENTORY SURVEY FORM SLC-AS-007-376

NO. 249

COUNTY N/A

LOCATION OF NEGATIVES Landmarks Assoc.

4. PRESENT LOCAL NAME(S) OR DESIGNATION(S)
1901 Park Avenue tax MO-82-00002

5. OTHER NAME(S) 178-403-013

SPECIFIC LEGAL LOCATION
TOWNSHIP _____ RANGE _____ SECTION _____
IF CITY OR TOWN, STREET ADDRESS
1901 Park Avenue

CITY OR TOWN IF RURAL, VICINITY
St. Louis

DESCRIPTION OF LOCATION



COORDINATES UTM
LAT
LONG

SITE ( ) STRUCTURE ( )
BUILDING (XX) OBJECT ( )

11. ON NATIONAL REGISTER? YES (XX) NO ( )
12. IS IT ELIGIBLE? YES ( ) NO ( )
13. PART OF ESTAB. HIST. DISTRICT? YES (XX) NO ( )
14. DISTRICT POTENTIAL? YES ( ) NO ( )

15. NAME OF ESTABLISHED DISTRICT
Lafayette Square Historic District

16. THEMATIC CATEGORY
N/A

17. DATE(S) OR PERIOD
circa 1875

18. STYLE OR DESIGN
vernacular classicism 64

19. ARCHITECT OR ENGINEER
unknown

20. CONTRACTOR OR BUILDER
unknown

21. ORIGINAL USE, IF APPARENT
dwelling - multi family

22. PRESENT USE R1 RS
commercial/residential above

23. OWNERSHIP PUBLIC ( ) PRIVATE (XX)

24. OWNER'S NAME AND ADDRESS IF KNOWN

25. OPEN TO PUBLIC? YES (XX) NO ( )

26. LOCAL CONTACT PERSON OR ORGANIZATION
Landmarks Assoc. of St. Louis

27. OTHER SURVEYS IN WHICH INCLUDED

28. NO. OF STORIES 3

29. BASEMENT? YES (XX) NO ( )

30. FOUNDATION MATERIAL
stone 46

31. WALL CONSTRUCTION
masonry bearing LB

32. ROOF TYPE AND MATERIAL
flat Ft

33. NO. OF BAYS FRONT 4 SIDE 20 46

34. WALL TREATMENT
red brick 30 59

35. PLAN SHAPE rectangular

36. CHANGES (EXPLAIN IN NO. 42) ADDITION ( ) ALTERED ( ) MOVED ( )

37. CONDITION
INTERIOR unknown
EXTERIOR good

38. PRESERVATION UNDERWAY? YES (XX) NO ( )

39. ENDANGERED? BY WHAT? YES ( ) NO (XX)

40. VISIBLE FROM PUBLIC ROAD? YES (XX) NO ( )

41. DISTANCE FROM AND FRONTAGE ON ROAD

42. FURTHER DESCRIPTION OF IMPORTANT FEATURES

Three story structure has been slightly altered. Original gable roof has been removed, and the lower story, it appears, was modified in the late nineteenth century to accomodate a commercial storefront. Cast iron and panelled wood storefront, stone sills and second and third story full width rear porches also featured.

43. HISTORY AND SIGNIFICANCE

This residence turned commercial structure was constructed before 1875, as it is illustrated on Compton and Dry's 1875 view of Lafayette Square.

44. DESCRIPTION OF ENVIRONMENT AND OUTBUILDINGS

45. SOURCES OF INFORMATION

city records and directories, maps, and site visit

46. PREPARED BY
Barbara Lang

47. ORGANIZATION
Landmarks Assoc.

48. DATE 1/85

49. REVISION DATE(S) -

RETURN THIS FORM WHEN COMPLETED TO: OFFICE OF HISTORIC PRESERVATION
P.O. BOX 176
JEFFERSON CITY, MISSOURI 65102

IF ADDITIONAL SPACE IS NEEDED, ATTACH SEPARATE SHEET(S) TO THIS FORM

1. NO. 2. COUNTY 4. PRESENT LOCAL NAME(S) OR DESIGNATION(S) 5. OTHER NAME(S) 6. TOWNSHIP RANGE SECTION

MISSOURI OFFICE OF HISTORIC PRESERVATION

ARCHITECTURAL/HISTORIC INVENTORY SURVEY FORM SLC-AB-007-377

NO. 247

COUNTY N/A

LOCATION OF NEGATIVES Landmarks Assoc.

4. PRESENT LOCAL NAME(S) OR DESIGNATION(S): 1903-05 Park Avenue

5. OTHER NAME(S):

SPECIFIC LEGAL LOCATION TOWNSHIP _____ RANGE _____ SECTION _____

IF CITY OR TOWN, STREET ADDRESS: 1903-05 Park Avenue

CITY OR TOWN: St. Louis IF RURAL, VICINITY

DESCRIPTION OF LOCATION

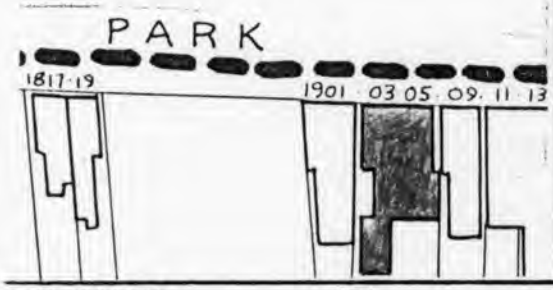

COORDINATES UTM

LAT

LONG

16. THEMATIC CATEGORY: N/A

17. DATE(S) OR PERIOD: circa 1910

18. STYLE OR DESIGN: 20th century commercial 67

19. ARCHITECT OR ENGINEER: unknown

20. CONTRACTOR OR BUILDER: unknown

21. ORIGINAL USE, IF APPARENT: commercial 02E

22. PRESENT USE: same

23. OWNERSHIP: PUBLIC ( ) PRIVATE (XX)

24. OWNER'S NAME AND ADDRESS IF KNOWN

25. OPEN TO PUBLIC? YES (XX) NO ( )

26. LOCAL CONTACT PERSON OR ORGANIZATION: Landmarks Assoc. of St. Louis

27. OTHER SURVEYS IN WHICH INCLUDED

28. NO. OF STORIES: 2

29. BASEMENT? YES (XX) NO ( )

30. FOUNDATION MATERIAL: stone

31. WALL CONSTRUCTION: masonry bearing

32. ROOF TYPE AND MATERIAL: flat PR

33. NO. OF BAYS FRONT 2 SIDE 30 40

34. WALL TREATMENT: red brick

35. PLAN SHAPE: rectangular

36. CHANGES (EXPLAIN IN NO. 42): ADDITION ( ) ALTERED ( ) MOVED ( )

37. CONDITION INTERIOR unknown EXTERIOR good

38. PRESERVATION UNDERWAY? YES (XX) NO ( )

39. ENDANGERED? BY WHAT? YES ( ) NO (XX)

40. VISIBLE FROM PUBLIC ROAD? YES (XX) NO ( )

41. DISTANCE FROM AND FRONTAGE ON ROAD

0. SITE ( ) STRUCTURE ( ) BUILDING (X) OBJECT ( )

11. ON NATIONAL REGISTER? YES (X) NO ( )

12. IS IT ELIGIBLE? YES ( ) NO ( )

13. PART OF ESTAB. HIST. DISTRICT? YES (X) NO ( )

14. DISTRICT POTENTIAL? YES ( ) NO ( )

15. NAME OF ESTABLISHED DISTRICT: Lafayette Square Historic District

42. FURTHER DESCRIPTION OF IMPORTANT FEATURES

Twentieth century commercial structure features wood panelled store fronts with transom lights above, rectangular second story windows employing stone sills, and peaked parapet embellished with glazed green bricks at either corner.

43. HISTORY AND SIGNIFICANCE

44. DESCRIPTION OF ENVIRONMENT AND OUTBUILDINGS

One story red brick garage in rear of structure.

45. SOURCES OF INFORMATION

City records and directories, maps, and site visit

46. PREPARED BY: Barbara Lang

47. ORGANIZATION: Landmarks Assoc.

48. DATE: 1/85

49. REVISION DATE(S): -

RETURN THIS FORM WHEN COMPLETED TO: OFFICE OF HISTORIC PRESERVATION, P.O. BOX 176, JEFFERSON CITY, MISSOURI 65102

IF ADDITIONAL SPACE IS NEEDED, ATTACH SEPARATE SHEET(S) TO THIS FORM

1. NO. 2. COUNTY 4. PRESENT LOCAL NAME(S) OR DESIGNATION(S) 5. OTHER NAME(S) 6. TOWNSHIP RANGE SECTION

MISSOURI OFFICE OF HISTORIC PRESERVATION
ARCHITECTURAL/HISTORIC INVENTORY SURVEY FORM SLC-AS-007-378

NO. 251

COUNTY N/A

LOCATION OF NEGATIVES Landmarks Assoc.

4. PRESENT LOCAL NAME(S) OR DESIGNATION(S): 1909, 1911-13 Park Avenue

5. OTHER NAME(S): 2 buildings

SPECIFIC LEGAL LOCATION
TOWNSHIP _____ RANGE _____ SECTION _____
IF CITY OR TOWN, STREET ADDRESS: 1909,1911-13 Park Avenue
CITY OR TOWN IF RURAL, VICINITY

DESCRIPTION OF LOCATION

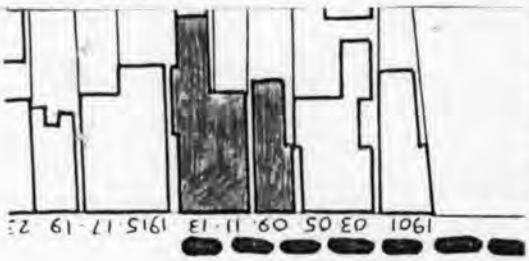

COORDINATES UTM
LAT
LONG

16. THEMATIC CATEGORY: N/A
17. DATE(S) OR PERIOD: circa 1880
18. STYLE OR DESIGN: Italianate/Mansard 43 64-09 67-11-13
19. ARCHITECT OR ENGINEER: unknown
20. CONTRACTOR OR BUILDER: unknown
21. ORIGINAL USE, IF APPARENT: commercial/residential above
22. PRESENT USE: same
23. OWNERSHIP: PUBLIC ( ) PRIVATE (XX)
24. OWNER'S NAME AND ADDRESS IF KNOWN
25. OPEN TO PUBLIC? YES (XX) NO ( )
26. LOCAL CONTACT PERSON OR ORGANIZATION: Landmarks Assoc. of St. Louis
27. OTHER SURVEYS IN WHICH INCLUDED

28. NO. OF STORIES 2½
29. BASEMENT? YES (XX) NO ( )
30. FOUNDATION MATERIAL: stone
31. WALL CONSTRUCTION: masonry bearing
32. ROOF TYPE AND MATERIAL: mansard 45 DR
33. NO. OF BAYS FRONT 3 and 7 other 20
34. WALL TREATMENT: red brick 30 59
35. PLAN SHAPE: rectangular
36. CHANGES (EXPLAIN IN NO. 42): ADDITION ( ) ALTERED ( ) MOVED ( )
37. CONDITION INTERIOR: unknown EXTERIOR: good
38. PRESERVATION UNDERWAY? YES (XX) NO ( )
39. ENDANGERED? BY WHAT? YES ( ) NO (XX)
40. VISIBLE FROM PUBLIC ROAD? YES (XX) NO ( )
41. DISTANCE FROM AND FRONTAGE ON ROAD

0. SITE ( ) STRUCTURE ( ) BUILDING (XX) OBJECT ( )
1. ON NATIONAL REGISTER? YES (XX) NO ( )
12. IS IT ELIGIBLE? YES ( ) NO ( )
3. PART OF ESTAB. HIST. DISTRICT? YES (XX) NO ( )
14. DISTRICT POTENTIAL? YES ( ) NO ( )
5. NAME OF ESTABLISHED DISTRICT: Lafayette Square Historic District

42. FURTHER DESCRIPTION OF IMPORTANT FEATURES

Pair of similarly detailed commercial structures. 1909 Park Avenue is a three bay building faeturing a cast iron storefront enframing two-over-two plate glass windows. Segmentally arched windows with stone lintels and sills are employed above on the second story, and the bracketed wood cornice is capped by a slate shingled mansard roof featuring a pair of pedimented dormers with eared and shouldered surrounds. 1911-13 Park Avenue employs identical detailing, however is a seven bay structure with two storefronts. 251A

43. HISTORY AND SIGNIFICANCE

These commercial structures were built between 1875 and 1883, as they are illustrated on G.M. Hopkin's 1883 map of Lafayette Square.

251 B

44. DESCRIPTION OF ENVIRONMENT AND OUTBUILDINGS

45. SOURCES OF INFORMATION: city records and directories, maps, and site visit

46. PREPARED BY: Barbara Lang
47. ORGANIZATION: Landmarks Assoc.
48. DATE: 1/85
49. REVISION DATE(S): -

RETURN THIS FORM WHEN COMPLETED TO: OFFICE OF HISTORIC PRESERVATION, P.O. BOX 176, JEFFERSON CITY, MISSOURI 65102

IF ADDITIONAL SPACE IS NEEDED, ATTACH SEPARATE SHEET(S) TO THIS FORM

1. NO. 2. COUNTY 4. PRESENT LOCAL NAME(S) OR DESIGNATION(S) 5. OTHER NAME(S) 6. TOWNSHIP RANGE SECTION

MISSOURI OFFICE OF HISTORIC PRESERVATION
ARCHITECTURAL/HISTORIC INVENTORY SURVEY FORM SLC-AS-007-379

NO. 226

COUNTY N/A

LOCATION OF NEGATIVES Landmarks Assoc.

4. PRESENT LOCAL NAME(S) OR DESIGNATION(S)
1915-17 Park Avenue tax no-82-00206

5. OTHER NAME(S) 2 buildings - 334-403-020

SPECIFIC LEGAL LOCATION
TOWNSHIP _____ RANGE _____ SECTION _____
IF CITY OR TOWN, STREET ADDRESS
1915-17 Park Avenue

CITY OR TOWN IF RURAL, VICINITY
Saint Louis

7. DESCRIPTION OF LOCATION

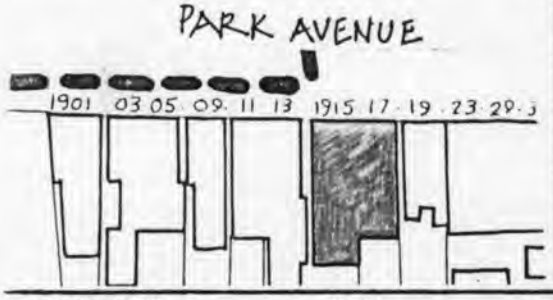

8. COORDINATES UTM
LAT
LONG

9. SITE ( ) STRUCTURE ( )
BUILDING (XX) OBJECT ( )

11. ON NATIONAL REGISTER? YES (XX) NO ( )
12. IS IT ELIGIBLE? YES ( ) NO ( )
13. PART OF ESTAB. HIST. DISTRICT? YES (XX) NO ( )
14. DISTRICT POTENTIAL? YES ( ) NO ( )

15. NAME OF ESTABLISHED DISTRICT
Lafayette Square Historic District

16. THEMATIC CATEGORY
N/A

17. DATE(S) OR PERIOD
circa 1880 1875-1883

18. STYLE OR DESIGN
Italianate 42 69

19. ARCHITECT OR ENGINEER
unknown

20. CONTRACTOR OR BUILDER
unknown DOE

21. ORIGINAL USE, IF APPARENT
dwelling/commercial A W

22. PRESENT USE
same

23. OWNERSHIP PUBLIC ( ) PRIVATE (XX)

24. OWNER'S NAME AND ADDRESS IF KNOWN

25. OPEN TO PUBLIC? YES (XX) NO ( )

26. LOCAL CONTACT PERSON OR ORGANIZATION
Landmarks Assoc. of St. Louis

27. OTHER SURVEYS IN WHICH INCLUDED

28. NO. OF STORIES 3-
29. BASEMENT? YES (XX) NO ( )
30. FOUNDATION MATERIAL stone
31. WALL CONSTRUCTION masonry bearing
32. ROOF TYPE AND MATERIAL flat Ft
33. NO. OF BAYS FRONT 6 SIDE other 20
34. WALL TREATMENT red brick 30 59
35. PLAN SHAPE rectangular
36. CHANGES (EXPLAIN IN NO. 42) ADDITION ( ) ALTERED (X) MOVED ( )
37. CONDITION INTERIOR unknown EXTERIOR good
38. PRESERVATION UNDERWAY? YES (XX) NO ( )
39. ENDANGERED? BY WHAT? YES ( ) NO (XX)
40. VISIBLE FROM PUBLIC ROAD? YES (XX) NO ( )
41. DISTANCE FROM AND FRONTAGE ON ROAD

42. FURTHER DESCRIPTION OF IMPORTANT FEATURES
Two individual, interconnected structures which have been unified by bracketed wood cornice. Both structures employ segmentally arched windows with stone sills on the second and third stories, however storefronts are different. 1915 Park features fluted cast iron columns enframing panelled wood base and plate glass windows with transom lights. There is a band of buff brick around the perimeter (cont.)

PHOTO MUST BE PROVIDED

43. HISTORY AND SIGNIFICANCE
These structures were built between 1875 and 1883, as they are illustrated on G.M. Hopkin's 1883 map of Lafayette Square.

44. DESCRIPTION OF ENVIRONMENT AND OUTBUILDINGS

45. SOURCES OF INFORMATION
city records and directories, maps, and site visit

46. PREPARED BY Barbara Lang
47. ORGANIZATION Landmarks Assoc.
48. DATE 1/85
49. REVISION DATE(S) -

RETURN THIS FORM WHEN COMPLETED TO: OFFICE OF HISTORIC PRESERVATION
P.O. BOX 176
JEFFERSON CITY, MISSOURI 65102

IF ADDITIONAL SPACE IS NEEDED, ATTACH SEPARATE SHEET(S) TO THIS FORM

1. NO. 2. COUNTY 4. PRESENT LOCAL NAME(S) OR DESIGNATION(S) 5. OTHER NAME(S) 6. TOWNSHIP RANGE SECTION

SLC-A5-007-379

1915-17 Park Avenue cont.

42. Further Description of Important Features:

...of the storefront, as the lower story has been slightly altered. Two-bay storefront of 1917 Park Avenue also features iron columns, panelled wood base and plate glass windows. West bay is round arched recessed entrance to upstairs apartments.

226 A

226 B

MISSOURI OFFICE OF HISTORIC PRESERVATION
ARCHITECTURAL/HISTORIC INVENTORY SURVEY FORM SLC-AS-007-380

NO. 245

COUNTY N/A

LOCATION OF NEGATIVES Landmarks Assoc.

4. PRESENT LOCAL NAME(S) OR DESIGNATION(S)
1919 Park Avenue mo-82-00092

5. OTHER NAME(S) 281-403-018

SPECIFIC LEGAL LOCATION
TOWNSHIP _____ RANGE _____ SECTION _____
IF CITY OR TOWN, STREET ADDRESS
1919 PARK AVENUE

CITY OR TOWN IF RURAL, VICINITY
ST. LOUIS

DESCRIPTION OF LOCATION

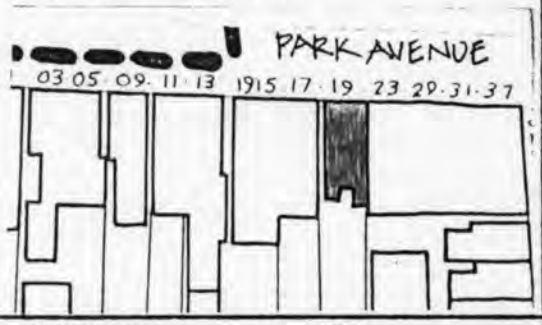

COORDINATES UTM
LAT
LONG

10. SITE ( ) STRUCTURE ( )
BUILDING (X) OBJECT ( )

11. ON NATIONAL REGISTER? YES (X) NO ( )
12. IS IT ELIGIBLE? YES ( ) NO ( )
13. PART OF ESTAB. HIST. DISTRICT? YES (X) NO ( )
14. DISTRICT POTENTIAL? YES ( ) NO ( )

15. NAME OF ESTABLISHED DISTRICT
Lafayette Square Historic District

16. THEMATIC CATEGORY
N/A

17. DATE(S) OR PERIOD
circa 1880

18. DESIGN
Italianate 42 64

19. ARCHITECT OR ENGINEER
unknown

20. CONTRACTOR OR BUILDER
unknown

21. ORIGINAL USE, IF APPARENT
dwelling/commercial

22. PRESENT USE
same

23. OWNERSHIP PUBLIC ( ) PRIVATE (XX)

24. OWNER'S NAME AND ADDRESS IF KNOWN

25. OPEN TO PUBLIC? YES (XX) NO (XX)

26. LOCAL CONTACT PERSON OR ORGANIZATION
Landmarks Assoc. of St. Louis

27. OTHER SURVEYS IN WHICH INCLUDED

28. NO. OF STORIES 3

29. BASEMENT? YES (XX) NO ( )

30. FOUNDATION MATERIAL
stone

31. WALL CONSTRUCTION
masonry bearing

32. ROOF TYPE AND MATERIAL
flat

33. NO. OF BAYS FRONT 3 SIDE 20 40 other

34. WALL TREATMENT
red brick

35. PLAN SHAPE rectangular

36. CHANGES (EXPLAIN IN NO. 42) ADDITION ( ) ALTERED ( ) MOVED ( )

37. CONDITION INTERIOR unknown EXTERIOR good

38. PRESERVATION UNDERWAY? YES (XX) NO ( )

39. ENDANGERED? BY WHAT? YES ( ) NO (XX)

40. VISIBLE FROM PUBLIC ROAD? YES (XX) NO ( )

41. DISTANCE FROM AND FRONTAGE ON ROAD

42. FURTHER DESCRIPTION OF IMPORTANT FEATURES

Three story commercial/residential structure features wooden storefront with large, fixed plate glass windows flanked by a pair of entrance doors. Segmentally arched windows with stone sills and stone medallions beneath are employed on the second and third stories, in addition to a bracketed, modillioned wood cornice.

43. HISTORY AND SIGNIFICANCE

This structure was constructed between 1875 and 1883, as it is illustrated on G.M. Hopkin's 1883 map of St. Louis.

44. DESCRIPTION OF ENVIRONMENT AND OUTBUILDINGS

45. SOURCES OF INFORMATION
city records and directories, maps, and site visit

46. PREPARED BY
Barbara Lang

47. ORGANIZATION
Landmarks Assoc.

48. DATE 1/85

49. REVISION DATE(S) -

RETURN THIS FORM WHEN COMPLETED TO: OFFICE OF HISTORIC PRESERVATION
P.O. BOX 176
JEFFERSON CITY, MISSOURI 65102

IF ADDITIONAL SPACE IS NEEDED, ATTACH SEPARATE SHEET(S) TO THIS FORM

1. NO. 2. COUNTY 4. PRESENT LOCAL NAME(S) OR DESIGNATION(S) 5. OTHER NAME(S) 6. TOWNSHIP RANGE SECTION

MISSOURI OFFICE OF HISTORIC PRESERVATION

ARCHITECTURAL/HISTORIC INVENTORY SURVEY FORM

SLC-AS-007-381

NO. 243

COUNTY N/A

LOCATION OF NEGATIVES Landmarks Assoc.

4. PRESENT LOCAL NAME(S) OR DESIGNATION(S): 1923-1937 Park Avenue

5. OTHER NAME(S):

SPECIFIC LEGAL LOCATION TOWNSHIP _____ RANGE _____ SECTION _____

IF CITY OR TOWN, STREET ADDRESS: 1923-1937 Park Avenue

CITY OR TOWN: St. Louis IF RURAL, VICINITY

DESCRIPTION OF LOCATION

COORDINATES UTM

LAT

LONG

10. SITE ( ) STRUCTURE ( ) BUILDING (XX) OBJECT ( )

11. ON NATIONAL REGISTER? YES (XX) NO ( )

12. IS IT ELIGIBLE? YES ( ) NO ( )

13. PART OF ESTAB. HIST. DISTRICT? YES (XX) NO ( )

14. DISTRICT POTENTIAL? YES ( ) NO ( )

15. NAME OF ESTABLISHED DISTRICT: Lafayette Square Historic District

16. THEMATIC CATEGORY: N/A

17. DATE(S) OR PERIOD: circa 1885

18. STYLE OR DESIGN: Italianate/Mansard 43 67

19. ARCHITECT OR ENGINEER: unknown

20. CONTRACTOR OR BUILDER: unknown

21. ORIGINAL USE, IF APPARENT: commercial/residential

22. PRESENT USE: same

23. OWNERSHIP: PUBLIC ( ) PRIVATE (XX)

24. OWNER'S NAME AND ADDRESS IF KNOWN

25. OPEN TO PUBLIC? YES (XX) NO ( )

26. LOCAL CONTACT PERSON OR ORGANIZATION: Landmarks Assoc. of St. Louis

27. OTHER SURVEYS IN WHICH INCLUDED

28. NO. OF STORIES 2½

29. BASEMENT? YES (XX) NO ( )

30. FOUNDATION MATERIAL: stone

31. WALL CONSTRUCTION: masonry bearing

32. ROOF TYPE AND MATERIAL: mansard - asphalt

33. NO. OF BAYS FRONT 16 SIDE 5 40 (other 20)

34. WALL TREATMENT: red brick 30

35. PLAN SHAPE: rectangular

36. CHANGES (EXPLAIN IN NO. 42): ADDITION ( ) ALTERED ( ) MOVED ( )

37. CONDITION: INTERIOR good EXTERIOR good

38. PRESERVATION UNDERWAY? YES (XX) NO ( )

39. ENDANGERED? BY WHAT? YES ( ) NO (XX)

40. VISIBLE FROM PUBLIC ROAD? YES (XX) NO ( )

41. DISTANCE FROM AND FRONTAGE ON ROAD

42. FURTHER DESCRIPTION OF IMPORTANT FEATURES

Two and one-half story commercial structure housing four retail shops employs plate glass display windows enframed by wooden, panelled storefronts on the first story, rectangular sash windows with a stone sill course on the second story, and round-arched dormer windows in the asphalt shingled mansard roof. A chamfered corner is featured. Muti-planar facade is accentuated by slightly projecting mansard towers heightened by stone roof cresting, and embellished with stone details such as spandrels, keystones and shouldered window surrounds. Arched and triangular wood pediments are featured in addition to a bracketed wood cornice.

243 A

43. HISTORY AND SIGNIFICANCE

243 C

243 B

44. DESCRIPTION OF ENVIRONMENT AND OUTBUILDINGS

Two story red brick alley house at rear of structure.

45. SOURCES OF INFORMATION

city records and directories, maps, and site visit

46. PREPARED BY: Barbara Lang

47. ORGANIZATION: Landmarks Assoc.

48. DATE: 1/85

49. REVISION DATE(S): -

RETURN THIS FORM WHEN COMPLETED TO: OFFICE OF HISTORIC PRESERVATION, P.O. BOX 176, JEFFERSON CITY, MISSOURI 65102

IF ADDITIONAL SPACE IS NEEDED, ATTACH SEPARATE SHEET(S) TO THIS FORM

1. NO. 2. COUNTY 4. PRESENT LOCAL NAME(S) OR DESIGNATION(S) 5. OTHER NAME(S) 6. TOWNSHIP RANGE SECTION

MISSOURI OFFICE OF HISTORIC PRESERVATION

ARCHITECTURAL/HISTORIC INVENTORY SURVEY FORM SLC-AS-007-382

1. NO. 253

2. COUNTY N/A

3. LOCATION OF NEGATIVE Landmarks Assoc.

4. PRESENT LOCAL NAME(S) OR DESIGNATION(S) 2001 Park Avenue

5. OTHER NAME(S)

6. SPECIFIC LEGAL LOCATION
TOWNSHIP _____ RANGE _____ SECTION _____
IF CITY OR TOWN, STREET ADDRESS 2001 Park Avenue

7. CITY OR TOWN St. Louis IF RURAL, VICINITY

8. DESCRIPTION OF LOCATION

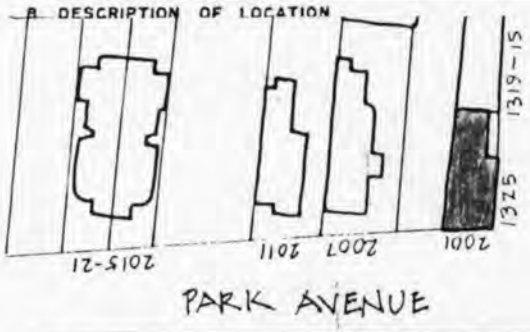

9. COORDINATES UTM
LAT
LONG

10. SITE ( ) STRUCTURE ( ) BUILDING (XX) OBJECT ( )

11. ON NATIONAL REGISTER? YES (XX) NO ( )

12. IS IT ELIGIBLE? YES ( ) NO ( )

13. PART OF ESTAB. HIST. DISTRICT? YES (XX) NO ( )

14. DISTRICT POTENTIAL? YES ( ) NO ( )

15. NAME OF ESTABLISHED DISTRICT
Lafayette Square Historic District

16. THEMATIC CATEGORY N/A

17. DATE(S) OR PERIOD circa 1875

18. STYLE OR DESIGN vernacular classicism mansard 80 / 64

19. ARCHITECT OR ENGINEER unknown

20. CONTRACTOR OR BUILDER unknown

21. ORIGINAL USE, IF APPARENT commercial AW

22. PRESENT USE restaurant

23. OWNERSHIP PUBLIC ( ) PRIVATE (X)

24. OWNER'S NAME AND ADDRESS IF KNOWN

25. OPEN TO PUBLIC? YES (X) NO ( )

26. LOCAL CONTACT PERSON OR ORGANIZATION Landmarks Assoc. of St. Louis

27. OTHER SURVEYS IN WHICH INCLUDED

28. NO. OF STORIES 2½

29. BASEMENT? YES (XX) NO ( )

30. FOUNDATION MATERIAL stone

31. WALL CONSTRUCTION masonry bearing

32. ROOF TYPE AND MATERIAL mansard DR

33. NO. OF BAYS FRONT 3 SIDE

34. WALL TREATMENT red brick

35. PLAN SHAPE rectangula

36. CHANGES (EXPLAIN IN NO. 42) ADDITION ( ) ALTERED (X) MOVED ( )

37. CONDITION INTERIOR unknown EXTERIOR good

38. PRESERVATION UNDERWAY? YES (XX) NO ( )

39. ENDANGERED? BY WHAT? YES ( ) NO (XX)

40. VISIBLE FROM PUBLIC ROAD? YES (XX) NO ( )

41. DISTANCE FROM AND FRONTAGE ON ROAD

42. FURTHER DESCRIPTION OF IMPORTANT FEATURES

This brick structure features a panelled wood storefront which employs two thirt-six light display windows on the first story, altered rectangular windows with stone sills on the second story and a mansard roof with three pedimented dormers above. The original wood cornice has been replaced with an unembellished platboard.

43. HISTORY AND SIGNIFICANCE

This commercial structure was constructed before 1875, as it is illustrated on Compton and Dry's 1875 birds'eye view of Lafayette Square.

44. DESCRIPTION OF ENVIRONMENT AND OUTBUILDINGS

45. SOURCES OF INFORMATION
city records and directories, maps, and site visit

46. PREPARED BY Barbara Lang

47. ORGANIZATION Landmarks Assoc.

48. DATE 1/85

49. REVISION DATE(S)

RETURN THIS FORM WHEN COMPLETED TO: OFFICE OF HISTORIC PRESERVATION
P.O. BOX 176
JEFFERSON CITY, MISSOURI 65102
PH. 314-751-4096

IF ADDITIONAL SPACE IS NEEDED, ATTACH SEPARATE SHEET(S) TO THIS FORM

1. NO. 2. COUNTY 4. PRESENT LOCAL NAME(S) OR DESIGNATION(S) 5. OTHER NAME(S) 6. TOWNSHIP RANGE SECTION

Salvatore's CASA PASTA

MISSOURI OFFICE OF HISTORIC PRESERVATION

ARCHITECTURAL/HISTORIC INVENTORY SURVEY FORM SLC-A5-007-383

1. NO. 255

2. COUNTY N/A

3. LOCATION OF NEGATIVES Landmarks Assoc.

4. PRESENT LOCAL NAME(S) OR DESIGNATION(S)
2007 Park Avenue

5. OTHER NAME(S)

6. SPECIFIC LEGAL LOCATION
TOWNSHIP _____ RANGE _____ SECTION _____
IF CITY OR TOWN, STREET ADDRESS
2007 Park Avenue

7. CITY OR TOWN St. Louis IF RURAL, VICINITY

8. DESCRIPTION OF LOCATION

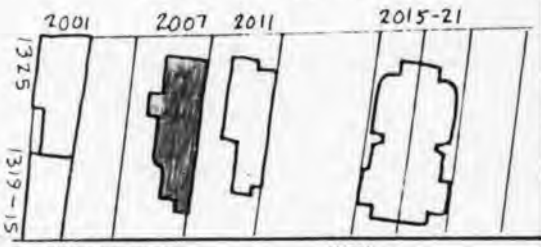

9. COORDINATES
LAT
LONG
UTM

10. SITE ( ) STRUCTURE ( )
BUILDING (XX) OBJECT ( )

11. ON NATIONAL REGISTER? YES (X) NO ( )

12. IS IT ELIGIBLE? YES ( ) NO ( )

13. PART OF ESTAB. HIST. DISTRICT? YES (XX) NO ( )

14. DISTRICT POTENTIAL? YES ( ) NO ( )

15. NAME OF ESTABLISHED DISTRICT
Lafayette Square Hist. Dist.

16. THEMATIC CATEGORY
N/A

17. DATE(S) OR PERIOD
1876

18. STYLE OR DESIGN
Italianate/Mansard 43 19

19. ARCHITECT OR ENGINEER
unknown

20. CONTRACTOR OR BUILDER
W. Skrainke

21. ORIGINAL USE, IF APPARENT
dwelling - single family

22. PRESENT USE
dwelling - single family

23. OWNERSHIP R1 PUBLIC ( ) PRIVATE (XX)

24. OWNER'S NAME AND ADDRESS IF KNOWN

25. OPEN TO PUBLIC? YES ( ) NO (XX)

26. LOCAL CONTACT PERSON OR ORGANIZATION
Landmarks Assoc. St. Louis

27. OTHER SURVEYS IN WHICH INCLUDED

28. NO. OF STORIES 3

29. BASEMENT? YES (XX) NO ( )

30. FOUNDATION MATERIAL
stone

31. WALL CONSTRUCTION
masonry bearing

32. ROOF TYPE AND MATERIAL
mansard - slate DR

33. NO. OF BAYS FRONT 3 SIDE other 20

34. WALL TREATMENT
brick w/stone veneer

35. PLAN SHAPE irregular

36. CHANGES (EXPLAIN IN NO. 42) ADDITION ( ) ALTERED ( ) MOVED ( )

37. CONDITION INTERIOR unknown EXTERIOR good

38. PRESERVATION UNDERWAY? YES (XX) NO ( )

39. ENDANGERED? BY WHAT? YES ( ) NO (XX)

40. VISIBLE FROM PUBLIC ROAD? YES (XX) NO ( )

41. DISTANCE FROM AND FRONTAGE ON ROAD

42. FURTHER DESCRIPTION OF IMPORTANT FEATURES

Three story brick residence features dressed stone veneer on Park Avenue facade and bell-cast mansard roof. Round-arched window and door openings are employed on the first story; segmentally arched window openings on the second, and pedimented third story dormers employ rectangular sash windows. Very ornate wood cornice features dentils, modillions and scrolled moulding similar to egg-and-dart.

43. HISTORY AND SIGNIFICANCE

A building permit was issued to W.Skrainke in 1876 for the construction of this residence. Cost of construction was given as $7000.

44. DESCRIPTION OF ENVIRONMENT AND OUTBUILDINGS

45. SOURCES OF INFORMATION
city records and directories, maps, and site visit

46. PREPARED BY
Barbara Lang

47. ORGANIZATION
Landmarks Assoc.

48. DATE 1/85

49. REVISION DATE(S)

RETURN THIS FORM WHEN COMPLETED TO: OFFICE OF HISTORIC PRESERVATION
P.O. BOX 176
JEFFERSON CITY, MISSOURI 65102
PH. 314-751-4096

IF ADDITIONAL SPACE IS NEEDED, ATTACH SEPARATE SHEET(S) TO THIS FORM

1. NO. 2. COUNTY 4. PRESENT LOCAL NAME(S) OR DESIGNATION(S) 6. TOWNSHIP RANGE SECTION

MISSOURI OFFICE OF HISTORIC PRESERVATION

ARCHITECTURAL/HISTORIC INVENTORY SURVEY FORM SLC-AS-007-384

1. NO. 252

2. COUNTY N/A

3. LOCATION OF NEGATIVES Landmarks Assoc.

4. PRESENT LOCAL NAME(S) OR DESIGNATION(S) 2011 Park Avenue

5. OTHER NAME(S)

6. SPECIFIC LEGAL LOCATION TOWNSHIP_____ RANGE_____ SECTION_____
IF CITY OR TOWN, STREET ADDRESS 2011 Park Avenue

7. CITY OR TOWN St. Louis IF RURAL, VICINITY

8. DESCRIPTION OF LOCATION

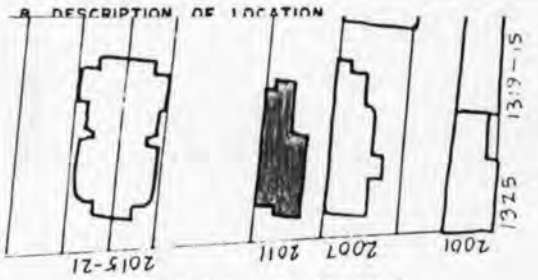

9. COORDINATES UTM
LAT
LONG

10. SITE ( ) STRUCTURE ( ) BUILDING (XX) OBJECT ( )

11. ON NATIONAL REGISTER? YES (XX) NO ( )

12. IS IT ELIGIBLE? YES ( ) NO ( )

13. PART OF ESTAB. HIST. DISTRICT? YES (XX) NO ( )

14. DISTRICT POTENTIAL? YES ( ) NO ( )

15. NAME OF ESTABLISHED DISTRICT Lafayette Square Historic District

16. THEMATIC CATEGORY N/A

17. DATE(S) OR PERIOD circa 1875

18. STYLE OR DESIGN Italianate 42 19

19. ARCHITECT OR ENGINEER unknown

20. CONTRACTOR OR BUILDER George C. Miller?

21. ORIGINAL USE, IF APPARENT dwelling - single family

22. PRESENT USE Same R1

23. OWNERSHIP PUBLIC ( ) PRIVATE (X)

24. OWNER'S NAME AND ADDRESS IF KNOWN

25. OPEN TO PUBLIC? YES ( ) NO (X)

26. LOCAL CONTACT PERSON OR ORGANIZATION Landmarks Assoc. of St. Louis

27. OTHER SURVEYS IN WHICH INCLUDED

28. NO. OF STORIES 3

29. BASEMENT? YES (XX) NO ( )

30. FOUNDATION MATERIAL stone

31. WALL CONSTRUCTION masonry bearing

32. ROOF TYPE AND MATERIAL flat

33. NO. OF BAYS FRONT 2 SIDE

34. WALL TREATMENT brick w/stone veneer

35. PLAN SHAPE rectangular

36. CHANGES (EXPLAIN IN NO. 42) ADDITION ( ) ALTERED (X) MOVED ( )

37. CONDITION INTERIOR unknown EXTERIOR good

38. PRESERVATION UNDERWAY? YES (XX) NO ( )

39. ENDANGERED? BY WHAT? YES ( ) NO (XX)

40. VISIBLE FROM PUBLIC ROAD? YES (XX) NO ( )

41. DISTANCE FROM AND FRONTAGE ON ROAD

42. FURTHER DESCRIPTION OF IMPORTANT FEATURES

This three story residence once featured a mansard roof, however the third story has since been rebuilt. Residence features two-bay stone front with three-sided projecting bay, round-arched windows on the lower story and segmentally arched windows above.

43. HISTORY AND SIGNIFICANCE

This residence was constructed before 1875, as it is illustrated on Compton and Dry's 1875 birds'eye view of Lafayette Square. Owner of the property listed on this view is George C. Miller.

44. DESCRIPTION OF ENVIRONMENT AND OUTBUILDINGS

45. SOURCES OF INFORMATION
city records and directories, maps, and site visit

46. PREPARED BY Barbara Lang

47. ORGANIZATION Landmarks Assoc.

48. DATE 1/85

49. REVISION DATE(S)

RETURN THIS FORM WHEN COMPLETED TO: OFFICE OF HISTORIC PRESERVATION
P.O. BOX 176
JEFFERSON CITY, MISSOURI 65102
PH. 314-751-4096

IF ADDITIONAL SPACE IS NEEDED, ATTACH SEPARATE SHEET(S) TO THIS FORM

1. NO. 2. COUNTY 4. PRESENT LOCAL NAME(S) OR DESIGNATION(S) 5. OTHER NAME(S) 6. TOWNSHIP RANGE SECTION

MISSOURI OFFICE OF HISTORIC PRESERVATION

ARCHITECTURAL/HISTORIC INVENTORY SURVEY FORM SLC-AS-007-385

1. NO. 260

2. COUNTY N/A

3. LOCATION OF NEGATIVES Landmarks Assoc.

4. PRESENT LOCAL NAME(S) OR DESIGNATION(S)
2015-21 Park Avenue

5. OTHER NAME(S)

6. SPECIFIC LEGAL LOCATION
TOWNSHIP _____ RANGE _____ SECTION _____
IF CITY OR TOWN, STREET ADDRESS
2015-21 Park Avenue

7. CITY OR TOWN St. Louis IF RURAL, VICINITY

8. DESCRIPTION OF LOCATION

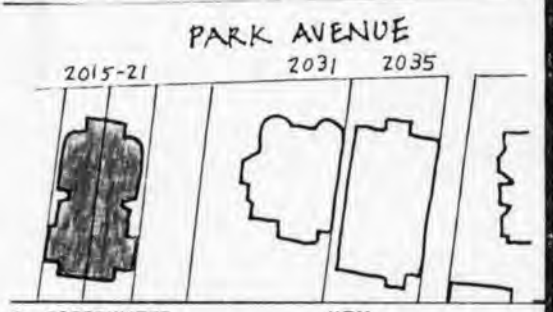

9. COORDINATES UTM
LAT
LONG

10. SITE ( ) STRUCTURE ( ) BUILDING (X) OBJECT ( )

11. ON NATIONAL REGISTER? YES (X) NO ( )

12. IS IT ELIGIBLE? YES ( ) NO ( )

13. PART OF ESTAB. HIST. DISTRICT? YES (X) NO ( )

14. DISTRICT POTENTIAL? YES ( ) NO ( )

15. NAME OF ESTABLISHED DISTRICT
Lafayette Square Hist. Dist.

16. THEMATIC CATEGORY N/A

17. DATE(S) OR PERIOD 1895

18. STYLE OR DESIGN Colonial Revival 50 51

19. ARCHITECT OR ENGINEER unknown(Theodore Link?)

20. CONTRACTOR OR BUILDER unknown

21. ORIGINAL USE, IF APPARENT dwelling - two family

22. PRESENT USE dwelling - two family

23. OWNERSHIP RI CB PUBLIC ( ) PRIVATE (XX)

24. OWNER'S NAME AND ADDRESS IF KNOWN

25. OPEN TO PUBLIC? YES ( ) NO (XX)

26. LOCAL CONTACT PERSON OR ORGANIZATION Landmarks Assoc, St. Loui

27. OTHER SURVEYS IN WHICH INCLUDED

28. NO. OF STORIES 2½

29. BASEMENT? YES (XX) NO ( )

30. FOUNDATION MATERIAL stone

31. WALL CONSTRUCTION masonry bearing

32. ROOF TYPE AND MATERIAL hipped 63 DR

33. NO. OF BAYS FRONT 4 SIDE other 40

34. WALL TREATMENT rusticated stone

35. PLAN SHAPE irregular

36. CHANGES (EXPLAIN IN NO. 42) ADDITION ( ) ALTERED ( ) MOVED ( )

37. CONDITION INTERIOR unknown EXTERIOR good

38. PRESERVATION UNDERWAY? YES (XX) NO ( )

39. ENDANGERED? BY WHAT? YES ( ) NO (X)

40. VISIBLE FROM PUBLIC ROAD? YES (X) NO ( )

41. DISTANCE FROM AND FRONTAGE ON ROAD

42. FURTHER DESCRIPTION OF IMPORTANT FEATURES
This two family dwelling features rusticated stone veneer second-story balustraded balcony, bell-cast hipped roof with end chimneys and two shed-roof dormers.

43. HISTORY AND SIGNIFICANCE
This structure was completed in 1895 by Ernst Link for a cost of $12,000. Link may have commissioned prominent St. Louis architect Theodore Link, as Ernst Link's own rusticated stone residence at 2031 Park was executed by Theodore Link. Link is well known for his design of the St. Louis Union Station.

44. DESCRIPTION OF ENVIRONMENT AND OUTBUILDINGS

45. SOURCES OF INFORMATION
city records and directories, maps, and site visit

46. PREPARED BY Barbara Lang

47. ORGANIZATION Landmarks Assoc.

48. DATE 1/85

49. REVISION DATE(S)

RETURN THIS FORM WHEN COMPLETED TO: OFFICE OF HISTORIC PRESERVATION
P.O. BOX 176
JEFFERSON CITY, MISSOURI 65102
PH. 314-751-4096

IF ADDITIONAL SPACE IS NEEDED, ATTACH SEPARATE SHEET(S) TO THIS FORM

1. NO. 2. COUNTY 4. PRESENT LOCAL NAME(S) OR DESIGNATION(S) 6. TOWNSHIP RANGE SECTION

MISSOURI OFFICE OF HISTORIC PRESERVATION

ARCHITECTURAL/HISTORIC INVENTORY SURVEY FORM SLC-AS-007-386

1. NO. 227

2. COUNTY N/A

3. LOCATION OF NEGATIVES Landmarks Assoc.

4. PRESENT LOCAL NAME(S) OR DESIGNATION(S)
2031 Park Avenue

5. OTHER NAME(S)
carriage house

6. SPECIFIC LEGAL LOCATION
TOWNSHIP _____ RANGE _____ SECTION _____
IF CITY OR TOWN, STREET ADDRESS
2031 Park Avenue

7. CITY OR TOWN St. Louis IF RURAL, VICINITY

8. DESCRIPTION OF LOCATION

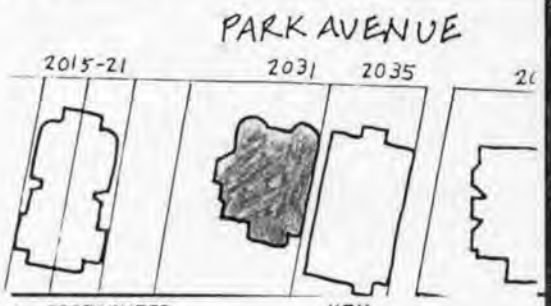

9. COORDINATES UTM
LAT
LONG

10. SITE ( ) STRUCTURE ( ) BUILDING (X) OBJECT ( )

11. ON NATIONAL REGISTER? YES (XX) NO ( )

12. IS IT ELIGIBLE? YES ( ) NO ( )

13. PART OF ESTAB. HIST. DISTRICT? YES (XX) NO ( )

14. DISTRICT POTENTIAL? YES ( ) NO ( )

15. NAME OF ESTABLISHED DISTRICT
Lafayette Square Hist. Dist.

16. THEMATIC CATEGORY N/A

17. DATE(S) OR PERIOD 1895

18. STYLE OR DESIGN Queen Anne 45 02

19. ARCHITECT OR ENGINEER Theodore Link

20. CONTRACTOR OR BUILDER unknown

21. ORIGINAL USE, IF APPARENT dwelling - single family

22. PRESENT USE dwelling - single family

23. OWNERSHIP R1 PUBLIC ( ) PRIVATE (XX)

24. OWNER'S NAME AND ADDRESS IF KNOWN

25. OPEN TO PUBLIC? YES ( ) NO (XX)

26. LOCAL CONTACT PERSON OR ORGANIZATION
Landmarks Assoc. St. Louis

27. OTHER SURVEYS IN WHICH INCLUDED

28. NO. OF STORIES 2½

29. BASEMENT? YES (XX) NO ( )

30. FOUNDATION MATERIAL stone

31. WALL CONSTRUCTION masonry bearing

32. ROOF TYPE AND MATERIAL hipped/conical 45 DR

33. NO. OF BAYS FRONT 3 SIDE other 90 20

34. WALL TREATMENT brick w/ stone veneer

35. PLAN SHAPE irregular

36. CHANGES (EXPLAIN IN NO. 42) ADDITION ( ) ALTERED ( ) MOVED ( )

37. CONDITION unknown
INTERIOR _____
EXTERIOR good

38. PRESERVATION UNDERWAY? YES (X) NO ( )

39. ENDANGERED? BY WHAT? YES ( ) NO (X)

40. VISIBLE FROM PUBLIC ROAD? YES (XX) NO ( )

41. DISTANCE FROM AND FRONTAGE ON ROAD

42. FURTHER DESCRIPTION OF IMPORTANT FEATURES
Two and one-half story brick residence features rusticated stone lower story and dressed stone (veneer) above full hipped, slate roof, and symmetrical flanking towers with conical roofs and iron spires. Round-arched entrance enframed br radiating voussoirs beneath blind arch. One-over-one rectangular sash windows employed on upper and lower stories. Small, centrally located gabled dormer is faced with rusticated stone.

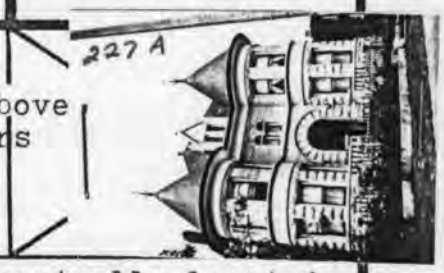

43. HISTORY AND SIGNIFICANCE

This residence is believed to have been designed in 1895 by Theodore Link for owner Ernst Link. Theodore Link was a very prominent St. Louis-based architect who is perhaps best known for his design for Union Station in downtown St. Louis. Link did, however, execute several grand residences for local clients.

44. DESCRIPTION OF ENVIRONMENT AND OUTBUILDINGS 2 LB 30 30 FT 99 RC

Two-story red brick outbuilding in rear of Link propeety features segmentally arched openings and brick corbeled cornice.

45. SOURCES OF INFORMATION
Lafayette Square; John Albury Bryant, city records

46. PREPARED BY Barbara Lang

47. ORGANIZATION Landmarks Assoc.

48. DATE 1/85

49. REVISION DATE(S)

RETURN THIS FORM WHEN COMPLETED TO: OFFICE OF HISTORIC PRESERVATION
P.O. BOX 176
JEFFERSON CITY, MISSOURI 65102
PH. 314-751-4096

IF ADDITIONAL SPACE IS NEEDED, ATTACH SEPARATE SHEET(S) TO THIS FORM

1. NO. 2. COUNTY 4. PRESENT LOCAL NAME(S) OR DESIGNATION(S) 6. TOWNSHIP RANGE SECTION

SLC-AS-007-386

227 B

MISSOURI OFFICE OF HISTORIC PRESERVATION

ARCHITECTURAL/HISTORIC INVENTORY SURVEY FORM SLC-A5-009-387

1. NO. 257

2. COUNTY N/A

3. LOCATION OF NEGATIVES Landmarks Assoc.

4. PRESENT LOCAL NAME(S) OR DESIGNATION(S)
2035 Park Avenue

5. OTHER NAME(S)

6. SPECIFIC LEGAL LOCATION
TOWNSHIP _____ RANGE _____ SECTION _____
IF CITY OR TOWN, STREET ADDRESS
2035 Park Avenue

7. CITY OR TOWN. St. Louis IF RURAL, VICINITY

8. DESCRIPTION OF LOCATION



9. COORDINATES UTM
LAT
LONG

10. SITE ( ) STRUCTURE ( ) BUILDING (X) OBJECT ( )

11. ON NATIONAL REGISTER? YES (X) NO ( )

12. IS IT ELIGIBLE? YES ( ) NO ( )

13. PART OF ESTAB. HIST. DISTRICT? YES (X) NO ( )

14. DISTRICT POTENTIAL? YES ( ) NO ( )

15. NAME OF ESTABLISHED DISTRICT
Lafayette Square Hist. Dist.

16. THEMATIC CATEGORY N/A

17. DATE(S) OR PERIOD 1899 ?

18. STYLE OR DESIGN altered-vernacular classic

19. ARCHITECT OR ENGINEER unknown

20. CONTRACTOR OR BUILDER unknown

21. ORIGINAL USE, IF APPARENT unknown

22. PRESENT USE church

23. OWNERSHIP PUBLIC ( ) PRIVATE (X)

24. OWNER'S NAME AND ADDRESS IF KNOWN

25. OPEN TO PUBLIC? YES (XX) NO ( )

26. LOCAL CONTACT PERSON OR ORGANIZATION Landmarks Assoc. St. Louis

27. OTHER SURVEYS IN WHICH INCLUDED

28. NO. OF STORIES 1

29. BASEMENT? YES (X) NO ( )

30. FOUNDATION MATERIAL stone

31. WALL CONSTRUCTION masonry bearing

32. ROOF TYPE AND MATERIAL flat

33. NO. OF BAYS FRONT 5 SIDE

34. WALL TREATMENT red brick

35. PLAN SHAPE rectangular

36. CHANGES (EXPLAIN IN NO. 42) ADDITION ( ) ALTERED (XX) MOVED ( )

37. CONDITION INTERIOR unknown EXTERIOR good

38. PRESERVATION UNDERWAY? YES (XX) NO ( )

39. ENDANGERED? BY WHAT? YES ( ) NO (XX)

40. VISIBLE FROM PUBLIC ROAD? YES (XX) NO ( )

41. DISTANCE FROM AND FRONTAGE ON ROAD

42. FURTHER DESCRIPTION OF IMPORTANT FEATURES

43. HISTORY AND SIGNIFICANCE

This structure may be that which was built in 1899 by the Connecticut Mutual Life Insurance Company, and has undergone many alterations, however that may be unlikely. In either case, this one story structure does not contribute to the surrounding streetscape composed primarily of two and two and one-half story Italianate residences.

44. DESCRIPTION OF ENVIRONMENT AND OUTBUILDINGS

45. SOURCES OF INFORMATION
city records and directories, maps, and site visit

46. PREPARED BY Barbara Lang

47. ORGANIZATION Landmarks Assoc.

48. DATE 1/85

49. REVISION DATE(S)

RETURN THIS FORM WHEN COMPLETED TO: OFFICE OF HISTORIC PRESERVATION
P.O. BOX 176
JEFFERSON CITY, MISSOURI 65102
PH. 314-751-4096

IF ADDITIONAL SPACE IS NEEDED, ATTACH SEPARATE SHEET(S) TO THIS FORM

1. NO. 2. COUNTY 4. PRESENT LOCAL NAME(S) OR DESIGNATION(S) 5. OTHER NAME(S) 6. TOWNSHIP RANGE SECTION

THE APOSTOLIC CHURCH OF JESUS CHRIST

MISSOURI OFFICE OF HISTORIC PRESERVATION

ARCHITECTURAL/HISTORIC INVENTORY SURVEY FORM SLC-AS-007-388

1. NO. 231

2. COUNTY N/A

3. LOCATION OF NEGATIVES Landmarks Assoc.

4. PRESENT LOCAL NAME(S) OR DESIGNATION(S) 2043 Park Avenue

5. OTHER NAME(S) carriage house

6. SPECIFIC LEGAL LOCATION TOWNSHIP _____ RANGE _____ SECTION _____

IF CITY OR TOWN, STREET ADDRESS 2043 Park Avenue

7. CITY OR TOWN IF RURAL, VICINITY St. Louis

8. DESCRIPTION OF LOCATION

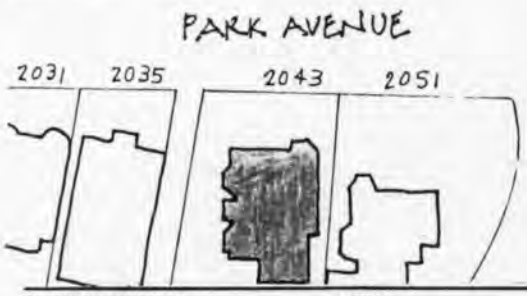

9. COORDINATES UTM

LAT

LONG

10. SITE ( ) STRUCTURE ( ) BUILDING (X) OBJECT ( )

11. ON NATIONAL REGISTER? YES (X) NO ( )

12. IS IT ELIGIBLE? YES ( ) NO ( )

13. PART OF ESTAB. HIST. DISTRICT? YES (X) NO ( )

14. DISTRICT POTENTIAL? YES ( ) NO ( )

15. NAME OF ESTABLISHED DISTRICT Lafayette Square Hist. Dist.

16. THEMATIC CATEGORY N/A

17. DATE(S) OR PERIOD 1878

18. STYLE OR DESIGN 43 Italianate/Mansard

19. ARCHITECT OR ENGINEER unknown

20. CONTRACTOR OR BUILDER unknown

21. ORIGINAL USE, IF APPARENT dwelling - single-family

22. PRESENT USE dwelling - single-family

23. OWNERSHIP PO PUBLIC ( ) PRIVATE (X)

24. OWNER'S NAME AND ADDRESS IF KNOWN

25. OPEN TO PUBLIC? YES ( ) NO (X)

26. LOCAL CONTACT PERSON OR ORGANIZATION Landmarks Assoc. St. Louis

27. OTHER SURVEYS IN WHICH INCLUDED

28. NO. OF STORIES 3

29. BASEMENT? YES (XX) NO ( )

30. FOUNDATION MATERIAL stone

31. WALL CONSTRUCTION masonry bearing

32. ROOF TYPE AND MATERIAL mansard-slate

33. NO. OF BAYS other 20 FRONT 3 SIDE 40

34. WALL TREATMENT brick w/stone veneer

35. PLAN SHAPE irregular

36. CHANGES (EXPLAIN IN NO. 42) ADDITION ( ) ALTERED ( ) MOVED ( )

37. CONDITION INTERIOR unknown EXTERIOR good

38. PRESERVATION UNDERWAY? YES (X) NO ( )

39. ENDANGERED? BY WHAT? YES ( ) NO (XX)

40. VISIBLE FROM PUBLIC ROAD? YES (X) NO ( )

41. DISTANCE FROM AND FRONTAGE ON ROAD

42. FURTHER DESCRIPTION OF IMPORTANT FEATURES

-Stone quoins enframe projecting two-story bay.

-Stone sills with stone sill brackets featured.

-Polished granite columns with Ionic capitals support balustraded second-story balcony. (cont.)

231 A

43. HISTORY AND SIGNIFICANCE

This three story residence was constructed for William L Huse in 1878. Huse had earlier in the same year purchased the lot from Montgomery Blair for $9000. Cost of construction for the original house was given at $16,000.

44. DESCRIPTION OF ENVIRONMENT AND OUTBUILDINGS 1½ CB GM 40

One story outbuilding at rear of 2043 Park features convex mansard roof. Reputed to have been constructed by owner (Huse) in 1840.

45. SOURCES OF INFORMATION

city records and directories, maps, and site visit

46. PREPARED BY Barbara Lang

47. ORGANIZATION

48. DATE 1/85

49. REVISION DATE(S)

RETURN THIS FORM WHEN COMPLETED TO: OFFICE OF HISTORIC PRESERVATION P.O. BOX 176 JEFFERSON CITY, MISSOURI 65102 PH. 314-751-4096

IF ADDITIONAL SPACE IS NEEDED, ATTACH SEPARATE SHEET(S) TO THIS FORM

1. NO. 2. COUNTY 4. PRESENT LOCAL NAME(S) OR DESIGNATION(S) 5. OTHER NAME(S) 6. TOWNSHIP RANGE SECTION

SLC-AS-007-388

2043 Park Avenue cont.

42. Further Description of Important Details:

-Denticulated porch cornice features modillions.

-Bracketed cornice.

-Straight-sided mansard roof embellished with pedimented dormers.

231 B

MISSOURI OFFICE OF HISTORIC PRESERVATION

ARCHITECTURAL/HISTORIC INVENTORY SURVEY FORM SLC-AS-007-389

1. NO. 259

2. COUNTY N/A

3. LOCATION OF NEGATIVES Landmarks Assoc.

4. PRESENT LOCAL NAME(S) OR DESIGNATION(S) 2051 Park Avenue mo-83-00066 403-403-222

5. OTHER NAME(S) Other name Benton Place Apts 4 Benton 6 Benton

6. SPECIFIC LEGAL LOCATION TOWNSHIP _____ RANGE _____ SECTION _____

IF CITY OR TOWN, STREET ADDRESS 2051 Park Avenue

7. CITY OR TOWN St. Louis IF RURAL, VICINITY

8. DESCRIPTION OF LOCATION

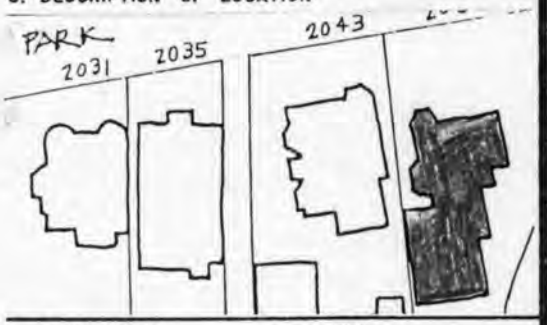

9. COORDINATES UTM
LAT
LONG

10. SITE ( ) STRUCTURE ( ) BUILDING (XX) OBJECT ( )

11. ON NATIONAL REGISTER? YES (X) NO ( )

12. IS IT ELIGIBLE? YES ( ) NO ( )

13. PART OF ESTAB. HIST. DISTRICT? YES (XX) NO ( )

14. DISTRICT POTENTIAL? YES ( ) NO ( )

15. NAME OF ESTABLISHED DISTRICT Lafayette Square Hist. Dist.

16. THEMATIC CATEGORY N/A

17. DATE(S) OR PERIOD circa 1875

18. STYLE OR DESIGN 43 Italianate/Mansard 49

19. ARCHITECT OR ENGINEER unknown

20. CONTRACTOR OR BUILDER unknown

21. ORIGINAL USE, IF APPARENT dwelling-single family

22. PRESENT USE dwelling-single family

23. OWNERSHIP R1 PUBLIC ( ) PRIVATE (X)

24. OWNER'S NAME AND ADDRESS IF KNOWN

25. OPEN TO PUBLIC? YES ( ) NO (X)

26. LOCAL CONTACT PERSON OR ORGANIZATION Landmarks Assoc. St. Louis

27. OTHER SURVEYS IN WHICH INCLUDED

28. NO. OF STORIES 2½-2-2

29. BASEMENT? YES (X) NO ( )

30. FOUNDATION MATERIAL stone

31. WALL CONSTRUCTION masonry bearing

32. ROOF TYPE AND MATERIAL mansard - asphalt DR

33. NO. OF BAYS FRONT 3 SIDE 40

34. WALL TREATMENT 40 brick w/stone veneer

35. PLAN SHAPE rectangular

36. CHANGES (EXPLAIN IN NO. 42) ADDITION (X) ALTERED ( ) MOVED ( )

37. CONDITION INTERIOR unknown EXTERIOR good

38. PRESERVATION UNDERWAY? YES (XX) NO ( )

39. ENDANGERED? BY WHAT? YES ( ) NO (XX)

40. VISIBLE FROM PUBLIC ROAD? YES (XX) NO ( )

41. DISTANCE FROM AND FRONTAGE ON ROAD

42. FURTHER DESCRIPTION OF IMPORTANT FEATURES

This residence features stone veneer on Park Avenue facade, basket-arched and round-arched window and door openings on the lower story and paired segmentally-arched windows above. All windows employ stone sills with stone sill brackets. Bell-cast mansard roof embellished with large balustarded cental dormer flanked by two, one-light pedimented dormers. At least three later additions at rear of structure.

43. HISTORY AND SIGNIFICANCE

This residence was constructed sometime before 1875 for the Honorable James H. Britton. It was later owned by T.R.H. Smith. The first of three additions at the rear of the structure was constructed (by Smith) in 1875.

44. DESCRIPTION OF ENVIRONMENT AND OUTBUILDINGS

45. SOURCES OF INFORMATION

city records and directories, maps, and site visit

46. PREPARED BY Barbara Lang

47. ORGANIZATION Landmarks Assoc.

48. DATE 1/85

49. REVISION DATE(S)

1. NO. 259

2. COUNTY

4. PRESENT LOCAL NAME(S) OR DESIGNATION(S)

5. OTHER NAME(S) 259 A

6. TOWNSHIP

RANGE 259 B

SECTION

RETURN THIS FORM WHEN COMPLETED TO: OFFICE OF HISTORIC PRESERVATION
P.O. BOX 176
JEFFERSON CITY, MISSOURI 65102
PH. 314-751-4096

IF ADDITIONAL SPACE IS NEEDED, ATTACH SEPARATE SHEET(S) TO THIS FORM

MISSOURI OFFICE OF HISTORIC PRESERVATION

ARCHITECTURAL/HISTORIC INVENTORY SURVEY FORM SLC-A5-007-390

1. NO. 230

2. COUNTY N/A

3. LOCATION OF NEGATIVES Landmarks Assoc.

4. PRESENT LOCAL NAME(S) OR DESIGNATION(S)
2107 Park Avenue

5. OTHER NAME(S)

6. SPECIFIC LEGAL LOCATION
TOWNSHIP _____ RANGE _____ SECTION _____
IF CITY OR TOWN, STREET ADDRESS
2107 Park Avenue

7. CITY OR TOWN IF RURAL, VICINITY
St. Louis

8. DESCRIPTION OF LOCATION

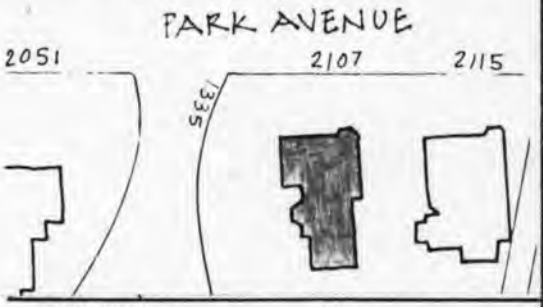

9. COORDINATES UTM
LAT
LONG

10. SITE ( ) STRUCTURE ( )
BUILDING (X) OBJECT ( )

11. ON NATIONAL REGISTER? YES (X) NO ( )

12. IS IT ELIGIBLE? YES ( ) NO ( )

13. PART OF ESTAB. HIST. DISTRICT? YES (XX) NO ( )

14. DISTRICT POTENTIAL? YES ( ) NO ( )

15. NAME OF ESTABLISHED DISTRICT
Lafayette Square Hist. Dist.

16. THEMATIC CATEGORY
N/A

17. DATE(S) OR PERIOD
1870

18. STYLE OR DESIGN 43
Italianate/Mansard 49

19. ARCHITECT OR ENGINEER
George I. Barnett

20. CONTRACTOR OR BUILDER
unknown

21. ORIGINAL USE, IF APPARENT
dwelling - single family

22. PRESENT USE
dwelling - single family

23. OWNERSHIP PUBLIC ( ) PRIVATE (XX)

24. OWNER'S NAME AND ADDRESS IF KNOWN

25. OPEN TO PUBLIC? YES ( ) NO (X)

26. LOCAL CONTACT PERSON OR ORGANIZATION
Landmarks Assoc. St. Louis

27. OTHER SURVEYS IN WHICH INCLUDED

28. NO. OF STORIES 3

29. BASEMENT? YES (XX) NO ( )

30. FOUNDATION MATERIAL
stone

31. WALL CONSTRUCTION
masonry bearing

32. ROOF TYPE AND MATERIAL
mansard - slate

33. NO. OF BAYS other
FRONT 3 SIDE 20 40

34. WALL TREATMENT 40
brick w/stone veneer

35. PLAN SHAPE irregular

36. CHANGES (EXPLAIN IN NO. 42) ADDITION ( ) ALTERED ( ) MOVED ( )

37. CONDITION
INTERIOR unknown
EXTERIOR fair

38. PRESERVATION UNDERWAY? YES (XX) NO ( )

39. ENDANGERED? BY WHAT? YES ( ) NO (XX)

40. VISIBLE FROM PUBLIC ROAD? YES (XX) NO ( )

41. DISTANCE FROM AND

42. FURTHER DESCRIPTION OF IMPORTANT FEATURES
Three-story brick residence features dressed stone veneer on Park avenue and east facades; straight-sided mansard roof. Round-arched window openings are employed on the first story, segmentally arched window openings on the second, and pedimented third story dormers employ either rectangular or oval-shaped sash windows. Rectangular

(cont.) 230A

43. HISTORY AND SIGNIFICANCE

This large, one-family Italianate residence was designed by prominent architect George I. Barnett in 1870 for John Jackson, then-president of the Pacific Railroad. Later, this house was for more than fourty years the home of Missouri Congerssman Anthony Ittner.

44. DESCRIPTION OF ENVIRONMENT AND OUTBUILDINGS

45. SOURCES OF INFORMATION
Lafayette Square; John Albury Bryan, city records

46. PREPARED BY
Barbara Lang

47. ORGANIZATION
Landmarks Assoc.

48. DATE 1/85

49. REVISION DATE(S)

RETURN THIS FORM WHEN COMPLETED TO: OFFICE OF HISTORIC PRESERVATION
P.O. BOX 176
JEFFERSON CITY, MISSOURI 65102
PH. 314-751-4096

IF ADDITIONAL SPACE IS NEEDED, ATTACH SEPARATE SHEET(S) TO THIS FORM

1. NO. 2. COUNTY 4. PRESENT LOCAL NAME(S) OR DESIGNATION(S) 6. TOWNSHIP RANGE SECTION

SLC-AS-007-390

2107 Park Avenue cont.

42. Further Description of Important Features:

...pedimented dormers utilize the rectangular sash; curved pedimented dormers utilize the unique oval sash windows. All dormer windows feature a decorative eared and shouldered stone surround. (This residence is virtually identical to 2115 Park Avenue, however entrance porch is missing from this address.)

230 B

MISSOURI OFFICE OF HISTORIC PRESERVATION

ARCHITECTURAL/HISTORIC INVENTORY SURVEY FORM SLC-AS-007-391

1. NO. 229

2. COUNTY N/A

3. LOCATION OF NEGATIVES Landmarks Assoc.

4. PRESENT LOCAL NAME(S) OR DESIGNATION(S)
2115 Park Avenue / 2115 Park Avenue Carriage House
MO-84-00062
571-403-007

5. OTHER NAME(S)

6. SPECIFIC LEGAL LOCATION
TOWNSHIP _____ RANGE _____ SECTION _____
IF CITY OR TOWN, STREET ADDRESS
2115 Park Avenue

7. CITY OR TOWN St. Louis IF RURAL, VICINITY

8. DESCRIPTION OF LOCATION

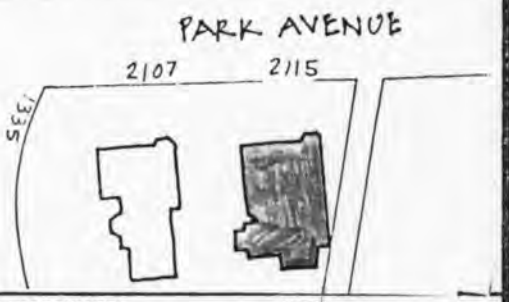

9. COORDINATES UTM
LAT
LONG

10. SITE ( ) STRUCTURE ( )
BUILDING (X) OBJECT ( )

11. ON NATIONAL REGISTER? YES (XX) NO ( )

12. IS IT ELIGIBLE? YES ( ) NO ( )

13. PART OF ESTAB. HIST. DISTRICT? YES (XX) NO ( )

14. DISTRICT POTENTIAL? YES ( ) NO ( )

15. NAME OF ESTABLISHED DISTRICT
Lafayette Square Hist. Dist.

16. THEMATIC CATEGORY N/A

17. DATE(S) OR PERIOD 1870

18. STYLE OR DESIGN Italianate/Mansard 43 49

19. ARCHITECT OR ENGINEER George I. Barnett

20. CONTRACTOR OR BUILDER unknown

21. ORIGINAL USE, IF APPARENT dwelling-single family

22. PRESENT USE dwelling-single family

23. OWNERSHIP CB PUBLIC ( ) PRIVATE (XX)

24. OWNER'S NAME AND ADDRESS IF KNOWN

25. OPEN TO PUBLIC? YES ( ) NO (X)

26. LOCAL CONTACT PERSON OR ORGANIZATION
Landmarks Assoc. St. Louis

27. OTHER SURVEYS IN WHICH INCLUDED

28. NO. OF STORIES 3

29. BASEMENT? YES (XX) NO ( )

30. FOUNDATION MATERIAL stone

31. WALL CONSTRUCTION masonry bearing

32. ROOF TYPE AND MATERIAL mansard - slate

33. NO. OF BAYS FRONT 3 SIDE 28 90

34. WALL TREATMENT brick w/stone veneer

35. PLAN SHAPE irregular

36. CHANGES (EXPLAIN IN NO. 42) ADDITION ( ) ALTERED ( ) MOVED ( )

37. CONDITION INTERIOR unknown EXTERIOR good

38. PRESERVATION UNDERWAY? YES (X) NO ( )

39. ENDANGERED? BY WHAT? YES ( ) NO (XX)

40. VISIBLE FROM PUBLIC ROAD? YES (X) NO ( )

41. DISTANCE FROM AND FRONTAGE ON ROAD

42. FURTHER DESCRIPTION OF IMPORTANT FEATURES

Three-story brick residence features dressed stone veneer on Park Avenue facade, and straight-sided mansard roof. Round-arched window openings are employed on the first story, segmentally arched window openings on the second, and pedimented third story dormers employ either rectangular or oval-shaped sash windows. Rectangular pedimented dormers utilize the rectangular sash; curved pedimented dormers utilize the (cont.)

43. HISTORY AND SIGNIFICANCE

This large, one-family Italianate residence was designed by prominent architect George I. Barnett in 1870 for George Bain. Bain had purchased the property (lots 45, 46 and 47 of the Benton Place subdivision) from Montgomery Blair for $13,332.80 in 1869.

44. DESCRIPTION OF ENVIRONMENT AND OUTBUILDINGS

45. SOURCES OF INFORMATION
John Albury Bryan's Lafayette Square, city records

46. PREPARED BY Barbara Lang

47. ORGANIZATION Landmarks Assoc.

48. DATE 1/85

49. REVISION DATE(S)

RETURN THIS FORM WHEN COMPLETED TO: OFFICE OF HISTORIC PRESERVATION
P.O. BOX 176
JEFFERSON CITY, MISSOURI 65102
PH. 314-751-4096

IF ADDITIONAL SPACE IS NEEDED, ATTACH SEPARATE SHEET(S) TO THIS FORM

1. NO. 2. COUNTY 4. PRESENT LOCAL NAME(S) OR DESIGNATION(S) 5. OTHER NAME(S) 6. TOWNSHIP RANGE SECTION

2115 Park Avenue cont.

42. Description of Important Features:

...unique oval sash windows. All dormer windows feature a decorative eared and shouldered stone surround. This residence is virtually identical to 2107 Park, however the original entrance porch is intact at this address. This gabled-roof porch features polished granite columns with ornate stone capitals. Both residences (2107, 2115 Park Avenue) are embellished with an enriched wood cornice with modillions and brackets.

MISSOURI OFFICE OF HISTORIC PRESERVATION

ARCHITECTURAL/HISTORIC INVENTORY SURVEY FORM SLC-AS-07-392

1. NO. 254

2. COUNTY N/A

3. LOCATION OF NEGATIVES Landmarks Assoc.

4. PRESENT LOCAL NAME(S) OR DESIGNATION(S)
2201-07, 2209-19 Park Avenue

5. OTHER NAME(S)

6. SPECIFIC LEGAL LOCATION
TOWNSHIP _____ RANGE _____ SECTION _____
IF CITY OR TOWN, STREET ADDRESS
2201-07, 2209-19 Park Avenue

7. CITY OR TOWN IF RURAL, VICINITY
St. Louis

8. DESCRIPTION OF LOCATION

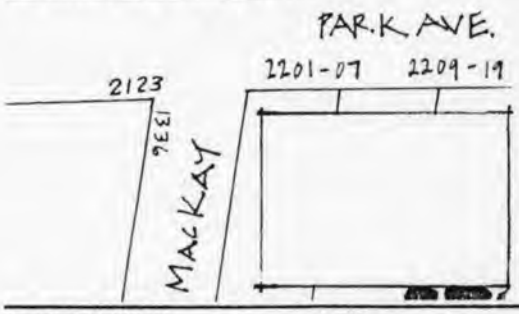

9. COORDINATES UTM
LAT
LONG

10. SITE ( ) STRUCTURE ( )
BUILDING (X) OBJECT ( )

11. ON NATIONAL REGISTER? YES (X) NO ( )

12. IS IT ELIGIBLE? YES ( ) NO ( )

13. PART OF ESTAB. HIST. DISTRICT? YES (X) NO ( )

14. DISTRICT POTENTIAL? YES ( ) NO ( )

15. NAME OF ESTABLISHED DISTRICT
Lafayette Square Hist. Dist.

16. THEMATIC CATEGORY N/A

17. DATE(S) OR PERIOD 1983-1985

18. STYLE OR DESIGN Italianate Revival

19. ARCHITECT OR ENGINEER unknown

20. CONTRACTOR OR BUILDER Mark Conner, builder

21. ORIGINAL USE, IF APPARENT dwelling- multi-family

22. PRESENT USE dwelling- multi-family

23. OWNERSHIP PUBLIC ( ) PRIVATE (X)

24. OWNER'S NAME AND ADDRESS IF KNOWN
Mark Conner, builder

25. OPEN TO PUBLIC? YES ( ) NO (XX)

26. LOCAL CONTACT PERSON OR ORGANIZATION
Landmarks Assoc. St. Loui

27. OTHER SURVEYS IN WHICH INCLUDED

28. NO. OF STORIES 3

29. BASEMENT? YES (XX) NO ( )

30. FOUNDATION MATERIAL concrete

31. WALL CONSTRUCTION frame

32. ROOF TYPE AND MATERIAL flat-asphalt

33. NO. OF BAYS FRONT 3 SIDE

34. WALL TREATMENT brick and stucco veneer

35. PLAN SHAPE rectangular

36. CHANGES (EXPLAIN IN NO. 42) ADDITION ( ) ALTERED ( ) MOVED ( )

37. CONDITION INTERIOR good EXTERIOR good

38. PRESERVATION UNDERWAY? YES ( ) NO ( )

39. ENDANGERED? BY WHAT? YES ( ) NO (XX)

40. VISIBLE FROM PUBLIC ROAD? YES (XX) NO ( )

41. DISTANCE FROM AND FRONTAGE ON ROAD

42. FURTHER DESCRIPTION OF IMPORTANT FEATURES

43. HISTORY AND SIGNIFICANCE

44. DESCRIPTION OF ENVIRONMENT AND OUTBUILDINGS

45. SOURCES OF INFORMATION
site visit

46. PREPARED BY Barbara Lang

47. ORGANIZATION Landmarks Assoc.

48. DATE 1/85

49. REVISION DATE(S)

RETURN THIS FORM WHEN COMPLETED TO: OFFICE OF HISTORIC PRESERVATION
P.O. BOX 176
JEFFERSON CITY, MISSOURI 65102
PH. 314-751-4096

IF ADDITIONAL SPACE IS NEEDED, ATTACH SEPARATE SHEET(S) TO THIS FORM

1. NO. 2. COUNTY 4. PRESENT LOCAL NAME(S) OR DESIGNATION(S) 5. OTHER NAME(S) 6. TOWNSHIP RANGE SECTION

MISSOURI OFFICE OF HISTORIC PRESERVATION

ARCHITECTURAL/HISTORIC INVENTORY SURVEY FORM SLC-175-067-393

1. NO. 261

2. COUNTY N/A

3. LOCATION OF NEGATIVES Landmarks Assoc.

4. PRESENT LOCAL NAME(S) OR DESIGNATION(S)
2223 Park Avenue

5. OTHER NAME(S)

6. SPECIFIC LEGAL LOCATION
TOWNSHIP _____ RANGE _____ SECTION _____
IF CITY OR TOWN, STREET ADDRESS
2223 Park Avenue

7. CITY OR TOWN IF RURAL, VICINITY
St. Louis

8. DESCRIPTION OF LOCATION

9. COORDINATES UTM
LAT
LONG

10. SITE ( ) STRUCTURE ( ) BUILDING (X) OBJECT ( )

11. ON NATIONAL REGISTER? YES (XX) NO ( )

12. IS IT ELIGIBLE? YES ( ) NO ( )

13. PART OF ESTAB. HIST. DISTRICT? YES (X) NO ( )

14. DISTRICT POTENTIAL? YES ( ) NO ( )

15. NAME OF ESTABLISHED DISTRICT
Lafayette Square Hist. Dist.

16. THEMATIC CATEGORY N/A

17. DATE(S) OR PERIOD 1898

18. STYLE OR DESIGN Colonial Revival SD 19

19. ARCHITECT OR ENGINEER unknown

20. CONTRACTOR OR BUILDER Casper Cramer?

21. ORIGINAL USE, IF APPARENT dwelling-single family

22. PRESENT USE dwelling-single family

23. OWNERSHIP OB PUBLIC ( ) PRIVATE (X)

24. OWNER'S NAME AND ADDRESS IF KNOWN

25. OPEN TO PUBLIC? YES ( ) NO (X)

26. LOCAL CONTACT PERSON OR ORGANIZATION
Landmarks Assoc. St. Louis

27. OTHER SURVEYS IN WHICH INCLUDED

28. NO. OF STORIES 2½

29. BASEMENT? YES (XX) NO ( )

30. FOUNDATION MATERIAL stone

31. WALL CONSTRUCTION masonry bearing

32. ROOF TYPE AND MATERIAL hipped - asphalt DR

33. NO. OF BAYS FRONT 2 SIDE other 20 40

34. WALL TREATMENT buff brick

35. PLAN SHAPE rectangular

36. CHANGES (EXPLAIN IN NO. 42) ADDITION ( ) ALTERED ( ) MOVED ( )

37. CONDITION INTERIOR unknown EXTERIOR good

38. PRESERVATION UNDERWAY? YES (XX) NO ( )

39. ENDANGERED? BY WHAT? YES ( ) NO (XX)

40. VISIBLE FROM PUBLIC ROAD? YES (XX) NO ( )

41. DISTANCE FROM AND FRONTAGE ON ROAD

42. FURTHER DESCRIPTION OF IMPORTANT FEATURES
Two and one-half story residence faced with buff brick on front and two sides; features massive porch with square posts capped by Ionic-derived capitals, stone water table and belt courses, Palladian-style window on the second story, denticulated cornice, hipped roof and two peaked (or pedimented) dormers on the Park Avenue facade. (Identical to 2225 Park Avenue).

43. HISTORY AND SIGNIFICANCE

In 1898, a building permit was issued to Casper Cramer and Casper Koehler for the construction of 2223 Park Avenue. Cramer may have been the contractor for this, and the adjacent identical residence at 2225 Park. Koehler is notable for having been the president of the local Columbia Brewery, however it is unknown whether or not he resided at this address. The estimated cost of construction was $8000.

44. DESCRIPTION OF ENVIRONMENT AND OUTBUILDINGS

45. SOURCES OF INFORMATION
city records and directories, maps, and site visit

46. PREPARED BY
Barbara Lang

47. ORGANIZATION
Landmarks Assoc.

48. DATE 1/85

49. REVISION DATE(S)

RETURN THIS FORM WHEN COMPLETED TO: OFFICE OF HISTORIC PRESERVATION
P.O. BOX 176
JEFFERSON CITY, MISSOURI 65102
PH. 314-751-4096

IF ADDITIONAL SPACE IS NEEDED, ATTACH SEPARATE SHEET(S) TO THIS FORM

1. NO. 2. COUNTY 4. PRESENT LOCAL NAME(S) OR DESIGNATION(S) 5. OTHER NAME(S) 6. TOWNSHIP RANGE SECTION

MISSOURI OFFICE OF HISTORIC PRESERVATION

ARCHITECTURAL/HISTORIC INVENTORY SURVEY FORM SLC-RS-007-394

1. NO. 258

2. COUNTY N/A

3. LOCATION OF NEGATIVES Landmarks Assoc.

4. PRESENT LOCAL NAME(S) OR DESIGNATION(S)
2225 Park Avenue

5. OTHER NAME(S)

6. SPECIFIC LEGAL LOCATION
TOWNSHIP _____ RANGE _____ SECTION _____
IF CITY OR TOWN, STREET ADDRESS
2225 Park Avenue

7. CITY OR TOWN IF RURAL, VICINITY
St. Louis

8. DESCRIPTION OF LOCATION

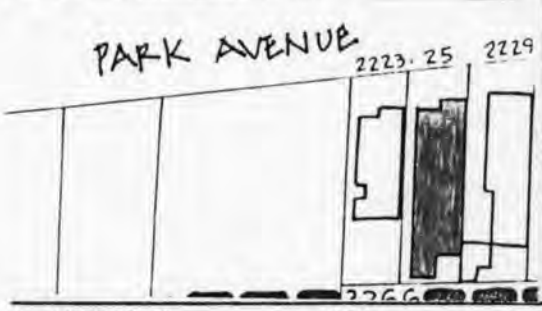

9. COORDINATES UTM
LAT
LONG

10. SITE ( ) STRUCTURE ( )
BUILDING (X) OBJECT ( )

11. ON NATIONAL REGISTER? YES (X) NO ( )

12. IS IT ELIGIBLE? YES ( ) NO ( )

13. PART OF ESTAB. HIST. DISTRICT? YES (X) NO ( )

14. DISTRICT POTENTIAL? YES ( ) NO ( )

15. NAME OF ESTABLISHED DISTRICT
Lafayette Square Hist, Dist

16. THEMATIC CATEGORY N/A

17. DATE(S) OR PERIOD
1898

18. STYLE OR DESIGN
Colonial Revival 19

19. ARCHITECT OR ENGINEER
unknown

20. CONTRACTOR OR BUILDER
Casper Cramer?

21. ORIGINAL USE, IF APPARENT
dwelling-single family

22. PRESENT USE
dwelling- single family

23. OWNERSHIP OB PUBLIC ( ) PRIVATE (X)

24. OWNER'S NAME AND ADDRESS IF KNOWN

25. OPEN TO PUBLIC? YES ( ) NO (X)

26. LOCAL CONTACT PERSON OR ORGANIZATION
Landmarks Assoc. St. Louis

27. OTHER SURVEYS IN WHICH INCLUDED

28. NO. OF STORIES 2½

29. BASEMENT? YES (XX) NO ( )

30. FOUNDATION MATERIAL
stone

31. WALL CONSTRUCTION
masonry bearing

32. ROOF TYPE AND MATERIAL
hipped - asphalt

33. NO. OF BAYS FRONT 2 SIDE

34. WALL TREATMENT
buff brick

35. PLAN SHAPE rectangular

36. CHANGES (EXPLAIN IN NO. 42) ADDITION ( ) ALTERED (X) MOVED ( )

37. CONDITION INTERIOR unknown
EXTERIOR good

38. PRESERVATION UNDERWAY? YES (XX) NO ( )

39. ENDANGERED? BY WHAT? YES ( ) NO (X)

40. VISIBLE FROM PUBLIC ROAD? YES (X) NO ( )

41. DISTANCE FROM AND FRONTAGE ON ROAD

42. FURTHER DESCRIPTION OF IMPORTANT FEATURES
Two and one-half story residence faced with buff brick on front and two sides; features massive porch with square posts capped by Ionic-derived capitals, stone water table and belt courses, Palladian-style window on the second story, hipped roof and two peaked (or pedimented) dormers on Park Avenue facade. Denticulated cornice has been removed. (Identical to 2223 Park Avenue)

43. HISTORY AND SIGNIFICANCE

In 1897, a building permit was issued to Casper Cramer, who may have been the contractor, for the construction of 2225 Park. Cramer was also involved in the construction of the adjacent structure at 2223 Park in 1898. The estimated cost of construction for this residence was $5000.

44. DESCRIPTION OF ENVIRONMENT AND OUTBUILDINGS

45. SOURCES OF INFORMATION
city records and directories, maps, and site visit

46. PREPARED BY
Barbara Lang

47. ORGANIZATION
Landmarks Assoc.

48. DATE 1/85

49. REVISION DATE(S)

RETURN THIS FORM WHEN COMPLETED TO: OFFICE OF HISTORIC PRESERVATION
P.O. BOX 176
JEFFERSON CITY, MISSOURI 65102
PH. 314-751-4096

IF ADDITIONAL SPACE IS NEEDED, ATTACH SEPARATE SHEET(S) TO THIS FORM

1. NO. 2. COUNTY 4. PRESENT LOCAL NAME(S) OR DESIGNATION(S) 6. TOWNSHIP RANGE SECTION

MISSOURI OFFICE OF HISTORIC PRESERVATION

ARCHITECTURAL/HISTORIC INVENTORY SURVEY FORM SLC-A5-007-375

1. NO. 256

2. COUNTY N/A

3. LOCATION OF NEGATIVES Landmarks Assoc.

4. PRESENT LOCAL NAME(S) OR DESIGNATION(S) 2229 Park Avenue 0199

5. OTHER NAME(S)

6. SPECIFIC LEGAL LOCATION TOWNSHIP _____ RANGE _____ SECTION _____

IF CITY OR TOWN, STREET ADDRESS 2229 Park Avenue

7. CITY OR TOWN St. Louis IF RURAL, VICINITY

8. DESCRIPTION OF LOCATION

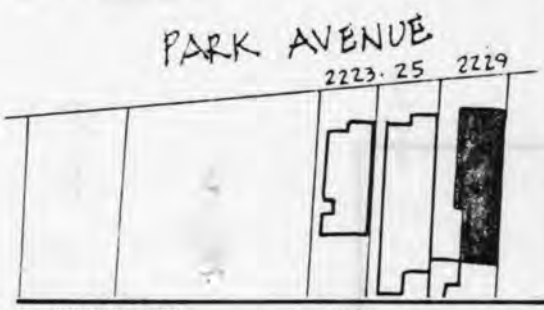

9. COORDINATES UTM

LAT

LONG

10. SITE ( ) STRUCTURE ( ) BUILDING (XX) OBJECT ( )

11. ON NATIONAL REGISTER? YES (XX) NO ( )

12. IS IT ELIGIBLE? YES ( ) NO ( )

13. PART OF ESTAB. HIST. DISTRICT? YES (XX) NO ( )

14. DISTRICT POTENTIAL? YES ( ) NO ( )

15. NAME OF ESTABLISHED DISTRICT Lafayette Square Historic District

16. THEMATIC CATEGORY N/A

17. DATE(S) OR PERIOD circa 1870

18. STYLE OR DESIGN vernacular classicism 49

19. ARCHITECT OR ENGINEER unknown

20. CONTRACTOR OR BUILDER unknown

21. ORIGINAL USE, IF APPARENT dwelling - single family

22. PRESENT USE same MS RS

23. OWNERSHIP PUBLIC ( ) PRIVATE (XX)

24. OWNER'S NAME AND ADDRESS IF KNOWN

25. OPEN TO PUBLIC? YES ( ) NO (XX)

26. LOCAL CONTACT PERSON OR ORGANIZATION Landmarks Assoc. of St. Louis

27. OTHER SURVEYS IN WHICH INCLUDED

28. NO. OF STORIES 2½

29. BASEMENT? YES (XX) NO ( )

30. FOUNDATION MATERIAL stone

31. WALL CONSTRUCTION masonry bearing

32. ROOF TYPE AND MATERIAL gable GB FT PR

33. NO. OF BAYS FRONT 3 SIDE 40 20

34. WALL TREATMENT red brick 30

35. PLAN SHAPE rectangular

36. CHANGES (EXPLAIN IN NO. 42) ADDITION ( ) ALTERED ( ) MOVED ( )

37. CONDITION INTERIOR unknown EXTERIOR good

38. PRESERVATION UNDERWAY? YES (X) NO ( )

39. ENDANGERED? BY WHAT? YES ( ) NO (X)

40. VISIBLE FROM PUBLIC ROAD? YES (X) NO ( )

41. DISTANCE FROM AND FRONTAGE ON ROAD

42. FURTHER DESCRIPTION OF IMPORTANT FEATURES

Facade of this two and one-half story residence features full width three story balustraded porch. Structure also embellished with millwork above stone lintels, and pedimented dormer.

43. HISTORY AND SIGNIFICANCE

44. DESCRIPTION OF ENVIRONMENT AND OUTBUILDINGS

45. SOURCES OF INFORMATION

city records and directories, maps, and site visit

46. PREPARED BY Barbara Lang

47. ORGANIZATION Landmarks Assoc.

48. DATE 1/85

49. REVISION DATE(S)

RETURN THIS FORM WHEN COMPLETED TO: OFFICE OF HISTORIC PRESERVATION
P.O. BOX 176
JEFFERSON CITY, MISSOURI 65102
PH. 314-751-4096

IF ADDITIONAL SPACE IS NEEDED, ATTACH SEPARATE SHEET(S) TO THIS FORM

1. NO. 2. COUNTY 4. PRESENT LOCAL NAME(S) OR DESIGNATION(S) 5. OTHER NAME(S) 6. TOWNSHIP RANGE SECTION

MISSOURI OFFICE OF HISTORIC PRESERVATION

ARCHITECTURAL/HISTORIC INVENTORY SURVEY FORM

SLC-AS-OC7-396

1. NO. 232

2. COUNTY na

3. LOCATION OF NEGATIVES

4. PRESENT LOCAL NAME(S) OR DESIGNATION(S)

5. OTHER NAME(S)

6. SPECIFIC LEGAL LOCATION
TOWNSHIP _____ RANGE _____ SECTION _____
IF CITY OR TOWN, STREET ADDRESS
2233 Park Ave.

7. CITY OR TOWN IF RURAL, VICINITY
St. Louis

8. DESCRIPTION OF LOCATION

9. COORDINATES UTM
LAT
LONG

10. SITE ( ) STRUCTURE ( )
BUILDING (X) OBJECT ( )

11. ON NATIONAL REGISTER? YES ( ) NO ( )

12. IS IT ELIGIBLE? YES ( ) NO ( )

13. PART OF ESTAB. HIST. DISTRICT? YES (X) NO ( )

14. DISTRICT POTENTIAL? YES ( ) NO ( )

15. NAME OF ESTABLISHED DISTRICT
Lafayette Square Historic District

16. THEMATIC CATEGORY

17. DATE(S) OR PERIOD
constructed c. 1875

18. STYLE OR DESIGN
Italianate 42 19

19. ARCHITECT OR ENGINEER

20. CONTRACTOR OR BUILDER

21. ORIGINAL USE, IF APPARENT

22. PRESENT USE single family

23. OWNERSHIP PUBLIC ( ) PRIVATE (X)

24. OWNER'S NAME AND ADDRESS IF KNOWN

25. OPEN TO PUBLIC? YES ( ) NO ( )

26. LOCAL CONTACT PERSON OR ORGANIZATION

27. OTHER SURVEYS IN WHICH INCLUDED

28. NO. OF STORIES 3

29. BASEMENT? YES (X) NO ( )

30. FOUNDATION MATERIAL
stone

31. WALL CONSTRUCTION
masonry bearing

32. ROOF TYPE AND MATERIAL
flat

33. NO. OF BAYS
FRONT 3 SIDE

34. WALL TREATMENT
brick with stone front

35. PLAN SHAPE rectangle.

36. CHANGES (EXPLAIN IN NO. 42) ADDITION ( ) ALTERED (X) MOVED ( )

37. CONDITION
INTERIOR fair to good
EXTERIOR good

38. PRESERVATION UNDERWAY? YES (X) NO ( )

39. ENDANGERED? BY WHAT? YES ( ) NO (X)

40. VISIBLE FROM PUBLIC ROAD? YES (X) NO ( )

41. DISTANCE FROM AND FRONTAGE ON ROAD

42. FURTHER DESCRIPTION OF IMPORTANT FEATURES

Roof and cornice have been altered. Present owner says part of orig
wood cornice is in attic upstairs.

43. HISTORY AND SIGNIFICANCE

44. DESCRIPTION OF ENVIRONMENT AND OUTBUILDINGS

45. SOURCES OF INFORMATION

Visit to site, information from owner

46. PREPARED BY
Debby Wafer 421-6474

47. ORGANIZATION
Land marks Assoc.

48. DATE 8/84

49. REVISION DATE(S)

RETURN THIS FORM WHEN COMPLETED TO: OFFICE OF HISTORIC PRESERVATION
P.O. BOX 176
JEFFERSON CITY, MISSOURI 65102
PH. 314-751-4096

IF ADDITIONAL SPACE IS NEEDED, ATTACH SEPARATE SHEET(S) TO THIS FORM

1. NO. 2. COUNTY 4. PRESENT LOCAL NAME(S) OR DESIGNATION(S) 5. OTHER NAME(S) 6. TOWNSHIP RANGE SECTION

MISSOURI OFFICE OF HISTORIC PRESERVATION

ARCHITECTURAL/HISTORIC INVENTORY SURVEY FORM SLC-AS-007-397

1. NO. 233

2. COUNTY NA

3. LOCATION OF NEGATIVES Landmarks Association

4. PRESENT LOCAL NAME(S) OR DESIGNATION(S)

5. OTHER NAME(S)

6. SPECIFIC LEGAL LOCATION
TOWNSHIP _____ RANGE _____ SECTION _____
IF CITY OR TOWN, STREET ADDRESS 2303-09 Park
corner of Park & Missouri Aves.

7. CITY OR TOWN St. Louis IF RURAL, VICINITY

8. DESCRIPTION OF LOCATION

9. COORDINATES UTM
LAT
LONG

10. SITE ( ) STRUCTURE ( )
BUILDING (X) OBJECT ( )

11. ON NATIONAL REGISTER? YES ( ) NO ( )

12. IS IT ELIGIBLE? YES ( ) NO ( )

13. PART OF ESTAB. HIST. DISTRICT? YES (X) NO ( )

14. DISTRICT POTENTIAL? YES ( ) NO ( )

15. NAME OF ESTABLISHED DISTRICT
Lafayette Square Historic District

16. THEMATIC CATEGORY

17. DATE(S) OR PERIOD 1984

18. STYLE OR DESIGN

19. ARCHITECT OR ENGINEER

20. CONTRACTOR OR BUILDER Mark Conner

21. ORIGINAL USE, IF APPARENT condominiums

22. PRESENT USE same

23. OWNERSHIP PUBLIC ( ) PRIVATE (X)

24. OWNER'S NAME AND ADDRESS IF KNOWN

25. OPEN TO PUBLIC? YES ( ) NO ( )

26. LOCAL CONTACT PERSON OR ORGANIZATION

27. OTHER SURVEYS IN WHICH INCLUDED

28. NO. OF STORIES 2 & attic

29. BASEMENT? YES (X) NO ( )

30. FOUNDATION MATERIAL concrete

31. WALL CONSTRUCTION frame

32. ROOF TYPE AND MATERIAL low side gable

33. NO. OF BAYS FRONT 11 SIDE 3

34. WALL TREATMENT brick veneer

35. PLAN SHAPE rectangular

36. CHANGES (EXPLAIN IN NO. 42) ADDITION ( ) ALTERED ( ) MOVED ( )

37. CONDITION
INTERIOR _____
EXTERIOR _____

38. PRESERVATION UNDERWAY? na YES ( ) NO ( )

39. ENDANGERED? BY WHAT? YES ( ) NO (X)

40. VISIBLE FROM PUBLIC ROAD? YES (X) NO ( )

41. DISTANCE FROM AND FRONTAGE ON ROAD

42. FURTHER DESCRIPTION OF IMPORTANT FEATURES

43. HISTORY AND SIGNIFICANCE

44. DESCRIPTION OF ENVIRONMENT AND OUTBUILDINGS

45. SOURCES OF INFORMATION
Site visit, personal knowledge

46. PREPARED BY Debby Wafer 421-6474

47. ORGANIZATION Landmarks Association

48. DATE 8/84

49. REVISION DATE(S)

RETURN THIS FORM WHEN COMPLETED TO: OFFICE OF HISTORIC PRESERVATION
P.O. BOX 176
JEFFERSON CITY, MISSOURI 65102
PH. 314-751-4096

IF ADDITIONAL SPACE IS NEEDED, ATTACH SEPARATE SHEET(S) TO THIS FORM

1. NO. 2. COUNTY 4. PRESENT LOCAL NAME(S) OR DESIGNATION(S) 5. OTHER NAME(S) 6. TOWNSHIP RANGE SECTION

2307
2305

MISSOURI OFFICE OF HISTORIC PRESERVATION

ARCHITECTURAL/HISTORIC INVENTORY SURVEY FORM SLC-AS-007-398

NO. 265

COUNTY N/A

LOCATION OF NEGATIVES Landmarks Assoc.

4. PRESENT LOCAL NAME(S) OR DESIGNATION(S): 2306-12 Park Avenue

5. OTHER NAME(S):

SPECIFIC LEGAL LOCATION TOWNSHIP _____ RANGE _____ SECTION _____

IF CITY OR TOWN, STREET ADDRESS: 2306-12 Park Avenue

CITY OR TOWN: St. Louis IF RURAL, VICINITY:

DESCRIPTION OF LOCATION

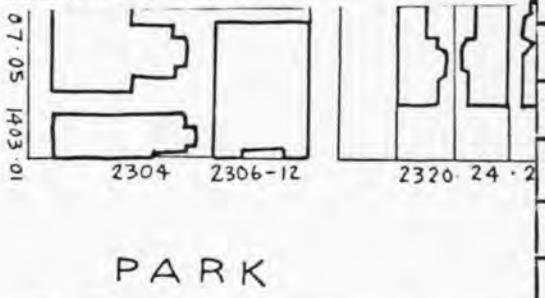

COORDINATES UTM

LAT

LONG

16. THEMATIC CATEGORY: N/A

17. DATE(S) OR PERIOD: circa 1885

18. STYLE OR DESIGN: Italianate/Mansard

19. ARCHITECT OR ENGINEER: unknown

20. CONTRACTOR OR BUILDER: unknown

21. ORIGINAL USE, IF APPARENT: dwelling - multi-family

22. PRESENT USE: same

23. OWNERSHIP: PUBLIC ( ) PRIVATE (XX)

24. OWNER'S NAME AND ADDRESS IF KNOWN:

25. OPEN TO PUBLIC? YES ( ) NO (XX)

26. LOCAL CONTACT PERSON OR ORGANIZATION: Landmarks Assoc. of St. Louis

27. OTHER SURVEYS IN WHICH INCLUDED:

28. NO. OF STORIES: 2

29. BASEMENT? YES (XX) NO ( )

30. FOUNDATION MATERIAL: stone

31. WALL CONSTRUCTION: masonry bearing

32. ROOF TYPE AND MATERIAL: mansard

33. NO. OF BAYS FRONT: 8 SIDE: 20

34. WALL TREATMENT: red brick

35. PLAN SHAPE: rectangular

36. CHANGES (EXPLAIN IN NO. 42): ADDITION ( ) ALTERED ( ) MOVED ( )

37. CONDITION: INTERIOR unknown EXTERIOR good

38. PRESERVATION UNDERWAY? YES (XX) NO ( )

39. ENDANGERED? BY WHAT? YES ( ) NO (XX)

40. VISIBLE FROM PUBLIC ROAD? YES (XX) NO ( )

41. DISTANCE FROM AND FRONTAGE ON ROAD:

SITE ( ) STRUCTURE ( ) BUILDING (XX) OBJECT ( )

11. ON NATIONAL REGISTER? YES (XX) NO ( )

12. IS IT ELIGIBLE? YES ( ) NO ( )

13. PART OF ESTAB. HIST. DISTRICT? YES (XX) NO ( )

14. DISTRICT POTENTIAL? YES ( ) NO ( )

15. NAME OF ESTABLISHED DISTRICT: Lafayette Square Hist. Dist.

42. FURTHER DESCRIPTION OF IMPORTANT FEATURES

Both rectangular sash and round-arched sash windows employed on lower and upper stories. Paneled, bracketed wood cornice.

43. HISTORY AND SIGNIFICANCE

44. DESCRIPTION OF ENVIRONMENT AND OUTBUILDINGS

45. SOURCES OF INFORMATION

city records and directories, maps, and site visit

46. PREPARED BY: Barbara Lang

47. ORGANIZATION: Landmarks Assoc.

48. DATE: 1/85

49. REVISION DATE(S): -

RETURN THIS FORM WHEN COMPLETED TO: OFFICE OF HISTORIC PRESERVATION, P.O. BOX 176, JEFFERSON CITY, MISSOURI 65102

IF ADDITIONAL SPACE IS NEEDED, ATTACH SEPARATE SHEET(S) TO THIS FORM

1. NO. 2. COUNTY 4. PRESENT LOCAL NAME(S) OR DESIGNATION(S) 5. OTHER NAME(S) 6. TOWNSHIP RANGE SECTION

MISSOURI OFFICE OF HISTORIC PRESERVATION

ARCHITECTURAL/HISTORIC INVENTORY SURVEY FORM SLC-AS-007-399

1. NO. 234

2. COUNTY na

3. LOCATION OF NEGATIVES Landmarks Assoc.

4. PRESENT LOCAL NAME(S) OR DESIGNATION(S)

5. OTHER NAME(S)

6. SPECIFIC LEGAL LOCATION
TOWNSHIP _____ RANGE _____ SECTION _____
IF CITY OR TOWN, STREET ADDRESS
2315 Park Avenue

7. CITY OR TOWN St. Louis IF RURAL, VICINITY

8. DESCRIPTION OF LOCATION

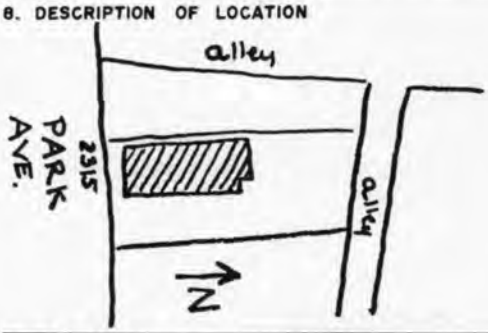

9. COORDINATES UTM
LAT
LONG

10. SITE ( ) STRUCTURE ( )
BUILDING (X) OBJECT ( )

11. ON NATIONAL REGISTER? YES (X) NO ( )

12. IS IT ELIGIBLE? YES ( ) NO ( )

13. PART OF ESTAB. HIST. DISTRICT? YES (X) NO ( )

14. DISTRICT POTENTIAL? YES ( ) NO ( )

15. NAME OF ESTABLISHED DISTRICT
Lafayette Square (local & nat'l reg.

16. THEMATIC CATEGORY

17. DATE(S) OR PERIOD
1928

18. STYLE OR DESIGN
bungaloid 52

19. ARCHITECT OR ENGINEER

20. CONTRACTOR OR BUILDER

21. ORIGINAL USE, IF APPARENT
2 family

22. PRESENT USE FU

23. OWNERSHIP PUBLIC ( ) PRIVATE ( )

24. OWNER'S NAME AND ADDRESS IF KNOWN

25. OPEN TO PUBLIC? YES ( ) NO ( )

26. LOCAL CONTACT PERSON OR ORGANIZATION

27. OTHER SURVEYS IN WHICH INCLUDED

28. NO. OF STORIES 2

29. BASEMENT? YES (X) NO ( )

30. FOUNDATION MATERIAL
stone

31. WALL CONSTRUCTION
masonry bearing

32. ROOF TYPE AND MATERIAL
gable, asphalt shingle

33. NO. OF BAYS other 61
FRONT 3 SIDE 4 20 40

34. WALL TREATMENT
brick

35. PLAN SHAPE see #8

36. CHANGES (EXPLAIN IN NO. 42) ADDITION ( ) ALTERED ( ) MOVED ( )

37. CONDITION
INTERIOR unknown
EXTERIOR good

38. PRESERVATION UNDERWAY? YES (X) NO ( )

39. ENDANGERED? BY WHAT? YES ( ) NO (X)

40. VISIBLE FROM PUBLIC ROAD? YES (X) NO ( )

41. DISTANCE FROM AND FRONTAGE ON ROAD

42. FURTHER DESCRIPTION OF IMPORTANT FEATURES

43. HISTORY AND SIGNIFICANCE

Good representative example of twentieth century infill housing in Lafayette Square. Typical St. Louis bungaloid style

44. DESCRIPTION OF ENVIRONMENT AND OUTBUILDINGS

45. SOURCES OF INFORMATION

Records at St. Louis City Hall

46. PREPARED BY
Debby Wafer

47. ORGANIZATION
Landmarks Assoc.

48. DATE 8/13/84

49. REVISION DATE(S)

RETURN THIS FORM WHEN COMPLETED TO: OFFICE OF HISTORIC PRESERVATION
P.O. BOX 176
JEFFERSON CITY, MISSOURI 65102
PH. 314-751-4096

IF ADDITIONAL SPACE IS NEEDED, ATTACH SEPARATE SHEET(S) TO THIS FORM

1. NO. 2. COUNTY 4. PRESENT LOCAL NAME(S) OR DESIGNATION(S) 5. OTHER NAME(S) 6. TOWNSHIP RANGE SECTION

MISSOURI OFFICE OF HISTORIC PRESERVATION

ARCHITECTURAL/HISTORIC INVENTORY SURVEY FORM SLC-AS-007-400

1. NO. 235

2. COUNTY na

3. LOCATION OF NEGATIVES Landmarks Association

4. PRESENT LOCAL NAME(S) OR DESIGNATION(S)

5. OTHER NAME(S)

6. SPECIFIC LEGAL LOCATION
TOWNSHIP _____ RANGE _____ SECTION _____
IF CITY OR TOWN, STREET ADDRESS
2317 Park Avenue

7. CITY OR TOWN St. Louis IF RURAL, VICINITY

8. DESCRIPTION OF LOCATION

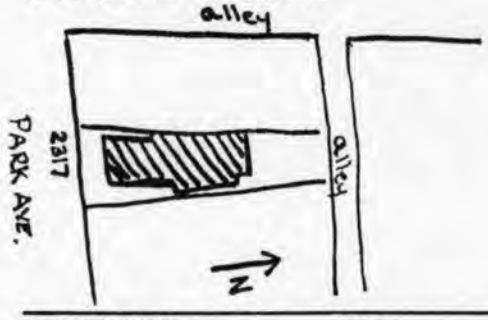

9. COORDINATES UTM
LAT
LONG

10. SITE ( ) STRUCTURE ( )
BUILDING (X) OBJECT ( )

11. ON NATIONAL REGISTER? YES (X) NO ( )

12. IS IT ELIGIBLE? YES ( ) NO ( )

13. PART OF ESTAB. HIST. DISTRICT? YES (X) NO ( )

14. DISTRICT POTENTIAL? YES ( ) NO ( )

15. NAME OF ESTABLISHED DISTRICT
Lafayette Square (local & nat'l)

16. THEMATIC CATEGORY

17. DATE(S) OR PERIOD 1884

18. STYLE OR DESIGN Mansard 43 19

19. ARCHITECT OR ENGINEER

20. CONTRACTOR OR BUILDER

21. ORIGINAL USE, IF APPARENT St

22. PRESENT USE

23. OWNERSHIP PUBLIC ( ) PRIVATE ( )

24. OWNER'S NAME AND ADDRESS IF KNOWN

25. OPEN TO PUBLIC? YES ( ) NO ( )

26. LOCAL CONTACT PERSON OR ORGANIZATION

27. OTHER SURVEYS IN WHICH INCLUDED

28. NO. OF STORIES 2&3

29. BASEMENT? YES (X) NO ( )

30. FOUNDATION MATERIAL stone

31. WALL CONSTRUCTION Masonry bearing

32. ROOF TYPE AND MATERIAL Mansard--slate Ft

33. NO. OF BAYS FRONT 3 SIDE 20 40

34. WALL TREATMENT stone front; brick side

35. PLAN SHAPE see #8

36. CHANGES (EXPLAIN IN NO. 42) ADDITION ( ) ALTERED ( ) MOVED ( )

37. CONDITION INTERIOR unknown EXTERIOR good

38. PRESERVATION UNDERWAY? YES (X) NO ( )

39. ENDANGERED? BY WHAT? YES ( ) NO (X)

40. VISIBLE FROM PUBLIC ROAD? YES ( ) NO ( )

41. DISTANCE FROM AND FRONTAGE ON ROAD

42. FURTHER DESCRIPTION OF IMPORTANT FEATURES

Enriched wood cornice with pierced work & brackets. Stone front with engravings simulating hood moldings. Hood molding above front doors. Single dormer in Mansard in facade.

43. HISTORY AND SIGNIFICANCE

Good representative of "Mansard style". Typical of this style.

44. DESCRIPTION OF ENVIRONMENT AND OUTBUILDINGS

45. SOURCES OF INFORMATION

Records at St. Louis City Hall

46. PREPARED BY Debby Wafer

47. ORGANIZATION Landmarks Association

48. DATE 8/13/84

49. REVISION DATE(S)

RETURN THIS FORM WHEN COMPLETED TO: OFFICE OF HISTORIC PRESERVATION
P.O. BOX 176
JEFFERSON CITY, MISSOURI 65102
PH. 314-751-4096

IF ADDITIONAL SPACE IS NEEDED, ATTACH SEPARATE SHEET(S) TO THIS FORM

1. NO. 2. COUNTY 4. PRESENT LOCAL NAME(S) OR DESIGNATION(S) 5. OTHER NAME(S) 6. TOWNSHIP RANGE SECTION

MISSOURI OFFICE OF HISTORIC PRESERVATION

ARCHITECTURAL/HISTORIC INVENTORY SURVEY FORM SLC-PS-007-400

NO. 266

4. PRESENT LOCAL NAME(S) OR DESIGNATION(S): 2320 Park Avenue

COUNTY: N/A

5. OTHER NAME(S):

LOCATION OF NEGATIVES: Landmarks Assoc.

SPECIFIC LEGAL LOCATION
TOWNSHIP _____ RANGE _____ SECTION _____
IF CITY OR TOWN, STREET ADDRESS: 2320 Park Avenue

CITY OR TOWN: St. Louis IF RURAL, VICINITY

16. NARRATIVE CATEGORY: N/A

17. DATE(S) OR PERIOD: circa 1885

18. STYLE OR DESIGN: Italianate 42 19

19. ARCHITECT OR ENGINEER: unknown

20. CONTRACTOR OR BUILDER: unknown

21. ORIGINAL USE, IF APPARENT: dwelling

22. PRESENT USE: same

23. OWNERSHIP: PUBLIC ( ) PRIVATE (XX)

24. OWNER'S NAME AND ADDRESS IF KNOWN:

25. OPEN TO PUBLIC? YES ( ) NO (XX)

26. LOCAL CONTACT PERSON OR ORGANIZATION: Landmarks Assoc. of St. Louis

27. OTHER SURVEYS IN WHICH INCLUDED:

28. NO. OF STORIES: 2

29. BASEMENT? YES (XX) NO ( )

30. FOUNDATION MATERIAL: stone

31. WALL CONSTRUCTION: masonry bearing

32. ROOF TYPE AND MATERIAL: flat

33. NO. OF BAYS: FRONT 3 SIDE 20 40

34. WALL TREATMENT: brick w/stone veneer

35. PLAN SHAPE: rectangular

36. CHANGES (EXPLAIN IN NO. 42): ADDITION ( ) ALTERED ( ) MOVED ( )

37. CONDITION: INTERIOR unknown EXTERIOR good

38. PRESERVATION UNDERWAY? YES (XX) NO ( )

39. ENDANGERED? BY WHAT? YES ( ) NO (XX)

40. VISIBLE FROM PUBLIC ROAD? YES (XX) NO ( )

41. DISTANCE FROM AND FRONTAGE ON ROAD:

DESCRIPTION OF LOCATION

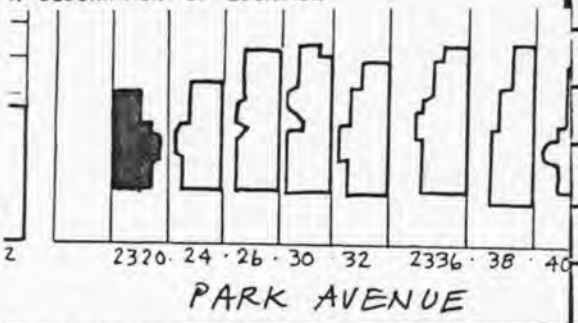

COORDINATES: UTM
LAT
LONG

10. SITE ( ) STRUCTURE ( ) BUILDING (XX) OBJECT ( )

11. ON NATIONAL REGISTER? YES (XX) NO ( )

12. IS IT ELIGIBLE? YES ( ) NO ( )

13. PART OF ESTAB. HIST. DISTRICT? YES (XX) NO ( )

14. DISTRICT POTENTIAL? YES ( ) NO ( )

15. NAME OF ESTABLISHED DISTRICT: Lafayette Square Hist. Dist.

42. FURTHER DESCRIPTION OF IMPORTANT FEATURES

Two story residence features dressed stone veneer, round-arched windows with stone sills and sill brackets, and bracketed wood cornice.

43. HISTORY AND SIGNIFICANCE

44. DESCRIPTION OF ENVIRONMENT AND OUTBUILDINGS

45. SOURCES OF INFORMATION

city records and directories, maps, and site visit

46. PREPARED BY: Barbara Lang

47. ORGANIZATION: Landmarks Assoc.

48. DATE: 1/85

49. REVISION DATE(S): -

RETURN THIS FORM WHEN COMPLETED TO: OFFICE OF HISTORIC PRESERVATION
P.O. BOX 176
JEFFERSON CITY, MISSOURI 65102

IF ADDITIONAL SPACE IS NEEDED, ATTACH SEPARATE SHEET(S) TO THIS FORM

1. NO. 2. COUNTY 4. PRESENT LOCAL NAME(S) OR DESIGNATION(S) 5. OTHER NAME(S) 6. TOWNSHIP RANGE SECTION

MISSOURI OFFICE OF HISTORIC PRESERVATION
ARCHITECTURAL/HISTORIC INVENTORY SURVEY FORM SLC-AS-007-402

NO. 271

COUNTY N/A

LOCATION OF NEGATIVES Landmarks Assoc.

4. PRESENT LOCAL NAME(S) OR DESIGNATION(S): 2324 Park Avenue

5. OTHER NAME(S):

SPECIFIC LEGAL LOCATION TOWNSHIP _____ RANGE _____ SECTION _____

IF CITY OR TOWN, STREET ADDRESS: 2324 Park Avenue

CITY OR TOWN: St. Louis IF RURAL, VICINITY

DESCRIPTION OF LOCATION

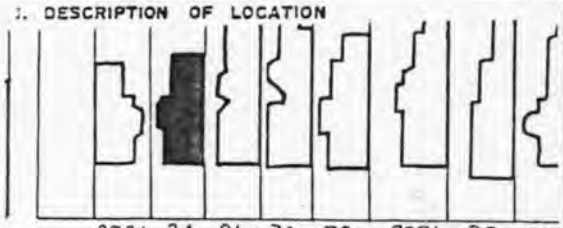

PARK AVENUE

COORDINATES UTM
LAT
LONG

10. SITE ( ) STRUCTURE ( ) BUILDING (XX) OBJECT ( )

11. ON NATIONAL REGISTER? YES (XX) NO ( )

12. IS IT ELIGIBLE? YES ( ) NO ( )

13. PART OF ESTAB. HIST. DISTRICT? YES (XX) NO ( )

14. DISTRICT POTENTIAL? YES ( ) NO ( )

15. NAME OF ESTABLISHED DISTRICT: Lafayette Square Hist. Dist.

16. THEMATIC CATEGORY: N/A

17. DATE(S) OR PERIOD: circa 1880

18. STYLE OR DESIGN: ~~Italianate/Mansard~~ 93 19

19. ARCHITECT OR ENGINEER: unknown

20. CONTRACTOR OR BUILDER: unknown

21. ORIGINAL USE, IF APPARENT: dwelling

22. PRESENT USE: same 121

23. OWNERSHIP: PUBLIC ( ) PRIVATE (XX)

24. OWNER'S NAME AND ADDRESS IF KNOWN

25. OPEN TO PUBLIC? YES ( ) NO (XX)

26. LOCAL CONTACT PERSON OR ORGANIZATION: Landmarks Assoc. of St. Louis

27. OTHER SURVEYS IN WHICH INCLUDED

28. NO. OF STORIES 2½

29. BASEMENT? YES (XX) NO ( )

30. FOUNDATION MATERIAL: stone

31. WALL CONSTRUCTION: masonry bearing

32. ROOF TYPE AND MATERIAL: mansard

33. NO. OF BAYS FRONT 3 SIDE 20 40

34. WALL TREATMENT: brick w/stone veneer

35. PLAN SHAPE: rectangular

36. CHANGES (EXPLAIN IN NO. 42) ADDITION ( ) ALTERED ( ) MOVED ( )

37. CONDITION INTERIOR unknown EXTERIOR good

38. PRESERVATION UNDERWAY? YES (XX) NO ( )

39. ENDANGERED? BY WHAT? YES ( ) NO (XX)

40. VISIBLE FROM PUBLIC ROAD? YES (XX) NO ( )

41. DISTANCE FROM AND FRONTAGE ON ROAD

42. FURTHER DESCRIPTION OF IMPORTANT FEATURES

-Dressed stone veneer.

-Paneled, bracketed wood cornice.

-Round-arched windows with stone sills, sill brackets.

43. HISTORY AND SIGNIFICANCE

This residence was constructed sometime before 1883, as it is illustrated on G.M. Hopkin's 1883 map of Lafayette Square.

44. DESCRIPTION OF ENVIRONMENT AND OUTBUILDINGS

45. SOURCES OF INFORMATION

city records and directories, maps, and site visit

46. PREPARED BY: Barbara Lang

47. ORGANIZATION: Landmarks Assoc.

48. DATE: 1/85

49. REVISION DATE(S): -

RETURN THIS FORM WHEN COMPLETED TO: OFFICE OF HISTORIC PRESERVATION
P.O. BOX 176
JEFFERSON CITY, MISSOURI 65102

IF ADDITIONAL SPACE IS NEEDED, ATTACH SEPARATE SHEET(S) TO THIS FORM

1. NO. 2. COUNTY 4. PRESENT LOCAL NAME(S) OR DESIGNATION(S) 5. OTHER NAME(S) 6. TOWNSHIP RANGE SECTION

MISSOURI OFFICE OF HISTORIC PRESERVATION
ARCHITECTURAL/HISTORIC INVENTORY SURVEY FORM

SLC-A5-007-403

NO. 270

COUNTY N/A

LOCATION OF NEGATIVES Landmarks Assoc.

4. PRESENT LOCAL NAME(S) OR DESIGNATION(S): 2326 Park Avenue

5. OTHER NAME(S):

SPECIFIC LEGAL LOCATION TOWNSHIP _____ RANGE _____ SECTION _____

IF CITY OR TOWN, STREET ADDRESS: 2326 Park Avenue

CITY OR TOWN: St. Louis IF RURAL, VICINITY

7. DESCRIPTION OF LOCATION

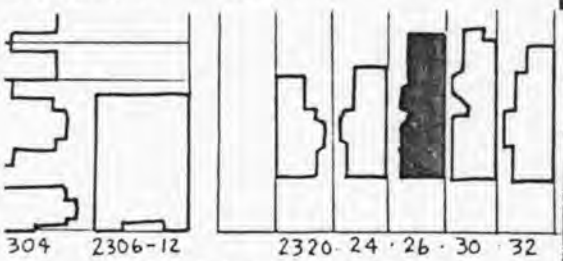

8. COORDINATES UTM
LAT
LONG

10. SITE ( ) STRUCTURE ( ) BUILDING ( ) OBJECT ( )

11. ON NATIONAL REGISTER? YES ( ) NO ( )

12. IS IT ELIGIBLE? YES ( ) NO ( )

13. PART OF ESTAB. HIST. DISTRICT? YES ( ) NO ( )

14. DISTRICT POTENTIAL? YES ( ) NO ( )

15. NAME OF ESTABLISHED DISTRICT

16. THEMATIC CATEGORY: N/A

17. DATE(S) OR PERIOD: circa 1880

18. STYLE OR DESIGN: Italianate/Mansard 93 19

19. ARCHITECT OR ENGINEER: unknown

20. CONTRACTOR OR BUILDER: unknown

21. ORIGINAL USE, IF APPARENT: dwelling

22. PRESENT USE: R1 same

23. OWNERSHIP: PUBLIC ( ) PRIVATE (XX)

24. OWNER'S NAME AND ADDRESS IF KNOWN

25. OPEN TO PUBLIC? YES ( ) NO (XX)

26. LOCAL CONTACT PERSON OR ORGANIZATION: Landmarks Assoc. of St. Louis

27. OTHER SURVEYS IN WHICH INCLUDED

28. NO. OF STORIES 2½

29. BASEMENT? YES (XX) NO ( )

30. FOUNDATION MATERIAL: stone

31. WALL CONSTRUCTION: masonry bearing

32. ROOF TYPE AND MATERIAL: mansard 99

33. NO. OF BAYS FRONT 2 SIDE other 20 98

34. WALL TREATMENT: brick w/stone veneer

35. PLAN SHAPE: rectangular

36. CHANGES (EXPLAIN IN NO. 42): ADDITION ( ) ALTERED ( ) MOVED ( )

37. CONDITION INTERIOR: unknown EXTERIOR: good

38. PRESERVATION UNDERWAY? YES (XX) NO ( )

39. ENDANGERED? BY WHAT? YES ( ) NO (XX)

40. VISIBLE FROM PUBLIC ROAD? YES ( ) NO ( )

41. DISTANCE FROM AND FRONTAGE ON ROAD

42. FURTHER DESCRIPTION OF IMPORTANT FEATURES

43. HISTORY AND SIGNIFICANCE

This residence was constructed before 1883, as it is illustrated on G.M. Hopkin's 1883 map of Lafayette Square.

44. DESCRIPTION OF ENVIRONMENT AND OUTBUILDINGS

45. SOURCES OF INFORMATION: city records and directories, maps, and site visit

46. PREPARED BY: Barbara Lang

47. ORGANIZATION: Landmarks Assoc.

48. DATE: 1/85

49. REVISION DATE(S): -

RETURN THIS FORM WHEN COMPLETED TO: OFFICE OF HISTORIC PRESERVATION, P.O. BOX 176, JEFFERSON CITY, MISSOURI 65102

IF ADDITIONAL SPACE IS NEEDED, ATTACH SEPARATE SHEET(S) TO THIS FORM

1. NO. 2. COUNTY 4. PRESENT LOCAL NAME(S) OR DESIGNATION(S) 5. OTHER NAME(S) 6. TOWNSHIP RANGE SECTION

MISSOURI OFFICE OF HISTORIC PRESERVATION

ARCHITECTURAL/HISTORIC INVENTORY SURVEY FORM SLC-AS-007-404

1. NO. 236

2. COUNTY na

3. LOCATION OF NEGATIVES Landmarks Assoc.

4. PRESENT LOCAL NAME(S) OR DESIGNATION(S)

5. OTHER NAME(S)

6. SPECIFIC LEGAL LOCATION
TOWNSHIP _____ RANGE _____ SECTION _____
IF CITY OR TOWN, STREET ADDRESS
2327-29 Park Avenue.

7. CITY OR TOWN IF RURAL, VICINITY
St. Louis

8. DESCRIPTION OF LOCATION

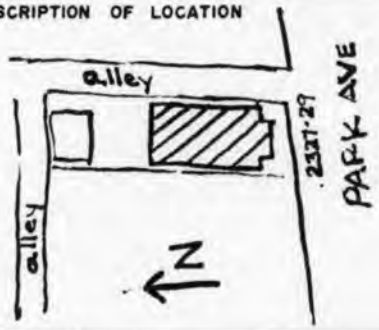

9. COORDINATES UTM
LAT
LONG

10. SITE ( ) STRUCTURE ( )
BUILDING (X) OBJECT ( )

11. ON NATIONAL REGISTER? YES (X) NO ( )

12. IS IT ELIGIBLE? YES ( ) NO ( )

13. PART OF ESTAB. HIST. DISTRICT? YES (X) NO ( )

14. DISTRICT POTENTIAL? YES ( ) NO ( )

15. NAME OF ESTABLISHED DISTRICT
Lafayette Square (local & nat'l reg.

16. THEMATIC CATEGORY

17. DATE(S) OR PERIOD
1909

18. STYLE OR DESIGN 53

19. ARCHITECT OR ENGINEER

20. CONTRACTOR OR BUILDER
Steick & Higley

21. ORIGINAL USE, IF APPARENT
multi-family rental (4 family)

22. PRESENT USE

23. OWNERSHIP PUBLIC ( ) PRIVATE ( )

24. OWNER'S NAME AND ADDRESS IF KNOWN

25. OPEN TO PUBLIC? YES ( ) NO ( )

26. LOCAL CONTACT PERSON OR ORGANIZATION

27. OTHER SURVEYS IN WHICH INCLUDED

28. NO. OF STORIES 2

29. BASEMENT? YES (X) NO ( )

30. FOUNDATION MATERIAL
stone

31. WALL CONSTRUCTION
Masonry Bearing

32. ROOF TYPE AND MATERIAL
Flat PR

33. NO. OF BAYS FRONT 4 SIDE others 20 62

34. WALL TREATMENT
brick

35. PLAN SHAPE see #8

36. CHANGES (EXPLAIN IN NO. 42) ADDITION ( ) ALTERED ( ) MOVED ( )

37. CONDITION INTERIOR unknown
EXTERIOR good

38. PRESERVATION UNDERWAY? YES (X) NO ( )

39. ENDANGERED? BY WHAT? YES ( ) NO (X)

40. VISIBLE FROM PUBLIC ROAD? YES ( ) NO ( )

41. DISTANCE FROM AND FRONTAGE ON ROAD

42. FURTHER DESCRIPTION OF IMPORTANT FEATURES

43. HISTORY AND SIGNIFICANCE

Good representative example of inexpensive early twentieth century multi-family rental housing. Classical ornament is typical. Constructed by same builder and at same time as 2331-33 Park Avenue (to west.)

44. DESCRIPTION OF ENVIRONMENT AND OUTBUILDINGS

One story frame garages are at rear--constructed 1927.

45. SOURCES OF INFORMATION

Records at St. Louis City Hall

46. PREPARED BY
Debby Wafer

47. ORGANIZATION
Landmarks Association

48. DATE 8/13/84

49. REVISION DATE(S)

RETURN THIS FORM WHEN COMPLETED TO: OFFICE OF HISTORIC PRESERVATION
P.O. BOX 176
JEFFERSON CITY, MISSOURI 65102
PH. 314-751-4096

IF ADDITIONAL SPACE IS NEEDED, ATTACH SEPARATE SHEET(S) TO THIS FORM

1. NO. 2. COUNTY 4. PRESENT LOCAL NAME(S) OR DESIGNATION(S) 5. OTHER NAME(S) 6. TOWNSHIP RANGE SECTION

MISSOURI OFFICE OF HISTORIC PRESERVATION
ARCHITECTURAL/HISTORIC INVENTORY SURVEY FORM SLC-AS-007-403

NO. 267

4. PRESENT LOCAL NAME(S) OR DESIGNATION(S): 2330 Park Avenue

COUNTY: N/A

5. OTHER NAME(S):

LOCATION OF NEGATIVES: Landmarks Assoc.

SPECIFIC LEGAL LOCATION
TOWNSHIP _____ RANGE _____ SECTION _____

IF CITY OR TOWN, STREET ADDRESS: 2330 Park Avenue

CITY OR TOWN: St. Louis IF RURAL, VICINITY:

DESCRIPTION OF LOCATION

COORDINATES
LAT
LONG
UTM

16. THEMATIC CATEGORY: N/A

17. DATE(S) OR PERIOD: circa 1880

18. STYLE OR DESIGN: Italianate/Mansard 43 19

19. ARCHITECT OR ENGINEER: unknown

20. CONTRACTOR OR BUILDER: unknown

21. ORIGINAL USE, IF APPARENT: dwelling OA

22. PRESENT USE: same

23. OWNERSHIP: PUBLIC ( ) PRIVATE (XX)

24. OWNER'S NAME AND ADDRESS IF KNOWN:

25. OPEN TO PUBLIC? YES ( ) NO (XX)

26. LOCAL CONTACT PERSON OR ORGANIZATION: Landmarks Assoc. of St. Louis

27. OTHER SURVEYS IN WHICH INCLUDED:

28. NO. OF STORIES: 2½

29. BASEMENT? YES (XX) NO ( )

30. FOUNDATION MATERIAL: stone

31. WALL CONSTRUCTION: masonry bearing

32. ROOF TYPE AND MATERIAL: mansard-asphalt E+ DP

33. NO. OF BAYS FRONT 3 SIDE other 40 20

34. WALL TREATMENT: brick w/stone veneer

35. PLAN SHAPE: rectangular

36. CHANGES (EXPLAIN IN NO. 42): ADDITION ( ) ALTERED ( ) MOVED ( )

37. CONDITION: INTERIOR unknown EXTERIOR good

38. PRESERVATION UNDERWAY? YES (X) NO ( )

39. ENDANGERED? BY WHAT? YES ( ) NO (X)

40. VISIBLE FROM PUBLIC ROAD? YES (XX) NO ( )

41. DISTANCE FROM AND FRONTAGE ON ROAD:

10. SITE ( ) STRUCTURE ( ) BUILDING (XX) OBJECT ( )

11. ON NATIONAL REGISTER? YES (XX) NO ( )

12. IS IT ELIGIBLE? YES ( ) NO ( )

13. PART OF ESTAB. HIST. DISTRICT? YES (XX) NO ( )

14. DISTRICT POTENTIAL? YES ( ) NO ( )

15. NAME OF ESTABLISHED DISTRICT: Lafayette Square Hist. Dist.

42. FURTHER DESCRIPTION OF IMPORTANT FEATURES

-Dressed stone veneer; stone architrave surrounds and hood mouldings sills and sill brackets.

-Paneled, bracketed, modillioned wood cornice.

43. HISTORY AND SIGNIFICANCE

This residence was constructed before 1883, as it is illustrated on G.M. Hopkin's 1883 map of Lafayette Square.

44. DESCRIPTION OF ENVIRONMENT AND OUTBUILDINGS

45. SOURCES OF INFORMATION

city records and directories, maps, and site visit

46. PREPARED BY: Barbara Lang

47. ORGANIZATION: Landmarks Assoc.

48. DATE: 1/85

49. REVISION DATE(S): -

RETURN THIS FORM WHEN COMPLETED TO: OFFICE OF HISTORIC PRESERVATION
P.O. BOX 176
JEFFERSON CITY, MISSOURI 65102

IF ADDITIONAL SPACE IS NEEDED, ATTACH SEPARATE SHEET(S) TO THIS FORM

1. NO. 2. COUNTY 4. PRESENT LOCAL NAME(S) OR DESIGNATION(S) 5. OTHER NAME(S) 6. TOWNSHIP RANGE SECTION

MISSOURI OFFICE OF HISTORIC PRESERVATION

ARCHITECTURAL/HISTORIC INVENTORY SURVEY FORM SLC-AS-007-406

1. NO. 237

2. COUNTY na

3. LOCATION OF NEGATIVES Landmarks Assoc

4. PRESENT LOCAL NAME(S) OR DESIGNATION(S) Tax

5. OTHER NAME(S)

6. SPECIFIC LEGAL LOCATION
TOWNSHIP _____ RANGE _____ SECTION _____
IF CITY OR TOWN, STREET ADDRESS
2331-33 Park Avenue

7. CITY OR TOWN IF RURAL, VICINITY
St. Louis

8. DESCRIPTION OF LOCATION

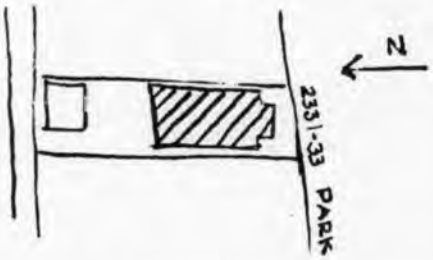

9. COORDINATES UTM
LAT
LONG

10. SITE ( ) STRUCTURE ( )
BUILDING (X) OBJECT ( )

11. ON NATIONAL REGISTER? YES (X) NO ( )

12. IS IT ELIGIBLE? YES ( ) NO ( )

13. PART OF ESTAB. HIST. DISTRICT? YES (X) NO ( )

14. DISTRICT POTENTIAL? YES ( ) NO ( )

15. NAME OF ESTABLISHED DISTRICT
Lafayette Square (local & nat'l reg.

16. THEMATIC CATEGORY

17. DATE(S) OR PERIOD
1909

18. STYLE OR DESIGN 59

19. ARCHITECT OR ENGINEER

20. CONTRACTOR OR BUILDER
Steick & Higley

21. ORIGINAL USE, IF APPARENT

22. PRESENT USE CB

23. OWNERSHIP PUBLIC ( ) PRIVATE ( )

24. OWNER'S NAME AND ADDRESS IF KNOWN

25. OPEN TO PUBLIC? YES ( ) NO ( )

26. LOCAL CONTACT PERSON OR ORGANIZATION

27. OTHER SURVEYS IN WHICH INCLUDED

28. NO. OF STORIES 2

29. BASEMENT? YES (X) NO ( )

30. FOUNDATION MATERIAL
stone

31. WALL CONSTRUCTION
masonry bearing wall

32. ROOF TYPE AND MATERIAL
flat pR

33. NO. OF BAYS other 40
FRONT 4 SIDE 5062

34. WALL TREATMENT
brick

35. PLAN SHAPE see #8

36. CHANGES (EXPLAIN IN NO. 42) ADDITION ( ) ALTERED ( ) MOVED ( )

37. CONDITION
INTERIOR unknown
EXTERIOR improving

38. PRESERVATION UNDERWAY? YES (X) NO ( )

39. ENDANGERED? BY WHAT? YES ( ) NO (X)

40. VISIBLE FROM PUBLIC ROAD? YES (X) NO ( )

41. DISTANCE FROM AND FRONTAGE ON ROAD

42. FURTHER DESCRIPTION OF IMPORTANT FEATURES

Wreath ornament on parapet is arch. terra cotta. Sills are stone; cornice is metal.

43. HISTORY AND SIGNIFICANCE

Good representative example of modestly priced early twentieth century multi-family housing. Classical ornament is typical.

44. DESCRIPTION OF ENVIRONMENT AND OUTBUILDINGS

One story frame garage at rear.

45. SOURCES OF INFORMATION

Records at City Hall

46. PREPARED BY
Debby Wafer

47. ORGANIZATION

48. DATE 8/13/84

49. REVISION DATE(S)

RETURN THIS FORM WHEN COMPLETED TO: OFFICE OF HISTORIC PRESERVATION
P.O. BOX 176
JEFFERSON CITY, MISSOURI 65102
PH. 314-751-4096

IF ADDITIONAL SPACE IS NEEDED, ATTACH SEPARATE SHEET(S) TO THIS FORM

1. NO. 2. COUNTY 4. PRESENT LOCAL NAME(S) OR DESIGNATION(S) 5. OTHER NAME(S) 6. TOWNSHIP RANGE SECTION

MISSOURI OFFICE OF HISTORIC PRESERVATION

ARCHITECTURAL/HISTORIC INVENTORY SURVEY FORM SLC-AS-007-409

NO. 273

4. PRESENT LOCAL NAME(S) OR DESIGNATION(S): 2332 Park Avenue

COUNTY: N/A

5. OTHER NAME(S):

LOCATION OF NEGATIVES: Landmarks Assoc.

SPECIFIC LEGAL LOCATION TOWNSHIP _____ RANGE _____ SECTION _____

IF CITY OR TOWN, STREET ADDRESS: 2332 Park Avenue

CITY OR TOWN: St. Louis IF RURAL, VICINITY:

1. DESCRIPTION OF LOCATION

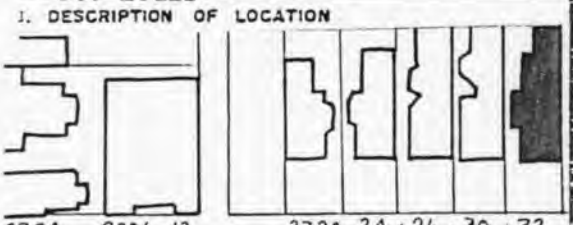

PARK

3. COORDINATES UTM
LAT
LONG

0. SITE ( ) STRUCTURE ( ) BUILDING (XX) OBJECT ( )

1. ON NATIONAL REGISTER? YES (XX) NO ( )

12. IS IT ELIGIBLE? YES ( ) NO ( )

3. PART OF ESTAB. HIST. DISTRICT? YES (XX) NO ( )

14. DISTRICT POTENTIAL? YES ( ) NO ( )

5. NAME OF ESTABLISHED DISTRICT: Lafayette Square Hist, Dist.

16. THEMATIC CATEGORY: N/A

17. DATE(S) OR PERIOD: circa 1880

18. STYLE OR DESIGN: Italianate / Mansard 19

19. ARCHITECT OR ENGINEER: unknown

20. CONTRACTOR OR BUILDER: unknown

21. ORIGINAL USE, IF APPARENT: dwelling OIA

22. PRESENT USE: same

23. OWNERSHIP: PUBLIC ( ) PRIVATE (XX)

24. OWNER'S NAME AND ADDRESS IF KNOWN:

25. OPEN TO PUBLIC? YES ( ) NO (XX)

26. LOCAL CONTACT PERSON OR ORGANIZATION: Landmarks Assoc. of St. Louis

27. OTHER SURVEYS IN WHICH INCLUDED:

28. NO. OF STORIES: 2½

29. BASEMENT? YES (XX) NO ( )

30. FOUNDATION MATERIAL: stone

31. WALL CONSTRUCTION: masonry bearing

32. ROOF TYPE AND MATERIAL: mansard F+ PR

33. NO. OF BAYS FRONT 3 SIDE 90 20

34. WALL TREATMENT: brick w/stone veneer

35. PLAN SHAPE: rectangular

36. CHANGES (EXPLAIN IN NO. 42): ADDITION ( ) ALTERED ( ) MOVED ( )

37. CONDITION: INTERIOR unknown EXTERIOR good

38. PRESERVATION UNDERWAY? YES (XX) NO ( )

39. ENDANGERED? BY WHAT? YES ( ) NO (XX)

40. VISIBLE FROM PUBLIC ROAD? YES (XX) NO ( )

41. DISTANCE FROM AND FRONTAGE ON ROAD:

42. FURTHER DESCRIPTION OF IMPORTANT FEATURES

-Dressed stone veneer; stone architrave surrounds, sills and sill brackets.

-Paneled, bracketed wood cornice.

43. HISTORY AND SIGNIFICANCE

This residence was constructed before 1883, as it is illustrated on G.M. Hopkin's 1883 map of Lafayette Square.

44. DESCRIPTION OF ENVIRONMENT AND OUTBUILDINGS

45. SOURCES OF INFORMATION

city records and directories, maps, and site visit

46. PREPARED BY: Barbara Lang

47. ORGANIZATION: Landmarks Assoc.

48. DATE: 1/85

49. REVISION DATE(S): -

RETURN THIS FORM WHEN COMPLETED TO: OFFICE OF HISTORIC PRESERVATION
P.O. BOX 176
JEFFERSON CITY, MISSOURI 65102

IF ADDITIONAL SPACE IS NEEDED, ATTACH SEPARATE SHEET(S) TO THIS FORM

1. NO. 2. COUNTY 4. PRESENT LOCAL NAME(S) OR DESIGNATION(S) 5. OTHER NAME(S) 6. TOWNSHIP RANGE SECTION

MISSOURI OFFICE OF HISTORIC PRESERVATION

ARCHITECTURAL/HISTORIC INVENTORY SURVEY FORM SLC-AS-007-4108

1. NO. 238

2. COUNTY na

3. LOCATION OF NEGATIVES Landmarks Assoc.

4. PRESENT LOCAL NAME(S) OR DESIGNATION(S)

5. OTHER NAME(S)

6. SPECIFIC LEGAL LOCATION
TOWNSHIP_____ RANGE_____ SECTION_____
IF CITY OR TOWN, STREET ADDRESS
2335 Park Avenue

7. CITY OR TOWN IF RURAL, VICINITY
St. Louis

8. DESCRIPTION OF LOCATION

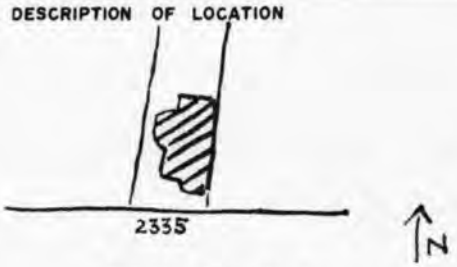

9. COORDINATES UTM
LAT
LONG

10. SITE ( ) STRUCTURE ( ) BUILDING (X) OBJECT ( )

11. ON NATIONAL REGISTER? YES ( ) NO ( )

12. IS IT ELIGIBLE? YES ( ) NO ( )

13. PART OF ESTAB. HIST. DISTRICT? YES (X) NO ( )

14. DISTRICT POTENTIAL? YES ( ) NO ( )

15. NAME OF ESTABLISHED DISTRICT
Lafayette Square (local & nat'l reg.)

16. THEMATIC CATEGORY

17. DATE(S) OR PERIOD
1888

18. STYLE OR DESIGN
Queen Anne 40 52

19. ARCHITECT OR ENGINEER

20. CONTRACTOR OR BUILDER

21. ORIGINAL USE, IF APPARENT
DLB

22. PRESENT USE
OB

23. OWNERSHIP PUBLIC ( ) PRIVATE ( )

24. OWNER'S NAME AND ADDRESS IF KNOWN

25. OPEN TO PUBLIC? YES ( ) NO ( )

26. LOCAL CONTACT PERSON OR ORGANIZATION

27. OTHER SURVEYS IN WHICH INCLUDED

28. NO. OF STORIES 2½

29. BASEMENT? YES (X) NO ( )

30. FOUNDATION MATERIAL
stone

31. WALL CONSTRUCTION
Masonry bearing

32. ROOF TYPE AND MATERIAL
see #42 below HP F49 DR 93

33. NO. OF BAYS
FRONT 2 SIDE

34. WALL TREATMENT
brick

35. PLAN SHAPE see #8

36. CHANGES (EXPLAIN IN NO. 42) ADDITION ( ) ALTERED ( ) MOVED ( )

37. CONDITION
INTERIOR unknown
EXTERIOR fair

38. PRESERVATION UNDERWAY? YES (?) NO ( )

39. ENDANGERED? BY WHAT? YES ( ) NO (X)

40. VISIBLE FROM PUBLIC ROAD? YES (X) NO ( )

41. DISTANCE FROM AND FRONTAGE ON ROAD

42. FURTHER DESCRIPTION OF IMPORTANT FEATURES

Roof is combination of hipped, gable, and flat: asphalt shingles. Constructed at same time as 2341 Park (just west); the two are mirror images. Eyebrow window concealed by later added dormer.

43. HISTORY AND SIGNIFICANCE

Good representative example of urban Queen Anne.

44. DESCRIPTION OF ENVIRONMENT AND OUTBUILDINGS

Nice one story frame garages at rear of this building.

45. SOURCES OF INFORMATION

Records at City Hall

46. PREPARED BY
Debby Wafer

47. ORGANIZATION
Landmarks Association

48. DATE 8/13

49. REVISION DATE(S)

RETURN THIS FORM WHEN COMPLETED TO: OFFICE OF HISTORIC PRESERVATION
P.O. BOX 176
JEFFERSON CITY, MISSOURI 65102
PH. 314-751-4096

IF ADDITIONAL SPACE IS NEEDED, ATTACH SEPARATE SHEET(S) TO THIS FORM

1. NO. 2. COUNTY 4. PRESENT LOCAL NAME(S) OR DESIGNATION(S) 5. OTHER NAME(S) 6. TOWNSHIP RANGE SECTION

MISSOURI OFFICE OF HISTORIC PRESERVATION
ARCHITECTURAL/HISTORIC INVENTORY SURVEY FORM SLC-AS-007-409

NO. 268

COUNTY N/A

LOCATION OF NEGATIVES Landmarks Assoc.

4. PRESENT LOCAL NAME(S) OR DESIGNATION(S): 2336 Park Avenue

5. OTHER NAME(S):

SPECIFIC LEGAL LOCATION
TOWNSHIP _____ RANGE _____ SECTION _____
IF CITY OR TOWN, STREET ADDRESS: 2336 Park Avenue

CITY OR TOWN: St. Louis IF RURAL, VICINITY

DESCRIPTION OF LOCATION

COORDINATES
LAT
LONG

16. THEMATIC CATEGORY: N/A

17. DATE(S) OR PERIOD: circa 1880

18. STYLE OR DESIGN: Italianate/Mansard 43 A

19. ARCHITECT OR ENGINEER: unknown

20. CONTRACTOR OR BUILDER: unknown

21. ORIGINAL USE, IF APPARENT: dwelling R1

22. PRESENT USE: same

23. OWNERSHIP: PUBLIC ( ) PRIVATE (XX)

24. OWNER'S NAME AND ADDRESS IF KNOWN:

25. OPEN TO PUBLIC? YES ( ) NO (XX)

26. LOCAL CONTACT PERSON OR ORGANIZATION: Landmarks Assoc. of St. Louis

27. OTHER SURVEYS IN WHICH INCLUDED:

28. NO. OF STORIES: 2½

29. BASEMENT? YES (X) NO ( )

30. FOUNDATION MATERIAL: Stone

31. WALL CONSTRUCTION: masonry bearing

32. ROOF TYPE AND MATERIAL: mansard - asphalt

33. NO. OF BAYS FRONT 3 SIDE 20

34. WALL TREATMENT: brick w/stone veneer

35. PLAN SHAPE: rectangular

36. CHANGES (EXPLAIN IN NO. 42): ADDITION ( ) ALTERED ( ) MOVED ( )

37. CONDITION INTERIOR: unknown EXTERIOR: good

38. PRESERVATION UNDERWAY? YES (XX) NO ( )

39. ENDANGERED? BY WHAT? YES ( ) NO (XX)

40. VISIBLE FROM PUBLIC ROAD? YES (XX) NO ( )

41. DISTANCE FROM AND FRONTAGE ON ROAD:

10. SITE ( ) STRUCTURE ( ) BUILDING (XX) OBJECT ( )

11. ON NATIONAL REGISTER? YES (XX) NO ( )

12. IS IT ELIGIBLE? YES ( ) NO ( )

13. PART OF ESTAB. HIST. DISTRICT? YES (XX) NO ( )

14. DISTRICT POTENTIAL? YES ( ) NO ( )

15. NAME OF ESTABLISHED DISTRICT: Lafayette Square Hist. Dist.

42. FURTHER DESCRIPTION OF IMPORTANT FEATURES

-Incised floral detailing window "hoods".

-Bracketed, modillioned wood cornice features pierced work.



43. HISTORY AND SIGNIFICANCE

This structure was constructed before 1883, as it is illustrated on G.M. Hopkin's 1883 map of Lafayette Square.

44. DESCRIPTION OF ENVIRONMENT AND OUTBUILDINGS

45. SOURCES OF INFORMATION

city records and directories, maps, and site visit

46. PREPARED BY: Barbara Lang

47. ORGANIZATION: Landmarks Assoc.

48. DATE: 1/85

49. REVISION DATE(S): -

RETURN THIS FORM WHEN COMPLETED TO: OFFICE OF HISTORIC PRESERVATION
P.O. BOX 176
JEFFERSON CITY, MISSOURI 65102

IF ADDITIONAL SPACE IS NEEDED, ATTACH SEPARATE SHEET(S) TO THIS FORM

1. NO. 2. COUNTY 4. PRESENT LOCAL NAME(S) OR DESIGNATION(S) 5. OTHER NAME(S) 6. TOWNSHIP RANGE SECTION

MISSOURI OFFICE OF HISTORIC PRESERVATION

ARCHITECTURAL/HISTORIC INVENTORY SURVEY FORM SLC-AS-007-2110

NO. 269

4. PRESENT LOCAL NAME(S) OR DESIGNATION(S): 2338 Park Avenue

COUNTY: N/A

5. OTHER NAME(S):

LOCATION OF NEGATIVES: Landmarks Assoc.

SPECIFIC LEGAL LOCATION
TOWNSHIP _____ RANGE _____ SECTION _____

IF CITY OR TOWN, STREET ADDRESS: 2338 Park Avenue

CITY OR TOWN: St. Louis IF RURAL, VICINITY

16. THEMATIC CATEGORY: N/A

17. DATE(S) OR PERIOD: circa 1880

18. STYLE OR DESIGN: Colonial Revival 50 19

19. ARCHITECT OR ENGINEER: unknown

20. CONTRACTOR OR BUILDER: unknown

21. ORIGINAL USE, IF APPARENT: dwelling

22. PRESENT USE: same FU

23. OWNERSHIP: PUBLIC ( ) PRIVATE (X)

24. OWNER'S NAME AND ADDRESS IF KNOWN:

25. OPEN TO PUBLIC? YES ( ) NO (X)

26. LOCAL CONTACT PERSON OR ORGANIZATION: Landmarks Assoc. of St. Louis

27. OTHER SURVEYS IN WHICH INCLUDED:

28. NO. OF STORIES: 2½

29. BASEMENT? YES (X) NO ( )

30. FOUNDATION MATERIAL: stone

31. WALL CONSTRUCTION: masonry bearing

32. ROOF TYPE AND MATERIAL: gabled - asphalt

33. NO. OF BAYS FRONT 3 SIDE 2

34. WALL TREATMENT: red brick

35. PLAN SHAPE: rectangular

36. CHANGES (EXPLAIN IN NO. 42): ADDITION ( ) ALTERED ( ) MOVED ( )

37. CONDITION: INTERIOR unknown EXTERIOR good

38. PRESERVATION UNDERWAY? YES (XX) NO ( )

39. ENDANGERED? BY WHAT? YES ( ) NO (XX)

40. VISIBLE FROM PUBLIC ROAD? YES (XX) NO ( )

41. DISTANCE FROM AND FRONTAGE ON ROAD:

1. DESCRIPTION OF LOCATION

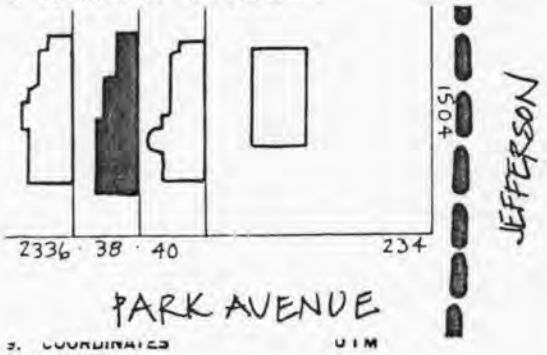

3. COORDINATES UTM
LAT
LONG

10. SITE ( ) STRUCTURE ( ) BUILDING ( ) OBJECT ( )

11. ON NATIONAL REGISTER? YES ( ) NO ( )

12. IS IT ELIGIBLE? YES ( ) NO ( )

13. PART OF ESTAB. HIST. DISTRICT? YES ( ) NO ( )

14. DISTRICT POTENTIAL? YES ( ) NO ( )

15. NAME OF ESTABLISHED DISTRICT

42. FURTHER DESCRIPTION OF IMPORTANT FEATURES

43. HISTORY AND SIGNIFICANCE

This residence was constructed before 1883, as it is illustrated on G.M. Hopkin's 1883 map of Lafayette Square.

44. DESCRIPTION OF ENVIRONMENT AND OUTBUILDINGS

45. SOURCES OF INFORMATION

city records and directories, maps, and site visit

46. PREPARED BY: Barbara Lang

47. ORGANIZATION: Landmarks Assoc.

48. DATE: 1/85

49. REVISION DATE(S): -

RETURN THIS FORM WHEN COMPLETED TO: OFFICE OF HISTORIC PRESERVATION
P.O. BOX 176
JEFFERSON CITY, MISSOURI 65102

IF ADDITIONAL SPACE IS NEEDED, ATTACH SEPARATE SHEET(S) TO THIS FORM

1. NO. 2. COUNTY 4. PRESENT LOCAL NAME(S) OR DESIGNATION(S) 5. OTHER NAME(S) 6. TOWNSHIP RANGE SECTION

MISSOURI OFFICE OF HISTORIC PRESERVATION

ARCHITECTURAL/HISTORIC INVENTORY SURVEY FORM SLC-AS-007-411

1. NO. 272

2. COUNTY N/A

3. LOCATION OF NEGATIVES Landmarks Assoc.

4. PRESENT LOCAL NAME(S) OR DESIGNATION(S): 2340 Park Avenue

5. OTHER NAME(S):

6. SPECIFIC LEGAL LOCATION TOWNSHIP _____ RANGE _____ SECTION _____

IF CITY OR TOWN, STREET ADDRESS: 2340 Park Avenue

7. CITY OR TOWN: St. Louis IF RURAL, VICINITY

8. DESCRIPTION OF LOCATION

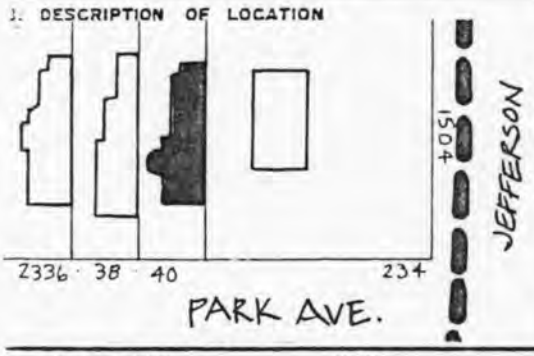

9. COORDINATES UTM
LAT
LONG

10. SITE ( ) STRUCTURE ( ) BUILDING (XX) OBJECT ( )

11. ON NATIONAL REGISTER? YES (XX) NO ( )

12. IS IT ELIGIBLE? YES ( ) NO ( )

13. PART OF ESTAB. HIST. DISTRICT? YES (XX) NO ( )

14. DISTRICT POTENTIAL? YES ( ) NO ( )

15. NAME OF ESTABLISHED DISTRICT: Lafayette Square Hist. Dist.

16. THEMATIC CATEGORY: N/A

17. DATE(S) OR PERIOD: 1895

18. STYLE OR DESIGN: Italianate/Mansard 93 19

19. ARCHITECT OR ENGINEER: unknown

20. CONTRACTOR OR BUILDER: unknown

21. ORIGINAL USE, IF APPARENT: dwelling

22. PRESENT USE: same

23. OWNERSHIP PUBLIC ( ) PRIVATE (XX)

24. OWNER'S NAME AND ADDRESS IF KNOWN

25. OPEN TO PUBLIC? YES ( ) NO (XX)

26. LOCAL CONTACT PERSON OR ORGANIZATION: Landmarks Assoc. of St. Louis

27. OTHER SURVEYS IN WHICH INCLUDED

28. NO. OF STORIES 2½

29. BASEMENT? YES (XX) NO ( )

30. FOUNDATION MATERIAL: stone

31. WALL CONSTRUCTION: masonry bearing

32. ROOF TYPE AND MATERIAL: mansard 95 F+ 99 DR

33. NO. OF BAYS others FRONT 3 SIDE 20

34. WALL TREATMENT: brick w/stone veneer

35. PLAN SHAPE

36. CHANGES (EXPLAIN IN NO. 42) ADDITION ( ) ALTERED ( ) MOVED ( )

37. CONDITION INTERIOR unknown EXTERIOR good

38. PRESERVATION UNDERWAY? YES (XX) NO ( )

39. ENDANGERED? BY WHAT? YES ( ) NO (XX)

40. VISIBLE FROM PUBLIC ROAD? YES (XX) NO ( )

41. DISTANCE FROM AND FRONTAGE ON ROAD

42. FURTHER DESCRIPTION OF IMPORTANT FEATURES

-Dressed stone veneer.

-Bracketed, modillioned wood cornice.

-Dormer window corniceffeatures shell ornamentation.

43. HISTORY AND SIGNIFICANCE

This residence was constructed in 1895 for owner Casper Fischer.

44. DESCRIPTION OF ENVIRONMENT AND OUTBUILDINGS

1

45. SOURCES OF INFORMATION

city records and directories, maps, and site visit

46. PREPARED BY: Barbara Lang

47. ORGANIZATION: Landmarks Assoc.

48. DATE: 1/85

49. REVISION DATE(S): -

RETURN THIS FORM WHEN COMPLETED TO: OFFICE OF HISTORIC PRESERVATION
P.O. BOX 176
JEFFERSON CITY, MISSOURI 65102

IF ADDITIONAL SPACE IS NEEDED, ATTACH SEPARATE SHEET(S) TO THIS FORM

1. NO. 2. COUNTY 4. PRESENT LOCAL NAME(S) OR DESIGNATION(S) 5. OTHER NAME(S) 6. TOWNSHIP RANGE SECTION

I AVE HERE

MISSOURI OFFICE OF HISTORIC PRESERVATION

ARCHITECTURAL/HISTORIC INVENTORY SURVEY FORM SLC-AS-007-412

1. NO. 239

2. COUNTY na

3. LOCATION OF NEGATIVES Landmarks Assoc.

4. PRESENT LOCAL NAME(S) OR DESIGNATION(S)

5. OTHER NAME(S)

6. SPECIFIC LEGAL LOCATION
TOWNSHIP_____ RANGE_____ SECTION _____
IF CITY OR TOWN, STREET ADDRESS
2341 Park Avenue

7. CITY OR TOWN IF RURAL, VICINITY
St. Louis

8. DESCRIPTION OF LOCATION

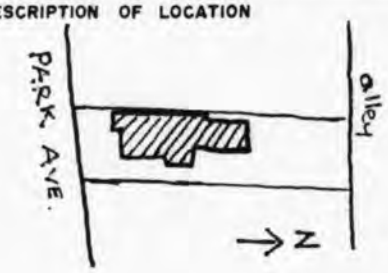

9. COORDINATES UTM
LAT
LONG

10. SITE ( ) STRUCTURE ( )
BUILDING (X) OBJECT ( )

11. ON NATIONAL REGISTER? YES (X) NO ( )

12. IS IT ELIGIBLE? YES ( ) NO ( )

13. PART OF ESTAB. HIST. DISTRICT? YES (X) NO ( )

14. DISTRICT POTENTIAL? YES ( ) NO ( )

15. NAME OF ESTABLISHED DISTRICT
Lafayette Square (local & nat'l reg)

16. THEMATIC CATEGORY

17. DATE(S) OR PERIOD
constructed c. 1888

18. STYLE OR DESIGN
Queen Anne 40 19

19. ARCHITECT OR ENGINEER

20. CONTRACTOR OR BUILDER

21. ORIGINAL USE, IF APPARENT
OIA

22. PRESENT USE
OB

23. OWNERSHIP PUBLIC ( ) PRIVATE ( )

24. OWNER'S NAME AND ADDRESS IF KNOWN

25. OPEN TO PUBLIC? YES ( ) NO ( )

26. LOCAL CONTACT PERSON OR ORGANIZATION

27. OTHER SURVEYS IN WHICH INCLUDED

28. NO. OF STORIES 2½

29. BASEMENT? YES (X) NO ( )

30. FOUNDATION MATERIAL
stone

31. WALL CONSTRUCTION
masonry bearing

32. ROOF TYPE AND MATERIAL
hipped/gabled/flat PR DR

33. NO. OF BAYS
FRONT 2 SIDE 3020 40

34. WALL TREATMENT
brick 30

35. PLAN SHAPE irreg/rect

36. CHANGES (EXPLAIN IN NO. 42) ADDITION ( ) ALTERED ( ) MOVED ( )

37. CONDITION
INTERIOR unknown
EXTERIOR good condition

38. PRESERVATION UNDERWAY? YES (X) NO ( )

39. ENDANGERED? BY WHAT? YES ( ) NO (X)

40. VISIBLE FROM PUBLIC ROAD? YES (X) NO ( )

41. DISTANCE FROM AND FRONTAGE ON ROAD

42. FURTHER DESCRIPTION OF IMPORTANT FEATURES

Stained glass in transoms above windows. Ornamental work includes brick courses, wood cornice with pierced work brackets; projecting bay on east side of house. Stone ornament consists of stone lintels rusticated stone on primary facade, and stone course.
Mirror image of 2335 Park.

43. HISTORY AND SIGNIFICANCE

Good representative example of Queen Anne Urban.

44. DESCRIPTION OF ENVIRONMENT AND OUTBUILDINGS

45. SOURCES OF INFORMATION

Records at City Hall in St. Louis.

46. PREPARED BY
Debby Wafer

47. ORGANIZATION

48. DATE 8/13/84

49. REVISION DATE(S)

RETURN THIS FORM WHEN COMPLETED TO: OFFICE OF HISTORIC PRESERVATION
P.O. BOX 176
JEFFERSON CITY, MISSOURI 65102
PH. 314-751-4096

IF ADDITIONAL SPACE IS NEEDED, ATTACH SEPARATE SHEET(S) TO THIS FORM

1. NO. 2. COUNTY 4. PRESENT LOCAL NAME(S) OR DESIGNATION(S) 5. OTHER NAME(S) 6. TOWNSHIP RANGE SECTION

MISSOURI OFFICE OF HISTORIC PRESERVATION

ARCHITECTURAL/HISTORIC INVENTORY SURVEY FORM SLC-AS-007-413

1. NO. 2353 Park Ave./ 1410 So. Jefferson Ave.

2. COUNTY na 240

3. LOCATION OF NEGATIVES Landmarks Assoc.

4. PRESENT LOCAL NAME(S) OR DESIGNATION(S)

5. OTHER NAME(S)

6. SPECIFIC LEGAL LOCATION
TOWNSHIP_____ RANGE_____ SECTION_____
IF CITY OR TOWN, STREET ADDRESS

7. CITY OR TOWN IF RURAL, VICINITY
St. Louis

8. DESCRIPTION OF LOCATION

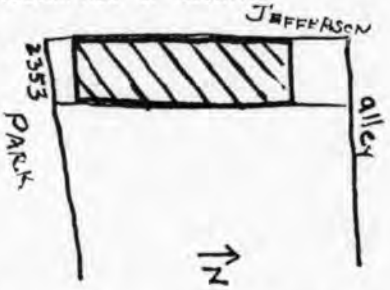

9. COORDINATES UTM
LAT
LONG

10. SITE ( ) STRUCTURE ( )
BUILDING (X) OBJECT ( )

11. ON NATIONAL REGISTER? YES ( ) NO ( )

12. IS IT ELIGIBLE? YES (X) NO ( )

13. PART OF ESTAB. HIST. DISTRICT? YES (X) NO ( )

14. DISTRICT POTENTIAL? YES ( ) NO ( )

15. NAME OF ESTABLISHED DISTRICT
Lafayette Square (local & Nat'l Reg

16. THEMATIC CATEGORY

17. DATE(S) OR PERIOD
1902

18. STYLE OR DESIGN
classical revival 50 69

19. ARCHITECT OR ENGINEER

20. CONTRACTOR OR BUILDER

21. ORIGINAL USE, IF APPARENT 02A
insurance co. offices

22. PRESENT USE

23. OWNERSHIP PUBLIC ( ) PRIVATE ( )

24. OWNER'S NAME AND ADDRESS IF KNOWN

25. OPEN TO PUBLIC? YES ( ) NO ( )

26. LOCAL CONTACT PERSON OR ORGANIZATION

27. OTHER SURVEYS IN WHICH INCLUDED

28. NO. OF STORIES 2

29. BASEMENT? YES (X) NO ( )

30. FOUNDATION MATERIAL
stone

31. WALL CONSTRUCTION
masonry bearing

32. ROOF TYPE AND MATERIAL
flat tar 99

33. NO. OF BAYS FRONT 2 SIDE 6 90 62 22

34. WALL TREATMENT
brick 30

35. PLAN SHAPE rectangle

36. CHANGES (EXPLAIN IN NO. 42) ADDITION ( ) ALTERED ( ) MOVED ( )

37. CONDITION
INTERIOR_____
EXTERIOR_____

38. PRESERVATION UNDERWAY? YES (X) NO ( )

39. ENDANGERED? BY WHAT? YES ( ) NO ( )

40. VISIBLE FROM PUBLIC ROAD? YES (X) NO ( )

41. DISTANCE FROM AND FRONTAGE ON ROAD

42. FURTHER DESCRIPTION OF IMPORTANT FEATURES
cornice of stone or architectural t. c. with foliated brackets & dentil course. Quoins of architectural terra cotta. good condition

43. HISTORY AND SIGNIFICANCE
Good representative example of turn of the century commercial classical revival.

44. DESCRIPTION OF ENVIRONMENT AND OUTBUILDINGS

45. SOURCES OF INFORMATION
Official records, City of St. Louis, St. Louis Daily Record (microfi

46. PREPARED BY
Debby Wafer

47. ORGANIZATION
Landmarks Association

48. DATE 8/13/84

49. REVISION DATE(S)

RETURN THIS FORM WHEN COMPLETED TO: OFFICE OF HISTORIC PRESERVATION
P.O. BOX 176
JEFFERSON CITY, MISSOURI 65102
PH. 314-751-4096

IF ADDITIONAL SPACE IS NEEDED, ATTACH SEPARATE SHEET(S) TO THIS FORM

1. NO. 2. COUNTY 4. PRESENT LOCAL NAME(S) OR DESIGNATION(S) 5. OTHER NAME(S) 6. TOWNSHIP RANGE SECTION

FOR LEASE
REALTY
DEVELOPMENT CO
644-1611

MISSOURI OFFICE OF HISTORIC PRESERVATION

ARCHITECTURAL/HISTORIC INVENTORY SURVEY FORM

SLC-AS-007-414

1. NO. 412

2. COUNTY N/A

3. LOCATION OF NEGATIVES Landmarks Assoc.

4. PRESENT LOCAL NAME(S) OR DESIGNATION(S): 1709 Preston Place

5. OTHER NAME(S): Lafayette Park Baptist Church Educational Bldg.

6. SPECIFIC LEGAL LOCATION
TOWNSHIP _____ RANGE _____ SECTION _____
IF CITY OR TOWN, STREET ADDRESS: 1709 Preston Place

7. CITY OR TOWN: St. Louis IF RURAL, VICINITY

8. DESCRIPTION OF LOCATION

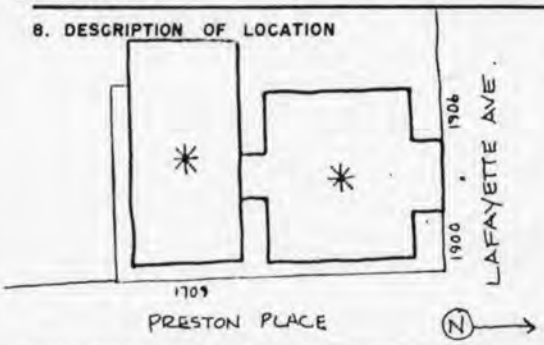

9. COORDINATES UTM
LAT
LONG

10. SITE ( ) STRUCTURE ( ) BUILDING (X) OBJECT ( )

11. ON NATIONAL REGISTER? YES (X) NO ( )

12. IS IT ELIGIBLE? YES ( ) NO (X)

13. PART OF ESTAB. HIST. DISTRICT? YES (X) NO ( )

14. DISTRICT POTENTIAL? YES ( ) NO ( )

15. NAME OF ESTABLISHED DISTRICT: Lafayette Square Historic District

16. THEMATIC CATEGORY: N/A

17. DATE(S) OR PERIOD: 1964

18. STYLE OR DESIGN

19. ARCHITECT OR ENGINEER: unknown

20. CONTRACTOR OR BUILDER: J. A. Bilhorn, Inc.

21. ORIGINAL USE, IF APPARENT: parochial school

22. PRESENT USE: parochial school

23. OWNERSHIP PUBLIC ( ) PRIVATE (X)

24. OWNER'S NAME AND ADDRESS IF KNOWN: Lafayette Park Baptist Church 1700-10 Mississippi

25. OPEN TO PUBLIC? YES ( ) NO (X)

26. LOCAL CONTACT PERSON OR ORGANIZATION: Landmarks Assoc. of St. Louis

27. OTHER SURVEYS IN WHICH INCLUDED

28. NO. OF STORIES 2

29. BASEMENT? YES (X) NO ( )

30. FOUNDATION MATERIAL: concrete

31. WALL CONSTRUCTION: Steel frame

32. ROOF TYPE AND MATERIAL: steel deck roof

33. NO. OF BAYS FRONT 3 SIDE ?

34. WALL TREATMENT: brick & concrete bloc

35. PLAN SHAPE: rectangular

36. CHANGES (EXPLAIN IN NO. 42) ADDITION ( ) ALTERED ( ) MOVED ( )

37. CONDITION INTERIOR unknown EXTERIOR good

38. PRESERVATION UNDERWAY? YES ( ) NO (X)

39. ENDANGERED? BY WHAT? YES ( ) NO (X)

40. VISIBLE FROM PUBLIC ROAD? YES (X) NO ( )

41. DISTANCE FROM AND FRONTAGE ON ROAD

42. FURTHER DESCRIPTION OF IMPORTANT FEATURES

A

43. HISTORY AND SIGNIFICANCE

B

44. DESCRIPTION OF ENVIRONMENT AND OUTBUILDINGS

45. SOURCES OF INFORMATION

46. PREPARED BY: Ilana Feitlowitz

47. ORGANIZATION: Landmarks Association

48. DATE

49. REVISION DATE(S)

RETURN THIS FORM WHEN COMPLETED TO: OFFICE OF HISTORIC PRESERVATION
P.O. BOX 176
JEFFERSON CITY, MISSOURI 65102
PH. 314-751-4096

IF ADDITIONAL SPACE IS NEEDED, ATTACH SEPARATE SHEET(S) TO THIS FORM

1. NO. 2. COUNTY 4. PRESENT LOCAL NAME(S) OR DESIGNATION(S) 5. OTHER NAME(S) 6. TOWNSHIP RANGE SECTION

MISSOURI OFFICE OF HISTORIC PRESERVATION

ARCHITECTURAL/HISTORIC INVENTORY SURVEY FORM SLC-A5-007-415

1. NO. 420

2. COUNTY N/A

3. LOCATION OF NEGATIVES Landmarks Assoc.

4. PRESENT LOCAL NAME(S) OR DESIGNATION(S) 1718 Preston Place 0168

5. OTHER NAME(S)

6. SPECIFIC LEGAL LOCATION
TOWNSHIP _____ RANGE _____ SECTION _____
IF CITY OR TOWN, STREET ADDRESS 1718 Preston Place

7. CITY OR TOWN St. Louis IF RURAL, VICINITY

8. DESCRIPTION OF LOCATION

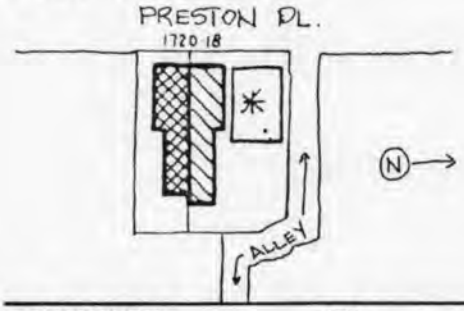

9. COORDINATES UTM
LAT
LONG

10. SITE ( ) STRUCTURE ( ) BUILDING (X) OBJECT ( )

11. ON NATIONAL REGISTER? YES (X) NO ( )

12. IS IT ELIGIBLE? YES ( ) NO ( )

13. PART OF ESTAB. HIST. DISTRICT? YES (X) NO ( )

14. DISTRICT POTENTIAL? YES ( ) NO ( )

15. NAME OF ESTABLISHED DISTRICT
Lafayette Square Historic Dist.

16. THEMATIC CATEGORY N/A

17. DATE(S) OR PERIOD circa 1880

18. STYLE OR DESIGN Italianate Vernacular 19

19. ARCHITECT OR ENGINEER unknown

20. CONTRACTOR OR BUILDER unknown

21. ORIGINAL USE, IF APPARENT residential DIA

22. PRESENT USE residential R1

23. OWNERSHIP PUBLIC ( ) PRIVATE (X)

24. OWNER'S NAME AND ADDRESS IF KNOWN
unknown

25. OPEN TO PUBLIC? YES ( ) NO (X)

26. LOCAL CONTACT PERSON OR ORGANIZATION Landmarks Assoc. of St. Louis

27. OTHER SURVEYS IN WHICH INCLUDED

28. NO. OF STORIES 2

29. BASEMENT? YES (X) NO ( )

30. FOUNDATION MATERIAL stone

31. WALL CONSTRUCTION masonry bearing

32. ROOF TYPE AND MATERIAL low-pitch hipped CB PR

33. NO. OF BAYS FRONT 3 SIDE 2

34. WALL TREATMENT brick

35. PLAN SHAPE rectangular

36. CHANGES (EXPLAIN IN NO. 42) ADDITION ( ) ALTERED (XX) MOVED ( )

37. CONDITION INTERIOR unknown EXTERIOR good

38. PRESERVATION UNDERWAY? YES ( ) NO (XX)

39. ENDANGERED? BY WHAT? YES ( ) NO (XX)

40. VISIBLE FROM PUBLIC ROAD? YES (XX) NO ( )

41. DISTANCE FROM AND FRONTAGE ON ROAD

42. FURTHER DESCRIPTION OF IMPORTANT FEATURES

Wood cornice w/brackets.
Probably originally had double doors, now has single entrance door.
Wood sills and frames.

43. HISTORY AND SIGNIFICANCE

44. DESCRIPTION OF ENVIRONMENT AND OUTBUILDINGS

45. SOURCES OF INFORMATION

46. PREPARED BY Ilana Feitlowitz

47. ORGANIZATION Landmarks Associatio

48. DATE

49. REVISION DATE(S)

RETURN THIS FORM WHEN COMPLETED TO: OFFICE OF HISTORIC PRESERVATION
P.O. BOX 176
JEFFERSON CITY, MISSOURI 65102
PH. 314-751-4096

IF ADDITIONAL SPACE IS NEEDED, ATTACH SEPARATE SHEET(S) TO THIS FORM

1. NO. 2. COUNTY 4. PRESENT LOCAL NAME(S) OR DESIGNATION(S) 5. OTHER NAME(S) 6. TOWNSHIP RANGE SECTION

1720

MISSOURI OFFICE OF HISTORIC PRESERVATION

ARCHITECTURAL/HISTORIC INVENTORY SURVEY FORM

SLC-AS-007-416

1. NO. 419

2. COUNTY N/A

3. LOCATION OF NEGATIVES Landmarks Assoc.

4. PRESENT LOCAL NAME(S) OR DESIGNATION(S) 1719 Preston Place

5. OTHER NAME(S)

6. SPECIFIC LEGAL LOCATION
TOWNSHIP _____ RANGE _____ SECTION _____
IF CITY OR TOWN, STREET ADDRESS
1719 Preston Place

7. CITY OR TOWN St. Louis IF RURAL, VICINITY

8. DESCRIPTION OF LOCATION

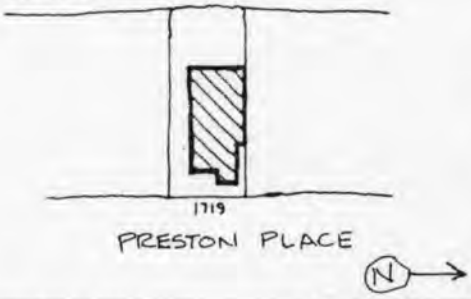

9. COORDINATES UTM
LAT
LONG

10. SITE ( ) STRUCTURE ( ) BUILDING (X) OBJECT ( )

11. ON NATIONAL REGISTER? YES (X) NO ( )

12. IS IT ELIGIBLE? YES ( ) NO ( )

13. PART OF ESTAB. HIST. DISTRICT? YES (X) NO ( )

14. DISTRICT POTENTIAL? YES ( ) NO ( )

15. NAME OF ESTABLISHED DISTRICT
Lafayette Square Historic Distric

16. THEMATIC CATEGORY N/A

17. DATE(S) OR PERIOD 1894

18. STYLE OR DESIGN Queen Anne 52

19. ARCHITECT OR ENGINEER unknown

20. CONTRACTOR OR BUILDER unknown

21. ORIGINAL USE, IF APPARENT residential O/A

22. PRESENT USE residential OB DK

23. OWNERSHIP PUBLIC ( ) PRIVATE (XX)

24. OWNER'S NAME AND ADDRESS IF KNOWN unknown

25. OPEN TO PUBLIC? YES ( ) NO (XX)

26. LOCAL CONTACT PERSON OR ORGANIZATION Landmarks Asso. of St. Louis

27. OTHER SURVEYS IN WHICH INCLUDED

28. NO. OF STORIES 2-2

29. BASEMENT? YES (X) NO ( )

30. FOUNDATION MATERIAL stone

31. WALL CONSTRUCTION masonry bearing

32. ROOF TYPE AND MATERIAL hipped w/cross gable HP GB PR

33. NO. OF BAYS FRONT 2 SIDE 2 other 30

34. WALL TREATMENT red brick

35. PLAN SHAPE irregular

36. CHANGES (EXPLAIN IN NO. 42) ADDITION ( ) ALTERED ( ) MOVED ( )

37. CONDITION INTERIOR unknown EXTERIOR good

38. PRESERVATION UNDERWAY? YES ( ) NO (XX)

39. ENDANGERED? BY WHAT? YES ( ) NO (X)

40. VISIBLE FROM PUBLIC ROAD? YES (X) NO ( )

41. DISTANCE FROM AND FRONTAGE ON ROAD

42. FURTHER DESCRIPTION OF IMPORTANT FEATURES

Second floor projecting bay has two, round arched long windows brick, possibly on purpose to make this house appear English.' House has other unusual features: Classically detailed entrance porch (probably a later addition), Flemish styled (stepped) gable on northside of rear wing, flared gable on front (east) wing.

43. HISTORY AND SIGNIFICANCE

44. DESCRIPTION OF ENVIRONMENT AND OUTBUILDINGS

45. SOURCES OF INFORMATION

46. PREPARED BY Ilana Feitlowitz

47. ORGANIZATION Landmarks Association

48. DATE

49. REVISION DATE(S)

1. NO. 2. COUNTY 4. PRESENT LOCAL NAME(S) OR DESIGNATION(S) 5. OTHER NAME(S) 6. TOWNSHIP RANGE SECTION

RETURN THIS FORM WHEN COMPLETED TO: OFFICE OF HISTORIC PRESERVATION
P.O. BOX 176
JEFFERSON CITY, MISSOURI 65102
PH. 314-751-4096

IF ADDITIONAL SPACE IS NEEDED, ATTACH SEPARATE SHEET(S) TO THIS FORM

MISSOURI OFFICE OF HISTORIC PRESERVATION

ARCHITECTURAL/HISTORIC INVENTORY SURVEY FORM SLC-AS-007-417

1. NO. 418

2. COUNTY N/A

3. LOCATION OF NEGATIVES Landmarks Assoc.

4. PRESENT LOCAL NAME(S) OR DESIGNATION(S) 1720 Preston Place

5. OTHER NAME(S)

6. SPECIFIC LEGAL LOCATION
TOWNSHIP _____ RANGE _____ SECTION _____
IF CITY OR TOWN, STREET ADDRESS 1720 Preston Place

7. CITY OR TOWN St. Louis IF RURAL, VICINITY

8. DESCRIPTION OF LOCATION

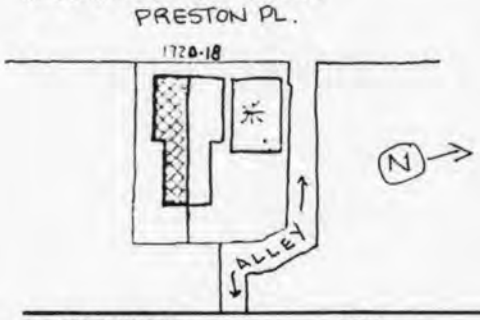

9. COORDINATES UTM
LAT
LONG

10. SITE ( ) STRUCTURE ( ) BUILDING (X) OBJECT ( )

11. ON NATIONAL REGISTER? YES (X) NO ( )

12. IS IT ELIGIBLE? YES ( ) NO ( )

13. PART OF ESTAB. HIST. DISTRICT? YES (X) NO ( )

14. DISTRICT POTENTIAL? YES ( ) NO ( )

15. NAME OF ESTABLISHED DISTRICT
Lafayette Square Historic Dist.

16. THEMATIC CATEGORY N/A

17. DATE(S) OR PERIOD circa 1880

18. STYLE OR DESIGN Italianate Vernacular 42 A

19. ARCHITECT OR ENGINEER unknown

20. CONTRACTOR OR BUILDER unknown D/A

21. ORIGINAL USE, IF APPARENT residential R1

22. PRESENT USE residential

23. OWNERSHIP PUBLIC ( ) PRIVATE (XX)

24. OWNER'S NAME AND ADDRESS IF KNOWN
unknown

25. OPEN TO PUBLIC? YES ( ) NO (XX)

26. LOCAL CONTACT PERSON OR ORGANIZATION Landmarks Assoc. of St. Louis

27. OTHER SURVEYS IN WHICH INCLUDED

28. NO. OF STORIES 2

29. BASEMENT? YES (XX) NO ( )

30. FOUNDATION MATERIAL stone

31. WALL CONSTRUCTION masonry bearing

32. ROOF TYPE AND MATERIAL low-pitch hipped CB EF PR

33. NO. OF BAYS FRONT 3 SIDE 2 alley 20

34. WALL TREATMENT brick

35. PLAN SHAPE rectangular

36. CHANGES (EXPLAIN IN NO. 42) ADDITION ( ) ALTERED ( ) MOVED ( )

37. CONDITION INTERIOR unknown EXTERIOR good

38. PRESERVATION UNDERWAY? YES ( ) NO (XX)

39. ENDANGERED? BY WHAT? YES ( ) NO (XX)

40. VISIBLE FROM PUBLIC ROAD? YES ( ) NO ( )

41. DISTANCE FROM AND FRONTAGE ON ROAD

42. FURTHER DESCRIPTION OF IMPORTANT FEATURES

Wood cornice w/brackets.
Wood shutters, possibly original.
Wood sills.
Double doors w/ transoms.
Panelled entrance.

43. HISTORY AND SIGNIFICANCE

44. DESCRIPTION OF ENVIRONMENT AND OUTBUILDINGS

45. SOURCES OF INFORMATION

46. PREPARED BY Ilana Feitlowitz

47. ORGANIZATION Landmarks Association

48. DATE

49. REVISION DATE(S)

1. NO. 2. COUNTY 4. PRESENT LOCAL NAME(S) OR DESIGNATION(S) 5. OTHER NAME(S) 6. TOWNSHIP RANGE SECTION

RETURN THIS FORM WHEN COMPLETED TO: OFFICE OF HISTORIC PRESERVATION
P.O. BOX 176
JEFFERSON CITY, MISSOURI 65102
PH. 314-751-4096

IF ADDITIONAL SPACE IS NEEDED, ATTACH SEPARATE SHEET(S) TO THIS FORM

17

MISSOURI OFFICE OF HISTORIC PRESERVATION

ARCHITECTURAL/HISTORIC INVENTORY SURVEY FORM SLC-AS-007-418

1. NO. 417

2. COUNTY N/A

3. LOCATION OF NEGATIVES Landmarks Assoc.

4. PRESENT LOCAL NAME(S) OR DESIGNATION(S)
1722-24 Preston Place

5. OTHER NAME(S)

6. SPECIFIC LEGAL LOCATION
TOWNSHIP _____ RANGE _____ SECTION _____
IF CITY OR TOWN, STREET ADDRESS
1722-24 Preston Place

7. CITY OR TOWN IF RURAL, VICINITY
St. Louis

8. DESCRIPTION OF LOCATION

9. COORDINATES UTM
LAT
LONG

10. SITE ( ) STRUCTURE ( )
BUILDING (X) OBJECT ( )

11. ON NATIONAL REGISTER? YES (X) NO ( )

12. IS IT ELIGIBLE? YES ( ) NO ( )

13. PART OF ESTAB. HIST. DISTRICT? YES (X) NO ( )

14. DISTRICT POTENTIAL? YES ( ) NO ( )

15. NAME OF ESTABLISHED DISTRICT
Lafayette Square Historic Dist.

16. THEMATIC CATEGORY
N/A

17. DATE(S) OR PERIOD
1890

18. STYLE OR DESIGN
Late 19th Century Flat 53

19. ARCHITECT OR ENGINEER
Ernst Preisler

20. CONTRACTOR OR BUILDER
unknown

21. ORIGINAL USE, IF APPARENT D16
four-family flat building

22. PRESENT USE R1
four-family flat building

23. OWNERSHIP PUBLIC ( ) PRIVATE (X)

24. OWNER'S NAME AND ADDRESS IF KNOWN
unknown

25. OPEN TO PUBLIC? YES ( ) NO (XX)

26. LOCAL CONTACT PERSON OR ORGANIZATION
Landmarks Assoc. of St. Louis

27. OTHER SURVEYS IN WHICH INCLUDED

28. NO. OF STORIES 2

29. BASEMENT? YES (XX) NO ( )

30. FOUNDATION MATERIAL
brick

31. WALL CONSTRUCTION
masonry bearing

32. ROOF TYPE AND MATERIAL
flat roof PR

33. NO. OF BAYS FRONT 3 SIDE 4 other 30 62

34. WALL TREATMENT
decorative brick

35. PLAN SHAPE rectangular

36. CHANGES (EXPLAIN IN NO. 42) ADDITION ( ) ALTERED ( ) MOVED ( )

37. CONDITION
INTERIOR unknown
EXTERIOR good

38. PRESERVATION UNDERWAY? YES ( ) NO (XX)

39. ENDANGERED? BY WHAT? YES ( ) NO (XX)

40. VISIBLE FROM PUBLIC ROAD? YES (XX) NO ( )

41. DISTANCE FROM AND FRONTAGE ON ROAD

42. FURTHER DESCRIPTION OF IMPORTANT FEATURES
Ornamental brick blocks and terra cotta panels decorate this building, along with an ornamental iron fence. Entrance is arched and recessed.

43. HISTORY AND SIGNIFICANCE

44. DESCRIPTION OF ENVIRONMENT AND OUTBUILDINGS

45. SOURCES OF INFORMATION

46. PREPARED BY
Ilana Feitlowitz

47. ORGANIZATION
Landmarks Association

48. DATE

49. REVISION DATE(S)

RETURN THIS FORM WHEN COMPLETED TO: OFFICE OF HISTORIC PRESERVATION
P.O. BOX 176
JEFFERSON CITY, MISSOURI 65102
PH. 314-751-4096

IF ADDITIONAL SPACE IS NEEDED, ATTACH SEPARATE SHEET(S) TO THIS FORM

1. NO. 2. COUNTY 4. PRESENT LOCAL NAME(S) OR DESIGNATION(S) 5. OTHER NAME(S) 6. TOWNSHIP RANGE SECTION

MISSOURI OFFICE OF HISTORIC PRESERVATION

ARCHITECTURAL/HISTORIC INVENTORY SURVEY FORM SLC-AS-007-419

1. NO. 416

2. COUNTY N/A

3. LOCATION OF NEGATIVES Landmarks Assoc.

4. PRESENT LOCAL NAME(S) OR DESIGNATION(S)
1725 Preston Place

5. OTHER NAME(S)

6. SPECIFIC LEGAL LOCATION
TOWNSHIP _____ RANGE _____ SECTION _____
IF CITY OR TOWN, STREET ADDRESS
1725 Preston Place

7. CITY OR TOWN IF RURAL, VICINITY
St. Louis

8. DESCRIPTION OF LOCATION

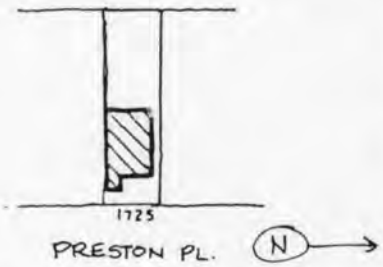

9. COORDINATES UTM
LAT
LONG

10. SITE ( ) STRUCTURE ( )
BUILDING (X) OBJECT ( )

11. ON NATIONAL REGISTER? YES (X) NO ( )

12. IS IT ELIGIBLE? YES ( ) NO ( )

13. PART OF ESTAB. HIST. DISTRICT? YES (X) NO ( )

14. DISTRICT POTENTIAL? YES ( ) NO ( )

15. NAME OF ESTABLISHED DISTRICT
Lafayette Square Historic Dist.

16. THEMATIC CATEGORY
N/A

17. DATE(S) OR PERIOD
1909

18. STYLE OR DESIGN
20th Century residential 19

19. ARCHITECT OR ENGINEER
unknown

20. CONTRACTOR OR BUILDER
unknown

21. ORIGINAL USE, IF APPARENT
dwelling-single family

22. PRESENT USE
dwelling-single family OB

23. OWNERSHIP PUBLIC ( ) PRIVATE (XX)

24. OWNER'S NAME AND ADDRESS IF KNOWN
unknown

25. OPEN TO PUBLIC? YES ( ) NO (XX)

26. LOCAL CONTACT PERSON OR ORGANIZATION
Landmarks Assoc. of St. Louis

27. OTHER SURVEYS IN WHICH INCLUDED

28. NO. OF STORIES 2

29. BASEMENT? YES (X) NO ( )

30. FOUNDATION MATERIAL
stone

31. WALL CONSTRUCTION
masonry bearing

32. ROOF TYPE AND MATERIAL
flat w/parapet

33. NO. OF BAYS
FRONT 2 SIDE ? other 20 30

34. WALL TREATMENT
red brick

35. PLAN SHAPE rectangular

36. CHANGES (EXPLAIN IN NO. 42) ADDITION ( ) ALTERED ( ) MOVED ( )

37. CONDITION
INTERIOR unknown
EXTERIOR good

38. PRESERVATION UNDERWAY? YES ( ) NO ( )

39. ENDANGERED? BY WHAT? YES ( ) NO (X)

40. VISIBLE FROM PUBLIC ROAD? YES (X) NO ( )

41. DISTANCE FROM AND FRONTAGE ON ROAD

42. FURTHER DESCRIPTION OF IMPORTANT FEATURES

Facade has decorative brick bonding.
Entrance porch is classically detailed with wood columns and wood railings. Area under porch enclosed with wood latticework.
Wood cornice with dentils (exaggerated) on facade.

43. HISTORY AND SIGNIFICANCE

44. DESCRIPTION OF ENVIRONMENT AND OUTBUILDINGS

45. SOURCES OF INFORMATION

46. PREPARED BY
Ilana Feitlowitz

47. ORGANIZATION
Landmarks Association

48. DATE

49. REVISION DATE(S)

1. NO. 2. COUNTY 4. PRESENT LOCAL NAME(S) OR DESIGNATION(S) 5. OTHER NAME(S) 6. TOWNSHIP RANGE SECTION

RETURN THIS FORM WHEN COMPLETED TO: OFFICE OF HISTORIC PRESERVATION
P.O. BOX 176
JEFFERSON CITY, MISSOURI 65102
PH. 314-751-4096

IF ADDITIONAL SPACE IS NEEDED, ATTACH SEPARATE SHEET(S) TO THIS FORM

MISSOURI OFFICE OF HISTORIC PRESERVATION

ARCHITECTURAL/HISTORIC INVENTORY SURVEY FORM SLC-AS-007-420

1. NO. 415

2. COUNTY N/A

3. LOCATION OF NEGATIVES Landmarks Assoc.

4. PRESENT LOCAL NAME(S) OR DESIGNATION(S) 1726 Preston Place

5. OTHER NAME(S)

6. SPECIFIC LEGAL LOCATION
TOWNSHIP _____ RANGE _____ SECTION _____
IF CITY OR TOWN, STREET ADDRESS 1726 Preston Place

7. CITY OR TOWN St. Louis IF RURAL, VICINITY

8. DESCRIPTION OF LOCATION

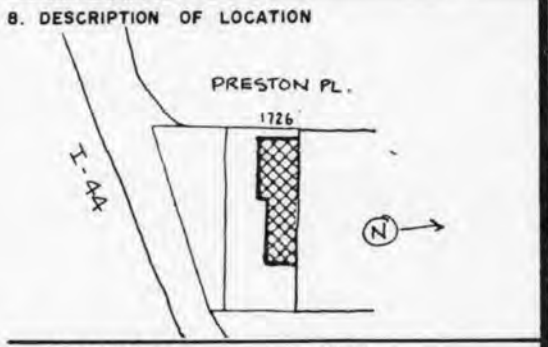

9. COORDINATES UTM
LAT
LONG

10. SITE ( ) STRUCTURE ( ) BUILDING (X) OBJECT ( )

11. ON NATIONAL REGISTER? YES (X) NO ( )

12. IS IT ELIGIBLE? YES ( ) NO ( )

13. PART OF ESTAB. HIST. DISTRICT? YES (X) NO ( )

14. DISTRICT POTENTIAL? YES ( ) NO ( )

15. NAME OF ESTABLISHED DISTRICT Lafayette Square Historic Dist.

16. THEMATIC CATEGORY N/A

17. DATE(S) OR PERIOD circa 1880

18. STYLE OR DESIGN Italianate Vernacular 92 19

19. ARCHITECT OR ENGINEER unknown

20. CONTRACTOR OR BUILDER unknown

21. ORIGINAL USE, IF APPARENT residential

22. PRESENT USE residential R1

23. OWNERSHIP PUBLIC ( ) PRIVATE (X)

24. OWNER'S NAME AND ADDRESS IF KNOWN unknown

25. OPEN TO PUBLIC? YES ( ) NO (XX)

26. LOCAL CONTACT PERSON OR ORGANIZATION Landmarks Assoc. of St. Louis

27. OTHER SURVEYS IN WHICH INCLUDED

28. NO. OF STORIES 2

29. BASEMENT? YES (X) NO ( )

30. FOUNDATION MATERIAL stone

31. WALL CONSTRUCTION masonry bearing

32. ROOF TYPE AND MATERIAL low-pitch hipped HP Ft

33. NO. OF BAYS FRONT 3 SIDE 2 Alley 30

34. WALL TREATMENT brick

35. PLAN SHAPE rectangular

36. CHANGES (EXPLAIN IN NO. 42) ADDITION ( ) ALTERED (X) MOVED ( )

37. CONDITION INTERIOR unknown EXTERIOR good

38. PRESERVATION UNDERWAY? YES ( ) NO (X)

39. ENDANGERED? BY WHAT? YES ( ) NO (X)

40. VISIBLE FROM PUBLIC ROAD? YES (X) NO ( )

41. DISTANCE FROM AND FRONTAGE ON ROAD

42. FURTHER DESCRIPTION OF IMPORTANT FEATURES

Wood shutters, possibly original.
Panelling from entrance missing.
One of three buildings on this block that are similar, possibly designed by the same architect.

43. HISTORY AND SIGNIFICANCE

44. DESCRIPTION OF ENVIRONMENT AND OUTBUILDINGS

45. SOURCES OF INFORMATION

46. PREPARED BY Ilana Feitlowitz

47. ORGANIZATION Landmarks Assoc.

48. DATE

49. REVISION DATE(S)

RETURN THIS FORM WHEN COMPLETED TO: OFFICE OF HISTORIC PRESERVATION
P.O. BOX 176
JEFFERSON CITY, MISSOURI 65102
PH. 314-751-4096

IF ADDITIONAL SPACE IS NEEDED, ATTACH SEPARATE SHEET(S) TO THIS FORM

1. NO. 2. COUNTY 4. PRESENT LOCAL NAME(S) OR DESIGNATION(S) 5. OTHER NAME(S) 6. TOWNSHIP RANGE SECTION

MISSOURI OFFICE OF HISTORIC PRESERVATION

ARCHITECTURAL/HISTORIC INVENTORY SURVEY FORM SLC-A5-007-4/21

1. NO. 413

2. COUNTY N/A

3. LOCATION OF NEGATIVES Landmarks Assoc.

4. PRESENT LOCAL NAME(S) OR DESIGNATION(S) 1727 Preston Place

5. OTHER NAME(S)

6. SPECIFIC LEGAL LOCATION
TOWNSHIP _____ RANGE _____ SECTION _____
IF CITY OR TOWN, STREET ADDRESS 1727 Preston Place

7. CITY OR TOWN St. Louis IF RURAL, VICINITY

8. DESCRIPTION OF LOCATION

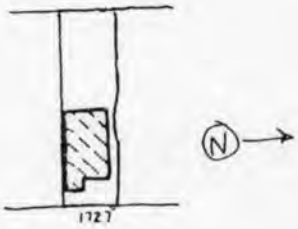

9. COORDINATES UTM
LAT
LONG

10. SITE ( ) STRUCTURE ( ) BUILDING (X) OBJECT ( )

11. ON NATIONAL REGISTER? YES (X) NO ( )

12. IS IT ELIGIBLE? YES ( ) NO ( )

13. PART OF ESTAB. HIST. DISTRICT? YES (X) NO ( )

14. DISTRICT POTENTIAL? YES ( ) NO ( )

15. NAME OF ESTABLISHED DISTRICT Lafayette Square Historic Dist.

16. THEMATIC CATEGORY N/A

17. DATE(S) OR PERIOD 1909

18. STYLE OR DESIGN 20th Century Residential 19

19. ARCHITECT OR ENGINEER unknown

20. CONTRACTOR OR BUILDER unknown

21. ORIGINAL USE, IF APPARENT single family residential

22. PRESENT USE single family residential

23. OWNERSHIP PUBLIC ( ) PRIVATE (X)

24. OWNER'S NAME AND ADDRESS IF KNOWN unknown

25. OPEN TO PUBLIC? YES ( ) NO (X)

26. LOCAL CONTACT PERSON OR ORGANIZATION Landmarks Association

27. OTHER SURVEYS IN WHICH INCLUDED

28. NO. OF STORIES 2

29. BASEMENT? YES (XX) NO ( )

30. FOUNDATION MATERIAL stone

31. WALL CONSTRUCTION masonry bearing

32. ROOF TYPE AND MATERIAL flat w/parapet

33. NO. OF BAYS FRONT 2 SIDE ? other 20

34. WALL TREATMENT red brick

35. PLAN SHAPE rectangular

36. CHANGES (EXPLAIN IN NO. 42) ADDITION ( ) ALTERED (XX) MOVED ( )

37. CONDITION INTERIOR unknown EXTERIOR good

38. PRESERVATION UNDERWAY? YES (XX) NO ( )

39. ENDANGERED? BY WHAT? YES ( ) NO (XX)

40. VISIBLE FROM PUBLIC ROAD? YES (XX) NO ( )

41. DISTANCE FROM AND FRONTAGE ON ROAD

42. FURTHER DESCRIPTION OF IMPORTANT FEATURES

Same details as 1725 Preston Place except missing porch roof and columns on entrance porch. This building, 1725 Preston Place, and 1729 Preston Place were built at the same time for the same owner, George B. Boughton.

43. HISTORY AND SIGNIFICANCE

44. DESCRIPTION OF ENVIRONMENT AND OUTBUILDINGS

45. SOURCES OF INFORMATION

46. PREPARED BY Ilana Feitlowitz

47. ORGANIZATION Landmarks Assoc.

48. DATE

49. REVISION DATE(S)

1. NO. 2. COUNTY 4. PRESENT LOCAL NAME(S) OR DESIGNATION(S) 5. OTHER NAME(S) 6. TOWNSHIP RANGE SECTION

RETURN THIS FORM WHEN COMPLETED TO: OFFICE OF HISTORIC PRESERVATION
P.O. BOX 176
JEFFERSON CITY, MISSOURI 65102
PH. 314-751-4096

IF ADDITIONAL SPACE IS NEEDED, ATTACH SEPARATE SHEET(S) TO THIS FORM

NO

MISSOURI OFFICE OF HISTORIC PRESERVATION

ARCHITECTURAL/HISTORIC INVENTORY SURVEY FORM

SLC-A5-007-422

1. NO. 414

2. COUNTY N/A

3. LOCATION OF NEGATIVES Landmarks Assoc.

4. PRESENT LOCAL NAME(S) OR DESIGNATION(S)
1729 Preston Place

5. OTHER NAME(S)

6. SPECIFIC LEGAL LOCATION
TOWNSHIP _____ RANGE _____ SECTION _____
IF CITY OR TOWN, STREET ADDRESS
1729 Preston Place

7. CITY OR TOWN IF RURAL, VICINITY
St. Louis

8. DESCRIPTION OF LOCATION

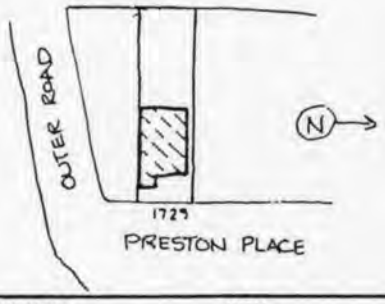

9. COORDINATES UTM
LAT
LONG

10. SITE ( ) STRUCTURE ( )
BUILDING (X) OBJECT ( )

11. ON NATIONAL REGISTER? YES (X) NO ( )

12. IS IT ELIGIBLE? YES ( ) NO ( )

13. PART OF ESTAB. HIST. DISTRICT? YES (X) NO ( )

14. DISTRICT POTENTIAL? YES ( ) NO ( )

15. NAME OF ESTABLISHED DISTRICT
Lafayette Square Historic Dist.

16. THEMATIC CATEGORY
N/A

17. DATE(S) OR PERIOD
1909

18. STYLE OR DESIGN
20th C. urban residential 19

19. ARCHITECT OR ENGINEER
unknown

20. CONTRACTOR OR BUILDER
unknown

21. ORIGINAL USE, IF APPARENT
single family dwelling

22. PRESENT USE
single family dwelling DB

23. OWNERSHIP PUBLIC ( ) PRIVATE (X)

24. OWNER'S NAME AND ADDRESS IF KNOWN
unknown

25. OPEN TO PUBLIC? YES ( ) NO (X)

26. LOCAL CONTACT PERSON OR ORGANIZATION
Landmarks Assoc. of St. Louis

27. OTHER SURVEYS IN WHICH INCLUDED

28. NO. OF STORIES 2

29. BASEMENT? YES (X) NO ( )

30. FOUNDATION MATERIAL
stone

31. WALL CONSTRUCTION
masonry bearing

32. ROOF TYPE AND MATERIAL
flat w/parapet

33. NO. OF BAYS FRONT 2 SIDE ? other 20

34. WALL TREATMENT
red brick

35. PLAN SHAPE rectangular

36. CHANGES (EXPLAIN IN NO. 42) ADDITION ( ) ALTERED ( ) MOVED ( )

37. CONDITION INTERIOR unknown EXTERIOR good

38. PRESERVATION UNDERWAY? YES ( ) NO ( )

39. ENDANGERED? BY WHAT? YES ( ) NO (X)

40. VISIBLE FROM PUBLIC ROAD? YES (X) NO ( )

41. DISTANCE FROM AND FRONTAGE ON ROAD

42. FURTHER DESCRIPTION OF IMPORTANT FEATURES

This house is identical to 1725 Preston Place.
Facade has decorative brick bonding.
Wood cornice (with exaggerated dentils)on facade.
Entrance porch is classically detailed with wood columns and railings. Latticework under porch.

43. HISTORY AND SIGNIFICANCE

44. DESCRIPTION OF ENVIRONMENT AND OUTBUILDINGS

45. SOURCES OF INFORMATION

46. PREPARED BY
Ilana Feitlowitz

47. ORGANIZATION
Landmarks Association

48. DATE

49. REVISION DATE(S)

1. NO. 2. COUNTY 4. PRESENT LOCAL NAME(S) OR DESIGNATION(S) 5. OTHER NAME(S) 6. TOWNSHIP RANGE SECTION

RETURN THIS FORM WHEN COMPLETED TO: OFFICE OF HISTORIC PRESERVATION
P.O. BOX 176
JEFFERSON CITY, MISSOURI 65102
PH. 314-751-4096

IF ADDITIONAL SPACE IS NEEDED, ATTACH SEPARATE SHEET(S) TO THIS FORM

MISSOURI OFFICE OF HISTORIC PRESERVATION

ARCHITECTURAL/HISTORIC INVENTORY SURVEY FORM SLC-AS-007-423

1. NO. 44

2. COUNTY

3. LOCATION OF NEGATIVES

4. PRESENT LOCAL NAME(S) OR DESIGNATION(S) 361

5. OTHER NAME(S)

6. SPECIFIC LEGAL LOCATION
TOWNSHIP _____ RANGE _____ SECTION _____
IF CITY OR TOWN, STREET ADDRESS
1800 Rutger

7. CITY OR TOWN IF RURAL, VICINITY
St. Louis

8. DESCRIPTION OF LOCATION

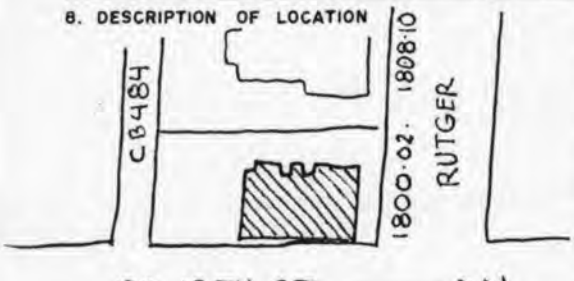

9. COORDINATES UTM
LAT
LONG

10. SITE ( ) STRUCTURE ( ) BUILDING (X) OBJECT ( )

11. ON NATIONAL REGISTER? YES ( ) NO ( )

12. IS IT ELIGIBLE? YES ( ) NO ( )

13. PART OF ESTAB. HIST. DISTRICT? YES (X) NO ( )

14. DISTRICT POTENTIAL? YES ( ) NO ( )

15. NAME OF ESTABLISHED DISTRICT
Lafayette Square: City, Nat'l Reg.

16. THEMATIC CATEGORY

17. DATE(S) OR PERIOD
1890

18. STYLE OR DESIGN
Queen Anne 45 53

19. ARCHITECT OR ENGINEER

20. CONTRACTOR OR BUILDER OIB

21. ORIGINAL USE, IF APPARENT R1

22. PRESENT USE

23. OWNERSHIP PUBLIC ( ) PRIVATE ( )

24. OWNER'S NAME AND ADDRESS IF KNOWN

25. OPEN TO PUBLIC? YES ( ) NO ( )

26. LOCAL CONTACT PERSON OR ORGANIZATION
owner

27. OTHER SURVEYS IN WHICH INCLUDED

28. NO. OF STORIES 2 ½

29. BASEMENT? YES (X) NO ( )

30. FOUNDATION MATERIAL
stone

31. WALL CONSTRUCTION
masonry bearing

32. ROOF TYPE AND MATERIAL
flat/? PR

33. NO. OF BAYS FRONT 3 SIDE 30

34. WALL TREATMENT
brick

35. PLAN SHAPE see #8

36. CHANGES (EXPLAIN IN NO. 42) ADDITION ( ) ALTERED ( ) MOVED ( )

37. CONDITION
INTERIOR unknown
EXTERIOR good

38. PRESERVATION UNDERWAY? YES (X) NO ( )

39. ENDANGERED? BY WHAT? YES ( ) NO (X)

40. VISIBLE FROM PUBLIC ROAD? YES (X) NO ( )

41. DISTANCE FROM AND FRONTAGE ON ROAD

42. FURTHER DESCRIPTION OF IMPORTANT FEATURES

Prominent feature is a large arched entrance; decorative stone or arch. terra cotta trim surrounds arch. There is a cornice below the parapet; material is ornamental brick or terra cotta. Triple windows are divided by milled mullions.

43. HISTORY AND SIGNIFICANCE

Good example of Queen Anne with some Eastlake and art Nouveau features. The twin to this building is located across the street.

44. DESCRIPTION OF ENVIRONMENT AND OUTBUILDINGS

There is a stone border to front yard; A stone retaining wall runs along rear yard on 18th st.

45. SOURCES OF INFORMATION

City records, visit to site.

46. PREPARED BY
Debby Wafer

47. ORGANIZATION
Landmarks Assoc.

48. DATE 11/84

49. REVISION DATE(S)

RETURN THIS FORM WHEN COMPLETED TO: OFFICE OF HISTORIC PRESERVATION
P.O. BOX 176
JEFFERSON CITY, MISSOURI 65102
PH. 314-751-4096

IF ADDITIONAL SPACE IS NEEDED, ATTACH SEPARATE SHEET(S) TO THIS FORM

1. NO. 2. COUNTY 4. PRESENT LOCAL NAME(S) OR DESIGNATION(S) 5. OTHER NAME(S) 6. TOWNSHIP RANGE SECTION

MISSOURI OFFICE OF HISTORIC PRESERVATION

ARCHITECTURAL/HISTORIC INVENTORY SURVEY FORM SLC-AS-007-4/24

1. NO. 40

2. COUNTY

3. LOCATION OF NEGATIVES

4. PRESENT LOCAL NAME(S) OR DESIGNATION(S)

5. OTHER NAME(S)

6. SPECIFIC LEGAL LOCATION
TOWNSHIP _____ RANGE _____ SECTION _____
IF CITY OR TOWN, STREET ADDRESS
1801-03 Rutger

7. CITY OR TOWN IF RURAL, VICINITY
St. Louis

8. DESCRIPTION OF LOCATION

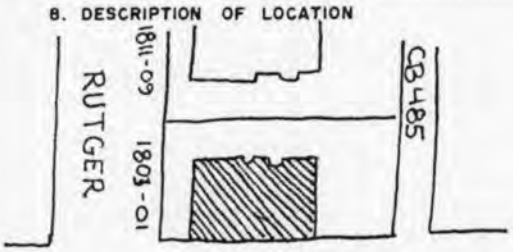

SOUTH EIGHTEENTH STREET

9. COORDINATES UTM
LAT
LONG

10. SITE ( ) STRUCTURE ( )
BUILDING (X) OBJECT ( )

11. ON NATIONAL REGISTER? YES ( ) NO ( )

12. IS IT ELIGIBLE? YES ( ) NO ( )

13. PART OF ESTAB. HIST. DISTRICT? YES (X) NO ( )

14. DISTRICT POTENTIAL? YES ( ) NO ( )

15. NAME OF ESTABLISHED DISTRICT
Lafayette Square (Nat'l Reg.)

16. THEMATIC CATEGORY

17. DATE(S) OR PERIOD
1890

18. STYLE OR DESIGN 45 53
Queen Anne

19. ARCHITECT OR ENGINEER

20. CONTRACTOR OR BUILDER
DIB

21. ORIGINAL USE, IF APPARENT
RI

22. PRESENT USE

23. OWNERSHIP PUBLIC ( ) PRIVATE ( )

24. OWNER'S NAME AND ADDRESS IF KNOWN

25. OPEN TO PUBLIC? YES ( ) NO ( )

26. LOCAL CONTACT PERSON OR ORGANIZATION
owner

27. OTHER SURVEYS IN WHICH INCLUDED

28. NO. OF STORIES 2

29. BASEMENT? YES (X) NO ( )

30. FOUNDATION MATERIAL
stone

31. WALL CONSTRUCTION
masonry bearing

32. ROOF TYPE AND MATERIAL
flat PR

33. NO. OF BAYS FRONT 3 SIDE 3

34. WALL TREATMENT
brick

35. PLAN SHAPE see #8

36. CHANGES (EXPLAIN IN NO. 42) ADDITION ( ) ALTERED ( ) MOVED ( )

37. CONDITION INTERIOR unknown EXTERIOR good

38. PRESERVATION UNDERWAY? YES (X) NO ( )

39. ENDANGERED? BY WHAT? YES ( ) NO (X)

40. VISIBLE FROM PUBLIC ROAD? YES (X) NO ( )

41. DISTANCE FROM AND FRONTAGE ON ROAD

42. FURTHER DESCRIPTION OF IMPORTANT FEATURES

Portions of the side walls near the roof have been rebuilt. Large rounded arch, outlined with artnouveau type stone motif, dominates the facade. Cornice of ornamental brick and/or arch. terra cotta.

43. HISTORY AND SIGNIFICANCE

Good example of late nineteenth century Queen Anne architecture; art nouveau influence is not common. "Twin" building located across the street.

44. DESCRIPTION OF ENVIRONMENT AND OUTBUILDINGS

Ornamental iron fence in front of building.

45. SOURCES OF INFORMATION

City records, old maps, visit to site.

46. PREPARED BY
Debby Wafer

47. ORGANIZATION
Landmarks Assoc.

48. DATE
10/84

49. REVISION DATE(S)

RETURN THIS FORM WHEN COMPLETED TO: OFFICE OF HISTORIC PRESERVATION
P.O. BOX 176
JEFFERSON CITY, MISSOURI 65102
PH. 314-751-4096

IF ADDITIONAL SPACE IS NEEDED, ATTACH SEPARATE SHEET(S) TO THIS FORM

1. NO. 2. COUNTY 4. PRESENT LOCAL NAME(S) OR DESIGNATION(S) 5. OTHER NAME(S) 6. TOWNSHIP RANGE SECTION

MISSOURI OFFICE OF HISTORIC PRESERVATION

ARCHITECTURAL/HISTORIC INVENTORY SURVEY FORM SLC-AS-007-425

1. NO. 46

2. COUNTY

3. LOCATION OF NEGATIVES

4. PRESENT LOCAL NAME(S) OR DESIGNATION(S) mo-80-00006

5. OTHER NAME(S) 118-403-008

6. SPECIFIC LEGAL LOCATION
TOWNSHIP _____ RANGE _____ SECTION _____
IF CITY OR TOWN, STREET ADDRESS
1808-10 Rutger

7. CITY OR TOWN IF RURAL, VICINITY
St. Louis

8. DESCRIPTION OF LOCATION

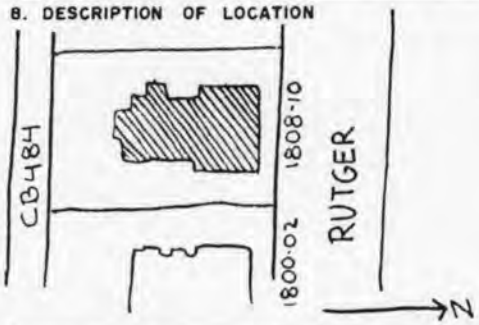

9. COORDINATES UTM
LAT
LONG

10. SITE ( ) STRUCTURE ( ) BUILDING (X) OBJECT ( )

11. ON NATIONAL REGISTER? YES ( ) NO ( )

12. IS IT ELIGIBLE? YES ( ) NO ( )

13. PART OF ESTAB. HIST. DISTRICT? YES (X) NO ( )

14. DISTRICT POTENTIAL? YES ( ) NO ( )

15. NAME OF ESTABLISHED DISTRICT
Lafayette Square: City; Nat'l Reg.

16. THEMATIC CATEGORY

17. DATE(S) OR PERIOD
c.1885

18. STYLE OR DESIGN
Italianate/Mansard 42 53

19. ARCHITECT OR ENGINEER

20. CONTRACTOR OR BUILDER

21. ORIGINAL USE, IF APPARENT

22. PRESENT USE R1 R1

23. OWNERSHIP PUBLIC ( ) PRIVATE ( )

24. OWNER'S NAME AND ADDRESS IF KNOWN

25. OPEN TO PUBLIC? YES ( ) NO ( )

26. LOCAL CONTACT PERSON OR ORGANIZATION
owner

27. OTHER SURVEYS IN WHICH INCLUDED

28. NO. OF STORIES 2

29. BASEMENT? YES (X) NO ( )

30. FOUNDATION MATERIAL
stone

31. WALL CONSTRUCTION
masonry bearing

32. ROOF TYPE AND MATERIAL
flat/?

33. NO. OF BAYS FRONT 6 SIDE 20 40

34. WALL TREATMENT
brick; stone frt

35. PLAN SHAPE see #8

36. CHANGES (EXPLAIN IN NO. 42) ADDITION ( ) ALTERED ( ) MOVED ( )

37. CONDITION
INTERIOR unknown
EXTERIOR good

38. PRESERVATION UNDERWAY? YES (X) NO ( )

39. ENDANGERED? BY WHAT? YES ( ) NO (X)

40. VISIBLE FROM PUBLIC ROAD? YES (X) NO ( )

41. DISTANCE FROM AND FRONTAGE ON ROAD

42. FURTHER DESCRIPTION OF IMPORTANT FEATURES

Stone front is beveled and carved at openings (windows & door). Wood cornice has pierced work and brackets.

43. HISTORY AND SIGNIFICANCE

Good example of late Victorian Italianate/Mansard detached multi-family dwelling.

44. DESCRIPTION OF ENVIRONMENT AND OUTBUILDINGS

Low stone "curb" between sidewalk and yard.

45. SOURCES OF INFORMATION

1800 census, old maps, visit to site.

46. PREPARED BY
Debby Wafer

47. ORGANIZATION
Landmarks Assoc.

48. DATE 11/84

49. REVISION DATE(S)

RETURN THIS FORM WHEN COMPLETED TO: OFFICE OF HISTORIC PRESERVATION
P.O. BOX 176
JEFFERSON CITY, MISSOURI 65102
PH. 314-751-4096

IF ADDITIONAL SPACE IS NEEDED, ATTACH SEPARATE SHEET(S) TO THIS FORM

1. NO. 2. COUNTY 4. PRESENT LOCAL NAME(S) OR DESIGNATION(S) 5. OTHER NAME(S) 6. TOWNSHIP RANGE SECTION

MISSOURI OFFICE OF HISTORIC PRESERVATION

ARCHITECTURAL/HISTORIC INVENTORY SURVEY FORM

SLC-NS-007-426

1. NO. 41

2. COUNTY

3. LOCATION OF NEGATIVES

4. PRESENT LOCAL NAME(S) OR DESIGNATION(S)

5. OTHER NAME(S)

6. SPECIFIC LEGAL LOCATION
TOWNSHIP _____ RANGE _____ SECTION _____
IF CITY OR TOWN, STREET ADDRESS
1809-11 Rutger

7. CITY OR TOWN IF RURAL, VICINITY
St. Louis

8. DESCRIPTION OF LOCATION

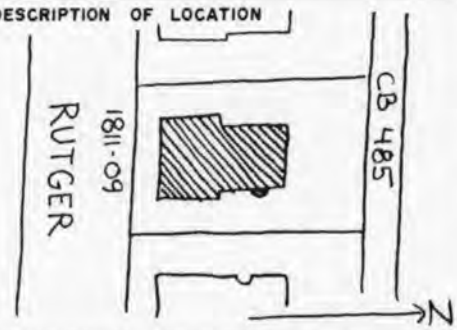

9. COORDINATES UTM
LAT
LONG

10. SITE ( ) STRUCTURE ( )
BUILDING (X) OBJECT ( )

11. ON NATIONAL REGISTER? YES ( ) NO ( )

12. IS IT ELIGIBLE? YES ( ) NO ( )

13. PART OF ESTAB. HIST. DISTRICT? YES (X) NO ( )

14. DISTRICT POTENTIAL? YES ( ) NO ( )

15. NAME OF ESTABLISHED DISTRICT
Lafayette Square (Nat'l Reg.)

16. THEMATIC CATEGORY

17. DATE(S) OR PERIOD
c.1875

18. STYLE OR DESIGN 42 53
Italianate/Mansard

19. ARCHITECT OR ENGINEER

20. CONTRACTOR OR BUILDER

21. ORIGINAL USE, IF APPARENT
O/B

22. PRESENT USE R1 R1

23. OWNERSHIP PUBLIC ( ) PRIVATE ( )

24. OWNER'S NAME AND ADDRESS IF KNOWN

25. OPEN TO PUBLIC? YES ( ) NO ( )

26. LOCAL CONTACT PERSON OR ORGANIZATION
owner

27. OTHER SURVEYS IN WHICH INCLUDED

28. NO. OF STORIES 2½

29. BASEMENT? YES (X) NO ( )

30. FOUNDATION MATERIAL
stone

31. WALL CONSTRUCTION
masonry bearing

32. ROOF TYPE AND MATERIAL
side gable/ flat

33. NO. OF BAYS FRONT 6 SIDE 20 40

34. WALL TREATMENT
brick/stone front

35. PLAN SHAPE see #8

36. CHANGES (EXPLAIN IN NO. 42) ADDITION ( ) ALTERED ( ) MOVED ( )

37. CONDITION INTERIOR unknown EXTERIOR good

38. PRESERVATION UNDERWAY? YES (X) NO ( )

39. ENDANGERED? BY WHAT? YES ( ) NO (X)

40. VISIBLE FROM PUBLIC ROAD? YES (X) NO ( )

41. DISTANCE FROM AND FRONTAGE ON ROAD

42. FURTHER DESCRIPTION OF IMPORTANT FEATURES

Ornamental stonework includes dentils at lintels, beads at sides of windows. two over two rectangular windows, wood sash. Double front doors with rect. lites, paneling & transom lite. Wood cornice has brackets, modillions, pierced work.

43. HISTORY AND SIGNIFICANCE

Good representative example of detached Italianate/Mansard multi-family dwelling.

44. DESCRIPTION OF ENVIRONMENT AND OUTBUILDINGS

Ornamental iron fence in front of building.

45. SOURCES OF INFORMATION

city records, old maps, census data, visit to site.

46. PREPARED BY
Debby Wafer

47. ORGANIZATION
Landmarks Assoc

48. DATE 10/84

49. REVISION DATE(S)

RETURN THIS FORM WHEN COMPLETED TO: OFFICE OF HISTORIC PRESERVATION
P.O. BOX 176
JEFFERSON CITY, MISSOURI 65102
PH. 314-751-4096

IF ADDITIONAL SPACE IS NEEDED, ATTACH SEPARATE SHEET(S) TO THIS FORM

1. NO. 2. COUNTY 4. PRESENT LOCAL NAME(S) OR DESIGNATION(S) 5. OTHER NAME(S) 6. TOWNSHIP RANGE SECTION

MISSOURI OFFICE OF HISTORIC PRESERVATION

ARCHITECTURAL/HISTORIC INVENTORY SURVEY FORM SLC-AS-004-427

1. NO. 45

2. COUNTY

3. LOCATION OF NEGATIVES

4. PRESENT LOCAL NAME(S) OR DESIGNATION(S) M081-00030

5. OTHER NAME(S) 133-403-010

6. SPECIFIC LEGAL LOCATION
TOWNSHIP_____ RANGE_____ SECTION _____
IF CITY OR TOWN, STREET ADDRESS
1816-18 Rutger

7. CITY OR TOWN IF RURAL, VICINITY
St. Louis

8. DESCRIPTION OF LOCATION

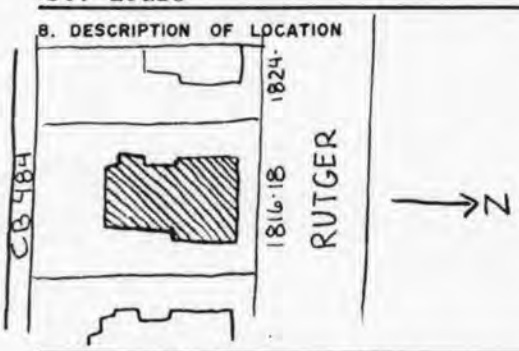

9. COORDINATES UTM
LAT
LONG

10. SITE ( ) STRUCTURE ( )
BUILDING (X) OBJECT ( )

11. ON NATIONAL REGISTER? YES ( ) NO ( )

12. IS IT ELIGIBLE? YES ( ) NO ( )

13. PART OF ESTAB. HIST. DISTRICT? YES (X) NO ( )

14. DISTRICT POTENTIAL? YES ( ) NO ( )

15. NAME OF ESTABLISHED DISTRICT
Lafayette Square: City; Nat'l Reg.

16. THEMATIC CATEGORY

17. DATE(S) OR PERIOD
c.1885

18. STYLE OR DESIGN
Italianate/Mansard 53

19. ARCHITECT OR ENGINEER

20. CONTRACTOR OR BUILDER

21. ORIGINAL USE, IF APPARENT
D/B

22. PRESENT USE
R1 R1

23. OWNERSHIP PUBLIC ( ) PRIVATE ( )

24. OWNER'S NAME AND ADDRESS IF KNOWN

25. OPEN TO PUBLIC? YES ( ) NO ( )

26. LOCAL CONTACT PERSON OR ORGANIZATION
owner

27. OTHER SURVEYS IN WHICH INCLUDED

28. NO. OF STORIES 2

29. BASEMENT? YES (X) NO ( )

30. FOUNDATION MATERIAL
stone

31. WALL CONSTRUCTION
masonry bearing

32. ROOF TYPE AND MATERIAL
flat/?

33. NO. OF BAYS FRONT 6 SIDE 20 40

34. WALL TREATMENT
brick; stone front

35. PLAN SHAPE see #8

36. CHANGES (EXPLAIN IN NO. 42) ADDITION ( ) ALTERED ( ) MOVED ( )

37. CONDITION INTERIOR unknown EXTERIOR good

38. PRESERVATION UNDERWAY? YES (X) NO ( )

39. ENDANGERED? BY WHAT? YES ( ) NO (X)

40. VISIBLE FROM PUBLIC ROAD? YES (X) NO ( )

41. DISTANCE FROM AND FRONTAGE ON ROAD

42. FURTHER DESCRIPTION OF IMPORTANT FEATURES

Stone front is beveled and carved at sides of openings. Wood cornice has pierced work and brackets (original?) There is a low stone "curb" between the sidewalk and the yard in front.

43. HISTORY AND SIGNIFICANCE

Virtually identical to 1808-10 Rutger; probably constructed by or for E. W. Patterson, who developed nearby property. Good example of Italianate/Mansard style multi-family.

44. DESCRIPTION OF ENVIRONMENT AND OUTBUILDINGS

45. SOURCES OF INFORMATION

Old maps, 1800 census, visit to site.

46. PREPARED BY
Debby Wafer

47. ORGANIZATION
Landmarks Assoc.

48. DATE 11/84

49. REVISION DATE(S)

RETURN THIS FORM WHEN COMPLETED TO: OFFICE OF HISTORIC PRESERVATION
P.O. BOX 176
JEFFERSON CITY, MISSOURI 65102
PH. 314-751-4096

IF ADDITIONAL SPACE IS NEEDED, ATTACH SEPARATE SHEET(S) TO THIS FORM

1. NO. 2. COUNTY 4. PRESENT LOCAL NAME(S) OR DESIGNATION(S) 5. OTHER NAME(S) 6. TOWNSHIP RANGE SECTION

MISSOURI OFFICE OF HISTORIC PRESERVATION

ARCHITECTURAL/HISTORIC INVENTORY SURVEY FORM SLC-AS-007-428

1. NO. 42

2. COUNTY

3. LOCATION OF NEGATIVES

4. PRESENT LOCAL NAME(S) OR DESIGNATION(S)

MO-80-00009

5. OTHER NAME(S) 110-403-005

6. SPECIFIC LEGAL LOCATION
TOWNSHIP _____ RANGE _____ SECTION _____
IF CITY OR TOWN, STREET ADDRESS
1817-19 Rutger

7. CITY OR TOWN St. Louis IF RURAL, VICINITY

8. DESCRIPTION OF LOCATION

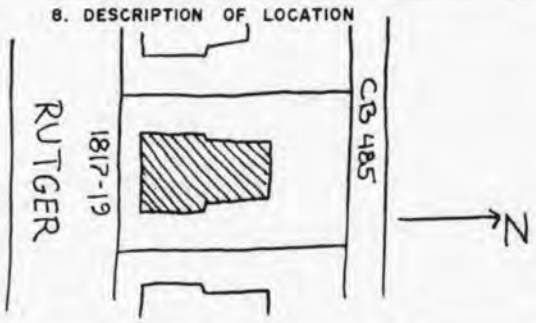

9. COORDINATES UTM
LAT
LONG

10. SITE ( ) STRUCTURE ( ) BUILDING (X) OBJECT ( )

11. ON NATIONAL REGISTER? YES ( ) NO ( )

12. IS IT ELIGIBLE? YES ( ) NO ( )

13. PART OF ESTAB. HIST. DISTRICT? YES (X) NO ( )

14. DISTRICT POTENTIAL? YES ( ) NO ( )

15. NAME OF ESTABLISHED DISTRICT
Lafayette Square (Nat'l Reg.)

16. THEMATIC CATEGORY

17. DATE(S) OR PERIOD
c.1875

18. STYLE OR DESIGN
Italianate/Mansard 53

19. ARCHITECT OR ENGINEER

20. CONTRACTOR OR BUILDER
OIB

21. ORIGINAL USE, IF APPARENT
R1 R1

22. PRESENT USE

23. OWNERSHIP PUBLIC ( ) PRIVATE ( )

24. OWNER'S NAME AND ADDRESS IF KNOWN

25. OPEN TO PUBLIC? YES ( ) NO ( )

26. LOCAL CONTACT PERSON OR ORGANIZATION
owner

27. OTHER SURVEYS IN WHICH INCLUDED

28. NO. OF STORIES 2

29. BASEMENT? YES (X) NO ( )

30. FOUNDATION MATERIAL
stone

31. WALL CONSTRUCTION
masonry bearing

32. ROOF TYPE AND MATERIAL
side gable/?; flat/?

33. NO. OF BAYS FRONT 6 SIDE 20 40

34. WALL TREATMENT
stone front/brick

35. PLAN SHAPE see #8

36. CHANGES (EXPLAIN IN NO. 42) ADDITION ( ) ALTERED ( ) MOVED ( )

37. CONDITION INTERIOR unknown EXTERIOR good

38. PRESERVATION UNDERWAY? YES (X) NO ( )

39. ENDANGERED? BY WHAT? YES ( ) NO (X)

40. VISIBLE FROM PUBLIC ROAD? YES (X) NO ( )

41. DISTANCE FROM AND FRONTAGE ON ROAD

42. FURTHER DESCRIPTION OF IMPORTANT FEATURES

Ornamentation on stone front includes "beveled" sills, "pierced work" above second floor windows. Cornice appears to be wood but may be metal or stone and is enriched with brackets, modillions, and pierced work. The double front doors have rectangular glass lites & panels, exterior double doors intact.

43. HISTORY AND SIGNIFICANCE

Good example of detached, multifamily Italianate/Mansard style.

44. DESCRIPTION OF ENVIRONMENT AND OUTBUILDINGS

Ornamental iron fence in front of building.

45. SOURCES OF INFORMATION

City records, old maps, census data, visit to site.

46. PREPARED BY
Debby Wafer

47. ORGANIZATION
Landmarks Assoc.

48. DATE 10/84

49. REVISION DATE(S)

RETURN THIS FORM WHEN COMPLETED TO: OFFICE OF HISTORIC PRESERVATION
P.O. BOX 176
JEFFERSON CITY, MISSOURI 65102
PH. 314-751-4096

IF ADDITIONAL SPACE IS NEEDED, ATTACH SEPARATE SHEET(S) TO THIS FORM

1. NO. 2. COUNTY 4. PRESENT LOCAL NAME(S) OR DESIGNATION(S) 5. OTHER NAME(S) 6. TOWNSHIP RANGE SECTION

MISSOURI OFFICE OF HISTORIC PRESERVATION

ARCHITECTURAL/HISTORIC INVENTORY SURVEY FORM SLC-AS-007-429

1. NO. 47

2. COUNTY

3. LOCATION OF NEGATIVES

4. PRESENT LOCAL NAME(S) OR DESIGNATION(S) 24-MO-84-00104 700403-034

5. OTHER NAME(S) 26-MO-84-00105 701-403-035 28 MO-84-00106/697-403-033

6. SPECIFIC LEGAL LOCATION
TOWNSHIP _____ RANGE _____ SECTION _____
IF CITY OR TOWN, STREET ADDRESS
1824-26-28 Rutger

7. CITY OR TOWN IF RURAL, VICINITY
St. Louis

8. DESCRIPTION OF LOCATION

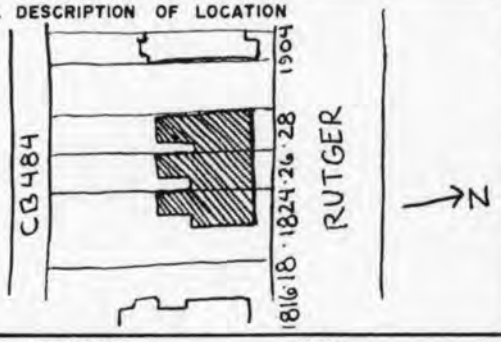

9. COORDINATES UTM
LAT
LONG

10. SITE ( ) STRUCTURE ( ) BUILDING (X) OBJECT ( )

11. ON NATIONAL REGISTER? YES ( ) NO ( )

12. IS IT ELIGIBLE? YES ( ) NO ( )

13. PART OF ESTAB. HIST. DISTRICT? YES (X) NO ( )

14. DISTRICT POTENTIAL? YES ( ) NO ( )

15. NAME OF ESTABLISHED DISTRICT
Lafayette Square; City; Nat'l Reg

16. THEMATIC CATEGORY

17. DATE(S) OR PERIOD
c.1875

18. STYLE OR DESIGN 43 50
Italianate/Mansard

19. ARCHITECT OR ENGINEER

20. CONTRACTOR OR BUILDER

21. ORIGINAL USE, IF APPARENT
D/A

22. PRESENT USE
R1

23. OWNERSHIP PUBLIC ( ) PRIVATE ( )

24. OWNER'S NAME AND ADDRESS IF KNOWN

25. OPEN TO PUBLIC? YES ( ) NO ( )

26. LOCAL CONTACT PERSON OR ORGANIZATION
owner

27. OTHER SURVEYS IN WHICH INCLUDED

28. NO. OF STORIES 2+Mans.

29. BASEMENT? YES (X) NO ( )

30. FOUNDATION MATERIAL
stone

31. WALL CONSTRUCTION
masonry bearing

32. ROOF TYPE AND MATERIAL
Mans/shgles; flat/?

33. NO. OF BAYS FRONT 9 SIDE 2 90

34. WALL TREATMENT
brick; stone front

35. PLAN SHAPE see #8

36. CHANGES (EXPLAIN IN NO. 42) ADDITION ( ) ALTERED (X) MOVED ( )

37. CONDITION
INTERIOR unknown
EXTERIOR good

38. PRESERVATION UNDERWAY? YES (X) NO ( )

39. ENDANGERED? BY WHAT? YES ( ) NO (X)

40. VISIBLE FROM PUBLIC ROAD? YES (X) NO ( )

41. DISTANCE FROM AND FRONTAGE ON ROAD

DR

42. FURTHER DESCRIPTION OF IMPORTANT FEATURES

#36:Roof, cornice and dormers do not appear to be original.

43. HISTORY AND SIGNIFICANCE

Good example of Italianate/Mansard rowhouse style.

44. DESCRIPTION OF ENVIRONMENT AND OUTBUILDINGS

45. SOURCES OF INFORMATION

Old maps, 1880 census, visit to site.

46. PREPARED BY
Debby Wafer

47. ORGANIZATION
Landmarks Assoc.

48. DATE 11/84

49. REVISION DATE(S)

RETURN THIS FORM WHEN COMPLETED TO: OFFICE OF HISTORIC PRESERVATION
P.O. BOX 176
JEFFERSON CITY, MISSOURI 65102
PH. 314-751-4096

IF ADDITIONAL SPACE IS NEEDED, ATTACH SEPARATE SHEET(S) TO THIS FORM

1. NO. 2. COUNTY 4. PRESENT LOCAL NAME(S) OR DESIGNATION(S) 5. OTHER NAME(S) 6. TOWNSHIP RANGE SECTION

MISSOURI OFFICE OF HISTORIC PRESERVATION

ARCHITECTURAL/HISTORIC INVENTORY SURVEY FORM SLC-AS-067-430

1. NO. 30

2. COUNTY

3. LOCATION OF NEGATIVES

4. PRESENT LOCAL NAME(S) OR DESIGNATION(S)

5. OTHER NAME(S)

6. SPECIFIC LEGAL LOCATION
TOWNSHIP _____ RANGE _____ SECTION _____
IF CITY OR TOWN, STREET ADDRESS
1825-29 Rutger

7. CITY OR TOWN IF RURAL, VICINITY
St. Louis

8. DESCRIPTION OF LOCATION

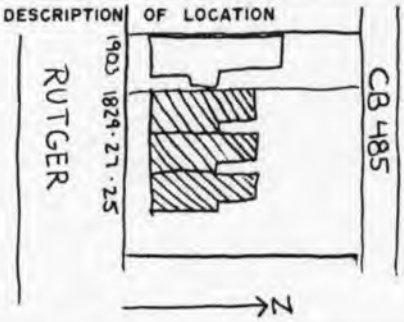

9. COORDINATES UTM
LAT
LONG

10. SITE ( ) STRUCTURE ( ) BUILDING (X) OBJECT ( )

11. ON NATIONAL REGISTER? YES ( ) NO ( )

12. IS IT ELIGIBLE? YES ( ) NO ( )

13. PART OF ESTAB. HIST. DISTRICT? YES (X) NO ( )

14. DISTRICT POTENTIAL? YES ( ) NO ( )

15. NAME OF ESTABLISHED DISTRICT
Lafayette Square (Nat'l Reg.)

16. THEMATIC CATEGORY

17. DATE(S) OR PERIOD
c.1978

18. STYLE OR DESIGN
Italianate/Mansard 50

19. ARCHITECT OR ENGINEER

20. CONTRACTOR OR BUILDER

21. ORIGINAL USE, IF APPARENT
R1

22. PRESENT USE

23. OWNERSHIP PUBLIC ( ) PRIVATE ( )

24. OWNER'S NAME AND ADDRESS IF KNOWN

25. OPEN TO PUBLIC? YES ( ) NO ( )

26. LOCAL CONTACT PERSON OR ORGANIZATION
owner

27. OTHER SURVEYS IN WHICH INCLUDED

28. NO. OF STORIES 2½

29. BASEMENT? YES (X) NO ( )

30. FOUNDATION MATERIAL
stone

31. WALL CONSTRUCTION
masonry bearing

32. ROOF TYPE AND MATERIAL
side gable F+

33. NO. OF BAYS FRONT 3 ea. SIDE 20 40

34. WALL TREATMENT
brick/ stonefront

35. PLAN SHAPE see #8

36. CHANGES (EXPLAIN IN NO. 42) ADDITION ( ) ALTERED ( ) MOVED ( )

37. CONDITION INTERIOR unknown EXTERIOR good

38. PRESERVATION UNDERWAY? YES (X) NO ( )

39. ENDANGERED? BY WHAT? YES ( ) NO (X)

40. VISIBLE FROM PUBLIC ROAD? YES (X) NO ( )

41. DISTANCE FROM AND FRONTAGE ON ROAD

42. FURTHER DESCRIPTION OF IMPORTANT FEATURES

Wood cornice has modillions, dentils, and molding. Total of 9 bay s on Rutger. Ornamental iron fence in front.

43. HISTORY AND SIGNIFICANCE

Good representative example of Italianate/Mansard rowhouse.

44. DESCRIPTION OF ENVIRONMENT AND OUTBUILDINGS

45. SOURCES OF INFORMATION

City records, city directories, old maps, visit to site.

46. PREPARED BY
Debby Wafer

47. ORGANIZATION
Landmarks Assoc.

48. DATE
10.84

49. REVISION DATE(S)

RETURN THIS FORM WHEN COMPLETED TO: OFFICE OF HISTORIC PRESERVATION
P.O. BOX 176
JEFFERSON CITY, MISSOURI 65102
PH. 314-751-4096

IF ADDITIONAL SPACE IS NEEDED, ATTACH SEPARATE SHEET(S) TO THIS FORM

1. NO. 2. COUNTY 4. PRESENT LOCAL NAME(S) OR DESIGNATION(S) 5. OTHER NAME(S) 6. TOWNSHIP RANGE SECTION

MISSOURI OFFICE OF HISTORIC PRESERVATION

ARCHITECTURAL/HISTORIC INVENTORY SURVEY FORM SLC-AS-007-431

1. NO. 29

2. COUNTY

3. LOCATION OF NEGATIVES

4. PRESENT LOCAL NAME(S) OR DESIGNATION(S)

5. OTHER NAME(S)

6. SPECIFIC LEGAL LOCATION
TOWNSHIP _____ RANGE _____ SECTION _____
IF CITY OR TOWN, STREET ADDRESS
1903 (or 1907) Rutger

7. CITY OR TOWN IF RURAL, VICINITY
St. Louis

8. DESCRIPTION OF LOCATION

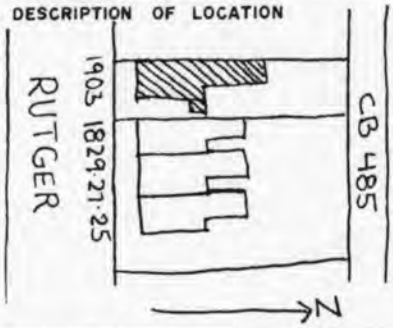

9. COORDINATES UTM
LAT
LONG

10. SITE ( ) STRUCTURE ( )
BUILDING (X) OBJECT ( )

11. ON NATIONAL REGISTER? YES ( ) NO ( )

12. IS IT ELIGIBLE? YES ( ) NO ( )

13. PART OF ESTAB. HIST. DISTRICT? YES (X) NO ( )

14. DISTRICT POTENTIAL? YES ( ) NO ( )

15. NAME OF ESTABLISHED DISTRICT
Lafayette Square (Nat'l Reg.)

16. THEMATIC CATEGORY

17. DATE(S) OR PERIOD
c.1978

18. STYLE OR DESIGN 42 19
Italianate/mansard

19. ARCHITECT OR ENGINEER

20. CONTRACTOR OR BUILDER

21. ORIGINAL USE, IF APPARENT OFF

22. PRESENT USE R1

23. OWNERSHIP PUBLIC ( ) PRIVATE ( )

24. OWNER'S NAME AND ADDRESS IF KNOWN

25. OPEN TO PUBLIC? YES ( ) NO ( )

26. LOCAL CONTACT PERSON OR ORGANIZATION
owner

27. OTHER SURVEYS IN WHICH INCLUDED

28. NO. OF STORIES 2½

29. BASEMENT? YES (X) NO ( )

30. FOUNDATION MATERIAL
stone

31. WALL CONSTRUCTION
masonry bearing

32. ROOF TYPE AND MATERIAL
side gable/? PL

33. NO. OF BAYS FRONT 3 SIDE 20 30

34. WALL TREATMENT
brick

35. PLAN SHAPE see #8

36. CHANGES (EXPLAIN IN NO. 42) ADDITION ( ) ALTERED ( ) MOVED ( )

37. CONDITION
INTERIOR unknown
EXTERIOR good

38. PRESERVATION UNDERWAY? YES (X) NO ( )

39. ENDANGERED? BY WHAT? YES ( ) NO (X)

40. VISIBLE FROM PUBLIC ROAD? YES (X) NO ( )

41. DISTANCE FROM AND FRONTAGE ON ROAD

42. FURTHER DESCRIPTION OF IMPORTANT FEATURES

Enriched wood cornice has moldings and dentils. Recessed entrance has paneled reveals. Double doors have glass lights and paneling. Ornamental iron fence in front of building.

43. HISTORY AND SIGNIFICANCE

Good representative example of Italianate/Mansard townhouse.

44. DESCRIPTION OF ENVIRONMENT AND OUTBUILDINGS

45. SOURCES OF INFORMATION

City records, old maps, visit to site.

46. PREPARED BY
Debby Wafer

47. ORGANIZATION
Landmarks Assoc.

48. DATE 10/84

49. REVISION DATE(S)

RETURN THIS FORM WHEN COMPLETED TO: OFFICE OF HISTORIC PRESERVATION
P.O. BOX 176
JEFFERSON CITY, MISSOURI 65102
PH. 314-751-4096

IF ADDITIONAL SPACE IS NEEDED, ATTACH SEPARATE SHEET(S) TO THIS FORM

1. NO. 2. COUNTY 4. PRESENT LOCAL NAME(S) OR DESIGNATION(S) 5. OTHER NAME(S) 6. TOWNSHIP RANGE SECTION

MISSOURI OFFICE OF HISTORIC PRESERVATION

ARCHITECTURAL/HISTORIC INVENTORY SURVEY FORM SLC-AS-007-432

1. NO. 19

2. COUNTY

3. LOCATION OF NEGATIVES

4. PRESENT LOCAL NAME(S) OR DESIGNATION(S) no

5. OTHER NAME(S) 043-403-002

6. SPECIFIC LEGAL LOCATION
TOWNSHIP_____ RANGE_____ SECTION_____
IF CITY OR TOWN, STREET ADDRESS
1904-08 Rutger

7. CITY OR TOWN IF RURAL, VICINITY
St. Louis

8. DESCRIPTION OF LOCATION

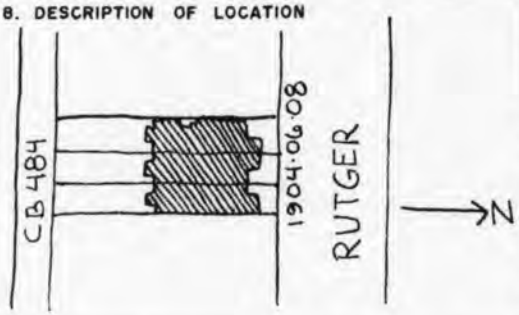

9. COORDINATES UTM
LAT
LONG

10. SITE ( ) STRUCTURE ( )
BUILDING (X) OBJECT ( )

11. ON NATIONAL REGISTER? YES ( ) NO ( )

12. IS IT ELIGIBLE? YES ( ) NO ( )

13. PART OF ESTAB. HIST. DISTRICT? YES (X) NO ( )

14. DISTRICT POTENTIAL? YES ( ) NO ( )

15. NAME OF ESTABLISHED DISTRICT
Lafayette Square: City; Nat'l REg.

16. THEMATIC CATEGORY

17. DATE(S) OR PERIOD
c.1905

18. STYLE OR DESIGN 50 59
classical revival

19. ARCHITECT OR ENGINEER

20. CONTRACTOR OR BUILDER

21. ORIGINAL USE, IF APPARENT OIB

22. PRESENT USE BA

23. OWNERSHIP PUBLIC ( ) PRIVATE ( )

24. OWNER'S NAME AND ADDRESS IF KNOWN

25. OPEN TO PUBLIC? YES ( ) NO ( )

26. LOCAL CONTACT PERSON OR ORGANIZATION
owner

27. OTHER SURVEYS IN WHICH INCLUDED

28. NO. OF STORIES 2

29. BASEMENT? YES (X) NO ( )

30. FOUNDATION MATERIAL
stone.

31. WALL CONSTRUCTION
masonry bearing

32. ROOF TYPE AND MATERIAL
flat/? pR

33. NO. OF BAYS FRONT 9 SIDE 20 30

34. WALL TREATMENT
brick 30

35. PLAN SHAPE see #8

36. CHANGES (EXPLAIN IN NO. 42) ADDITION ( ) ALTERED ( ) MOVED ( )

37. CONDITION
INTERIOR unknown
EXTERIOR good

38. PRESERVATION UNDERWAY? YES (X) NO ( )

39. ENDANGERED? BY WHAT? YES ( ) NO (X)

40. VISIBLE FROM PUBLIC ROAD? YES (X) NO ( )

41. DISTANCE FROM AND FRONTAGE ON ROAD

42. FURTHER DESCRIPTION OF IMPORTANT FEATURES

43. HISTORY AND SIGNIFICANCE

Typical early 20th century multifamily building common throughout St. Louis. Found elsewhere in environs of Lafayette Square.

44. DESCRIPTION OF ENVIRONMENT AND OUTBUILDINGS

45. SOURCES OF INFORMATION
Visit to site, personal knowledge.

46. PREPARED BY
Debby Wafer

47. ORGANIZATION
Landmarks Assoc.

48. DATE 11/84

49. REVISION DATE(S)

RETURN THIS FORM WHEN COMPLETED TO: OFFICE OF HISTORIC PRESERVATION
P.O. BOX 176
JEFFERSON CITY, MISSOURI 65102
PH. 314-751-4096

IF ADDITIONAL SPACE IS NEEDED, ATTACH SEPARATE SHEET(S) TO THIS FORM

1. NO. 2. COUNTY 4. PRESENT LOCAL NAME(S) OR DESIGNATION(S) 5. OTHER NAME(S) 6. TOWNSHIP RANGE SECTION

MISSOURI OFFICE OF HISTORIC PRESERVATION

ARCHITECTURAL/HISTORIC INVENTORY SURVEY FORM SLC-AS-007-433

1. NO. 18

2. COUNTY

3. LOCATION OF NEGATIVES

4. PRESENT LOCAL NAME(S) OR DESIGNATION(S)

5. OTHER NAME(S)

6. SPECIFIC LEGAL LOCATION
TOWNSHIP _____ RANGE _____ SECTION _____
IF CITY OR TOWN, STREET ADDRESS
1912 Rutger

7. CITY OR TOWN IF RURAL, VICINITY
St. Louis

8. DESCRIPTION OF LOCATION

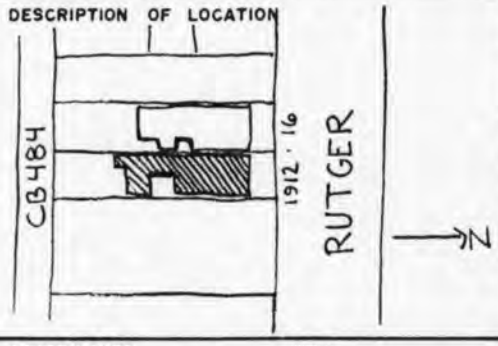

9. COORDINATES UTM
LAT
LONG

10. SITE ( ) STRUCTURE ( )
BUILDING (X) OBJECT ( )

11. ON NATIONAL REGISTER? YES ( ) NO ( )

12. IS IT ELIGIBLE? YES ( ) NO ( )

13. PART OF ESTAB. HIST. DISTRICT? YES (X) NO ( )

14. DISTRICT POTENTIAL? YES ( ) NO ( )

15. NAME OF ESTABLISHED DISTRICT
Lafayette Square: City; Nat'l Reg

16. THEMATIC CATEGORY

17. DATE(S) OR PERIOD
c.1875

18. STYLE OR DESIGN 42 19
Italianate/Mansard

19. ARCHITECT OR ENGINEER

20. CONTRACTOR OR BUILDER

21. ORIGINAL USE, IF APPARENT
D1A

22. PRESENT USE
A1

23. OWNERSHIP PUBLIC ( ) PRIVATE ( )

24. OWNER'S NAME AND ADDRESS IF KNOWN

25. OPEN TO PUBLIC? YES ( ) NO ( )

26. LOCAL CONTACT PERSON OR ORGANIZATION
owner

27. OTHER SURVEYS IN WHICH INCLUDED

28. NO. OF STORIES 2½ - 2

29. BASEMENT? YES (X) NO ( )

30. FOUNDATION MATERIAL
stone

31. WALL CONSTRUCTION
masonry bearing

32. ROOF TYPE AND MATERIAL
side Gable/? PR

33. NO. OF BAYS FRONT 3 SIDE 20 30

34. WALL TREATMENT
brick (front painted

35. PLAN SHAPE see #8

36. CHANGES (EXPLAIN IN NO. 42) ADDITION ( ) ALTERED ( ) MOVED ( )

37. CONDITION
INTERIOR unknown
EXTERIOR good

38. PRESERVATION UNDERWAY? YES (X) NO ( )

39. ENDANGERED? BY WHAT? YES ( ) NO (X)

40. VISIBLE FROM PUBLIC ROAD? YES (X) NO ( )

41. DISTANCE FROM AND FRONTAGE ON ROAD

42. FURTHER DESCRIPTION OF IMPORTANT FEATURES

Ornamental cornice has pierced work & brackets. Low stone retaining wall in front.

18a

43. HISTORY AND SIGNIFICANCE

Typical Italianate/Mansard detached dwelling.

18b

44. DESCRIPTION OF ENVIRONMENT AND OUTBUILDINGS

45. SOURCES OF INFORMATION

1880 census, old maps, visit to site.

46. PREPARED BY
Debby Wafer

47. ORGANIZATION
Landmarks Assoc.

48. DATE 11/84

49. REVISION DATE(S)

RETURN THIS FORM WHEN COMPLETED TO: OFFICE OF HISTORIC PRESERVATION
P.O. BOX 176
JEFFERSON CITY, MISSOURI 65102
PH. 314-751-4096

IF ADDITIONAL SPACE IS NEEDED, ATTACH SEPARATE SHEET(S) TO THIS FORM

1. NO. 2. COUNTY 4. PRESENT LOCAL NAME(S) OR DESIGNATION(S) 5. OTHER NAME(S) 6. TOWNSHIP RANGE SECTION

MISSOURI OFFICE OF HISTORIC PRESERVATION

ARCHITECTURAL/HISTORIC INVENTORY SURVEY FORM SLC-AS-007-434

1. NO. 28

2. COUNTY N/A

3. LOCATION OF NEGATIVES Landmarks Assoc.

4. PRESENT LOCAL NAME(S) OR DESIGNATION(S)
1915-17 Rutger Street

5. OTHER NAME(S)
B-E Hospital Equipment Co.

6. SPECIFIC LEGAL LOCATION
TOWNSHIP _____ RANGE _____ SECTION _____
IF CITY OR TOWN, STREET ADDRESS
1915 Rutger Street

7. CITY OR TOWN IF RURAL, VICINITY
St. Louis

8. DESCRIPTION OF LOCATION

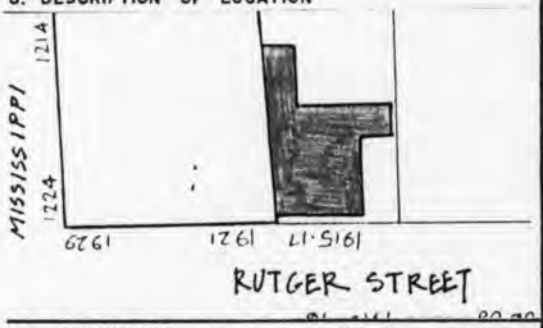

9. COORDINATES UTM
LAT
LONG

10. SITE ( ) STRUCTURE ( ) BUILDING (X) OBJECT ( )

11. ON NATIONAL REGISTER? YES (X) NO ( )

12. IS IT ELIGIBLE? YES ( ) NO ( )

13. PART OF ESTAB. HIST. DISTRICT? YES (X) NO ( )

14. DISTRICT POTENTIAL? YES ( ) NO ( )

15. NAME OF ESTABLISHED DISTRICT
Lafayette Square Hist, Dist.

16. THEMATIC CATEGORY
non-contributing

17. DATE(S) OR PERIOD
circa 1960

18. STYLE OR DESIGN
20th century commercial

19. ARCHITECT OR ENGINEER
unknown

20. CONTRACTOR OR BUILDER
unknown

21. ORIGINAL USE, IF APPARENT
commercial

22. PRESENT USE
commercial

23. OWNERSHIP PUBLIC ( ) PRIVATE (XX)

24. OWNER'S NAME AND ADDRESS IF KNOWN

25. OPEN TO PUBLIC? YES (XX) NO ( )

26. LOCAL CONTACT PERSON OR ORGANIZATION
Landmarks Assoc. St. Loui

27. OTHER SURVEYS IN WHICH INCLUDED

28. NO. OF STORIES 1

29. BASEMENT? YES ( ) NO (XX)

30. FOUNDATION MATERIAL
concrete

31. WALL CONSTRUCTION
masonry bearing

32. ROOF TYPE AND MATERIAL
flat

33. NO. OF BAYS FRONT SIDE

34. WALL TREATMENT
red brick

35. PLAN SHAPE rectangular

36. CHANGES (EXPLAIN IN NO. 42) ADDITION ( ) ALTERED ( ) MOVED ( )

37. CONDITION INTERIOR unknown
EXTERIOR good

38. PRESERVATION UNDERWAY? YES (X) NO ( )

39. ENDANGERED? BY WHAT? YES ( ) NO (X)

40. VISIBLE FROM PUBLIC ROAD? YES (X) NO ( )

41. DISTANCE FROM AND FRONTAGE ON ROAD

42. FURTHER DESCRIPTION OF IMPORTANT FEATURES

43. HISTORY AND SIGNIFICANCE

44. DESCRIPTION OF ENVIRONMENT AND OUTBUILDINGS

45. SOURCES OF INFORMATION
site visit

46. PREPARED BY
Barbara Lang

47. ORGANIZATION
Landmarks Assoc.

48. DATE 1/85

49. REVISION DATE(S)

RETURN THIS FORM WHEN COMPLETED TO: OFFICE OF HISTORIC PRESERVATION
P.O. BOX 176
JEFFERSON CITY, MISSOURI 65102
PH. 314-751-4096

IF ADDITIONAL SPACE IS NEEDED, ATTACH SEPARATE SHEET(S) TO THIS FORM

1. NO. 2. COUNTY 4. PRESENT LOCAL NAME(S) OR DESIGNATION(S) 5. OTHER NAME(S) 6. TOWNSHIP RANGE SECTION

B-E Hospital Equipment Co.
1917
1915
Boss

MISSOURI OFFICE OF HISTORIC PRESERVATION

ARCHITECTURAL/HISTORIC INVENTORY SURVEY FORM SLC-AS-007-435

1. NO. 16

2. COUNTY

3. LOCATION OF NEGATIVES

4. PRESENT LOCAL NAME(S) OR DESIGNATION(S)

5. OTHER NAME(S)

6. SPECIFIC LEGAL LOCATION
TOWNSHIP _____ RANGE _____ SECTION _____
IF CITY OR TOWN, STREET ADDRESS
1916 Rutger

7. CITY OR TOWN IF RURAL, VICINITY
St. Louis

8. DESCRIPTION OF LOCATION

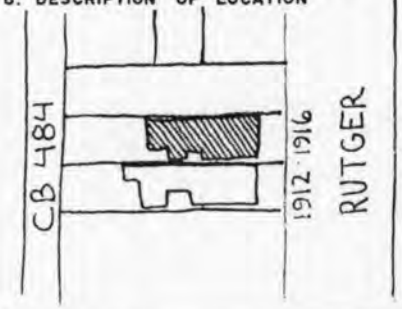

9. COORDINATES UTM
LAT
LONG

10. SITE ( ) STRUCTURE ( )
BUILDING (X) OBJECT ( )

11. ON NATIONAL REGISTER? YES ( ) NO ( )

12. IS IT ELIGIBLE? YES ( ) NO ( )

13. PART OF ESTAB. HIST. DISTRICT? YES (X) NO ( )

14. DISTRICT POTENTIAL? YES ( ) NO ( )

15. NAME OF ESTABLISHED DISTRICT
Lafayette Square: City; Nat'l Reg

16. THEMATIC CATEGORY

17. DATE(S) OR PERIOD
c. 1888

18. STYLE OR DESIGN 43 19
Italianate/Mansard

19. ARCHITECT OR ENGINEER

20. CONTRACTOR OR BUILDER

21. ORIGINAL USE, IF APPARENT
Off

22. PRESENT USE

23. OWNERSHIP PUBLIC ( ) PRIVATE ( )

24. OWNER'S NAME AND ADDRESS IF KNOWN

25. OPEN TO PUBLIC? YES ( ) NO ( )

26. LOCAL CONTACT PERSON OR ORGANIZATION
owner

27. OTHER SURVEYS IN WHICH INCLUDED

28. NO. OF STORIES 2

29. BASEMENT? YES (X) NO ( )

30. FOUNDATION MATERIAL
stone

31. WALL CONSTRUCTION
masonry bearing

32. ROOF TYPE AND MATERIAL
Mans/slate; flat/?

33. NO. OF BAYS FRONT 3 SIDE 20 40

34. WALL TREATMENT
brick; stone front

35. PLAN SHAPE see #8

36. CHANGES (EXPLAIN IN NO. 42) ADDITION ( ) ALTERED ( ) MOVED ( )

37. CONDITION
INTERIOR unknown
EXTERIOR good

38. PRESERVATION UNDERWAY? YES (X) NO ( )

39. ENDANGERED? BY WHAT? YES ( ) NO (X)

40. VISIBLE FROM PUBLIC ROAD? YES (X) NO ( )

41. DISTANCE FROM AND FRONTAGE ON ROAD



42. FURTHER DESCRIPTION OF IMPORTANT FEATURES

Mansard roof is a flase front roof. Cornice has brackets and pierced work. Low stone retaining wall in front.

43. HISTORY AND SIGNIFICANCE

Good example of Italianate/Mansard detached townhouse.

44. DESCRIPTION OF ENVIRONMENT AND OUTBUILDINGS

45. SOURCES OF INFORMATION

1880 census, old maps, visit to site.

46. PREPARED BY
Debby Wafer

47. ORGANIZATION
Landmarks Assoc.

48. DATE 11/84

49. REVISION DATE(S)

RETURN THIS FORM WHEN COMPLETED TO: OFFICE OF HISTORIC PRESERVATION
P.O. BOX 176
JEFFERSON CITY, MISSOURI 65102
PH. 314-751-4096

IF ADDITIONAL SPACE IS NEEDED, ATTACH SEPARATE SHEET(S) TO THIS FORM

1. NO. 2. COUNTY 4. PRESENT LOCAL NAME(S) OR DESIGNATION(S) 5. OTHER NAME(S) 6. TOWNSHIP RANGE SECTION

MISSOURI OFFICE OF HISTORIC PRESERVATION

ARCHITECTURAL/HISTORIC INVENTORY SURVEY FORM SLC-AS-007-436

1. NO. 49

2. COUNTY N/A

3. LOCATION OF NEGATIVES Landmarks Assoc,

4. PRESENT LOCAL NAME(S) OR DESIGNATION(S)
2000-2002 Rutger Street

5. OTHER NAME(S)

6. SPECIFIC LEGAL LOCATION
TOWNSHIP _____ RANGE _____ SECTION _____
IF CITY OR TOWN, STREET ADDRESS
2000-02 Rutger Street

7. CITY OR TOWN IF RURAL, VICINITY
St. Louis

8. DESCRIPTION OF LOCATION

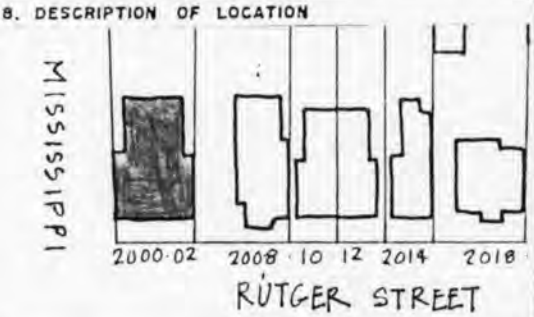

9. COORDINATES UTM
LAT
LONG

10. SITE ( ) STRUCTURE ( ) BUILDING (XX) OBJECT ( )

11. ON NATIONAL REGISTER? YES (XX) NO ( )

12. IS IT ELIGIBLE? YES ( ) NO ( )

13. PART OF ESTAB. HIST. DISTRICT? YES (XX) NO ( )

14. DISTRICT POTENTIAL? YES ( ) NO ( )

15. NAME OF ESTABLISHED DISTRICT
Lafayette Square Historic District

16. THEMATIC CATEGORY
N/A

17. DATE(S) OR PERIOD
circa 1875

18. STYLE OR DESIGN
vernacular classicism 40 51

19. ARCHITECT OR ENGINEER
unknown

20. CONTRACTOR OR BUILDER
Jacob Blattner ?

21. ORIGINAL USE, IF APPARENT
dwelling - two family

22. PRESENT USE
same F1 R1

23. OWNERSHIP PUBLIC ( ) PRIVATE (XX)

24. OWNER'S NAME AND ADDRESS IF KNOWN

25. OPEN TO PUBLIC? YES ( ) NO (XX)

26. LOCAL CONTACT PERSON OR ORGANIZATION
~~Landmarks Assoc. of St. Louis~~

27. OTHER SURVEYS IN WHICH INCLUDED

28. NO OF STORIES 2

29. BASEMENT? YES (XX) NO ( )

30. FOUNDATION MATERIAL
stone

31. WALL CONSTRUCTION
masonry bearing

32. ROOF TYPE AND MATERIAL
flat/gable

33. NO. OF BAYS FRONT 6 SIDE 20 30

34. WALL TREATMENT
red brick

35. PLAN SHAPE
rectangular

36. CHANGES (EXPLAIN IN NO. 42) ADDITION ( ) ALTERED ( ) MOVED ( )

37. CONDITION INTERIOR unknown EXTERIOR good

38. PRESERVATION UNDERWAY? YES (X) NO ( )

39. ENDANGERED? BY WHAT? YES ( ) NO (X)

40. VISIBLE FROM PUBLIC ROAD? YES (X) NO ( )

41. DISTANCE FROM AND FRONTAGE ON ROAD

42. FURTHER DESCRIPTION OF IMPORTANT FEATURES
Red brick two-family residence features perfectly symmetrical plan, combination of round-arched windows and doors on the lower level and segmentally arched windows above, slightly projecting central bay embellished with ocular window enframed in peaked parapet, wood cornice featuring dentils and modillions, and cross-gable roof.

43. HISTORY AND SIGNIFICANCE

This two-story, two family residence was constructed before 1875, as it is illustrated on Compton and Dry's 1875 birds'eye view of Lafayette Square. The owner listed on this view is Jacob Blattner.

44. DESCRIPTION OF ENVIRONMENT AND OUTBUILDINGS

45. SOURCES OF INFORMATION
city records and directories, maps, and site visit

46. PREPARED BY
Barbara Lang

47. ORGANIZATION
Landmarks Assoc.

48. DATE 1/85

49. REVISION DATE(S)

RETURN THIS FORM WHEN COMPLETED TO: OFFICE OF HISTORIC PRESERVATION
P.O. BOX 176
JEFFERSON CITY, MISSOURI 65102
PH. 314-751-4096

IF ADDITIONAL SPACE IS NEEDED, ATTACH SEPARATE SHEET(S) TO THIS FORM

MISSOURI OFFICE OF HISTORIC PRESERVATION

ARCHITECTURAL/HISTORIC INVENTORY SURVEY FORM SLC-AS-007-437

1. NO. 48

2. COUNTY N/A

3. LOCATION OF NEGATIVES Landmarks Assoc.

4. PRESENT LOCAL NAME(S) OR DESIGNATION(S): 2008 Rutger Street

5. OTHER NAME(S):

6. SPECIFIC LEGAL LOCATION
TOWNSHIP _____ RANGE _____ SECTION _____
IF CITY OR TOWN, STREET ADDRESS: 2008 Rutger Street

7. CITY OR TOWN: St.Louis IF RURAL, VICINITY

8. DESCRIPTION OF LOCATION



RUTGER STREET

9. COORDINATES UTM
LAT
LONG

10. SITE ( ) STRUCTURE ( ) BUILDING (X) OBJECT ( )

11. ON NATIONAL REGISTER? YES (XX) NO ( )

12. IS IT ELIGIBLE? YES ( ) NO ( )

13. PART OF ESTAB. HIST. DISTRICT? YES (XX) NO ( )

14. DISTRICT POTENTIAL? YES ( ) NO ( )

15. NAME OF ESTABLISHED DISTRICT: Lafayette Square Historic District

16. THEMATIC CATEGORY: N/A

17. DATE(S) OR PERIOD: circa 1878

18. STYLE OR DESIGN: vernacular classicism/mansard 19 40

19. ARCHITECT OR ENGINEER: unknown

20. CONTRACTOR OR BUILDER: unknown

21. ORIGINAL USE, IF APPARENT: ~~dwelling - single family~~ D/A

22. PRESENT USE: same

23. OWNERSHIP: PUBLIC ( ) PRIVATE (XX)

24. OWNER'S NAME AND ADDRESS IF KNOWN:

25. OPEN TO PUBLIC? YES ( ) NO (XX)

26. LOCAL CONTACT PERSON OR ORGANIZATION: Landmarks Assoc. of St. Louis

27. OTHER SURVEYS IN WHICH INCLUDED:

28. NO. OF STORIES: 2

29. BASEMENT? YES (XX) NO ( )

30. FOUNDATION MATERIAL: stone

31. WALL CONSTRUCTION: masonry bearing

32. ROOF TYPE AND MATERIAL: mansard Ft

33. NO. OF BAYS FRONT 4 SIDE 40

34. WALL TREATMENT: red brick

35. PLAN SHAPE: rectangular

36. CHANGES (EXPLAIN IN NO. 42): ADDITION ( ) ALTERED ( ) MOVED ( )

37. CONDITION INTERIOR: unknown EXTERIOR: good

38. PRESERVATION UNDERWAY? YES (XX) NO ( )

39. ENDANGERED? BY WHAT? YES ( ) NO (XX)

40. VISIBLE FROM PUBLIC ROAD? YES (XX) NO ( )

41. DISTANCE FROM AND FRONTAGE ON ROAD

42. FURTHER DESCRIPTION OF IMPORTANT FEATURES

Two-story brick residence features three-sided projecting two-story bay, stone sill courses, keystones and spandrels, and attic story widows in the unembellished platboard beneath wide eaves.

43. HISTORY AND SIGNIFICANCE

This residence was constructed before 1883, as it is illustrated on G.M. Hopkin's 1883 map of Lafayette Square.

44. DESCRIPTION OF ENVIRONMENT AND OUTBUILDINGS

45. SOURCES OF INFORMATION: city records and directories, maps and site visit

46. PREPARED BY: Barbara Lang

47. ORGANIZATION: Landmarks Assoc.

48. DATE: 1/85

49. REVISION DATE(S):

RETURN THIS FORM WHEN COMPLETED TO: OFFICE OF HISTORIC PRESERVATION
P.O. BOX 176
JEFFERSON CITY, MISSOURI 65102
PH. 314-751-4096

IF ADDITIONAL SPACE IS NEEDED, ATTACH SEPARATE SHEET(S) TO THIS FORM

1. NO. 2. COUNTY 4. PRESENT LOCAL NAME(S) OR DESIGNATION(S) 5. OTHER NAME(S) 6. TOWNSHIP RANGE SECTION

MISSOURI OFFICE OF HISTORIC PRESERVATION

ARCHITECTURAL/HISTORIC INVENTORY SURVEY FORM SLC-AS-007-438

1. NO. 38

2. COUNTY N/A

3. LOCATION OF NEGATIVES Landmarks Assoc.

4. PRESENT LOCAL NAME(S) OR DESIGNATION(S)
2010-12 Rutger Street

5. OTHER NAME(S)

6. SPECIFIC LEGAL LOCATION
TOWNSHIP _____ RANGE _____ SECTION _____
IF CITY OR TOWN, STREET ADDRESS
2010-12 Rutger Street

7. CITY OR TOWN St. Louis IF RURAL, VICINITY

8. DESCRIPTION OF LOCATION

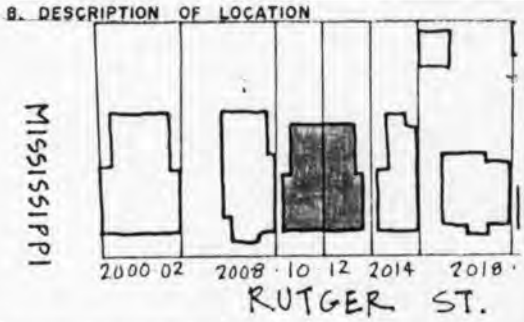

9. COORDINATES UTM
LAT
LONG

10. SITE ( ) STRUCTURE ( ) BUILDING (XX) OBJECT ( )

11. ON NATIONAL REGISTER? YES (XX) NO ( )

12. IS IT ELIGIBLE? YES ( ) NO ( )

13. PART OF ESTAB. HIST. DISTRICT? YES (X) NO ( )

14. DISTRICT POTENTIAL? YES ( ) NO ( )

15. NAME OF ESTABLISHED DISTRICT
Lafayette Square Hist, Dist.

16. THEMATIC CATEGORY N/A

17. DATE(S) OR PERIOD 1888

18. STYLE OR DESIGN vernacular 51

19. ARCHITECT OR ENGINEER unknown

20. CONTRACTOR OR BUILDER Thomas C. Noxon

21. ORIGINAL USE, IF APPARENT dwelling - two-family

22. PRESENT USE dwelling - two-family

23. OWNERSHIP R1 R1 PUBLIC ( ) PRIVATE (X)

24. OWNER'S NAME AND ADDRESS IF KNOWN

25. OPEN TO PUBLIC? YES ( ) NO (X)

26. LOCAL CONTACT PERSON OR ORGANIZATION
Landmarks Assoc. St. Louis

27. OTHER SURVEYS IN WHICH INCLUDED

28. NO. OF STORIES 2

29. BASEMENT? YES (X) NO ( )

30. FOUNDATION MATERIAL stone

31. WALL CONSTRUCTION masonry bearing

32. ROOF TYPE AND MATERIAL flat PR

33. NO. OF BAYS FRONT 3 SIDE 20 50 30

34. WALL TREATMENT red brick

35. PLAN SHAPE rectangular

36. CHANGES (EXPLAIN IN NO. 42) ADDITION ( ) ALTERED ( ) MOVED ( )

37. CONDITION INTERIOR unknown EXTERIOR good

38. PRESERVATION UNDERWAY? YES (XX) NO ( )

39. ENDANGERED? BY WHAT? YES ( ) NO (XX)

40. VISIBLE FROM PUBLIC ROAD? YES (XX) NO ( )

41. DISTANCE FROM AND FRONTAGE ON ROAD

42. FURTHER DESCRIPTION OF IMPORTANT FEATURES

-Venetian windows flank two centrally located entrances.

-Stone lintels.

-Modillioned cornice; curved pediment centered above middle bay features sunburst motif. (may be metal)

43. HISTORY AND SIGNIFICANCE

This two-family residence was constructed in 1888 by Thomas C Noxon at a cost of $7000.

44. DESCRIPTION OF ENVIRONMENT AND OUTBUILDINGS

45. SOURCES OF INFORMATION
city records and directories, maps, and site visit

46. PREPARED BY Barbara Lang

47. ORGANIZATION Landmarks Assoc.

48. DATE 1/85

49. REVISION DATE(S)

RETURN THIS FORM WHEN COMPLETED TO: OFFICE OF HISTORIC PRESERVATION
P.O. BOX 176
JEFFERSON CITY, MISSOURI 65102
PH. 314-751-4096

IF ADDITIONAL SPACE IS NEEDED, ATTACH SEPARATE SHEET(S) TO THIS FORM

1. NO. 2. COUNTY 4. PRESENT LOCAL NAME(S) OR DESIGNATION(S) 5. OTHER NAME(S) 6. TOWNSHIP RANGE SECTION

MISSOURI OFFICE OF HISTORIC PRESERVATION

ARCHITECTURAL/HISTORIC INVENTORY SURVEY FORM SLC-AS-007-439

1. NO. 21

2. COUNTY

3. LOCATION OF NEGATIVES

4. PRESENT LOCAL NAME(S) OR DESIGNATION(S) MO-84-00008

5. OTHER NAME(S) 789-403-041

6. SPECIFIC LEGAL LOCATION
TOWNSHIP _____ RANGE _____ SECTION _____
IF CITY OR TOWN, STREET ADDRESS
2011 Rutger

7. CITY OR TOWN St. Louis IF RURAL, VICINITY

8. DESCRIPTION OF LOCATION

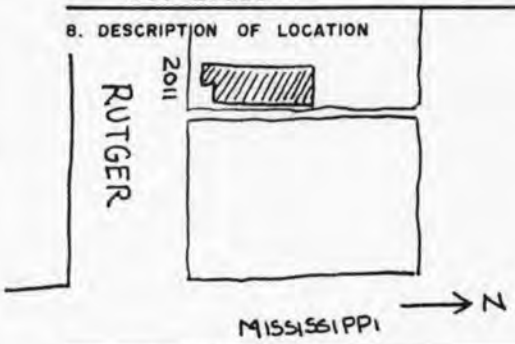

9. COORDINATES UTM
LAT
LONG

10. SITE ( ) STRUCTURE ( ) BUILDING (X) OBJECT ( )

11. ON NATIONAL REGISTER? YES ( ) NO ( )

12. IS IT ELIGIBLE? YES ( ) NO ( )

13. PART OF ESTAB. HIST. DISTRICT? YES (X) NO ( )

14. DISTRICT POTENTIAL? YES ( ) NO ( )

15. NAME OF ESTABLISHED DISTRICT
Lafayette Square

16. THEMATIC CATEGORY

17. DATE(S) OR PERIOD
c. 1890

18. STYLE OR DESIGN
Queen Anne 45 19

19. ARCHITECT OR ENGINEER

20. CONTRACTOR OR BUILDER

21. ORIGINAL USE, IF APPARENT
1 or 2 family

22. PRESENT USE
R1

23. OWNERSHIP PUBLIC ( ) PRIVATE ( )

24. OWNER'S NAME AND ADDRESS IF KNOWN

25. OPEN TO PUBLIC? YES ( ) NO ( )

26. LOCAL CONTACT PERSON OR ORGANIZATION
owner

27. OTHER SURVEYS IN WHICH INCLUDED

28. NO. OF STORIES 2

29. BASEMENT? YES (X) NO ( )

30. FOUNDATION MATERIAL
stone

31. WALL CONSTRUCTION
masonry bearing

32. ROOF TYPE AND MATERIAL
flat PR

33. NO. OF BAYS FRONT 2 SIDE 30

34. WALL TREATMENT
masonry bearing

35. PLAN SHAPE see #8

36. CHANGES (EXPLAIN IN NO. 42) ADDITION ( ) ALTERED ( ) MOVED ( )

37. CONDITION INTERIOR unknown EXTERIOR under repai

38. PRESERVATION UNDERWAY? YES (X) NO ( )

39. ENDANGERED? BY WHAT? YES ( ) NO (X)

40. VISIBLE FROM PUBLIC ROAD? YES (X) NO ( )

41. DISTANCE FROM AND FRONTAGE ON ROAD

42. FURTHER DESCRIPTION OF IMPORTANT FEATURES

Terra cotta inset blocks above first floor:
Art nouveau imposts (stone, carved) below semi-circular arched entry. Roof and parapet were probably rebuilt after the tornado--originals were probably more ornate.

43. HISTORY AND SIGNIFICANCE

Typical Queen Anne townhouse. Good representative example of the style.

44. DESCRIPTION OF ENVIRONMENT AND OUTBUILDINGS

45. SOURCES OF INFORMATION

City records, directories, old maps and site visit.

46. PREPARED BY
Debby Wafer

47. ORGANIZATION
Landmarks Assoc.

48. DATE 10/84

49. REVISION DATE(S)

RETURN THIS FORM WHEN COMPLETED TO: OFFICE OF HISTORIC PRESERVATION
P.O. BOX 176
JEFFERSON CITY, MISSOURI 65102
PH. 314-751-4096

IF ADDITIONAL SPACE IS NEEDED, ATTACH SEPARATE SHEET(S) TO THIS FORM

1. NO. 2. COUNTY 4. PRESENT LOCAL NAME(S) OR DESIGNATION(S) 5. OTHER NAME(S) 6. TOWNSHIP RANGE SECTION

MISSOURI OFFICE OF HISTORIC PRESERVATION

ARCHITECTURAL/HISTORIC INVENTORY SURVEY FORM SLC-AS-007-440

1. NO. 20

2. COUNTY

3. LOCATION OF NEGATIVES

4. PRESENT LOCAL NAME(S) OR DESIGNATION(S)

5. OTHER NAME(S)

6. SPECIFIC LEGAL LOCATION
TOWNSHIP _____ RANGE _____ SECTION _____
IF CITY OR TOWN, STREET ADDRESS
2013 Rutger

7. CITY OR TOWN IF RURAL, VICINITY
St. Louis

8. DESCRIPTION OF LOCATION

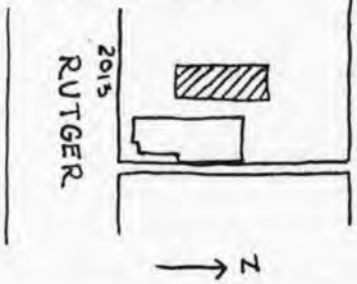

9. COORDINATES UTM
LAT
LONG

10. SITE ( ) STRUCTURE ( )
BUILDING (X) OBJECT ( )

11. ON NATIONAL REGISTER? YES ( ) NO ( )

12. IS IT ELIGIBLE? YES ( ) NO ( )

13. PART OF ESTAB. HIST. DISTRICT? YES (X) NO ( )

14. DISTRICT POTENTIAL? YES ( ) NO ( )

15. NAME OF ESTABLISHED DISTRICT
Lafayette Square

16. THEMATIC CATEGORY

17. DATE(S) OR PERIOD
c. 1878

18. STYLE OR DESIGN 90 49
Italianate/Mansard

19. ARCHITECT OR ENGINEER

20. CONTRACTOR OR BUILDER

21. ORIGINAL USE, IF APPARENT

22. PRESENT USE Si

23. OWNERSHIP PUBLIC ( ) PRIVATE ( )

24. OWNER'S NAME AND ADDRESS IF KNOWN

25. OPEN TO PUBLIC? YES ( ) NO ( )

26. LOCAL CONTACT PERSON OR ORGANIZATION
owner

27. OTHER SURVEYS IN WHICH INCLUDED

28. NO. OF STORIES 2

29. BASEMENT? YES (X) NO ( )

30. FOUNDATION MATERIAL
stone

31. WALL CONSTRUCTION
masonry bearing

32. ROOF TYPE AND MATERIAL
flat/ tar PR

33. NO. OF BAYS FRONT 2 SIDE 30

34. WALL TREATMENT
brick

35. PLAN SHAPE see #8

36. CHANGES (EXPLAIN IN NO. 42) ADDITION ( ) ALTERED (X) MOVED ( )

37. CONDITION
INTERIOR unknown
EXTERIOR good

38. PRESERVATION UNDERWAY? YES (X) NO ( )

39. ENDANGERED? BY WHAT? YES ( ) NO (X)

40. VISIBLE FROM PUBLIC ROAD? YES (X) NO ( )

41. DISTANCE FROM AND FRONTAGE ON ROAD

42. FURTHER DESCRIPTION OF IMPORTANT FEATURES

Roof/parapet are not original. Foundation coated with cement. Side entrance.

43. HISTORY AND SIGNIFICANCE

Good representative example of small Italia nate building common in the area during the 1870's and early 1880's.

44. DESCRIPTION OF ENVIRONMENT AND OUTBUILDINGS

45. SOURCES OF INFORMATION

City records, personal visit to site.

46. PREPARED BY
Debby Wafer

47. ORGANIZATION
Landmarks Assoc.

48. DATE 10/84

49. REVISION DATE(S)

RETURN THIS FORM WHEN COMPLETED TO: OFFICE OF HISTORIC PRESERVATION
P.O. BOX 176
JEFFERSON CITY, MISSOURI 65102
PH. 314-751-4096

IF ADDITIONAL SPACE IS NEEDED, ATTACH SEPARATE SHEET(S) TO THIS FORM

1. NO. 2. COUNTY 4. PRESENT LOCAL NAME(S) OR DESIGNATION(S) 5. OTHER NAME(S) 6. TOWNSHIP RANGE SECTION

MISSOURI OFFICE OF HISTORIC PRESERVATION

ARCHITECTURAL/HISTORIC INVENTORY SURVEY FORM SLC-AS-007-4/41

1. NO. 39

2. COUNTY N/A

3. LOCATION OF NEGATIVES Landmarks Assoc.

4. PRESENT LOCAL NAME(S) OR DESIGNATION(S) 2014 Rutger Street

5. OTHER NAME(S)

6. SPECIFIC LEGAL LOCATION
TOWNSHIP _____ RANGE _____ SECTION _____
IF CITY OR TOWN, STREET ADDRESS 2014 Rutger Street

7. CITY OR TOWN St. Louis IF RURAL, VICINITY

8. DESCRIPTION OF LOCATION

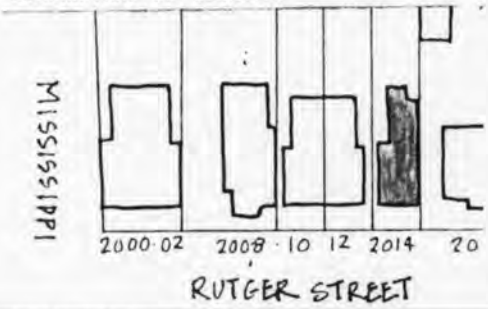

9. COORDINATES UTM
LAT
LONG

10. SITE ( ) STRUCTURE ( ) BUILDING (XX) OBJECT ( )

11. ON NATIONAL REGISTER? YES (XX) NO ( )

12. IS IT ELIGIBLE? YES ( ) NO ( )

13. PART OF ESTAB. HIST. DISTRICT? YES (XX) NO ( )

14. DISTRICT POTENTIAL? YES ( ) NO ( )

15. NAME OF ESTABLISHED DISTRICT Lafayette Square Historic District

16. THEMATIC CATEGORY N/A

17. DATE(S) OR PERIOD circa 1880

18. STYLE OR DESIGN Italianate 19

19. ARCHITECT OR ENGINEER unknown

20. CONTRACTOR OR BUILDER unknown

21. ORIGINAL USE, IF APPARENT dwelling - single family

22. PRESENT USE same R1

23. OWNERSHIP PUBLIC ( ) PRIVATE (XX)

24. OWNER'S NAME AND ADDRESS IF KNOWN

25. OPEN TO PUBLIC? YES ( ) NO (XX)

26. LOCAL CONTACT PERSON OR ORGANIZATION Landmarks Assoc. of St. Louis

27. OTHER SURVEYS IN WHICH INCLUDED

28. NO. OF STORIES 2

29. BASEMENT? YES (XX) NO ( )

30. FOUNDATION MATERIAL stone

31. WALL CONSTRUCTION masonry bearing

32. ROOF TYPE AND MATERIAL flat

33. NO. OF BAYS FRONT 3 SIDE 20

34. WALL TREATMENT red brick

35. PLAN SHAPE rectangular

36. CHANGES (EXPLAIN IN NO. 42) ADDITION ( ) ALTERED ( ) MOVED ( )

37. CONDITION INTERIOR unknown EXTERIOR good

38. PRESERVATION UNDERWAY? YES (XX) NO ( )

39. ENDANGERED? BY WHAT? YES ( ) NO (XX)

40. VISIBLE FROM PUBLIC ROAD? YES (XX) NO ( )

41. DISTANCE FROM AND FRONTAGE ON ROAD

42. FURTHER DESCRIPTION OF IMPORTANT FEATURES
Enriched wood cornice features attic story windows in frieze, brackets, and dentils.

43. HISTORY AND SIGNIFICANCE

This residence was constructed before 1883, as it is illustrated on G.M. Hopkin's 1883 map of Lafayette Square.

44. DESCRIPTION OF ENVIRONMENT AND OUTBUILDINGS

45. SOURCES OF INFORMATION
city records and directories, maps, and site visit

46. PREPARED BY Barbara Lang

47. ORGANIZATION Landmarks Assoc.

48. DATE 1/85

49. REVISION DATE(S)

RETURN THIS FORM WHEN COMPLETED TO: OFFICE OF HISTORIC PRESERVATION
P.O. BOX 176
JEFFERSON CITY, MISSOURI 65102
PH. 314-751-4096

IF ADDITIONAL SPACE IS NEEDED, ATTACH SEPARATE SHEET(S) TO THIS FORM

MISSOURI OFFICE OF HISTORIC PRESERVATION

ARCHITECTURAL/HISTORIC INVENTORY SURVEY FORM SLC-AS-007-2442

1. NO. 17

2. COUNTY

3. LOCATION OF NEGATIVES

4. PRESENT LOCAL NAME(S) OR DESIGNATION(S)

5. OTHER NAME(S)

6. SPECIFIC LEGAL LOCATION
TOWNSHIP _____ RANGE _____ SECTION _____
IF CITY OR TOWN, STREET ADDRESS
2017 Rutger

7. CITY OR TOWN St. Louis IF RURAL, VICINITY

8. DESCRIPTION OF LOCATION

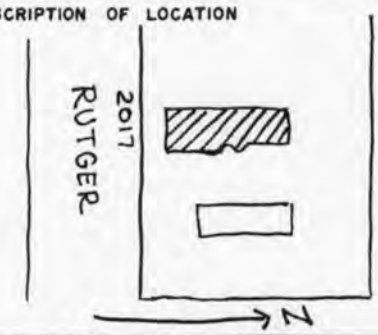

9. COORDINATES UTM
LAT
LONG

10. SITE ( ) STRUCTURE ( )
BUILDING (X) OBJECT ( )

11. ON NATIONAL REGISTER? YES ( ) NO ( )

12. IS IT ELIGIBLE? YES ( ) NO ( )

13. PART OF ESTAB. HIST. DISTRICT? YES ( ) NO ( )

14. DISTRICT POTENTIAL? YES ( ) NO ( )

15. NAME OF ESTABLISHED DISTRICT
Lafayette Square

16. THEMATIC CATEGORY

17. DATE(S) OR PERIOD
c.1880

18. STYLE OR DESIGN
Italianate/Mansard 19

19. ARCHITECT OR ENGINEER

20. CONTRACTOR OR BUILDER

21. ORIGINAL USE, IF APPARENT

22. PRESENT USE R1

23. OWNERSHIP PUBLIC ( ) PRIVATE ( )

24. OWNER'S NAME AND ADDRESS IF KNOWN

25. OPEN TO PUBLIC? YES ( ) NO ( )

26. LOCAL CONTACT PERSON OR ORGANIZATION
owner

27. OTHER SURVEYS IN WHICH INCLUDED

28. NO. OF STORIES x 2

29. BASEMENT? YES (X) NO ( )

30. FOUNDATION MATERIAL
stone

31. WALL CONSTRUCTION
brick

32. ROOF TYPE AND MATERIAL
flat/tar PR

33. NO. OF BAYS FRONT 3 SIDE 30

34. WALL TREATMENT
brick

35. PLAN SHAPE see #8

36. CHANGES (EXPLAIN IN NO. 42) ADDITION ( ) ALTERED (x) MOVED ( )

37. CONDITION
INTERIOR unknown
EXTERIOR good

38. PRESERVATION UNDERWAY? YES (?) NO ( )

39. ENDANGERED? BY WHAT? YES ( ) NO (x)

40. VISIBLE FROM PUBLIC ROAD? YES (x) NO ( )

41. DISTANCE FROM AND FRONTAGE ON ROAD

42. FURTHER DESCRIPTION OF IMPORTANT FEATURES

Facade has been reconstructed; may have been stone front originally. Roof and parapet, also, have been altered. "Rope molding" around front entrance. Front door has two round-head lites. Ornamental iron fence in front.

43. HISTORY AND SIGNIFICANCE

Similar to other Italianate/Mansard buildings in the neighborhood.

44. DESCRIPTION OF ENVIRONMENT AND OUTBUILDINGS

45. SOURCES OF INFORMATION

City records, old maps, personal visit to site

46. PREPARED BY
Debby Wafer

47. ORGANIZATION
Landmarks Assoc.

48. DATE 10/84

49. REVISION DATE(S)

RETURN THIS FORM WHEN COMPLETED TO: OFFICE OF HISTORIC PRESERVATION
P.O. BOX 176
JEFFERSON CITY, MISSOURI 65102
PH. 314-751-4096

IF ADDITIONAL SPACE IS NEEDED, ATTACH SEPARATE SHEET(S) TO THIS FORM

1. NO. 2. COUNTY 4. PRESENT LOCAL NAME(S) OR DESIGNATION(S) 5. OTHER NAME(S) 6. TOWNSHIP RANGE SECTION

MISSOURI OFFICE OF HISTORIC PRESERVATION

ARCHITECTURAL/HISTORIC INVENTORY SURVEY FORM SLC-AS-007-443

1. NO. 37

2. COUNTY N/A

3. LOCATION OF NEGATIVES Landmarks Assoc.

4. PRESENT LOCAL NAME(S) OR DESIGNATION(S) 2018 Rutger Street

5. OTHER NAME(S)

6. SPECIFIC LEGAL LOCATION
TOWNSHIP _____ RANGE _____ SECTION _____
IF CITY OR TOWN, STREET ADDRESS 2018 Rutger Street

7. CITY OR TOWN St. Louis IF RURAL, VICINITY

8. DESCRIPTION OF LOCATION

9. COORDINATES UTM
LAT
LONG

10. SITE ( ) STRUCTURE ( ) BUILDING (XX) OBJECT ( )

11. ON NATIONAL REGISTER? YES (XX) NO ( )

12. IS IT ELIGIBLE? YES ( ) NO ( )

13. PART OF ESTAB. HIST. DISTRICT? YES (XX) NO ( )

14. DISTRICT POTENTIAL? YES ( ) NO ( )

15. NAME OF ESTABLISHED DISTRICT
Lafayette Square Historic District

16. THEMATIC CATEGORY N/A

17. DATE(S) OR PERIOD circa 1883

18. STYLE OR DESIGN Colonial Revival 50 02

19. ARCHITECT OR ENGINEER unknown

20. CONTRACTOR OR BUILDER unknown

21. ORIGINAL USE, IF APPARENT dwelling - single family

22. PRESENT USE same

23. OWNERSHIP PUBLIC ( ) PRIVATE (XX)

24. OWNER'S NAME AND ADDRESS IF KNOWN

25. OPEN TO PUBLIC? YES ( ) NO (XX)

26. LOCAL CONTACT PERSON OR ORGANIZATION Landmarks Assoc. of St. Louis

27. OTHER SURVEYS IN WHICH INCLUDED

28. NO OF STORIES 2

29. BASEMENT? YES (XX) NO ( )

30. FOUNDATION MATERIAL stone

31. WALL CONSTRUCTION masonry bearing

32. ROOF TYPE AND MATERIAL flat DR

33. NO. OF BAYS FRONT 3 SIDE 30 30

34. WALL TREATMENT red brick

35. PLAN SHAPE rectangula

36. CHANGES (EXPLAIN IN NO. 42) ADDITION ( ) ALTERED ( ) MOVED ( )

37. CONDITION INTERIOR unknown EXTERIOR fair

38. PRESERVATION UNDERWAY? YES ( ) NO (XX)

39. ENDANGERED? BY WHAT? YES ( ) NO (XX)

40. VISIBLE FROM PUBLIC ROAD? YES (XX) NO ( )

41. DISTANCE FROM AND FRONTAGE ON ROAD

42. FURTHER DESCRIPTION OF IMPORTANT FEATURES

Two story brick residence features slightly projecting gabled bay, stone water table and sill course, brick quoins, four-over-four segmentally arched windows and modillioned wood cornice.

43. HISTORY AND SIGNIFICANCE

This residence was constructed before 1883, as it is illustrated on G.M. Hopkin's 1883 map of Lafayette Square.

44. DESCRIPTION OF ENVIRONMENT AND OUTBUILDINGS

45. SOURCES OF INFORMATION
city records and directories, maps, and site visit

46. PREPARED BY Barbara Lang

47. ORGANIZATION Landmarks Assoc.

48. DATE 1/85

49. REVISION DATE(S)

RETURN THIS FORM WHEN COMPLETED TO: OFFICE OF HISTORIC PRESERVATION
P.O. BOX 176
JEFFERSON CITY, MISSOURI 65102
PH. 314-751-4096

IF ADDITIONAL SPACE IS NEEDED, ATTACH SEPARATE SHEET(S) TO THIS FORM

1. NO. 2. COUNTY 4. PRESENT LOCAL NAME(S) OR DESIGNATION(S) 5. OTHER NAME(S) 6. TOWNSHIP RANGE SECTION

MISSOURI OFFICE OF HISTORIC PRESERVATION

ARCHITECTURAL/HISTORIC INVENTORY SURVEY FORM SLC-AS-007-2424

1. NO. 24

2. COUNTY

3. LOCATION OF NEGATIVES

4. PRESENT LOCAL NAME(S) OR DESIGNATION(S)

5. OTHER NAME(S)

6. SPECIFIC LEGAL LOCATION
TOWNSHIP _____ RANGE _____ SECTION _____
IF CITY OR TOWN, STREET ADDRESS
2021 Rutger

7. CITY OR TOWN IF RURAL, VICINITY
St. Louis

8. DESCRIPTION OF LOCATION

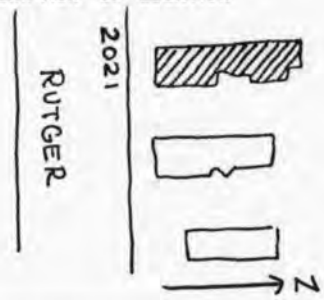

9. COORDINATES UTM
LAT
LONG

10. SITE ( ) STRUCTURE ( )
BUILDING (X) OBJECT ( )

11. ON NATIONAL REGISTER? YES ( ) NO ( )

12. IS IT ELIGIBLE? YES ( ) NO ( )

13. PART OF ESTAB. HIST. DISTRICT? YES (X) NO ( )

14. DISTRICT POTENTIAL? YES ( ) NO ( )

15. NAME OF ESTABLISHED DISTRICT
Lafayette Square

16. THEMATIC CATEGORY

17. DATE(S) OR PERIOD
c. 1880

18. STYLE OR DESIGN
Italianate/~~Mansard~~ 90 19

19. ARCHITECT OR ENGINEER

20. CONTRACTOR OR BUILDER

21. ORIGINAL USE, IF APPARENT

22. PRESENT USE
R1

23. OWNERSHIP PUBLIC ( ) PRIVATE ( )

24. OWNER'S NAME AND ADDRESS IF KNOWN

25. OPEN TO PUBLIC? YES ( ) NO ( )

26. LOCAL CONTACT PERSON OR ORGANIZATION
owner

27. OTHER SURVEYS IN WHICH INCLUDED

28. NO. OF STORIES 2

29. BASEMENT? YES (X) NO ( )

30. FOUNDATION MATERIAL
stone

31. WALL CONSTRUCTION
masonry bearing

32. ROOF TYPE AND MATERIAL
Flat/tar

33. NO. OF BAYS FRONT 3 SIDE 20 90

34. WALL TREATMENT
brick

35. PLAN SHAPE See #8

36. CHANGES (EXPLAIN IN NO. 42) ADDITION ( ) ALTERED (X) MOVED ( )

37. CONDITION INTERIOR unknown EXTERIOR good

38. PRESERVATION UNDERWAY? YES ( ) NO (?)

39. ENDANGERED? BY WHAT? YES ( ) NO (X)

40. VISIBLE FROM PUBLIC ROAD? YES (X) NO ( )

41. DISTANCE FROM AND FRONTAGE ON ROAD

42. FURTHER DESCRIPTION OF IMPORTANT FEATURES

Wood cornice (not orginal?) has dentils and architrave.
May originally have had Mansard.
Ornamental iron and brick ~~x~~ fence (new) in front.
Recessed entrance has paneled reveals and ceiling.

43. HISTORY AND SIGNIFICANCE

Good representative example of Italianate/Mansard townhouse for the period.

44. DESCRIPTION OF ENVIRONMENT AND OUTBUILDINGS

45. SOURCES OF INFORMATION

City records, old maps, visit to site.

46. PREPARED BY
Debby Wafer

47. ORGANIZATION
Landmarks Assoc.

48. DATE 10/84

49. REVISION DATE(S)

RETURN THIS FORM WHEN COMPLETED TO: OFFICE OF HISTORIC PRESERVATION
P.O. BOX 176
JEFFERSON CITY, MISSOURI 65102
PH. 314-751-4096

IF ADDITIONAL SPACE IS NEEDED, ATTACH SEPARATE SHEET(S) TO THIS FORM

1. NO. 2. COUNTY 4. PRESENT LOCAL NAME(S) OR DESIGNATION(S) 5. OTHER NAME(S) 6. TOWNSHIP RANGE SECTION

MISSOURI OFFICE OF HISTORIC PRESERVATION

ARCHITECTURAL/HISTORIC INVENTORY SURVEY FORM SLC-AS-007-4413

1. NO. 26

2. COUNTY N/A

3. LOCATION OF NEGATIVES Landmarks Assoc.

4. PRESENT LOCAL NAME(S) OR DESIGNATION(S) 2022 Rutger Street

5. OTHER NAME(S)

6. SPECIFIC LEGAL LOCATION TOWNSHIP _____ RANGE _____ SECTION _____

IF CITY OR TOWN, STREET ADDRESS 2022 Rutger Street

7. CITY OR TOWN St. Louis IF RURAL, VICINITY

8. DESCRIPTION OF LOCATION

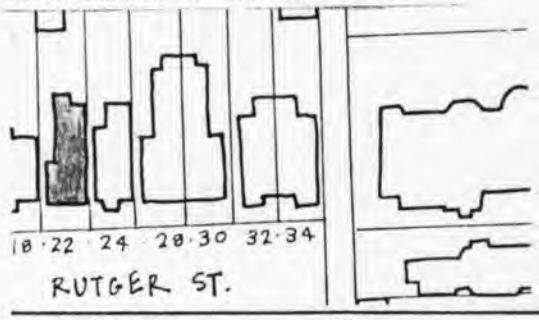

9. COORDINATES UTM
LAT
LONG

10. SITE ( ) STRUCTURE ( ) BUILDING (X) OBJECT ( )

11. ON NATIONAL REGISTER? YES (X) NO ( )

12. IS IT ELIGIBLE? YES ( ) NO ( )

13. PART OF ESTAB. HIST. DISTRICT? YES (X) NO ( )

14. DISTRICT POTENTIAL? YES ( ) NO ( )

15. NAME OF ESTABLISHED DISTRICT Lafayette Square Historic District

16. THEMATIC CATEGORY N/A

17. DATE(S) OR PERIOD circa 1883

18. STYLE OR DESIGN vernacular classicism/mansard 19

19. ARCHITECT OR ENGINEER unknown

20. CONTRACTOR OR BUILDER unknown

21. ORIGINAL USE, IF APPARENT dwelling - single family

22. PRESENT USE same

23. OWNERSHIP PUBLIC ( ) PRIVATE (XX)

24. OWNER'S NAME AND ADDRESS IF KNOWN

25. OPEN TO PUBLIC? YES ( ) NO (XX)

26. LOCAL CONTACT PERSON OR ORGANIZATION Landmarks Assoc. of St. Louis

27. OTHER SURVEYS IN WHICH INCLUDED

28. NO OF STORIES 2½

29. BASEMENT? YES (XX) NO ( )

30. FOUNDATION MATERIAL stone

31. WALL CONSTRUCTION masonry bearing

32. ROOF TYPE AND MATERIAL mansard - asphalt

33. NO. OF BAYS FRONT 3 SIDE 20

34. WALL TREATMENT red brick

35. PLAN SHAPE rectangula

36. CHANGES (EXPLAIN IN NO. 42) ADDITION ( ) ALTERED ( ) MOVED ( )

37. CONDITION INTERIOR unknown EXTERIOR good

38. PRESERVATION UNDERWAY? YES (XX) NO ( )

39. ENDANGERED? BY WHAT? YES ( ) NO (XX)

40. VISIBLE FROM PUBLIC ROAD? YES (XX) NO ( )

41. DISTANCE FROM AND FRONTAGE ON ROAD

42. FURTHER DESCRIPTION OF IMPORTANT FEATURES

-Sidelights flank entrance.

-Modillioned, denticulated wood cornice.

-Pedimented dormers.

43. HISTORY AND SIGNIFICANCE

This residence was constructed before 1883, as it is illustrated on G.M. Hopkin's 1883 map of Lafayette Square.

44. DESCRIPTION OF ENVIRONMENT AND OUTBUILDINGS

45. SOURCES OF INFORMATION

city records and directories, maps, and site visit

46. PREPARED BY Barbara Lang

47. ORGANIZATION Landmarks Assoc.

48. DATE 1/85

49. REVISION DATE(S)

RETURN THIS FORM WHEN COMPLETED TO: OFFICE OF HISTORIC PRESERVATION
P.O. BOX 176
JEFFERSON CITY, MISSOURI 65102
PH. 314-751-4096

IF ADDITIONAL SPACE IS NEEDED, ATTACH SEPARATE SHEET(S) TO THIS FORM

1. NO. 2. COUNTY 4. PRESENT LOCAL NAME(S) OR DESIGNATION(S) 5. OTHER NAME(S) 6. TOWNSHIP RANGE SECTION

MISSOURI OFFICE OF HISTORIC PRESERVATION

ARCHITECTURAL/HISTORIC INVENTORY SURVEY FORM SLC-NS-007-446

1. NO. 27

2. COUNTY N/A

3. LOCATION OF NEGATIVES Landmarks Assoc.

4. PRESENT LOCAL NAME(S) OR DESIGNATION(S) 2024 Rutger Street

5. OTHER NAME(S)

6. SPECIFIC LEGAL LOCATION
TOWNSHIP _____ RANGE _____ SECTION _____
IF CITY OR TOWN, STREET ADDRESS 2024 Rutger Street

7. CITY OR TOWN St. Louis IF RURAL, VICINITY

8. DESCRIPTION OF LOCATION

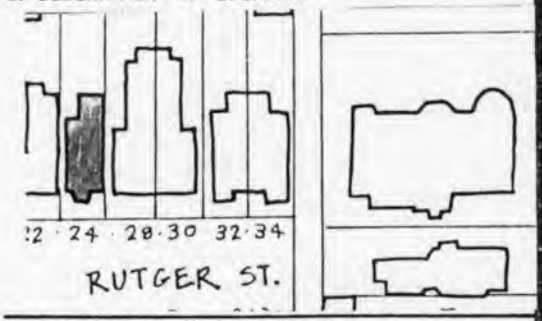

9. COORDINATES UTM
LAT
LONG

10. SITE ( ) STRUCTURE ( ) BUILDING (XX) OBJECT ( )

11. ON NATIONAL REGISTER? YES (XX) NO ( )

12. IS IT ELIGIBLE? YES ( ) NO ( )

13. PART OF ESTAB. HIST. DISTRICT? YES (XX) NO ( )

14. DISTRICT POTENTIAL? YES ( ) NO ( )

15. NAME OF ESTABLISHED DISTRICT
Lafayette Square Hist. Dist.

16. THEMATIC CATEGORY N/A

17. DATE(S) OR PERIOD 1882

18. STYLE OR DESIGN Italianate 42 19

19. ARCHITECT OR ENGINEER unknown

20. CONTRACTOR OR BUILDER unknown

21. ORIGINAL USE, IF APPARENT dwelling - single family

22. PRESENT USE dwelling - single family

23. OWNERSHIP PUBLIC ( ) PRIVATE (X)

24. OWNER'S NAME AND ADDRESS IF KNOWN

25. OPEN TO PUBLIC? YES ( ) NO (XX)

26. LOCAL CONTACT PERSON OR ORGANIZATION Landmarks Assoc. St. Louis

27. OTHER SURVEYS IN WHICH INCLUDED

28. NO. OF STORIES 2

29. BASEMENT? YES (X) NO ( )

30. FOUNDATION MATERIAL stone

31. WALL CONSTRUCTION masonry bearing

32. ROOF TYPE AND MATERIAL flat

33. NO. OF BAYS FRONT 4 SIDE 20 40

34. WALL TREATMENT red brick

35. PLAN SHAPE rectangular

36. CHANGES (EXPLAIN IN NO. 42) ADDITION ( ) ALTERED ( ) MOVED ( )

37. CONDITION INTERIOR unknown EXTERIOR good

38. PRESERVATION UNDERWAY? YES (XX) NO ( )

39. ENDANGERED? BY WHAT? YES ( ) NO (XX)

40. VISIBLE FROM PUBLIC ROAD? YES (XX) NO ( )

41. DISTANCE FROM AND FRONTAGE ON ROAD

42. FURTHER DESCRIPTION OF IMPORTANT FEATURES

-stone sills and sill brackets

-bracketed wood cornice features dentils, modillions and ornamental vents in frieze

43. HISTORY AND SIGNIFICANCE

This residence was constructed for the Walter W. Stockoff family in 1882, and was in th family's possession for 86 years.

44. DESCRIPTION OF ENVIRONMENT AND OUTBUILDINGS

45. SOURCES OF INFORMATION

John Albury Bryan's Lafayette Square, city records

46. PREPARED BY Barbara Lang

47. ORGANIZATION Landmarks Assoc.

48. DATE 1/85

49. REVISION DATE(S)

RETURN THIS FORM WHEN COMPLETED TO: OFFICE OF HISTORIC PRESERVATION
P.O. BOX 176
JEFFERSON CITY, MISSOURI 65102
PH. 314-751-4096

IF ADDITIONAL SPACE IS NEEDED, ATTACH SEPARATE SHEET(S) TO THIS FORM

1. NO. 2. COUNTY 4. PRESENT LOCAL NAME(S) OR DESIGNATION(S) 5. OTHER NAME(S) 6. TOWNSHIP RANGE SECTION

MISSOURI OFFICE OF HISTORIC PRESERVATION

ARCHITECTURAL/HISTORIC INVENTORY SURVEY FORM SLC-AS-007-4/4/7

1. NO. 25

2. COUNTY

3. LOCATION OF NEGATIVES

4. PRESENT LOCAL NAME(S) OR DESIGNATION(S)

5. OTHER NAME(S) 8027-2029 170-86-00208 702-403-036

6. SPECIFIC LEGAL LOCATION
TOWNSHIP _____ RANGE _____ SECTION _____
IF CITY OR TOWN, STREET ADDRESS
2025-29 Rutger

7. CITY OR TOWN IF RURAL, VICINITY
St. Louis

8. DESCRIPTION OF LOCATION

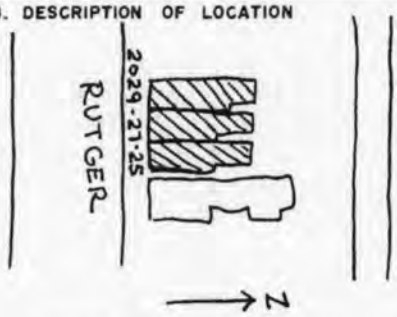

9. COORDINATES UTM
LAT
LONG

10. SITE ( ) STRUCTURE ( ) BUILDING (X) OBJECT ( )

11. ON NATIONAL REGISTER? YES ( ) NO ( )

12. IS IT ELIGIBLE? YES ( ) NO ( )

13. PART OF ESTAB. HIST. DISTRICT? YES (X) NO ( )

14. DISTRICT POTENTIAL? YES ( ) NO ( )

15. NAME OF ESTABLISHED DISTRICT
Lafayette Square

16. THEMATIC CATEGORY

17. DATE(S) OR PERIOD 1885

18. STYLE OR DESIGN 43 Italianate/Mansard 5D

19. ARCHITECT OR ENGINEER

20. CONTRACTOR OR BUILDER

21. ORIGINAL USE, IF APPARENT D/A

22. PRESENT USE R1

23. OWNERSHIP PUBLIC ( ) PRIVATE ( )

24. OWNER'S NAME AND ADDRESS IF KNOWN

25. OPEN TO PUBLIC? YES ( ) NO ( )

26. LOCAL CONTACT PERSON OR ORGANIZATION
owner

27. OTHER SURVEYS IN WHICH INCLUDED

28. NO. OF STORIES 2 + Man

29. BASEMENT? YES (X) NO ( )

30. FOUNDATION MATERIAL
stone

31. WALL CONSTRUCTION
masonry bearing

32. ROOF TYPE AND MATERIAL
Mansard/slate; flat/tar DR

33. NO. OF BAYS FRONT 6 SIDE 20

34. WALL TREATMENT
stone front; brick

35. PLAN SHAPE see #8

36. CHANGES (EXPLAIN IN NO. 42) ADDITION ( ) ALTERED ( ) MOVED ( )

37. CONDITION INTERIOR unknown EXTERIOR good

38. PRESERVATION UNDERWAY? YES (X) NO ( )

39. ENDANGERED? BY WHAT? YES ( ) NO (X)

40. VISIBLE FROM PUBLIC ROAD? YES (X) NO ( )

41. DISTANCE FROM AND FRONTAGE ON ROAD

42. FURTHER DESCRIPTION OF IMPORTANT FEATURES 25A

Three attached two bay front dwellings. Wood cornices with pierced and brackets. Pierced wood infill panels, also. Stone fronts with bracketed, beveled stone sills with "bull's eyes" Carved wood mullions between double windows. Ornamental iron fence in front of 2025.

25B

43. HISTORY AND SIGNIFICANCE

Good example of attached houses. Design is typical of the period. Constructed in 1885 by Wm. Rosenthal, a resident of Benton Place.

44. DESCRIPTION OF ENVIRONMENT AND OUTBUILDINGS

45. SOURCES OF INFORMATION

City records, city directories, old maps, site visit.

46. PREPARED BY
Debby Wafer

47. ORGANIZATION
Landmarks Assoc.

48. DATE 10/84

49. REVISION DATE(S)

RETURN THIS FORM WHEN COMPLETED TO: OFFICE OF HISTORIC PRESERVATION
P.O. BOX 176
JEFFERSON CITY, MISSOURI 65102
PH. 314-751-4096

IF ADDITIONAL SPACE IS NEEDED, ATTACH SEPARATE SHEET(S) TO THIS FORM

1. NO. 2. COUNTY 4. PRESENT LOCAL NAME(S) OR DESIGNATION(S) 5. OTHER NAME(S) RANGE SECTION

NOVINS 15

MISSOURI OFFICE OF HISTORIC PRESERVATION

ARCHITECTURAL/HISTORIC INVENTORY SURVEY FORM SLC-AS-007-448

1. NO. 51

2. COUNTY N/A

3. LOCATION OF NEGATIVES Landmarks Assoc.

4. PRESENT LOCAL NAME(S) OR DESIGNATION(S)
2028-30 Rutger Street

5. OTHER NAME(S)

6. SPECIFIC LEGAL LOCATION
TOWNSHIP _____ RANGE _____ SECTION _____
IF CITY OR TOWN, STREET ADDRESS
2028-30 Rutger Street

7. CITY OR TOWN IF RURAL, VICINITY
St. Louis

8. DESCRIPTION OF LOCATION

9. COORDINATES UTM
LAT
LONG

10. SITE ( ) STRUCTURE ( ) BUILDING (X) OBJECT ( )

11. ON NATIONAL REGISTER? YES (XX) NO ( )

12. IS IT ELIGIBLE? YES ( ) NO ( )

13. PART OF ESTAB. HIST. DISTRICT? YES (XX) NO ( )

14. DISTRICT POTENTIAL? YES ( ) NO ( )

15. NAME OF ESTABLISHED DISTRICT
Lafayette Square Hist. Dist

16. THEMATIC CATEGORY N/A

17. DATE(S) OR PERIOD
1895

18. STYLE OR DESIGN Queen Anne
(Victorian Romanesque details)

19. ARCHITECT OR ENGINEER 40 53
unknown

20. CONTRACTOR OR BUILDER
Ernst Link

21. ORIGINAL USE, IF APPARENT
dwelling - multi-family

22. PRESENT USE
dwelling - multi-family

23. OWNERSHIP R / RI PUBLIC ( ) PRIVATE (X)

24. OWNER'S NAME AND ADDRESS IF KNOWN

25. OPEN TO PUBLIC? YES ( ) NO (X)

26. LOCAL CONTACT PERSON OR ORGANIZATION
Landmarks Assoc. St. Louis

27. OTHER SURVEYS IN WHICH INCLUDED

28. NO. OF STORIES 2½

29. BASEMENT? YES (XX) NO ( )

30. FOUNDATION MATERIAL
stone

31. WALL CONSTRUCTION
masonry bearing

32. ROOF TYPE AND MATERIAL
mansard - asphalt DR

33. NO. OF BAYS FRONT 3 SIDE 20 20

34. WALL TREATMENT
red brick

35. PLAN SHAPE rectangular

36. CHANGES (EXPLAIN IN NO. 42) ADDITION ( ) ALTERED ( ) MOVED ( )

37. CONDITION INTERIOR unknown EXTERIOR good

38. PRESERVATION UNDERWAY? YES (XX) NO ( )

39. ENDANGERED? BY WHAT? YES ( ) NO (X)

40. VISIBLE FROM PUBLIC ROAD? YES (XX) NO ( )

41. DISTANCE FROM AND FRONTAGE ON ROAD

42. FURTHER DESCRIPTION OF IMPORTANT FEATURES
Polychromatic banding and exaggerated brick segmental relieving arches featured on lower story. Rectangular sash windows on upper story placed directly beneath deep eaves of steeply pitched, bell-cast mansard style roof. Bell-cast gabled dormers and crowstep gable-ends also featured.

43. HISTORY AND SIGNIFICANCE
This multi-family residence was constructed by Ernst Link in 1895 for a cost of $8000. It features unusual detailing not seen in other area residences, including colored brick banding on the street facade and bell-cast gabled dormers.

44. DESCRIPTION OF ENVIRONMENT AND OUTBUILDINGS

45. SOURCES OF INFORMATION
city records and directories, maps, and site visit

46. PREPARED BY
Barbara Lang

47. ORGANIZATION
Landmarks Assoc.

48. DATE 1/85

49. REVISION DATE(S)

RETURN THIS FORM WHEN COMPLETED TO: OFFICE OF HISTORIC PRESERVATION
P.O. BOX 176
JEFFERSON CITY, MISSOURI 65102
PH. 314-751-4096

IF ADDITIONAL SPACE IS NEEDED, ATTACH SEPARATE SHEET(S) TO THIS FORM

1. NO. 2. COUNTY 4. PRESENT LOCAL NAME(S) OR DESIGNATION(S) 5. OTHER NAME(S) 6. TOWNSHIP RANGE SECTION

MISSOURI OFFICE OF HISTORIC PRESERVATION

ARCHITECTURAL/HISTORIC INVENTORY SURVEY FORM SLC-AS-007-449

1. NO. 23

2. COUNTY

3. LOCATION OF NEGATIVES

4. PRESENT LOCAL NAME(S) OR DESIGNATION(S)
SLC-A

5. OTHER NAME(S)

6. SPECIFIC LEGAL LOCATION
TOWNSHIP_____ RANGE_____ SECTION _____
IF CITY OR TOWN, STREET ADDRESS
2031 Rutger

7. CITY OR TOWN IF RURAL, VICINITY
St. Louis

8. DESCRIPTION OF LOCATION

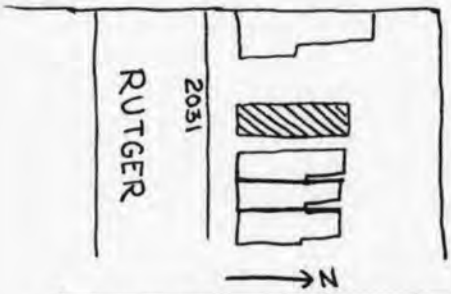

9. COORDINATES UTM
LAT
LONG

10. SITE ( ) STRUCTURE ( )
BUILDING (X) OBJECT ( )

11. ON NATIONAL REGISTER? YES ( ) NO ( )

12. IS IT ELIGIBLE? YES ( ) NO ( )

13. PART OF ESTAB. HIST. DISTRICT? YES ( ) NO ( )

14. DISTRICT POTENTIAL? YES ( ) NO ( )

15. NAME OF ESTABLISHED DISTRICT
Lafayette Square

16. THEMATIC CATEGORY

17. DATE(S) OR PERIOD
c.1888

18. STYLE OR DESIGN 42 19
Italianate/Mansard

19. ARCHITECT OR ENGINEER

20. CONTRACTOR OR BUILDER

21. ORIGINAL USE, IF APPARENT
DWA

22. PRESENT USE

23. OWNERSHIP PUBLIC ( ) PRIVATE ( )

24. OWNER'S NAME AND ADDRESS IF KNOWN

25. OPEN TO PUBLIC? YES ( ) NO ( )

26. LOCAL CONTACT PERSON OR ORGANIZATION
owner

27. OTHER SURVEYS IN WHICH INCLUDED

28. NO. OF STORIES 2 + Mans

29. BASEMENT? YES (X) NO ( )

30. FOUNDATION MATERIAL
stone

31. WALL CONSTRUCTION
masonry bearing

32. ROOF TYPE AND MATERIAL
Mans. w/slate; flat

33. NO. OF BAYS FRONT 2 SIDE 20

34. WALL TREATMENT
brick

35. PLAN SHAPE see #8

36. CHANGES (EXPLAIN IN NO. 42) ADDITION ( ) ALTERED ( ) MOVED ( )

37. CONDITION INTERIOR unknown
EXTERIOR good

38. PRESERVATION UNDERWAY? YES (?) NO ( )

39. ENDANGERED? BY WHAT? YES ( ) NO (X)

40. VISIBLE FROM PUBLIC ROAD? YES (X) NO ( )

41. DISTANCE FROM AND FRONTAGE ON ROAD

42. FURTHER DESCRIPTION OF IMPORTANT FEATURES

Side entrance Pierced wood infill panels above windows. Enriched cornice with brackets & pierced work, & panels. "Eastlake" ornament on dormers.

43. HISTORY AND SIGNIFICANCE

Good representative example of Italianate/Mansard with Queen Anne/Eastlake influence.

44. DESCRIPTION OF ENVIRONMENT AND OUTBUILDINGS

45. SOURCES OF INFORMATION

City records, old maps, personal visit to site.

46. PREPARED BY
Debby Wafer

47. ORGANIZATION
Landmarks Assoc

48. DATE 10/84

49. REVISION DATE(S)

RETURN THIS FORM WHEN COMPLETED TO: OFFICE OF HISTORIC PRESERVATION
P.O. BOX 176
JEFFERSON CITY, MISSOURI 65102
PH. 314-751-4096

IF ADDITIONAL SPACE IS NEEDED, ATTACH SEPARATE SHEET(S) TO THIS FORM

1. NO. 2. COUNTY 4. PRESENT LOCAL NAME(S) OR DESIGNATION(S) 5. OTHER NAME(S) 6. TOWNSHIP RANGE SECTION

MISSOURI OFFICE OF HISTORIC PRESERVATION

ARCHITECTURAL/HISTORIC INVENTORY SURVEY FORM SLC-AS-007-450

1. NO. 50

2. COUNTY N/A

3. LOCATION OF NEGATIVES Landmarks Assoc.

4. PRESENT LOCAL NAME(S) OR DESIGNATION(S) 2032-34 Rutger Street

5. OTHER NAME(S) MO-84-00210 785-403-040

6. SPECIFIC LEGAL LOCATION TOWNSHIP _____ RANGE _____ SECTION _____

IF CITY OR TOWN, STREET ADDRESS 2032-34 Rutger Street

7. CITY OR TOWN St. Louis IF RURAL, VICINITY

8. DESCRIPTION OF LOCATION

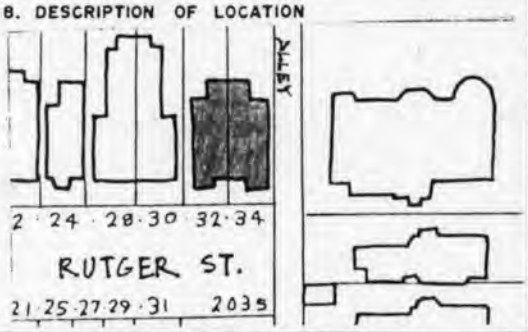

9. COORDINATES UTM
LAT
LONG

10. SITE ( ) STRUCTURE ( ) BUILDING (XX) OBJECT ( )

11. ON NATIONAL REGISTER? YES (XX) NO ( )

12. IS IT ELIGIBLE? YES ( ) NO ( )

13. PART OF ESTAB. HIST. DISTRICT? YES (XX) NO ( )

14. DISTRICT POTENTIAL? YES ( ) NO ( )

15. NAME OF ESTABLISHED DISTRICT Lafayette Square Hist. Dist.

16. THEMATIC CATEGORY N/A

17. DATE(S) OR PERIOD 1913

18. STYLE OR DESIGN 20th century flat w/Elizabethan details

19. ARCHITECT OR ENGINEER unknown 65 51

20. CONTRACTOR OR BUILDER Fred Schroeder ?

21. ORIGINAL USE, IF APPARENT dwelling - two-family

22. PRESENT USE dwelling - two-family

23. OWNERSHIP PUBLIC ( ) PRIVATE (XX)

24. OWNER'S NAME AND ADDRESS IF KNOWN

25. OPEN TO PUBLIC? YES ( ) NO (XX)

26. LOCAL CONTACT PERSON OR ORGANIZATION Landmarks Assoc. St. Louis

27. OTHER SURVEYS IN WHICH INCLUDED

28. NO. OF STORIES 2

29. BASEMENT? YES (XX) NO ( )

30. FOUNDATION MATERIAL stone

31. WALL CONSTRUCTION masonry bearing

32. ROOF TYPE AND MATERIAL flat PR

33. NO. OF BAYS FRONT 4 SIDE 61 20 30

34. WALL TREATMENT red brick

35. PLAN SHAPE rectangular

36. CHANGES (EXPLAIN IN NO. 42) ADDITION ( ) ALTERED ( ) MOVED ( )

37. CONDITION INTERIOR unknown EXTERIOR good

38. PRESERVATION UNDERWAY? YES ( ) NO (X)

39. ENDANGERED? BY WHAT? YES ( ) NO (X)

40. VISIBLE FROM PUBLIC ROAD? YES (X) NO ( )

41. DISTANCE FROM AND FRONTAGE ON ROAD

42. FURTHER DESCRIPTION OF IMPORTANT FEATURES
Rectangular sash windows are five-over-one lights; three-over-one lights on projecting upper story bays.

43. HISTORY AND SIGNIFICANCE
A building permit was issued to Fred Schroeder in 1913 for the construction of this residence. Cost of construction was given at $4900.

44. DESCRIPTION OF ENVIRONMENT AND OUTBUILDINGS

45. SOURCES OF INFORMATION
city records and directories, maps, and site visit

46. PREPARED BY Barbara Lang

47. ORGANIZATION Landmarks Assoc.

48. DATE 1/85

49. REVISION DATE(S)

RETURN THIS FORM WHEN COMPLETED TO: OFFICE OF HISTORIC PRESERVATION
P.O. BOX 176
JEFFERSON CITY, MISSOURI 65102
PH. 314-751-4096

IF ADDITIONAL SPACE IS NEEDED, ATTACH SEPARATE SHEET(S) TO THIS FORM

1. NO. 2. COUNTY 4. PRESENT LOCAL NAME(S) OR DESIGNATION(S) 5. OTHER NAME(S) 6. TOWNSHIP RANGE SECTION

MISSOURI OFFICE OF HISTORIC PRESERVATION

ARCHITECTURAL/HISTORIC INVENTORY SURVEY FORM SLC-AS-009-451

1. NO. 22

2. COUNTY

3. LOCATION OF NEGATIVES

4. PRESENT LOCAL NAME(S) OR DESIGNATION(S)

5. OTHER NAME(S)

6. SPECIFIC LEGAL LOCATION
TOWNSHIP _____ RANGE _____ SECTION _____
IF CITY OR TOWN, STREET ADDRESS
2035 Rutger

7. CITY OR TOWN IF RURAL, VICINITY
St. LOUIS

8. DESCRIPTION OF LOCATION

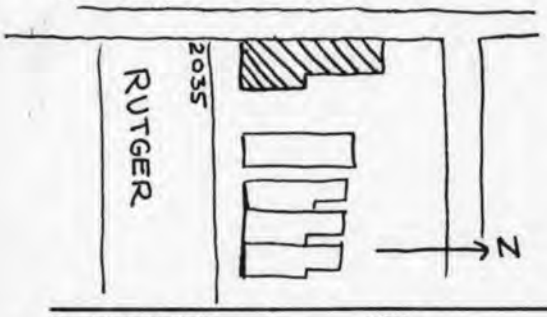

9. COORDINATES UTM
LAT
LONG

10. SITE ( ) STRUCTURE ( )
BUILDING (X) OBJECT ( )

11. ON NATIONAL REGISTER? YES ( ) NO ( )

12. IS IT ELIGIBLE? YES ( ) NO ( )

13. PART OF ESTAB. HIST. DISTRICT? YES (X) NO ( )

14. DISTRICT POTENTIAL? YES ( ) NO ( )

15. NAME OF ESTABLISHED DISTRICT

16. THEMATIC CATEGORY

17. DATE(S) OR PERIOD
c. 1878

18. STYLE OR DESIGN ~~12~~ 19
Italianate/~~Mansard~~

19. ARCHITECT OR ENGINEER

20. CONTRACTOR OR BUILDER

21. ORIGINAL USE, IF APPARENT

22. PRESENT USE R1

23. OWNERSHIP PUBLIC ( ) PRIVATE ( )

24. OWNER'S NAME AND ADDRESS IF KNOWN

25. OPEN TO PUBLIC? YES ( ) NO ( )

26. LOCAL CONTACT PERSON OR ORGANIZATION
owner

27. OTHER SURVEYS IN WHICH INCLUDED

28. NO. OF STORIES 2½

29. BASEMENT? YES (X) NO ( )

30. FOUNDATION MATERIAL
stone

31. WALL CONSTRUCTION
masonry bearing

32. ROOF TYPE AND MATERIAL
side gable, asphalt

33. NO. OF BAYS FRONT 3 SIDE 20

34. WALL TREATMENT
brick

35. PLAN SHAPE see #8

36. CHANGES (EXPLAIN IN NO. 42) ADDITION ( ) ALTERED ( ) MOVED ( )

37. CONDITION
INTERIOR unknown
EXTERIOR good

38. PRESERVATION UNDERWAY? YES (X) NO ( )

39. ENDANGERED? BY WHAT? YES ( ) NO (X)

40. VISIBLE FROM PUBLIC ROAD? YES (X) NO ( )

41. DISTANCE FROM AND FRONTAGE ON ROAD

42. FURTHER DESCRIPTION OF IMPORTANT FEATURES

Has original 2/2 double hung wood sash windows, segmental arch Wood cornice with dentils and brackets is original. Has a dripstone course at base of building.

43. HISTORY AND SIGNIFICANCE

Good representative example of vernacular Italianate dwelling; typical of modest income housing in the area during the 1870's.

44. DESCRIPTION OF ENVIRONMENT AND OUTBUILDINGS

45. SOURCES OF INFORMATION

City records, old maps, personal visit to site.

46. PREPARED BY
Debby Wafer

47. ORGANIZATION
Landmarks Assoc.

48. DATE 10/84

49. REVISION DATE(S)

RETURN THIS FORM WHEN COMPLETED TO: OFFICE OF HISTORIC PRESERVATION
P.O. BOX 176
JEFFERSON CITY, MISSOURI 65102
PH. 314-751-4096

IF ADDITIONAL SPACE IS NEEDED, ATTACH SEPARATE SHEET(S) TO THIS FORM

1. NO. 2. COUNTY 4. PRESENT LOCAL NAME(S) OR DESIGNATION(S) 5. OTHER NAME(S) 6. TOWNSHIP RANGE SECTION

MISSOURI OFFICE OF HISTORIC PRESERVATION

ARCHITECTURAL/HISTORIC INVENTORY SURVEY FORM

SLC-AS-007-452

1. NO. 53

2. COUNTY N/A

3. LOCATION OF NEGATIVES Landmarks Assoc.

4. PRESENT LOCAL NAME(S) OR DESIGNATION(S)
2220-24, 2228-32 Rutger Street

5. OTHER NAME(S)
"The Ellipse"

6. SPECIFIC LEGAL LOCATION
TOWNSHIP _____ RANGE _____ SECTION _____
IF CITY OR TOWN, STREET ADDRESS
2220-24, 2228-32 Rutger Street

7. CITY OR TOWN St. Louis IF RURAL, VICINITY

8. DESCRIPTION OF LOCATION

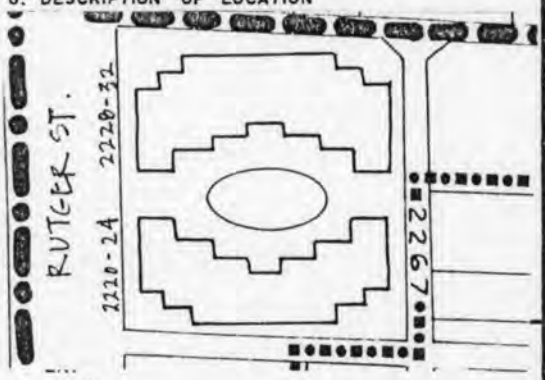

LONG

10. SITE ( ) STRUCTURE ( ) BUILDING (XX) OBJECT ( )

11. ON NATIONAL REGISTER? YES (XX) NO ( )

12. IS IT ELIGIBLE? YES ( ) NO ( )

13. PART OF ESTAB. HIST. DISTRICT? YES (XX) NO ( )

14. DISTRICT POTENTIAL? YES ( ) NO ( )

15. NAME OF ESTABLISHED DISTRICT
Lafayette Square Hist, Dist.

16. THEMATIC CATEGORY N/A

17. DATE(S) OR PERIOD 1984-85

18. STYLE OR DESIGN Italianate Revival

19. ARCHITECT OR ENGINEER unknown

20. CONTRACTOR OR BUILDER Mark Conner, builder

21. ORIGINAL USE, IF APPARENT dwelling- multi-family

22. PRESENT USE dwelling- mulit-family

23. OWNERSHIP PUBLIC ( ) PRIVATE (XX)

24. OWNER'S NAME AND ADDRESS IF KNOWN
Mark Conner, builder

25. OPEN TO PUBLIC? YES ( ) NO (XX)

26. LOCAL CONTACT PERSON OR ORGANIZATION
Landmarks Assoc. St. Louis

27. OTHER SURVEYS IN WHICH INCLUDED

28. NO. OF STORIES 2

29. BASEMENT? YES (XX) NO (X)

30. FOUNDATION MATERIAL concrete

31. WALL CONSTRUCTION stud framing

32. ROOF TYPE AND MATERIAL flat - asphalt

33. NO. OF BAYS FRONT SIDE

34. WALL TREATMENT brick and stucco veneer

35. PLAN SHAPE ellipse

36. CHANGES (EXPLAIN IN NO. 42) ADDITION ( ) ALTERED ( ) MOVED ( )

37. CONDITION INTERIOR good EXTERIOR good

38. PRESERVATION UNDERWAY? YES ( ) NO ( )

39. ENDANGERED? BY WHAT? YES ( ) NO (X)

40. VISIBLE FROM PUBLIC ROAD? YES (X) NO ( )

41. DISTANCE FROM AND FRONTAGE ON ROAD

42. FURTHER DESCRIPTION OF IMPORTANT FEATURES

PHOTO MUST BE PROVIDED

43. HISTORY AND SIGNIFICANCE

44. DESCRIPTION OF ENVIRONMENT AND OUTBUILDINGS

45. SOURCES OF INFORMATION
site visit

46. PREPARED BY Barbara Lang

47. ORGANIZATION Landmarks Assoc.

48. DATE 1/85

49. REVISION DATE(S)

RETURN THIS FORM WHEN COMPLETED TO: OFFICE OF HISTORIC PRESERVATION
P.O. BOX 176
JEFFERSON CITY, MISSOURI 65102
PH. 314-751-4096

IF ADDITIONAL SPACE IS NEEDED, ATTACH SEPARATE SHEET(S) TO THIS FORM

1. NO. 2. COUNTY 4. PRESENT LOCAL NAME(S) OR DESIGNATION(S) 5. OTHER NAME(S) 6. TOWNSHIP RANGE SECTION

MISSOURI OFFICE OF HISTORIC PRESERVATION

ARCHITECTURAL/HISTORIC INVENTORY SURVEY FORM SLC-A5-007-453

1. NO. 43

2. COUNTY N/A

3. LOCATION OF NEGATIVES Landmarks Assoc.

4. PRESENT LOCAL NAME(S) OR DESIGNATION(S)
2221-23 Rutger Street

5. OTHER NAME(S)

6. SPECIFIC LEGAL LOCATION
TOWNSHIP _____ RANGE _____ SECTION _____
IF CITY OR TOWN, STREET ADDRESS
2221-23 Rutger Street

7. CITY OR TOWN, IF RURAL, VICINITY
St. Louis

8. DESCRIPTION OF LOCATION

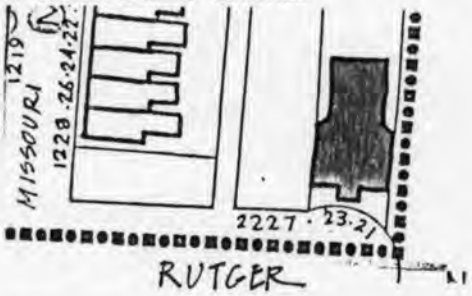

9. COORDINATES UTM
LAT
LONG

10. SITE ( ) STRUCTURE ( )
BUILDING (XX) OBJECT ( )

11. ON NATIONAL REGISTER? YES ( ) NO (XX)

12. IS IT ELIGIBLE? YES (XX) NO ( )

13. PART OF ESTAB. HIST. DISTRICT? YES (XX) NO ( )

14. DISTRICT POTENTIAL? YES ( ) NO ( )

15. NAME OF ESTABLISHED DISTRICT
Lafayette Square Hist. Dist

16. THEMATIC CATEGORY N/A

17. DATE(S) OR PERIOD
1887

18. STYLE OR DESIGN
Italianate

19. ARCHITECT OR ENGINEER
unknown

20. CONTRACTOR OR BUILDER
George F. Bruce

21. ORIGINAL USE, IF APPARENT
dwelling-four family

22. PRESENT USE
vacant

23. OWNERSHIP PUBLIC ( ) PRIVATE (XX)

24. OWNER'S NAME AND ADDRESS IF KNOWN

25. OPEN TO PUBLIC? YES ( ) NO (XX)

26. LOCAL CONTACT PERSON OR ORGANIZATION
Landmarks Assoc, St. Louis

27. OTHER SURVEYS IN WHICH INCLUDED

43A

28. NO. OF STORIES 2

29. BASEMENT? YES (XX) NO ( )

30. FOUNDATION MATERIAL
stone(ashlar)

31. WALL CONSTRUCTION
masonry bearing

32. ROOF TYPE AND MATERIAL
flat

33. NO. OF BAYS FRONT 5 SIDE

34. WALL TREATMENT
brick-stone front

35. PLAN SHAPE rectangular

36. CHANGES (EXPLAIN IN NO. 42) ADDITION ( ) ALTERED ( ) MOVED ( )

37. CONDITION INTERIOR unknown
EXTERIOR fair

38. PRESERVATION UNDERWAY? YES ( ) NO (XX)

39. ENDANGERED? BY WHAT? YES ( ) NO (XX)

40. VISIBLE FROM PUBLIC ROAD? YES (XX) NO ( )

41. DISTANCE FROM AND FRONTAGE ON ROAD

42. FURTHER DESCRIPTION OF IMPORTANT FEATURES
The facade of this two-story, five-bay stone front dwelling is an excellent example of the stonecutter's art, Carved stone hood mouldings head rectangular window and door openings; the corners of the openings are chamfered. All windows have stone sills featuring stone corbels. The house rises from a smooth, ashlar raised basement. The bracketed cornice and center bay sunburst design are metal.

43. HISTORY AND SIGNIFICANCE
George F. Bruce, a cut stone contrcator from Scotland, constructed this four family building in 1887 for $6500. In 1900, Bruce and his family were still occupying the house along with a railroad conductor and a Post Office clerk.

43B

44. DESCRIPTION OF ENVIRONMENT AND OUTBUILDINGS

45. SOURCES OF INFORMATION
city records and directories, maps, and site visit

46. PREPARED BY
Barbara Lang

47. ORGANIZATION
Landmarks Assoc.

48. DATE 1/85

49. REVISION DATE(S)

RETURN THIS FORM WHEN COMPLETED TO: OFFICE OF HISTORIC PRESERVATION
P.O. BOX 176
JEFFERSON CITY, MISSOURI 65102
PH. 314-751-4096

IF ADDITIONAL SPACE IS NEEDED, ATTACH SEPARATE SHEET(S) TO THIS FORM

1. NO. | 2. COUNTY | 4. PRESENT LOCAL NAME(S) OR DESIGNATION(S) | 5. OTHER NAME(S) | 6. TOWNSHIP | RANGE | SECTION

MISSOURI OFFICE OF HISTORIC PRESERVATION

ARCHITECTURAL/HISTORIC INVENTORY SURVEY FORM SLC-AS-007-454

1. NO. 33

2. COUNTY N/A

3. LOCATION OF NEGATIVES Landmarks Assoc.

4. PRESENT LOCAL NAME(S) OR DESIGNATION(S)
2303-05 Rutger Street

5. OTHER NAME(S)

6. SPECIFIC LEGAL LOCATION
TOWNSHIP _____ RANGE _____ SECTION _____
IF CITY OR TOWN, STREET ADDRESS
2303-05 Rutger Street

7. CITY OR TOWN IF RURAL, VICINITY
St. Louis

8. DESCRIPTION OF LOCATION

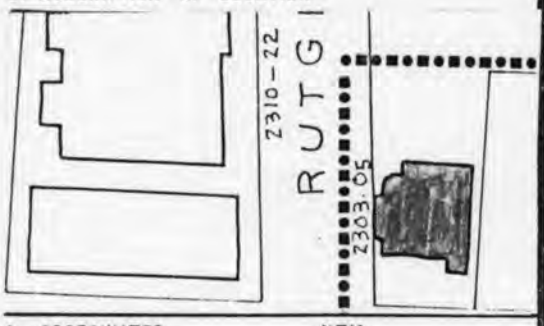

9. COORDINATES UTM
LAT
LONG

10. SITE ( ) STRUCTURE ( )
BUILDING (X) OBJECT ( )

11. ON NATIONAL REGISTER? YES ( ) NO (X)

12. IS IT ELIGIBLE? YES (X) NO ( )

13. PART OF ESTAB. HIST. DISTRICT? YES (X) NO ( )

14. DISTRICT POTENTIAL? YES ( ) NO ( )

15. NAME OF ESTABLISHED DISTRICT
Lafayette Square Hist. Dist.

16. THEMATIC CATEGORY N/A

17. DATE(S) OR PERIOD
1914

18. STYLE OR DESIGN
20th Century flat

19. ARCHITECT OR ENGINEER
unknown

20. CONTRACTOR OR BUILDER
Rupert M. Allan

21. ORIGINAL USE, IF APPARENT
dwelling- multi-family

22. PRESENT USE
dwelling- multi-family

23. OWNERSHIP PUBLIC ( ) PRIVATE (XX)

24. OWNER'S NAME AND ADDRESS IF KNOWN

25. OPEN TO PUBLIC? YES ( ) NO (X)

26. LOCAL CONTACT PERSON OR ORGANIZATION
Landmarks Assoc, St. Louis

27. OTHER SURVEYS IN WHICH INCLUDED

28. NO. OF STORIES 2

29. BASEMENT? YES (XX) NO ( )

30. FOUNDATION MATERIAL
stone

31. WALL CONSTRUCTION
masonry bearing

32. ROOF TYPE AND MATERIAL
flat

33. NO. OF BAYS FRONT 4 SIDE

34. WALL TREATMENT
red brick

35. PLAN SHAPE rectangular

36. CHANGES (EXPLAIN IN NO. 42) ADDITION ( ) ALTERED ( ) MOVED ( )

37. CONDITION
INTERIOR unknown
EXTERIOR good

38. PRESERVATION UNDERWAY? YES (XX) NO ( )

39. ENDANGERED? BY WHAT? YES ( ) NO (XX)

40. VISIBLE FROM PUBLIC ROAD? YES (XX) NO ( )

41. DISTANCE FROM AND FRONTAGE ON ROAD

42. FURTHER DESCRIPTION OF IMPORTANT FEATURES

Two-story red brick flat features a corbeled cornice, parapet embellished with buff terra cotta coping, and a Craftsman-detailed front porch. The east elevation is articulated with row lock segmental arches and a two story frame porch at the north end of the building.

43. HISTORY AND SIGNIFICANCE

This flat was constructed in 1914 by Rupert M. Allen, a coal dealer who was living in the house by 1915.

44. DESCRIPTION OF ENVIRONMENT AND OUTBUILDINGS

45. SOURCES OF INFORMATION
city records and directories, maps, and site visit

46. PREPARED BY
Barbara Lang

47. ORGANIZATION
Landmarks Assoc.

48. DATE 1/85

49. REVISION DATE(S)

RETURN THIS FORM WHEN COMPLETED TO: OFFICE OF HISTORIC PRESERVATION
P.O. BOX 176
JEFFERSON CITY, MISSOURI 65102
PH. 314-751-4096

IF ADDITIONAL SPACE IS NEEDED, ATTACH SEPARATE SHEET(S) TO THIS FORM

1. NO. 2. COUNTY 4. PRESENT LOCAL NAME(S) OR DESIGNATION(S) 6. TOWNSHIP RANGE SECTION

MISSOURI OFFICE OF HISTORIC PRESERVATION

ARCHITECTURAL/HISTORIC INVENTORY SURVEY FORM SLC-AS-007-455

1. NO. 36

2. COUNTY N/A

3. LOCATION OF NEGATIVES Landmarks Assoc.

4. PRESENT LOCAL NAME(S) OR DESIGNATION(S)
2310-2322 Rutger Street

5. OTHER NAME(S)

6. SPECIFIC LEGAL LOCATION
TOWNSHIP _____ RANGE _____ SECTION _____
IF CITY OR TOWN, STREET ADDRESS
2310-22 Rutger Street

7. CITY OR TOWN IF RURAL, VICINITY
St. Louis

8. DESCRIPTION OF LOCATION

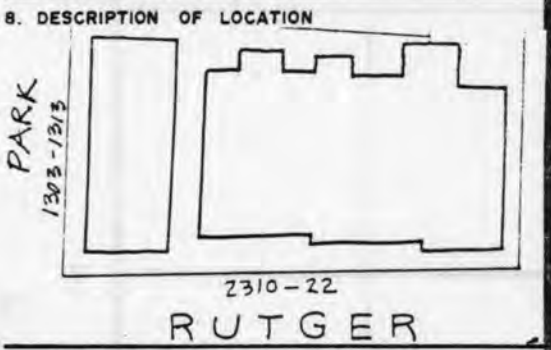

9. COORDINATES UTM
LAT
LONG

10. SITE ( ) STRUCTURE ( )
BUILDING (XX) OBJECT ( )

11. ON NATIONAL REGISTER? YES ( ) NO (XX)

12. IS IT ELIGIBLE? YES ( ) NO (XX)

13. PART OF ESTAB. HIST. DISTRICT? YES (XX) NO ( )

14. DISTRICT POTENTIAL? YES ( ) NO ( )

15. NAME OF ESTABLISHED DISTRICT
Lafayette Square Historic District

16. THEMATIC CATEGORY
N/A (non-contributing)

17. DATE(S) OR PERIOD
circa 1983

18. STYLE OR DESIGN
mansard revival

19. ARCHITECT OR ENGINEER
unknown

20. CONTRACTOR OR BUILDER
unknown

21. ORIGINAL USE, IF APPARENT
dwelling - multi family

22. PRESENT USE
same

23. OWNERSHIP PUBLIC ( ) PRIVATE (XX)

24. OWNER'S NAME AND ADDRESS IF KNOWN

25. OPEN TO PUBLIC? YES ( ) NO (XX)

26. LOCAL CONTACT PERSON OR ORGANIZATION
Landmarks Assoc. of St. Louis

27. OTHER SURVEYS IN WHICH INCLUDED

28. NO. OF STORIES 2½

29. BASEMENT? YES (XX) NO ( )

30. FOUNDATION MATERIAL
concrete

31. WALL CONSTRUCTION
frame

32. ROOF TYPE AND MATERIAL
mansard - asphalt

33. NO. OF BAYS
FRONT 18 SIDE

34. WALL TREATMENT
red brick

35. PLAN SHAPE rectangular

36. CHANGES (EXPLAIN IN NO. 42) ADDITION ( ) ALTERED ( ) MOVED ( )

37. CONDITION
INTERIOR unknown
EXTERIOR good

38. PRESERVATION UNDERWAY? YES (XX) NO ( )

39. ENDANGERED? BY WHAT? YES ( ) NO (XX)

40. VISIBLE FROM PUBLIC ROAD? YES (XX) NO ( )

41. DISTANCE FROM AND FRONTAGE ON ROAD

42. FURTHER DESCRIPTION OF IMPORTANT FEATURES

43. HISTORY AND SIGNIFICANCE

44. DESCRIPTION OF ENVIRONMENT AND OUTBUILDINGS

45. SOURCES OF INFORMATION
site visit

46. PREPARED BY
Barbara Lang

47. ORGANIZATION
Landmarks Assoc.

48. DATE 1/85

49. REVISION DATE(S)

RETURN THIS FORM WHEN COMPLETED TO: OFFICE OF HISTORIC PRESERVATION
P.O. BOX 176
JEFFERSON CITY, MISSOURI 65102
PH. 314-751-4096

IF ADDITIONAL SPACE IS NEEDED, ATTACH SEPARATE SHEET(S) TO THIS FORM

1. NO. 2. COUNTY 4. PRESENT LOCAL NAME(S) OR DESIGNATION(S) 5. OTHER NAME(S) 6. TOWNSHIP RANGE SECTION

MISSOURI OFFICE OF HISTORIC PRESERVATION

ARCHITECTURAL/HISTORIC INVENTORY SURVEY FORM SLC-AS-007-456

1. NO. 34

2. COUNTY N/A

3. LOCATION OF NEGATIVES Landmarks Assoc.

4. PRESENT LOCAL NAME(S) OR DESIGNATION(S)
2326 Rutger Street

5. OTHER NAME(S)

6. SPECIFIC LEGAL LOCATION
TOWNSHIP _____ RANGE _____ SECTION _____
IF CITY OR TOWN, STREET ADDRESS
2326 Rutger Street

7. CITY OR TOWN St. Louis IF RURAL, VICINITY

8. DESCRIPTION OF LOCATION

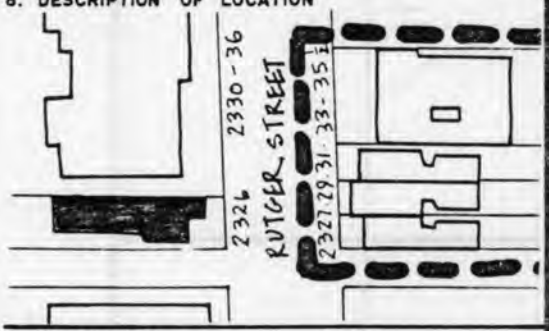

9. COORDINATES UTM
LAT
LONG

10. SITE ( ) STRUCTURE ( )
BUILDING (XX) OBJECT ( )

11. ON NATIONAL REGISTER? YES (XX) NO ( )

12. IS IT ELIGIBLE? YES ( ) NO ( )

13. PART OF ESTAB. HIST. DISTRICT? YES (XX) NO ( )

14. DISTRICT POTENTIAL? YES ( ) NO ( )

15. NAME OF ESTABLISHED DISTRICT
Lafayette Square Historic District

16. THEMATIC CATEGORY N/A

17. DATE(S) OR PERIOD circa 1895

18. STYLE OR DESIGN vernacular classicism (20th cen. flat) 52

19. ARCHITECT OR ENGINEER unknown

20. CONTRACTOR OR BUILDER unknown

21. ORIGINAL USE, IF APPARENT dwelling - single family

22. PRESENT USE same OB

23. OWNERSHIP PUBLIC ( ) PRIVATE (XX)

24. OWNER'S NAME AND ADDRESS IF KNOWN

25. OPEN TO PUBLIC? YES ( ) NO (XX)

26. LOCAL CONTACT PERSON OR ORGANIZATION
Landmarks Assoc. of St. Louis

27. OTHER SURVEYS IN WHICH INCLUDED

28. NO. OF STORIES 2

29. BASEMENT? YES (XX) NO ( )

30. FOUNDATION MATERIAL stone

31. WALL CONSTRUCTION masonry bearing

32. ROOF TYPE AND MATERIAL flat w/false hipped FF PR

33. NO. OF BAYS FRONT 3 SIDE

34. WALL TREATMENT red brick

35. PLAN SHAPE rectangular

36. CHANGES (EXPLAIN IN NO. 42) ADDITION ( ) ALTERED ( ) MOVED ( )

37. CONDITION INTERIOR unknown EXTERIOR good

38. PRESERVATION UNDERWAY? YES (XX) NO ( )

39. ENDANGERED? BY WHAT? YES ( ) NO (XX)

40. VISIBLE FROM PUBLIC ROAD? YES (XX) NO ( )

41. DISTANCE FROM AND FRONTAGE ON ROAD

42. FURTHER DESCRIPTION OF IMPORTANT FEATURES

Two story residence features shed roofed wood porch, egg and dart moulding surrounding second story windows, false hipped roof and stepped parapet.

43. HISTORY AND SIGNIFICANCE

44. DESCRIPTION OF ENVIRONMENT AND OUTBUILDINGS

45. SOURCES OF INFORMATION
city records and directories, maps, and site visit

46. PREPARED BY Barbara Lang

47. ORGANIZATION Landmarks Assoc.

48. DATE 1/85

49. REVISION DATE(S)

RETURN THIS FORM WHEN COMPLETED TO: OFFICE OF HISTORIC PRESERVATION
P.O. BOX 176
JEFFERSON CITY, MISSOURI 65102
PH. 314-751-4096

IF ADDITIONAL SPACE IS NEEDED, ATTACH SEPARATE SHEET(S) TO THIS FORM

1. NO. 2. COUNTY 4. PRESENT LOCAL NAME(S) OR DESIGNATION(S) 5. OTHER NAME(S) 6. TOWNSHIP RANGE SECTION

MISSOURI OFFICE OF HISTORIC PRESERVATION

ARCHITECTURAL/HISTORIC INVENTORY SURVEY FORM SLC-AS-007-457

1. NO. 31

2. COUNTY N/A

3. LOCATION OF NEGATIVES Landmarks Assoc.

4. PRESENT LOCAL NAME(S) OR DESIGNATION(S)
2327-31 and 2333-35 Rutger Street

5. OTHER NAME(S)

6. SPECIFIC LEGAL LOCATION
TOWNSHIP _____ RANGE _____ SECTION _____
IF CITY OR TOWN, STREET ADDRESS
2327-31, 2333-35 Rutger Street

7. CITY OR TOWN IF RURAL, VICINITY
St. Louis

8. DESCRIPTION OF LOCATION

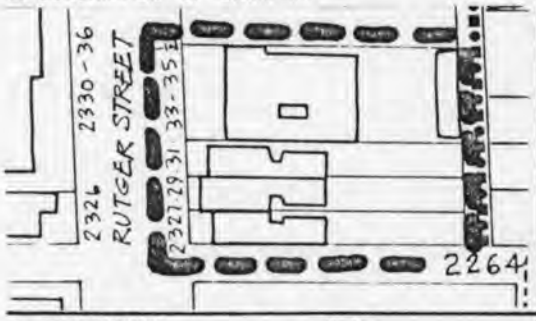

9. COORDINATES UTM
LAT
LONG

10. SITE ( ) STRUCTURE ( ) BUILDING (X) OBJECT ( )

11. ON NATIONAL REGISTER? YES (X) NO ( )

12. IS IT ELIGIBLE? YES ( ) NO ( )

13. PART OF ESTAB. HIST. DISTRICT? YES (X) NO ( )

14. DISTRICT POTENTIAL? YES ( ) NO ( )

15. NAME OF ESTABLISHED DISTRICT
Lafayette Square Hist. Dist.

16. THEMATIC CATEGORY N/A

17. DATE(S) OR PERIOD
1895, 1897

18. STYLE OR DESIGN Romanesque or vernacular classicism

19. ARCHITECT OR ENGINEER
unknown

20. CONTRACTOR OR BUILDER
Edward Pipe, J.T. Donovan

21. ORIGINAL USE, IF APPARENT
dwelling - multi-family

22. PRESENT USE
vacant

23. OWNERSHIP PUBLIC ( ) PRIVATE (XX)

24. OWNER'S NAME AND ADDRESS IF KNOWN
Delaney Const. Co.
1128 S. 18yh Street
St. Louis, Mo. 63104

25. OPEN TO PUBLIC? YES ( ) NO (XX)

26. LOCAL CONTACT PERSON OR ORGANIZATION
Landmarks Assoc. St. Louis

27. OTHER SURVEYS IN WHICH INCLUDED

28. NO. OF STORIES 2

29. BASEMENT? YES (XX) NO ( )

30. FOUNDATION MATERIAL
stone

31. WALL CONSTRUCTION
masonry bearing

32. ROOF TYPE AND MATERIAL
flat

33. NO. OF BAYS FRONT 6 each SIDE

34. WALL TREATMENT
red brick w/yellow

35. PLAN SHAPE rectangular

36. CHANGES (EXPLAIN IN NO. 42) ADDITION ( ) ALTERED ( ) MOVED ( )

37. CONDITION
INTERIOR unknown
EXTERIOR good

38. PRESERVATION UNDERWAY? YES (XX) NO ( )

39. ENDANGERED? BY WHAT? YES ( ) NO (X)

40. VISIBLE FROM PUBLIC ROAD? YES (XX) NO ( )

41. DISTANCE FROM AND FRONTAGE ON ROAD

42. FURTHER DESCRIPTION OF IMPORTANT FEATURES
Two adjacent two-story, six-bay buildings with yellow brick facades feature round-headed door openings on the lower stories, and round-headed window openings in the center bay of each structure on the second story. West building embellished with frieze of geometric brick work, rosette panels and egg-and-dart moulding, (cont.)

31 A

43. HISTORY AND SIGNIFICANCE
Mary Ellen Pipe, widow of John Pipe, bought lots 17 and 18 of William Humphrey's subdivision in September of 1895, paying $2000. The next month she borrowed $6500 against the property, and in November was issued a building permit for 2327-31 Rutger. The Pipe family lived for the most part on Slattery in the near north side, but William C. Pipe lived here. His brother George W. Pipe was the supervising architect for the Police Department, and was likely to have provided the design ~~of this apartment structure. Another brother, Edward C. Pipe, may~~ (cont.)

44. DESCRIPTION OF ENVIRONMENT AND OUTBUILDINGS

45. SOURCES OF INFORMATION nomination form 9/83 - Esley Hamilton
city records and directories, maps, and site visit

46. PREPARED BY Barbara Lang

47. ORGANIZATION Landmarks Assoc.

48. DATE 1/85

49. REVISION DATE(S)

RETURN THIS FORM WHEN COMPLETED TO: OFFICE OF HISTORIC PRESERVATION
P.O. BOX 176
JEFFERSON CITY, MISSOURI 65102
PH. 314-751-4096

IF ADDITIONAL SPACE IS NEEDED, ATTACH SEPARATE SHEET(S) TO THIS FORM

1. NO. 2. COUNTY 4. PRESENT LOCAL NAME(S) OR DESIGNATION(S) 6. TOWNSHIP RANGE SECTION

2327-31 and 2333-35 Rutger Street cont.

42. Further Description of Important Features:

... capped by a metal cornice and raised parapet. East (1985) structure features similar but more ornamental detailing. The center bay breaks forward and is distinguished by a pedimented parapet with a fan-shaped ornament of radiating brick and small corner turrelles. The outer bays feature bay windows under denticulated cornices. These windows are flanked by panels formed of brick moulding in the egg-and-dart pattern.

43. History and Significance:

.... may have been the contractor. Lots 15 and 16 had been the property of Joseph P. Donovan, owner of Fidelity Real Estate, since the 1880's, but in December of 1897, when he was arranging to build om them, he briefly transferred the title for four months to Thomas Higgins. Mrs. Pipe sold her property in 1897, and Donovan his in 1900.

31 B

MISSOURI OFFICE OF HISTORIC PRESERVATION

ARCHITECTURAL/HISTORIC INVENTORY SURVEY FORM SLC-AS-007-458

1. NO. 52

2. COUNTY N/A

3. LOCATION OF NEGATIVES Landmarks Assoc.

4. PRESENT LOCAL NAME(S) OR DESIGNATION(S) 2330 - 2336 Rutger Street

5. OTHER NAME(S)

6. SPECIFIC LEGAL LOCATION
TOWNSHIP _____ RANGE _____ SECTION _____
IF CITY OR TOWN, STREET ADDRESS 2330-36 Rutger Street

7. CITY OR TOWN St. Louis IF RURAL, VICINITY

8. DESCRIPTION OF LOCATION

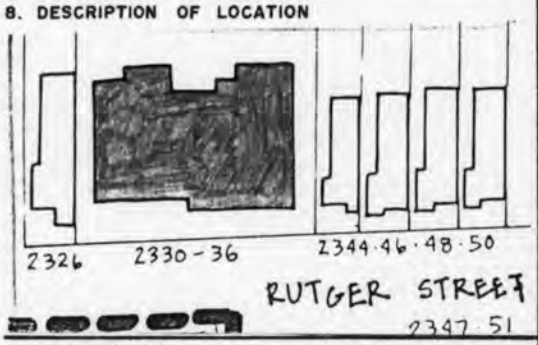

9. COORDINATES UTM
LAT
LONG

10. SITE ( ) STRUCTURE ( ) BUILDING (XX) OBJECT ( )

11. ON NATIONAL REGISTER? YES ( ) NO (XX)

12. IS IT ELIGIBLE? YES ( ) NO (XX)

13. PART OF ESTAB. HIST. DISTRICT? YES (XX) NO ( )

14. DISTRICT POTENTIAL? YES ( ) NO ( )

15. NAME OF ESTABLISHED DISTRICT
Lafayette Square Historic District

16. THEMATIC CATEGORY N/A (non-contributing)

17. DATE(S) OR PERIOD circa 1984

18. STYLE OR DESIGN revival

19. ARCHITECT OR ENGINEER unknown

20. CONTRACTOR OR BUILDER unknown

21. ORIGINAL USE, IF APPARENT dwelling - multi family

22. PRESENT USE same

23. OWNERSHIP PUBLIC ( ) PRIVATE (X)

24. OWNER'S NAME AND ADDRESS IF KNOWN

25. OPEN TO PUBLIC? YES ( ) NO (X)

26. LOCAL CONTACT PERSON OR ORGANIZATION Landmarks Assoc. of St. Louis

27. OTHER SURVEYS IN WHICH INCLUDED

28. NO. OF STORIES 2

29. BASEMENT? YES (XX) NO ( )

30. FOUNDATION MATERIAL concrete

31. WALL CONSTRUCTION frame

32. ROOF TYPE AND MATERIAL

33. NO. OF BAYS FRONT SIDE

34. WALL TREATMENT red brick

35. PLAN SHAPE rectangular

36. CHANGES (EXPLAIN IN NO. 42) ADDITION ( ) ALTERED ( ) MOVED ( )

37. CONDITION INTERIOR unknown EXTERIOR good

38. PRESERVATION UNDERWAY? YES (X) NO ( )

39. ENDANGERED? BY WHAT? YES ( ) NO (X)

40. VISIBLE FROM PUBLIC ROAD? YES (X) NO ( )

41. DISTANCE FROM AND FRONTAGE ON ROAD

42. FURTHER DESCRIPTION OF IMPORTANT FEATURES

PHOTO MUST BE PROVIDED

43. HISTORY AND SIGNIFICANCE

44. DESCRIPTION OF ENVIRONMENT AND OUTBUILDINGS

45. SOURCES OF INFORMATION
site visit

46. PREPARED BY Barbara Lang

47. ORGANIZATION Landmarks Assoc.

48. DATE 1/85

49. REVISION DATE(S)

RETURN THIS FORM WHEN COMPLETED TO: OFFICE OF HISTORIC PRESERVATION
P.O. BOX 176
JEFFERSON CITY, MISSOURI 65102
PH. 314-751-4096

IF ADDITIONAL SPACE IS NEEDED, ATTACH SEPARATE SHEET(S) TO THIS FORM

1. NO. 2. COUNTY 4. PRESENT LOCAL NAME(S) OR DESIGNATION(S) 5. OTHER NAME(S) 6. TOWNSHIP RANGE SECTION

MISSOURI OFFICE OF HISTORIC PRESERVATION

ARCHITECTURAL/HISTORIC INVENTORY SURVEY FORM SLC-AS-007-459

1. NO. 35

2. COUNTY N/A

3. LOCATION NEGATIVES Landmarks Assoc.

4. PRESENT LOCAL NAME(S) OR DESIGNATION(S)
2344-2350 Rutger Street

5. OTHER NAME(S)
2344, 2346 2A 2348-2350 -01B

6. SPECIFIC LEGAL LOCATION
TOWNSHIP _____ RANGE _____ SECTION _____
IF CITY OR TOWN, STREET ADDRESS
2344-50 Rutger Street

7. CITY OR TOWN St. Louis IF RURAL, VICINITY

8. DESCRIPTION OF LOCATION

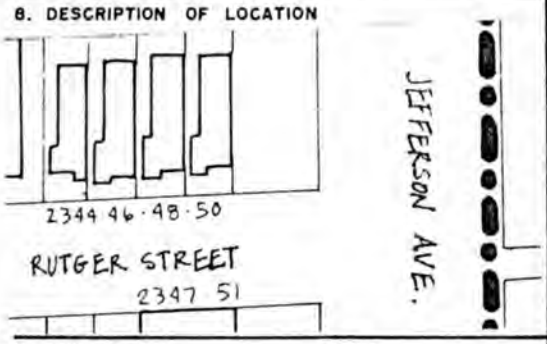

9. COORDINATES UTM
LAT
LONG

10. SITE ( ) STRUCTURE ( ) BUILDING (XX) OBJECT ( )

11. ON NATIONAL REGISTER? YES ( ) NO (X)

12. IS IT ELIGIBLE? YES (XX) NO ( )

13. PART OF ESTAB. HIST. DISTRICT? YES (X) NO ( )

14. DISTRICT POTENTIAL? YES ( ) NO ( )

15. NAME OF ESTABLISHED DISTRICT
Lafayette Square Hist. Dist.

16. THEMATIC CATEGORY N/A

17. DATE(S) OR PERIOD circa 1886-1888

18. STYLE OR DESIGN Italianate 42 19

19. ARCHITECT OR ENGINEER unknown 40 52

20. CONTRACTOR OR BUILDER William J. Bewig

21. ORIGINAL USE, IF APPARENT dwelling- multi-family

22. PRESENT USE dwelling- multi-family

23. OWNERSHIP PUBLIC ( ) PRIVATE (XX)

24. OWNER'S NAME AND ADDRESS IF KNOWN

25. OPEN TO PUBLIC? YES ( ) NO (X)

26. LOCAL CONTACT PERSON OR ORGANIZATION Landmarks Assoc. St. Louis

27. OTHER SURVEYS IN WHICH INCLUDED

28. NO. OF STORIES 2

29. BASEMENT? YES (XX) NO ( )

30. FOUNDATION MATERIAL stone

31. WALL CONSTRUCTION masonry bearing

32. ROOF TYPE AND MATERIAL flat

33. NO. OF BAYS FRONT 3 SIDE

34. WALL TREATMENT red brick

35. PLAN SHAPE rectangular

36. CHANGES (EXPLAIN IN NO. 42) ADDITION ( ) ALTERED (XX) MOVED ( )

37. CONDITION INTERIOR unknown EXTERIOR good/fair

38. PRESERVATION UNDERWAY? YES (XX) NO ( )

39. ENDANGERED? BY WHAT? YES ( ) NO (X)

40. VISIBLE FROM PUBLIC ROAD? YES (XX) NO ( )

41. DISTANCE FROM AND FRONTAGE ON ROAD

42. FURTHER DESCRIPTION OF IMPORTANT FEATURES

Row of four virtually identical residences; 2346 and 2348 share entrance bay. Two-story, two-bay with entrance bay attached Italianate-style residences feature segmentally arched windows with carved stone lions' face keystones, pierced wood infill panels above rectangular sash windows, stone sills and sill brackets, and enriched wood bracketed cornice. (Cornice partially removed from 2344 Rutger.)

35A

43. HISTORY AND SIGNIFICANCE

This row of four Italianate townhouse residences was constructed between 1886 (2350,2348,2346) and 1888 (2344) by German-born bricklayer William J. Bewig.

35 B

35 C

44. DESCRIPTION OF ENVIRONMENT AND OUTBUILDINGS

45. SOURCES OF INFORMATION
city record and directories, maps, and site visit

46. PREPARED BY Barbara Lang

47. ORGANIZATION Landmarks Assoc.

48. DATE 1/85

49. REVISION DATE(S)

RETURN THIS FORM WHEN COMPLETED TO: OFFICE OF HISTORIC PRESERVATION
P.O. BOX 176
JEFFERSON CITY, MISSOURI 65102
PH. 314-751-4096

IF ADDITIONAL SPACE IS NEEDED, ATTACH SEPARATE SHEET(S) TO THIS FORM

1. NO. 2. COUNTY 4. PRESENT LOCAL NAME(S) OR DESIGNATION(S) 6. TOWNSHIP RANGE SECTION

MISSOURI OFFICE OF HISTORIC PRESERVATION

ARCHITECTURAL/HISTORIC INVENTORY SURVEY FORM SLC-PS-007-460

1. NO. 32

2. COUNTY N/A

3. LOCATION OF NEGATIVES Landmarks Assoc.

4. PRESENT LOCAL NAME(S) OR DESIGNATION(S)
2347-51 Rutger Street

5. OTHER NAME(S)

6. SPECIFIC LEGAL LOCATION
TOWNSHIP _____ RANGE _____ SECTION _____
IF CITY OR TOWN, STREET ADDRESS
2347-51 Rutger Street

7. CITY OR TOWN St. Louis IF RURAL, VICINITY

8. DESCRIPTION OF LOCATION

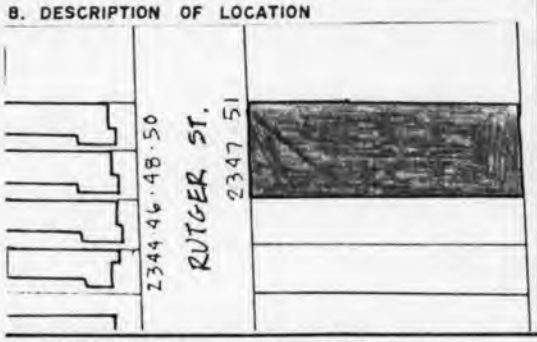

9. COORDINATES UTM
LAT
LONG

10. SITE ( ) STRUCTURE ( )
BUILDING (XX) OBJECT ( )

11. ON NATIONAL REGISTER? YES ( ) NO (XX)

12. IS IT ELIGIBLE? YES ( ) NO (XX)

13. PART OF ESTAB. HIST. DISTRICT? YES (XX) NO ( )

14. DISTRICT POTENTIAL? YES ( ) NO ( )

15. NAME OF ESTABLISHED DISTRICT
Lafayette Square Hist. Dist.

16. THEMATIC CATEGORY
non-contributing

17. DATE(S) OR PERIOD
(contemporary)

18. STYLE OR DESIGN
industrial

19. ARCHITECT OR ENGINEER
unknown

20. CONTRACTOR OR BUILDER
unknown

21. ORIGINAL USE, IF APPARENT
industrial (garage)

22. PRESENT USE
vacant

23. OWNERSHIP PUBLIC ( ) PRIVATE (X)

24. OWNER'S NAME AND ADDRESS IF KNOWN

25. OPEN TO PUBLIC? YES ( ) NO (X)

26. LOCAL CONTACT PERSON OR ORGANIZATION
Landmarks Assoc. St. Louis

27. OTHER SURVEYS IN WHICH INCLUDED

28. NO. OF STORIES 1

29. BASEMENT? YES ( ) NO (X)

30. FOUNDATION MATERIAL
concrete

31. WALL CONSTRUCTION
masonry bearing

32. ROOF TYPE AND MATERIAL
flat

33. NO. OF BAYS
FRONT 3 SIDE

34. WALL TREATMENT
red brick

35. PLAN SHAPE rectangular

36. CHANGES (EXPLAIN IN NO. 42) ADDITION (XX) ALTERED ( ) MOVED ( )

37. CONDITION
INTERIOR unknown
EXTERIOR good

38. PRESERVATION UNDERWAY? YES ( ) NO (XX)

39. ENDANGERED? BY WHAT? YES ( ) NO (XX)

40. VISIBLE FROM PUBLIC ROAD? YES (XX) NO ( )

41. DISTANCE FROM AND FRONTAGE ON ROAD

42. FURTHER DESCRIPTION OF IMPORTANT FEATURES
Large red brick addition at rear of structure.

43. HISTORY AND SIGNIFICANCE

44. DESCRIPTION OF ENVIRONMENT AND OUTBUILDINGS

45. SOURCES OF INFORMATION
site visit

46. PREPARED BY
Barbara Lang

47. ORGANIZATION
Landmarks Assoc.

48. DATE 1/85

49. REVISION DATE(S)

RETURN THIS FORM WHEN COMPLETED TO: OFFICE OF HISTORIC PRESERVATION
P.O. BOX 176
JEFFERSON CITY, MISSOURI 65102
PH. 314-751-4096

IF ADDITIONAL SPACE IS NEEDED, ATTACH SEPARATE SHEET(S) TO THIS FORM

1. NO. 2. COUNTY 4. PRESENT LOCAL NAME(S) OR DESIGNATION(S) 5. OTHER NAME(S) 6. TOWNSHIP RANGE SECTION

MISSOURI OFFICE OF HISTORIC PRESERVATION

ARCHITECTURAL/HISTORIC INVENTORY SURVEY FORM SLC-AS-007-461

1. NO. 431

2. COUNTY N/A

3. LOCATION OF NEGATIVES Landmarks Assoc.

4. PRESENT LOCAL NAME(S) OR DESIGNATION(S) 1718 Simpson Place

5. OTHER NAME(S)

6. SPECIFIC LEGAL LOCATION
TOWNSHIP _____ RANGE _____ SECTION _____
IF CITY OR TOWN, STREET ADDRESS
1718 Simpson Place

7. CITY OR TOWN IF RURAL, VICINITY
St. Louis

8. DESCRIPTION OF LOCATION

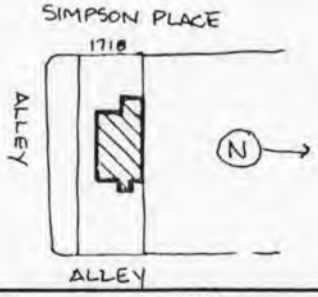

9. COORDINATES UTM
LAT
LONG

10. SITE ( ) STRUCTURE ( )
BUILDING (X) OBJECT ( )

11. ON NATIONAL REGISTER? YES (X) NO ( )

12. IS IT ELIGIBLE? YES ( ) NO ( )

13. PART OF ESTAB. HIST. DISTRICT? YES (X) NO ( )

14. DISTRICT POTENTIAL? YES ( ) NO ( )

15. NAME OF ESTABLISHED DISTRICT
Lafayette Square Historic Dist.

16. THEMATIC CATEGORY N/A

17. DATE(S) OR PERIOD ?

18. STYLE OR DESIGN Late Greek Revival 49

19. ARCHITECT OR ENGINEER unknown

20. CONTRACTOR OR BUILDER unknown

21. ORIGINAL USE, IF APPARENT single family residence

22. PRESENT USE single family residence porch CB

23. OWNERSHIP PUBLIC ( ) PRIVATE (X)

24. OWNER'S NAME AND ADDRESS IF KNOWN
unknown

25. OPEN TO PUBLIC? YES ( ) NO (X)

26. LOCAL CONTACT PERSON OR ORGANIZATION
Landmarks Assoc. of St. Louis

27. OTHER SURVEYS IN WHICH INCLUDED

28. NO. OF STORIES 2½

29. BASEMENT? YES (X) NO ( )

30. FOUNDATION MATERIAL brick (?)

31. WALL CONSTRUCTION masonry bearing

32. ROOF TYPE AND MATERIAL hipped-asphalt shingled HP 63 DR

33. NO. OF BAYS where 20
FRONT 2 SIDE 2

34. WALL TREATMENT red brick

35. PLAN SHAPE rectangular

36. CHANGES (EXPLAIN IN NO. 42) ADDITION ( ) ALTERED ( ) MOVED ( )

37. CONDITION
INTERIOR unknown
EXTERIOR good

38. PRESERVATION UNDERWAY? YES ( ) NO (X)

39. ENDANGERED? BY WHAT? YES ( ) NO (X)

40. VISIBLE FROM PUBLIC ROAD? YES (X) NO ( )

41. DISTANCE FROM AND FRONTAGE ON ROAD

42. FURTHER DESCRIPTION OF IMPORTANT FEATURES

43. HISTORY AND SIGNIFICANCE

44. DESCRIPTION OF ENVIRONMENT AND OUTBUILDINGS

45. SOURCES OF INFORMATION

46. PREPARED BY
Ilana Feitlowitz

47. ORGANIZATION
Landmarks Association

48. DATE

49. REVISION DATE(S)

1. NO. 2. COUNTY 4. PRESENT LOCAL NAME(S) OR DESIGNATION(S) 5. OTHER NAME(S) 6. TOWNSHIP RANGE SECTION

RETURN THIS FORM WHEN COMPLETED TO: OFFICE OF HISTORIC PRESERVATION
P.O. BOX 176
JEFFERSON CITY, MISSOURI 65102
PH. 314-751-4096

IF ADDITIONAL SPACE IS NEEDED, ATTACH SEPARATE SHEET(S) TO THIS FORM

MISSOURI OFFICE OF HISTORIC PRESERVATION

ARCHITECTURAL/HISTORIC INVENTORY SURVEY FORM

SLC-PS-007-2162

1. NO. 432

2. COUNTY N/A

3. LOCATION OF NEGATIVES Landmarks Assoc.

4. PRESENT LOCAL NAME(S) OR DESIGNATION(S) 1719-21 Simpson Place

5. OTHER NAME(S)

6. SPECIFIC LEGAL LOCATION
TOWNSHIP _____ RANGE _____ SECTION _____
IF CITY OR TOWN, STREET ADDRESS
1719-21 Simpson Place

7. CITY OR TOWN St. Louis IF RURAL, VICINITY

8. DESCRIPTION OF LOCATION

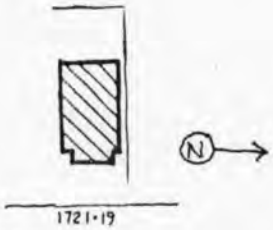

9. COORDINATES UTM
LAT
LONG

10. SITE ( ) STRUCTURE ( ) BUILDING (X) OBJECT ( )

11. ON NATIONAL REGISTER? YES (X) NO ( )

12. IS IT ELIGIBLE? YES ( ) NO ( )

13. PART OF ESTAB. HIST. DISTRICT? YES (X) NO ( )

14. DISTRICT POTENTIAL? YES ( ) NO ( )

15. NAME OF ESTABLISHED DISTRICT
Lafayette Square Historic District

16. THEMATIC CATEGORY N/A

17. DATE(S) OR PERIOD 1926

18. STYLE OR DESIGN Craftsman 53

19. ARCHITECT OR ENGINEER unknown

20. CONTRACTOR OR BUILDER J. C. Lamping

21. ORIGINAL USE, IF APPARENT Four family flats

22. PRESENT USE Four family flats PNR CB DR

23. OWNERSHIP PUBLIC ( ) PRIVATE (X)

24. OWNER'S NAME AND ADDRESS IF KNOWN
unknown

25. OPEN TO PUBLIC? YES ( ) NO (X)

26. LOCAL CONTACT PERSON OR ORGANIZATION
Landmarks Assoc. of St. Louis

27. OTHER SURVEYS IN WHICH INCLUDED

28. NO. OF STORIES 2

29. BASEMENT? YES (X) NO ( )

30. FOUNDATION MATERIAL brick

31. WALL CONSTRUCTION masonry bearing

32. ROOF TYPE AND MATERIAL flat roof w/ false hipped w/centered gabled CB Ft

33. NO. OF BAYS FRONT 3 SIDE 4 Alley 30 DR

34. WALL TREATMENT red brick

35. PLAN SHAPE rectangular

36. CHANGES (EXPLAIN IN NO. 42) ADDITION ( ) ALTERED ( ) MOVED ( )

37. CONDITION INTERIOR unknown EXTERIOR good

38. PRESERVATION UNDERWAY? YES ( ) NO (X)

39. ENDANGERED? BY WHAT? YES ( ) NO (X)

40. VISIBLE FROM PUBLIC ROAD? YES (X) NO ( )

41. DISTANCE FROM AND FRONTAGE ON ROAD

42. FURTHER DESCRIPTION OF IMPORTANT FEATURES

43. HISTORY AND SIGNIFICANCE

44. DESCRIPTION OF ENVIRONMENT AND OUTBUILDINGS

45. SOURCES OF INFORMATION

46. PREPARED BY Ilana Feitlowitz

47. ORGANIZATION Landmarks Association

48. DATE

49. REVISION DATE(S)

RETURN THIS FORM WHEN COMPLETED TO: OFFICE OF HISTORIC PRESERVATION
P.O. BOX 176
JEFFERSON CITY, MISSOURI 65102
PH. 314-751-4096

IF ADDITIONAL SPACE IS NEEDED, ATTACH SEPARATE SHEET(S) TO THIS FORM

1. NO. 2. COUNTY 4. PRESENT LOCAL NAME(S) OR DESIGNATION(S) 5. OTHER NAME(S) 6. TOWNSHIP RANGE SECTION

MISSOURI OFFICE OF HISTORIC PRESERVATION

ARCHITECTURAL/HISTORIC INVENTORY SURVEY FORM

SLC-AS-007-463

1. NO. 433

2. COUNTY N/A

3. LOCATION NEGATIVES Landmarks Assoc.

4. PRESENT LOCAL NAME(S) OR DESIGNATION(S) 1723 Simpson Place

5. OTHER NAME(S)

6. SPECIFIC LEGAL LOCATION
TOWNSHIP _____ RANGE _____ SECTION _____
IF CITY OR TOWN, STREET ADDRESS 1723 Simpson Place

7. CITY OR TOWN St. Louis IF RURAL, VICINITY

8. DESCRIPTION OF LOCATION

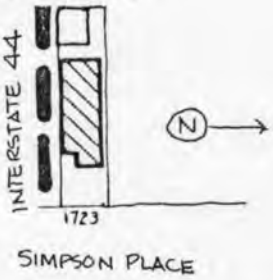

9. COORDINATES UTM
LAT
LONG

10. SITE ( ) STRUCTURE ( ) BUILDING (X) OBJECT ( )

11. ON NATIONAL REGISTER? YES (X) NO ( )

12. IS IT ELIGIBLE? YES ( ) NO ( )

13. PART OF ESTAB. HIST. DISTRICT? YES (X) NO ( )

14. DISTRICT POTENTIAL? YES ( ) NO ( )

15. NAME OF ESTABLISHED DISTRICT Lafayette Square Historic Distric

16. THEMATIC CATEGORY N/A

17. DATE(S) OR PERIOD 1936

18. STYLE OR DESIGN ~~65~~ Craftsman 52

19. ARCHITECT OR ENGINEER unknown

20. CONTRACTOR OR BUILDER J. C. Lamping

21. ORIGINAL USE, IF APPARENT Two family flat

22. PRESENT USE Two family flat OB DK AW

23. OWNERSHIP PUBLIC ( ) PRIVATE (X)

24. OWNER'S NAME AND ADDRESS IF KNOWN unknown

25. OPEN TO PUBLIC? YES ( ) NO (X)

26. LOCAL CONTACT PERSON OR ORGANIZATION Landmarks Assoc. of St. Louis

27. OTHER SURVEYS IN WHICH INCLUDED

28. NO. OF STORIES 2

29. BASEMENT? YES (X) NO ( )

30. FOUNDATION MATERIAL brick

31. WALL CONSTRUCTION Masonry bearing

32. ROOF TYPE AND MATERIAL flat w/ false hip front GB 70 Ft 99

33. NO. OF BAYS FRONT 4 SIDE 4

34. WALL TREATMENT red brick

35. PLAN SHAPE rectangular

36. CHANGES (EXPLAIN IN NO. 42) ADDITION ( ) ALTERED ( ) MOVED ( )

37. CONDITION INTERIOR unknown EXTERIOR good

38. PRESERVATION UNDERWAY? YES ( ) NO (X)

39. ENDANGERED? BY WHAT? YES ( ) NO (X)

40. VISIBLE FROM PUBLIC ROAD? YES (X) NO ( )

41. DISTANCE FROM AND FRONTAGE ON ROAD

42. FURTHER DESCRIPTION OF IMPORTANT FEATURES

43. HISTORY AND SIGNIFICANCE

44. DESCRIPTION OF ENVIRONMENT AND OUTBUILDINGS

45. SOURCES OF INFORMATION

46. PREPARED BY Ilana Feitlowitz

47. ORGANIZATION Landmarks Association

48. DATE

49. REVISION DATE(S)

RETURN THIS FORM WHEN COMPLETED TO: OFFICE OF HISTORIC PRESERVATION
P.O. BOX 176
JEFFERSON CITY, MISSOURI 65102
PH. 314-751-4096

IF ADDITIONAL SPACE IS NEEDED, ATTACH SEPARATE SHEET(S) TO THIS FORM

1. NO. 2. COUNTY 4. PRESENT LOCAL NAME(S) OR DESIGNATION(S) 5. OTHER NAME(S) 6. TOWNSHIP RANGE SECTION

MISSOURI OFFICE OF HISTORIC PRESERVATION
ARCHITECTURAL/HISTORIC INVENTORY SURVEY FORM SLC-AS-007-464

NO. 184

4. PRESENT LOCAL NAME(S) OR DESIGNATION(S): 1011-1013 S. 18th Street

COUNTY: N/A

5. OTHER NAME(S):

LOCATION OF NEGATIVES: Landmarks Assoc.

SPECIFIC LEGAL LOCATION
TOWNSHIP _____ RANGE _____ SECTION _____

IF CITY OR TOWN, STREET ADDRESS: 1011-1013 S. 18th Street

CITY OR TOWN: St. Louis IF RURAL, VICINITY

DESCRIPTION OF LOCATION

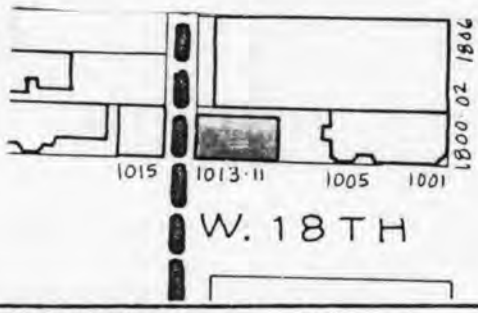

COORDINATES: UTM
LAT
LONG

10. SITE ( ) STRUCTURE ( ) BUILDING (XX) OBJECT ( )

11. ON NATIONAL REGISTER? YES ( ) NO (XX)

12. IS IT ELIGIBLE? YES ( ) NO ( )

13. PART OF ESTAB. HIST. DISTRICT? YES ( ) NO (XX)

14. DISTRICT POTENTIAL? YES ( ) NO ( )

15. NAME OF ESTABLISHED DISTRICT

16. THEMATIC CATEGORY: N/A

17. DATE(S) OR PERIOD: circa 1910 alt 1946

18. STYLE OR DESIGN: 20th century commercial

19. ARCHITECT OR ENGINEER: unknown

20. CONTRACTOR OR BUILDER: unknown

21. ORIGINAL USE, IF APPARENT: commercial ODE

22. PRESENT USE: vacant

23. OWNERSHIP: PUBLIC ( ) PRIVATE (XX)

24. OWNER'S NAME AND ADDRESS IF KNOWN

25. OPEN TO PUBLIC? YES ( ) NO (XX)

26. LOCAL CONTACT PERSON OR ORGANIZATION: Landmarks Assoc. of St. Louis

27. OTHER SURVEYS IN WHICH INCLUDED

28. NO. OF STORIES: 2

29. BASEMENT? YES (XX) NO ( )

30. FOUNDATION MATERIAL: stone

31. WALL CONSTRUCTION: masonry bearing

32. ROOF TYPE AND MATERIAL: flat PR

33. NO. OF BAYS FRONT 5 SIDE 30

34. WALL TREATMENT: red brick

35. PLAN SHAPE: rectangular

36. CHANGES (EXPLAIN IN NO. 42) ADDITION ( ) ALTERED ( ) MOVED ( )

37. CONDITION INTERIOR: unknown EXTERIOR: good

38. PRESERVATION UNDERWAY? YES ( ) NO (XX)

39. ENDANGERED? BY WHAT? YES ( ) NO (XX)

40. VISIBLE FROM PUBLIC ROAD? YES (XX) NO ( )

41. DISTANCE FROM AND FRONTAGE ON ROAD

42. FURTHER DESCRIPTION OF IMPORTANT FEATURES

Lower story of this twentieth century commercial structure has been significantly altered or boarded. Upper story employs rectangular windows with stone sills, and stepped parapet.

43. HISTORY AND SIGNIFICANCE

This structure was constructed about 1910, and an addition to the structure was made in 1946.

44. DESCRIPTION OF ENVIRONMENT AND OUTBUILDINGS

45. SOURCES OF INFORMATION

city records and directories, maps, and site visit

46. PREPARED BY: Barbara Lang

47. ORGANIZATION: Landmarks Assoc.

48. DATE: 1/85

49. REVISION DATE(S): -

RETURN THIS FORM WHEN COMPLETED TO: OFFICE OF HISTORIC PRESERVATION
P.O. BOX 176
JEFFERSON CITY, MISSOURI 65102

IF ADDITIONAL SPACE IS NEEDED, ATTACH SEPARATE SHEET(S) TO THIS FORM

1. NO. 2. COUNTY 4. PRESENT LOCAL NAME(S) OR DESIGNATION(S) 5. OTHER NAME(S) 6. TOWNSHIP RANGE SECTION

MISSOURI OFFICE OF HISTORIC PRESERVATION

ARCHITECTURAL/HISTORIC INVENTORY SURVEY FORM SLC-AS-007-4165

NO. 186

COUNTY N/A

LOCATION OF NEGATIVES Landmarks Assoc.

4. PRESENT LOCAL NAME(S) OR DESIGNATION(S): 1015 S. 18th Street

5. OTHER NAME(S):

SPECIFIC LEGAL LOCATION
TOWNSHIP _____ RANGE _____ SECTION _____

IF CITY OR TOWN, STREET ADDRESS: 1015 S. 18th Street

CITY OR TOWN: St. Louis IF RURAL, VICINITY:

1. DESCRIPTION OF LOCATION

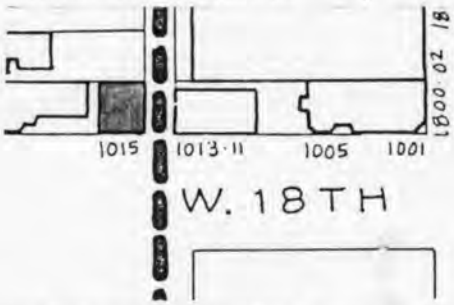

3. COORDINATES UTM
LAT
LONG

10. SITE ( ) STRUCTURE ( ) BUILDING (XX) OBJECT ( )

11. ON NATIONAL REGISTER? YES (XX) NO ( )

12. IS IT ELIGIBLE? YES ( ) NO ( )

13. PART OF ESTAB. HIST. DISTRICT? YES (XX) NO ( )

14. DISTRICT POTENTIAL? YES ( ) NO ( )

15. NAME OF ESTABLISHED DISTRICT: Lafayette Square Historic District

16. THEMATIC CATEGORY: N/A

17. DATE(S) OR PERIOD: 1928

18. STYLE OR DESIGN: vernacular classicism 65

19. ARCHITECT OR ENGINEER: unknown

20. CONTRACTOR OR BUILDER: unknown

21. ORIGINAL USE, IF APPARENT: garage 02

22. PRESENT USE: vacant

23. OWNERSHIP: PUBLIC ( ) PRIVATE (XX)

24. OWNER'S NAME AND ADDRESS IF KNOWN:

25. OPEN TO PUBLIC? YES ( ) NO (XX)

26. LOCAL CONTACT PERSON OR ORGANIZATION: Landmarks Assoc. of St. Louis

27. OTHER SURVEYS IN WHICH INCLUDED:

28. NO. OF STORIES: 1

29. BASEMENT? YES ( ) NO (XX)

30. FOUNDATION MATERIAL: stone

31. WALL CONSTRUCTION: masonry bearing

32. ROOF TYPE AND MATERIAL: flat PR

33. NO. OF BAYS FRONT 3 SIDE

34. WALL TREATMENT: red brick

35. PLAN SHAPE: rectangular

36. CHANGES (EXPLAIN IN NO. 42): ADDITION ( ) ALTERED ( ) MOVED ( )

37. CONDITION: unknown
INTERIOR _____
EXTERIOR good

38. PRESERVATION UNDERWAY? YES ( ) NO (XX)

39. ENDANGERED? BY WHAT? YES ( ) NO (XX)

40. VISIBLE FROM PUBLIC ROAD? YES (XX) NO ( )

41. DISTANCE FROM AND FRONTAGE ON ROAD

42. FURTHER DESCRIPTION OF IMPORTANT FEATURES

This one story brick garage features central entrance flanked by two large display windows (now boarded), and a stepped parapet.

43. HISTORY AND SIGNIFICANCE

A building permit was issued for the construction of a one story garage on this site about 1928.

44. DESCRIPTION OF ENVIRONMENT AND OUTBUILDINGS

45. SOURCES OF INFORMATION

city records and directories, maps, and site visit

46. PREPARED BY: Barbara Lang

47. ORGANIZATION: Landmarks Assoc.

48. DATE: 1/85

49. REVISION DATE(S): -

RETURN THIS FORM WHEN COMPLETED TO: OFFICE OF HISTORIC PRESERVATION
P.O. BOX 176
JEFFERSON CITY, MISSOURI 65102

IF ADDITIONAL SPACE IS NEEDED, ATTACH SEPARATE SHEET(S) TO THIS FORM

1. NO. 2. COUNTY 4. PRESENT LOCAL NAME(S) OR DESIGNATION(S) 5. OTHER NAME(S) 8. TOWNSHIP RANGE SECTION

1015

MISSOURI OFFICE OF HISTORIC PRESERVATION

ARCHITECTURAL/HISTORIC INVENTORY SURVEY FORM SLC-AS-007-466

1. NO. 157

2. COUNTY N/A

3. LOCATION OF NEGATIVES Landmarks Assoc.

4. PRESENT LOCAL NAME(S) OR DESIGNATION(S) tax proj. # 1106 S. 18th MB-82-0045 201-403-014
1100-1118 S. 18th Street

5. OTHER NAME(S) 10 houses - each extend
William T. Harris row

6. SPECIFIC LEGAL LOCATION
TOWNSHIP _____ RANGE _____ SECTION _____
IF CITY OR TOWN, STREET ADDRESS
1100-18 S. 18th Street

7. CITY OR TOWN IF RURAL, VICINITY
St. Louis

8. DESCRIPTION OF LOCATION S. 18TH STREET

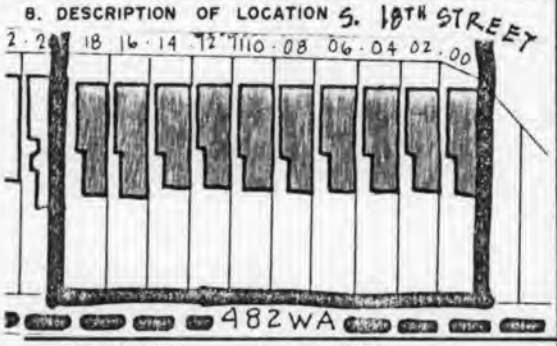

9. COORDINATES UTM
LAT
LONG

10. SITE ( ) STRUCTURE ( )
BUILDING (XX) OBJECT ( )

11. ON NATIONAL REGISTER? YES (XX) NO ( )

12. IS IT ELIGIBLE? YES ( ) NO ( )

13. PART OF ESTAB. HIST. DISTRICT? YES (XX) NO ( )

14. DISTRICT POTENTIAL? YES ( ) NO ( )

15. NAME OF ESTABLISHED DISTRICT
Lafayette Square Historic District

16. THEMATIC CATEGORY N/A

17. DATE(S) OR PERIOD
circa 1870

18. STYLE OR DESIGN
Italianate 42 19

19. ARCHITECT OR ENGINEER
unknown

20. CONTRACTOR OR BUILDER
Col. William S. Pope ?

21. ORIGINAL USE, IF APPARENT
dwelling- multi family

22. PRESENT USE
same

23. OWNERSHIP PUBLIC ( ) PRIVATE (XX)

24. OWNER'S NAME AND ADDRESS IF KNOWN

25. OPEN TO PUBLIC? YES ( ) NO (XX)

26. LOCAL CONTACT PERSON OR ORGANIZATION
Landmarks Assoc. of St. Louis

27. OTHER SURVEYS IN WHICH INCLUDED
Local Landmark

28. NO. OF STORIES 2

29. BASEMENT? YES (X) NO ( )

30. FOUNDATION MATERIAL
stone

31. WALL CONSTRUCTION
masonry bearing LB

32. ROOF TYPE AND MATERIAL
gable GB Ft PR 63 99

33. NO. OF BAYS FRONT 3 each SIDE other 20

34. WALL TREATMENT 40
brick w/stone veneer

35. PLAN SHAPE rectangular

36. CHANGES (EXPLAIN IN NO. 42) ADDITION ( ) ALTERED ( ) MOVED ( )

37. CONDITION
INTERIOR unknown
EXTERIOR good

38. PRESERVATION UNDERWAY? YES (XX) NO ( )

39. ENDANGERED? BY WHAT? YES ( ) NO (XX)

40. VISIBLE FROM PUBLIC ROAD? YES (XX) NO ( )

41. DISTANCE FROM AND FRONTAGE ON ROAD

42. FURTHER DESCRIPTION OF IMPORTANT FEATURES

Uniform row of thirteen two-story, three bay, stone faced townhouses seperated by small airshafts. The structures are identical, including uniform door, window and chimney placement, and coincidental rooflines and cornices. Bracketed wood cornices are panelled and denticulated.

PHOTO MUST BE PROVIDED

43. HISTORY AND SIGNIFICANCE

This row of thirteen structures was constructed before 1875, as the townhouses are illustrated on Compton and Dry's 1875 birds'eye view of Lafayette Square. The owner of this property at the time was Col. William S. Pope. This row of residences was subsequently named the William T. Harris row. Harris was an influential Superintendant of Schools who resided here in the 1880's.

44. DESCRIPTION OF ENVIRONMENT AND OUTBUILDINGS

45. SOURCES OF INFORMATION
city records and directories, maps, and site visit

46. PREPARED BY
Barbara Lang

47. ORGANIZATION
Landmarks Assoc.

48. DATE 1/85

49. REVISION DATE(S)

RETURN THIS FORM WHEN COMPLETED TO: OFFICE OF HISTORIC PRESERVATION
P.O. BOX 176
JEFFERSON CITY, MISSOURI 65102
PH. 314-751-4096

IF ADDITIONAL SPACE IS NEEDED, ATTACH SEPARATE SHEET(S) TO THIS FORM

1. NO. 2. COUNTY 4. PRESENT LOCAL NAME(S) OR DESIGNATION(S) 5. OTHER NAME(S) 6. TOWNSHIP RANGE SECTION

SLC-AS-009-466

157 A

1118

157 B

1116

157C

1114

157 D

1112

157 E

1110

157 F

1108

157 G

1106

157 H

1104

157 I

1102

157 J

1100

157 K

1100

MISSOURI OFFICE OF HISTORIC PRESERVATION

ARCHITECTURAL/HISTORIC INVENTORY SURVEY FORM SLC-AS-007-467

1. NO. 182

2. COUNTY

3. LOCATION OF NEGATIVES

4. PRESENT LOCAL NAME(S) OR DESIGNATION(S)

5. OTHER NAME(S)

6. SPECIFIC LEGAL LOCATION
TOWNSHIP _____ RANGE _____ SECTION _____
IF CITY OR TOWN, STREET ADDRESS
1101-03 South 18th St

7. CITY OR TOWN IF RURAL, VICINITY
St. Louis

8. DESCRIPTION OF LOCATION

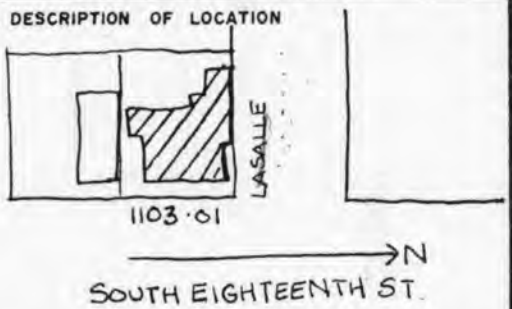

9. COORDINATES UTM
LAT
LONG

10. SITE ( ) STRUCTURE ( )
BUILDING (X) OBJECT ( )

11. ON NATIONAL REGISTER? YES ( ) NO ( )

12. IS IT ELIGIBLE? YES ( ) NO ( )

13. PART OF ESTAB. HIST. DISTRICT? YES (X) NO ( )

14. DISTRICT POTENTIAL? YES ( ) NO ( )

15. NAME OF ESTABLISHED DISTRICT
Lafayette Square (Nat'l Reg.)

16. THEMATIC CATEGORY

17. DATE(S) OR PERIOD
c.1888

18. STYLE OR DESIGN 43 53
Italianate/Mansard

19. ARCHITECT OR ENGINEER

20. CONTRACTOR OR BUILDER

21. ORIGINAL USE, IF APPARENT
D1B

22. PRESENT USE
R1R1

23. OWNERSHIP PUBLIC ( ) PRIVATE ( )

24. OWNER'S NAME AND ADDRESS IF KNOWN

25. OPEN TO PUBLIC? YES ( ) NO ( )

26. LOCAL CONTACT PERSON OR ORGANIZATION
owner

27. OTHER SURVEYS IN WHICH INCLUDED

28. NO. OF STORIES 2+ Mans

29. BASEMENT? YES (XX) NO ( )

30. FOUNDATION MATERIAL
stone

31. WALL CONSTRUCTION
masonry bearing

32. ROOF TYPE AND MATERIAL
Mansard/slate Ft DR

33. NO. OF BAYS FRONT 6 SIDE other 20 40

34. WALL TREATMENT
brick; stone front

35. PLAN SHAPE see #8

36. CHANGES (EXPLAIN IN NO. 42) ADDITION (X) ALTERED ( ) MOVED ( )

37. CONDITION
INTERIOR unknown
EXTERIOR fair

38. PRESERVATION UNDERWAY? YES ( ) NO (?)

39. ENDANGERED? BY WHAT? YES ( ) NO (X)
neglect

40. VISIBLE FROM PUBLIC ROAD? YES (X) NO ( )

41. DISTANCE FROM AND FRONTAGE ON ROAD

42. FURTHER DESCRIPTION OF IMPORTANT FEATURES

Wood cornice has pierced on brackets, dentils and molding. Entrances are grouped in two's beyond paneled reveals; doors are paneled with large glass lights. There is a full Mansard roof with four pedimented dormers with pierced work at the lintels and with dentils at the roof crest. A two story section, flat roof, at rear is an addition.

43. HISTORY AND SIGNIFICANCE

Typical example of Italianate/Mansard multi-family building.

44. DESCRIPTION OF ENVIRONMENT AND OUTBUILDINGS

45. SOURCES OF INFORMATION
City records, old maps, visit to site.

46. PREPARED BY
Debby Wafer

47. ORGANIZATION
Landmarks Assoc.

48. DATE 10/84

49. REVISION DATE(S)

RETURN THIS FORM WHEN COMPLETED TO: OFFICE OF HISTORIC PRESERVATION
P.O. BOX 176
JEFFERSON CITY, MISSOURI 65102
PH. 314-751-4096

IF ADDITIONAL SPACE IS NEEDED, ATTACH SEPARATE SHEET(S) TO THIS FORM

1. NO. 2. COUNTY 4. PRESENT LOCAL NAME(S) OR DESIGNATION(S) 5. OTHER NAME(S) 6. TOWNSHIP RANGE SECTION

MISSOURI OFFICE OF HISTORIC PRESERVATION

ARCHITECTURAL/HISTORIC INVENTORY SURVEY FORM SLC-AS-007-468

1. NO. 183

2. COUNTY

3. LOCATION OF NEGATIVES

4. PRESENT LOCAL NAME(S) OR DESIGNATION(S)

5. OTHER NAME(S)

6. SPECIFIC LEGAL LOCATION
TOWNSHIP _____ RANGE _____ SECTION _____
IF CITY OR TOWN, STREET ADDRESS
1105 So. 18th St.

7. CITY OR TOWN IF RURAL, VICINITY
St. Louis

8. DESCRIPTION OF LOCATION

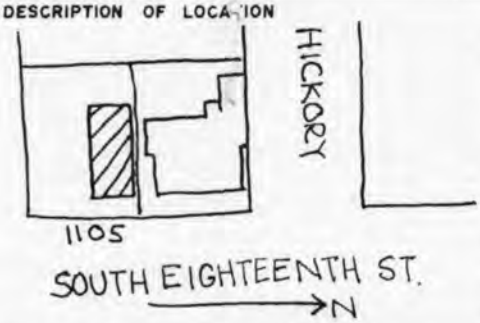

9. COORDINATES UTM
LAT
LONG

10. SITE ( ) STRUCTURE ( )
BUILDING (X) OBJECT ( )

11. ON NATIONAL REGISTER? YES ( ) NO ( )

12. IS IT ELIGIBLE? YES ( ) NO ( )

13. PART OF ESTAB. HIST. DISTRICT? YES (X) NO ( )

14. DISTRICT POTENTIAL? YES ( ) NO ( )

15. NAME OF ESTABLISHED DISTRICT
Lafayette Square (Nat'l Reg.)

16. THEMATIC CATEGORY

17. DATE(S) OR PERIOD
1894

18. STYLE OR DESIGN
col. revival 50 19

19. ARCHITECT OR ENGINEER

20. CONTRACTOR OR BUILDER

21. ORIGINAL USE, IF APPARENT
O/A

22. PRESENT USE

23. OWNERSHIP PUBLIC ( ) PRIVATE ( )

24. OWNER'S NAME AND ADDRESS IF KNOWN

25. OPEN TO PUBLIC? YES ( ) NO ( )

26. LOCAL CONTACT PERSON OR ORGANIZATION
owner

27. OTHER SURVEYS IN WHICH INCLUDED

28. NO. OF STORIES 2½

29. BASEMENT? YES (X) NO ( )

30. FOUNDATION MATERIAL
stone

31. WALL CONSTRUCTION
masonry bearing

32. ROOF TYPE AND MATERIAL
hipped/asphalt shngls

33. NO. OF BAYS FRONT 3 SIDE other 42

34. WALL TREATMENT
brick

35. PLAN SHAPE See #8

36. CHANGES (EXPLAIN IN NO. 42) ADDITION ( ) ALTERED ( ) MOVED ( )

37. CONDITION
INTERIOR unknown
EXTERIOR good

38. PRESERVATION UNDERWAY? YES (X) NO ( )

39. ENDANGERED? BY WHAT? YES ( ) NO (X)

40. VISIBLE FROM PUBLIC ROAD? YES (X) NO ( )

41. DISTANCE FROM AND FRONTAGE ON ROAD

42. FURTHER DESCRIPTION OF IMPORTANT FEATURES

Sandstone water table and sandstone facing on raised basement. Stone lintel over front entrance; entrance doors recessed.

43. HISTORY AND SIGNIFICANCE

Typical- representative example of late Victorian colonial style inspired architecture.

44. DESCRIPTION OF ENVIRONMENT AND OUTBUILDINGS

45. SOURCES OF INFORMATION

City records, old maps, visit to site.

46. PREPARED BY
Debby Wafer

47. ORGANIZATION
Landmarks Assoc.

48. DATE 10/84

49. REVISION DATE(S)

RETURN THIS FORM WHEN COMPLETED TO: OFFICE OF HISTORIC PRESERVATION
P.O. BOX 176
JEFFERSON CITY, MISSOURI 65102
PH. 314-751-4096

IF ADDITIONAL SPACE IS NEEDED, ATTACH SEPARATE SHEET(S) TO THIS FORM

1. NO. 2. COUNTY 4. PRESENT LOCAL NAME(S) OR DESIGNATION(S) 5. OTHER NAME(S) 6. TOWNSHIP RANGE SECTION

MISSOURI OFFICE OF HISTORIC PRESERVATION

ARCHITECTURAL/HISTORIC INVENTORY SURVEY FORM SLC-AS-007-469

1. NO. 172

2. COUNTY N/A

3. LOCATION OF NEGATIVES Landmarks Association

4. PRESENT LOCAL NAME(S) OR DESIGNATION(S)
1120 S. 18th Street

5. OTHER NAME(S)

6. SPECIFIC LEGAL LOCATION
TOWNSHIP _____ RANGE _____ SECTION _____
IF CITY OR TOWN, STREET ADDRESS
1120 S. 18th Street

7. CITY OR TOWN IF RURAL, VICINITY
St. Louis

8. DESCRIPTION OF LOCATION

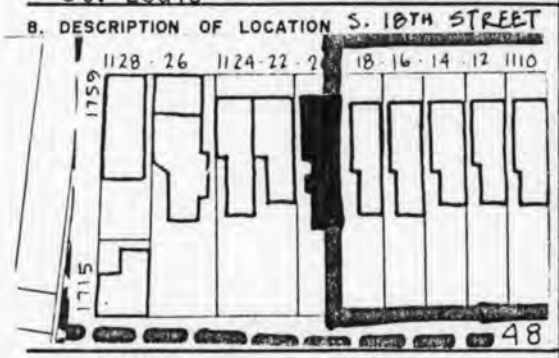

9. COORDINATES UTM
LAT
LONG

10. SITE ( ) STRUCTURE ( )
BUILDING (X) OBJECT ( )

11. ON NATIONAL REGISTER? YES (X) NO ( )

12. IS IT ELIGIBLE? YES ( ) NO ( )

13. PART OF ESTAB. HIST. DISTRICT? YES (X) NO ( )

14. DISTRICT POTENTIAL? YES ( ) NO ( )

15. NAME OF ESTABLISHED DISTRICT
Lafayette Square Hist. Dist.

16. THEMATIC CATEGORY
N/A

17. DATE(S) OR PERIOD
1883

18. STYLE OR DESIGN 42 19
vernacular classicism

19. ARCHITECT OR ENGINEER
unknown

20. CONTRACTOR OR BUILDER
unknown

21. ORIGINAL USE, IF APPARENT 01A
dwelling - single family

22. PRESENT USE R1
dwelling - single family

23. OWNERSHIP PUBLIC ( ) PRIVATE (XX)

24. OWNER'S NAME AND ADDRESS IF KNOWN

25. OPEN TO PUBLIC? YES ( ) NO (XX)

26. LOCAL CONTACT PERSON OR ORGANIZATION
Landmarks Assoc. of St. Louis

27. OTHER SURVEYS IN WHICH INCLUDED

28. NO. OF STORIES 2

29. BASEMENT? YES (XXX) NO ( )

30. FOUNDATION MATERIAL 40
stone

31. WALL CONSTRUCTION 20
masonry bearing

32. ROOF TYPE AND MATERIAL
flat

33. NO. OF BAYS OTHL
FRONT 3 SIDE 20 %

34. WALL TREATMENT 40
brick w/stone veneer

35. PLAN SHAPE
rectangualr

36. CHANGES (EXPLAIN IN NO. 42) ADDITION ( ) ALTERED ( ) MOVED ( )

37. CONDITION
INTERIOR unknown
EXTERIOR good

38. PRESERVATION UNDERWAY? YES (XX) NO ( )

39. ENDANGERED? BY WHAT? YES ( ) NO (XX)

40. VISIBLE FROM PUBLIC ROAD? YES (XX) NO ( )

41. DISTANCE FROM AND FRONTAGE ON ROAD

42. FURTHER DESCRIPTION OF IMPORTANT FEATURES

43. HISTORY AND SIGNIFICANCE

This residence was completed in 1883 for Emma Fitzgerald.

44. DESCRIPTION OF ENVIRONMENT AND OUTBUILDINGS

45. SOURCES OF INFORMATION
city records and directories, maps, and site visit

46. PREPARED BY
Barbara Lang

47. ORGANIZATION
Landmarks Assoc.

48. DATE 1/85

49. REVISION DATE(S)

RETURN THIS FORM WHEN COMPLETED TO: OFFICE OF HISTORIC PRESERVATION
P.O. BOX 176
JEFFERSON CITY, MISSOURI 65102
PH. 314-751-4096

IF ADDITIONAL SPACE IS NEEDED, ATTACH SEPARATE SHEET(S) TO THIS FORM

1. NO. 2. COUNTY 4. PRESENT LOCAL NAME(S) OR DESIGNATION(S) 5. OTHER NAME(S) 6. TOWNSHIP RANGE SECTION

MISSOURI OFFICE OF HISTORIC PRESERVATION

ARCHITECTURAL/HISTORIC INVENTORY SURVEY FORM

SLC-NS-007-470

1. NO. 174

2. COUNTY N/A

3. LOCATION OF NEGATIVES Landmarks Assoc.

4. PRESENT LOCAL NAME(S) OR DESIGNATION(S)
1122-1124 S. 18th Street

5. OTHER NAME(S)

6. SPECIFIC LEGAL LOCATION
TOWNSHIP _____ RANGE _____ SECTION _____
IF CITY OR TOWN, STREET ADDRESS
1122-1124 S. 18th Street

7. CITY OR TOWN IF RURAL, VICINITY
St. Louis

8. DESCRIPTION OF LOCATION

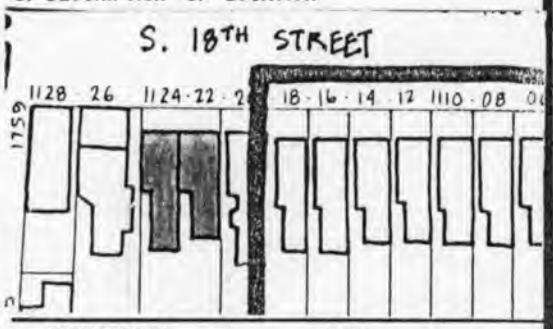

9. COORDINATES UTM
LAT
LONG

10. SITE ( ) STRUCTURE ( )
BUILDING (XX) OBJECT ( )

11. ON NATIONAL REGISTER? YES (XX) NO ( )

12. IS IT ELIGIBLE? YES ( ) NO ( )

13. PART OF ESTAB. HIST. DISTRICT? YES (XX) NO ( )

14. DISTRICT POTENTIAL? YES ( ) NO ( )

15. NAME OF ESTABLISHED DISTRICT
Lafayette Square Historic District

16. THEMATIC CATEGORY
N/A

17. DATE(S) OR PERIOD
circa 1875-76

18. STYLE OR DESIGN
Italianate 42 50

19. ARCHITECT OR ENGINEER
unknown

20. CONTRACTOR OR BUILDER
unknown

21. ORIGINAL USE, IF APPARENT
dwelling - two family 01A

22. PRESENT USE
same R1

23. OWNERSHIP PUBLIC ( ) PRIVATE (XX)

24. OWNER'S NAME AND ADDRESS IF KNOWN

25. OPEN TO PUBLIC? YES ( ) NO (XX)

26. LOCAL CONTACT PERSON OR ORGANIZATION
Landmarks Assoc. of St. Louis

27. OTHER SURVEYS IN WHICH INCLUDED

28. NO. OF STORIES 2

29. BASEMENT? YES (XX) NO ( )

30. FOUNDATION MATERIAL
stone

31. WALL CONSTRUCTION
masonry bearing

32. ROOF TYPE AND MATERIAL
gable 44 03

33. NO. OF BAYS FRONT 6 SIDE other 20

34. WALL TREATMENT
red brick 30

35. PLAN SHAPE rectangula

36. CHANGES (EXPLAIN IN NO. 42) ADDITION ( ) ALTERED ( ) MOVED ( )

37. CONDITION INTERIOR unknown EXTERIOR good

38. PRESERVATION UNDERWAY? YES (XX) NO ( )

39. ENDANGERED? BY WHAT? YES ( ) NO (XX)

40. VISIBLE FROM PUBLIC ROAD? YES (XX) NO ( )

41. DISTANCE FROM AND FRONTAGE ON ROAD

42. FURTHER DESCRIPTION OF IMPORTANT FEATURES

Two identical interconnected townhouses featuring round-arched openings on the lower story and segmentally arched windows above, in addition to bracketed cornice.

174 A

43. HISTORY AND SIGNIFICANCE

The structure at 1124 S. 18th Street most likely was constructed in 1875, and the adjacent structure shortly thereafter. 1124 S. 18th is illustrated on Compton and Dry's 1875 view of Lafayette Square.

174 B

44. DESCRIPTION OF ENVIRONMENT AND OUTBUILDINGS

45. SOURCES OF INFORMATION
city records and directories, maps, and site visit

46. PREPARED BY
Barbara Lang

47. ORGANIZATION
Landmarks Assoc.

48. DATE 1/85

49. REVISION DATE(S)

RETURN THIS FORM WHEN COMPLETED TO: OFFICE OF HISTORIC PRESERVATION
P.O. BOX 176
JEFFERSON CITY, MISSOURI 65102
PH. 314-751-4096

IF ADDITIONAL SPACE IS NEEDED, ATTACH SEPARATE SHEET(S) TO THIS FORM

1. NO. 2. COUNTY 4. PRESENT LOCAL NAME(S) OR DESIGNATION(S) 5. OTHER NAME(S) 6. TOWNSHIP RANGE SECTION

MISSOURI OFFICE OF HISTORIC PRESERVATION

ARCHITECTURAL/HISTORIC INVENTORY SURVEY FORM SLC-AS-007-4/71

1. NO. 173

2. COUNTY N/A

3. LOCATION OF NEGATIVES Landmarks Assoc.

4. PRESENT LOCAL NAME(S) OR DESIGNATION(S)
1126 S. 18th Street

5. OTHER NAME(S)

6. SPECIFIC LEGAL LOCATION
TOWNSHIP _____ RANGE _____ SECTION _____
IF CITY OR TOWN, STREET ADDRESS
1126 S. 18th Street

7. CITY OR TOWN St. Louis IF RURAL, VICINITY

8. DESCRIPTION OF LOCATION S. 18TH STREET

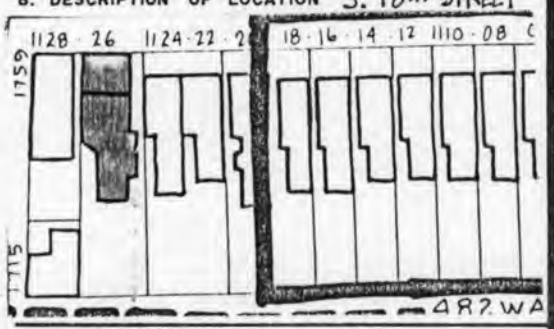

9. COORDINATES UTM
LAT
LONG

10. SITE ( ) STRUCTURE ( )
BUILDING (XX) OBJECT ( )

11. ON NATIONAL REGISTER? YES (XX) NO ( )

12. IS IT ELIGIBLE? YES ( ) NO ( )

13. PART OF ESTAB. HIST. DISTRICT? YES (XX) NO ( )

14. DISTRICT POTENTIAL? YES ( ) NO ( )

15. NAME OF ESTABLISHED DISTRICT
Lafayette Square Historic Distric

16. THEMATIC CATEGORY N/A

17. DATE(S) OR PERIOD circa 1895

18. STYLE OR DESIGN (altered) vernacular classicism 69

19. ARCHITECT OR ENGINEER unknown

20. CONTRACTOR OR BUILDER unknown

21. ORIGINAL USE, IF APPARENT commercial 02E 01A

22. PRESENT USE same R1

23. OWNERSHIP PUBLIC ( ) PRIVATE (XX)

24. OWNER'S NAME AND ADDRESS IF KNOWN

25. OPEN TO PUBLIC? YES ( ) NO (XX)

26. LOCAL CONTACT PERSON OR ORGANIZATION
Landmarks Assoc. of St. Louis

27. OTHER SURVEYS IN WHICH INCLUDED

28. NO. OF STORIES 1 & 2

29. BASEMENT? YES (XX) NO ( )

30. FOUNDATION MATERIAL stone

31. WALL CONSTRUCTION masonry bearing

32. ROOF TYPE AND MATERIAL flat Ft

33. NO. OF BAYS FRONT 2 SIDE other 20

34. WALL TREATMENT red brick 30

35. PLAN SHAPE rectangular

36. CHANGES (EXPLAIN IN NO. 42) ADDITION ( ) ALTERED ( ) MOVED ( )

37. CONDITION INTERIOR unknown EXTERIOR unknown

38. PRESERVATION UNDERWAY? YES (XX) NO ( )

39. ENDANGERED? BY WHAT? YES ( ) NO (XX)

40. VISIBLE FROM PUBLIC ROAD? YES (XX) NO ( )

41. DISTANCE FROM AND FRONTAGE ON ROAD

42. FURTHER DESCRIPTION OF IMPORTANT FEATURES

One-story altered storefront is an addition to rear two-story structure. Commercial building features recessed, round-arched entry, new garage bay and new entrance.

43. HISTORY AND SIGNIFICANCE

44. DESCRIPTION OF ENVIRONMENT AND OUTBUILDINGS

45. SOURCES OF INFORMATION
city records and directories, maps, and site visit

46. PREPARED BY Barbara Lang

47. ORGANIZATION Landmarks Assoc

48. DATE 1/85

49. REVISION DATE(S)

RETURN THIS FORM WHEN COMPLETED TO: OFFICE OF HISTORIC PRESERVATION
P.O. BOX 176
JEFFERSON CITY, MISSOURI 65102
PH. 314-751-4096

IF ADDITIONAL SPACE IS NEEDED, ATTACH SEPARATE SHEET(S) TO THIS FORM

1. NO. 2. COUNTY 4. PRESENT LOCAL NAME(S) OR DESIGNATION(S) 5. OTHER NAME(S) 6. TOWNSHIP RANGE SECTION

MISSOURI OFFICE OF HISTORIC PRESERVATION

ARCHITECTURAL/HISTORIC INVENTORY SURVEY FORM SLC A5-007-472

1. NO. 175

2. COUNTY N/A

3. LOCATION OF NEGATIVES Landmarks Assoc.

4. PRESENT LOCAL NAME(S) OR DESIGNATION(S) 1128 S. 18th Street/1759 Hickory Street

5. OTHER NAME(S) mo-84-00045 619-403-029

6. SPECIFIC LEGAL LOCATION TOWNSHIP _____ RANGE _____ SECTION _____

IF CITY OR TOWN, STREET ADDRESS 1128 S. 18th St./1759 Hickory St.

7. CITY OR TOWN St. Louis IF RURAL, VICINITY

8. DESCRIPTION OF LOCATION

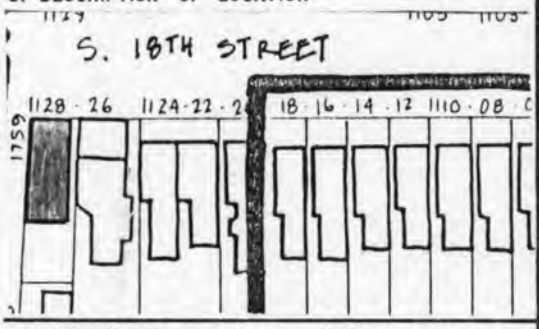

9. COORDINATES UTM

LAT

LONG

10. SITE ( ) STRUCTURE ( ) BUILDING (XX) OBJECT ( )

11. ON NATIONAL REGISTER? YES (XX) NO ( )

12. IS IT ELIGIBLE? YES ( ) NO ( )

13. PART OF ESTAB. HIST. DISTRICT? YES (XX) NO ( )

14. DISTRICT POTENTIAL? YES ( ) NO ( )

15. NAME OF ESTABLISHED DISTRICT Lafayette Square Historic District

16. THEMATIC CATEGORY N/A

17. DATE(S) OR PERIOD circa 1900

18. STYLE OR DESIGN 20th century commercial 65

19. ARCHITECT OR ENGINEER unknown

20. CONTRACTOR OR BUILDER unknown

21. ORIGINAL USE, IF APPARENT commercial OSE

22. PRESENT USE same R1 AW

23. OWNERSHIP PUBLIC ( ) PRIVATE (XX)

24. OWNER'S NAME AND ADDRESS IF KNOWN

25. OPEN TO PUBLIC? YES (XX) NO ( )

26. LOCAL CONTACT PERSON OR ORGANIZATION Landmarks Assoc. of St. Louis

27. OTHER SURVEYS IN WHICH INCLUDED

28. NO. OF STORIES 1

29. BASEMENT? YES ( ) NO (XX)

30. FOUNDATION MATERIAL stone

31. WALL CONSTRUCTION masonry bearing

32. ROOF TYPE AND MATERIAL flat PR

33. NO. OF BAYS FRONT 3 SIDE 3

34. WALL TREATMENT red brick

35. PLAN SHAPE rectangular

36. CHANGES (EXPLAIN IN NO. 42) ADDITION ( ) ALTERED ( ) MOVED ( )

37. CONDITION INTERIOR unknown EXTERIOR good

38. PRESERVATION UNDERWAY? YES (XX) NO ( )

39. ENDANGERED? BY WHAT? YES ( ) NO (XX)

40. VISIBLE FROM PUBLIC ROAD? YES (XX) NO ( )

41. DISTANCE FROM AND FRONTAGE ON ROAD

42. FURTHER DESCRIPTION OF IMPORTANT FEATURES

Recessed entrance flanked by two pair of plate glass windows.

43. HISTORY AND SIGNIFICANCE

44. DESCRIPTION OF ENVIRONMENT AND OUTBUILDINGS

45. SOURCES OF INFORMATION

city records and directories, maps, and site visit

46. PREPARED BY Barbara Lang

47. ORGANIZATION Landmarks Assoc.

48. DATE 1/85

49. REVISION DATE(S)

RETURN THIS FORM WHEN COMPLETED TO: OFFICE OF HISTORIC PRESERVATION
P.O. BOX 176
JEFFERSON CITY, MISSOURI 65102
PH. 314-751-4096

IF ADDITIONAL SPACE IS NEEDED, ATTACH SEPARATE SHEET(S) TO THIS FORM

1. NO. 2. COUNTY 4. PRESENT LOCAL NAME(S) OR DESIGNATION(S) 5. OTHER NAME(S) 6. TOWNSHIP RANGE SECTION

MISSOURI OFFICE OF HISTORIC PRESERVATION

ARCHITECTURAL/HISTORIC INVENTORY SURVEY FORM SLC-AS-007-473

1. NO. 169

2. COUNTY N/A

3. LOCATION OF NEGATIVES Landmarks Assoc.

4. PRESENT LOCAL NAME(S) OR DESIGNATION(S)
1200-02 S. 18th Street

5. OTHER NAME(S)

6. SPECIFIC LEGAL LOCATION
TOWNSHIP _____ RANGE _____ SECTION _____
IF CITY OR TOWN, STREET ADDRESS
1200-02 S. 18th Street

7. CITY OR TOWN St. Louis IF RURAL, VICINITY

8. DESCRIPTION OF LOCATION

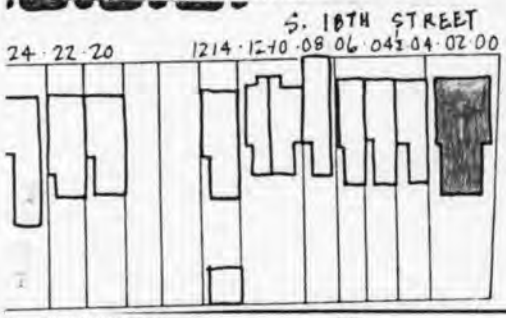

9. COORDINATES UTM
LAT
LONG

10. SITE ( ) STRUCTURE ( ) BUILDING (XX) OBJECT ( )

11. ON NATIONAL REGISTER? YES (XX) NO ( )

12. IS IT ELIGIBLE? YES ( ) NO ( )

13. PART OF ESTAB. HIST. DISTRICT? YES (XX) NO ( )

14. DISTRICT POTENTIAL? YES ( ) NO ( )

15. NAME OF ESTABLISHED DISTRICT
Lafayette Square Hist. Dist.

16. THEMATIC CATEGORY N/A

17. DATE(S) OR PERIOD 1886

18. STYLE OR DESIGN Italianate 42 50

19. ARCHITECT OR ENGINEER unknown

20. CONTRACTOR OR BUILDER (Margareth Bender)

21. ORIGINAL USE, IF APPARENT dwelling - two-family

22. PRESENT USE dwelling/commercial

23. OWNERSHIP PUBLIC ( ) PRIVATE (XX)

24. OWNER'S NAME AND ADDRESS IF KNOWN

25. OPEN TO PUBLIC? YES ( ) NO (X)

26. LOCAL CONTACT PERSON OR ORGANIZATION
Landmarks Assoc. St. Louis

27. OTHER SURVEYS IN WHICH INCLUDED

28. NO. OF STORIES 2

29. BASEMENT? YES (XX) NO ( )

30. FOUNDATION MATERIAL stone

31. WALL CONSTRUCTION masonry bearing

32. ROOF TYPE AND MATERIAL gable 68

33. NO. OF BAYS FRONT 6 SIDE 20 40

34. WALL TREATMENT red brick

35. PLAN SHAPE rectangular

36. CHANGES (EXPLAIN IN NO. 42) ADDITION ( ) ALTERED (XX) MOVED ( )

37. CONDITION INTERIOR unknown EXTERIOR good

38. PRESERVATION UNDERWAY? YES (X) NO ( )

39. ENDANGERED? BY WHAT? YES ( ) NO (XX)

40. VISIBLE FROM PUBLIC ROAD? YES (XX) NO ( )

41. DISTANCE FROM AND FRONTAGE ON ROAD

42. FURTHER DESCRIPTION OF IMPORTANT FEATURES
Lower story windows have been altered; segmentally arched window openings (rectangular one-over-one sash windows) with stone sills/sill brackets featured on upper story. Panelled wood cornice is bracketed. (Cornice is virtually identical to that on 1204-06 18th.)

43. HISTORY AND SIGNIFICANCE

This two-family residence (turned-commercial) was constructed in 1886 for Margaretha Bender.

44. DESCRIPTION OF ENVIRONMENT AND OUTBUILDINGS

45. SOURCES OF INFORMATION
city records and directories, maps, and site visit

46. PREPARED BY Barbara Lang

47. ORGANIZATION Landmarks Assoc.

48. DATE 1/85

49. REVISION DATE(S)

RETURN THIS FORM WHEN COMPLETED TO: OFFICE OF HISTORIC PRESERVATION
P.O. BOX 176
JEFFERSON CITY, MISSOURI 65102
PH. 314-751-4096

IF ADDITIONAL SPACE IS NEEDED, ATTACH SEPARATE SHEET(S) TO THIS FORM

1. NO. 2. COUNTY 4. PRESENT LOCAL NAME(S) OR DESIGNATION(S) 5. OTHER NAME(S) 6. TOWNSHIP RANGE SECTION

MISSOURI OFFICE OF HISTORIC PRESERVATION

ARCHITECTURAL/HISTORIC INVENTORY SURVEY FORM SLC-AS-007-474

1. NO. 158

2. COUNTY N/A

3. LOCATION OF NEGATIVES Landmarks Assoc.

4. PRESENT LOCAL NAME(S) OR DESIGNATION(S)
1204-06 S. 18th Street

5. OTHER NAME(S) MO-85-00020 TB-403-039

6. SPECIFIC LEGAL LOCATION
TOWNSHIP _____ RANGE _____ SECTION _____
IF CITY OR TOWN, STREET ADDRESS
1204-06 S. 18th Street

7. CITY OR TOWN St. Louis IF RURAL, VICINITY

8. DESCRIPTION OF LOCATION

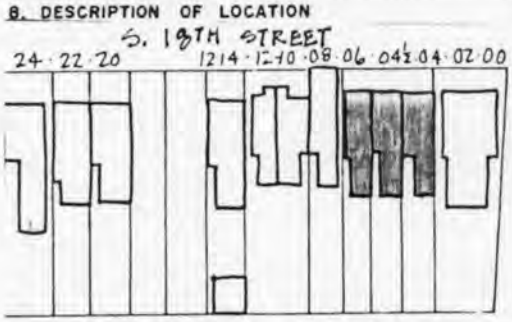

9. COORDINATES UTM
LAT
LONG

10. SITE ( ) STRUCTURE ( ) BUILDING (XX) OBJECT ( )

11. ON NATIONAL REGISTER? YES (X) NO ( )

12. IS IT ELIGIBLE? YES ( ) NO ( )

13. PART OF ESTAB. HIST. DISTRICT? YES (X) NO ( )

14. DISTRICT POTENTIAL? YES ( ) NO ( )

15. NAME OF ESTABLISHED DISTRICT
Lafayette Square Hist. Dist.

16. THEMATIC CATEGORY N/A

17. DATE(S) OR PERIOD 1886

18. STYLE OR DESIGN Italianate 42 50

19. ARCHITECT OR ENGINEER unknown

20. CONTRACTOR OR BUILDER (Gardiner L. Bouton)

21. ORIGINAL USE, IF APPARENT dwelling - three family

22. PRESENT USE dwelling - three family

23. OWNERSHIP R1 - R1 PUBLIC ( ) PRIVATE (X)

24. OWNER'S NAME AND ADDRESS IF KNOWN

25. OPEN TO PUBLIC? YES ( ) NO (XX)

26. LOCAL CONTACT PERSON OR ORGANIZATION
Landmarks Assoc. St. Louis

27. OTHER SURVEYS IN WHICH INCLUDED

28. NO. OF STORIES 2

29. BASEMENT? YES (X) NO ( )

30. FOUNDATION MATERIAL stone

31. WALL CONSTRUCTION masonry bearing

32. ROOF TYPE AND MATERIAL gable

33. NO. OF BAYS FRONT 9 (3 each) 20 90

34. WALL TREATMENT red brick

35. PLAN SHAPE rectangular

36. CHANGES (EXPLAIN IN NO. 42) ADDITION ( ) ALTERED ( ) MOVED ( )

37. CONDITION INTERIOR unknown EXTERIOR good

38. PRESERVATION UNDERWAY? YES (XX) NO ( )

39. ENDANGERED? BY WHAT? YES ( ) NO (X)

40. VISIBLE FROM PUBLIC ROAD? YES (X) NO ( )

41. DISTANCE FROM AND FRONTAGE ON ROAD

42. FURTHER DESCRIPTION OF IMPORTANT FEATURES

Three identical townhouse residences feature round-arched openings on lower story and segmentally arched windows above. All windows employ stone sills and stone sill brackets. Bracketed cornices embellished with rope moulding. End brackets at 1204½ 18th Street house gutter downspouts. Gable roofs; end chimneys.

PHOTO MUST BE PROVIDED

43. HISTORY AND SIGNIFICANCE

These three residences were constructed in 1886 for Gardiner L. Bouton. As the cornices seen on these residences is very similar to that used on the adjacent structure, 1200-02 S. 18th Street, also built in 1886, it is possible the row of buildings was executed by the same contarctor.

44. DESCRIPTION OF ENVIRONMENT AND OUTBUILDINGS

45. SOURCES OF INFORMATION

city records and directories, maps, and site visit

46. PREPARED BY Barbara Lang

47. ORGANIZATION Landmarks Assoc.

48. DATE 1/85

49. REVISION DATE(S)

RETURN THIS FORM WHEN COMPLETED TO: OFFICE OF HISTORIC PRESERVATION
P.O. BOX 176
JEFFERSON CITY, MISSOURI 65102
PH. 314-751-4096

IF ADDITIONAL SPACE IS NEEDED, ATTACH SEPARATE SHEET(S) TO THIS FORM

1. NO. 2. COUNTY 4. PRESENT LOCAL NAME(S) OR DESIGNATION(S) 5. OTHER NAME(S) 6. TOWNSHIP RANGE SECTION

SLC-AS-067-4141

158 A

158 B

158 C

MISSOURI OFFICE OF HISTORIC PRESERVATION
ARCHITECTURAL/HISTORIC INVENTORY SURVEY FORM

SLC-AS-2007-475

NO. 164

COUNTY N/A

LOCATION OF NEGATIVES Landmarks Assoc.

4. PRESENT LOCAL NAME(S) OR DESIGNATION(S): 1208-1212 S. 18th Street

5. OTHER NAME(S):

SPECIFIC LEGAL LOCATION TOWNSHIP _____ RANGE _____ SECTION _____

IF CITY OR TOWN, STREET ADDRESS: 1208-1212 S. 18th Street

CITY OR TOWN: St. Louis IF RURAL, VICINITY

DESCRIPTION OF LOCATION

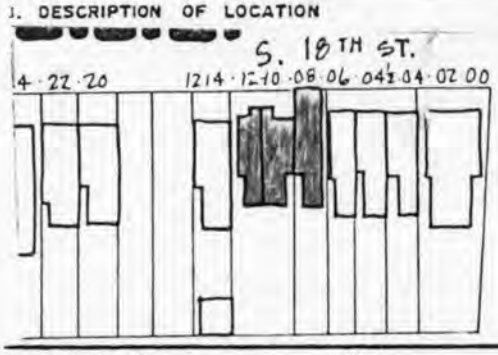

COORDINATES UTM

LAT

LONG

10. SITE ( ) STRUCTURE ( ) BUILDING (XX) OBJECT ( )

11. ON NATIONAL REGISTER? YES ( ) NO (XX)

12. IS IT ELIGIBLE? YES (XX) NO ( )

13. PART OF ESTAB. HIST. DISTRICT? YES ( ) NO (XX)

14. DISTRICT POTENTIAL? YES (XX) NO ( )

15. NAME OF ESTABLISHED DISTRICT

16. THEMATIC CATEGORY: N/A

17. DATE(S) OR PERIOD: circa 1880

18. STYLE OR DESIGN: Italianate 42 19

19. ARCHITECT OR ENGINEER: unknown

20. CONTRACTOR OR BUILDER: unknown

21. ORIGINAL USE, IF APPARENT: dwellings - single family

22. PRESENT USE: same

23. OWNERSHIP: PUBLIC ( ) PRIVATE (XX)

24. OWNER'S NAME AND ADDRESS IF KNOWN

25. OPEN TO PUBLIC? YES ( ) NO (XX)

26. LOCAL CONTACT PERSON OR ORGANIZATION: Landmarks Assoc. of St. Louis

27. OTHER SURVEYS IN WHICH INCLUDED

28. NO. OF STORIES: 2

29. BASEMENT? YES (XX) NO ( )

30. FOUNDATION MATERIAL: stone

31. WALL CONSTRUCTION: masonry bearing

32. ROOF TYPE AND MATERIAL: gable

33. NO. OF BAYS FRONT 2 each SIDE 90 20

34. WALL TREATMENT: red brick

35. PLAN SHAPE: rectangular

36. CHANGES (EXPLAIN IN NO. 42): ADDITION ( ) ALTERED ( ) MOVED ( )

37. CONDITION INTERIOR: unknown EXTERIOR: good

38. PRESERVATION UNDERWAY? YES (XX) NO ( )

39. ENDANGERED? BY WHAT? YES ( ) NO (XX)

40. VISIBLE FROM PUBLIC ROAD? YES (XX) NO ( )

41. DISTANCE FROM AND FRONTAGE ON ROAD

42. FURTHER DESCRIPTION OF IMPORTANT FEATURES

Row of three similarly detailed townhouses. All have two bay facades employing segmentally arched windows with stone sills. 1208 and 1210 S. 18th Street share same bracketed cornice, however 1212 S. 18th Street features panelled wood cornice. The lower story of 1208 S. 18th Street has been altered to accomodate one large segmentally arched window opening.



164 A

43. HISTORY AND SIGNIFICANCE

These three similar residences were constructed before 1883, as they are illustrated on G.M. Hopkin's 1883 map of Lafayette Square.

44. DESCRIPTION OF ENVIRONMENT AND OUTBUILDINGS

164 B

45. SOURCES OF INFORMATION

city records and directories, maps, and site visit

46. PREPARED BY: Barbara Lang

47. ORGANIZATION: Landmarks Assoc.

48. DATE: 1/85

49. REVISION DATE(S): -

RETURN THIS FORM WHEN COMPLETED TO: OFFICE OF HISTORIC PRESERVATION, P.O. BOX 176, JEFFERSON CITY, MISSOURI 65102

IF ADDITIONAL SPACE IS NEEDED, ATTACH SEPARATE SHEET(S) TO THIS FORM

1. NO. 2. COUNTY 4. PRESENT LOCAL NAME(S) OR DESIGNATION(S) 5. OTHER NAME(S) 6. TOWNSHIP RANGE SECTION

1212

MISSOURI OFFICE OF HISTORIC PRESERVATION

ARCHITECTURAL/HISTORIC INVENTORY SURVEY FORM SLC-AS-007-476

1. NO. 170

2. COUNTY N/A

3. LOCATION OF NEGATIVES Landmarks Assoc.

4. PRESENT LOCAL NAME(S) OR DESIGNATION(S) 1209 S. 18th Street

5. OTHER NAME(S)

6. SPECIFIC LEGAL LOCATION TOWNSHIP _____ RANGE _____ SECTION _____

IF CITY OR TOWN, STREET ADDRESS 1209 S. 18th Street

7. CITY OR TOWN St. Louis IF RURAL, VICINITY

8. DESCRIPTION OF LOCATION

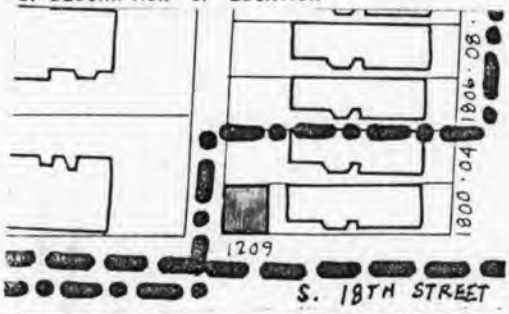

9. COORDINATES UTM

LAT

LONG

10. SITE ( ) STRUCTURE ( ) BUILDING (XX) OBJECT ( )

11. ON NATIONAL REGISTER? YES (XX) NO ( )

12. IS IT ELIGIBLE? YES ( ) NO ( )

13. PART OF ESTAB. HIST. DISTRICT? YES (XX) NO ( )

14. DISTRICT POTENTIAL? YES ( ) NO ( )

15. NAME OF ESTABLISHED DISTRICT Lafayette Square Hist. Dis

16. THEMATIC CATEGORY N/A

17. DATE(S) OR PERIOD circa 1920

18. STYLE OR DESIGN 20th cen. commercial vernacular classicism 64

19. ARCHITECT OR ENGINEER unknown

20. CONTRACTOR OR BUILDER unknown

21. ORIGINAL USE, IF APPARENT commercial

22. PRESENT USE vacant

23. OWNERSHIP PUBLIC ( ) PRIVATE (XX)

24. OWNER'S NAME AND ADDRESS IF KNOWN

25. OPEN TO PUBLIC? YES ( ) NO (X)

26. LOCAL CONTACT PERSON OR ORGANIZATION Landmarks Assoc. St. Louis

27. OTHER SURVEYS IN WHICH INCLUDED

28. NO. OF STORIES 1

29. BASEMENT? YES ( ) NO (XX)

30. FOUNDATION MATERIAL stone

31. WALL CONSTRUCTION masonry bearing

32. ROOF TYPE AND MATERIAL flat

33. NO. OF BAYS FRONT 3 SIDE

34. WALL TREATMENT red brick

35. PLAN SHAPE rectangular

36. CHANGES (EXPLAIN IN NO. 42) ADDITION ( ) ALTERED ( ) MOVED ( )

37. CONDITION INTERIOR unknown EXTERIOR good

38. PRESERVATION UNDERWAY? YES ( ) NO (XX)

39. ENDANGERED? BY WHAT? YES ( ) NO (XX)

40. VISIBLE FROM PUBLIC ROAD? YES (XX) NO ( )

41. DISTANCE FROM AND FRONTAGE ON ROAD

42. FURTHER DESCRIPTION OF IMPORTANT FEATURES

-Brick lintels and sills.

-Original multi-pane windows have been replaced.

-Coped parapet with flat roof.

43. HISTORY AND SIGNIFICANCE

44. DESCRIPTION OF ENVIRONMENT AND OUTBUILDINGS

45. SOURCES OF INFORMATION

site visit

46. PREPARED BY Barbara Lang

47. ORGANIZATION Landmarks Assoc.

48. DATE 1/85

49. REVISION DATE(S)

RETURN THIS FORM WHEN COMPLETED TO: OFFICE OF HISTORIC PRESERVATION
P.O. BOX 176
JEFFERSON CITY, MISSOURI 65102
PH. 314-751-4096

IF ADDITIONAL SPACE IS NEEDED, ATTACH SEPARATE SHEET(S) TO THIS FORM

1. NO. 2. COUNTY 4. PRESENT LOCAL NAME(S) OR DESIGNATION(S) 5. OTHER NAME(S) 6. TOWNSHIP RANGE SECTION

MISSOURI OFFICE OF HISTORIC PRESERVATION
ARCHITECTURAL/HISTORIC INVENTORY SURVEY FORM SLC-AS-007-477

NO. 162

COUNTY N/A

LOCATION OF NEGATIVES Landmarks Assoc.

4. PRESENT LOCAL NAME(S) OR DESIGNATION(S): 1220-1222, 1214 S. 18th Street

5. OTHER NAME(S):

SPECIFIC LEGAL LOCATION TOWNSHIP _____ RANGE _____ SECTION _____

IF CITY OR TOWN, STREET ADDRESS: 1220-1222, 1214 S. 18th Street

CITY OR TOWN: St. Louis IF RURAL, VICINITY

DESCRIPTION OF LOCATION

COORDINATES UTM
LAT
LONG

10. SITE ( ) STRUCTURE ( ) BUILDING (XX) OBJECT ( )

11. ON NATIONAL REGISTER? YES ( ) NO (XX)

12. IS IT ELIGIBLE? YES (XX) NO ( )

13. PART OF ESTAB. HIST. DISTRICT? YES ( ) NO (XX)

14. DISTRICT POTENTIAL? YES (XX) NO ( )

15. NAME OF ESTABLISHED DISTRICT

16. THEMATIC CATEGORY: N/A

17. DATE(S) OR PERIOD: circa 1885

18. STYLE OR DESIGN: Italianate/Mansard

19. ARCHITECT OR ENGINEER: unknown

20. CONTRACTOR OR BUILDER: unknown

21. ORIGINAL USE, IF APPARENT: three single family dwellings

22. PRESENT USE: same

23. OWNERSHIP: PUBLIC ( ) PRIVATE (XX)

24. OWNER'S NAME AND ADDRESS IF KNOWN

25. OPEN TO PUBLIC? YES ( ) NO (XX)

26. LOCAL CONTACT PERSON OR ORGANIZATION: Landmarks Assoc. of St. Louis

27. OTHER SURVEYS IN WHICH INCLUDED

28. NO. OF STORIES 2½

29. BASEMENT? YES (X) NO ( )

30. FOUNDATION MATERIAL: stone

31. WALL CONSTRUCTION: masonry bearing

32. ROOF TYPE AND MATERIAL: mansard - slate

33. NO. OF BAYS FRONT 3 SIDE 20 40

34. WALL TREATMENT: red brick 30

35. PLAN SHAPE: rectangular

36. CHANGES (EXPLAIN IN NO. 42): ADDITION ( ) ALTERED ( ) MOVED ( )

37. CONDITION: INTERIOR unknown EXTERIOR good

38. PRESERVATION UNDERWAY? YES (XX) NO ( )

39. ENDANGERED? BY WHAT? YES ( ) NO (XX)

40. VISIBLE FROM PUBLIC ROAD? YES (XX) NO ( )

41. DISTANCE FROM AND FRONTAGE ON ROAD

42. FURTHER DESCRIPTION OF IMPORTANT FEATURES

Three identical two and one-half story brick residences; 1220 and 1222 are attached, and all were probably attached in a row of five at one time. Notable features include segmentally arched openings with stone keystones and shoulder stones that have been embellished with incised carving. Bracketed, modillioned wood cornices feature pierced work. Slate shingled mansard roofs employ pedimented dormers.

PHOTO MUST BE PROVIDED

43. HISTORY AND SIGNIFICANCE

These identical residences were probably constructed as a row of five (including the addresses at 1214 through 1222 S. 18th Street) identical residences, shortly after 1883.

44. DESCRIPTION OF ENVIRONMENT AND OUTBUILDINGS

45. SOURCES OF INFORMATION

city records and directories, maps, and site visit

46. PREPARED BY: Barbara Lang

47. ORGANIZATION: Landmarks Assoc.

48. DATE: 1/85

49. REVISION DATE(S): -

RETURN THIS FORM WHEN COMPLETED TO: OFFICE OF HISTORIC PRESERVATION P.O. BOX 176 JEFFERSON CITY, MISSOURI 65102

IF ADDITIONAL SPACE IS NEEDED, ATTACH SEPARATE SHEET(S) TO THIS FORM

1. NO. 2. COUNTY 4. PRESENT LOCAL NAME(S) OR DESIGNATION(S) 5. OTHER NAME(S) 6. TOWNSHIP RANGE SECTION

SLC-AS-004-477

162 A

1214

162 B

1220-22

162 C

1220-22

1224

MISSOURI OFFICE OF HISTORIC PRESERVATION

ARCHITECTURAL/HISTORIC INVENTORY SURVEY FORM SLC-AS-007-478

1. NO. 171

2. COUNTY N/A

3. LOCATION OF NEGATIVES Landmarks Assoc.

4. PRESENT LOCAL NAME(S) OR DESIGNATION(S)
1224 S. 18th Street

5. OTHER NAME(S)

6. SPECIFIC LEGAL LOCATION
TOWNSHIP _____ RANGE _____ SECTION _____
IF CITY OR TOWN, STREET ADDRESS
1224 S. 18th Street

7. CITY OR TOWN IF RURAL, VICINITY
St. Louis

8. DESCRIPTION OF LOCATION

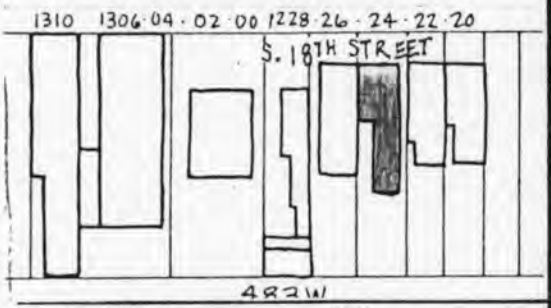

9. COORDINATES UTM
LAT
LONG

10. SITE ( ) STRUCTURE ( ) BUILDING (XX) OBJECT ( )

11. ON NATIONAL REGISTER? YES (X) NO ( )

12. IS IT ELIGIBLE? YES ( ) NO ( )

13. PART OF ESTAB. HIST. DISTRICT? YES (XX) NO ( )

14. DISTRICT POTENTIAL? YES ( ) NO ( )

15. NAME OF ESTABLISHED DISTRICT
Lafayette Square Hist. Dist.

16. THEMATIC CATEGORY N/A

17. DATE(S) OR PERIOD 1881

18. STYLE OR DESIGN vernacular classicism/Mansard

19. ARCHITECT OR ENGINEER ~~50~~ 19
unknown

20. CONTRACTOR OR BUILDER
unknown

21. ORIGINAL USE, IF APPARENT
dwelling - single family

22. PRESENT USE
dwelling - single family

23. OWNERSHIP PUBLIC ( ) PRIVATE (X)

24. OWNER'S NAME AND ADDRESS IF KNOWN

25. OPEN TO PUBLIC? YES ( ) NO (X)

26. LOCAL CONTACT PERSON OR ORGANIZATION
Landmarks Assoc. St. Louis

27. OTHER SURVEYS IN WHICH INCLUDED

28. NO. OF STORIES 2½

29. BASEMENT? YES (X) NO ( )

30. FOUNDATION MATERIAL
stone

31. WALL CONSTRUCTION
masonry bearing

32. ROOF TYPE AND MATERIAL
mansard - slate

33. NO. OF BAYS FRONT 3 SIDE

34. WALL TREATMENT
red brick

35. PLAN SHAPE rectangular

36. CHANGES (EXPLAIN IN NO. 42) ADDITION ( ) ALTERED ( ) MOVED ( )

37. CONDITION INTERIOR unknown EXTERIOR good

38. PRESERVATION UNDERWAY? YES (X) NO ( )

39. ENDANGERED? BY WHAT? YES ( ) NO (XX)

40. VISIBLE FROM PUBLIC ROAD? YES (X) NO ( )

41. DISTANCE FROM AND FRONTAGE ON ROAD

42. FURTHER DESCRIPTION OF IMPORTANT FEATURES

-stone sills

-brick corbeled cornice; denticulated

-projecting central dormer features decorative bas-relief woodwork in gable-end

-polychromatic banded slate mansard roof

43. HISTORY AND SIGNIFICANCE

This two-story residence was constructed in 1881 for Emma Kielmeier.

44. DESCRIPTION OF ENVIRONMENT AND OUTBUILDINGS

45. SOURCES OF INFORMATION
city records and directories, maps, and site visit

46. PREPARED BY
Barbara Lang

47. ORGANIZATION
Landmarks Assoc.

48. DATE 1/85

49. REVISION DATE(S)

RETURN THIS FORM WHEN COMPLETED TO: OFFICE OF HISTORIC PRESERVATION
P.O. BOX 176
JEFFERSON CITY, MISSOURI 65102
PH. 314-751-4096

IF ADDITIONAL SPACE IS NEEDED, ATTACH SEPARATE SHEET(S) TO THIS FORM

1. NO. 2. COUNTY 4. PRESENT LOCAL NAME(S) OR DESIGNATION(S) 5. OTHER NAME(S) 6. TOWNSHIP RANGE SECTION

MISSOURI OFFICE OF HISTORIC PRESERVATION
ARCHITECTURAL/HISTORIC INVENTORY SURVEY FORM SLC-AS-007-449

NO. 166

COUNTY N/A

LOCATION OF NEGATIVES Landmarks Assoc.

4. PRESENT LOCAL NAME(S) OR DESIGNATION(S): 1226 S. 18th Street

5. OTHER NAME(S):

SPECIFIC LEGAL LOCATION
TOWNSHIP _____ RANGE _____ SECTION _____
IF CITY OR TOWN, STREET ADDRESS: 1226 S. 18th Street

CITY OR TOWN: St. Louis IF RURAL, VICINITY

DESCRIPTION OF LOCATION

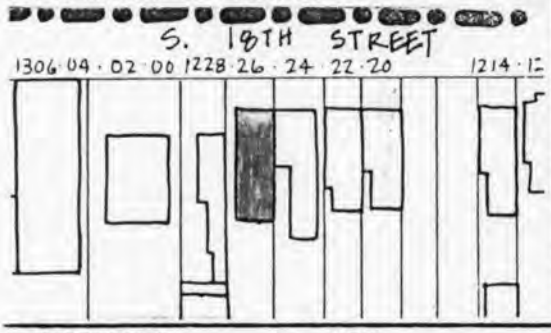

COORDINATES UTM
LAT
LONG

10. SITE ( ) STRUCTURE ( ) BUILDING (XX) OBJECT ( )

11. ON NATIONAL REGISTER? YES ( ) NO (XX)

12. IS IT ELIGIBLE? YES (XX) NO ( )

13. PART OF ESTAB. HIST. DISTRICT? YES ( ) NO (XX)

14. DISTRICT POTENTIAL? YES (XX) NO ( )

15. NAME OF ESTABLISHED DISTRICT

16. THEMATIC CATEGORY: N/A

17. DATE(S) OR PERIOD: circa 1900

18. STYLE OR DESIGN: 20th century flat 5L

19. ARCHITECT OR ENGINEER: unknown

20. CONTRACTOR OR BUILDER: unknown

21. ORIGINAL USE, IF APPARENT: dwelling - two family

22. PRESENT USE: same

23. OWNERSHIP PUBLIC ( ) PRIVATE (XX)

24. OWNER'S NAME AND ADDRESS IF KNOWN

25. OPEN TO PUBLIC? YES ( ) NO (XX)

26. LOCAL CONTACT PERSON OR ORGANIZATION: Landmarks Assoc. of St. Louis

27. OTHER SURVEYS IN WHICH INCLUDED

28. NO. OF STORIES 2

29. BASEMENT? YES (XX) NO ( )

30. FOUNDATION MATERIAL: stone

31. WALL CONSTRUCTION: masonry bearing

32. ROOF TYPE AND MATERIAL: flat PR

33. NO. OF BAYS FRONT 2 SIDE 6

34. WALL TREATMENT: red brick

35. PLAN SHAPE: rectangular

36. CHANGES (EXPLAIN IN NO. 42) ADDITION ( ) ALTERED ( ) MOVED ( )

37. CONDITION INTERIOR unknown EXTERIOR good

38. PRESERVATION UNDERWAY? YES (XX) NO ( )

39. ENDANGERED? BY WHAT? YES ( ) NO (XX)

40. VISIBLE FROM PUBLIC ROAD? YES (XX) NO ( )

41. DISTANCE FROM AND FRONTAGE ON ROAD

42. FURTHER DESCRIPTION OF IMPORTANT FEATURES

Ornamental terra cotta banding at cornice. Pineapple statuary at corners of parapet.

43. HISTORY AND SIGNIFICANCE

44. DESCRIPTION OF ENVIRONMENT AND OUTBUILDINGS

45. SOURCES OF INFORMATION

city records and directories, maps, and site visit

46. PREPARED BY: Barbara Lang

47. ORGANIZATION: Landmarks Assoc.

48. DATE: 1/85

49. REVISION DATE(S): -

RETURN THIS FORM WHEN COMPLETED TO: OFFICE OF HISTORIC PRESERVATION
P.O. BOX 176
JEFFERSON CITY, MISSOURI 65102

IF ADDITIONAL SPACE IS NEEDED, ATTACH SEPARATE SHEET(S) TO THIS FORM

1. NO. 2. COUNTY 4. PRESENT LOCAL NAME(S) OR DESIGNATION(S) 5. OTHER NAME(S) 6. TOWNSHIP RANGE SECTION

MISSOURI OFFICE OF HISTORIC PRESERVATION
ARCHITECTURAL/HISTORIC INVENTORY SURVEY FORM SLC-AS-007-480

NO. 163

COUNTY N/A

LOCATION OF NEGATIVES Landmarks Assoc.

4. PRESENT LOCAL NAME(S) OR DESIGNATION(S): 1228 S. 18th Street front

5. OTHER NAME(S): rear

SPECIFIC LEGAL LOCATION TOWNSHIP _____ RANGE _____ SECTION _____

IF CITY OR TOWN, STREET ADDRESS: 1228 S. 18th Street

CITY OR TOWN: St. Louis IF RURAL, VICINITY

DESCRIPTION OF LOCATION

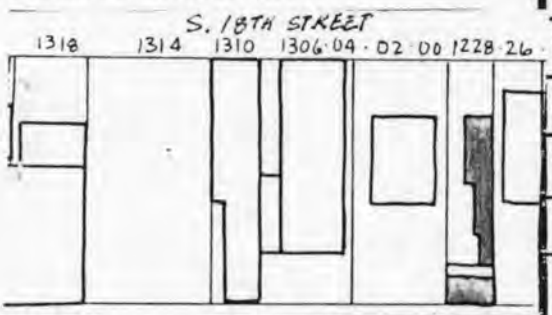

COORDINATES UTM
LAT
LONG

10. SITE ( ) STRUCTURE ( ) BUILDING (XX) OBJECT ( )

11. ON NATIONAL REGISTER? YES ( ) NO (XX)

12. IS IT ELIGIBLE? YES (XX) NO ( )

13. PART OF ESTAB. HIST. DISTRICT? YES ( ) NO (XX)

14. DISTRICT POTENTIAL? YES (XX) NO ( )

15. NAME OF ESTABLISHED DISTRICT

16. THEMATIC CATEGORY N/A

17. DATE(S) OR PERIOD circa 1875

18. STYLE OR DESIGN Vernacular classicism

19. ARCHITECT OR ENGINEER unknown

20. CONTRACTOR OR BUILDER unknown

21. ORIGINAL USE, IF APPARENT dwelling - single family

22. PRESENT USE same

23. OWNERSHIP PUBLIC ( ) PRIVATE (X)

24. OWNER'S NAME AND ADDRESS IF KNOWN

25. OPEN TO PUBLIC? YES ( ) NO (X)

26. LOCAL CONTACT PERSON OR ORGANIZATION Landmarks Assoc. of St. Louis

27. OTHER SURVEYS IN WHICH INCLUDED

28. NO. OF STORIES 2

29. BASEMENT? YES (XX) NO ( )

30. FOUNDATION MATERIAL stone

31. WALL CONSTRUCTION red brick

32. ROOF TYPE AND MATERIAL flat

33. NO. OF BAYS FRONT 2 SIDE 3

34. WALL TREATMENT red brick

35. PLAN SHAPE rectangular

36. CHANGES (EXPLAIN IN NO. 42) ADDITION ( ) ALTERED ( ) MOVED ( )

37. CONDITION INTERIOR unknown EXTERIOR good

38. PRESERVATION UNDERWAY? YES (XX) NO ( )

39. ENDANGERED? BY WHAT? YES ( ) NO (XX)

40. VISIBLE FROM PUBLIC ROAD? YES (XX) NO ( )

41. DISTANCE FROM AND FRONTAGE ON ROAD

42. FURTHER DESCRIPTION OF IMPORTANT FEATURES

Two story brick structure features segmentally arched window openings with stone sills. Structure at one time may also have featured half-gable, or flounder, roof.

163A

43. HISTORY AND SIGNIFICANCE

This structure was built before 1875, as it is illustrated on Compton and Dry's 1875 view of Lafayette Square.

163B

44. DESCRIPTION OF ENVIRONMENT AND OUTBUILDINGS

Two story brick residence featuring segmentally arched windows, fieldstone foundation and flat roof at rear of property.

45. SOURCES OF INFORMATION

city records and directories, maps, and site visit

46. PREPARED BY Barbara Lang

47. ORGANIZATION Landmarks Assoc.

48. DATE

49. REVISION DATE(S) -

RETURN THIS FORM WHEN COMPLETED TO: OFFICE OF HISTORIC PRESERVATION P.O. BOX 176 JEFFERSON CITY, MISSOURI 65102

IF ADDITIONAL SPACE IS NEEDED, ATTACH SEPARATE SHEET(S) TO THIS FORM

1. NO. 2. COUNTY 4. PRESENT LOCAL NAME(S) OR DESIGNATION(S) 5. OTHER NAME(S) 6. TOWNSHIP RANGE SECTION

MISSOURI OFFICE OF HISTORIC PRESERVATION

ARCHITECTURAL/HISTORIC INVENTORY SURVEY FORM SLC-AS-007-2481

1. NO. 168

2. COUNTY N/A

3. LOCATION OF NEGATIVES Landmarks Assoc.

4. PRESENT LOCAL NAME(S) OR DESIGNATION(S)
1300-02 S. 18th Street

5. OTHER NAME(S)

6. SPECIFIC LEGAL LOCATION
TOWNSHIP _____ RANGE _____ SECTION _____
IF CITY OR TOWN, STREET ADDRESS
1300-02 S. 18th Street

7. CITY OR TOWN IF RURAL, VICINITY
St. Louis

8. DESCRIPTION OF LOCATION

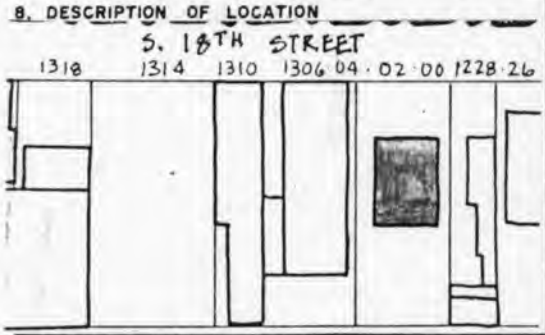

9. COORDINATES UTM
LAT
LONG

10. SITE ( ) STRUCTURE ( ) BUILDING (X) OBJECT ( )

11. ON NATIONAL REGISTER? YES (X) NO ( )

12. IS IT ELIGIBLE? YES ( ) NO ( )

13. PART OF ESTAB. HIST. DISTRICT? YES (X) NO ( )

14. DISTRICT POTENTIAL? YES ( ) NO ( )

15. NAME OF ESTABLISHED DISTRICT
Lafayette Square Hist. Dist.

16. THEMATIC CATEGORY N/A

17. DATE(S) OR PERIOD 1884

18. STYLE OR DESIGN vernacular classicism 52

19. ARCHITECT OR ENGINEER unknown

20. CONTRACTOR OR BUILDER Charles Biehle ?

21. ORIGINAL USE, IF APPARENT dwelling - two family

22. PRESENT USE dwelling - single family

23. OWNERSHIP PUBLIC ( ) PRIVATE (X)

24. OWNER'S NAME AND ADDRESS IF KNOWN

25. OPEN TO PUBLIC? YES ( ) NO (X)

26. LOCAL CONTACT PERSON OR ORGANIZATION
Landmarks Assoc. St. Louis

27. OTHER SURVEYS IN WHICH INCLUDED

28. NO. OF STORIES 2

29. BASEMENT? YES (X) NO ( )

30. FOUNDATION MATERIAL stone

31. WALL CONSTRUCTION masonry bearing

32. ROOF TYPE AND MATERIAL flat PR

33. NO. OF BAYS FRONT 4 SIDE 30

34. WALL TREATMENT red/yellow brick

35. PLAN SHAPE rectangular

36. CHANGES (EXPLAIN IN NO. 42) ADDITION ( ) ALTERED ( ) MOVED ( )

37. CONDITION INTERIOR unknown EXTERIOR good

38. PRESERVATION UNDERWAY? YES (XX) NO ( )

39. ENDANGERED? BY WHAT? YES ( ) NO (X)

40. VISIBLE FROM PUBLIC ROAD? YES (XX) NO ( )

41. DISTANCE FROM AND FRONTAGE ON ROAD

42. FURTHER DESCRIPTION OF IMPORTANT FEATURES

Plan of structure indicates two units were placed back-to-back about a centrally located chimney, as two different entrances exist on either side (north and south) of the building. Facade features yellow brick veneer, segmentally arched window openings with wood infill panels embellished with beadwork. Griffen statuary at crners of parapet. Flat roof.

PHOTO MUST

43. HISTORY AND SIGNIFICANCE

This residence was constructed in 1884 by Charles Biehle.

44. DESCRIPTION OF ENVIRONMENT AND OUTBUILDINGS

45. SOURCES OF INFORMATION
city records and directories, maps, and site visit

46. PREPARED BY Barbara Lang

47. ORGANIZATION Landmarks Assoc.

48. DATE 1/85

49. REVISION DATE(S)

RETURN THIS FORM WHEN COMPLETED TO: OFFICE OF HISTORIC PRESERVATION
P.O. BOX 176
JEFFERSON CITY, MISSOURI 65102
PH. 314-751-4096

IF ADDITIONAL SPACE IS NEEDED, ATTACH SEPARATE SHEET(S) TO THIS FORM

1. NO. 2. COUNTY 4. PRESENT LOCAL NAME(S) OR DESIGNATION(S) 5. OTHER NAME(S) 6. TOWNSHIP RANGE SECTION

MISSOURI OFFICE OF HISTORIC PRESERVATION

ARCHITECTURAL/HISTORIC INVENTORY SURVEY FORM SLC-AS-007-482

1. NO. 165

2. COUNTY N/A

3. LOCATION OF NEGATIVES Landmarks Assoc.

4. PRESENT LOCAL NAME(S) OR DESIGNATION(S)
1304-06 S. 18th Street

5. OTHER NAME(S)
Fire Station No. 7

6. SPECIFIC LEGAL LOCATION
TOWNSHIP _____ RANGE _____ SECTION _____
IF CITY OR TOWN, STREET ADDRESS
1304-06 S. 18th Street

7. CITY OR TOWN IF RURAL, VICINITY
St. Louis

8. DESCRIPTION OF LOCATION

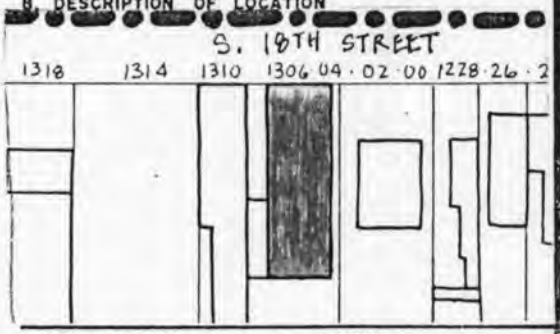

9. COORDINATES UTM
LAT
LONG

10. SITE ( ) STRUCTURE ( ) BUILDING (XX) OBJECT ( )

11. ON NATIONAL REGISTER? YES (X) NO ( )

12. IS IT ELIGIBLE? YES ( ) NO ( )

13. PART OF ESTAB. HIST. DISTRICT? YES (XX) NO ( )

14. DISTRICT POTENTIAL? YES ( ) NO ( )

15. NAME OF ESTABLISHED DISTRICT
Lafayette Square Hist. Dist.

16. THEMATIC CATEGORY
N/A

17. DATE(S) OR PERIOD
~~circa 1900~~ 1872 ad. 1897

18. STYLE OR DESIGN vernacular classicism/20th cen. comm

19. ARCHITECT OR ENGINEER
unknown

20. CONTRACTOR OR BUILDER
unknown

21. ORIGINAL USE, IF APPARENT
fire station OAB

22. PRESENT USE
vacant

23. OWNERSHIP PUBLIC ( ) PRIVATE (XX)

24. OWNER'S NAME AND ADDRESS IF KNOWN

25. OPEN TO PUBLIC? YES ( ) NO (XX)

26. LOCAL CONTACT PERSON OR ORGANIZATION
Landmarks Assoc. St. Louis

27. OTHER SURVEYS IN WHICH INCLUDED

28. NO. OF STORIES 2

29. BASEMENT? YES (XX) NO ( )

30. FOUNDATION MATERIAL
stone

31. WALL CONSTRUCTION
masonry bearing

32. ROOF TYPE AND MATERIAL
flat PR

33. NO. OF BAYS FRONT 3 SIDE 30 40

34. WALL TREATMENT
red brick

35. PLAN SHAPE rectangular

36. CHANGES (EXPLAIN IN NO. 42) ADDITION ( ) ALTERED ( ) MOVED ( )

37. CONDITION INTERIOR unknown EXTERIOR good

38. PRESERVATION UNDERWAY? YES (XX) NO ( )

39. ENDANGERED? BY WHAT? YES ( ) NO (XX)

40. VISIBLE FROM PUBLIC ROAD? YES (X) NO ( )

41. DISTANCE FROM AND FRONTAGE ON ROAD

42. FURTHER DESCRIPTION OF IMPORTANT FEATURES
Two story brick structure features large central garage bay on lower story, and two flanking round-arched windows with stone sills and stone keystones. Similar windows paired above garage bay on second story between rectangular sash windows. Stepped parapet caps simple brick cornice.

PHOTO MUST BE PROVIDED

43. HISTORY AND SIGNIFICANCE
May have been called Fire Station "No. 7". (number seven appears on building.)

44. DESCRIPTION OF ENVIRONMENT AND OUTBUILDINGS

45. SOURCES OF INFORMATION
city records and directories, maps, and site visit

46. PREPARED BY
Barbara Lang

47. ORGANIZATION
Landmarks Assoc.

48. DATE 1/85

49. REVISION DATE(S)

RETURN THIS FORM WHEN COMPLETED TO: OFFICE OF HISTORIC PRESERVATION
P.O. BOX 176
JEFFERSON CITY, MISSOURI 65102
PH. 314-751-4096

IF ADDITIONAL SPACE IS NEEDED, ATTACH SEPARATE SHEET(S) TO THIS FORM

1. NO. 2. COUNTY 4. PRESENT LOCAL NAME(S) OR DESIGNATION(S) 5. OTHER NAME(S) 6. TOWNSHIP RANGE SECTION

MISSOURI OFFICE OF HISTORIC PRESERVATION

ARCHITECTURAL/HISTORIC INVENTORY SURVEY FORM

SLC-AS-007-483

1. NO. 167

2. COUNTY N/A

3. LOCATION OF NEGATIVES Landmarks Assoc.

4. PRESENT LOCAL NAME(S) OR DESIGNATION(S)
1310 S. 18th Street

5. OTHER NAME(S)
St Louis Baker's Compressed Yeast Co.

6. SPECIFIC LEGAL LOCATION
TOWNSHIP _____ RANGE _____ SECTION _____
IF CITY OR TOWN, STREET ADDRESS
1310 S. 18th Street

7. CITY OR TOWN IF RURAL, VICINITY
St. Louis

8. DESCRIPTION OF LOCATION

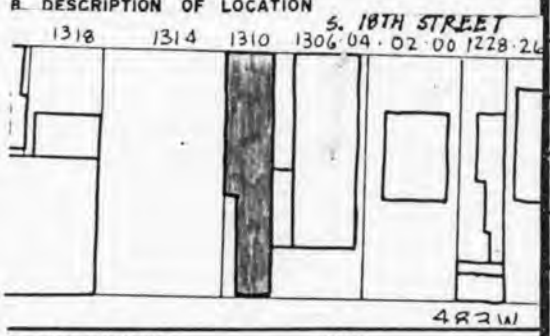

9. COORDINATES UTM
LAT
LONG

10. SITE ( ) STRUCTURE ( ) BUILDING (X) OBJECT ( )

11. ON NATIONAL REGISTER? YES (X) NO ( )

12. IS IT ELIGIBLE? YES ( ) NO ( )

13. PART OF ESTAB. HIST. DISTRICT? YES (X) NO ( )

14. DISTRICT POTENTIAL? YES ( ) NO ( )

15. NAME OF ESTABLISHED DISTRICT
Lafayette Square Hist. Dist.

16. THEMATIC CATEGORY N/A

17. DATE(S) OR PERIOD 1909

18. STYLE OR DESIGN vernacular classicism/20th cen. comm.

19. ARCHITECT OR ENGINEER unknown

20. CONTRACTOR OR BUILDER unknown

21. ORIGINAL USE, IF APPARENT 10A
yeast manufactory

22. PRESENT USE unknown

23. OWNERSHIP PUBLIC ( ) PRIVATE (XX)

24. OWNER'S NAME AND ADDRESS IF KNOWN

25. OPEN TO PUBLIC? YES ( ) NO (XX)

26. LOCAL CONTACT PERSON OR ORGANIZATION
Landmarks Assoc. St. Louis

27. OTHER SURVEYS IN WHICH INCLUDED

28. NO. OF STORIES 2

29. BASEMENT? YES (XX) NO ( )

30. FOUNDATION MATERIAL stone

31. WALL CONSTRUCTION masonry bearing

32. ROOF TYPE AND MATERIAL flat PR

33. NO. OF BAYS FRONT 4 SIDE 62

34. WALL TREATMENT red brick

35. PLAN SHAPE rectangular

36. CHANGES (EXPLAIN IN NO. 42) ADDITION ( ) ALTERED ( ) MOVED ( )

37. CONDITION INTERIOR unknown EXTERIOR good

38. PRESERVATION UNDERWAY? YES (XX) NO ( )

39. ENDANGERED? BY WHAT? YES ( ) NO (XX)

40. VISIBLE FROM PUBLIC ROAD? YES (XX) NO ( )

41. DISTANCE FROM AND FRONTAGE ON ROAD

42. FURTHER DESCRIPTION OF IMPORTANT FEATURES

-Lower story has been altered to encompass new garage bay.

-Wide band of terra cotta between first and second stories reads name of manufacturing concern: "St. Louis Baker's Compressed Yeast Co." (Also- terra cotta cornice).

43. HISTORY AND SIGNIFICANCE

This brick structure was completed in 1909 for the St. Louis Baker's Compressed Yeast Co.

44. DESCRIPTION OF ENVIRONMENT AND OUTBUILDINGS

45. SOURCES OF INFORMATION
city records and directories, maps, and site visit

46. PREPARED BY Barbara Lang

47. ORGANIZATION Landmarks Assoc.

48. DATE 1/85

49. REVISION DATE(S)

RETURN THIS FORM WHEN COMPLETED TO: OFFICE OF HISTORIC PRESERVATION
P.O. BOX 176
JEFFERSON CITY, MISSOURI 65102
PH. 314-751-4096

IF ADDITIONAL SPACE IS NEEDED, ATTACH SEPARATE SHEET(S) TO THIS FORM

1. NO. 2. COUNTY 4. PRESENT LOCAL NAME(S) OR DESIGNATION(S) 5. OTHER NAME(S) 6. TOWNSHIP RANGE SECTION

MISSOURI OFFICE OF HISTORIC PRESERVATION

ARCHITECTURAL/HISTORIC INVENTORY SURVEY FORM SLC-AS-007-484

1. NO. 177

2. COUNTY N/A

3. LOCATION OF NEGATIVES Landmarks Association

4. PRESENT LOCAL NAME(S) OR DESIGNATION(S)
1408-10 S. 18th Street

5. OTHER NAME(S)

6. SPECIFIC LEGAL LOCATION
TOWNSHIP_____ RANGE_____ SECTION_____
IF CITY OR TOWN, STREET ADDRESS
1408-10 S. 18th Street

7. CITY OR TOWN St. Louis IF RURAL, VICINITY

8. DESCRIPTION OF LOCATION

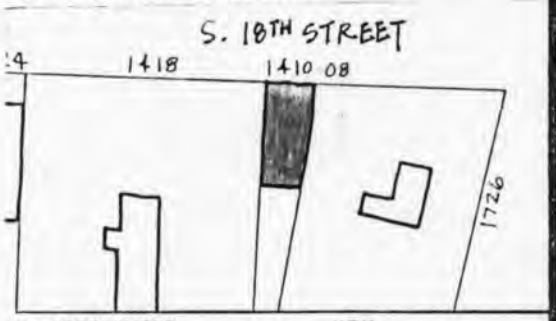

9. COORDINATES UTM
LAT
LONG

10. SITE ( ) STRUCTURE ( ) BUILDING (XX) OBJECT ( )

11. ON NATIONAL REGISTER? YES ( ) NO (XX)

12. IS IT ELIGIBLE? YES (XX) NO ( )

13. PART OF ESTAB. HIST. DISTRICT? YES (XX) NO ( )

14. DISTRICT POTENTIAL? YES ( ) NO ( )

15. NAME OF ESTABLISHED DISTRICT
Lafayette Square Historic District

16. THEMATIC CATEGORY N/A

17. DATE(S) OR PERIOD 1890

18. STYLE OR DESIGN Vernacular ~~classicism/mansard~~ 69

19. ARCHITECT OR ENGINEER unknown

20. CONTRACTOR OR BUILDER John T. Buse ?

21. ORIGINAL USE, IF APPARENT unknown

22. PRESENT USE commercial

23. OWNERSHIP PUBLIC ( ) PRIVATE (XX)

24. OWNER'S NAME AND ADDRESS IF KNOWN

25. OPEN TO PUBLIC? YES ( ) NO (XX)

26. LOCAL CONTACT PERSON OR ORGANIZATION
Landmarks Assoc. of St. Louis

27. OTHER SURVEYS IN WHICH INCLUDED

28. NO. OF STORIES 2½

29. BASEMENT? YES (XX) NO ( )

30. FOUNDATION MATERIAL stone

31. WALL CONSTRUCTION masonry bearing

32. ROOF TYPE AND MATERIAL mansard - slate

33. NO. OF BAYS FRONT 3 SIDE 30

34. WALL TREATMENT red brick

35. PLAN SHAPE rectangular

36. CHANGES (EXPLAIN IN NO. 42) ADDITION ( ) ALTERED ( ) MOVED ( )

37. CONDITION unknown
INTERIOR_____
EXTERIOR good

38. PRESERVATION UNDERWAY? YES ( ) NO (X)

39. ENDANGERED? BY WHAT? YES ( ) NO (XX)

40. VISIBLE FROM PUBLIC ROAD? YES (XX) NO ( )

41. DISTANCE FROM AND FRONTAGE ON ROAD

42. FURTHER DESCRIPTION OF IMPORTANT FEATURES

-Central garage bay flanked by segmentally arched window and door opening on lower story.

-Mansard roof features pedimented dormers.

-Trailor attached to north wall of structure.

43. HISTORY AND SIGNIFICANCE

This structure was built in 1890 by owner John T. Buse.

44. DESCRIPTION OF ENVIRONMENT AND OUTBUILDINGS

45. SOURCES OF INFORMATION
city records and directories, maps, and site visit

46. PREPARED BY Barbara Lang

47. ORGANIZATION Landmarks Association

48. DATE 1/85

49. REVISION DATE(S)

RETURN THIS FORM WHEN COMPLETED TO: OFFICE OF HISTORIC PRESERVATION
P.O. BOX 176
JEFFERSON CITY, MISSOURI 65102
PH. 314-751-4096

IF ADDITIONAL SPACE IS NEEDED, ATTACH SEPARATE SHEET(S) TO THIS FORM

1. NO. 2. COUNTY 4. PRESENT LOCAL NAME(S) OR DESIGNATION(S) 5. OTHER NAME(S) 6. TOWNSHIP RANGE SECTION

MISSOURI OFFICE OF HISTORIC PRESERVATION

ARCHITECTURAL/HISTORIC INVENTORY SURVEY FORM

SLC-AS-007-48-5

1. NO. 179

2. COUNTY N/A

3. LOCATION OF NEGATIVES Landmarks Association

4. PRESENT LOCAL NAME(S) OR DESIGNATION(S)
1418 S. 18th Street

5. OTHER NAME(S)

6. SPECIFIC LEGAL LOCATION
TOWNSHIP _____ RANGE _____ SECTION _____
IF CITY OR TOWN, STREET ADDRESS
1418 S. 18th Street

7. CITY OR TOWN St. Louis IF RURAL, VICINITY

8. DESCRIPTION OF LOCATION

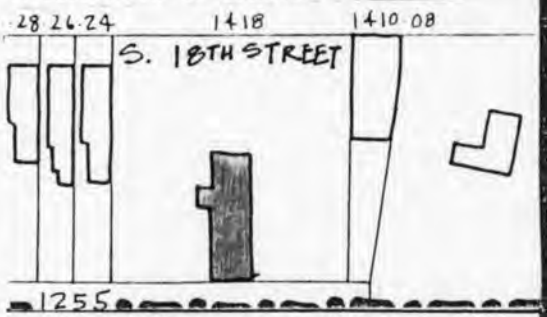

9. COORDINATES UTM
LAT
LONG

10. SITE ( ) STRUCTURE ( ) BUILDING (XX) OBJECT ( )

11. ON NATIONAL REGISTER? YES ( ) NO (XX)

12. IS IT ELIGIBLE? YES ( ) NO (XX)

13. PART OF ESTAB. HIST. DISTRICT? YES (XX) NO ( )

14. DISTRICT POTENTIAL? YES ( ) NO ( )

15. NAME OF ESTABLISHED DISTRICT
Lafayette Square Historic District

16. THEMATIC CATEGORY
non-contributing

17. DATE(S) OR PERIOD
1975

18. STYLE OR DESIGN

19. ARCHITECT OR ENGINEER
unknown

20. CONTRACTOR OR BUILDER
Superior Construction Co.

21. ORIGINAL USE, IF APPARENT
sign shop

22. PRESENT USE
same

23. OWNERSHIP PUBLIC ( ) PRIVATE (X)

24. OWNER'S NAME AND ADDRESS IF KNOWN

25. OPEN TO PUBLIC? YES ( ) NO (XX)

26. LOCAL CONTACT PERSON OR ORGANIZATION
Landmarks Assoc. of St. Louis

27. OTHER SURVEYS IN WHICH INCLUDED

28. NO. OF STORIES 2

29. BASEMENT? YES ( ) NO (XX)

30. FOUNDATION MATERIAL
concrete

31. WALL CONSTRUCTION

32. ROOF TYPE AND MATERIAL
"mansard" - asphalt

33. NO. OF BAYS FRONT SIDE

34. WALL TREATMENT

35. PLAN SHAPE rectangular

36. CHANGES (EXPLAIN IN NO. 42) ADDITION ( ) ALTERED ( ) MOVED ( )

37. CONDITION INTERIOR unknown
EXTERIOR good

38. PRESERVATION UNDERWAY? YES (XX) NO ( )

39. ENDANGERED? BY WHAT? YES ( ) NO (XX)

40. VISIBLE FROM PUBLIC ROAD? YES (XX) NO ( )

41. DISTANCE FROM AND FRONTAGE ON ROAD

42. FURTHER DESCRIPTION OF IMPORTANT FEATURES

43. HISTORY AND SIGNIFICANCE

This one story metal building was constructed in 1975 at a cost of $12,000 by the Superior Construction Company.

44. DESCRIPTION OF ENVIRONMENT AND OUTBUILDINGS

45. SOURCES OF INFORMATION
city records and directories, maps, and site visit

46. PREPARED BY
Barbara Lang

47. ORGANIZATION
Landmarks Assoc.

48. DATE 1/85

49. REVISION DATE(S)

RETURN THIS FORM WHEN COMPLETED TO: OFFICE OF HISTORIC PRESERVATION
P.O. BOX 176
JEFFERSON CITY, MISSOURI 65102
PH. 314-751-4096

IF ADDITIONAL SPACE IS NEEDED, ATTACH SEPARATE SHEET(S) TO THIS FORM

1. NO. 2. COUNTY 4. PRESENT LOCAL NAME(S) OR DESIGNATION(S) 5. OTHER NAME(S) 6. TOWNSHIP RANGE SECTION

MISSOURI OFFICE OF HISTORIC PRESERVATION

ARCHITECTURAL/HISTORIC INVENTORY SURVEY FORM SLC-A5-007-486

1. NO. 161

2. COUNTY N/A

3. LOCATION OF NEGATIVES Landmarks Association

4. PRESENT LOCAL NAME(S) OR DESIGNATION(S)
1424, 1426, 1428, 1430 S. 18th Street

5. OTHER NAME(S) 52 19

6. SPECIFIC LEGAL LOCATION
TOWNSHIP _____ RANGE _____ SECTION _____
IF CITY OR TOWN, STREET ADDRESS
1424, 1426, 1428, 1430 S. 18th St.

7. CITY OR TOWN IF RURAL, VICINITY
St. Louis

8. DESCRIPTION OF LOCATION

S. 18TH STREET

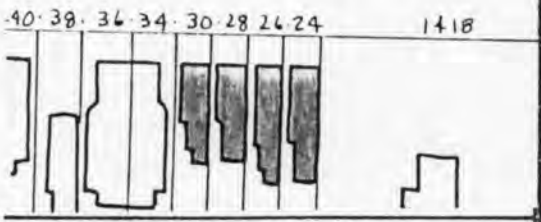

9. COORDINATES UTM
LAT
LONG

10. SITE ( ) STRUCTURE ( )
BUILDING (X) OBJECT ( )

11. ON NATIONAL REGISTER? YES ( ) NO (X)

12. IS IT ELIGIBLE? YES (XX) NO ( )

13. PART OF ESTAB. HIST. DISTRICT? YES (X) NO ( )

14. DISTRICT POTENTIAL? YES ( ) NO ( )

15. NAME OF ESTABLISHED DISTRICT
Lafayette Square Historic District

16. THEMATIC CATEGORY
N/A

17. DATE(S) OR PERIOD
1891

18. STYLE OR DESIGN
vernacular classicism

19. ARCHITECT OR ENGINEER
E. Preisler

20. CONTRACTOR OR BUILDER
Same

21. ORIGINAL USE, IF APPARENT
dwellings-one and two family

22. PRESENT USE
Same Rl ael

23. OWNERSHIP 1430 Rl ALO PUBLIC ( ) PRIVATE (XX)

24. OWNER'S NAME AND ADDRESS IF KNOWN

25. OPEN TO PUBLIC? YES ( ) NO (XX)

26. LOCAL CONTACT PERSON OR ORGANIZATION
Landmarks Assoc. of St. Louis

27. OTHER SURVEYS IN WHICH INCLUDED

28. NO. OF STORIES 2

29. BASEMENT? YES (XX) NO ( )

30. FOUNDATION MATERIAL
stone

31. WALL CONSTRUCTION
masonry bearing

32. ROOF TYPE AND MATERIAL
flat PR

33. NO. OF BAYS FRONT 2 or 3 SIDE 30

34. WALL TREATMENT
red brick

35. PLAN SHAPE rectangular

36. CHANGES (EXPLAIN IN NO. 42) ADDITION ( ) ALTERED ( ) MOVED ( )

37. CONDITION
INTERIOR unknown
EXTERIOR good

38. PRESERVATION UNDERWAY? YES ( ) NO (XX)

39. ENDANGERED? BY WHAT? YES ( ) NO (XX)

40. VISIBLE FROM PUBLIC ROAD? YES (XX) NO ( )

41. DISTANCE FROM AND FRONTAGE ON ROAD

42. FURTHER DESCRIPTION OF IMPORTANT FEATURES
Two pair of identical houses; 1424 and 1426 S. 18th Street feature slightly projecting bay with rectangular sash windows paired beneath segmentally arched opening on lower story, rectangular sash windows above, and peaked, or gabled, roof. Round-arched recessed entry houses two doors for seperate apartments. Brick denticulated cornices also featured. (cont.)

PHOTO MUST BE PROVIDED

43. HISTORY AND SIGNIFICANCE

These four structures were designed for owners Sickle, Harrison and Howard in 1891 by architect E. Preisler.

44. DESCRIPTION OF ENVIRONMENT AND OUTBUILDINGS

45. SOURCES OF INFORMATION
city records and directories, maps, and site visit

46. PREPARED BY
Barbara Lang

47. ORGANIZATION
Landmarks Assoc.

48. DATE 1/85

49. REVISION DATE(S)

RETURN THIS FORM WHEN COMPLETED TO: OFFICE OF HISTORIC PRESERVATION
P.O. BOX 176
JEFFERSON CITY, MISSOURI 65102
PH. 314-751-4096

IF ADDITIONAL SPACE IS NEEDED, ATTACH SEPARATE SHEET(S) TO THIS FORM

1. NO. 2. COUNTY 4. PRESENT LOCAL NAME(S) OR DESIGNATION(S) 5. OTHER NAME(S) 6. TOWNSHIP RANGE SECTION

1424, 1426, 1428, 1430 S. 18th Street cont.

42. Further Description of Important Features:

Whereas 1424 and 1426 S. 18th Street are two-bay, two-family structures, 1428 and 1430 S. 18th Street are three-bay, one family structures featuring round-arched window and door openings on the lower story, and a slightly projecting peaked, or gabled, bay embellished with three rectangulär sash windows on the second story. These two-story structures also feature denticulated (brick) cornices.

161 A

161 B

161 C

161 D

15 DAY SIGNS
421-6271

MISSOURI OFFICE OF HISTORIC PRESERVATION

ARCHITECTURAL/HISTORIC INVENTORY SURVEY FORM SLC-AD-007-487

1. NO. 180

2. COUNTY N/A

3. LOCATION OF NEGATIVES Landmarks Association

4. PRESENT LOCAL NAME(S) OR DESIGNATION(S)
1434-36 S. 18th Street

5. OTHER NAME(S)

6. SPECIFIC LEGAL LOCATION
TOWNSHIP _____ RANGE _____ SECTION _____
IF CITY OR TOWN, STREET ADDRESS
1434-36 S. 18th Street

7. CITY OR TOWN St. Louis IF RURAL, VICINITY

8. DESCRIPTION OF LOCATION

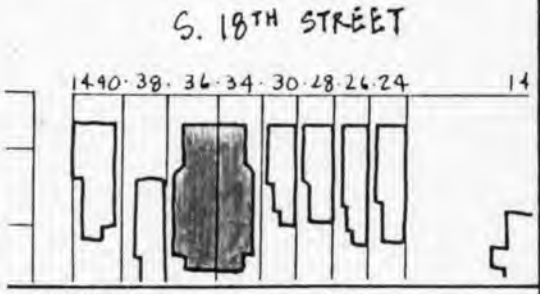

9. COORDINATES UTM
LAT
LONG

10. SITE ( ) STRUCTURE ( )
BUILDING (X) OBJECT ( )

11. ON NATIONAL REGISTER? YES ( ) NO (X)

12. IS IT ELIGIBLE? YES (XX) NO ( )

13. PART OF ESTAB. HIST. DISTRICT? YES (XX) NO ( )

14. DISTRICT POTENTIAL? YES ( ) NO ( )

15. NAME OF ESTABLISHED DISTRICT
Lafayette Square Historic District

16. THEMATIC CATEGORY
N/A

17. DATE(S) OR PERIOD
1893

18. STYLE OR DESIGN
vernacular classicism 53

19. ARCHITECT OR ENGINEER
E. Preisler

20. CONTRACTOR OR BUILDER
same

21. ORIGINAL USE, IF APPARENT
dwelling - multi-family

22. PRESENT USE
same R 1R1

23. OWNERSHIP PUBLIC ( ) PRIVATE (XX)

24. OWNER'S NAME AND ADDRESS IF KNOWN

25. OPEN TO PUBLIC? YES ( ) NO (XX)

26. LOCAL CONTACT PERSON OR ORGANIZATION
Landmarks Assoc. of St. Louis

27. OTHER SURVEYS IN WHICH INCLUDED

28. NO. OF STORIES 2

29. BASEMENT? YES (XX) NO ( )

30. FOUNDATION MATERIAL
stone

31. WALL CONSTRUCTION
masonry bearing

32. ROOF TYPE AND MATERIAL
flat PR

33. NO. OF BAYS FRONT 3 SIDE 30

34. WALL TREATMENT
red brick

35. PLAN SHAPE rectangula

36. CHANGES (EXPLAIN IN NO. 42) ADDITION ( ) ALTERED ( ) MOVED ( )

37. CONDITION INTERIOR unknown EXTERIOR good

38. PRESERVATION UNDERWAY? YES (XX) NO ( )

39. ENDANGERED? BY WHAT? YES ( ) NO (XX)

40. VISIBLE FROM PUBLIC ROAD? YES (XX) NO ( )

41. DISTANCE FROM AND FRONTAGE ON ROAD

42. FURTHER DESCRIPTION OF IMPORTANT FEATURES
Late 19th century flat is articulated simply; features include pair of round-arched recessed entrances enframed within slightly projecting central bay, and stepped parapet.

43. HISTORY AND SIGNIFICANCE

This brick residence was designed by owner/architect E. Preisler in 1893. Preisler also designed the adjacent structures; 1424-30 S. 18th Street, in 1891.

44. DESCRIPTION OF ENVIRONMENT AND OUTBUILDINGS

45. SOURCES OF INFORMATION
city records and directories, maps, and site visit

46. PREPARED BY
Barbara Lang

47. ORGANIZATION
Landmarks Assoc.

48. DATE 1/85

49. REVISION DATE(S)

RETURN THIS FORM WHEN COMPLETED TO: OFFICE OF HISTORIC PRESERVATION
P.O. BOX 176
JEFFERSON CITY, MISSOURI 65102
PH. 314-751-4096

IF ADDITIONAL SPACE IS NEEDED, ATTACH SEPARATE SHEET(S) TO THIS FORM

1. NO. 2. COUNTY 4. PRESENT LOCAL NAME(S) OR DESIGNATION(S) 5. OTHER NAME(S) 6. TOWNSHIP RANGE SECTION

MISSOURI OFFICE OF HISTORIC PRESERVATION

ARCHITECTURAL/HISTORIC INVENTORY SURVEY FORM SLC-AS-007-488

1. NO. 178

2. COUNTY N/A

3. LOCATION OF NEGATIVES Landmarks Assoc.

4. PRESENT LOCAL NAME(S) OR DESIGNATION(S)
1438 S. 18th Street

5. OTHER NAME(S)

6. SPECIFIC LEGAL LOCATION
TOWNSHIP _____ RANGE _____ SECTION _____
IF CITY OR TOWN, STREET ADDRESS
1438 S. 18th Street

7. CITY OR TOWN IF RURAL, VICINITY
St. Louis

8. DESCRIPTION OF LOCATION

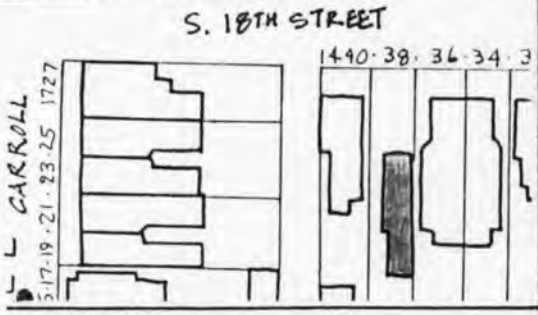

9. COORDINATES UTM
LAT
LONG

10. SITE ( ) STRUCTURE ( ) BUILDING (XX) OBJECT ( )

11. ON NATIONAL REGISTER? YES ( ) NO (XX)

12. IS IT ELIGIBLE? YES (XX) NO ( )

13. PART OF ESTAB. HIST. DISTRICT? YES (XX) NO ( )

14. DISTRICT POTENTIAL? YES ( ) NO ( )

15. NAME OF ESTABLISHED DISTRICT
Lafayette Square Historic District

16. THEMATIC CATEGORY
N/A

17. DATE(S) OR PERIOD
circa 1883

18. STYLE OR DESIGN
~~vernacular classicism~~ 19

19. ARCHITECT OR ENGINEER
unknown

20. CONTRACTOR OR BUILDER
unknown

21. ORIGINAL USE, IF APPARENT
dwelling - single family

22. PRESENT USE
same

23. OWNERSHIP PUBLIC ( ) PRIVATE (XX)

24. OWNER'S NAME AND ADDRESS IF KNOWN

25. OPEN TO PUBLIC? YES ( ) NO (X)

26. LOCAL CONTACT PERSON OR ORGANIZATION
~~Landmarks Assoc. of St. Louis~~

27. OTHER SURVEYS IN WHICH INCLUDED

28. NO. OF STORIES 2

29. BASEMENT? YES (XX) NO ( )

30. FOUNDATION MATERIAL
stone

31. WALL CONSTRUCTION
masonry bearing

32. ROOF TYPE AND MATERIAL
flat

33. NO. OF BAYS FRONT 2 SIDE

34. WALL TREATMENT
red brick

35. PLAN SHAPE rectangular

36. CHANGES (EXPLAIN IN NO. 42) ADDITION ( ) ALTERED ( ) MOVED ( )

37. CONDITION INTERIOR unknown
EXTERIOR good

38. PRESERVATION UNDERWAY? YES (XX) NO ( )

39. ENDANGERED? BY WHAT? YES ( ) NO (XX)

40. VISIBLE FROM PUBLIC ROAD? YES (XX) NO ( )

41. DISTANCE FROM AND FRONTAGE ON ROAD

42. FURTHER DESCRIPTION OF IMPORTANT FEATURES

-Segmentally arched window and door openings.

-Brick cornice.

43. HISTORY AND SIGNIFICANCE

This simple brick residence appears on G.M. Hopkins' 1883 map of Lafayette Square.

44. DESCRIPTION OF ENVIRONMENT AND OUTBUILDINGS

45. SOURCES OF INFORMATION
city records and directories, maps, and site visit

46. PREPARED BY
Barbara Lang

47. ORGANIZATION
Landmarks Assoc.

48. DATE 1/85

49. REVISION DATE(S)

RETURN THIS FORM WHEN COMPLETED TO: OFFICE OF HISTORIC PRESERVATION
P.O. BOX 176
JEFFERSON CITY, MISSOURI 65102
PH. 314-751-4096

IF ADDITIONAL SPACE IS NEEDED, ATTACH SEPARATE SHEET(S) TO THIS FORM

1. NO. 2. COUNTY 4. PRESENT LOCAL NAME(S) OR DESIGNATION(S) 5. OTHER NAME(S) 6. TOWNSHIP RANGE SECTION

MISSOURI OFFICE OF HISTORIC PRESERVATION

ARCHITECTURAL/HISTORIC INVENTORY SURVEY FORM SLC-AS-007-489

1. NO. 160

2. COUNTY N/A

3. LOCATION OF NEGATIVES Landmarks Assoc.

4. PRESENT LOCAL NAME(S) OR DESIGNATION(S)
1440 S. 18th Street

5. OTHER NAME(S)

6. SPECIFIC LEGAL LOCATION
TOWNSHIP _____ RANGE _____ SECTION _____
IF CITY OR TOWN, STREET ADDRESS
1440 S. 18th Street

7. CITY OR TOWN IF RURAL, VICINITY
St. Louis

8. DESCRIPTION OF LOCATION

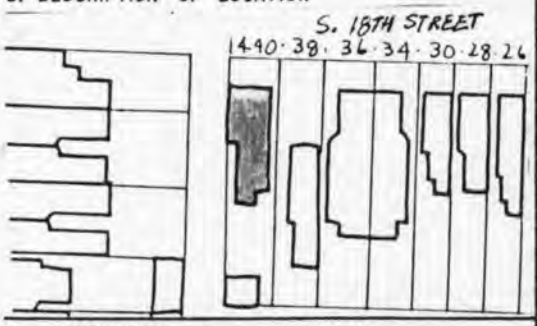

9. COORDINATES UTM
LAT
LONG

10. SITE ( ) STRUCTURE ( )
BUILDING (XX) OBJECT ( )

11. ON NATIONAL REGISTER? YES ( ) NO (XX)

12. IS IT ELIGIBLE? YES (XX) NO ( )

13. PART OF ESTAB. HIST. DISTRICT? YES (XX) NO ( )

14. DISTRICT POTENTIAL? YES ( ) NO ( )

15. NAME OF ESTABLISHED DISTRICT
Lafayette Square Historic District

16. THEMATIC CATEGORY
N/A

17. DATE(S) OR PERIOD
circa 1883

18. STYLE OR DESIGN
vernacular 42 19

19. ARCHITECT OR ENGINEER
unknown

20. CONTRACTOR OR BUILDER
unknown

21. ORIGINAL USE, IF APPARENT
dwelling - single family

22. PRESENT USE
same R1

23. OWNERSHIP PUBLIC ( ) PRIVATE (XX)

24. OWNER'S NAME AND ADDRESS IF KNOWN

25. OPEN TO PUBLIC? YES ( ) NO (XX)

26. LOCAL CONTACT PERSON OR ORGANIZATION
Landmarks Assoc of St. Louis

27. OTHER SURVEYS IN WHICH INCLUDED

28. NO. OF STORIES 2

29. BASEMENT? YES (XX) NO ( )

30. FOUNDATION MATERIAL
stone

31. WALL CONSTRUCTION
masonry bearing

32. ROOF TYPE AND MATERIAL
gable 63

33. NO. OF BAYS FRONT 3 SIDE 40

34. WALL TREATMENT
red brick

35. PLAN SHAPE rectangular

36. CHANGES (EXPLAIN IN NO. 42) ADDITION ( ) ALTERED ( ) MOVED ( )

37. CONDITION INTERIOR unknown
EXTERIOR good

38. PRESERVATION UNDERWAY? YES (XX) NO ( )

39. ENDANGERED? BY WHAT? YES ( ) NO (XX)

40. VISIBLE FROM PUBLIC ROAD? YES (XX) NO ( )

41. DISTANCE FROM AND FRONTAGE ON ROAD

42. FURTHER DESCRIPTION OF IMPORTANT FEATURES

-Segmentally arched window openings with wood infill panels.

-Stone sills and sill brackets.

-Modillioned wood cornice.



160A

43. HISTORY AND SIGNIFICANCE

This two story residence appears on G.M. Hopkins' map of Lafayette Square drawn in 1883.

44. DESCRIPTION OF ENVIRONMENT AND OUTBUILDINGS

New frame two-car garage at rear of property. Features gable roof with cross-gable dormers, and bracketed cornice.

45. SOURCES OF INFORMATION

city records and directories, maps, and site visit

46. PREPARED BY
Barbara Lang

47. ORGANIZATION
Landmarks Assoc.

48. DATE 1/85

49. REVISION DATE(S)

RETURN THIS FORM WHEN COMPLETED TO: OFFICE OF HISTORIC PRESERVATION
P.O. BOX 176
JEFFERSON CITY, MISSOURI 65102
PH. 314-751-4096

IF ADDITIONAL SPACE IS NEEDED, ATTACH SEPARATE SHEET(S) TO THIS FORM

1. NO. 2. COUNTY 4. PRESENT LOCAL NAME(S) OR DESIGNATION(S) 5. OTHER NAME(S) 6. TOWNSHIP RANGE SECTION

SLC-AS-007-489

160 B

1440

MISSOURI OFFICE OF HISTORIC PRESERVATION

ARCHITECTURAL/HISTORIC INVENTORY SURVEY FORM SLC-AS-007-490

1. NO. 159

2. COUNTY N/A

3. LOCATION OF NEGATIVES Landmarks Assoc.

4. PRESENT LOCAL NAME(S) OR DESIGNATION(S) 1463 S. 18th Street Lafayette Square

5. OTHER NAME(S) Clintron Machine

6. SPECIFIC LEGAL LOCATION TOWNSHIP _____ RANGE _____ SECTION _____

IF CITY OR TOWN, STREET ADDRESS 1463 S. 18th Street

7. CITY OR TOWN St. Louis IF RURAL, VICINITY

8. DESCRIPTION OF LOCATION

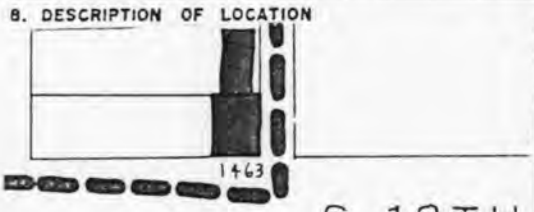

9. COORDINATES UTM
LAT
LONG

10. SITE ( ) STRUCTURE ( ) BUILDING (X) OBJECT ( )

11. ON NATIONAL REGISTER? YES (X) NO ( )

12. IS IT ELIGIBLE? YES ( ) NO ( )

13. PART OF ESTAB. HIST. DISTRICT? YES (XX) NO ( )

14. DISTRICT POTENTIAL? YES ( ) NO ( )

15. NAME OF ESTABLISHED DISTRICT
Lafayette Square Historic Dist.

16. THEMATIC CATEGORY N/A

17. DATE(S) OR PERIOD 1928

18. STYLE OR DESIGN 20th century commercial 64

19. ARCHITECT OR ENGINEER unknown

20. CONTRACTOR OR BUILDER T.C. Fuqua

21. ORIGINAL USE, IF APPARENT store OPE

22. PRESENT USE unknown

23. OWNERSHIP PUBLIC ( ) PRIVATE (XX)

24. OWNER'S NAME AND ADDRESS IF KNOWN

25. OPEN TO PUBLIC? YES ( ) NO (XX)

26. LOCAL CONTACT PERSON OR ORGANIZATION Landmarks Assoc. of St. Louis

27. OTHER SURVEYS IN WHICH INCLUDED

28. NO. OF STORIES 1-1

29. BASEMENT? YES ( ) NO (XX)

30. FOUNDATION MATERIAL stone

31. WALL CONSTRUCTION masonry bearing

32. ROOF TYPE AND MATERIAL flat PR

33. NO. OF BAYS FRONT 3 SIDE 30

34. WALL TREATMENT red brick

35. PLAN SHAPE rectangular

36. CHANGES (EXPLAIN IN NO. 42) ADDITION ( ) ALTERED (XX) MOVED ( )

37. CONDITION INTERIOR unknown EXTERIOR good

38. PRESERVATION UNDERWAY? YES ( ) NO (XX)

39. ENDANGERED? BY WHAT? YES ( ) NO (XX)

40. VISIBLE FROM PUBLIC ROAD? YES (XX) NO ( )

41. DISTANCE FROM AND FRONTAGE ON ROAD

42. FURTHER DESCRIPTION OF IMPORTANT FEATURES

One story brick store features peaked parapet. Original storefront has been altered.

43. HISTORY AND SIGNIFICANCE

This store was constructed by T.C. Fuqua in 1928 for owner Nick Maravich.

44. DESCRIPTION OF ENVIRONMENT AND OUTBUILDINGS

45. SOURCES OF INFORMATION

city records and directories, maps, and site visit

46. PREPARED BY Barbara Lang

47. ORGANIZATION Landmarks Assoc.

48. DATE 1/85

49. REVISION DATE(S)

RETURN THIS FORM WHEN COMPLETED TO: OFFICE OF HISTORIC PRESERVATION
P.O. BOX 176
JEFFERSON CITY, MISSOURI 65102
PH. 314-751-4096

IF ADDITIONAL SPACE IS NEEDED, ATTACH SEPARATE SHEET(S) TO THIS FORM

1. NO. 2. COUNTY 4. PRESENT LOCAL NAME(S) OR DESIGNATION(S) 5. OTHER NAME(S) 6. TOWNSHIP RANGE SECTION

CLINTON MACHINE INC

MISSOURI OFFICE OF HISTORIC PRESERVATION

ARCHITECTURAL/HISTORIC INVENTORY SURVEY FORM SLC-AS-007-491

1. NO. 181

2. COUNTY N/A

3. LOCATION OF NEGATIVES Landmarks Assoc.

4. PRESENT LOCAL NAME(S) OR DESIGNATION(S)
1614-1616 S. 18th Street

5. OTHER NAME(S) 2½ 2 2 1616 → mo-85-00023 1048-403-052

6. SPECIFIC LEGAL LOCATION
TOWNSHIP _____ RANGE _____ SECTION _____
IF CITY OR TOWN, STREET ADDRESS
1614-1616 S. 18th Street

7. CITY OR TOWN IF RURAL, VICINITY
St. Louis

8. DESCRIPTION OF LOCATION
S. 18TH STREET

1616 14

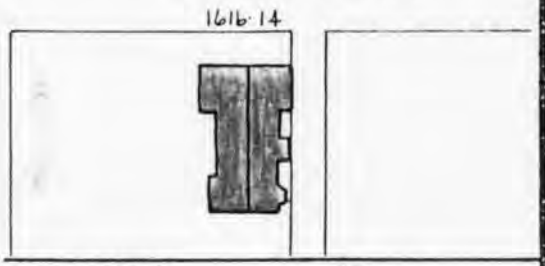

9. COORDINATES UTM
LAT
LONG

10. SITE ( ) STRUCTURE ( ) BUILDING (X) OBJECT ( )

11. ON NATIONAL REGISTER? YES ( ) NO (X)

12. IS IT ELIGIBLE? YES (X) NO ( )

13. PART OF ESTAB. HIST. DISTRICT? YES (X) NO ( )

14. DISTRICT POTENTIAL? YES ( ) NO ( )

15. NAME OF ESTABLISHED DISTRICT
Lafayette Square Historic Dist.

16. THEMATIC CATEGORY
N/A

17. DATE(S) OR PERIOD
circa 1883

18. STYLE OR DESIGN
Italianate/Mansard 40 19

19. ARCHITECT OR ENGINEER
unknown

20. CONTRACTOR OR BUILDER
unknown

21. ORIGINAL USE, IF APPARENT
dwelling - two family

22. PRESENT USE
same

23. OWNERSHIP PUBLIC ( ) PRIVATE (XX)

24. OWNER'S NAME AND ADDRESS IF KNOWN

25. OPEN TO PUBLIC? YES ( ) NO (XX)

26. LOCAL CONTACT PERSON OR ORGANIZATION
Landmarks Assoc. of St. Louis

27. OTHER SURVEYS IN WHICH INCLUDED

28. NO OF STORIES 2½

29. BASEMENT? YES (XX) NO ( )

30. FOUNDATION MATERIAL
stone

31. WALL CONSTRUCTION
masonry bearing

32. ROOF TYPE AND MATERIAL
mansard-slate/flat

33. NO. OF BAYS FRONT 6 SIDE

34. WALL TREATMENT
red brick

35. PLAN SHAPE rectangular

36. CHANGES (EXPLAIN IN NO. 42) ADDITION (XX) ALTERED ( ) MOVED ( )

37. CONDITION unknown
INTERIOR good
EXTERIOR

38. PRESERVATION UNDERWAY? YES (XX) NO ( )

39. ENDANGERED? BY WHAT? YES ( ) NO (XX)

40. VISIBLE FROM PUBLIC ROAD? YES (XX) NO ( )

41. DISTANCE FROM AND FRONTAGE ON ROAD

42. FURTHER DESCRIPTION OF IMPORTANT FEATURES
Pair of identical Italianate residences; 1614 S. 18th Street still features original slate-covered bell-cast mansard roof whereas 1616 S. 18th St. has a flat roof. Both residences feature paired wooden panelled doors with teardrop lights and bracketed, modillioned wood cornices. Two story, five-sided bay window addition to rear of 1614 S. 18th Street.

43. HISTORY AND SIGNIFICANCE

These residences were constructed between 1875 and 1883, as they are illustrated on G.M. Hopkin's 1883 map of Lafayette Square. 181A

44. DESCRIPTION OF ENVIRONMENT AND OUTBUILDINGS

45. SOURCES OF INFORMATION
city records and directories, maps, and site visit 181B

46. PREPARED BY
Barbara Lang

47. ORGANIZATION
Landmarks Assoc.

48. DATE 1/85

49. REVISION DATE(S)

RETURN THIS FORM WHEN COMPLETED TO: OFFICE OF HISTORIC PRESERVATION
P.O. BOX 176
JEFFERSON CITY, MISSOURI 65102
PH. 314-751-4096

IF ADDITIONAL SPACE IS NEEDED, ATTACH SEPARATE SHEET(S) TO THIS FORM

MISSOURI OFFICE OF HISTORIC PRESERVATION

ARCHITECTURAL/HISTORIC INVENTORY SURVEY FORM SLC-A5-007-492

1. NO. 176

2. COUNTY N/A

3. LOCATION OF NEGATIVES Landmarks Association

4. PRESENT LOCAL NAME(S) OR DESIGNATION(S)
1630-36 S. 18th Street

5. OTHER NAME(S)

6. SPECIFIC LEGAL LOCATION
TOWNSHIP _____ RANGE _____ SECTION _____
IF CITY OR TOWN, STREET ADDRESS
1630-36 S. 18th Street

7. CITY OR TOWN IF RURAL, VICINITY
St. Louis

8. DESCRIPTION OF LOCATION

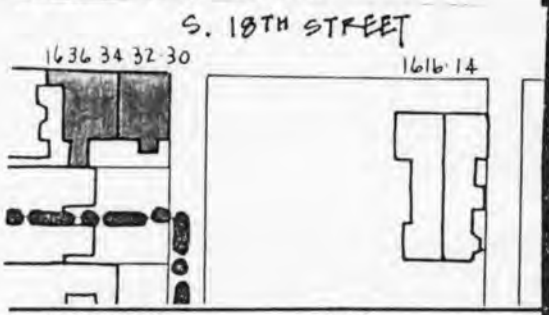

9. COORDINATES UTM
LAT
LONG

10. SITE ( ) STRUCTURE ( ) BUILDING (X) OBJECT ( )

11. ON NATIONAL REGISTER? YES ( ) NO (XX)

12. IS IT ELIGIBLE? YES (XX) NO ( )

13. PART OF ESTAB. HIST. DISTRICT? YES (X) NO ( )

14. DISTRICT POTENTIAL? YES ( ) NO ( )

15. NAME OF ESTABLISHED DISTRICT
Lafayette Square Historic District

16. THEMATIC CATEGORY
N/A

17. DATE(S) OR PERIOD
1902

18. STYLE OR DESIGN vernacular classicism/20th cetury flat 53

19. ARCHITECT OR ENGINEER
unknown

20. CONTRACTOR OR BUILDER
Simon Freund ?

21. ORIGINAL USE, IF APPARENT
dwelling - four family

22. PRESENT USE
same R I R1

23. OWNERSHIP PUBLIC ( ) PRIVATE (XX)

24. OWNER'S NAME AND ADDRESS IF KNOWN

25. OPEN TO PUBLIC? YES ( ) NO (XX)

26. LOCAL CONTACT PERSON OR ORGANIZATION
Landmarks Assoc. of St. Louis

27. OTHER SURVEYS IN WHICH INCLUDED

28. NO. OF STORIES 2

29. BASEMENT? YES (X) NO ( )

30. FOUNDATION MATERIAL
stone

31. WALL CONSTRUCTION
masonry bearing

32. ROOF TYPE AND MATERIAL
flat PR

33. NO. OF BAYS FRONT 6 SIDE 30

34. WALL TREATMENT
red brick

35. PLAN SHAPE rectangular

36. CHANGES (EXPLAIN IN NO. 42) ADDITION ( ) ALTERED ( ) MOVED ( )

37. CONDITION INTERIOR unknown EXTERIOR good

38. PRESERVATION UNDERWAY? YES (XX) NO ( )

39. ENDANGERED? BY WHAT? YES ( ) NO (XX)

40. VISIBLE FROM PUBLIC ROAD? YES (XX) NO ( )

41. DISTANCE FROM AND FRONTAGE ON ROAD

42. FURTHER DESCRIPTION OF IMPORTANT FEATURES

Round-arched paired entrances feature polychromatic voussoirs.

43. HISTORY AND SIGNIFICANCE

This structure was built for owner Simon Freund in 1902.

44. DESCRIPTION OF ENVIRONMENT AND OUTBUILDINGS

45. SOURCES OF INFORMATION
city records and directories, maps, and site visit

46. PREPARED BY Barbara Lang

47. ORGANIZATION Landmarks Assoc.

48. DATE 7/05

49. REVISION DATE(S)

RETURN THIS FORM WHEN COMPLETED TO: OFFICE OF HISTORIC PRESERVATION
P.O. BOX 176
JEFFERSON CITY, MISSOURI 65102

IF ADDITIONAL SPACE IS NEEDED, ATTACH

1. NO. 2. COUNTY 4. PRESENT LOCAL NAME(S) OR DESIGNATION(S) 5. OTHER NAME(S) 6. TOWNSHIP RANGE SECTION

MISSOURI OFFICE OF HISTORIC PRESERVATION

ARCHITECTURAL/HISTORIC INVENTORY SURVEY FORM

SLC-AS-007-0493

1. NO. 477

2. COUNTY N/A

3. LOCATION OF NEGATIVES Landmarks Assoc.

4. PRESENT LOCAL NAME(S) OR DESIGNATION(S): 1100-1114 Jefferson Avenue

5. OTHER NAME(S): Laciny Brother Inc.

6. SPECIFIC LEGAL LOCATION
TOWNSHIP _____ RANGE _____ SECTION _____
IF CITY OR TOWN, STREET ADDRESS: 1100-1114 Jefferson Ave.

7. CITY OR TOWN: St. Louis IF RURAL, VICINITY

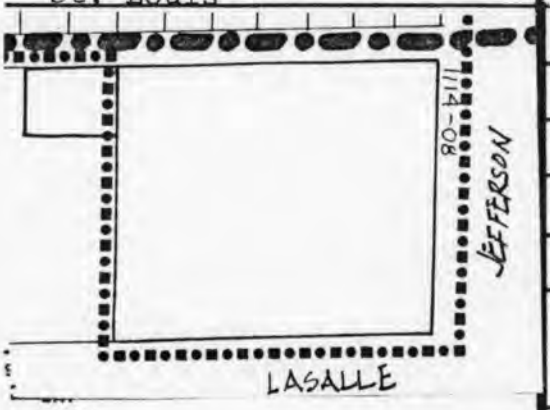

LONG

8. SITE ( ) STRUCTURE ( ) BUILDING (x) OBJECT ( )

9. ON NATIONAL REGISTER? YES ( ) NO (x)

10. IS IT ELIGIBLE? YES (x) NO ( )

11. PART OF ESTAB. HIST. DISTRICT? YES ( ) NO (x)

12. DISTRICT POTENTIAL? YES (x) NO ( )

13. NAME OF ESTABLISHED DISTRICT

14. THEMATIC CATEGORY: N/A

15. DATE(S) OR PERIOD: 1895

16. STYLE OR DESIGN: industrial with Italianate detailing

17. ARCHITECT OR ENGINEER: unknown

18. CONTRACTOR OR BUILDER: unknown

19. ORIGINAL USE, IF APPARENT: streetcar barn

20. PRESENT USE: industrial manufacturing

21. OWNERSHIP: PUBLIC ( ) PRIVATE (x)

22. OWNER'S NAME AND ADDRESS IF KNOWN

23. OPEN TO PUBLIC? YES ( ) NO (xx)

24. LOCAL CONTACT PERSON OR ORGANIZATION: Landmarks Assoc, St. Louis

25. OTHER SURVEYS IN WHICH INCLUDED

26. NO. OF STORIES: 1

27. BASEMENT? YES ( ) NO ( )

28. FOUNDATION MATERIAL: stone

29. WALL CONSTRUCTION: masonry bearing

30. ROOF TYPE AND MATERIAL: flat

31. NO. OF BAYS FRONT 4 lg. SIDE 8 sm

32. WALL TREATMENT: red brick

33. PLAN SHAPE: rectangular

34. CHANGES (EXPLAIN IN NO. 42): ADDITION ( ) ALTERED ( ) MOVED ( )

35. CONDITION INTERIOR: unknown EXTERIOR: good

36. PRESERVATION UNDERWAY? YES ( ) NO (x)

37. ENDANGERED? BY WHAT? YES ( ) NO (x)

38. VISIBLE FROM PUBLIC ROAD? YES (x) NO ( )

39. DISTANCE FROM AND FRONTAGE ON ROAD

42. FURTHER DESCRIPTION OF IMPORTANT FEATURES

The street (west), north and south facades of this structure feature bays articulated by stone-trimmed brick piers, in addition to window openings headed with segmental row lock arches on the north elevation, and segmentally arched windows on the south elevation. Brick corbeling at the cornice terminates in a simple parapet. The east elevation is unarticulated.

43. HISTORY AND SIGNIFICANCE

This functional yet ornamental structure was constructed in 1895 by the Jefferson Avenue Railroad Company as a streetcar barn. The structure is estimated to have cost $15,000.00.

44. DESCRIPTION OF ENVIRONMENT AND OUTBUILDINGS

45. SOURCES OF INFORMATION

city records and directories, maps, and site visit

46. PREPARED BY: Barbara Lang

47. ORGANIZATION: Landmarks Assoc.

48. DATE: 1/85

49. REVISION DATE(S)

RETURN THIS FORM WHEN COMPLETED TO: OFFICE OF HISTORIC PRESERVATION
P.O. BOX 176
JEFFERSON CITY, MISSOURI 65102
PH. 314-751-4096

IF ADDITIONAL SPACE IS NEEDED, ATTACH SEPARATE SHEET(S) TO THIS FORM

1. NO. 2. COUNTY 4. PRESENT LOCAL NAME(S) OR DESIGNATION(S) 5. OTHER NAME(S) 6. TOWNSHIP RANGE SECTION

MISSOURI OFFICE OF HISTORIC PRESERVATION

ARCHITECTURAL/HISTORIC INVENTORY SURVEY FORM SLC-AS-007-494

NO. 471

4. PRESENT LOCAL NAME(S) OR DESIGNATION(S): 1504 S. Jefferson

COUNTY: N/A

5. OTHER NAME(S):

LOCATION OF NEGATIVES: Landmarks Assoc.

SPECIFIC LEGAL LOCATION TOWNSHIP _____ RANGE _____ SECTION _____

IF CITY OR TOWN, STREET ADDRESS: 1504 S. Jefferson

CITY OR TOWN: St. Louis IF RURAL, VICINITY

DESCRIPTION OF LOCATION

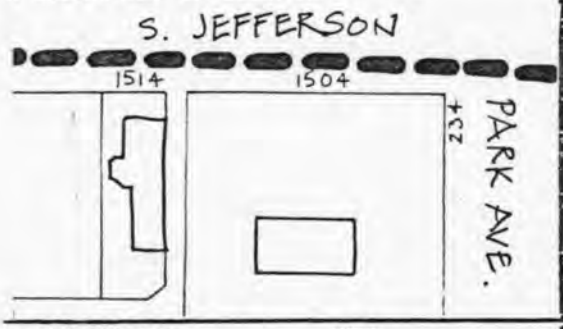

COORDINATES UTM
LAT
LONG

16. THEMATIC CATEGORY: N/A

17. DATE(S) OR PERIOD: 1962

18. STYLE OR DESIGN: 20th century commercial

19. ARCHITECT OR ENGINEER: unknown

20. CONTRACTOR OR BUILDER: Shell Oil Co.

21. ORIGINAL USE, IF APPARENT: service station

22. PRESENT USE: va cant

23. OWNERSHIP: PUBLIC ( ) PRIVATE (XX)

24. OWNER'S NAME AND ADDRESS IF KNOWN

25. OPEN TO PUBLIC? YES ( ) NO (XX)

26. LOCAL CONTACT PERSON OR ORGANIZATION: Landmarks Assoc. of St. Louis

27. OTHER SURVEYS IN WHICH INCLUDED

28. NO. OF STORIES: 1

29. BASEMENT? YES ( ) NO (XX)

30. FOUNDATION MATERIAL: concrete

31. WALL CONSTRUCTION: masonry bearing

32. ROOF TYPE AND MATERIAL: gabled - asphalt

33. NO. OF BAYS FRONT: 3 SIDE:

34. WALL TREATMENT: masonry block w/wood sidi

35. PLAN SHAPE: rectangular

36. CHANGES (EXPLAIN IN NO. 42): ADDITION ( ) ALTERED (XX) MOVED ( )

37. CONDITION INTERIOR: unknown EXTERIOR: good

38. PRESERVATION UNDERWAY? YES ( ) NO (XX)

39. ENDANGERED? BY WHAT? YES ( ) NO (XX)

40. VISIBLE FROM PUBLIC ROAD? YES (XX) NO ( )

41. DISTANCE FROM AND FRONTAGE ON ROAD

10. SITE ( ) STRUCTURE ( ) BUILDING (XX) OBJECT ( )

11. ON NATIONAL REGISTER? YES (XX) NO ( )

12. IS IT ELIGIBLE? YES ( ) NO ( )

13. PART OF ESTAB. HIST. DISTRICT? YES (XX) NO ( )

14. DISTRICT POTENTIAL? YES ( ) NO ( )

15. NAME OF ESTABLISHED DISTRICT: Lafayette Sqaure Hist. Dist.

42. FURTHER DESCRIPTION OF IMPORTANT FEATURES

43. HISTORY AND SIGNIFICANCE

This one story, concrete block service station was constructed for owner, the Shell Oil Co., in 1962.

44. DESCRIPTION OF ENVIRONMENT AND OUTBUILDINGS

45. SOURCES OF INFORMATION

city records and directories, maps, and site visit

46. PREPARED BY: Barbara Lang

47. ORGANIZATION: Landmarks Assoc.

48. DATE: 1/85

49. REVISION DATE(S): -

RETURN THIS FORM WHEN COMPLETED TO: OFFICE OF HISTORIC PRESERVATION
P.O. BOX 176
JEFFERSON CITY, MISSOURI 65102

IF ADDITIONAL SPACE IS NEEDED, ATTACH SEPARATE SHEET(S) TO THIS FORM

1. NO. 2. COUNTY 4. PRESENT LOCAL NAME(S) OR DESIGNATION(S) 8. OTHER NAME(S) 6. TOWNSHIP RANGE SECTION

SCHUSTER

MISSOURI OFFICE OF HISTORIC PRESERVATION
ARCHITECTURAL/HISTORIC INVENTORY SURVEY FORM SLC-AS-007-495

1. NO. 470

2. COUNTY N/A

3. LOCATION OF NEGATIVES Landmarks Assoc.

4. PRESENT LOCAL NAME(S) OR DESIGNATION(S) 1514 S. Jefferson

5. OTHER NAME(S)

6. SPECIFIC LEGAL LOCATION TOWNSHIP _____ RANGE _____ SECTION _____

IF CITY OR TOWN, STREET ADDRESS 1514 S. Jefferson

7. CITY OR TOWN St. Louis IF RURAL, VICINITY

8. DESCRIPTION OF LOCATION

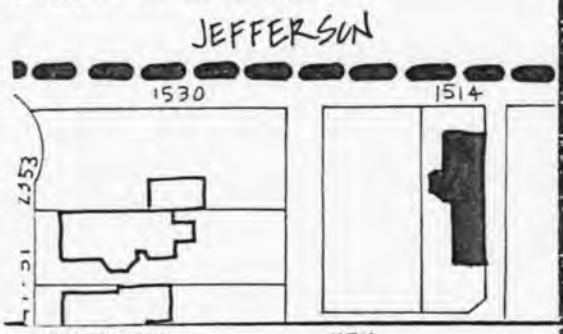

9. COORDINATES UTM

LAT

LONG

10. SITE ( ) STRUCTURE ( ) BUILDING (XX) OBJECT ( )

11. ON NATIONAL REGISTER? YES (XX) NO ( )

12. IS IT ELIGIBLE? YES ( ) NO ( )

13. PART OF ESTAB. HIST. DISTRICT? YES (XX) NO ( )

14. DISTRICT POTENTIAL? YES ( ) NO ( )

15. NAME OF ESTABLISHED DISTRICT Lafayette Square Hist. Dist.

16. THEMATIC CATEGORY N/A

17. DATE(S) OR PERIOD circa 1885

18. STYLE OR DESIGN Italianate 40 19

19. ARCHITECT OR ENGINEER unknown

20. CONTRACTOR OR BUILDER unknown

21. ORIGINAL USE, IF APPARENT dwelling OA

22. PRESENT USE vacant

23. OWNERSHIP PUBLIC ( ) PRIVATE (XX)

24. OWNER'S NAME AND ADDRESS IF KNOWN

25. OPEN TO PUBLIC? YES ( ) NO (XX)

26. LOCAL CONTACT PERSON OR ORGANIZATION Landmarks Assoc. of St. Louis

27. OTHER SURVEYS IN WHICH INCLUDED

28. NO. OF STORIES 2

29. BASEMENT? YES (XX) NO ( )

30. FOUNDATION MATERIAL stone 40

31. WALL CONSTRUCTION masonrybearing 48

32. ROOF TYPE AND MATERIAL flat F+ 99

33. NO. OF BAYS FRONT 3 SIDE other 20

34. WALL TREATMENT 40 ~~brick w/stone veneer~~

35. PLAN SHAPE rectangular

36. CHANGES (EXPLAIN IN NO. 42) ADDITION ( ) ALTERED ( ) MOVED ( )

37. CONDITION INTERIOR unkown EXTERIOR fair

38. PRESERVATION UNDERWAY? YES ( ) NO (XX)

39. ENDANGERED? BY WHAT? YES ( ) NO (XX)

40. VISIBLE FROM PUBLIC ROAD? YES (XX) NO ( )

41. DISTANCE FROM AND FRONTAGE ON ROAD

42. FURTHER DESCRIPTION OF IMPORTANT FEATURES

Two story residential structure features dressed stone veneer and enriched, bracketed wood cornice.

43. HISTORY AND SIGNIFICANCE

44. DESCRIPTION OF ENVIRONMENT AND OUTBUILDINGS

45. SOURCES OF INFORMATION

city records and directories, maps, and site visit

46. PREPARED BY Barbara Lang

47. ORGANIZATION Landmarks Assoc.

48. DATE 1/85

49. REVISION DATE(S) -

RETURN THIS FORM WHEN COMPLETED TO: OFFICE OF HISTORIC PRESERVATION P.O. BOX 176 JEFFERSON CITY, MISSOURI 65102

IF ADDITIONAL SPACE IS NEEDED, ATTACH SEPARATE SHEET(S) TO THIS FORM

1. NO. 2. COUNTY 4. PRESENT LOCAL NAME(S) OR DESIGNATION(S) 5. OTHER NAME(S) 6. TOWNSHIP RANGE SECTION

MISSOURI OFFICE OF HISTORIC PRESERVATION

ARCHITECTURAL/HISTORIC INVENTORY SURVEY FORM SLC-AS-007-496

NO. 472

4. PRESENT LOCAL NAME(S) OR DESIGNATION(S): 1610-12 S. Jefferson

COUNTY: N/A

5. OTHER NAME(S):

LOCATION OF NEGATIVES: Landmarks Assoc.

SPECIFIC LEGAL LOCATION
TOWNSHIP _____ RANGE _____ SECTION _____

IF CITY OR TOWN, STREET ADDRESS: 1610-12 S. Jefferson

CITY OR TOWN: St. Louis IF RURAL, VICINITY

DESCRIPTION OF LOCATION

JEFFERSON

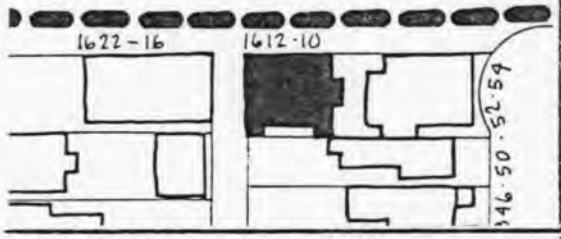

COORDINATES UTM
LAT
LONG

16. THEMATIC CATEGORY: N/A

17. DATE(S) OR PERIOD: 1907

18. STYLE OR DESIGN: vernacular classicism 50 53

19. ARCHITECT OR ENGINEER: unknown

20. CONTRACTOR OR BUILDER: unknown

21. ORIGINAL USE, IF APPARENT: dwelling - multi family

22. PRESENT USE: vacant R1 R1 porch

23. OWNERSHIP: PUBLIC ( ) PRIVATE (xx)

24. OWNER'S NAME AND ADDRESS IF KNOWN

25. OPEN TO PUBLIC? YES ( ) NO (xx)

26. LOCAL CONTACT PERSON OR ORGANIZATION: Landmarks Assoc. of St. Louis

27. OTHER SURVEYS IN WHICH INCLUDED

28. NO. OF STORIES: 2

29. BASEMENT? YES (xx) NO ( )

30. FOUNDATION MATERIAL: stone 40

31. WALL CONSTRUCTION: masonry bearing 23

32. ROOF TYPE AND MATERIAL: flat Ep99

33. NO. OF BAYS FRONT 6 SIDE 30 20

34. WALL TREATMENT: red brick 30

35. PLAN SHAPE: rectangular

36. CHANGES (EXPLAIN IN NO. 42) ADDITION ( ) ALTERED ( ) MOVED ( )

37. CONDITION INTERIOR: unknown EXTERIOR: good

38. PRESERVATION UNDERWAY? YES ( ) NO (xx)

39. ENDANGERED? BY WHAT? YES ( ) NO (xx)

40. VISIBLE FROM PUBLIC ROAD? YES (xx) NO ( )

41. DISTANCE FROM AND FRONTAGE ON ROAD

10. SITE ( ) STRUCTURE ( ) BUILDING (xx) OBJECT ( )

11. ON NATIONAL REGISTER? YES (xx) NO ( )

12. IS IT ELIGIBLE? YES ( ) NO ( )

13. PART OF ESTAB. HIST. DISTRICT? YES (xx) NO ( )

14. DISTRICT POTENTIAL? YES ( ) NO ( )

15. NAME OF ESTABLISHED DISTRICT: Lafayette Square Hist. Dist.

42. FURTHER DESCRIPTION OF IMPORTANT FEATURES

-Round-arched windows with stone sills.

-Half-round parapet centered above entrance bays.

43. HISTORY AND SIGNIFICANCE

This four family flat was constructed in 1907 for owner Carrie Krauter.

44. DESCRIPTION OF ENVIRONMENT AND OUTBUILDINGS

45. SOURCES OF INFORMATION

city records and directories, maps, and site visit

46. PREPARED BY: Barbara Lang

47. ORGANIZATION: Landmarks Assoc.

48. DATE: 1/85

49. REVISION DATE(S): -

RETURN THIS FORM WHEN COMPLETED TO: OFFICE OF HISTORIC PRESERVATION
P.O. BOX 176
JEFFERSON CITY, MISSOURI 65102

IF ADDITIONAL SPACE IS NEEDED, ATTACH SEPARATE SHEET(S) TO THIS FORM

1. NO. 2. COUNTY 4. PRESENT LOCAL NAME(S) OR DESIGNATION(S) 5. OTHER NAME(S) 6. TOWNSHIP RANGE SECTION

MISSOURI OFFICE OF HISTORIC PRESERVATION
ARCHITECTURAL/HISTORIC INVENTORY SURVEY FORM

SLC AS-007-497

NO. 473

COUNTY N/A

LOCATION OF NEGATIVES Landmarks Assoc

4. PRESENT LOCAL NAME(S) OR DESIGNATION(S): 1616-22 S. Jefferson

5. OTHER NAME(S):

SPECIFIC LEGAL LOCATION TOWNSHIP _____ RANGE _____ SECTION _____

IF CITY OR TOWN, STREET ADDRESS: 1616-22 S. Jefferson

CITY OR TOWN: St. Louis IF RURAL, VICINITY

DESCRIPTION OF LOCATION

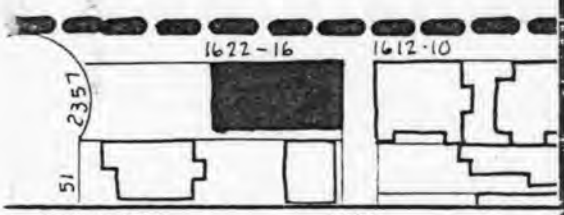

COORDINATES UTM
LAT
LONG

16. THEMATIC CATEGORY: N/A

17. DATE(S) OR PERIOD: 1910 and 1937

18. STYLE OR DESIGN: 20th century commerci al

19. ARCHITECT OR ENGINEER: Saum Architects

20. CONTRACTOR OR BUILDER: unknown

21. ORIGINAL USE, IF APPARENT: commercial

22. PRESENT USE: same

23. OWNERSHIP: PUBLIC ( ) PRIVATE (XX)

24. OWNER'S NAME AND ADDRESS IF KNOWN

25. OPEN TO PUBLIC? YES ( ) NO (XX)

26. LOCAL CONTACT PERSON OR ORGANIZATION: Landmarks Assoc. of St. Louis

27. OTHER SURVEYS IN WHICH INCLUDED

28. NO OF STORIES: 1

29. BASEMENT? YES ( ) NO (XX)

30. FOUNDATION MATERIAL: stone

31. WALL CONSTRUCTION: masonry bearing

32. ROOF TYPE AND MATERIAL: flat

33. NO. OF BAYS FRONT SIDE 3

34. WALL TREATMENT: brick w/perma-stone veneer

35. PLAN SHAPE: rectangular

36. CHANGES (EXPLAIN IN NO. 42): ADDITION ( ) ALTERED (XX) MOVED ( )

37. CONDITION INTERIOR unknown EXTERIOR fair

38. PRESERVATION UNDERWAY? YES ( ) NO (XX)

39. ENDANGERED? BY WHAT? YES ( ) NO (XX)

40. VISIBLE FROM PUBLIC ROAD? YES (XX) NO ( )

41. DISTANCE FROM AND FRONTAGE ON ROAD

10. SITE ( ) STRUCTURE ( ) BUILDING (XX) OBJECT ( )

11. ON NATIONAL REGISTER? YES (XX) NO ( )

12. IS IT ELIGIBLE? YES ( ) NO ( )

13. PART OF ESTAB. HIST. DISTRICT? YES (XX) NO ( )

14. DISTRICT POTENTIAL? YES ( ) NO ( )

15. NAME OF ESTABLISHED DISTRICT: Lafayette Sqaure Hist. Dist.

42. FURTHER DESCRIPTION OF IMPORTANT FEATURES

brick with partial perma-stone veneer

43. HISTORY AND SIGNIFICANCE

The original structure was erected in the first decade of the twentieth century, and the addition was constructed in 1937.

44. DESCRIPTION OF ENVIRONMENT AND OUTBUILDINGS

45. SOURCES OF INFORMATION

city records and directories, maps, and site visit

46. PREPARED BY: Barbara Lang

47. ORGANIZATION: Landmarks Assoc.

48. DATE: 1/85

49. REVISION DATE(S): -

RETURN THIS FORM WHEN COMPLETED TO: OFFICE OF HISTORIC PRESERVATION
P.O. BOX 176
JEFFERSON CITY, MISSOURI 65102

IF ADDITIONAL SPACE IS NEEDED, ATTACH SEPARATE SHEET(S) TO THIS FORM

1. NO. 2. COUNTY 4. PRESENT LOCAL NAME(S) OR DESIGNATION(S) 5. OTHER NAME(S) 6. TOWNSHIP RANGE SECTION

CAFE
Coca-Cola

CAFE
Coca-Cola
NO
PARKING
Phone
1600

MISSOURI OFFICE OF HISTORIC PRESERVATION

ARCHITECTURAL/HISTORIC INVENTORY SURVEY FORM SLC-AS-007-498

NO. 474

COUNTY N/A

LOCATION OF NEGATIVES Landmarks Assoc.

4. PRESENT LOCAL NAME(S) OR DESIGNATION(S): 1638 S. Jefferson

5. OTHER NAME(S):

SPECIFIC LEGAL LOCATION TOWNSHIP _____ RANGE _____ SECTION _____

IF CITY OR TOWN, STREET ADDRESS: 1638 S. Jefferson

CITY OR TOWN: St. Louis IF RURAL, VICINITY

DESCRIPTION OF LOCATION

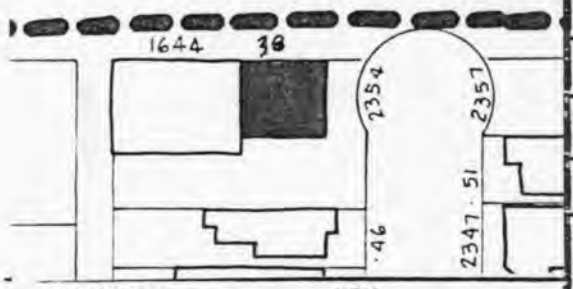

COORDINATES UTM

LAT

LONG

16. THEMATIC CATEGORY: N/A

17. DATE(S) OR PERIOD: 1925

18. STYLE OR DESIGN: 20th century commercial 69

19. ARCHITECT OR ENGINEER: unknown

20. CONTRACTOR OR BUILDER: unknown

21. ORIGINAL USE, IF APPARENT: commercial 02

22. PRESENT USE: same

23. OWNERSHIP: PUBLIC ( ) PRIVATE (XX)

24. OWNER'S NAME AND ADDRESS IF KNOWN:

25. OPEN TO PUBLIC? YES ( ) NO (XX)

26. LOCAL CONTACT PERSON OR ORGANIZATION: Landmarks Assoc. of St. Louis

27. OTHER SURVEYS IN WHICH INCLUDED:

28. NO. OF STORIES: 1

29. BASEMENT? YES ( ) NO (X)

30. FOUNDATION MATERIAL: stone

31. WALL CONSTRUCTION: masonry bearing

32. ROOF TYPE AND MATERIAL:

33. NO. OF BAYS FRONT SIDE

34. WALL TREATMENT: red brick

35. PLAN SHAPE: rectangular

36. CHANGES (EXPLAIN IN NO. 42): ADDITION ( ) ALTERED ( ) MOVED ( )

37. CONDITION INTERIOR: unknown EXTERIOR: good

38. PRESERVATION UNDERWAY? YES (XX) NO ( )

39. ENDANGERED? BY WHAT? YES ( ) NO (XX)

40. VISIBLE FROM PUBLIC ROAD? YES (XX) NO ( )

41. DISTANCE FROM AND FRONTAGE ON ROAD:

10. SITE ( ) STRUCTURE ( ) BUILDING (XX) OBJECT ( )

11. ON NATIONAL REGISTER? YES (XX) NO ( )

12. IS IT ELIGIBLE? YES ( ) NO ( )

13. PART OF ESTAB. HIST. DISTRICT? YES (XX) NO ( )

14. DISTRICT POTENTIAL? YES ( ) NO ( )

15. NAME OF ESTABLISHED DISTRICT: Lafayette Square Hist. Dist.

42. FURTHER DESCRIPTION OF IMPORTANT FEATURES

PHOTO MUST BE PROVIDED

43. HISTORY AND SIGNIFICANCE

This one story brick store was constructed for owner J.K. Burry in 1925 at a cost of $500.

44. DESCRIPTION OF ENVIRONMENT AND OUTBUILDINGS

45. SOURCES OF INFORMATION: city records and directories, maps, and site visit

46. PREPARED BY: Barbara Lang

47. ORGANIZATION: Landmarks Assoc.

48. DATE: 1/85

49. REVISION DATE(S): -

RETURN THIS FORM WHEN COMPLETED TO: OFFICE OF HISTORIC PRESERVATION, P.O. BOX 176, JEFFERSON CITY, MISSOURI 65102

IF ADDITIONAL SPACE IS NEEDED, ATTACH SEPARATE SHEET(S) TO THIS FORM

1. NO. 2. COUNTY 4. PRESENT LOCAL NAME(S) OR DESIGNATION(S) 5. OTHER NAME(S) 6. TOWNSHIP RANGE SECTION

MISSOURI OFFICE OF HISTORIC PRESERVATION
ARCHITECTURAL/HISTORIC INVENTORY SURVEY FORM SLC-AS-007-499

NO. 475

COUNTY N/A

LOCATION OF NEGATIVES Landmarks Assoc.

4. PRESENT LOCAL NAME(S) OR DESIGNATION(S): 1644 S. Jefferson

5. OTHER NAME(S):

SPECIFIC LEGAL LOCATION
TOWNSHIP _____ RANGE _____ SECTION _____
IF CITY OR TOWN, STREET ADDRESS: 1644 S. Jefferson

CITY OR TOWN: St. Louis IF RURAL, VICINITY

DESCRIPTION OF LOCATION

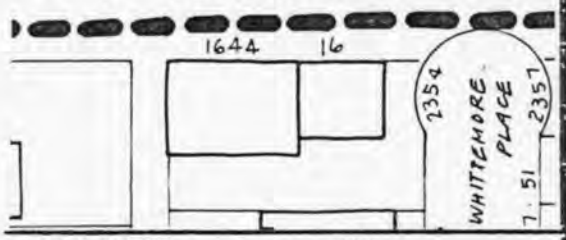

COORDINATES UTM
LAT
LONG

10. SITE ( ) STRUCTURE ( ) BUILDING (XX) OBJECT ( )

11. ON NATIONAL REGISTER? YES (XX) NO ( )

12. IS IT ELIGIBLE? YES ( ) NO ( )

13. PART OF ESTAB. HIST. DISTRICT? YES (XX) NO ( )

14. DISTRICT POTENTIAL? YES ( ) NO ( )

15. NAME OF ESTABLISHED DISTRICT: LafayetteSquare Historic Dist.

16. THEMATIC CATEGORY: N/A

17. DATE(S) OR PERIOD: 1950

18. STYLE OR DESIGN: 20th century commercial

19. ARCHITECT OR ENGINEER: unknown

20. CONTRACTOR OR BUILDER: Joe Spigeglass

21. ORIGINAL USE, IF APPARENT: commercial

22. PRESENT USE: same

23. OWNERSHIP: PUBLIC ( ) PRIVATE (XX)

24. OWNER'S NAME AND ADDRESS IF KNOWN

25. OPEN TO PUBLIC? YES ( ) NO (X)

26. LOCAL CONTACT PERSON OR ORGANIZATION: Landmarks Assoc. St. Louis

27. OTHER SURVEYS IN WHICH INCLUDED

28. NO. OF STORIES: 1

29. BASEMENT? YES (XX) NO ( )

30. FOUNDATION MATERIAL: concrete

31. WALL CONSTRUCTION: masonry bearing

32. ROOF TYPE AND MATERIAL: flat

33. NO. OF BAYS FRONT 9 SIDE

34. WALL TREATMENT: concrete

35. PLAN SHAPE: rectangular

36. CHANGES (EXPLAIN IN NO. 42) ADDITION ( ) ALTERED ( ) MOVED ( )

37. CONDITION INTERIOR unknown EXTERIOR good

38. PRESERVATION UNDERWAY? YES (XX) NO ( )

39. ENDANGERED? BY WHAT? YES ( ) NO (XX)

40. VISIBLE FROM PUBLIC ROAD? YES (XX) NO ( )

41. DISTANCE FROM AND FRONTAGE ON ROAD

42. FURTHER DESCRIPTION OF IMPORTANT FEATURES

43. HISTORY AND SIGNIFICANCE

This one story concrete store was constructed in 1950 by Joe Spigelglass for owner Nathan Backerman at a cost of $50,000.

44. DESCRIPTION OF ENVIRONMENT AND OUTBUILDINGS

45. SOURCES OF INFORMATION

city records and directories, maps, and site visit-

46. PREPARED BY: Barbara Lang

47. ORGANIZATION: Landmarks Assoc.

48. DATE: 1/85

49. REVISION DATE(S): -

RETURN THIS FORM WHEN COMPLETED TO: OFFICE OF HISTORIC PRESERVATION
P.O. BOX 176
JEFFERSON CITY, MISSOURI 65102

IF ADDITIONAL SPACE IS NEEDED, ATTACH SEPARATE SHEET(S) TO THIS FORM

1. NO. 2. COUNTY 4. PRESENT LOCAL NAME(S) OR DESIGNATION(S) 5. OTHER NAME(S) 6. TOWNSHIP RANGE SECTION

L& P FURN ITURE
CREDIT ACCOUNTS

MISSOURI OFFICE OF HISTORIC PRESERVATION

ARCHITECTURAL/HISTORIC INVENTORY SURVEY FORM SLC-AS-007-500

1. NO. 476

2. COUNTY N/A

3. LOCATION OF NEGATIVES Landmarks Assoc.

4. PRESENT LOCAL NAME(S) OR DESIGNATION(S) Former Kroger's Supermarket

5. OTHER NAME(S)

6. SPECIFIC LEGAL LOCATION
TOWNSHIP _____ RANGE _____ SECTION _____
IF CITY OR TOWN, STREET ADDRESS 1700 S. Jefferson

7. CITY OR TOWN St. Louis IF RURAL, VICINITY

8. DESCRIPTION OF LOCATION

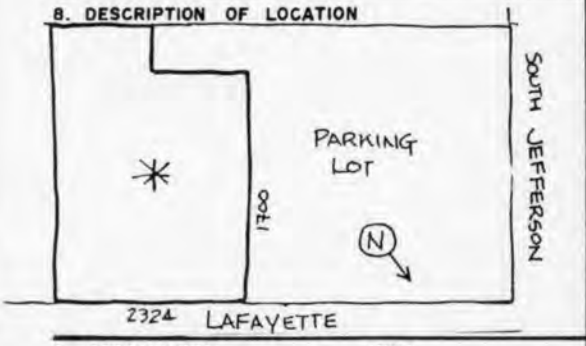

9. COORDINATES UTM
LAT
LONG

10. SITE ( ) STRUCTURE ( ) BUILDING (X) OBJECT ( )

11. ON NATIONAL REGISTER? YES (X) NO ( )

12. IS IT ELIGIBLE? YES ( ) NO (X)

13. PART OF ESTAB. HIST. DISTRICT? YES (X) NO ( )

14. DISTRICT POTENTIAL? YES ( ) NO ( )

15. NAME OF ESTABLISHED DISTRICT Lafayette Square Hist. District

16. THEMATIC CATEGORY non-contributing

17. DATE(S) OR PERIOD 1961

18. STYLE OR DESIGN N/A

19. ARCHITECT OR ENGINEER unknown

20. CONTRACTOR OR BUILDER Ruck Construction

21. ORIGINAL USE, IF APPARENT Supermarket

22. PRESENT USE vacant

23. OWNERSHIP PUBLIC ( ) PRIVATE (X)

24. OWNER'S NAME AND ADDRESS IF KNOWN unknown

25. OPEN TO PUBLIC? YES ( ) NO (X)

26. LOCAL CONTACT PERSON OR ORGANIZATION Landmarks Assoc. of St. Louis

27. OTHER SURVEYS IN WHICH INCLUDED

28. NO. OF STORIES 1

29. BASEMENT? YES (X) NO ( )

30. FOUNDATION MATERIAL concrete

31. WALL CONSTRUCTION steel joists

32. ROOF TYPE AND MATERIAL flat

33. NO. OF BAYS FRONT 1 SIDE 0

34. WALL TREATMENT red brick

35. PLAN SHAPE rectangular

36. CHANGES (EXPLAIN IN NO. 42) ADDITION ( ) ALTERED ( ) MOVED ( )

37. CONDITION INTERIOR unknown EXTERIOR good

38. PRESERVATION UNDERWAY? YES ( ) NO (X)

39. ENDANGERED? BY WHAT? YES ( ) NO (X)

40. VISIBLE FROM PUBLIC ROAD? YES (X) NO ( )

41. DISTANCE FROM AND FRONTAGE ON ROAD

42. FURTHER DESCRIPTION OF IMPORTANT FEATURES

PHOTO MUST BE PROVIDED

43. HISTORY AND SIGNIFICANCE

44. DESCRIPTION OF ENVIRONMENT AND OUTBUILDINGS

Asphalt parking lot

45. SOURCES OF INFORMATION

46. PREPARED BY Ilana Feitlowitz

47. ORGANIZATION Landmarks Association

48. DATE

49. REVISION DATE(S)

RETURN THIS FORM WHEN COMPLETED TO: OFFICE OF HISTORIC PRESERVATION
P.O. BOX 176
JEFFERSON CITY, MISSOURI 65102
PH. 314-751-4096

IF ADDITIONAL SPACE IS NEEDED, ATTACH SEPARATE SHEET(S) TO THIS FORM

1. NO. 2. COUNTY 4. PRESENT LOCAL NAME(S) OR DESIGNATION(S) 5. OTHER NAME(S) 6. TOWNSHIP RANGE SECTION

LACKY BROS. INC.

MISSOURI OFFICE OF HISTORIC PRESERVATION

ARCHITECTURAL/HISTORIC INVENTORY SURVEY FORM SLC-AS-007-501

1. NO. 434

2. COUNTY N/A

3. LOCATION OF NEGATIVES Landmarks Assoc.

4. PRESENT LOCAL NAME(S) OR DESIGNATION(S)
1716 Waverly Place

5. OTHER NAME(S)
"Mannering"

6. SPECIFIC LEGAL LOCATION
TOWNSHIP _____ RANGE _____ SECTION _____
IF CITY OR TOWN, STREET ADDRESS
1716 Waverly Place

7. CITY OR TOWN IF RURAL, VICINITY
St. Louis

8. DESCRIPTION OF LOCATION

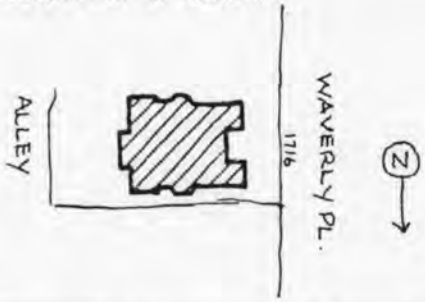

9. COORDINATES UTM
LAT
LONG

10. SITE ( ) STRUCTURE ( )
BUILDING (X) OBJECT ( )

11. ON NATIONAL REGISTER? YES (X) NO ( )

12. IS IT ELIGIBLE? YES ( ) NO ( )

13. PART OF ESTAB. HIST. DISTRICT? YES (X) NO ( )

14. DISTRICT POTENTIAL? YES ( ) NO ( )

15. NAME OF ESTABLISHED DISTRICT
Lafayette Square Historic Dist.

16. THEMATIC CATEGORY
N/A

17. DATE(S) OR PERIOD
1914

18. STYLE OR DESIGN
Craftsman 65 54

19. ARCHITECT OR ENGINEER
unknown

20. CONTRACTOR OR BUILDER
McPherson Development Co.

21. ORIGINAL USE, IF APPARENT
multi-family residential

22. PRESENT USE
multi-family residential

23. OWNERSHIP PUBLIC ( ) PRIVATE (X)

24. OWNER'S NAME AND ADDRESS IF KNOWN
unknown

25. OPEN TO PUBLIC? YES ( ) NO (X)

26. LOCAL CONTACT PERSON OR ORGANIZATION
Landmarks Assoc. of St. Louis

27. OTHER SURVEYS IN WHICH INCLUDED

28. NO. OF STORIES 3

29. BASEMENT? YES (XX) NO ( )

30. FOUNDATION MATERIAL
stone

31. WALL CONSTRUCTION
reinforced concrete

32. ROOF TYPE AND MATERIAL
flat roof-tiled FT PR

33. NO. OF BAYS FRONT 3 SIDE ? others 40 20

34. WALL TREATMENT
red brick

35. PLAN SHAPE irregular

36. CHANGES (EXPLAIN IN NO. 42) ADDITION ( ) ALTERED ( ) MOVED ( )

37. CONDITION
INTERIOR unknown
EXTERIOR good

38. PRESERVATION UNDERWAY? YES ( ) NO (X)

39. ENDANGERED? BY WHAT? YES ( ) NO (X)

40. VISIBLE FROM PUBLIC ROAD? YES (X) NO ( )

41. DISTANCE FROM AND FRONTAGE ON ROAD

42. FURTHER DESCRIPTION OF IMPORTANT FEATURES

Stone sills and window surrounds
Tudor arch doorway
Bracketed wood cornice
Decorative stone blocks

43. HISTORY AND SIGNIFICANCE

44. DESCRIPTION OF ENVIRONMENT AND OUTBUILDINGS

45. SOURCES OF INFORMATION

46. PREPARED BY
Ilana Feitlowitz

47. ORGANIZATION
Landmarks Association

48. DATE

49. REVISION DATE(S)

RETURN THIS FORM WHEN COMPLETED TO: OFFICE OF HISTORIC PRESERVATION
P.O. BOX 176
JEFFERSON CITY, MISSOURI 65102
PH. 314-751-4096

IF ADDITIONAL SPACE IS NEEDED, ATTACH SEPARATE SHEET(S) TO THIS FORM

1. NO. 2. COUNTY 4. PRESENT LOCAL NAME(S) OR DESIGNATION(S) 5. OTHER NAME(S) 6. TOWNSHIP RANGE SECTION

MISSOURI OFFICE OF HISTORIC PRESERVATION

ARCHITECTURAL/HISTORIC INVENTORY SURVEY FORM SLC-AS-007-502

1. NO. 437

2. COUNTY N/A

3. LOCATION OF NEGATIVES Landmarks Assoc.

4. PRESENT LOCAL NAME(S) OR DESIGNATION(S)
1719 Waverly Place

5. OTHER NAME(S)
Note: Waverly Place formerly named McNair Avenue

6. SPECIFIC LEGAL LOCATION
TOWNSHIP _____ RANGE _____ SECTION _____
IF CITY OR TOWN, STREET ADDRESS
1719 Waverly Place

7. CITY OR TOWN IF RURAL, VICINITY
St. Louis

8. DESCRIPTION OF LOCATION

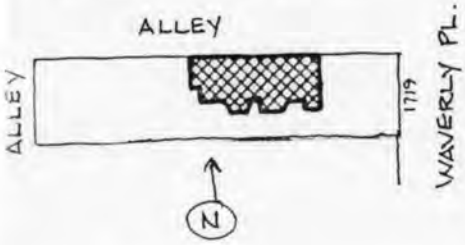

9. COORDINATES UTM
LAT
LONG

10. SITE ( ) STRUCTURE ( ) BUILDING (X) OBJECT ( )

11. ON NATIONAL REGISTER? YES (X) NO ( )

12. IS IT ELIGIBLE? YES ( ) NO ( )

13. PART OF ESTAB. HIST. DISTRICT? YES (X) NO ( )

14. DISTRICT POTENTIAL? YES ( ) NO ( )

15. NAME OF ESTABLISHED DISTRICT
Lafayette Square Historic Dist.

16. THEMATIC CATEGORY N/A

17. DATE(S) OR PERIOD
1880

18. STYLE OR DESIGN
Second Empire 43 19

19. ARCHITECT OR ENGINEER
unknown

20. CONTRACTOR OR BUILDER
unknown

21. ORIGINAL USE, IF APPARENT
~~single family residence~~

22. PRESENT USE
single family residence

23. OWNERSHIP PUBLIC ( ) PRIVATE (X)

24. OWNER'S NAME AND ADDRESS IF KNOWN
unknown

25. OPEN TO PUBLIC? YES ( ) NO (X)

26. LOCAL CONTACT PERSON OR ORGANIZATION
Landmarks Association

27. OTHER SURVEYS IN WHICH INCLUDED

28. NO. OF STORIES 2½

29. BASEMENT? YES (X) NO ( )

30. FOUNDATION MATERIAL
stone

31. WALL CONSTRUCTION
masonry bearing

32. ROOF TYPE AND MATERIAL
false mansard-flat roof

33. NO. OF BAYS FRONT 2 SIDE 6?

34. WALL TREATMENT
brick w/ stone facade

35. PLAN SHAPE irregular

36. CHANGES (EXPLAIN IN NO. 42) ADDITION ( ) ALTERED ( ) MOVED ( )

37. CONDITION
INTERIOR unknown
EXTERIOR good

38. PRESERVATION UNDERWAY? YES ( ) NO (X)

39. ENDANGERED? BY WHAT? YES ( ) NO (X)

40. VISIBLE FROM PUBLIC ROAD? YES (X) NO ( )

41. DISTANCE FROM AND FRONTAGE ON ROAD

42. FURTHER DESCRIPTION OF IMPORTANT FEATURES
Wood cornice

43. HISTORY AND SIGNIFICANCE

44. DESCRIPTION OF ENVIRONMENT AND OUTBUILDINGS

45. SOURCES OF INFORMATION

46. PREPARED BY
Ilana Feitlowitz

47. ORGANIZATION
Landmarks Association

48. DATE

49. REVISION DATE(S)

RETURN THIS FORM WHEN COMPLETED TO: OFFICE OF HISTORIC PRESERVATION
P.O. BOX 176
JEFFERSON CITY, MISSOURI 65102
PH. 314-751-4096

IF ADDITIONAL SPACE IS NEEDED, ATTACH SEPARATE SHEET(S) TO THIS FORM

1. NO. 2. COUNTY 4. PRESENT LOCAL NAME(S) OR DESIGNATION(S) 5. OTHER NAME(S) 6. TOWNSHIP RANGE SECTION

MISSOURI OFFICE OF HISTORIC PRESERVATION

ARCHITECTURAL/HISTORIC INVENTORY SURVEY FORM

SLC-AS-007-503

1. NO. 436

2. COUNTY N/A

3. LOCATION OF NEGATIVES Landmarks Assoc.

4. PRESENT LOCAL NAME(S) OR DESIGNATION(S)
1722 Waverly Place

5. OTHER NAME(S)
"Woodstock"

6. SPECIFIC LEGAL LOCATION
TOWNSHIP _____ RANGE _____ SECTION _____
IF CITY OR TOWN, STREET ADDRESS
1722 Waverly Place

7. CITY OR TOWN St. Louis IF RURAL, VICINITY

8. DESCRIPTION OF LOCATION

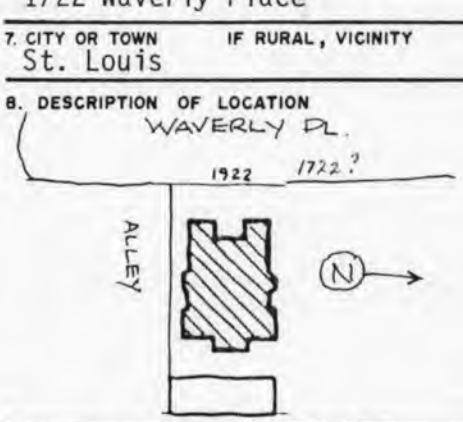

9. COORDINATES UTM
LAT
LONG

10. SITE ( ) STRUCTURE ( ) BUILDING (X) OBJECT ( )

11. ON NATIONAL REGISTER? YES (X) NO ( )

12. IS IT ELIGIBLE? YES ( ) NO ( )

13. PART OF ESTAB. HIST. DISTRICT? YES (X) NO ( )

14. DISTRICT POTENTIAL? YES ( ) NO ( )

15. NAME OF ESTABLISHED DISTRICT
Lafayette Square Historic Dist.

16. THEMATIC CATEGORY N/A

17. DATE(S) OR PERIOD
1914

18. STYLE OR DESIGN
Craftsman 65 54

19. ARCHITECT OR ENGINEER
unknown

20. CONTRACTOR OR BUILDER
McPherson Development Co.

21. ORIGINAL USE, IF APPARENT
multi-family residential

22. PRESENT USE
multi-family residential

23. OWNERSHIP PUBLIC ( ) PRIVATE (X)

24. OWNER'S NAME AND ADDRESS IF KNOWN
unknown

25. OPEN TO PUBLIC? YES ( ) NO (X)

26. LOCAL CONTACT PERSON OR ORGANIZATION
Landmarks Assoc. of St. Louis

27. OTHER SURVEYS IN WHICH INCLUDED

28. NO. OF STORIES 3

29. BASEMENT? YES (X) NO ( )

30. FOUNDATION MATERIAL
stone

31. WALL CONSTRUCTION
reinforced concrete

32. ROOF TYPE AND MATERIAL
flat roof-tiled

33. NO. OF BAYS when 90
FRONT 3 SIDE ? 20

34. WALL TREATMENT
red brick

35. PLAN SHAPE irregular 45

36. CHANGES (EXPLAIN IN NO. 42) ADDITION ( ) ALTERED ( ) MOVED ( )

37. CONDITION
INTERIOR unknown
EXTERIOR good

38. PRESERVATION UNDERWAY? YES ( ) NO (X)

39. ENDANGERED? BY WHAT? YES ( ) NO (X)

40. VISIBLE FROM PUBLIC ROAD? YES (X) NO ( )

41. DISTANCE FROM AND FRONTAGE ON ROAD

42. FURTHER DESCRIPTION OF IMPORTANT FEATURES

Stone sills and window surrounds
Tudor arch doorway
Bracketed wood cornice
Decorative Stone blocks

43. HISTORY AND SIGNIFICANCE

44. DESCRIPTION OF ENVIRONMENT AND OUTBUILDINGS

45. SOURCES OF INFORMATION

46. PREPARED BY
Ilana Feitlowitz

47. ORGANIZATION
Landmarks Association

48. DATE

49. REVISION DATE(S)

1. NO. 2. COUNTY 4. PRESENT LOCAL NAME(S) OR DESIGNATION(S) 5. OTHER NAME(S) 6. TOWNSHIP RANGE SECTION

RETURN THIS FORM WHEN COMPLETED TO: OFFICE OF HISTORIC PRESERVATION
P.O. BOX 176
JEFFERSON CITY, MISSOURI 65102
PH. 314-751-4096

IF ADDITIONAL SPACE IS NEEDED, ATTACH SEPARATE SHEET(S) TO THIS FORM

MISSOURI OFFICE OF HISTORIC PRESERVATION

ARCHITECTURAL/HISTORIC INVENTORY SURVEY FORM

SLC-AS-007-504

1. NO. 435

2. COUNTY N/A

3. LOCATION OF NEGATIVES Landmarks Assoc.

4. PRESENT LOCAL NAME(S) OR DESIGNATION(S)
1723 Waverly Place

5. OTHER NAME(S) garage
Note: Waverly Place formerly named McNair Avenue

6. SPECIFIC LEGAL LOCATION
TOWNSHIP _____ RANGE _____ SECTION _____
IF CITY OR TOWN, STREET ADDRESS
1723 Waverly Place

7. CITY OR TOWN IF RURAL, VICINITY
St. Louis, MO

8. DESCRIPTION OF LOCATION

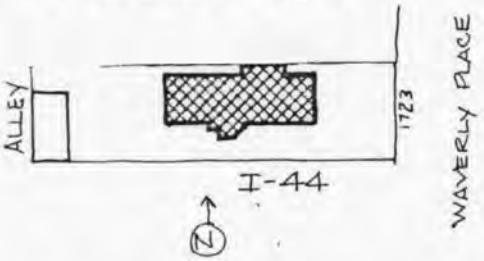

9. COORDINATES UTM
LAT
LONG

10. SITE ( ) STRUCTURE ( )
BUILDING (X) OBJECT ( )

11. ON NATIONAL REGISTER? YES (X) NO ( )

12. IS IT ELIGIBLE? YES ( ) NO ( )

13. PART OF ESTAB. HIST. DISTRICT? YES (X) NO ( )

14. DISTRICT POTENTIAL? YES ( ) NO ( )

15. NAME OF ESTABLISHED DISTRICT
Lafayette Square Historic District

16. THEMATIC CATEGORY N/A

17. DATE(S) OR PERIOD
1881

18. STYLE OR DESIGN 42 19
Italianate

19. ARCHITECT OR ENGINEER
unknown

20. CONTRACTOR OR BUILDER
unknown

21. ORIGINAL USE, IF APPARENT
single family residence O/A

22. PRESENT USE
single family residence

23. OWNERSHIP PUBLIC ( ) PRIVATE (X)

24. OWNER'S NAME AND ADDRESS IF KNOWN
unknown

25. OPEN TO PUBLIC? YES ( ) NO (X)

26. LOCAL CONTACT PERSON OR ORGANIZATION
Landmarks Assoc. of St. Louis

27. OTHER SURVEYS IN WHICH INCLUDED

28. NO. OF STORIES 3

29. BASEMENT? YES (X) NO ( )

30. FOUNDATION MATERIAL
stone

31. WALL CONSTRUCTION
masonry bearing

32. ROOF TYPE AND MATERIAL
flat

33. NO. OF BAYS others 20
FRONT 3 SIDE 6

34. WALL TREATMENT
brick w/stone facade

35. PLAN SHAPE irregular

36. CHANGES (EXPLAIN IN NO. 42) ADDITION ( ) ALTERED ( ) MOVED ( )

37. CONDITION
INTERIOR unknown
EXTERIOR good

38. PRESERVATION UNDERWAY? YES ( ) NO (X)

39. ENDANGERED? BY WHAT? YES ( ) NO (X)

40. VISIBLE FROM PUBLIC ROAD? YES (X) NO ( )

41. DISTANCE FROM AND FRONTAGE ON ROAD

42. FURTHER DESCRIPTION OF IMPORTANT FEATURES

A

C

B

43. HISTORY AND SIGNIFICANCE

44. DESCRIPTION OF ENVIRONMENT AND OUTBUILDINGS

45. SOURCES OF INFORMATION

46. PREPARED BY
Ilana Feitlowitz

47. ORGANIZATION
Landmarks Association

48. DATE

49. REVISION DATE(S)

RETURN THIS FORM WHEN COMPLETED TO: OFFICE OF HISTORIC PRESERVATION
P.O. BOX 176
JEFFERSON CITY, MISSOURI 65102
PH. 314-751-4096

IF ADDITIONAL SPACE IS NEEDED, ATTACH SEPARATE SHEET(S) TO THIS FORM

1. NO. 2. COUNTY 4. PRESENT LOCAL NAME(S) OR DESIGNATION(S) 5. OTHER NAME(S) 6. TOWNSHIP RANGE SECTION

MISSOURI OFFICE OF HISTORIC PRESERVATION

ARCHITECTURAL/HISTORIC INVENTORY SURVEY FORM SLC-AS-007-505

NO. 493

COUNTY N/A

LOCATION OF NEGATIVES Landmarks Assoc.

4. PRESENT LOCAL NAME(S) OR DESIGNATION(S): 2318 Whittemore Place

5. OTHER NAME(S):

SPECIFIC LEGAL LOCATION TOWNSHIP _____ RANGE _____ SECTION _____

IF CITY OR TOWN, STREET ADDRESS: 2318 Whittemore Place

CITY OR TOWN: St. Louis IF RURAL, VICINITY:

DESCRIPTION OF LOCATION:

COORDINATES UTM
LAT
LONG

10. SITE ( ) STRUCTURE ( ) BUILDING (XX) OBJECT ( )

11. ON NATIONAL REGISTER? YES (XX) NO ( )

12. IS IT ELIGIBLE? YES ( ) NO ( )

13. PART OF ESTAB. HIST. DISTRICT? YES (XX) NO ( )

14. DISTRICT POTENTIAL? YES ( ) NO ( )

15. NAME OF ESTABLISHED DISTRICT: Lafayette Square Hist. Dist.

16. THEMATIC CATEGORY: N/A

17. DATE(S) OR PERIOD: circa 1880

18. STYLE OR DESIGN: Colonial Revival 52

19. ARCHITECT OR ENGINEER: unknown

20. CONTRACTOR OR BUILDER: unknown

21. ORIGINAL USE, IF APPARENT: dwelling 01B

22. PRESENT USE: same Porch R1

23. OWNERSHIP: PUBLIC ( ) PRIVATE (X)

24. OWNER'S NAME AND ADDRESS IF KNOWN:

25. OPEN TO PUBLIC? YES ( ) NO (XX)

26. LOCAL CONTACT PERSON, OR ORGANIZATION: Landmarks Association

27. OTHER SURVEYS IN WHICH INCLUDED:

28. NO. OF STORIES 2½

29. BASEMENT? YES ( ) NO ( )

30. FOUNDATION MATERIAL: LB 40

31. WALL CONSTRUCTION: LB

32. ROOF TYPE AND MATERIAL: HP 63 DR

33. NO. OF BAYS FRONT other SIDE 3D 2D

34. WALL TREATMENT: 30

35. PLAN SHAPE: RC

36. CHANGES (EXPLAIN IN NO. 42): ADDITION ( ) ALTERED ( ) MOVED ( )

37. CONDITION INTERIOR unknown EXTERIOR good

38. PRESERVATION UNDERWAY? YES (XX) NO ( )

39. ENDANGERED? BY WHAT? YES ( ) NO ( )

40. VISIBLE FROM PUBLIC ROAD? YES ( ) NO ( )

41. DISTANCE FROM AND FRONTAGE ON ROAD:

42. FURTHER DESCRIPTION OF IMPORTANT FEATURES

43. HISTORY AND SIGNIFICANCE

This residence was constructed before 1883, as it is illustrated on G.M. Hopkin's 1883 map of Lafayette Square.

44. DESCRIPTION OF ENVIRONMENT AND OUTBUILDINGS

45. SOURCES OF INFORMATION: city records and directories, maps, and site visit

46. PREPARED BY: Barbara Lang

47. ORGANIZATION: Landmarks Assoc.

48. DATE: 1/85

49. REVISION DATE(S): -

RETURN THIS FORM WHEN COMPLETED TO: OFFICE OF HISTORIC PRESERVATION, P.O. BOX 176, JEFFERSON CITY, MISSOURI 65102

IF ADDITIONAL SPACE IS NEEDED, ATTACH SEPARATE SHEET(S) TO THIS FORM

1. NO. 2. COUNTY 4. PRESENT LOCAL NAME(S) OR DESIGNATION(S) 5. OTHER NAME(S) 6. TOWNSHIP RANGE SECTION

MISSOURI OFFICE OF HISTORIC PRESERVATION

ARCHITECTURAL/HISTORIC INVENTORY SURVEY FORM SLC-AS-007-506

NO. 492

COUNTY N/A

LOCATION OF NEGATIVES Landmarks Assoc.

4. PRESENT LOCAL NAME(S) OR DESIGNATION(S): 2319 Whittemore Place

5. OTHER NAME(S):

SPECIFIC LEGAL LOCATION
TOWNSHIP _____ RANGE _____ SECTION _____

IF CITY OR TOWN, STREET ADDRESS: 2319 Whittemore Place

CITY OR TOWN, IF RURAL, VICINITY: St. Louis

DESCRIPTION OF LOCATION

COORDINATES UTM
LAT
LONG

10. SITE ( ) STRUCTURE ( ) BUILDING (X) OBJECT ( )

11. ON NATIONAL REGISTER? YES (XX) NO ( )

12. IS IT ELIGIBLE? YES ( ) NO ( )

13. PART OF ESTAB. HIST. DISTRICT? YES (XX) NO ( )

14. DISTRICT POTENTIAL? YES ( ) NO ( )

15. NAME OF ESTABLISHED DISTRICT: Lafayette Square Hist. Dist.

16. THEMATIC CATEGORY: N/A

17. DATE(S) OR PERIOD: circa 1885

18. STYLE OR DESIGN: Italianate/Mansard 50 19

19. ARCHITECT OR ENGINEER: unknown

20. CONTRACTOR OR BUILDER: unknown

21. ORIGINAL USE, IF APPARENT: dwelling

22. PRESENT USE: same

23. OWNERSHIP: PUBLIC ( ) PRIVATE (XX)

24. OWNER'S NAME AND ADDRESS IF KNOWN

25. OPEN TO PUBLIC? YES ( ) NO (XX)

26. LOCAL CONTACT PERSON OR ORGANIZATION: Landmarks Assoc.

27. OTHER SURVEYS IN WHICH INCLUDED

28. NO. OF STORIES 2½

29. BASEMENT? YES ( ) NO ( )

30. FOUNDATION MATERIAL: 4D

31. WALL CONSTRUCTION: LB

32. ROOF TYPE AND MATERIAL: MN01F499 DR

33. NO. OF BAYS FRONT 2 SIDE 3 (altered)

34. WALL TREATMENT: 30

35. PLAN SHAPE: RC

36. CHANGES (EXPLAIN IN NO. 42): ADDITION ( ) ALTERED ( ) MOVED ( )

37. CONDITION INTERIOR: unknown EXTERIOR: good

38. PRESERVATION UNDERWAY? YES (XX) NO ( )

39. ENDANGERED? BY WHAT? YES ( ) NO ( )

40. VISIBLE FROM PUBLIC ROAD? YES ( ) NO ( )

41. DISTANCE FROM AND FRONTAGE ON ROAD

42. FURTHER DESCRIPTION OF IMPORTANT FEATURES

43. HISTORY AND SIGNIFICANCE

44. DESCRIPTION OF ENVIRONMENT AND OUTBUILDINGS

45. SOURCES OF INFORMATION: city records and directories, maps, and site visit

46. PREPARED BY: Barbara Lang

47. ORGANIZATION: Landmarks Assoc.

48. DATE: 1/85

49. REVISION DATE(S): -

RETURN THIS FORM WHEN COMPLETED TO: OFFICE OF HISTORIC PRESERVATION, P.O. BOX 176, JEFFERSON CITY, MISSOURI 65102

IF ADDITIONAL SPACE IS NEEDED, ATTACH SEPARATE SHEET(S) TO THIS FORM

1. NO. 2. COUNTY 4. PRESENT LOCAL NAME(S) OR DESIGNATION(S) 5. OTHER NAME(S) 6. TOWNSHIP RANGE SECTION

MISSOURI OFFICE OF HISTORIC PRESERVATION

ARCHITECTURAL/HISTORIC INVENTORY SURVEY FORM SLC-AS-007-507

NO. 483

COUNTY N/A

LOCATION OF NEGATIVES Landmarks Assoc.

4. PRESENT LOCAL NAME(S) OR DESIGNATION(S): 2320 Whittemore Place

5. OTHER NAME(S):

SPECIFIC LEGAL LOCATION TOWNSHIP _____ RANGE _____ SECTION _____

IF CITY OR TOWN, STREET ADDRESS: 2320 Whittemore Place

CITY OR TOWN: St. Louis IF RURAL, VICINITY

DESCRIPTION OF LOCATION

COORDINATES UTM
LAT
LONG

10. SITE ( ) STRUCTURE ( ) BUILDING (X) OBJECT ( )

11. ON NATIONAL REGISTER? YES (X) NO ( )

12. IS IT ELIGIBLE? YES ( ) NO ( )

13. PART OF ESTAB. HIST. DISTRICT? YES (X) NO ( )

14. DISTRICT POTENTIAL? YES ( ) NO ( )

15. NAME OF ESTABLISHED DISTRICT: Lafayette Square Hist. Dist.

16. THEMATIC CATEGORY: N/A

17. DATE(S) OR PERIOD: circa 1880

18. STYLE OR DESIGN: Colonial Revival 90 19

19. ARCHITECT OR ENGINEER: unknown

20. CONTRACTOR OR BUILDER: unknown OLA

21. ORIGINAL USE, IF APPARENT: dwelling

22. PRESENT USE: same

23. OWNERSHIP PUBLIC ( ) PRIVATE ( )

24. OWNER'S NAME AND ADDRESS IF KNOWN

25. OPEN TO PUBLIC? YES ( ) NO ( )

26. LOCAL CONTACT PERSON OR ORGANIZATION: Landmarks Assoc. St. Louis

27. OTHER SURVEYS IN WHICH INCLUDED

28. NO. OF STORIES 2 1/2

29. BASEMENT? YES ( ) NO ( )

30. FOUNDATION MATERIAL: 101

31. WALL CONSTRUCTION: LB

32. ROOF TYPE AND MATERIAL: GB 63 Ft 99 DR

33. NO. OF BAYS FRONT other SIDE 30 20

34. WALL TREATMENT: 30

35. PLAN SHAPE: Rc

36. CHANGES (EXPLAIN IN NO. 42) ADDITION ( ) ALTERED ( ) MOVED ( )

37. CONDITION INTERIOR unknown EXTERIOR good

38. PRESERVATION UNDERWAY? YES (X) NO ( )

39. ENDANGERED? BY WHAT? YES ( ) NO ( )

40. VISIBLE FROM PUBLIC ROAD? YES ( ) NO ( )

41. DISTANCE FROM AND FRONTAGE ON ROAD

42. FURTHER DESCRIPTION OF IMPORTANT FEATURES

43. HISTORY AND SIGNIFICANCE

This residence was constructed before 1883, as it is illustrated on G.M. Hopki's 1883 map of Lafayette Square.

44. DESCRIPTION OF ENVIRONMENT AND OUTBUILDINGS

45. SOURCES OF INFORMATION: city records and directories, maps, and site visit

46. PREPARED BY: Barbara Lang

47. ORGANIZATION: Landmarks Assoc.

48. DATE: 1/85

49. REVISION DATE(S): -

RETURN THIS FORM WHEN COMPLETED TO: OFFICE OF HISTORIC PRESERVATION, P.O. BOX 176, JEFFERSON CITY, MISSOURI 65102

IF ADDITIONAL SPACE IS NEEDED, ATTACH SEPARATE SHEET(S) TO THIS FORM

1. NO. 2. COUNTY 4. PRESENT LOCAL NAME(S) OR DESIGNATION(S) 5. OTHER NAME(S) 6. TOWNSHIP RANGE SECTION

MISSOURI OFFICE OF HISTORIC PRESERVATION

ARCHITECTURAL/HISTORIC INVENTORY SURVEY FORM SLC-AS-007-508

1. NO. 490

2. COUNTY N/A

3. LOCATION OF NEGATIVES Landmarks Assoc.

4. PRESENT LOCAL NAME(S) OR DESIGNATION(S): 2321 Whittemore Place

5. OTHER NAME(S):

6. SPECIFIC LEGAL LOCATION TOWNSHIP _____ RANGE _____ SECTION _____

IF CITY OR TOWN, STREET ADDRESS: 2321 Whittemore Place

7. CITY OR TOWN: St. Louis IF RURAL, VICINITY

8. DESCRIPTION OF LOCATION

9. COORDINATES UTM
LAT
LONG

10. SITE ( ) STRUCTURE ( ) BUILDING (XX) OBJECT ( )

11. ON NATIONAL REGISTER? YES (XXX) NO ( )

12. IS IT ELIGIBLE? YES ( ) NO ( )

13. PART OF ESTAB. HIST. DISTRICT? YES (X) NO ( )

14. DISTRICT POTENTIAL? YES ( ) NO ( )

15. NAME OF ESTABLISHED DISTRICT: Lafayette Square Hist. Dist.

16. THEMATIC CATEGORY: N/A

17. DATE(S) OR PERIOD: 1888

18. STYLE OR DESIGN: Italianate/Mansard 19

19. ARCHITECT OR ENGINEER: unknown

20. CONTRACTOR OR BUILDER: unknown

21. ORIGINAL USE, IF APPARENT: dwelling 01A

22. PRESENT USE: same

23. OWNERSHIP: PUBLIC ( ) PRIVATE (XX)

24. OWNER'S NAME AND ADDRESS IF KNOWN

25. OPEN TO PUBLIC? YES ( ) NO (XX)

26. LOCAL CONTACT PERSON OR ORGANIZATION: Landmarks Association

27. OTHER SURVEYS IN WHICH INCLUDED

28. NO. OF STORIES 2½

29. BASEMENT? YES ( ) NO ( )

30. FOUNDATION MATERIAL: 40

31. WALL CONSTRUCTION: LB

32. ROOF TYPE AND MATERIAL: MN 01 Ft 99 DR

33. NO. OF BAYS FRONT 4 SIDE 20 (other)

34. WALL TREATMENT: 30

35. PLAN SHAPE: RC

36. CHANGES (EXPLAIN IN NO. 42): ADDITION ( ) ALTERED ( ) MOVED ( )

37. CONDITION INTERIOR unknown EXTERIOR good

38. PRESERVATION UNDERWAY? YES (X) NO ( )

39. ENDANGERED? BY WHAT? YES ( ) NO ( )

40. VISIBLE FROM PUBLIC ROAD? YES ( ) NO ( )

41. DISTANCE FROM AND FRONTAGE ON ROAD

42. FURTHER DESCRIPTION OF IMPORTANT FEATURES

43. HISTORY AND SIGNIFICANCE

This residence was constructed in 1888 for owner Andrew Umri.

44. DESCRIPTION OF ENVIRONMENT AND OUTBUILDINGS

45. SOURCES OF INFORMATION

city records and directories, maps, and site visit

46. PREPARED BY: Barbara Lang

47. ORGANIZATION: Landmarks Assoc.

48. DATE: 1/85

49. REVISION DATE(S): -

RETURN THIS FORM WHEN COMPLETED TO: OFFICE OF HISTORIC PRESERVATION
P.O. BOX 176
JEFFERSON CITY, MISSOURI 65102

IF ADDITIONAL SPACE IS NEEDED, ATTACH SEPARATE SHEET(S) TO THIS FORM

1. NO. 2. COUNTY 4. PRESENT LOCAL NAME(S) OR DESIGNATION(S) 5. OTHER NAME(S) 6. TOWNSHIP RANGE SECTION

MISSOURI OFFICE OF HISTORIC PRESERVATION

ARCHITECTURAL/HISTORIC INVENTORY SURVEY FORM SLC-MS-007-309

1. NO. 484

2. COUNTY N/A

3. LOCATION OF NEGATIVES Landmarks Assoc.

4. PRESENT LOCAL NAME(S) OR DESIGNATION(S): 2322 Whittemore Place

5. OTHER NAME(S):

6. SPECIFIC LEGAL LOCATION TOWNSHIP _____ RANGE _____ SECTION _____

IF CITY OR TOWN, STREET ADDRESS: 2322 Whittemore Place

7. CITY OR TOWN IF RURAL, VICINITY: St. Louis

8. DESCRIPTION OF LOCATION

9. COORDINATES UTM

LAT

LONG

10. SITE ( ) STRUCTURE ( ) BUILDING (XX) OBJECT ( )

11. ON NATIONAL REGISTER? YES (XX) NO ( )

12. IS IT ELIGIBLE? YES ( ) NO ( )

13. PART OF ESTAB. HIST. DISTRICT? YES (XX) NO ( )

14. DISTRICT POTENTIAL? YES ( ) NO ( )

15. NAME OF ESTABLISHED DISTRICT: Lafayette Square Hist. Dist.

16. THEMATIC CATEGORY: N/A

17. DATE(S) OR PERIOD: circa 1880

18. STYLE OR DESIGN: Colonial Revival 40 52

19. ARCHITECT OR ENGINEER: unknown

20. CONTRACTOR OR BUILDER: unknown

21. ORIGINAL USE, IF APPARENT: dwelling 01A

22. PRESENT USE: same Purch RT

23. OWNERSHIP: PUBLIC ( ) PRIVATE (X)

24. OWNER'S NAME AND ADDRESS IF KNOWN

25. OPEN TO PUBLIC? YES ( ) NO (X)

26. LOCAL CONTACT PERSON OR ORGANIZATION: Landmarks Association

27. OTHER SURVEYS IN WHICH INCLUDED

28. NO. OF STORIES 2½

29. BASEMENT? YES ( ) NO ( )

30. FOUNDATION MATERIAL: 01

31. WALL CONSTRUCTION: LB

32. ROOF TYPE AND MATERIAL: GB 09 Ft 99 DR

33. NO. OF BAYS FRONT SIDE 20 30

34. WALL TREATMENT: 30

35. PLAN SHAPE: RC

36. CHANGES (EXPLAIN IN NO. 42) ADDITION ( ) ALTERED ( ) MOVED ( )

37. CONDITION INTERIOR unknown EXTERIOR good

38. PRESERVATION UNDERWAY? YES (XX) NO ( )

39. ENDANGERED? BY WHAT? YES ( ) NO ( )

40. VISIBLE FROM PUBLIC ROAD? YES ( ) NO ( )

41. DISTANCE FROM AND FRONTAGE ON ROAD

42. FURTHER DESCRIPTION OF IMPORTANT FEATURES

43. HISTORY AND SIGNIFICANCE

This residence was constructed before 1883, as it is illustrated on G.M. Hopkin's 1883 map of Lafayette Square.

44. DESCRIPTION OF ENVIRONMENT AND OUTBUILDINGS

45. SOURCES OF INFORMATION: city records and directories, maps, and site visit

46. PREPARED BY: Barbara Lang

47. ORGANIZATION: Landmarks Assoc.

48. DATE: 1/85

49. REVISION DATE(S): -

RETURN THIS FORM WHEN COMPLETED TO: OFFICE OF HISTORIC PRESERVATION, P.O. BOX 176, JEFFERSON CITY, MISSOURI 65102

IF ADDITIONAL SPACE IS NEEDED, ATTACH SEPARATE SHEET(S) TO THIS FORM

1. NO. 2. COUNTY 4. PRESENT LOCAL NAME(S) OR DESIGNATION(S) 5. OTHER NAME(S) 6. TOWNSHIP RANGE SECTION

SSOURI OFFICE OF HISTORIC PRESERVATION

HITECTURAL/HISTORIC INVENTORY SURVEY FORM SLC-AS-007-510

1. NO. 488 & 489

NTY N/A

CATION OF SATIVES Landmarks Assoc.

4. PRESENT LOCAL NAME(S) OR DESIGNATION(S) 2 houses

2323-25 Whittemore Place

5. OTHER NAME(S)

2323 2325

2. COUNTY

CIFIC LEGAL LOCATION
WNSHIP _____ RANGE _____ SECTION _____

CITY OR TOWN, STREET ADDRESS
323-25 Whittemore Place

OR TOWN IF RURAL, VICINITY
t. Louis

SCRIPTION OF LOCATION

16. THEMATIC CATEGORY
N/A

17. DATE(S) OR PERIOD
circa 1885

18. STYLE OR DESIGN
Italiante/Mansard 40 19

19. ARCHITECT OR ENGINEER 40 19
unknown

20. CONTRACTOR OR BUILDER
unknown

21. ORIGINAL USE, IF APPARENT
dwelling - two single family

22. PRESENT USE O/A
same

23. OWNERSHIP PUBLIC ( ) PRIVATE (XX)

24. OWNER'S NAME AND ADDRESS IF KNOWN

25. OPEN TO PUBLIC? YES ( ) NO (XX)

26. LOCAL CONTACT PERSON OR ORGANIZATION
Landmarks Assoc. St. Louis

27. OTHER SURVEYS IN WHICH INCLUDED

28. NO. OF STORIES 2½ 2½

29. BASEMENT? YES ( ) NO ( )

30. FOUNDATION MATERIAL 40 40

31. WALL CONSTRUCTION LB LB

32. ROOF TYPE AND MATERIAL MN FT MN FT DR

33. NO. OF BAYS other FRONT SIDE 20 40

34. WALL TREATMENT 40

35. PLAN SHAPE RC

36. CHANGES (EXPLAIN IN NO. 42) ADDITION ( ) ALTERED ( ) MOVED ( )

37. CONDITION INTERIOR unknown EXTERIOR good

38. PRESERVATION UNDERWAY? YES (XX) NO ( )

39. ENDANGERED? BY WHAT? YES ( ) NO ( )

40. VISIBLE FROM PUBLIC ROAD? YES ( ) NO ( )

41. DISTANCE FROM AND FRONTAGE ON ROAD

4. PRESENT LOCAL NAME(S) OR DESIGNATION(S)

COORDINATES UTM
LAT
LONG

SITE ( ) STRUCTURE ( )
BUILDING (XX) OBJECT ( )

ON NATIONAL REGISTER? YES (X) NO ( )

12. IS IT ELIGIBLE? YES ( ) NO ( )

PART OF ESTAB. HIST. DISTRICT? YES (XX) NO ( )

14. DISTRICT POTENTIAL? YES ( ) NO ( )

NAME OF ESTABLISHED DISTRICT
fayette Square Hist. Dist.

. FURTHER DESCRIPTION OF IMPORTANT FEATURES

air of virtually identical Italianate townhouses.
eatures include dressed stone veneer, panelled, bracketed
ood cornices and sunburst motifs in dormer gable ends.

5. OTHER NAME(S) 2322 2325

3. HISTORY AND SIGNIFICANCE

6. TOWNSHIP 2322 2323

RANGE

4. DESCRIPTION OF ENVIRONMENT AND OUTBUILDINGS

SECTION

5. SOURCES OF INFORMATION
ity records and directories, maps, and site visit

46. PREPARED BY
Barbara Lang

47. ORGANIZATION
Landmarks Assoc.

48. DATE 1/85

49. REVISION DATE(S) -

ETURN THIS FORM WHEN COMPLETED TO: OFFICE OF HISTORIC PRESERVATION
P.O. BOX 176
JEFFERSON CITY, MISSOURI 65102

ADDITIONAL SPACE IS NEEDED, ATTACH
PARATE SHEET(S) TO THIS FORM

2325

MISSOURI OFFICE OF HISTORIC PRESERVATION

ARCHITECTURAL/HISTORIC INVENTORY SURVEY FORM SLC-AS-007-511

NO. 485

COUNTY N/A

LOCATION OF NEGATIVES Landmarks Assoc.

4. PRESENT LOCAL NAME(S) OR DESIGNATION(S): 2324 Whittemore Place

5. OTHER NAME(S):

SPECIFIC LEGAL LOCATION TOWNSHIP _____ RANGE _____ SECTION _____

IF CITY OR TOWN, STREET ADDRESS: 2324 Whittemore Place

CITY OR TOWN: St. Louis IF RURAL, VICINITY

DESCRIPTION OF LOCATION

COORDINATES UTM

LAT

LONG

10. SITE ( ) STRUCTURE ( ) BUILDING (XX) OBJECT ( )

11. ON NATIONAL REGISTER? YES (XX) NO ( )

12. IS IT ELIGIBLE? YES ( ) NO ( )

13. PART OF ESTAB. HIST. DISTRICT? YES (XX) NO ( )

14. DISTRICT POTENTIAL? YES ( ) NO ( )

15. NAME OF ESTABLISHED DISTRICT: Lafayette Square Hist. Dist.

16. THEMATIC CATEGORY: N/A

17. DATE(S) OR PERIOD: circa 1880

18. STYLE OR DESIGN: Colonial Revival 40 19

19. ARCHITECT OR ENGINEER: unknown

20. CONTRACTOR OR BUILDER: unknown

21. ORIGINAL USE, IF APPARENT: dwelling 01A

22. PRESENT USE: same punch R1

23. OWNERSHIP: PUBLIC ( ) PRIVATE ( )

24. OWNER'S NAME AND ADDRESS IF KNOWN

25. OPEN TO PUBLIC? YES ( ) NO ( )

26. LOCAL CONTACT PERSON OR ORGANIZATION: Landmarks Assoc. St. Louis

27. OTHER SURVEYS IN WHICH INCLUDED

28. NO. OF STORIES 2½

29. BASEMENT? YES ( ) NO ( )

30. FOUNDATION MATERIAL: 01

31. WALL CONSTRUCTION: LB

32. ROOF TYPE AND MATERIAL: HP DR

33. NO. OF BAYS FRONT Other SIDE 30 40

34. WALL TREATMENT: 30

35. PLAN SHAPE: RC

36. CHANGES (EXPLAIN IN NO. 42) ADDITION ( ) ALTERED ( ) MOVED ( )

37. CONDITION INTERIOR unknown EXTERIOR good

38. PRESERVATION UNDERWAY? YES (XX) NO ( )

39. ENDANGERED? BY WHAT? YES ( ) NO ( )

40. VISIBLE FROM PUBLIC ROAD? YES ( ) NO ( )

41. DISTANCE FROM AND FRONTAGE ON ROAD

42. FURTHER DESCRIPTION OF IMPORTANT FEATURES

43. HISTORY AND SIGNIFICANCE

This residence was constructed before 1883, as it is illustrated on G.M. Hopkin's 1883 map of Lafayette Square.

44. DESCRIPTION OF ENVIRONMENT AND OUTBUILDINGS

45. SOURCES OF INFORMATION: city records and directories, maps, and site visit

46. PREPARED BY: Barbara Lang

47. ORGANIZATION: Landmarks Assoc.

48. DATE: 1/85

49. REVISION DATE(S): -

RETURN THIS FORM WHEN COMPLETED TO: OFFICE OF HISTORIC PRESERVATION, P.O. BOX 176, JEFFERSON CITY, MISSOURI 65102

IF ADDITIONAL SPACE IS NEEDED, ATTACH SEPARATE SHEET(S) TO THIS FORM

1. NO. 2. COUNTY 4. PRESENT LOCAL NAME(S) OR DESIGNATION(S) 5. OTHER NAME(S) 6. TOWNSHIP RANGE SECTION

MISSOURI OFFICE OF HISTORIC PRESERVATION

ARCHITECTURAL/HISTORIC INVENTORY SURVEY FORM SLC-AS-007-512

NO. 491

COUNTY N/A

LOCATION OF NEGATIVES Landmarks Assoc.

4. PRESENT LOCAL NAME(S) OR DESIGNATION(S): 2329 Whittemore Place

5. OTHER NAME(S):

SPECIFIC LEGAL LOCATION TOWNSHIP _____ RANGE _____ SECTION _____

IF CITY OR TOWN, STREET ADDRESS: 2329 Whittemore Place

CITY OR TOWN: St. Louis IF RURAL, VICINITY

DESCRIPTION OF LOCATION

COORDINATES UTM
LAT
LONG

10. SITE ( ) STRUCTURE ( ) BUILDING (X) OBJECT ( )

11. ON NATIONAL REGISTER? YES (XX) NO ( )

12. IS IT ELIGIBLE? YES ( ) NO ( )

13. PART OF ESTAB. HIST. DISTRICT? YES (XX) NO ( )

14. DISTRICT POTENTIAL? YES ( ) NO ( )

15. NAME OF ESTABLISHED DISTRICT: Lafayette Square Hist. Dist.

16. THEMATIC CATEGORY: N/A

17. DATE(S) OR PERIOD: 1884

18. STYLE OR DESIGN: Italianate/Mansard 40 19

19. ARCHITECT OR ENGINEER: unknown

20. CONTRACTOR OR BUILDER: unknown

21. ORIGINAL USE, IF APPARENT: dwelling O1A

22. PRESENT USE: same porch R1

23. OWNERSHIP: PUBLIC ( ) PRIVATE (XX)

24. OWNER'S NAME AND ADDRESS IF KNOWN

25. OPEN TO PUBLIC? YES ( ) NO (XX)

26. LOCAL CONTACT PERSON OR ORGANIZATION: Landmarks Association

27. OTHER SURVEYS IN WHICH INCLUDED

28. NO. OF STORIES 2½

29. BASEMENT? YES ( ) NO ( )

30. FOUNDATION MATERIAL: 40

31. WALL CONSTRUCTION: LB

32. ROOF TYPE AND MATERIAL: MN 45 Ft 99 DR

33. NO. OF BAYS FRONT 4 SIDE 30

34. WALL TREATMENT: 30

35. PLAN SHAPE: RC

36. CHANGES (EXPLAIN IN NO. 42) ADDITION ( ) ALTERED ( ) MOVED ( )

37. CONDITION INTERIOR unknown EXTERIOR good

38. PRESERVATION UNDERWAY? YES (XX) NO ( )

39. ENDANGERED? BY WHAT? YES ( ) NO ( )

40. VISIBLE FROM PUBLIC ROAD? YES ( ) NO ( )

41. DISTANCE FROM AND FRONTAGE ON ROAD

42. FURTHER DESCRIPTION OF IMPORTANT FEATURES

43. HISTORY AND SIGNIFICANCE

This two-and-one-half story brick residence was constructed in 1884 for owner P. Schaumleffel at a cost of $4,500.00.

44. DESCRIPTION OF ENVIRONMENT AND OUTBUILDINGS

45. SOURCES OF INFORMATION: city records and directories, maps, and site visit

46. PREPARED BY: Barbara Lang

47. ORGANIZATION: Landmarks Assoc.

48. DATE: 1/85

49. REVISION DATE(S): -

RETURN THIS FORM WHEN COMPLETED TO: OFFICE OF HISTORIC PRESERVATION, P.O. BOX 176, JEFFERSON CITY, MISSOURI 65102

IF ADDITIONAL SPACE IS NEEDED, ATTACH SEPARATE SHEET(S) TO THIS FORM

1. NO. 2. COUNTY 4. PRESENT LOCAL NAME(S) OR DESIGNATION(S) 5. OTHER NAME(S) 6. TOWNSHIP RANGE SECTION

MISSOURI OFFICE OF HISTORIC PRESERVATION

ARCHITECTURAL/HISTORIC INVENTORY SURVEY FORM SLC-AS-007-513

NO. 478

COUNTY N/A

LOCATION OF NEGATIVES Landmarks Assoc.

4. PRESENT LOCAL NAME(S) OR DESIGNATION(S): 2332 Whittemore Place

5. OTHER NAME(S):

SPECIFIC LEGAL LOCATION TOWNSHIP _____ RANGE _____ SECTION _____

IF CITY OR TOWN, STREET ADDRESS: 2332 Whittemore Place

CITY OR TOWN: St. Louis IF RURAL, VICINITY

DESCRIPTION OF LOCATION

16. THEMATIC CATEGORY: N/A

17. DATE(S) OR PERIOD: 1885

18. STYLE OR DESIGN: Italianate/Mansard 40 19

19. ARCHITECT OR ENGINEER: unknown

20. CONTRACTOR OR BUILDER: unknown

21. ORIGINAL USE, IF APPARENT: dwelling O/A

22. PRESENT USE: same

23. OWNERSHIP: PUBLIC ( ) PRIVATE (XX)

24. OWNER'S NAME AND ADDRESS IF KNOWN

25. OPEN TO PUBLIC? YES ( ) NO (XX)

26. LOCAL CONTACT PERSON OR ORGANIZATION: Landmarks Assoc. St. Louis

27. OTHER SURVEYS IN WHICH INCLUDED

28. NO. OF STORIES 2½

29. BASEMENT? YES (XX) NO ( )

30. FOUNDATION MATERIAL: stone 40

31. WALL CONSTRUCTION LB: masonry bearing

32. ROOF TYPE AND MATERIAL: mansard 45 Ft 99 DK

33. NO. OF BAYS FRONT 3 SIDE other 20 40

34. WALL TREATMENT 40: brick w/stone veneer

35. PLAN SHAPE: rectangular

36. CHANGES (EXPLAIN IN NO. 42): ADDITION ( ) ALTERED ( ) MOVED ( )

37. CONDITION: INTERIOR unknown EXTERIOR good

38. PRESERVATION UNDERWAY? YES (XX) NO ( )

39. CHANGINGS? YES ( ) NO (XX) BY WHAT?

40. VISIBLE FROM PUBLIC ROAD? YES (XX) NO ( )

41. DISTANCE FROM ARB FRONTAGE ON ROAD

8. COORDINATES UTM LAT LONG

9. SITE ( ) STRUCTURE ( ) BUILDING (X) OBJECT ( )

10. ON NATIONAL REGISTER? YES (X) NO ( )

11. IS IT ELIGIBLE? YES ( ) NO ( )

12. PART OF ESTAB. HIST. DISTRICT? YES (X) NO ( )

13. DISTRICT POTENTIAL? YES ( ) NO ( )

14. NAME OF ESTABLISHED DISTRICT: Lafayette Square Hist. Dist.

42. FURTHER DESCRIPTION OF IMPORTANT FEATURES



43. HISTORY AND SIGNIFICANCE

This residence was constructed in 1885 for owner H. Koerber at a cost of $3,450.00.

44. DESCRIPTION OF ENVIRONMENT AND OUTBUILDINGS

45. SOURCES OF INFORMATION: city records and directories, maps, and site visit

46. PREPARED BY: Barbara Lang

47. ORGANIZATION: Landmarks Assoc.

48. DATE: 1/85

49. REVISION DATE(S): -

RETURN THIS FORM WHEN COMPLETED TO: OFFICE OF HISTORIC PRESERVATION, P.O. BOX 176, JEFFERSON CITY, MISSOURI 65102

IF ADDITIONAL SPACE IS NEEDED, ATTACH SEPARATE SHEET(S) TO THIS FORM

1. NO. 2. COUNTY 3. PRESENT LOCAL NAME(S) OR DESIGNATION(S) 5. OTHER NAME(S) 6. TOWNSHIP RANGE SECTION

MISSOURI OFFICE OF HISTORIC PRESERVATION

ARCHITECTURAL/HISTORIC INVENTORY SURVEY FORM SLC-AS-004-514

NO. 495

COUNTY N/A

LOCATION OF NEGATIVES Landmarks Assoc.

4. PRESENT LOCAL NAME(S) OR DESIGNATION(S): 2335 Whittemore Place House

5. OTHER NAME(S): Carriage house

SPECIFIC LEGAL LOCATION TOWNSHIP _____ RANGE _____ SECTION _____

IF CITY OR TOWN, STREET ADDRESS: 2335 Whittemore Place

CITY OR TOWN: St. Louis IF RURAL, VICINITY

DESCRIPTION OF LOCATION

COORDINATES UTM
LAT
LONG

16. THEMATIC CATEGORY: N/A

17. DATE(S) OR PERIOD: 1884

18. STYLE OR DESIGN: (vernacular) Queen Anne 45 49

19. ARCHITECT OR ENGINEER: unknown

20. CONTRACTOR OR BUILDER: unknown

21. ORIGINAL USE, IF APPARENT: dwelling D/A

22. PRESENT USE: same

23. OWNERSHIP: PUBLIC ( ) PRIVATE (X)

24. OWNER'S NAME AND ADDRESS IF KNOWN

25. OPEN TO PUBLIC? YES ( ) NO (XX)

26. LOCAL CONTACT PERSON OR ORGANIZATION: Landmarks Association

27. OTHER SURVEYS IN WHICH INCLUDED

28. NO. OF STORIES

29. BASEMENT? YES ( ) NO ( )

30. FOUNDATION MATERIAL: 40

31. WALL CONSTRUCTION: LB

32. ROOF TYPE AND MATERIAL: MN 4863 DR

33. NO. OF BAYS FRONT Other SIDE 30 40 61

34. WALL TREATMENT: 30

35. PLAN SHAPE: RC

36. CHANGES (EXPLAIN IN NO. 42) ADDITION ( ) ALTERED ( ) MOVED ( )

37. CONDITION INTERIOR unknown EXTERIOR good

38. PRESERVATION UNDERWAY? YES (X) NO ( )

39. ENDANGERED? BY WHAT? YES ( ) NO ( )

40. VISIBLE FROM PUBLIC ROAD? YES ( ) NO ( )

41. DISTANCE FROM AND FRONTAGE ON ROAD

10. SITE ( ) STRUCTURE ( ) BUILDING (XX) OBJECT ( )

11. ON NATIONAL REGISTER? YES (XXX) NO ( )

12. IS IT ELIGIBLE? YES ( ) NO ( )

13. PART OF ESTAB. HIST. DISTRICT? YES (X) NO ( )

14. DISTRICT POTENTIAL? YES ( ) NO ( )

15. NAME OF ESTABLISHED DISTRICT: Lafayette Square Hist. Dist

42. FURTHER DESCRIPTION OF IMPORTANT FEATURES

43. HISTORY AND SIGNIFICANCE

This two-and-one-half story brick residence was constructed in 1884 for owner Leo Rassieur at a cost of $11,000.00.

44. DESCRIPTION OF ENVIRONMENT AND OUTBUILDINGS

Two story red brick structure at rear of property. 2 LB 30 Ft

45. SOURCES OF INFORMATION: city records and directories, maps, and site visit

46. PREPARED BY: Barbara Lang

47. ORGANIZATION: Landmarks Assoc.

48. DATE: 1/85

49. REVISION DATE(S): -

RETURN THIS FORM WHEN COMPLETED TO: OFFICE OF HISTORIC PRESERVATION, P.O. BOX 176, JEFFERSON CITY, MISSOURI 65102

IF ADDITIONAL SPACE IS NEEDED, ATTACH SEPARATE SHEET(S) TO THIS FORM

1. NO. 2. COUNTY 4. PRESENT LOCAL NAME(S) OR DESIGNATION(S) 5. OTHER NAME(S) 6. TOWNSHIP RANGE SECTION

MISSOURI OFFICE OF HISTORIC PRESERVATION

ARCHITECTURAL/HISTORIC INVENTORY SURVEY FORM SLC-AS-007-515

1. NO. 479

2. COUNTY N/A

3. LOCATION OF NEGATIVES Landmarks Assoc.

4. PRESENT LOCAL NAME(S) OR DESIGNATION(S): 2336 Whittemore Place

5. OTHER NAME(S):

6. SPECIFIC LEGAL LOCATION TOWNSHIP _____ RANGE _____ SECTION _____

IF CITY OR TOWN, STREET ADDRESS: 2336 Whittemore Place

7. CITY OR TOWN: St. Louis IF RURAL, VICINITY:

8. DESCRIPTION OF LOCATION:

9. COORDINATES UTM
LAT
LONG

10. SITE ( ) STRUCTURE ( ) BUILDING (X) OBJECT ( )

11. ON NATIONAL REGISTER? YES (X) NO ( )

12. IS IT ELIGIBLE? YES ( ) NO ( )

13. PART OF ESTAB. HIST. DISTRICT? YES (XX) NO ( )

14. DISTRICT POTENTIAL? YES ( ) NO ( )

15. NAME OF ESTABLISHED DISTRICT: Lafayette Square Hist. Dist.

16. THEMATIC CATEGORY: N/A

17. DATE(S) OR PERIOD: 1885

18. STYLE OR DESIGN: Italianate/Mansard 40 19

19. ARCHITECT OR ENGINEER: unknown

20. CONTRACTOR OR BUILDER: unknown

21. ORIGINAL USE, IF APPARENT: dwelling 01A

22. PRESENT USE: same

23. OWNERSHIP: PUBLIC ( ) PRIVATE (X)

24. OWNER'S NAME AND ADDRESS IF KNOWN:

25. OPEN TO PUBLIC? YES ( ) NO (X)

26. LOCAL CONTACT PERSON OR ORGANIZATION: Landmarks Assoc. St. Louis

27. OTHER SURVEYS IN WHICH INCLUDED:

28. NO. OF STORIES:

29. BASEMENT? YES ( ) NO ( )

30. FOUNDATION MATERIAL: 40

31. WALL CONSTRUCTION: LB

32. ROOF TYPE AND MATERIAL: MN DR

33. NO. OF BAYS FRONT 4 SIDE 59 20 CR

34. WALL TREATMENT: 40

35. PLAN SHAPE: RC

36. CHANGES (EXPLAIN IN NO. 42): ADDITION ( ) ALTERED ( ) MOVED ( )

37. CONDITION INTERIOR unknown EXTERIOR good

38. PRESERVATION UNDERWAY? YES (XX) NO ( )

39. ENDANGERED? BY WHAT? YES ( ) NO ( )

40. VISIBLE FROM PUBLIC ROAD? YES ( ) NO ( )

41. DISTANCE FROM AND FRONTAGE ON ROAD:

42. FURTHER DESCRIPTION OF IMPORTANT FEATURES:

43. HISTORY AND SIGNIFICANCE

This residence was constructed in 1885 for owner Andrew Uhri.

44. DESCRIPTION OF ENVIRONMENT AND OUTBUILDINGS:

45. SOURCES OF INFORMATION: city records and directories, maps, and site visit

46. PREPARED BY: Barbara Lang

47. ORGANIZATION: Landmarks Assoc.

48. DATE: 1/85

49. REVISION DATE(S): -

RETURN THIS FORM WHEN COMPLETED TO: OFFICE OF HISTORIC PRESERVATION
P.O. BOX 176
JEFFERSON CITY, MISSOURI 65102

IF ADDITIONAL SPACE IS NEEDED, ATTACH SEPARATE SHEET(S) TO THIS FORM

1. NO. 2. COUNTY 4. PRESENT LOCAL NAME(S) OR DESIGNATION(S) 5. OTHER NAME(S) 6. TOWNSHIP RANGE SECTION

MISSOURI OFFICE OF HISTORIC PRESERVATION

ARCHITECTURAL/HISTORIC INVENTORY SURVEY FORM SLC-AS-009-516

NO. 480

COUNTY N/A

LOCATION OF NEGATIVES Landmarks Assoc.

4. PRESENT LOCAL NAME(S) OR DESIGNATION(S): 2340 Whittemore Place

5. OTHER NAME(S):

SPECIFIC LEGAL LOCATION TOWNSHIP _____ RANGE _____ SECTION _____

IF CITY OR TOWN, STREET ADDRESS: 2340 Whittemore Place

CITY OR TOWN: St. Louis IF RURAL, VICINITY

DESCRIPTION OF LOCATION

COORDINATES UTM
LAT
LONG

10. SITE ( ) STRUCTURE ( ) BUILDING (XX) OBJECT ( )

11. ON NATIONAL REGISTER? YES (XXX) NO ( )

12. IS IT ELIGIBLE? YES ( ) NO ( )

13. PART OF ESTAB. HIST. DISTRICT? YES (X) NO ( )

14. DISTRICT POTENTIAL? YES ( ) NO ( )

15. NAME OF ESTABLISHED DISTRICT: Lafayette Square Hist. Di

16. THEMATIC CATEGORY: N/A

17. DATE(S) OR PERIOD: circa 1885

18. STYLE OR DESIGN: Italianate/Mansard 40 19

19. ARCHITECT OR ENGINEER: unknown

20. CONTRACTOR OR BUILDER: unknown

21. ORIGINAL USE, IF APPARENT: dwelling 01A

22. PRESENT USE: same

23. OWNERSHIP: PUBLIC ( ) PRIVATE (XX)

24. OWNER'S NAME AND ADDRESS IF KNOWN

25. OPEN TO PUBLIC? YES ( ) NO (X)

26. LOCAL CONTACT PERSON OR ORGANIZATION: Landmarks Assoc. St. Louis

27. OTHER SURVEYS IN WHICH INCLUDED

28. NO. OF STORIES 2½

29. BASEMENT? YES ( ) NO ( )

30. FOUNDATION MATERIAL: 40

31. WALL CONSTRUCTION: LB

32. ROOF TYPE AND MATERIAL: MN 63 Ft 99

33. NO. OF BAYS FRONT alhs SIDE 40 20

34. WALL TREATMENT: 40

35. PLAN SHAPE: RC

36. CHANGES (EXPLAIN IN NO. 42) ADDITION ( ) ALTERED ( ) MOVED ( )

37. CONDITION INTERIOR unknown EXTERIOR good

38. PRESERVATION UNDERWAY? YES (XX) NO ( )

39. ENDANGERED? BY WHAT? YES ( ) NO ( )

40. VISIBLE FROM PUBLIC ROAD? YES ( ) NO ( )

41. DISTANCE FROM AND FRONTAGE ON ROAD

42. FURTHER DESCRIPTION OF IMPORTANT FEATURES

43. HISTORY AND SIGNIFICANCE

44. DESCRIPTION OF ENVIRONMENT AND OUTBUILDINGS

45. SOURCES OF INFORMATION: city records and directories, maps, and site visit

46. PREPARED BY: Barbara Lang

47. ORGANIZATION: Landmarks Assoc.

48. DATE: 1/85

49. REVISION DATE(S): -

RETURN THIS FORM WHEN COMPLETED TO: OFFICE OF HISTORIC PRESERVATION
P.O. BOX 176
JEFFERSON CITY, MISSOURI 65102

IF ADDITIONAL SPACE IS NEEDED, ATTACH SEPARATE SHEET(S) TO THIS FORM

TOWNSHIP RANGE SECTION

2336

MISSOURI OFFICE OF HISTORIC PRESERVATION

ARCHITECTURAL/HISTORIC INVENTORY SURVEY FORM SLC-AS-007-517

NO. 487

COUNTY N/A

LOCATION OF NEGATIVES Landmarks Assoc.

4. PRESENT LOCAL NAME(S) OR DESIGNATION(S): 2341 Whittemore Place

5. OTHER NAME(S):

SPECIFIC LEGAL LOCATION TOWNSHIP _____ RANGE _____ SECTION _____

IF CITY OR TOWN, STREET ADDRESS: 2341 Whittemore Place

CITY OR TOWN: St. Louis IF RURAL, VICINITY:

DESCRIPTION OF LOCATION:

COORDINATES UTM
LAT
LONG

16. THEMATIC CATEGORY: N/A

17. DATE(S) OR PERIOD: 1891

18. STYLE OR DESIGN: Colonial Revival 50 49

19. ARCHITECT OR ENGINEER: unknown

20. CONTRACTOR OR BUILDER: unknown

21. ORIGINAL USE, IF APPARENT: dwelling

22. PRESENT USE: same

23. OWNERSHIP: PUBLIC ( ) PRIVATE (X)

24. OWNER'S NAME AND ADDRESS IF KNOWN:

25. OPEN TO PUBLIC? YES ( ) NO (X)

26. LOCAL CONTACT PERSON OR ORGANIZATION: Landmarks Assoc. St. Louis

27. OTHER SURVEYS IN WHICH INCLUDED:

28. NO. OF STORIES 2½

29. BASEMENT? YES ( ) NO ( )

30. FOUNDATION MATERIAL: 40

31. WALL CONSTRUCTION: LB

32. ROOF TYPE AND MATERIAL: HP 63 DR

33. NO. OF BAYS FRONT ___ SIDE 40 55

34. WALL TREATMENT: 30

35. PLAN SHAPE: LC

36. CHANGES (EXPLAIN IN NO. 42): ADDITION ( ) ALTERED ( ) MOVED ( )

37. CONDITION: INTERIOR unknown EXTERIOR good

38. PRESERVATION UNDERWAY? YES (XX) NO ( )

39. ENDANGERED? BY WHAT? YES ( ) NO ( )

40. VISIBLE FROM PUBLIC ROAD? YES ( ) NO ( )

41. DISTANCE FROM AND FRONTAGE ON ROAD:

10. SITE ( ) STRUCTURE ( ) BUILDING (XX) OBJECT ( )

11. ON NATIONAL REGISTER? YES (XX) NO ( )

12. IS IT ELIGIBLE? YES ( ) NO ( )

13. PART OF ESTAB. HIST. DISTRICT? YES (XX) NO ( )

14. DISTRICT POTENTIAL? YES ( ) NO ( )

15. NAME OF ESTABLISHED DISTRICT: Lafayette Square Hist. Dost.

42. FURTHER DESCRIPTION OF IMPORTANT FEATURES

43. HISTORY AND SIGNIFICANCE

This residence was constructed in 1891 for owner Thomas F. Marley.

44. DESCRIPTION OF ENVIRONMENT AND OUTBUILDINGS

45. SOURCES OF INFORMATION

city records and directories, maps, and site visit

46. PREPARED BY: Barbara Lang

47. ORGANIZATION: Landmarks Assoc.

48. DATE: 1/85

49. REVISION DATE(S): -

RETURN THIS FORM WHEN COMPLETED TO: OFFICE OF HISTORIC PRESERVATION, P.O. BOX 176, JEFFERSON CITY, MISSOURI 65102

IF ADDITIONAL SPACE IS NEEDED, ATTACH SEPARATE SHEET(S) TO THIS FORM

1. NO. 2. COUNTY 4. PRESENT LOCAL NAME(S) OR DESIGNATION(S) 5. OTHER NAME(S) 6. TOWNSHIP RANGE SECTION

MISSOURI OFFICE OF HISTORIC PRESERVATION

ARCHITECTURAL/HISTORIC INVENTORY SURVEY FORM SLC-AS-007-518

NO. 481

COUNTY N/A

LOCATION OF NEGATIVES Landmarks Assoc.

4. PRESENT LOCAL NAME(S) OR DESIGNATION(S): 2342 Whittemore Place

5. OTHER NAME(S):

SPECIFIC LEGAL LOCATION TOWNSHIP _____ RANGE _____ SECTION _____

IF CITY OR TOWN, STREET ADDRESS: 2342 Whittemore Place

CITY OR TOWN: St. Louis IF RURAL, VICINITY

DESCRIPTION OF LOCATION

COORDINATES UTM
LAT
LONG

10. SITE ( ) STRUCTURE ( ) BUILDING (XX) OBJECT ( )

11. ON NATIONAL REGISTER? YES (XX) NO ( )

12. IS IT ELIGIBLE? YES ( ) NO ( )

13. PART OF ESTAB. HIST. DISTRICT? YES (XX) NO ( )

14. DISTRICT POTENTIAL? YES ( ) NO ( )

15. NAME OF ESTABLISHED DISTRICT: Lafayette Square Hist. Dist.

16. THEMATIC CATEGORY: N/A

17. DATE(S) OR PERIOD: circa 1885

18. STYLE OR DESIGN: Italianate/Mansard 42 A

19. ARCHITECT OR ENGINEER: unknown

20. CONTRACTOR OR BUILDER: unknown

21. ORIGINAL USE, IF APPARENT: dwelling OH

22. PRESENT USE: same

23. OWNERSHIP PUBLIC ( ) PRIVATE (XX)

24. OWNER'S NAME AND ADDRESS IF KNOWN

25. OPEN TO PUBLIC? YES ( ) NO (XX)

26. LOCAL CONTACT PERSON OR ORGANIZATION: Landmarks Assoc. St. Louis

27. OTHER SURVEYS IN WHICH INCLUDED

28. NO. OF STORIES 2½

29. BASEMENT? YES ( ) NO ( )

30. FOUNDATION MATERIAL: 90

31. WALL CONSTRUCTION: LB

32. ROOF TYPE AND MATERIAL: MN 45 FT 99 DR

33. NO. OF BAYS FRONT Other SIDE 20 90

34. WALL TREATMENT: 90

35. PLAN SHAPE RC

36. CHANGES (EXPLAIN IN NO. 42) ADDITION ( ) ALTERED ( ) MOVED ( )

37. CONDITION INTERIOR unknown EXTERIOR good

38. PRESERVATION UNDERWAY? YES (XX) NO ( )

39. ENDANGERED? BY WHAT? YES ( ) NO ( )

40. VISIBLE FROM PUBLIC ROAD? YES ( ) NO ( )

41. DISTANCE FROM AND FRONTAGE ON ROAD

42. FURTHER DESCRIPTION OF IMPORTANT FEATURES

43. HISTORY AND SIGNIFICANCE

44. DESCRIPTION OF ENVIRONMENT AND OUTBUILDINGS

45. SOURCES OF INFORMATION: city records and directories, maps, and site visit

46. PREPARED BY: Barbara Lang

47. ORGANIZATION: Landmarks Assoc.

48. DATE: 1/85

49. REVISION DATE(S): -

RETURN THIS FORM WHEN COMPLETED TO: OFFICE OF HISTORIC PRESERVATION, P.O. BOX 176, JEFFERSON CITY, MISSOURI 65102

IF ADDITIONAL SPACE IS NEEDED, ATTACH SEPARATE SHEET(S) TO THIS FORM

1. NO. 2. COUNTY 4. PRESENT LOCAL NAME(S) OR DESIGNATION(S) 5. OTHER NAME(S) 6. TOWNSHIP RANGE SECTION

MISSOURI OFFICE OF HISTORIC PRESERVATION
ARCHITECTURAL/HISTORIC INVENTORY SURVEY FORM SLC-AS-007-519

NO. 496

COUNTY N/A

LOCATION OF NEGATIVES Landmarks Assoc.

4. PRESENT LOCAL NAME(S) OR DESIGNATION(S): 2344 Whittemore Place

5. OTHER NAME(S):

SPECIFIC LEGAL LOCATION TOWNSHIP _____ RANGE _____ SECTION _____

IF CITY OR TOWN, STREET ADDRESS: 2344 Whittemore Place

CITY OR TOWN: St. Louis IF RURAL, VICINITY

DESCRIPTION OF LOCATION

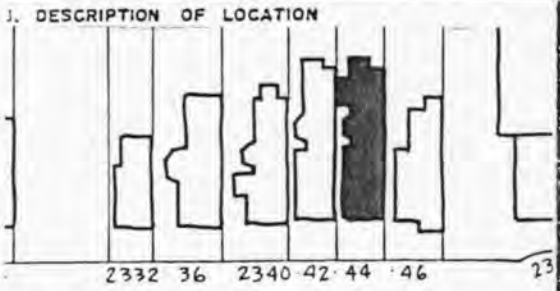

COORDINATES UTM
LAT
LONG

10. SITE ( ) STRUCTURE ( ) BUILDING (XX) OBJECT ( )

11. ON NATIONAL REGISTER? YES (XX) NO ( )

12. IS IT ELIGIBLE? YES ( ) NO ( )

13. PART OF ESTAB. HIST. DISTRICT? YES (XX) NO ( )

14. DISTRICT POTENTIAL? YES ( ) NO ( )

15. NAME OF ESTABLISHED DISTRICT: Lafayette Square Hist. Dist

16. THEMATIC CATEGORY: N/A

17. DATE(S) OR PERIOD: circa 1880

18. STYLE OR DESIGN: Italianate/Mansard 92 19

19. ARCHITECT OR ENGINEER: unknown

20. CONTRACTOR OR BUILDER: unknown

21. ORIGINAL USE, IF APPARENT: dwelling DIA

22. PRESENT USE: same Porch R1

23. OWNERSHIP: PUBLIC ( ) PRIVATE (x)

24. OWNER'S NAME AND ADDRESS IF KNOWN:

25. OPEN TO PUBLIC? YES ( ) NO (x)

26. LOCAL CONTACT PERSON OR ORGANIZATION: Landmarks Assoc. of St. Louis

27. OTHER SURVEYS IN WHICH INCLUDED:

28. NO. OF STORIES: 2½

29. BASEMENT? YES (XX) NO ( )

30. FOUNDATION MATERIAL: stone 90

31. WALL CONSTRUCTION: masonry bearing LB

32. ROOF TYPE AND MATERIAL: mansard L3 Ft 99

33. NO. OF BAYS FRONT 3 SIDE other 20

34. WALL TREATMENT: brick w/stone veneer

35. PLAN SHAPE: rectangular

36. CHANGES (EXPLAIN IN NO. 42): ADDITION ( ) ALTERED ( ) MOVED ( )

37. CONDITION INTERIOR unknown EXTERIOR good

38. PRESERVATION UNDERWAY? YES (XX) NO ( )

39. ENDANGERED? BY WHAT? YES ( ) NO (XX)

40. VISIBLE FROM PUBLIC ROAD? YES (XX) NO ( )

41. DISTANCE FROM AND FRONTAGE ON ROAD

42. FURTHER DESCRIPTION OF IMPORTANT FEATURES

Two and one-half story residence features dressed stone foundation and veneer, incised geometric "hoods" about window and door openings, a simple banded wood cornice, (probably not original) and a mansard roof with two pedimented dormers.

43. HISTORY AND SIGNIFICANCE

This residence was ocnstructed before 1883, as it is illustrated on G.M. Hopkin's 1883 map of Lafayette Square.

44. DESCRIPTION OF ENVIRONMENT AND OUTBUILDINGS

45. SOURCES OF INFORMATION: city records and directories, maps, and site visit

46. PREPARED BY: Barbara Lang

47. ORGANIZATION: Landmarks Assoc.

48. DATE: 1/85 49. REVISION DATE(S): -

RETURN THIS FORM WHEN COMPLETED TO: OFFICE OF HISTORIC PRESERVATION, P.O. BOX 176, JEFFERSON CITY, MISSOURI 65102

IF ADDITIONAL SPACE IS NEEDED, ATTACH SEPARATE SHEET(S) TO THIS FORM

1. NO. 2. COUNTY 4. PRESENT LOCAL NAME(S) OR DESIGNATION(S) 5. OTHER NAME(S) 6. TOWNSHIP RANGE SECTION

MISSOURI OFFICE OF HISTORIC PRESERVATION

ARCHITECTURAL/HISTORIC INVENTORY SURVEY FORM SLC-AS-007-520

NO. 497

COUNTY N/A

LOCATION OF NEGATIVES Landmarks Assoc.

4. PRESENT LOCAL NAME(S) OR DESIGNATION(S): 2346 Whittemore Place

5. OTHER NAME(S):

SPECIFIC LEGAL LOCATION TOWNSHIP _____ RANGE _____ SECTION _____

IF CITY OR TOWN, STREET ADDRESS: 2346 Whittemore Place

CITY OR TOWN: St. Louis IF RURAL, VICINITY

DESCRIPTION OF LOCATION

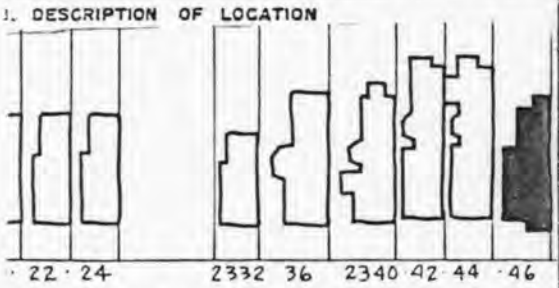

COORDINATES UTM

LAT

LONG

10. SITE ( ) STRUCTURE ( ) BUILDING (XX) OBJECT ( )

11. ON NATIONAL REGISTER? YES (XX) NO ( )

12. IS IT ELIGIBLE? YES ( ) NO ( )

13. PART OF ESTAB. HIST. DISTRICT? YES (XX) NO ( )

14. DISTRICT POTENTIAL? YES ( ) NO ( )

15. NAME OF ESTABLISHED DISTRICT: Lafayette Square Hist. Dist.

16. THEMATIC CATEGORY: N/A

17. DATE(S) OR PERIOD: circa 1880

18. STYLE OR DESIGN: vernacular classicism 50 A

19. ARCHITECT OR ENGINEER: unknown

20. CONTRACTOR OR BUILDER: unknown

21. ORIGINAL USE, IF APPARENT: dwelling OA

22. PRESENT USE: same DWA OB

23. OWNERSHIP: PUBLIC ( ) PRIVATE (XX)

24. OWNER'S NAME AND ADDRESS IF KNOWN

25. OPEN TO PUBLIC? YES ( ) NO (XX)

26. LOCAL CONTACT PERSON OR ORGANIZATION: Landmarks Assoc. of St. Louis

27. OTHER SURVEYS IN WHICH INCLUDED

28. NO. OF STORIES: 2½

29. BASEMENT? YES (XX) NO ( )

30. FOUNDATION MATERIAL: stone 40

31. WALL CONSTRUCTION: masonry bearing LB

32. ROOF TYPE AND MATERIAL: gabled/mansard FT DR

33. NO. OF BAYS FRONT 4 SIDE 10 20

34. WALL TREATMENT: red brick 30

35. PLAN SHAPE: rectangular

36. CHANGES (EXPLAIN IN NO. 42): ADDITION ( ) ALTERED ( ) MOVED ( )

37. CONDITION INTERIOR: unknown EXTERIOR: good

38. PRESERVATION UNDERWAY? YES (XX) NO ( )

39. ENDANGERED? BY WHAT? YES ( ) NO (XX)

40. VISIBLE FROM PUBLIC ROAD? YES (X) NO ( )

41. DISTANCE FROM AND FRONTAGE ON ROAD

42. FURTHER DESCRIPTION OF IMPORTANT FEATURES

-Rusticated, coursed stone foundation; stone sills and sill course.

-Gabled dormer, "eyebrow" dormer with peaked roof.

43. HISTORY AND SIGNIFICANCE

This residence was constructed before 1883, as it appears on G.M. Hopkin's 1883 map of Lafayette Square.

44. DESCRIPTION OF ENVIRONMENT AND OUTBUILDINGS

45. SOURCES OF INFORMATION: city records and directories, maps, and site visit

46. PREPARED BY: Barbara Lang

47. ORGANIZATION: Landmarks Assoc.

48. DATE: 1/85

49. REVISION DATE(S): -

RETURN THIS FORM WHEN COMPLETED TO: OFFICE OF HISTORIC PRESERVATION, P.O. BOX 176, JEFFERSON CITY, MISSOURI 65102

IF ADDITIONAL SPACE IS NEEDED, ATTACH SEPARATE SHEET(S) TO THIS FORM

1. NO. 2. COUNTY 4. PRESENT LOCAL NAME(S) OR DESIGNATION(S) 5. OTHER NAME(S) 6. TOWNSHIP RANGE SECTION

MISSOURI OFFICE OF HISTORIC PRESERVATION

ARCHITECTURAL/HISTORIC INVENTORY SURVEY FORM SLC-AS-007-521

NO. 494

COUNTY N/A

LOCATION OF NEGATIVES Landmarks Assoc.

4. PRESENT LOCAL NAME(S) OR DESIGNATION(S): 2347 Whittemore Place

5. OTHER NAME(S):

SPECIFIC LEGAL LOCATION TOWNSHIP _____ RANGE _____ SECTION _____

IF CITY OR TOWN, STREET ADDRESS: 2347 Whittemore Place

CITY OR TOWN: St. Louis IF RURAL, VICINITY

DESCRIPTION OF LOCATION

COORDINATES UTM

LAT

LONG

10. SITE ( ) STRUCTURE ( ) BUILDING (X) OBJECT ( )

11. ON NATIONAL REGISTER? YES (XXX) NO ( )

12. IS IT ELIGIBLE? YES ( ) NO ( )

13. PART OF ESTAB. HIST. DISTRICT? YES (XX) NO ( )

14. DISTRICT POTENTIAL? YES ( ) NO ( )

15. NAME OF ESTABLISHED DISTRICT: Lafayette Square Hist. Dist.

16. THEMATIC CATEGORY: N/A

17. DATE(S) OR PERIOD: circa 1890

18. STYLE OR DESIGN: Colonial Revival 49

19. ARCHITECT OR ENGINEER: unknown

20. CONTRACTOR OR BUILDER: unknown

21. ORIGINAL USE, IF APPARENT: dwelling OIA

22. PRESENT USE: same

23. OWNERSHIP: PUBLIC ( ) PRIVATE (X)

24. OWNER'S NAME AND ADDRESS IF KNOWN

25. OPEN TO PUBLIC? YES ( ) NO (XX)

26. LOCAL CONTACT PERSON OR ORGANIZATION: Landmarks Association

27. OTHER SURVEYS IN WHICH INCLUDED

28. NO. OF STORIES 2½

29. BASEMENT? YES ( ) NO ( )

30. FOUNDATION MATERIAL: 40

31. WALL CONSTRUCTION: LB

32. ROOF TYPE AND MATERIAL: HP GB FT DR

33. NO. OF BAYS FRONT SIDE 40 55

34. WALL TREATMENT: 30

35. PLAN SHAPE: RC

36. CHANGES (EXPLAIN IN NO. 42) ADDITION ( ) ALTERED ( ) MOVED ( )

37. CONDITION INTERIOR unknown EXTERIOR good

38. PRESERVATION UNDERWAY? YES (X) NO ( )

39. ENDANGERED? BY WHAT? YES ( ) NO ( )

40. VISIBLE FROM PUBLIC ROAD? YES ( ) NO ( )

41. DISTANCE FROM AND FRONTAGE ON ROAD

42. FURTHER DESCRIPTION OF IMPORTANT FEATURES

43. HISTORY AND SIGNIFICANCE

44. DESCRIPTION OF ENVIRONMENT AND OUTBUILDINGS

45. SOURCES OF INFORMATION: city records and directories, maps, and site visit

46. PREPARED BY: Barbara Lang

47. ORGANIZATION: Landmarks Assoc.

48. DATE: 1/85

49. REVISION DATE(S): -

RETURN THIS FORM WHEN COMPLETED TO: OFFICE OF HISTORIC PRESERVATION, P.O. BOX 176, JEFFERSON CITY, MISSOURI 65102

IF ADDITIONAL SPACE IS NEEDED, ATTACH SEPARATE SHEET(S) TO THIS FORM

1. NO. 2. COUNTY 4. PRESENT LOCAL NAME(S) OR DESIGNATION(S) 5. OTHER NAME(S) 6. TOWNSHIP RANGE SECTION

MISSOURI OFFICE OF HISTORIC PRESERVATION

ARCHITECTURAL/HISTORIC INVENTORY SURVEY FORM

SLC-AS-007-522

NO. 486

COUNTY N/A

LOCATION OF NEGATIVES Lnadmarks Assoc.

4. PRESENT LOCAL NAME(S) OR DESIGNATION(S): 2351 Whittemore Place

5. OTHER NAME(S):

SPECIFIC LEGAL LOCATION TOWNSHIP _____ RANGE _____ SECTION _____

IF CITY OR TOWN, STREET ADDRESS: 2351 Whittemore Place

CITY OR TOWN: St. Louis IF RURAL, VICINITY

DESCRIPTION OF LOCATION

COORDINATES UTM

LAT

LONG

10. SITE ( ) STRUCTURE ( ) BUILDING (XX) OBJECT ( )

11. ON NATIONAL REGISTER? YES (XX) NO ( )

12. IS IT ELIGIBLE? YES ( ) NO ( )

13. PART OF ESTAB. HIST. DISTRICT? YES (XX) NO ( )

14. DISTRICT POTENTIAL? YES ( ) NO ( )

15. NAME OF ESTABLISHED DISTRICT: Lafayette Square Hist. Dist.

16. THEMATIC CATEGORY: N/A

17. DATE(S) OR PERIOD: 1891

18. STYLE OR DESIGN: Colonial Revival 50 49

19. ARCHITECT OR ENGINEER: unknown

20. CONTRACTOR OR BUILDER: unknown

21. ORIGINAL USE, IF APPARENT: dwelling 01A

22. PRESENT USE: same pnch DB

23. OWNERSHIP: PUBLIC ( ) PRIVATE (xx)

24. OWNER'S NAME AND ADDRESS IF KNOWN

25. OPEN TO PUBLIC? YES ( ) NO (x)

26. LOCAL CONTACT PERSON OR ORGANIZATION: Landmarks Association

27. OTHER SURVEYS IN WHICH INCLUDED

28. NO. OF STORIES 2½

29. BASEMENT? YES ( ) NO ( )

30. FOUNDATION MATERIAL: 40

31. WALL CONSTRUCTION: 2B

32. ROOF TYPE AND MATERIAL: HP 63 DR

33. NO. OF BAYS FRONT 2 SIDE 40

34. WALL TREATMENT: 30

35. PLAN SHAPE: LL

36. CHANGES (EXPLAIN IN NO. 42) ADDITION ( ) ALTERED ( ) MOVED ( )

37. CONDITION INTERIOR unknown EXTERIOR good

38. PRESERVATION UNDERWAY? YES (XX) NO ( )

39. ENDANGERED? BY WHAT? YES ( ) NO ( )

40. VISIBLE FROM PUBLIC ROAD? YES ( ) NO ( )

41. DISTANCE FROM AND FRONTAGE ON ROAD

42. FURTHER DESCRIPTION OF IMPORTANT FEATURES

43. HISTORY AND SIGNIFICANCE

This residence was constructed in 1891 for owner August Ahrens.

44. DESCRIPTION OF ENVIRONMENT AND OUTBUILDINGS

45. SOURCES OF INFORMATION

city records and directories, maps, nad site visit

46. PREPARED BY: Barbara Lang

47. ORGANIZATION: Landmarks Assoc.

48. DATE: 1/85

49. REVISION DATE(S): -

RETURN THIS FORM WHEN COMPLETED TO: OFFICE OF HISTORIC PRESERVATION, P.O. BOX 176, JEFFERSON CITY, MISSOURI 65102

IF ADDITIONAL SPACE IS NEEDED, ATTACH SEPARATE SHEET(S) TO THIS FORM

1. NO. 2. COUNTY 4. PRESENT LOCAL NAME(S) OR DESIGNATION(S) 5. OTHER NAME(S)

MISSOURI OFFICE OF HISTORIC PRESERVATION
ARCHITECTURAL/HISTORIC INVENTORY SURVEY FORM SLC-A5-007-523

NO. 482

COUNTY N/A

LOCATION OF NEGATIVES Landmarks Assoc.

4. PRESENT LOCAL NAME(S) OR DESIGNATION(S)
2354 Whittemore Place

5. OTHER NAME(S)

SPECIFIC LEGAL LOCATION
TOWNSHIP _____ RANGE _____ SECTION _____

IF CITY OR TOWN, STREET ADDRESS
2354 Whittemore Place

CITY OR TOWN IF RURAL, VICINITY
St. Louis

DESCRIPTION OF LOCATION

COORDINATES UTM
LAT
LONG

10. SITE ( ) STRUCTURE ( )
BUILDING (XX) OBJECT ( )

11. ON NATIONAL REGISTER? YES (XX) NO ( )

12. IS IT ELIGIBLE? YES ( ) NO ( )

13. PART OF ESTAB. HIST. DISTRICT? YES (XX) NO ( )

14. DISTRICT POTENTIAL? YES ( ) NO ( )

15. NAME OF ESTABLISHED DISTRICT
Lafayette Square Hist. Dist.

16. THEMATIC CATEGORY
N/A

17. DATE(S) OR PERIOD
1889

18. STYLE OR DESIGN 40
Italiante (altered) 49

19. ARCHITECT OR ENGINEER
unknown

20. CONTRACTOR OR BUILDER
unknown

21. ORIGINAL USE, IF APPARENT
dwelling OHA

22. PRESENT USE Pnch
unknown R1

23. OWNERSHIP PUBLIC ( ) PRIVATE (XX)

24. OWNER'S NAME AND ADDRESS IF KNOWN

25. OPEN TO PUBLIC? YES ( ) NO (XX)

26. LOCAL CONTACT PERSON OR ORGANIZATION
Landmarks Assoc. St. Louis

27. OTHER SURVEYS IN WHICH INCLUDED

28. NO. OF STORIES

29. BASEMENT? YES ( ) NO ( )

30. FOUNDATION MATERIAL
40

31. WALL CONSTRUCTION
CB

32. ROOF TYPE AND MATERIAL
F+ 99

33. NO. OF BAYS FRONT , SIDE other 30

34. WALL TREATMENT
30

35. PLAN SHAPE SQ

36. CHANGES (EXPLAIN IN NO. 42) ADDITION ( ) ALTERED XXX MOVED ( )

37. CONDITION
INTERIOR unknown
EXTERIOR good

38. PRESERVATION UNDERWAY? YES ( ) NO XX)

39. ENDANGERED? BY WHAT? YES ( ) NO ( )

40. VISIBLE FROM PUBLIC ROAD? YES ( ) NO ( )

41. DISTANCE FROM AND FRONTAGE ON ROAD

42. FURTHER DESCRIPTION OF IMPORTANT FEATURES
This former Italianate style residence featuring mansard roof has been significantly altered.

43. HISTORY AND SIGNIFICANCE
This residence was constructed in1889 for owner Eugene F. Hauck at a cost of $8,000.00.

44. DESCRIPTION OF ENVIRONMENT AND OUTBUILDINGS

45. SOURCES OF INFORMATION
city reords and directories, map s, and site visit

46. PREPARED BY
Barbara Lang

47. ORGANIZATION
Landmarks Assoc.

48. DATE 1/85 49. REVISION DATE(S)

RETURN THIS FORM WHEN COMPLETED TO: OFFICE OF HISTORIC PRESERVATION
P.O. BOX 176
JEFFERSON CITY, MISSOURI 65102

IF ADDITIONAL SPACE IS NEEDED, ATTACH SEPARATE SHEET(S) TO THIS FORM

1. NO. 2. COUNTY 4. PRESENT LOCAL NAME(S) OR DESIGNATION(S) 5. OTHER NAME(S) 8. TOWNSHIP RANGE SECTION

L&P
Panaso

MISSOURI OFFICE OF HISTORIC PRESERVATION

ARCHITECTURAL/HISTORIC INVENTORY SURVEY FORM SLC-AS-007-524

1. NO. 156

2. COUNTY N/A

3. LOCATION OF NEGATIVES Landmarks Assoc.

4. PRESENT LOCAL NAME(S) OR DESIGNATION(S) 1500-1540 Vail Place, 1800-1824 McNulty, 1415-1435 S. 18th Street

5. OTHER NAME(S) American Bed Company complex (later) Duro Chrome Co.

6. SPECIFIC LEGAL LOCATION TOWNSHIP _____ RANGE _____ SECTION _____
IF CITY OR TOWN, STREET ADDRESS see #4

7. CITY OR TOWN St. Louis IF RURAL, VICINITY

8. DESCRIPTION OF LOCATION

9. COORDINATES UTM
LAT
LONG

10. SITE ( ) STRUCTURE ( ) BUILDING (XX) OBJECT ( )

11. ON NATIONAL REGISTER? YES ( ) NO (XX)

12. IS IT ELIGIBLE? YES (XX) NO ( )

13. PART OF ESTAB. HIST. DISTRICT? YES (XX) NO ( )

14. DISTRICT POTENTIAL? YES ( ) NO ( )

15. NAME OF ESTABLISHED DISTRICT Lafayette Square Historic District

16. THEMATIC CATEGORY N/A

17. DATE(S) OR PERIOD 1902 to 1939

18. STYLE OR DESIGN vernacular classicism/20th century commercial

19. ARCHITECT OR ENGINEER see #43

20. CONTRACTOR OR BUILDER see #43

21. ORIGINAL USE, IF APPARENT bed manufactory

22. PRESENT USE warehouse/vacant

23. OWNERSHIP PUBLIC ( ) PRIVATE (XX)

24. OWNER'S NAME AND ADDRESS IF KNOWN

25. OPEN TO PUBLIC? YES ( ) NO (XX)

26. LOCAL CONTACT PERSON OR ORGANIZATION Landmarks Assoc. of St. Louis

27. OTHER SURVEYS IN WHICH INCLUDED

28. NO. OF STORIES 1 to 3

29. BASEMENT? YES (X) NO ( )

30. FOUNDATION MATERIAL stone

31. WALL CONSTRUCTION unknown

32. ROOF TYPE AND MATERIAL flat

33. NO. OF BAYS FRONT varies SIDE

34. WALL TREATMENT red brick

35. PLAN SHAPE rectangular

36. CHANGES (EXPLAIN IN NO. 42) ADDITION (XX) ALTERED ( ) MOVED ( )

37. CONDITION INTERIOR unknown EXTERIOR good

38. PRESERVATION UNDERWAY? YES ( ) NO (X)

39. ENDANGERED? BY WHAT? YES ( ) NO (XX)

40. VISIBLE FROM PUBLIC ROAD? YES (XX) NO ( )

41. DISTANCE FROM AND FRONTAGE ON ROAD

42. FURTHER DESCRIPTION OF IMPORTANT FEATURES

The American Bed Co. complex is composed of five attached red brick structures, each of which features a different architect and date of construction.

1500-20 Vail Place/1814-24 McNulty: This two story structure was designed in 1902 by the firm of A. Anderson, Clark and Matthews

PHOTO MUST BE PROVIDED

43. HISTORY AND SIGNIFICANCE (cont.)

The American Bed Co. was incorporated in 1900 for the purposes of manufacturing and vending iron beds, folding beds, brass beds, child's beds, spring beds, cots, wire spring mattresses, springs, cartons and couches. The firm operated from the brick complex constructed by them between the years 1902 and 1920 on Vail and McNulty Streets in Lafayette Square until 1936, when the factory was sold. The majority of the American Bed Company complex was sold to the former Duro-Bilt Seat and Stool Company, which was renamed the Duro-Chrome Company in 1936 when the firm took over the many (cont.)

44. DESCRIPTION OF ENVIRONMENT AND OUTBUILDINGS

45. SOURCES OF INFORMATION
city records and directories, maps, and site visit

46. PREPARED BY Barbara Lang

47. ORGANIZATION Landmarks Association

48. DATE 1/85

49. REVISION DATE(S)

RETURN THIS FORM WHEN COMPLETED TO: OFFICE OF HISTORIC PRESERVATION
P.O. BOX 176
JEFFERSON CITY, MISSOURI 65102
PH. 314-751-4096

IF ADDITIONAL SPACE IS NEEDED, ATTACH SEPARATE SHEET(S) TO THIS FORM

1. NO. 2. COUNTY 4. PRESENT LOCAL NAME(S) OR DESIGNATION(S) 5. OTHER NAME(S) 6. TOWNSHIP RANGE SECTION

SLC-AS-007-524

1500-1540 Vail Place, 1800-1824 McNulty, 1415-1435 S. 18th Street cont.

42. Further Description of Important Features:

...for the American Bed Company on the site of an 1894 one and two story brick storeroom owned by C.M. Dolph. The new eleven bay by seventeen bay structure featured segmentally arched window openings and stone sills on the very simply articulated elevations. This building was altered in 1903. Designs for the $11,500 alterations were executed by the firm of E. Maser and P.G. Johnson.

1415-1427 S. 18th Street/1800-1810 McNulty: This one story structure was designed simultaneously with 1500-1520 Vail/1814-1824 McNulty (described above) by the firm of A. Anderson, Clark and Matthews, for a total cost of $22,000. This nine bay by thirteen bay structure is virtually identical to that across the alley in that it features segmentally arched window openings and stone sills on the simply articulated elevations. This building was slightly altered in 1919 by the firm of A. Campbell for a cost of $2000.

1522-1528 Vail Place: This three story, seven bay structure was constructed in 1903 for the American Bed Company. Its' design is very similar to the two contemporaneous structures at 1814-1824 McNulty and 1800-1810 McNulty, and it may have been designed by the same firm, A. Anderson, Clark and Matthews. A three story brick addition to the rear of this structure was constructed in 1939 for the Duro-Chrome Company by the firm of William and Nelson Cunliff Co.

1532-1542 Vail Place: This one story brick warehouse was constructed for the American Bed Co. by the firm of V.A. Chinberg in 1919. Cost of construction was given at $10,000. Segmentally arched window and door openings are employed, in addition to large garage bays,

1429-1435 S. 18th Street: This two story brick structure was constructed as an addition along the south wall of 1415-1427 S. 18th Street in 1920 by the firm of A. Doerflinger at a cost of $20,000. Small glass-block windows are employed on the lower story of this building, and thirt-two light windows are utilized above on the five bay facade.

43. History and Significance:

...manufacturing and warehouse structures. The Duro-Chrome Company subsequently sold the sit in 1954.

Constructed between 1902 and 1939, the American Bed factory complex is a well preserved example of early twentieth century industrial architecture featuring functionally efficient design and fine red brick masonry construction.

SLC-AS-007-524

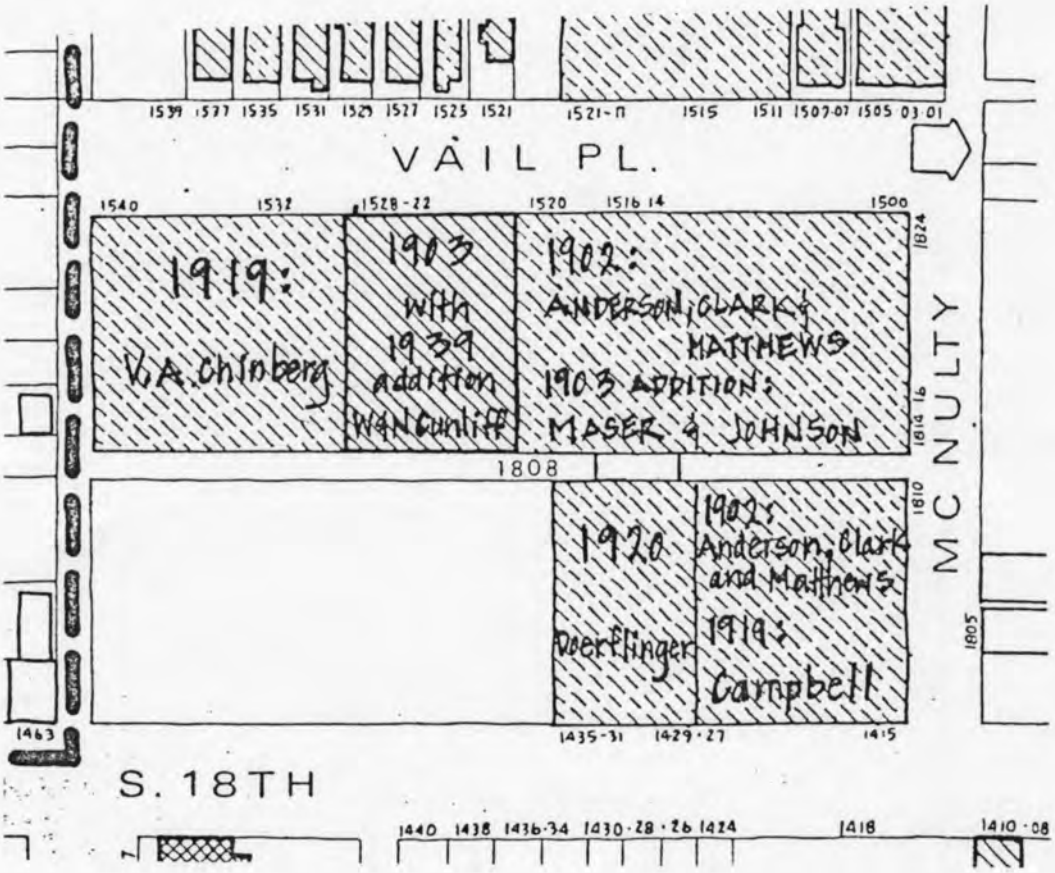

AMERICAN BED CO.

— DATES & ARCHITECTS —

SLC-AS-007-S24

1500 - 20 VAIL 156 A

1415-27 S. 18TH 156 B

1522-28 VAIL 156 C

1532-42 VAIL 156 D

1814-24 McNULTY 156 E

1810 McNULTY 156 F

156 G

1522-28 VAIL (ADDITION)

156 H

1429-35 S. 18TH

WESTERN WIRE PRODUCTS CO.

Western Wire
25

WAREHOUSE
SPACE
771-6100

MISSOURI OFFICE OF HISTORIC PRESERVATION

ARCHITECTURAL/HISTORIC INVENTORY SURVEY FORM SLC-AS-007-525

1. NO. 299

2. COUNTY N/A

3. LOCATION OF NEGATIVES Landmarks Assoc.

4. PRESENT LOCAL NAME(S) OR DESIGNATION(S)
1501-1505 Vail Place

5. OTHER NAME(S)

6. SPECIFIC LEGAL LOCATION
TOWNSHIP _____ RANGE _____ SECTION _____
IF CITY OR TOWN, STREET ADDRESS
1501-05 Vail Place

7. CITY OR TOWN IF RURAL, VICINITY
St. Louis

8. DESCRIPTION OF LOCATION

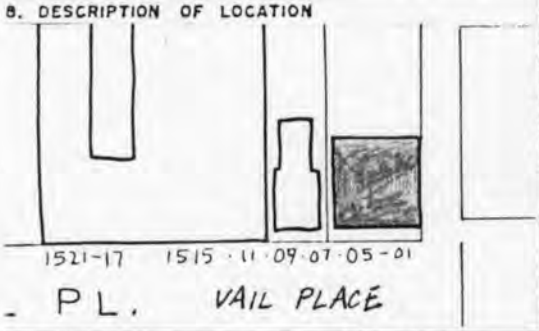

9. COORDINATES UTM
LAT
LONG

10. SITE ( ) STRUCTURE ( )
BUILDING (XX) OBJECT ( )

11. ON NATIONAL REGISTER? YES ( ) NO (XX)

12. IS IT ELIGIBLE? YES (XX) NO ( )

13. PART OF ESTAB. HIST. DISTRICT? YES (XX) NO ( )

14. DISTRICT POTENTIAL? YES ( ) NO ( )

15. NAME OF ESTABLISHED DISTRICT
Lafayette Square Historic District

16. THEMATIC CATEGORY
N/A

17. DATE(S) OR PERIOD
1908

18. STYLE OR DESIGN
~~vernacular classicism~~

19. ARCHITECT OR ENGINEER
unknown

20. CONTRACTOR OR BUILDER
W. Schybal

21. ORIGINAL USE, IF APPARENT
dwelling - three family 59

22. PRESENT USE
same

23. OWNERSHIP PUBLIC ( ) PRIVATE (XX)

24. OWNER'S NAME AND ADDRESS IF KNOWN

25. OPEN TO PUBLIC? YES ( ) NO (XX)

26. LOCAL CONTACT PERSON OR ORGANIZATION
~~Landmarks Assoc. of St. Louis~~

27. OTHER SURVEYS IN WHICH INCLUDED

28. NO OF STORIES 2

29. BASEMENT? YES (XX) NO ( )

30. FOUNDATION MATERIAL
Stone

31. WALL CONSTRUCTION
masonry bearing

32. ROOF TYPE AND MATERIAL
flat AR

33. NO. OF BAYS FRONT 6 SIDE 30

34. WALL TREATMENT
red brick

35. PLAN SHAPE
rectangular

36. CHANGES (EXPLAIN IN NO. 42) ADDITION ( ) ALTERED ( ) MOVED ( )

37. CONDITION
INTERIOR ~~unknown~~
EXTERIOR good

38. PRESERVATION UNDERWAY? YES (XX) NO ( )

39. ENDANGERED? BY WHAT? YES ( ) NO (XX)

40. VISIBLE FROM PUBLIC ROAD? YES (XX) NO ( )

41. DISTANCE FROM AND FRONTAGE ON ROAD

42. FURTHER DESCRIPTION OF IMPORTANT FEATURES

43. HISTORY AND SIGNIFICANCE

This triple flat was constructed by W. Schybal for owner William H. Cordes in 1908. Cost of construction was given at $5500.

44. DESCRIPTION OF ENVIRONMENT AND OUTBUILDINGS

45. SOURCES OF INFORMATION
city records and directories, maps, and site visit

46. PREPARED BY
Barbara Lang

47. ORGANIZATION
Landmarks Assoc.

48. DATE

49. REVISION DATE(S)

RETURN THIS FORM WHEN COMPLETED TO: OFFICE OF HISTORIC PRESERVATION
P.O. BOX 176
JEFFERSON CITY, MISSOURI 65102
PH. 314-751-4096

IF ADDITIONAL SPACE IS NEEDED, ATTACH SEPARATE SHEET(S) TO THIS FORM

1/85

MISSOURI OFFICE OF HISTORIC PRESERVATION

ARCHITECTURAL/HISTORIC INVENTORY SURVEY FORM

SLC-AS-007-526

1. NO. 302

2. COUNTY N/A

3. LOCATION OF NEGATIVES Landmarks Assoc.

4. PRESENT LOCAL NAME(S) OR DESIGNATION(S)
1507-09 Vail Place

5. OTHER NAME(S)

6. SPECIFIC LEGAL LOCATION
TOWNSHIP _____ RANGE _____ SECTION _____
IF CITY OR TOWN, STREET ADDRESS
1507-09 Vail Place

7. CITY OR TOWN IF RURAL, VICINITY
St. Louis

8. DESCRIPTION OF LOCATION

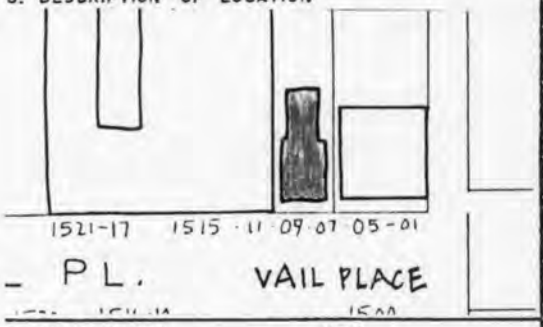

9. COORDINATES UTM
LAT
LONG

10. SITE ( ) STRUCTURE ( )
BUILDING (XX) OBJECT ( )

11. ON NATIONAL REGISTER? YES ( ) NO (XX)

12. IS IT ELIGIBLE? YES (XX) NO ( )

13. PART OF ESTAB. HIST. DISTRICT? YES (XX) NO ( )

14. DISTRICT POTENTIAL? YES ( ) NO ( )

15. NAME OF ESTABLISHED DISTRICT
Lafayette Square Historic District

16. THEMATIC CATEGORY
N/A

17. DATE(S) OR PERIOD
circa 1883

18. STYLE OR DESIGN
vernacular classicim (altered)

19. ARCHITECT OR ENGINEER
unknown

20. CONTRACTOR OR BUILDER
unknown

21. ORIGINAL USE, IF APPARENT
dwelling - two family

22. PRESENT USE
same

23. OWNERSHIP PUBLIC ( ) PRIVATE (XX)

24. OWNER'S NAME AND ADDRESS IF KNOWN

25. OPEN TO PUBLIC? YES ( ) NO (XX)

26. LOCAL CONTACT PERSON OR ORGANIZATION
~~Landmarks Assoc. of St. Louis~~

27. OTHER SURVEYS IN WHICH INCLUDED

28. NO OF STORIES 2

29. BASEMENT? YES (XX) NO ( )

30. FOUNDATION MATERIAL
stone

31. WALL CONSTRUCTION
masonry bearing

32. ROOF TYPE AND MATERIAL
flat PR

33. NO. OF BAYS FRONT 4 SIDE

34. WALL TREATMENT
red brick

35. PLAN SHAPE
rectangular

36. CHANGES (EXPLAIN IN NO. 42) ADDITION ( ) ALTERED (XX) MOVED ( )

37. CONDITION
INTERIOR unknown
EXTERIOR good

38. PRESERVATION UNDERWAY? YES (XX) NO ( )

39. ENDANGERED? BY WHAT? YES ( ) NO (XX)

40. VISIBLE FROM PUBLIC ROAD? YES (XX) NO ( )

41. DISTANCE FROM AND FRONTAGE ON ROAD

42. FURTHER DESCRIPTION OF IMPORTANT FEATURES

Second story of this structure has been altered to accomodate newer windows.

43. HISTORY AND SIGNIFICANCE

This residence was ocnstructed between 1875 and 1883, as it was illustrated on G.M. Hopkin's 1883 map of Lafayette Square.

44. DESCRIPTION OF ENVIRONMENT AND OUTBUILDINGS

45. SOURCES OF INFORMATION
city records and directories, maps, and site visit

46. PREPARED BY
Barbara Lang

47. ORGANIZATION
Landmarks Assoc.

48. DATE 1/85

49. REVISION DATE(S)

RETURN THIS FORM WHEN COMPLETED TO: OFFICE OF HISTORIC PRESERVATION
P.O. BOX 176
JEFFERSON CITY, MISSOURI 65102
PH. 314-751-4096

IF ADDITIONAL SPACE IS NEEDED, ATTACH SEPARATE SHEET(S) TO THIS FORM

MISSOURI OFFICE OF HISTORIC PRESERVATION

ARCHITECTURAL/HISTORIC INVENTORY SURVEY FORM SLC-MS-007-527

1. NO. 298

2. COUNTY N/A

3. LOCATION OF NEGATIVES Landmarks Assoc.

4. PRESENT LOCAL NAME(S) OR DESIGNATION(S)
1511 - 1519 Vail Place

5. OTHER NAME(S)

6. SPECIFIC LEGAL LOCATION
TOWNSHIP _____ RANGE _____ SECTION _____
IF CITY OR TOWN, STREET ADDRESS
1511-19 Vail Place

7. CITY OR TOWN IF RURAL, VICINITY
St. Louis

8. DESCRIPTION OF LOCATION

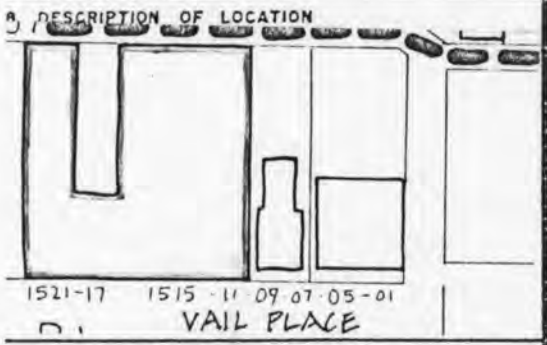

9. COORDINATES UTM
LAT
LONG

10. SITE ( ) STRUCTURE ( )
BUILDING (X) OBJECT ( )

11. ON NATIONAL REGISTER? YES ( ) NO (XX)

12. IS IT ELIGIBLE? YES (XX) NO ( )

13. PART OF ESTAB. HIST. DISTRICT? YES (XX) NO ( )

14. DISTRICT POTENTIAL? YES ( ) NO ( )

15. NAME OF ESTABLISHED DISTRICT
Lafayette Square Historic District

16. THEMATIC CATEGORY
N/A

17. DATE(S) OR PERIOD
circa 1890

18. STYLE OR DESIGN
vernacular classicism

19. ARCHITECT OR ENGINEER
unknown

20. CONTRACTOR OR BUILDER
unknown

21. ORIGINAL USE, IF APPARENT
commercial

22. PRESENT USE
vacant

23. OWNERSHIP PUBLIC ( ) PRIVATE (XX)

24. OWNER'S NAME AND ADDRESS IF KNOWN

25. OPEN TO PUBLIC? YES ( ) NO (XX)

26. LOCAL CONTACT PERSON OR ORGANIZATION
Landmarks Assoc. of St. Louis

27. OTHER SURVEYS IN WHICH INCLUDED

28. NO OF STORIES 1 or 2

29. BASEMENT? YES (XX) NO ( )

30. FOUNDATION MATERIAL
stone

31. WALL CONSTRUCTION
masonry bearing

32. ROOF TYPE AND MATERIAL
flat

33. NO. OF BAYS FRONT 15 SIDE

34. WALL TREATMENT
red brick

35. PLAN SHAPE rectangular

36. CHANGES (EXPLAIN IN NO. 42) ADDITION ( ) ALTERED ( ) MOVED ( )

37. CONDITION unknown
INTERIOR _____
EXTERIOR fair

38. PRESERVATION UNDERWAY? YES ( ) NO (XX)

39. ENDANGERED? BY WHAT? YES ( ) NO (XX)

40. VISIBLE FROM PUBLIC ROAD? YES (XX) NO ( )

41. DISTANCE FROM AND FRONTAGE ON ROAD

42. FURTHER DESCRIPTION OF IMPORTANT FEATURES
Row of four individual but interconnected buildings. 1511 Vail is a one story unembellished garage, whereas the adjacent warehouse at 1513 features transomed doors and segmentally arched windows. The third one story structure, 1515-17 Vail, also features segmentally arched openings, in addition to a corbeled cornice and stepped parapet. Structure at 1519 Vail is two stories tall and is embellished with segmentally arched openings on the lower story and rectangular sash windows above. This structure is connected to a low brick wall which is denticulated.

PHOTO MUST BE PROVIDED

43. HISTORY AND SIGNIFICANCE

1511 02E 16D 69
1513 02H 69
1515 02 69
1517 01A A

44. DESCRIPTION OF ENVIRONMENT AND OUTBUILDINGS

45. SOURCES OF INFORMATION
city records and directories, maps, and site visit

46. PREPARED BY
Barbara Lang

47. ORGANIZATION
Landmarks Assoc.

48. DATE 1/85

49. REVISION DATE(S)

RETURN THIS FORM WHEN COMPLETED TO: OFFICE OF HISTORIC PRESERVATION
P.O. BOX 176
JEFFERSON CITY, MISSOURI 65102
PH. 314-751-4096

IF ADDITIONAL SPACE IS NEEDED, ATTACH SEPARATE SHEET(S) TO THIS FORM

SLC-AS-009-527

A

1519

B

1517-15

C

1513

D

1511

MISSOURI OFFICE OF HISTORIC PRESERVATION

ARCHITECTURAL/HISTORIC INVENTORY SURVEY FORM SLC-MS-007-528

1. NO. 304

2. COUNTY N/A

3. LOCATION OF NEGATIVES Landmarks Assoc.

4. PRESENT LOCAL NAME(S) OR DESIGNATION(S)
1521 Vail Place

5. OTHER NAME(S)

6. SPECIFIC LEGAL LOCATION
TOWNSHIP _____ RANGE _____ SECTION _____
IF CITY OR TOWN, STREET ADDRESS
1521 Vail Place

7. CITY OR TOWN IF RURAL, VICINITY
St. Louis

8. DESCRIPTION OF LOCATION

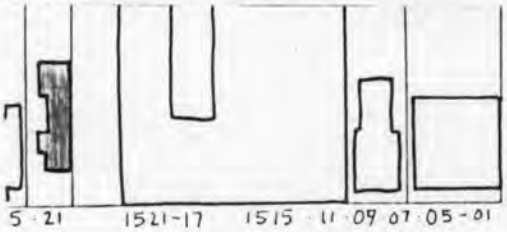

9. COORDINATES UTM
LAT
LONG

10. SITE ( ) STRUCTURE ( )
BUILDING (X) OBJECT ( )

11. ON NATIONAL REGISTER? YES ( ) NO (X)

12. IS IT ELIGIBLE? YES (X) NO ( )

13. PART OF ESTAB. HIST. DISTRICT? YES (X) NO ( )

14. DISTRICT POTENTIAL? YES ( ) NO ( )

15. NAME OF ESTABLISHED DISTRICT
Lafayette Square Historic District

16. THEMATIC CATEGORY
N/A

17. DATE(S) OR PERIOD
circa 1883

18. STYLE OR DESIGN
vernacular classicism/mansard

19. ARCHITECT OR ENGINEER 9049
unknown

20. CONTRACTOR OR BUILDER
unknown

21. ORIGINAL USE, IF APPARENT
dwelling_single family

22. PRESENT USE Si RS
same

23. OWNERSHIP PUBLIC ( ) PRIVATE (XX)

24. OWNER'S NAME AND ADDRESS IF KNOWN

25. OPEN TO PUBLIC? YES ( ) NO (XX)

26. LOCAL CONTACT PERSON OR ORGANIZATION
Landmarks Assoc. of St. Louis

27. OTHER SURVEYS IN WHICH INCLUDED

28. NO OF STORIES 2

29. BASEMENT? YES (XX) NO ( )

30. FOUNDATION MATERIAL
stone

31. WALL CONSTRUCTION
masonry bearing

32. ROOF TYPE AND MATERIAL
mansard - asphalt

33. NO. OF BAYS 20
FRONT 2 SIDE 3

34. WALL TREATMENT
red brick

35. PLAN SHAPE rectangular

36. CHANGES (EXPLAIN IN NO. 42) ADDITION ( ) ALTERED ( ) MOVED ( )

37. CONDITION unknown
INTERIOR ~~good~~
EXTERIOR

38. PRESERVATION UNDERWAY? YES (XX) NO ( )

39. ENDANGERED? BY WHAT? YES ( ) NO (XX)

40. VISIBLE FROM PUBLIC ROAD? YES (XX) NO ( )

41. DISTANCE FROM AND FRONTAGE ON ROAD

42. FURTHER DESCRIPTION OF IMPORTANT FEATURES

Denticulated wood cornice.

43. HISTORY AND SIGNIFICANCE

This residence was constructed between 1875 and 1883, as it is illustrated on G.M. Hopkins 1883 map of Lafayette Square.

44. DESCRIPTION OF ENVIRONMENT AND OUTBUILDINGS

Low denticulated brick wall encircles property.

45. SOURCES OF INFORMATION
city records and directories, maps, and site visit

46. PREPARED BY
Barbara Lang

47. ORGANIZATION
Landmarks Assoc.

48. DATE 1/85

49. REVISION DATE(S)

RETURN THIS FORM WHEN COMPLETED TO: OFFICE OF HISTORIC PRESERVATION
P.O. BOX 176
JEFFERSON CITY, MISSOURI 65102
PH. 314-751-4096

IF ADDITIONAL SPACE IS NEEDED, ATTACH SEPARATE SHEET(S) TO THIS FORM

1. NO. 2. COUNTY 4. PRESENT LOCAL NAME(S) OR DESIGNATION(S) 5. OTHER NAME(S) 6. TOWNSHIP RANGE SECTION

MISSOURI OFFICE OF HISTORIC PRESERVATION

ARCHITECTURAL/HISTORIC INVENTORY SURVEY FORM SLC-AS-007-529

1. NO. 306

2. COUNTY N/A

3. LOCATION OF NEGATIVES Landmarks Assoc.

4. PRESENT LOCAL NAME(S) OR DESIGNATION(S)
1525 Vail Place

5. OTHER NAME(S)

6. SPECIFIC LEGAL LOCATION
TOWNSHIP _____ RANGE _____ SECTION _____
IF CITY OR TOWN, STREET ADDRESS
1525 Vail Place

7. CITY OR TOWN IF RURAL, VICINITY
St. Louis

8. DESCRIPTION OF LOCATION

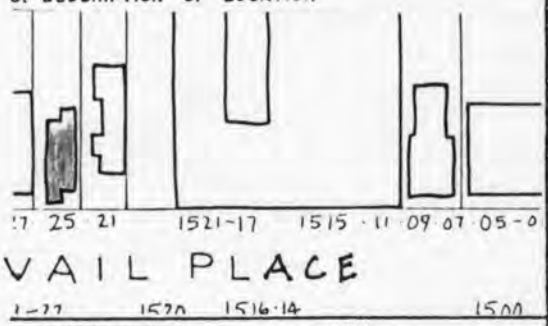

9. COORDINATES UTM
LAT
LONG

10. SITE ( ) STRUCTURE ( ) BUILDING (XX) OBJECT ( )

11. ON NATIONAL REGISTER? YES ( ) NO (XX)

12. IS IT ELIGIBLE? YES (XX) NO ( )

13. PART OF ESTAB. HIST. DISTRICT? YES (XX) NO ( )

14. DISTRICT POTENTIAL? YES ( ) NO ( )

15. NAME OF ESTABLISHED DISTRICT
Lafayette Square Historic District

16. THEMATIC CATEGORY
N/A

17. DATE(S) OR PERIOD
1927

18. STYLE OR DESIGN
vernacular classicism 14

19. ARCHITECT OR ENGINEER
unknown

20. CONTRACTOR OR BUILDER
Kehr and Collins

21. ORIGINAL USE, IF APPARENT
dwelling - single family

22. PRESENT USE
Same OB

23. OWNERSHIP PUBLIC ( ) PRIVATE (XX)

24. OWNER'S NAME AND ADDRESS IF KNOWN

25. OPEN TO PUBLIC? YES ( ) NO (XX)

26. LOCAL CONTACT PERSON OR ORGANIZATION
Landmarks Assoc. of St. Louis

27. OTHER SURVEYS IN WHICH INCLUDED

28. NO. OF STORIES 1

29. BASEMENT? YES ( ) NO (X)

30. FOUNDATION MATERIAL
stone

31. WALL CONSTRUCTION
masonry bearing

32. ROOF TYPE AND MATERIAL
flat PR

33. NO. OF BAYS FRONT 2 SIDE 3

34. WALL TREATMENT
red brick

35. PLAN SHAPE rectangular

36. CHANGES (EXPLAIN IN NO. 42) ADDITION ( ) ALTERED ( ) MOVED ( )

37. CONDITION unknown
INTERIOR _____
EXTERIOR good

38. PRESERVATION UNDERWAY? YES (XX) NO ( )

39. ENDANGERED? BY WHAT? YES ( ) NO (XX)

40. VISIBLE FROM PUBLIC ROAD? YES (XX) NO ( )

41. DISTANCE FROM AND FRONTAGE ON ROAD

42. FURTHER DESCRIPTION OF IMPORTANT FEATURES

43. HISTORY AND SIGNIFICANCE

This residence was constructed by the firm Kehr and Collins in 1927 for owner S.L. Fanning.

44. DESCRIPTION OF ENVIRONMENT AND OUTBUILDINGS

45. SOURCES OF INFORMATION
city records and directories, maps, and site visit

46. PREPARED BY
Barbara Lang

47. ORGANIZATION
Landmarks Assoc.

48. DATE 1/85

49. REVISION DATE(S)

RETURN THIS FORM WHEN COMPLETED TO: OFFICE OF HISTORIC PRESERVATION
P.O. BOX 176
JEFFERSON CITY, MISSOURI 65102
PH. 314-751-4096

IF ADDITIONAL SPACE IS NEEDED, ATTACH SEPARATE SHEET(S) TO THIS FORM

MISSOURI OFFICE OF HISTORIC PRESERVATION

ARCHITECTURAL/HISTORIC INVENTORY SURVEY FORM SLC-AS-007-530

1. NO. 301

2. COUNTY N/A

3. LOCATION OF NEGATIVES Landmarks Assoc.

4. PRESENT LOCAL NAME(S) OR DESIGNATION(S) 1527 Vail Place

5. OTHER NAME(S)

6. SPECIFIC LEGAL LOCATION TOWNSHIP _____ RANGE _____ SECTION _____

IF CITY OR TOWN, STREET ADDRESS 1527 Vail Place

7. CITY OR TOWN St. Louis IF RURAL, VICINITY

8. DESCRIPTION OF LOCATION

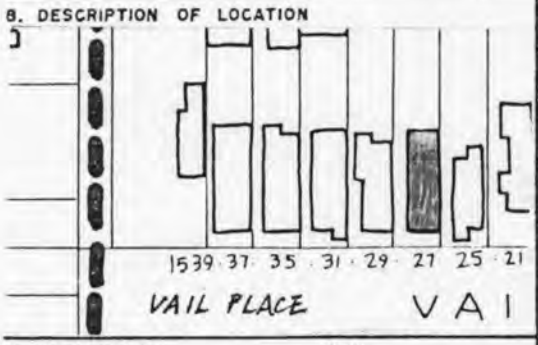

9. COORDINATES UTM
LAT
LONG

10. SITE ( ) STRUCTURE ( ) BUILDING (XX) OBJECT ( )

11. ON NATIONAL REGISTER? YES ( ) NO (XX)

12. IS IT ELIGIBLE? YES (X) NO ( )

13. PART OF ESTAB. HIST. DISTRICT? YES (XX) NO ( )

14. DISTRICT POTENTIAL? YES ( ) NO ( )

15. NAME OF ESTABLISHED DISTRICT Lafayette Square Historic District

16. THEMATIC CATEGORY N/A

17. DATE(S) OR PERIOD circa 1895

18. STYLE OR DESIGN vernacular classicism 40 19

19. ARCHITECT OR ENGINEER unknown

20. CONTRACTOR OR BUILDER unknown

21. ORIGINAL USE, IF APPARENT dwelling - single family

22. PRESENT USE same

23. OWNERSHIP PUBLIC ( ) PRIVATE (X)

24. OWNER'S NAME AND ADDRESS IF KNOWN

25. OPEN TO PUBLIC? YES ( ) NO (XX)

26. LOCAL CONTACT PERSON OR ORGANIZATION Landmarks Assoc. of St. Louis

27. OTHER SURVEYS IN WHICH INCLUDED

28. NO. OF STORIES 2

29. BASEMENT? YES (XX) NO ( )

30. FOUNDATION MATERIAL stone

31. WALL CONSTRUCTION masonry bearing

32. ROOF TYPE AND MATERIAL flat PR

33. NO. OF BAYS FRONT 2 SIDE 30

34. WALL TREATMENT red brick

35. PLAN SHAPE rectangular

36. CHANGES (EXPLAIN IN NO. 42) ADDITION ( ) ALTERED ( ) MOVED ( )

37. CONDITION INTERIOR unknown EXTERIOR good

38. PRESERVATION UNDERWAY? YES (XX) NO ( )

39. ENDANGERED? BY WHAT? YES ( ) NO (XX)

40. VISIBLE FROM PUBLIC ROAD? YES (XX) NO ( )

41. DISTANCE FROM AND FRONTAGE ON ROAD

42. FURTHER DESCRIPTION OF IMPORTANT FEATURES

Very ornamental corbeled and denticulated brick cornice featured.

43. HISTORY AND SIGNIFICANCE

44. DESCRIPTION OF ENVIRONMENT AND OUTBUILDINGS

45. SOURCES OF INFORMATION

city records and directories, maps, and site visit

46. PREPARED BY Barbara Lang

47. ORGANIZATION Landmarks Assoc.

48. DATE 1/85

49. REVISION DATE(S)

RETURN THIS FORM WHEN COMPLETED TO: OFFICE OF HISTORIC PRESERVATION
P.O. BOX 176
JEFFERSON CITY, MISSOURI 65102
PH. 314-751-4096

IF ADDITIONAL SPACE IS NEEDED, ATTACH SEPARATE SHEET(S) TO THIS FORM

1. NO. | 2. COUNTY | 4. PRESENT LOCAL NAME(S) OR DESIGNATION(S) | 5. OTHER NAME(S) | 6. TOWNSHIP | RANGE | SECTION

MISSOURI OFFICE OF HISTORIC PRESERVATION

ARCHITECTURAL/HISTORIC INVENTORY SURVEY FORM

SLC-AS-007-531

1. NO. 307

2. COUNTY N/A

3. LOCATION OF NEGATIVES Landmarks Assoc.

4. PRESENT LOCAL NAME(S) OR DESIGNATION(S) 1529 Vail Place

5. OTHER NAME(S)

6. SPECIFIC LEGAL LOCATION TOWNSHIP _____ RANGE _____ SECTION _____

IF CITY OR TOWN, STREET ADDRESS 1529 Vail Place

7. CITY OR TOWN St. Louis IF RURAL, VICINITY

8. DESCRIPTION OF LOCATION



9. COORDINATES UTM
LAT
LONG

10. SITE ( ) STRUCTURE ( ) BUILDING (XX) OBJECT ( )

11. ON NATIONAL REGISTER? YES ( ) NO (XX)

12. IS IT ELIGIBLE? YES (XX) NO ( )

13. PART OF ESTAB. HIST. DISTRICT? YES (XX) NO ( )

14. DISTRICT POTENTIAL? YES ( ) NO ( )

15. NAME OF ESTABLISHED DISTRICT Lafayette Square Historic District

16. THEMATIC CATEGORY N/A

17. DATE(S) OR PERIOD circa 1890 (altered)

18. STYLE OR DESIGN vernacular classicism A

19. ARCHITECT OR ENGINEER unknown

20. CONTRACTOR OR BUILDER unknown

21. ORIGINAL USE, IF APPARENT dwelling - single family

22. PRESENT USE same

23. OWNERSHIP PUBLIC ( ) PRIVATE (XX)

24. OWNER'S NAME AND ADDRESS IF KNOWN

25. OPEN TO PUBLIC? YES ( ) NO (XX)

26. LOCAL CONTACT PERSON OR ORGANIZATION Landmarks Assoc. of St. Louis

27. OTHER SURVEYS IN WHICH INCLUDED

28. NO. OF STORIES 1 1/2

29. BASEMENT? YES (XX) NO ( )

30. FOUNDATION MATERIAL stone

31. WALL CONSTRUCTION masonry bearing

32. ROOF TYPE AND MATERIAL flat

33. NO. OF BAYS FRONT 2 SIDE 20

34. WALL TREATMENT brick w/stone veneer

35. PLAN SHAPE rectangular

36. CHANGES (EXPLAIN IN NO. 42) ADDITION ( ) ALTERED (X) MOVED ( )

37. CONDITION INTERIOR unknown EXTERIOR good

38. PRESERVATION UNDERWAY? YES ( ) NO (XX)

39. ENDANGERED? BY WHAT? YES ( ) NO (XX)

40. VISIBLE FROM PUBLIC ROAD? YES (XX) NO ( )

41. DISTANCE FROM AND FRONTAGE ON ROAD

42. FURTHER DESCRIPTION OF IMPORTANT FEATURES

Second story of this stone front residence has been removed. Remaining story features incised tracery around window and door.

43. HISTORY AND SIGNIFICANCE

44. DESCRIPTION OF ENVIRONMENT AND OUTBUILDINGS

45. SOURCES OF INFORMATION

city records and directories, maps, and site visit

46. PREPARED BY Barbara Lang

47. ORGANIZATION Landmarks Assoc.

48. DATE 1/85

49. REVISION DATE(S)

RETURN THIS FORM WHEN COMPLETED TO: OFFICE OF HISTORIC PRESERVATION
P.O. BOX 176
JEFFERSON CITY, MISSOURI 65102
PH. 314-751-4096

IF ADDITIONAL SPACE IS NEEDED, ATTACH SEPARATE SHEET(S) TO THIS FORM

1. NO. 2. COUNTY 4. PRESENT LOCAL NAME(S) OR DESIGNATION(S) 5. OTHER NAME(S) 6. TOWNSHIP RANGE SECTION

MISSOURI OFFICE OF HISTORIC PRESERVATION

ARCHITECTURAL/HISTORIC INVENTORY SURVEY FORM SLC-AS-007-532

1. NO. 308

2. COUNTY N/A

3. LOCATION OF NEGATIVES Landmarks Assoc.

4. PRESENT LOCAL NAME(S) OR DESIGNATION(S)
1531 Vail Place

5. OTHER NAME(S)

6. SPECIFIC LEGAL LOCATION
TOWNSHIP _____ RANGE _____ SECTION _____
IF CITY OR TOWN, STREET ADDRESS
1531 Vail Place

7. CITY OR TOWN IF RURAL, VICINITY
St.Louis

8. DESCRIPTION OF LOCATION

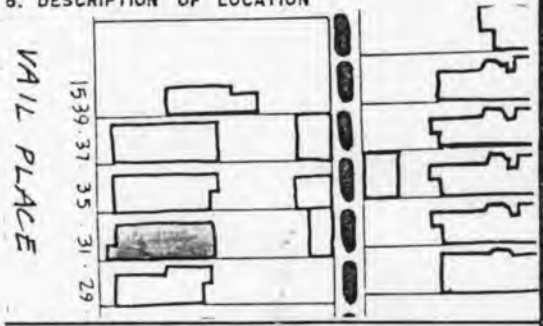

9. COORDINATES UTM
LAT
LONG

10. SITE ( ) STRUCTURE ( )
BUILDING (XX) OBJECT ( )

11. ON NATIONAL REGISTER? YES ( ) NO (XX)

12. IS IT ELIGIBLE? YES (XX) NO ( )

13. PART OF ESTAB. HIST. DISTRICT? YES (XX) NO ( )

14. DISTRICT POTENTIAL? YES ( ) NO ( )

15. NAME OF ESTABLISHED DISTRICT
Lafayette Square Historic District

16. THEMATIC CATEGORY
N/A

17. DATE(S) OR PERIOD
circa 1895

18. STYLE OR DESIGN
vernacular classicism 51

19. ARCHITECT OR ENGINEER
unknown

20. CONTRACTOR OR BUILDER
unknown

21. ORIGINAL USE, IF APPARENT
~~dwelling - single family~~

22. PRESENT USE
same R1 St

23. OWNERSHIP PUBLIC ( ) PRIVATE (XX)

24. OWNER'S NAME AND ADDRESS IF KNOWN

25. OPEN TO PUBLIC? YES ( ) NO (XX)

26. LOCAL CONTACT PERSON OR ORGANIZATION
Landmarks Assoc. of St. Louis

27. OTHER SURVEYS IN WHICH INCLUDED

28. NO. OF STORIES 2

29. BASEMENT? YES (XX) NO ( )

30. FOUNDATION MATERIAL
stone

31. WALL CONSTRUCTION
masonry bearing

32. ROOF TYPE AND MATERIAL
flat PR

33. NO. OF BAYS 30
FRONT 3 SIDE

34. WALL TREATMENT
red brick

35. PLAN SHAPE rectangular

36. CHANGES (EXPLAIN IN NO. 42) ADDITION ( ) ALTERED ( ) MOVED ( )

37. CONDITION unknown
INTERIOR ~~good~~
EXTERIOR

38. PRESERVATION UNDERWAY? YES (XX) NO ( )

39. ENDANGERED? BY WHAT? YES ( ) NO (XX)

40. VISIBLE FROM PUBLIC ROAD? YES (XX) NO ( )

41. DISTANCE FROM AND FRONTAGE ON ROAD

42. FURTHER DESCRIPTION OF IMPORTANT FEATURES

-Corbeled cornice, stepped parapet.

43. HISTORY AND SIGNIFICANCE

44. DESCRIPTION OF ENVIRONMENT AND OUTBUILDINGS

45. SOURCES OF INFORMATION
city records and directories, maps, and site visit

46. PREPARED BY
Barbara Lang

47. ORGANIZATION
Landmarks Assoc.

48. DATE 1/85

49. REVISION DATE(S)

RETURN THIS FORM WHEN COMPLETED TO: OFFICE OF HISTORIC PRESERVATION
P.O. BOX 176
JEFFERSON CITY, MISSOURI 65102
PH. 314-751-4096

IF ADDITIONAL SPACE IS NEEDED, ATTACH SEPARATE SHEET(S) TO THIS FORM

1. NO. 2. COUNTY 4. PRESENT LOCAL NAME(S) OR DESIGNATION(S) 5. OTHER NAME(S) 6. TOWNSHIP RANGE SECTION

MISSOURI OFFICE OF HISTORIC PRESERVATION

ARCHITECTURAL/HISTORIC INVENTORY SURVEY FORM SLC-AS-007-533

1. NO. 305

2. COUNTY N/A

3. LOCATION OF NEGATIVES Landmarks Assoc.

4. PRESENT LOCAL NAME(S) OR DESIGNATION(S) 1535 Vail Place

5. OTHER NAME(S)

6. SPECIFIC LEGAL LOCATION
TOWNSHIP _____ RANGE _____ SECTION _____
IF CITY OR TOWN, STREET ADDRESS 1535 Vail Place

7. CITY OR TOWN St. Louis IF RURAL, VICINITY

8. DESCRIPTION OF LOCATION

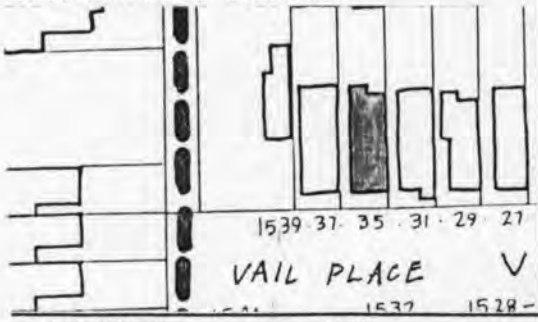

9. COORDINATES UTM
LAT
LONG

10. SITE ( ) STRUCTURE ( ) BUILDING (XX) OBJECT ( )

11. ON NATIONAL REGISTER? YES ( ) NO (XX)

12. IS IT ELIGIBLE? YES (XX) NO ( )

13. PART OF ESTAB. HIST. DISTRICT? YES (XX) NO ( )

14. DISTRICT POTENTIAL? YES ( ) NO ( )

15. NAME OF ESTABLISHED DISTRICT
Lafayette Square Historic District

16. THEMATIC CATEGORY N/A

17. DATE(S) OR PERIOD 1892

18. STYLE OR DESIGN vernacular classicism 49

19. ARCHITECT OR ENGINEER unknown

20. CONTRACTOR OR BUILDER unknown

21. ORIGINAL USE, IF APPARENT dwelling - single family

22. PRESENT USE same 51

23. OWNERSHIP PUBLIC ( ) PRIVATE (XX)

24. OWNER'S NAME AND ADDRESS IF KNOWN

25. OPEN TO PUBLIC? YES ( ) NO (XX)

26. LOCAL CONTACT PERSON OR ORGANIZATION Landmarks Assoc. of St. Louis

27. OTHER SURVEYS IN WHICH INCLUDED

28. NO. OF STORIES 2

29. BASEMENT? YES (XX) NO ( )

30. FOUNDATION MATERIAL stone

31. WALL CONSTRUCTION masonry bearing

32. ROOF TYPE AND MATERIAL flat

33. NO. OF BAYS FRONT 2 SIDE 3

34. WALL TREATMENT red brick

35. PLAN SHAPE rectangular

36. CHANGES (EXPLAIN IN NO. 42) ADDITION ( ) ALTERED ( ) MOVED ( )

37. CONDITION INTERIOR unknown EXTERIOR good

38. PRESERVATION UNDERWAY? YES (XX) NO ( )

39. ENDANGERED? BY WHAT? YES ( ) NO (XX)

40. VISIBLE FROM PUBLIC ROAD? YES (XX) NO ( )

41. DISTANCE FROM AND FRONTAGE ON ROAD

42. FURTHER DESCRIPTION OF IMPORTANT FEATURES
-Corbeled, denticulated brick cornice.

43. HISTORY AND SIGNIFICANCE

This residence was constructed in 1892 for owner Katie Walsh.

44. DESCRIPTION OF ENVIRONMENT AND OUTBUILDINGS

45. SOURCES OF INFORMATION
city records and directories, maps, and site visit

46. PREPARED BY Barbara Lang

47. ORGANIZATION Landmarks Assoc.

48. DATE 1/85

49. REVISION DATE(S)

RETURN THIS FORM WHEN COMPLETED TO: OFFICE OF HISTORIC PRESERVATION
P.O. BOX 176
JEFFERSON CITY, MISSOURI 65102
PH. 314-751-4096

IF ADDITIONAL SPACE IS NEEDED, ATTACH SEPARATE SHEET(S) TO THIS FORM

1. NO. 2. COUNTY 4. PRESENT LOCAL NAME(S) OR DESIGNATION(S) 5. OTHER NAME(S) 6. TOWNSHIP RANGE SECTION

MISSOURI OFFICE OF HISTORIC PRESERVATION

ARCHITECTURAL/HISTORIC INVENTORY SURVEY FORM SLC-AS-007-534

1. NO. 303

2. COUNTY N/A

3. LOCATION OF NEGATIVES Landmarks Assoc.

4. PRESENT LOCAL NAME(S) OR DESIGNATION(S)
1537 Vail Place

5. OTHER NAME(S)

6. SPECIFIC LEGAL LOCATION
TOWNSHIP _____ RANGE _____ SECTION _____
IF CITY OR TOWN, STREET ADDRESS
1537 Vail Place

7. CITY OR TOWN IF RURAL, VICINITY
St. Louis

8. DESCRIPTION OF LOCATION

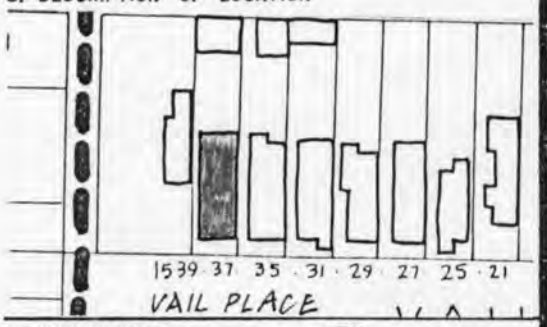

9. COORDINATES UTM
LAT
LONG

10. SITE ( ) STRUCTURE ( )
BUILDING (XX) OBJECT ( )

11. ON NATIONAL REGISTER? YES ( ) NO (XX)

12. IS IT ELIGIBLE? YES (XX) NO ( )

13. PART OF ESTAB. HIST. DISTRICT? YES (XX) NO ( )

14. DISTRICT POTENTIAL? YES ( ) NO ( )

15. NAME OF ESTABLISHED DISTRICT
Lafayette Square Historic District

16. THEMATIC CATEGORY
N/A

17. DATE(S) OR PERIOD
circa 1895

18. STYLE OR DESIGN vernacular classicism/20th century flat 52

19. ARCHITECT OR ENGINEER
unknown

20. CONTRACTOR OR BUILDER
unknown

21. ORIGINAL USE, IF APPARENT
dwelling - two family

22. PRESENT USE
same

23. OWNERSHIP PUBLIC ( ) PRIVATE (XX)

24. OWNER'S NAME AND ADDRESS IF KNOWN

25. OPEN TO PUBLIC? YES ( ) NO (XX)

26. LOCAL CONTACT PERSON OR ORGANIZATION
Landmarks Assoc. of St. Louis

27. OTHER SURVEYS IN WHICH INCLUDED

28. NO. OF STORIES 2

29. BASEMENT? YES (XX) NO ( )

30. FOUNDATION MATERIAL
stone

31. WALL CONSTRUCTION
masonry bearing

32. ROOF TYPE AND MATERIAL
flat PR

33. NO. OF BAYS FRONT 2 SIDE 30 90

34. WALL TREATMENT
red brick

35. PLAN SHAPE rectangular

36. CHANGES (EXPLAIN IN NO. 42) ADDITION ( ) ALTERED ( ) MOVED ( )

37. CONDITION
INTERIOR unknown
EXTERIOR good

38. PRESERVATION UNDERWAY? YES (XX) NO ( )

39. ENDANGERED? BY WHAT? YES ( ) NO (XX)

40. VISIBLE FROM PUBLIC ROAD? YES (XX) NO ( )

41. DISTANCE FROM AND FRONTAGE ON ROAD

42. FURTHER DESCRIPTION OF IMPORTANT FEATURES

-Stone and brick sills.

-Corbeled brick cornice; stepped parapet.

43. HISTORY AND SIGNIFICANCE

44. DESCRIPTION OF ENVIRONMENT AND OUTBUILDINGS

45. SOURCES OF INFORMATION
city records and directories, maps, and site visit

46. PREPARED BY
Barbara Lang

47. ORGANIZATION
Landmarks Assoc.

48. DATE 1/85

49. REVISION DATE(S)

RETURN THIS FORM WHEN COMPLETED TO: OFFICE OF HISTORIC PRESERVATION
P.O. BOX 176
JEFFERSON CITY, MISSOURI 65102
PH. 314-751-4096

IF ADDITIONAL SPACE IS NEEDED, ATTACH SEPARATE SHEET(S) TO THIS FORM

1. NO. 2. COUNTY 4. PRESENT LOCAL NAME(S) OR DESIGNATION(S) 5. OTHER NAME(S) 6. TOWNSHIP RANGE SECTION

MISSOURI OFFICE OF HISTORIC PRESERVATION

ARCHITECTURAL/HISTORIC INVENTORY SURVEY FORM

SLC-AS-007-535

1. NO. 300

2. COUNTY N/A

3. LOCATION OF NEGATIVES Landmarks Assoc.

4. PRESENT LOCAL NAME(S) OR DESIGNATION(S) 1539 Vail Place

MO-81-00035

5. OTHER NAME(S) D96-403-004

6. SPECIFIC LEGAL LOCATION
TOWNSHIP _____ RANGE _____ SECTION _____
IF CITY OR TOWN, STREET ADDRESS 1539 Vail Place

7. CITY OR TOWN St. Louis IF RURAL, VICINITY

8. DESCRIPTION OF LOCATION

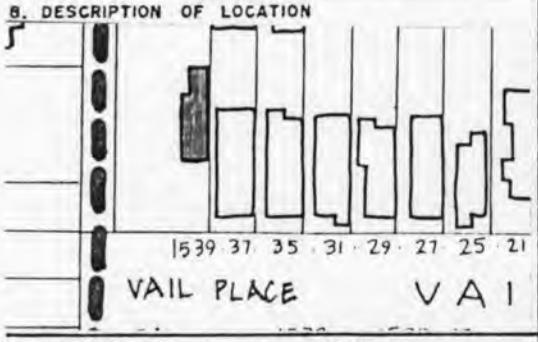

9. COORDINATES UTM
LAT
LONG

10. SITE ( ) STRUCTURE ( ) BUILDING (XX) OBJECT ( )

11. ON NATIONAL REGISTER? YES ( ) NO (XX)

12. IS IT ELIGIBLE? YES (XX) NO ( )

13. PART OF ESTAB. HIST. DISTRICT? YES (XX) NO ( )

14. DISTRICT POTENTIAL? YES ( ) NO ( )

15. NAME OF ESTABLISHED DISTRICT
Lafayette Square Historic District

16. THEMATIC CATEGORY N/A

17. DATE(S) OR PERIOD circa 1890

18. STYLE OR DESIGN vernacular classicism 49

19. ARCHITECT OR ENGINEER unknown

20. CONTRACTOR OR BUILDER unknown

21. ORIGINAL USE, IF APPARENT dwelling - single family

22. PRESENT USE dwelling - single family

23. OWNERSHIP PUBLIC ( ) PRIVATE (XX)

24. OWNER'S NAME AND ADDRESS IF KNOWN

25. OPEN TO PUBLIC? YES ( ) NO (XX)

26. LOCAL CONTACT PERSON OR ORGANIZATION Landmarks Assoc. of St. Louis

27. OTHER SURVEYS IN WHICH INCLUDED

28. NO. OF STORIES 2

29. BASEMENT? YES (XX) NO ( )

30. FOUNDATION MATERIAL stone

31. WALL CONSTRUCTION masonry bearing

32. ROOF TYPE AND MATERIAL flat

33. NO. OF BAYS FRONT 2 SIDE 3

34. WALL TREATMENT red brick

35. PLAN SHAPE rectangular

36. CHANGES (EXPLAIN IN NO. 42) ADDITION ( ) ALTERED ( ) MOVED ( )

37. CONDITION INTERIOR unknown EXTERIOR good

38. PRESERVATION UNDERWAY? YES (XX) NO ( )

39. ENDANGERED? BY WHAT? YES ( ) NO (XX)

40. VISIBLE FROM PUBLIC ROAD? YES (XX) NO ( )

41. DISTANCE FROM AND FRONTAGE ON ROAD

42. FURTHER DESCRIPTION OF IMPORTANT FEATURES

43. HISTORY AND SIGNIFICANCE

44. DESCRIPTION OF ENVIRONMENT AND OUTBUILDINGS

45. SOURCES OF INFORMATION
city records and directories, maps, and site visit

46. PREPARED BY Barbara Lang
47. ORGANIZATION Landmarks Assoc.
48. DATE 1/85
49. REVISION DATE(S)

RETURN THIS FORM WHEN COMPLETED TO: OFFICE OF HISTORIC PRESERVATION
P.O. BOX 176
JEFFERSON CITY, MISSOURI 65102
PH. 314-751-4096

IF ADDITIONAL SPACE IS NEEDED, ATTACH SEPARATE SHEET(S) TO THIS FORM

1. NO. 2. COUNTY 4. PRESENT LOCAL NAME(S) OR DESIGNATION(S) 5. OTHER NAME(S) 6. TOWNSHIP RANGE SECTION