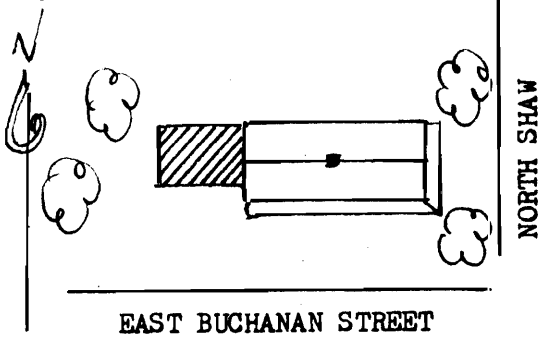
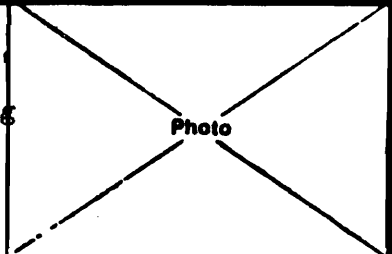


Office of Historic Preservation, P.O. Box 176, Jefferson City, Missouri 65101

# HISTORIC INVENTORY

RAAS001-001

|  |  |  |  |                    |
|--|--|--|--|--------------------|
| 1. No. <b>R 17</b>   |  | 4. Present Name(s)<br><b>Marshall House</b>  |  | 1. No              |
| 2. City<br><b>Ray</b>  |  | 5. Other Name(s)<br><b>Snowden House</b>   |  |                    |
| 3. Location of Negatives   |  |  |  |                    |
| 6. Specific Location <b>220 East Buchanan</b><br><b>Richmond Old Survey: All lot 29 and all lot 30.</b>  |  | 16. Thematic Category  |  | 2. County          |
| 7. City or Town <b>Richmond</b><br>If Rural, Township & Vicinity   |  | 17. Date(s) or Period<br><b>before 1884</b>  |  |                    |
| 8. Site Plan with North Arrow  |  | 18. Style or Design<br><b>vernacular</b>   |  | 4. Present Name(s) |
|    |  | 19. Architect or Engineer<br><b>unknown</b>  |  |                    |
| 9. Coordinates <b>UTM</b><br>Lat<br>Long   |  | 20. Contractor or Builder<br><b>unknown</b>  |  | 5. Other Name(s)   |
| 10. Site: Building <input checked="" type="checkbox"/> Structure: Object <input type="checkbox"/>  |  | 21. Original Use, if apparent<br><b>residence</b>  |  |                    |
| 11. On National Register? Yes <input type="checkbox"/> No <input checked="" type="checkbox"/>  |  | 22. Present Use<br><b>residence</b>  |  |                    |
| 12. Is It Eligible? Yes <input checked="" type="checkbox"/> No <input type="checkbox"/>  |  | 23. Ownership<br>Public <input type="checkbox"/> Private <input checked="" type="checkbox"/>             |  |                    |
| 13. Part of Estab. Hist. Dist.? Yes <input type="checkbox"/> No <input checked="" type="checkbox"/>  |  | 24. Owner's Name & Address, if known<br><b>Mrs. Wilburn Marshall<br/>220 East Buchanan, Richmond, MO</b> |  |                    |
| 14. District Potent'l? Yes <input type="checkbox"/> No <input checked="" type="checkbox"/>   |  | 25. Open to Public? Yes <input type="checkbox"/> No <input checked="" type="checkbox"/>                  |  |                    |
| 15. Name of Established District   |  | 26. Local Contact Person or Organization   |  |                    |
|  |  | 27. Other Surveys in Which Included  |  |                    |
| 42. Further Description of Important Features<br><b>House features veranda on south and east facades, with railing above. Primary facade has two entrances, one on each floor, on the west. There is a central brick chimney for stoves. #36.: House has been greatly altered. Asbestos siding replaces original clapboarding. Window on first story of primary facade has been enlarged, a porch added, and a garage constructed on the west facade.</b>  |  |                     |  |                    |
| 43. History and Significance<br><b>One of the older houses in Richmond. The Wilburn Snowden family retired from farming at Hardin Missouri and bought this house from John Ballard in 1884. Wilburn Marshall, their grandson and son of William Marshall of Marshall Shoe Store in Richmond, moved his family into the house in 1938. When the Snowdens bought the house, it was divided and one part moved to the lot west (still standing). Wilburn Snowden was born in 1822, and was one of the earliest residents of Hardin.</b> |  |  |  |                    |
| 44. Description of Environment and Outbuildings<br><b>On a wooded lot in a residential section of Richmond.</b>  |  |  |  |                    |
| 45. Sources of Information<br><b>Centennial Book Committee, <u>Hardin Missouri Centennial, 1870-1970.</u><br/>Hardin, Mo.: Centennial Book Committee, 1970.<br/>Mrs. Wilburn Marshall.<br/>On-site inspection.</b>   |  |  |  |                    |
|  |  | 46. Prepared by<br><b>Hockemeier-Williams</b>  |  |                    |
|  |  | 47. Organization<br><b>RCHS &amp; M</b>  |  |                    |
|  |  | 48. Date<br><b>7/79</b>  |  |                    |
|  |  | 49. Revision Date(s)   |  |                    |



Office of Historic Preservation, P.O. Box 176, Jefferson City, Missouri 65101  
**HISTORIC INVENTORY**

RHPS001-002

1 No  
2 County  
3 Present Name(s)  
4 Present Name(s)  
5 Other Name(s)

|   |  |  |  |
|---|--|--|--|
| 1 No<br><b>R 110 III</b>  |  | 4 Present Name(s)<br><b>Richmond United Methodist Church</b>                                       |  |
| 2 County<br><b>Ray</b>  |  | 5 Other Name(s)  |  |
| 3 Location of Negatives   |  |  |  |
| 6 Specific Location<br><b>Main St. at Camden</b><br><b>Richmond Old Survey: all of Lot 73.</b>  |  | 16 Thematic Category   |  |
| 7 City or Town<br><b>Richmond</b>   |  | 17 Date(s) or Period<br><b>1916</b>  |  |
| 8 Site Plan with North Arrow<br><b>NORTH MAIN STREET</b>  |  | 18 Style or Design<br><b>Gothic Revival/Romanesque</b>   |  |
|   |  | 19 Architect or Engineer<br><b>unknown</b>   |  |
|   |  | 20 Contractor or Builder<br><b>unknown</b>   |  |
|   |  | 21 Original Use, if apparent<br><b>church</b>  |  |
|   |  | 22 Present Use<br><b>church</b>  |  |
|   |  | 23 Ownership<br><b>Public IX</b><br><b>Private II</b>  |  |
|   |  | 24 Owner's Name & Address, if known<br><b>Congregation</b><br><b>Main and Camden Sts. Richmond</b> |  |
|   |  | 25 Open to Public?<br><b>Yes IX</b><br><b>No II</b>  |  |
|   |  | 26 Local Contact Person or Organization<br><b>Rev. William Bunge, minister</b>                     |  |
|   |  | 27 Other Surveys in Which Included   |  |
| 9 Coordinates<br><b>UTM</b>   |  | 28 No. of Stories<br><b>2 1/2</b>  |  |
| 10 Site II Building IX  |  | 29 Basement?<br><b>full</b><br><b>Yes XX</b><br><b>No I</b>  |  |
| 11 On National Register?<br><b>Yes II</b><br><b>No IX</b>   |  | 30 Foundation Material<br><b>ashlar stone</b>  |  |
| 12 Is II Eligible?<br><b>Yes X</b><br><b>No II</b>  |  | 31 Wall Construction<br><b>stone</b>   |  |
| 13 Part of Estab Hist Dist?<br><b>Yes II</b><br><b>No IX</b>  |  | 32 Roof Type & Material<br><b>gable-slate</b>  |  |
| 14 District Potent?<br><b>Yes II</b><br><b>No IX</b>  |  | 33 No. of Bays<br><b>Front 5</b><br><b>Side 6</b>  |  |
| 15 Name of Established District   |  | 34 Wall Treatment<br><b>squared &amp; coursed rubble</b>   |  |
|   |  | 35 Plan Shape<br><b>T-shaped</b>   |  |
|   |  | 36 Changes (Explain in #42)<br><b>Addition X</b><br><b>Altered I</b><br><b>Moved I</b>             |  |
|   |  | 37 Condition<br><b>Interior excellent</b><br><b>Exterior excellent</b>                             |  |
|   |  | 38 Preservation Underway?<br><b>Yes</b><br><b>No X</b>   |  |
|   |  | 39 Endangered? By What?<br><b>Yes II</b><br><b>No IX</b>   |  |
|   |  | 40 Visible from Public Road?<br><b>Yes IX</b><br><b>No II</b>                                      |  |
|   |  | 41 Distance from and Frontage on Road<br><b>20 ft.</b>   |  |
| 42 Further Description of Important Features<br><p>Primary facade is dominated by a large pointed arched window filled with tracery in the center of a large gable. The gable is flanked by heavy crenelated towers. A portico with the same crenelation is center under the window. The secondary facades large double windows with stone lintels on the first story and tripartite pointed arched windows on the second, separated visually by a stone course. The building also features stone buttresses.</p> <p>#36: Building had originally an indoor swimming pool which (con't)</p> |  |  |  |
| 43 History and Significance<br><p>Since 1820, a group of Methodists had held services in the Ray County Courthouse, when at a meeting of the quarterly conference in 1843 steps were begun toward construction of a Methodist building. D.H. Quesenberry donated the lot on which the church stood. The first building was erected in 1845, a few feet east of the present site. It was a white frame structure with a gallery. It soon became inadequate and in 1866 was replaced by a brick building. The first organ was placed in this church, at first used only (con't)</p>           |  |  |  |
| 44 Description of Environment and Outbuildings<br><p>Urban environment.</p>   |  |  |  |
| 45 Sources of Information<br><p><u>Ray County History, 1973.</u><br/> On-site inspection.</p>   |  |  |  |
| 46 Prepared by<br><b>J. Pease</b>   |  | 47 Organization<br><b>RCHS &amp; M</b>   |  |
| 48 Date   |  | 49 Revision Date(s)  |  |

#42. Con't. has been filled in. An educational building was added to the east of the church in the 1960's.

#43. Con't. in the Sunday School as many members objected to its use in the church service itself. The building was destroyed by fire in 1889 after the Easter service. A third building was erected in 1891 on the same site. In 1915 it was condemned as unsafe and plans were made immediately for the erection of a new structure. The present building was constructed of stone on the west side of the lot. The cornerstone was laid March 25, 1916, with services held before in the Farris Theatre where the congregation was worshipping. In December 1965, the Methodists purchased the property to the east of the church and five years later an educational building was constructed.

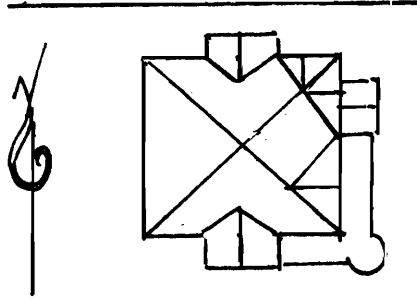






Office of Historic Preservation, P.O. Box 176, Jefferson City, Missouri 65101  
**HISTORIC INVENTORY**

RAAS001-003

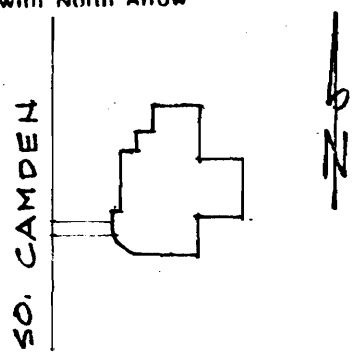
|  |  |  |  |
|--|--|--|--|
| 1 No <b>R 98 R 100</b>   |  | 4 Present Name(s)<br><b>John Albert Watkins House</b>  |  |
| County <b>Ray</b>  |  | 5 Other Name(s)  |  |
| 3 Location of Negatives  |  | 16 Thematic Category   |  |
| 6 Specific Location <b>302 South Camden</b>  |  | 17 Date(s) or Period<br><b>1895-1897</b>   |  |
| 7 City or Town <b>Richmond</b>   |  | 18 Style or Design<br><b>Queen Anne</b>  |  |
| 8 Site Plan with North Arrow<br><b>WEST LEXINGTON STREET</b><br>  |  | 19 Architect or Engineer<br><b>unknown</b>   |  |
| 9 Coordinates <b>UTM</b><br>Lat _____<br>Long _____  |  | 20 Contractor or Builder<br><b>unknown</b>   |  |
| 10 Site <input type="checkbox"/> Building <input checked="" type="checkbox"/> Structure <input type="checkbox"/> Object <input type="checkbox"/>   |  | 21 Original Use, if apparent<br><b>residence</b>   |  |
| 11 On National Register? Yes <input type="checkbox"/> No <input checked="" type="checkbox"/>   |  | 22 Present Use<br><b>residence</b>   |  |
| 12 Is It Eligible? Yes <input type="checkbox"/> No <input type="checkbox"/>  |  | 23 Ownership Public <input type="checkbox"/> Private <input checked="" type="checkbox"/>                   |  |
| 13 Part of Estab Hist Dist.? Yes <input type="checkbox"/> No <input checked="" type="checkbox"/>   |  | 24 Owner's Name & Address, if known<br><b>J. Albert Watkins<br/>         302 South Camden, Richmond MO</b> |  |
| 14 District Potent'l? Yes <input type="checkbox"/> No <input type="checkbox"/>   |  | 25 Open to Public? Yes <input type="checkbox"/> No <input checked="" type="checkbox"/>                     |  |
| 15 Name of Established District  |  | 26 Local Contact Person or Organization  |  |
| 42 Further Description of Important Features <b>The house features a wide variety of surface textures on all its facades. The primary facade is dominated by a veranda which curves around the southeast corner of the house. The roof ends in various sized gables, one of which is set over a second story porch bordered by a railing. Entrance to the house is made through a wide hall with fireplace and oak staircase. The fireplace in the parlor has been replaced with a large mirror, one of the few changes the house has undergone since its (con't.)</b> |  | 27 Other Surveys in Which Included   |  |
| 43 History and Significance <b>The house was constructed for John P. Watkins, who was for years the cashier of the Exchange Bank of Richmond. His only son, Albert, still lives in the house, and maintains it in its original condition. The house's ornaments were said to have been imported from Europe.</b>   |  | 28 No. of Stories <b>2 1/2</b>   |  |
| 44 Description of Environment and Outbuildings<br><b>In a residential area. A long barn at the SE corner of the lot appears to have been a carriage house, with a loft above. It is now used as a garage for cars and a tractor.</b>   |  | 29 Basement? Yes <input checked="" type="checkbox"/> No <input type="checkbox"/><br><b>full</b>            |  |
| 45 Sources of Information<br><b>J. Albert Watkins<br/>         Ray County History, 1973.<br/>         On-site inspection.</b>  |  | 30 Foundation Material<br><b>ashlar stone</b>  |  |
| 46 Prepared by<br><b>Groce &amp; Brown</b>   |  | 31 Wall Construction<br><b>frame</b>   |  |
| 47 Organization<br><b>RCHS &amp; M</b>   |  | 32 Roof Type & Material<br><b>gable-comp. shingles</b>   |  |
| 48 Date<br><b>8/78</b>   |  | 33 No. of Bays Front <b>--</b> Side <b>--</b>  |  |
| 49 Revision Date(s)  |  | 34 Wall Treatment<br><b>weatherboarding</b>  |  |
| 50 Photo   |  | 35 Plan Shape <b>irregular</b>   |  |
| 51 Changes (Explain in #42) Addition <input type="checkbox"/> Altered <input checked="" type="checkbox"/> Moved <input type="checkbox"/>   |  | 36 Condition Interior <b>good</b> Exterior <b>fair</b>   |  |
| 52 Preservation Underway? Yes <input checked="" type="checkbox"/> No <input type="checkbox"/>  |  | 37 Endangered? By What? Yes <input type="checkbox"/> No <input checked="" type="checkbox"/>                |  |
| 53 Visible from Public Road? Yes <input checked="" type="checkbox"/> No <input type="checkbox"/>   |  | 38 Distance from and Frontage on Road  |  |

#42. Con't. construction. The dining room has a dish rail. A narrow hallway between dining room and kitchen was for the use of servants and has doors to all the first floor rooms. The kitchen contains a large wood-burning stove of white enamel which has never been used. The house is complete with its original furnishings.



Office of Historic Preservation, P.O. Box 176, Jefferson City, Missouri 65101  
**HISTORIC INVENTORY**

RAAS001-004

|  |  |   |  |                   |
|--|--|---|--|-------------------|
| No.<br>County <b>RAY</b>   |  | 4 Present Name(s)<br><b>ENGLAND RESIDENCE</b>   |  | 1 No              |
| Location of Negatives  |  | 5 Other Name(s)<br><b>BUB CATES &amp; E S CATES</b>   |  |                   |
| Specific Location<br><b>303 SOUTH CAMDEN ST.</b>   |  | 16 Thematic Category  |  |                   |
| 7 City or Town If Rural, Township & Vicinity<br><b>RICHMOND MO 64085- RICHMOND</b>   |  | 17 Date(s) or Period<br><b>1896</b>   |  | 2 County          |
| 8 Site Plan with North Arrow<br>  |  | 18 Style or Design<br><b>QUEEN ANNE</b>   |  |                   |
| 9 Coordinates <b>UTM</b><br>Lat<br>Long  |  | 19 Architect or Engineer<br><b>UNKNOWN</b>  |  |                   |
| 10 Site Building Structure Object<br>Building <input checked="" type="checkbox"/> Structure <input type="checkbox"/> Object <input type="checkbox"/>                           |  | 20 Contractor or Builder<br><b>BOB CATES...</b>   |  | 4 Present Name(s) |
| 11 On National Register? Yes <input type="checkbox"/> No <input checked="" type="checkbox"/>   |  | 21 Original Use, if apparent<br><b>RESIDENCE</b>  |  |                   |
| 12 Is it Eligible? Yes <input checked="" type="checkbox"/> No <input type="checkbox"/>   |  | 22 Present Use<br><b>RESIDENCE</b>  |  |                   |
| 13 Part of Estab Hist Dist? Yes <input type="checkbox"/> No <input checked="" type="checkbox"/>  |  | 23 Ownership<br><b>HARRY ENGLAND</b> Public <input type="checkbox"/> Private <input checked="" type="checkbox"/>  |  | 3 Present Name(s) |
| 14 District Potent'l? Yes <input checked="" type="checkbox"/> No <input type="checkbox"/>  |  | 24 Owner's Name & Address if known<br><b>HARRY ENGLAND</b><br><b>303 S CAMDEN ST. RICHMOND</b><br><b>MO 64085</b>   |  |                   |
| 15 Name of Established District  |  | 25 Open to Public? Yes <input type="checkbox"/> No <input checked="" type="checkbox"/>  |  |                   |
| 42 Further Description of Important Features<br><b>GENERALLY UNSPOILED EXAMPLE OF QUEEN ANNE RE-ROOFED WITH WITH ASPHALT SHINGLES ASBESTOS SIDING APPLIED TO PORTION OF E)</b> |  | 26 Local Contact Person or Organization<br><b>OWNER LISTED ABOVE</b>  |  | 3 Present Name(s) |
| 43 History and Significance<br><b>ORIGINALLY BUILT BY BUB CATES AS TOWN HOUSE LATER SOLD TO E S CATES THEN TO H ENGLAND</b>  |  | 27 Other Surveys in Which Included<br><b>NONE</b>   |  |                   |
| 44 Description of Environment and Outbuildings<br><b>URBAN</b>   |  | 28 No. of Stories <b>2</b><br>29 Basement? Yes <input checked="" type="checkbox"/> No <input type="checkbox"/><br>30 Foundation Material <b>ASHLAR STONE</b><br>31 Wall Construction <b>WOOD FRAME</b><br>32 Roof Type & Material <b>GABLED ASPHALT SHINGLE</b><br>33 No. of Bays Front <b>NA</b> Side <b>NA</b><br>34 Wall Treatment <b>ARRICATED... SHINGLES</b><br>35 Plan Shape <b>BANDING IRREGULAR</b><br>36 Changes (Explain in #42) <b>42</b> Addition <input type="checkbox"/> Altered <input type="checkbox"/> Moved <input type="checkbox"/><br>37 Condition Interior <b>GOOD</b> Exterior <b>GOOD</b><br>38 Preservation Underway? Yes <input type="checkbox"/> No <input checked="" type="checkbox"/><br>39 Endangered? By What? Yes <input type="checkbox"/> No <input checked="" type="checkbox"/><br>40 Visible from Public Road? Yes <input checked="" type="checkbox"/> No <input type="checkbox"/><br>41 Distance from and |  |                   |



|  |  |  |  |
|--|--|--|--|
| 45 Sources of Information<br><b>TESTIMONY OF MR. HENRY ENGLAND PRESENT OWNER</b> |  | 46 Prepared by <b>776-3256 PHONE</b><br><b>FRANK KIRKLAND</b><br>47 Organization<br><b>RAY CO H S &amp; M INC</b><br>48 Date <b>10/21/78</b> 49 Revision Date(s) |  |
|--|--|--|--|

8/11/78



Office of Historic Preservation, P.O. Box 176, Jefferson City, Missouri 65101

# HISTORIC INVENTORY

RAASCOI-005

|   |  |  |  |                   |
|---|--|--|--|-------------------|
| 1 No. <b>R 99</b>   |  | 4 Present Name(s)<br><b>Garner House</b>   |  | 1 No              |
| 2 Only <b>Ray</b>   |  | 5 Other Name(s)<br><b>Carter House</b>   |  |                   |
| 3 Location of Negatives   |  |  |  |                   |
| 6 Specific Location <b>311 South Camden</b>   |  | 16 Thematic Category   |  | 2 County          |
| 7 City or Town <b>Richmond</b><br>8 Site Plan with North Arrow<br><div style="text-align: center;"> </div>  |  | 17 Date(s) or Period<br><b>ca. 1870</b>  |  |                   |
|   |  | 18 Style or Design<br><b>Federal</b>   |  |                   |
| 9 Coordinates <b>UTM</b><br>Lat _____<br>Long _____   |  | 19 Architect or Engineer<br><b>unknown</b>   |  | 4 Present Name(s) |
|   |  | 20 Contractor or Builder<br><b>unknown</b>   |  |                   |
| 21 Original Use, if apparent<br><b>residence</b>  |  | 28 No. of Stories <b>one</b>   |  |                   |
| 22 Present Use<br><b>residence</b>  |  | 29 Basement? <b>Yes <input type="checkbox"/> No <input checked="" type="checkbox"/></b>  |  |                   |
| 23 Ownership <b>Public <input type="checkbox"/> Private <input checked="" type="checkbox"/></b>   |  | 30 Foundation Material<br><b>ashlar stone</b>  |  |                   |
| 24 Owner's Name & Address, if known<br><b>Don Garner<br/>Dauxville Dr., Richmond MO</b>   |  | 31 Wall Construction<br><b>frame</b>   |  |                   |
| 25 Open to Public? <b>Yes <input type="checkbox"/> No <input checked="" type="checkbox"/></b>   |  | 32 Roof Type & Material<br><b>gable-asphalt shingles</b>   |  |                   |
| 26 Local Contact Person or Organization   |  | 33 No. of Bays <b>Front 3 Side 2</b>   |  |                   |
| 27 Other Surveys in Which Included  |  | 34 Wall Treatment<br><b>bevelled siding</b>  |  |                   |
| 28 Further Description of Important Features<br><b>Small house with exterior end chimney on the south of brick which has been stuccoed. Addition of kitchen in the rear of the house. Cornice with returns remains from original structure. Original clapboarding has been covered with siding. A window has been added on the south facade. Singleleaf door on primary facade is flanked by two windows and topped by a stoop.porch.</b> |  | 35 Plan Shape <b>L-shaped</b>  |  |                   |
| 43 History and Significance   |  | 36 Changes (Explain in #42) <b>Addition <input checked="" type="checkbox"/> Altered <input checked="" type="checkbox"/> Moved <input type="checkbox"/></b> |  |                   |
| 44 Description of Environment and Outbuildings<br><b>Residential environment.</b>   |  | 37 Condition<br>Interior <b>good</b><br>Exterior <b>good</b>   |  |                   |
| 45 Sources of Information<br><b>Albert Watkins<br/>On-site inspection.</b>  |  | 38 Preservation Underway? <b>Yes <input type="checkbox"/> No <input checked="" type="checkbox"/></b>   |  |                   |
|   |  | 39 Endangered? By What? <b>Yes <input type="checkbox"/> No <input checked="" type="checkbox"/></b>   |  |                   |
|   |  | 40 Visible from Public Road? <b>Yes <input checked="" type="checkbox"/> No <input type="checkbox"/></b>  |  |                   |
|   |  | 41 Distance from and Frontage on Road  |  |                   |
|   |  | 46 Prepared by <b>Frank Kirkland</b>   |  |                   |
|   |  | 47 Organization <b>RCHS &amp; M</b>  |  |                   |
|   |  | 48 Date <b>8/78</b>  |  |                   |
|   |  | 49 Revision Date(s)  |  |                   |


5 Other Name(s)





Office of Historic Preservation, P.O. Box 176, Jefferson City, Missouri 65101  
**HISTORIC INVENTORY**

RAAS001-006

|   |  |   |  |
|---|--|---|--|
| 1 No <b>R101</b>  |  | 4 Present Name(s)<br>Rental property  |  |
| 2 County <b>Ray</b>   |  | 5 Other Name(s)   |  |
| 3 Location of Negatives   |  |   |  |
| 6 Specific Location<br>315 South Camden Street  |  | 16 Thematic Category  |  |
|   |  | 17 Date(s) or Period<br>ca. 1895  |  |
| 7 City or Town <b>Richmond</b> If Rural, Township & Vicinity  |  | 18 Style or Design<br>Queen Anne  |  |
| 8 Site Plan with North Arrow<br>   |  | 19 Architect or Engineer<br>unknown   |  |
|   |  | 20 Contractor or Builder<br>unknown   |  |
|   |  | 21 Original Use, if apparent<br>residence   |  |
|   |  | 22 Present Use<br>residence(multiple)   |  |
|   |  | 23 Ownership<br>Public <input type="checkbox"/> Private <input checked="" type="checkbox"/>         |  |
|   |  | 24 Owner's Name & Address, if known<br>unknown  |  |
| 9 Coordinates <b>UTM</b><br>Lat _____ Long _____  |  | 25 Open to Public? Yes <input type="checkbox"/> No <input checked="" type="checkbox"/>              |  |
| Site <input type="checkbox"/> Building <input checked="" type="checkbox"/> Structure <input type="checkbox"/> Object <input type="checkbox"/>   |  | 26 Local Contact Person or Organization   |  |
| 11 On National Register? Yes <input type="checkbox"/> No <input checked="" type="checkbox"/>  |  | 27 Other Surveys in Which Included  |  |
| 12 Is It Eligible? Yes <input checked="" type="checkbox"/> No <input type="checkbox"/>  |  |   |  |
| 13 Part of Estab Hist Dist? Yes <input type="checkbox"/> No <input checked="" type="checkbox"/>   |  | 38 Preservation Underway? Yes <input type="checkbox"/> No <input checked="" type="checkbox"/>       |  |
| 14 District Potent'l? Yes <input checked="" type="checkbox"/> No <input type="checkbox"/>   |  | 39 Endangered? By What? neglect Yes <input checked="" type="checkbox"/> No <input type="checkbox"/> |  |
| 15 Name of Established District   |  | 40 Visible from Public Road? Yes <input checked="" type="checkbox"/> No <input type="checkbox"/>    |  |
|   |  | 41 Distance from and Frontage on Road   |  |
| 42 Further Description of Important Features<br>Veranda across front wraps round corner to midpoint of south facade. Panelled entrance door has window in frosted glass, is flanked by a small window of colored cathedral glass, and a large window which probably originally had colored glass also. Primary facade has large gable with Palladian window filled with cathedral glass, each secondary facade has gable filled with one window of colored glass. (con't) |  |   |  |
| 43 History and Significance   |  |   |  |
| 44 Description of Environment and Outbuildings<br>In residential area, with garage to the rear.   |  |   |  |
| 45 Sources of Information<br>on-site inspection   |  | 46 Prepared by<br>Cameron   |  |
|   |  | 47 Organization<br>RCHS & M   |  |
|   |  | 48 Date<br>6/79   |  |
|   |  | 49 Revision Date(s)   |  |

#42 Con't #36: New stone supports added for the porch, house covered with asphalt siding. Some windows have been replacwd. Two small one-room additions with new entrances have been added to the west facade, obscuring the original. Central chimneys remain but appear to be closed.



RAH5001-007

|                  |                      |
|------------------|----------------------|
| 48. Date<br>6/79 | 49. Revision Date(s) |
|------------------|----------------------|





## HISTORIC INVENTORY

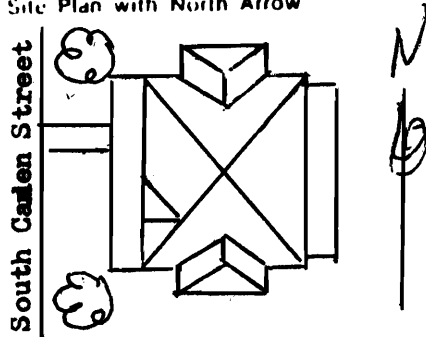

RAAS001-008

1 No

2 County

4 Present Name(s)

5 Other Name(s)

|  |  |  |  |
|--|--|--|--|
| 1 No <b>R 103</b>  |  | 4 Present Name(s)<br><b>Graybill House</b>   |  |
| 2 County <b>Ray</b>  |  | 5 Other Name(s)<br><b>Wm. H. Darneal House</b>   |  |
| 3 Location of Negatives  |  |  |  |
| 6 Specific Location<br><b>337 South Camden St.</b><br><b>All Lots 61 &amp; 62 of Southern Addition to City of Richmond</b>   |  | 16 Thematic Category   |  |
| 7 City or Town <b>Richmond</b>   |  | 17 Date(s) or Period<br><b>1896</b>  |  |
| 8 Site Plan with North Arrow<br>   |  | 18 Style or Design<br><b>Queen Anne/Colonial Revival/Eastlake</b>  |  |
| 9 Coordinates <b>UTM</b>   |  | 19 Architect or Engineer<br><b>Woodson Alnutt</b>  |  |
| 10 Site: <input type="checkbox"/> Building <input checked="" type="checkbox"/> Structure: <input type="checkbox"/> Object <input type="checkbox"/>   |  | 20 Contractor or Builder<br><b>Woodson Alnutt</b>  |  |
| 11 On National Register? <input type="checkbox"/> Yes <input checked="" type="checkbox"/> No   |  | 21 Original Use, if apparent<br><b>residence</b>   |  |
| 12 Is It Eligible? <input type="checkbox"/> Yes <input checked="" type="checkbox"/> No   |  | 22 Present Use<br><b>residence</b>   |  |
| 13 Part of Estab Hist Dist? <input type="checkbox"/> Yes <input checked="" type="checkbox"/> No  |  | 23 Ownership <input type="checkbox"/> Public <input checked="" type="checkbox"/> Private   |  |
| 14 District Potent'l? <input type="checkbox"/> Yes <input checked="" type="checkbox"/> No  |  | 24 Owner's Name & Address, if known<br><b>Lloyd Graybill</b><br><b>337 South Camden St. Richmond</b>                                     |  |
| 15 Name of Established District  |  | 25 Open to Public? <input type="checkbox"/> Yes <input checked="" type="checkbox"/> No   |  |
|  |  | 26 Local Contact Person or Organization  |  |
|  |  | 27 Other Surveys in Which Included   |  |
| 42 Further Description of Important Features<br><b>Primary facade features gables covered with fishscale shingles, cornice and frieze, and panelled barge-board. Windows have leaded upper sash. Stairway window is a triple window under a semi-circular arch. Spindelled wooden porch has carved brackets. The roof has ridging and cresting. The interior features sliding doors to main rooms, L-shaped stairway with carved banisters. All leaded glass, carved doors, woodwork and stairway was imported from England by Mr. Darneal. #36: The</b> |  | 28 No. of Stories <b>2 1/2</b>   |  |
|  |  | 29 Basement? <input checked="" type="checkbox"/> Yes <input type="checkbox"/> No   |  |
|  |  | 30 Foundation Material<br><b>ashlar STONE</b>  |  |
|  |  | 31 Wall Construction<br><b>frame</b>   |  |
|  |  | 32 Roof Type & Material<br><b>asphalt hipped w/gable &amp; dormers</b>   |  |
|  |  | 33 No. of Bays<br>Front <b>--</b> Side <b>--</b>   |  |
|  |  | 34 Wall Treatment<br><b>weatherboard</b>   |  |
|  |  | 35 Plan Shape <b>square</b>  |  |
|  |  | 36 Changes (Explain in #42) <input checked="" type="checkbox"/> Addition <input type="checkbox"/> Altered <input type="checkbox"/> Moved |  |
|  |  | 37 Condition<br>Interior <b>excellent</b><br>Exterior <b>excellent</b>   |  |
|  |  | 38 Preservation Underway? <input type="checkbox"/> Yes <input checked="" type="checkbox"/> No  |  |
|  |  | 39 Endangered? By What? <input type="checkbox"/> Yes <input checked="" type="checkbox"/> No  |  |
|  |  | 40 Visible from Public Road? <input checked="" type="checkbox"/> Yes <input type="checkbox"/> No   |  |
|  |  | 41 Distance from and Frontage on Road  |  |
| 43 History and Significance<br><b>House was constructed by Alnutt on the foundations of the Richmond Christian Church for W.H. Darneal (1849-1926) leading citizen of Richmond, owner of W.H. Darneal and Son, a large drygoods store. He was a proponent of the first city electric and sewage systems. After his death his 2 unmarried daughters occupied the house, one of which was "Miss Louise" the founder of the Ray County Historical Society.</b>  |  | Photo   |  |
| 44 Description of Environment and Outbuildings<br><b>In a residential section of town with a small garage in the rear of the property. The Richmond Junior-Senior High School is directly behind the property.</b>   |  |  |  |
| 45 Sources of Information<br><b>Mrs. Lloyd Graybill</b><br><b>Ray County History, 1973.</b><br><b>On-site inspection</b>   |  | 46 Prepared by<br><b>Cameron</b>   |  |
|  |  | 47 Organization<br><b>RGHS &amp; M</b>   |  |
|  |  | 48 Date<br><b>6.79</b>   |  |
|  |  | 49 Revision Date(s)  |  |

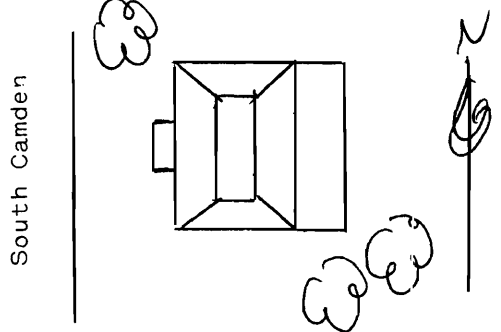
#42. Con't. house remains basically as it was constructed originally, but a small addition was added to the east facade, perhaps an enclosed porch.





Office of Historic Preservation, P.O. Box 176, Jefferson City, Missouri 65101  
**HISTORIC INVENTORY**

RAAS001-009

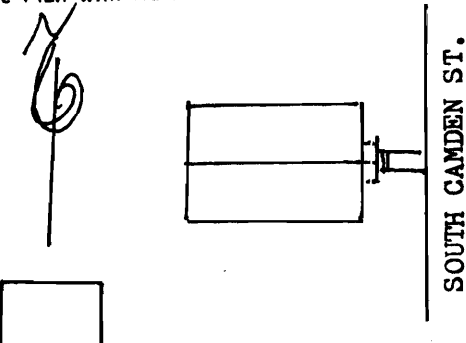
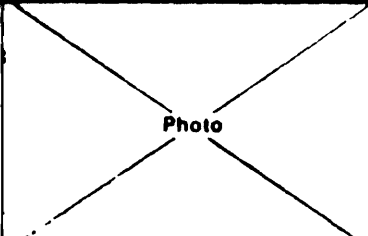
|   |  |  |                     |
|---|--|--|---------------------|
| 1 No<br><b>R105</b>   |  | 4 Present Name(s)<br>Templeton Residence   |                     |
| 2 County<br>Ray   |  | 5 Other Name(s)  |                     |
| 3 Location of Negatives   |  |  |                     |
| 6 Specific Location<br>421 South Camden Street  |  | 16 Thematic Category   |                     |
| 7 City or Town If Rural, Township & Vicinity<br>Richmond  |  | 17 Date(s) or Period<br>before 1900  |                     |
| 8 Site Plan with North Arrow  |  | 18 Style or Design<br>second Empire  |                     |
|    |  | 19 Architect or Engineer   |                     |
|   |  | 20 Contractor or Builder   |                     |
|   |  | 21 Original Use, if apparent<br>residence  |                     |
|   |  | 22 Present Use<br>residence  |                     |
| 9 Coordinates UTM<br>Lat<br>Long  |  | 23 Ownership Public <input type="checkbox"/> Private <input checked="" type="checkbox"/>   |                     |
| Site <input type="checkbox"/> Building <input checked="" type="checkbox"/><br>Structure <input type="checkbox"/> Object <input type="checkbox"/>  |  | 24 Owner's Name & Address, if known<br>Melba E. Templeton<br>421 S. Camden, Richmond Mo  |                     |
| 11 On National Register? Yes <input type="checkbox"/> No <input checked="" type="checkbox"/>  |  | 25 Open to Public? Yes <input type="checkbox"/> No <input checked="" type="checkbox"/>   |                     |
| 12 Is It Eligible? Yes <input checked="" type="checkbox"/> No <input type="checkbox"/>  |  | 26 Local Contact Person or Organization  |                     |
| 13 Part of Estab Hist Dist? Yes <input type="checkbox"/> No <input checked="" type="checkbox"/>   |  | 27 Other Surveys in Which Included   |                     |
| 14 District Potent'l? Yes <input type="checkbox"/> No <input checked="" type="checkbox"/>   |  | 28 No. of Stories 1  |                     |
| 15 Name of Established District   |  | 29 Basement? Yes <input type="checkbox"/> No <input checked="" type="checkbox"/>   |                     |
| 42 Further Description of Important Features<br>Mansard roof with dormers and ornate brackets surrounding the building. An equally ornate stoop porch with fan-like brackets over primary entrance. It seems likely that porch and second story with roof were added to Neoclassical style judging from tradbeated windows of 2-over-2 lights, and clapboarded facades. |  | 30 Foundation Material<br>ashlar stone   |                     |
|   |  | 31 Wall Construction<br>frame  |                     |
|   |  | 32 Roof Type & Material<br>Mansard w/dormers   |                     |
|   |  | 33 No. of Bays Front 3 Side 2  |                     |
|   |  | 34 Wall Treatment<br>weatherboarding   |                     |
|   |  | 35 Plan Shape rectangular  |                     |
|   |  | 36 Changes (Explain in #42) Addition <input checked="" type="checkbox"/> Altered <input type="checkbox"/> Moved <input type="checkbox"/> |                     |
|   |  | 37 Condition Interior fair Exterior fair   |                     |
|   |  | 38 Preservation Underway? Yes <input type="checkbox"/> No <input checked="" type="checkbox"/>  |                     |
|   |  | 39 Endangered? By What? Yes <input checked="" type="checkbox"/> No <input type="checkbox"/><br>neglect                                   |                     |
|   |  | 40 Visible from Public Road? Yes <input checked="" type="checkbox"/> No <input type="checkbox"/>   |                     |
|   |  | 41 Distance from and Frontage on Road  |                     |
| 43 History and Significance One of the few examples of this type of architecture in Richmond.   |  |  |                     |
| 44 Description of Environment and Outbuildings<br>In a depressed residential area   |  |  |                     |
| 45 Sources of Information<br>on-site inspection   |  | 46 Prepared by<br>Cameron  |                     |
|   |  | 47 Organization<br>RCHS & M  |                     |
|   |  | 48 Date<br>6/79  | 49 Revision Date(s) |





Office of Historic Preservation, P.O. Box 176, Jefferson City, Missouri 65101  
**HISTORIC INVENTORY**

RAAS001-010


|   |  |   |  |
|---|--|---|--|
| 1 No <b>R 107</b>   |  | 4 Present Name(s)<br><b>Immaculate Conception Church</b>  |  |
| 2 County <b>Ray</b>   |  | 5 Other Name(s)<br><b>, Richmond Catholic Church</b>  |  |
| 3 Location of Negatives   |  |   |  |
| 6 Specific Location <b>430 S. Camden St.</b><br><b>All lots 1 &amp; 2 of Subdivision</b><br><b>of SW 1/2 of NW 1/4 of City of</b>   |  | 16 Thematic Category  |  |
| 7 City or Town <b>Richmond</b> If Rural, Township & Vicinity  |  | 17 Date(s) or Period<br><b>ca. 1877 and 1972</b>  |  |
| 8 Site Plan with North Arrow<br>   |  | 18 Style or Design<br><b>vernacular</b>   |  |
| 9 Coordinates<br>Lat _____ Long _____ UTM _____   |  | 19 Architect or Engineer<br><b>unknown</b>  |  |
| 10 Building <input checked="" type="checkbox"/> Structure <input type="checkbox"/>  |  | 20 Contractor or Builder<br><b>unknown</b>  |  |
| 11 On National Register? Yes <input type="checkbox"/> No <input checked="" type="checkbox"/>  |  | 21 Original Use, if apparent<br><b>church</b>   |  |
| 12 Is It Eligible? Yes <input checked="" type="checkbox"/> No <input type="checkbox"/>  |  | 22 Present Use<br><b>church</b>   |  |
| 13 Part of Estab. Hist. Dist.? Yes <input type="checkbox"/> No <input checked="" type="checkbox"/>  |  | 23 Ownership<br>Public <input type="checkbox"/> Private <input checked="" type="checkbox"/>   |  |
| 14 District Potentially? Yes <input type="checkbox"/> No <input checked="" type="checkbox"/>  |  | 24 Owner's Name & Address, if known<br><b>Charles Helmsing, Bishop of Kansas City-St. Joseph Diocese</b>  |  |
| 15 Name of Established District   |  | 25 Open to Public? Yes <input checked="" type="checkbox"/> No <input type="checkbox"/><br><b>restricted</b>   |  |
|   |  | 26 Local Contact Person or Organization<br><b>Fr. Richard Boland, pastor</b>  |  |
|   |  | 27 Other Surveys in Which Included  |  |
| 42. Further Description of Important Features<br><b>Church is on central axis with raised chancel area on the west. #36.: Church has been radically altered, choir loft and stairway removed, front vestibule added ca. 1960, 1972 altar was completely rebuilt, extensive remodeling and redecorating changed interior and exterior of building.</b>   |  | 28. No. of Stories <b>one</b>   |  |
|   |  | 29. Basement? Yes <input type="checkbox"/> No <input checked="" type="checkbox"/>   |  |
|   |  | 30. Foundation Material<br><b>ashlar</b>  |  |
|   |  | 31. Wall Construction<br><b>frame</b>   |  |
|   |  | 32. Roof Type & Material<br><b>gable-asbestos shingles</b>  |  |
|   |  | 33. No. of Bays<br>Front <b>3</b> Side <b>4</b>   |  |
|   |  | 34. Wall Treatment<br><b>composition siding</b>   |  |
|   |  | 35. Plan Shape <b>rectangular</b>   |  |
|   |  | 36. Changes (Explain in #42)<br>Addition <input checked="" type="checkbox"/> Altered <input checked="" type="checkbox"/> Moved <input type="checkbox"/> |  |
|   |  | 37. Condition<br>Interior <b>good</b><br>Exterior <b>good</b>   |  |
|   |  | 38. Preservation Underway? Yes <input type="checkbox"/> No <input checked="" type="checkbox"/>  |  |
|   |  | 39. Endangered? By What? Yes <input type="checkbox"/> No <input checked="" type="checkbox"/>  |  |
|   |  | 40. Visible from Public Road? Yes <input checked="" type="checkbox"/> No <input type="checkbox"/>   |  |
|   |  | 41. Distance from and Frontage on Road  |  |
| 43 History and Significance<br><b>Only catholic church in Ray County. Began as a mission of Sacred Heart Parish of Norbonne, Missouri, which was then in Ray County. Established by Reverend Joseph Asheri. Mass was at first held in homes of the congregation until church built on land deeded by Mary Goldin in 1877. Priests travelled from Norbonne to Richmond by trains. While mining was an important industry, congregation included many Mexicans. Creche used (con't)</b> |  | <br>Photo  |  |
| 44 Description of Environment and Outbuildings<br><b>On large lot with rectory (constructed 1964) to the southwest.</b>   |  |   |  |
| 45 Sources of Information<br><b>Ray County History, 1881.</b><br><b>Ray County History, 1973.</b><br><b>On-site inspection.</b>   |  | 46. Prepared by<br><b>Cameron</b>   |  |
|   |  | 47. Organization<br><b>RCHS &amp; M</b>   |  |
|   |  | 48. Date<br><b>6/79</b>   |  |
|   |  | 49. Revision Date(s)  |  |

43. Cont. at Christmas was made by one of them. In 1955, the mission was raised to the status of a parish with Rev. Francis J. Daly as its first minister. In 1960, St. John Church of Dover, Missouri, was added to the Immaculate Conception as a mission.



Office of Historic Preservation, P.O. Box 176, Jefferson City, Missouri 65101  
**HISTORIC INVENTORY**

RAAS001-011

|  |  |  |  |   |
|--|--|--|--|---|
| No. <b>R 106</b><br>City <b>Ray</b><br>Location of Negatives   |  | 4 Present Name(s)<br><b>James Allen Hughes House</b><br>5 Other Name(s)  |  | 1 No  |
| Specific Location <b>433 South Camden St</b><br><b>Lots 55 and 56 of Richmond Southern Addition.</b><br>City or Town <b>Richmond</b> II Rural, Township & Vicinity<br>Site Plan with North Arrow   |  | 16 Thematic Category<br>17 Date(s) or Period<br><b>1912</b><br>18 Style or Design<br><b>Neoclassic</b><br>19 Architect or Engineer<br><b>unknown</b><br>20 Contractor or Builder<br><b>Newton Hughes</b><br>21 Original Use, if apparent<br><b>residence</b><br>22 Present Use<br><b>residence</b><br>23 Ownership <span style="float:right">Public <input type="checkbox"/> Private <input checked="" type="checkbox"/></span><br>24 Owner's Name & Address, if known<br><b>Allen &amp; Donna Hughes<br/>433 S. Camden St. Richmond MO</b><br>25 Open to Public? <span style="float:right">Yes <input type="checkbox"/> No <input checked="" type="checkbox"/></span><br>26 Local Contact Person or Organization<br>27 Other Surveys in Which Included  |  |   |
|    |  | 28 No. of Stories <b>2</b><br>29 Basement? <span style="float:right">Yes <input checked="" type="checkbox"/> No <input type="checkbox"/></span><br>30 Foundation Material<br><b>concrete</b><br>31 Wall Construction<br><b>brick</b><br>32 Roof Type & Material<br><b>hip-comp. shingles</b><br>33 No. of Bays <span style="float:right">Front <b>3</b> Side <b>3</b></span><br>34 Wall Treatment<br><b>common bond</b><br>35 Plan Shape <b>rectangular</b><br>36 Changes (Explain in #42) <span style="float:right">Addition <input type="checkbox"/> Altered <input type="checkbox"/> Moved <input type="checkbox"/></span><br>37 Condition <span style="float:right">Interior <b>good</b> Exterior <b>good</b></span><br>38 Preservation Underway? <span style="float:right">Yes <input type="checkbox"/> No <input checked="" type="checkbox"/></span><br>39 Endangered? By What? <span style="float:right">Yes <input type="checkbox"/> No <input checked="" type="checkbox"/></span><br>40 Visible from Public Road? <span style="float:right">Yes <input checked="" type="checkbox"/> No <input type="checkbox"/></span><br>41 Distance from and Frontage on Road |  | 4 Present Name(s)   |
| Coordinates <b>UTM</b><br>Site: <input type="checkbox"/> Building <input checked="" type="checkbox"/> Structure: <input type="checkbox"/> Object <input checked="" type="checkbox"/><br>On National Register? <span style="float:right">Yes <input type="checkbox"/> No <input checked="" type="checkbox"/></span><br>Part of Estab. Hist. Dist.? <span style="float:right">Yes <input type="checkbox"/> No <input checked="" type="checkbox"/></span><br>Name of Established District |  | 12 Is It Eligible? <span style="float:right">Yes <input checked="" type="checkbox"/> No <input type="checkbox"/></span><br>14 District Potential? <span style="float:right">Yes <input type="checkbox"/> No <input checked="" type="checkbox"/></span>   |  |   |
| Further Description of Important Features <b>Neoclassic structure features large portico with Ionic columns supporting an entablature with balustrade above. Primary entrance has sidelights and a balcony above. This balcony is repeated on secondary facade, above a triple window.</b>   |  |  |  | Photo   |
| History and Significance <b>Built on the George I. Wasson property by Newton Hughes in 1912. He was a member of the prominent Richmond banking family of Hughes. It is now owned by his son, James Allen Hughes and family.</b>  |  |  |  |   |
| Description of Environment and Outbuildings<br><b>The house is in the center of a large wooded lot, with a residential section to the north and farmland to the south. There are several outbuildings on the property.</b>   |  |  |  |   |
| Sources of Information<br><b>Ray County History 1881.<br/>Ray County History 1973.<br/>Allen Hughes.</b>   |  |  |  | 46. Prepared by<br><b>Pauline E. Brown</b><br>47. Organization<br><b>RCHS &amp; M</b><br>48. Date<br>49. Revision Date(s) |







Office of Historic Preservation, P.O. Box 176, Jefferson City, Missouri 65101  
**HISTORIC INVENTORY**

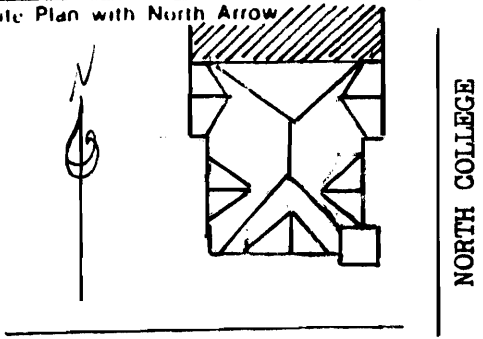
RAHS001-012

|   |  |  |  |                      |
|---|--|--|--|----------------------|
| 1 No <b>R 28</b>  |  | 4 Present Name(s)<br>Jones Hardware Building   |  | 1<br>NO              |
| 2 County<br>Ray   |  | 5 Other Name(s)<br>Littman Drygoods; Roark Furniture   |  |                      |
| 3 Location of Negatives   |  |  |  |                      |
| 6 Specific Location 112 North College<br><br>Richmond Original Survey: North-east corner of Lot 75.   |  | 16 Thematic Category   |  | 2<br>County          |
| 7 City or Town II Rural, Township & Vicinity<br>Richmond  |  | 17 Date(s) or Period<br>1893   |  |                      |
| 8 Site Plan with North Arrow<br><br><div style="display: flex; align-items: center;"> <div style="text-align: center; margin-right: 10px;">             NORTH MAIN STREET<br/> </div> <div style="writing-mode: vertical-rl; transform: rotate(180deg);">             NORTH COLLEGE ST.           </div> </div>   |  | 18 Style or Design<br>High Victorian   |  |                      |
|   |  | 19 Architect or Engineer<br>unknown  |  | 4<br>Present Name(s) |
|   |  | 20 Contractor or Builder<br>E.M. Jackson   |  |                      |
|   |  | 21 Original Use, if apparent<br>store  |  |                      |
|   |  | 22 Present Use<br>store  |  |                      |
|   |  | 23 Ownership<br>Public <input checked="" type="checkbox"/> Private <input checked="" type="checkbox"/>                           |  |                      |
|   |  | 24 Owner's Name & Address, if known<br>Harry Jones, Jr.<br>410 North Thornton, Richmond MO                                       |  |                      |
|   |  | 25 Open to Public?<br>Yes <input checked="" type="checkbox"/> No <input type="checkbox"/>  |  |                      |
|   |  | 26 Local Contact Person or Organization<br>owner   |  |                      |
|   |  | 27 Other Surveys in Which Included   |  |                      |
| 9 Coordinates UTM<br>Lat _____<br>Long _____  |  | 30 Foundation Material<br>ashlar stone   |  |                      |
| 10 Site <input type="checkbox"/> Building <input checked="" type="checkbox"/> Structure <input type="checkbox"/> Object <input type="checkbox"/>  |  | 31 Wall Construction<br>brick  |  |                      |
| 11 On National Register? Yes <input type="checkbox"/> No <input checked="" type="checkbox"/>  |  | 32 Roof Type & Material<br>flat-tarpaper   |  |                      |
| 12 Is II Eligible? Yes <input checked="" type="checkbox"/> No <input type="checkbox"/>  |  | 33 No. of Bays<br>Front 3 Side 4   |  |                      |
| 13 Part of Estab Hist Dist? Yes <input type="checkbox"/> No <input checked="" type="checkbox"/>   |  | 34 Wall Treatment<br>stretcher bond brick  |  |                      |
| 14 District Potent'l? Yes <input type="checkbox"/> No <input checked="" type="checkbox"/>   |  | 35 Plan Shape<br>rectangular   |  |                      |
| 15 Name of Established District   |  | 36 Changes (Explain in #42)<br>Addition <input type="checkbox"/> Altered <input type="checkbox"/> Moved <input type="checkbox"/> |  |                      |
|   |  | 37 Condition<br>Interior <u>good</u><br>Exterior <u>good</u>   |  |                      |
|   |  | 38 Preservation Underway? Yes <input type="checkbox"/> No <input checked="" type="checkbox"/>                                    |  |                      |
|   |  | 39 Endangered? By What? Yes <input type="checkbox"/> No <input checked="" type="checkbox"/>                                      |  |                      |
|   |  | 40 Visible from Public Road? Yes <input checked="" type="checkbox"/> No <input type="checkbox"/>                                 |  |                      |
|   |  | 41 Distance from and Frontage on Road  |  |                      |
| 42 Further Description of Important Features Iron primary facade features 3 sets of paired windows separated by paired colonettes on second story. Also has ornamental frieze and heavy cornice, with row of small brackets intersperced with paired ornamental brackets. First story of primary facade and interior have been much altered. Secondary facade is marked by windows with stone lugsills and lintels. |  |  |  | 5<br>Other Name(s)   |
| <div style="text-align: center; vertical-align: middle;"> </div>  |  |  |  |                      |
| 43 History and Significance<br><br>This was one of the few buildings in Richmond center that survived the 1878 tornado. It is perhaps the best preserved of all buildings that remain on the square.  |  |  |  |                      |
| 44 Description of Environment and Outbuildings<br><br>Urban environment.  |  |  |  |                      |
| 45 Sources of Information<br><br>Abstract of lot.<br><br>Harry Jones, Jr.<br><br>On-site inspection.  |  |  |  |                      |
| 46 Prepared by<br>J. Pease  |  |  |  |                      |
| 47 Organization<br>RCHS & M   |  |  |  |                      |
| 48 Date 9/78 49 Revision Date(s)  |  |  |  |                      |



## HISTORIC INVENTORY

RAHSC001-013

|   |  |  |   |                     |
|---|--|--|---|---------------------|
| 1 No. <b>R 27</b>   |  | 4 Present Name(s)<br><b>Richmond Christian Church</b>  |   | 1 NO                |
| 2 County <b>Ray</b>   |  | 5 Other Name(s)  |   |                     |
| 3 Location of Negatives   |  |  |   |                     |
| 6 Specific Location <b>200 North College</b><br><b>Richmond Old Survey: all of Lot 69.</b>  |  | 16 Thematic Category   | 28. No. of Stories <b>1½</b>  | 2 County            |
|   |  | 17 Date(s) or Period<br><b>1899</b>  | 29. Basement? <b>full</b> Yes <input checked="" type="checkbox"/> No <input type="checkbox"/>   |                     |
|   |  | 18 Style or Design<br><b>Gothic Revival</b>  | 30. Foundation Material<br><b>ashlar stone</b>  |                     |
| 7 City or Town <b>Richmond</b> If Rural, Township & Vicinity  |  | 19. Architect or Engineer<br><b>unknown</b>  | 31. Wall Construction<br><b>brick</b>   | 4 Present Name(s)   |
| 8 Site Plan with North Arrow<br>  |  | 20. Contractor or Builder<br><b>W.P. Garrett</b>   | 32. Roof Type & Material<br><b>hipped w/gables-asphalt</b>  |                     |
|   |  | 21. Original Use, if apparent<br><b>church</b>   | 33. No. of Bays<br>Front <b>6</b> Side <b>3</b>   |                     |
|   |  | 22 Present Use<br><b>church</b>  | 34. Wall Treatment<br><b>stretcher bond brick</b>   | 5 Other Name(s)     |
|   |  | 23 Ownership<br>Public <input checked="" type="checkbox"/> Private <input type="checkbox"/>  | 35. Plan Shape <b>irregular</b>   |                     |
|   |  | 24. Owner's Name & Address, if known<br><b>Congregation of Richmond Christian Church, 200 N. Main</b>  | 36. Changes (Explain in #42)<br>Addition <input checked="" type="checkbox"/> Altered <input checked="" type="checkbox"/> Moved <input type="checkbox"/> |                     |
| 9 Coordinates <b>UTM</b><br>Lat<br>Long   |  | 25. Open to Public? Yes <input checked="" type="checkbox"/> No <input type="checkbox"/>  | 37. Condition<br>Interior <b>good</b><br>Exterior <b>good</b>   |                     |
| 10 Site <input type="checkbox"/> Building <input checked="" type="checkbox"/> Structure <input type="checkbox"/> Object <input type="checkbox"/>  |  | 26. Local Contact Person or Organization<br><b>Church office</b>   | 38. Preservation Underway? Yes <input type="checkbox"/> No <input checked="" type="checkbox"/>  |                     |
| 11 On National Register? Yes <input type="checkbox"/> No <input checked="" type="checkbox"/>  |  | 27. Other Surveys in Which Included  | 39. Endangered? By What? Yes <input type="checkbox"/> No <input checked="" type="checkbox"/>  |                     |
| 12 Is It Eligible? Yes <input checked="" type="checkbox"/> No <input type="checkbox"/>  |  |  | 40. Visible from Public Road? Yes <input checked="" type="checkbox"/> No <input type="checkbox"/>   |                     |
| 13 Part of Estab Hist Dist? Yes <input type="checkbox"/> No <input checked="" type="checkbox"/>   |  |  | 41. Distance from and Frontage on Road<br><b>15 ft.</b>   |                     |
| 14 District Potent'l? Yes <input type="checkbox"/> No <input checked="" type="checkbox"/>   |  |  |   |                     |
| 15 Name of Established District   |  | 42 Further Description of Important Features <b>Church features corner bell tower which contains primary entrance to the church. Entrances in the tower on both the south and east. Dominated by steep gables which contains pointed arched windows filled with tracery and stained glass. Entrances are topped with tripartite transoms. Bell tower has roundel windows at each side and railing above. #36.: Portion of tower with bell has been removed. Church was remodelled extensively in 1951, and a Sunday School building added.</b> |   |                     |
| 43 History and Significance <b>The First Christian Church in Richmond was organized April 26, 1840. It had a membership of 45 and worshipped at the County Courthouse for many years. In 1843 a log building was erected on West Main street. In 1846, a frame building replaced it, used until 1869. This was sold to the Baptists for \$200, and a large brick building was built on South Camden, where the W.H. Darneal house is located now. During its construction it was destroyed by a tornado. It was soon replaced at a cost of \$12,000 and dedicated (con't)</b> |  | 44 Description of Environment and Outbuildings<br><b>Urban environment.</b>  |   |                     |
| 45 Sources of Information<br><b>Ray County History, 1973.</b><br><b>Christian Church history.</b><br><b>On-site inspection.</b>   |  | 46. Prepared by<br><b>Pease</b>  |   |                     |
|   |  | 47. Organization<br><b>RCHS &amp; M</b>  |   |                     |
|   |  | 48. Date<br><b>4/78</b>  |   | 49 Revision Date(s) |

#43. Con't. April, 1870. The land on which the present church is located was purchased for \$2,000 from William Hudgens. On this site the "Hudgens House" hotel was located, which was the home of Gen. Alexander W. Doniphan after the death of his wife, and the place where he died. The site was purchased by the church in 1898, and the present building was dedicated, "without indebtedness" October 22, 1899. This church also cost \$12,000 to construct.



CHRISTIAN  
CHURCH

Office of Historic Preservation, P.O. Box 176, Jefferson City, Missouri 65101  
**HISTORIC INVENTORY**

RABCOOL-014

|   |  |  |                 |                   |
|---|--|--|-----------------|-------------------|
| <p>1 No <b>R 26</b></p> <p>2 Only <b>Ray</b></p> <p>3 Location of Negatives</p>   | <p>4 Present Name(s)<br/>Mrs. Abe Trigg Home</p> <p>5 Other Name(s)<br/>John Pardue Home</p>   | 1 No   |                 |                   |
| <p>6 Specific Location<br/><br/>220 N. College</p> <p>7 City or Town If Rural, Township &amp; Vicinity<br/>Richmond</p> <p>8 Site Plan with North Arrow<br/><br/> <div style="display: flex; align-items: center;"> <div style="border: 1px solid black; width: 100px; height: 100px; margin-right: 10px;"></div> <div style="writing-mode: vertical-rl; transform: rotate(180deg);">NO. COLLEGE</div> </div> </p> <p>9 Coordinates UTM<br/>Lat<br/>Long</p>  | <p>16 Thematic Category</p> <p>17 Date(s) or Period<br/>Ca 1910</p> <p>18 Style or Design<br/>Bungalow</p> <p>19 Architect or Engineer<br/>unknown</p> <p>20 Contractor or Builder<br/>Garrett</p> <p>21 Original Use, if apparent<br/>Residence</p> <p>22 Present Use<br/>Residence</p> <p>23 Ownership Public <input type="checkbox"/> Private <input checked="" type="checkbox"/></p> <p>24 Owner's Name &amp; Address, if known<br/>Mrs. Abe Trigg<br/>220 N. College</p> <p>25 Open to Public? Yes <input type="checkbox"/> No <input checked="" type="checkbox"/></p> <p>26 Local Contact Person or Organization<br/>Mary F. Clark</p> <p>27 Other Surveys in Which Included</p> | <p>28 No. of Stories 1½</p> <p>29 Basement? Yes <input checked="" type="checkbox"/> No <input type="checkbox"/></p> <p>30 Foundation Material<br/>Rock &amp; Concrete</p> <p>31 Wall Construction<br/>Brick &amp; Wood</p> <p>32 Roof Type &amp; Material<br/>Gable-Asphalt Shingles</p> <p>33 No. of Bays Front NA Side NA</p> <p>34 Wall Treatment<br/>Common/Clapboard</p> <p>35 Plan Shape Square</p> <p>36 Changes (Explain in #42) Addition <input type="checkbox"/> Altered <input checked="" type="checkbox"/> Moved <input type="checkbox"/></p> <p>37 Condition Interior Good Exterior Good</p> <p>38 Preservation Underway? Yes <input type="checkbox"/> No <input checked="" type="checkbox"/></p> <p>39 Endangered? By What? Yes <input type="checkbox"/> No <input checked="" type="checkbox"/></p> <p>40 Visible from Public Road? Yes <input type="checkbox"/> No <input checked="" type="checkbox"/></p> <p>41 Distance from and Frontage on Road</p> | 2 County        | 4 Present Name(s) |
| <p>10 Site: <input type="checkbox"/> Building <input checked="" type="checkbox"/> Structure: <input type="checkbox"/> Object <input checked="" type="checkbox"/></p> <p>11 On National Register? Yes <input type="checkbox"/> No <input checked="" type="checkbox"/></p> <p>12 Is It Eligible? Yes <input type="checkbox"/> No <input checked="" type="checkbox"/></p> <p>13 Part of Estab Hist Dist? Yes <input type="checkbox"/> No <input checked="" type="checkbox"/></p> <p>14 District Potent'l? Yes <input type="checkbox"/> No <input checked="" type="checkbox"/></p> <p>15 Name of Established District</p> | <p>42 Further Description of Important Features<br/><br/>#36 Cabinets in Kitchen were added in 1960's.</p> <div style="border: 1px solid black; width: 100%; height: 100%; text-align: center; line-height: 100px;"> <p>Photo</p> </div>   |  | 5 Other Name(s) |                   |
| <p>43 History and Significance<br/><br/>Typical Home, 1910<br/>Vintage, of the style then in vogue.</p>   |  |  |                 |                   |
| <p>44 Description of Environment and Outbuildings<br/><br/>Urban-environment</p>  |  |  |                 |                   |
| <p>45 Sources of Information<br/><br/>Daughter of Owner.</p>  |  | <p>46 Prepared by<br/>Pease</p> <p>47 Organization<br/>RCHS &amp; M</p> <p>48 Date 9-20-78</p> <p>49 Revision Date(s)</p>  |                 |                   |





## 15 Uinej Nāmeisi






Office of Historic Preservation, P.O. Box 176, Jefferson City, Missouri 65101

# HISTORIC INVENTORY

RAAS001-016

|   |  |   |  |                      |                    |
|---|--|---|--|----------------------|--------------------|
| 1. No. <b>R 12</b>  |  | 4. Present Name(s)<br>McAfee House  |  | 1. NO                |                    |
| 2. County<br>Ray  |  | 5. Other Name(s)<br>— The Garrett House   |  |                      |                    |
| 3. Location of Negatives  |  |   |  |                      |                    |
| 6. Specific Location<br><br>303 North College   |  | 16. Thematic Category   |  | 2. County            |                    |
| 7. City or Town    If Rural, Township & Vicinity<br>Richmond  |  | 17. Date(s) or Period<br>CA 1915  |  |                      |                    |
| 8. Site Plan with North Arrow<br>  |  | 18. Style or Design<br>Prairie/Transitional   |  |                      |                    |
|   |  | 19. Architect or Engineer<br>unknown  |  |                      |                    |
|   |  | 20. Contractor or Builder<br>Louis Garrett  |  |                      |                    |
|   |  | 21. Original Use, if apparent<br>Dwelling   |  |                      |                    |
| 9. Coordinates<br>Lat _____ Long _____  |  | 22. Present Use<br>Dwelling   |  |                      | 4. Present Name(s) |
| 10. Site: Building <input checked="" type="checkbox"/> Structure <input type="checkbox"/> Object <input type="checkbox"/>   |  | 23. Ownership<br>Public <input type="checkbox"/> Private <input checked="" type="checkbox"/>                                      |  |                      |                    |
| 11. On National Register? Yes <input type="checkbox"/> No <input checked="" type="checkbox"/>   |  | 24. Owner's Name & Address, if known<br>N. N. McAfee<br>303 N. College  |  |                      |                    |
| 12. Is It Eligible? Yes <input type="checkbox"/> No <input type="checkbox"/>  |  | 25. Open to Public? Yes <input type="checkbox"/> No <input checked="" type="checkbox"/>   |  |                      |                    |
| 13. Part of Estab. Hist. Dist.? Yes <input type="checkbox"/> No <input checked="" type="checkbox"/>   |  | 26. Local Contact Person or Organization  |  |                      |                    |
| 14. District Potent'l? Yes <input type="checkbox"/> No <input type="checkbox"/>   |  | 27. Other Surveys in Which Included   |  |                      |                    |
| 15. Name of Established District  |  | 28. No. of Stories<br>2   |  |                      |                    |
|   |  | 29. Basement? Yes <input checked="" type="checkbox"/> No <input type="checkbox"/>   |  |                      |                    |
|   |  | 30. Foundation Material<br>Ashlar Stone   |  |                      |                    |
|   |  | 31. Wall Construction<br>Frame  |  |                      |                    |
|   |  | 32. Roof Type & Material<br>HIP-ASPHALT-SHINGLES  |  |                      |                    |
|   |  | 33. No. of Bays<br>Front NA    Side NA  |  |                      |                    |
|   |  | 34. Wall Treatment<br>Asbestos Siding   |  |                      |                    |
|   |  | 35. Plan Shape<br>Square  |  |                      |                    |
|   |  | 36. Changes (Explain in #42)<br>Addition <input type="checkbox"/> Altered <input type="checkbox"/> Moved <input type="checkbox"/> |  |                      |                    |
|   |  | 37. Condition<br>Interior _____<br>Exterior <u>Good</u>   |  |                      |                    |
|   |  | 38. Preservation Underway? Yes <input type="checkbox"/> No <input checked="" type="checkbox"/>                                    |  |                      |                    |
|   |  | 39. Endangered? By What? Yes <input type="checkbox"/> No <input checked="" type="checkbox"/>                                      |  |                      |                    |
|   |  | 40. Visible from Public Road? Yes <input checked="" type="checkbox"/> No <input type="checkbox"/>                                 |  |                      |                    |
|   |  | 41. Distance from and Frontage on Road  |  |                      |                    |
| 42. Further Description of Important Features<br>Tuscan columns on front porch.<br>Wide overhang with paneled soffit indicative of Prairie style. Form of building of Queen Anne influence. |  |   |  | 5. Other Name(s)     |                    |
| 43. History and Significance<br>Local Builders own house reflecting the "Latest Style" when erected.  |  |   |  |                      |                    |
| 44. Description of Environment and Outbuildings<br>On the corner of N. College and Buchanan<br>Urban Environment  |  |   |  |                      |                    |
| 45. Sources of Information<br>Visit to the site<br>Testimony of Georgia Smallwood   |  |   |  | 6. Date              |                    |
| 46. Prepared by<br>Williams-Hockemeier  |  |   |  |                      |                    |
| 47. Organization<br>RCHS & M  |  |   |  |                      |                    |
| 48. Date<br>7-18-78   |  |   |  | 49. Revision Date(s) |                    |



Office of Historic Preservation, P.O. Box 176, Jefferson City, Missouri 65101  
**HISTORIC INVENTORY**

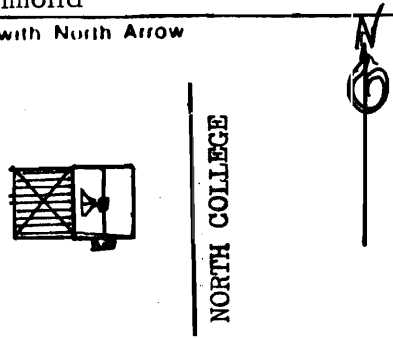
RAAS001-017

|  |  |   |  |                   |
|--|--|---|--|-------------------|
| 1 No. <b>R 11</b>  |  | 4 Present Name(s)<br>Norma Dale Residence   |  | 1 No              |
| 2 County<br>Ray  |  | 5 Other Name(s)<br><u>The Earl Dye Home</u>   |  |                   |
| 3 Location of Negatives  |  |   |  |                   |
| 6 Specific Location<br><br>309 N. College  |  | 16. Thematic Category   |  | 2 County          |
| 7 City or Town    II Rural, Township & Vicinity<br>Richmond  |  | 17 Date(s) or Period<br>CA 1900   |  |                   |
| 8 Site Plan with North Arrow<br><br><div style="display: flex; align-items: center;"> <div style="writing-mode: vertical-rl; transform: rotate(180deg); border: 1px solid black; padding: 2px;">NO. COLLEGE</div> <div style="margin: 0 10px;"> </div> </div>    |  | 18 Style or Design<br>Neo Classic/Transitional  |  |                   |
|  |  | 19. Architect or Engineer<br>unknown  |  |                   |
|  |  | 20. Contractor or Builder<br>Louis Garrett  |  |                   |
|  |  | 21. Original Use, if apparent<br>Residence  |  |                   |
|  |  | 22. Present Use<br>Dwelling   |  |                   |
|  |  | 23 Ownership<br>Public <input type="checkbox"/> Private <input checked="" type="checkbox"/>                                       |  |                   |
|  |  | 24. Owner's Name & Address, if known<br>Norma Dale<br>309 N. College  |  |                   |
|  |  | 25. Open to Public?    Yes <input type="checkbox"/> No <input checked="" type="checkbox"/>  |  |                   |
| 9 Coordinates<br>Lat _____ Long _____  |  | 26. Local Contact Person or Organization  |  | 4 Present Name(s) |
| 10 Site I: Building <input checked="" type="checkbox"/> Structure I: Object <input type="checkbox"/>   |  | 27. Other Surveys in Which Included   |  |                   |
| 11 On National Register?    Yes <input type="checkbox"/> No <input checked="" type="checkbox"/>  |  | 28. No. of Stories    1½  |  |                   |
| 12. Is It Eligible?    Yes <input type="checkbox"/> No <input type="checkbox"/>  |  | 29. Basement?    Yes <input checked="" type="checkbox"/> No <input type="checkbox"/>  |  |                   |
| 13 Part of Estab Hist Dist?    Yes <input type="checkbox"/> No <input checked="" type="checkbox"/>   |  | 30. Foundation Material<br>Rubble - Stone   |  |                   |
| 14. District Potential?    Yes <input type="checkbox"/> No <input type="checkbox"/>  |  | 31. Wall Construction<br>Frame  |  |                   |
| 15 Name of Established District  |  | 32. Roof Type & Material<br>Gable-Asphalt-Shingles  |  |                   |
|  |  | 33. No. of Bays<br>Front 1    Side 3  |  |                   |
|  |  | 34. Wall Treatment<br>Asbestos Shingle  |  |                   |
|  |  | 35. Plan Shape    Square  |  |                   |
|  |  | 36. Changes (Explain in #42)    Addition <input type="checkbox"/> Altered <input type="checkbox"/> Moved <input type="checkbox"/> |  |                   |
|  |  | 37. Condition<br>Interior _____<br>Exterior    Good   |  |                   |
|  |  | 38. Preservation Underway?    Yes <input type="checkbox"/> No <input checked="" type="checkbox"/>                                 |  |                   |
|  |  | 39. Endangered? By What?    Yes <input type="checkbox"/> No <input checked="" type="checkbox"/>                                   |  |                   |
|  |  | 40. Visible from Public Road?    Yes <input checked="" type="checkbox"/> No <input type="checkbox"/>                              |  |                   |
|  |  | 41. Distance from and Frontage on Road  |  |                   |
| 42 Further Description of Important Features<br><br>Mansard-roof dormer on two sides of gabled roof. Porch roof supported by six plain columns - Also one-half column flush with house where roof joins. Interior contains corner fireplace. Antique front door. |  |   |  | 5 Other Name(s)   |
| 43 History and Significance<br><br>Interesting variation of Builders plan - See 315 N. College.  |  |   |  |                   |
| 44 Description of Environment and Outbuildings<br><br>Urban Environment  |  |   |  | 5 Other Name(s)   |
| 45 Sources of Information<br><br>On-site visit   |  |   |  |                   |
| 46. Prepared by<br>Williams-Hockemeier<br>47. Organization<br>RCHS & M<br>48. Date<br>8-14-78    49 Revision Date(s)   |  |   |  |                   |



Office of Historic Preservation, P.O. Box 176, Jefferson City, Missouri 65101  
**HISTORIC INVENTORY**



RAAS001-018

|   |  |  |  |  |
|---|--|--|--|--|
| 1. No. <b>R9</b>  |  | 4. Present Name(s)<br>Tom Blair Home   |  | 1<br>NO                                |
| 2. County<br>Ray  |  | 5. Other Name(s)<br>Garrett Home   |  |  |
| 3. Location of Negatives  |  |  |  |  |
| 6. Specific Location <b>Richmond Old Survey</b><br><b>South 1/2 each Lots 11 &amp; 12</b><br>314 North College                                    |  | 16. Thematic Category  |  | 2<br>County<br>RAY                     |
| 7. City or Town <b>Richmond</b>   |  | 17. Date(s) or Period<br>1920's  |  |  |
| 8. Site Plan with North Arrow<br>                                |  | 18. Style or Design<br>Bungalow  |  |  |
|   |  | 19. Architect or Engineer  |  |  |
|   |  | 20. Contractor or Builder<br>Garrett   |  |  |
|   |  | 21. Original Use, if apparent<br>Home  |  |  |
|   |  | 22. Present Use<br>Home  |  |  |
|   |  | 23. Ownership<br>Public <input type="checkbox"/> Private <input checked="" type="checkbox"/>   |  |  |
|   |  | 24. Owner's Name & Address, if known<br>Tom Blair<br>314 North College   |  |  |
|   |  | 25. Open to Public? Yes <input type="checkbox"/> No <input checked="" type="checkbox"/>  |  |  |
| 9. Coordinates <b>UTM</b>   |  | 26. Local Contact Person or Organization<br>Owner  |  | 4<br>Present Name(s)<br>TOM BLAIR HOME |
| 10. Site <input type="checkbox"/> Building <input checked="" type="checkbox"/> Structure <input type="checkbox"/> Object <input type="checkbox"/> |  | 27. Other Surveys in Which Included<br>None  |  |  |
| 11. On National Register? Yes <input type="checkbox"/> No <input checked="" type="checkbox"/>   |  | 36. Changes (Explain in #42) Addition <input checked="" type="checkbox"/> Altered <input checked="" type="checkbox"/> Moved <input type="checkbox"/> |  |  |
| 12. Is It Eligible? Yes <input type="checkbox"/> No <input type="checkbox"/>  |  | 37. Condition Interior <u>Good</u> Exterior <u>Good</u>  |  |  |
| 13. Part of Estab Hist Dist? Yes <input type="checkbox"/> No <input checked="" type="checkbox"/>  |  | 38. Preservation Underway? Yes <input type="checkbox"/> No <input checked="" type="checkbox"/>   |  |  |
| 14. District Potent'l? Yes <input type="checkbox"/> No <input type="checkbox"/>   |  | 39. Endangered? By What? Yes <input type="checkbox"/> No <input checked="" type="checkbox"/>   |  |  |
| 15. Name of Established District  |  | 40. Visible from Public Road? Yes <input checked="" type="checkbox"/> No <input type="checkbox"/>  |  |  |
|   |  | 41. Distance from and Frontage on Road<br>30 ft.   |  |  |
|   |  |  |  |  |
|   |  |  |  |  |
| 42. Further Description of Important Features<br>#36 colonade removed with posts<br>Addition of a sunporch in the 1950's                          |  |  |  | 5<br>Other Name(s)<br>GARRETT HOME     |
| 43. History and Significance<br>Typical home of Post World War I period   |  |  |  |  |
| 44. Description of Environment and Outbuildings<br>Urban  |  |  |  |  |
| 45. Sources of Information<br>Present Owner   |  |  |  |  |
| 46. Prepared by<br>J. D. Pease  |  |  |  |  |
| 47. Organization<br>RCHS&M  |  |  |  |  |
| 48. Date<br>9/20/78   |  |  |  |  |
| 49. Revision Date(s)  |  |  |  |  |



Office of Historic Preservation, P.O. Box 176, Jefferson City, Missouri 65101  
**HISTORIC INVENTORY**

RAASCOI-019

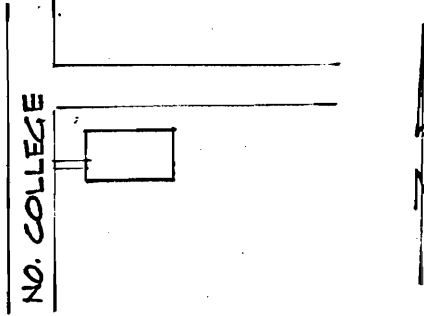
|  |  |   |  |  |
|--|--|---|--|--|
| 1. No. <b>R10</b>  |  | 4. Present Name(s)<br>Residential Rental Property   |  | No   |
| 2. City or Town<br>Ray   |  | 5. Other Name(s)<br>Garrett Residence   |  |  |
| 3. Location of Negatives   |  |   |  |  |
| 6. Specific Location<br><br>315 North College  |  | 16. Thematic Category   |  | 2. County  |
|  |  | 17. Date(s) or Period<br>Ca. 1900   |  |  |
| 7. City or Town II Rural, Township & Vicinity<br>Richmond  |  | 18. Style or Design<br>Neo-Classic Transitional   |  | 4. Present Name(s)   |
|  |  | 19. Architect or Engineer<br>unknown  |  |  |
| 8. Site Plan with North Arrow<br><br><div style="display: flex; align-items: center;"> <div style="writing-mode: vertical-rl; transform: rotate(180deg); border: 1px solid black; padding: 2px;">NO. COLLEGE</div> <div style="margin: 0 10px;">  </div> </div> |  | 20. Contractor or Builder<br>Louis Garrett  |  |  |
|  |  | 21. Original Use, if apparent<br>Residence  |  | 28. No. of Stories<br>1 1/2  |
| 9. Coordinates<br>Lat<br>Long  |  | 22. Present Use<br>Dwelling; rental property  |  | 29. Basement? <span style="float: right;">Yes <del>XX</del><br/>No I</span>                              |
|  |  | 23. Ownership<br>Public I I<br>Private I <del>XXX</del>   |  | 30. Foundation Material<br>Ashler Stone  |
| 10. Site I I<br>Building <del>XXX</del>  |  | 24. Owner's Name & Address, if known<br>Don Garner<br>Douxville Drive   |  | 31. Wall Construction<br>Frame   |
|  |  | 25. Open to Public? <span style="float: right;">Yes I I<br/>No <del>XXX</del></span>  |  | 32. Roof Type & Material Gable<br>Composition shingles   |
| 11. On National Register? <span style="float: right;">Yes I I<br/>No <del>XX</del></span>  |  | 26. Local Contact Person or Organization  |  | 33. No. of Bays<br>Front 3 Side 1  |
| 12. Is It Eligible? <span style="float: right;">Yes I I<br/>No I I</span>  |  | 27. Other Surveys in Which Included   |  | 34. Wall Treatment<br>Clapboard and shingles   |
| 13. Part of Estab Hist Dist? <span style="float: right;">Yes I I<br/>No <del>XXX</del></span>  |  |   |  | 35. Plan Shape<br>Square   |
| 14. District Potent'l? <span style="float: right;">Yes I I<br/>No I I</span>   |  |   |  | 36. Changes (Explain in #42) <span style="float: right;">Addition I I<br/>Altered I I<br/>Moved I</span> |
| 15. Name of Established District   |  |   |  | 37. Condition Interior good Exterior excellent   |
| 42. Further Description of Important Features<br>Imbricated shingles on front porch and front gable. Front gable has arch over recessed window trio. Front porch roof supported by six plain columns   |  | 38. Preservation Underway? <span style="float: right;">Yes<br/>No <del>XX</del></span>  |  | 5. Other Name(s)   |
|  |  | 39. Endangered? By What? <span style="float: right;">Yes I I<br/>No <del>XXX</del></span>   |  |  |
| 43. History and Significance<br>Interesting variation of builders plan.<br>See 309 North College   |  | 40. Visible from Public Road? <span style="float: right;">Yes <del>XX</del><br/>No I I</span>   |  |  |
|  |  | 41. Distance from and Frontage on Road  |  |  |
| 44. Description of Environment and Outbuildings<br><br>Urban Environment   |  | <div style="border: 1px solid black; height: 100px; display: flex; align-items: center; justify-content: center;">  </div> |  |  |
| 45. Sources of Information<br><br>On site visit  |  |   |  |  |
|  |  | 46. Prepared by<br>Williams Hockmeier   |  |  |
|  |  | 47. Organization<br>R.C.H.S. & M.   |  |  |
|  |  | 48. Date<br>9/14/78   |  |  |
|  |  | 49. Revision Date(s)  |  |  |





Office of Historic Preservation, P.O. Box 176, Jefferson City, Missouri 65101  
**HISTORIC INVENTORY**

RAAS001-020

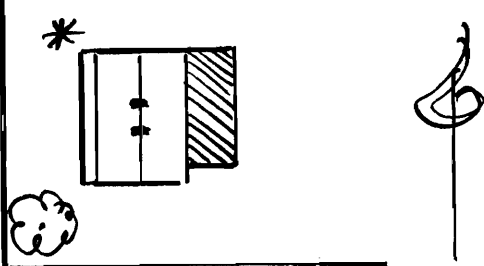
|   |  |   |  |                     |
|---|--|---|--|---------------------|
| 1 No  |  | 4 Present Name(s)<br>The Bowles Residence   |  | 1 No                |
| 2 County<br>Ray   |  | 5 Other Name(s)<br>Dunn Residence   |  |                     |
| 3 Location of Negatives   |  |   |  |                     |
| 6 Specific Location<br><br>321 N. College   |  | 16 Thematic Category  |  | 2 County            |
| 7 City or Town If Rural, Township & Vicinity<br>Richmond  |  | 17 Date(s) or Period<br>CA 1910   |  |                     |
| 8 Site Plan with North Arrow<br><br><div style="display: flex; align-items: center;"> <div style="writing-mode: vertical-rl; transform: rotate(180deg); border: 1px solid black; padding: 2px; margin-right: 10px;">NO. COLLEGE</div>  </div> |  | 18 Style or Design<br>Bungalow  |  |                     |
|   |  | 19 Architect or Engineer  |  |                     |
|   |  | 20 Contractor or Builder<br>Louis Garrett   |  |                     |
|   |  | 21 Original Use, if apparent<br>Residence   |  |                     |
|   |  | 22 Present Use<br>Dwelling  |  |                     |
|   |  | 23 Ownership<br>Public <input type="checkbox"/> Private <input checked="" type="checkbox"/>   |  |                     |
|   |  | 24 Owner's Name & Address, if known<br>Bill Bowles<br>321 N. College  |  |                     |
|   |  | 25 Open to Public?<br>Yes <input type="checkbox"/> No <input checked="" type="checkbox"/>   |  |                     |
| 9 Coordinates<br>Lat _____ Long _____   |  | 26 Local Contact Person or Organization   |  | 4. Present Name(s)  |
| 10 Site: <input type="checkbox"/> Building <input checked="" type="checkbox"/> Structure <input type="checkbox"/> Object <input type="checkbox"/>   |  | 27 Other Surveys in Which Included  |  |                     |
| 11 On National Register? Yes <input type="checkbox"/> No <input checked="" type="checkbox"/>  |  | 28 No. of Stories 1½  |  |                     |
| 12 Is It Eligible? Yes <input type="checkbox"/> No <input type="checkbox"/>   |  | 29 Basement? Yes <input checked="" type="checkbox"/> No <input type="checkbox"/>  |  |                     |
| 13 Part of Estab Hist Dist? Yes <input type="checkbox"/> No <input checked="" type="checkbox"/>   |  | 30 Foundation Material<br>Ashlar Stone  |  |                     |
| 14 District Potent'l? Yes <input type="checkbox"/> No <input type="checkbox"/>  |  | 31 Wall Construction<br>Frame   |  |                     |
| 15 Name of Established District   |  | 32 Roof Type & Material<br>Gable-Asphalt-Shingles   |  |                     |
|   |  | 33 No. of Bays<br>Front 1 Side 2  |  |                     |
|   |  | 34 Wall Treatment<br>Aluminum Siding  |  |                     |
|   |  | 35 Plan Shape<br>Square   |  |                     |
| 42 Further Description of Important Features<br><br>#36 Form of house unchanged.<br>Aluminum siding added recently.   |  | 36 Changes (Explain in #42)<br>Addition <input type="checkbox"/> Altered <input checked="" type="checkbox"/> Moved <input type="checkbox"/> |  | 3. Present Name(s)  |
| 43 History and Significance<br><br>Built for Walter Dunn. Generally unspoiled example of Bungalow styling of the period.  |  | 37 Condition<br>Interior _____<br>Exterior <u>Excellent</u>   |  |                     |
| 44 Description of Environment and Outbuildings<br><br>Urban-Environment   |  | 38 Preservation Underway? Yes <input type="checkbox"/> No <input checked="" type="checkbox"/>   |  |                     |
| 45 Sources of Information<br><br>On-site Visit  |  | 39 Endangered? By What? Yes <input type="checkbox"/> No <input checked="" type="checkbox"/>   |  |                     |
|   |  | 40 Visible from Public Road? Yes <input checked="" type="checkbox"/> No <input type="checkbox"/>  |  | 2. Present Name(s)  |
|   |  | 46 Prepared by<br>Williams-Hockemeier   |  |                     |
|   |  | 47 Organization<br>Ray County HS & M.   |  |                     |
|   |  | 48 Date<br>8-14-78  |  | 49 Revision Date(s) |





Office of Historic Preservation, P.O. Box 176, Jefferson City, Missouri 65101  
**HISTORIC INVENTORY**

RAAS001-021

|  |  |   |  |
|--|--|---|--|
| 1 No <b>R66</b>  |  | 4 Present Name(s)<br><b>Thompson Residence</b>  |  |
| County<br><b>Ray</b>   |  | 5 Other Name(s)   |  |
| 3 Location of Negatives<br><b>RCHS</b>   |  |   |  |
| 6 Specific Location<br><b>210 South Cunningham</b>   |  | 16 Thematic Category  |  |
| 7 City or Town If Rural, Township & Vicinity<br><b>Richmond</b>  |  | 17 Date(s) or Period<br><b>ca. 1880</b>   |  |
|  |  | 18 Style or Design<br><b>vernacular/Neoclassic details</b>  |  |
| 8 Site Plan with North Arrow<br>  |  | 19 Architect or Engineer<br><b>unknown</b>  |  |
|  |  | 20 Contractor or Builder<br><b>unknown</b>  |  |
|  |  | 21 Original Use, if apparent<br><b>residence</b>  |  |
|  |  | 22 Present Use<br><b>residence</b>  |  |
| 9 Coordinates UTM<br>Lat _____ Long _____  |  | 23 Ownership Public <input type="checkbox"/> Private <input checked="" type="checkbox"/>  |  |
| 10 Site <input type="checkbox"/> Building <input checked="" type="checkbox"/> Structure <input type="checkbox"/> Object <input type="checkbox"/>   |  | 24 Owner's Name & Address, if known<br><b>Russell Thompson<br/>210 South Cunningham</b>   |  |
| 11 On National Register? Yes <input type="checkbox"/> No <input checked="" type="checkbox"/>   |  | 25 Open to Public? Yes <input type="checkbox"/> No <input checked="" type="checkbox"/>  |  |
| 12 Is It Eligible? Yes <input type="checkbox"/> No <input type="checkbox"/>  |  | 26 Local Contact Person or Organization   |  |
| 13 Part of Estab Hist Dist? Yes <input type="checkbox"/> No <input type="checkbox"/>   |  | 27 Other Surveys in Which Included  |  |
| 14 District Potential? Yes <input checked="" type="checkbox"/> No <input type="checkbox"/>   |  | 28 No of Stories <b>two</b>   |  |
| 15 Name of Established District  |  | 29 Basement? Yes <input type="checkbox"/> No <input checked="" type="checkbox"/>  |  |
| 42 Further Description of Important Features<br><b>I-house has front one-story veranda, five bay facade. Interior central hall has C-shaped staircase with turned balusters. Very heavy woodwork, stained brown, features painted endings over doorways. Interior brick stove chimneys still serve gas stoves. 9" baseboards. Exterior details include pilaster corner boards, boxed cornice and frieze, molded window heads. Excellent example of gingerbread style porch, one of few remaining in Richmond. Turned</b> |  | 30 Foundation Material<br><b>ashlar stone</b>   |  |
|  |  | 31 Wall Construction<br><b>frame</b>  |  |
| 43 History and Significance  |  | 32 Roof Type & Material<br><b>gable-asphalt shingles</b>  |  |
|  |  | 33 No. of Bays<br>Front <b>5</b> Side <b>1</b>  |  |
| 44 Description of Environment and Outbuildings<br><b>Residential area.</b>   |  | 34 Wall Treatment<br><b>weatherboard</b>  |  |
|  |  | 35 Plan Shape <b>rectangular</b>  |  |
| Sources of Information<br><b>owner<br/>On-site inspection</b>  |  | 36 Changes (Explain in #42) Addition <input checked="" type="checkbox"/> Altered <input checked="" type="checkbox"/> Moved <input type="checkbox"/> |  |
|  |  | 37 Condition Interior <b>fair</b> Exterior <b>fair</b>  |  |
| 46 Prepared by<br><b>Cameron</b>   |  | 38 Preservation Underway? Yes <input type="checkbox"/> No <input checked="" type="checkbox"/>   |  |
|  |  | 39 Endangered? By What? Yes <input type="checkbox"/> No <input checked="" type="checkbox"/>   |  |
| 47 Organization<br><b>RCHS &amp; M</b>   |  | 40 Visible from Public Road? Yes <input checked="" type="checkbox"/> No <input type="checkbox"/>  |  |
|  |  | 41 Distance from and Frontage on Road   |  |
| 48 Date<br><b>3/80</b>   |  | 49 Revision Date(s)   |  |
|  |  |   |  |

Photo

#42. Cont. posts with carved brackets; spindle row on porch frieze. #36:  
House remains fairly well preserved. Addition was attached to the  
rear (west) facade with diningroom and kitchen and porch.





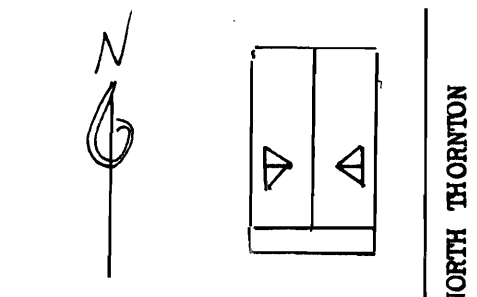


Office of Historic Preservation, P.O. Box 176, Jefferson City, Missouri 65101  
**HISTORIC INVENTORY**

RAHSC01-022

|                         |  |  |  |
|-------------------------|--|--|--|
| 1 No. <b>R 3</b>        |  | 4 Present Name(s)<br><b>Lawson House</b> |  |
| 2 City <b>Ray</b>       |  | 5 Other Name(s)                          |  |
| 3 Location of Negatives |  |  |  |

|  |  |  |  |   |  |
|--|--|--|--|---|--|
| 6 Specific Location <b>102 Grandview</b><br><b>All Lot 8 of Sunnyside Addition to the City of Richmond, MO</b>                                   |  | 16 Thematic Category   |  | 28. No. of Stories <b>1½</b>  |  |
| 7 City or Town <b>Richmond</b> II Rural, Township & Vicinity   |  | 17 Date(s) or Period<br><b>ca. 1900</b>  |  | 29. Basement? <b>full</b> Yes <input checked="" type="checkbox"/> No <input type="checkbox"/>                         |  |
| 8 Site Plan with North Arrow<br>                                 |  | 18 Style or Design<br><b>vernacular/transitional</b>   |  | 30. Foundation Material<br><b>brick</b>   |  |
|  |  | 19. Architect or Engineer<br><b>unknown</b>  |  | 31. Wall Construction<br><b>brick</b>   |  |
|  |  | 20. Contractor or Builder<br><b>unknown</b>  |  | 32. Roof Type & Material<br><b>gable w/dormers-asphalt</b>  |  |
|  |  | 21. Original Use, if apparent<br><b>residence</b>  |  | 33. No. of Bays<br>Front <b>1</b> Side <b>3</b>   |  |
|  |  | 22 Present Use<br><b>residence (vacant)</b>  |  | 34. Wall Treatment<br><b>common bond brick</b>  |  |
|  |  | 23 Ownership <b>Public <input type="checkbox"/> Private <input checked="" type="checkbox"/></b>    |  | 35. Plan Shape <b>rectangular</b>   |  |
|  |  | 24. Owner's Name & Address, if known<br><b>Susannah Lawson<br/>Shirkley Leisure Acres, Hwy 13S</b> |  | 36. Changes (Explain in #42) <b>Addition</b> Altered <input type="checkbox"/> Moved <input type="checkbox"/>          |  |
| 9 Coordinates <b>UTM</b><br>Lat<br>Long  |  | 25. Open to Public? <b>Yes <input type="checkbox"/> No <input checked="" type="checkbox"/></b>     |  | 37. Condition<br>Interior <b>good</b><br>Exterior <b>good</b>   |  |
| 10 Site <input type="checkbox"/> Building <input checked="" type="checkbox"/> Structure <input type="checkbox"/> Object <input type="checkbox"/> |  | 26. Local Contact Person or Organization   |  | 38. Preservation Underway? <b>Yes <input type="checkbox"/> No <input checked="" type="checkbox"/></b>                 |  |
| 11 On National Register? <b>Yes <input type="checkbox"/> No <input checked="" type="checkbox"/></b>  |  | 27. Other Surveys in Which Included  |  | 39. Endangered? <b>Yes <input type="checkbox"/> No <input checked="" type="checkbox"/></b><br>By What? <b>see #43</b> |  |
| 12 Is It Eligible? <b>Yes <input type="checkbox"/> No <input checked="" type="checkbox"/></b>  |  |  |  | 40. Visible from Public Road? <b>Yes <input checked="" type="checkbox"/> No <input type="checkbox"/></b>              |  |
| 13 Part of Estab Hist Dist? <b>Yes <input type="checkbox"/> No <input checked="" type="checkbox"/></b>   |  |  |  | 41. Distance from and Frontage on Road  |  |
| 14 District Potent'l? <b>Yes <input type="checkbox"/> No <input checked="" type="checkbox"/></b>   |  |  |  |   |  |
| 15 Name of Established District  |  |  |  |   |  |

42 Further Description of Important Features **High front gable dominates primary facade. It and side dormers are sheathed with wooden shingles while the first story is constructed in common bond brick. First floor windows have segmental arches of two header rows. Facade and porch on the front are constructed of rockfaced brick contrasting with regular brick on the rest of the house. The interior features oak woodwork and staircase, walk-in closets and large bath on the second floor. The original steam furnace remains.**

Photo

43 History and Significance **House occupied for 70 years by the Lawson family. Father was a coal miner. #39: Unmarried daughter now owner of the house, is 91 and in nursing home. There are no heirs and house is not kept up. In danger from neglect and vandalism.**

44 Description of Environment and Outbuildings  
**In a residential section with outbuilding in rear of property.**

|  |  |   |  |
|--|--|---|--|
| 45 Sources of Information<br><b>Mrs. Earl Daniel<br/>On-site inspection.</b> |  | 46. Prepared by<br><b>Cameron</b>       |  |
|  |  | 47. Organization<br><b>RCHS &amp; M</b> |  |
| 48. Date<br><b>6/79</b>  |  | 49. Revision Date(s)                    |  |





## HISTORIC INVENTORY

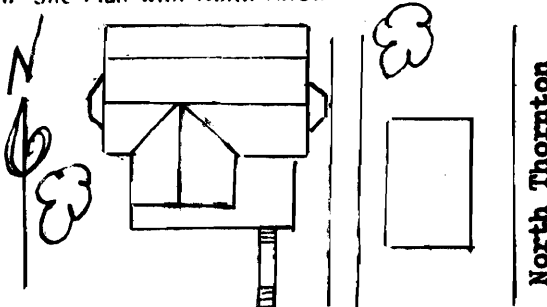
RAASCOI-023

1 No

2 County

4 Present Name(s)

5 Other Name(s)

|   |  |  |  |
|---|--|--|--|
| 1 No <b>R2</b>  |  | 4 Present Name(s)<br><b>Martin House</b>   |  |
| 2 County <b>Ray</b>   |  | 5 Other Name(s)<br><b>Johnson House</b>  |  |
| 3 Location of Negatives   |  |  |  |
| 6 Specific Location<br><b>108 Grandview</b>   |  | 16. Thematic Category  |  |
| All Lot 7 of Sunnyside Addition to the City of Richmond   |  | 17 Date(s) or Period<br><b>ca. 1880</b>  |  |
| 7 City or Town If Rural, Township & Vicinity<br><b>Richmond</b>   |  | 18 Style or Design<br><b>Classic Revival/Transitional</b>  |  |
| 8 Site Plan with North Arrow  |  | 19. Architect or Engineer<br><b>unknown</b>  |  |
|   |  | 20. Contractor or Builder<br><b>unknown</b>  |  |
| 9 Coordinates UTM<br>Lat<br>Long  |  | 21. Original Use, if apparent<br><b>residence</b>  |  |
| 10 Site II Building <input checked="" type="checkbox"/> Structure II Object II  |  | 22 Present Use<br><b>residence</b>   |  |
| 11 On National Register? Yes <input type="checkbox"/> No <input checked="" type="checkbox"/>  |  | 23 Ownership Public <input type="checkbox"/> Private <input checked="" type="checkbox"/>   |  |
| 12 Is II Eligible? Yes <input checked="" type="checkbox"/> No <input type="checkbox"/>  |  | 24. Owner's Name & Address, if known<br><b>Eugene Martin<br/>108 Grandview</b>   |  |
| 13 Part of Estab Hist Dist? Yes <input type="checkbox"/> No <input checked="" type="checkbox"/>   |  | 25. Open to Public? Yes <input type="checkbox"/> No <input checked="" type="checkbox"/>  |  |
| 14. District Potent? Yes <input type="checkbox"/> No <input checked="" type="checkbox"/>  |  | 26. Local Contact Person or Organization   |  |
| 15 Name of Established District   |  | 27. Other Surveys in Which Included  |  |
| 42 Further Description of Important Features<br><b>Weatherboarding of facades is delineated by a line of shingles at second story level, and covering gables. Central chimney. At least one window has border of colored cathedral glass, some were probably replaced. A projecting semi-octagonal bay marks the dining room. Heavy oak woodwork and stairway marks the interior. #36: Veranda originally had neoclassical columns, now mostly cast iron. A small addition was added to the north facade, at an unknown time.</b> |  | 28. No. of Stories <b>2</b>  |  |
|   |  | 29. Basement? Yes <input type="checkbox"/> No <input checked="" type="checkbox"/>  |  |
|   |  | 30. Foundation Material<br><b>ashlar stone</b>   |  |
|   |  | 31. Wall Construction<br><b>frame</b>  |  |
|   |  | 32. Roof Type & Material<br><b>gable/asphalt</b>   |  |
|   |  | 33. No. of Bays Front <b>2</b> Side <b>--</b>  |  |
|   |  | 34. Wall Treatment<br><b>weatherboard.</b>   |  |
|   |  | 35. Plan Shape <b>L-shaped</b>   |  |
|   |  | 36. Changes (Explain in #42) Addition <input checked="" type="checkbox"/> Altered <input checked="" type="checkbox"/> Moved <input type="checkbox"/> |  |
|   |  | 37. Condition Interior <b>fair</b> Exterior <b>poor</b>  |  |
|   |  | 38. Preservation Underway? Yes <input type="checkbox"/> No <input checked="" type="checkbox"/>   |  |
|   |  | 39. Endangered? By What? <b>neglect</b> Yes <input checked="" type="checkbox"/> No <input type="checkbox"/>  |  |
|   |  | 40. Visible from Public Road? Yes <input checked="" type="checkbox"/> No <input type="checkbox"/>  |  |
|   |  | 41. Distance from and Frontage on Road   |  |
| 43 History and Significance<br><b>Was since the time of its construction the Johnson Residence. House was purchased about 15 years ago by the present owners.</b>   |  | Photo  |  |
| 44 Description of Environment and Outbuildings<br><b>Residential area, with garage to the rear of the property.</b>   |  |  |  |
| 45 Sources of Information<br><b>On-site inspection.<br/>Mr. and Mrs. Earl Daniel</b>  |  | 46. Prepared by<br><b>Cameron</b>  |  |
|   |  | 47. Organization<br><b>RCHS &amp; M</b>  |  |
|   |  | 48. Date<br><b>6/79</b>  |  |
|   |  | 49. Revision Date(s)   |  |

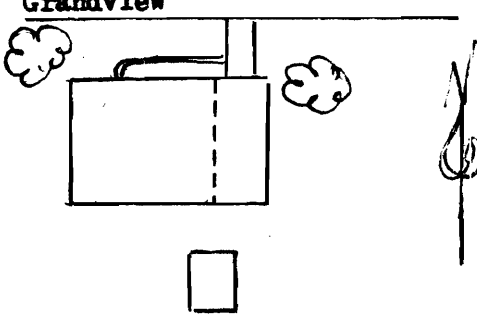






Office of Historic Preservation, P.O. Box 176, Jefferson City, Missouri 65101  
**HISTORIC INVENTORY**

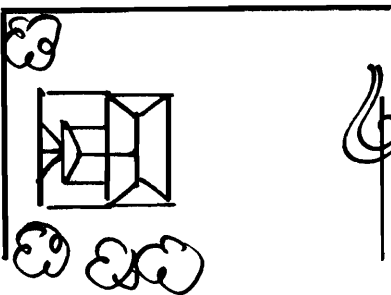
RAASOO1-024

|   |  |  |
|---|--|--|
| 1 No <b>R1</b><br>2 City <b>Ray</b><br>3 Location of Negatives  | 4 Present Name(s)<br><b>Rental Property</b><br>5 Other Name(s)<br><b>Flint Greenhouse; Beary House</b>   | 1 No   |
| 6 Specific Location<br><b>153 Grandview</b><br><b>Richmond Subdivision SW, "A" of Lot 3</b><br>7 City or Town <b>Richmond</b> If Rural, Township & Vicinity<br>8 Site Plan with North Arrow<br><div style="text-align: center;"> <b>Grandview</b><br/>  </div>  | 16 Thematic Category<br>17 Date(s) or Period<br><b>ca. 1920</b><br>18 Style or Design<br><b>international style</b><br>19 Architect or Engineer<br><b>unknown</b><br>20 Contractor or Builder<br><b>unknown</b><br>21 Original Use, if apparent<br><b>office, green house, residence</b><br>22 Present Use<br><b>residence</b><br>23 Ownership<br><div style="display: flex; justify-content: space-between;"> <span>Public <input type="checkbox"/></span> <span>Private <input checked="" type="checkbox"/></span> </div> 24 Owner's Name & Address, if known<br><b>Keith Hardin</b><br><b>141 Grandview, Richmond MO</b><br>25 Open to Public?<br><div style="display: flex; justify-content: space-between;"> <span>Yes <input type="checkbox"/></span> <span>No <input checked="" type="checkbox"/></span> </div> 26 Local Contact Person or Organization<br><br>27 Other Surveys in Which Included   | 2 County   |
| 9 Coordinates UTM<br>Lat<br>Long<br>10 Site Building <input checked="" type="checkbox"/> Structure Object <input type="checkbox"/><br>11 On National Register? Yes <input type="checkbox"/> No <input checked="" type="checkbox"/><br>12 Is II Eligible? Yes <input checked="" type="checkbox"/> No <input type="checkbox"/><br>13 Part of Estab Hist Dist? Yes <input type="checkbox"/> No <input checked="" type="checkbox"/><br>14 District Potent'l? Yes <input type="checkbox"/> No <input checked="" type="checkbox"/><br>15 Name of Established District | 28 No. of Stories <b>2</b><br>29 Basement? Yes <input type="checkbox"/> No <input checked="" type="checkbox"/><br>30 Foundation Material<br><b>concrete</b><br>31 Wall Construction<br><b>poured concrete</b><br>32 Roof Type & Material<br><b>flat</b><br>33 No. of Bays<br>Front <b>3</b> side <b>2</b><br>34 Wall Treatment<br><b>concrete &amp; stucco</b><br>35 Plan Shape <b>rectangular</b><br>36 Changes (Explain in #42)<br>Addition <input checked="" type="checkbox"/> Altered <input type="checkbox"/> Moved <input type="checkbox"/><br>37 Condition<br>Interior <b>fair</b><br>Exterior <b>fair</b><br>38 Preservation Underway? Yes <input type="checkbox"/> No <input checked="" type="checkbox"/><br>39 Endangered? By What? Yes <input type="checkbox"/> No <input checked="" type="checkbox"/><br>40 Visible from Public Road? Yes <input checked="" type="checkbox"/> No <input type="checkbox"/><br>41 Distance from and Frontage on Road | 4 Present Name(s)  |
| 42 Further Description of Important Features<br><b>Features large windows with sashes filled with 4-over-1 lights. Large triple window accents primary facade. Each window is topped by a belicast hood of red asphalt. The house is poured concrete on its first story, and stuccoed wood above. The flat roof is bordered by coping. A carport with a sleeping porch above is probably an addition.</b>   |  | 5 Other Name(s)  |
| 43 History and Significance<br><b>Flint Greenhouse was operated until about 1930. At the time the structure functioned as office and the residence of the owners. Later the greenhouses which were to the west were demolished and the house remodelled into a primate residence. The drainage system for the greenhouse, of brick and tile, is still intact.</b>   |  |  |
| 44 Description of Environment and Outbuildings<br><b>On a wooded lot in a residential section. A small structure at the rear of the property constructed in the same style as the house, and was also part of the larger greenhouse structure before its remodelling. It is now used for storage.</b>   |  |  |
| 45 Sources of Information<br><b>On-site inspection</b><br><b>Mrs. Keith Hardin</b>  |  | 46 Prepared by<br><b>Cameron</b><br>47 Organization<br><b>RCHS &amp; M</b><br>48 Date<br><b>6/79</b> |
|   |  | 49 Revision Date(s)  |



**HISTORIC INVENTORY**

RAASCOO1-025

|   |  |  |                     |
|---|--|--|---------------------|
| 1 No <b>R114</b>  |  | 4 Present Name(s)<br><b>Alvah Renfro Residence</b>   |                     |
| County<br><b>Ray</b>  |  | 5 Other Name(s)<br><b>Hamann Residence; J. Kelly Joiner</b>  |                     |
| 3 Location of Negatives<br><b>RCHS</b>  |  |  |                     |
| 6 Specific Location<br><b>119 North Institute<br/>Richmond Subdivision SWSW, north<br/>part of lot 39.</b>  |  | 16 Thematic Category   |                     |
| 7 City or Town <b>Richmond</b><br>II Rural, Township & Vicinity   |  | 17 Date(s) or Period<br><b>1891</b>  |                     |
|   |  | 18 Style or Design<br><b>Queen Anne</b>  |                     |
| 8 Site Plan with North Arrow<br><b>North Main</b>   |  | 19 Architect or Engineer<br><b>unknown</b>   |                     |
|   |  | 20 Contractor or Builder<br><b>unknown</b>   |                     |
| <div style="display: flex; align-items: center;"> <div style="writing-mode: vertical-rl; transform: rotate(180deg); font-weight: bold; margin-right: 5px;">North Institute</div>  </div>  |  | 21 Original Use, if apparent<br><b>residence</b>   |                     |
|   |  | 22 Present Use<br><b>residence</b>   |                     |
| 9 Coordinates <b>UTM</b><br>Lat<br>Long   |  | 23 Ownership<br>Public <input type="checkbox"/> Private <input checked="" type="checkbox"/>  |                     |
|   |  | 24 Owner's Name & Address, if known<br><b>Mr. &amp; Mrs. Alvah Renfro<br/>119 North Institute Street</b>   |                     |
| <div style="display: flex; justify-content: space-between;"> <div>Site <input type="checkbox"/><br/>Building <input checked="" type="checkbox"/></div> <div>Structure <input type="checkbox"/><br/>Object <input type="checkbox"/></div> </div>   |  | 25 Open to Public? Yes <input type="checkbox"/> No <input checked="" type="checkbox"/>   |                     |
|   |  | 26 Local Contact Person or Organization  |                     |
| 11 On National Register? Yes <input type="checkbox"/> No <input checked="" type="checkbox"/>  |  | 12 Is It Eligible? Yes <input checked="" type="checkbox"/> No <input type="checkbox"/>   |                     |
| 13 Part of Estab Hist Dist? Yes <input type="checkbox"/> No <input checked="" type="checkbox"/>   |  | 14 District Potentially? Yes <input checked="" type="checkbox"/> No <input type="checkbox"/>   |                     |
| 15 Name of Established District   |  | 27 Other Surveys in Which Included   |                     |
| 42 Further Description of Important Features<br><b>Queen Anne house features projecting bay on primary facade. Porch with pedimented entryway wraps around bay to secondary facade. Lateral singleleaf entrance on south side. Posts support porch. All windows one-over-one wooded sash. Projecting boxed cornice. Interior features oak stairway. #36: Original styling is largely obscured by recent siding and removal of exterior ornamentation.</b> |  | <div style="border: 1px solid black; width: 100px; height: 100px; margin: 0 auto;"> <div style="position: absolute; top: 0; right: 0; bottom: 0; left: 0; border: 1px solid black; transform: rotate(45deg);"></div> <div style="position: absolute; top: 0; right: 0; bottom: 0; left: 0; border: 1px solid black; transform: rotate(-45deg);"></div> </div> <p>Photo</p> |                     |
| 43 History and Significance<br><b>Present owners purchased the house in 1951 from Byron and Nell Elerick, J. Kelly Joiner most likely built the house in 1891.</b>  |  |  |                     |
| 44 Description of Environment and Outbuildings<br><b>Residential area on landscaped lot.</b>  |  |  |                     |
| Sources of Information<br><b>Abstract<br/>Mr. &amp; Mrs. Alvah Renfro<br/>On site inspection</b>  |  | 46 Prepared by<br><b>Williams/Hockemeier</b>   |                     |
|   |  | 47 Organization<br><b>RCHS &amp; M</b>   |                     |
|   |  | 48 Date<br><b>7/79</b>   | 49 Revision Date(s) |

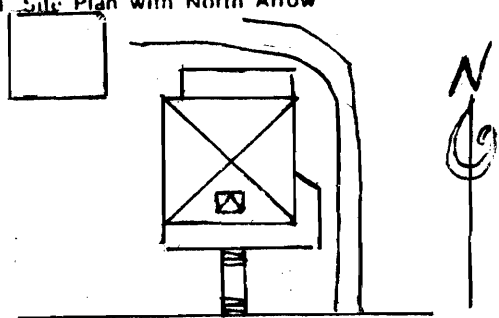




Office of Historic Preservation, P.O. Box 176, Jefferson City, Missouri 65101  
**HISTORIC INVENTORY**

RAASCOI-026

1 No  
2 County  
3 Location of Negatives  
4 Present Name(s)  
5 Other Name(s)

|  |  |  |  |
|--|--|--|--|
| 1 No<br><b>R 67</b>  |  | 4 Present Name(s)<br><b>Foster Residence</b>   |  |
| 2 County<br><b>Ray</b>   |  | 5 Other Name(s)<br><b>Dale Residence</b>   |  |
| 3 Location of Negatives  |  |  |  |
| 6 Specific Location<br><b>430 E. Lexington St.</b><br><b>All Lot 9 of Sevier Place of the City of Richmond</b>   |  | 16 Thematic Category   |  |
| 7 City or Town <input type="checkbox"/> Rural, Township & Vicinity<br><b>Richmond</b>  |  | 17 Date(s) or Period<br><b>ca. 1900</b>  |  |
| 8 Site Plan with North Arrow<br>   |  | 18 Style or Design<br><b>Neoclassic</b>  |  |
| 9 Coordinates <input type="checkbox"/> UTM<br>Lat<br>Long  |  | 19 Architect or Engineer<br><b>Jim Davis</b>   |  |
| 10 <input type="checkbox"/> Site <input type="checkbox"/> Building <input checked="" type="checkbox"/> Structure <input type="checkbox"/> Object <input type="checkbox"/>  |  | 20 Contractor or Builder<br><b>Jim Davis</b>   |  |
| 11 On National Register? Yes <input type="checkbox"/> No <input checked="" type="checkbox"/>   |  | 21 Original Use, if apparent<br><b>residence</b>   |  |
| 12 Is It Eligible? Yes <input checked="" type="checkbox"/> No <input type="checkbox"/>   |  | 22 Present Use<br><b>residence</b>   |  |
| 13 Part of Estab Hist Dist? Yes <input type="checkbox"/> No <input checked="" type="checkbox"/>  |  | 23 Ownership Public <input type="checkbox"/> Private <input checked="" type="checkbox"/>   |  |
| 14 District Potent'l? Yes <input type="checkbox"/> No <input checked="" type="checkbox"/>  |  | 24 Owner's Name & Address, if known<br><b>Charles Foster</b><br><b>430 E. Lexington, Richmond MO</b>                                     |  |
| 15 Name of Established District  |  | 25 Open to Public? Yes <input type="checkbox"/> No <input checked="" type="checkbox"/>   |  |
| 42 Further Description of Important Features<br><b>Veranda with Ionic columns across primary facade. Trabeated entranceway with sidelights. Interior features L-shaped stairway of oak. #36: Only alteration consists of the enclosure of the back porch by the present owner.</b>   |  | 26 Local Contact Person or Organization  |  |
| 43 History and Significance<br><b>There has been little alteration to this house which survives as one of the purest examples of this style of architecture in Richmond. House constructed at the turn of the century by Jim Davis, owner of a Richmond lumberyard. The Dale family owned the house until 1945, Father was a representative to the state government from Ray County, son now is prominent Ray County lawyer.</b> |  | 27 Other Surveys in Which Included   |  |
| 44 Description of Environment and Outbuildings<br><b>Located in a residential section, the house has well-kept grounds with a garage located the rear of the property.</b>   |  | 28 No. of Stories <b>2 1/2</b>   |  |
| 45 Sources of Information<br><b>Mr. Charles Foster</b><br><b>On-site inspection</b>  |  | 29 Basement? Yes <input checked="" type="checkbox"/> No <input type="checkbox"/><br><b>full</b>  |  |
|  |  | 30 Foundation Material<br><b>ashlar STONE</b>  |  |
|  |  | 31 Wall Construction<br><b>frame</b>   |  |
|  |  | 32 Roof Type & Material<br><b>hip w/dormer/asphalt sh.</b>   |  |
|  |  | 33 No. of Bays Front <b>3</b> Side <b>--</b>   |  |
|  |  | 34 Wall Treatment<br><b>weatherboarding</b>  |  |
|  |  | 35 Plan Shape <b>Rectangular</b>   |  |
|  |  | 36 Changes (Explain in #42) Addition <input type="checkbox"/> Altered <input checked="" type="checkbox"/> Moved <input type="checkbox"/> |  |
|  |  | 37 Condition Interior <b>excellent</b> Exterior <b>excellent</b>   |  |
|  |  | 38 Preservation Underway? Yes <input type="checkbox"/> No <input checked="" type="checkbox"/>  |  |
|  |  | 39 Endangered? By What? Yes <input type="checkbox"/> No <input checked="" type="checkbox"/>  |  |
|  |  | 40 Visible from Public Road? Yes <input checked="" type="checkbox"/> No <input type="checkbox"/>   |  |
|  |  | 41 Distance from and Frontage on Road  |  |
|  |  | 46. Prepared by<br><b>Cameron</b>  |  |
|  |  | 47. Organization<br><b>RCHS &amp; M</b>  |  |
|  |  | 48. Date<br><b>6/79</b>  |  |
|  |  | 49 Revision Date(s)  |  |



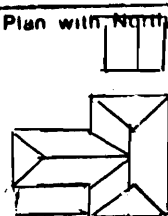


Office of Historic Preservation, P.O. Box 176, Jefferson City, Missouri 65101  
**HISTORIC INVENTORY**

RAAS001-027

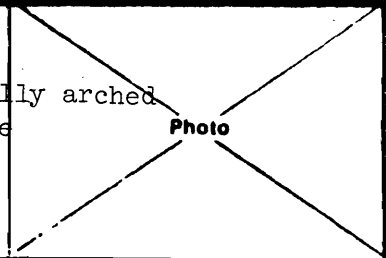
|  |  |   |  |
|--|--|---|--|
| <b>1 No</b> <span style="font-size: 1.5em; font-weight: bold;">R 77</span> |  | <b>4 Present Name(s)</b><br>Rental property: 504 E. Lexington |  |
| <b>2 County</b><br>Ray   |  | <b>5 Other Name(s)</b>  |  |
| <b>3 Location of Negatives</b>   |  |   |  |

|  |  |   |  |  |  |
|--|--|---|--|--|--|
| <b>6 Specific Location</b> 504 E Lexington<br>Richmond Old Survey: East 18-1/4 feet lot 83 and West 46-1/4 feet lot 84.  |  | <b>16 Thematic Category</b>   |  | <b>28 No. of Stories</b> 1   |  |
| <b>7 City or Town</b> II Rural, Township & Vicinity<br>Richmond  |  | <b>17 Date(s) or Period</b><br>ca. 1860   |  | <b>29 Basement?</b> Yes <input type="checkbox"/> No <input checked="" type="checkbox"/>  |  |
| <b>8 Site Plan with North Arrow</b><br><div style="display: flex; align-items: center;"> <div style="writing-mode: vertical-rl; transform: rotate(180deg); font-size: 0.8em; margin-right: 5px;">Cunningham</div>  </div> <p style="text-align: center;">East Lexington</p> |  | <b>18 Style or Design</b><br>Federal(southern influence)  |  | <b>30 Foundation Material</b><br>stone   |  |
|  |  | <b>19 Architect or Engineer</b><br>unknown  |  | <b>31 Wall Construction</b><br>masonry   |  |
|  |  | <b>20 Contractor or Builder</b><br>unknown  |  | <b>32 Roof Type &amp; Material</b><br>hipped-asphalt shingles  |  |
|  |  | <b>21 Original Use, if apparent</b><br>residence  |  | <b>33 No. of Bays</b><br>Front 3 Side 4  |  |
|  |  | <b>22 Present Use</b><br>residence  |  | <b>34 Wall Treatment</b><br>common bond  |  |
|  |  | <b>23 Ownership</b> Public <input type="checkbox"/> Private <input checked="" type="checkbox"/> |  | <b>35 Plan Shape</b> T-Shaped  |  |
| <b>9 Coordinates</b> UTM<br>Lat _____<br>Long _____  |  | <b>24 Owner's Name &amp; Address, if known</b><br>Kenneth Seward<br>318 E. Main, Richmond, Mo   |  | <b>36 Changes (Explain in #42)</b> Addition <input checked="" type="checkbox"/> Altered <input checked="" type="checkbox"/> Moved <input type="checkbox"/> |  |
| Site <input type="checkbox"/> Building <input checked="" type="checkbox"/> Structure <input type="checkbox"/> Object <input type="checkbox"/>  |  | <b>25 Open to Public?</b> Yes <input type="checkbox"/> No <input checked="" type="checkbox"/>   |  | <b>37 Condition</b><br>Interior <u>Poor</u><br>Exterior <u>poor/fair</u>   |  |
| <b>11 On National Register?</b> Yes <input type="checkbox"/> No <input checked="" type="checkbox"/>  | <b>12 Is II Eligible?</b> Yes <input checked="" type="checkbox"/> No <input type="checkbox"/>    | <b>26 Local Contact Person or Organization</b>  |  | <b>38 Preservation Underway?</b> Yes <input checked="" type="checkbox"/> No <input type="checkbox"/>   |  |
| <b>13 Part of Estab Hst Dist.?</b> Yes <input type="checkbox"/> No <input checked="" type="checkbox"/>   | <b>14 District Potent'l?</b> Yes <input type="checkbox"/> No <input checked="" type="checkbox"/> | <b>27 Other Surveys in Which Included</b>   |  | <b>39 Endangered? By What?</b> Yes <input checked="" type="checkbox"/> No <input type="checkbox"/><br>prior neglect  |  |
| <b>15 Name of Established District</b>   |  |   |  | <b>40 Visible from Public Road?</b> Yes <input checked="" type="checkbox"/> No <input type="checkbox"/>  |  |
|  |  |   |  | <b>41 Distance from and Frontage on Road</b>   |  |

**42 Further Description of Important Features** This common bond brick residence features a veranda on the primary facade. There is practically no facade ornament, save for one window on the west, which is segmentally arched with headers. Other windows are flat arched and 1-over-1 sashes, while this window is 3-over-1 sash. Two hooded brick chimney remain. Brick has been painted white, originally red fired.



Photo

**43 History and Significance** Probably one of the oldest home surviving in Richmond.

**44 Description of Environment and Outbuildings**  
 Directly being the house is a small brick building in the same style, in poor condition. This was possibly a detached kitchen? This house is located in a residential area on a large corner t.

|  |                                    |
|--|------------------------------------|
| <b>45 Sources of Information</b><br>On-Site Inspection | <b>46 Prepared by</b><br>Cameron   |
|  | <b>47 Organization</b><br>RCHS & M |
|  | <b>48 Date</b> 6/79                |
|  | <b>49 Revision Date(s)</b>         |

Rich Old Survey- East  $18\frac{3}{4}$  ft. lot 83. W.  $46\frac{3}{4}$  ft. lot 84

Camden Cooper & Chaven Add.- 6225

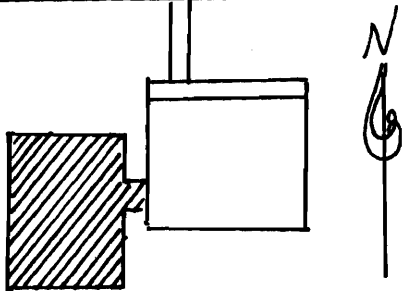
E. Side lot 21 all lot 11 in Blk 'D'- 85. All lots 23,24 \$ East side lot 28 in Block E-85

30.00 S. part SW $\frac{1}{4}$  19-51-27. Part W $\frac{1}{2}$  E $\frac{1}{2}$  S. of Block C D E & F in C C & C. \$560.00



Office of Historic Preservation, P.O. Box 176, Jefferson City, Missouri 65101  
**HISTORIC INVENTORY**

RAP5001-028

|   |  |  |                     |
|---|--|--|---------------------|
| 1 No <b>R 68</b>  |  | 4 Present Name(s)<br><b>Snowden House</b>  |                     |
| 2 County <b>Ray</b>   |  | 5 Other Name(s)  |                     |
| 3 Location of Negatives   |  |  |                     |
| 6 Specific Location <b>519 E. Lexington St.</b><br><b>South &amp; East part Lot 1 of Snowden's 3rd Addition to City</b>   |  | 16 Thematic Category   |                     |
| 7 City or Town <b>Richmond</b> If Rural, Township & Vicinity  |  | 17 Date(s) or Period<br><b>ca. 1900</b>  |                     |
| 8 Site Plan with North Arrow<br><b>EAST LEXINGTON</b>   |  | 18 Style or Design<br><b>Queen Anne/Neoclassic Revival</b>   |                     |
|    |  | 19 Architect or Engineer<br><b>Garrett</b>   |                     |
|   |  | 20 Contractor or Builder<br><b>Garrett</b>   |                     |
|   |  | 21 Original Use, if apparent<br><b>residence</b>   |                     |
|   |  | 22 Present Use<br><b>residence</b>   |                     |
| 9 Coordinates <b>UTM</b><br>Lat _____ Long _____  |  | 23 Ownership<br>Public <input type="checkbox"/> Private <input checked="" type="checkbox"/>  |                     |
| Site <input type="checkbox"/> Building <input checked="" type="checkbox"/><br>Structure <input type="checkbox"/> Object <input type="checkbox"/>  |  | 24 Owner's Name & Address, if known<br><b>Mrs. Blanche Snowden<br/>519 E. Lexington, Richmond MO</b>   |                     |
| 11 On National Register? Yes <input type="checkbox"/> No <input checked="" type="checkbox"/>  |  | 25 Open to Public? Yes <input type="checkbox"/> No <input checked="" type="checkbox"/>   |                     |
| 12 Is It Eligible? Yes <input checked="" type="checkbox"/> No <input type="checkbox"/>  |  | 26 Local Contact Person or Organization  |                     |
| 13 Part of Estab. Hist. Dist.? Yes <input type="checkbox"/> No <input checked="" type="checkbox"/>  |  | 27 Other Surveys in Which Included   |                     |
| 14 District Potent'l? Yes <input checked="" type="checkbox"/> No <input type="checkbox"/>   |  |  |                     |
| 15 Name of Established District   |  | 28 No. of Stories <b>2½</b>  |                     |
|   |  | 29 Basement? <b>partial</b> Yes <input checked="" type="checkbox"/> No <input type="checkbox"/>  |                     |
|   |  | 30 Foundation Material<br><b>ashlar stone</b>  |                     |
|   |  | 31 Wall Construction<br><b>frame</b>   |                     |
|   |  | 32 Roof Type & Material<br><b>complex gable-asphalt</b>  |                     |
|   |  | 33 No. of Bays<br>Front <b>--</b> Side <b>--</b>   |                     |
|   |  | 34 Wall Treatment<br><b>weatherboarding</b>  |                     |
|   |  | 35 Plan Shape <b>rectangular</b>   |                     |
|   |  | 36 Changes (Explain in #42)<br>Addition <input checked="" type="checkbox"/> Altered <input checked="" type="checkbox"/> Moved <input type="checkbox"/> |                     |
|   |  | 37 Condition<br>Interior <b>excellent</b><br>Exterior <b>excellent</b>   |                     |
|   |  | 38 Preservation Underway? Yes <input type="checkbox"/> No <input checked="" type="checkbox"/>  |                     |
|   |  | 39 Endangered? By What? Yes <input type="checkbox"/> No <input checked="" type="checkbox"/>  |                     |
|   |  | 40 Visible from Public Road? Yes <input checked="" type="checkbox"/> No <input type="checkbox"/>   |                     |
|   |  | 41 Distance from and Frontage on Road  |                     |
| 42 Further Description of Important Features <b>Veranda across primary facade, has iron pillars not original. Trabeated entrance with sidelights of leaded glass, as are upper sashes of 1-over-1 windows. Heavy boxed cornice with frieze and brackets surrounds building. Windows are ornamented with rows of dentils. Interior features two original fireplaces, one with natelpiece supported with Ionic coloncettes, the other with tile surround, and Adamesque chimney piece with mirror.</b><br>(con't) |  |  |                     |
| 43 History and Significance<br><b>Built ca. 1900 for I.C. Snowden, a locally prominent grocer. The Snowden family has occupied the house since its construction.</b>  |  |  |                     |
| 44 Description of Environment and Outbuildings<br><b>On a well-kept lot in a residential section of Richmond.</b>   |  |  |                     |
| 45 Sources of Information<br><b>Mrs. Blanche Snowden<br/>On-site inspection</b>   |  | 46 Prepared by<br><b>Cameron</b>   |                     |
|   |  | 47 Organization<br><b>RCHS &amp; M</b>   |                     |
|   |  | 48 Date<br><b>6/79</b>   | 49 Revision Date(s) |

Photo


- #42. Con't. U-shaped staircase from entry hall features handcarved banisters, with dentil rows, and ornamentation echoing that of ironwork, but in oak.
- #36.: Large garage was added to the west facade ca. 1953, and two-room addition to the south at the same time. Interior has been greatly altered, with several fireplaces and stove chimneys removed, carpeting and flooring installed. Oak woodwork has been painted white.





Office of Historic Preservation, P.O. Box 176, Jefferson City, Missouri 65101  
**HISTORIC INVENTORY**

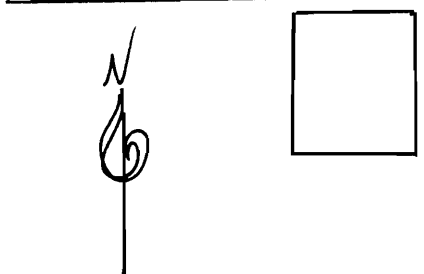
RAAS001-029

|   |   |   |          |                   |
|---|---|---|----------|-------------------|
| 1 No <b>R 87 R69</b><br>2 Only <b>Ray</b><br>3 Location of Negatives  | 4 Present Name(s)<br><b>Fairview</b><br>5 Other Name(s)<br><b>Mason-Trigg House</b>   | 1 No  |          |                   |
| 6 Specific Location<br><b>618 E. Lexington St.</b><br><b>All Lot 15 of Trigg Addition to City of Richmond</b><br>7 City or Town If Rural, Township & Vicinity<br><b>Richmond</b><br>8 Site Plan with North Arrow<br><br><b>East Lexington Street</b><br>9 Coordinates UTM<br>Lat<br>Long   | 16 Thematic Category<br>17 Date(s) or Period<br><b>1868</b><br>18 Style or Design<br><b>Neoclassical</b><br>19 Architect or Engineer<br><b>unknown</b><br>20 Contractor or Builder<br><b>unknown</b><br>21 Original Use, if apparent<br><b>residence</b><br>22 Present Use<br><b>residence</b><br>23 Ownership Public <input type="checkbox"/> Private <input checked="" type="checkbox"/><br>24 Owner's Name & Address, if known<br><b>David Busch</b><br><b>618 East Lexington, Richmond</b><br>25 Open to Public? Yes <input type="checkbox"/> No <input checked="" type="checkbox"/><br>26 Local Contact Person or Organization<br>27 Other Surveys in Which Included<br><b>Missouri Historic Sites Catalogue</b> | 28 No. of Stories <b>2</b><br>29 Basement? Yes <input type="checkbox"/> No <input checked="" type="checkbox"/><br>30 Foundation Material<br><b>ashlar STONE</b><br>31 Wall Construction<br><b>frame</b><br>32 Roof Type & Material<br><b>gable/asphalt shingles</b><br>33 No. of Bays Front <b>5</b> Side<br>34 Wall Treatment<br><b>aluminum siding</b><br>35 Plan Shape <b>rectangular</b><br>36 Changes (Explain in #42) Addition <input checked="" type="checkbox"/> Altered <input type="checkbox"/> Moved <input type="checkbox"/><br>37 Condition Interior <b>excellent</b> Exterior <b>excellent</b><br>38 Preservation Underway? Yes <input type="checkbox"/> No <input checked="" type="checkbox"/><br>39 Endangered? By What? Yes <input type="checkbox"/> No <input checked="" type="checkbox"/><br>40 Visible from Public Road? Yes <input checked="" type="checkbox"/> No <input type="checkbox"/><br>41 Distance from and Frontage on Road | 2 County | 4 Present Name(s) |
| 10 Site <input type="checkbox"/> Building <input checked="" type="checkbox"/> Structure <input type="checkbox"/> Object <input type="checkbox"/><br>11 On National Register? Yes <input type="checkbox"/> No <input checked="" type="checkbox"/><br>12 Is It Eligible? Yes <input checked="" type="checkbox"/> No <input type="checkbox"/><br>13 Part of Estab Hist Dist? Yes <input type="checkbox"/> No <input checked="" type="checkbox"/><br>14 District Potent'l? Yes <input type="checkbox"/> No <input checked="" type="checkbox"/><br>15 Name of Established District | 42 Further Description of Important Features <b>Five bay primary facade features two-story portico with entablature, supported by 4 Ionic columns. Primary doubleleaf entrance is centered on the facade and above it is unusual curved porch with railing (now screened) #36: House was greatly remodelled in 1908 by owner Allen Trigg.</b>   | 5 Other Name(s)   |          |                   |
| 43 History and Significance<br><b>The house was built soon after the Civil War. It has been owned and occupied by several prominent citizens of Ray County including W.H. Darneal.</b>  |   |   |          |                   |
| 44 Description of Environment and Outbuildings<br><b>Residential area.</b>  |   |   |          |                   |
| 45 Sources of Information<br><b>Caldwell, Dorothy. Missouri Historic Sites Catalogue.</b><br><b>Ray County History, 1973.</b><br><b>On-site inspection</b>  | 46 Prepared by<br><b>Cameron</b><br>47 Organization<br><b>RCHS &amp; M</b><br>48 Date <b>6/79</b> 49 Revision Date(s)   |   |          |                   |



## HISTORIC INVENTORY

RAA5001-030

|  |   |   |   |   |  |                   |
|--|---|---|---|---|--|-------------------|
| No. <b>R109</b><br>City <b>Ray</b><br>Location of Negatives  | 4 Present Name(s)<br><b>Richmond Mills</b><br>5 Other Name(s)<br><b>Hamacher Mills</b>  | 1 No  |   |   |  |                   |
| Specific Location <b>SW corner West Lexington &amp; South Whitmer.</b><br><b>Richmond Clark Add. (Lot 12 W<math>\frac{1}{2}</math> of NW <math>\frac{1}{4}</math>) all Lots 4 and 5.</b><br>City or Town <b>Richmond</b> II Rural, Township & Vicinity<br>Site Plan with North Arrow<br><div style="text-align: center;"> <b>WEST LEXINGTON</b><br/>  </div>   | 16 Thematic Category<br>17 Date(s) or Period<br><b>1878</b><br>18 Style or Design<br><b>Victorian Industrial</b><br>19 Architect or Engineer<br><b>unknown</b><br>20 Contractor or Builder<br><b>unknown</b><br>21 Original Use, if apparent<br><b>roller mills</b><br>22 Present Use<br><b>vacant</b><br>23 Ownership <span style="float:right">Public <input type="checkbox"/> Private <input checked="" type="checkbox"/></span><br><b>Hamacher Heirs</b><br>24 Owner's Name & Address, if known<br><b>N.C. Hamacher</b><br><b>930 E. Lexington, Richmond MO</b> | 28 No. of Stories <b>2</b><br>29 Basement? <span style="float:right">Yes <input type="checkbox"/> No <input checked="" type="checkbox"/></span><br>30 Foundation Material<br><b>ashlar stone</b><br>31 Wall Construction<br><b>brick</b><br>32 Roof Type & Material<br><b>flat-tar paper</b><br>33 No. of Bays <span style="float:right">Front <b>6</b> Side <b>4</b></span><br>34 Wall Treatment<br><b>common bond brick</b><br>35 Plan Shape <b>rectangular</b><br>36 Changes <span style="float:right">Addition <input type="checkbox"/> Altered <input checked="" type="checkbox"/> Moved <input type="checkbox"/></span><br>(Explain in #42)<br>37 Condition <span style="float:right">Interior <b>poor</b> Exterior <b>poor</b></span><br>38 Preservation <span style="float:right">Underway? <span style="float:right">Yes <input type="checkbox"/> No <input checked="" type="checkbox"/></span></span><br>39 Endangered? <span style="float:right">By What? <span style="float:right">Yes <input checked="" type="checkbox"/> No <input type="checkbox"/></span></span><br><b>see #42.</b><br>40 Visible from Public Road? <span style="float:right">Yes <input checked="" type="checkbox"/> No <input type="checkbox"/></span><br>41 Distance from and Frontage on Road | 2 County  |   |  |                   |
| Coordinates <b>UTM</b><br>Site <input type="checkbox"/> Building <input checked="" type="checkbox"/> Structure <input type="checkbox"/> Object <input type="checkbox"/><br><table border="1" style="width:100%; border-collapse: collapse;"> <tr> <td>On National Register? <span style="float:right">Yes <input type="checkbox"/> No <input checked="" type="checkbox"/></span></td> <td>12 Is It Eligible? <span style="float:right">Yes <input type="checkbox"/> No <input type="checkbox"/></span></td> </tr> <tr> <td>Part of Estab. Hist. Dist? <span style="float:right">Yes <input type="checkbox"/> No <input checked="" type="checkbox"/></span></td> <td>14 District Potential? <span style="float:right">Yes <input checked="" type="checkbox"/> No <input type="checkbox"/></span></td> </tr> </table> Name of Established District | On National Register? <span style="float:right">Yes <input type="checkbox"/> No <input checked="" type="checkbox"/></span>  | 12 Is It Eligible? <span style="float:right">Yes <input type="checkbox"/> No <input type="checkbox"/></span>  | Part of Estab. Hist. Dist? <span style="float:right">Yes <input type="checkbox"/> No <input checked="" type="checkbox"/></span> | 14 District Potential? <span style="float:right">Yes <input checked="" type="checkbox"/> No <input type="checkbox"/></span> | 25 Open to Public? <span style="float:right">Yes <input type="checkbox"/> No <input checked="" type="checkbox"/></span><br>26 Local Contact Person or Organization<br>27 Other Surveys in Which Included | 4 Present Name(s) |
| On National Register? <span style="float:right">Yes <input type="checkbox"/> No <input checked="" type="checkbox"/></span>   | 12 Is It Eligible? <span style="float:right">Yes <input type="checkbox"/> No <input type="checkbox"/></span>  |   |   |   |  |                   |
| Part of Estab. Hist. Dist? <span style="float:right">Yes <input type="checkbox"/> No <input checked="" type="checkbox"/></span>  | 14 District Potential? <span style="float:right">Yes <input checked="" type="checkbox"/> No <input type="checkbox"/></span>   |   |   |   |  |                   |
| Further Description of Important Features<br><b>Architectural details feature limestone lugsills, regularly spaced one-over-one rowlock arched windows and engaged piers on all facades. #39.: Building has been badly neglected and is about to be demolished.</b>  |   | 5 Other Name(s)   |   |   |  |                   |
| History and Significance <b>Built in 1878 as a competitor to large Hamacher woolen mill (then located on the courthouse square) this building was acquired by Oliver and John R. Hamacher in 1879. Their original mill burned the same year and they moved operations here. It has continued in the same family to the present. Partially burned in 1938, the mill was rebuilt, as two stories and the building used for agricultural supplies. The building is now vacant and threatened with demolition.</b><br>Description of Environment and Outbuildings<br><b>Urban environment.</b>   |   |   |   |   |  |                   |
| Sources of Information<br><b>Ray County History, 1973.</b><br><b>Ray County History, 1881.</b>   |   | 46. Prepared by<br><b>Groce and Brown</b><br>47. Organization<br><b>RCHS &amp; M</b><br>48. Date<br><b>8/78</b>   |   |   |  |                   |
|  |   | 49 Revision Date(s)   |   |   |  |                   |

PURINA  
NECK-R-MIX



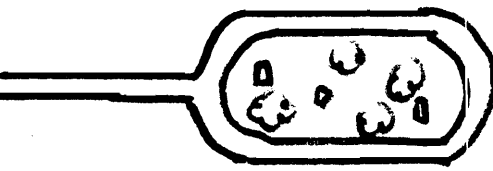
HAMMER'S





Office of Historic Preservation, P.O. Box 176, Jefferson City, Missouri 65101  
**HISTORIC INVENTORY**

RAAS001-031


|  |  |   |  |
|--|--|---|--|
| 1 No <b>R19</b>  |  | 4 Present Name(s)<br>Israel Hendley Gravesite   |  |
| 2 County<br>Ray  |  | 5 Other Name(s)<br>Martin Family Cemetery   |  |
| 3 Location of Negatives<br>RCHS & M  |  |   |  |
| 6 Specific Location<br>West Lexington where road divides.  |  | 16 Thematic Category  |  |
|  |  | 17 Date(s) or Period<br>ca. 1830; 1847  |  |
| 7 City or Town If Rural, Township & Vicinity<br>Richmond   |  | 18 Style or Design<br>n/a   |  |
| 8 Site Plan with North Arrow<br><br>   |  | 19 Architect or Engineer<br>n/a   |  |
|  |  | 20 Contractor or Builder<br>n/a   |  |
|  |  | 21 Original Use, if apparent<br>family cemetery   |  |
|  |  | 22 Present Use<br>cemetery  |  |
|  |  | 23 Ownership<br>Public <input type="checkbox"/> Private <input checked="" type="checkbox"/>                                       |  |
|  |  | 24 Owner's Name & Address, if known   |  |
| 9 Coordinates<br>Lat _____ Long _____  |  | 25 Open to Public?<br>Yes <input checked="" type="checkbox"/> No <input type="checkbox"/>   |  |
| 10 Site: <input checked="" type="checkbox"/> Building <input type="checkbox"/> Structure <input type="checkbox"/> Object <input type="checkbox"/>  |  | 26 Local Contact Person or Organization   |  |
| 11 On National Register? Yes <input type="checkbox"/> No <input checked="" type="checkbox"/>   |  | 27 Other Surveys in Which Included  |  |
| 12 Is it Eligible? Yes <input type="checkbox"/> No <input checked="" type="checkbox"/>   |  |   |  |
| 13 Part of Estab. Hist. Dist.? Yes <input type="checkbox"/> No <input checked="" type="checkbox"/>   |  | 28 No. of Stories n/a   |  |
| 14 District Potentially? Yes <input type="checkbox"/> No <input checked="" type="checkbox"/>   |  | 29 Basement? Yes <input type="checkbox"/> No <input type="checkbox"/>   |  |
| 15 Name of Established District  |  | 30 Foundation Material<br>n/a   |  |
|  |  | 31 Wall Construction<br>n/a   |  |
|  |  | 32 Roof Type & Material<br>n/a  |  |
|  |  | 33 No. of Bays<br>Front n/a Side n/a  |  |
|  |  | 34 Wall Treatment<br>n/a  |  |
|  |  | 35 Plan Shape n/a   |  |
|  |  | 36 Changes (Explain in #42) n/a Addition <input type="checkbox"/> Altered <input type="checkbox"/> Moved <input type="checkbox"/> |  |
|  |  | 37 Condition<br>Interior <u>good</u><br>Exterior <u>good</u>  |  |
|  |  | 38 Preservation Underway? Yes <input type="checkbox"/> No <input checked="" type="checkbox"/>                                     |  |
|  |  | 39 Endangered? By What? Yes <input type="checkbox"/> No <input checked="" type="checkbox"/>                                       |  |
|  |  | 40 Visible from Public Road? Yes <input checked="" type="checkbox"/> No <input type="checkbox"/>                                  |  |
|  |  | 41 Distance from and Frontage on Road   |  |
| 42 Further Description of Important Features<br>Small cemetery with 3 standing stones dating from the early 19th century. Landscaped, in the center of city road, which divides around it.   |  |   |  |
| 43 History and Significance<br>This is the burial place of Captain Israel R. Hendley. When the Mexican War broke out in 1846, Hendley did not join the volunteers who left Richmond under Col. Doniphan, but when the war was going badly, he joined and served under General Sterling Price. He was in charge of a grazing detachment early in 1847, a few miles out of Santa Fe, when word came the Mexicans were concentrating men in Las Vegas, a few miles away. He called together(cont) |  |   |  |
|  |  |   |  |
| 44 Description of Environment and Outbuildings<br><br>In a residential section.  |  |   |  |
| 45 Sources of Information<br>On-site inspection.<br>Ray County History, 1973.  |  |   |  |
|  |  | 46 Prepared by<br>Cameron   |  |
|  |  | 47 Organization<br>RCHS & M   |  |
|  |  | 48 Date<br>8/80   |  |
|  |  | 49 Revision Date(s)   |  |

Photo

43. Cont. various grazing parties and organized them for offensive action. He took only 80 of his 225 Americans and set out for Mora, arriving two days later. His outnumbered but better trained men pushed their way into the village with the Mexicans retreating before them while firing from the windows of their houses. Hendley and his men following them into the houses, a large force of them became holed up on a fort, and Hendley and a small group of his men went after them.

They managed to get into the fort and attempted to set it on fire. It was then that Captain Hendley was shot. With the loss of their leader, the Americans took his body and pulled back. Hendley was the only American to die that day. He was taken back to Richmond and buried in the Martin family cemetery with full military honors. At that time, the cemetery was located in the center of an open field. As the city grew, West Lexington road was extended and much to the chagrin of the town fathers they found this cemetery in the right of way. The street was split to encircle it. It still does today.





Office of Historic Preservation, P.O. Box 176, Jefferson City, Missouri 65101  
**HISTORIC INVENTORY**

RAAS001-03Z

|   |  |  |  |                   |
|---|--|--|--|-------------------|
| 1 No. <b>R 43</b>   |  | 4 Present Name(s)<br>Mattingly Building  |  | 1 No              |
| 2 City Ray  |  | 5 Other Name(s)<br>Darneal Building, formerly W. H. Darneal Dry Goods Co.                                      |  |                   |
| 3 Location of Negatives   |  |  |  |                   |
| 6 Specific Location<br>(Lot #96 Old Town)<br>107 East Main Street   |  | 16 Thematic Category   |  | 2 County          |
| 7 City or Town II Rural, Township & Vicinity<br>Richmond  |  | 17 Date(s) or Period<br>CA 1880  |  |                   |
| 8 Site Plan with North Arrow<br><div style="text-align: center;"> </div>  |  | 18 Style or Design<br>Victorian  |  |                   |
|   |  | 19 Architect or Engineer<br>Unknown  |  | 4 Present Name(s) |
|   |  | 20 Contractor or Builder<br>Unknown  |  |                   |
|   |  | 21 Original Use, if apparent<br>Drug Store and Opera House   |  |                   |
| 9 Coordinates UTM<br>Lat _____ Long _____   |  | 22 Present Use<br>Commercial & Residential (Upstairs)  |  | 5 Other Name(s)   |
| 10 Site: Building <input checked="" type="checkbox"/> Structure: Object <input type="checkbox"/>  |  | 23 Ownership<br>Mrs. W. H. Darneal Public <input type="checkbox"/> Private <input checked="" type="checkbox"/> |  |                   |
| 11 On National Register? Yes <input type="checkbox"/> No <input checked="" type="checkbox"/>  |  | 24 Owner's Name & Address, if known<br>Mrs. W. H. Darneal<br>107 1/2 South College Street                      |  |                   |
| 12 Is it Eligible? Yes <input type="checkbox"/> No <input type="checkbox"/>   |  | 25 Open to Public? During Business Hrs. Yes <input checked="" type="checkbox"/> No <input type="checkbox"/>    |  | 5 Other Name(s)   |
| 13 Part of Estab. Hist. Dist.? Yes <input type="checkbox"/> No <input checked="" type="checkbox"/>  |  | 26 Local Contact Person or Organization  |  |                   |
| 14 District Potent'l? Yes <input checked="" type="checkbox"/> No <input type="checkbox"/>   |  | 27 Other Surveys in Which Included<br>State Historical Society   |  |                   |
| 15 Name of Established District   |  | 28 No. of Stories 2  |  | 5 Other Name(s)   |
|   |  | 29 Basement? 1/2 Yes <input checked="" type="checkbox"/> No <input type="checkbox"/>                           |  |                   |
|   |  | 30 Foundation Material<br>Stone  |  |                   |
|   |  | 31 Wall Construction<br>Brick  |  | 5 Other Name(s)   |
|   |  | 32 Roof Type & Material<br>Flat, Asphalt Tar   |  |                   |
|   |  | 33 No. of Bays<br>Front 2 Side N/A   |  |                   |
|   |  | 34 Wall Treatment<br>Common Bond   |  | 5 Other Name(s)   |
|   |  | 35 Plan Shape Rectangle  |  |                   |
|   |  | 36 Changes (Explain in #42) Addition <input checked="" type="checkbox"/> Moved <input type="checkbox"/>        |  |                   |
|   |  | 37 Condition<br>Interior Good Exterior Good  |  | 5 Other Name(s)   |
|   |  | 38 Preservation Underway? Yes <input type="checkbox"/> No <input checked="" type="checkbox"/>                  |  |                   |
|   |  | 39 Endangered? By What? Yes <input type="checkbox"/> No <input checked="" type="checkbox"/>                    |  |                   |
|   |  | 40 Visible from Public Road? Yes <input checked="" type="checkbox"/> No <input type="checkbox"/>               |  | 5 Other Name(s)   |
|   |  | 41 Distance from and Frontage on Road  |  |                   |
|   |  |  |  |                   |
| 42 Further Description of Important Features<br>Tornado of 1878 destroyed most of the buildings on the square. Built about 1880. Front remodeled during the thirties. Two new apartments constructed on second floor in 1978 where the opera house used to be, now a total of 3 apartments on second floor. Second floor front covered with pressed metal, possibly dating to period of buildings purchased by Darneal in 1916. |  |  |  |                   |
| 43 History and Significance<br>See attached articles and excerpts from Abstract.  |  |  |  |                   |
| 44 Description of Environment and Outbuildings<br>Urban   |  |  |  |                   |
| 45 Sources of Information<br>Abstract in possession of Mrs. W. H. Darneal (widow of W. H. Darneal) THE RICHMOND NEWS, 4/20/78 and 2/9/78.   |  |  |  |                   |
| 46 Prepared by<br>Alice Terry   |  |  |  |                   |
| 47 Organization<br>RCHS & M   |  |  |  |                   |
| 48 Date 3/79 49 Revision Date(s)  |  |  |  |                   |

**MATTINGLY'S**  
51 - 1900



Office of Historic Preservation, P.O. Box 176, Jefferson City, Missouri 65101  
**HISTORIC INVENTORY**

RAAS001-033

|  |  |   |  |                 |                   |
|--|--|---|--|-----------------|-------------------|
| 1 No <b>R 44</b>   |  | 4 Present Name(s)<br>F. G. Weary Building   |  | 1 No            |                   |
| 2 City <b>Ray</b>  |  | 5 Other Name(s)<br>Old Exchange Bank Building   |  |                 |                   |
| 3 Location of Negatives  |  |   |  |                 |                   |
| 6 Specific Location<br><br>131 E. Main Street  |  | 16 Thematic Category  |  | 2 County        |                   |
| 7 City or Town If Rural, Township & Vicinity<br>Richmond   |  | 17 Date(s) or Period<br>CA 1890   |  |                 |                   |
| 8 Site Plan with North Arrow<br>   |  | 18 Style or Design<br>Victorian   |  |                 |                   |
|  |  | 19 Architect or Engineer<br>Unknown   |  |                 |                   |
|  |  | 20 Contractor or Builder<br>Unknown   |  |                 |                   |
|  |  | 21 Original Use, if apparent<br>Bank  |  |                 |                   |
| 22 Present Use<br>Commercial   |  | 23 Ownership<br>Public <input checked="" type="checkbox"/> Private <input checked="" type="checkbox"/>      |  |                 | 4 Present Name(s) |
| 24 Owner's Name & Address, if known<br>F. G. Weary<br>421 East Main Street<br>Richmond, MO 64085   |  | 25 Open to Public? During Business hrs. Yes <input checked="" type="checkbox"/> No <input type="checkbox"/> |  |                 |                   |
| 26 Local Contact Person or Organization  |  | 27 Other Surveys in Which Included  |  |                 |                   |
| 28 No. of Stories <b>2</b>   |  | 29 Basement? Yes <input checked="" type="checkbox"/> No <input type="checkbox"/>                            |  |                 |                   |
| 30 Foundation Material<br>Stone  |  | 31 Wall Construction<br>Brick - C.I. Front  |  |                 |                   |
| 32 Roof Type & Material<br>Flat - Tar  |  | 33 No. of Bays<br>Front <b>3</b> Side <b>9</b>  |  |                 |                   |
| 34 Wall Treatment<br>Brick/Common bond   |  | 35 Plan Shape Rectangular   |  |                 |                   |
| 36 Changes (Explain in #42)<br>Addition <input type="checkbox"/> Altered <input checked="" type="checkbox"/> Moved <input type="checkbox"/>  |  | 37 Condition<br>Interior <u>Good</u><br>Exterior <u>Good</u>  |  |                 |                   |
| 38 Preservation Underway? Yes <input type="checkbox"/> No <input checked="" type="checkbox"/>  |  | 39 Endangered? By What? Yes <input type="checkbox"/> No <input checked="" type="checkbox"/>                 |  |                 |                   |
| 40 Visible from Public Road? Yes <input checked="" type="checkbox"/> No <input type="checkbox"/>   |  | 41 Distance from and Frontage on Road   |  |                 |                   |
| 9 Coordinates UTM<br>Lat _____ Long _____  |  |   |  | 5 Other Name(s) |                   |
| 10 Site Building <input checked="" type="checkbox"/> Structure Object <input type="checkbox"/>   |  |   |  |                 |                   |
| 11 On National Register? Yes <input type="checkbox"/> No <input checked="" type="checkbox"/>   |  | 12 Is It Eligible? Yes <input checked="" type="checkbox"/> No <input type="checkbox"/>                      |  |                 |                   |
| 13 Part of Estab. Hist. Dist.? Yes <input type="checkbox"/> No <input checked="" type="checkbox"/>   |  | 14 District Potent'l? Yes <input checked="" type="checkbox"/> No <input type="checkbox"/>                   |  |                 |                   |
| 15 Name of Established District  |  |   |  |                 |                   |
| 42 Further Description of Important Features<br>Principal facade (Main St) retains original cast iron and pressed metal store front. East facade (Thornton St) retains two cast iron fronts (fenestration altered) and round arch pressed metal hoods over second floor windows. (First floor hoods removed.) Original windows have been replaced throughout. Building "steps down" to south following natural grade giving four changes in floor level. |  |   |  |                 |                   |
| 43 History and Significance<br>Exchange Bank first located there with Wm. F. Yates and Albert Watkins' father as owners. See back of sheet for excerpts from abstract.*  |  |   |  |                 |                   |
| 44 Description of Environment and Outbuildings<br>Urban. Business district - building presently tenanted with 1. Barber shop, 2. Jewelry shop, 3 Beauty shop, 4. Real Estate office, 5. Cafe, and 6. Apartments on 2nd floor (3 or 4)  |  |   |  |                 |                   |
| 45 Sources of Information<br>Abstracts; Testimony of local residents   |  |   |  |                 |                   |
| 46 Prepared by<br>Art and Mary Lamb  |  |   |  |                 |                   |
| 47 Organization<br>RCHS & M  |  |   |  |                 |                   |
| 48 Date<br>3/79  |  | 49 Revision Date(s)   |  |                 |                   |








Office of Historic Preservation, P.O. Box 176, Jefferson City, Missouri 65101  
**HISTORIC INVENTORY**

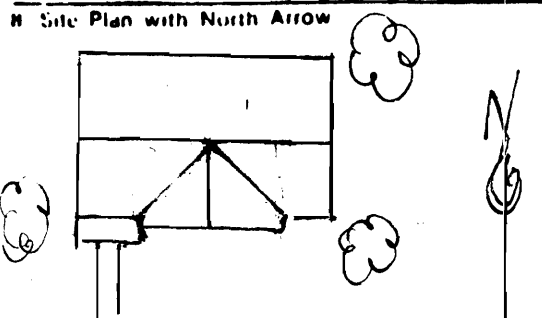
RAAS001-034

|   |  |   |  |
|---|--|---|--|
| 1 No <b>R 61</b>  |  | 4 Present Name(s)<br>Old House Antiques   |  |
| County<br>Ray   |  | 5 Other Name(s)<br>Quest-Lile Funeral Home; Schweich House; Powell House  |  |
| 3 Location of Negatives<br>RCHS & M   |  |   |  |
| 6 Specific Location<br>302 East Main Street<br>all except 10' off east side of<br>Lot 81, Richmond Old Survey   |  | 16 Thematic Category  |  |
| 7 City or Town    If Rural, Township & Vicinity<br>Richmond   |  | 17 Date(s) or Period<br>1887  |  |
| 8 Site Plan with North Arrow<br><div style="display: flex; align-items: center;"> <div style="writing-mode: vertical-rl; transform: rotate(180deg); margin-right: 5px;">North Shaw Street</div>  </div> <p style="text-align: center;">East Main</p> |  | 18 Style or Design<br>Queen Anne  |  |
| 9 Coordinates                      UTM<br>Lat<br>Long   |  | 19 Architect or Engineer<br>unknown   |  |
| 10 Site I: Building X                      Structure I: Object I:   |  | 20 Contractor or Builder<br>Lewis Garrett   |  |
| 11 On National Register?    Yes I: No X:  |  | 21 Original Use, if apparent<br>residence   |  |
| 12 Is II Eligible?    Yes IX: No I:   |  | 22 Present Use<br>antique shop  |  |
| 13 Part of Estab Hist Dist?    Yes I: No X:   |  | 23 Ownership                      Public I: Private IX:   |  |
| 14 District Potent I?    Yes IX: No I:  |  | 24 Owner's Name & Address, if known<br>Garner Settle<br>104 North Shaw Street, Richmond   |  |
| 15 Name of Established District   |  | 25 Open to Public?                      Yes X: No I:                      restricted  |  |
| 16 Local Contact Person or Organization<br>owner  |  | 26 Other Surveys in Which Included  |  |
| 17 Further Description of Important Features<br>Queen Anne style house features variety of fenestration patters, some with colored glass. Front veranda, second story balcony. Interior has two original fireplaces, original handcarved oak woodwork and orchestra balcony on staircase wall.  |  | 28 No of Stories    2 1/2<br>29 Basement?                      Yes X: No I:                      full<br>30 Foundation Material<br>ashlar stone<br>31 Wall Construction<br>frame<br>32 Roof Type & Material<br>hip w/gables-comp. sh.<br>33 No. of Bays                      Front n/a    Side n/a<br>34 Wall Treatment<br>clapboard<br>35 Plan Shape rectangular<br>36 Changes (Explain in #42)                      Addition X: Altered X: Moved I:<br>37 Condition                      Interior good                      Exterior good<br>38 Preservation Underway?                      Yes No X<br>39 Endangered? By What?                      Yes I: No X<br>40 Visible from Public Road?                      Yes X: No I:<br>41 Distance from and Frontage on Road |  |
| 42 History and Significance<br>Built in 1887 by George Schweich. The original house on this lot was destroyed by the tornado of 1877.   |  | Photo   |  |
| 43 Description of Environment and Outbuildings<br>Residential area, on a landscaped corner lot at the edge of the business section of Richmond.   |  | 46 Prepared by<br>Hockemeier/Williams   |  |
| Sources of Information<br>Garner Settle<br>On-site inspection   |  | 47 Organization<br>RCHS & M   |  |
| 48 Date<br>7/79   |  | 49 Revision Date(s)   |  |



Office of Historic Preservation, P.O. Box 176, Jefferson City, Missouri 65101  
**HISTORIC INVENTORY**

RARE-001-025


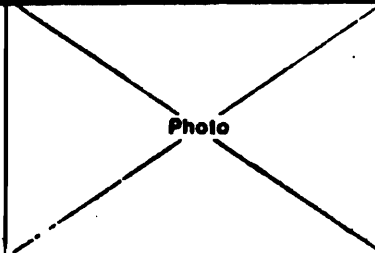
|   |  |   |  |
|---|--|---|--|
| 1 No. <b>R 46</b>   |  | 4 Present Name(s)<br><b>Sheppard House</b>  |  |
| 2 City <b>Ray</b>   |  | 5 Other Name(s)   |  |
| 3 Location of Negatives   |  |   |  |
| 6 Specific Location <b>308 East Main St.</b>  |  | 16 Thematic Category  |  |
| 7 City or Town <b>Richmond</b>  |  | 17 Date(s) or Period<br><b>ca. 1900-1932</b>  |  |
| 8 Site Plan with North Arrow  |  | 18 Style or Design<br><b>Eclectic-Tudor influence</b>   |  |
|  <p style="text-align: center;"><b>EAST MAIN</b></p>  |  | 19 Architect or Engineer<br><b>William J. Koch</b>  |  |
|   |  | 20 Contractor or Builder<br><b>Paul Paulson</b>   |  |
|   |  | 21 Original Use, if apparent<br><b>residence</b>  |  |
|   |  | 22 Present Use<br><b>residence</b>  |  |
|   |  | 23 Ownership<br><div style="display: flex; justify-content: space-between;"><span></span><span>Public <input type="checkbox"/></span></div> <div style="display: flex; justify-content: space-between;"><span></span><span>Private <input checked="" type="checkbox"/></span></div>                       |  |
|   |  | 24 Owner's Name & Address, if known<br><b>Mrs. J. Clair Sheppard<br/>308 East Main, Richmond, MO</b>  |  |
| 9 Coordinates <b>UTM</b>  |  | 25 Open to Public?<br><div style="display: flex; justify-content: space-between;"><span></span><span>Yes <input type="checkbox"/></span></div> <div style="display: flex; justify-content: space-between;"><span></span><span>No <input checked="" type="checkbox"/></span></div>                         |  |
| 10 Site <input type="checkbox"/> Building <input checked="" type="checkbox"/>   |  | 26 Local Contact Person or Organization   |  |
| 11 On National Register? <div style="display: flex; justify-content: space-between;"><span>Yes <input type="checkbox"/></span><span>No <input checked="" type="checkbox"/></span></div>   |  | 27 Other Surveys in Which Included  |  |
| 12 Is It Eligible? <div style="display: flex; justify-content: space-between;"><span>Yes <input checked="" type="checkbox"/></span><span>No <input type="checkbox"/></span></div>   |  |   |  |
| 13 Part of Estab. Hist. Dist.? <div style="display: flex; justify-content: space-between;"><span>Yes <input type="checkbox"/></span><span>No <input checked="" type="checkbox"/></span></div>                                   |  | 38 Preservation Underway? <div style="display: flex; justify-content: space-between;"><span>Yes <input type="checkbox"/></span><span>No <input checked="" type="checkbox"/></span></div>  |  |
| 14 District Potent'l? <div style="display: flex; justify-content: space-between;"><span>Yes <input checked="" type="checkbox"/></span><span>No <input type="checkbox"/></span></div>  |  | 39 Endangered? By What? <div style="display: flex; justify-content: space-between;"><span>Yes <input type="checkbox"/></span><span>No <input checked="" type="checkbox"/></span></div>  |  |
| 15 Name of Established District   |  | 40 Visible from Public Road? <div style="display: flex; justify-content: space-between;"><span>Yes <input checked="" type="checkbox"/></span><span>No <input type="checkbox"/></span></div>   |  |
|   |  | 41 Distance from and Frontage on Road   |  |
| 42 Further Description of Important Features  |  | <div style="border: 1px solid black; width: 100px; height: 100px; margin: 0 auto; transform: rotate(45deg); transform-origin: center;"> <div style="border: 1px solid black; width: 80px; height: 80px; margin: 0 auto; transform: rotate(-45deg); transform-origin: center;"> <b>Photo</b> </div> </div> |  |
| <p>Central gable on primary facade contains triple window at each story. Brick ornamentation has been added to the entranceway, a window on the south and east facades. All are placed under semi-circular arches of brick.</p> |  |   |  |
| 43 History and Significance   |  |   |  |
| <p>Originally built by Billy Conrow about the turn of the century. Remodelled by V.A. Sheppard in 1932, when brick was added to facade.</p>   |  |   |  |
| 44 Description of Environment and Outbuildings  |  |   |  |
| <p>Residential, but close to business area.</p>   |  |   |  |
| 45 Sources of Information   |  | 46 Prepared by  |  |
| Mrs. Clair J. Sheppard  |  | <b>Williams-Hockemeier</b>  |  |
| -site inspection  |  | 47 Organization   |  |
|   |  | <b>Ray, RCHS &amp; M</b>  |  |
|   |  | 48 Date   |  |
|   |  | <b>6/79</b>   |  |
|   |  | 49 Revision Date(s)   |  |
|   |  |   |  |





Office of Historic Preservation, P.O. Box 176, Jefferson City, Missouri 65101  
**HISTORIC INVENTORY**

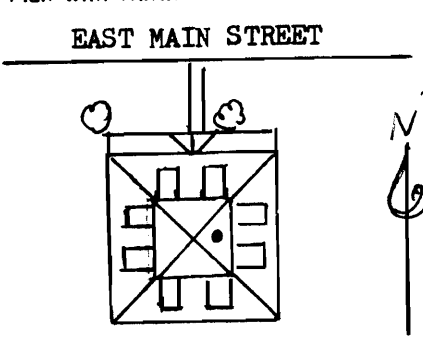
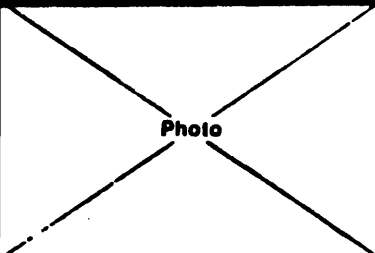
RAASCOI-036

|  |  |  |   |                    |
|--|--|--|---|--------------------|
| 1. No. <b>R 47</b>   |  | 4. Present Name(s)<br><b>Calico Castle Shop</b>  |   | NO                 |
| 2. Only <b>Ray</b>   |  | 5. Other Name(s)   |   |                    |
| 3. Location of Negatives   |  | <b>Rice House; Pointer House; Wright House</b>   |   |                    |
| 6. Specific Location <b>314 East Main Street</b><br><br><b>Richmond Old Survey: East side of Lot 82 and West part of Lot 83</b>  |  | 16. Thematic Category  |   | 2. County          |
| 7. City or Town <b>Richmond</b><br>If Rural, Township & Vicinity   |  | 17. Date(s) or Period<br><b>ca. 1875</b>   |   |                    |
| 8. Site Plan with North Arrow<br><br><br><b>EAST MAIN</b>  |  | 18. Style or Design<br><b>Italianate (originally)</b>  |   |                    |
|  |  | 19. Architect or Engineer<br><b>unknown</b>  |   | 4. Present Name(s) |
|  |  | 20. Contractor or Builder<br><b>unknown</b>  |   |                    |
|  |  | 21. Original Use, if apparent<br><b>residence</b>  |   |                    |
|  |  | 22. Present Use<br><b>residence and fabric shop</b>  |   | 5. Other Name(s)   |
|  |  | 23. Ownership<br><b>Public II Private IX</b>   |   |                    |
|  |  | 24. Owner's Name & Address, if known<br><b>Mr. &amp; Mrs. Melvin Hendrix<br/>111 Goodrich Drive, Richmond MO</b> |   |                    |
| 9. Coordinates <b>UTM</b><br>Lat<br>Long   |  | 25. Open to Public? <b>partially and restricted</b> <b>Yes IX No II</b>  |   | 3. Present Name(s) |
| 10. Site II Building IX Structure II Object II   |  | 26. Local Contact Person or Organization   |   |                    |
| 11. On National Register? <b>Yes II No IX</b>  |  | 27. Other Surveys in Which Included  |   |                    |
| 12. Is II Eligible? <b>Yes IX No II</b>  |  | 38. Preservation Underway? <b>Yes No IX</b>  |   | 5. Other Name(s)   |
| 13. Part of Estab Hist Dist? <b>Yes II No IX</b>   |  | 39. Endangered? By What? <b>Yes II No IX</b>   |   |                    |
| 14. District Potential? <b>Yes IX No II</b>  |  | 40. Visible from Public Road? <b>Yes IX No II</b>  |   |                    |
| 15. Name of Established District   |  | 41. Distance from and Frontage on Road   |   | 5. Other Name(s)   |
| 42. Further Description of Important Features<br><b>Facades of house have been greatly altered. Original detailing was lost with the application of new siding. Porches all were altered and enclosed. On original house paired windows had neoclassic molded cornices, primary entranceway had transom.</b>   |  | <br><b>Photo</b>            |   |                    |
|  |  |  |   |                    |
| 43. History and Significance<br><b>This house was first the home of Charles A. Rice, whose father, W.D. Rice, owned a Hardware and Grocery Store on the south side of the courthouse square. Two lots to the east of this house were given by Rice to his two daughters, upon which were built similar houses in 1913 and 1914. Amos Pointer, a plumber, owned the house sometime after 1940. The present owners purchased it in 1978. Their daughter now lives there and has a shop in a back room.</b> |  |  |   |                    |
| 44. Description of Environment and Outbuildings<br><b>Residential area.</b>  |  |  |   |                    |
| 45. Sources of Information<br><b>Mrs. Carl Taylor.</b><br><br><b>On-site inspection.</b>   |  |  | 46. Prepared by<br><b>Hockemeier-Williams</b> |                    |
|  |  |  | 47. Organization<br><b>RCHS &amp; M</b>       |                    |
|  |  |  | 48. Date<br><b>7/79</b>                       |                    |
|  |  |  | 49. Revision Date(s)                          |                    |



Office of Historic Preservation, P.O. Box 176, Jefferson City, Missouri 65101  
**HISTORIC INVENTORY**


RAASCOI-037

|  |  |  |  |                   |
|--|--|--|--|-------------------|
| 1 No. <b>R50</b>   |  | 4 Present Name(s)<br><b>Cook House</b>   |  | 1 No              |
| 2 City <b>Ray</b>  |  | 5 Other Name(s)<br><b>Ritchie House; Brockman House</b>  |  |                   |
| 3 Location of Negatives  |  |  |  |                   |
| 6 Specific Location <b>315 East Main Street</b><br><b>Richmond Old Survey: All lot 87 and 7' East side of South 1/2 of Lot 88; all lot 86.</b>   |  | 16 Thematic Category   |  | 2 County          |
| 7 City or Town <b>Richmond</b>   |  | 17 Date(s) or Period<br><b>ca. 1900</b>  |  |                   |
| 8 Site Plan with North Arrow   |  | 18 Style or Design<br><b>Second Empire origins</b>   |  |                   |
|    |  | 19 Architect or Engineer<br><b>unknown</b>   |  | 4 Present Name(s) |
|  |  | 20 Contractor or Builder<br><b>unknown</b>   |  |                   |
|  |  | 21 Original Use, if apparent<br><b>residence</b>   |  |                   |
|  |  | 22 Present Use<br><b>residence</b>   |  |                   |
| 9 Coordinates <b>UTM</b>   |  | 23 Ownership <b>Public</b> <input type="checkbox"/> <b>Private</b> <input checked="" type="checkbox"/>     |  | 5 Other Name(s)   |
| 10 Site <input type="checkbox"/> Building <input checked="" type="checkbox"/> Structure <input type="checkbox"/> Object <input type="checkbox"/>   |  | 24 Owner's Name & Address, if known<br><b>Mr. &amp; Mrs. Sam Cook</b><br><b>315 East Main, Richmond MO</b> |  |                   |
| 11 On National Register? <b>Yes</b> <input type="checkbox"/> <b>No</b> <input checked="" type="checkbox"/>   |  | 25 Open to Public? <b>Yes</b> <input type="checkbox"/> <b>No</b> <input checked="" type="checkbox"/>       |  |                   |
| 12 Is It Eligible? <b>Yes</b> <input checked="" type="checkbox"/> <b>No</b> <input type="checkbox"/>   |  | 26 Local Contact Person or Organization  |  |                   |
| 13 Part of Estab Hist Dist? <b>Yes</b> <input type="checkbox"/> <b>No</b> <input checked="" type="checkbox"/>  |  | 14 District Potent'l? <b>Yes</b> <input checked="" type="checkbox"/> <b>No</b> <input type="checkbox"/>    |  | 6 Other Name(s)   |
| 15 Name of Established District  |  | 27 Other Surveys in Which Included   |  |                   |
| 42 Further Description of Important Features<br><b>Primary facade dominated by two large dormers and unusual bell-cast mansard roof. Veranda has pedimented entrance. Singleleaf primary entrance is flanked by double windows. #36.: There have been no additions to the house, but siding has been added over original. Porch posts have been replaced with ironwork.</b>  |  |                       |  |                   |
| 43 History and Significance<br><b>The property originally was owned by A.B. Ritchie, father of Mrs. Cook. An article in the Richmond Missourian in 1915 states that Sam and Bessie Cook moved to 315 East Main street and began the operation of the Cook Boarding House. Mrs. Cook's mother Mrs. Roe, lived next door and would assist them. The house had been known previously as the Brockman House. Sam Cook was a rural mail carrier in Richmond for many years.</b> |  |  |  |                   |
| 44 Description of Environment and Outbuildings<br><b>Residential area.</b>   |  |  |  |                   |
| 45 Sources of Information<br><b>Richmond Missourian, 1915.</b><br><b>On-site inspection.</b>   |  |  | 46 Prepared by<br><b>Williams-Hockemeier</b> |                   |
|  |  |  | 47 Organization<br><b>RCHS &amp; M</b>       |                   |
|  |  |  | 48 Date<br><b>7/79</b>                       |                   |
|  |  |  | 49 Revision Date(s)                          |                   |



Office of Historic Preservation, P.O. Box 176, Jefferson City, Missouri 65101  
**HISTORIC INVENTORY**

RAP5001-032

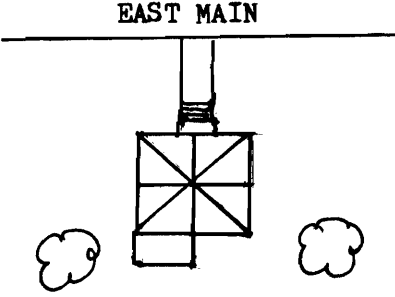
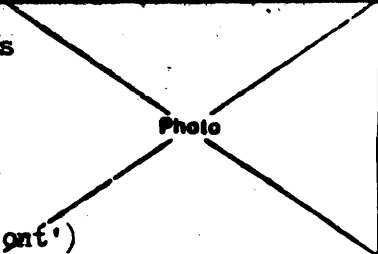
|  |  |   |  |                   |
|--|--|---|--|-------------------|
| 1 No. <b>R 48</b>  |  | 4 Present Name(s)<br>Seward House   |  | 1 No              |
| 2 Only Ray   |  | 5 Other Name(s)<br>Davis House; Dr. Wright House; Golliday House  |  |                   |
| 3 Location of Negatives  |  |   |  |                   |
| 6 Specific Location <b>318 East Main Street</b>  |  | 16 Thematic Category  |  | 2 County          |
| 7 City or Town <b>Richmond</b><br>If Rural, Township & Vicinity  |  | 17 Date(s) or Period<br><b>1914</b>   |  |                   |
|  |  | 18 Style or Design<br><b>Bungalow</b>   |  |                   |
| 8 Site Plan with North Arrow<br>   |  | 19 Architect or Engineer<br><b>unknown</b>  |  |                   |
|  |  | 20 Contractor or Builder<br><b>Woodson Alnutt</b>   |  |                   |
| 9 Coordinates <b>UTM</b><br>Lat<br>Long  |  | 21 Original Use, if apparent<br><b>residence</b>  |  |                   |
|  |  | 22 Present Use<br><b>residence</b>  |  |                   |
| 10 Site: Building <input checked="" type="checkbox"/> Structure: Object <input type="checkbox"/>   |  | 23 Ownership <input type="checkbox"/> Public <input checked="" type="checkbox"/> Private <input type="checkbox"/>                         |  |                   |
|  |  | 24 Owner's Name & Address, if known<br><b>Mr. &amp; Mrs. Kenneth Seward<br/>318 East Main, Richmond MO</b>                                |  |                   |
| 11 On National Register? Yes <input type="checkbox"/> No <input checked="" type="checkbox"/><br>12 Is It Eligible? Yes <input checked="" type="checkbox"/> No <input type="checkbox"/><br>13 Part of Estab Hist Dist? Yes <input type="checkbox"/> No <input checked="" type="checkbox"/><br>14 District Potent'l? Yes <input checked="" type="checkbox"/> No <input type="checkbox"/> |  | 25 Open to Public? Yes <input type="checkbox"/> No <input checked="" type="checkbox"/>  |  |                   |
|  |  | 26 Local Contact Person or Organization   |  |                   |
| 15 Name of Established District  |  | 27 Other Surveys in Which Included  |  | 4 Present Name(s) |
| 42 Further Description of Important Features<br>House has unusual bellcast roof. Posts of veranda are of stone. Lateral door is balanced on the facade by two windows, the upper sashes of which are filled with leaded panes, as are those of the two paired windows on the second story. #36.: house was remodelled somewhat by Thomas Golliday while he owned it.                   |  | 28. No. of Stories <b>2</b>   |  |                   |
|  |  | 29. Basement? <b>full</b> Yes <input checked="" type="checkbox"/> No <input type="checkbox"/>   |  |                   |
| 43 History and Significance<br>The house is almost identical to the Taylor House which adjoins it on the east. Lots were owned by Charlie Rice and given to each of his daughters for their houses.  |  | 30. Foundation Material<br><b>ashlar stone</b>  |  |                   |
|  |  | 31. Wall Construction<br><b>frame</b>   |  |                   |
| 44 Description of Environment and Outbuildings<br>Residential, with garage to the rear.  |  | 32. Roof Type & Material<br><b>bellcast gable-comp. sh.</b>   |  |                   |
|  |  | 33. No. of Bays<br>Front <b>3</b> Side  |  |                   |
| 45 Sources of Information<br>Davis family members.<br>Mrs. Carl Taylor.<br>On-site inspection.   |  | 34. Wall Treatment weather-board & imbricated shing   |  |                   |
|  |  | 35. Plan Shape <b>rectangular</b>   |  |                   |
| 46 Prepared by<br><b>Hockemeier-Williams</b>   |  | 36. Changes (Explain in #42) Addition <input type="checkbox"/> Altered <input checked="" type="checkbox"/> Moved <input type="checkbox"/> |  |                   |
|  |  | 37. Condition Interior <b>excellent</b> Exterior <b>excellent</b>   |  |                   |
| 47 Organization<br><b>RCHS &amp; M</b>   |  | 38. Preservation Underway? Yes <input type="checkbox"/> No <input checked="" type="checkbox"/>  |  |                   |
|  |  | 39. Endangered? By What? Yes <input type="checkbox"/> No <input checked="" type="checkbox"/>  |  |                   |
| 48 Date<br><b>7/79</b>   |  | 40. Visible from Public Road? Yes <input checked="" type="checkbox"/> No <input type="checkbox"/>   |  |                   |
|  |  | 41. Distance from and Frontage on Road  |  |                   |
| 49 Revision Date(s)  |  | Photo   |  | 5 Other Name(s)   |
|  |  |   |  |                   |





## HISTORIC INVENTORY

RAA-2001 029

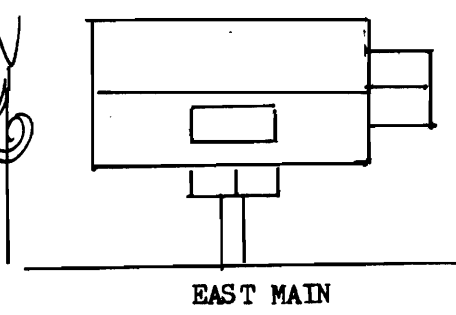
|   |  |  |  |
|---|--|--|--|
| 1 No. <b>R 51</b>   |  | 4 Present Name(s)<br><b>James Pease House</b>  |  |
| 2 County <b>Ray</b>   |  | 5 Other Name(s)<br><b>Roark House; Simms House; Raymond Dye House</b>  |  |
| 3 Location of Negatives   |  |  |  |
| 6 Specific Location <b>321 East Main St.</b><br><b>Richmond Old Survey: 60 ft. of west part of Lot 85.</b>  |  | 16 Thematic Category   |  |
| 7 City or Town <b>Richmond</b> If Rural, Township & Vicinity  |  | 17 Date(s) or Period<br><b>ca. 1900</b>  |  |
| 8 Site Plan with North Arrow  |  | 18 Style or Design<br><b>Neoclassic</b>  |  |
|   |  | 19 Architect or Engineer<br><b>unknown</b>   |  |
|   |  | 20 Contractor or Builder<br><b>unknown</b>   |  |
|   |  | 21 Original Use, if apparent<br><b>residence</b>   |  |
|   |  | 22 Present Use<br><b>residence</b>   |  |
|   |  | 23 Ownership<br><b>Public</b> <input type="checkbox"/> <b>Private</b> <input checked="" type="checkbox"/>      |  |
|   |  | 24 Owner's Name & Address, if known<br><b>Mr. &amp; Mrs. James Pease<br/>321 E. Main St. Richmond MO</b>       |  |
| 9 Coordinates <b>UTM</b><br>Lat<br>Long   |  | 25 Open to Public? <b>Yes</b> <input type="checkbox"/> <b>No</b> <input checked="" type="checkbox"/>           |  |
| 10 Site Building <input type="checkbox"/> Structure <input type="checkbox"/> Object <input type="checkbox"/>  |  | 26 Local Contact Person or Organization  |  |
| 11 On National Register? <b>Yes</b> <input type="checkbox"/> <b>No</b> <input checked="" type="checkbox"/>  |  | 27 Other Surveys in Which Included   |  |
| 12 Is It Eligible? <b>Yes</b> <input type="checkbox"/> <b>No</b> <input type="checkbox"/>   |  |  |  |
| 13 Part of Established District? <b>Yes</b> <input type="checkbox"/> <b>No</b> <input checked="" type="checkbox"/>  |  | 38 Preservation Underway? <b>Yes</b> <input type="checkbox"/> <b>No</b> <input checked="" type="checkbox"/>    |  |
| 14 District Potentially? <b>Yes</b> <input type="checkbox"/> <b>No</b> <input type="checkbox"/>   |  | 39 Endangered? By What? <b>Yes</b> <input type="checkbox"/> <b>No</b> <input checked="" type="checkbox"/>      |  |
| 15 Name of Established District   |  | 40 Visible from Public Road? <b>Yes</b> <input checked="" type="checkbox"/> <b>No</b> <input type="checkbox"/> |  |
|   |  | 41 Distance from and Frontage on Road  |  |
| 42 Further Description of Important Features <b>Neoclassic facade features high gable with central double window flanked by identical oval windows. Windows are 12-over-1 doublehung. Gable is covered with imbricated wood shingles and roof bordered with boxed cornice and returns. Interior has natural white oak woodwork, sliding oak doors separate parlor from central hallway. Fireplace has blue marble-like tile with mantle supported by colonettes and beveled mirror on chimneypiece. On exterior, windows on secondary facades have beveled diamond shaped (cont')</b> |  |                           |  |
| 43 History and Significance <b>House was constructed by John Roarks, who subsequently moved to the new house he constructed to the east. Roarks had a furniture store at College and North Main which is now Jones Hardware. The house was also known as the J.L. Simms house (of Fletcher and Simms Grocery.)</b>  |  |  |  |
| 44 Description of Environment and Outbuildings<br><b>Residential area.</b>  |  |  |  |
| 45 Sources of Information<br><b>James Pease<br/>On-site inspection.</b>   |  | 46 Prepared by<br><b>Hockemeier-Williams</b>   |  |
|   |  | 47 Organization<br><b>RCHS &amp; M</b>   |  |
|   |  | 48 Date<br><b>6/79</b>   |  |
|   |  | 49 Revision Date(s)  |  |

#43. Con't. glass. Primary entrance is placed off-center under neoclassic porch, a characteristic this house shares with house next-door on the east, also built by John Roark. #36.: A back porch was built later with a brick foundation. This was altered in the late 1960's into a family room.



Office of Historic Preservation, P.O. Box 176, Jefferson City, Missouri 65101  
**HISTORIC INVENTORY**

RAASCO-040

|   |   |
|---|---|
| No. <b>R 49</b><br>City <b>Ray</b><br>Location of Negatives   | 4 Present Name(s)<br><b>Harrison House</b><br>5 Other Name(s)<br><b>Taylor House; Leakey House;</b>   |
| Specific Location <b>322 East Main Street</b><br><b>Richmond Old Survey: East 52½ feet of Lot 84.</b><br>City or Town <b>Richmond</b><br>Site Plan with North Arrow<br><br>Coordinates <b>UTM</b><br>Building <input checked="" type="checkbox"/> Structure <input type="checkbox"/><br>On National Register? Yes <input type="checkbox"/> No <input checked="" type="checkbox"/> 12 Is It Eligible? Yes <input checked="" type="checkbox"/> No <input type="checkbox"/><br>Part of Estab. Hist. Dist.? Yes <input type="checkbox"/> No <input checked="" type="checkbox"/> 14. District Potential? Yes <input checked="" type="checkbox"/> No <input type="checkbox"/><br>Name of Established District | 16 Thematic Category<br>17 Date(s) or Period <b>1913</b><br>18 Style or Design <b>classic origins</b><br>19 Architect or Engineer <b>unknown</b><br>20 Contractor or Builder <b>Woodson Alnutt</b><br>21. Original Use, if apparent <b>residence</b><br>22 Present Use <b>residence</b><br>23 Ownership Public <input type="checkbox"/> Private <input checked="" type="checkbox"/><br>24. Owner's Name & Address, if known<br><b>J.R. Harrison</b><br><b>322 East Main St. Richmond MO</b><br>25. Open to Public? Yes <input type="checkbox"/> No <input checked="" type="checkbox"/><br>26. Local Contact Person or Organization<br>27. Other Surveys in Which Included   |
|   | 28. No. of Stories <b>2½</b><br>29. Basement? <b>full</b> Yes <input checked="" type="checkbox"/> No <input type="checkbox"/><br>30. Foundation Material <b>coursed rubble stone</b><br>31. Wall Construction <b>frame</b><br>32. Roof Type & Material <b>gable w/dormer-comp. shingles</b><br>33. No. of Bays Front <b>3</b> Side <b>2</b><br>34. Wall Treatment <b>vinyl siding.</b><br>35. Plan Shape <b>square</b><br>36. Changes (Explain in #42) Addition <input checked="" type="checkbox"/> Altered <input type="checkbox"/> Moved <input type="checkbox"/><br>37. Condition Interior <b>excellent</b> Exterior <b>excellent</b><br>38. Preservation Underway? Yes <input type="checkbox"/> No <input checked="" type="checkbox"/><br>39. Endangered? By What? Yes <input type="checkbox"/> No <input checked="" type="checkbox"/><br>40. Visible from Public Road? Yes <input checked="" type="checkbox"/> No <input type="checkbox"/><br>41. Distance from and Frontage on Road |
| Further Description of Important Features <b>Primary facade is very plain, with central entrance under stoop porch, with triple window above. Interior features white pine woodwork. The marble mantle came from Minnesota. Third story is unfinished. #36.: A utility room was recently added as well as a back porch and patio.</b>   |   |
| History and Significance<br><b>The cost of the house at the time of construction was \$8500. It was one of the first houses in the town to have a full basement. The Taylor family built it in 1913, they had been in Ray Co. since 1833. Carl Taylor was the son of well-known Dr. J.D. Taylor. Mrs. Carl Taylor was Ethel Rice whose grandparents owned a hardware and grocery business on the south side of the square.</b>  |   |
| Description of Environment and Outbuildings<br><b>Residential area.</b>   |   |
| Sources of Information<br><b>J.R. Harrison.</b><br><b>Taylor family members</b><br><b>Mrs. Carl Taylor</b><br><b>On-site inspection.</b>  |   |
| 46. Prepared by <b>Williams &amp; Hockemeier</b><br>47. Organization <b>RCHS &amp; M</b><br>48. Date <b>6/79</b> 49. Revision Date(s)   |   |

1 No

2 County

3 Present Name(s)

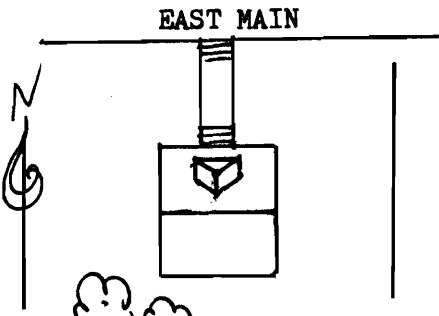
5 Other Name(s)





Office of Historic Preservation, P.O. Box 176, Jefferson City, Missouri 65101  
**HISTORIC INVENTORY**

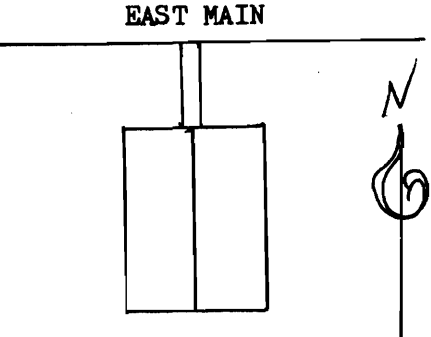
RAAS001-041

|  |  |  |                                 |   |  |                                       |   |   |                                       |   |   |   |  |                                    |  |   |                              |   |   |   |   |  |  |                                     |  |  |   |  |  |   |
|--|--|--|---------------------------------|---|--|---------------------------------------|---|---|---------------------------------------|---|---|---|--|------------------------------------|--|---|------------------------------|---|---|---|---|--|--|-------------------------------------|--|--|---|--|--|---|
| No. <b>R 52</b><br>City <b>Ray</b><br>Location of Negatives  | <table border="1" style="width:100%; border-collapse: collapse;"> <tr> <td colspan="2">4 Present Name(s)<br/><b>Karl House</b></td> </tr> <tr> <td colspan="2">5 Other Name(s)<br/><b>Roark House; Griffith House; Hamacher House; Rohrbach House</b></td> </tr> </table>  | 4 Present Name(s)<br><b>Karl House</b> |                                 | 5 Other Name(s)<br><b>Roark House; Griffith House; Hamacher House; Rohrbach House</b> |  | 1<br>NO                               |   |   |                                       |   |   |   |  |                                    |  |   |                              |   |   |   |   |  |  |                                     |  |  |   |  |  |   |
| 4 Present Name(s)<br><b>Karl House</b>   |  |  |                                 |   |  |                                       |   |   |                                       |   |   |   |  |                                    |  |   |                              |   |   |   |   |  |  |                                     |  |  |   |  |  |   |
| 5 Other Name(s)<br><b>Roark House; Griffith House; Hamacher House; Rohrbach House</b>  |  |  |                                 |   |  |                                       |   |   |                                       |   |   |   |  |                                    |  |   |                              |   |   |   |   |  |  |                                     |  |  |   |  |  |   |
| Specific Location <b>325 East Main</b><br><br><b>Richmond Old Survey: 59 feet of East Part of Lot 85.</b><br><br>City or Town <b>Il Rural, Township &amp; Vicinity</b><br><b>Richmond</b><br>Site Plan with North Arrow<br><br><br><br>Coordinates <b>UTM</b><br>Lat<br>Long   | <table border="1" style="width:100%; border-collapse: collapse;"> <tr> <td>16 Thematic Category</td> <td>28. No. of Stories <b>1 1/2</b></td> </tr> <tr> <td>17 Date(s) or Period<br/><b>ca. 1915</b></td> <td>29. Basement? <b>full</b> Yes <input type="checkbox"/> No <input type="checkbox"/></td> </tr> <tr> <td>18 Style or Design<br/><b>bungalow</b></td> <td>30. Foundation Material<br/><b>anshlar stone</b></td> </tr> <tr> <td>19. Architect or Engineer<br/><b>unknown</b></td> <td>31. Wall Construction<br/><b>frame</b></td> </tr> <tr> <td>20. Contractor or Builder<br/><b>unknown</b></td> <td>32. Roof Type &amp; Material<br/><b>belcast gable-comp. shingles</b></td> </tr> <tr> <td>21. Original Use, if apparent<br/><b>residence</b></td> <td>33. No. of Bays<br/>Front <b>3</b> Side <b>--</b></td> </tr> <tr> <td>22 Present Use<br/><b>residence</b></td> <td>34. Wall Treatment<br/><b>weatherboarding</b></td> </tr> <tr> <td>23 Ownership<br/>Public <input type="checkbox"/> Private <input checked="" type="checkbox"/></td> <td>35. Plan Shape <b>square</b></td> </tr> <tr> <td>24. Owner's Name &amp; Address, if known<br/><b>Kenneth Karl<br/>325 East Main St. Richmond MO</b></td> <td>36. Changes (Explain in #42)<br/>Addition <input type="checkbox"/> Altered <input type="checkbox"/> Moved <input type="checkbox"/></td> </tr> <tr> <td>25. Open to Public? Yes <input type="checkbox"/> No <input checked="" type="checkbox"/></td> <td>37. Condition<br/>Interior <b>excellent</b><br/>Exterior <b>excellent</b></td> </tr> <tr> <td>26. Local Contact Person or Organization</td> <td>38. Preservation Underway? Yes <input type="checkbox"/> No <input checked="" type="checkbox"/></td> </tr> <tr> <td>27. Other Surveys in Which Included</td> <td>39. Endangered? By What? Yes <input type="checkbox"/> No <input checked="" type="checkbox"/></td> </tr> <tr> <td></td> <td>40. Visible from Public Road? Yes <input checked="" type="checkbox"/> No <input type="checkbox"/></td> </tr> <tr> <td></td> <td>41. Distance from and Frontage on Road</td> </tr> </table> | 16 Thematic Category                   | 28. No. of Stories <b>1 1/2</b> | 17 Date(s) or Period<br><b>ca. 1915</b>   | 29. Basement? <b>full</b> Yes <input type="checkbox"/> No <input type="checkbox"/> | 18 Style or Design<br><b>bungalow</b> | 30. Foundation Material<br><b>anshlar stone</b> | 19. Architect or Engineer<br><b>unknown</b> | 31. Wall Construction<br><b>frame</b> | 20. Contractor or Builder<br><b>unknown</b> | 32. Roof Type & Material<br><b>belcast gable-comp. shingles</b> | 21. Original Use, if apparent<br><b>residence</b> | 33. No. of Bays<br>Front <b>3</b> Side <b>--</b> | 22 Present Use<br><b>residence</b> | 34. Wall Treatment<br><b>weatherboarding</b> | 23 Ownership<br>Public <input type="checkbox"/> Private <input checked="" type="checkbox"/> | 35. Plan Shape <b>square</b> | 24. Owner's Name & Address, if known<br><b>Kenneth Karl<br/>325 East Main St. Richmond MO</b> | 36. Changes (Explain in #42)<br>Addition <input type="checkbox"/> Altered <input type="checkbox"/> Moved <input type="checkbox"/> | 25. Open to Public? Yes <input type="checkbox"/> No <input checked="" type="checkbox"/> | 37. Condition<br>Interior <b>excellent</b><br>Exterior <b>excellent</b> | 26. Local Contact Person or Organization | 38. Preservation Underway? Yes <input type="checkbox"/> No <input checked="" type="checkbox"/> | 27. Other Surveys in Which Included | 39. Endangered? By What? Yes <input type="checkbox"/> No <input checked="" type="checkbox"/> |  | 40. Visible from Public Road? Yes <input checked="" type="checkbox"/> No <input type="checkbox"/> |  | 41. Distance from and Frontage on Road | 2<br>County<br><br>4<br>Present Name(s) |
| 16 Thematic Category   | 28. No. of Stories <b>1 1/2</b>  |  |                                 |   |  |                                       |   |   |                                       |   |   |   |  |                                    |  |   |                              |   |   |   |   |  |  |                                     |  |  |   |  |  |   |
| 17 Date(s) or Period<br><b>ca. 1915</b>  | 29. Basement? <b>full</b> Yes <input type="checkbox"/> No <input type="checkbox"/>   |  |                                 |   |  |                                       |   |   |                                       |   |   |   |  |                                    |  |   |                              |   |   |   |   |  |  |                                     |  |  |   |  |  |   |
| 18 Style or Design<br><b>bungalow</b>  | 30. Foundation Material<br><b>anshlar stone</b>  |  |                                 |   |  |                                       |   |   |                                       |   |   |   |  |                                    |  |   |                              |   |   |   |   |  |  |                                     |  |  |   |  |  |   |
| 19. Architect or Engineer<br><b>unknown</b>  | 31. Wall Construction<br><b>frame</b>  |  |                                 |   |  |                                       |   |   |                                       |   |   |   |  |                                    |  |   |                              |   |   |   |   |  |  |                                     |  |  |   |  |  |   |
| 20. Contractor or Builder<br><b>unknown</b>  | 32. Roof Type & Material<br><b>belcast gable-comp. shingles</b>  |  |                                 |   |  |                                       |   |   |                                       |   |   |   |  |                                    |  |   |                              |   |   |   |   |  |  |                                     |  |  |   |  |  |   |
| 21. Original Use, if apparent<br><b>residence</b>  | 33. No. of Bays<br>Front <b>3</b> Side <b>--</b>   |  |                                 |   |  |                                       |   |   |                                       |   |   |   |  |                                    |  |   |                              |   |   |   |   |  |  |                                     |  |  |   |  |  |   |
| 22 Present Use<br><b>residence</b>   | 34. Wall Treatment<br><b>weatherboarding</b>   |  |                                 |   |  |                                       |   |   |                                       |   |   |   |  |                                    |  |   |                              |   |   |   |   |  |  |                                     |  |  |   |  |  |   |
| 23 Ownership<br>Public <input type="checkbox"/> Private <input checked="" type="checkbox"/>  | 35. Plan Shape <b>square</b>   |  |                                 |   |  |                                       |   |   |                                       |   |   |   |  |                                    |  |   |                              |   |   |   |   |  |  |                                     |  |  |   |  |  |   |
| 24. Owner's Name & Address, if known<br><b>Kenneth Karl<br/>325 East Main St. Richmond MO</b>  | 36. Changes (Explain in #42)<br>Addition <input type="checkbox"/> Altered <input type="checkbox"/> Moved <input type="checkbox"/>  |  |                                 |   |  |                                       |   |   |                                       |   |   |   |  |                                    |  |   |                              |   |   |   |   |  |  |                                     |  |  |   |  |  |   |
| 25. Open to Public? Yes <input type="checkbox"/> No <input checked="" type="checkbox"/>  | 37. Condition<br>Interior <b>excellent</b><br>Exterior <b>excellent</b>  |  |                                 |   |  |                                       |   |   |                                       |   |   |   |  |                                    |  |   |                              |   |   |   |   |  |  |                                     |  |  |   |  |  |   |
| 26. Local Contact Person or Organization   | 38. Preservation Underway? Yes <input type="checkbox"/> No <input checked="" type="checkbox"/>   |  |                                 |   |  |                                       |   |   |                                       |   |   |   |  |                                    |  |   |                              |   |   |   |   |  |  |                                     |  |  |   |  |  |   |
| 27. Other Surveys in Which Included  | 39. Endangered? By What? Yes <input type="checkbox"/> No <input checked="" type="checkbox"/>   |  |                                 |   |  |                                       |   |   |                                       |   |   |   |  |                                    |  |   |                              |   |   |   |   |  |  |                                     |  |  |   |  |  |   |
|  | 40. Visible from Public Road? Yes <input checked="" type="checkbox"/> No <input type="checkbox"/>  |  |                                 |   |  |                                       |   |   |                                       |   |   |   |  |                                    |  |   |                              |   |   |   |   |  |  |                                     |  |  |   |  |  |   |
|  | 41. Distance from and Frontage on Road   |  |                                 |   |  |                                       |   |   |                                       |   |   |   |  |                                    |  |   |                              |   |   |   |   |  |  |                                     |  |  |   |  |  |   |
| Further Description of Important Features<br><br><b>Veranda across primary facade. Singleleaf primary entrance is placed off-center-a characteristic of the older house to the west which was also built by J.E. Roark. A large hipped dormer dominates the facade. Veranda is supported by plain posts and bordered by a railing.</b><br><b>#36.: There has been no alteration to the house since its construction.</b>     |  | 5<br>Other Name(s)                     |                                 |   |  |                                       |   |   |                                       |   |   |   |  |                                    |  |   |                              |   |   |   |   |  |  |                                     |  |  |   |  |  |   |
| History and Significance<br><br><b>House was built by J. Roark. It was owned by the Newton Hamachers from 1938-1953. It was then sold to Clifford Mohn. The present owners purchased the house from Frank Rohrbach in 1963. J. Roarks owned the house directly to the west ( now the James Pease House) and later had this house built and moved here. Roarks had a furniture store located where Jones Hardware is now.</b> |  | 5<br>Other Name(s)                     |                                 |   |  |                                       |   |   |                                       |   |   |   |  |                                    |  |   |                              |   |   |   |   |  |  |                                     |  |  |   |  |  |   |
| Description of Environment and Outbuildings<br><br><b>Residential area.</b>  |  |  |                                 |   |  |                                       |   |   |                                       |   |   |   |  |                                    |  |   |                              |   |   |   |   |  |  |                                     |  |  |   |  |  |   |
| Sources of Information<br><b>Pauline Karl.</b><br><br><b>Nina Hamacher.</b><br><br><b>Helen Shirkey.</b>   |  | 5<br>Other Name(s)                     |                                 |   |  |                                       |   |   |                                       |   |   |   |  |                                    |  |   |                              |   |   |   |   |  |  |                                     |  |  |   |  |  |   |
| On-site inspection.  |  |  |                                 |   |  |                                       |   |   |                                       |   |   |   |  |                                    |  |   |                              |   |   |   |   |  |  |                                     |  |  |   |  |  |   |
| 46. Prepared by<br><b>Hockemeier &amp; Williams</b>  |  | 5<br>Other Name(s)                     |                                 |   |  |                                       |   |   |                                       |   |   |   |  |                                    |  |   |                              |   |   |   |   |  |  |                                     |  |  |   |  |  |   |
| 47. Organization<br><b>RCHS &amp; M</b>  |  |  |                                 |   |  |                                       |   |   |                                       |   |   |   |  |                                    |  |   |                              |   |   |   |   |  |  |                                     |  |  |   |  |  |   |
| 48. Date<br>49. Revision Date(s)   |  |  |                                 |   |  |                                       |   |   |                                       |   |   |   |  |                                    |  |   |                              |   |   |   |   |  |  |                                     |  |  |   |  |  |   |



Office of Historic Preservation, P.O. Box 176, Jefferson City, Missouri 65101  
**HISTORIC INVENTORY**

RAASCOI-0412

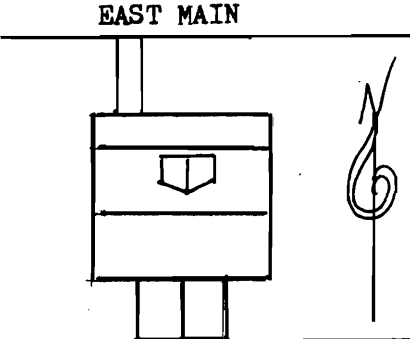

|  |  |   |
|--|--|---|
| No. <b>R 57 R 56</b><br>City <b>Ray</b><br>Location of Negatives   | 4 Present Name(s)<br><b>Peter Howard Residence</b><br>5 Other Name(s)<br><b>Dr. Robert Hamilton House; Clark House</b>   | 1<br>NO   |
| Specific Location <b>407 East Main Street</b><br><b>Richmond Sevier Place Addition;</b><br><b>56 feet off East side of Lot 1.</b><br>City or Town <b>Richmond</b><br>II Rural, Township & Vicinity<br>Site Plan with North Arrow<br><div style="text-align: center;">  </div> Coordinates <b>UTM</b><br>Building <input checked="" type="checkbox"/> Structure <input type="checkbox"/><br>On National Register? <input type="checkbox"/> Yes <input checked="" type="checkbox"/> No<br>Part of Estab. Hist. Dist? <input type="checkbox"/> Yes <input checked="" type="checkbox"/> No<br>Name of Established District | 16 Thematic Category<br>17 Date(s) or Period<br><b>ca. 1920</b><br>18 Style or Design<br><b>bungalow</b><br>19 Architect or Engineer<br><b>unknown</b><br>20 Contractor or Builder<br><b>G.N. (Buzz) McGee</b><br>21. Original Use, if apparent<br><b>residence</b><br>22 Present Use<br><b>residence</b><br>23 Ownership <input type="checkbox"/> Public <input checked="" type="checkbox"/> Private<br>24. Owner's Name & Address, if known<br><b>Peter Howard</b><br><b>407 East Main St., Richmond MO</b><br>25. Open to Public? <input type="checkbox"/> Yes <input checked="" type="checkbox"/> No<br>26. Local Contact Person or Organization<br>27. Other Surveys in Which Included  | 2<br>County   |
|  | 28. No. of Stories <b>1 1/2</b><br>29. Basement? <input checked="" type="checkbox"/> Yes <input type="checkbox"/> No<br><b>full</b><br>30. Foundation Material<br><b>ashlar stone</b><br>31. Wall Construction<br><b>frame</b><br>32. Roof Type & Material<br><b>gable-comp. shingles</b><br>33. No. of Bays<br>Front <b>--</b> Side <b>--</b><br>34. Wall Treatment<br><b>stucco</b><br>35. Plan Shape <b>rectangular</b><br>36. Changes (Explain in #42) <input type="checkbox"/> Addition <input type="checkbox"/> Altered <input type="checkbox"/> Moved<br>37. Condition<br>Interior <b>good</b><br>Exterior <b>good</b><br>38. Preservation Underway? <input type="checkbox"/> Yes <input checked="" type="checkbox"/> No<br>39. Endangered? By What? <input type="checkbox"/> Yes <input checked="" type="checkbox"/> No<br>40. Visible from Public Road? <input type="checkbox"/> Yes <input checked="" type="checkbox"/> No<br>41. Distance from and Frontage on Road | 4<br>Present Name(s)  |
| Further Description of Important Features<br><b>Typical example of bungalow style features inset veranda supported by unusual stone posts. Gable's boxed cornice is supported by simple brackets. An unusual double window is centered in the gable. #36: There have been no additions or alterations to the house.</b>  |  | 5<br>Other Name(s)  |
| History and Significance<br><b>The house's original owner was Dr. Robert Hamilton. It was later owned for over 20 years by Mrs. W.K. Clark.</b>  |  |   |
| Description of Environment and Outbuildings<br><b>Residential area.</b>  |  |   |
| Sources of Information<br><b>Peter Howard.</b><br><b>On-site inspection.</b>   |  | 46. Prepared by<br><b>Hockemeier &amp; Williams</b><br>47. Organization<br><b>RCHS &amp; M</b><br>48. Date<br><b>6/79</b><br>49. Revision Date(s) |





## HISTORIC INVENTORY

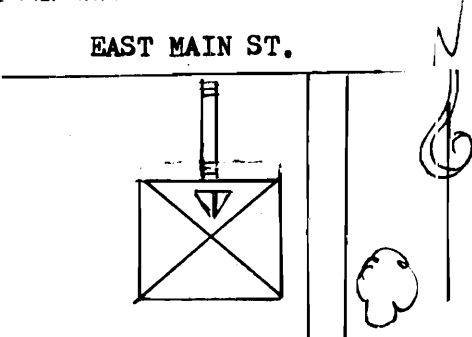
RAAS001-043

|  |  |  |  |
|--|--|--|--|
| 1 No <b>R 57</b>   |  | 4 Present Name(s)<br><b>Rupert Stonner House</b>   |  |
| 2 County<br><b>Ray</b>   |  | 5 Other Name(s)<br><b>Hubbell House; Davault House</b>   |  |
| 3 Location of Negatives  |  |  |  |
| 6 Specific Location <b>411 East Main Street</b><br><br><b>Richmond Sevier Place Addition;<br/>West 45 feet of Lot 2.</b>   |  | 16 Thematic Category   |  |
| 7 City or Town <b>Richmond</b><br>If Rural, Township & Vicinity  |  | 17 Date(s) or Period<br><b>ca. 1910</b>  |  |
| 8 Site Plan with North Arrow   |  | 18 Style or Design<br><b>neoclassic</b>  |  |
|    |  | 19 Architect or Engineer<br><b>unknown</b>   |  |
|  |  | 20 Contractor or Builder<br><b>unknown</b>   |  |
|  |  | 21 Original Use, if apparent<br><b>residence</b>   |  |
|  |  | 22 Present Use<br><b>residence</b>   |  |
| 9 Coordinates<br>Lat _____ Long _____  |  | 23 Ownership<br>Public <input type="checkbox"/> Private <input checked="" type="checkbox"/>                                      |  |
| 10 Site <input type="checkbox"/> Building <input checked="" type="checkbox"/><br>Structure <input type="checkbox"/> Object <input type="checkbox"/>  |  | 24 Owner's Name & Address, if known<br><b>Frank Rupert Stonner III<br/>411 East Main St. Richmond MO</b>                         |  |
| 11 On National Register? Yes <input type="checkbox"/> No <input checked="" type="checkbox"/>   |  | 25 Open to Public? Yes <input type="checkbox"/> No <input checked="" type="checkbox"/>   |  |
| 12 Is It Eligible? Yes <input type="checkbox"/> No <input type="checkbox"/>  |  | 26 Local Contact Person or Organization  |  |
| 13 Part of Estab. Hist. Dist.? Yes <input type="checkbox"/> No <input checked="" type="checkbox"/>   |  | 27 Other Surveys in Which Included   |  |
| 14 District Potent'l? Yes <input type="checkbox"/> No <input type="checkbox"/>   |  | 28 No. of Stories <b>2½</b>  |  |
| 15 Name of Established District  |  | 29 Basement? full Yes <input type="checkbox"/> No <input type="checkbox"/>   |  |
| 42 Further Description of Important Features<br><b>Neoclassic facade features a variety of window sizes. Veranda with large overhang across front facade. Secondary facade has bay window at stairway level. #36.: The house is unaltered from its original condition.</b> |  | 30 Foundation Material<br><b>ashlar stone</b>  |  |
|  |  | 31 Wall Construction<br><b>frame</b>   |  |
|  |  | 32 Roof Type & Material<br><b>high gable-comp.shingle</b>  |  |
|  |  | 33 No. of Bays<br>Front <b>3</b> Side <b>3</b>   |  |
|  |  | 34 Wall Treatment<br><b>stucco</b>   |  |
|  |  | 35 Plan Shape <b>T-shaped</b>  |  |
|  |  | 36 Changes (Explain in #42)<br>Addition <input type="checkbox"/> Altered <input type="checkbox"/> Moved <input type="checkbox"/> |  |
|  |  | 37 Condition<br>Interior <b>good</b><br>Exterior <b>good</b>   |  |
|  |  | 38 Preservation Underway? Yes <input type="checkbox"/> No <input checked="" type="checkbox"/>                                    |  |
|  |  | 39 Endangered? By What? Yes <input type="checkbox"/> No <input checked="" type="checkbox"/>                                      |  |
|  |  | 40 Visible from Public Road? Yes <input checked="" type="checkbox"/> No <input type="checkbox"/>                                 |  |
|  |  | 41 Distance from and Frontage on Road  |  |
| 43 History and Significance<br><b>The house was built by Clarence Hubbell who was in the coal mining business. The present owner, Dr. George Davault, has been a physician in Richmond since 1951.</b>   |  |   |  |
| 44 Description of Environment and Outbuildings<br><b>Residential area.</b>   |  |  |  |
| 45 Sources of Information<br><b>Mr. Rupert Stonner.<br/>On-site inspection.</b>  |  | 46 Prepared by<br><b>Hockemeier &amp; Williams</b>   |  |
|  |  | 47 Organization<br><b>RCHS &amp; M</b>   |  |
|  |  | 48 Date<br><b>7/79</b>   |  |
|  |  | 49 Revision Date(s)  |  |



Office of Historic Preservation, P.O. Box 176, Jefferson City, Missouri 65101  
**HISTORIC INVENTORY**

RAAS001-044


|  |  |   |  |                   |
|--|--|---|--|-------------------|
| No. <b>R 58</b>  |  | 4 Present Name(s)<br><b>Harry Hamilton House</b>  |  | 1 No              |
| County <b>Ray</b>  |  | 5 Other Name(s)<br><b>Hackett House; Methodist Parsonage</b>  |  |                   |
| Location of Negatives  |  | 16 Thematic Category  |  | 2 County          |
| Specific Location <b>415 East Main St.<br/>N 1/2 NE 1/4 and SE 1/4 NE 1/4: NE part of<br/>E 1/2 NW 1/4.</b>  |  | 17 Date(s) or Period<br><b>ca. 1910</b>   |  |                   |
| City or Town <b>Richmond</b><br>Site Plan with North Arrow   |  | 18 Style or Design<br><b>Neoclassic</b>   |  | 3 Present Name(s) |
|    |  | 19 Architect or Engineer<br><b>unknown</b>  |  |                   |
| Coordinates <b>UTM</b>   |  | 20 Contractor or Builder<br><b>unknown</b>  |  | 4 Present Name(s) |
| Building <input checked="" type="checkbox"/> Site <input type="checkbox"/> Structure <input type="checkbox"/> Object <input type="checkbox"/>  |  | 21 Original Use, if apparent<br><b>residence</b>  |  |                   |
| National Register? <input type="checkbox"/> Yes <input checked="" type="checkbox"/> No   |  | 22 Present Use<br><b>residence</b>  |  | 5 Other Name(s)   |
| Part of Estab. Hist. Dist.? <input type="checkbox"/> Yes <input checked="" type="checkbox"/> No  |  | 23 Ownership <b>Public <input type="checkbox"/> Private <input checked="" type="checkbox"/></b>   |  |                   |
| Name of Established District   |  | 24 Owner's Name & Address, if known<br><b>Harry Hamilton<br/>415 East Main St., Richmond MO</b>   |  |                   |
| Further Description of Important Features<br><b>Bellcast hip dormer. Small windows in upperstory. White shutters at the windows. #36.: metal siding replaces original weatherboarding.</b>   |  | 25 Open to Public? <input type="checkbox"/> Yes <input checked="" type="checkbox"/> No  |  |                   |
| History and Significance<br><b>Built by Walter Hackett. Became the Methodist parsonage in 1920-1921 when Reverend Robert McElroy was here. The Derstler Apartment house across the street had been the parsonage and was traded for this house. It was purchased by the Hamiltons in 1978.</b> |  | 26 Local Contact Person or Organization   |  |                   |
| Description of Environment and Outbuildings<br><b>Residential.</b>   |  | 27 Other Surveys in Which Included  |  |                   |
| Sources of Information<br><b>Mr. &amp; Mrs. Harry Hamilton<br/>On-site inspection</b>  |  | 28 No. of Stories <b>2 1/2</b>  |  |                   |
|  |  | 29 Basement? <b>full</b> <input type="checkbox"/> Yes <input checked="" type="checkbox"/> No  |  |                   |
|  |  | 30 Foundation Material<br><b>ashlar stone</b>   |  |                   |
|  |  | 31 Wall Construction<br><b>frame</b>  |  |                   |
|  |  | 32 Roof Type & Material<br><b>bellcast hip-comp shingles</b>  |  |                   |
|  |  | 33 No. of Bays<br><b>Front 3 Side</b>   |  |                   |
|  |  | 34 Wall Treatment<br><b>metal siding</b>  |  |                   |
|  |  | 35 Plan Shape <b>square</b>   |  |                   |
|  |  | 36 Changes (Explain in #42) <b>Addition <input type="checkbox"/> Altered <input checked="" type="checkbox"/> Moved <input type="checkbox"/></b> |  |                   |
|  |  | 37 Condition<br>Interior <b>excellent</b><br>Exterior <b>excellent</b>  |  |                   |
|  |  | 38 Preservation Underway? <input type="checkbox"/> Yes <input checked="" type="checkbox"/> No   |  |                   |
|  |  | 39 Endangered? By What? <input type="checkbox"/> Yes <input checked="" type="checkbox"/> No   |  |                   |
|  |  | 40 Visible from Public Road? <input type="checkbox"/> Yes <input checked="" type="checkbox"/> No  |  |                   |
|  |  | 41 Distance from and Frontage on Road   |  |                   |
|  |  | Photo   |  |                   |
|  |  | 46 Prepared by<br><b>Hockemeier &amp; Williams</b>  |  |                   |
|  |  | 47 Organization<br><b>RCHS &amp; M</b>  |  |                   |
|  |  | 48 Date <b>7/79</b>   |  |                   |
|  |  | 49 Revision Date(s)   |  |                   |



Office of Historic Preservation, P.O. Box 176, Jefferson City, Missouri 65101

# HISTORIC INVENTORY

RAASCOI-045

|   |  |  |  |                    |
|---|--|--|--|--------------------|
| 1 No <b>R62</b>   |  | 4 Present Name(s)<br><b>F.G. Weary III House</b>   |  | 1 NO               |
| 2 County<br><b>Ray</b>  |  | 5 Other Name(s)<br><b>Atwell House</b>   |  |                    |
| 3 Location of Negatives   |  |  |  |                    |
| 6 Specific Location <b>421 E. Main St.</b><br><b>Part of SE 1/2 Lot 123 and Part of E side South 1/2 of Lot 124 in Richmond Old Survey of City of</b>   |  | 16 Thematic Category   |  | 2 County           |
| 7 City or Town <b>II Rural, Township &amp; Vicinity Richmond</b>  |  | 17 Date(s) or Period<br><b>1918</b>  |  |                    |
| 8 Site Plan with North Arrow<br><div style="text-align: center;">EAST MAIN<br/></div>  |  | 18 Style or Design<br><b>Bungalow</b>  |  |                    |
|   |  | 19 Architect or Engineer<br><b>unknown</b>   |  |                    |
| 9 Coordinates <b>UTM</b>  |  | 20 Contractor or Builder<br><b>unknown</b>   |  |                    |
| 10 Site: Building <input checked="" type="checkbox"/> Structure: Object <input type="checkbox"/>  |  | 21 Original Use, if apparent<br><b>residence</b>   |  |                    |
| 11 On National Register? Yes <input type="checkbox"/> No <input checked="" type="checkbox"/>  |  | 22 Present Use<br><b>residence</b>   |  |                    |
| 12 Is It Eligible? Yes <input checked="" type="checkbox"/> No <input type="checkbox"/>  |  | 23 Ownership<br><div style="display: flex; justify-content: space-between;"><span>Public <input type="checkbox"/></span><span>Private <input checked="" type="checkbox"/></span></div>   |  |                    |
| 13 Part of Established Dist? Yes <input type="checkbox"/> No <input checked="" type="checkbox"/>  |  | 24 Owner's Name & Address, if known<br><b>F.G. Weary III<br/>421 Main St. Richmond, MO</b>   |  |                    |
| 14 District Potential? Yes <input checked="" type="checkbox"/> No <input type="checkbox"/>  |  | 25 Open to Public? Yes <input type="checkbox"/> No <input checked="" type="checkbox"/>   |  |                    |
| 15 Name of Established District   |  | 26 Local Contact Person or Organization  |  | 4. Present Name(s) |
| 42 Further Description of Important Features <b>Three fireplaces; one of stone, other in den and master bedroom. Windows in den are set in zinc rather than lead. Oak woodwork except for cherry of diningroom. Beamed ceilings in living room, dining room and hall. Sliding door with Tiffany glass in original, there were no ceiling fixtures, just wall lights, present owners have added them. Stairway has French doors and window seat. Concrete porch has paired brackets while cornice on house features row of dentils. House originally green in color.</b> |  | 27 Other Surveys in Which Included   |  |                    |
| 43 History and Significance <b>First owner was Frank Atwell. They did a lot of entertaining and the house was recognized assa showplace. The present owner has done no major alteration beyond remodelling the kitchen and adding closets. A few windows were closed. Atwell was in the coal business. Wearys own a chain of entertainment businesses.</b>  |  | 28 No. of Stories <b>2</b>   |  |                    |
| 44 Description of Environment and Outbuildings<br><b>Residential area.</b>  |  | 29 Basement? Yes <input checked="" type="checkbox"/> No <input type="checkbox"/><br><b>full</b>  |  |                    |
| 45 Sources of Information<br><b>Mrs. F.G. Weary III</b><br><b>On-site inspection</b>  |  | 30 Foundation Material<br><b>coursed rubble stone</b>  |  |                    |
|   |  | 31 Wall Construction<br><b>frame</b>   |  |                    |
|   |  | 32 Roof Type & Material<br><b>bellcast gable/comp. shingles</b>  |  |                    |
|   |  | 33 No. of Bays<br><div style="display: flex; justify-content: space-between;"><span>Front <b>3</b></span><span>Side</span></div>   |  |                    |
|   |  | 34 Wall Treatment<br><b>weatherboarding</b>  |  |                    |
|   |  | 35 Plan Shape <b>rectangular</b>   |  |                    |
|   |  | 36 Changes (Explain in #42)<br><div style="display: flex; justify-content: space-between;"><span>Addition <input type="checkbox"/></span><span>Altered <input checked="" type="checkbox"/></span><span>Moved <input type="checkbox"/></span></div> |  |                    |
|   |  | 37 Condition<br><div style="display: flex; justify-content: space-between;"><span>Interior <b>excellent</b></span><span>Exterior <b>excellent</b></span></div>   |  |                    |
|   |  | 38 Preservation Underway? Yes <input type="checkbox"/> No <input checked="" type="checkbox"/>  |  | 5 Other Name(s)    |
|   |  | 39 Endangered? By What? Yes <input checked="" type="checkbox"/> No <input type="checkbox"/>  |  |                    |
|   |  | 40 Visible from Public Road? Yes <input checked="" type="checkbox"/> No <input type="checkbox"/>   |  |                    |
|   |  | 41 Distance from and Frontage on Road  |  |                    |
|   |  | Photo  |  |                    |

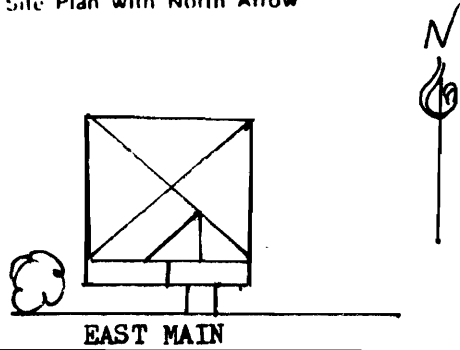
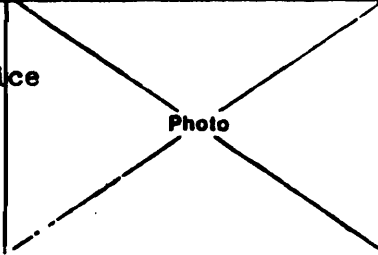




Office of Historic Preservation, P.O. Box 176, Jefferson City, Missouri 65101

# HISTORIC INVENTORY

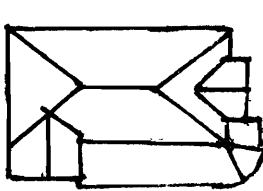
RAASOCH-0416

|   |  |  |  |                     |
|---|--|--|--|---------------------|
| 1 No. <b>R 59</b>   |  | 4 Present Name(s)<br><b>Marian Greene House</b>  |  | 1 No                |
| 2 County<br><b>Ray</b>  |  | 5 Other Name(s)<br><b>Dr. Luther D. Greene House</b>   |  |                     |
| 3 Location of Negatives   |  |  |  |                     |
| 6 Specific Location<br><b>422 East Main<br/>South end of the East side of Lot<br/>44, Richmond Subdivision SE.</b>  |  | 16 Thematic Category   |  | 2 County            |
| 7 City or Town If Rural, Township & Vicinity<br><b>Richmond</b>   |  | 17 Date(s) or Period<br><b>1913</b>  |  |                     |
| 8 Site Plan with North Arrow<br>  |  | 18 Style or Design<br><b>Neoclassic</b>  |  |                     |
|   |  | 19 Architect or Engineer<br><b>unknown</b>   |  |                     |
|   |  | 20 Contractor or Builder<br><b>Louis Garrett</b>   |  |                     |
|   |  | 21 Original Use, if apparent<br><b>residence</b>   |  |                     |
|   |  | 22 Present Use<br><b>residence</b>   |  |                     |
|   |  | 23 Ownership<br>Public <input type="checkbox"/> Private <input checked="" type="checkbox"/>                                      |  |                     |
|   |  | 24 Owner's Name & Address, if known<br><b>Marian Greene<br/>422 E. Main St., Richmond MO</b>                                     |  |                     |
|   |  | 25 Open to Public? Yes <input type="checkbox"/> No <input checked="" type="checkbox"/>   |  |                     |
| 9 Coordinates<br>Lat<br>Long  |  | 26 Local Contact Person or Organization  |  | 4 Present Name(s)   |
| 10 Site Building <input checked="" type="checkbox"/> Structure Object <input type="checkbox"/>  |  | 27 Other Surveys in Which Included   |  |                     |
| 11 On National Register? Yes <input type="checkbox"/> No <input checked="" type="checkbox"/>  |  | 28 No. of Stories <b>2</b>   |  |                     |
| 12 Is It Eligible? Yes <input checked="" type="checkbox"/> No <input type="checkbox"/>  |  | 29 Basement? Yes <input checked="" type="checkbox"/> No <input type="checkbox"/><br><b>full</b>                                  |  |                     |
| 13 Part of Estab Hist Dist? Yes <input type="checkbox"/> No <input checked="" type="checkbox"/>   |  | 30 Foundation Material<br><b>brick</b>   |  |                     |
| 14 District Potent'l? Yes <input checked="" type="checkbox"/> No <input type="checkbox"/>   |  | 31 Wall Construction<br><b>brick</b>   |  |                     |
| 15 Name of Established District   |  | 32 Roof Type & Material<br><b>hipped w/gablet-comp. shingle</b>  |  |                     |
|   |  | 33 No. of Bays<br>Front <b>2</b> Side  |  |                     |
|   |  | 34 Wall Treatment<br><b>etcher bond</b>  |  |                     |
|   |  | 35 Plan Shape <b>square</b>  |  |                     |
|   |  | 36 Changes (Explain in #42)<br>Addition <input type="checkbox"/> Altered <input type="checkbox"/> Moved <input type="checkbox"/> |  | 5 Other Name(s)     |
|   |  | 37 Condition<br>Interior <b>excellent</b><br>Exterior <b>excellent</b>   |  |                     |
|   |  | 38 Preservation Underway? Yes <input type="checkbox"/> No <input checked="" type="checkbox"/>                                    |  |                     |
|   |  | 39 Endangered? By What? Yes <input type="checkbox"/> No <input checked="" type="checkbox"/>                                      |  |                     |
|   |  | 40 Visible from Public Road? Yes <input checked="" type="checkbox"/> No <input type="checkbox"/>                                 |  |                     |
|   |  | 41 Distance from and Frontage on Road  |  |                     |
|   |  | <br>Photo                                   |  |                     |
| 42 Further Description of Important Features <b>Features several prominently located leaded windows. Small Roman window upstairs, front ad in gable. Trabeated porch with cornice and returns and dentil row. Heavy cornice surrounds building and is supported with large brackets. Prominent triple window under gable has upper sash filled with modillions.</b> |  |  |  |                     |
| 43 History and Significance <b>Has always been in Greene family. Luther D. Greene was prominent local doctor who came to Richmond from Kansas City in 1891. Was "Horse and buggy" doctor serving rural area. In 1941 Greene was elected to Missouri State Legislature, where he served three terms. His daughter is present owner of house.</b>                     |  |  |  |                     |
| 44 Description of Environment and Outbuildings<br><b>Residential area.</b>  |  |  |  |                     |
| 45 Sources of Information<br><b>Marian Greene<br/>On-site inspection<br/>Ray Connty History 1973, p. 273.</b>   |  | 46 Prepared by<br><b>Williams &amp; Hockemeier</b>   |  | 5 Other Name(s)     |
|   |  | 47 Organization<br><b>RCHS &amp; M</b>   |  |                     |
|   |  | 48 Date<br><b>5/79</b>   |  | 49 Revision Date(s) |



Office of Historic Preservation, P.O. Box 176, Jefferson City, Missouri 65101  
**HISTORIC INVENTORY**

RAAS001-047

|   |  |  |  |                   |
|---|--|--|--|-------------------|
| 1 No <b>R 63</b>  |  | 4 Present Name(s)<br><b>Derstler Apartment House</b>   |  | No                |
| 2 City <b>Ray</b>   |  | 5 Other Name(s)<br><b>Wilkinson House; Weller House; Methodist Parsonage</b>   |  |                   |
| 3 Location of Negatives   |  |  |  |                   |
| 6 Specific Location <b>428 East Main</b><br><b>Richmond Subdivision SE; "A" of Lot 45</b>   |  | 16 Thematic Category   |  | 2 County          |
| 7 City or Town <b>Richmond</b> II Rural, Township & Vicinity  |  | 17 Date(s) or Period<br><b>ca. 1885</b>  |  |                   |
| 8 Site Plan with North Arrow<br>  |  | 18 Style or Design<br><b>Queen Anne origina</b>  |  |                   |
|   |  | 19 Architect or Engineer<br><b>unknown</b>   |  |                   |
|   |  | 20 Contractor or Builder<br><b>unknown</b>   |  |                   |
|   |  | 21 Original Use, if apparent<br><b>residence</b>   |  |                   |
|   |  | 22 Present Use<br><b>apartment house</b>   |  |                   |
|   |  | 23 Ownership<br><b>Public</b> <input type="checkbox"/> <b>Private</b> <input checked="" type="checkbox"/>  |  |                   |
|   |  | 24 Owner's Name & Address, if known<br><b>Donald Deratler</b><br><b>Route 1, Richmond MO</b>   |  |                   |
|   |  | 25 Open to Public? <b>Yes</b> <input type="checkbox"/> <b>No</b> <input checked="" type="checkbox"/>   |  |                   |
| 9 Coordinates <b>UTM</b><br>Lat<br>Long   |  | 26 Local Contact Person or Organization  |  | 4 Present Name(s) |
| 10 Site <input type="checkbox"/> Building <input checked="" type="checkbox"/> Structure <input type="checkbox"/> Object <input type="checkbox"/>  |  | 27 Other Surveys in Which Included   |  |                   |
| 11 On National Register? <b>Yes</b> <input type="checkbox"/> <b>No</b> <input checked="" type="checkbox"/>  |  | 28 No. of Stories <b>2 1/2</b>   |  |                   |
| 12 Is It Eligible? <b>Yes</b> <input checked="" type="checkbox"/> <b>No</b> <input type="checkbox"/>  |  | 29 Basement? <b>Yes</b> <input type="checkbox"/> <b>No</b> <input checked="" type="checkbox"/>   |  |                   |
| 13 Part of Estab Hist Dist? <b>Yes</b> <input type="checkbox"/> <b>No</b> <input checked="" type="checkbox"/>   |  | 30 Foundation Material<br><b>ashlar stone</b>  |  |                   |
| 14 District Potent'l? <b>Yes</b> <input checked="" type="checkbox"/> <b>No</b> <input type="checkbox"/>   |  | 31 Wall Construction<br><b>frame</b>   |  |                   |
| 15 Name of Established District   |  | 32 Roof Type & Material<br><b>complex-comp. shingles</b>   |  |                   |
|   |  | 33 No. of Bays<br>Front <b>--</b> Side <b>--</b>   |  |                   |
|   |  | 34 Wall Treatment<br><b>weatherboarding</b>  |  |                   |
|   |  | 35 Plan Shape <b>irregular</b>   |  |                   |
| 2 Further Description of Important Features<br><b>House features verandah which circles around southeast corner, supported by Neoclassic posts. Windows and entrance are trabeated. Interior has two large fireplaces and original oak woodwork. #36. One side of exterior resided in 1973. Was remodelled in 1903 from private residence and in 1942 was divided into 3 separate apartments.</b> |  | 36 Changes (Explain in #42)<br><b>Addition</b> <input type="checkbox"/> <b>Altered</b> <input checked="" type="checkbox"/> <b>Moved</b> <input type="checkbox"/> |  | 5 Other Name(s)   |
| 43 History and Significance<br><b>The Methodist Church of Richmond purchased the house in 1885 for their parsonage. Brother Akers lived there at one time. Robert Wallers lived there during the 1940's. Mrs. Lucy Wilkinson purchased the house from him in 1942, and created the apartments one of which she used for her own residence.</b>  |  | 37 Condition<br>Interior <b>good</b><br>Exterior <b>good</b>   |  |                   |
| 44 Description of Environment and Outbuildings<br><b>Residential area.</b>  |  | 38 Preservation Underway? <b>Yes</b> <input type="checkbox"/> <b>No</b> <input checked="" type="checkbox"/>  |  |                   |
| 45 Sources of Information<br><b>Mrs. Raymond Dye</b><br><b>Mrs. Wilbur Smith</b><br><b>Miss Marian Greene</b><br><br><b>On-site inspection</b>  |  | 39 Endangered? By What? <b>Yes</b> <input checked="" type="checkbox"/> <b>No</b> <input type="checkbox"/><br><b>neglect</b>                                      |  |                   |
|   |  | 40 Visible from Public Road? <b>Yes</b> <input checked="" type="checkbox"/> <b>No</b> <input type="checkbox"/>   |  |                   |
|   |  | 41 Distance from and Frontage on Road  |  |                   |
|   |  | Photo  |  |                   |
|   |  |  |  |                   |
|   |  |  |  |                   |
|   |  |  |  |                   |
|   |  | 46 Prepared by<br><b>Williams &amp; Hockemeier</b>   |  |                   |
|   |  | 47 Organization<br><b>RCHS &amp; M</b>   |  |                   |
|   |  | 48 Date<br><b>5/79</b>   |  |                   |
|   |  | 49 Revision Date(s)  |  |                   |

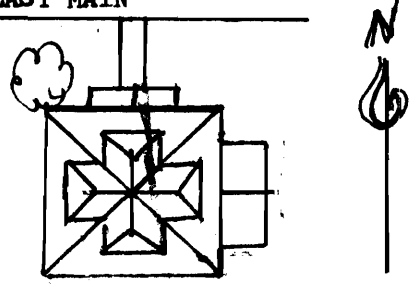
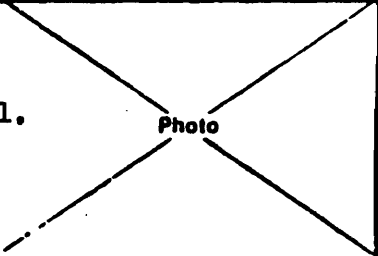


Office of Historic Preservation, P.O. Box 176, Jefferson City, Missouri 65101

# HISTORIC INVENTORY

RAASCOI-048

1 No  
2 County  
3 Present Name(s)  
4 Other Name(s)

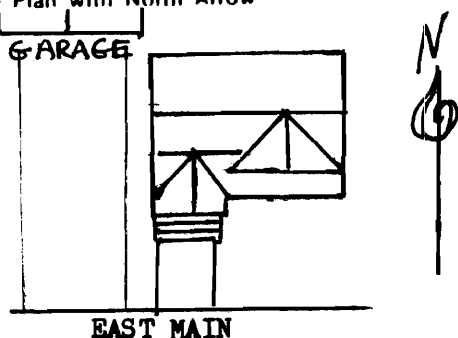
|  |  |   |  |
|--|--|---|--|
| 1 No <b>R 60</b><br>2 only <b>Ray</b><br>3 Location of Negatives   |  | 4 Present Name(s)<br><b>Bernard House</b><br>5 Other Name(s)<br><b>Pugh House; Allison House</b>  |  |
| 6 Specific Location <b>429 E. Main St.</b><br><b>"B" of Lot 4 of Sevier Place</b><br><b>Addition to the City of Richmond.</b>  |  | 16 Thematic Category<br>17 Date(s) or Period<br><b>ca. 1905</b><br>18 Style or Design<br><b>Neoclassic Revival</b><br>19 Architect or Engineer<br><b>unknown</b><br>20 Contractor or Builder<br><b>Louie Childs</b><br>21 Original Use, if apparent<br><b>residence</b><br>22 Present Use<br><b>residence</b><br>23 Ownership<br><div style="display: flex; justify-content: space-between;"> <span>Public <input type="checkbox"/></span> <span>Private <input checked="" type="checkbox"/></span> </div> 24 Owner's Name & Address, if known<br><b>James Bernard</b><br><b>429 E. Main St., Richmond, MO</b>  |  |
| 7 City or Town <b>Richmond</b><br>8 Site Plan with North Arrow<br><div style="text-align: center;"> <b>EAST MAIN</b><br/>  </div>   |  | 28 No. of Stories <b>2 1/2</b><br>29 Basement? <b>full</b> Yes <input checked="" type="checkbox"/> No <input type="checkbox"/><br>30 Foundation Material<br><b>coursed rubble stone</b><br>31 Wall Construction<br><b>frame</b><br>32 Roof Type & Material<br><b>hipped w/dormer-comp. shingle</b><br>33 No. of Bays<br><div style="display: flex; justify-content: space-between;"> <span>Front <b>3</b></span> <span>Side</span> </div> 34 Wall Treatment<br><b>weatherboarding</b><br>35 Plan Shape <b>square</b><br>36 Changes (Explain in #42)<br><div style="display: flex; justify-content: space-between;"> <span>Addition <input type="checkbox"/></span> <span>Altered <input type="checkbox"/></span> <span>Moved <input type="checkbox"/></span> </div> 37 Condition<br><div style="display: flex; justify-content: space-between;"> <span>Interior <b>excellent</b></span> <span>Exterior <b>excellent</b></span> </div> 38 Preservation Underway? Yes <input type="checkbox"/> No <input checked="" type="checkbox"/><br>39 Endangered? By What? Yes <input type="checkbox"/> No <input checked="" type="checkbox"/><br>40 Visible from Public Road? Yes <input checked="" type="checkbox"/> No <input type="checkbox"/><br>41 Distance from and Frontage on Road |  |
| 9 Coordinates UTM<br>Lat<br>Long<br>10 Site Building <input checked="" type="checkbox"/> Structure Object <input type="checkbox"/><br>11 On National Register? Yes <input type="checkbox"/> No <input checked="" type="checkbox"/><br>12 Is It Eligible? Yes <input type="checkbox"/> No <input type="checkbox"/><br>13 Part of Estab Hist Dist? Yes <input type="checkbox"/> No <input checked="" type="checkbox"/><br>14 District Potent? Yes <input checked="" type="checkbox"/> No <input type="checkbox"/><br>15 Name of Established District |  | 25 Open to Public? Yes <input type="checkbox"/> No <input checked="" type="checkbox"/><br>26 Local Contact Person or Organization<br>27 Other Surveys in Which Included   |  |
| 42 Further Description of Important Features<br><p>House built by Louie Childs who owned a lumber yard around 1905. Wide entry hall with parlor to one side and living room on the other. Stairway in center hallway. Oakwoodwork is in a natural finish. Dining room features wainscoting and a dish rail. The third floor has one finished room for the maid, the remainder is unfinished. #36: Only alteration was the creation of a bathroom out of the pantry. Interior features brass doorknobs and a large fireplace.</p>                   |  |    |  |
| 43 History and Significance<br><p>Molly Johnson purchased the house from Childs. In 1911 James Monroe Pugh and his wife acquired it. Their daughter Temple married Charles Allison, who has oil and insurance businesses, and they lived there with Mrs. Pugh after her husband's death. Present owners are Eleanor and James Barnard. She is another daughter of Mr. Pugh. Mr. Barnard is in retailing and real estate.</p>   |  |   |  |
| 44 Description of Environment and Outbuildings<br><b>Residential.</b>  |  |   |  |
| 45 Sources of Information<br><b>Mrs. James Bernard</b><br><b>Mrs. Estel Thomas</b><br><b>On-site inspection</b><br><b>Ray County History, 1973.</b>  |  | 46 Prepared by<br><b>Williams &amp; Hockemeier</b><br>47 Organization<br><b>RCHS &amp; M</b><br>48 Date<br><b>5/79</b><br>49 Revision Date(s)   |  |





Office of Historic Preservation, P.O. Box 176, Jefferson City, Missouri 65101  
**HISTORIC INVENTORY**

RAHSC001-049

|  |  |   |  |                   |
|--|--|---|--|-------------------|
| 1 No <b>R 64</b>   |  | 4 Present Name(s)<br><b>Stonner House</b>   |  | 1 No              |
| 2 County <b>Ray</b>  |  | 5 Other Name(s)<br><b>Wollard House; Lavelock House</b>   |  |                   |
| 3 Location of Negatives  |  |   |  |                   |
| 6 Specific Location<br><b>436 E. Main St.<br/>South End "A" of Lot 46 and SW<br/>corner "B" of Lot 47 of Subd. SE</b>  |  | 16. Thematic Category   |  | 2 County          |
| 7 City or Town <b>Richmond</b> If Rural, Township & Vicinity   |  | 17 Date(s) or Period<br><b>ca. 1911</b>   |  |                   |
| 8 Site Plan with North Arrow<br>   |  | 18 Style or Design<br><b>Neoclassic</b>   |  |                   |
|  |  | 19 Architect or Engineer<br><b>unknown</b>  |  | 4 Present Name(s) |
|  |  | 20 Contractor or Builder<br><b>Louis P Garrett</b>  |  |                   |
|  |  | 21 Original Use, if apparent<br><b>residence</b>  |  |                   |
|  |  | 22 Present Use<br><b>residence</b>  |  | 5 Other Name(s)   |
|  |  | 23 Ownership<br><b>Public <input type="checkbox"/> Private <input checked="" type="checkbox"/></b>      |  |                   |
|  |  | 24 Owner's Name & Address, if known<br><b>Mrs. Mark Stonner<br/>436 E. Main Street, Richmond MO</b>     |  |                   |
| 9 Coordinates <b>UTM</b><br>Lat<br>Long  |  | 25 Open to Public?<br><b>Yes <input type="checkbox"/> No <input checked="" type="checkbox"/></b>        |  | 5 Other Name(s)   |
| 10 Site <input type="checkbox"/> Building <input checked="" type="checkbox"/> Structure <input type="checkbox"/> Object <input type="checkbox"/>   |  | 26 Local Contact Person or Organization   |  |                   |
| 11 On National Register? <b>Yes <input type="checkbox"/> No <input checked="" type="checkbox"/></b>  |  | 27 Other Surveys in Which Included  |  |                   |
| 12 Is It Eligible? <b>Yes <input checked="" type="checkbox"/> No <input type="checkbox"/></b>  |  |   |  | 5 Other Name(s)   |
| 13 Part of Estab Hist Dist? <b>Yes <input type="checkbox"/> No <input checked="" type="checkbox"/></b>   |  | 39 Endangered? By What? <b>Yes <input type="checkbox"/> No <input checked="" type="checkbox"/></b>      |  |                   |
| 14 District Potential? <b>Yes <input checked="" type="checkbox"/> No <input type="checkbox"/></b>  |  | 40 Visible from Public Road? <b>Yes <input checked="" type="checkbox"/> No <input type="checkbox"/></b> |  |                   |
| 15 Name of Established District  |  | 41 Distance from and Frontage on Road   |  | 5 Other Name(s)   |
| 42 Further Description of Important Features<br><b>House constructed of oak lumber. Large porch features trabeated entry and cornice with row of dentils supported by distinctive paired posts. Interior has large fireplace with mantelpiece of carved oak. House is heated with hot water.</b> |  | Photo   |  |                   |
| 43 History and Significance<br><b>House was built by Thomas N. Lavelock, father of Mrs. Vaughn Wollard. In 1954 it was purchased by the Mark Stonners of Camden, Missouri. They added the aluminium siding and patio in the rear.</b>  |  |   |  |                   |
| 44 Description of Environment and Outbuildings<br><b>Residential area. Frame garage to the rear of the property.</b>   |  |   |  | 5 Other Name(s)   |
| 45 Sources of Information<br><b>Mrs. Mark Stonner<br/>Mrs. Vaughn Wollard<br/>On-site inspection</b>   |  | 46 Prepared by<br><b>Hockemeier &amp; Williams</b>  |  |                   |
|  |  | 47 Organization<br><b>RCHS &amp; M</b>  |  |                   |
|  |  | 48 Date<br><b>5/79</b>  |  | 5 Other Name(s)   |
|  |  | 49 Revision Date(s)   |  |                   |



Office of Historic Preservation, P.O. Box 176, Jefferson City, Missouri 65101  
**HISTORIC INVENTORY**

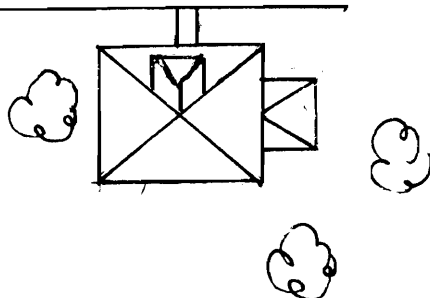
RAASCOI-050

|                       |  |      |
|-----------------------|--|------|
| No. <b>R 87 R</b>     | 4 Present Name(s)<br><b>W.F. Yates House</b> | 1 No |
| County <b>Ray</b>     | 5 Other Name(s)                              |      |
| Location of Negatives |  |      |

Specific Location **439 East Main St.**  
**Richmond Subdivision NE 1/4 NE 1/4:**  
**West side Lot 16 (except for easement for Rt. 13)**  
 City or Town **Richmond** II Rural, Township & Vicinity

Site Plan with North Arrow

**EAST MAIN STREET**



Coordinates **UTM**  
 of  
 city

Site: Building ☒ Structure: Object ☐

|   |  |
|---|--|
| On National Register? Yes <input type="checkbox"/> No <input checked="" type="checkbox"/> | 12 Is It Eligible? Yes <input type="checkbox"/> No <input type="checkbox"/>  |
| Part of Estab. Dist? Yes <input type="checkbox"/> No <input checked="" type="checkbox"/>  | 14 District Potent? Yes <input type="checkbox"/> No <input type="checkbox"/> |

Name of Established District

|   |  |
|---|--|
| 16 Thematic Category  | 28. No. of Stories <b>2 1/2</b>  |
| 17 Date(s) or Period<br><b>1904</b>   | 29. Basement? Yes <input checked="" type="checkbox"/> No <input type="checkbox"/>  |
| 18 Style or Design<br><b>Georgian Revival</b>   | 30. Foundation Material<br><b>ashlar stone</b>   |
| 19. Architect or Engineer<br><b>unknown</b>   | 31. Wall Construction<br><b>frame</b>  |
| 20. Contractor or Builder<br><b>Louis Garrett &amp; Hill</b>  | 32. Roof Type & Material<br><b>hipped-comp. shingles</b>   |
| 21. Original Use, if apparent<br><b>residence</b>   | 33. No. of Bays<br>Front <b>3</b> Side   |
| 22 Present Use<br><b>residence</b>  | 34. Wall Treatment<br><b>weatherboarding</b>   |
| 23 Ownership<br>Public <input type="checkbox"/> Private <input checked="" type="checkbox"/>         | 35. Plan Shape <b>rectangular</b>  |
| 24. Owner's Name & Address, if known<br><b>W.F. Yates Estate<br/>439 East Main St., Richmond MO</b> | 36. Changes (Explain in #42)<br>Addition <input type="checkbox"/> Altered <input checked="" type="checkbox"/> Moved <input type="checkbox"/> |
| 25 Open to Public? Yes <input type="checkbox"/> No <input checked="" type="checkbox"/>              | 37. Condition<br>Interior <b>good</b><br>Exterior <b>good</b>  |
| 26. Local Contact Person or Organization  | 38. Preservation Underway? Yes <input type="checkbox"/> No <input checked="" type="checkbox"/>   |
| 27. Other Surveys in Which Included   | 39. Endangered? By What? Yes <input type="checkbox"/> No <input checked="" type="checkbox"/>   |
|   | 40. Visible from Public Road? Yes <input checked="" type="checkbox"/> No <input type="checkbox"/>  |
|   | 41. Distance from and Frontage on Road   |

Further Description of Important Features The primary facade presents a neoclassic portico with entablature and balustrade above a singleleaf door with sidelights. In the central position on the second story is an oval window of frosted glass. The facade is topped by a hipped dormer filled with a triple window. A glassed-in sunporch extends from the west facade. #36: The sun porch and a downstairs bedroom were later additions, possibly about 1950.

Photo

History and Significance The house was built soon after William F. Bates and Willie Barron Yates were married in 1903. He was enrolled at William Jewell College at the age of 16 and graduated at 20. He has served on their Board of Trustees for many years, endowed a Chair of Chemistry, and the new Student Union Building was named for him. He served for many years with the Union National Bank (later Commerce Trust Co.). Yates was appointed in 1932 to head the local program of (cont)

Description of Environment and Outbuildings

Residential area, well landscaped. The house is surrounded by a hedge, and an arbor is at the rear of the property.

Sources of Information

Helen Shirkey  
 On-Site inspection.

Ray County History 1973.

46. Prepared by  
**Hockemeier-Williams**

47. Organization  
**RCHS & M**

48. Date  
**7/79** 49. Revision Date(s)

4. Present Name(s)


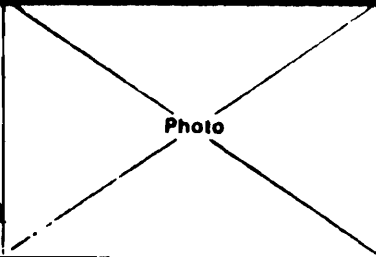
5. Other Name(s)

#43. Con't. a relief farm bill sponsored by Franklin D. Roosevelt. During WWII, Yates served as chairman of the war bond drive in Ray County, for which service at the end of the war he received a commemorative medal forged from the Battleship Missouri. Mr. Yates lived to be 101 years old. (1877-1978)



Office of Historic Preservation, P.O. Box 176, Jefferson City, Missouri 65101  
**HISTORIC INVENTORY**

RAAS001-051

|  |  |   |  |
|--|--|---|--|
| 1. No <b>R 69</b><br>County <b>Ray</b>   |  | 4. Present Name(s)<br><b>Jackson Apartment House</b>  |  |
| 3. Location of Negatives   |  | 5. Other Name(s)<br><b>Rinquist House; Yates Apartment House</b>  |  |
| 6. Specific Location <b>503 East Main St.</b><br><b>Richmond Subdivision NE<math>\frac{1}{4}</math>, NE<math>\frac{1}{4}</math></b><br><b>North End of Lot 14.</b>   |  | 16. Thematic Category   |  |
| 7. City or Town <b>Richmond</b> If Rural, Township & Vicinity  |  | 17. Date(s) or Period<br><b>1890</b>  |  |
| 8. Site Plan with North Arrow<br><div style="text-align: center;"> <b>EAST MAIN</b><br/>  </div>  |  | 18. Style or Design<br><b>Italianate</b>  |  |
| 9. Coordinates <b>UTM</b><br>Lat _____<br>Long _____   |  | 19. Architect or Engineer<br><b>unknown</b>   |  |
| 10. Site II Building <input type="checkbox"/> Structure II Object <input type="checkbox"/>   |  | 20. Contractor or Builder<br><b>unknown</b>   |  |
| 11. On National Register? Yes <input type="checkbox"/> No <input checked="" type="checkbox"/>  |  | 21. Original Use, if apparent<br><b>residence</b>   |  |
| 12. Is II Eligible? Yes <input checked="" type="checkbox"/> No <input type="checkbox"/>  |  | 22. Present Use<br><b>apartment house</b>   |  |
| 13. Part of Estab Hist Dist? Yes <input type="checkbox"/> No <input checked="" type="checkbox"/>   |  | 23. Ownership Public <input type="checkbox"/> Private <input checked="" type="checkbox"/>   |  |
| 14. District Potent? Yes <input checked="" type="checkbox"/> No <input type="checkbox"/>   |  | 24. Owner's Name & Address, if known<br><b>John Jackson</b><br><b>503 East Main, Richmond</b>   |  |
| 15. Name of Established District   |  | 25. Open to Public? Yes <input type="checkbox"/> No <input checked="" type="checkbox"/>   |  |
| 42. Further Description of Important Features House features 2-over-2 windows with curved lintels. Primary entrance, also under a curved lintel, has a two-light transom and sidelights, its porch supported by iron brackets, curved to echo the line of the lintels. There is an exterior stone chimney. The interior features a fireplace with mirrored chimneypiece. The fireplace surround is of ceramic tiles. The hallway has a tongue-and-groove ceiling. Woodwork is walnut and (con't) |  | 26. Local Contact Person or Organization  |  |
| 43. History and Significance<br>The house was built by Andy Rinquist, who operated a variety store on the north side of the town square. His wife was a Barron, and her sister later married W.F. Yates. The house was converted into apartments in 1936, then owned by Yates.   |  | 27. Other Surveys in Which Included   |  |
| 44. Description of Environment and Outbuildings<br>Residential area. Unusual pine trees in front of the house. Lawn is landscaped and well kept. A garage is in the rear of the property.  |  | 28. No. of Stories <b>2</b>   |  |
| 45. Sources of Information<br><b>John Jackson.</b><br><b>On-site inspection.</b>   |  | 29. Basement? <b>full</b> Yes <input checked="" type="checkbox"/> No <input type="checkbox"/>   |  |
|  |  | 30. Foundation Material<br><b>ashlar stone</b>  |  |
|  |  | 31. Wall Construction<br><b>frame</b>   |  |
|  |  | 32. Roof Type & Material<br><b>gable-comp. shingles</b>   |  |
|  |  | 33. No. of Bays Front <b>3</b> Side <b>2</b>  |  |
|  |  | 34. Wall Treatment<br><b>asbestos shingles</b>  |  |
|  |  | 35. Plan Shape <b>rectangular</b>   |  |
|  |  | 36. Changes (Explain in #42) Addition <input type="checkbox"/> Altered <input checked="" type="checkbox"/> Moved <input type="checkbox"/> |  |
|  |  | 37. Condition Interior <b>excellent</b> Exterior <b>good</b>  |  |
|  |  | 38. Preservation Underway? Yes <input type="checkbox"/> No <input checked="" type="checkbox"/>  |  |
|  |  | 39. Endangered? By What? Yes <input type="checkbox"/> No <input checked="" type="checkbox"/>  |  |
|  |  | 40. Visible from Public Road? Yes <input checked="" type="checkbox"/> No <input type="checkbox"/>   |  |
|  |  | 41. Distance from and Frontage on Road  |  |
|  |  | Photo    |  |
|  |  | 46. Prepared by<br><b>Hockemeier-Williams</b>   |  |
|  |  | 47. Organization<br><b>RCHS &amp; M</b>   |  |
|  |  | 48. Date <b>7/79</b> 49. Revision Date(s)   |  |




#42. Con't. has been painted. There are carved hearts in rocks in the foundation of the house, their meaning unknown. #36.: When the house was converted into apartments, many changes were made in the structure. Bathrooms have the date 1936 stamped into the lid of each water closet. Wiring was done by Fred Paulson. Asbestos siding was put on in the 1940's. The large picture window above the primary entrance probably replaced french doors. The present owner, who purchased the house in 1978, is restoring the woodwork on the interior of the house.



Office of Historic Preservation, P.O. Box 176, Jefferson City, Missouri 65101  
**HISTORIC INVENTORY**

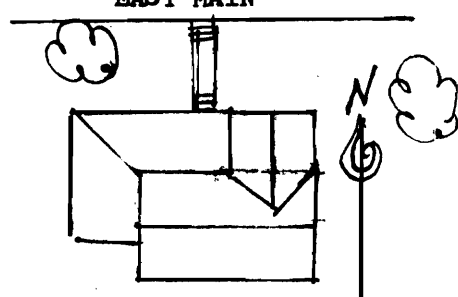
RAHSC01-052

|  |  |   |  |                     |
|--|--|---|--|---------------------|
| 1 No <b>R 65</b>   |  | 4 Present Name(s)<br><b>Weber House</b>   |  | 1 No                |
| 2 County <b>Ray</b>  |  | 5 Other Name(s)<br><b>Blair House</b>   |  |                     |
| 3 Location of Negatives  |  |   |  |                     |
| 6 Specific Location<br><b>512 E. Main Street</b><br><b>Richmond Subdivision SE; S end of</b><br><b>Lot 51(exc. 34 sq.ft. R.O.W. Hwy 13)</b>  |  | 16 Thematic Category  |  | 2 County            |
| 7 City or Town <b>Richmond</b> If Rural, Township & Vicinity   |  | 17 Date(s) or Period<br><b>1923</b>   |  |                     |
| 8 Site Plan with North Arrow<br>   |  | 18 Style or Design<br><b>Bungalow</b>   |  |                     |
|  |  | 19 Architect or Engineer<br><b>unknown</b>  |  | 4 Present Name(s)   |
|  |  | 20 Contractor or Builder<br><b>Paul Paulson</b>   |  |                     |
|  |  | 21 Original Use, if apparent<br><b>residence</b>  |  |                     |
|  |  | 22 Present Use<br><b>residence</b>  |  | 5 Other Name(s)     |
|  |  | 23 Ownership<br><b>Public</b> <input type="checkbox"/> <b>Private</b> <input checked="" type="checkbox"/> |  |                     |
|  |  | 24 Owner's Name & Address, if known<br><b>Ivan Weber</b><br><b>512 E. Main St., Richmond, MO</b>          |  |                     |
| 9 Coordinates <b>UTM</b><br>Lat<br>Long  |  | 25 Open to Public? <b>Yes</b> <input type="checkbox"/> <b>No</b> <input checked="" type="checkbox"/>      |  | 5 Other Name(s)     |
| 10 Site Building <input checked="" type="checkbox"/> Structure Object <input type="checkbox"/>   |  | 26 Local Contact Person or Organization   |  |                     |
| 11 On National Register? <b>Yes</b> <input type="checkbox"/> <b>No</b> <input checked="" type="checkbox"/>   |  | 27 Other Surveys in Which Included  |  |                     |
| 12 Is It Eligible? <b>Yes</b> <input checked="" type="checkbox"/> <b>No</b> <input type="checkbox"/>   |  |   |  |                     |
| 13 Part of Estab Hist Dist? <b>Yes</b> <input type="checkbox"/> <b>No</b> <input checked="" type="checkbox"/>  |  | 14 District Potent'l? <b>Yes</b> <input checked="" type="checkbox"/> <b>No</b> <input type="checkbox"/>   |  |                     |
| 15 Name of Established District  |  |   |  |                     |
| 42 Further Description of Important Features<br><b>Bungalow porch of red brick and concrete across front facade. The house was originally stucco which contained "red sparkles" but because this was unbearable hot in the summer, the house was covered with asbestos siding.</b> |  | Photo   |  |                     |
| 43 History and Significance<br><b>The house was built by James Blair after his large house had burned to the ground. Ivan Weber purchased the house from Blair in the mid 1930's. He was Postmaster of the Richmond Post Office for many years.</b>                                |  |   |  |                     |
| 44 Description of Environment and Outbuildings<br><b>Residential area.</b>   |  |   |  |                     |
| 45 Sources of Information<br><b>Rausey Blair Lilley</b><br><b>Ivan Weber</b><br><b>On-site inspection</b>  |  | 46 Prepared by<br><b>Hockemeier &amp; Williams</b>  |  |                     |
|  |  | 47 Organization<br><b>RCHS &amp; M</b>  |  |                     |
|  |  | 48 Date<br><b>7/79</b>  |  | 49 Revision Date(s) |



Office of Historic Preservation, P.O. Box 176, Jefferson City, Missouri 65101  
**HISTORIC INVENTORY**

RAASCOI-053

|  |  |   |  |                      |
|--|--|---|--|----------------------|
| 1 No. <b>R 73</b>  |  | 4 Present Name(s)<br><b>Stone House</b>   |  | 1<br>NO              |
| 2 Only <b>Ray</b>  |  | 5 Other Name(s)<br><b>Mayfield House</b>  |  |                      |
| 3 Location of Negatives  |  |   |  |                      |
| 6 Specific Location <b>525 E. Main St.</b><br><b>Richmond Subdivision NE 1/4 NE 1/4; all Lot 10 and East side Lot 12.</b>  |  | 16 Thematic Category  |  | 2<br>County          |
| 7 City or Town <b>Richmond</b><br>If Rural, Township & Vicinity  |  | 17 Date(s) or Period<br><b>1928</b>   |  |                      |
| 8 Site Plan with North Arrow<br><br><div style="text-align: center;"> <b>EAST MAIN</b><br/>  </div>  |  | 18 Style or Design<br><b>Bungalow with Spanish influence</b>  |  | 3<br>Present Name(s) |
| 9 Coordinates <b>UTM</b><br>Lat<br>Long  |  | 19 Architect or Engineer<br><b>Paul Paulson</b>   |  |                      |
| 10 Site: <input type="checkbox"/> Building <input checked="" type="checkbox"/> Structure: <input type="checkbox"/> Object: <input type="checkbox"/>  |  | 20 Contractor or Builder<br><b>Paul Paulson</b>   |  | 4<br>Other Name(s)   |
| 11 On National Register? Yes <input type="checkbox"/> No <input checked="" type="checkbox"/>   |  | 21 Original Use, if apparent<br><b>residence</b>  |  |                      |
| 12 Is It Eligible? Yes <input type="checkbox"/> No <input type="checkbox"/>  |  | 22 Present Use<br><b>residence</b>  |  | 5<br>Other Name(s)   |
| 13 Part of Estab. Hist. Dist.? Yes <input type="checkbox"/> No <input checked="" type="checkbox"/>   |  | 23 Ownership <b>Public <input type="checkbox"/> Private <input checked="" type="checkbox"/></b>             |  |                      |
| 14 District Potent? Yes <input checked="" type="checkbox"/> No <input type="checkbox"/>  |  | 24 Owner's Name & Address, if known<br><b>Mr. &amp; Mrs. George Stone<br/>525 E. Main St., Richmond, MO</b> |  |                      |
| 15 Name of Established District  |  | 25 Open to Public? Yes <input type="checkbox"/> No <input checked="" type="checkbox"/>                      |  |                      |
| 42 Further Description of Important Features <b>Cost of construction was \$15,000. Wide porch of brick and cut stone 74' x 10 1/2'. Nearly full basement with laundry room, main room 41'x14' and coal room. Floors in house are white oak; 15'x14' in dining room, breakfast nook (built in china closet with beveled glass) kitchen 10'x18'. Sleeping porch on second floor, shower instead of usual tub in upstairs bath.</b>   |  | 26 Local Contact Person or Organization   |  |                      |
| 43 History and Significance <b>William &amp; Emily bates Mayfield moved from Morton to Richmond in 1893 and ran hardware and implement firm known as Menefee &amp; Mayfield on south side of square. Building burned in 1896, and Mayfields returned to Morton farm. Purchased lot on East Main in 1916 (house there was later burned) In the spring of 1928, Mayfields decided to build a house similar to the "Journal-Post Dream House". Mrs. Stone and Mrs. Mayfield are daughters of French Bates, well-known prosperous farmer of Morton Missouri.</b> |  | 27 Other Surveys in Which Included  |  |                      |
| 44 Description of Environment and Outbuildings<br><b>Residential area. On large lot with brick garage to the rear of property.</b>   |  | 40 Visible from Public Road? Yes <input checked="" type="checkbox"/> No <input type="checkbox"/>            |  |                      |
| 45 Sources of Information<br><b>Richmond Conservator, May 1928.</b><br><br><b>Mr. &amp; Mrs. George Stone</b><br><br><b>On-site inspection.</b>  |  | 46 Prepared by<br><b>Williams &amp; Hockemeier</b>  |  |                      |
|  |  | 47 Organization<br><b>RCHS &amp; M</b>  |  |                      |
|  |  | 48 Date<br><b>5/79</b>  |  | 49 Revision Date(s)  |



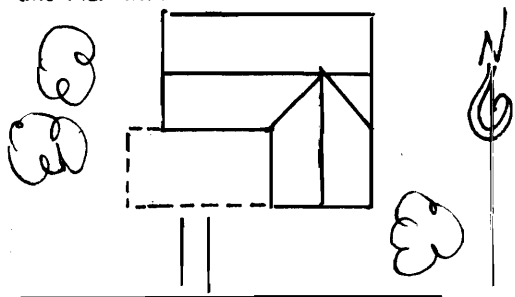


Office of Historic Preservation, P.O. Box 176, Jefferson City, Missouri 65101  
**HISTORIC INVENTORY**

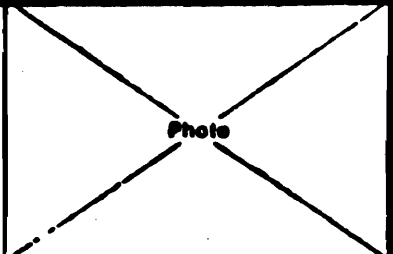
RAHSCC-054

|                          |  |                                      |  |
|--------------------------|--|--------------------------------------|--|
| 1. <b>R 71</b>           |  | 4. Present Name(s)<br>Bates House    |  |
| 2. County<br>Ray         |  | 5. Other Name(s)                     |  |
| 3. Location of Negatives |  | Wiggington House; Henry Mansur House |  |

|  |  |  |
|--|--|--|
| 6. Specific Location <b>526 E. Main</b><br><br>Richmond Subdivision SE: East side<br>Lot 53.   | 16. Thematic Category<br><br>17. Date(s) or Period<br>1880   | 28. No. of Stories <b>1</b><br>29. Basement? <b>full</b> Yes <input checked="" type="checkbox"/> No <input type="checkbox"/>   |
| 7. City or Town <b>Richmond</b><br>8. Site Plan with North Arrow<br>   | 18. Style or Design<br>vernacular with Gothic origins<br>19. Architect or Engineer<br>unknown<br>20. Contractor or Builder<br>Charles Wiggington<br>21. Original Use, if apparent<br>residence<br>22. Present Use<br>residence | 30. Foundation Material<br>ashlar stone<br>31. Wall Construction<br>frame<br>32. Roof Type & Material<br>gable-comp. shingles<br>33. No. of Bays<br>Front <b>2</b> Side  |
| 9. Coordinates <b>UTM</b><br>10. Site: Building <input checked="" type="checkbox"/> Structure <input type="checkbox"/> Object <input type="checkbox"/>   | 23. Ownership <b>Public <input type="checkbox"/> Private <input checked="" type="checkbox"/></b><br>24. Owner's Name & Address, if known<br>Mr. & Mrs. Donald Bates<br>526 E. Main, Richmond MO                                | 34. Wall Treatment<br>aluminum siding<br>35. Plan Shape <b>rectangular</b><br>36. Changes (Explain in #42) Addition <input checked="" type="checkbox"/> Altered <input checked="" type="checkbox"/> Moved <input type="checkbox"/>   |
| 11. On National Register? Yes <input type="checkbox"/> No <input checked="" type="checkbox"/><br>12. Is it Eligible? Yes <input checked="" type="checkbox"/> No <input type="checkbox"/><br>13. Part of Estab. Dist? Yes <input type="checkbox"/> No <input checked="" type="checkbox"/><br>14. District Potent? Yes <input checked="" type="checkbox"/> No <input type="checkbox"/><br>15. Name of Established District | 25. Open to Public? Yes <input type="checkbox"/> No <input checked="" type="checkbox"/><br>26. Local Contact Person or Organization<br><br>27. Other Surveys in Which Included   | 37. Condition Interior <b>excellent</b> Exterior <b>excellent</b><br>38. Preservation Underway? Yes <input type="checkbox"/> No <input checked="" type="checkbox"/><br>39. Endangered? By What? Yes <input type="checkbox"/> No <input checked="" type="checkbox"/><br>40. Visible from Public Road? Yes <input checked="" type="checkbox"/> No <input type="checkbox"/><br>41. Distance from and Frontage on Road |

|   |   |
|---|---|
| 42. Further Description of Important Features <b>A three-room house built in 1880. Distinctive window treatment of triangular, molded lintels. #36. In 1914, a bedroom, kitchen, bath and basement were added. Further remodelling was done in 1973, including addition of aluminum siding.</b> |  |
|---|---|

|   |  |
|---|--|
| 43. History and Significance<br>House built by firm of Brown and Wiggington, carpenters and builders. |  |
| 44. Description of Environment and Outbuildings<br>Residential area.                                  |  |

|  |   |
|--|---|
| 45. Sources of Information<br>Donald Bates                      On-site inspection.<br>Matilda Stone                    Ray County History, 1881.<br>Mrs. Rex Carter | 46. Prepared by<br>Williams & Hockemeier<br>47. Organization<br>RCHS & M<br>48. Date <b>5/79</b> 49. Revision Date(s) |
|--|---|



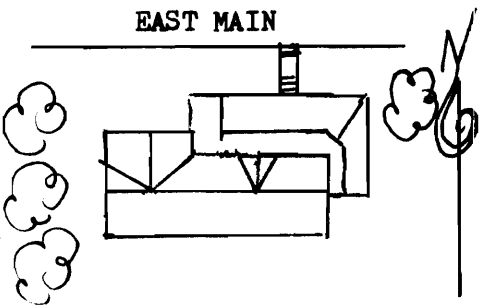
526

Office of Historic Preservation, P.O. Box 176, Jefferson City, Missouri 65101

# HISTORIC INVENTORY

RAAS001-055

|                         |  |  |  |
|-------------------------|--|--|--|
| 1 No. <b>R 72</b>       |  | 4 Present Name(s)<br><b>Wegeng House</b>                           |  |
| 2 County <b>Ray</b>     |  | 5 Other Name(s)  |  |
| 3 Location of Negatives |  | <b>Tribble House; Farris House; Donald Bates House; Hill House</b> |  |

|  |   |   |
|--|---|---|
| 6 Specific Location <b>533 East Main St.,<br/>Richmond Tribble Add.: All Lots<br/>1&amp;2; west part Lot 3;</b><br><br>7 City or Town <b>Richmond</b><br>8 Site Plan with North Arrow<br><div style="text-align: center;"> <p><b>EAST MAIN</b></p>  </div> | 16 Thematic Category<br><br>17 Date(s) or Period<br><b>ca. 1900</b><br><br>18 Style or Design<br><b>Neoclassic (Stick style origin)</b><br><br>19 Architect or Engineer<br><b>unknown</b><br><br>20 Contractor or Builder<br><b>unknown</b><br><br>21 Original Use, if apparent<br><b>residence</b><br><br>22 Present Use<br><b>residence</b><br><br>23 Ownership <span style="float:right">Public <input type="checkbox"/><br/>Private <input checked="" type="checkbox"/></span><br><br>24 Owner's Name & Address,<br>if known<br><b>Mr. &amp; Mrs. Terry Wegeng<br/>533 E. Main St., Richmond MO</b><br><br>25 Open to Public? <span style="float:right">Yes <input type="checkbox"/><br/>No <input checked="" type="checkbox"/></span><br><br>26 Local Contact Person or Organization<br><br>27 Other Surveys in Which Included | 28 No. of Stories <b>1 1/2</b><br><br>29 Basement? <span style="float:right">Yes <input checked="" type="checkbox"/><br/>No <input type="checkbox"/></span><br><b>Partial</b><br><br>30 Foundation Material<br><b>ashlar stone, 2-2 1/2' thick</b><br><br>31 Wall Construction<br><b>frame</b><br><br>32 Roof Type & Material<br><b>gable-comp. shingles</b><br><br>33 No. of Bays <span style="float:right">Front -- Side --</span><br><br>34 Wall Treatment weatherboard<br><b>w/wood shingled dormers</b><br><br>35 Plan Shape <b>rectangular</b><br><br>36 Changes <span style="float:right">Addition <input type="checkbox"/><br/>Altered <input checked="" type="checkbox"/><br/>Moved <input type="checkbox"/></span><br>(Explain in #42)<br><br>37 Condition <span style="float:right">Interior <b>good</b><br/>Exterior <b>good</b></span><br><br>38 Preservation <span style="float:right">Yes <input type="checkbox"/><br/>Underway? <b>No <input checked="" type="checkbox"/></b></span><br><br>39 Endangered? <span style="float:right">Yes <input type="checkbox"/><br/>By What? <b>No <input checked="" type="checkbox"/></b></span><br><br>40 Visible from <span style="float:right">Yes <input checked="" type="checkbox"/><br/>Public Road? <b>No <input type="checkbox"/></b></span><br><br>41 Distance from and<br>Frontage on Road |
|--|---|---|

|   |  |   |
|---|--|---|
| 9 Coordinates <b>UTM</b><br>Lat<br>Long | 10 Site <input type="checkbox"/><br>Building <input checked="" type="checkbox"/> Structure <input type="checkbox"/><br>Object <input type="checkbox"/> | 11 On National Register? <span style="float:right">Yes <input type="checkbox"/><br/>No <input checked="" type="checkbox"/></span><br><br>12 Is It Eligible? <span style="float:right">Yes <input type="checkbox"/><br/>No <input type="checkbox"/></span><br><br>13 Part of Estab. Hist. Dist.? <span style="float:right">Yes <input type="checkbox"/><br/>No <input checked="" type="checkbox"/></span><br><br>14 District Potent'l? <span style="float:right">Yes <input checked="" type="checkbox"/><br/>No <input type="checkbox"/></span><br><br>15 Name of Established District |
|---|--|---|

42 Further Description of Important Features **Imported Belgian tile used on fireplace. Cornice supported by simple brackets, windows and entrances are trabeated. Some windows of colored cathedral glass. #36: House has been greatly altered. Top story burned in 1936 while owned by Russell Farris. Re-roofed by G. spear. The rooms are large, all 14' to 16' square.**

Photo

43 History and Significance **House is known as the Tribble House. Peter Tribble's funeral was held here in 1915. He was the father of Mrs. Charles (Patti) Chenault. Local tradition says that the stones for the rock wall came from the old county jail.**

44 Description of Environment and Outbuildings  
**Residential area.**

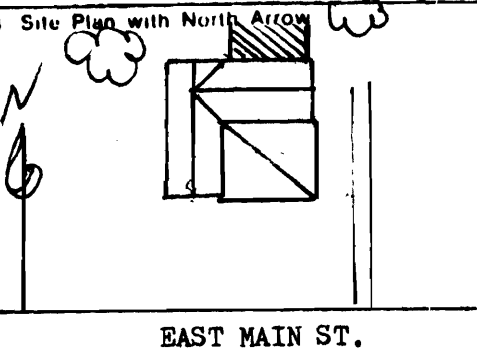
45 Sources of Information  
**Richmond Missourian 1915**  
**Mrs. George Stone**  
**Mrs. Rex Carter**  
**Donald Bates**                      **On-site inspection.**

46 Prepared by  
**Williams & Hockemeier**  
47 Organization  
**RCHS & M**  
48 Date  
**5/89**      49 Revision Date(s)



Office of Historic Preservation, P.O. Box 176, Jefferson City, Missouri 65101  
**HISTORIC INVENTORY**

RAA5001-056

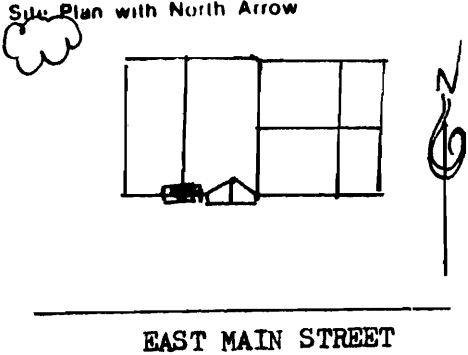
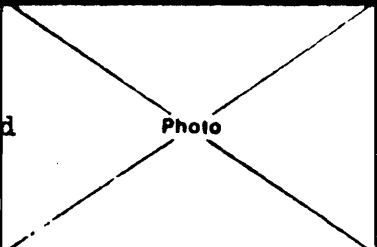
|  |  |  |  |
|--|--|--|--|
| 1 No <b>R 74</b>   |  | 4 Present Name(s)<br><b>Brown House</b>  |  |
| 2 County <b>Ray</b>  |  | 5 Other Name(s)<br><b>Jewell Mayes House; Martin Mayes House</b>   |  |
| 3 Location of Negatives  |  |  |  |
| 6 Specific Location <b>538 E. Main St.</b><br><b>Richmond Subdivision SE <math>\frac{1}{4}</math>,<br/>S <math>\frac{1}{2}</math> of lot 56.</b>   |  | 16 Thematic Category   |  |
| 7 City or Town <b>Richmond</b> II Rural, Township & Vicinity   |  | 17 Date(s) or Period<br><b>ca. 1900</b>  |  |
| 8 Site Plan with North Arrow<br>  |  | 18 Style or Design<br><b>vernacular</b>  |  |
|  |  | 19 Architect or Engineer<br><b>unknown</b>   |  |
|  |  | 20 Contractor or Builder<br><b>unknown</b>   |  |
|  |  | 21 Original Use, if apparent<br><b>residence</b>   |  |
|  |  | 22 Present Use<br><b>residence</b>   |  |
|  |  | 23 Ownership<br>Public <input type="checkbox"/> Private <input checked="" type="checkbox"/>  |  |
|  |  | 24 Owner's Name & Address, if known<br><b>Mr. &amp; Mrs. Dugan Brown<br/>538 E. Main St., Richmond MO</b>  |  |
| 9 Coordinates <b>UTM</b><br>Lat<br>Long  |  | 25 Open to Public? Yes <input type="checkbox"/> No <input checked="" type="checkbox"/>   |  |
| Site <input type="checkbox"/> Building <input checked="" type="checkbox"/> Structure <input type="checkbox"/> Object <input type="checkbox"/>  |  | 26 Local Contact Person or Organization  |  |
| 11 On National Register? Yes <input type="checkbox"/> No <input checked="" type="checkbox"/>   |  | 27 Other Surveys in Which Included   |  |
| 12 Is it Eligible? Yes <input checked="" type="checkbox"/> No <input type="checkbox"/>   |  |  |  |
| 13 Part of Estab Hist Dist? Yes <input type="checkbox"/> No <input checked="" type="checkbox"/>  |  |  |  |
| 14 District Potent'l? Yes <input checked="" type="checkbox"/> No <input type="checkbox"/>  |  |  |  |
| 15 Name of Established District  |  | 28 No. of Stories <b>one</b>   |  |
|  |  | 29 Basement? Yes <input checked="" type="checkbox"/> partial No <input type="checkbox"/>   |  |
|  |  | 30 Foundation Material<br><b>coursed rubble stone</b>  |  |
|  |  | 31 Wall Construction<br><b>frame</b>   |  |
|  |  | 32 Roof Type & Material<br><b>bellcast gable-comp. shingl</b>  |  |
|  |  | 33 No. of Bays<br>Front <b>4</b> Side <b>3</b>   |  |
|  |  | 34 Wall Treatment<br><b>vinyl siding</b>   |  |
|  |  | 35 Plan Shape <b>rectangular</b>   |  |
|  |  | 36 Changes (Explain in #42)<br>Addition <input checked="" type="checkbox"/> Altered <input checked="" type="checkbox"/> Moved <input type="checkbox"/> |  |
|  |  | 37 Condition<br>Interior <b>good</b><br>Exterior <b>good</b>   |  |
|  |  | 38 Preservation Underway? Yes <input type="checkbox"/> No <input checked="" type="checkbox"/>  |  |
|  |  | 39 Endangered? By What? Yes <input type="checkbox"/> No <input checked="" type="checkbox"/>  |  |
|  |  | 40 Visible from Public Road? Yes <input checked="" type="checkbox"/> No <input type="checkbox"/>   |  |
|  |  | 41 Distance from and Frontage on Road  |  |
| 42 Further Description of Important Features <b>House features an enclosed porch which wraps around the southeast corner. Interior has hardwood floors of 3" pecan boards. Wainscoting highlights the diningroom. Outstanding woodwork. #36.: A one-story addition has been added to the rear of the house, and vinyl siding covers original weatherboarding. Interior woodwork has been painted and obscured over the years.</b>  |  |  |  |
| Photo  |  |  |  |
| 43 History and Significance <b>This was the home of Jewell Mayes (1873-1944) who was co-founder of the Richmond Missourian newspaper. He received state-wide attention as publicity director of the movement against the Fels Single Tax Amendment in 1912, later became secretary of Missouri's Anti-Single Tax League. He was nominated by Governor Elliott W. Major as secretary and executive officer of the Missouri State Board of Agriculture in 1914. He later (con't)</b> |  |  |  |
| 44 Description of Environment and Outbuildings<br><b>Residential area.</b>   |  |  |  |
| 45 Sources of Information<br><b>Ray County History, 1973.<br/>Mrs. Dugan Brown<br/>On-site inspection.</b>   |  | 46 Prepared by<br><b>Hockemeier-Williams</b>   |  |
|  |  | 47 Organization<br><b>RCHS &amp; M</b>   |  |
|  |  | 48 Date<br><b>7/79</b>   |  |
|  |  | 49 Revision Date(s)  |  |





Office of Historic Preservation, P.O. Box 176, Jefferson City, Missouri 65101  
**HISTORIC INVENTORY**

RAAS001-057

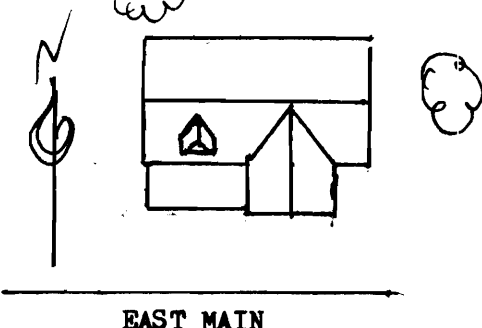
|  |  |   |  |
|--|--|---|--|
| 1 No <b>R 75</b>   |  | 4 Present Name(s)<br><b>Proffitt House</b>  |  |
| 2 County<br><b>Ray</b>   |  | 5 Other Name(s)<br><b>Lillard House</b>   |  |
| 3 Location of Negatives  |  |   |  |
| 6 Specific Location <b>540 East Main St.</b><br><br><b>Richmond Subdivision SE <math>\frac{1}{4}</math><br/>South <math>\frac{1}{2}</math> of Lot 57.</b>  |  | 16 Thematic Category  |  |
| 7 City or Town <b>Richmond</b> II Rural, Township & Vicinity   |  | 17 Date(s) or Period<br><b>1935</b>   |  |
| 8 Site Plan with North Arrow<br>  |  | 18 Style or Design<br><b>Domestic and Tudor overtones</b>   |  |
|  |  | 19 Architect or Engineer<br><b>unknown</b>  |  |
|  |  | 20 Contractor or Builder<br><b>Roe Cates</b>  |  |
|  |  | 21 Original Use, if apparent<br><b>residence</b>  |  |
|  |  | 22 Present Use<br><b>residence</b>  |  |
| 9 Coordinates <b>UTM</b><br>Lat<br>Long  |  | 23 Ownership <span style="float:right">Public <input type="checkbox"/><br/>Private <input checked="" type="checkbox"/></span> |  |
| <div style="display: flex; justify-content: space-between;"> <span>Site <input type="checkbox"/><br/>Building <input checked="" type="checkbox"/></span> <span>Structure <input type="checkbox"/><br/>Object <input type="checkbox"/></span> </div>  |  | 24 Owner's Name & Address, if known<br><b>Mr. &amp; Mrs. Gene Proffitt<br/>540 East Main Street, Richmond</b>                 |  |
| 11 On National Register? <span style="float:right">Yes <input type="checkbox"/><br/>No <input checked="" type="checkbox"/></span>  |  | 25 Open to Public? <span style="float:right">Yes <input type="checkbox"/><br/>No <input checked="" type="checkbox"/></span>   |  |
| 12 Is It Eligible? <span style="float:right">Yes <input type="checkbox"/><br/>No <input checked="" type="checkbox"/></span>  |  | 26 Local Contact Person or Organization   |  |
| 13 Part of Estab Hist Dist? <span style="float:right">Yes <input type="checkbox"/><br/>No <input checked="" type="checkbox"/></span>   |  | 27 Other Surveys in Which Included  |  |
| 14 District Potent'l? <span style="float:right">Yes <input checked="" type="checkbox"/><br/>No <input type="checkbox"/></span>   |  |   |  |
| 15 Name of Established District  |  |   |  |
| 42 Further Description of Important Features<br><b>House features dominant gable on primary facade, and a variety of interesting textures, brick, stone, weatherboarding. Interior has oak woodwork, oak moldings around ceilings of living and dining rooms. Front door has leaded glass panes.</b> |  |    |  |
| 43 History and Significance<br><br><b>Harry Lillard had the house built in 1935, and was its sole owner until 1975 at his death, when it was sold by the estate to the present owners.</b>   |  |   |  |
| 44 Description of Environment and Outbuildings<br><br><b>On center of large lot in a residential section.</b>  |  |   |  |
| 45 Sources of Information<br><b>Gene Proffitt<br/>On-site inspection.</b>  |  | 46 Prepared by<br><b>Hockemeier-Williams</b>  |  |
|  |  | 47 Organization<br><b>RCHS &amp; M</b>  |  |
|  |  | 48 Date<br><b>7/79</b>  |  |
|  |  | 49 Revision Date(s)   |  |



Office of Historic Preservation, P.O. Box 176, Jefferson City, Missouri 65101

# HISTORIC INVENTORY

RAHSC01-058

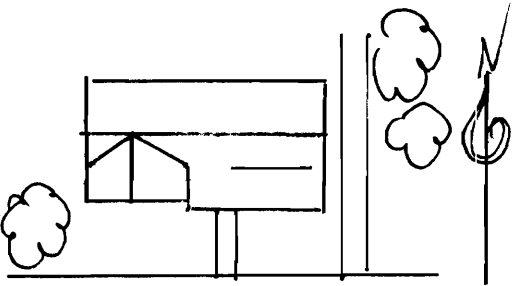

|  |  |   |  |
|--|--|---|--|
| 1 No. <b>R 76</b>  |  | 4 Present Name(s)<br><b>Tom Bryant House</b>  |  |
| 2 County<br><b>Ray</b>   |  | 5 Other Name(s)<br><b>Dr. Kice House</b>  |  |
| 3 Location of Negatives  |  |   |  |
| 6 Specific Location<br><b>550 E. Main St.</b>  |  | 16 Thematic Category  |  |
| 7 City or Town <input type="checkbox"/> Rural, Township & Vicinity<br><b>Richmond</b>  |  | 17 Date(s) or Period<br><b>ca. 1890</b>   |  |
| 8 Site Plan with North Arrow   |  | 18 Style or Design<br><b>Queen Anne</b>   |  |
|    |  | 19 Architect or Engineer<br><b>unknown</b>  |  |
|  |  | 20 Contractor or Builder<br><b>unknown</b>  |  |
|  |  | 21 Original Use, if apparent<br><b>residence</b>  |  |
|  |  | 22 Present Use<br><b>residence (rental)</b>   |  |
|  |  | 23 Ownership<br><div style="display: flex; justify-content: space-between;"><span>Public <input type="checkbox"/></span><span>Private <input checked="" type="checkbox"/></span></div>  |  |
|  |  | 24 Owner's Name & Address, if known<br><b>Gabe Proffitt<br/>540 E. Main St. Richmond MO</b>   |  |
| 9 Coordinates <b>UTM</b><br>Lat _____<br>Long _____  |  | 25 Open to Public? <div style="display: flex; justify-content: space-between;"><span>Yes <input type="checkbox"/></span><span>No <input checked="" type="checkbox"/></span></div>   |  |
| 10 Site: <input type="checkbox"/> Building <input checked="" type="checkbox"/> Structure: <input type="checkbox"/> Object: <input type="checkbox"/>  |  | 26 Local Contact Person or Organization   |  |
| 11 On National Register? <div style="display: flex; justify-content: space-between;"><span>Yes <input type="checkbox"/></span><span>No <input checked="" type="checkbox"/></span></div>  |  | 27 Other Surveys in Which Included  |  |
| 12 Is it Eligible? <div style="display: flex; justify-content: space-between;"><span>Yes <input type="checkbox"/></span><span>No <input type="checkbox"/></span></div>   |  |   |  |
| 13 Part of Estab. Hist. Dist.? <div style="display: flex; justify-content: space-between;"><span>Yes <input type="checkbox"/></span><span>No <input checked="" type="checkbox"/></span></div>  |  | 14 District Potentially? <div style="display: flex; justify-content: space-between;"><span>Yes <input type="checkbox"/></span><span>No <input type="checkbox"/></span></div>  |  |
| 15 Name of Established District  |  | 28 No. of Stories <b>1 1/2</b>  |  |
|  |  | 29 Basement? <div style="display: flex; justify-content: space-between;"><span>Yes <input type="checkbox"/></span><span>No <input checked="" type="checkbox"/></span></div> <b>crawlspace</b>   |  |
|  |  | 30 Foundation Material<br><b>stone rubble</b>   |  |
|  |  | 31 Wall Construction<br><b>frame</b>  |  |
|  |  | 32 Roof Type & Material Comp.<br><b>off-centre gable-shingles</b>   |  |
|  |  | 33 No. of Bays<br><div style="display: flex; justify-content: space-between;"><span>Front <b>3</b></span><span>Side <b>--</b></span></div>  |  |
|  |  | 34 Wall Treatment<br><b>narrow weatherboarding</b>  |  |
|  |  | 35 Plan Shape <b>irregular</b>  |  |
|  |  | 36 Changes (Explain in #42) <div style="display: flex; justify-content: space-between;"><span>Addition <input type="checkbox"/></span><span>Altered <input checked="" type="checkbox"/></span><span>Moved <input type="checkbox"/></span></div> |  |
|  |  | 37 Condition<br><div style="display: flex; justify-content: space-between;"><span>Interior <b>good</b></span><span>Exterior <b>good</b></span></div>  |  |
|  |  | 38 Preservation Underway? <div style="display: flex; justify-content: space-between;"><span>Yes <input type="checkbox"/></span><span>No <input checked="" type="checkbox"/></span></div>  |  |
|  |  | 39 Endangered? By What? <div style="display: flex; justify-content: space-between;"><span>Yes <input type="checkbox"/></span><span>No <input checked="" type="checkbox"/></span></div>  |  |
|  |  | 40 Visible from Public Road? <div style="display: flex; justify-content: space-between;"><span>Yes <input checked="" type="checkbox"/></span><span>No <input type="checkbox"/></span></div>   |  |
|  |  | 41 Distance from and Frontage on Road   |  |
| 42 Further Description of Important Features<br><b>Hipped dormer with stained glass on primary facade. Bay window on first story. Upper window is centered in an interesting arch effect with imbricated shingles and diamond design. Vertical boards at top of bay window and in end gables are unusual. Porch railing is unique. The interior features a stairway with narrow treads. Stained glass window illumines diningroom. Bathroom upstairs has clawfooted bathtub, and window on primary facade has window seat.</b> |  | Photo   |  |
| 43 History and Significance<br><b>Dr. John Kice was a well-known Richmond dentist in the early 1900's. After his death, his widow continued to live here as a recluse. They had much fine silver and china and had done much entertaining in their early days. About 1952 the house was partially burned. Mrs. Kice lost her life in the fire. Jess Lee purchased the house from the estate and renovated it. When he died J.D. Lee purchased it from his father's estate. Present owner is Mr. Lee's son-in-law.</b>          |  |   |  |
| 44 Description of Environment and Outbuildings<br><b>Residential.</b>  |  |   |  |
| 45 Sources of Information<br><b>J.D. Lee<br/>Local residents</b>   |  | 46 Prepared by<br><b>Williams &amp; Hockemeier</b>  |  |
|  |  | 47 Organization<br><b>RCPS &amp; M</b>  |  |
|  |  | 48 Date<br><b>7/79</b>  |  |
|  |  | 49 Revision Date(s)   |  |



Office of Historic Preservation, P.O. Box 176, Jefferson City, Missouri 65101

# HISTORIC INVENTORY

RAASCOOL-059

|   |  |   |  |
|---|--|---|--|
| 1 No. <b>R78</b>  |  | 4 Present Name(s)<br><b>James Farris House</b>  |  |
| 2 County <b>Ray</b>   |  | 5 Other Name(s)<br><b>Garner House; Alder House</b>   |  |
| 3 Location of Negatives   |  |   |  |
| 6 Specific Location <b>602 E. Main St.<br/>Richmond Subdivision SE; South<br/>End East Side of Lot '65.</b>   |  | 16 Thematic Category  |  |
| 7 City or Town <b>Richmond</b><br>11 Rural, Township & Vicinity   |  | 17 Date(s) or Period<br><b>ca. 1890 (original portion)</b>  |  |
| 8 Site Plan with North Arrow  |  | 18 Style or Design<br><b>vernacular</b>   |  |
|  <p style="text-align: center;"><b>EAST MAIN</b></p>  |  | 19 Architect or Engineer<br><b>unknown</b>  |  |
|   |  | 20 Contractor or Builder<br><b>unknown</b>  |  |
| 9 Coordinates <b>UTM</b>  |  | 21 Original Use, if apparent<br><b>residence</b>  |  |
| 10 Site: Building <input checked="" type="checkbox"/> Structure <input type="checkbox"/> Object <input type="checkbox"/>  |  | 22 Present Use<br><b>residence</b>  |  |
| 11 On National Register? Yes <input type="checkbox"/> No <input checked="" type="checkbox"/>  |  | 23 Ownership Public <input type="checkbox"/> Private <input checked="" type="checkbox"/>                  |  |
| 12 Is it Eligible? Yes <input type="checkbox"/> No <input type="checkbox"/>   |  | 24 Owner's Name & Address, if known<br><b>Mr. &amp; Mrs. James Farris<br/>602 E. Main St, Richmond MO</b> |  |
| 13 Part of Estab. Hist. Dist? Yes <input type="checkbox"/> No <input checked="" type="checkbox"/>   |  | 25 Open to Public? Yes <input type="checkbox"/> No <input checked="" type="checkbox"/>                    |  |
| 14 District Potent'l? Yes <input type="checkbox"/> No <input type="checkbox"/>  |  | 26 Local Contact Person or Organization   |  |
| 15 Name of Established District   |  | 27 Other Surveys in Which Included  |  |
| 42 Further Description of Important Features <b>House features heavy cornice with large returns. Veranda with bellcast shed roof, is supported by Domic colonettes. #36. House was originally two rooms. Inside remodelling was done in 1957.</b>   |  |                      |  |
| 43 History and Significance<br><b>Frank Garner (1882-1958) was a veteran attorney and abstractor. His grandfather, C.T. Garner hadfounded the Garner Abstract Co. in 1849, the first abstract firm in Richmond. He purchase the two-room house and built on to it. The present owners have lived in the house since 1945.</b> |  |   |  |
| 44 Description of Environment and Outbuildings<br><b>Residential area.</b>  |  |   |  |
| 45 Sources of Information<br><b>James Farris,<br/>On-site inspection.<br/>Ray County History, 1973, p. B-113.</b>   |  | 46 Prepared by<br><b>Pauline E. Brown</b>   |  |
|   |  | 47 Organization<br><b>RCHS &amp; M</b>  |  |
|   |  | 48 Date <b>7/79</b> 49 Revision Date(s)   |  |

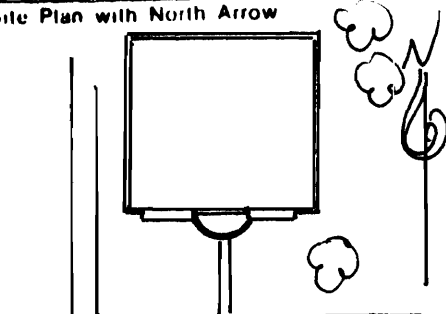
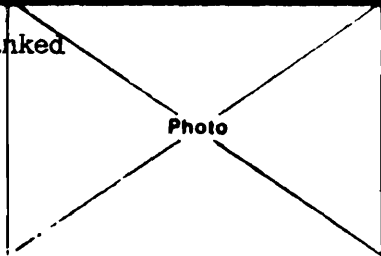




RAASOOI-CLC

## 5 Other Names



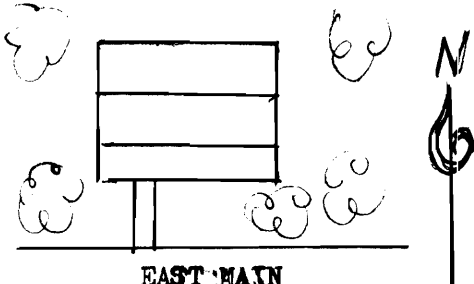
|  |  |   |  |
|--|--|---|--|
| 1 No <b>R 80</b>   |  | 4 Present Name(s)<br><b>Gene E Lile House</b>   |  |
| 2 County<br><b>Ray</b>   |  | 5 Other Name(s)<br><b>Weary House</b>   |  |
| 3 Location of Negatives  |  |   |  |
| 6 Specific Location <b>614 East Main St.<br/>Richmond Subdivision SE 1/4;<br/>"A" of Lot 67.</b>   |  | 16 Thematic Category  |  |
| 7 City or Town <b>Richmond</b> If Rural, Township & Vicinity   |  | 17 Date(s) or Period<br><b>1923</b>   |  |
| 8 Site Plan with North Arrow<br>  |  | 18 Style or Design<br><b>California Style</b>   |  |
|  |  | 19 Architect or Engineer<br><b>unknown</b>  |  |
|  |  | 20 Contractor or Builder<br><b>Woodson Alnutt</b>   |  |
|  |  | 21 Original Use, if apparent<br><b>residence</b>  |  |
|  |  | 22 Present Use<br><b>residence</b>  |  |
| 9 Coordinates <b>UTM</b><br>Lat<br>Long  |  | 23 Ownership Public <input type="checkbox"/> Private <input checked="" type="checkbox"/>                                      |  |
| Site <input type="checkbox"/> Building <input checked="" type="checkbox"/>   |  | 24 Owner's Name & Address, if known<br><b>Mr. &amp; Mrs. Gene E. Lile<br/>614 East Main St. Richmond MO</b>                   |  |
| Structure <input type="checkbox"/> Object <input type="checkbox"/>   |  | 25 Open to Public? Yes <input type="checkbox"/> No <input checked="" type="checkbox"/>  |  |
| 11 On National Register? Yes <input type="checkbox"/> No <input checked="" type="checkbox"/>   |  | 26 Local Contact Person or Organization   |  |
| 12 Is II Eligible? Yes <input type="checkbox"/> No <input type="checkbox"/>  |  | 27 Other Surveys in Which Included  |  |
| 13 Part of Estab Hist Dist? Yes <input type="checkbox"/> No <input checked="" type="checkbox"/>  |  |   |  |
| 14 District Potent'l? Yes <input type="checkbox"/> No <input type="checkbox"/>   |  |   |  |
| 15 Name of Established District  |  |   |  |
| 42 Further Description of Important Features<br><b>House features Neoclassic portico over primary entrance. It is flanked by windows of 6-over-1 lights, which have sidelights of frosted glass. The flat roof is bordered by coping. #36: There have been no alterations to the house since its construction.</b>   |  | 28 No. of Stories <b>one</b>  |  |
|  |  | 29 Basement? <b>full</b> Yes <input checked="" type="checkbox"/> No <input type="checkbox"/>                                  |  |
|  |  | 30 Foundation Material<br><b>concrete</b>   |  |
|  |  | 31 Wall Construction<br><b>frame</b>  |  |
|  |  | 32 Roof Type & Material<br><b>flat</b>  |  |
|  |  | 33 No. of Bays<br>Front <b>3</b> Side   |  |
|  |  | 34 Wall Treatment<br><b>stucco</b>  |  |
|  |  | 35 Plan Shape <b>square</b>   |  |
|  |  | 36 Changes (Explain in #42) Addition <input type="checkbox"/> Altered <input type="checkbox"/> Moved <input type="checkbox"/> |  |
|  |  | 37 Condition<br>Interior <b>good</b><br>Exterior <b>good</b>  |  |
|  |  | 38 Preservation Underway? Yes <input type="checkbox"/> No <input checked="" type="checkbox"/>                                 |  |
|  |  | 39 Endangered? By What? Yes <input type="checkbox"/> No <input checked="" type="checkbox"/>                                   |  |
|  |  | 40 Visible from Public Road? Yes <input checked="" type="checkbox"/> No <input type="checkbox"/>                              |  |
|  |  | 41 Distance from and Frontage on Road   |  |
| 43 History and Significance<br><b>The Wearys (F.G. Weary II) had the house built to echo ones seen by Mrs. Weary in California. It was the first flat-roofed house in the town of Richmond and even today remains unique in style. The Wearys were prominent business people in Ray County since 1914. They also operated three movie theatres, the Vogue, and another in the Depot area of Richmond were shortlived, but the Farris theatre was a landmark and is still</b><br><b>(con't)</b> |  |    |  |
| 44 Description of Environment and Outbuildings<br><b>Residential area.</b>   |  |   |  |
| 45 Sources of Information<br><b>Clara Chennault<br/>Ray County History, 1973.<br/>On-site inspection.</b>  |  | 46 Prepared by<br><b>Hockemeier-Williams</b>  |  |
|  |  | 47 Organization<br><b>RCHS &amp; M</b>  |  |
|  |  | 48 Date<br><b>7/79</b>  |  |
|  |  | 49 Revision Date(s)   |  |

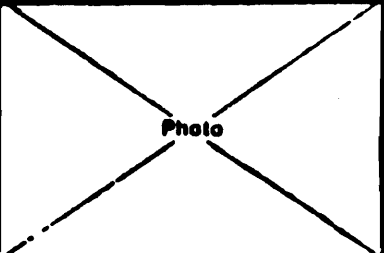
#43. Con't. operated today. They later sold their businesses to their son, F.G. Weary III, The Wearys were known for their flowers, and their yard was always beautifully landscaped. The family remembers that Mrs. Weary did her first landscaping with evergreens she dug along the old Henrietta Road. The basement of the house was built around the roots of a hackberry tree that had been damaged by a cyclone. Mrs. Weary didn't want to destroy the tree. The grape arbor (destroyed) was an outstanding feature of the home in the early days.



Office of Historic Preservation, P.O. Box 176, Jefferson City, Missouri 65101  
**HISTORIC INVENTORY**

RAHSC01-06Z

|  |  |   |  |
|--|--|---|--|
| 1 No. <b>R81</b>   |  | 4 Present Name(s)<br><b>Anderson House</b>  |  |
| 2 City <b>Ray</b>  |  | 5 Other Name(s)<br><b>Matthew Creel House; Joy House; A.V. McCalley House</b>   |  |
| 3 Location of Negatives  |  |   |  |
| 6 Specific Location <b>622 East Main St.</b>   |  | 16 Thematic Category  |  |
| 7 City or Town <b>Richmond</b> II Rural, Township & Vicinity   |  | 17 Date(s) or Period<br><b>ca. 1860</b>   |  |
| 8 Site Plan with North Arrow   |  | 18 Style or Design<br><b>vernacular</b>   |  |
|    |  | 19 Architect or Engineer<br><b>unknown</b>  |  |
|  |  | 20 Contractor or Builder<br><b>unknown</b>  |  |
|  |  | 21 Original Use, if apparent<br><b>residence</b>  |  |
|  |  | 22 Present Use<br><b>residence</b>  |  |
| 9 Coordinates <b>UTM</b>   |  | 23 Ownership <b>Public</b> <input type="checkbox"/> <b>Private</b> <input checked="" type="checkbox"/>  |  |
| 10 Site: <input type="checkbox"/> Building <input checked="" type="checkbox"/> Structure: <input type="checkbox"/> Object <input type="checkbox"/> |  | 24 Owner's Name & Address, if known<br><b>Mr. &amp; Mrs. D.L. Anderson<br/>622 East Main St., Richmond MO</b>   |  |
| 11 On National Register? <b>Yes</b> <input type="checkbox"/> <b>No</b> <input checked="" type="checkbox"/>   |  | 25 Open to Public? <b>Yes</b> <input type="checkbox"/> <b>No</b> <input checked="" type="checkbox"/>  |  |
| 12 Is it Eligible? <b>Yes</b> <input type="checkbox"/> <b>No</b> <input type="checkbox"/>  |  | 26 Local Contact Person or Organization   |  |
| 13 Part of Estab. Hist. Dist.? <b>Yes</b> <input type="checkbox"/> <b>No</b> <input checked="" type="checkbox"/>                                   |  | 27 Other Surveys in Which Included  |  |
| 14 District Potent'l? <b>Yes</b> <input type="checkbox"/> <b>No</b> <input type="checkbox"/>   |  |   |  |
| 15 Name of Established District  |  | 28 No. of Stories <b>one</b>  |  |
|  |  | 29 Basement? <b>partial</b> <b>Yes</b> <input checked="" type="checkbox"/> <b>No</b> <input type="checkbox"/>   |  |
|  |  | 30 Foundation Material<br><b>ashlar stone</b>   |  |
|  |  | 31 Wall Construction<br><b>frame</b>  |  |
|  |  | 32 Roof Type & Material<br><b>gable-comp. shingles</b>  |  |
|  |  | 33 No. of Bays <b>Front 3 Side 1</b>  |  |
|  |  | 34 Wall Treatment<br><b>asbestos shingles</b>   |  |
|  |  | 35 Plan Shape <b>rectangular</b>  |  |
|  |  | 36 Changes (Explain in #42) <b>Addition</b> <input type="checkbox"/> <b>Altered</b> <input checked="" type="checkbox"/> <b>Moved</b> <input type="checkbox"/> |  |
|  |  | 37 Condition <b>Interior</b> <b>good</b> <b>Exterior</b> <b>good</b>  |  |
|  |  | 38 Preservation Underway? <b>Yes</b> <input type="checkbox"/> <b>No</b> <input checked="" type="checkbox"/>   |  |
|  |  | 39 Endangered? By What? <b>Yes</b> <input type="checkbox"/> <b>No</b> <input checked="" type="checkbox"/>   |  |
|  |  | 40 Visible from Public Road? <b>Yes</b> <input checked="" type="checkbox"/> <b>No</b> <input type="checkbox"/>  |  |
|  |  | 41 Distance from and Frontage on Road   |  |

|  |   |
|--|---|
| 42 Further Description of Important Features<br><p>Primary facade features large triple window. Veranda across front has turned posts and row of spindles along cornice. #36.: House has been altered several times. New siding replaced original weatherboarding; a large side porch was removed; a downstairs bath was created from the original pantry.</p> |  |
|--|---|

|  |  |
|--|--|
| 43 History and Significance<br><p>Matthew Creel was the grandfather of Jim Farris and Mrs. Charles Stone; their mother was raised in this house. Family funerals were held here. The deed for the land on which the house sits is dated 1820. A well on the property was formerly shared with the Weary House next door.</p> |  |
|--|--|

|  |  |
|--|--|
| 44 Description of Environment and Outbuildings<br><p>Residential area.</p> |  |
|--|--|

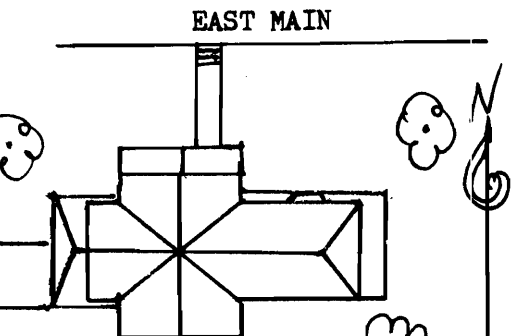
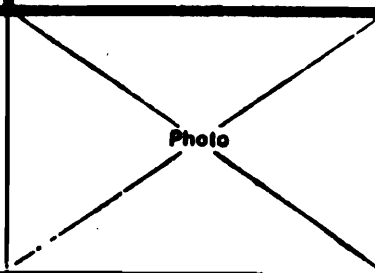
|   |   |
|---|---|
| 45 Sources of Information<br><p>Mrs. D.L. Anderson<br/>Mrs. Jim Farris<br/>On-site inspection</p> | 46 Prepared by<br><b>Williams &amp; Hockemeier</b><br>47 Organization<br><b>CHS &amp; M</b><br>48 Date<br><b>6/7/79</b> 49 Revision Date(s) |
|---|---|





## HISTORIC INVENTORY

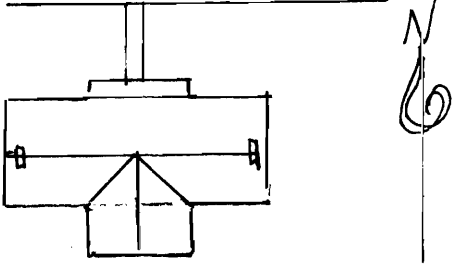
RAAS001-063

|   |  |  |  |  |   |
|---|--|--|--|--|---|
| No. <b>R 83</b><br>City <b>Ray</b><br>Location of Negatives   |  | 4 Present Name(s)<br><b>Thurman Funeral Home</b><br>5 Other Name(s)<br><b>Sevier House</b>   |  | 1 No<br>2 County<br>3 Present Name(s)  |   |
| Specific Location <b>627 East Main Street</b><br><b>Richmond Subdivision SE ¼:</b><br><b>East ¼ of North ½ of Lot 68.</b><br>City or Town <b>Richmond</b><br>II Rural, Township & Vicinity<br>Site Plan with North Arrow<br><br>Coordinates <b>UTM</b><br>Site II Building <input checked="" type="checkbox"/> Structure II Object <input type="checkbox"/><br>On National Register? Yes <input type="checkbox"/> No <input checked="" type="checkbox"/> 12 Is II Eligible? Yes <input checked="" type="checkbox"/> No <input type="checkbox"/><br>Part of Estab. Dist? Yes <input type="checkbox"/> No <input checked="" type="checkbox"/> 14 District Potent'l? Yes <input checked="" type="checkbox"/> No <input type="checkbox"/><br>Name of Established District |  | 16 Thematic Category<br>17 Date(s) or Period<br><b>ca. 1890</b><br>18 Style or Design<br><b>neoclassic</b><br>19 Architect or Engineer<br><b>unknown</b><br>20 Contractor or Builder<br><b>unknown</b><br>21 Original Use, if apparent<br><b>residence</b><br>22 Present Use<br><b>funeral home and mortuary</b><br>23 Ownership Public <input type="checkbox"/> Private <input checked="" type="checkbox"/><br>24 Owner's Name & Address, if known<br><b>Mr. &amp; Mrs. Levan Thurman</b><br><b>619 East Main, Richmond, MO</b><br>25 Open to Public? Yes <input checked="" type="checkbox"/> No <input type="checkbox"/><br><b>restricted</b><br>26 Local Contact Person or Organization<br>27 Other Surveys in Which Included |  |  | 28. No. of Stories <b>2½</b><br>29. Basement? Yes <input type="checkbox"/> No <input checked="" type="checkbox"/><br><b>partial</b><br>30. Foundation Material<br><b>ashlar stone</b><br>31. Wall Construction<br><b>frame</b><br>32. Roof Type & Material<br><b>gable &amp; hip-comp. shingles</b><br>33. No. of Bays Front <b>4</b> Side<br>34. Wall Treatment<br><b>weatherboarding</b><br>35. Plan Shape <b>T-shaped</b><br>36. Changes (Explain in #42) Addition <input checked="" type="checkbox"/> Altered <input checked="" type="checkbox"/> Moved <input type="checkbox"/><br>37. Condition Interior <b>good</b> Exterior <b>excellent</b><br>38. Preservation Underway? Yes <input type="checkbox"/> No <input checked="" type="checkbox"/><br>39. Endangered? By What? Yes <input type="checkbox"/> No <input checked="" type="checkbox"/><br>40. Visible from Public Road? Yes <input checked="" type="checkbox"/> No <input type="checkbox"/><br>41. Distance from and Frontage on Road |
| Further Description of Important Features<br><b>Asymmetrical facade features a variety of mullioned windows, including a second story oriel window. Front veranda is topped with a neoclassic pediment, and leads to an off-center doubleleaf primary entrance. #36.: Extensive remodelling was done ca. 1947 after original conversion from residence into funeral home. Added chapel and family room, preparation room, garage and porte cochere. During remodelling, an area under a laboratory revealed signature: "John Percival-1907."</b>  |  | History and Significance<br><b>The house was originally built by Dr. Robert Sevier on part of the original Woodson Estate. It was purchased in 1938 by Ezekiel Thurman from W.T. Stroud. His son Levan Thurman became partner in the business. Ezekiel Thurman had begun undertaking in Richmond in 1922 when he purchased the Stinnant Undertaking Company which was then located on South Camden Street. In 1961, the Thurmans and Borchardings formed a partnership.</b>  |  | Photo<br>                                     |   |
| Description of Environment and Outbuildings<br><b>Residential area.</b>   |  | Sources of Information<br><b>Ray County History, 1973.</b><br><b>Mrs. Levan Thurman</b><br><b>On-site inspection.</b>  |  | 46. Prepared by<br><b>Hockemeier &amp; Williams</b><br>47. Organization<br><b>RCHS &amp; M</b><br>48. Date<br>49. Revision Date(s) |   |



## HISTORIC INVENTORY

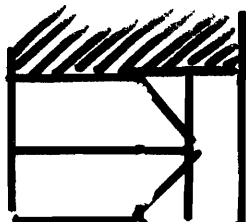
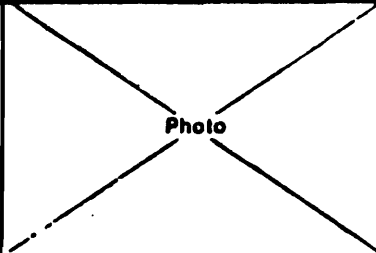
RAAS001-064

|   |  |   |  |
|---|--|---|--|
| 1 No. <b>R 86</b>   |  | 4 Present Name(s)<br><b>Emily Clarke House</b>  |  |
| 2 County <b>Ray</b>   |  | 5 Other Name(s)<br><b>Joiner House</b>  |  |
| 3 Location of Negatives   |  |   |  |
| 6 Specific Location <b>643 East Main St.</b>  |  | 16 Thematic Category  |  |
| 7 City or Town <b>Richmond</b>  |  | 17 Date(s) or Period<br><b>ca. 1855</b>   |  |
| 8 Site Plan with North Arrow  |  | 18 Style or Design<br><b>Federal origins</b>  |  |
|   |  | 19 Architect or Engineer<br><b>unknown</b>  |  |
| 9 Coordinates <b>UTM</b>  |  | 20 Contractor or Builder<br><b>unknown</b>  |  |
| 10 Site: Building <b>X</b> Structure: Object <b>I</b>   |  | 21 Original Use, if apparent<br><b>residence</b>  |  |
| 11 On National Register? <b>No X</b>  |  | 22 Present Use<br><b>residence and apartments</b>   |  |
| 12 Is it Eligible? <b>No I</b>  |  | 23 Ownership <b>Public I Private X</b>  |  |
| 13 Part of Estab. Hist. Dist.? <b>No X</b>  |  | 24 Owner's Name & Address, if known<br><b>Emily Clarke<br/>643 East Main, Richmond MO</b> |  |
| 14 District Potent'l? <b>No I</b>   |  | 25 Open to Public? <b>Yes I No X</b>  |  |
| 15 Name of Established District   |  | 26 Local Contact Person or Organization   |  |
| 42 Further Description of Important Features<br><b>Vernacular architecture with central hallway running the width of the house on both stories. End chimneys are of brick. Facade ornamentation is totally absent. #36.: House has been remodelled several times. Front porch is an addition. In 1960 space was added to the east facade for an apartment. A porch was closed in for a bathroom, and a carport was added.</b> |  | 27 Other Surveys in Which Included  |  |
| 43 History and Significance<br><b>Kelly Joiner purchased this lot from Peter Tribble in 1912 and remodelled an existing house there for his residence. It remained in the Joiner family until it was purchased by Emily Clark in 1946.</b>  |  | 28 No. of Stories <b>2</b>  |  |
| 44 Description of Environment and Outbuildings<br><b>Residential area.</b>  |  | 29 Basement? <b>Yes I No X</b>  |  |
| 45 Sources of Information<br><b>Emily Clarke<br/>On-site inspection</b>   |  | 30 Foundation Material<br><b>stone</b>  |  |
|   |  | 31 Wall Construction<br><b>frame</b>  |  |
|   |  | 32 Roof Type & Material<br><b>low gable-comp. shingle</b>                                 |  |
|   |  | 33 No. of Bays<br><b>Front 5 Side 2</b>   |  |
|   |  | 34 Wall Treatment<br><b>asbestos siding</b>   |  |
|   |  | 35 Plan Shape <b>T-shaped</b>   |  |
|   |  | 36 Changes (Explain in #42) <b>Addition Altered X Moved I</b>                             |  |
|   |  | 37 Condition<br><b>Interior good Exterior good</b>  |  |
|   |  | 38 Preservation Underway? <b>Yes No X</b>   |  |
|   |  | 39 Endangered? By What? <b>Yes I No X</b>   |  |
|   |  | 40 Visible from Public Road? <b>Yes X No I</b>  |  |
|   |  | 41 Distance from and Frontage on Road   |  |
|   |  | 46 Prepared by<br><b>Williams-Hockemeier</b>  |  |
|   |  | 47 Organization<br><b>RGHS &amp; M</b>  |  |
|   |  | 48 Date 49 Revision Date(s)   |  |

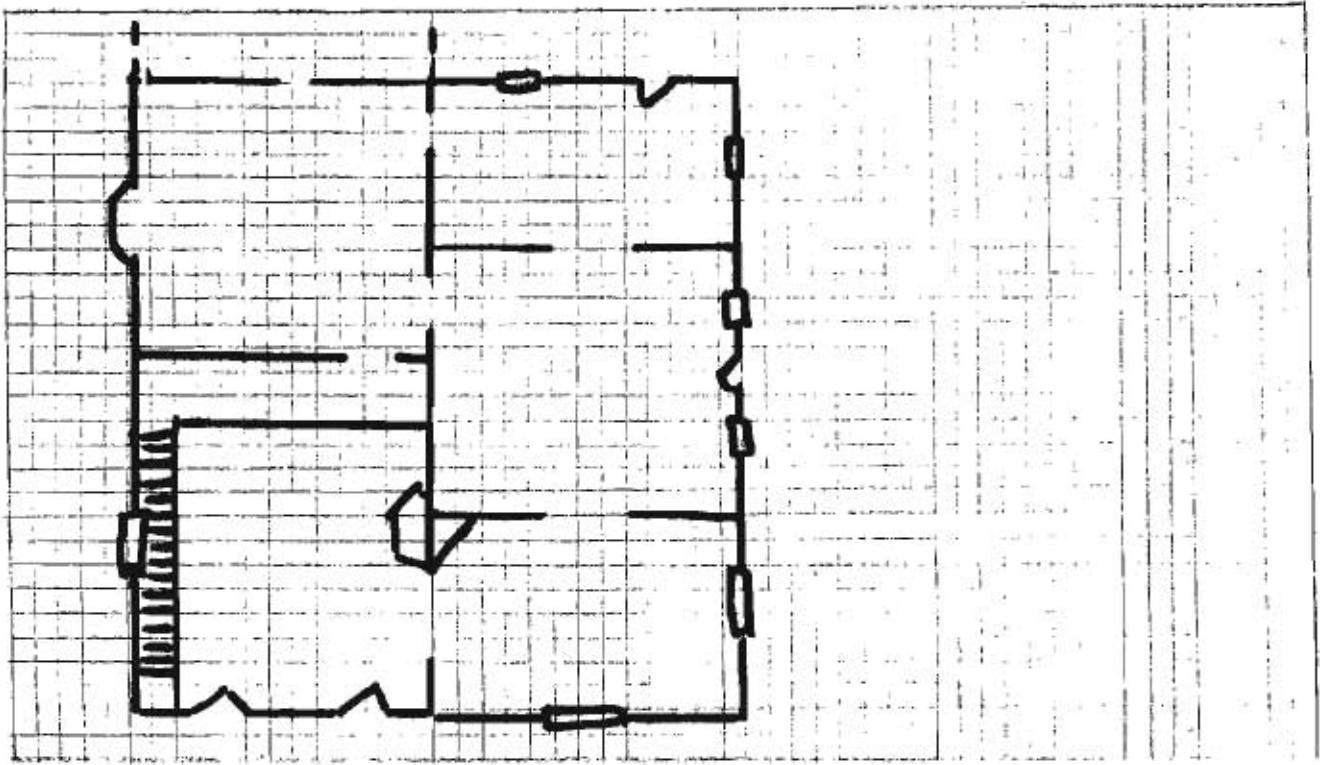


Office of Historic Preservation, P.O. Box 176, Jefferson City, Missouri 65101  
**HISTORIC INVENTORY**

RAAS001-065

|   |  |   |  |                                     |
|---|--|---|--|-------------------------------------|
| 1 No <b>R 85</b>  |  | 4 Present Name(s)<br>Leuck Residence  |  | No                                  |
| 2 Only Ray  |  | 5 Other Name(s)<br>Kirkpatrick Residence; Carter Residence                                  |  |                                     |
| 3 Location of Negatives<br>RCHS & M   |  |   |  |                                     |
| 6 Specific Location<br>656 East Main  |  | 16 Thematic Category  |  | 2 County                            |
|   |  | 17 Date(s) or Period<br>1896  |  |                                     |
| 7 City or Town If Rural, Township & Vicinity<br>Richmond  |  | 18 Style or Design<br>Neoclassic  |  | 4 Present Name(s)                   |
| 8 Site Plan with North Arrow<br><br>East Main Street   |  | 19 Architect or Engineer<br>unknown   |  |                                     |
|   |  |   |  | 20 Contractor or Builder<br>unknown |
|   |  | 21 Original Use, if apparent<br>residence   |  |                                     |
|   |  | 22 Present Use<br>residence   |  |                                     |
|   |  | 23 Ownership<br>Public <input type="checkbox"/> Private <input checked="" type="checkbox"/> |  |                                     |
|   |  | 24 Owner's Name & Address, if known<br>Donald Leuck<br>656 East Main, Richmond, Mo.         |  |                                     |
| 9 Coordinates UTM<br>Lat<br>Long  |  | 25 Open to Public? Yes <input type="checkbox"/> No <input checked="" type="checkbox"/>      |  | 2 County                            |
| 10 Site <input type="checkbox"/> Building <input checked="" type="checkbox"/> Structure <input type="checkbox"/> Object <input type="checkbox"/>  |  | 26 Local Contact Person or Organization   |  |                                     |
| 11 On National Register? Yes <input type="checkbox"/> No <input checked="" type="checkbox"/>  |  | 12 Is Eligible? Yes <input checked="" type="checkbox"/> No <input type="checkbox"/>         |  | 4 Present Name(s)                   |
| 13 Part of Estab Hist Dist? Yes <input type="checkbox"/> No <input checked="" type="checkbox"/>   |  | 14 District Potent'l? Yes <input checked="" type="checkbox"/> No <input type="checkbox"/>   |  |                                     |
| 15 Name of Established District   |  | 27 Other Surveys in Which Included  |  | 5 Other Name(s)                     |
|   |  |   |  |                                     |
| 42 Further Description of Important Features<br>Neoclassic house displays pedimented porch entryway with molded cornice and returns, bordered by railing with turned banisters. Entrance from porch is singleleaf, flanked by two narrow windows. Variety of window sizes, all with neoclassic window heads and 1-over-1 light sash. Bay window on east facade. Interior has two fireplaces, one tiled, the other with oak mantel supported by colonettes. Woodwork is white oak with different motifs in each room. (cont) |  |   |  | 5 Other Name(s)                     |
| <div style="text-align: center; height: 100px;">  </div>   |  |   |  |                                     |
| 43 History and Significance<br>Land was sold by R.B. Kirkpatrick to Frances and Margaret Kirkpatrick, to Charles and Bessie H. Carter to Sybil Chaney to Orville Clark to Robert Shumaker to present owners.  |  |   |  |                                     |
| 44 Description of Environment and Outbuildings<br>Residential area.   |  |   |  |                                     |
| 45 Sources of Information<br>Abstract.<br>Mr. and Mrs. Donald Leuck.<br>On-site inspection.   |  |   |  | 5 Other Name(s)                     |
| 46 Prepared by<br>Cameron<br>47 Organization<br>RCHS & M<br>48 Date<br>5/80<br>49 Revision Date(s)  |  |   |  |                                     |





FLOORPLANS NOT TO SCALE




PHOTOGRAPH

42. Cont. (bluebirds, fans, etc.) #36: Upper floor burned at unknown time, was replaced with new, simple roof and plain woodwork. New hardwood floors. A door was added to the primary facade, flanking primary entrance on the west. The owner plans to face the house with brick.



## HISTORIC INVENTORY

RAASCOO-0066

|  |  |   |  |                   |
|--|--|---|--|-------------------|
| 1 No. <b>R 25</b> <b>113</b>   |  | 4 Present Name(s)<br>Ray County Herald-Conservator  |  | 1 No              |
| 2 City<br>Ray  |  | 5 Other Name(s)<br>Richmond Conservator; Hughes-Wasson Bank   |  |                   |
| 3 Location of Negatives  |  |   |  |                   |
| 6 Specific Location <b>108 West Main</b><br><br>Richmond Original Town: Center part of Lot 76.   |  | 16 Thematic Category  |  | 2 County          |
| 7 City or Town <b>Richmond</b> If Rural, Township & Vicinity   |  | 17 Date(s) or Period<br>ca. 1866  |  |                   |
| 8 Site Plan with North Arrow<br><br>   |  | 18 Style or Design<br>High Victorian  |  |                   |
|  |  | 19 Architect or Engineer<br>unknown   |  | 3 Present Name(s) |
|  |  | 20 Contractor or Builder<br>R.S. Lyons  |  |                   |
|  |  | 21 Original Use, if apparent<br>bank  |  |                   |
|  |  | 22 Present Use<br>newspaper offices   |  |                   |
| 9 Coordinates <b>UTM</b><br>Lat<br>Long  |  | 23 Ownership<br>Public <input type="checkbox"/> Private <input checked="" type="checkbox"/>   |  | 4 Present Name(s) |
| 10 Site <input type="checkbox"/> Building <input checked="" type="checkbox"/> Structure <input type="checkbox"/> Object <input type="checkbox"/>   |  | 24 Owner's Name & Address, if known<br>Howard Hill<br>R.F.D. #4, Richmond, MO   |  |                   |
| 11 On National Register? Yes <input type="checkbox"/> No <input checked="" type="checkbox"/>   |  | 25 Open to Public? Yes <input checked="" type="checkbox"/> No <input type="checkbox"/>  |  |                   |
| 12 Is It Eligible? Yes <input checked="" type="checkbox"/> No <input type="checkbox"/>   |  | 26 Local Contact Person or Organization<br>owner  |  |                   |
| 13 Part of Estab Hist Dist? Yes <input type="checkbox"/> No <input checked="" type="checkbox"/>  |  | 14 District Potent'l? Yes <input type="checkbox"/> No <input checked="" type="checkbox"/>   |  | 5 Other Name(s)   |
| 15 Name of Established District  |  | 27 Other Surveys in Which Included  |  |                   |
| 42 Further Description of Important Features<br>Facade dominated by ornate iron cornice with brackets and ornamental frieze. The three original windows also have metal trim; 2-over-2 roundarched windows with keystones and bracketed lugsills. The lower story has been completely altered, with large modern windows and new entrance constructed. Interior has completely changed from original, is at present in some disrepair. Building was originally identical to that abutting it on the west. (Weber's Cleaners Building.) |  | 28 No. of Stories <b>2</b>  |  |                   |
| 43 History and Significance<br>Constructed as Hughes-Wasson Bank ca. 1866. George I. Wasson and Joseph S. Hughes had in 1849 formed a drygoods business. In 1865 they went into private banking business together. On the afternoon of May 23, 1867, an 11 man gang of robbers entered Richmond by three different routes, meeting at the Methodist Church and converging upon Hughes-Wasson Bank. Four entered and demanded money. The other six remained outside. (cont.)  |  | 29 Basement? <b>partial</b> Yes <input type="checkbox"/> No <input type="checkbox"/>  |  |                   |
| 44 Description of Environment and Outbuildings<br><br>Urban environment.   |  | 30 Foundation Material<br>ashlar stone  |  | 6 Other Name(s)   |
| 45 Sources of Information<br><u>Ray County History, 1881.</u><br><u>Ray County history, 1973.</u><br><u>On-site inspection.</u>  |  | 31 Wall Construction<br>brick   |  |                   |
|  |  | 32 Roof Type & Material<br>flat-tar   |  |                   |
|  |  | 33 No. of Bays<br>Front <b>3</b> Side <b>--</b>   |  |                   |
|  |  | 34 Wall Treatment<br>stretcher bond brick   |  | 7 Other Name(s)   |
|  |  | 35 Plan Shape <b>rectangular</b>  |  |                   |
|  |  | 36 Changes (Explain in #42)<br>Addition <input type="checkbox"/> Altered <input checked="" type="checkbox"/> Moved <input type="checkbox"/> |  |                   |
|  |  | 37 Condition<br>Interior <b>fair</b><br>Exterior <b>good</b>  |  |                   |
|  |  | 38 Preservation Underway? Yes <input type="checkbox"/> No <input checked="" type="checkbox"/>   |  | 8 Other Name(s)   |
|  |  | 39 Endangered? By What? Yes <input type="checkbox"/> No <input checked="" type="checkbox"/>   |  |                   |
|  |  | 40 Visible from Public Road? Yes <input checked="" type="checkbox"/> No <input type="checkbox"/>  |  |                   |
|  |  | 41 Distance from and Frontage on Road<br><b>10 ft.</b>  |  |                   |
|  |  | 46 Prepared by<br><b>Pease</b>  |  | 9 Other Name(s)   |
|  |  | 47 Organization<br><b>RGHS &amp; M</b>  |  |                   |
|  |  | 48 Date<br><b>9/78</b>  |  |                   |
|  |  | 49 Revision Date(s)   |  |                   |

#43. Con't. and continually fired on citizens to keep them at bay. \$3500 was taken from the bank. The people of Richmond were by this time rallying to drive the men out of town. Frank Griffin was shot by one of them through the head and died instantly. His father William thereupon rushed into the bank, thinking the men gone, and was shot through the heart. John R. Shaw, mayor of Richmond and proprietor of Shaw House Hotel (later Wasson House) was also killed in the getaway. A posse was formed at once but the robbers escaped. One of them, William McGuire, was captured in St. Louis the following winter, and a man named Devers, who was thought to have killed Shaw and young Griffin, was apprehended in Kentucky by John W. Francis, then sheriff of Ray County. Both were returned to Richmond and placed in the jail there, but were taken from it before their trial could be arranged, by a vigilance committee and hanged.

Hughes and Wasson continued their banking business until 1877 when Wasson sold his interest to Hughes and his son Burnett Hughes and it became Hughes and Son.


The building later became the location of the Richmond Conservator. The newspaper had begun in 1852 as the first published in Ray County, by Col. James W. Black. In 1852 it was sold to John B. Stoops and Frank Stutzman and a year later they sold it to Rober Miller of Clay county, and the name was changed to the Richmond Mirror. In 1859 it consolidated with the Richmond Bulletin, and taking the name of Northwest Conservator it was published until 1861. In 1866 it was sold to Col Jacob T. Child and became the Richmond Conservator. By 1881 it was located in the present building and still owned, operated and edited by Col. Child. He added to the building a new power press, modern machinery and modern type and fixtures. In its history, the Conservator never failed to appear on time, and the tradition was unbroken even on July 14, 1878, when the "Great Tornado" unroofed the building. The newspaper was headed by Robert Lyon from 1911 until his death in 1945. He began the idea of a full page editorial section in a small town newspaper, and excerpts from the paper were often quoted in other, larger papers. Bill McCrae bought the paper after his death, and it was recently acquired by Howard Hill, publisher of the other Richmond paper, the Richmond News. It continues in the same building, is now known as the Herald-Conservator.





Office of Historic Preservation, P.O. Box 176, Jefferson City, Missouri 65101  
**HISTORIC INVENTORY**

RAASCO-CLT

|  |   |   |  |                   |
|--|---|---|--|-------------------|
| 1 No <b>R 24</b> <i>112</i><br>2 County <b>Ray</b><br>3 Location of Negatives  | 4 Present Name(s)<br><b>Weber's Cleaners</b><br>5 Other Name(s)<br><b>unknown</b>   | 1 No  |  |                   |
| 6 Specific Location <b>110 West Main Street</b><br><b>Richmond Original Town, Southwest corner of Lot 76.</b><br>7 City or Town <b>Richmond</b> If Rural, Township & Vicinity<br>8 Site Plan with North Arrow<br>  | 16 Thematic Category<br>17 Date(s) or Period<br><b>ca. 1866</b><br>18 Style or Design<br><b>High Victorian</b><br>19 Architect or Engineer<br><b>unknown</b><br>20 Contractor or Builder<br><b>unknown</b><br>21 Original Use, if apparent<br><b>store</b><br>22 Present Use<br><b>dry cleaning establishment</b><br>23 Ownership Public <input type="checkbox"/> Private <input checked="" type="checkbox"/><br>24 Owner's Name & Address, if known<br><b>Lee Murray</b><br><b>Route #3, Richmond, MO</b><br>25 Open to Public? Yes <input checked="" type="checkbox"/> No <input type="checkbox"/><br>26 Local Contact Person or Organization<br><b>owner</b><br>27 Other Surveys in Which Included   | 28 No. of Stories <b>2</b><br>29 Basement? Yes <input checked="" type="checkbox"/> No <input type="checkbox"/><br><b>full</b><br>30 Foundation Material<br><b>ashlar stone</b><br>31 Wall Construction<br><b>brick</b><br>32 Roof Type & Material<br><b>flat-tar</b><br>33 No. of Bays Front <b>3</b> Side <b>--</b><br>34 Wall Treatment<br><b>stretcher bond brick</b><br>35 Plan Shape <b>rectangular</b><br>36 Changes (Explain in #42) Addition <input type="checkbox"/> Altered <input checked="" type="checkbox"/> Moved <input type="checkbox"/><br>37 Condition Interior <b>fair</b> Exterior <b>fair</b><br>38 Preservation Underway? Yes <input type="checkbox"/> No <input checked="" type="checkbox"/><br>39 Endangered? By What? Yes <input type="checkbox"/> No <input checked="" type="checkbox"/><br>40 Visible from Public Road? Yes <input checked="" type="checkbox"/> No <input type="checkbox"/><br>41 Distance from and Frontage on Road | 2 County   | 4 Present Name(s) |
| 9 Coordinates UTM<br>Lat<br>Long<br>10 Site <input checked="" type="checkbox"/> Building <input checked="" type="checkbox"/> Structure <input type="checkbox"/> Object <input type="checkbox"/><br>11 On National Register? Yes <input type="checkbox"/> No <input checked="" type="checkbox"/><br>12 Is it Eligible? Yes <input checked="" type="checkbox"/> No <input type="checkbox"/><br>13 Part of Estab Hist Dist? Yes <input type="checkbox"/> No <input checked="" type="checkbox"/><br>14 District Potent'l? Yes <input type="checkbox"/> No <input checked="" type="checkbox"/><br>15 Name of Established District | 42 Further Description of Important Features <b>Facade is marked by iron ornamentation including arcading on the lower story, with pilasters and keystones, which is echoed on the second story by smaller pillars and keystoned arches over three windows. #36.: Facade has been somewhat altered; interior completely so. Windows on lower story have been replaced with plate glass and transoms filled. Cornice has been removed from facade. Building was once identical to that abutting it on the east. (Herald-Conservator Building.)</b><br>43 History and Significance<br><b>This is one of the oldest establishments in Richmond under the same name. It was retained by the present owners after their purchase of the building. Its original use has not been discovered, except that it was a store of some type.</b><br>44 Description of Environment and Outbuildings<br><b>Urban environment.</b><br>45 Sources of Information<br><b>Lee Murray.</b><br><b>On-site inspection.</b> |   | 46 Prepared by<br><b>J. Pease</b><br>47 Organization<br><b>RCHS &amp; M</b><br>48 Date<br><b>9/78</b><br>49 Revision Date(s) | 5 Other Name(s)   |




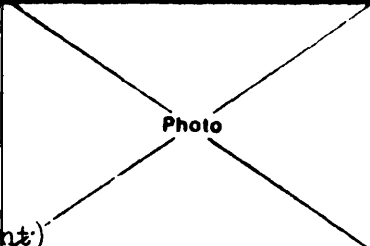
Office of Historic Preservation, P.O. Box 176, Jefferson City, Missouri 65101  
**HISTORIC INVENTORY**

RAAS001-068

|  |  |   |  |                   |
|--|--|---|--|-------------------|
| 1 No   |  | 4 Present Name(s)   |  | 1 No              |
| 2 County<br>Ray  |  | Weber's cleaners  |  |                   |
| 3 Location of Negatives  |  | 5 Other Name(s)<br>unknown  |  |                   |
| 3 Specific Location<br><br>110 West Main, Southwest corner of lot 76   |  | 16 Thematic Category  |  | 2 County          |
|  |  | 17 Date(s) or Period<br>app. 1866   |  |                   |
| 7 City or Town II Rural, Township & Vicinity<br>Richmond   |  | 18 Style or Design<br>High victorian  |  | 4 Present Name(s) |
| 4 Site Plan with North Arrow   |  | 19 Architect or Engineer  |  |                   |
|  |  | 20 Contractor or Builder<br>R.S. Lyons  |  | 5 Other Name(s)   |
|  |  | 21 Original Use, if apparent<br>Business  |  |                   |
|  |  | 22 Present Use<br>Business- Dry cleaning  |  |                   |
|  |  | 23 Ownership<br>Public <input type="checkbox"/> Private <input checked="" type="checkbox"/>   |  |                   |
| 9 Coordinates<br>Lat<br>Long   |  | 24 Owner's Name & Address, if known<br>Lee Murray<br>Route 3, Richmond  |  | 1 No              |
| 10 Site Building <input checked="" type="checkbox"/> Structure <input type="checkbox"/> Object <input type="checkbox"/>                        |  | 25 Open to Public? Yes <input type="checkbox"/> No <input checked="" type="checkbox"/>  |  |                   |
| 11 On National Register? Yes <input type="checkbox"/> No <input checked="" type="checkbox"/>   |  | 26 Local Contact Person or Organization<br>same as 24   |  |                   |
| 12 Is II Eligible? Yes <input type="checkbox"/> No <input checked="" type="checkbox"/>   |  | 27 Other Surveys in Which Included<br><br>none  |  |                   |
| 13 Part of Estab Yes <input type="checkbox"/> Hist Dist? No <input checked="" type="checkbox"/>  |  | 14 District Potent'l? Yes <input type="checkbox"/> No <input checked="" type="checkbox"/>   |  | 1 No              |
| 15 Name of Established District  |  | 36 Changes (Explain in #42)<br>Addition <input type="checkbox"/> Altered <input checked="" type="checkbox"/> Moved <input type="checkbox"/> |  |                   |
| 42 Further Description of Important Features<br>elaborate hood molding over windows<br>ORIGINAL CORNICE REMOVED (#36)                          |  | 37 Condition<br>Interior fair<br>Exterior fair  |  |                   |
| 43 History and Significance<br><br>One of the oldest establishments in the city under the same name. Name retained after new owners took over. |  | 38 Preservation Underway? Yes <input type="checkbox"/> No <input checked="" type="checkbox"/>   |  |                   |
| 44 Description of Environment and Outbuildings<br><br>URBAN ENVIRONMENT  |  | 39 Endangered? By What? Yes <input type="checkbox"/> No <input checked="" type="checkbox"/>   |  | 1 No              |
| 45 Sources of Information<br><br>Owners.   |  | 40 Visible from Public Road? Yes <input checked="" type="checkbox"/> No <input type="checkbox"/>  |  |                   |
|  |  | 41 Distance from and Frontage on Road<br>10-15 ft.  |  |                   |
|  |  | 46 Prepared by<br>W. H. Hase  |  |                   |
|  |  | 47 Organization<br>RCHS & M   |  | 1 No              |
|  |  | 48 Date<br>9-2019   |  |                   |
|  |  | 49 Revision Date(s)   |  |                   |

Office of Historic Preservation, P.O. Box 176, Jefferson City, Missouri 65101  
**HISTORIC INVENTORY**

RAAS001-069

|   |  |  |  |
|---|--|--|--|
| 1 No <b>R 24</b>  |  | 4 Present Name(s)<br>McCluskey Residence   |  |
| 2 County<br>Ray   |  | 5 Other Name(s)<br>Pickering Residence   |  |
| 3 Location of Negatives<br>RCHS & M   |  |  |  |
| 6 Specific Location<br>204 West Main Street<br>Eastern Section of lot 121 of<br>Richmond Old Survey.  |  | 16 Thematic Category   |  |
| 7 City or Town II Rural, Township & Vicinity<br>Richmond  |  | 17 Date(s) or Period<br>1914   |  |
| 8 Site Plan with North Arrow<br><div style="text-align: center;">  </div>  |  | 18 Style or Design<br>Neoclassic/Shirtwaist  |  |
| 9 Coordinates UTM<br>Lat<br>Long  |  | 19 Architect or Engineer<br>unknown  |  |
| 10 Site II Building IX<br>Structure II Object II  |  | 20 Contractor or Builder<br>unknown  |  |
| 11 On National Register? Yes II No IX   |  | 21 Original Use, if apparent<br>residence  |  |
| 12 Is II Eligible? Yes XI No II   |  | 22 Present Use<br>residence  |  |
| 13 Part of Estab Yes II Hist Dist? No IX  |  | 23 Ownership Public II Private IX  |  |
| 14 District Potent II? Yes IX No II   |  | 24 Owner's Name & Address, if known<br>Faye McCluskey<br>204 West Main St. Richmond Mo.  |  |
| 15 Name of Established District   |  | 25 Open to Public? Yes II No IX  |  |
|   |  | 26 Local Contact Person or Organization  |  |
|   |  | 27 Other Surveys in Which Included   |  |
|   |  | 28 No of Stories <u>2 1/2</u>  |  |
|   |  | 29 Basement? full Yes IX No II   |  |
|   |  | 30 Foundation Material<br>ashlar stone   |  |
|   |  | 31 Wall Construction<br>frame  |  |
|   |  | 32 Roof Type & Material<br>hip-asphalt shingles  |  |
|   |  | 33 No. of Bays Front n/a Side n/a  |  |
|   |  | 34 Wall Treatment<br>Weatherboard/shiplap  |  |
|   |  | 35 Plan Shape square   |  |
|   |  | 36 Changes (Explain in #42) Addition X Altered X Moved I   |  |
|   |  | 37 Condition Interior excellent Exterior excellent   |  |
|   |  | 38 Preservation Underway? Yes No IX  |  |
|   |  | 39 Endangered? By What? Yes II No IX   |  |
|   |  | 40 Visible from Public Road? Yes X No II   |  |
|   |  | 41 Distance from and Frontage on Road  |  |
| 42 Further Description of Important Features<br>Neoclassic house features singleleaf lateral primary entrance with sidelights. Large paired one-over-one light windows balance this on primary facade. A small window is placed to left of door, opening on stairway. Secondary facades have paired windows also, east facade with projecting window bay in lower northeast corner. Lower story sheathed with weatherboarding. Second story has shiplap siding as do roof dormers. Primary facade on second level has two projecting (cont) |  | <div style="text-align: center;">  </div> |  |
| 43 History and Significance<br>House was built by William and Bell Pickering in 1914, for "roomers and boarders." Many were prominent businessmen of Richmond. The Pickering family was prominent in the coal mining business and early merchants of the county.  |  |  |  |
| 44 Description of Environment and Outbuildings<br>Urban environment.  |  |  |  |
| 45 Sources of Information<br>abstract.<br>Personal knowledge of surveyor.<br>On-site inspection.  |  | 46 Prepared by<br>Faye McCluskey<br>47 Organization<br>RCHS & M<br>48 Date<br>7/78<br>49 Revision Date(s)                      |  |

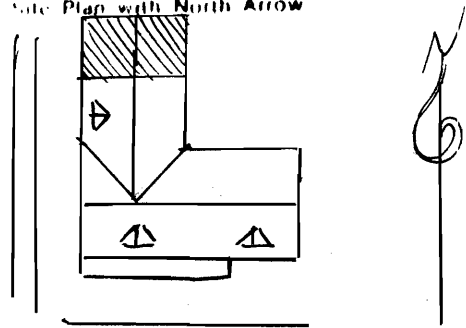
42. Cont.bays, each with paired windows. A single window is set between the bays. On the secondary facades, paired windows are placed directly over those of the first story, but between them are small, deep-set windows, also one-over-one. These are directly under the dormers, whose windows are identical to them. There is a large plain frieze which serves as window lintels for the second story and a corresponding plain course at second floor level, serving as lintels for the windows of the first story. #36: Little change outside. Bathroom and porch added.





## HISTORIC INVENTORY

RAAS001-070

|  |  |   |  |  |
|--|--|---|--|--|
| 1 No <b>R21</b>  |  | 4 Present Name(s)<br>Golden Door Beauty Salon   |  | 1 No   |
| 2 County<br>Ray  |  | 5 Other Name(s)   |  |  |
| 3 Location of Negatives<br>410   |  | Shotwell House  |  |  |
| 6 Specific Location<br>210 West Main Street  |  | 16 Thematic Category  |  | 2 County   |
| 7 City or Town If Rural, Township & Vicinity<br>Richmond   |  | 17 Date(s) or Period<br>CA. 1885  |  |  |
| 8 Site Plan with North Arrow<br>   |  | 18 Style or Design<br>Transitional/Classic Influence  |  |  |
| 9 Coordinates UTM<br>Lat _____<br>Long _____<br>10 Site Building <input checked="" type="checkbox"/> Structure <input type="checkbox"/> Object <input type="checkbox"/><br>11 On National Register? Yes <input type="checkbox"/> No <input checked="" type="checkbox"/><br>12 Is II Eligible? Yes <input checked="" type="checkbox"/> No <input type="checkbox"/><br>13 Part of Estab Hist Dist? Yes <input type="checkbox"/> No <input checked="" type="checkbox"/><br>14 District Potent'l? Yes <input type="checkbox"/> No <input checked="" type="checkbox"/><br>15 Name of Established District _____ |  | 19 Architect or Engineer<br>unknown   |  | 4 Present Name(s)  |
|  |  | 20 Contractor or Builder<br>unknown   |  |  |
|  |  | 21 Original Use, if apparent<br>residence   |  |  |
|  |  | 22 Present Use<br>Beauty Salon  |  |  |
|  |  | 23 Ownership Public <input type="checkbox"/> Private <input checked="" type="checkbox"/>                  |  |  |
|  |  | 24 Owner's Name & Address, if known<br>Multiple ownership   |  |  |
|  |  | 25 Open to Public? Yes <input checked="" type="checkbox"/> No <input type="checkbox"/><br>restricted      |  |  |
|  |  | 26 Local Contact Person or Organization   |  |  |
|  |  | 27 Other Surveys in Which Included  |  |  |
|  |  | 28 No. of Stories 1 1/2   |  |  |
| 30 Foundation Material<br>Ashlar Stone   |  | 31 Wall Construction<br>frame   |  |  |
| 32 Roof Type & Material<br>gable w/dormers/asphalt   |  | 33 No. of Bays<br>Front 4 Side ____   |  |  |
| 34 Wall Treatment<br>weatherboarding   |  | 35 Plan Shape   |  |  |
| 36 Changes (Explain in #42) Addition <input checked="" type="checkbox"/> Altered <input checked="" type="checkbox"/> Moved <input type="checkbox"/>  |  | 37 Condition<br>Interior Good<br>Exterior Fair  |  |  |
| 38 Preservation Underway? Yes <input type="checkbox"/> No <input checked="" type="checkbox"/>  |  | 39 Endangered? By What? Yes <input checked="" type="checkbox"/> No <input type="checkbox"/><br>demolition |  |  |
| 40 Visible from Public Road? Yes <input checked="" type="checkbox"/> No <input type="checkbox"/>   |  | 41 Distance from and Frontage on Road   |  |  |
| 42 Further Description of Important Features Fine example of style with variety of decorative woodworking on the interior and exterior. Trabeated windows and entrance leading to central hall and doubles parlors. Gables are covered with fishscale shingles and the neoclassic cornice supported with carved wooden brackets. #36: Front porch is probably a later addition, as are dormers. A small addition was added to the north facade. #39: The house seems in fair condition, but owners plan to demolish in the near future.  |  |   |  | 5 Other Name(s)  |
| 43 History and Significance This house was built in 1885 by Dr. Charles Benjamin Shotwell, who graduated from a 5 year course at Richmond College in 1878. He taught mathematics there for 3 years then began to study medicine in the office of Dr. George Buchanan. He then entered Rush Medical College, Chicago, where he graduated in 1883, intering at the Illinois Chautable Eye and Ear Infimary. He opened his office in Richmond in the Smith and Patton, con  |  |   |  |  |
| 44 Description of Environment and Outbuildings<br>On a corner lot in a depressed residential section.  |  |   |  |  |
| 45 Sources of Information<br>On site inspection<br>Ray County History, 1973  |  |   |  | 46 Prepared by<br>Cameron<br>47 Organization<br>RCHS & M<br>48 Date 6/79 49 Revision Date(s) |


4-2 Don't

and painted dark gold. Veranda has had Posts replaced with  
bungaloid posts.



Office of Historic Preservation, P.O. Box 176, Jefferson City, Missouri 65101  
**HISTORIC INVENTORY**

RAASCOO1-071

|   |  |   |  |                 |
|---|--|---|--|-----------------|
| 1 No. <b>R 22</b>   |  | 4 Present Name(s)<br>Unknown  |  | NO              |
| 2 Only <b>Ray</b>   |  | 5 Other Name(s)   |  |                 |
| 3 Location of Negatives<br>RCHS & M   |  |   |  |                 |
| 6 Specific Location<br>425 West Main Street   |  | 16 Thematic Category  |  | 2               |
| 7 City or Town If Rural, Township & Vicinity<br>Richmond  |  | 17 Date(s) or Period<br>ca. 1890  |  |                 |
| 8 Site Plan with North Arrow<br>   |  | 18 Style or Design<br>Italianate  |  |                 |
|   |  | 19 Architect or Engineer<br>unknown   |  | 4               |
|   |  | 20 Contractor or Builder<br>unknown   |  |                 |
|   |  | 21 Original Use, if apparent<br>residence   |  |                 |
|   |  | 22 Present Use<br>residence   |  | Present Name(s) |
|   |  | 23 Ownership<br>Public <input type="checkbox"/> Private <input checked="" type="checkbox"/>   |  |                 |
| 9 Coordinates<br>Lat _____ Long _____<br>UTM  |  | 24 Owner's Name & Address,<br>if known<br>Dunklin<br>Lexington, Missouri  |  |                 |
| 10 Site <input type="checkbox"/> Building <input checked="" type="checkbox"/> Structure <input type="checkbox"/> Object <input type="checkbox"/>  |  | 25 Open to Public? Yes <input type="checkbox"/> No <input checked="" type="checkbox"/>  |  | 5               |
| 11 On National Register? Yes <input type="checkbox"/> No <input checked="" type="checkbox"/>  |  | 26 Local Contact Person or Organization   |  |                 |
| 12 Is It Eligible? Yes <input checked="" type="checkbox"/> No <input type="checkbox"/>  |  | 27 Other Surveys in Which Included  |  |                 |
| 13 Part of Estab. Hist. Dist.? Yes <input type="checkbox"/> No <input checked="" type="checkbox"/>  |  | 14 District Potent'l? Yes <input type="checkbox"/> No <input checked="" type="checkbox"/>   |  | Other Name(s)   |
| 15 Name of Established District   |  | 28 No. of Stories one   |  |                 |
|   |  | 29 Basement? Yes <input type="checkbox"/> No <input checked="" type="checkbox"/>  |  |                 |
|   |  | 30 Foundation Material<br>ashlar stone  |  | Other Name(s)   |
|   |  | 31 Wall Construction<br>frame   |  |                 |
|   |  | 32 Roof Type & Material<br>gable-asphalt shingles   |  |                 |
|   |  | 33 No. of Bays<br>Front 3 Side 1  |  | Other Name(s)   |
|   |  | 34 Wall Treatment<br>comp. shingles   |  |                 |
|   |  | 35 Plan Shape rectangular   |  |                 |
|   |  | 36 Changes (Explain in #42)<br>Addition <input checked="" type="checkbox"/> Altered <input type="checkbox"/> Moved <input type="checkbox"/> |  | Other Name(s)   |
|   |  | 37 Condition<br>Interior fair Exterior fair   |  |                 |
|   |  | 38 Preservation Underway? Yes <input type="checkbox"/> No <input checked="" type="checkbox"/>   |  |                 |
|   |  | 39 Endangered? By What? Yes <input checked="" type="checkbox"/> No <input type="checkbox"/><br>vacant                                       |  | Other Name(s)   |
|   |  | 40 Visible from Public Road? Yes <input checked="" type="checkbox"/> No <input type="checkbox"/>  |  |                 |
|   |  | 41 Distance from and Frontage on Road   |  |                 |
| 42 Further Description of Important Features<br>Small cottage features delicate Italianate details. Segmentally arched 2-over-2 windows, singleleaf door with segmentally arched transom of 3 lights. #36: Facades have been obscured by addition of siding and glassed-in porch. |  |   |  |                 |
| 43 History and Significance   |  |   |  |                 |
| 44 Description of Environment and Outbuildings<br>Residential area.   |  |   |  |                 |
| 45 Sources of Information<br>On-site inspection.  |  |   |  |                 |
| 46 Prepared by<br>Cameron   |  |   |  |                 |
| 47 Organization<br>RCHS & M   |  |   |  |                 |
| 48 Date<br>7/79   |  |   |  |                 |
| 49 Revision Date(s)   |  |   |  |                 |




No

## 2 Courty

#### 4. Present Name(s)

15 Other Name(s)


|  |   |
|--|---|
| 1 No <b>R 20</b><br>2 County <b>Ray</b><br>3 Location of Negatives   | 4 Present Name(s)<br><b>Arnold House</b><br>5 Other Name(s)<br><b>Rasuerren House; Greene House</b>   |
| 6 Specific Location<br><b>515 West Main St, Richmond</b><br><b>West side "D" pf plot 5 of the</b><br><b>Subdivision of SE 1/4 of SE 1/4 of Sec.</b><br><b>25 of the city of Richmond.</b><br>7 City or Town If Rural, Township & Vicinity<br><b>Richmond</b>   | 16 Thematic Category<br>17 Date(s) or Period<br><b>ca. 1900</b><br>18 Style or Design<br><b>vernacular</b><br>19 Architect or Engineer<br><b>unknown</b><br>20 Contractor or Builder<br><b>unknown</b><br>21 Original Use, if apparent<br><b>residence</b><br>22 Present Use<br><b>residence</b><br>23 Ownership<br>Public <input type="checkbox"/><br>Private <input checked="" type="checkbox"/><br>24 Owner's Name & Address,<br>if known<br><b>Cecil Arnold</b><br><b>515 W. Main St. Richmond MO</b>   |
| 8 Site Plan with North Arrow<br><b>West Main St.</b><br>   | 28. No. of Stories <b>2</b><br>29. Basement? <b>partial</b> Yes <input checked="" type="checkbox"/> No <input type="checkbox"/><br>30. Foundation Material<br><b>brick</b><br>31. Wall Construction<br><b>brick</b><br>32. Roof Type & Material<br><b>hipped/asphalt shingles</b><br>33. No. of Bays<br>Front <b>3</b> Side <b>2</b><br>34. Wall Treatment<br><b>common bond</b><br>35. Plan Shape <b>T-shaped</b><br>36. Changes (Explain in #42)<br>Addition <input checked="" type="checkbox"/><br>Altered <input checked="" type="checkbox"/><br>Moved <input type="checkbox"/><br>37. Condition<br>Interior <b>good</b><br>Exterior <b>good</b><br>38. Preservation Underway? Yes <input type="checkbox"/> No <input checked="" type="checkbox"/><br>39. Endangered? By What? Yes <input type="checkbox"/> No <input checked="" type="checkbox"/><br>40. Visible from Public Road? Yes <input checked="" type="checkbox"/> No <input type="checkbox"/><br>41. Distance from and Frontage on Road |
| 9 Coordinates UTM<br>Lat<br>Long<br>10 Site Building <input checked="" type="checkbox"/> Structure <input type="checkbox"/> Object <input type="checkbox"/><br>11 On National Register? Yes <input type="checkbox"/> No <input checked="" type="checkbox"/><br>12 Is it Eligible? Yes <input checked="" type="checkbox"/> No <input type="checkbox"/><br>13 Part of Estab Hist Dist? Yes <input type="checkbox"/> No <input checked="" type="checkbox"/><br>14 District Potent'l? Yes <input type="checkbox"/> No <input checked="" type="checkbox"/><br>15 Name of Established District | 25. Open to Public? Yes <input type="checkbox"/> No <input checked="" type="checkbox"/><br>26. Local Contact Person or Organization<br>27. Other Surveys in Which Included  |
| 42 Further Description of Important Features <b>House features narrow 2-over-2 windows defined by heavy limestone <del>XIXXX</del> lintels and lugsills. 2 interior chimneys. Interior has heavy oak woodwork and L-shaped staircase in central hallway, stained dark brown. Interior deviding walls are of brick, all walls 18" thick. #36: Front porch is an addition, with concrete blocks. Back porch was recently enclosed. The house is restored on the interior and exterior and in good condition.</b>   |   |
| 43 History and Significance  |   |
| 44 Description of Environment and Outbuildings<br><b>Residential area, with a large garden and outbuildings to the rear of the property.</b>   |   |
| 45 Sources of Information<br><b>On-site inspection</b><br><b>Mrs. Cecil Arnold</b>   | 46. Prepared by<br><b>Cameron</b><br>47. Organization<br><b>RCHS &amp; M</b><br>48. Date<br><b>6/79</b><br>49. Revision Date(s)   |





## HISTORIC INVENTORY

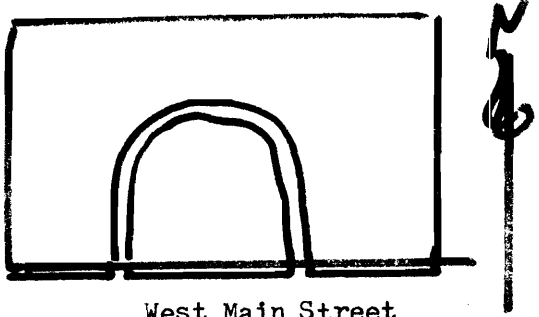
RAAS001-073

|   |  |   |  |
|---|--|---|--|
| 1 No <b>R 25</b>  |  | 4 Present Name(s)<br><b>Williams House</b>  |  |
| 2 County<br><b>Ray</b>  |  | 5 Other Name(s)   |  |
| 3 Location of Negatives<br><b>RCHS</b>  |  |   |  |
| 6 Specific Location<br><b>Northwest corner of West Main and North Camden streets.</b>   |  | 16 Thematic Category  |  |
| 7 City or Town If Rural, Township & Vicinity<br><b>Richmond</b>   |  | 17 Date(s) or Period<br><b>between 1888 and 1893</b>  |  |
| 8 Site Plan with North Arrow  |  | 18 Style or Design<br><b>Queen Anne</b>   |  |
|   |  | 19 Architect or Engineer<br><b>unknown</b>  |  |
|   |  | 20 Contractor or Builder<br><b>unknown</b>  |  |
|   |  | 21 Original Use, if apparent<br><b>residence</b>  |  |
|   |  | 22 Present Use<br><b>residence</b>  |  |
|   |  | 23 Ownership<br>Public <input type="checkbox"/> Private <input checked="" type="checkbox"/>   |  |
|   |  | 24 Owner's Name & Address, if known<br><b>M.L. Williams<br/>200 West Main, Richmond</b>   |  |
| 9 Coordinates UTM<br>Lat _____<br>Long _____  |  | 25 Open to Public? Yes <input type="checkbox"/> No <input checked="" type="checkbox"/>  |  |
| Site <input type="checkbox"/> Building <input checked="" type="checkbox"/> Structure <input type="checkbox"/> Object <input type="checkbox"/>   |  | 26 Local Contact Person or Organization   |  |
| 11 On National Register? Yes <input type="checkbox"/> No <input checked="" type="checkbox"/>  |  | 27 Other Surveys in Which Included  |  |
| 12 Is Eligible? Yes <input checked="" type="checkbox"/> No <input type="checkbox"/>   |  |   |  |
| 13 Part of Estab Hist Dist? Yes <input type="checkbox"/> No <input checked="" type="checkbox"/>   |  | 28 No of Stories <b>1 1/2</b>   |  |
| 14 District Potent? Yes <input checked="" type="checkbox"/> No <input type="checkbox"/>   |  | 29 Basement? Yes <input type="checkbox"/> No <input checked="" type="checkbox"/>  |  |
| 15 Name of Established District   |  | 30 Foundation Material<br><b>ashlar stone</b>   |  |
|   |  | 31 Wall Construction<br><b>brick</b>  |  |
|   |  | 32 Roof Type & Material<br><b>gable; hip; asphalt sh.</b>   |  |
|   |  | 33 No. of Bays<br>Front <b>n/a</b> Side <b>n/a</b>  |  |
|   |  | 34 Wall Treatment<br><b>common bond</b>   |  |
|   |  | 35 Plan Shape <b>irregular</b>  |  |
|   |  | 36 Changes (Explain in #42)<br>Addition <input type="checkbox"/> Altered <input checked="" type="checkbox"/> Moved <input type="checkbox"/> |  |
|   |  | 37 Condition<br>Interior <b>good</b><br>Exterior <b>good</b>  |  |
|   |  | 38 Preservation Underway? Yes <input type="checkbox"/> No <input checked="" type="checkbox"/>   |  |
|   |  | 39 Endangered? By What? Yes <input type="checkbox"/> No <input checked="" type="checkbox"/>   |  |
|   |  | 40 Visible from Public Road? Yes <input checked="" type="checkbox"/> No <input type="checkbox"/>  |  |
|   |  | 41 Distance from and Frontage on Road   |  |
| 42 Further Description of Important Features<br>This unusually designed house is Queen Anne in massing; vernacular in detailing. All fenestration 1-over-1, with limestone lintels and lugills. Primary (east) facade, but house is oriented to the southeast, because of its position on a corner lot. Gable on primary facade is shingled with large blind arch. Veranda wraps around east corner of house; above it is a turret with a conical roof. Porch has Ionic columns with ashlar stone bases. There have been no exterior alterations. |  |   |  |
| 43 History and Significance   |  |   |  |
| 44 Description of Environment and Outbuildings<br>At the edge of the business district of Richmond.   |  |   |  |
| 45 Sources of Information<br>On-site inspection<br>Sanborne Insurance maps of Richmond, 1888 and 1893.  |  |   |  |
| 46 Prepared by<br><b>Cameron</b>  |  |   |  |
| 47 Organization<br><b>RCHS &amp; M</b>  |  |   |  |
| 48 Date<br><b>3/80</b>  |  |   |  |
| 49 Revision Date(s)   |  |   |  |



Office of Historic Preservation, P.O. Box 176, Jefferson City, Missouri 65101  
**HISTORIC INVENTORY**

RAASCC1-074

|   |  |   |  |                   |
|---|--|---|--|-------------------|
| 1 No <b>R18</b>   |  | 4 Present Name(s)<br>Richmond City Cemetery   |  | 1 NO              |
| 2 City <b>Ray</b>   |  | 5 Other Name(s)<br>New City Cemetery  |  |                   |
| 3 Location of Negatives<br>RCHS & M   |  |   |  |                   |
| 6 Specific Location<br>West Main Street between Jacobs and Wilson Boulevard.  |  | 16 Thematic Category  |  | 2 County          |
|   |  | 17 Date(s) or Period<br>1870-present  |  |                   |
| 7 City or Town If Rural, Township & Vicinity<br>Richmond  |  | 18 Style or Design<br>n/a   |  | 4 Present Name(s) |
| 8 Site Plan with North Arrow  |  | 19 Architect or Engineer<br>n/a   |  |                   |
|  <p style="text-align: center;">West Main Street</p>  |  | 20 Contractor or Builder<br>n/a   |  | 5 Other Name(s)   |
|   |  | 21 Original Use, if apparent<br>cemetery  |  |                   |
| 9 Coordinates UTM<br>Lat _____<br>Long _____  |  | 22 Present Use<br>cemetery  |  | 6 Other Name(s)   |
| 10 Site <input checked="" type="checkbox"/> Building <input type="checkbox"/> Structure <input type="checkbox"/> Object <input type="checkbox"/>  |  | 23 Ownership Public <input checked="" type="checkbox"/> Private <input type="checkbox"/>                                      |  |                   |
| 11 On National Register? Yes <input type="checkbox"/> No <input checked="" type="checkbox"/>  |  | 24 Owner's Name & Address, if known<br>City of Richmond<br>Richmond, Missouri   |  | 7 Other Name(s)   |
| 12 Is It Eligible? Yes <input type="checkbox"/> No <input checked="" type="checkbox"/>  |  | 25 Open to Public? Yes <input checked="" type="checkbox"/> No <input type="checkbox"/>  |  |                   |
| 13 Part of Estab Hist Dist? Yes <input type="checkbox"/> No <input checked="" type="checkbox"/>   |  | 26 Local Contact Person or Organization   |  | 8 Other Name(s)   |
| 14 District Potent'l? Yes <input checked="" type="checkbox"/> No <input type="checkbox"/>   |  | 27 Other Surveys in Which Included  |  |                   |
| 15 Name of Established District   |  | 28 No. of Stories n/a   |  | 9 Other Name(s)   |
|   |  | 29 Basement? n/a Yes <input type="checkbox"/> No <input type="checkbox"/>   |  |                   |
|   |  | 30 Foundation Material n/a  |  | 10 Other Name(s)  |
|   |  | 31 Wall Construction n/a  |  |                   |
|   |  | 32 Roof Type & Material n/a   |  | 11 Other Name(s)  |
|   |  | 33 No. of Bays Front n/a Side n/a   |  |                   |
|   |  | 34 Wall Treatment n/a   |  | 12 Other Name(s)  |
|   |  | 35 Plan Shape n/a   |  |                   |
|   |  | 36 Changes (Explain in #42) Addition <input type="checkbox"/> Altered <input type="checkbox"/> Moved <input type="checkbox"/> |  | 13 Other Name(s)  |
|   |  | 37 Condition Interior good Exterior _____   |  |                   |
|   |  | 38 Preservation Underway? Yes <input type="checkbox"/> No <input checked="" type="checkbox"/>                                 |  | 14 Other Name(s)  |
|   |  | 39 Endangered? By What? Yes <input type="checkbox"/> No <input checked="" type="checkbox"/>                                   |  |                   |
|   |  | 40 Visible from Public Road? Yes <input checked="" type="checkbox"/> No <input type="checkbox"/>                              |  | 15 Other Name(s)  |
|   |  | 41 Distance from and Frontage on Road   |  |                   |
| 42 Further Description of Important Features<br>Located on a high hill overlooking the city, the cemetery is comprised of several hundred stones dating from ca. 1840 to the present. Many were moved from the original city cemetery, or Pioneer Cemetery, east of the site, when the new cemetery was created.  |  |   |  |                   |
| 43 History and Significance<br>The land was originally a twelve-acre apple orchard of William Price Hubbell. It was later sold to Cornelius Vaughn who sold it to a joint stock company for use as a burial ground for the sum of \$537.50 and became known as the Richmond City Cemetery. William A. Donaldson was appointed trustee and a circular drive laid out to accomodate horse-drawn hearses. This narrow drive still remains today. The site is the burial place of Austin A. King (cont) |  |   |  |                   |
| 44 Description of Environment and Outbuildings<br>In a residential area, surrounded by other, modern cemetery plots.  |  |   |  |                   |
| 45 Sources of Information<br>Ray County History, 1973.<br>On-site inspection.   |  |   |  |                   |
| 46 Prepared by<br>Cameron   |  |   |  |                   |
| 47 Organization<br>RCHS & M   |  |   |  |                   |
| 48 Date<br>3/80   |  |   |  |                   |
| 49 Revision Date(s)   |  |   |  |                   |

43, Cont.

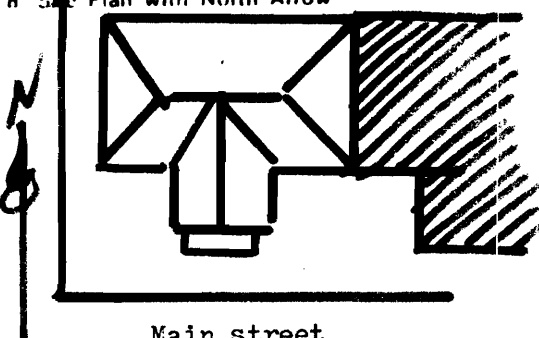
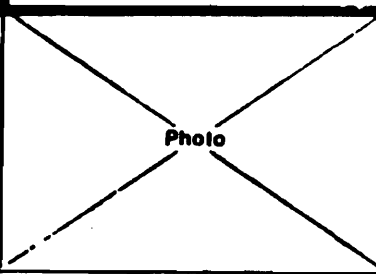
seventh governor of Missouri. His daughter had his remains removed in 1870 from a family plot in the town and a monument to him was erected by the State of Missouri. Also buried here is David Whitmer and his family, one of the Three Witnesses to the Book of Mormon with the Prophet Joseph Smith. "Bloody" Bill Anderson, chief lieutenant for Quantrell's guerilla forces, is also buried here in an unmarked grave, after he was killed in a charge near Orrick. Bob Ford, the murderer of Jesse James, was buried in the cemetery after he was shot in Creed, Colorado. A new stone was erected on his grave a few years ago, because the original stone was chipped away by souvenir hunters.





## HISTORIC INVENTORY

RAASCOI-075

|   |  |   |  |                      |
|---|--|---|--|----------------------|
| 1 No. <b>R 23</b>   |  | 4 Present Name(s)<br><b>Old First Baptist Church</b>  |  | 1<br>No              |
| 2 Only <b>Ray</b>   |  | 5 Other Name(s)   |  |                      |
| 3 Location of Negatives<br><b>RCHS &amp; M</b>  |  |   |  |                      |
| 6 Specific Location<br><b>Main and Whitmer Streets</b>  |  | 16 Thematic Category  |  | 2<br>County          |
| 7 City or Town <b>Richmond</b> If Rural, Township & Vicinity  |  | 17 Date(s) or Period<br><b>1938</b>   |  |                      |
| 8 Site Plan with North Arrow<br>  |  | 18 Style or Design<br><b>Art Nouveau</b>  |  |                      |
|   |  | 19 Architect or Engineer<br><b>unknown</b>  |  |                      |
|   |  | 20 Contractor or Builder<br><b>unknown</b>  |  |                      |
|   |  | 21 Original Use, if apparent<br><b>church</b>   |  |                      |
|   |  | 22 Present Use<br><b>church and church school</b>   |  |                      |
|   |  | 23 Ownership <b>Public</b> <input type="checkbox"/> <b>Private</b> <input checked="" type="checkbox"/>  |  |                      |
|   |  | 24 Owner's Name & Address, if known<br><b>First Baptist Church<br/>Richmond, Missouri</b>   |  |                      |
|   |  | 25 Open to Public? <b>restricted</b> <b>Yes</b> <input checked="" type="checkbox"/> <b>No</b> <input type="checkbox"/>  |  |                      |
| 9 Coordinates <b>UTM</b><br>Lat _____<br>Long _____   |  | 26 Local Contact Person or Organization   |  | 4<br>Present Name(s) |
| 10 Site <input type="checkbox"/> Building <input checked="" type="checkbox"/> Structure <input type="checkbox"/> Object <input type="checkbox"/>  |  | 27 Other Surveys in Which Included  |  |                      |
| 11 On National Register? <b>Yes</b> <input type="checkbox"/> <b>No</b> <input checked="" type="checkbox"/>  |  | 28 No. of Stories <b>two</b>  |  |                      |
| 12 Is It Eligible? <b>Yes</b> <input type="checkbox"/> <b>No</b> <input checked="" type="checkbox"/>  |  | 29 Basement? <b>Yes</b> <input checked="" type="checkbox"/> <b>No</b> <input type="checkbox"/>  |  |                      |
| 13 Part of Estab. Hist. Dist? <b>Yes</b> <input type="checkbox"/> <b>No</b> <input checked="" type="checkbox"/>   |  | 30 Foundation Material<br><b>brick and ashlar stone</b>   |  |                      |
| 14 District Potent'l? <b>Yes</b> <input checked="" type="checkbox"/> <b>No</b> <input type="checkbox"/>   |  | 31 Wall Construction<br><b>brick</b>  |  |                      |
| 15 Name of Established District   |  | 32 Roof Type & Material<br><b>low gable-comp. shingles</b>  |  |                      |
|   |  | 33 No. of Bays<br>Front <b>5</b> Side <b>8</b>  |  |                      |
|   |  | 34 Wall Treatment<br><b>common bond</b>   |  |                      |
|   |  | 35 Plan Shape <b>T-shape</b>  |  |                      |
|   |  | 36 Changes (Explain in #42) <b>Addition</b> <input checked="" type="checkbox"/> <b>Altered</b> <input type="checkbox"/> <b>Moved</b> <input type="checkbox"/> |  | 5<br>Other Name(s)   |
|   |  | 37 Condition<br>Interior <b>excellent</b><br>Exterior <b>excellent</b>  |  |                      |
|   |  | 38 Preservation Underway? <b>Yes</b> <input type="checkbox"/> <b>No</b> <input checked="" type="checkbox"/>   |  |                      |
|   |  | 39 Endangered? By What? <b>Yes</b> <input type="checkbox"/> <b>No</b> <input checked="" type="checkbox"/>   |  |                      |
|   |  | 40 Visible from Public Road? <b>Yes</b> <input checked="" type="checkbox"/> <b>No</b> <input type="checkbox"/>  |  |                      |
|   |  | 41 Distance from and Frontage on Road   |  |                      |
| 42 Further Description of Important Features<br><b>Art Nouveau style sanctuary features doubleleaf entrance with stained glass transom. Fenestration of sanctuary also stained glass, all in Art Nouveau design. Windows of first and second floor divided by black tiles. Frieze and low gable of primary facade of vertical wood planking painted white. Decoration at frieze line of concrete in stylized egg and dart pattern. Lozenge-shaped lamps on primary entrance. Interior has vestibule with molded archway leading to (cont)</b> |  |    |  |                      |
| 43 History and Significance<br><b>The church was first organized in 1842, worshipping at first in other buildings, private homes or the Court House. In 1847, a shop on the corner of Main and Shaw was purchased for their worship. After the Civil War, a new building was constructed at Lexington and South Thornton but destroyed by the famous tornado of 1878. A second church was constructed 1879-80 of brick at 120 West Main, which was used until 1939, when its facilities became (cont)</b>                                     |  |   |  |                      |
| 44 Description of Environment and Outbuildings<br><b>In urban environment, large church building occupies a half city block.</b>  |  |   |  |                      |
| 45 Sources of Information<br><b>Ray County History, 1973.</b><br><b>On-site inspection.</b>   |  | 46 Prepared by<br><b>Cameron</b>  |  |                      |
|   |  | 47 Organization<br><b>RCHS &amp; M</b>  |  |                      |
|   |  | 48 Date<br><b>3/80</b>  |  |                      |
|   |  | 49 Revision Date(s)   |  |                      |



42. Cont. basement stairway. Double doors carved in incised diaper pattern with windows of hexagonal shape. Sanctuary has pews decorated with inlaid wood, as does matching altar, lectern, chairs. In addition to Art Nouveau windows on sides, folding windows on each side, at both stories, open onto flanking classrooms/choir rooms. They are also of stained glass. Windows also are placed behind the altar with artificial light. Behind the sanctuary are a number of offices, some with arched niches in wall for display. All woodwork is maple and door knobs are cut glass with hardware in Art Nouveau design. Upstairs and down are small rooms for Sunday School, with frosted glass windows. Walls throughout are stuccoed. All light fixtures are original and Art Nouveau in design. Sanctuary has raised, curved choir platform. #36: There have been no structural additions to the building, except for a large Sunday School addition to the east, built in 1964, which has obscured part of the east facade.
43. Cont. inadequate for the growing congregation. The present structure was built that year at the present site for a cost of under \$40,000. It was the first of six buildings constructed in the state from the same design. Others include Calvary Baptist in Columbia, churches in Raytown, Grandview, Sikeston and Versailles. In 1964, an Education building was attached to the east and in 1969, a new sanctuary to the east of that. The older church building remains unchanged.



Office of Historic Preservation, P.O. Box 176, Jefferson City, Missouri 65101  
**HISTORIC INVENTORY**


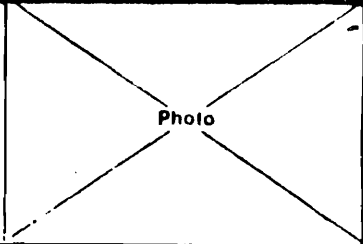
RAASCOI-076

|  |  |                     |
|--|--|---------------------|
| No. <b>R42</b><br>City <b>Ray</b><br>Location of Negatives   | 4 Present Name(s)<br><b>Ray County Courthouse</b><br>5 Other Name(s)   | 1 No                |
| Specific Location <b>Town Square</b><br>City or Town <b>Richmond</b><br>Site Plan with North Arrow<br><div style="text-align: center;"> </div> Coordinates <b>UTM</b><br>Building <input checked="" type="checkbox"/> Structure <input type="checkbox"/><br>On National Register? Yes <input type="checkbox"/> No <input checked="" type="checkbox"/> 12 Is It Eligible? Yes <input type="checkbox"/> No <input checked="" type="checkbox"/><br>Part of Estab. Hist. Dist? Yes <input type="checkbox"/> No <input checked="" type="checkbox"/> 14 District Potent? Yes <input type="checkbox"/> No <input checked="" type="checkbox"/><br>Name of Established District | 16 Thematic Category<br>17 Date(s) or Period<br><b>1915</b><br>18 Style or Design<br><b>neoclassic</b><br>19 Architect or Engineer<br><b>R. Warren Roberts, Chillicothe</b><br>20 Contractor or Builder<br><b>Dumas Construction Co.</b><br>21 Original Use, if apparent<br><b>county courthouse</b><br>22 Present Use<br><b>county courthouse</b><br>23 Ownership Public <input checked="" type="checkbox"/> Private <input type="checkbox"/><br>24 Owner's Name & Address, if known<br><b>Ray County</b><br>25 Open to Public? Yes <input checked="" type="checkbox"/> No <input type="checkbox"/><br>26 Local Contact Person or Organization<br>27 Other Surveys in Which Included  | 2 County            |
|  | 28 No. of Stories <b>3</b><br>29 Basement? Yes <input checked="" type="checkbox"/> No <input type="checkbox"/><br><b>partial</b><br>30 Foundation Material<br><b>concrete</b><br>31 Wall Construction<br><b>masonry</b><br>32 Roof Type & Material<br><b>flat-tar and gravel</b><br>33 No. of Bays Front <b>7</b> Side <b>5</b><br>34 Wall Treatment<br><b>ashlar stone</b><br>35 Plan Shape <b>rectangular</b><br>36 Changes (Explain in #42) Addition <input type="checkbox"/> Altered <input checked="" type="checkbox"/> Moved <input type="checkbox"/><br>37 Condition Interior <b>excellent</b> Exterior <b>excellent</b><br>38 Preservation Underway? Yes <input type="checkbox"/> No <input checked="" type="checkbox"/><br>39 Endangered? By What? Yes <input type="checkbox"/> No <input checked="" type="checkbox"/><br>40 Visible from Public Road? Yes <input checked="" type="checkbox"/> No <input type="checkbox"/><br>41 Distance from and Frontage on Road | 4 Present Name(s)   |
| Further Description of Important Features<br><b>Three part entablature with dentils<br/>         platform and steps surround all sides<br/>         Ionic columns on all facades supporting entablatures.<br/>         #36. Original doors and windows have been replaced in aluminum.</b>   |  | 5 Other Name(s)     |
| History and Significance<br><b>Cost of construction including furnishings was \$100,000. County Superintendent for Construction was L.P. Garrett, grandfather of Harry Jones. County Engineer was Howard Shirkey. The Courthouse was dedicated November 20, 1915.</b>  |  |                     |
| Description of Environment and Outbuildings<br><b>Urban environment, at center of public square, surrounded by businesses. Landscaped square features statue of Alexander Doniphan, local hero and general, and original columns of Ray County Courthouse.</b>   |  |                     |
| Sources of Information<br><b>Ray County History, 1973.</b>   |  |                     |
| 46. Prepared by<br><b>Williams &amp; Hockemeier</b><br>47. Organization<br><b>RCHS &amp; M</b><br>48. Date<br><b>7/78</b>  |  | 49 Revision Date(s) |



Office of Historic Preservation, P.O. Box 176, Jefferson City, Missouri 65101  
**HISTORIC INVENTORY**

RAAS001-077

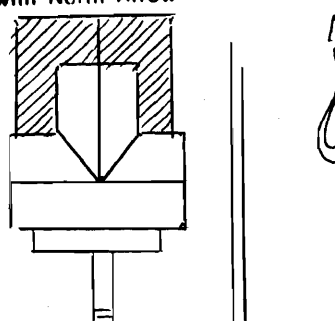
|  |  |   |  |
|--|--|---|--|
| 1 No <b>R 55</b><br>2 County <b>Ray</b><br>3 Location of Negatives   |  | 4 Present Name(s)<br><b>Adkins Residence</b><br>5 Other Name(s)   |  |
| 6 Specific Location <b>Lot 34 in Subdivision of SE 1/4 of Section 30, Twp. 52 Range 27 of the City of Richmond, Missouri</b><br>7 City or Town <b>Richmond</b><br>8 Site Plan with North Arrow<br><br><b>North Main</b>  |  | 16 Thematic Category<br>17 Date(s) or Period <b>ca. 1875-1900</b><br>18 Style or Design <b>vernacular</b><br>19 Architect or Engineer <b>unknown</b><br>20 Contractor or Builder <b>unknown</b><br>21 Original Use, if apparent <b>residence</b><br>22 Present Use <b>residence</b><br>23 Ownership Public <input type="checkbox"/> Private <input checked="" type="checkbox"/><br>24 Owner's Name & Address, if known<br><b>John Adkins</b><br><b>430 North Main St, Richmond MO</b><br>25 Open to Public? Yes <input type="checkbox"/> No <input checked="" type="checkbox"/><br>26 Local Contact Person or Organization<br>27 Other Surveys in Which Included  |  |
| 9 Coordinates UTM<br>Lat<br>Long<br>10 Site <input type="checkbox"/> Building <input checked="" type="checkbox"/> Structure <input type="checkbox"/> Object <input type="checkbox"/><br>11 On National Register? Yes <input type="checkbox"/> No <input checked="" type="checkbox"/><br>12 Is It Eligible? Yes <input checked="" type="checkbox"/> No <input type="checkbox"/><br>13 Part of Estab. Hist. Dist.? Yes <input type="checkbox"/> No <input checked="" type="checkbox"/><br>14 District Potent'l? Yes <input type="checkbox"/> No <input checked="" type="checkbox"/><br>15 Name of Established District |  | 28 No. of Stories <b>2 1/2</b><br>29 Basement? Yes <input checked="" type="checkbox"/> No <input type="checkbox"/><br><b>partial</b><br>30 Foundation Material <b>ashlar STONE</b><br>31 Wall Construction <b>frame</b><br>32 Roof Type & Material <b>hipped w/ dormer</b><br>33 No. of Bays Front <b>2</b> Side <b>4</b><br>34 Wall Treatment <b>comp. siding</b><br>35 Plan Shape <b>rectangular</b><br>36 Changes (Explain in #42) Addition <input checked="" type="checkbox"/> Altered <input type="checkbox"/> Moved <input type="checkbox"/><br>37 Condition Interior <b>good</b> Exterior <b>good</b><br>38 Preservation Underway? Yes <input type="checkbox"/> No <input checked="" type="checkbox"/><br>39 Endangered? By What? Yes <input type="checkbox"/> No <input checked="" type="checkbox"/><br>40 Visible from Public Road? Yes <input checked="" type="checkbox"/> No <input type="checkbox"/><br>41 Distance from and Frontage on Road |  |
| 42 Further Description of Important Features<br><b>House features veranda across primary facade and L-shaped oak staircase in entry hall. The house was probably once two rooms, which were gradually added to until the house attained its late-nineteenth century appearance under a steeply pitched hipped roof.</b>  |  | Photo<br>  |  |
| 43 History and Significance<br><b>The land on which the house stands was first granted to James Harbeson on October, 1854, at which time the first part of the house was possibly already constructed. The land and house was later sold from J.F. McDonold in 1899 to Joseph Black. The present owners have occupied the house since ca. 1945.</b>  |  |   |  |
| 44 Description of Environment and Outbuildings<br><b>Residential area, with separate garage in rear of property.</b>   |  |   |  |
| 45 Sources of Information<br><b>On-site inspection</b><br><b>Mrs. John Adkins</b>  |  | 46 Prepared by <b>Cameron</b><br>47 Organization <b>RCHS &amp; M</b><br>48 Date <b>6/79</b> 49 Revision Date(s)   |  |



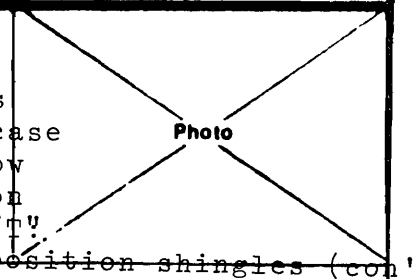
Office of Historic Preservation, P.O. Box 176, Jefferson City, Missouri 65101  
**HISTORIC INVENTORY**

RAAS001-078

|                         |                                       |
|-------------------------|---------------------------------------|
| 1 No<br><b>R53</b>      | 4 Present Name(s)<br>Gilbow Residence |
| 2 County<br>Ray         | 5 Other Name(s)<br>Hamann Residence   |
| 3 Location of Negatives |                                       |

|   |  |  |
|---|--|--|
| 6 Specific Location All of lot 32 except 19,438 sq. ft. R.O.W. State Route 13 of Richmond Subvision SE ¼ 510 N. Main St | 16 Thematic Category   | 28. No. of Stories 2   |
| 7 City or Town II Rural, Township & Vicinity Richmond   | 17 Date(s) or Period<br>ca. 1900(Present Constr.)  | 29. Basement? Yes <input type="checkbox"/> No <input checked="" type="checkbox"/>  |
| 8 Site Plan with North Arrow  | 18 Style or Design<br>Neoclassical   | 30. Foundation Material<br>ashlar stone  |
|                                        | 19. Architect or Engineer<br>unknown   | 31. Wall Construction<br>frame   |
| 9 Coordinates UTM<br>Lat<br>Long  | 20. Contractor or Builder<br>unknown   | 32. Roof Type & Material Hip<br>asphalt  |
| 10 On National Register? Yes <input type="checkbox"/> No <input checked="" type="checkbox"/>                            | 21. Original Use, if apparent<br>residence   | 33. No. of Bays<br>Front 3 Side 2  |
| 11 Is II Eligible? Yes <input checked="" type="checkbox"/> No <input type="checkbox"/>                                  | 22 Present Use<br>residence  | 34. Wall Treatment<br>comp. siding   |
| 12 Part of Estab Hist Dist.? Yes <input type="checkbox"/> No <input checked="" type="checkbox"/>                        | 23 Ownership Public <input type="checkbox"/> Private <input checked="" type="checkbox"/> | 35. Plan Shape T-Shaped  |
| 13 District Potent'l? Yes <input type="checkbox"/> No <input checked="" type="checkbox"/>                               | 24. Owner's Name & Address, if known<br>James Gilbow<br>510 N. Main, Richmond Mo.        | 36. Changes (Explain in #42) Addition <input checked="" type="checkbox"/> Altered <input checked="" type="checkbox"/> Moved <input type="checkbox"/> |
| 15 Name of Established District   | 25. Open to Public? Yes <input type="checkbox"/> No <input checked="" type="checkbox"/>  | 37. Condition Interior <u>excellant</u> Exterior <u>good</u>   |
|   | 26. Local Contact Person or Organization   | 38. Preservation Underway? Yes <input type="checkbox"/> No <input checked="" type="checkbox"/>   |
|   | 27. Other Surveys in Which Included  | 39. Endangered? By What? Yes <input type="checkbox"/> No <input checked="" type="checkbox"/>   |
|   |  | 40. Visible from Public Road? Yes <input checked="" type="checkbox"/> No <input type="checkbox"/>  |
|   |  | 41. Distance from and Frontage on Road   |

42. Further Description of Important Features Veranda across primary facade central entrance features 5-light transom and sidelights. Central interior chimney with hood. Heavy boxed cornice has simple uncarved brackets. Interior displays L-shaped staircase leading to balcony, all of oak with carved banisters. Window on stairway is roundel, of etched glass. #36: Large addition has been added to north facade, extending the stem of the "T". Original was probably weatherboarded, now covered with composition shingles (con)



43 History and Significance second story & porch likely additions to first construction.

44 Description of Environment and Outbuildings Residential area, with a garage to the rear of the property

|  |                              |
|--|------------------------------|
| 45 Sources of Information<br>Mrs. James Gilbow<br>On-Site Inspection | 46. Prepared by<br>Cameron   |
|  | 47. Organization<br>RCHS & M |
|  | 48. Date<br>6/79             |
|  | 49. Revision Date(s)         |



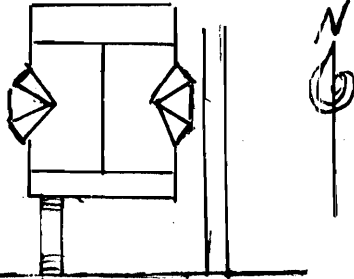
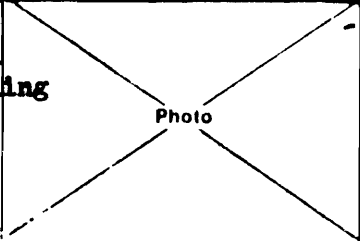
#42 Con't

and painted dark gold. Veranda has had Posts replaced with  
bungaloid posts.



Office of Historic Preservation, P.O. Box 176, Jefferson City, Missouri 65101  
**HISTORIC INVENTORY**

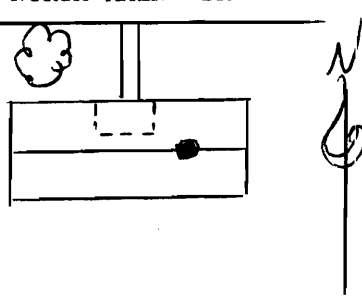
RAAS001-079

|  |  |   |  |                      |
|--|--|---|--|----------------------|
| 1 No <b>R54</b>  |  | 4 Present Name(s)<br><b>Moppin Residence</b>  |  | 1<br>No              |
| 2 County<br><b>Ray</b>   |  | 5 Other Name(s)   |  |                      |
| 3 Location of Negatives  |  |   |  |                      |
| 6 Specific Location<br><b>526 North Main St.</b>   |  | 16 Thematic Category  |  | 2<br>County          |
| All Lot 30 in Subdivision SE $\frac{1}{4}$<br>City of Richmond   |  | 17 Date(s) or Period<br><b>ca. 1900</b>   |  |                      |
| 7 City or Town If Rural, Township & Vicinity<br><b>Richmond</b>  |  | 18 Style or Design<br><b>Queen Anne/Neoclassical Revival</b>  |  |                      |
| 8 Site Plan with North Arrow   |  | 19 Architect or Engineer<br><b>UNKNOWN</b>  |  | 4<br>Present Name(s) |
|   |  | 20 Contractor or Builder<br><b>UNKNOWN</b>  |  |                      |
|  |  | 21 Original Use, if apparent<br><b>residence</b>  |  |                      |
| 9 Coordinates UTM<br>Lat _____<br>Long _____   |  | 22 Present Use<br><b>residence</b>  |  | 5<br>Other Name(s)   |
| 10 Site: <input type="checkbox"/> Building <input checked="" type="checkbox"/> Structure: <input type="checkbox"/> Object: <input type="checkbox"/>  |  | 23 Ownership Public <input type="checkbox"/> Private <input checked="" type="checkbox"/>  |  |                      |
| 11 On National Register? Yes <input type="checkbox"/> No <input checked="" type="checkbox"/>   |  | 24 Owner's Name & Address, if known<br><b>Stanley Moppin<br/>526 North Main</b>   |  |                      |
| 12 Is It Eligible? Yes <input checked="" type="checkbox"/> No <input type="checkbox"/>   |  | 25 Open to Public? Yes <input type="checkbox"/> No <input checked="" type="checkbox"/>  |  | 6<br>Other Name(s)   |
| 13 Part of Estab. Hist. Dist? Yes <input type="checkbox"/> No <input checked="" type="checkbox"/>  |  | 26 Local Contact Person or Organization   |  |                      |
| 14 District Potent'l? Yes <input type="checkbox"/> No <input checked="" type="checkbox"/>  |  | 27 Other Surveys in Which Included  |  |                      |
| 15 Name of Established District  |  | 28 No. of Stories <b>2 1/2</b>  |  | 7<br>Other Name(s)   |
| 42 Further Description of Important Features<br><b>Veranda across primary facade has cornice and row of dentils. Secondary facades present semi-polygonal projecting bays. Some windows are of colored cathedral glass, including staircase window, a triple, stepped window following the line of the stairway. The L-shaped stairway displays oak, carved banisters #36. The interior woodwork has been painted white. A small addition with shed roof was added to the north facade at an unknown time.</b> |  | 29 Basement? <b>partial</b> Yes <input checked="" type="checkbox"/> No <input type="checkbox"/>   |  |                      |
|  |  | 30 Foundation Material<br><b>ashlar STONE</b>   |  |                      |
|  |  | 31 Wall Construction<br><b>frame</b>  |  |                      |
|  |  | 32 Roof Type & Material<br><b>complex gable</b>   |  |                      |
|  |  | 33 No. of Bays Front <b>--</b> Side <b>--</b>   |  |                      |
|  |  | 34 Wall Treatment<br><b>aluminum siding</b>   |  |                      |
|  |  | 35 Plan Shape <b>rectangular</b>  |  |                      |
|  |  | 36 Changes (Explain in #42) Addition <input checked="" type="checkbox"/> Altered <input checked="" type="checkbox"/> Moved <input type="checkbox"/> |  |                      |
|  |  | 37 Condition Interior <b>good</b> Exterior <b>good</b>  |  |                      |
|  |  | 38 Preservation Underway? Yes <input type="checkbox"/> No <input checked="" type="checkbox"/>   |  |                      |
|  |  | 39 Endangered? By What? Yes <input type="checkbox"/> No <input checked="" type="checkbox"/>   |  |                      |
|  |  | 40 Visible from Public Road? Yes <input checked="" type="checkbox"/> No <input type="checkbox"/>  |  |                      |
|  |  | 41 Distance from and Frontage on Road   |  |                      |
| 43 History and Significance  |  |    |  | 8<br>Other Name(s)   |
| 44 Description of Environment and Outbuildings<br><b>In a residential area, surrounded by houses of similar design.</b>  |  |   |  |                      |
| 45 Sources of Information<br><b>Mrs. Stanley Moppin<br/>On-site inspection</b>   |  | 46 Prepared by<br><b>Cameron</b>  |  | 9<br>Other Name(s)   |
|  |  | 47 Organization<br><b>RCHS &amp; M</b>  |  |                      |
|  |  | 48 Date <b>6/79</b> 49 Revision Date(s)   |  |                      |



## HISTORIC INVENTORY

RAAS001-080

|  |  |  |  |                    |
|--|--|--|--|--------------------|
| 1 No. <b>R 39R82</b>   |  | 4 Present Name(s)<br><b>Patterson House</b>  |  | 1 No               |
| 2 City <b>Ray</b>  |  | 5 Other Name(s)<br><b>Parker House; Joy House; Morse House</b>   |  |                    |
| 3 Location of Negatives  |  | 6 Specific Location <b>675 North Main st.</b>  |  | 2 County           |
| <b>Right of the SE <math>\frac{1}{4}</math> of Sec. 30, twp. 52, Range 27, more particularly described as follows to wit: (cont)</b>   |  | <b>16. Thematic Category</b><br><b>17 Date(s) or Period</b><br>ca. 1860<br><b>18 Style or Design</b><br>vernacular<br><b>19. Architect or Engineer</b><br>unknown<br><b>20. Contractor or Builder</b><br>unknown<br><b>21. Original Use, if apparent</b><br>residence<br><b>22 Present Use</b><br>residence<br><b>23 Ownership</b><br>Public <input type="checkbox"/> Private <input checked="" type="checkbox"/><br><b>24. Owner's Name &amp; Address, if known</b><br>Walter & Jean Patterson<br>675 North Main, Richmond MO<br><b>25. Open to Public?</b><br>Yes <input type="checkbox"/> No <input checked="" type="checkbox"/><br><b>26. Local Contact Person or Organization</b><br><br><b>27. Other Surveys in Which Included</b>   |  |                    |
| <b>7 City or Town</b> <b>Richmond</b><br><b>8 Site Plan with North Arrow</b><br><b>NORTH MAIN STREET</b><br>  |  | <b>28. No. of Stories</b> <b>one</b><br><b>29. Basement?</b> Yes <input checked="" type="checkbox"/> No <input type="checkbox"/><br>partial<br><b>30. Foundation Material</b><br>rockfaced ashlar stone<br><b>31. Wall Construction</b><br>frame<br><b>32. Roof Type &amp; Material</b><br>gable-asphalt shingles<br><b>33. No. of Bays</b><br>Front <b>3</b> Side <b>1</b><br><b>34. Wall Treatment</b><br>asbestos shingles<br><b>35. Plan Shape</b> rectangular<br><b>36. Changes (Explain in #42)</b><br>Addition <input checked="" type="checkbox"/> Altered <input checked="" type="checkbox"/> Moved <input type="checkbox"/><br><b>37. Condition</b><br>Interior <u>good</u><br>Exterior <u>good</u><br><b>38. Preservation Underway?</b><br>Yes <input type="checkbox"/> No <input checked="" type="checkbox"/><br><b>39. Endangered? By What?</b><br>Yes <input type="checkbox"/> No <input checked="" type="checkbox"/><br><b>40. Visible from Public Road?</b><br>Yes <input checked="" type="checkbox"/> No <input type="checkbox"/><br><b>41. Distance from and Frontage on Road</b> |  |                    |
| <b>9 Coordinates</b> <b>UTM</b><br>Lat<br>Long   |  | <b>10 Site: Building</b> <b>Structure: Object</b><br><b>11 On National Register?</b> Yes <input type="checkbox"/> No <input checked="" type="checkbox"/><br><b>12 Is It Eligible?</b> Yes <input type="checkbox"/> No <input checked="" type="checkbox"/><br><b>13 Part of Estab. Hist. Dist.?</b> Yes <input type="checkbox"/> No <input checked="" type="checkbox"/><br><b>14. District Potent'?</b> Yes <input type="checkbox"/> No <input checked="" type="checkbox"/><br><b>15 Name of Established District</b>   |  | 4. Present Name(s) |
| <b>12 Further Description of Important Features</b> Original house two rooms with porch surrounding on three sides, each room with entrance to porch from primary facade. Central chimney opened on fireplace in each room and a thir in unfinished basement, which may have been slaves' quarters. Originally weatherboarded, which was uncovered when addition was added. #36.: fireplace was closed, addition #1 of kitchen, bath and 2 bedrooms, #2 of single bedroom by present owners. |  |  |  |                    |
| <b>13 History and Significance</b> Possibly one of the older houses remaining in Richmond, although much altered. Land first granted to Thomas Carpenter in 1828. Later owners include James McCoun, Andrew Ringo, Virginia Morse, John Spurlock, Hester Spurlock Joy. House possibly constructed before 1879 when property evaluation jumped from \$222.18 to \$1000.   |  | <b>5 Other Name(s)</b>   |  |                    |
| <b>14 Description of Environment and Outbuildings</b><br>Residential area. Garage to the rear of the property.   |  | <b>46. Prepared by</b><br>Cameron<br><b>47. Organization</b><br>RCHS & M<br><b>48. Date</b> <b>49 Revision Date(s)</b>   |  |                    |
| <b>45 Sources of Information</b><br>Abstracts of deed.<br>Mrs. Jean Patterson.<br>On-site inspection.  |  |  |  |                    |


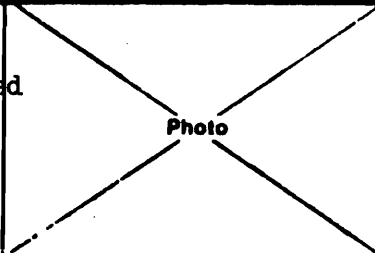
#6. Con't. Beginning at point in center of East extension of North Main St., in City of Richmond, 75' West of line between Sec. 29 & 30 in said township and range, the South  $158\frac{1}{2}'$  to land sold...to Robert V. Wall, thence West 70' thence North to center of North Main Street, thence East 70' to place of beginning.





Office of Historic Preservation, P.O. Box 176, Jefferson City, Missouri 65101  
**HISTORIC INVENTORY**

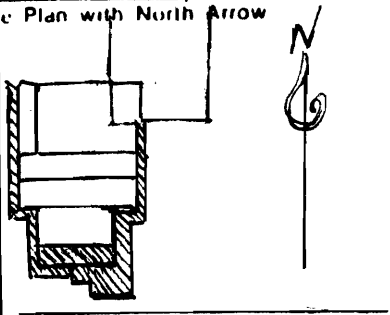

RAASCOI-081

|  |  |   |  |                     |                 |
|--|--|---|--|---------------------|-----------------|
| 1 No. <b>R 84</b>  |  | 4 Present Name(s)<br><b>Jackson House</b>   |  | 1 No                |                 |
| 2 City <b>Ray</b>  |  | 5 Other Name(s)   |  |                     |                 |
| 3 Location of Negatives  |  | <b>Alnutt House; Sleighter House; Thompson House</b>  |  |                     |                 |
| 6 Specific Location <b>716 North Main St.</b><br><b>All East ½ of Lot 26 of Richmond Subdivision of City of Richmond</b>   |  | 16 Thematic Category  |  | 2 County            |                 |
| 7 City or Town <b>Richmond</b>   |  | 17 Date(s) or Period<br><b>ca. 1890</b>   |  |                     |                 |
| 8 Site Plan with North Arrow<br>   |  | 18 Style or Design<br><b>Transitional/Eastlake</b>  |  |                     |                 |
|  |  | 19 Architect or Engineer<br><b>Woodson Alnutt</b>   |  |                     |                 |
|  |  | 20 Contractor or Builder<br><b>Woodson Alnutt</b>   |  |                     |                 |
|  |  | 21 Original Use, if apparent<br><b>residence</b>  |  |                     |                 |
|  |  | 22 Present Use<br><b>residence</b>  |  |                     |                 |
|  |  | 23 Ownership<br><b>Public <input checked="" type="checkbox"/> Private <input type="checkbox"/></b>      |  |                     |                 |
|  |  | 24 Owner's Name & Address, if known<br><b>Mabel Jackson<br/>716 North Main St., Richmond MO</b>         |  |                     |                 |
|  |  | 25 Open to Public?<br><b>Yes <input type="checkbox"/> No <input checked="" type="checkbox"/></b>        |  |                     |                 |
| 9 Coordinates <b>UTM</b><br>Lat<br>Long  |  | 26 Local Contact Person or Organization   |  | 4 Present Name(s)   |                 |
| 10 Site <input type="checkbox"/> Building <input checked="" type="checkbox"/> Structure <input type="checkbox"/> Object <input type="checkbox"/>   |  | 27 Other Surveys in Which Included  |  |                     |                 |
| 11 On National Register? <b>Yes <input type="checkbox"/> No <input checked="" type="checkbox"/></b>  |  | 38 Preservation Underway? <b>Yes <input type="checkbox"/> No <input checked="" type="checkbox"/></b>    |  |                     |                 |
| 12 Is It Eligible? <b>Yes <input checked="" type="checkbox"/> No <input type="checkbox"/></b>  |  | 39 Endangered? By What? <b>Yes <input type="checkbox"/> No <input checked="" type="checkbox"/></b>      |  |                     |                 |
| 13 Part of Estab. Hist. Dist.? <b>Yes <input type="checkbox"/> No <input checked="" type="checkbox"/></b>  |  | 40 Visible from Public Road? <b>Yes <input checked="" type="checkbox"/> No <input type="checkbox"/></b> |  |                     |                 |
| 14 District Potent'l? <b>Yes <input type="checkbox"/> No <input checked="" type="checkbox"/></b>   |  | 41 Distance from and Frontage on Road   |  |                     |                 |
| 15 Name of Established District  |  |   |  |                     |                 |
| 42 Further Description of Important Features<br><b>Important details include upper sash of all windows filled with leaded panes, fine oak woodwork is in interior. Staircase with carved banisters, wood plank flooring mitered at corner. Triple window at staircase is stepped to echo line of the stairs. #36. Addition to the rear of a kitchen and porch. The remainder of the house is nearly as it was constructed. Addition of house is older than 75 years.</b> |  |                    |  |                     |                 |
| 43 History and Significance<br><b>House was built by Woodson Alnutt, local architect and builder, for his own family. His wife was blind, so stairs on interior and exterior are adjusted in height for her convenience. At time of construction, was the most prominent house in the neighborhood. Later owners include the Sleighters, and Hamiltons. Present owner's family has lived in the house for 75 years.</b>  |  |   |  |                     | 5 Other Name(s) |
| 44 Description of Environment and Outbuildings<br><b>Residential area. Backyard bordered by white picket fence.</b>  |  |   |  |                     |                 |
| 45 Sources of Information<br><b>Mabel Jackson<br/>On-site inspection.</b>  |  |   |  |                     |                 |
|  |  | 46 Prepared by<br><b>Cameron</b>  |  |                     |                 |
|  |  | 47 Organization<br><b>RCHS &amp; M</b>  |  |                     |                 |
|  |  | 48 Date<br><b>6/79</b>  |  | 49 Revision Date(s) |                 |



Office of Historic Preservation, P.O. Box 176, Jefferson City, Missouri 65101  
**HISTORIC INVENTORY**

RAHASCOI-082

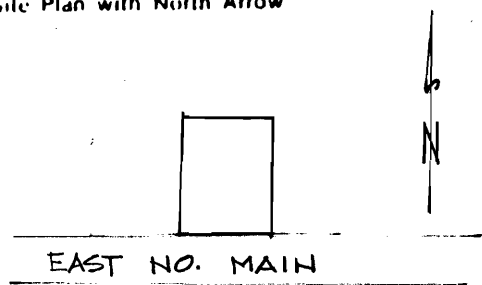
|  |  |  |                                       |                 |   |
|--|--|--|---------------------------------------|-----------------|---|
| 1 No <b>R 30</b>   |  | 4 Present Name(s)<br>Gowing Funeral Home   |                                       | 1 No            |   |
| 2 County<br>Ray  |  | 5 Other Name(s)<br>Morton House  |                                       |                 |   |
| 3 Location of Negatives  |  |  |                                       |                 |   |
| 6 Specific Location 102 East North Main  |  | 16 Thematic Category   |                                       | 2 County        |   |
| 7 City or Town Richmond<br>8 Rural, Township & Vicinity  |  | 17 Date(s) or Period<br>ca. 1900   |                                       |                 |   |
|  |  | 18 Style or Design<br>classic revival  |                                       |                 |   |
| <div style="display: flex; align-items: center;"> <div style="writing-mode: vertical-rl; transform: rotate(180deg); font-weight: bold; margin-right: 5px;">NORTH COLLEGE</div>  </div>   |  | 19 Architect or Engineer<br>unknown  |                                       |                 |   |
|  |  | 20 Contractor or Builder<br>unknown  |                                       |                 |   |
|  |  | 21 Original Use, if apparent<br>residence  |                                       |                 |   |
|  |  | 22 Present Use<br>funeral home   |                                       |                 | 23 Ownership<br>Public <input type="checkbox"/> Private <input checked="" type="checkbox"/> |
| 24 Owner's Name & Address, if known<br>Gowing Funeral Home<br>102 East North Main, Richmond  |  | 25 Open to Public?<br>restricted Yes <input checked="" type="checkbox"/> No <input type="checkbox"/> |                                       |                 | 4 Present Name(s)   |
| 26 Local Contact Person or Organization<br>Samuel Gowing   |  | 27 Other Surveys in Which Included   |                                       |                 |   |
| 28 No. of Stories 2  |  | 29 Basement?<br>full Yes <input checked="" type="checkbox"/> No <input type="checkbox"/>             |                                       |                 |   |
| 30 Foundation Material<br>ashlar stone   |  | 31 Wall Construction<br>frame  |                                       |                 |   |
| 32 Roof Type & Material<br>gable-asphalt shingles  |  | 33 No. of Bays<br>Front Side   |                                       |                 |   |
| 34 Wall Treatment<br>weatherboarding   |  | 35 Plan Shape Square   |                                       |                 |   |
| 36 Changes (Explain in #42)<br>Addition <input checked="" type="checkbox"/> Altered <input checked="" type="checkbox"/> Moved <input type="checkbox"/>   |  | 37 Condition<br>Interior good Exterior good  |                                       |                 |   |
| 38 Preservation Underway? Yes No <input checked="" type="checkbox"/>   |  | 39 Endangered? By What? Yes <input type="checkbox"/> No <input checked="" type="checkbox"/>          |                                       |                 |   |
| 40 Visible from Public Road? Yes <input checked="" type="checkbox"/> No <input type="checkbox"/>   |  | 41 Distance from and Frontage on Road  |                                       |                 |   |
| 42 Further Description of Important Features<br>Facades of house have been radically altered and various additions constructed on most which obscure the original structure. When constructed the house had all the most modern conveniences, including speaking tubes, a built-in cooler for ice water and carbide lights.  |  |  |                                       | 5 Other Name(s) |   |
|   |  |  |                                       |                 |   |
| 43 History and Significance<br>This was built for State Senator John F. Morton of Ray County. Born in 1860 in New Orleans, Morton came to Richmond to study law with General A.W. Doniphan. He was admitted to the bar in 1881 and immediately elected city attorney. He later became State Senator and served for many years as President Pro Tem of the Missouri Senate. While residing in the house, Lonnie Hill, Senator Morton's portor, was stabbed to death in his sleep on the back porch. |  |  |                                       |                 |   |
| 44 Description of Environment and Outbuildings<br>Urban environment. A stable attached to the house is now used as a selection room.   |  |  |                                       |                 |   |
| 45 Sources of Information<br>Samuel Gowing.<br><br>John Washington.<br><br>On-site inspection.   |  |  | 46 Prepared by<br>Williams-Hockemeier |                 |   |
|  |  |  | 47 Organization<br>RCHS & M           |                 |   |
|  |  |  | 48 Date<br>7/79                       |                 |   |
|  |  |  | 49 Revision Date(s)                   |                 |   |



**GOWING**  
FUNERAL HOME

## HISTORIC INVENTORY

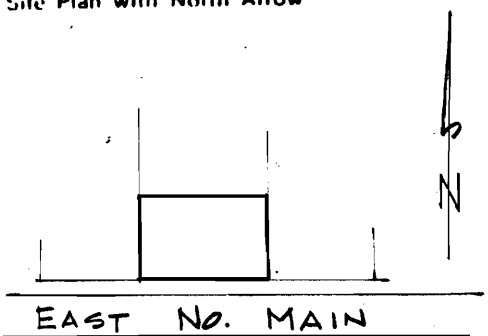

RAASCOO1-083

|   |  |  |  |                   |
|---|--|--|--|-------------------|
| 1 No <b>R 33</b>  |  | 4 Present Name(s)<br>Masonic Lodge Building  |  | 1 NO              |
| 2 County Ray  |  | 5 Other Name(s)  |  |                   |
| 3 Location of Negatives   |  |  |  |                   |
| 6 Specific Location<br>106 East N. Main   |  | 16 Thematic Category   |  | 2 County          |
| 7 City or Town Richmond II Rural, Township & Vicinity   |  | 17 Date(s) or Period<br>CA 1925  |  |                   |
| 8 Site Plan with North Arrow<br>  |  | 18 Style or Design<br>Neo Classic  |  |                   |
|   |  | 19 Architect or Engineer<br>unknown  |  | 4 Present Name(s) |
|   |  | 20 Contractor or Builder<br>unknown  |  |                   |
|   |  | 21 Original Use, if apparent<br>Commercial   |  |                   |
|   |  | 22 Present Use (Mo. Public Service)<br>Offices: (Farmers Home Ins.)                              |  | 5 Other Name(s)   |
|   |  | 23 Ownership<br>Public <input type="checkbox"/> Private <input checked="" type="checkbox"/>      |  |                   |
|   |  | 24 Owner's Name & Address, if known<br>AF & AM Lodge   |  |                   |
| 9 Coordinates UTM<br>Lat<br>Long  |  | 25 Open to Public? Yes <input type="checkbox"/> No <input checked="" type="checkbox"/>           |  | 5 Other Name(s)   |
| 10 Site <input checked="" type="checkbox"/> Building <input checked="" type="checkbox"/> Structure <input type="checkbox"/> Object <input type="checkbox"/>             |  | 26 Local Contact Person or Organization  |  |                   |
| 11 On National Register? Yes <input type="checkbox"/> No <input checked="" type="checkbox"/>  |  | 27 Other Surveys in Which Included   |  |                   |
| 12 Is II Eligible? Yes <input checked="" type="checkbox"/> No <input type="checkbox"/>  |  | 38 Preservation Underway? Yes <input type="checkbox"/> No <input checked="" type="checkbox"/>    |  | 5 Other Name(s)   |
| 13 Part of Estab Hist Dist? Yes <input type="checkbox"/> No <input checked="" type="checkbox"/>   |  | 39 Endangered? By What? Yes <input type="checkbox"/> No <input checked="" type="checkbox"/>      |  |                   |
| 14 District Potent'l? Yes <input type="checkbox"/> No <input checked="" type="checkbox"/>   |  | 40 Visible from Public Road? Yes <input checked="" type="checkbox"/> No <input type="checkbox"/> |  |                   |
| 15 Name of Established District   |  | 41 Distance from and Frontage on Road  |  | 5 Other Name(s)   |
| 42 Further Description of Important Features<br>Box cornice over door - 3 part entablature with dentils<br>Corinthian Column<br>Pier and spandrel                       |  | Photo  |  |                   |
| 43 History and Significance<br>Fine example of better commercial buildings erected in Downtown areas during post WWI expansion years.<br>Reflects pride and permanence. |  |  |  |                   |
| 44 Description of Environment and Outbuildings<br>Urban   |  |  |  | 5 Other Name(s)   |
| 45 Sources of Information<br>Visit to site  |  | 46 Prepared by<br>Williams-Hockemeier  |  |                   |
|   |  | 47 Organization<br>RCHS & M  |  |                   |
|   |  | 48 Date 7-18-78  |  | 5 Other Name(s)   |
|   |  | 49 Revision Date(s)  |  |                   |
|   |  |  |  |                   |



Office of Historic Preservation, P.O. Box 176, Jefferson City, Missouri 65101  
**HISTORIC INVENTORY**

RAAS001-084

|   |  |   |  |                    |
|---|--|---|--|--------------------|
| 1 No <b>R 34-35</b><br>2 City <b>RAY</b><br>3 Location of Negatives   |  | 4 Present Name(s)<br>JAY'S AUTO PARTS - SHORTY'S TAVERN<br>5 Other Name(s)<br>BATES GROCERY   |  | 1 No               |
| 6 Specific Location<br>110-112 E. North Main<br>7 City or Town If Rural, Township & Vicinity<br>Richmond<br>8 Site Plan with North Arrow<br><br>EAST NO. MAIN<br>9 Coordinates UTM<br>Lat<br>Long   |  | 16. Thematic Category<br>17 Date(s) or Period<br>CA 1920<br>18 Style or Design<br>Vernacular<br>19. Architect or Engineer<br>unknown<br>20. Contractor or Builder<br>unknown<br>21. Original Use, if apparent<br>Commercial<br>22. Present Use 110-Jay's Auto Parts<br>112- Shorty's Tavern<br>23 Ownership Public <input type="checkbox"/> Private <input checked="" type="checkbox"/><br>24. Owner's Name & Address, if known<br>FRANK BATES<br>Oklahoma City, Oklahoma<br>25. Open to Public? Yes <input checked="" type="checkbox"/> No <input type="checkbox"/><br>26. Local Contact Person or Organization<br>27. Other Surveys in Which Included   |  |                    |
| 10 Site <input type="checkbox"/> Building <input checked="" type="checkbox"/><br>11 On National Register? Yes <input type="checkbox"/> No <input checked="" type="checkbox"/><br>12. Is it Eligible? Yes <input checked="" type="checkbox"/> No <input type="checkbox"/><br>13 Part of Estab Hist Dist? Yes <input type="checkbox"/> No <input checked="" type="checkbox"/><br>14. District Potential? Yes <input type="checkbox"/> No <input checked="" type="checkbox"/><br>15 Name of Established District |  | 28. No. of Stories <b>1</b><br>29. Basement? Yes <input type="checkbox"/> No <input checked="" type="checkbox"/><br>30. Foundation Material<br>Concrete<br>31. Wall Construction<br>Red Brick<br>32. Roof Type & Material<br>Flat-Tar & Gravel<br>33. No. of Bays Front <b>2</b> Side<br>34. Wall Treatment<br>Common Bond<br>35. Plan Shape Rectangular<br>36. Changes (Explain in #42) Addition <input type="checkbox"/> Altered <input checked="" type="checkbox"/> Moved <input type="checkbox"/><br>37. Condition Interior <u>Good</u> Exterior <u>Good</u><br>38. Preservation Underway? Yes <input type="checkbox"/> No <input checked="" type="checkbox"/><br>39. Endangered? By What? Yes <input type="checkbox"/> No <input checked="" type="checkbox"/><br>40. Visible from Public Road? Yes <input checked="" type="checkbox"/> No <input type="checkbox"/><br>41. Distance from and Frontage on Road |  | 4. Present Name(s) |
| 42 Further Description of Important Features<br>Four "♦" blocks set in bricks for decoration on the facade. Decorative vertical lines on both sides and center are created by brick pattern.  |  | <br>Photo  |  |                    |
| 43 History and Significance<br>Formerly housed Bates Grocery- owned by Charles Bates & later son, Horace Bates.   |  | 44 Description of Environment and Outbuildings<br>Urban   |  |                    |
| 45 Sources of Information<br>Visit to the site & Testimony of Mary Gorham.  |  | 46. Prepared by<br>Williams-Hockemeier<br>47. Organization<br>RCHS & M<br>48. Date 7-26-78 49 Revision Date(s)  |  |                    |





Office of Historic Preservation, P.O. Box 176, Jefferson City, Missouri 65101  
**HISTORIC INVENTORY**

RAASCOI-C85

1 No

2 County

RAY

4. Present Name(s)  
RAY COUNTY FARM BUREAU BLDG.

5 Other Name(s)  
THOMPSON HOTEL

|  |  |   |  |
|--|--|---|--|
| 1 No <b>R 36-37</b>  |  | 4 Present Name(s)<br>Ray County Farm Bureau Building  |  |
| 2 County<br>Ray  |  | 5 Other Name(s)<br>Thompson Hotel   |  |
| 3 Location of Negatives  |  |   |  |
| 6 Specific Location<br>114 East North Main   |  | 16 Thematic Category  |  |
| 7 City or Town If Rural, Township & Vicinity<br>Richmond   |  | 17 Date(s) or Period<br>CA 1880   |  |
| 8 Site Plan with North Arrow<br>Adj. Bldg. <span style="border: 1px solid black; display: inline-block; width: 50px; height: 30px; vertical-align: middle;"></span> Adj. Bldg.<br>East North Main  |  | 18 Style or Design<br>Victorian Influence   |  |
| <div style="text-align: center;"> N<br/>↑ </div>   |  | 19 Architect or Engineer<br>Unknown   |  |
|  |  | 20 Contractor or Builder<br>Unknown   |  |
|  |  | 21 Original Use, if apparent<br>Hotel   |  |
|  |  | 22 Present Use<br>Farm Bureau Offices<br>Ray County Extension   |  |
| 9 Coordinates UTM<br>Lat _____ Long _____  |  | 23 Ownership<br>Public <input type="checkbox"/> Private <input checked="" type="checkbox"/>                             |  |
| 10 Site <input type="checkbox"/> Building <input checked="" type="checkbox"/> Structure <input type="checkbox"/> Object <input type="checkbox"/>   |  | 24 Owner's Name & Address, if known<br>Boy Scouts of America  |  |
| 11 On National Register? Yes <input type="checkbox"/> No <input checked="" type="checkbox"/>   |  | 25 Open to Public? Yes <input type="checkbox"/> No <input checked="" type="checkbox"/>                                  |  |
| 12 Is It Eligible? Yes <input type="checkbox"/> No <input type="checkbox"/>  |  | 26 Local Contact Person or Organization<br>See #24  |  |
| 13 Part of Estab Hist Dist? Yes <input type="checkbox"/> No <input checked="" type="checkbox"/>  |  | 27 Other Surveys in Which Included  |  |
| 14 District Potent'l? Yes <input type="checkbox"/> No <input type="checkbox"/>   |  |   |  |
| 15 Name of Established District  |  |   |  |
| 42 Further Description of Important Features<br>Brick cornice with decorative dentils and frieze windows have segmental arch using the full brick, and decorated slip sill.<br>Lower story altered greatly.<br>Original pressed metal parapet removed. |  | <div style="text-align: center; border: 1px solid black; width: 100px; height: 100px; margin: 0 auto;"> Photo </div>    |  |
| 43 History and Significance<br>Formerly Farmers' Hotel<br>Farm Bureau has 30-year lease.   |  |   |  |
| 44 Description of Environment and Outbuildings<br>Urban Environment  |  |   |  |
| 45 Sources of Information<br>Visit to the site<br>Farm Bureau Office   |  | 46. Prepared by<br>Williams & Hockemeier<br>47. Organization<br>RCHS & M<br>48. Date<br>7/26/78<br>49. Revision Date(s) |  |

LES

ERA All You Need To Know  
In Real Estate  
JOSEPH E. JONES  
REAL ESTATE

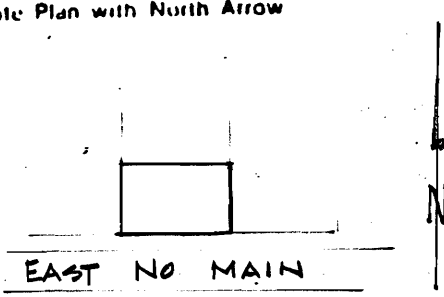
RAY CO. FARM BUREAU

EE



Office of Historic Preservation, P.O. Box 176, Jefferson City, Missouri 65101  
**HISTORIC INVENTORY**

RAASCOI-086

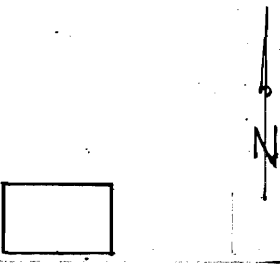
|  |  |   |  |
|--|--|---|--|
| 1. No. <b>R 38</b>   |  | 4. Present Name(s)<br>Tiger Village Tavern  |  |
| 2. County<br>ay  |  | 5. Other Name(s)  |  |
| 3. Location of Negatives   |  |   |  |
| 6. Specific Location<br><br>118 East North Main  |  | 16. Thematic Category   |  |
|  |  | 17. Date(s) or Period<br>Ca. 1885   |  |
| 7. City or Town If Rural, Township & Vicinity<br>Richmond  |  | 18. Style or Design<br>Victorian  |  |
| 8. Site Plan with North Arrow<br><br>  |  | 19. Architect or Engineer<br>unknown  |  |
|  |  | 20. Contractor or Builder<br>unknown  |  |
|  |  | 21. Original Use, if apparent<br>Commercial   |  |
|  |  | 22. Present Use<br>Tavern   |  |
|  |  | 23. Ownership<br>Public <input type="checkbox"/> Private <input checked="" type="checkbox"/>  |  |
| 9. Coordinates<br>Lat _____ Long _____ UTM   |  | 24. Owner's Name & Address, if known<br>Mrs. Betty Armstrong<br>Camden, Mo.   |  |
| 10. Site <input type="checkbox"/> Building <input checked="" type="checkbox"/> Structure <input type="checkbox"/> Object <input type="checkbox"/>  |  | 25. Open to Public? Yes <input checked="" type="checkbox"/> No <input type="checkbox"/>   |  |
| 11. On National Register? Yes <input type="checkbox"/> No <input checked="" type="checkbox"/>  |  | 26. Local Contact Person or Organization  |  |
| 12. Is it Eligible? Yes <input checked="" type="checkbox"/> No <input type="checkbox"/>  |  | 27. Other Surveys in Which Included   |  |
| 13. Part of Estab Hist Dist? Yes <input type="checkbox"/> No <input checked="" type="checkbox"/>   |  | 28. No. of Stories 2  |  |
| 14. District Potent'l? Yes <input type="checkbox"/> No <input checked="" type="checkbox"/>   |  | 29. Basement? Yes <input checked="" type="checkbox"/> No <input type="checkbox"/>   |  |
| 15. Name of Established District   |  | 30. Foundation Material<br>Brick  |  |
|  |  | 31. Wall Construction<br>Brick  |  |
|  |  | 32. Roof Type & Material<br>Flat- Tar   |  |
|  |  | 33. No. of Bays<br>Front 1 Side NA  |  |
|  |  | 34. Wall Treatment<br>Common Bond   |  |
|  |  | 35. Plan Shape Rectangular  |  |
|  |  | 36. Changes (Explain in #42)<br>Addition <input checked="" type="checkbox"/> Altered <input checked="" type="checkbox"/> Moved <input type="checkbox"/> |  |
|  |  | 37. Condition<br>Interior good<br>Exterior fair   |  |
|  |  | 38. Preservation Underway? Yes <input checked="" type="checkbox"/> No <input type="checkbox"/>  |  |
|  |  | 39. Endangered? By What? Yes <input type="checkbox"/> No <input checked="" type="checkbox"/>  |  |
|  |  | 40. Visible from Public Road? Yes <input checked="" type="checkbox"/> No <input type="checkbox"/>   |  |
|  |  | 41. Distance from and Frontage on Road  |  |
| 42. Further Description of Important Features<br>Upper story yellow painted brick; lower front facade aktered wutg shake shingle front and awning. Windows-second story have segmented arch and lug sills. Rooftrim is boxed cornice with dentils, soffitt and frieze. |  |   |  |
| 43. History and Significance   |  |   |  |
| 44. Description of Environment and Outbuildings<br><br>Urban environment   |  |   |  |
| 45. Sources of Information<br><br>Visit to site  |  | 46. Prepared by<br>Williams Hockmeier   |  |
|  |  | 47. Organization<br>R.C.H.S. & M.   |  |
|  |  | 48. Date 7/26/78  |  |
|  |  | 49. Revision Date(s)  |  |

1. No  
2. County  
3. Present Name(s)  
4. Other Name(s)  
5. Other Name(s)



## HISTORIC INVENTORY

RAASOO1-087

|  |  |   |  |                    |
|--|--|---|--|--------------------|
| 1 No. <b>R 39-40</b>   |  | 4 Present Name(s)<br>Businesses   |  | 1. No              |
| 2 County<br>RAY  |  | 5 Other Name(s)   |  |                    |
| 3 Location of Negatives  |  | Allison General Store   |  |                    |
| 6 Specific Location<br>122 E. North Main   |  | 16. Thematic Category   |  | 2. County          |
| 7 City or Town II Rural, Township & Vicinity<br>Richmond   |  | 17 Date(s) or Period<br>CA 1890   |  |                    |
| 8 Site Plan with North Arrow<br>  |  | 18 Style or Design<br>Victorian Influence   |  |                    |
| 9 Coordinates<br>Lat<br>Long   |  | 19. Architect or Engineer<br>unknown  |  | 4. Present Name(s) |
|  |  | 20. Contractor or Builder<br>unknown  |  |                    |
|  |  | 21. Original Use, if apparent<br>Commercial   |  |                    |
|  |  | 22. Present Use<br>Furniture Store  |  |                    |
|  |  | 23 Ownership<br>Public <input type="checkbox"/> Private <input checked="" type="checkbox"/> |  |                    |
|  |  | 24. Owner's Name & Address, if known  |  |                    |
|  |  | 25. Open to Public? Yes <input checked="" type="checkbox"/> No <input type="checkbox"/>     |  |                    |
|  |  | 26. Local Contact Person or Organization  |  |                    |
|  |  | 27. Other Surveys in Which Included   |  |                    |
|  |  | 28. No. of Stories<br>2   |  |                    |
| 29. Basement? Yes <input checked="" type="checkbox"/> No <input type="checkbox"/>  |  |   |  |                    |
| 30. Foundation Material<br>Stone   |  |   |  |                    |
| 31. Wall Construction<br>Frame   |  |   |  |                    |
| 32. Roof Type & Material<br>Flat-Tar   |  |   |  |                    |
| 33. No. of Bays<br>Front 2 Side  |  |   |  |                    |
| 34. Wall Treatment<br>Embossed Metal   |  |   |  |                    |
| 35. Plan Shape<br>Rectangular  |  |   |  |                    |
| 36. Changes (Explain in #42)<br>Addition <input type="checkbox"/> Altered <input checked="" type="checkbox"/> Moved <input type="checkbox"/>   |  |   |  |                    |
| 37. Condition<br>Interior<br>Exterior Fair   |  |   |  |                    |
| 38. Preservation Underway? Yes <input type="checkbox"/> No <input checked="" type="checkbox"/>   |  |   |  |                    |
| 39. Endangered? By What? Yes <input type="checkbox"/> No <input checked="" type="checkbox"/>   |  |   |  |                    |
| 40. Visible from Public Road? Yes <input checked="" type="checkbox"/> No <input type="checkbox"/>  |  |   |  |                    |
| 41. Distance from and Frontage on Road   |  |   |  |                    |
| 42 Further Description of Important Features<br>Brackets or consoles on cornice. Frieze with wreath design.<br>Name ALLISON appears on upper facade.<br>#36 Street Level Facades much changed in recent years. |  | Photo<br>(MISSING)  |  | 5. Other Name(s)   |
| 43 History and Significance<br>Wesley M. Allison had a General Store here.   |  |   |  |                    |
| 44 Description of Environment and Outbuildings<br>Urban Environment  |  |   |  |                    |
| 45 Sources of Information<br>Visit to the site.<br>Mrs. Jim Bernard  |  | 46. Prepared by<br>Williams-Hockemeier  |  | 6. Other Name(s)   |
|  |  | 47. Organization<br>RCHS & M  |  |                    |
|  |  | 48. Date<br>7-26-78   |  |                    |
|  |  | 49. Revision Date(s)  |  |                    |





Office of Historic Preservation, P.O. Box 176, Jefferson City, Missouri 65101  
**HISTORIC INVENTORY**

RAASCOI-088

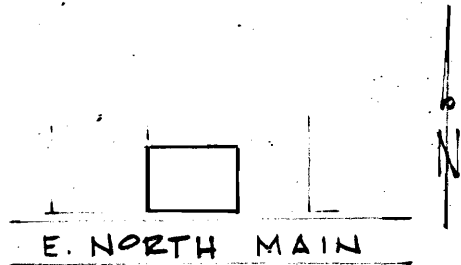
1. No


2. County

3. Present Name(s)

4. Other Name(s)

|                          |   |
|--------------------------|---|
| 1. No<br><b>R 41</b>     | 4. Present Name(s)<br>Liquor Store & Tavern |
| 2. County<br>Ray         | 5. Other Name(s)<br>Mike Carter's Saloon    |
| 3. Location of Negatives |   |

|   |  |  |
|---|--|--|
| 6. Specific Location<br>124 E. North Main   | 16. Thematic Category  | 28. No. of Stories<br>2  |
| 7. City or Town II Rural, Township & Vicinity<br>Richmond   | 17. Date(s) or Period<br>CA 1930 (Recent Work)   | 29. Basement?<br>Yes <input type="checkbox"/> No <input type="checkbox"/>  |
| 8. Site Plan with North Arrow<br> | 18. Style or Design<br>Art Deco  | 30. Foundation Material  |
|   | 19. Architect or Engineer<br>unknown   | 31. Wall Construction<br>Buff Brick  |
|   | 20. Contractor or Builder<br>unknown   | 32. Roof Type & Material<br>Flat-Tar & Gravel  |
|   | 21. Original Use, if apparent<br>Commercial  | 33. No. of Bays<br>Front 2 Side NA   |
|   | 22. Present Use<br>Brian's Tavern  | 34. Wall Treatment<br>Common Bond  |
|   | 23. Ownership<br>Public <input type="checkbox"/> Private <input checked="" type="checkbox"/> | 35. Plan Shape<br>Rectangular  |
|   | 24. Owner's Name & Address, if known   | 36. Changes (Explain in #42)<br>Addition <input type="checkbox"/> Altered <input checked="" type="checkbox"/> Moved <input type="checkbox"/> |
| 9. Coordinates<br>Lat<br>Long   | 25. Open to Public?<br>Yes <input checked="" type="checkbox"/> No <input type="checkbox"/>   | 37. Condition<br>Interior Good Exterior Good   |
| 10. Site I Building <input checked="" type="checkbox"/> Structure I Object <input type="checkbox"/>               | 26. Local Contact Person or Organization   | 38. Preservation Underway?<br>Yes No <input checked="" type="checkbox"/>   |
| 11. On National Register? Yes <input type="checkbox"/> No <input checked="" type="checkbox"/>                     | 27. Other Surveys in Which Included  | 39. Endangered? By What? Yes <input type="checkbox"/> No <input checked="" type="checkbox"/>   |
| 12. Is II Eligible? Yes <input checked="" type="checkbox"/> No <input type="checkbox"/>                           |  | 40. Visible from Public Road? Yes <input checked="" type="checkbox"/> No <input type="checkbox"/>  |
| 13. Part of Estab Hist Dist? Yes <input type="checkbox"/> No <input checked="" type="checkbox"/>                  |  | 41. Distance from and Frontage on Road   |
| 14. District Potent'l? Yes <input type="checkbox"/> No <input checked="" type="checkbox"/>                        |  |  |
| 15. Name of Established District  |  |  |

|   |   |
|---|---|
| 42. Further Description of Important Features<br>Windows - decorated slip sill; Soldier lintel above.<br>Roof trim - Brick cornice<br>The Word (name) CARTER appears on upper facade. |  |
|---|---|

|   |
|---|
| 43. History and Significance<br>#36 Remodeled in the 30's by Ralph "Mike" Carter for use as a saloon. |
|---|

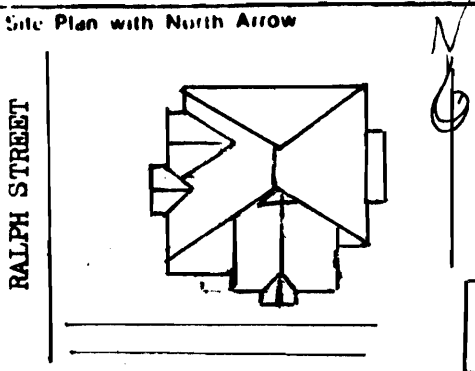
|  |
|--|
| 44. Description of Environment and Outbuildings<br>Urban Environment |
|--|

|   |  |
|---|--|
| 45. Sources of Information<br>Visit to the site | 46. Prepared by<br>Williams-Hockemeier |
|   | 47. Organization<br>RCHS & M           |
|   | 48. Date<br>7-26-78                    |
|   | 49. Revision Date(s)                   |



Office of Historic Preservation, P.O. Box 176, Jefferson City, Missouri 65101  
**HISTORIC INVENTORY**

RAASCOO1-090

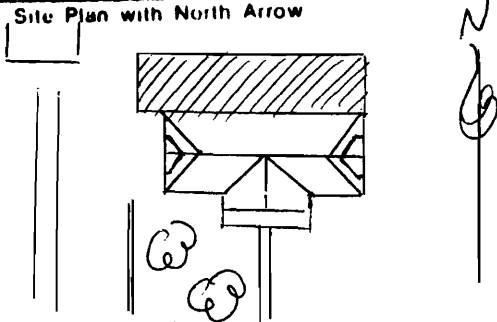
|   |  |   |  |
|---|--|---|--|
| 1 No. <b>R8</b>   |  | 4 Present Name(s)<br>Pelsor Rental Property   |  |
| 2 County <b>Ray</b>   |  | 5 Other Name(s)<br>Ralph House; Slaughter House   |  |
| 3 Location of Negatives   |  |   |  |
| 6 Specific Location <b>518 Ralph St.</b>  |  | 16 Thematic Category  |  |
| 7 City or Town <b>Richmond</b> If Rural, Township & Vicinity  |  | 17 Date(s) or Period<br><b>ca. 1880</b>   |  |
| 8 Site Plan with North Arrow  |  | 18 Style or Design<br><b>Queen Anne/vernacular</b>  |  |
|   |  | 19 Architect or Engineer<br><b>unknown</b>  |  |
|   |  | 20 Contractor or Builder<br><b>unknown</b>  |  |
|   |  | 21 Original Use, if apparent<br><b>residence</b>  |  |
|   |  | 22 Present Use<br><b>residence (multiple)</b>   |  |
| 9 Coordinates <b>UTM</b>  |  | 23 Ownership <b>Public</b> <input type="checkbox"/> <b>Private</b> <input checked="" type="checkbox"/>  |  |
| 10 Site <input type="checkbox"/> Building <input checked="" type="checkbox"/> Structure <input type="checkbox"/> Object <input type="checkbox"/>  |  | 24 Owner's Name & Address, if known<br><b>Gene Pelsor<br/>Route 1, Richmond, MO</b>   |  |
| 11 On National Register? <b>Yes</b> <input type="checkbox"/> <b>No</b> <input checked="" type="checkbox"/>  |  | 25 Open to Public? <b>Yes</b> <input type="checkbox"/> <b>No</b> <input checked="" type="checkbox"/>  |  |
| 12 Is It Eligible? <b>Yes</b> <input type="checkbox"/> <b>No</b> <input type="checkbox"/>   |  | 26 Local Contact Person or Organization   |  |
| 13 Part of Estab. Hist. Dist.? <b>Yes</b> <input type="checkbox"/> <b>No</b> <input checked="" type="checkbox"/>  |  | 27 Other Surveys in Which Included  |  |
| 14 District Potent'l? <b>Yes</b> <input type="checkbox"/> <b>No</b> <input checked="" type="checkbox"/>   |  |   |  |
| 15 Name of Established District   |  | 28 No. of Stories <b>2 1/2</b>  |  |
|   |  | 29 Basement? <b>Yes</b> <input checked="" type="checkbox"/> <b>No</b> <input type="checkbox"/>  |  |
|   |  | 30 Foundation Material<br><b>ashlar stone</b>   |  |
|   |  | 31 Wall Construction<br><b>frame</b>  |  |
|   |  | 32 Roof Type & Material<br><b>complex hipped-asphalt</b>  |  |
|   |  | 33 No. of Bays<br>Front <b>3</b> Side <b>--</b>   |  |
|   |  | 34 Wall Treatment<br><b>asphalt shingles</b>  |  |
|   |  | 35 Plan Shape <b>irregular</b>  |  |
|   |  | 36 Changes (Explain in #42) <b>Addition</b> <input type="checkbox"/> <b>Altered</b> <input checked="" type="checkbox"/> <b>Moved</b> <input type="checkbox"/> |  |
|   |  | 37 Condition<br>Interior <b>fair</b><br>Exterior <b>fair to poor</b>  |  |
|   |  | 38 Preservation Underway? <b>Yes</b> <input type="checkbox"/> <b>No</b> <input checked="" type="checkbox"/>   |  |
|   |  | 39 Endangered? By What? <b>neglect</b> <b>Yes</b> <input checked="" type="checkbox"/> <b>No</b> <input type="checkbox"/>                                      |  |
|   |  | 40 Visible from Public Road? <b>Yes</b> <input checked="" type="checkbox"/> <b>No</b> <input type="checkbox"/>  |  |
|   |  | 41 Distance from and Frontage on Road   |  |
| 42 Further Description of Important Features <b>Originally a very fine residence. Facade obscured by additin of asphalt shingles. Remaining original windows are 1-over-1, with upper sash bordered by panes of colored cathedral glass. Interior features carved oak U-shaped staircase. #36: new siding; side porch on north has been removed, a new porch on the east added, cement walkways replaced original brickwork, traces of which are present.</b> |  |   |  |
| 43 History and Significance <b>House built ca. 1880 by Zaza D. Ralph, a prominent farmer, on his farm of 640 acres bordering the city of Richmond. Mr. Ralph gave his name to the street the house fronts upon. Later, when the area was subdivided for the town, lurchasers of the plots of land drew lots to see who would win the "Big House." In this way it was acquired by Sam Slaughter.</b>   |  |   |  |
| 44 Description of Environment and Outbuildings<br><b>Residential area. Modern garage constructed at the rear of property.</b>   |  |   |  |
| 45 Sources of Information<br><b>On-site inspection.<br/>History of Ray County, Missouri (St. Louis: Missouri Historical Co., 1881), p. 629.<br/>Milford Wyss</b>  |  | 46 Prepared by<br><b>Cameron</b>  |  |
|   |  | 47 Organization<br><b>RCHS &amp; M</b>  |  |
|   |  | 48 Date <b>6/79</b> 49 Revision Date(s)   |  |

Photo



Office of Historic Preservation, P.O. Box 176, Jefferson City, Missouri 65101  
**HISTORIC INVENTORY**

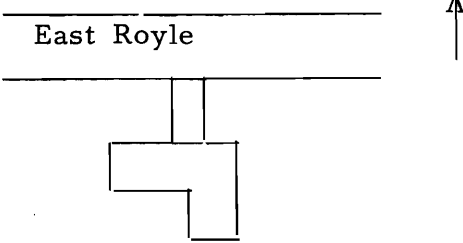
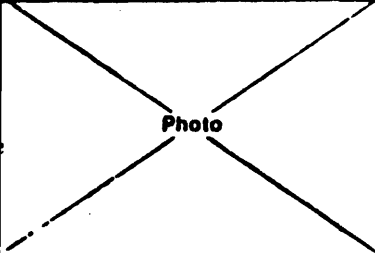
RAASCOI-091

|   |  |  |                     |
|---|--|--|---------------------|
| 1 No <b>R 104</b>   |  | 4 Present Name(s)<br>unknown   |                     |
| 2 County<br>Ray   |  | 5 Other Name(s)  |                     |
| 3 Location of Negatives   |  |  |                     |
| 6 Specific Location<br>112 Royle Street   |  | 16 Thematic Category   |                     |
|   |  | 17 Date(s) or Period<br>ca. 1900   |                     |
| 7 City or Town If Rural, Township & Vicinity<br>Richmond  |  | 18 Style or Design<br>neoclassic   |                     |
| 8 Site Plan with North Arrow<br>   |  | 19 Architect or Engineer<br>unknown  |                     |
|   |  | 20 Contractor or Builder<br>unknown  |                     |
|   |  | 21 Original Use, if apparent<br>residence  |                     |
|   |  | 22 Present Use<br>residence  |                     |
| 9 Coordinates UTM<br>Lat<br>Long  |  | 23 Ownership Public <input type="checkbox"/> Private <input checked="" type="checkbox"/>   |                     |
| 10 Site <input type="checkbox"/> Building <input checked="" type="checkbox"/> Structure <input type="checkbox"/> Object <input type="checkbox"/>  |  | 24 Owner's Name & Address, if known<br>unknown   |                     |
| 11 On National Register? Yes <input type="checkbox"/> No <input checked="" type="checkbox"/>  |  | 25 Open to Public? Yes <input type="checkbox"/> No <input checked="" type="checkbox"/>   |                     |
| 12 Is It Eligible? Yes <input checked="" type="checkbox"/> No <input type="checkbox"/>  |  | 26 Local Contact Person or Organization  |                     |
| 13 Part of Estab Hist Dist? Yes <input type="checkbox"/> No <input checked="" type="checkbox"/>   |  | 27 Other Surveys in Which Included   |                     |
| 14 District Potent? Yes <input type="checkbox"/> No <input checked="" type="checkbox"/>   |  |  |                     |
| 15 Name of Established District   |  | 28 No. of Stories 2  |                     |
|   |  | 29 Basement? Yes <input checked="" type="checkbox"/> No <input type="checkbox"/>   |                     |
|   |  | 30 Foundation Material<br>ashlar stone   |                     |
|   |  | 31 Wall Construction<br>frame  |                     |
|   |  | 32 Roof Type & Material<br>hipped w/gable ashpl  |                     |
|   |  | 33 No. of Bays Front 3 Side 1  |                     |
|   |  | 34 Wall Treatment<br>weatherboard  |                     |
|   |  | 35 Plan Shape rectangular  |                     |
|   |  | 36 Changes (Explain in #42) Addition <input checked="" type="checkbox"/> Altered <input type="checkbox"/> Moved <input type="checkbox"/> |                     |
|   |  | 37 Condition Interior poor Exterior poor   |                     |
|   |  | 38 Preservation Underway? Yes <input type="checkbox"/> No <input checked="" type="checkbox"/>  |                     |
|   |  | 39 Endangered? By What? Yes <input checked="" type="checkbox"/> No <input type="checkbox"/> vacant                                       |                     |
|   |  | 40 Visible from Public Road? Yes <input checked="" type="checkbox"/> No <input type="checkbox"/>   |                     |
|   |  | 41 Distance from and Frontage on Road  |                     |
| 42 Further Description of Important Features<br>primary facade feature 2-story portio. Upper level is bordered by a plain railing with posts accentuated with carved brackets. All fenestration has neoclassic molding of entablature and row of dentils. 3 windows retain diaper-pattern leaded upper sash. Primary entrance has same molding and a transom. |  |  |                     |
| Photo   |  |  |                     |
| 43 History and Significance   |  |  |                     |
| 44 Description of Environment and Outbuildings<br>Garage in poor condition to rear of house. In residential section.  |  |  |                     |
| 45 Sources of Information<br>On-Site inspection   |  | 46 Prepared by<br>Cameron  |                     |
|   |  | 47 Organization<br>RCHS & M  |                     |
|   |  | 48 Date<br>1/80  | 49 Revision Date(s) |



Office of Historic Preservation, P.O. Box 176, Jefferson City, Missouri 65101  
**HISTORIC INVENTORY**

RAASCOI-092

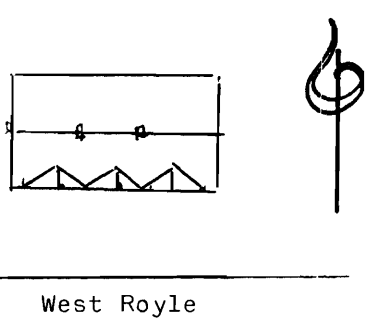
|  |  |   |  |                      |
|--|--|---|--|----------------------|
| 1. No. <b>R 98</b>   |  | 4. Present Name(s)<br>Lawrence O. Gundy Residence   |  | 1<br>NO              |
| 2. County<br>Ray   |  | 5. Other Name(s)  |  |                      |
| 3. Location of Negatives   |  | Menefee Home; Davis Home; Huffaker Home; Wilson D. Hill Home  |  |                      |
| 6. Specific Location<br><br>129 East Royle Street  |  | 16. Thematic Category   |  | 2<br>County          |
|  |  | 17. Date(s) or Period<br>1850   |  |                      |
| 7. City or Town If Rural, Township & Vicinity<br>Richmond  |  | 18. Style or Design<br>Transitional   |  | 4<br>Present Name(s) |
| 8. Site Plan with North Arrow<br><br><div style="text-align: center;">  </div>   |  | 19. Architect or Engineer<br>Unknown  |  |                      |
|  |  | 20. Contractor or Builder<br>Unknown  |  | 5<br>Other Name(s)   |
|  |  | 21. Original Use, if apparent<br>Residence  |  |                      |
|  |  | 22. Present Use<br>Residence  |  |                      |
|  |  | 23. Ownership<br>Betty J. Hill Gundy <span style="float:right">Public <input type="checkbox"/> Private <input checked="" type="checkbox"/></span>                                     |  |                      |
| 9. Coordinates <span style="float:right">UTM</span><br>Lat _____ Long _____  |  | 24. Owner's Name & Address, if known<br>Mrs. Betty J. Gundy<br>129 East Royle<br>Richmond, MO 64085   |  |                      |
|  |  | 25. Open to Public? <span style="float:right">Yes <input type="checkbox"/> No <input checked="" type="checkbox"/></span>  |  |                      |
| 10. Site <input type="checkbox"/> Building <input checked="" type="checkbox"/> Structure <input type="checkbox"/> Object <input type="checkbox"/>  |  | 26. Local Contact Person or Organization  |  | 5<br>Other Name(s)   |
| 11. On National Register? <span style="float:right">Yes <input type="checkbox"/> No <input checked="" type="checkbox"/></span>   |  | 27. Other Surveys in Which Included<br><br>None   |  |                      |
| 12. Is It Eligible? <span style="float:right">Yes <input type="checkbox"/> No <input type="checkbox"/></span>  |  | 28. No. of Stories <b>2</b>   |  |                      |
| 13. Part of Estab. Hist. Dist.? <span style="float:right">Yes <input type="checkbox"/> No <input type="checkbox"/></span>  |  | 29. Basement? <span style="float:right">Yes <input checked="" type="checkbox"/> No <input type="checkbox"/></span><br>Partial   |  |                      |
| 14. District Potential? <span style="float:right">Yes <input type="checkbox"/> No <input type="checkbox"/></span>  |  | 30. Foundation Material<br>Stone  |  |                      |
| 15. Name of Established District   |  | 31. Wall Construction<br>Frame  |  |                      |
|  |  | 32. Roof Type & Material<br>Gable-Asp. Shingles   |  |                      |
|  |  | 33. No. of Bays <span style="float:right">Front <b>5</b> Side <b>2</b></span>   |  |                      |
|  |  | 34. Wall Treatment<br>Clapboard   |  |                      |
|  |  | 35. Plan Shape "L" Shaped   |  |                      |
|  |  | 36. Changes (Explain in #42) <span style="float:right">Addition <input checked="" type="checkbox"/> Altered <input checked="" type="checkbox"/> Moved <input type="checkbox"/></span> |  |                      |
|  |  | 37. Condition <span style="float:right">Interior <b>Good</b> Exterior <b>Good</b></span>  |  |                      |
|  |  | 38. Preservation Underway? <span style="float:right">Yes <input checked="" type="checkbox"/> No <input type="checkbox"/></span>   |  |                      |
|  |  | 39. Endangered? By What? <span style="float:right">Yes <input type="checkbox"/> No <input checked="" type="checkbox"/></span>   |  |                      |
|  |  | 40. Visible from Public Road? <span style="float:right">Yes <input checked="" type="checkbox"/> No <input type="checkbox"/></span>  |  |                      |
|  |  | 41. Distance from and Frontage on Road<br>40 feet   |  |                      |
| 42. Further Description of Important Features<br>Was originally a one story building (1850's). Traces of Greek Revival styling of this period yet visible. In early 1870's upper story was added with Victorian embellishment. In 1900 the kitchen wing was built at the rear, also front and side porches. Porch styling is neo-classic. Thus, this structure is visible testimony of the three architectural styles in vogue from the middle of the 19th into the beginning of the 20th century.   |  |   |  | 5<br>Other Name(s)   |
|   |  |   |  |                      |
| 43. History and Significance<br>Home was built as a one story building in the 1850's by Thomas Ballard. It was sold to Berrien J. Menefee in 1868. Mrs. Menefee came here as a bride and as their family increased they added the upper floor. In 1905 the home was purchased by Harry Davis whose wife was Edwena Menefee. Mrs. Menefee lived here until her death. After Mrs. Davis's death Mrs. Lula Huffaker, Mr. Davis's sister, came to live with him. After his death, Mrs. Huffaker sold the home to Wilson D. Hill who moved into the home with his wife and son Robert, aged 13. |  |   |  |                      |
| 44. Description of Environment and Outbuildings<br>Mr. Hill died in 1973. In 1978 Betty Hill married an old friend, Lawrence O. Gundy, and they make this their home.<br><br>Urban   |  |   |  |                      |
| 45. Sources of Information<br>Abstract of Title, Personal knowledge of Betty Hill Gundy and information given her by Mrs. Lula Huffaker.   |  |   |  | 5<br>Other Name(s)   |
| 46. Prepared by<br>Betty J. Hill Gundy   |  |   |  |                      |
| 47. Organization<br>RCHS & M   |  |   |  |                      |
| 48. Date<br>3/20/79  |  | 49. Revision Date(s)  |  |                      |





Office of Historic Preservation, P.O. Box 176, Jefferson City, Missouri 65101  
**HISTORIC INVENTORY**

RAASCOI-093

|   |  |   |                     |
|---|--|---|---------------------|
| 1 No <b>R108</b>  |  | 4 Present Name(s)<br>Maddox Residence   |                     |
| 2 County<br>Ray   |  | 5 Other Name(s)   |                     |
| 3 Location of Negatives   |  |   |                     |
| 6 Specific Location<br>210 West Royle St.   |  | 16 Thematic Category  |                     |
|   |  | 17 Date(s) or Period<br>ca. 1860  |                     |
| 7 City or Town If Rural, Township & Vicinity  |  | 18 Style or Design<br>vernacular  |                     |
| 8 Site Plan with North Arrow<br><br>   |  | 19 Architect or Engineer<br>unknown   |                     |
|   |  | 20 Contractor or Builder<br>unknown   |                     |
|   |  | 21 Original Use, if apparent<br>residence   |                     |
|   |  | 22 Present Use<br>residence   |                     |
|   |  | 23 Ownership<br>Public <input type="checkbox"/> Private <input checked="" type="checkbox"/>   |                     |
|   |  | 24 Owner's Name & Address, if known<br>J.W. Maddox<br>W. Royle Street, Richmond,  |                     |
| 9 Coordinates UTM<br>Lat<br>Long  |  | 25 Open to Public? Yes <input type="checkbox"/> No <input checked="" type="checkbox"/>  |                     |
| Site <input type="checkbox"/> Building <input checked="" type="checkbox"/>  |  | 26 Local Contact Person or Organization   |                     |
| Structure <input type="checkbox"/> Object <input type="checkbox"/>  |  | 27 Other Surveys in Which Included  |                     |
| 11 On National Register? Yes <input type="checkbox"/> No <input checked="" type="checkbox"/>  | 12 Is It Eligible? Yes <input checked="" type="checkbox"/> No <input type="checkbox"/>     | 28 No. of Stories <u>1 1/2</u>  |                     |
| 13 Part of Estab. Hist. Dist.? Yes <input type="checkbox"/> No <input checked="" type="checkbox"/>  | 14 District Potential? Yes <input type="checkbox"/> No <input checked="" type="checkbox"/> | 29 Basement? Yes <input checked="" type="checkbox"/> No <input type="checkbox"/><br>partial   |                     |
| 15 Name of Established District   |  | 30 Foundation Material<br>ashlar stone  |                     |
|   |  | 31 Wall Construction<br>frame   |                     |
|   |  | 32 Roof Type & Material<br>gable-ashphalt shingle   |                     |
|   |  | 33 No. of Bays<br>Front 3 Side 1  |                     |
|   |  | 34 Wall Treatment<br>comp. siding   |                     |
|   |  | 35 Plan Shape rectangular   |                     |
|   |  | 36 Changes (Explain in #42) Addition <input checked="" type="checkbox"/> Altered <input checked="" type="checkbox"/> Moved <input type="checkbox"/> |                     |
|   |  | 37 Condition Interior fair Exterior fair  |                     |
|   |  | 38 Preservation Underway? Yes <input type="checkbox"/> No <input checked="" type="checkbox"/>   |                     |
|   |  | 39 Endangered? By What? Yes <input type="checkbox"/> No <input checked="" type="checkbox"/>   |                     |
|   |  | 40 Visible from Public Road? Yes <input checked="" type="checkbox"/> No <input type="checkbox"/>  |                     |
|   |  | 41 Distance from and Frontage on Road   |                     |
| 42 Further Description of Important Features Central hallway I-house features central primary entrance flanked by double hung 2-over-2 windows with pediments. 3 gable dormers crown the roof on the primary facade, each with a window. There were formally 2 central stove chimneys now closed. Interior features some original narrow plank flooring. Curved banister of staircase remains, though stairway has been enclosed. Plain, heavy woodwork. 4-Panelled interior doors. (con't) |  |   |                     |
| 43 History and Significance House acquired ca. 1950 by James Maddox, father of present owner, who made most of the alternations to the house.   |  |   |                     |
| 44 Description of Environment and Outbuildings<br><br>Residential area  |  |   |                     |
| 45 Sources of Information<br>J.W. Maddox (Mr. & Mrs.)<br>on-site inspection   |  | 46 Prepared by<br>Cameron   |                     |
|   |  | 47 Organization<br>RCHS & M   |                     |
|   |  | 48 Date<br>1/80   | 49 Revision Date(s) |


Photo

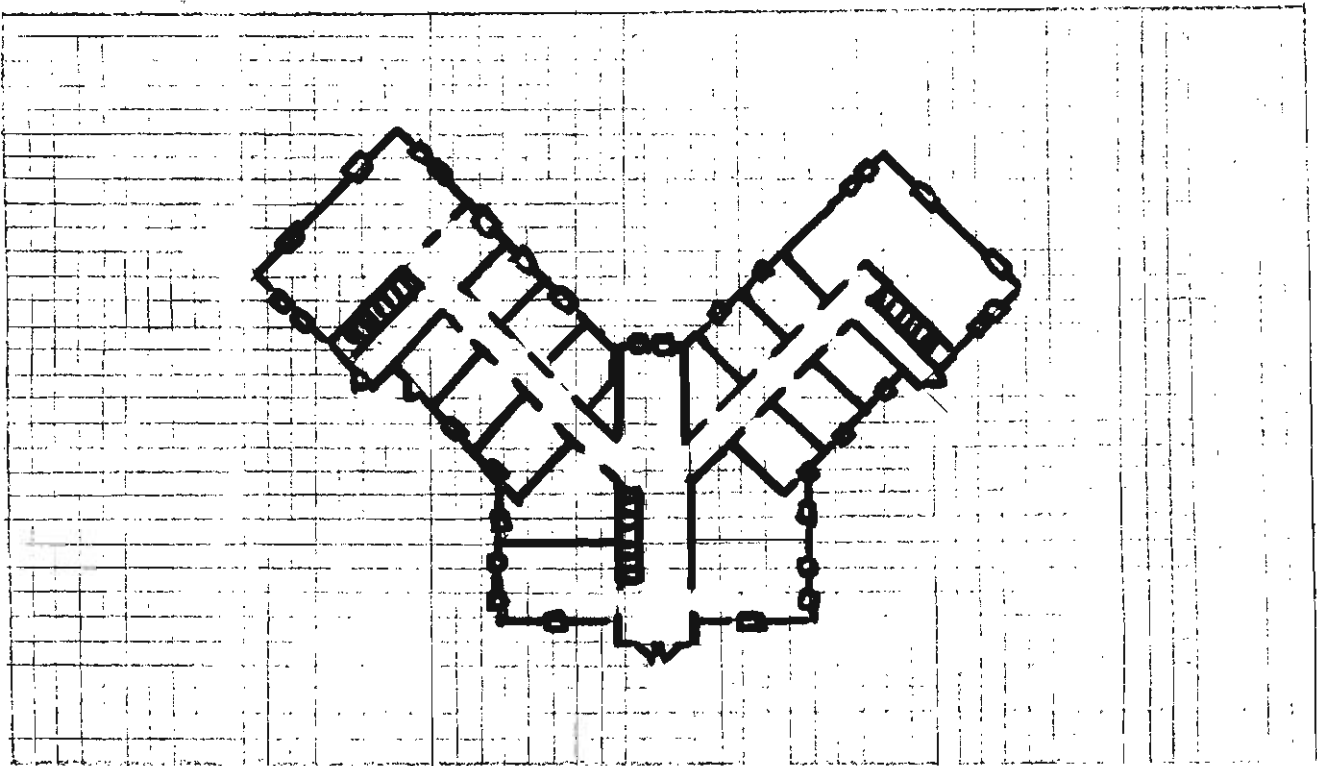
#42 Con't #36: Original back porch torn down wallpaper added, ceilings lowered. Storm windows added. Gas stoves removed and furnace constructed ca. 1950. Stairway woodwork and banister have been painted. Addition added to rear of house with garage and porch.



Office of Historic Preservation, P.O. Box 176, Jefferson City, Missouri 65101  
**HISTORIC INVENTORY**

RAA5001-094

|  |  |   |                     |
|--|--|---|---------------------|
| 1 No <b>R 110</b>  |  | 4 Present Name(s)<br>Ray County Poor Farm   |                     |
| 2 County<br>Ray  |  | 5 Other Name(s)<br>Ray County Historical Society Museum   |                     |
| 3 Location of Negatives<br>RCHS & M  |  |   |                     |
| 6 Specific Location<br>At end of West Royle at the intersection of Wilson.   |  | 16 Thematic Category  |                     |
|  |  | 17 Date(s) or Period<br>1910  |                     |
| 7 City or Town If Rural, Township & Vicinity<br>Richmond   |  | 18 Style or Design<br>vernacular  |                     |
| 8 Site Plan with North Arrow<br>  |  | 19 Architect or Engineer<br>Woodson Alnutt  |                     |
|  |  | 20 Contractor or Builder  |                     |
| 9 Coordinates<br>Lat _____ Long _____  |  | 21 Original Use, if apparent<br>county home   |                     |
| 10 Site Plan Building X<br>Structure Y<br>Object Z   |  | 22 Present Use<br>museum; archives; county bld.   |                     |
| 11 On National Register? Yes <input checked="" type="checkbox"/> No <input type="checkbox"/>   |  | 23 Ownership<br>Public <input checked="" type="checkbox"/> Private <input type="checkbox"/>       |                     |
| 12 Is II Eligible? Yes <input checked="" type="checkbox"/> No <input type="checkbox"/>   |  | 24 Owner's Name & Address, if known<br>Ray County Court   |                     |
| 13 Part of Estab. Hist. Dist.? Yes <input type="checkbox"/> No <input checked="" type="checkbox"/>   |  | 25 Open to Public? restricted Yes <input checked="" type="checkbox"/> No <input type="checkbox"/> |                     |
| 14 District Potent'l? Yes <input type="checkbox"/> No <input checked="" type="checkbox"/>  |  | 26 Local Contact Person or Organization<br>Myrtle Crowl, caretaker                                |                     |
| 15 Name of Established District  |  | 27 Other Surveys in Which Included  |                     |
| 42 Further Description of Important Features<br>Large brick Y-shaped building has fenestration of 1-over-1 light sash, with limestone lugsills and lintels. Main block has center projecting pavillion and dormer. Each wing if faced with two story veranda. That of the west has been enclosed. The interior has been remodeled on the first floor and some partitions removed. Second floor, which is used as a museum, is basically unchanged.   |  | Photo   |                     |
| 43 History and Significance<br>The building was constructed ca. 1909-1910 from a design by Woodson Alnutt for a total cost of \$19,491. There were originally 54 rooms for the care of the county's indigent and handicapped. It was built to replace the former poor farm, which had deteriorated to a deplorable condition. It served the county as a "poor farm" and later a nursing home until 1973 when it was offidally opened as the Ray County Museum and Ray County Recreation Board. |  |   |                     |
| 44 Description of Environment and Outbuildings<br>In the center of land used for a county park.  |  |   |                     |
| 45 Sources of Information<br>On-site inspection.<br>Ray County History, 1973.  |  | 46 Prepared by<br>Cameron   |                     |
|  |  | 47 Organization<br>RCHS & M   |                     |
|  |  | 48 Date<br>8/80   | 49 Revision Date(s) |



FLOORPLANS NOT TO SCALE



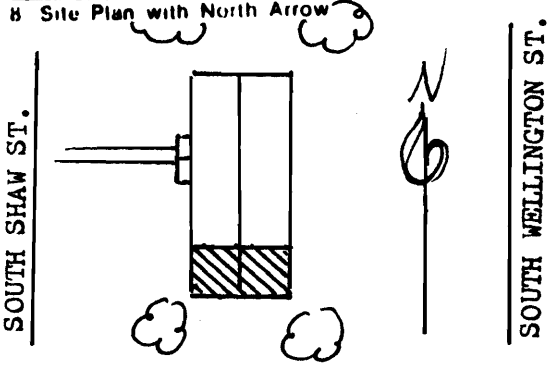
PHOTOGRAPH





**HISTORIC INVENTORY**

RAASCOI-095

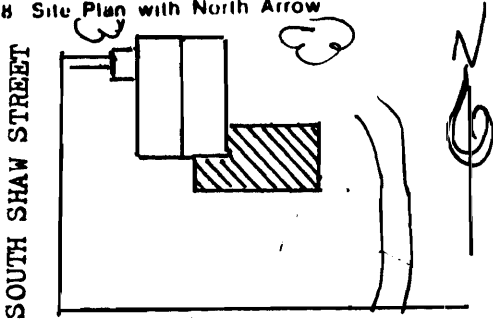
|   |  |   |  |
|---|--|---|--|
| 1 No <b>R 88</b>  |  | 4 Present Name(s)<br><b>Hillcrest</b>   |  |
| County<br><b>Ray</b>  |  | 5 Other Name(s)<br><b>Joseph S. Hughes House; Milligan House; Hamilton House</b>  |  |
| 3 Location of Negatives   |  |   |  |
| 6 Specific Location <b>443 S. Shaw St.</b><br><br><b>Lots 24 &amp; 25 of Southern Addition to City of Richmond</b>  |  | 16 Thematic Category  |  |
| 7 City or Town <b>Richmond</b>  |  | 17 Date(s) or Period<br><b>1854-1856</b>  |  |
| 8 Site Plan with North Arrow<br>  |  | 18 Style or Design<br><b>Federal</b>  |  |
|   |  | 19 Architect or Engineer<br><b>unknown</b>  |  |
|   |  | 20 Contractor or Builder<br><b>George C. Keyes</b>  |  |
|   |  | 21 Original Use, if apparent<br><b>residence</b>  |  |
|   |  | 22 Present Use<br><b>residence</b>  |  |
| 9 Coordinates <b>UTM</b><br>Lat<br>Long   |  | 23 Ownership<br>Public <input type="checkbox"/> Private <input checked="" type="checkbox"/>   |  |
| 10 Site <input type="checkbox"/> Building <input checked="" type="checkbox"/> Structure <input type="checkbox"/> Object <input type="checkbox"/>  |  | 24 Owner's Name & Address, if known<br><b>Dr. Bates Hamilton<br/>443 S. Shaw St. Richmond MO</b>  |  |
| 11 On National Register? Yes <input type="checkbox"/> No <input checked="" type="checkbox"/>  |  | 25 Open to Public? Yes <input type="checkbox"/> No <input checked="" type="checkbox"/>  |  |
| 12 Is It Eligible? Yes <input type="checkbox"/> No <input type="checkbox"/>   |  | 26 Local Contact Person or Organization   |  |
| 13 Part of Estab. Hist. Dist.? Yes <input type="checkbox"/> No <input checked="" type="checkbox"/>  |  | 27 Other Surveys in Which Included<br><br><b>Missouri Historic Sites Catalogue, 1963.</b>   |  |
| 14 District Potent'l? Yes <input type="checkbox"/> No <input type="checkbox"/>  |  | 28 No. of Stories <b>2</b>  |  |
| 15 Name of Established District   |  | 29 Basement? <b>partial</b> Yes <input checked="" type="checkbox"/> No <input type="checkbox"/>   |  |
|   |  | 30 Foundation Material<br><b>ashlar stone</b>   |  |
|   |  | 31 Wall Construction<br><b>brick</b>  |  |
|   |  | 32 Roof Type & Material<br><b>gable-asphalt shingles</b>  |  |
|   |  | 33 No. of Bays<br>Front <b>5</b> Side <b>2</b>  |  |
|   |  | 34 Wall Treatment<br><b>common bond brick</b>   |  |
|   |  | 35 Plan Shape <b>rectangular</b>  |  |
|   |  | 36 Changes (Explain in #42)<br>Addition <input type="checkbox"/> Altered <input checked="" type="checkbox"/> Moved <input type="checkbox"/> |  |
|   |  | 37 Condition<br>Interior <b>good</b><br>Exterior <b>good</b>  |  |
|   |  | 38 Preservation Underway? Yes <input type="checkbox"/> No <input checked="" type="checkbox"/>   |  |
|   |  | 39 Endangered? By What? Yes <input type="checkbox"/> No <input checked="" type="checkbox"/>   |  |
|   |  | 40 Visible from Public Road? Yes <input checked="" type="checkbox"/> No <input type="checkbox"/>  |  |
|   |  | 41 Distance from and Frontage on Road   |  |
| 42 Further Description of Important Features <b>Common bond brick house features windows of 6-over-6 lights trimmed with limestone lintels and slipsills. Interior brick chimneys are at each end. Primary entrance opens on central hallway running the width of the building, features a double staircase. All rooms, except for added kitchen, are 19'x20' ceilings 14' high, walls 14" thick. Windows are deeply recessed on the interior. Each room has a fireplace with carved and panelled walnut mantel. On the first floor, the two drawing rooms on (con't)</b>       |  |   |  |
| 43 History and Significance <b>The house was begun by a mule trader from New Orleans, George C. Keyes, who died before it could be completed. In 1857 it became the property of John Wollard who sold it two years later to Joseph S. Hughes. While in the Hughes' possession, it became the first house in the county to have a treadle seing maching, and one of the first to be wired for electricity. After Hughes' death in 1898, it passed to his son Charles, who occupied it until 1922. Joseph Hughes was a distinguished merchant, banker and mine owner (con't.)</b> |  |   |  |
| 44 Description of Environment and Outbuildings<br><b>Residential area. On the center of a large lot extending between South Shaw and South Wellington Streets. Except for a portico, the house appears much as it did in 1878.</b>  |  |   |  |
| 45 Sources of Information<br><b>Mr. &amp; Mrs. Bates Hamilton</b><br><br><b>On-site inspection</b><br><br><b>Ray County History, 1881.</b>  |  | 46. Prepared by<br><b>Pauline Brown</b>   |  |
|   |  | 47. Organization<br><b>RCMS &amp; M</b>   |  |
|   |  | 48. Date<br><b>6/79</b>   |  |
|   |  | 49 Revision Date(s)   |  |
|   |  | <b>Ray County History, 1973.</b>  |  |

- #42. Con't. the north are divided by full-length double folding doors. On the south across the wide hall, the dining room has walnut panelling. Upstairs are four bedrooms, each with a fireplace. #36.: In 1859, the house was acquired by Joseph S. Hughes, who added a Victorian porch, coal furnace and a conservatory to the structure. The original kitchen was destroyed by the 1878 tornado. It was separate from the house. A new kitchen was immediately built, attached to the house, with a maid's room. In 1922, the house was completely renovated by Sam Baker, and new oak flooring was laid. In 1924, the Victorian porch was replaced with the present neoclassic portico on Shaw Street and the primary facade changed from the east facade to the west. In 1946, it was again redecorated, the furnace changed to natural gas, the conservatory torn down.
- #43. Con't. In 1922, it was sold to Sam T. Baker, and two years later was purchased by David Blackshear Hamilton Chaffe for his daughter Lucy (Nelson) Hill. In 1926, it was sold again, to Maurice Milligan, who later became U.S. District Attorney in Kansas City. He conducted the Prendergast investigation. In 1946, it was sold to Dr. Buford Hamilton, and his son, Bates Hamilton, and family occupy the house today.



Office of Historic Preservation, P.O. Box 176, Jefferson City, Missouri 65101  
**HISTORIC INVENTORY**

RAASCOI-096

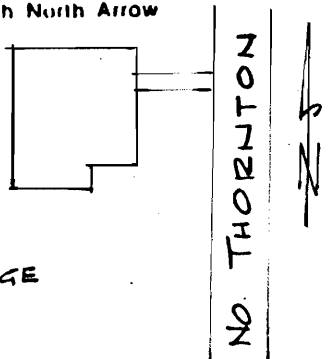

|   |  |  |  |
|---|--|--|--|
| 1 No <b>R 89</b>  |  | 4 Present Name(s)<br><b>Rippy House</b>  |  |
| 2 County<br><b>Ray</b>  |  | 5 Other Name(s)<br><b>Whitmer House</b>  |  |
| 3 Location of Negatives   |  |  |  |
| 6 Specific Location <b>515 South Shaw</b>   |  | 16 Thematic Category   |  |
| 7 City or Town <b>Richmond</b><br>If Rural, Township & Vicinity   |  | 17 Date(s) or Period<br><b>1845</b>  |  |
|   |  | 18 Style or Design<br><b>Federal</b>   |  |
| 8 Site Plan with North Arrow<br>  |  | 19 Architect or Engineer<br><b>unknown</b>   |  |
|   |  | 20 Contractor or Builder<br><b>unknown</b>   |  |
|   |  | 21 Original Use, if apparent<br><b>residence</b>   |  |
|   |  | 22 Present Use<br><b>residence</b>   |  |
| 9 Coordinates <b>UTM</b><br>Lat<br>Long   |  | 23 Ownership<br>Public <input type="checkbox"/><br>Private <input checked="" type="checkbox"/>   |  |
| 10 Site <input type="checkbox"/><br>Building <input checked="" type="checkbox"/>  |  | 24 Owner's Name & Address, if known<br><b>Zelda M. Rippy<br/>305 Hill Top, Abilene, Kansas</b>   |  |
| 11 On National Register? Yes <input type="checkbox"/> No <input checked="" type="checkbox"/>  |  | 25 Open to Public? Yes <input type="checkbox"/> No <input checked="" type="checkbox"/>   |  |
| 12 Is It Eligible? Yes <input checked="" type="checkbox"/> No <input type="checkbox"/>  |  | 26 Local Contact Person or Organization  |  |
| 13 Part of Estab Hist Dist? Yes <input type="checkbox"/> No <input checked="" type="checkbox"/>   |  | 27 Other Surveys in Which Included   |  |
| 14 District Potent'l? Yes <input type="checkbox"/> No <input checked="" type="checkbox"/>   |  |  |  |
| 15 Name of Established District   |  | 28 No. of Stories <b>1 1/2</b>   |  |
|   |  | 29 Basement? Yes <input type="checkbox"/> No <input checked="" type="checkbox"/>   |  |
|   |  | 30 Foundation Material<br><b>ashlar stone</b>  |  |
|   |  | 31 Wall Construction<br><b>brick</b>   |  |
|   |  | 32 Roof Type & Material<br><b>gable-asphalt shingles</b>   |  |
|   |  | 33 No. of Bays<br>Front <b>3</b> Side <b>1</b>   |  |
|   |  | 34 Wall Treatment<br><b>stretcher bond</b>   |  |
|   |  | 35 Plan Shape <b>rectangular</b>   |  |
|   |  | 36 Changes (Explain in #42)<br>Addition <input checked="" type="checkbox"/><br>Altered <input checked="" type="checkbox"/><br>Moved <input type="checkbox"/> |  |
|   |  | 37 Condition<br>Interior <b>fair/poor</b><br>Exterior <b>fair</b>  |  |
|   |  | 38 Preservation Underway? Yes <input type="checkbox"/> No <input checked="" type="checkbox"/>  |  |
|   |  | 39 Endangered? By What? Yes <input checked="" type="checkbox"/> No <input type="checkbox"/><br><b>see #42.</b>   |  |
|   |  | 40 Visible from Public Road? Yes <input checked="" type="checkbox"/> No <input type="checkbox"/>   |  |
|   |  | 41 Distance from and Frontage on Road  |  |
| 42. Further Description of Important Features <b>House features iron lintels and cornice on all facades. Primary entrance, sheltered by a plain square porch. Primary entrance features heavy iron surround, as well as iron lintel identical to those of the windows. On second floor, original doublehung windows of 6-over-6 lights remain. #36: Front stoop porch is probably not original. A large addition has been added to the house at the southeast corner at an unknown time. #39. House is in poor condition and threatened with demolition.</b>                          |  |  |  |
| 43 History and Significance <b>One of the most historically important houses in Richmond and Ray County. It was built by Jacob Whitmer, brother of David Whitmer one of the Three Witnesses to the Book of Mormon. Jacob himself was one of eight later witnesses to the book of golden plates shown by the angel Moroni to Prophet Joseph Smith and a selected few of his disciples. Both Whitmers later became disenchanted with the Mormon church, but remained adamant about their testimony of the plates. Joseph, along with his brother David, settled in Richmond (cont.)</b> |  |  |  |
| 44 Description of Environment and Outbuildings<br><b>Set on a large, wooded lot, the house is in a residential area.</b>  |  |  |  |
| 45 Sources of Information<br><b>Mary Rippy to great-grandson James Rippy<br/>Ray County History, 1881.<br/>Nibley, Preston, ed. The Witnesses of the Book of Mormon.<br/>Deseret Book Co., Salt Lake City, Utah, 1958.</b>  |  | 46. Prepared by<br><b>James Rippy</b>  |  |
|   |  | 47. Organization<br><b>RCHS &amp; M</b>  |  |
|   |  | 48. Date<br><b>7/78</b>  |  |
|   |  | 49 Revision Date(s)  |  |

#43. Con't. and built the small brick house on what was then the outskirts of town. David Whitmer built a frame house in the center of town (now demolished) and the two homes are quite similar in design. Jacob was a shoemaker, and constructed a small shop on his farm. Jacob remained at the house until his death in April, 1856. Of nine children, only two lived until 1888 one of which, David P. Whitmer, became a prominent Richmond lawyer, elected city attorney in 1857, commissioner of schools. He later became circuit attorney and retained the position throughout the Civil War although he was serving as Captain of a company of the Missouri Militia at the same time. Whitmer later became Judge of the probate court in Richmond.



Office of Historic Preservation, P.O. Box 176, Jefferson City, Missouri 65101  
**HISTORIC INVENTORY**

RAAS001-097

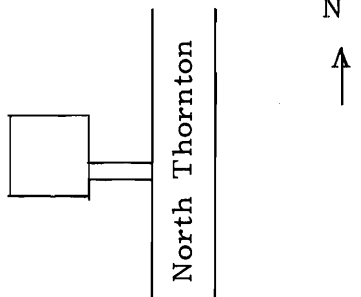
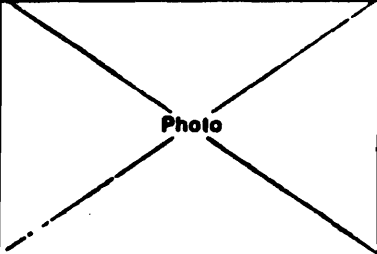
|   |  |  |  |                     |
|---|--|--|--|---------------------|
| 1 No <b>R 32</b>  |  | 4 Present Name(s)<br>Mrs. Ray Lile Home (Zetta)  |  | 1 No                |
| 2 City Ray  |  | 5 Other Name(s)  |  |                     |
| 3 Location of Negatives   |  | Dr. Taylor Home; Dr. McGaugh Home  |  |                     |
| 6 Specific Location<br><br>214 N. Thornton  |  | 16 Thematic Category   |  | 2 County            |
|   |  | 17 Date(s) or Period<br>CA 1894  |  |                     |
| 7 City or Town If Rural, Township & Vicinity<br>Richmond  |  | 18 Style or Design<br>Queen Anne   |  | 4 Present Name(s)   |
| 8 Site Plan with North Arrow<br><br>   |  | 19 Architect or Engineer   |  |                     |
|   |  | 20 Contractor or Builder<br>Dr. J. D. Taylor   |  | 28 No. of Stories 2 |
| 21 Original Use, if apparent<br>Residence   |  | 29 Basement? Yes <input checked="" type="checkbox"/> No <input type="checkbox"/>   |  |                     |
| 22 Present Use<br>Duplex  |  | 30 Foundation Material<br>Stone  |  |                     |
| 23 Ownership Public <input checked="" type="checkbox"/> Private <input type="checkbox"/>  |  | 31 Wall Construction<br>Frame  |  |                     |
| 24 Owner's Name & Address, if known<br>Mrs. Ray Lile<br>214 N. Thornton   |  | 32 Roof Type & Material<br>Cross gable comp.-shingles.   |  |                     |
|   |  | 33 No. of Bays Front NA Side NA  |  |                     |
| 25 Open to Public? Yes <input type="checkbox"/> No <input checked="" type="checkbox"/>  |  | 34 Wall Treatment Imbricated shingles on gable.  |  |                     |
| 26 Local Contact Person or Organization<br>See #24  |  | 35 Plan Shape Irreg.   |  |                     |
| 27 Other Surveys in Which Included  |  | 36 Changes (Explain in #42) Addition <input type="checkbox"/> Altered <input checked="" type="checkbox"/> Moved <input type="checkbox"/>   |  |                     |
| 9 Coordinates Lat Long UTM  |  | 37 Condition Interior _____ Exterior <u>Good</u>   |  |                     |
|   |  | 38 Preservation Underway? Yes <input type="checkbox"/> No <input checked="" type="checkbox"/>  |  |                     |
| 10 Site <input type="checkbox"/> Building <input checked="" type="checkbox"/> Structure <input type="checkbox"/> Object <input type="checkbox"/>                            |  | 39 Endangered? By What? Yes <input type="checkbox"/> No <input checked="" type="checkbox"/>  |  |                     |
| 11 On National Register? Yes <input type="checkbox"/> No <input checked="" type="checkbox"/>  |  | 40 Visible from Public Road? Yes <input checked="" type="checkbox"/> No <input type="checkbox"/>   |  |                     |
| 12 Is It Eligible? Yes <input type="checkbox"/> No <input type="checkbox"/>   |  | 41 Distance from and Frontage on Road  |  |                     |
| 13 Part of Estab Hist Dist? Yes <input type="checkbox"/> No <input checked="" type="checkbox"/>   |  | 5 Other Name(s)  |  |                     |
| 14 District Potent'l? Yes <input type="checkbox"/> No <input type="checkbox"/>  |  |  |  |                     |
| 15 Name of Established District   |  | <div style="border: 1px solid black; width: 100%; height: 100%; text-align: center; vertical-align: middle;">  </div> |  |                     |
| 42 Further Description of Important Features<br>Circular window in front gable, a feature<br>Porch and dual entrance doors part of<br>conversion work for duplex occupancy. |  |  |  |                     |
| 43 History and Significance<br>Contributes to uniformity of local streetscape.  |  |  |  |                     |
| 44 Description of Environment and Outbuildings  |  |  |  |                     |
| 45 Sources of Information<br><br>Visit to the site  |  | 46 Prepared by<br>Williams-Hockemeier  |  |                     |
|   |  | 47 Organization<br>RCHS & M  |  |                     |
| 48 Date<br>8-14-78  |  | 49 Revision Date(s)  |  |                     |





Office of Historic Preservation, P.O. Box 176, Jefferson City, Missouri 65101  
**HISTORIC INVENTORY**

RAAS001-098

|   |  |   |  |   |                 |
|---|--|---|--|---|-----------------|
| <b>1 No</b><br><div style="font-size: 2em; font-weight: bold; text-align: center;">R 31</div>   |  | <b>4 Present Name(s)</b><br>Rental Property   |  | 1 No  |                 |
| <b>2 County</b><br>Ray  |  | <b>5 Other Name(s)</b><br>  |  |   | 2 County<br>RAY |
| <b>3 Location of Negatives</b><br>  |  | Blann Rooming House; DeHart House   |  |   |                 |
| <b>6 Specific Location</b> <u>Richmond Old Survey:</u><br><u>E side of Lot 46, A of 47; A of</u><br><u>220 North Thornton Lot 48</u>  |  | <b>16 Thematic Category</b><br>   |  | <b>28. No. of Stories</b> 3   |                 |
| <b>7 City or Town</b> If Rural, Township & Vicinity<br>Richmond   |  | <b>17 Date(s) or Period</b><br>1910   |  | <b>29. Basement?</b> Yes <input checked="" type="checkbox"/> No <input type="checkbox"/>  |                 |
| <b>8 Site Plan with North Arrow</b><br><div style="text-align: center;">  </div>   |  | <b>18 Style or Design</b><br>Queen Anne   |  | <b>30. Foundation Material</b> Header<br>bond brick; Ashlar Stone   |                 |
| <b>9 Coordinates</b> UTM<br>Lat _____<br>Long _____   |  | <b>19. Architect or Engineer</b><br>Unknown   |  | <b>31. Wall Construction</b><br>Wood Frame  |                 |
| <b>10</b> Site <input checked="" type="checkbox"/> Building <input checked="" type="checkbox"/> Structure <input type="checkbox"/> Object <input type="checkbox"/>  |  | <b>20. Contractor or Builder</b><br>Jesse Childs  |  | <b>32. Roof Type &amp; Material</b><br>Composition Shingles   |                 |
| <b>11 On National Register?</b> Yes <input type="checkbox"/> No <input checked="" type="checkbox"/>   |  | <b>21. Original Use, if apparent</b><br>Dwelling  |  | <b>33. No. of Bays</b> Front NA Side NA   |                 |
| <b>12 Is It Eligible?</b> Yes <input type="checkbox"/> No <input checked="" type="checkbox"/>   |  | <b>22 Present Use</b><br>Rental Property  |  | <b>34. Wall Treatment</b> Beveled<br>Siding, Imbricated wood shingles   |                 |
| <b>13 Part of Estab Hist Dist?</b> Yes <input type="checkbox"/> No <input checked="" type="checkbox"/>  |  | <b>23 Ownership</b> Public <input type="checkbox"/> Private <input checked="" type="checkbox"/>   |  | <b>35. Plan Shape</b> Irregular   |                 |
| <b>14. District Potential?</b> Yes <input type="checkbox"/> No <input checked="" type="checkbox"/>  |  | <b>24. Owner's Name &amp; Address, if known</b><br>Mrs. Lois Kell<br>Route 2<br>Richmond, MO 64085  |  | <b>36. Changes (Explain in #42)</b> Addition <input type="checkbox"/> Altered <input type="checkbox"/> Moved <input type="checkbox"/> |                 |
| <b>15 Name of Established District</b><br>  |  | <b>25. Open to Public?</b> Yes <input type="checkbox"/> No <input checked="" type="checkbox"/>  |  | <b>37. Condition</b> Interior Good Exterior Good  |                 |
| <b>26. Local Contact Person or Organization</b><br>   |  | <b>27. Other Surveys in Which Included</b><br>None  |  | <b>38. Preservation Underway?</b> Yes <input type="checkbox"/> No <input checked="" type="checkbox"/>                                 |                 |
| <b>42 Further Description of Important Features</b><br>Stained glass oriel window<br>Oval stained glass window, and stained glass stairway windows<br>Fan-shaped design in front gable<br>Circular porches<br>Wall dormer - north side<br>Eyebrow window - north side |  | <div style="text-align: center; height: 100px;">  </div> |  | <b>39. Endangered? By What?</b> Yes <input type="checkbox"/> No <input checked="" type="checkbox"/>                                   |                 |
| <b>43 History and Significance</b><br>Mr. Childs bought lot in 1896 and borrowed \$10,000 in 1910 to build house. His wife was Ella Morton Childs, first DAR Regent   |  | <b>40. Visible from Public Road?</b> Yes <input checked="" type="checkbox"/> No <input type="checkbox"/>                                      |  | 5 Other Name(s)<br>BLANN ROOMING HOUSE, DEHART HOUSE  |                 |
| <b>44 Description of Environment and Outbuildings</b><br>Urban  |  | <b>41. Distance from and Frontage on Road</b><br>   |  |   |                 |
| <b>45 Sources of Information</b><br>Visit to site and testimonies of Owner and Harry Jones, neighbor.   |  | <b>46. Prepared by</b><br>Williams & Hockemeier   |  |   |                 |
|   |  | <b>47. Organization</b><br>RCHS & M   |  |   |                 |
|   |  | <b>48. Date</b> 7/18/78   |  |   |                 |
|   |  | <b>49. Revision Date(s)</b>   |  |   |                 |

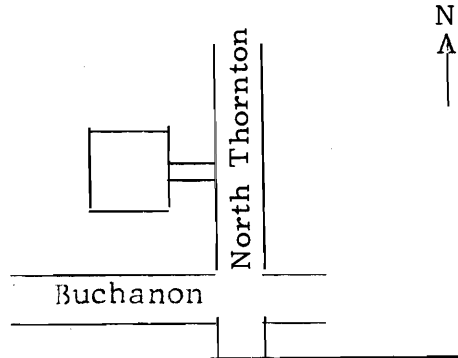


Office of Historic Preservation, P.O. Box 176, Jefferson City, Missouri 65101  
**HISTORIC INVENTORY**

RAAS001-099

1 No  
2 County RAY  
4 Present Name(s) RAY FEHLMAN HOME  
5 Other Name(s) ED CAREY, WALTER MILLER, GUY CROWLEY

|                         |   |
|-------------------------|---|
| 1 No<br><b>R 16</b>     | 4 Present Name(s)<br>Ray Fehlman Home                             |
| 2 County<br>Ray         | 5 Other Name(s)<br>Ed Carey, Walter Miller, and Guy Drowley Homes |
| 3 Location of Negatives |   |

|  |   |   |
|--|---|---|
| 6 Specific Location<br>302 North Thornton<br>Richmond Old Survey; South 1/2 Lot 33 & E side S 1/2 of Lot 34.                                     | 16 Thematic Category  | 28 No. of Stories 2   |
| 7 City or Town II Rural, Township & Vicinity<br>Richmond   | 17 Date(s) or Period<br>CA 1890   | 29 Basement? Yes <input checked="" type="checkbox"/> No <input type="checkbox"/>  |
| 8 Site Plan with North Arrow<br>                                 | 18 Style or Design<br>Queen Anne  | 30 Foundation Material<br>Stone   |
|  | 19 Architect or Engineer<br>Unknown   | 31 Wall Construction<br>Frame   |
|  | 20 Contractor or Builder<br>Ed Carey  | 32 Roof Type & Material<br>Hip with Gable; Comp. Shingle  |
|  | 21 Original Use, if apparent<br>Residence   | 33 No. of Bays<br>Front NA Side NA  |
|  | 22 Present Use<br>Residence   | 34 Wall Treatment<br>Clapboard Imbricated Shingles  |
|  | 23 Ownership<br>Public <input type="checkbox"/> Private <input checked="" type="checkbox"/>                 | 35 Plan Shape<br>Irregular  |
|  | 24 Owner's Name & Address, if known<br>Mr. and Mrs. Roy Fehlman<br>302 North Thornton<br>Richmond, MO 64085 | 36 Changes (Explain in #42)<br>Addition <input type="checkbox"/> Altered <input checked="" type="checkbox"/> Moved <input type="checkbox"/> |
| 9 Coordinates<br>Lat<br>Long   | 25 Open to Public? Yes <input type="checkbox"/> No <input checked="" type="checkbox"/>                      | 37 Condition<br>Interior<br>Exterior Poor   |
| 10 Site <input type="checkbox"/> Building <input checked="" type="checkbox"/> Structure <input type="checkbox"/> Object <input type="checkbox"/> | 26 Local Contact Person or Organization<br>See #24  | 38 Preservation Underway? Yes <input type="checkbox"/> No <input checked="" type="checkbox"/>   |
| 11 On National Register? Yes <input type="checkbox"/> No <input checked="" type="checkbox"/>   | 27 Other Surveys in Which Included  | 39 Endangered? By What? Neglect Yes <input checked="" type="checkbox"/> No <input type="checkbox"/>   |
| 12 Is II Eligible? Yes <input type="checkbox"/> No <input type="checkbox"/>  |   | 40 Visible from Public Road? Yes <input checked="" type="checkbox"/> No <input type="checkbox"/>  |
| 13 Part of Estab Hist Dist? Yes <input type="checkbox"/> No <input checked="" type="checkbox"/>  |   | 41 Distance from and Frontage on Road<br>25 feet  |
| 14 District Potent'l? Yes <input type="checkbox"/> No <input type="checkbox"/>   |   |   |
| 15 Name of Established District  |   |   |

|  |       |
|--|-------|
| 42 Further Description of Important Features<br>Original front porch has been removed.<br>Semi-circle gable and dormer windows.<br>Bay window on south, and unusual eave treatment provide architectural interest. | Photo |
|--|-------|

|  |
|--|
| 43 History and Significance<br>Contributes to uniformity and architectural character of local streetscape. |
|--|

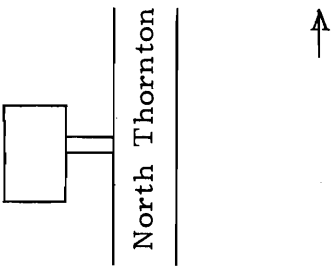
|   |
|---|
| 44 Description of Environment and Outbuildings<br>Urban |
|---|

|  |   |
|--|---|
| 45 Sources of Information<br>Visit to the site.<br>Georgia Smallwood | 46 Prepared by<br>Williams & Hockemeier |
|  | 47 Organization<br>RCHS & M             |
|  | 48 Date<br>7/18/78                      |
|  | 49 Revision Date(s)                     |



Office of Historic Preservation, P.O. Box 176, Jefferson City, Missouri 65101  
**HISTORIC INVENTORY**

RAASCOO1-100

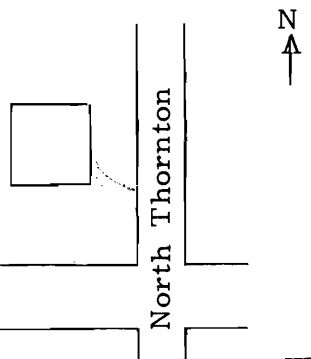
|  |  |  |  |   |              |
|--|--|--|--|---|--------------|
| 1 No <b>R15</b>  |  | 4 Present Name(s)<br>George D. Lile Residence  |  | 1 No  |              |
| 2 County Ray   |  | 5 Other Name(s)<br>George Lavelock Home  |  |   | 2 County Ray |
| 3 Location of Negatives  |  |  |  |   |              |
| 6 Specific Location<br><br>308 North Thornton<br>Richmond Old Survey: N 1/2 Lots 33, 34, 35  |  | 16 Thematic Category   |  | 4 Present Name(s)<br>George D. Lile Residence |              |
| 7 City or Town If Rural, Township & Vicinity<br>Richmond   |  | 17 Date(s) or Period<br>1914   |  |   |              |
| 8 Site Plan with North Arrow<br><br><div style="text-align: center;">  </div>   |  | 18 Style or Design<br>Georgian Revival   |  |   |              |
|  |  | 19 Architect or Engineer<br>unknown  |  |   |              |
|  |  | 20 Contractor or Builder<br>George W. Lavelock   |  |   |              |
|  |  | 21 Original Use, if apparent<br>Residence  |  |   |              |
|  |  | 22 Present Use<br>Residence  |  |   |              |
|  |  | 23 Ownership<br>Public <input type="checkbox"/> Private <input checked="" type="checkbox"/>  |  |   |              |
|  |  | 24 Owner's Name & Address, if known<br>Mr. and Mrs. George David Lile<br>308 North Thornton<br>Richmond, MO 64085  |  |   |              |
| 9 Coordinates UTM<br>Lat _____<br>Long _____   |  | 25 Open to Public? Yes <input type="checkbox"/> No <input checked="" type="checkbox"/>   |  |   |              |
| 10 Site <input type="checkbox"/> Building <input checked="" type="checkbox"/> Structure <input type="checkbox"/> Object <input type="checkbox"/>   |  | 26 Local Contact Person or Organization<br>See #24   |  |   |              |
| 11 On National Register? Yes <input type="checkbox"/> No <input checked="" type="checkbox"/>   |  | 27 Other Surveys in Which Included   |  |   |              |
| 12 Is It Eligible? Yes <input type="checkbox"/> No <input type="checkbox"/>  |  |  |  |   |              |
| 13 Part of Estab Hist Dist? Yes <input type="checkbox"/> No <input checked="" type="checkbox"/>  |  |  |  |   |              |
| 14 District Potent'l? Yes <input type="checkbox"/> No <input type="checkbox"/>   |  |  |  |   |              |
| 15 Name of Established District  |  |  |  |   |              |
| 42 Further Description of Important Features<br>Gabled roof dormers with pilasters connecting<br>Two-part entablature - bay window<br>Iron door on coal chute visible on north side<br>Matching brick well house at rear |  | <div style="border: 1px solid black; width: 100px; height: 100px; margin: 0 auto;"> <div style="position: absolute; top: 0; right: 0; bottom: 0; left: 0; border: 1px solid black; transform: rotate(45deg);"></div> <div style="position: absolute; top: 0; right: 0; bottom: 0; left: 0; border: 1px solid black; transform: rotate(-45deg);"></div> </div> <p>Photo</p> |  | 5 Other Name(s)<br>George W. Lavelock Home    |              |
| 43 History and Significance<br><br>Unspoiled example of style.<br>Wedding of the Lavelock daughter, helen, to Howard Shirkey was held here April 15, 1915.   |  |  |  |   |              |
| 44 Description of Environment and Outbuildings<br><br>Brick well house and well in back yard<br>ban Environment  |  |  |  |   |              |
| 45 Sources of Information<br><br>Visit to the site, Mrs. George David Lile, and Helen Shirkey  |  | 46 Prepared by<br>Williams & Hockemeier  |  |   |              |
|  |  | 47 Organization<br>RCHS & M  |  |   |              |
|  |  | 48 Date<br>7/18/78   |  |   |              |
|  |  | 49 Revision Date(s)  |  |   |              |





Office of Historic Preservation, P.O. Box 176, Jefferson City, Missouri 65101  
**HISTORIC INVENTORY**

RAASCOI-101

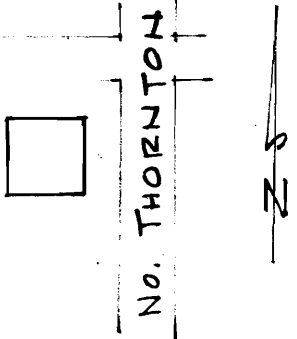
|  |   |  |  |
|--|---|--|--|
| 1 No <b>R14</b><br>2 County <b>Ray</b><br>3 Location of Negatives  | 4 Present Name(s)<br><b>The Curtis Rocklage Home</b><br>5 Other Name(s)<br><b>The Tom Fowler House</b>  | 1 NO   |  |
| 6 Specific Location <b>Richmond Old Survey:<br/>East 24' S 1/2 Lot 14; S 1/2 Lots 15 &amp; 16<br/>314 North Thornton</b><br>7 City or Town <b>Richmond</b> If Rural, Township & Vicinity<br>8 Site Plan with North Arrow<br>  | 16 Thematic Category<br>17 Date(s) or Period<br><b>CA 1890</b><br>18 Style or Design<br><b>Queen Anne</b><br>19 Architect or Engineer<br><b>unknown</b><br>20 Contractor or Builder<br><b>unknown</b><br>21 Original Use, if apparent<br><b>Dwelling</b><br>22 Present Use<br><b>Dwelling</b><br>23 Ownership <b>Public</b> <input checked="" type="checkbox"/> <b>Private</b> <input checked="" type="checkbox"/><br>24 Owner's Name & Address, if known<br><b>Mr. &amp; Mrs. Curtis Rocklage<br/>314 North Thornton</b><br>25 Open to Public? <b>Yes</b> <input checked="" type="checkbox"/> <b>No</b> <input checked="" type="checkbox"/><br>26 Local Contact Person or Organization<br><b>See #24</b><br>27 Other Surveys in Which Included | 28 No. of Stories <b>2 1/2</b><br>29 Basement? <b>Yes</b> <input checked="" type="checkbox"/> <b>No</b> <input type="checkbox"/><br>30 Foundation Material<br><b>Stone and Brick</b><br>31 Wall Construction<br><b>Frame</b><br>32 Roof Type & Material <b>Gabled<br/>hip, Composition Shingles</b><br>33 No. of Bays <b>Front NA Side NA</b><br>34 Wall Treatment<br><b>Asbestos Shingles</b><br>35 Plan Shape <b>Irregular</b><br>36 Changes (Explain in #42) <b>Addition</b> <input checked="" type="checkbox"/> <b>Altered</b> <input checked="" type="checkbox"/> <b>Moved</b> <input type="checkbox"/><br>37 Condition <b>Interior</b> <b>Good</b><br><b>Exterior</b><br>38 Preservation Underway? <b>Yes</b> <input type="checkbox"/> <b>No</b> <input checked="" type="checkbox"/><br>39 Endangered? By What? <b>Yes</b> <input type="checkbox"/> <b>No</b> <input checked="" type="checkbox"/><br>40 Visible from Public Road? <b>Yes</b> <input checked="" type="checkbox"/> <b>No</b> <input type="checkbox"/><br>41 Distance from and Frontage on Road | 2 County<br><b>RAY</b>                           |
| 9 Coordinates <b>UTM</b><br>Lat<br>Long<br>10 Site <input type="checkbox"/> Building <input checked="" type="checkbox"/> Structure <input type="checkbox"/> Object <input type="checkbox"/><br>11 On National Register? <b>Yes</b> <input type="checkbox"/> <b>No</b> <input checked="" type="checkbox"/><br>12 Is It Eligible? <b>Yes</b> <input type="checkbox"/> <b>No</b> <input type="checkbox"/><br>13 Part of Estab Hist Dist? <b>Yes</b> <input type="checkbox"/> <b>No</b> <input checked="" type="checkbox"/><br>14 District Potent'l? <b>Yes</b> <input type="checkbox"/> <b>No</b> <input type="checkbox"/><br>15 Name of Established District | 42 Further Description of Important Features<br><br><b>Original porch removed, windows changed, exterior covered with asbestos shingles</b><br><br>43 History and Significance<br><br><b>Contributes to uniformity and character of local streetscape</b><br><br>44 Description of Environment and Outbuildings<br><br><b>Urban</b>   |  | 4 Present Name(s)<br><b>CURTIS ROCKLAGE HOME</b> |
| 45 Sources of Information  | 46 Prepared by<br><b>Williams &amp; Hockemeier</b><br>47 Organization<br><b>RCHS &amp; M</b><br>48 Date <b>7/18/78</b> 49 Revision Date(s)  |  | 5 Other Name(s)<br><b>TOM FOWLER HOUSE</b>       |

Photo



Office of Historic Preservation, P.O. Box 176, Jefferson City, Missouri 65101  
**HISTORIC INVENTORY**

RAA5001-102

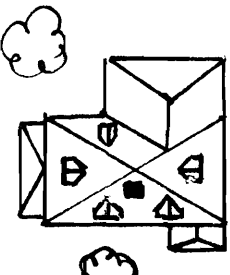
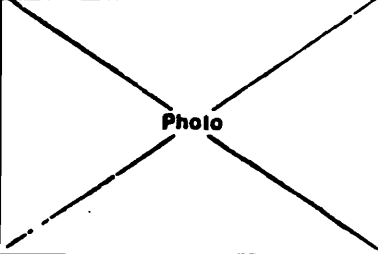
|  |  |  |  |                   |
|--|--|--|--|-------------------|
| 1 No <b>R13</b>  |  | 4 Present Name(s)<br>Apartment House   |  | 1 No              |
| 2 City<br>Ray  |  | 5 Other Name(s)<br>Dunn House (Brown House)  |  |                   |
| 3 Location of Negatives  |  |  |  |                   |
| 6 Specific Location<br><br>320 North Thornton  |  | 16 Thematic Category   |  | 2 County          |
| 7 City or Town If Rural, Township & Vicinity   |  | 17 Date(s) or Period<br>Ca. 1890   |  |                   |
| 8 Site Plan with North Arrow<br><br>  |  | 18 Style or Design<br>Queen Anne   |  |                   |
| 9 Coordinates<br>Lat _____ Long _____ UTM  |  | 19 Architect or Engineer<br>unknown  |  | 4 Present Name(s) |
| 10 Site Building XXX Structure II Object II  |  | 20 Contractor or Builder<br>unknown  |  |                   |
| 11 On National Register? Yes II No XXX   |  | 21 Original Use, if apparent<br>Residence  |  |                   |
| 12 Is II Eligible? Yes II No II  |  | 22 Present Use<br>Apartment house  |  | 5 Other Name(s)   |
| 13 Part of Estab Hist Dist? Yes II No XXX  |  | 23 Ownership<br>Public II Private XXX  |  |                   |
| 14 District Potent'l? Yes II No II   |  | 24 Owner's Name & Address, if known<br>Tom Dolphin<br>P.O. Box Richmond, Missouri  |  |                   |
| 15 Name of Established District  |  | 25 Open to Public? Yes II No XXX   |  | 6 Other Name(s)   |
| 16 Further Description of Important Features<br>2-story bay on north side. Building largely original except for masonry block foundation under front porch and recent railing. Fishscale shingles cover gable. Central chimney is large, T-shaped brick. |  | 26 Local Contact Person or Organization<br>See No. 24  |  |                   |
| 17 History and Significance<br>Front of home destroyed by the tornado; roof was allegedly torn off above the family's heads. rebuilt in 1900, but house is still slightly twisted upon its foundation.   |  | 27 Other Surveys in Which Included   |  |                   |
| 18 Description of Environment and Outbuildings<br><br>Urban environment  |  | 28 No. of Stories 2 1/2  |  | 7 Other Name(s)   |
| 19 Sources of Information<br>Visit to site; and testimony of Georgia Smallwood   |  | 29 Basement? Yes XXX No I  |  |                   |
| 20 Prepared by<br>Williams Hockmeyer   |  | 30 Foundation Material<br>Ashler Stone   |  |                   |
| 21 Organization<br>R.C.H.S. & M  |  | 31 Wall Construction<br>Frame  |  | 8 Other Name(s)   |
| 22 Date<br>7/18/78   |  | 32 Roof Type & Material<br>Gabled hip-Composition shingles   |  |                   |
| 23 Revision Date(s)  |  | 33 No. of Bays<br>Front Side Below   |  |                   |
| 24 Wall Treatment<br>Clapboard   |  | 34 Plan Shape Irregular  |  | 9 Other Name(s)   |
| 25 Changes (Explain in #42)<br>Addition Altered IXX Moved I  |  | 35 Condition<br>Interior fair Exterior fair  |  |                   |
| 26 Preservation Underway? Yes No XXX   |  | 36 Endangered? By What? Yes XXX No I<br>Neglect  |  |                   |
| 27 Visible from Public Road? Yes XXX No I  |  | 37 Distance from and Frontage on Road<br>25 feet   |  | 10 Other Name(s)  |
| 28 Photo   |  | 38 Further Description of Important Features   |  |                   |
| 29 History and Significance  |  | 30 Front of home destroyed by the tornado; roof was allegedly torn off above the family's heads. rebuilt in 1900, but house is still slightly twisted upon its foundation. |  |                   |





Office of Historic Preservation, P.O. Box 176, Jefferson City, Missouri 65101  
**HISTORIC INVENTORY**

RAAS001-103

|   |  |  |  |                      |
|---|--|--|--|----------------------|
| 1. No. <b>R 7</b>   |  | 4. Present Name(s)<br>Adams House  |  | 1<br>No              |
| 2. County<br>Ray  |  | 5. Other Name(s)<br>Marshall House; Toner Rest Home; Clemens Rest Home   |  |                      |
| 3. Location of Negatives  |  |  |  |                      |
| 6. Specific Location<br>403 North Thornton<br><br>Richmond Old Survey; 82 feet<br>of South End of Lot 4   |  | 16. Thematic Category  |  | 2<br>County          |
| 7. City or Town<br>Richmond   |  | 17. Date(s) or Period<br>1915  |  |                      |
| 8. Site Plan with North Arrow<br><br><div style="display: flex; align-items: center;"> <div style="writing-mode: vertical-rl; transform: rotate(180deg); margin-right: 5px;">NORTH THORNTON ST.</div>  </div>  |  | 18. Style or Design<br>Neoclassic  |  | 4<br>Present Name(s) |
| 9. Coordinates<br>Lat _____ Long _____  |  | 19. Architect or Engineer<br>Ed Carey  |  |                      |
| 10. Site: Building <input checked="" type="checkbox"/> Structure <input type="checkbox"/>   |  | 20. Contractor or Builder<br>Ed Carey  |  | 5<br>Other Name(s)   |
| 11. On National Register? Yes <input type="checkbox"/> No <input checked="" type="checkbox"/>   |  | 21. Original Use, if apparent<br>residence   |  |                      |
| 12. Is Eligible? Yes <input checked="" type="checkbox"/> No <input type="checkbox"/>  |  | 22. Present Use<br>residence   |  |                      |
| 13. Part of Estab. Hist. Dist.? Yes <input type="checkbox"/> No <input checked="" type="checkbox"/>   |  | 23. Ownership<br>Public <input type="checkbox"/> Private <input checked="" type="checkbox"/>                       |  |                      |
| 14. District Potent'l? Yes <input type="checkbox"/> No <input type="checkbox"/>   |  | 24. Owner's Name & Address, if known<br>Mr. & Mrs. Millard Adams<br>403 N. Thornton, Richmond MO                   |  |                      |
| 15. Name of Established District  |  | 25. Open to Public? Yes <input type="checkbox"/> No <input checked="" type="checkbox"/>                            |  |                      |
|   |  | 26. Local Contact Person or Organization   |  |                      |
|   |  | 27. Other Surveys in Which Included  |  |                      |
|   |  | 28. No. of Stories<br>2 1/2  |  |                      |
|   |  | 29. Basement? Yes <input checked="" type="checkbox"/> No <input type="checkbox"/><br>full                          |  |                      |
|   |  | 30. Foundation Material<br>brick   |  |                      |
|   |  | 31. Wall Construction<br>brick   |  |                      |
|   |  | 32. Roof Type & Material<br>hip-asphalt shingles   |  |                      |
|   |  | 33. No. of Bays<br>Front 4 Side 6  |  |                      |
|   |  | 34. Wall Treatment<br>common bond  |  |                      |
|   |  | 35. Plan Shape rectangular   |  |                      |
|   |  | 36. Changes (Explain in #42)<br>Addition <input type="checkbox"/> Moved <input type="checkbox"/>                   |  |                      |
|   |  | 37. Condition<br>Interior good Exterior good   |  |                      |
|   |  | 38. Preservation Underway? Yes <input checked="" type="checkbox"/> No <input type="checkbox"/>                     |  |                      |
|   |  | 39. Endangered? By What? Yes <input type="checkbox"/> No <input checked="" type="checkbox"/>                       |  |                      |
|   |  | 40. Visible from Public Road? Yes <input checked="" type="checkbox"/> No <input type="checkbox"/>                  |  |                      |
|   |  | 41. Distance from and Frontage on Road   |  |                      |
| 42. Further Description of Important Features<br>House features brick quions, and brick veranda across primary facade, which has neoclassic trabeated entry with paired collonettes. House is surrounded by heavy boxed cornice. Roof has large decorated brick chimney and dormers on all sides. The interior features outstanding woodwork. Windows have been described as having the appearance of picture frames. There are two brick fireplaces downstairs and one upstairs. #36.: The interior woodwork was painted, but is being restored to original. |  |                               |  | 5<br>Other Name(s)   |
| 43. History and Significance<br>The house was built by Ed Carey, a master at his trade, who was married to Jessie Marshall, the sister of William Marshall for whom the house was built. William Marshall was married to Kitty Snowden of Hardin, Missouri. He had the Marshall Shoe Store on the south side of the town square for many years. The Marshalls owned a previous house on this lot and had it moved to a new site on Shaw and Black Diamond. The moving was done by (con't)   |  |  |  |                      |
| 44. Description of Environment and Outbuildings<br><br>Residential, on corner lot surrounded by ashlar stone wall. A brick garage is located the rear of the property.  |  |  |  |                      |
| 45. Sources of Information<br><br>Mr. & Mrs. Millard Adams<br>On-site inspection.   |  | 46. Prepared by<br>Hockemeier-Williams<br>47. Organization<br>RCHS & M<br>48. Date<br>6/79<br>49. Revision Date(s) |  |                      |

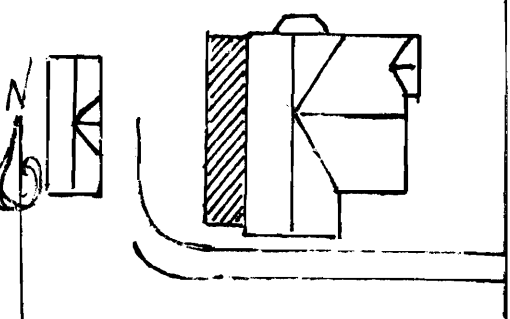
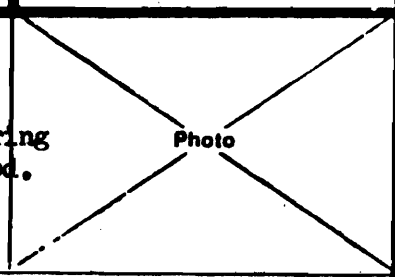
43. Con't.     the same contractor who had moved the old Ray County Courthouse. The house later burned. The new house was built when the Marshall sons were of high school age. William's son Wilburn and his family lived in this house from 1934-37. It was then sold to the Toner family who operated a rest home. Mrs. Clemens continued the operation later. The Millard Adamses operated a rest home also after they first acquired the house but now use it solely as a residence.





## HISTORIC INVENTORY

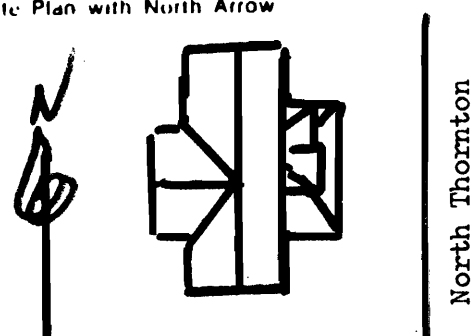
RAAS001-104

|   |  |   |  |                   |
|---|--|---|--|-------------------|
| 1 No <b>RG</b>  |  | 4 Present Name(s)<br><b>Jones House</b>   |  | 1 No              |
| 2 City <b>Ray</b>   |  | 5 Other Name(s)   |  |                   |
| 3 Location of Negatives   |  | <b>Child House; Clark House</b>   |  |                   |
| 6 Specific Location<br><b>410 North Thornton</b>  |  | 16 Thematic Category  |  | 2 County          |
| Old Survey "B" of Lot 5 and "C" of Lot 75 of <del>ten</del> , of <b>Richmond</b>  |  | 17 Date(s) or Period<br><b>ca. 1895</b>   |  |                   |
| 7 City or Town If Rural, Township & Vicinity<br><b>Richmond</b>   |  | 18 Style or Design<br><b>Queen Anne/<del>Classic</del> Revival</b>  |  |                   |
| 8 Site Plan with North Arrow  |  | 19 Architect or Engineer<br><b>L.P. Garrett</b>   |  | 4 Present Name(s) |
|   |  | 20 Contractor or Builder<br><b>L.P. Garrett</b>   |  |                   |
|   |  | 21 Original Use, if apparent<br><b>residence</b>  |  |                   |
| 9 Coordinates UTM<br>Lat<br>Long  |  | 22 Present Use<br><b>residence</b>  |  | 5 Other Name(s)   |
| 10 Site: <input type="checkbox"/> Building <input checked="" type="checkbox"/> Structure: <input type="checkbox"/> Object: <input type="checkbox"/>   |  | 23 Ownership Public <input type="checkbox"/> Private <input checked="" type="checkbox"/>  |  |                   |
| 11 On National Register? Yes <input type="checkbox"/> No <input checked="" type="checkbox"/>  |  | 24 Owner's Name & Address, if known<br><b>Harry Jones</b><br><b>410 North Thornton, Richmond MO</b>   |  |                   |
| 12 Is It Eligible? Yes <input checked="" type="checkbox"/> No <input type="checkbox"/>  |  | 25 Open to Public? Yes <input type="checkbox"/> No <input checked="" type="checkbox"/>  |  | 6 Other Name(s)   |
| 13 Part of Estab Hist Dist? Yes <input type="checkbox"/> No <input checked="" type="checkbox"/>   |  | 26 Local Contact Person or Organization   |  |                   |
| 14 District Potent'l? Yes <input checked="" type="checkbox"/> No <input type="checkbox"/>   |  | 27 Other Surveys in Which Included  |  |                   |
| 15 Name of Established District   |  | 28 No. of Stories <b>2 1/2</b>  |  | 7 Other Name(s)   |
|   |  | 29 Basement? <b>full</b> Yes <input checked="" type="checkbox"/> No <input type="checkbox"/>  |  |                   |
|   |  | 30 Foundation Material<br><b>ashlar stone</b>   |  |                   |
|   |  | 31 Wall Construction<br><b>frame</b>  |  | 8 Other Name(s)   |
|   |  | 32 Roof Type & Material<br><b>gable/asphalt shingles</b>  |  |                   |
|   |  | 33 No. of Bays<br>Front <b>3</b> Side <b>--</b>   |  |                   |
|   |  | 34 Wall Treatment<br><b>weatherboarding</b>   |  | 9 Other Name(s)   |
|   |  | 35 Plan Shape <b>rectangular</b>  |  |                   |
|   |  | 36 Changes (Explain in #42) Addition <input checked="" type="checkbox"/> Altered <input checked="" type="checkbox"/> Moved <input type="checkbox"/> |  |                   |
|   |  | 37 Condition<br>Interior <b>excellent</b><br>Exterior <b>excellent</b>  |  | 10 Other Name(s)  |
|   |  | 38 Preservation Underway? Yes <input type="checkbox"/> No <input checked="" type="checkbox"/>   |  |                   |
|   |  | 39 Endangered? By What? Yes <input type="checkbox"/> No <input checked="" type="checkbox"/>   |  |                   |
|   |  | 40 Visible from Public Road? Yes <input checked="" type="checkbox"/> No <input type="checkbox"/>  |  | 11 Other Name(s)  |
|   |  | 41 Distance from and Frontage on Road   |  |                   |
|   |  |   |  |                   |
| 42 Further Description of Important Features<br><b>House features variety of shingling, accenting its facades. Heavy cornice and returns with <del>BM</del> brackets. front gable has Palladian window off-center balancing smaller gable of sleeping porch. #36: Stone porch has been added, partially obscuring the main facade. The interior has been greatly altered and modernized. A bedroom was added to the west facade while the house served as a rectory. Windows have been modernized, but some still display upper sash filled with diamond pattern of mutins.</b> |  |    |  | 12 Other Name(s)  |
| 43 History and Significance<br><b>Garrett built the house for lumberman Louis Child of the company of Child and Davis. Later it served as the parsonage for the Christian Church of Richmond. The present owner, who is the <del>BM</del> builder's grandson, acquired the property from Judge Albert Clark, who during the thirties served on the State Supreme Court.</b>   |  |   |  |                   |
| 44 Description of Environment and Outbuildings<br><b>The house is in a residential section. At the rear of the property is a barn, at least contemporary with the house. It has a hopper for <del>BM</del> grain for horses and stalls. The owner has modified it slightly by adding a garage door to the front. The barn features a central gable on its primary facade.</b>   |  |   |  |                   |
| 45 Sources of Information<br><b>On-site inspection</b><br><br><b>Mr. and Mrs. Harry Jones</b>   |  | 46 Prepared by<br><b>Cameron</b>  |  | 13 Other Name(s)  |
|   |  | 47 Organization<br><b>RCHS &amp; M</b>  |  |                   |
|   |  | 48 Date<br><b>6/79</b>  |  |                   |
|   |  | 49 Revision Date(s)   |  |                   |



Office of Historic Preservation, P.O. Box 176, Jefferson City, Missouri 65101  
**HISTORIC INVENTORY**

RAASCOI-105

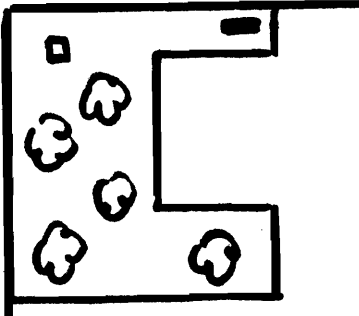
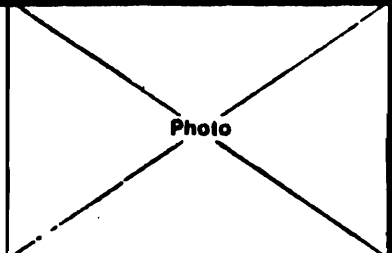
|   |  |   |  |  |
|---|--|---|--|--|
| 1 No. <b>R5</b>   |  | 4 Present Name(s)<br>Rental Property  |  | NO   |
| 2 only Ray  |  | 5 Other Name(s)   |  |  |
| 3 Location of Negatives<br>RCHS & M   |  | Ralph Ogg House   |  | 2 County   |
| 6 Specific Location<br>418 North Thornton Street  |  | 16 Thematic Category  |  |  |
| 7 City or Town II Rural, Township & Vicinity<br>Richmond  |  | 17 Date(s) or Period<br>ca. 1900  |  | 4 Present Name(s)  |
| 8 Site Plan with North Arrow  |  | 18 Style or Design<br>Neoclassic  |  |  |
|   |  | 19 Architect or Engineer<br>unknown   |  | 5 Other Name(s)  |
|   |  | 20 Contractor or Builder<br>unknown   |  |  |
| 9 Coordinates UTM<br>Lat _____ Long _____   |  | 21 Original Use, if apparent<br>residence                                   |  | 2 No. of Stories 2 1/2                                   |
| 10 Site I I Structure I I<br>Building X Object I I  |  | 22 Present Use<br>multiple residences                                       |  |  |
| 11 On National Register? Yes I I No X   |  | 23 Ownership Public I I Private X I   |  | 29 Basement? Yes I I No IX                               |
| 12 Is II Eligible? Yes X No I I   |  | 24 Owner's Name & Address, if known<br>Dorothy Viall<br>Lexington, Missouri |  |  |
| 13 Part of Estab Hist Dist? Yes I I No X  |  | 25 Open to Public? Yes I I No X I   |  | 30 Foundation Material<br>ashlar stone                   |
| 14 District Potent'l? Yes X No I I  |  | 26 Local Contact Person or Organization                                     |  |  |
| 15 Name of Established District   |  | 27 Other Surveys in Which Included  |  | 31 Wall Construction<br>frame                            |
|   |  |   |  |  |
| 42 Further Description of Important Features<br>House with Neoclassic details including window molding, cornice with returns, plain frieze. Imbricated shingles sheathed house. Projecting bay of primary facade has couple window on first story. Lateral primary entrance. #36: Veranda supports and railing have been replaced by cast iron. House has been converted into apartments. |  |   |  | 32 Roof Type & Material<br>gable-asbestos shingles       |
|   |  |   |  |  |
| 43 History and Significance   |  |   |  | 33 No. of Bays<br>Front n/a Side n/a                     |
|   |  |   |  |  |
| 44 Description of Environment and Outbuildings<br>Residential area.   |  |   |  | 34 Wall Treatment<br>imbricated shingles                 |
|   |  |   |  |  |
| 45 Sources of Information<br>On-site inspection.  |  |   |  | 35 Plan Shape rectangular                                |
|   |  |   |  |  |
|   |  |   |  | 36 Changes (Explain in #42) Addition X Altered X Moved I |
|   |  |   |  |  |
|   |  |   |  | 37 Condition<br>Interior good Exterior good              |
|   |  |   |  |  |
|   |  |   |  | 38 Preservation Underway? Yes No X                       |
|   |  |   |  |  |
|   |  |   |  | 39 Endangered? By What? Yes X No I                       |
|   |  |   |  |  |
|   |  |   |  | 40 Visible from Public Road? Yes X No I I                |
|   |  |   |  |  |
|   |  |   |  | 41 Distance from and Frontage on Road                    |
|   |  |   |  |  |
|   |  |   |  | Photo  |
|   |  |   |  |  |
|   |  |   |  | 46 Prepared by<br>Cameron                                |
|   |  |   |  |  |
|   |  |   |  | 47 Organization<br>RCHS & M                              |
|   |  |   |  |  |
|   |  |   |  | 48 Date<br>9/79  |
|   |  |   |  |  |
|   |  |   |  | 49 Revision Date(s)                                      |
|   |  |   |  |  |



Office of Historic Preservation, P.O. Box 176, Jefferson City, Missouri 65101  
**HISTORIC INVENTORY**

RAASCOI-106

1 No  
2 County  
3 Present Name(s)  
4 Other Name(s)

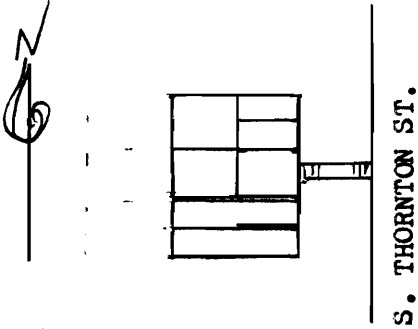
|  |  |   |  |
|--|--|---|--|
| 1 No<br><div style="font-size: 2em; font-weight: bold; text-align: center;">R 4</div>  |  | 4 Present Name(s)<br><div style="text-align: center;">Pioneer Cemetery</div>  |  |
| 2 only<br><div style="text-align: center;">Ray</div>   |  | 5 Other Name(s)<br><div style="text-align: center;">Old City Cemetery</div>   |  |
| 3 Location of Negatives<br><div style="text-align: center;">RCHS &amp; M</div>   |  |   |  |
| 6 Specific Location<br><div style="text-align: center;">North Thornton and Crispin Streets</div>   |  | 16 Thematic Category<br><div style="text-align: center;">1846-1870</div>  |  |
| 7 City or Town If Rural, Township & Vicinity<br><div style="text-align: center;">Richmond</div>  |  | 17 Date(s) or Period<br><div style="text-align: center;">1846-1870</div>  |  |
| 8 Site Plan with North Arrow<br><div style="text-align: center;">  </div>  |  | 18 Style or Design<br><div style="text-align: center;">n/a</div>  |  |
|  |  | 19 Architect or Engineer<br><div style="text-align: center;">n/a</div>  |  |
|  |  | 20 Contractor or Builder<br><div style="text-align: center;">n/a</div>  |  |
|  |  | 21 Original Use, if apparent<br><div style="text-align: center;">city cemetery</div>  |  |
|  |  | 22 Present Use<br><div style="text-align: center;">historical site</div>  |  |
|  |  | 23 Ownership<br><div style="text-align: center;">Public <input checked="" type="checkbox"/> Private <input type="checkbox"/></div>          |  |
|  |  | 24 Owner's Name & Address, if known<br><div style="text-align: center;">City of Richmond<br/>Richmond Missouri</div>                        |  |
| 9 Coordinates UTM<br>Lat<br>Long   |  | 25 Open to Public?<br><div style="text-align: center;">Yes <input checked="" type="checkbox"/> No <input type="checkbox"/></div>            |  |
| 10 Site Building Structure Object<br><div style="text-align: center;"> <input type="checkbox"/> <input type="checkbox"/> <input type="checkbox"/> <input type="checkbox"/> </div>  |  | 26 Local Contact Person or Organization<br><div style="text-align: center;"> </div>   |  |
| 11 On National Register?<br>Yes <input type="checkbox"/> No <input checked="" type="checkbox"/>  |  | 27 Other Surveys in Which Included<br><div style="text-align: center;"> </div>  |  |
| 12 Is II Eligible?<br>Yes <input type="checkbox"/> No <input checked="" type="checkbox"/>  |  |   |  |
| 13 Part of Estab Hist Dist?<br>Yes <input type="checkbox"/> No <input checked="" type="checkbox"/>   |  |   |  |
| 14 District Potent'l?<br>Yes <input checked="" type="checkbox"/> No <input type="checkbox"/>   |  |   |  |
| 15 Name of Established District<br><div style="text-align: center;"> </div>  |  | 28 No. of Stories<br><div style="text-align: center;">n/a</div>   |  |
|  |  | 29 Basement?<br><div style="text-align: center;">n/a</div>  |  |
|  |  | 30 Foundation Material<br><div style="text-align: center;">n/a</div>  |  |
|  |  | 31 Wall Construction<br><div style="text-align: center;">n/a</div>  |  |
|  |  | 32 Roof Type & Material<br><div style="text-align: center;">n/a</div>   |  |
|  |  | 33 No. of Bays<br>Front <input type="checkbox"/> Side <input checked="" type="checkbox"/>   |  |
|  |  | 34 Wall Treatment<br><div style="text-align: center;">n/a</div>   |  |
|  |  | 35 Plan Shape<br><div style="text-align: center;">n/a</div>   |  |
|  |  | 36 Changes (Explain in #42)<br>Addition <input type="checkbox"/> Altered <input checked="" type="checkbox"/> Moved <input type="checkbox"/> |  |
|  |  | 37 Condition<br>Interior <input type="checkbox"/> Exterior <input checked="" type="checkbox"/> excellent                                    |  |
|  |  | 38 Preservation Underway?<br>Yes <input type="checkbox"/> No <input checked="" type="checkbox"/>  |  |
|  |  | 39 Endangered? By What?<br>Yes <input type="checkbox"/> No <input checked="" type="checkbox"/>  |  |
|  |  | 40 Visible from Public Road?<br>Yes <input checked="" type="checkbox"/> No <input type="checkbox"/>   |  |
|  |  | 41 Distance from and Frontage on Road<br><div style="text-align: center;"> </div>   |  |
| 42 Further Description of Important Features<br><div style="text-align: center;">  </div>   |  |   |  |
| 43 History and Significance<br>Site is located on a low hill on the outskirts of the city of Richmond. It is composed of some 30 standing stones, all before 1870. There is a large monument to the three Witnesses of the Book of Mormon, constructed by the Church of Jesus Christ of Latter-Day Saints. |  |   |  |
| 44 Description of Environment and Outbuildings<br>In a residential area, on a shaded hill surrounded by newer residences.  |  |   |  |
| 45 Sources of Information<br><div style="text-align: center;"> <u>Ray County History, 1881.</u><br/> <u>Ray County History, 1973.</u><br/>         On-site inspection.       </div>  |  |   |  |
|  |  | 46 Prepared by<br><div style="text-align: center;">Cameron</div>  |  |
|  |  | 47 Organization<br><div style="text-align: center;">RCHS &amp; M</div>  |  |
|  |  | 48 Date<br><div style="text-align: center;">3/80</div>  |  |
|  |  | 49 Revision Date(s)<br><div style="text-align: center;"> </div>   |  |

#43. Cont. markers, were moved to the new cemetery. Among those buried here were Oliver Cowdrey, one of the Three Witnesses to the Book of Mormon, and Peter Whitmer, brother of David Whitmer, another Witness, who was himself intimately connected with the beginnings of the Church of Jesus Christ of Latter-Day Saints. In 1911, the Mormons dedicated a monument to the to the Three Witnesses on the site. In 1948, seeing the neglect of the cemetery, the church leased the land from the city for 99 years, and the following year they cleared the ground, replaced what headstones they could, and mounted the rest in a memorial. The church maintains the property in excellent condition and it is a site of pilgrimage for the Mormon Church.



Office of Historic Preservation, P.O. Box 176, Jefferson City, Missouri 65101  
**HISTORIC INVENTORY**

RICHMOND-107

|  |  |   |  |
|--|--|---|--|
| 1 No <b>R 93</b>   |  | 4 Present Name(s)<br>John Washington House  |  |
| 2 County<br>Ray  |  | 5 Other Name(s)<br>Farris Residence   |  |
| 3 Location of Negatives  |  |   |  |
| 6 Specific Location 312 S. Thornton St.<br>North 60' of Lot 66, Richmond<br>Southern Addition to the City of<br><u>Richmond</u>  |  | 16 Thematic Category  |  |
| 7 City or Town If Rural, Township & Vicinity<br>Richmond   |  | 17 Date(s) or Period<br>ca. 1920  |  |
| 8 Site Plan with North Arrow<br>  |  | 18 Style or Design<br>California Bungalow   |  |
|  |  | 19 Architect or Engineer<br>unknown   |  |
|  |  | 20 Contractor or Builder<br>James Denton  |  |
|  |  | 21 Original Use, if apparent<br>residence   |  |
|  |  | 22 Present Use<br>residence   |  |
|  |  | 23 Ownership<br>Public <input type="checkbox"/> Private <input checked="" type="checkbox"/>   |  |
|  |  | 24 Owner's Name & Address, if known<br>John Washington<br>312 S. Thornton St. Richmond MO   |  |
| 9 Coordinates<br>Lat _____ Long _____<br>UTM   |  | 25 Open to Public?<br>Yes <input type="checkbox"/> No <input checked="" type="checkbox"/>   |  |
| 10 Site <input type="checkbox"/> Building <input checked="" type="checkbox"/> Structure <input type="checkbox"/> Object <input type="checkbox"/>   |  | 26 Local Contact Person or Organization   |  |
| 11 On National Register? Yes <input type="checkbox"/> No <input checked="" type="checkbox"/>   |  | 27 Other Surveys in Which Included  |  |
| 12 Is It Eligible? Yes <input checked="" type="checkbox"/> No <input type="checkbox"/>   |  |   |  |
| 13 Part of Estab Hist Dist? Yes <input type="checkbox"/> No <input checked="" type="checkbox"/>  |  | 14 District Potent'l? Yes <input type="checkbox"/> No <input checked="" type="checkbox"/>   |  |
| 15 Name of Established District  |  | 28 No. of Stories one   |  |
|  |  | 29 Basement? full Yes <input checked="" type="checkbox"/> No <input type="checkbox"/>   |  |
|  |  | 30 Foundation Material<br>concrete  |  |
|  |  | 31 Wall Construction<br>frame   |  |
|  |  | 32 Roof Type & Material<br>gable-asphalt shingles   |  |
|  |  | 33 No. of Bays<br>Front 3 Side 4  |  |
|  |  | 34 Wall Treatment<br>stucco   |  |
|  |  | 35 Plan Shape rectangular   |  |
|  |  | 36 Changes (Explain in #42)<br>Addition <input type="checkbox"/> Altered <input checked="" type="checkbox"/> Moved <input type="checkbox"/> |  |
|  |  | 37 Condition<br>Interior good Exterior good   |  |
|  |  | 38 Preservation Underway? Yes <input type="checkbox"/> No <input checked="" type="checkbox"/>   |  |
|  |  | 39 Endangered? By What? Yes <input type="checkbox"/> No <input checked="" type="checkbox"/>   |  |
|  |  | 40 Visible from Public Road? Yes <input checked="" type="checkbox"/> No <input type="checkbox"/>  |  |
|  |  | 41 Distance from and Frontage on Road   |  |
| 42 Further Description of Important Features<br>Primary facade features three large gables, with cornices supported by simple brackets. Windows seem originally to have had large triangular hoods edged with scalloping. One of these has been removed. Most striking feature is entryway, recessed behind a mosaic wall of bottle-end glass. The door itself is of Art Deco design, surrounded by a glass wall which is covered with ornate grill work. #36. House has had many additions and alterations, including a garage and porch. |  | Photo   |  |
| 43 History and Significance<br>House is completely unique in Richmond. It was built for Eugene A. Farris (1886-1963) and his wife, who was the third generation of the Farris family to study law in Richmond. The lot was first occupied by the Baptist Church and the residence of R.E. Brown, but both were swept away by the tornado of 1878. The lot then seems to have been vacant until the Farris family built the present house. The present owner lived with the Farris family (cont.)   |  |   |  |
| 44 Description of Environment and Outbuildings<br>Residential area.  |  |   |  |
| 45 Sources of Information<br>History of Ray County, 1881.<br>John Washington.<br>On-site inspection.   |  | 46 Prepared by<br>Pauline E. Brown.   |  |
|  |  | 47 Organization<br>RCHS & M   |  |
|  |  | 48 Date 6/79  |  |
|  |  | 49 Revision Date(s)   |  |



#42. Con't. for many years. He is a carpenter and has made many modifications to the house.



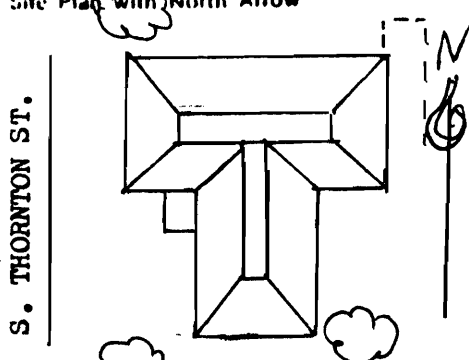
Office of Historic Preservation, P.O. Box 176, Jefferson City, Missouri 65101

# HISTORIC INVENTORY

RAFC001-108

|                         |  |  |  |
|-------------------------|--|--|--|
| 1 No. <b>R 90</b>       |  | 4 Present Name(s)<br><b>Hamacher Apartment House</b> |  |
| 2 City <b>Ray</b>       |  | 5 Other Name(s)                                      |  |
| 3 Location of Negatives |  | <b>O. N. Hamacher House</b>                          |  |

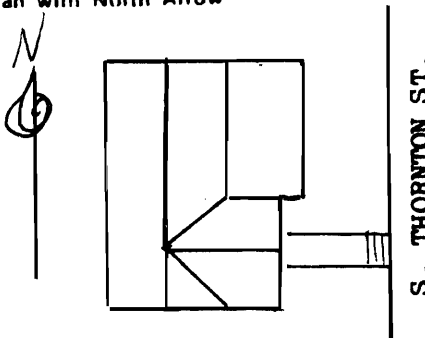
|  |   |   |  |
|--|---|---|--|
| 6 Specific Location <b>313 S. Thornton</b><br><b>Richmond Southern Addition: South side of North ½ &amp; N end of S ½ of Lot 42.</b><br>7 City or Town <b>Richmond</b> If Rural, Township & Vicinity<br>8 Site Plan with North Arrow<br>   | 16 Thematic Category<br>17 Date(s) or Period <b>ca. 1890</b><br>18 Style or Design <b>Second Empire</b><br>19 Architect or Engineer <b>unknown</b><br>20 Contractor or Builder <b>unknown</b><br>21 Original Use, if apparent <b>residence</b><br>22 Present Use <b>multiple residences</b><br>23 Ownership <b>Public</b> <input type="checkbox"/> <b>Private</b> <input checked="" type="checkbox"/><br>24 Owner's Name & Address, if known<br><b>Mrs. Howard Hamacher</b><br><b>313 S. Thornton, Richmond MO</b><br>25 Open to Public? <b>Yes</b> <input type="checkbox"/> <b>No</b> <input checked="" type="checkbox"/><br>26 Local Contact Person or Organization<br>27 Other Surveys in Which Included | 28 No. of Stories <b>2</b><br>29 Basement? <b>Yes</b> <input type="checkbox"/> <b>No</b> <input checked="" type="checkbox"/><br>30 Foundation Material <b>stone</b><br>31 Wall Construction <b>frame</b><br>32 Roof Type & Material <b>truncated hip-comp shingles</b><br>33 No. of Bays <b>Front 5 Side 2</b><br>34 Wall Treatment <b>weatherboarding</b><br>35 Plan Shape <b>T-shaped</b><br>36 Changes (Explain in #42) <b>Addition</b> <input checked="" type="checkbox"/> <b>Altered</b> <input checked="" type="checkbox"/> <b>Moved</b> <input type="checkbox"/><br>37 Condition <b>Interior good Exterior good</b><br>38 Preservation <b>Underway?</b> <b>Yes</b> <input type="checkbox"/> <b>No</b> <input checked="" type="checkbox"/><br>39 Endangered? <b>By What?</b> <b>Yes</b> <input type="checkbox"/> <b>No</b> <input checked="" type="checkbox"/><br>40 Visible from Public Road? <b>Yes</b> <input checked="" type="checkbox"/> <b>No</b> <input type="checkbox"/><br>41 Distance from and Frontage on Road |  |
| 9 Coordinates <b>UTM</b><br>Lat<br>Long<br>10 Site <input type="checkbox"/> Building <input checked="" type="checkbox"/> Structure <input type="checkbox"/> Object <input type="checkbox"/><br>11 On National Register? <b>Yes</b> <input type="checkbox"/> <b>No</b> <input checked="" type="checkbox"/><br>12 Is It Eligible? <b>Yes</b> <input checked="" type="checkbox"/> <b>No</b> <input type="checkbox"/><br>13 Part of Estab Hist Dist? <b>Yes</b> <input type="checkbox"/> <b>No</b> <input checked="" type="checkbox"/><br>14 District Potent? <b>Yes</b> <input type="checkbox"/> <b>No</b> <input checked="" type="checkbox"/><br>15 Name of Established District | 42 Further Description of Important Features <b>Features truncated hipped roof supported by paired brackets. Windows have molded lintels. #36.: An addition of several rooms has been added to the east facade. The interior has been partitioned off into 4 apartments.</b><br><div style="border: 1px solid black; height: 100px; width: 100%; text-align: center; line-height: 100px;">Photo</div>   |   |  |
| 43 History and Significance <b>This was the first home in Richmond of Oliver N. Hamacher. Characteristic of his German background, his home was substantial but not pretentious or overly decorated. Oliver Hamacher (1855-1923) built with his brother a steam roller mill in Richmond, which among other things furnished the power for the first electric lights for the city. Hamacher was also a prominent farmer and stockraiser. He initially owned all the land surrounding the house, and his sons were given houses on the same street. Eventually the entire area was (cont.)</b>   |   |   |  |
| 44 Description of Environment and Outbuildings<br><b>Residential area</b>  |   |   |  |
| 45 Sources of Information<br><b>On-site inspection.</b><br><b>Mrs. Howard Hamacher. Ray County History, 1881.</b>  |   | 46 Prepared by <b>Pauline E. Brown</b><br>47 Organization <b>RCHS &amp; M</b><br>48 Date <b>6/79</b> 49 Revision Date(s)  |  |

#43. Con't. inhabited with Hamachers, including Oliver's children, brother and sister-in-law.



Office of Historic Preservation, P.O. Box 176, Jefferson City, Missouri 65101  
**HISTORIC INVENTORY**

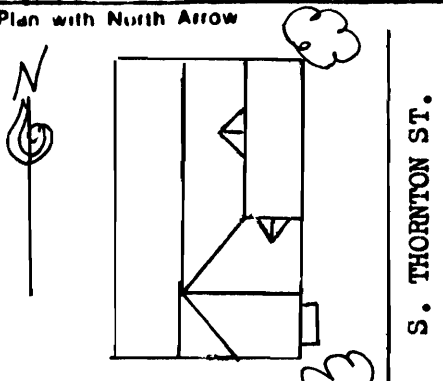

RAAC001-109

|  |  |  |  |
|--|--|--|--|
| 1 No. <b>R 45</b>  |  | 4 Present Name(s)<br><b>J.C. Alder Rental Property</b>   |  |
| 2 County <b>Ray</b>  |  | 5 Other Name(s)<br><b>Woodson House</b>  |  |
| 3 Location of Negatives  |  |  |  |
| 6 Specific Location <b>316 S. Thornton St.</b><br><br><b>South part of Lot 66 and all Lot 67 of Richmond Southern Addition to City of Richmond, MO</b>   |  | 16 Thematic Category   |  |
| 7 City or Town <b>Richmond</b><br>If Rural, Township & Vicinity  |  | 17 Date(s) or Period<br><b>ca. 1875</b>  |  |
| 8 Site Plan with North Arrow<br>  |  | 18 Style or Design<br><b>Romanesque</b>  |  |
|  |  | 19 Architect or Engineer<br><b>unknown</b>   |  |
|  |  | 20 Contractor or Builder<br><b>unknown</b>   |  |
|  |  | 21 Original Use, if apparent<br><b>residence</b>   |  |
|  |  | 22 Present Use<br><b>residence (rental)</b>  |  |
|  |  | 23 Ownership<br>Public <input type="checkbox"/> Private <input checked="" type="checkbox"/>  |  |
|  |  | 24 Owner's Name & Address, if known<br><b>J.C. Alder<br/>405 S. Thornton St., Richmond MO</b>  |  |
| 9 Coordinates <b>UTM</b><br>Lat<br>Long  |  | 25 Open to Public?<br>Yes <input type="checkbox"/> No <input checked="" type="checkbox"/>  |  |
| 10 Site <input type="checkbox"/> Building <input checked="" type="checkbox"/> Structure <input type="checkbox"/> Object <input type="checkbox"/>   |  | 26 Local Contact Person or Organization  |  |
| 11 On National Register? Yes <input type="checkbox"/> No <input checked="" type="checkbox"/>   |  | 27 Other Surveys in Which Included   |  |
| 12 Is It Eligible? Yes <input type="checkbox"/> No <input type="checkbox"/>  |  |  |  |
| 13 Part of Estab. Hist. Dist.? Yes <input type="checkbox"/> No <input checked="" type="checkbox"/>   |  | 14 District Potent'l? Yes <input type="checkbox"/> No <input checked="" type="checkbox"/>  |  |
| 15 Name of Established District  |  | 28 No. of Stories <b>1</b>   |  |
|  |  | 29 Basement? Yes <input type="checkbox"/> No <input checked="" type="checkbox"/>   |  |
|  |  | 30 Foundation Material<br><b>ashlar stone</b>  |  |
|  |  | 31 Wall Construction<br><b>brick</b>   |  |
|  |  | 32 Roof Type & Material<br><b>gable-comp. shingles</b>   |  |
|  |  | 33 No. of Bays<br>Front <b>4</b> Side <b>4</b>   |  |
|  |  | 34 Wall Treatment<br><b>common bond brick</b>  |  |
|  |  | 35 Plan Shape <b>rectangular</b>   |  |
|  |  | 36 Changes (Explain in #42)<br>Addition <input checked="" type="checkbox"/> Altered <input checked="" type="checkbox"/> Moved <input type="checkbox"/> |  |
|  |  | 37 Condition<br>Interior <b>fair</b><br>Exterior <b>fair</b>   |  |
|  |  | 38 Preservation Underway? Yes <input type="checkbox"/> No <input checked="" type="checkbox"/>  |  |
|  |  | 39 Endangered? By What? Yes <input checked="" type="checkbox"/> No <input type="checkbox"/><br><b>neglect</b>  |  |
|  |  | 40 Visible from Public Road? Yes <input checked="" type="checkbox"/> No <input type="checkbox"/>   |  |
|  |  | 41 Distance from and Frontage on Road  |  |
| 42 Further Description of Important Features<br><b>House originally L-shaped. It features semi-circular arched windows on the original structure, with hoods. The cornice and frieze are of wood, and defined by Italianate brackets. #36. House has addition to primary facade, a frame construction covered with composition siding.</b> |  | Photo  |  |
| 43 History and Significance<br><b>One of the few houses in the vicinity to survive the tornado of 1878. At that time it was unroofed. At that time it was owned by Philip J. Woodson, Esq.</b>   |  |  |  |
| 44 Description of Environment and Outbuildings<br><b>Residential area. Brick sidewalk remains, perhaps contemporary with the original house. High School parking lot is to the north.</b>  |  |  |  |
| 45 Sources of Information<br><b>Marjorie McAllister (leasee)<br/>Ray County History, 1881.</b>   |  | 46 Prepared by<br><b>Pauline E. Brown</b>  |  |
|  |  | 47 Organization<br><b>RCBS &amp; M</b>   |  |
|  |  | 48 Date<br><b>4/79</b>   |  |
|  |  | 49 Revision Date(s)  |  |



## HISTORIC INVENTORY

RAAS001-110

|   |  |  |  |
|---|--|--|--|
| 1 No. <b>R 95</b>   |  | 4 Present Name(s)<br><b>Presbyterian Church Rental Property</b>  |  |
| 2 County <b>Ray</b>   |  | 5 Other Name(s)<br><b>E.M. Spear House</b>   |  |
| 3 Location of Negatives   |  |  |  |
| 6 Specific Location <b>326 S. Thornton</b>  |  | 16 Thematic Category   |  |
| Lot 68 of Richmond Southern Addition of City of Richmond MO   |  | 17 Date(s) or Period<br><b>ca. 1880</b>  |  |
| 7 City or Town <b>Richmond</b>  |  | 18 Style or Design<br><b>Gothic Revival-Victorian</b>  |  |
| 8 Site Plan with North Arrow  |  | 19 Architect or Engineer<br><b>unknown</b>   |  |
|   |  | 20 Contractor or Builder<br><b>unknown</b>   |  |
| 9 Coordinates <b>UTM</b>  |  | 21 Original Use, if apparent<br><b>residence</b>   |  |
| 10 Site: Building <input checked="" type="checkbox"/> Structure <input type="checkbox"/> Object <input type="checkbox"/>  |  | 22 Present Use<br><b>residence (rental)</b>  |  |
| 11 On National Register? Yes <input type="checkbox"/> No <input checked="" type="checkbox"/>  |  | 23 Ownership Public <input type="checkbox"/> Private <input checked="" type="checkbox"/>                 |  |
| 12 Is It Eligible? Yes <input type="checkbox"/> No <input type="checkbox"/>   |  | 24 Owner's Name & Address, if known<br><b>First Presbyterian Church<br/>338 S. Thornton, Richmond MO</b> |  |
| 13 Part of Estab. Hist. Dist? Yes <input type="checkbox"/> No <input checked="" type="checkbox"/>   |  | 25 Open to Public? Yes <input type="checkbox"/> No <input checked="" type="checkbox"/>                   |  |
| 14 District Potential? Yes <input type="checkbox"/> No <input checked="" type="checkbox"/>  |  | 26 Local Contact Person or Organization<br><b>Church pastor</b>  |  |
| 15 Name of Established District   |  | 27 Other Surveys in Which Included   |  |
| 42 Further Description of Important Features House is very simply decorated. Windows and entrances have molded lintels and surrounds. Southern entrance on primary facade is covered with porch supported with ornate carved brackets. Veranda has unusual arcading decoration. #36: Asbestos siding has been applied over original weatherboarding. House was damaged in 1878, later repaired. #39: Owned by Presbyterian Church next door, house may be torn down for a new parking lot. Some deterioration due to neglect. |  |                     |  |
| 43 History and Significance This is one of three houses in the vicinity that withstood the historic Richmond tornado of 1878. Quoted Ray County History of 1881: "a story and a half structure, not blown down, but greatly damaged." At that time it was owned by E.M. Spear.  |  |  |  |
| 44 Description of Environment and Outbuildings Residential area, with Presbyterian church to the south and High School parking lot across alley to the west.  |  |  |  |
| 45 Sources of Information<br><b>Mildred Fales (caretaker for church and present resident)<br/>Ray County History, 1881<br/>On-site inspection.</b>  |  | 46 Prepared by<br><b>Pauline F. Brown</b>  |  |
|   |  | 47 Organization<br><b>RCHS &amp; M</b>   |  |
|   |  | 48 Date<br><b>4/79</b>   |  |
|   |  | 49 Revision Date(s)  |  |

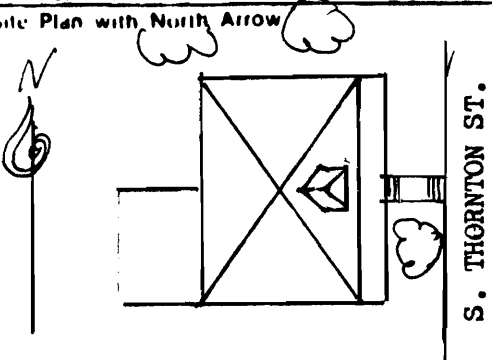




Office of Historic Preservation, P.O. Box 176, Jefferson City, Missouri 65101

# HISTORIC INVENTORY

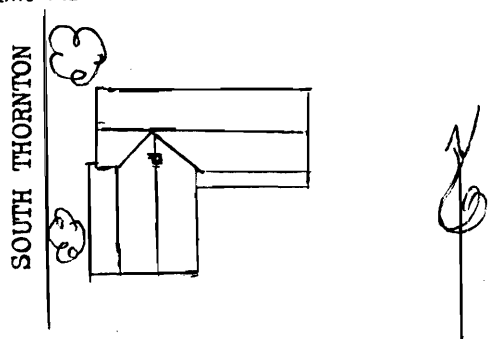

RAASCOI- III

|   |  |   |  |
|---|--|---|--|
| 1 No. <b>R 96</b>   |  | 4 Present Name(s)<br><b>Cates House</b>   |  |
| 2 County <b>Ray</b>   |  | 5 Other Name(s)<br><b>Oliver N. Hamacher House</b>  |  |
| 3 Location of Negatives   |  |   |  |
| 6 Specific Location <b>342 S. Thornton</b><br><br>All Lot 71 of Richmond Southern Addition to City of Richmond, MO  |  | 16 Thematic Category  |  |
| 7 City or Town <b>Richmond</b> If Rural, Township & Vicinity  |  | 17 Date(s) or Period<br><b>before 1914</b>  |  |
| 8 Site Plan with North Arrow<br>  |  | 18 Style or Design<br><b>"Shirtwaist" style</b>   |  |
|   |  | 19 Architect or Engineer<br><b>unknown</b>  |  |
|   |  | 20 Contractor or Builder<br><b>unknown</b>  |  |
|   |  | 21 Original Use, if apparent<br><b>residence</b>  |  |
|   |  | 22 Present Use<br><b>residence</b>  |  |
| 9 Coordinates <b>UTM</b>  |  | 23 Ownership <b>Public</b> <input type="checkbox"/> <b>Private</b> <input checked="" type="checkbox"/>                      |  |
| 10 Site <input type="checkbox"/> Building <input checked="" type="checkbox"/> Structure <input type="checkbox"/> Object <input type="checkbox"/>  |  | 24 Owner's Name & Address, if known<br><b>Richard Cates</b><br><b>342 S. Thornton St, Richmond MO</b>                       |  |
| 11 On National Register? <b>Yes</b> <input type="checkbox"/> <b>No</b> <input checked="" type="checkbox"/>  |  | 25 Open to Public? <b>Yes</b> <input type="checkbox"/> <b>No</b> <input checked="" type="checkbox"/>                        |  |
| 12 Is It Eligible? <b>Yes</b> <input type="checkbox"/> <b>No</b> <input type="checkbox"/>   |  | 26 Local Contact Person or Organization   |  |
| 13 Part of Estab Hist Dist? <b>Yes</b> <input type="checkbox"/> <b>No</b> <input type="checkbox"/>  |  | 27 Other Surveys in Which Included  |  |
| 14 District Potent'l? <b>Yes</b> <input type="checkbox"/> <b>No</b> <input type="checkbox"/>  |  |   |  |
| 15 Name of Established District   |  | 28 No. of Stories <b>2 1/2</b>  |  |
|   |  | 29 Basement? <b>full</b> <b>Yes</b> <input type="checkbox"/> <b>No</b> <input type="checkbox"/>                             |  |
|   |  | 30 Foundation Material<br><b>ashlar stone</b>   |  |
|   |  | 31 Wall Construction<br><b>frame</b>  |  |
|   |  | 32 Roof Type & Material<br><b>Hipped-comp. shingles</b>   |  |
|   |  | 33 No. of Bays <b>Front 3 Side 4</b>  |  |
|   |  | 34 Wall Treatment<br><b>clapboard &amp; shingles</b>  |  |
|   |  | 35 Plan Shape <b>rectangular</b>  |  |
|   |  | 36 Changes (Explain in #42) <b>Addition X</b> <b>Altered</b> <input type="checkbox"/> <b>Moved</b> <input type="checkbox"/> |  |
|   |  | 37 Condition <b>Interior good</b> <b>Exterior good</b>  |  |
|   |  | 38 Preservation Underway? <b>Yes</b> <input type="checkbox"/> <b>No</b> <input checked="" type="checkbox"/>                 |  |
|   |  | 39 Endangered? By What? <b>Yes</b> <input type="checkbox"/> <b>No</b> <input checked="" type="checkbox"/>                   |  |
|   |  | 40 Visible from Public Road? <b>Yes</b> <input checked="" type="checkbox"/> <b>No</b> <input type="checkbox"/>              |  |
|   |  | 41 Distance from and Frontage on Road   |  |
| 42 Further Description of Important Features<br><b>House features 5 rooms on first floor with lateral hall with stairway. Second floor contains bedrooms and a sunporch. Attic has been finished. #36.: Porch on primary facade is likely an addition.</b>                        |  | Photo   |  |
| 43 History and Significance<br><br>House was built for Harry Smith. It was later acquired by Oliver N. Hamacher of Hamacher Steam Mills in Richmond after he left property at 313 S. Thornton. House originally bordered on Richmond College campus. This is now the High School. |  |   |  |
| 44 Description of Environment and Outbuildings<br><br>Residential. Presbyterian Church two door north, High School parking lot.   |  |   |  |
| 45 Sources of Information<br><br>Richard Cates<br><br>On-site inspection  |  | 46 Prepared by<br><b>Pauline E. Brown</b>   |  |
|   |  | 47 Organization<br><b>RCHS &amp; M</b>  |  |
|   |  | 48 Date <b>7/79</b> 49 Revision Date(s)   |  |



Office of Historic Preservation, P.O. Box 176, Jefferson City, Missouri 65101  
**HISTORIC INVENTORY**

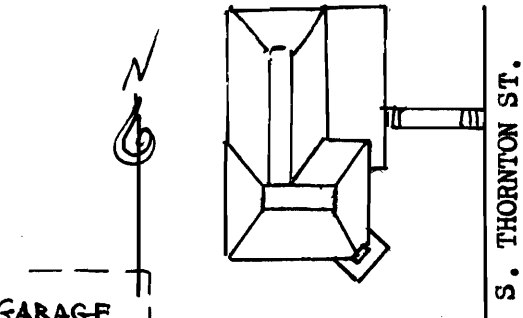
RAASCOO1-112

|  |  |   |                 |                   |
|--|--|---|-----------------|-------------------|
| 1 No. <b>R 91</b><br>2 Only <b>Ray</b><br>3 Location of Negatives  | 4 Present Name(s)<br><b>Abbott House</b><br>5 Other Name(s)<br><b>Duval House</b>  | 1 No  |                 |                   |
| 6 Specific Location <b>343 South Thornton</b><br><b>Richmond Southern Addition: South 53' of Lot 43 and North 25' of Lot 44.</b><br>7 City or Town <b>II Rural, Township &amp; Vicinity</b><br><b>Richmond</b><br>8 Site Plan with North Arrow<br>   | 16 Thematic Category<br>17 Date(s) or Period<br><b>ca. 1890</b><br>18 Style or Design<br><b>Victorian</b><br>19 Architect or Engineer<br><b>unknown</b><br>20 Contractor or Builder<br><b>unknown</b><br>21 Original Use, if apparent<br><b>residence</b><br>22 Present Use<br><b>residence</b><br>23 Ownership<br><div style="display: flex; justify-content: space-between;"> <span>Public <input type="checkbox"/></span> <span>Private <input checked="" type="checkbox"/></span> </div> 24 Owner's Name & Address, if known<br><b>Mr. &amp; Mrs. Marvin Abbott</b><br><b>343 South Thornton, Richmond MO</b><br>25 Open to Public?<br><div style="display: flex; justify-content: space-between;"> <span>Yes <input type="checkbox"/></span> <span>No <input checked="" type="checkbox"/></span> </div> 26 Local Contact Person or Organization<br>27 Other Surveys in Which Included | 28 No. of Stories <b>2 1/2</b><br>29 Basement?<br><div style="display: flex; justify-content: space-between;"> <span>dugout</span> <span>Yes <input checked="" type="checkbox"/> No <input type="checkbox"/></span> </div> 30 Foundation Material<br><b>squared rubble stone</b><br>31 Wall Construction<br><b>frame</b><br>32 Roof Type & Material<br><b>gable-asbestos shingle</b><br>33 No. of Bays<br><div style="display: flex; justify-content: space-between;"> <span>Front <b>3</b></span> <span>Side</span> </div> 34 Wall Treatment<br><b>weatherboard; shingle</b><br>35 Plan Shape <b>L-shaped</b><br>36 Changes (Explain in #42)<br><div style="display: flex; justify-content: space-between;"> <span>Addition</span> <span>Altered <input checked="" type="checkbox"/> Moved <input type="checkbox"/></span> </div> 37 Condition<br><div style="display: flex; justify-content: space-between;"> <span>Interior <b>excellent</b></span> <span>Exterior <b>excellent</b></span> </div> 38 Preservation Underway?<br><div style="display: flex; justify-content: space-between;"> <span>Yes</span> <span>No <input checked="" type="checkbox"/></span> </div> 39 Endangered? By What?<br><div style="display: flex; justify-content: space-between;"> <span>Yes <input type="checkbox"/></span> <span>No <input checked="" type="checkbox"/></span> </div> 40 Visible from Public Road?<br><div style="display: flex; justify-content: space-between;"> <span>Yes <input checked="" type="checkbox"/></span> <span>No <input type="checkbox"/></span> </div> 41 Distance from and Frontage on Road | 2 County        | 4 Present Name(s) |
| 9 Coordinates <b>UTM</b><br>Lat<br>Long<br>10 Site <input type="checkbox"/> Building <input checked="" type="checkbox"/> Structure <input type="checkbox"/> Object <input type="checkbox"/><br>11 On National Register? Yes <input type="checkbox"/> No <input checked="" type="checkbox"/><br>12 Is II Eligible? Yes <input checked="" type="checkbox"/> No <input type="checkbox"/><br>13 Part of Estab Hist Dist? Yes <input type="checkbox"/> No <input checked="" type="checkbox"/><br>14 District Potent'l? Yes <input type="checkbox"/> No <input checked="" type="checkbox"/><br>15 Name of Established District | 42 Further Description of Important Features <b>House features central entrance, second story window above and with central hallways. They are flanked by a projecting bay with center window on the north, and by windows in the south. A veranda runs across the primary facade to the projecting bay. #36.: The veranda has had cast-iron posts and railing added. Also once had apartment on second floor, now a single family house. Interior has oak woodwork, sliding doorways and carved oak staircase.</b><br><div style="text-align: center; height: 100px;">  </div>   |   | 5 Other Name(s) |                   |
| 43 History and Significance <b>Original owners of the house were William Duval, and his wife Lydia. It was owned by Dr. Rimley after the Duvals. Apartments upstairs were occupied at various times by the Cordrays, Thompsons and Driskells. Purchased ca. 1967 by the present owners it is now a single family house.</b><br>44 Description of Environment and Outbuildings<br><b>Residential area. White weatherboard garage is to the rear of the property. A Brick patio has recently been constructed at the rear, within the L of the house.</b>  |  |   |                 |                   |
| 45 Sources of Information<br><b>Mrs. W.H. Darneal</b><br><b>Mrs. Marie Duval</b><br><b>Mr. &amp; Mrs. Marvin Abbott</b>  | 46 Prepared by<br><b>Pauline Brown</b><br>47 Organization<br><b>RCHS &amp; M</b><br>48 Date<br>49 Revision Date(s)   |   |                 |                   |



## HISTORIC INVENTORY

RANKCO-113

|   |  |  |  |
|---|--|--|--|
| 1 No. <b>R 97</b>   |  | 4 Present Name(s)<br><b>H.C. Ford House</b>  |  |
| 2 County <b>Ray</b>   |  | 5 Other Name(s)  |  |
| 3 Location of Negatives   |  |  |  |
| 6 Specific Location <b>348 S. Thornton</b>  |  | 16 Thematic Category   |  |
| Richmond Southern Addition: 52' off N side of Lot 72.   |  | 17 Date(s) or Period<br><b>ca. 1890</b>  |  |
| 7 City or Town <b>Richmond</b>  |  | 18 Style or Design<br><b>Queen Anne</b>  |  |
| 8 Site Plan with North Arrow  |  | 19 Architect or Engineer<br><b>unknown</b>   |  |
|   |  | 20 Contractor or Builder<br><b>unknown</b>   |  |
|   |  | 21 Original Use, if apparent<br><b>residence</b>   |  |
|   |  | 22 Present Use<br><b>residence</b>   |  |
|   |  | 23 Ownership<br><b>Public</b> <input type="checkbox"/> <b>Private</b> <input checked="" type="checkbox"/>      |  |
|   |  | 24 Owner's Name & Address, if known<br><b>H.C. Ford</b><br><b>348 S. Thornton, Richmond MO</b>                 |  |
| 9 Coordinates<br><b>UTM</b>   |  | 25 Open to Public?<br><b>Yes</b> <input type="checkbox"/> <b>No</b> <input checked="" type="checkbox"/>        |  |
| 10 Site: <input type="checkbox"/> Building <input checked="" type="checkbox"/> Structure: <input type="checkbox"/> Object <input type="checkbox"/>  |  | 26 Local Contact Person or Organization  |  |
| 11 On National Register? <b>Yes</b> <input type="checkbox"/> <b>No</b> <input checked="" type="checkbox"/>  |  | 27 Other Surveys in Which Included   |  |
| 12 Is It Eligible? <b>Yes</b> <input type="checkbox"/> <b>No</b> <input type="checkbox"/>   |  |  |  |
| 13 Part of Estab. Hist. Dist.? <b>Yes</b> <input type="checkbox"/> <b>No</b> <input checked="" type="checkbox"/>  |  | 39 Endangered? By What? <b>Yes</b> <input type="checkbox"/> <b>No</b> <input checked="" type="checkbox"/>      |  |
| 14 District Potent'l? <b>Yes</b> <input type="checkbox"/> <b>No</b> <input checked="" type="checkbox"/>   |  | 40 Visible from Public Road? <b>Yes</b> <input checked="" type="checkbox"/> <b>No</b> <input type="checkbox"/> |  |
| 15 Name of Established District   |  | 41 Distance from and Frontage on Road  |  |
| 42 Further Description of Important Features<br><b>Cottage features bay window in south corner of primary facade. Pilasters ornament facades and veranda has arcaded arches. #36: Original weatherboarding was covered with metal siding. Windows probably originally had molded lintels.</b> |  | Photo  |  |
| 43 History and Significance<br><b>A unique example of this style, its truncated roofline is one of the few remaining examples in Richmond.</b>  |  |  |  |
| 44 Description of Environment and Outbuildings<br><b>Residential, with modern garage in the rear of the property.</b>   |  |  |  |
| 45 Sources of Information<br><b>Mrs. H.C. Ford</b><br><b>On-site inspection</b>   |  | 46 Prepared by<br><b>Pauline E. Brown</b>  |  |
|   |  | 47 Organization<br><b>RCHS &amp; M</b>   |  |
|   |  | 48 Date <b>6/79</b> 49 Revision Date(s)  |  |



