

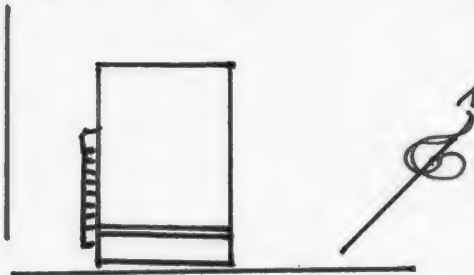
The properties in this survey are organized alphabetically as follows:

1. Town
 - a. Street
 - Address
 - Unknown Address
 - b. Unknown Street
2. Township
 - a. Street
 - Address
 - Unknown Address
 - b. Unknown Street

Jennifer Perritt
Seasonal Digitization Archivist
Missouri State Historic Preservation Office
March 20th, 2018

Office of Historic Preservation, P.O. Box 176, Jefferson City, Missouri 65101

HISTORIC INVENTORY

1 No C96		4 Present Name(s) Quick Building	
2 County Ray		5 Other Name(s) Clayburn Burnett Building	
3 Location of Negatives RCHS & M			
6 Specific Location Lots 121 and 122 in Block 88 in Original town of Camden		16 Thematic Category 050	
7 City or Town If Rural, Township & Vicinity Camden		17 Date(s) or Period 1914	
8 Site Plan with North Arrow 		18 Style or Design vernacular 64	
		19 Architect or Engineer unknown	
		20 Contractor or Builder unknown Prich A W	
		21 Original Use, if apparent residence; store building OSE OIB	
		22 Present Use residence; vacant store building	
9 Coordinates Lat Long		23 Ownership Public <input type="checkbox"/> Private <input checked="" type="checkbox"/>	
10 Site <input type="checkbox"/> Building <input checked="" type="checkbox"/> Structure <input type="checkbox"/> Object <input type="checkbox"/>		24 Owner's Name & Address, if known Mrs. Clyde Quick Camden, Missouri	
11 On National Register? Yes <input type="checkbox"/> No <input checked="" type="checkbox"/>		25 Open to Public? Yes <input type="checkbox"/> No <input checked="" type="checkbox"/>	
12 Is it Eligible? Yes <input checked="" type="checkbox"/> No <input type="checkbox"/>		26 Local Contact Person or Organization	
13 Part of Estab. Hist. Dist.? Yes <input type="checkbox"/> No <input checked="" type="checkbox"/>		27 Other Surveys in Which Included	
14 District Potent'l? Yes <input checked="" type="checkbox"/> No <input type="checkbox"/>			
15 Name of Established District		28 No. of Stories two	
		29 Basement? Yes <input type="checkbox"/> No <input checked="" type="checkbox"/>	
		30 Foundation Material ashlar stone 90	
		31 Wall Construction frame Wu	
		32 Roof Type & Material flat-comp. shingle & tar	
		33 No. of Bays Front 3 Side n/a	
		34 Wall Treatment 20 wood siding/clapboard	
		35 Plan Shape rectangular	
		36 Changes (Explain in #42) Addition <input type="checkbox"/> Altered <input checked="" type="checkbox"/> Moved <input type="checkbox"/>	
		37 Condition Interior good Exterior good	
		38 Preservation Underway? Yes <input type="checkbox"/> No <input checked="" type="checkbox"/>	
		39 Endangered? By What? Yes <input type="checkbox"/> No <input checked="" type="checkbox"/>	
		40 Visible from Public Road? Yes <input checked="" type="checkbox"/> No <input type="checkbox"/>	
		41 Distance from and Frontage on Road	

42 Further Description of Important Features

Store has original glass windows filling lower story of front facade with central primary entrance to store quarters. Second story displays central doorway flanked by 1-over-1 windows. Secondary facades have 1-over-1 windows at second story level. #36: Alterations to the structure include doors cut in secondary facades at both levels, new porch on primary facade. Flat roof edged with coping.

Photo

43 History and Significance

The building is the only occup9ed remaining structure in the block which formerly was lined with two sotry sotres and commercial buildings. Built in 1914 after a disastrous fire which destr destroyed all of this block except one building, it has always been used on the first floor for commercial purposes. The second floor has always been a residence. The back entrance

44 Description of Environment and Outbuildings

One of only 5 or 6 commercial buildings in the once thriving river town of Camden, now a small village.

45 Sources of Information


Mrs. Clyde Quick
Personal knowledge
On-site inspection.

46 Prepared by
Virginia McBee

47 Organization
RCHS & M

48 Date
8/79

49 Revision Date(s)



FLOORPLANS NOT TO SCALE



PHOTOGRAPH




RA-AS-002-002

Office of Historic Preservation, P.O. Box 176, Jefferson City, Missouri 65101

HISTORIC INVENTORY

1 No C9		4 Present Name(s) Jackson Store	
2 County Ray		5 Other Name(s)	
3 Location of Negatives			
6 Specific Location Lot 12 in Block 85 in Original town of Camden		16. Thematic Category 030 050 290	
7 City or Town Camden, Mo		17 Date(s) or Period 1846	
8 Site Plan with North Arrow		18 Style or Design neoclassic vernacular influence 62	
		19. Architect or Engineer unknown	
		20. Contractor or Builder unknown	
9 Coordinates UTM		21. Original Use, if apparent general store multiple residence 03F 01B	
10 Site: Building Structure: Object:		22 Present Use General Store	
11 On National Register? Yes <input type="checkbox"/> No <input checked="" type="checkbox"/>		23 Ownership Public <input type="checkbox"/> Private <input checked="" type="checkbox"/>	
12 Is Eligible? Yes <input checked="" type="checkbox"/> No <input type="checkbox"/>		24. Owner's Name & Address, if known Mrs. E.V. (Buck) Jackson Camden, Mo	
13 Part of Estab. Hist. Dist.? Yes <input type="checkbox"/> No <input checked="" type="checkbox"/>		25. Open to Public? Yes <input type="checkbox"/> No <input checked="" type="checkbox"/>	
14. District Potent'l? Yes <input type="checkbox"/> No <input checked="" type="checkbox"/>		26. Local Contact Person or Organization	
15 Name of Established District		27. Other Surveys in Which Included	
42. Further Description of Important Features 12--14" square pillars of knot free oak and walnut support the same sized beams across the first floor ceiling. They are fastened together with wooden pegs. #36: Only change since built in 1836 was addition of electricity in 1940's, and after the Mo. River changed its course 3 miles S.E. the second story was partitioned and made into a rental dwelling property.		<p style="text-align: center;">Photo</p>	
43 History and Significance The store building was built when Camden was platted and settled. It has been operated continuously since then by a member of the same Jackson family- E.V. Jackson being grandson of Clem Jackson, who built it in 1846. Hogsheads of molasses, flour, sugar, hogs of nails, etc. were unloaded from steamboats on the Missouri River, which once ran in front of the store, and stood in the second story.			
44 Description of Environment and Outbuildings This store building faces the front street of this village, so named because it "fronted" on the Missouri River. Later railroad tracks of both Santa Fe and Wabash R.R. were laid in the space between the street and the river. Next door is the Jackson home. All other buildings on this once filled the block are gone now.		46. Prepared by Virginia McBee	
45 Sources of Information		47. Organization RCHS & M	
(1) Site Visit (2) Richmond News June 14, 1971 (3) Interview with owner. (4) Personal knowledge of surveyor.		48. Date 8/79	
(5) Ray County Historians (6) Ray County History, 1873		49. Revision Date(s)	



FLOORPLANS NOT TO SCALE

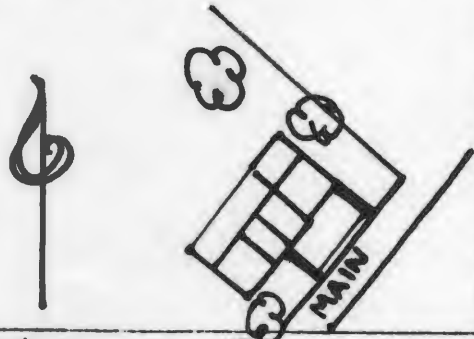


PHOTOGRAPH



Office of Historic Preservation, P.O. Box 176, Jefferson City, Missouri 65101

HISTORIC INVENTORY

1 No C2		4 Present Name(s) Fulkerson House	
2 County Ray		5 Other Name(s) Alec Douglas House	
3 Location of Negatives RCHS			
6 Specific Location lot 58 in Block 74 in original town of Camden 51N 28W		16 Thematic Category	
7 City or Town II Rural, Township & Vicinity Camden		17 Date(s) or Period 1844	
8 Site Plan with North Arrow 		18 Style or Design vernacular 49	
		19 Architect or Engineer unknown	
		20 Contractor or Builder unknown	
		21 Original Use, if apparent residence OIA	
		22 Present Use residence	
9 Coordinates Lat Long		23 Ownership Public <input type="checkbox"/> Private <input checked="" type="checkbox"/>	
10 Building <input checked="" type="checkbox"/> Structure <input type="checkbox"/> Object <input type="checkbox"/>		24 Owner's Name & Address, if known Jeff Fulkerson Camden, Missouri 64017	
11 On National Register? Yes <input type="checkbox"/> No <input checked="" type="checkbox"/>		25 Open to Public? Yes <input type="checkbox"/> No <input checked="" type="checkbox"/>	
12 Is It Eligible? Yes <input type="checkbox"/> No <input checked="" type="checkbox"/>		26 Local Contact Person or Organization	
13 Part of Estab Hist Dist? Yes <input type="checkbox"/> No <input checked="" type="checkbox"/>		27 Other Surveys in Which Included	
14 District Potent'l? Yes <input type="checkbox"/> No <input checked="" type="checkbox"/>			
15 Name of Established District		30 Foundation Material ashlar stone 40	
		31 Wall Construction frame 44	
		32 Roof Type & Material 65 gable; asbestos shingle	
		33 No. of Bays Front n/a Side n/a	
		34 Wall Treatment wood siding 20	
		35 Plan Shape square	
		36 Changes (Explain in #42) Addition <input checked="" type="checkbox"/> Altered <input checked="" type="checkbox"/> Moved <input type="checkbox"/>	
		37 Condition Interior Good Exterior excellent	
		38 Preservation Underway? Yes <input type="checkbox"/> No <input checked="" type="checkbox"/>	
		39 Endangered? By What? Yes <input type="checkbox"/> No <input checked="" type="checkbox"/>	
		40 Visible from Public Road? Yes <input checked="" type="checkbox"/> No <input type="checkbox"/>	
		41 Distance from and Frontage on Road	
42 Further Description of Important Features <p>Although this house has been remodeled on both the exterior and interior, it is one of the oldest houses in Ray County. Originally clapboarded, it has now been faced with wood siding which has obscured the extant architectural details. Side and back porches were first screened, then enclosed in later years. In the 1960's, a garage was dug in front of the house at street level and enclosed with wood leading up into a side bedroom. In the 1970's, the present owner fenced the top of the garage (cont)</p>			
43 History and Significance <p>Built shortly after the town of Camden was established (it was platted in 1836), about 1844.</p>			
44 Description of Environment and Outbuildings <p>House itself takes up almost all of front yard; a vegetable garden is to the rear of the house. Some trees are original planting.</p>			
45 Sources of Information <p>Previous occupants (Douglas) Camden residents Personal knowledge On=site inspection</p>		46 Prepared by Virginia McBee	
		47 Organization RCHS & M	
		48 Date 8/79	
		49 Revision Date(s)	

Photo

#42. Cont. and made it into a sundeck. INside walls have been panelled and carpets cover all original flooring throughout.





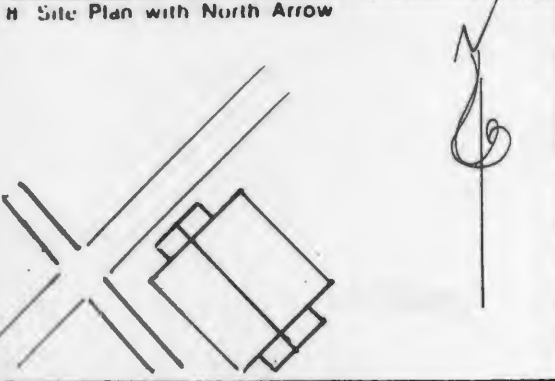

HISTORIC INVENTORY

1 No


2 County

4. Present Name(s)

5 Other Name(s)

1 No C4		4 Present Name(s) First Baptist Church of Camden	
2 City Ray		5 Other Name(s)	
3 Location of Negatives			
6 Specific Location Main Street, Camden Lot 128 in Block 88 in original town of Camden. <i>SIN 28W</i>		16. Thematic Category	
7 City or Town Il Rural, Township & Vicinity Camden		17 Date(s) or Period 1890	
8 Site Plan with North Arrow 		18 Style or Design neoclassic <i>7- public end</i>	
9 Coordinates UTM Lat Long		19 Architect or Engineer unknown	
10 Site: <input checked="" type="checkbox"/> Building <input type="checkbox"/> Structure: <input type="checkbox"/> Object: <input type="checkbox"/>		20 Contractor or Builder unknown	
11 On National Register? Yes <input type="checkbox"/> No <input checked="" type="checkbox"/>		21 Original Use, if apparent Church <i>OLA</i>	
12 Is It Eligible? Yes <input checked="" type="checkbox"/> No <input type="checkbox"/>		22 Present Use Church	
13 Part of Estab Hist Dist? Yes <input type="checkbox"/> No <input checked="" type="checkbox"/>		23 Ownership Public <input type="checkbox"/> Private <input checked="" type="checkbox"/>	
14 District Potent'l? Yes <input type="checkbox"/> No <input checked="" type="checkbox"/>		24 Owner's Name & Address, if known Consecration of First Baptist Church, Camden, Missouri	
15 Name of Established District		25 Open to Public? Yes <input checked="" type="checkbox"/> No <input type="checkbox"/>	
		26 Local Contact Person or Organization	
		27. Other Surveys in Which Included	
42 Further Description of Important Features Church features 5 one-over-one windows with neoclassic lintels on each secondary facade. Primary facade obscured with addition of Vestibule. The interior has tongue-and-groove ceiling panelling. #36: In the 60's an addition was made at rear of building, basement was extended, to house. 2 classrooms and Baptistry. The vestibule was also added in the 1920's, ceiling fans, which still work were added and ten years later the Belfry was removed when it was judged unsafe.		28. No. of Stories 1	
		29. Basement? Full Yes <input checked="" type="checkbox"/> No <input type="checkbox"/>	
		30. Foundation Material concrete <i>65</i>	
		31. Wall Construction Frame <i>WU</i>	
		32. Roof Type & Material Gable/Comp. Shingles <i>65</i>	
		33. No. of Bays Front 1 Side 5	
		34. Wall Treatment weatherboard <i>.20</i>	
		35. Plan Shape rectangular	
		36. Changes (Explain in #42) Addition <input checked="" type="checkbox"/> Altered <input type="checkbox"/> Moved <input type="checkbox"/>	
		37. Condition Interior <u>Excellent</u> Exterior <u>Excellent</u>	
		38. Preservation Underway? Yes <input type="checkbox"/> No <input checked="" type="checkbox"/>	
		39. Endangered? By What? Yes <input type="checkbox"/> No <input checked="" type="checkbox"/>	
		40. Visible from Public Road? Yes <input checked="" type="checkbox"/> No <input type="checkbox"/>	
		41. Distance from and Frontage on Road	
43 History and Significance The building is the only one of 4 early churches in Camden that remains today. It is still in operation, though the size of the congregation had diminished. On ceiling of church is a 2x4 Board with 3" hole in center. This served as pivotal point for yearly "Christmas" Tree which was erected by putting a pole from ceiling to floor, with holes to attach enormous evergreen boughs which the congregation brought in by team and wagon from surrounding hillside areas. Each Branch was decorated before it was fastened to the center.		Photo 	
44 Description of Environment and Outbuildings In the small town of Camden, Urban Environment.			
45 Sources of Information Personal Knowledge and Research Camden Historians on-site inspections.		46. Prepared by Virginia McBee	
		47. Organization RCHS & M	
		48. Date 7/79	
		49 Revision Date(s)	

pole. For many years this ceremony was the highlight of Camden Christmas celebrations.



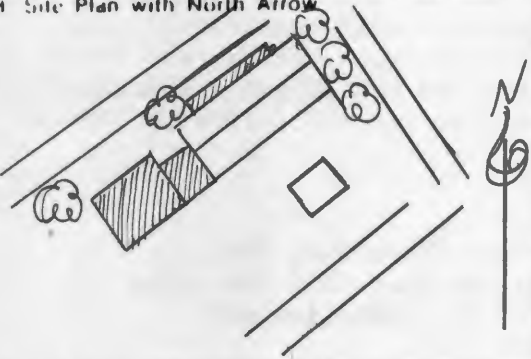
FLOORPLANS NOT TO SCALE



PHOTOGRAPH



HISTORIC INVENTORY

1 No C5		4 Present Name(s) King Residence		1 No	
2 County Ray		5 Other Name(s) Hardage Lane log Cabin- Warriner House		2 County	
3 Location of Negatives				4 Present Name(s)	
6 Specific Location Main Street, Lots 21 and 22 in Block 87 Camden, Ray Co. 51N 28W Mo. original town		16 Thematic Category 140		28 No. of Stories 2	
7 City or Town If Rural, Township & Vicinity Camden		17 Date(s) or Period 1828		29 Basement? Yes <input type="checkbox"/> No <input checked="" type="checkbox"/>	
8 Site Plan with North Arrow 		18 Style or Design Vernacular 49		30 Foundation Material Fieldstone 40	
9 Coordinates UTM Lat Long		19 Architect or Engineer unknown		31 Wall Construction walnut logs 42	
10 Site Building Structure Object		20 Contractor or Builder Hardage Lane		32 Roof Type & Material Med. Gable-shingles	
11 On National Register? Yes <input type="checkbox"/> No <input checked="" type="checkbox"/>		21 Original Use, if apparent Residence 01A		33 No. of Bays Front 2 Side 2	
12 Is II Eligible? Yes <input checked="" type="checkbox"/> No <input type="checkbox"/>		22 Present Use Residence		34 Wall Treatment Native Split Weatherboarding 2320	
13 Part of Estab Hist Dist? Yes <input type="checkbox"/> No <input checked="" type="checkbox"/>		23 Ownership Public <input type="checkbox"/> Private <input checked="" type="checkbox"/>		35 Plan Shape Modified U	
14 District Potent? Yes <input type="checkbox"/> No <input checked="" type="checkbox"/>		24 Owner's Name & Address, if known Mrs. Rilla Rone, Camden, Mo. and Mrs. Virginia McBee, Richmond, Mo		36 Changes (Explain in #42) Addition <input checked="" type="checkbox"/> Altered <input checked="" type="checkbox"/> Moved <input type="checkbox"/>	
15 Name of Established District		25 Open to Public? Yes <input type="checkbox"/> No <input checked="" type="checkbox"/>		37 Condition Interior Excellant Exterior Excellant	
		26 Local Contact Person or Organization		38 Preservation Underway? Yes <input type="checkbox"/> No <input checked="" type="checkbox"/>	
		27 Other Surveys in Which Included Mo. Historical Sites, published by State Hist. Catalogue Soc. of Mo.		39 Endangered? By What? Yes <input type="checkbox"/> No <input checked="" type="checkbox"/>	
				40 Visible from Public Road? Yes <input type="checkbox"/> No <input checked="" type="checkbox"/>	
				41 Distance from and Frontage on Road	
42 Further Description of Important Features Originally 4-room log, two rooms remain. #36: Weatherboarding added ca. 1840, also a breezeway ("dogtrot" type) to connect a new 20'x20' attached summer kitchen. Under kitchen was put a large cellar, walled with fieldstones, entered from a trap-door in the middle of the new kitchen. About 1917 inside walls were plastered and papered, breezeway and kitchen removed and a narrow (7' wide) added acrossback of cabin from whatever material was con't				5 Other Name(s)	
43 History and Significance This residence is one of the oldest buildings in Ray County and has been continuously occupied since being built by Hardage Lane in 1828. The building logs were from trees felled on the property and are walnut running the length of the house, over 40 feet long and about 2 feet in diameter. The cellar built in 1840 was used as a station on the Underground Railway for slaves being smuggles out of the south during the Civil War when the con't				Photo	
44 Description of Environment and Outbuildings The house is located on a double corner lot in the original town of Camden, Mo., overlooking the Missouri River (which did run there until 1915 when it changed its course overnight). It was built 8 years before the town of Camden was platted, con't					
45 Source of Information King Family Traditions- Missouri Historical Sites Catalogue, 1963 Camden Historians- on-site inspections				46 Prepared by Virginia King McBee	
				47 Organization RCHS & M	
				48 Date 49 Revision Date(s) 7/28/79	

#36 Con't salvageable. The cellar was filled with dirt except for a 5'+ 8' section which was retained for use as a family root cellar with stones set for steps to go outside. Wide oak flooring planks were laid at this time over the original log puncheon flooring. In 1935 a glassed, enclosed front porch was added across the front of the house. In 1950 the narrow room across back was torn away, a 12' addition put in its place for dining room, kitchen, bathroom, and hallway. A door was removed at the back with an 8' archway being put in its place. At sometime during the 1880's the fireplace at each end of the log cabin were closed, boarded, and just a brick chimney, floor to ceiling, left for each. In 1974 complete renovation to the structure was done, including strengthening the logs of the upstairs floor, floors carpeted and wood paneling added after being stripped back to the logs, kitchen cabinets, floor furnaces, outside weatherboarding repaired and replaced where necessary, re-roofed, a large utility room added to the right side of house to which was attached a garage, thus giving the house its present shape. Under the stairs in a closet, the logs were left exposed so as to reveal the original building material. All rafters were found to have been put together with hand-carved pegs, and the original shingles, which were left, were hand-hewn also. Across the front of the site, an ornately wrought-iron fence(built 1888 for Mrs. Kings grandmother's grave-site) was put in place after it became necessary to remove it from the Craven Cemetery to facilitate cemetery upkeep there.

#42 Con't Willis Warriners lived there from 1837-1864. It was very dangerous, for Warriner's own relatives were of Southern persuasion. The fact that the house was within a block of the Missouri River accounted for its effectiveness. Family of present owners have lived in the house since 1917.

#44 Con't being located then on the eastern boundries of Bluffton, county seat of Ray County 1821-1828. The root cellar in back is associated with the house, too. (see #42 for details.)



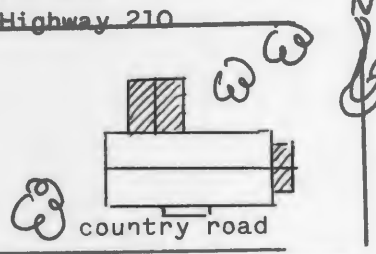


RA-AS-002-006


65101

Office of Historic Preservation, P.O. Box 176, Jefferson City, Missouri

HISTORIC INVENTORY

<p>1 No C11</p> <p>2 County Ray</p> <p>3 Location of Negatives</p>	<p>4 Present Name(s) Mosby Residence</p> <p>5 Other Name(s)</p>					
<p>6 Specific Location Ray-Sec: 26-51N twp. 28W Central part of East Camden plat. SR 210</p> <p>7 City or Town, if Rural, Township & Vicinity Camden VIC</p> <p>8 Site Plan with North Arrow Highway 210</p>  <p>9 Coordinates UTM Lat Long</p>	<p>16 Thematic Category 030</p> <p>17 Date(s) or Period 1890</p> <p>18 Style or Design vernacular 09</p> <p>19 Architect or Engineer unknown</p> <p>20 Contractor or Builder unknown Pugh CB</p> <p>21 Original Use, if apparent residence DIA</p> <p>22 Present Use residence</p> <p>23 Ownership Public <input type="checkbox"/> Private <input checked="" type="checkbox"/></p> <p>24 Owner's Name & Address, if known George & Milde Mosby Camden, Mo</p> <p>25 Open to Public? Yes <input type="checkbox"/> No <input checked="" type="checkbox"/></p> <p>26 Local Contact Person or Organization</p> <p>27 Other Surveys in Which Included</p>	<p>28 No. of Stories 2-1</p> <p>29 Basement? Yes <input type="checkbox"/> No <input checked="" type="checkbox"/></p> <p>30 Foundation Material 40 coursed stone rubble</p> <p>31 Wall Construction frame WK</p> <p>32 Roof Type & Material CB gable-shingles 43</p> <p>33 No. of Bays Front N/A Side 2</p> <p>34 Wall Treatment 63 Comp. siding over wood</p> <p>35 Plan Shape L-Shaped</p> <p>36 Changes (Explain in #42) Addition <input checked="" type="checkbox"/> Altered <input checked="" type="checkbox"/> Moved <input type="checkbox"/></p> <p>37 Condition Interior Fair Exterior Fair</p> <p>38 Preservation Underway? Yes <input type="checkbox"/> No <input type="checkbox"/></p> <p>39 Endangered? By What? Yes <input type="checkbox"/> No <input type="checkbox"/></p> <p>40 Visible from Public Road? Yes <input checked="" type="checkbox"/> No <input type="checkbox"/></p> <p>41 Distance from and Frontage on Road</p>				
<p>10 Building <input checked="" type="checkbox"/> Structure <input type="checkbox"/> Object <input type="checkbox"/></p> <table border="1" style="width: 100%; border-collapse: collapse;"> <tr> <td style="width: 50%;">11 On National Register? Yes <input type="checkbox"/> No <input checked="" type="checkbox"/></td> <td style="width: 50%;">12 Is It Eligible? Yes <input checked="" type="checkbox"/> No <input type="checkbox"/></td> </tr> <tr> <td>13 Part of Estab. Hist. Dist.? Yes <input type="checkbox"/> No <input checked="" type="checkbox"/></td> <td>14 District Potent'l? Yes <input checked="" type="checkbox"/> No <input type="checkbox"/></td> </tr> </table> <p>15 Name of Established District</p>		11 On National Register? Yes <input type="checkbox"/> No <input checked="" type="checkbox"/>	12 Is It Eligible? Yes <input checked="" type="checkbox"/> No <input type="checkbox"/>	13 Part of Estab. Hist. Dist.? Yes <input type="checkbox"/> No <input checked="" type="checkbox"/>	14 District Potent'l? Yes <input checked="" type="checkbox"/> No <input type="checkbox"/>	<p>42. Further Description of Important Features I-house with 3 primary facade 2 interior end stove chimneys. #36: Appears originally to have had primary entrance in center of lower story, with a door above. Lower door has been blocked and window and door substituted to left and right of original entrance. Evidence of 2-story porch replaced with shingle story porch with plain post. House modernized in 1950's and bath added at East side of structure. (con't)</p> <p>43 History and Significance This house has been continuously occupied by the same family (Mosby) since it was built. An elderly brother and sister(both their spouses are deceased) now live there in the house, their father built.</p> <p>44 Description of Environment and Outbuildings The old road used to go in front of the house but when the 210 was constructed, the back entrance was used.</p>
11 On National Register? Yes <input type="checkbox"/> No <input checked="" type="checkbox"/>	12 Is It Eligible? Yes <input checked="" type="checkbox"/> No <input type="checkbox"/>					
13 Part of Estab. Hist. Dist.? Yes <input type="checkbox"/> No <input checked="" type="checkbox"/>	14 District Potent'l? Yes <input checked="" type="checkbox"/> No <input type="checkbox"/>					
<p>45 Sources of Information</p> <p>On-Site inspection</p> <p>Personal knowledge of Surveyor</p> <p>Garden Historians</p>		<p>46. Prepared by Virginia McBee</p> <p>47. Organization RCHS & M</p> <p>48. Date 8/79</p> <p>49 Revision Date(s)</p>				

#42 Con't The back part was enlarged to include a side porch of the kitchen.



FLOORPLANS NOT TO SCALE



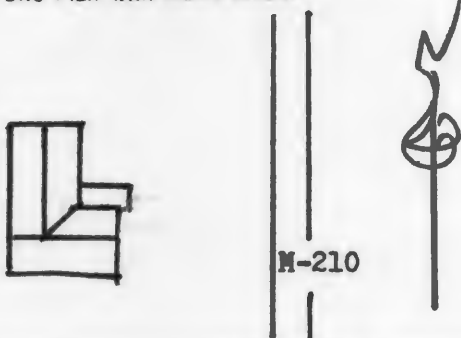
PHOTOGRAPH



Office of Historic Preservation, P.O. Box 176, Jefferson City, Missouri 65101

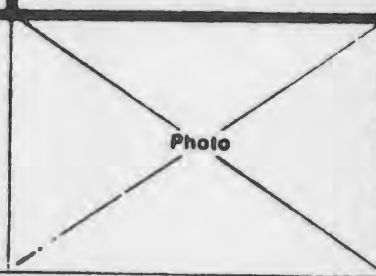
HISTORIC INVENTORY

1 No C 12		4 Present Name(s) J.E. Seward Residence	
2 County Ray		5 Other Name(s) Hensley House; Colley Residence	
3 Location of Negatives RCHS			

6 Specific Location East Camden, off State hwy M-210. SR 210	16 Thematic Category 17 Date(s) or Period 1915	28 No. of Stories one 29. Basement? partial Yes <input checked="" type="checkbox"/> No <input type="checkbox"/> 30. Foundation Material concrete block 65 31. Wall Construction frame. wu 32. Roof Type & Material 16 gable/comp. shingle 63 33. No. of Bays Front 3 Side 2 34. Wall Treatment 20 weatherboard 35. Plan Shape L-shaped
7 City or Town, II Rural, Township & Vicinity Camden VIC	18 Style or Design Neoclassic details 49	36. Changes (Explain in #42) Addition <input checked="" type="checkbox"/> Altered <input checked="" type="checkbox"/> Moved <input checked="" type="checkbox"/>
8 Site Plan with North Arrow 	19. Architect or Engineer unknown 20. Contractor or Builder unknown CB 21. Original Use, if apparent residence CIA 22. Present Use residence 23. Ownership Public <input type="checkbox"/> Private <input checked="" type="checkbox"/> 24. Owner's Name & Address, if known Mr. & Mrs. J.E. Seward Camden, Missouri	37. Condition Interior good Exterior good
9 Coordinates Lat _____ Long _____ UTM _____	25 Open to Public? Yes <input type="checkbox"/> No <input checked="" type="checkbox"/> 26 Local Contact Person or Organization 27. Other Surveys in Which Included	38. Preservation Underway? Yes <input type="checkbox"/> No <input checked="" type="checkbox"/> 39. Endangered? By What? Yes <input type="checkbox"/> No <input checked="" type="checkbox"/> 40. Visible from Public Road? Yes <input checked="" type="checkbox"/> No <input type="checkbox"/> 41. Distance from and Frontage on Road

11 On National Register? Yes <input type="checkbox"/> No <input checked="" type="checkbox"/>	12 Is II Eligible? Yes <input checked="" type="checkbox"/> No <input type="checkbox"/>	13 Part of Estab Hist Dist.? Yes <input type="checkbox"/> No <input checked="" type="checkbox"/>	14. District Potent'l? Yes <input type="checkbox"/> No <input checked="" type="checkbox"/>	15 Name of Established District
----------------------------------------------------------------------------------------------	----------------------------------------------------------------------------------------	--------------------------------------------------------------------------------------------------	--------------------------------------------------------------------------------------------	---------------------------------

42. Further Description of Important Features
 House has been altered with the addition of siding, triple window cut on primary facade. Retains suggestion of Neoclassic flavor at boxed cornice with plain frieze, narrow molding of window heads.



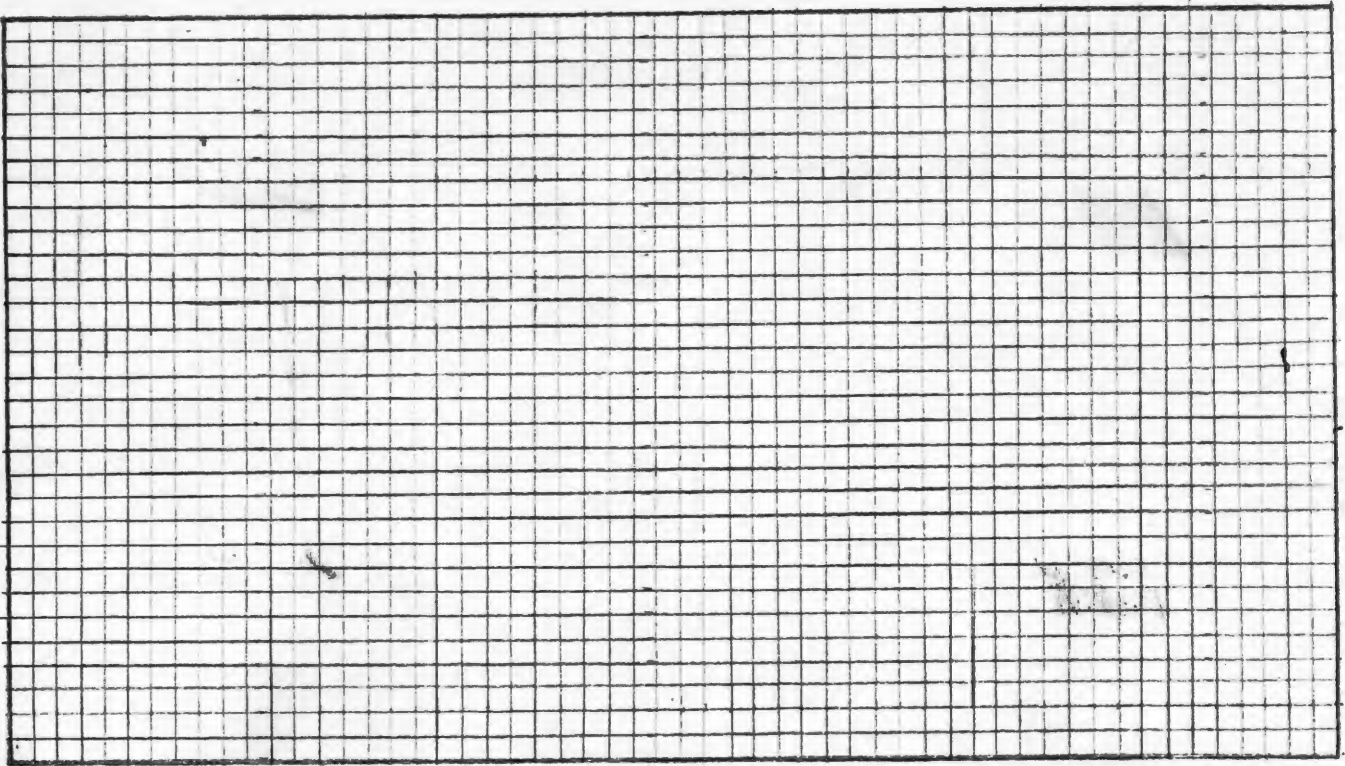
43 History and Significance
 As originally built as a three-room house with closed-in porch built by William Hensley around 1915. In 1946, the Jesse Ellis Swards purchased this house from Virgil Colley and in 1950, they moved it north across the railroad tracks. It sits on the lot where the East Camden School had formerly stood. They added three rooms to the house. Jesse Ellis is the son of Joseph Sylvester Seward, and house is one of several owned by the (cont)

44 Description of Environment and Outbuildings
 Rural area.

46. Prepared by
Jane Williams
 47 Organization
RCHS & M
 48 Date
6/80

45 Sources of Information
 On-site inspection.
 Ray County History, 1973.

49 Revision Date(s)




FLOORPLANS NOT TO SCALE



PHOTOGRAPH

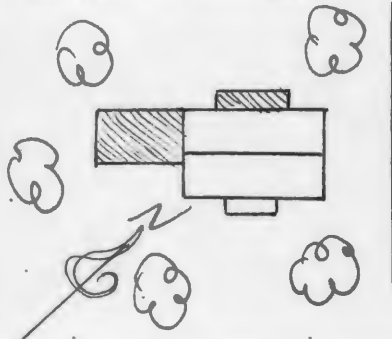
#43. Seward family in the middle part of this century, in East Camden.



RA AS-002-008

Office of Historic Preservation, P.O. Box 176, Jefferson City, Missouri 65101

HISTORIC INVENTORY

1 No CI		4 Present Name(s) Holloway House	
2 City or Town Ray		5 Other Name(s) Cravens House; Wm. G. King House	
3 Location of Negatives			
6 Specific Location N2 Lot 60 in Block 74 in original town of Camden 51N 28W		16 Thematic Category 030	
7 City or Town Camden, Mo		17 Date(s) or Period 1880	
8 Site Plan with North Arrow 		18 Style or Design neoclassic	
9 Coordinates UTM		19 Architect or Engineer unknown	
10 Site Building Structure Building <input checked="" type="checkbox"/> Object <input type="checkbox"/>		20 Contractor or Builder unknown	
11 On National Register? Yes <input type="checkbox"/> No <input checked="" type="checkbox"/>		21 Original Use, if apparent Residence 01A	
12 Is II Eligible? Yes <input checked="" type="checkbox"/> No <input type="checkbox"/>		22 Present Use Residence	
13 Part of Estab First Dist? Yes <input type="checkbox"/> No <input checked="" type="checkbox"/>		23 Ownership Public <input type="checkbox"/> Private <input checked="" type="checkbox"/>	
14 District Potent'l? Yes <input type="checkbox"/> No <input checked="" type="checkbox"/>		24 Owner's Name & Address, if known Donald Holloway Camden, Mo 64017	
15 Name of Established District		25 Open to Public? Yes <input type="checkbox"/> No <input checked="" type="checkbox"/>	
		26 Local Contact Person or Organization	
		27 Other Surveys in Which Included	
42 Further Description of Important Features House displays Veranda across primary facade with pedmented entryway supported by slender columns. Primary entrance has sidelights and transom interior still has wide oak plank flooring. #36: House has had many alterations. Windows have been replaced, veranda supports are new. Additions were constructed at the rear and southwest facade.		28 No of Stories 1-1	
		29. Basement? Yes <input checked="" type="checkbox"/> No <input type="checkbox"/> partial	
		30. Foundation Material Ashlar stone 40	
		31. Wall Construction frame wu	
		32. Roof Type & Material GB 63 comp. shingles over wood	
		33. No. of Bays Front 2 Side 3	
		34. Wall Treatment weatherboard 21	
		35. Plan Shape rectangular	
		36 Changes (Explain in #42) Addition <input checked="" type="checkbox"/> Altered <input checked="" type="checkbox"/> Moved <input type="checkbox"/>	
		37 Condition Interior Good Exterior Good	
		38. Preservation Underway? Yes <input type="checkbox"/> No <input checked="" type="checkbox"/>	
		39 Endangered? By What? Yes <input type="checkbox"/> No <input checked="" type="checkbox"/>	
		40 Visible from Public Road? Yes <input checked="" type="checkbox"/> No <input type="checkbox"/>	
		41. Distance from and Frontage on Road	
43 History and Significance House was constructed as the residence for the agent of a Kansas City Steamship line. William G. King was intended as a miniature "Mansion" and when constructed, overlooked the Missouri River, with grounds running to the rivers edge. (The Missouri later changed its course, and the river port of Camden is now several miles inland from the River.)		Photo	
44 Description of Environment and Outbuildings Situating on a slight rise, the Lawns once running to the river now belong to a later house to the south.			
45 Sources of Information Camden Historians—Personal Knowledge and Research on-site inspection		46 Prepared by Virginia McBee	
		47 Organization RCHS & M	
		48. Date 6/30/79	
		49 Revision Date(s)	

RA-AS-002-008





RA-AS-002-009

Office of Historic Preservation, P.O. Box 176, Jefferson City, Missouri 65101

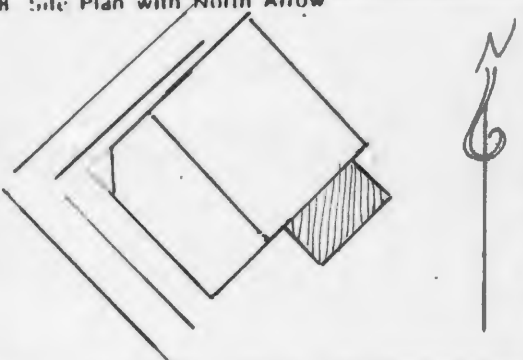
HISTORIC INVENTORY

1 No

2 County

4 Present Name(s)

5 Other Name(s)

1 No C3		4 Present Name(s) Pauley Building	
2 County Ray		5 Other Name(s) The Old Bank Building Creason's Store Jackson's Feed Store	
3 Location of Negatives			
6 Specific Location Lot 28, Block 86, Original Town of Camden		16 Thematic Category 050	
7 City or Town II Rural, Township & Vicinity		17 Date(s) or Period 1913-1914	
8 Site Plan with North Arrow 		18 Style or Design Vernacular 63	
		19 Architect or Engineer Unknown	
		20 Contractor or Builder Unknown	
		21 Original Use, if apparent 02D 02E Bank, Store, and Residence	
		22 Present Use Dwelling, Cape	
		23 Ownership Public <input type="checkbox"/> Private <input checked="" type="checkbox"/>	
		24 Owner's Name & Address, if known LaVerne Pauley Camden, Mo. 64017	
9 Coordinates UTM Lat Long		25 Open to Public? Restricted Yes <input checked="" type="checkbox"/> No <input type="checkbox"/>	
10 Site: <input checked="" type="checkbox"/> Building <input type="checkbox"/> Structure <input type="checkbox"/> Object <input type="checkbox"/>		26 Local Contact Person or Organization Owner	
11 On National Register? Yes <input type="checkbox"/> No <input checked="" type="checkbox"/>		27 Other Surveys in Which Included	
12 Is II Eligible? Yes <input checked="" type="checkbox"/> No <input type="checkbox"/>			
13 Part of Estab Hist Dist? Yes <input type="checkbox"/> No <input checked="" type="checkbox"/>			
14 District Potent'l? Yes <input type="checkbox"/> No <input checked="" type="checkbox"/>			
15 Name of Established District		28 No of Stories 2 - 1	
		29 Basement? Partial Yes <input checked="" type="checkbox"/> No <input type="checkbox"/>	
		30 Foundation Material Ashlar stone 40	
		31 Wall Construction Frame UD	
		32 Roof Type & Material Flat-Roll roofing	
		33 No. of Bays Front N/A Side N/A	
		34 Wall Treatment Common Bond 30	
		35 Plan Shape Rectangular	
		36 Changes (Explain in #42) Addition <input checked="" type="checkbox"/> Altered <input checked="" type="checkbox"/> Moved <input type="checkbox"/>	
		37 Condition Interior Good Exterior Good	
		38 Preservation Underway? Yes No <input checked="" type="checkbox"/>	
		39 Endangered? By What? Yes <input type="checkbox"/> No <input checked="" type="checkbox"/>	
		40 Visible from Public Road? Yes <input checked="" type="checkbox"/> No <input type="checkbox"/>	
		41 Distance from and Frontage on Road	
42 Further Description of Important Features Originally two separate buildings smaller 1-story Bank built a year later. Rowlock arched windows highlights all facades, the building has undergone some alterations: area has been replaced, lower story of 2-story part has been much modified. Brick of this has been painted.			
43 History and Significance The building part entered by diagonal was the first bank building of Camden After a new larger building was erected for the Bank of Camden, this part became a feed store, but has been vacant for several years. The rest of the first floor was the first hardware store in the town. In later years it became a "general" store and is now a cafe. The second floor was a dwelling unit when built. Then in the 1940's it was converted into 3 apartments and modernized in the 1950's then in 1970's, it is now a single family dwelling, occupied by co-op			
44 Description of Environment and Outbuildings Urban environment, bordered by sidewalks.			
45 Sources of Information Camden Historians-Personal Knowledge on-site inspection		46 Prepared by Virginia McBee	
		47 Organization RCHS & M	
		48 Date 8/15/79	
		49 Revision Date(s)	

#43 Con't the proprietors of the cafe below.

RA-AS-002-009

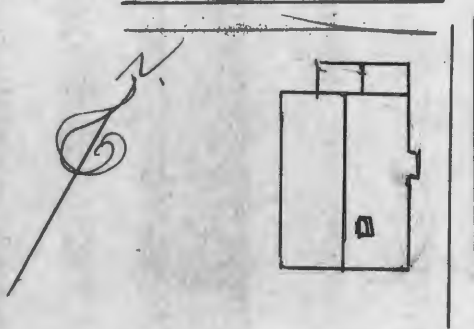






Office of Historic Preservation, P.O. Box 176, Jefferson City, Missouri 65101

HISTORIC INVENTORY

1 No
2 County
3 Courty
4 Present Name(s)
5 Other Name(s)

1 No C7		4 Present Name(s) McGaugh Residence	
2 County Ray		5 Other Name(s) Kirkland Residence-C.C. Cline home	
3 Location of Negatives			
6 Specific Location Lot 25, in Block 86 in original town of Camden. 51N 28W		16 Thematic Category 030	
7 City or Town II Rural, Township & Vicinity Camden		17 Date(s) or Period 1920 24. 1934	
8 Site Plan with North Arrow 		18 Style or Design Bungalow 22	
9 Coordinates UTM Lat Long		19 Architect or Engineer unknown	
10 Site: I Building X Structure: I Object I I		20 Contractor or Builder Russell Rush Ind FU	
11 On National Register? Yes I No X		21 Original Use, if apparent Residence DIA	
12 Is II Eligible? Yes X No I I		22 Present Use Residence	
13 Part of Estab Hist Dist? Yes I No X		23 Ownership Public I I Private X	
14 District Potent' I? Yes I No X		24 Owner's Name & Address, if known Mrs. Harry McGaugh Camden, Mo	
15 Name of Established District		25 Open to Public? Yes I I No X	
26 Local Contact Person or Organization		27 Other Surveys in Which Included	
28 No. of Stories 1		29 Basement? Yes X No I	
30 Foundation Material concrete and fieldstone		31 Wall Construction Frame W4	
32 Roof Type & Material GB Gable/Comp Slate Shingles		33 No. of Bays Front NA Side 3	
34 Wall Treatment weatherboard 20		35 Plan Shape Rectangular	
36 Changes (Explain in #42) Addition X Altered I Moved I		37 Condition Interior Excellant Exterior Excellant	
38 Preservation Underway? Yes No I		39 Endangered? By What? Yes I I No I	
40 Visible from Public Road? Yes I No I I		41 Distance from and Frontage on Road	
42 Further Description of Important Features House still has original composition slate shingles put on when built. Front porch was screended a year or two after house was built and still has those original screens. Bathroom added in 1934.		Photo 	
43 History and Significance This bungalow type house was built by the local barber C.C. Cline in 1920 and was considered to be the epitome of a modern home, with wall switches to turn on center electric light features. Later owned by a man named Kirkland, a station master, who added a bathroom to the house.			
44 Description of Environment and Outbuildings In small town environment, on slopping, landscaped lot.			
45 Sources of Information Present owner whose father was the builder of the house On-site inspection.		46 Prepared by Virginia McBee	
		47 Organization RCHS & M	
		48 Date 8/79	
		49 Revision Date(s)	



FLOORPLANS NOT TO SCALE






PHOTOGRAPH

1019 - 1019



Office of Historic Preservation, P.O. Box 176, Jefferson City, Missouri 65101
HISTORIC INVENTORY

1 No C8		4 Present Name(s)		1 No
2 County Ray		Quick Rental Property		
3 Location of Negatives		5 Other Name(s) Douglas House		
6 Specific Location Lots 26 and 27 Block 86 in original town of Camden SIN 28W		16. Thematic Category 030		2 County
7 City or Town Camden		17 Date(s) or Period 1921 at 1990		
8 Site Plan with North Arrow		18 Style or Design bungalow 22		
		19 Architect or Engineer unknown		4 Present Name(s)
		20 Contractor or Builder Russell Rush fu		
		21 Original Use, if apparent Dwelling OIA		
9 Coordinates UTM		22 Present Use Dwelling		5 Other Name(s)
10 Site: <input checked="" type="checkbox"/> Building <input checked="" type="checkbox"/> Structure: <input checked="" type="checkbox"/> Object: <input checked="" type="checkbox"/>		23 Ownership Public <input type="checkbox"/> Private <input checked="" type="checkbox"/>		
11 On National Register? Yes <input type="checkbox"/> No <input checked="" type="checkbox"/>		24 Owner's Name & Address, if known Mrs. Clyde Quick Camden, Mo 64017		
12 Is it Eligible? Yes <input checked="" type="checkbox"/> No <input type="checkbox"/>		25 Open to Public? Yes <input type="checkbox"/> No <input type="checkbox"/>		36 Changes (Explain in #42) Addition: Altered <input checked="" type="checkbox"/> Moved <input type="checkbox"/>
13 Part of Estab Hist Dist? Yes <input type="checkbox"/> No <input checked="" type="checkbox"/>		26 Local Contact Person or Organization		
14 District Potent'l? Yes <input type="checkbox"/> No <input checked="" type="checkbox"/>		27 Other Surveys in Which Included		
15 Name of Established District		28 No. of Stories 2		30 Foundation Material stone 40
		29 Basement? Yes <input checked="" type="checkbox"/> No <input type="checkbox"/>		
		31 Wall Construction frame WU		
		32 Roof Type & Material Gable-Asbestos Shingles CB		33 No. of Bays Front 3 Side 2 DR
		34 Wall Treatment wood shingles 25		
		35 Plan Shape rectangular		
		37 Condition Interior Good Exterior Good		38 Preservation Underway? Yes <input type="checkbox"/> No <input checked="" type="checkbox"/>
		39 Endangered? Yes <input type="checkbox"/> No <input checked="" type="checkbox"/>		
		40 Visible from Public Road? Yes <input checked="" type="checkbox"/> No <input type="checkbox"/>		
		41 Distance from and Frontage on Road		
42 Further Description of Important Features Hand-crepted "built-in" china cabinet in dining room, built about 1940 by an owner(Gelbach) who was a woodworker by avocation. #36: Altered in 1940's porch screened,fence added, house itself remodelled.				
43 History and Significance Owned by Gelbach and Douglas families since its construction. Now a rental property. Judge Ed Douglas lived in the house at one time.				
44 Description of Environment and Outbuildings A garden and fenced front yard are the other features of the dwelling. Located in small town of Camden.				46 Prepared by Virginia McBee 47 Organization RCHS & M 48 Date 8/15/79 49 Revision Date(s)
45 Sources of Information Present owners-Personal Knowledge on-site inspection				



FLOORPLANS NOT TO SCALE



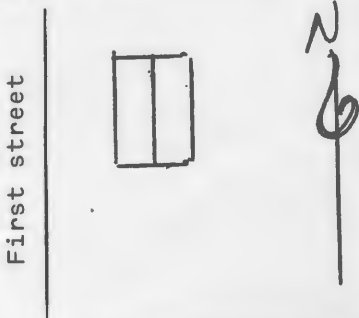
PHOTOGRAPH




RA AS-002-012

Office of Historic Preservation, P.O. Box 176, Jefferson City, Missouri 65101

HISTORIC INVENTORY

1 No H3		4 Present Name(s) Hardin United Methodist Church	
2 County Ray		5 Other Name(s)	
3 Location of Negatives			
6 Specific Location 212-216 N. First Street		16. Thematic Category 030	
		17 Date(s) or Period 1896	
7 City or Town If Rural, Township & Vicinity Hardin		18 Style or Design Gothic Revival 41 71	
8 Site Plan with North Arrow <div style="text-align: center;">  </div>		19 Architect or Engineer unknown 43 30	
		20 Contractor or Builder unknown	
		21. Original Use, if apparent Church 06A	
		22 Present Use Church	
9 Coordinates UTM Lat Long		23 Ownership Public <input type="checkbox"/> Private <input checked="" type="checkbox"/>	
10 Site <input type="checkbox"/> Building <input checked="" type="checkbox"/> Structure <input type="checkbox"/> Object <input type="checkbox"/>		24. Owner's Name & Address, if known Hardin United Methodist Church Hardin, Mo	
11 On National Register? Yes <input type="checkbox"/> No <input checked="" type="checkbox"/>		25. Open to Public? Yes <input checked="" type="checkbox"/> No <input type="checkbox"/>	
12 Is It Eligible? Yes <input checked="" type="checkbox"/> No <input type="checkbox"/>		26. Local Contact Person or Organization Virgil Shirley	
13 Part of Estab. Hist. Dist.? Yes <input type="checkbox"/> No <input checked="" type="checkbox"/>		27. Other Surveys in Which Included	
14. District Potent'l? Yes <input checked="" type="checkbox"/> No <input type="checkbox"/>			
15 Name of Established District		28. No. of Stories 2	
		29. Basement? Full Yes <input checked="" type="checkbox"/> No <input type="checkbox"/>	
		30. Foundation Material Concrete 65	
		31. Wall Construction Brick 18	
		32. Roof Type & Material Gable Asbestos Shingles 08	
		33. No. of Bays Front 4 Side TW 8L	
		34. Wall Treatment Common Bond 30	
		35. Plan Shape Rectangular	
		36. Changes (Explain in #42) Addition <input type="checkbox"/> Altered <input type="checkbox"/> Moved <input type="checkbox"/>	
		37. Condition Interior Excellant Exterior Excellant	
		38. Preservation Underway? Yes <input type="checkbox"/> No <input checked="" type="checkbox"/>	
		39. Endangered? By What? Yes <input type="checkbox"/> No <input checked="" type="checkbox"/>	
		40. Visible from Public Road? Yes <input checked="" type="checkbox"/> No <input type="checkbox"/>	
		41. Distance from and Frontage on Road	
42. Further Description of Important Features Brick Church features gable on primary facade w/bell tower containing primary doublehung entrance with pointed arch transom. All windows have corbel arches w/limestone keystone. All have pointed arches and are of leaded, stained glass. Roof has coping. Bell Tower features roundel of stained glass and belfry with helm roof and decorative pinnacles. Interior of church has raised chancel area. (con't)			
43 History and Significance After 1820, Methodist preachers made irregular visits to the settlement near what was to be Hardin, and preching was done at various homes of Methodists. Church services later became more regular and were held in schoolhouses. The hardin Methodist Episcopal Church South was organized in 1845, called the old Walnut Grove church, located in the east of the Hardin cemetary (con't)			
44 Description of Environment and Outbuildings			



45 Sources of Information Mr. and Mrs. Virgil Shirley Mrs. Cecil Hogan Church History Records		46. Prepared by Mary Hogan 47. Organization RCHS & M 48. Date 9/25/78	
		49 Revision Date(s)	
		On-Site Inspection	

HISTORIC INVENTORY

H3


1	2	3	4	5	6	7	8	9	10	11	12	13	14	15	16	17	18	19	20	21	22	23	24	25	26	27	28	29	30	31	32	33	34	35	36	37	38	39	40	41	42	43	44	45	46	47	48	49	50	51	52	53	54	55	56	57	58	59	60	61	62	63	64	65	66	67	68	69	70	71	72	73	74	75	76	77	78	79	80	81	82	83	84	85	86	87	88	89	90	91	92	93	94	95	96	97	98	99	100
---	---	---	---	---	---	---	---	---	----	----	----	----	----	----	----	----	----	----	----	----	----	----	----	----	----	----	----	----	----	----	----	----	----	----	----	----	----	----	----	----	----	----	----	----	----	----	----	----	----	----	----	----	----	----	----	----	----	----	----	----	----	----	----	----	----	----	----	----	----	----	----	----	----	----	----	----	----	----	----	----	----	----	----	----	----	----	----	----	----	----	----	----	----	----	----	----	----	----	-----

#42 Con't

#36: A full basement and Sunday School addition have been added to the building, and a new chancel constructed.

#43 Con'T

It served several denomination. When the Wabash RR was built, the town of Hardin was moved north to its present site. The church was also moved. The Methodist Church in Hardin was constructed in 1880 at a cost of \$1600. A frame structure, it was located on what was to be the Santa Fe RR right of way, and was moved to the present site in 1887 when the railroad came through. In 1881, Church memberships was 74. The Church burned in 1895 and the present brick structure was raised on the same site the next yeat, at a cost of \$5600. Memorial windows were placed by many families. Windows were also placed by the Local Epworth League and the social club called "The Circle." They added the circular window in the east with a central C surrounded by 16 opaque panes representing of the club.




FLOORPLANS NOT TO SCALE




PHOTOGRAPH



HISTORIC INVENTORY

1 No H5		4 Present Name(s) Hogan Residence		1 No
2 City Ray		5 Other Name(s) William B. Hughes; Allen Hughes; William A. Buchanan		
3 Location of Negatives RGHS				2 County
6 Specific Location All lots 1, 2, 3, and 4, in Block 6 of Hardin Hughes Addition, Sec. 32, Twp. 52, Range 26 N. 1st Street		16 Thematic Category 03D		
7 City or Town Hardin		17 Date(s) or Period 1895 alt c. 1960		4 Present Name(s)
8 Site Plan with North Arrow 		18 Style or Design Victorian Romanesque		
9 Coordinates Lat Long		19 Architect or Engineer unknown		5 Other Name(s)
10 Site : : Building : : Structure : : Object : :		20 Contractor or Builder William B. Hughes		
11 On National Register? Yes <input type="checkbox"/> No <input checked="" type="checkbox"/>		21 Original Use, if apparent residence		5 Other Name(s)
12 Is It Eligible? Yes <input checked="" type="checkbox"/> No <input type="checkbox"/>		22 Present Use residence		
13 Part of Estab Hist Dist? Yes <input type="checkbox"/> No <input checked="" type="checkbox"/>		23 Ownership Public <input type="checkbox"/> Private <input checked="" type="checkbox"/>		5 Other Name(s)
14 District Potent'l? Yes <input checked="" type="checkbox"/> No <input type="checkbox"/>		24 Owner's Name & Address, if known Mrs. Mary Hogan Box 466, Hardin Missouri		
15 Name of Established District		25 Open to Public? Yes <input type="checkbox"/> No <input checked="" type="checkbox"/>		5 Other Name(s)
		26 Local Contact Person or Organization		
		27 Other Surveys in Which Included		5 Other Name(s)
42 Further Description of Important Features Victorian brick house is one of the finest in the town of Hardin. Of a T-shape plan, the south wing ends in an polygonal bay. Fenestration is segmentally arched one-over-one sash, first floor has relieving arch with row of dentils over each window. String courses connect the limestone lingsills of each window. #36: Pangry was made into a full bath in 1951. At that time, the east porch was modernized and enclosed with seven windows, outside basement steps (cont)		Photo		5 Other Name(s)
43 History and Significance House has been in same family four generations. Second owner was a son of the builder. Third owner was a nephew and present owner is his daughter, the great neilniece of the builder. House is built on the norner of 4 lots. Methodist Church is next door to the north and built of same brick. There are 14 windows downstairs that are 8 feet long and 54 inches wide. Upstairs there are 12 windows slightly shorter. The two front (cont)				
44 Description of Environment and Outbuildings Original frame building, consisting of two rooms, still stands and is in good shape. One side was used as a smoke house, the other as a shop. A tile garage was constructed in 1919.				5 Other Name(s)
45 Sources of Information Hughes family history. personal knowledge On-site inspection.		46 Prepared by Mary Hogan		
		47 Organization RGHS & M		5 Other Name(s)
		48 Date 10/78		
		49 Revision Date(s)		



FLOORPLANS

NOT TO SCALE

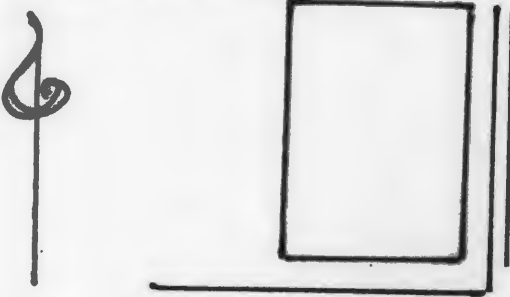


PHOTOGRAPH

2. included in inside walls. House outside walls are red brick which was tuckpointed and stained in 1960. The interior has original hanging lamps. Fireplace is in dining room. House has always had electricity and water. Original water system was a large tank in the basement and water was pumped from a point about 20 feet into the ground. This area, so close to the Missouri River, has water very close to the surface.
- \$43. door windows and transoms are Bohemian glass in varying shades of red. Original closed porch is on the south side. Original bath is upstairs. Only alteration was the removal of a skylight in 1960; the ceiling was covered and a window cut in the east wall. There is a chimney in every room. The first owner's father was the first doctor in Hardin.



HISTORIC INVENTORY

1 No H7		4 Present Name(s) King Building	
2 County Ray		5 Other Name(s) Bank of Hardin 1.00 F	
3 Location of Negatives RCHS			
6 Specific Location 205 Second Street; Lot 26, Block 11 Original Town of Hardin		16 Thematic Category 030 050	
7 City or Town If Rural, Township & Vicinity Hardin		17 Date(s) or Period 1888	
8 Site Plan with North Arrow 		18 Style or Design Victorian storefront 64	
		19 Architect or Engineer unknown	
		20 Contractor or Builder unknown	
		21 Original Use, if apparent bank and offices 02B 02A	
		22 Present Use gas company 03A	
		23 Ownership Public <input type="checkbox"/> Private <input checked="" type="checkbox"/>	
		24 Owner's Name & Address, if known Mr. and Mrs. Cecil King Hardin, Missouri	
9 Coordinates Lat _____ Long _____		25 Open to Public? restricted Yes <input checked="" type="checkbox"/> No <input type="checkbox"/>	
10 Site <input checked="" type="checkbox"/> Building <input checked="" type="checkbox"/> Structure <input type="checkbox"/> Object <input type="checkbox"/>		26 Local Contact Person or Organization Allen Rhodes-Cecil King	
11 On National Register? Yes <input type="checkbox"/> No <input checked="" type="checkbox"/>		27 Other Surveys in Which Included	
12 Is It Eligible? Yes <input checked="" type="checkbox"/> No <input type="checkbox"/>			
13 Part of Estab. Hist. Dist.? Yes <input type="checkbox"/> No <input checked="" type="checkbox"/>			
14 District Potent'l? Yes <input checked="" type="checkbox"/> No <input type="checkbox"/>			
15 Name of Established District		28 No. of Stories TWO	
		29 Basement? Yes <input checked="" type="checkbox"/> No <input type="checkbox"/> full	
		30 Foundation Material concrete and brick 30 65	
		31 Wall Construction brick LB	
		32 Roof Type & Material flat; rolled tar Ft 97	
		33 No. of Bays Front 3 Side 4	
		34 Wall Treatment common bond brick 30	
		35 Plan Shape rectangular	
		36 Changes (Explain in #42) Addition <input checked="" type="checkbox"/> Altered <input checked="" type="checkbox"/> Moved <input type="checkbox"/>	
		37 Condition Interior good Exterior good	
		38 Preservation Underway? Yes <input type="checkbox"/> No <input checked="" type="checkbox"/>	
		39 Endangered? By What? Yes <input type="checkbox"/> No <input checked="" type="checkbox"/>	
		40 Visible from Public Road? Yes <input checked="" type="checkbox"/> No <input type="checkbox"/>	
		41 Distance from and Frontage on Road	
42 Further Description of Important Features Vernacular two story brick building has three bay primary elevation All windows are one-over-one light sash under segmental arches. Brick corbel table and corince surround the building. The first floor of the primary facade had been modernized with tile sheathing and a metal awning. The building on the first floor was heated with a fireplace, years later a partial basement was dug for a furnace for coal to be installed. An 1 x 12 vault was built of soft brick on the inside.			
43 History and Significance This building is the oldest standing in the business section of the town. Fires destroyed all other buildings of this period. It was built in May of 1888 for the Bank of Hardin. Upstairs was the Hardin News office and later a telephone exchange. Later it was rented for sleeping rooms until the Odd Fellows Lodge bought the second floor in 1940. The Hardin building and Loan had an office at the rear when the Bank of Hardin was in business (cont)			
44 Description of Environment and Outbuildings On Main street in the business section of the small town of Hardin.			
45 Sources of Information Allen Rhodes, who established the Hardin Building and Loan office at the rear of the Bank of Hardin, June 1, 1910. On-site inspection			
46 Prepared by Mary Hogan			
47 Organization RCHS & M			
48 Date 5/79			
49 Revision Date(s)			


Photo

#43. Cont. The Bank failed in 1929. The Hardin Building and Loan bought the first floor and sold the upstairs to the Odd Fellows Lodge. The lodge put an outside stairway to the second floor. Before that, the inside stairway door had been used for access to the upper floor. L.Z. Williams bought the first floor in October of 1962. After his death, Cecil and Louise King purchased the building and William's business and operate a gas and oil heating business.





HISTORIC INVENTORY

1 No <div style="font-size: 2em; font-weight: bold; text-align: center;">H 8</div>		4 Present Name(s) D.W. and Mary Linebaugh- Residence		1 No	
2 City or Town Ray		5 Other Name(s) Dr. Marvin Grimes- Residence Sam Redd- Residence Jess Happy- Residence			2 County
3 Location of Negatives					
6 Specific Location 306 E. Elm Hardin, Mo 64035		16 Thematic Category 030		3 Present Name(s)	
7 City or Town Hardin 11 Rural, Township & Vicinity		17 Date(s) or Period 1889 alt. c. 1960			
8 Site Plan with North Arrow 		18 Style or Design Victorian 43			
		19 Architect or Engineer unknown		4 Present Name(s)	
		20 Contractor or Builder unknown			
		21 Original Use, if apparent residence DIA			
		22 Present Use residence		5 Other Name(s)	
		23 Ownership Public <input type="checkbox"/> Private <input checked="" type="checkbox"/>			
		24 Owner's Name & Address, if known D.W. & Mary Linebaugh 306 E. Elm Hardin, Mo			
9 Coordinates UTM Lat Long		25 Open to Public? Yes <input type="checkbox"/> No <input checked="" type="checkbox"/>		6 Other Name(s)	
10 Site Building <input checked="" type="checkbox"/> Structure Object <input type="checkbox"/>		26 Local Contact Person or Organization			
11 On National Register? Yes <input type="checkbox"/> No <input checked="" type="checkbox"/>		27 Other Surveys in Which Included			
12 Is II Eligible? Yes <input checked="" type="checkbox"/> No <input type="checkbox"/>		37 Condition Interior <u>Excellent</u> Exterior <u>Excellent</u>		7 Other Name(s)	
13 Part of Estab Hist Dist? Yes <input type="checkbox"/> No <input checked="" type="checkbox"/>		38 Preservation Underway? Yes <input type="checkbox"/> No <input checked="" type="checkbox"/>			
14 District Potent'l? Yes <input checked="" type="checkbox"/> No <input type="checkbox"/>		39 Endangered? By What? Yes <input type="checkbox"/> No <input checked="" type="checkbox"/>			
15 Name of Established District		40 Visible from Public Road? Yes <input type="checkbox"/> No <input type="checkbox"/>		8 Other Name(s)	
		41 Distance from and Frontage on Road 10 ft..			
		42 Further Description of Important Features Mansard roof unusual for this area. Primary facade features large semi-polygorel bay window ornamental of heavy carved brackets and domical roof. Doors and windows are topped with segmental arches on the first story. Original front veranda has turned posts and carved brackets. #36: Mansard roof has been carved in modern siding and original windows replaced. CA. 1960 brick was tuckpointed and stained, with cement added between the cor't			
43 History and Significance		46 Prepared by Mary Hogan		9 Other Name(s)	
44 Description of Environment and Outbuildings Residential section of small town.		47 Organization			
45 Sources of Information Mary Hogan-I have known this place for 70 years. Dora Frances Shirley-Her parent were second occupants of the home in 1891		48 Date 49 Revision Date(s)			


HISTORIC INVENTORY

H 8

1. Name of Property		2. Address		3. City		4. State		5. Zip	
6. Owner		7. Date of Construction		8. Date of Inventory		9. Name of Surveyor		10. Name of Photographer	
11. Description of Property		12. Description of Structure		13. Description of Grounds		14. Description of Surroundings		15. Description of Other Features	
16. Description of Interior		17. Description of Exterior		18. Description of Foundation		19. Description of Roof		20. Description of Walls	
21. Description of Windows		22. Description of Doors		23. Description of Stairs		24. Description of Other Features		25. Description of Other Features	
26. Description of Other Features		27. Description of Other Features		28. Description of Other Features		29. Description of Other Features		30. Description of Other Features	
31. Description of Other Features		32. Description of Other Features		33. Description of Other Features		34. Description of Other Features		35. Description of Other Features	
36. Description of Other Features		37. Description of Other Features		38. Description of Other Features		39. Description of Other Features		40. Description of Other Features	
41. Description of Other Features		42. Description of Other Features		43. Description of Other Features		44. Description of Other Features		45. Description of Other Features	
46. Description of Other Features		47. Description of Other Features		48. Description of Other Features		49. Description of Other Features		50. Description of Other Features	
51. Description of Other Features		52. Description of Other Features		53. Description of Other Features		54. Description of Other Features		55. Description of Other Features	
56. Description of Other Features		57. Description of Other Features		58. Description of Other Features		59. Description of Other Features		60. Description of Other Features	
61. Description of Other Features		62. Description of Other Features		63. Description of Other Features		64. Description of Other Features		65. Description of Other Features	
66. Description of Other Features		67. Description of Other Features		68. Description of Other Features		69. Description of Other Features		70. Description of Other Features	
71. Description of Other Features		72. Description of Other Features		73. Description of Other Features		74. Description of Other Features		75. Description of Other Features	
76. Description of Other Features		77. Description of Other Features		78. Description of Other Features		79. Description of Other Features		80. Description of Other Features	
81. Description of Other Features		82. Description of Other Features		83. Description of Other Features		84. Description of Other Features		85. Description of Other Features	
86. Description of Other Features		87. Description of Other Features		88. Description of Other Features		89. Description of Other Features		90. Description of Other Features	
91. Description of Other Features		92. Description of Other Features		93. Description of Other Features		94. Description of Other Features		95. Description of Other Features	
96. Description of Other Features		97. Description of Other Features		98. Description of Other Features		99. Description of Other Features		100. Description of Other Features	

#42 Con't

bricks to give the house a "modern" appearance. Original color of Brick probably lighter- as other examples in the town. Garage attached to east facade.



FLOORPLANS NOT TO SCALE



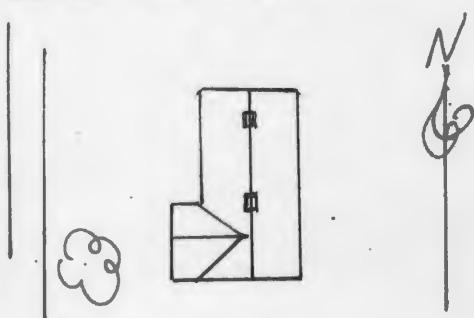

PHOTOGRAPH




RA-AS-002-016

Office of Historic Preservation, P.O. Box 176, Jefferson City, Missouri 65101

HISTORIC INVENTORY


1 No. H10		4 Present Name(s) Leach House	
2 City or Town Ray		5 Other Name(s) Stratton House: Shirley House	
3 Location of Negatives			
6 Specific Location 501 E. Elm St. Lot 1-4 Block 6 Original town of Hardin. Township 52N R26 N		16 Thematic Category 030	
		17 Date(s) or Period 1913	
7 City or Town Hardin		18 Style or Design Bungalow 22	
8 Site Plan with North Arrow 		19 Architect or Engineer unknown 20	
		20 Contractor or Builder John Rhodes PRH R1	
		21 Original Use, if apparent Residence OIA	
		22 Present Use Residence	
		23 Ownership Public <input type="checkbox"/> Private <input checked="" type="checkbox"/>	
		24 Owner's Name & Address, if known Suanne Leach 501 E. Elm Rt. #1 Hardin, Mo	
9 Coordinates Lat Long		25 Open to Public? Yes <input type="checkbox"/> No <input checked="" type="checkbox"/>	
10 Site: Building <input checked="" type="checkbox"/> Structure <input type="checkbox"/> Object <input type="checkbox"/>		26 Local Contact Person or Organization	
11 On National Register? Yes <input type="checkbox"/> No <input checked="" type="checkbox"/>		27 Other Surveys in Which Included	
12 Is II Eligible? Yes <input checked="" type="checkbox"/> No <input type="checkbox"/>			
13 Part of Estab Dist? Yes <input type="checkbox"/> No <input checked="" type="checkbox"/>			
14 District Potent'l? Yes <input checked="" type="checkbox"/> No <input type="checkbox"/>			
15 Name of Established District			
42 Further Description of Important Features House features veranda on primary facade, mullioned windows, 2 interior Brick chimneys and roof with large overhang, and cornice supported by Brackets. On the interior, the living room and dining room have oak beamed ceilings and solid oak doors and trim. Living room and dining room have hand painted ceilings and Walls mural designs-hand painted mural over fireplace in alcove off living room.			
43 History and Significance House was built by Daniel Stratton in 1913. It was later owned by his daughter, Dora Stratton Shirley. Present owner is granddaughter of First owner.			
44 Description of Environment and Outbuildings 1 1/2 story- Carriage House/Garage. To rear of property.			
45 Sources of Information Personal Knowledge: on-site inspection		46 Prepared by Dora F. Shirley	
		47 Organization RCHS & M	
		48 Date 9/15/78	
		49 Revision Date(s)	



FLOORPLANS NOT TO SCALE



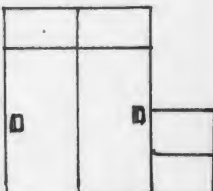
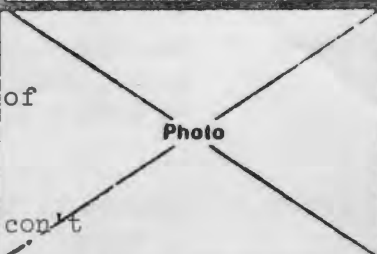
PHOTOGRAPH



RA-AS-002-017

Office of Historic Preservation, P.O. Box 176, Jefferson City, Missouri 65101

HISTORIC INVENTORY

1 No. H12		4 Present Name(s) (Mrs. Paul W.)- Louise Grimes-Residence	
2 Location of Negatives		5 Other Name(s) Dr. Marvin Grimes	
6 Specific Location Hardin Old Survey Lot 26 Block 13 Rg. 1040 210 West Elm		16 Thematic Category 030	
7 City or Town Hardin, Mo		17 Date(s) or Period 1918	
8 Site Plan with North Arrow 		18 Style or Design Shirtwaist	
9 Coordinates UTM		19 Architect or Engineer unknown	
10 Site Building <input checked="" type="checkbox"/> Structure Object <input type="checkbox"/>		20 Contractor or Builder George Tinsley	
11 On National Register? Yes <input type="checkbox"/> No <input checked="" type="checkbox"/>		21 Original Use, if apparent Residence	
12 Is it Eligible? Yes <input checked="" type="checkbox"/> No <input type="checkbox"/>		22 Present Use Residence	
13 Part of Established District? Yes <input type="checkbox"/> No <input checked="" type="checkbox"/>		23 Ownership Mrs. Paul W. Grimes	
14 District Potentially? Yes <input type="checkbox"/> No <input checked="" type="checkbox"/>		24 Owner's Name & Address Mrs. Paul W. Grimes Box 433 Hardin, Mo	
15 Name of Established District		25 Open to Public? Yes <input type="checkbox"/> No <input checked="" type="checkbox"/>	
16 Local Contact Person or Organization		26 Other Surveys in Which Included	
27 Further Description of Important Features Primary facade is dominated by wide gable with overhanging boxed cornice supported by brackets. First story has veranda across facade, with gable and cornice echoing that of the house. Veranda gables filled with 6 light windows, primary entrance has door with 8 lights and sidelights. It is balanced by a triple window to the left, with upper sashes of leaded panes. Assymetrical second story has similar windows. A triple window over		28 No. of Stories 2 - 1 29. Basement? Full Yes <input checked="" type="checkbox"/> No <input type="checkbox"/> 30. Foundation Material concrete 65 31. Wall Construction frame 65 32. Roof Type & Material Gable/Asbestos Shingles 63 33. No. of Bays Front N.A. Side N.A. 34. Wall Treatment Shingles Clapboard 31 35 35. Plan Shape square 36 Changes (Explain in #42) Addition <input checked="" type="checkbox"/> Altered <input checked="" type="checkbox"/> Moved <input type="checkbox"/> 37 Condition Interior Good Exterior Good 38. Preservation Underway? Yes <input type="checkbox"/> No <input checked="" type="checkbox"/> 39 Endangered? By What? Yes <input type="checkbox"/> No <input checked="" type="checkbox"/> 40 Visible from Public Road? Yes <input checked="" type="checkbox"/> No <input type="checkbox"/> 41. Distance from and Frontage on Road 20 feet	
42 History and Significance Dr. Marvin Grimes built this house in 1918. He lived there until he was in his 80's. In 1896, young Dr. Grimes, a graduate of Old Missouri Medical College of St. Louis, came to Hardin and began his practice as a physician. His equipment consisted of a diploma and a medicine case filled mostly with a large supply of Juinine. Dr. Grimes was born Sept. 13, 1868 near Milville, Mo, 10 miles north of Hardin. On March 21, 1950 Dr. Grimes was		43 Photo 	
44 Description of Environment and Outbuildings In a Residnetal section. Garage(Wood Shed) to rear.		45 Sources of Information Mrs. Paul W. Grimes Allen Rhodes- on-site inspection	
46 Prepared by Mary Hogan		47 Organization RCHS & M	
48 Date 9/79		49 Revision Date(s)	

HISTORIC INVENTORY

H/5

#42 Con't

entrance. Lower story covered with clapboarding, upper story, painted dark brown, with shingles. Interior has 2 staircases to upper floor and fireplace in living room.

#43 Con't

honored at the Hardin Methodist Church for his 54 years of service. He died September 7, 1952, just prior to his 84th birthday, after 56 years of practice. He and Mrs. Grimes adopted a son. His widow is the present owner.

RA-AS-002-017





MISSOURI OFFICE OF HISTORIC PRESERVATION
ARCHITECTURAL/HISTORIC INVENTORY SURVEY FORM

1. NO.
H9

2. COUNTY
Ray

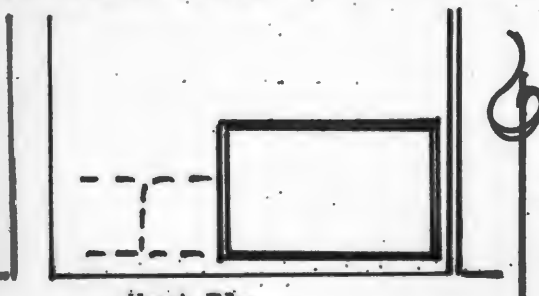
3. LOCATION OF NEGATIVES
RCMS

4. PRESENT LOCAL NAME(S) OR DESIGNATION(S)
Falls Building; Hardin Hardware

5. OTHER NAME(S)
Ira E. Meyers; Willeford and Hilton; Farmers Exchange Craven; Hardwick; Hardin Masonic Lodge

6. SPECIFIC LEGAL LOCATION
TOWNSHIP _____ RANGE _____ SECTION _____
IF CITY OR TOWN, STREET ADDRESS
West Elm, lots 5 & 6 in Bl. 2

7. CITY OR TOWN IF RURAL, VICINITY
Hardin

8. DESCRIPTION OF LOCATION
**West Elm**

9. COORDINATES
LAT _____ LONG _____
UTM _____

10. SITE () STRUCTURE ()
BUILDING (X) OBJECT ()

11. NATIONAL YES () NO (X)
STER ?

12. IS IT YES (X) NO ()
ELIGIBLE?

13. PART OF ESTAB. YES () NO (X)
HIST. DISTRICT?

14. DISTRICT YES (X) NO ()
POTENTIAL?

15. NAME OF ESTABLISHED DISTRICT

16. THEMATIC CATEGORY
050 030

17. DATE(S) OR PERIOD
1917

18. STYLE OR DESIGN
vernacular/Neoclassic influence

19. ARCHITECT OR ENGINEER
unknown

20. CONTRACTOR OR BUILDER
Ora E. Myers

21. ORIGINAL USE, IF APPARENT
lodge hall, hardware & feed

22. PRESENT USE
hardware and furniture stores

23. OWNERSHIP
PUBLIC () PRIVATE (X)

24. OWNER'S NAME AND ADDRESS
IF KNOWN
**Mr. and Mrs. E.C. Falls
RFD Hardin, Missouri**

25. OPEN TO PUBLIC? YES (X) NO ()
restricted

26. LOCAL CONTACT PERSON OR ORGANIZATION
owner

27. OTHER SURVEYS IN WHICH INCLUDED

28. NO. OF STORIES
3

29. BASEMENT? YES (X) NO ()
full

30. FOUNDATION MATERIAL
concrete

31. WALL CONSTRUCTION
brick

32. ROOF TYPE AND MATERIAL
flat/tar

33. NO. OF BAYS
FRONT **3** SIDE **5**

34. WALL TREATMENT
common bond

35. PLAN SHAPE
rectangular

36. CHANGES (EXPLAIN IN NO. 42)
ADDITION () ALTERED (X) MOVED ()

37. CONDITION
INTERIOR **good**
EXTERIOR **good**

38. PRESERVATION UNDERWAY? YES () NO (X)

39. ENDANGERED? YES () NO (X)
BY WHAT ?

40. VISIBLE FROM YES (X) NO ()
PUBLIC ROAD ?

41. DISTANCE FROM AND FRONTAGE ON ROAD

42. FURTHER DESCRIPTION OF IMPORTANT FEATURES
Most prominent commercial building in Hardin. Facade brickwork enhanced by soldier courses at lintel levels, and parapet. Second floor wood casement windows with transom removed on the east portion of the building, and openings bricked in with non-fermenting brick. Storefronts remodelled.

PHOTO
MUST

BE
PROVIDED

43. HISTORY AND SIGNIFICANCE
Ora E Myers built this three story red brick building in 1917 and operated a hardware and feed store on the first floor and basement. He sold to the Farmers Exchange and they continued in the same business, but added farming equipment. The third floor was sold to the Masonic Lodge by Myers. Willeford and Hilton rented the first floor from the Exchange and continued in hardware, plumbing and heating business. Farmers Exchange sold to Elbert and Sue Craven for continuation of the hardware line. Next the building was sold to William and Caroline Hardwick, they sold to E.C. Lois Falls in September of 1977. Their son and his wife are operating a hardware, furniture and general merchandise store (cont)

44. DESCRIPTION OF ENVIRONMENT AND OUTBUILDINGS
In the main business section of Hardin, surrounded by other commercial structures.

45. SOURCES OF INFORMATION
**Allen Rhodes
E.C. Falls
On-site inspection**

46. PREPARED BY
Mary Hogan

47. ORGANIZATION
RCMS & M

48. DATE
10/78

49. REVISION DATE(S)

1. NO.

2. COUNTY

4. PRESENT LOCAL NAME(S) OR DESIGNATION(S)

5. OTHER NAME(S)

6. SPECIFIC LEGAL LOCATION

7. CITY OR TOWN

8. DESCRIPTION OF LOCATION

9. COORDINATES

10. SITE () STRUCTURE ()

11. NATIONAL YES () NO (X)

12. IS IT YES (X) NO ()

13. PART OF ESTAB. YES () NO (X)

14. DISTRICT YES (X) NO ()

15. NAME OF ESTABLISHED DISTRICT

42. FURTHER DESCRIPTION OF IMPORTANT FEATURES

43. HISTORY AND SIGNIFICANCE

44. DESCRIPTION OF ENVIRONMENT AND OUTBUILDINGS

45. SOURCES OF INFORMATION

46. PREPARED BY

47. ORGANIZATION

48. DATE

49. REVISION DATE(S)

169

RA-AS-002-018

67

030 03A

99

30

rectangular

ALTERED (X)

good

good

restricted

owner

PHOTO MUST BE PROVIDED

cont

10/78

1. NO.

2. COUNTY

4. PRESENT LOCAL NAME(S) OR DESIGNATION(S)

5. OTHER NAME(S)

6. SPECIFIC LEGAL LOCATION

7. CITY OR TOWN

8. DESCRIPTION OF LOCATION

9. COORDINATES

10. SITE () STRUCTURE ()

11. NATIONAL YES () NO (X)

12. IS IT YES (X) NO ()

13. PART OF ESTAB. YES () NO (X)

14. DISTRICT YES (X) NO ()

15. NAME OF ESTABLISHED DISTRICT

42. FURTHER DESCRIPTION OF IMPORTANT FEATURES

43. HISTORY AND SIGNIFICANCE

44. DESCRIPTION OF ENVIRONMENT AND OUTBUILDINGS

45. SOURCES OF INFORMATION

46. PREPARED BY

47. ORGANIZATION

48. DATE

49. REVISION DATE(S)

169

RA-AS-002-018

67

030 03A

99

30

rectangular

ALTERED (X)

good

good

restricted

owner

PHOTO MUST BE PROVIDED

cont

10/78

1. NO.

2. COUNTY

4. PRESENT LOCAL NAME(S) OR DESIGNATION(S)

5. OTHER NAME(S)

6. SPECIFIC LEGAL LOCATION

7. CITY OR TOWN

8. DESCRIPTION OF LOCATION

9. COORDINATES

10. SITE () STRUCTURE ()

11. NATIONAL YES () NO (X)

12. IS IT YES (X) NO ()

13. PART OF ESTAB. YES () NO (X)

14. DISTRICT YES (X) NO ()

15. NAME OF ESTABLISHED DISTRICT

42. FURTHER DESCRIPTION OF IMPORTANT FEATURES

43. HISTORY AND SIGNIFICANCE

44. DESCRIPTION OF ENVIRONMENT AND OUTBUILDINGS

45. SOURCES OF INFORMATION

46. PREPARED BY

47. ORGANIZATION

48. DATE

49. REVISION DATE(S)

169

RA-AS-002-018

67

030 03A

99

30

rectangular

ALTERED (X)

good

good

restricted

owner

PHOTO MUST BE PROVIDED

cont

10/78

1. NO.

2. COUNTY

4. PRESENT LOCAL NAME(S) OR DESIGNATION(S)

5. OTHER NAME(S)

6. SPECIFIC LEGAL LOCATION

7. CITY OR TOWN

8. DESCRIPTION OF LOCATION

9. COORDINATES

10. SITE () STRUCTURE ()

11. NATIONAL YES () NO (X)

12. IS IT YES (X) NO ()

13. PART OF ESTAB. YES () NO (X)

14. DISTRICT YES (X) NO ()

15. NAME OF ESTABLISHED DISTRICT

42. FURTHER DESCRIPTION OF IMPORTANT FEATURES

43. HISTORY AND SIGNIFICANCE

44. DESCRIPTION OF ENVIRONMENT AND OUTBUILDINGS

45. SOURCES OF INFORMATION

46. PREPARED BY

47. ORGANIZATION

48. DATE

49. REVISION DATE(S)

169

RA-AS-002-018

67

030 03A

99

30

rectangular

ALTERED (X)

good

good


restricted

owner

PHOTO MUST BE PROVIDED

cont

10/78



FLOORPLANS

NOT TO SCALE




PHOTOGRAPH

#43. Cont. The Masonic Lodge dissolved and the third floor was sold to Hardwick and from him to Falls. F modern apartments were built on that floor, with storage space on the north side of the building. False ceilings and new flooring were installed on all floors. There is an outside enclosed stairway to the third floor, a freight elevator on the north side that descends to the basement and to the third floor. Present owner has replaced third floor windows with steel and aluminum sashes.




HISTORIC INVENTORY

1 No 69		4 Present Name(s) Tommy Wollard Residence	
County Ray		5 Other Name(s) Reed Wollard Residence	
3 Location of Negatives RCHS & M			
6 Specific Location S20 T53N 26W Knoxville Way A		16 Thematic Category 030	
7 City or Town If Rural, Township & Vicinity vic. Hardin		17 Date(s) or Period 1918	
8 Site Plan with North Arrow 		18 Style or Design Neoclassic	
		19 Architect or Engineer unknown	
		20 Contractor or Builder Tinsley	
		21 Original Use, if apparent residence	
		22 Present Use residence	
		23 Ownership Public <input type="checkbox"/> Private <input checked="" type="checkbox"/>	
		24 Owner's Name & Address, if known Vaughn Wollard Hardin, Missouri	
9 Coordinates Lat Long		25 Open to Public? Yes <input type="checkbox"/> No <input checked="" type="checkbox"/>	
10 Site: <input type="checkbox"/> Building <input checked="" type="checkbox"/> Structure: <input type="checkbox"/> Object: <input type="checkbox"/>		26 Local Contact Person or Organization	
11 On National Register? Yes <input type="checkbox"/> No <input checked="" type="checkbox"/>		27 Other Surveys in Which Included	
12 Is It Eligible? Yes <input type="checkbox"/> No <input type="checkbox"/>			
13 Part of Estab. Hist. Dist.? Yes <input type="checkbox"/> No <input type="checkbox"/>			
14 District Potent'l? Yes <input type="checkbox"/> No <input checked="" type="checkbox"/>			
15 Name of Established District		28 No. of Stories 2 1/2	
		29 Basement? Yes <input type="checkbox"/> No <input checked="" type="checkbox"/>	
		30 Foundation Material concrete	
		31 Wall Construction frame	
		32 Roof Type & Material hip w/dormers-comp. shingle	
		33 No. of Bays Front n/a Side n/a	
		34 Wall Treatment weatherboarding	
		35 Plan Shape square	
		36 Changes (Explain in #42) Addition <input checked="" type="checkbox"/> Altered <input checked="" type="checkbox"/> Moved <input type="checkbox"/>	
		37 Condition Interior recgood Exterior good	
		38 Preservation Underway? Yes <input type="checkbox"/> No <input checked="" type="checkbox"/>	
		39 Endangered? By What? Yes <input type="checkbox"/> No <input checked="" type="checkbox"/>	
		40 Visible from Public Road? Yes <input checked="" type="checkbox"/> No <input type="checkbox"/>	
		41 Distance from and Frontage on Road	
42 Further Description of Important Features Neoclassic house features weatherboarded first and second story and shingled dormers. Two projecting bays on primary facade at second story. Singleleaf entrance flanked by irregularly spaced windows. Variety of window sized, all 1-over-1 light sashes. Boxed cornice and plain frieze. Dormers feature molding on cornice with returns, triple windows and blind lunettes in the center of their gables. Lightning rods remain. Porch with Tuscan collonettes wraps around (cont)			
43 History and Significance The original house on the site burned and the present one was built in 1918. It was owned by Samuel Pugh and wife Eva, and left to his daughter Alice in 1941. Present occupants have rented the farm since 1957.			
44 Description of Environment and Outbuildings Several outbuildings in good condition. Picket fence surrounds the property.			
Sources of Information Vaughn Wollard Present Occupants Pm-site inspection.		46. Prepared by Clara Allison	
		47 Organization RCHS & M	
		48 Date 5/79	
		49 Revision Date(s)	

Photo

#42. Cont. primary and north facades. Interior has one fireplace, hardwood floors, and eight rooms, and entrance hall. Carbide lights remain. #36: Very few alterations to the house. A bathroom and water were added in 1955.



FLOORPLANS

NOT TO SCALE

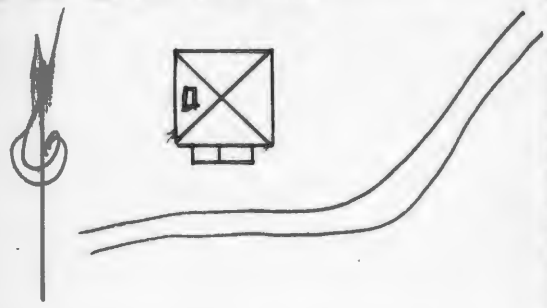



PHOTOGRAPH



Office of Historic Preservation, P.O. Box 176, Jefferson City, Missouri 65101

HISTORIC INVENTORY

1 No. 83		4 Present Name(s) Mr. & Mrs. Harlen Dean, Hardin, Mo		2 County
2 Only Ray		5 Other Name(s) Paul Rankin		
3 Location of Negatives RCHS & M				
6 Specific Location Sec. 8 Twp 52 Range 26 4 miles north of Hardin on State Road A <i>Highway A</i>		16 Thematic Category 030		2 No. of Stories 2
7 City or Town If Rural, Township & Vicinity Rural, Hardin <i>Mo</i>		17 Date(s) or Period 1923		
8 Site Plan with North Arrow 		18 Style or Design Eclectic 01		
		19 Architect or Engineer unknown		29. Basement? Yes <input checked="" type="checkbox"/> No <input type="checkbox"/> Full
		20 Contractor or Builder Paul Rankin <i>Prch CB</i>		
		21 Original Use, if apparent residence <i>DIA</i>		
		22 Present Use residence		30. Foundation Material concrete LS
		23 Ownership Public <input type="checkbox"/> Private <input checked="" type="checkbox"/>		31. Wall Construction wu frame
		24 Owner's Name & Address, if known Mr. & Mrs. Harlen Dean RR 1 Hardin, Mo		32. Roof Type & Material Med. hip-asphalt shingles HP
9 Coordinates Lat Long		25. Open to Public? Yes <input type="checkbox"/> No <input checked="" type="checkbox"/>		33. No. of Bays Front NA Side Na
10 Site <input type="checkbox"/> Building <input checked="" type="checkbox"/> Structure <input type="checkbox"/> Object <input type="checkbox"/>		26. Local Contact Person or Organization		34. Wall Treatment weatherboard 21
11 On National Register? Yes <input type="checkbox"/> No <input checked="" type="checkbox"/>	12. Is it Eligible? Yes <input checked="" type="checkbox"/> No <input type="checkbox"/>	27. Other Surveys in Which Included		35. Plan Shape square
13 Part of Estab Hist Dist? Yes <input type="checkbox"/> No <input checked="" type="checkbox"/>	14. District Potent'l? Yes <input type="checkbox"/> No <input checked="" type="checkbox"/>			36. Changes (Explain in #42) Addition: <input checked="" type="checkbox"/> Altered <input checked="" type="checkbox"/> Moved <input type="checkbox"/>
15 Name of Established District				37. Condition Interior <u>good</u> Exterior <u>good</u>
42 Further Description of Important Features Back porch has been enclosed and some windows added. The house has been painted in the last year.				38. Preservation Underway? Yes <input type="checkbox"/> No <input checked="" type="checkbox"/>
				39. Endangered? By What? Yes <input type="checkbox"/> No <input checked="" type="checkbox"/>
				40. Visible from Public Road? Yes <input checked="" type="checkbox"/> No <input type="checkbox"/>
				41. Distance from and Frontage on Road 72 ft.
43 History and Significance Mr. Dean came from the east part of the state and Mrs. Dean from Tennessee. Mrs. Dean has spent most of her life in Ray County. Mr. Dean came in 1930 and bought the farm and raises stock and field crops. They have two children, the daughter lives in Kansas City and the son is superintendent of the Hardin-Central School.				5 Other Name(s)
44 Description of Environment and Outbuildings The house is surrounded by beautiful trees and has a well kept lawn. The outbuildings, in good condition, are located in a field back of the house.				
45 Sources of Information Mr. & Mrs. Harlen Dean on site inspection		46. Prepared by Mr. & Mrs. Marvin Holsinger		
		47. Organization RCHS & M		
		48. Date 9/26/78		
		49 Revision Date(s)		



FLOORPLANS NOT TO SCALE

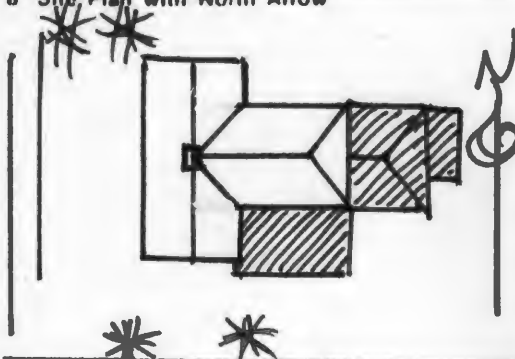



PHOTOGRAPH



Office of Historic Preservation, P.O. Box 176, Jefferson City, Missouri 65101

HISTORIC INVENTORY

1 No 85		4 Present Name(s) Rust Residence	
2 County Ray		5 Other Name(s) Lone Pine Farm	
3 Location of Negatives RCHS & M			
6 Specific Location 517 T52N 26W Hwy. A		16 Thematic Category 030	
7 City or Town Hardin If Rural, Township & Vicinity vic. Hardin		17 Date(s) or Period ca. 1890	
8 Site Plan with North Arrow 		18 Style or Design Neoclassic 40 07	
		19 Architect or Engineer unknown	
		20 Contractor or Builder unknown	
		21 Original Use, if apparent residence OIA	
		22 Present Use residence	
9 Coordinates Lat Long		23 Ownership Public <input type="checkbox"/> Private <input checked="" type="checkbox"/>	
UTM		24 Owner's Name & Address, if known Edward L. Rust Hardin, Missouri	
11 On National Register? Yes <input type="checkbox"/> No <input checked="" type="checkbox"/>		25 Open to Public? Yes <input type="checkbox"/> No <input checked="" type="checkbox"/>	
12 Is It Eligible? Yes <input checked="" type="checkbox"/> No <input type="checkbox"/>		26 Local Contact Person or Organization	
13 Part of Estab. Hist. Dist.? Yes <input type="checkbox"/> No <input checked="" type="checkbox"/>		27 Other Surveys in Which Included	
14 District Potent'l? Yes <input type="checkbox"/> No <input checked="" type="checkbox"/>			
15 Name of Established District		28 No. of Stories two 2-	
		29 Basement? Yes <input type="checkbox"/> No <input checked="" type="checkbox"/>	
		30 Foundation Material ashlar stone 40	
		31 Wall Construction frame wu	
		32 Roof Type & Material 1G gable-comp. shingles 4P	
		33 No. of Bays Front 3 Side 1	
		34 Wall Treatment clapboard 21	
		35 Plan Shape L shape	
		36 Changes (Explain in #42) Addition <input checked="" type="checkbox"/> Altered <input type="checkbox"/> Moved <input type="checkbox"/>	
		37 Condition Interior excellent Exterior excellent	
		38 Preservation Underway? Yes <input type="checkbox"/> No <input checked="" type="checkbox"/>	
		39 Endangered? By What? Yes <input type="checkbox"/> No <input checked="" type="checkbox"/>	
		40 Visible from Public Road? Yes <input checked="" type="checkbox"/> No <input type="checkbox"/>	
		41 Distance from and Frontage on Road	
42 Further Description of Important Features Neoclassic house has been remodelled several times. Central entrance on primary facade flanked with windows and two windows above. Appears primary facade originally was south facade, but was changed to front the road. Many windows have had their positions changed. Cornice is molded and has plain frieze/ Both continue on secondary facades to form pediment. #36: Two additions to rear, side porch post replace with concrete. (cont)			
43 History and Significance Jacob Jackson Rust, born 1865 in Lacey Springs, Virginia, built the house ca. 1890. At the time there were many varieties of trees on the land, but a single pine was outstanding so the farm was named Lone Pine Farm. The pine tree is extant. North of the house was a large orchard with apples, peaches, apricots, and pecan trees. Rust was the first in the (cont)			
44 Description of Environment and Outbuildings On a working farm with modern outbuildings.			
45 Sources of Information Troy Rust, son of owner. Ray County History, L1973		46 Prepared by Cameron	
		47 Organization RCHS & M	
		48 Date 8/80	
		49 Revision Date(s)	



FLOORPLANS NOT TO SCALE



PHOTOGRAPH

#42. Cont. The house has one original fireplace. It was remodelled in 1902 and again in 1920.

#43. Cont. community to build an ice house. The farm and house ~~are~~ now ~~owned~~ by Jacob Rust's grandson.






RA-AS 002-020

65101

Office of Historic Preservation, P.O. Box 176, Jefferson City, Missouri

HISTORIC INVENTORY

<p>1 No <u>98</u></p> <p>2 County <u>Ray</u></p> <p>3 Location of Negatives</p>	<p>4 Present Name(s)</p> <p style="text-align: center;"><u>Early-Residence</u></p> <p>5 Other Name(s)</p>	
<p>6 Specific Location <u>7 miles north of Hardin on State, Route A, then East 2 miles on state Road AA sec. 35 Twp. 53 Range 26</u></p> <p>7 City or Town <u>Hardin Vic.</u> If Rural, Township & Vicinity <u>Rockingham</u></p> <p>8 Site Plan with North Arrow <u>vic</u></p> <div style="text-align: center;">  </div>	<p>16. Thematic Category <u>D30</u></p> <p>17 Date(s) or Period <u>Early 1920's</u></p> <p>18 Style or Design <u>Bungalow</u></p> <p>19. Architect or Engineer <u>unknown</u></p> <p>20. Contractor or Builder <u>Sam E. Hogan</u></p> <p>21. Original Use, if apparent <u>residence</u></p> <p>22 Present Use <u>residence</u></p> <p>23 Ownership <u>Public</u> <input type="checkbox"/> <u>Private</u> <input type="checkbox"/></p> <p>24. Owner's Name & Address, if known <u>Mr. & Mrs. Floyd Early Hardin, Mo RR1</u></p> <p>25. Open to Public? <u>Yes</u> <input type="checkbox"/> <u>No</u> <input checked="" type="checkbox"/></p> <p>26. Local Contact Person or Organization</p> <p>27. Other Surveys in Which Included</p>	<p>28. No. of Stories <u>1 1/2</u></p> <p>29. Basement? <u>Partial</u> <input type="checkbox"/> <u>No</u> <input type="checkbox"/></p> <p>30. Foundation Material <u>Masonry Block</u></p> <p>31. Wall Construction <u>frame</u></p> <p>32. Roof Type & Material <u>Gable-asphalt shingles</u></p> <p>33. No. of Bays <u>Front 3 Side 3</u></p> <p>34. Wall Treatment <u>weatherboard</u></p> <p>35. Plan Shape <u>square</u></p> <p>36. Changes (Explain in #42) <u>Addition</u> <input type="checkbox"/> <u>Altered</u> <input checked="" type="checkbox"/> <u>Moved</u> <input type="checkbox"/></p> <p>37. Condition <u>Interior Good</u> <u>Exterior Good</u></p> <p>38. Preservation Underway? <u>Yes</u> <input type="checkbox"/> <u>No</u> <input checked="" type="checkbox"/></p> <p>39. Endangered? <u>Yes</u> <input type="checkbox"/> <u>No</u> <input checked="" type="checkbox"/></p> <p>40. Visible from Public Road? <u>Yes</u> <input checked="" type="checkbox"/> <u>No</u> <input type="checkbox"/></p> <p>41. Distance from and Frontage on Road <u>50 feet</u></p>
<p>9 Coordinates <u>UTM</u></p> <p>Lat</p> <p>Long</p> <p>10 Site <input type="checkbox"/> Building <input checked="" type="checkbox"/> Structure <input type="checkbox"/> Object <input type="checkbox"/></p> <p>11 National Register? <u>Yes</u> <input type="checkbox"/> <u>No</u> <input checked="" type="checkbox"/></p> <p>12. Is it Eligible? <u>Yes</u> <input checked="" type="checkbox"/> <u>No</u> <input type="checkbox"/></p> <p>13 Part of Estab. Hist. Dist? <u>Yes</u> <input type="checkbox"/> <u>No</u> <input checked="" type="checkbox"/></p> <p>14. District Potent? <u>Yes</u> <input type="checkbox"/> <u>No</u> <input checked="" type="checkbox"/></p> <p>15 Name of Established District</p>	<p>42 Further Description of Important Features <u>Typical bungalow, with shed dormers. The house has been redecorated and modernized since the owner bought the house. Back porch was enclosed.</u></p> <div style="text-align: center; height: 100px;">  </div>	
<p>43 History and Significance <u>Central school was originally across the road from the house. When this home was first built the owner rented rooms to teachers that did "light housekeeping" in those days.</u></p>		
<p>44 Description of Environment and Outbuildings <u>Large yard. Garage to the rear.</u></p>		
<p>45 Sources of Information <u>Mr. & Mrs. Floyd Early- on site inspection</u></p>	<p>46. Prepared by <u>Mr. & Mrs. Holsinger</u></p> <p>47. Organization <u>RCHS & M</u></p> <p>48. Date <u>9/29/78</u> 49 Revision Date(s)</p>	



FLOORPLANS NOT TO SCALE




PHOTOGRAPH



Office of Historic Preservation, P.O. Box 176, Jefferson City, Missouri 65101

HISTORIC INVENTORY

1 No 77		4 Present Name(s) Foster Farm Home	
County Ray		5 Other Name(s) B.G. Minnick Residence	
3 Location of Remains			
6 Specific Location 5 miles northeast of Hardin Hwy. E SIT 52N 26W		16 Thematic Category 030	
7 City or Town If Rural, Township & Vicinity Hardin Vic. Morton community		17 Date(s) or Period ca. 1890	
8 Site Plan with North Arrow		18 Style or Design Queen Anne/Neoclassic 45	
		19 Architect or Engineer unknown	
		20 Contractor or Builder unknown	
		21 Original Use, if apparent residence DIA	
		22 Present Use residence	
9 Coordinates Lat _____ Long _____		23 Ownership Public <input type="checkbox"/> Private <input checked="" type="checkbox"/>	
UTM 30ut		24 Owner's Name & Address, if known Barb A. Foster Morton, Missouri	
Site <input checked="" type="checkbox"/> Building <input checked="" type="checkbox"/> Structure <input type="checkbox"/> Object <input type="checkbox"/> 11 On National Register? Yes <input type="checkbox"/> No <input checked="" type="checkbox"/> 12 Is it Eligible? Yes <input checked="" type="checkbox"/> No <input type="checkbox"/> 13 Part of Estab. Hist. Dist.? Yes <input type="checkbox"/> No <input checked="" type="checkbox"/> 14 District Potenti'l? Yes <input type="checkbox"/> No <input checked="" type="checkbox"/>		25 Open to Public? Yes <input type="checkbox"/> No <input checked="" type="checkbox"/>	
15 Name of Established District		26 Local Contact Person or Organization	
42 Further Description of Important Features Unspoiled, with the exception of the removal of porch on primary facade. Gables decorated with fancy butt shingles. Cornice continues on secondary facades to form pediments. Fenestration is lone-over-one with molded window heads, pilaster cornerboards to give Neoclassic flavor to the house with its Queen Anne massing. Prominent projecting polygonal bay on primary facade.		27 Other Surveys in Which Included	
43 History and Significance		28 No. of Stories one	
44 Description of Environment and Outbuildings Root cellar, frame shop on tenant quarters and perked barn remain. Recent metal implement shed and frame hen house in association. Rural environment.		29 Basement? Yes <input type="checkbox"/> No <input checked="" type="checkbox"/>	
		30 Foundation Material ashlar stone 40	
		31 Wall Construction frame . WW	
		32 Roof Type & Material cross gable/comp. shingles 16	
45 Sources of Information On-site inspection.		33 No. of Bays Front 5 Side 1	
		34 Wall Treatment clapboard 31	
		35 Plan Shape rectangular	
		36 Changes (Explain in #42) Addition <input type="checkbox"/> Altered <input checked="" type="checkbox"/> Moved <input type="checkbox"/>	
		37 Condition Interior good Exterior good	
		38 Preservation Underway? Yes <input type="checkbox"/> No <input checked="" type="checkbox"/>	
		39 Endangered? By What? Yes <input type="checkbox"/> No <input checked="" type="checkbox"/>	
		40 Visible from Public Road? Yes <input checked="" type="checkbox"/> No <input type="checkbox"/>	
		41 Distance from and Frontage on Road	
		Photo	
		46 Prepared by Jim Pease	
		47 Organization RCHS & M	
		48 Date 6/80	
		49 Revision Date(s)	



FLOORPLANS

NOT TO SCALE

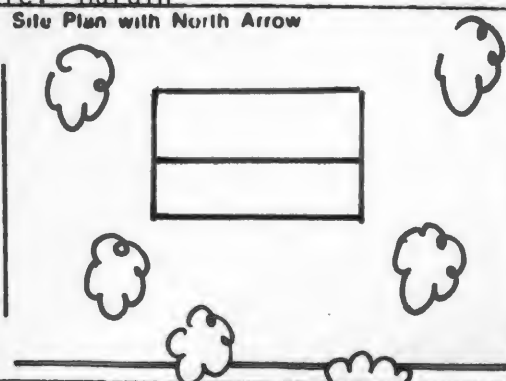


PHOTOGRAPH

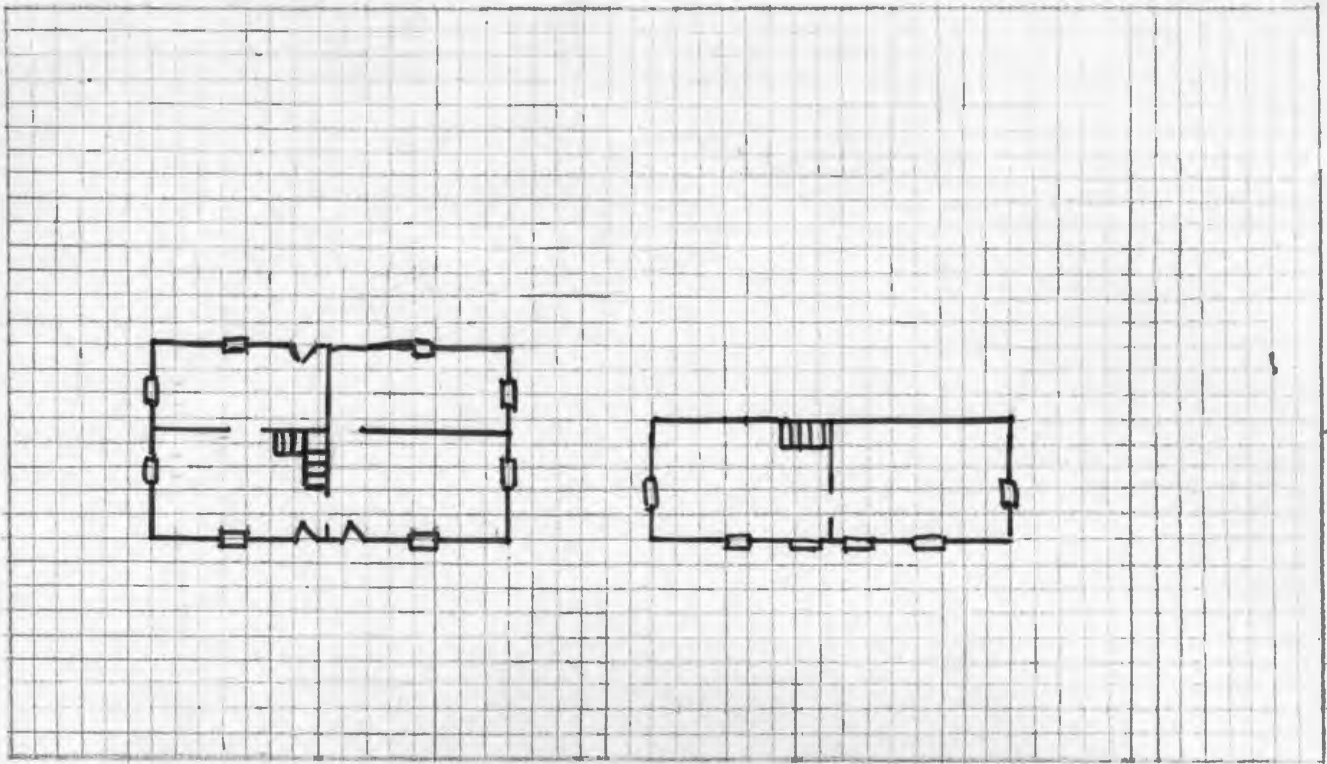


Office of Historic Preservation, P.O. Box 176, Jefferson City, Missouri 65101

HISTORIC INVENTORY

1 No <u>02 109</u>		4 Present Name(s) Fould Property	
2 County Ray		5 Other Name(s)	
3 Location of Negatives RCHS & M			
6 Specific Location <u>29 S/N 27W</u> <u> Hwy. J</u>		16 Thematic Category <u>030</u>	
7 City or Town If Rural, Township & Vicinity <u>vic. Hardin</u>		17 Date(s) or Period ca. 1880	
8 Site Plan with North Arrow 		18 Style or Design <u>09 vernacular Neoclassic details</u>	
		19 Architect or Engineer unknown	
		20 Contractor or Builder unknown	
		21 Original Use, if apparent residence <u>OIA</u>	
		22 Present Use vacant	
9 Coordinates Lat _____ Long _____		23 Ownership Public <input type="checkbox"/> Private <input checked="" type="checkbox"/>	
Site <input type="checkbox"/> Building <input checked="" type="checkbox"/> Structure <input type="checkbox"/> Object <input type="checkbox"/>		24 Owner's Name & Address, if known L.K. Fould Hardin, Missouri	
11 On National Register? Yes <input type="checkbox"/> No <input checked="" type="checkbox"/>		25 Open to Public? Yes <input type="checkbox"/> No <input checked="" type="checkbox"/>	
12 Is It Eligible? Yes <input checked="" type="checkbox"/> No <input type="checkbox"/>		26 Local Contact Person or Organization	
13 Part of Estab. Hist. Dist.? Yes <input type="checkbox"/> No <input checked="" type="checkbox"/>		27 Other Surveys in Which Included	
14 District Potent'l? Yes <input type="checkbox"/> No <input checked="" type="checkbox"/>			
15 Name of Established District		28 No. of Stories <u>two</u>	
		29 Basement? Yes <input type="checkbox"/> No <input checked="" type="checkbox"/>	
		30 Foundation Material ashlar stone <u>40</u>	
		31 Wall Construction frame <u>WU</u>	
		32 Roof Type & Material <u>GSD</u> saltbox-wood shingle	
		33 No. of Bays Front <u>4</u> Side <u>2</u>	
		34 Wall Treatment weatherboard <u>21</u>	
		35 Plan Shape <u>rectangular</u>	
		36 Changes (Explain in #42) Addition <input type="checkbox"/> Altered <input type="checkbox"/> Moved <input type="checkbox"/>	
		37 Condition Interior <u>poor</u> Exterior <u>fair</u>	
		38 Preservation Underway? Yes <input type="checkbox"/> No <input checked="" type="checkbox"/>	
		39 Endangered? By What? <u>neglect</u> Yes <input checked="" type="checkbox"/> No <input type="checkbox"/>	
		40 Visible from Public Road? Yes <input checked="" type="checkbox"/> No <input type="checkbox"/>	
		41 Distance from and Frontage on Road	
42 Further Description of Important Features Vernacular house is in disrepair. Neoclassic details of facades include pilaster corner boards, molded lintels of windows and doors, boxed cornice and frieze. Double pen type house has two entrances on primary facade. Unusual for Ray County is the Saltbox roof type. #42: No alterations except removal of chimneys. But house is abandoned and open to weather and vandals.			
43 History and Significance Saltbox roof type appears nowhere else in Ray County.			
44 Description of Environment and Outbuildings On an overgrown lot surrounded by farmland. Lot used now for farm machinery storage. Original planting trees still extant.			
45 Sources of Information On-site inspection.			
46 Prepared by Cameron			
47 Organization RCHS & M			
48 Date 6/80		49 Revision Date(s)	

Photo



FLOORPLANS NOT TO SCALE

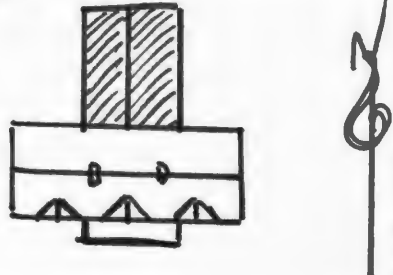



PHOTOGRAPH



Office of Historic Preservation, P.O. Box 176, Jefferson City, Missouri 65101

HISTORIC INVENTORY

1 No H4		4 Present Name(s) Clemens Residence	
2 County Ray		5 Other Name(s)	
3 Location of Negatives RCHS & M			
6 Specific Location 111 Olive street		16 Thematic Category 030	
7 City or Town If Rural, Township & Vicinity Hardin		17 Date(s) or Period ca. 1860 (1821 early structure)	
8 Site Plan with North Arrow 		18 Style or Design 41 09 vernacular, Gothic Revival detail	
		19 Architect or Engineer unknown	
		20 Contractor or Builder William Hughes	
		21 Original Use, if apparent residence DIA	
		22 Present Use residence	
		23 Ownership Public <input type="checkbox"/> Private <input checked="" type="checkbox"/>	
		24 Owner's Name & Address, if known Mrs. Sadie Clemens 111 Olive Street, Hardin 64035	
9 Coordinates Lat _____ Long _____		25 Open to Public? Yes <input type="checkbox"/> No <input checked="" type="checkbox"/>	
10 Site <input type="checkbox"/> Building <input checked="" type="checkbox"/> Structure <input type="checkbox"/> Object <input type="checkbox"/>		26 Local Contact Person or Organization	
11 On National Register? Yes <input type="checkbox"/> No <input checked="" type="checkbox"/>		27 Other Surveys in Which Included	
12 Is It Eligible? Yes <input checked="" type="checkbox"/> No <input type="checkbox"/>			
13 Part of Estab Hist Dist.? Yes <input type="checkbox"/> No <input checked="" type="checkbox"/>		38 Preservation Underway? Yes <input type="checkbox"/> No <input checked="" type="checkbox"/>	
14 District Potenti? Yes <input type="checkbox"/> No <input checked="" type="checkbox"/>		39 Endangered? By What? Yes <input type="checkbox"/> No <input checked="" type="checkbox"/>	
15 Name of Established District		40 Visible from Public Road? Yes <input checked="" type="checkbox"/> No <input type="checkbox"/>	
		41 Distance from and Frontage on Road	
42 Further Description of Important Features I-house features three gable dormers on front facade with central dormer with door, flanking dormers with windows. Lower story displays central primary entrance flanked by paired windows. All fenestration 4-over-4. Two interior chimneys. Front porch (later addition) has spindles at porch frieze, turned posts and carved brackets. Upper and lower doors have windows of stained glass. #36: Part of house addition was constructed about same time as main house, moved some distance (cont)		Photo	
43 History and Significance Part of house was built January 1821 by William and Martha Hughes. Other owners are as follows: William and Alfred Hughes, Jess Moran, James S. Snowden, Sr., Jonathan Snowden, David and Nancy Snowden, James and Katherine Happy, Dr. A.H. Buchanan, James Happy, Nancy Simmerman, Nancy Scackleford and husband James H., William F. Shaw and wife, Thomas McGinnis (cont)			
44 Description of Environment and Outbuildings Small outbuilding once used as an outhouse. The cellar is on the east side and has door from east porch (which has been enclosed by glass recently). It is of brick and stone.			
45 Sources of Information Allen Rhodes Sadie Clemens Abstract On-site inspection		46. Prepared by Mary Hogan 47 Organization RCHS & M 48 Date 10/79 49 Revision Date(s)	




FLOORPLANS NOT TO SCALE




PHOTOGRAPH



Office of Historic Preservation, P.O. Box 176, Jefferson City, Missouri 65101
HISTORIC INVENTORY

1 No 79		4 Present Name(s) White House		1 No
2 County Ray Ray		5 Other Name(s) Rust House		
3 Location of Negatives RCHS & M				
6 Specific Location Route 1 Hardin, Mo Sec. 31 T53 R 26 CR		16 Thematic Category 030		2 County
7 City or Town II Rural, Township & Vicinity Rockingham Vic.		17 Date(s) or Period CA. 1905		
8 Site Plan with North Arrow 		18 Style or Design Bungalow 22		
		19. Architect or Engineer unknown 40		4 Present Name(s)
		20. Contractor or Builder unknown PH		
		21. Original Use, if apparent Home OIA		
9 Coordinates Lat Long		22 Present Use Home		5 Other Name(s)
10 Site I Building <input checked="" type="checkbox"/> Structure I Object I		23 Ownership Public <input type="checkbox"/> Private <input checked="" type="checkbox"/>		
11 On National Register? Yes <input type="checkbox"/> No <input checked="" type="checkbox"/>		24. Owner's Name & Address, if known Allen and Dorothy White Rt. 1 Hardin, Mo		
12 Is it Eligible? Yes <input checked="" type="checkbox"/> No <input type="checkbox"/>		25 Open to Public? Yes <input type="checkbox"/> No <input checked="" type="checkbox"/>		
13 Part of Estab Hist Dist? Yes <input type="checkbox"/> No <input checked="" type="checkbox"/>		26 Local Contact Person or Organization		
14 District Potent? Yes <input type="checkbox"/> No <input checked="" type="checkbox"/>		27 Other Surveys in Which Included		
15 Name of Established District				
42 Further Description of Important Features House features a corner porch supported by an ashlar stone base with 4 colonettes. Each facade has a large central dormer and paired or triple windows. Interior features woodwork of wild cherry, black walnut and oak. Wide doorways lead to 8 room, with 2 fireplaces. #36: The house has had few alterations since its construction. It is now undergoing some preservation work by the present owners.		28 No of Stories 1 1/2		
		29. Basement? Yes <input checked="" type="checkbox"/> No <input type="checkbox"/> Partial		
		30 Foundation Material Ashlar stone 10		
		31. Wall Construction Frame Wu		
		32. Roof Type & Material Hip-Shake Shingles 25		
		33. No. of Bays Front 2 Side 4		
		34. Wall Treatment Clapboard 21		
		35. Plan Shape sq		
		36. Changes (Explain in #42) Addition <input type="checkbox"/> Altered <input type="checkbox"/> Moved <input type="checkbox"/>		
		37 Condition Interior Excellent Exterior Excellent		
		38. Preservation Underway? Yes <input checked="" type="checkbox"/> No <input type="checkbox"/>		
		39 Endangered? By What? Yes <input type="checkbox"/> No <input checked="" type="checkbox"/>		
		40 Visible from Public Road? Yes <input checked="" type="checkbox"/> No <input type="checkbox"/>		
		41. Distance from and Frontage on Road 200 feet		
43 History and Significance In 1902, a previous house on the lot burned, and three years later the present house was constructed with lumber from trees on the property. Bushrod and Eleyabeth Shoup Rust owned the property from 1860-1899, Lillie Rust until 1954. The present owner purchased the house in 1957.		Photo		
44 Description of Environment and Outbuildings On a farm of 160 acres, situated on a high hill.				
45 Sources of Information Allen and Dorothy White On-site inspection		46 Prepared by Clara Allison		
		47. Organization RCHS & M		
		48 Date 5/20/79		
		49 Revision Date(s)		



FLOORPLANS

NOT TO SCALE

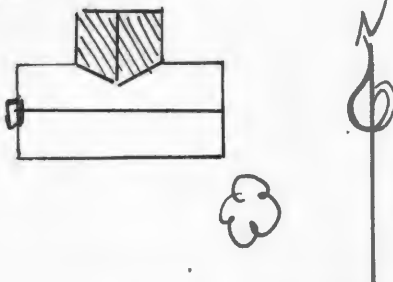


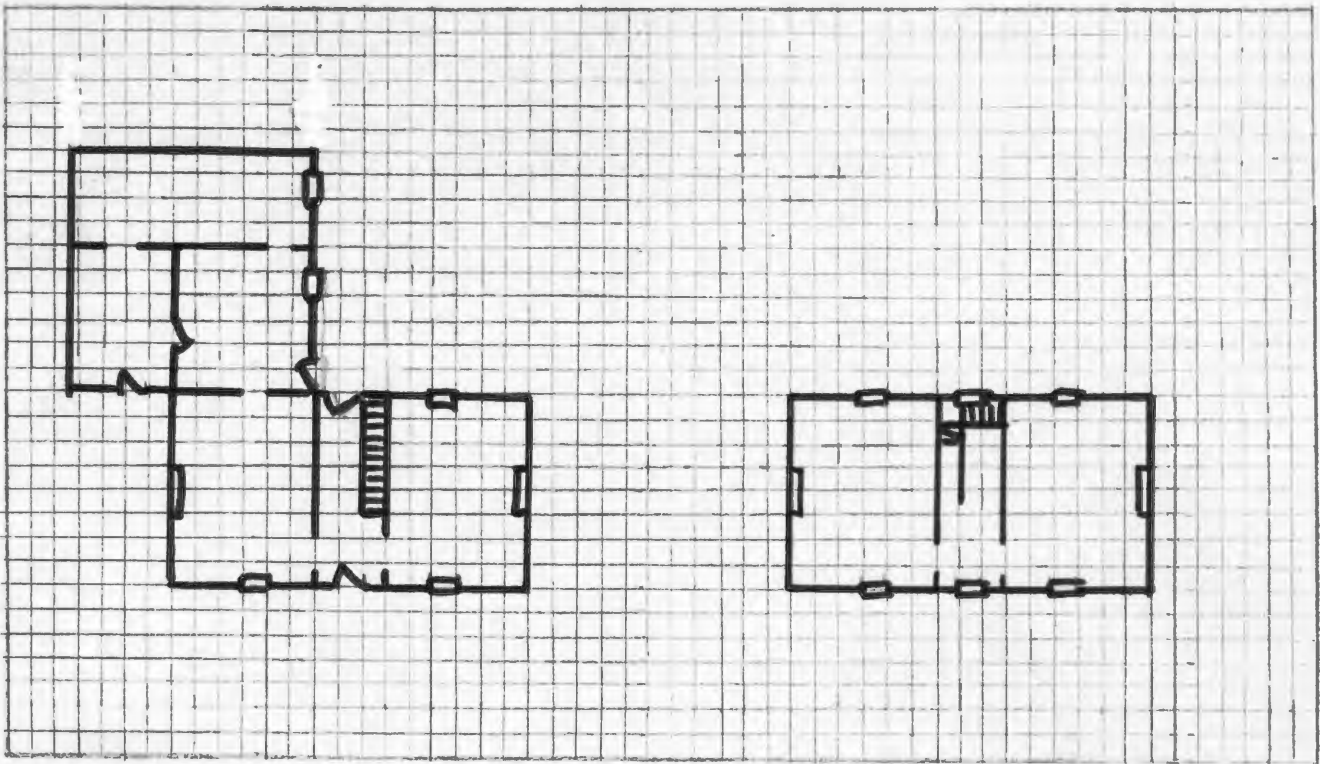
PHOTOGRAPH

125%



Office of Historic Preservation, P.O. Box 176, Jefferson City, Missouri 65101
HISTORIC INVENTORY

1 No 68		4 Present Name(s) Doss Residence		1 No
2 County Ray		5 Other Name(s)		
3 Location of Ray RHS & M		Miles Farm		
6 Specific Location S29 T 53 R 26 W		16 Thematic Category		2 County
7 City or Town Hardin, Mo II Rural, Township & Vicinity Rt. 1		17 Date(s) or Period CA. 1860		
8 Site Plan with North Arrow 		18 Style or Design Federal 09		
9 Coordinates UTM Lat Long		19 Architect or Engineer unknown		4 Present Name(s)
10 Site I: Building <input checked="" type="checkbox"/> Structure I: Object I: <input type="checkbox"/>		20 Contractor or Builder unknown		
11 On National Register? Yes <input type="checkbox"/> No <input checked="" type="checkbox"/>		21 Original Use, if apparent Residence 017		
12 Is II Eligible? Yes <input checked="" type="checkbox"/> No <input type="checkbox"/>		22 Present Use Residence		5 Other Name(s)
13 Part of Estab Hist Dist? Yes <input type="checkbox"/> No <input checked="" type="checkbox"/>		23 Ownership Public <input type="checkbox"/> Private <input checked="" type="checkbox"/>		
14 District Potent'l? Yes <input type="checkbox"/> No <input checked="" type="checkbox"/>		24 Owner's Name & Address, if known Thomas & Maxine Doss Hardin, Mo		
15 Name of Established District		25 Open to Public? Yes <input type="checkbox"/> No <input checked="" type="checkbox"/>		5 Other Name(s)
42 Further Description of Important Features T-Shaped house has irregularly spaced windows on primary facade, central entranceway. There is no fenestration on secondary facades. Cornice is bordered by undecorated frieze. #36: Addition was added in 1979 of a bathroom and new fireplace and chimney.		26 Local Contact Person or Organization		
43 History and Significance In 1848 the United States Government deeded the land to Williave Warreu. In about 1860 Robert A Miles bought the land and built the house. He died 1893 and his son, Virgil Miles inherited the place. Sold to Thomas W. Pugh in 1906. Goldeu E. Pugh inherited the place in 1964 and sold it to Harliu Deau.		27 Other Surveys in Which Included		
44 Description of Environment and Outbuildings November 24, 1964. Deau to Doss. March 3, 1975.		28 No. of Stories 2		5 Other Name(s)
45 Sources of Information Tom and Maxine Doss on-site inspection		29 Basement? Yes <input type="checkbox"/> No <input checked="" type="checkbox"/>		
46 Prepared by Clara Allison		30 Foundation Material Ashlar Stone 10		
47 Organization Ray Historical Society		31 Wall Construction Frame Wu		5 Other Name(s)
48 Date 6/18/79		32 Roof Type & Material High Gable-Comp. Shingles		
49 Revision Date(s)		33 No. of Bays Front NA Side NA		
46 Prepared by Clara Allison		34 Wall Treatment Weatherboarding		5 Other Name(s)
47 Organization Ray Historical Society		35 Plan Shape T-Shaped		
48 Date 6/18/79		36 Changes (Explain in #42) Addition Altered Moved		
49 Revision Date(s)		37 Condition Interior Excellent Exterior Excellent		5 Other Name(s)
46 Prepared by Clara Allison		38 Preservation Underway? Yes <input type="checkbox"/> No <input checked="" type="checkbox"/>		
47 Organization Ray Historical Society		39 Endangered? By What? Yes <input type="checkbox"/> No <input checked="" type="checkbox"/>		
48 Date 6/18/79		40 Visible from Public Road? Yes <input checked="" type="checkbox"/> No <input type="checkbox"/>		5 Other Name(s)
49 Revision Date(s)		41 Distance from and Frontage on Road 1/8 mile		
46 Prepared by Clara Allison		Photo		



FLOORPLANS NOT TO SCALE



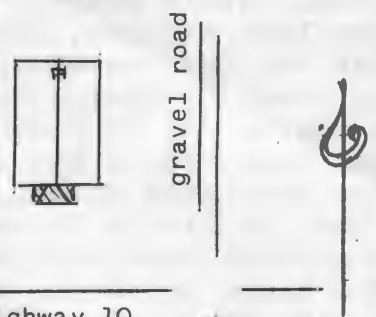
PHOTOGRAPH



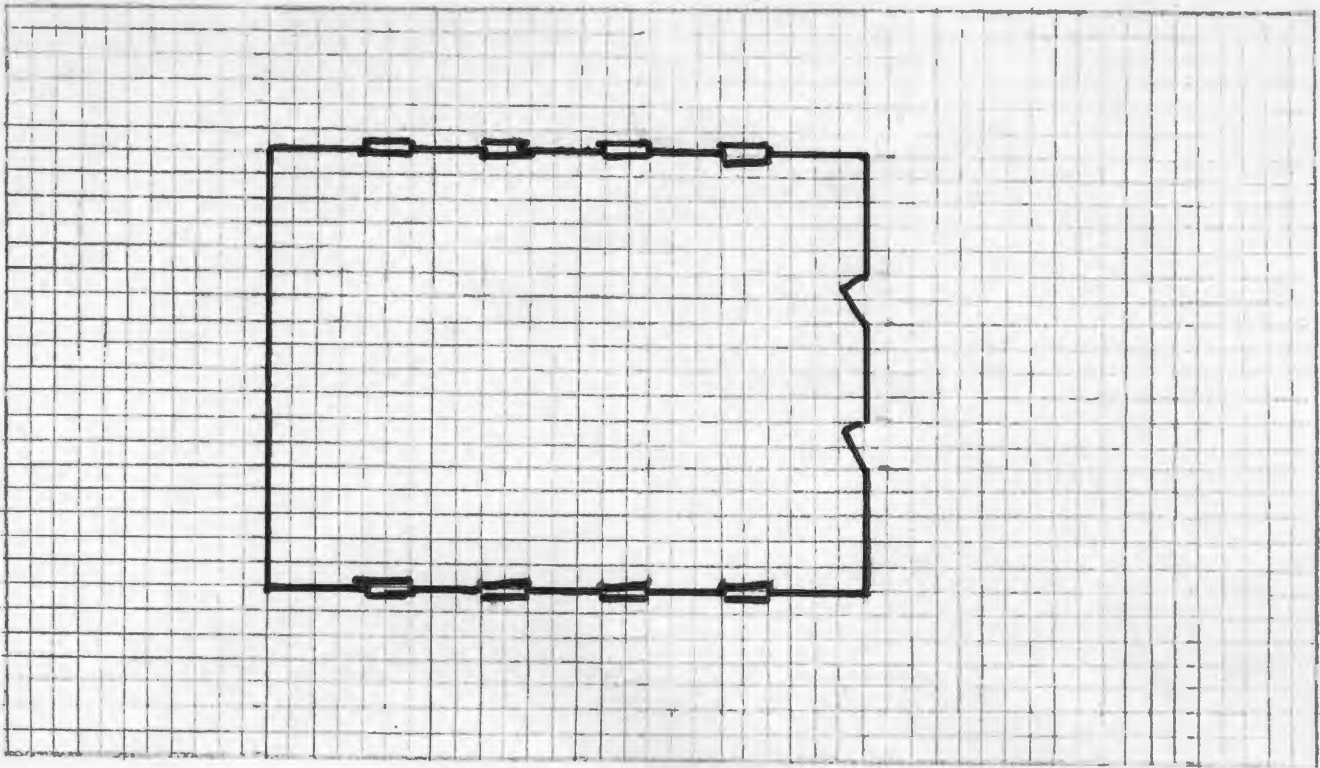
Office of Historic Preservation, P.O. Box 176, Jefferson City, Missouri 65101

HISTORIC INVENTORY

RA-AS-002-025

No. 102 City Ray Location of Negatives RCHS & M	4 Present Name(s) Little Brick School 5 Other Name(s)		1 No	
Specific Location 2 miles east of Hardin on Highway 10 City or Town Hardin , Vicinity Site Plan with North Arrow 				
16 Thematic Category 100 17 Date(s) or Period June 1889 18 Style or Design vernacular 80 19 Architect or Engineer unknown 20 Contractor or Builder unknown 21 Original Use, if apparent Public School 05A 22 Present Use vacant 23 Ownership Public <input checked="" type="checkbox"/> Private <input checked="" type="checkbox"/> 24 Owner's Name & Address, if known Mrs. Vivian DeFur Muncie, Indiana 25 Open to Public? Yes <input checked="" type="checkbox"/> No <input checked="" type="checkbox"/> 26 Local Contact Person or Organization 27 Other Surveys in Which Included		28 No. of Stories 1 29 Basement? Yes <input checked="" type="checkbox"/> No <input checked="" type="checkbox"/> 30 Foundation Material ashlar stone 40 31 Wall Construction brick LB 32 Roof Type & Material G8 gable/wood/shingles 33 No. of Bays Front 2 Side 4 34 Wall Treatment stucco 61 35 Plan Shape rectangular 36 Changes (Explain in #42) Additions Altered Moved 37 Condition Interior poor Exterior poor 38 Preservation Underway? Yes <input checked="" type="checkbox"/> No <input checked="" type="checkbox"/> 39 Endangered? By What? neglect Yes <input checked="" type="checkbox"/> No <input checked="" type="checkbox"/> 40 Visible from Public Road? Yes <input checked="" type="checkbox"/> No <input checked="" type="checkbox"/> 41 Distance from and Frontage on Road 20 ft.		2 County 3 Present Name(s)
12 Is It Eligible? Yes <input checked="" type="checkbox"/> No <input checked="" type="checkbox"/> 14 District Potentially? Yes <input checked="" type="checkbox"/> No <input checked="" type="checkbox"/> Name of Established District		46 Prepared by Mary Hogan 47 Organization RCHS & M 48 Date 9/79 49 Revision Date(s)		
Further Description of Important Features This brick one-room schoolhouse has a high gable on its primary facade, and two identical primary entrances, each a singleleaf, panel door with a panel of glass. They are set under segmental arches. Over them is a large porch supported by a 3 piers of ashlar stone. The words "Little Brick School Dist. No G8," are inscribed in the gable. 4 windows occur on each secondary facade, also segmentally arched, 4-over-4 lights. (con't) History and Significance On June 8, 1889 one acre of ground was purchased from Tom E. Chearham for the purpose of building a rural school. The first directions were Jim Clayton, Ransom Green and William Dye. It was known as Little Brick School District No. 3 being a large district it was known to have 50-60 pupils in its early history. In 1903-1904 it became known as a grade school, having grades 1 through 8, con't Description of Environment and Outbuildings Located Amid farmland outside of Hardin, Missouri Sources of Information personal knowledge on-site inspection				

- #42 They are trimmed with limestone lugsils. #36: The original red brick of the school house was stuccoed a brick red about 30 years ago. This is peeling rather badly. A chimney for a store originally existed at the ridgeline, to the rear but has been closed. Windows and porch are original. None of the original outbuildings are standing.
- #43 A few of the early teachers were Allen Broughten, Hattie McGrew, G.E. Kelso, Allie Sprinkle, W.R. Meador and the last teacher, Nadine Huffman. The school was often the social center for the community and some favorite entertainments were Spelling Bees, Ciphening matches and Literary societies. Later it became the center for 4H Club Community meetings and Extension Club entertainments. For a member of years Rural Sunday was a special project of the Riverside Extension Club. Everyone attended the church of their choice then to Little Brick for a bountiful basket dinner; Afterwards the entertainment consisted of community singing, book reviews, talks by well known speakers, etc. The school was in session until consolidation with Hardin in 1950. There are no outbuildings standing. It originally had the out door privacy-one for the boys and one for the girls, also a small building to keep kindling and coal for the stove that reated the building. The hitch rack that was in front is gine- om the early days boys and girls rode horses to school. After the Riverside Club discontinued their meetings the school building was sold-and a daughter of the original ower bought it to square out her farm. A present, the farm operator stores grain and hay in the building. The school yard is used to park farm machinery.



FLOORPLANS

NOT TO SCALE

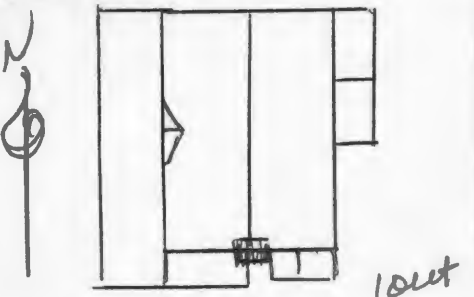




RA-AS-002-026

Office of Historic Preservation, P.O. Box 176, Jefferson City, Missouri 65101

HISTORIC INVENTORY

<p>1 No H2</p> <p>2 County Ray</p> <p>3 Location of Negatives</p>	<p>4 Present Name(s) Mr. & Mrs. Ronald W. Sadler: Residence</p> <p>5 Other Name(s) Chase Residence; Hardin United Methodist Church Parsonage; Huss Residence</p>	
<p>6 Specific Location A22 of lot 7 Block 7. Hughes, Chase & Stratton address. Township 52N. R. 26 W.</p> <p>7 City or Town Hardin II Rural, Township & Vicinity</p> <p>8 Site Plan with North Arrow</p> <div style="text-align: center;">  <p style="margin-top: 10px;">100 ft</p> </div> <p>9 Coordinates UTM</p> <p style="margin-left: 40px;">Lat</p> <p style="margin-left: 40px;">Long</p>	<p>16 Thematic Category 030</p> <p>17 Date(s) or Period 1917</p> <p>18 Style or Design Eclectic 50</p> <p>19 Architect or Engineer unknown 04/20</p> <p>20 Contractor or Builder John Rhodes Dutch</p> <p>21 Original Use, if apparent Residence 01A</p> <p>22 Present Use residence</p> <p>23 Ownership Public <input type="checkbox"/> Private <input checked="" type="checkbox"/></p> <p>24 Owner's Name & Address, if known Ron Sadler Hardin, Mo</p> <p>25 Open to Public? Yes <input type="checkbox"/> No <input checked="" type="checkbox"/></p> <p>26 Local Contact Person or Organization</p> <p>27 Other Surveys in Which Included</p>	<p>28. No of Stories 2 1/2</p> <p>29. Basement? Full Yes <input checked="" type="checkbox"/> No <input type="checkbox"/></p> <p>30. Foundation Material Concrete 63</p> <p>31. Wall Construction Brick 40</p> <p>32. Roof Type & Material asphalt gable shingle 68</p> <p>33. No. of Bays Front N/A Side N/A 63</p> <p>34. Wall Treatment Stretcher Bond 30</p> <p>35. Plan Shape square</p> <p>36. Changes (Explain in #42) Addition <input type="checkbox"/> Altered <input type="checkbox"/> Moved <input type="checkbox"/></p> <p>37. Condition Interior good Exterior good</p> <p>38. Preservation Underway? Yes <input type="checkbox"/> No <input checked="" type="checkbox"/></p> <p>39. Endangered? By What? Yes <input type="checkbox"/> No <input checked="" type="checkbox"/></p> <p>40. Visible from Public Road? Yes <input checked="" type="checkbox"/> No <input type="checkbox"/></p> <p>41. Distance from and Frontage on Road 50 ft.</p>
<p>42. Further Description of Important Features House features: Oak Beams in living rooms, with solid oak doors and trim and wood paneled walls. Enclosed glass front porch.</p>		<p>Photo</p>
<p>43 History and Significance</p> <p style="margin-left: 40px;">1st owner: Mr. & Mrs. E.M. Chase</p> <p style="margin-left: 40px;">2nd owner: Hardin United Methodist Church</p> <p style="margin-left: 40px;">3rd owner: Leshar Long Inc.</p> <p style="margin-left: 40px;">4th owner: Clarence Huss</p> <p style="margin-left: 40px;">5th owner: Ron Sadler</p>		
<p>44 Description of Environment and Outbuildings</p> <p style="margin-left: 40px;">Brick double garage.to rear of property</p>		
<p>45 Sources of Information</p> <p style="margin-left: 40px;">personal knowledge of surveyors</p> <p style="margin-left: 40px;">On-Site inspection</p>		<p>46. Prepared by Mr. & Mrs. V.M. Shirley</p> <p>47. Organization RCHS & M</p> <p>48. Date 9/78 49 Revision Date(s)</p>

RA-AS-002-026

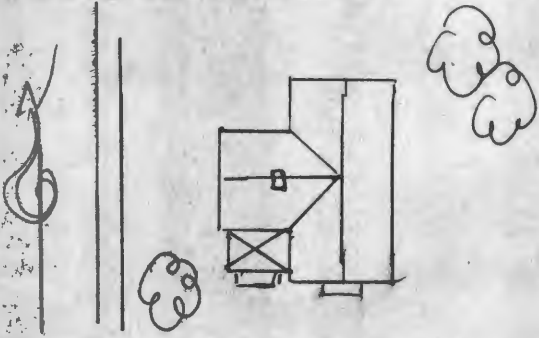




RA-AS-002-030

Office of Historic Preservation, P.O. Box 176, Jefferson City, Missouri 65101


HISTORIC INVENTORY

1 No. 92 96		4 Present Name(s) Rockingham Church of Brethren		1 No
2 County		5 Other Name(s) 79240010		
3 Ray Location of Negatives RCHS & M				
6 Specific Location Twp. 53 Range 26, Sec. 26 35		16 Thematic Category		2 County
7 City or Town II Rural, Township & Vicinity Vic. of Hardin		17 Date(s) or Period 1905		
8 Site Plan with North Arrow 		18 Style or Design Shirtwaist		
9 Coordinates UTM Lat Long		19 Architect or Engineer unknown		4 Present Name(s)
10 Site Building X Structure Object		20 Contractor or Builder John Rhodes		
11 National Register? Yes II No X		21 Original Use, if apparent church		
12 Is It Eligible? Yes X No II		22 Present Use church		5 Other Name(s)
13 Part of Estab. Yes II Hist Dist? No X		23 Ownership Public II Private X		
14 District Potent'l? Yes II No X		24 Owner's Name & Address, if known Congregation of Rockingham Church of Brethren Hardin, Mo		
15 Name of Established District		25 Open to Public? Yes II No II		5 Other Name(s)
42 Further Description of Important Features Large church features doubleleaf entrance and windows with neoclassic moldings. Dominant feature of primary facade is a large ogee curved stoop porch over the entrance, supported by large, carved wood brackets. Above the porch and to either side are small windows opening onto balcony in the interior. A two story bell tower rises from the facade in the northwest corner. It contains a secondary entrance covered by a porch identical to that over the main entrance, and a hipped roof. #36: An addition was added on the con't		26 Local Contact Person or Organization		
43 History and Significance Early in the 1860's, a few families of Brethren moved into the Rockingham Community. They held services in homes and schoolhouses. In 1897, the Wakenda congregation was divided into 3(Wakenda, Rockingham, Pleasant View), later called Bethany) Rockingham congregations built a church about 1/2 miles north of the present site, which burned in 1905. The present building was built in the same year. In 1918 an addition was added and in 1922 a con't		27 Other Surveys in Which Included		
44 Description of Environment and Outbuildings The Church bell is located outside the church on a concrete foundation. In a rural area. Parsonage(1922) adjoins church on the north.		46. Prepared by Marvin Holsinger		5 Other Name(s)
45 Sources of Information County History, 1973. Hardin Centennial, 1870-1970, Hardin, Mo 1970		47. Organization RCHS & M		
		48. Date 8/13/79 49 Revision Date(s)		

HISTORIC INVENTORY

#42 Con't west in 1918, do serve as Sunday School rooms.

#43 Con't parsonage constructed. Rev. W.W. Blough was the first paid pastor. In 1958 the Wakenda and Rockingham churches merged, worshipping at Rockingham.



FLOORPLANS

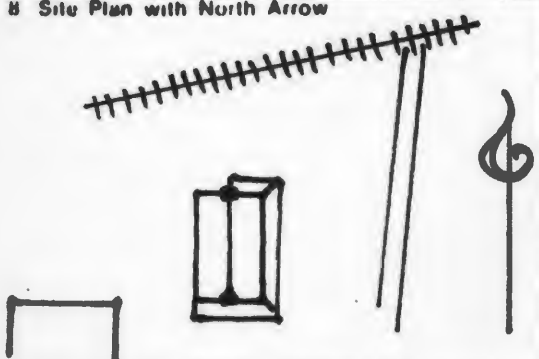
NOT TO SCALE



PHOTOGRAPH



HISTORIC INVENTORY

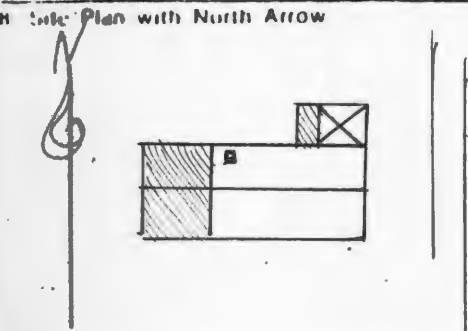
1 No H14		4 Present Name(s) Warren Residence	
2 County Ray		5 Other Name(s)	
3 Location of Negatives RCHS			
6 Specific Location SE 1/4 of D Lot 21 Lst. south. of town of Hardin		16 Thematic Category 030	
7 City or Town If Rural, Township & Vicinity Hardin		17 Date(s) or Period 1917	
8 Site Plan with North Arrow 		18 Style or Design Classic Revival 50 02	
9 Coordinates Lat _____ Long _____		19 Architect or Engineer unknown	
10 UTM		20 Contractor or Builder George Tinsley	
11 On National Register? Yes <input type="checkbox"/> No <input type="checkbox"/>		21 Original Use, if apparent residence DIA	
12 Is It Eligible? Yes <input type="checkbox"/> No <input type="checkbox"/>		22 Present Use residence	
13 Part of Estab. Hist. Dist.? Yes <input type="checkbox"/> No <input type="checkbox"/>		23 Ownership Public <input type="checkbox"/> Private <input checked="" type="checkbox"/>	
14 District Potentially? Yes <input type="checkbox"/> No <input type="checkbox"/>		24 Owner's Name & Address, if known William J. Warren Hardin, Missouri	
15 Name of Established District		25 Open to Public? Yes <input type="checkbox"/> No <input checked="" type="checkbox"/>	
		26 Local Contact Person or Organization	
		27 Other Surveys in Which Included	
42 Further Description of Important Features Classic Revival brick house is one of the finest in Hardin. Symmetrical three bay primary facade presents trabeated singleleaf entry with reveals flanked by pilasters and defined with sidelights. Large windows in the side bays on the first story are flanked by smaller windows, as is the window in the second story center bay, in a derivation of the Palladian window type. Three dormers pierce the roof on the primary and west facades, with 8/8 windows and corner (cont).		Photo	
43 History and Significance Riley Seward had the house constructed in 1917. Since then, owners have been as follows: Ralph Seward; W.G. Williams; B.F. Laws; Ed Chase.			
44 Description of Environment and Outbuildings Carriage House and garage are on the property which is landscaped.			
45 Sources of Information William J. Warren V.M. Shirley W.A. Rhodes		46 Prepared by Mary Hogan	
Hardin City Hall, abstract On-site inspection.		47 Organization RCHS & M	
		48 Date 6/79	
		49 Revision Date(s)	

#42. Cont. pilasters. A heavy frieze and boxed cornice continue around the house, strongly marked by brackets. The design of the veranda frieze, which extends across the primary facade and wraps around both secondary facades is identical to that of the main house. There have been no major additions or alterations to the structure.





Office of Historic Preservation, P.O. Box 176, Jefferson City, Missouri 65101
HISTORIC INVENTORY


1. No. H13		4. Present Name(s) Christian Church of Hardin, Mo	
2. Co. Ray		5. Other Name(s)	
3. Location of Negatives			
6. Specific Location All that part of Lot A in Block 14—original town of Hardin, Mo		16. Thematic Category 030	
7. City or Town If Rural, Township & Vicinity		17. Date(s) or Period 1891	
8. Site Plan with North Arrow 		18. Style or Design Gothic Revival	
		19. Architect or Engineer unknown	
		20. Contractor or Builder unknown	
		21. Original Use, if apparent Church	
		22. Present Use Church	
		23. Ownership Public <input type="checkbox"/> Private <input checked="" type="checkbox"/>	
		24. Owner's Name & Address, if known Hardin Christian Church Hardin, Mo 64085	
9. Coordinates Lat _____ Long _____		25. Open to Public? Yes <input checked="" type="checkbox"/> No <input type="checkbox"/>	
10. Site: Building <input checked="" type="checkbox"/> Structure: Object <input type="checkbox"/>		26. Local Contact Person or Organization	
11. On National Register? Yes <input type="checkbox"/> No <input checked="" type="checkbox"/>		27. Other Surveys in Which Included	
12. Is It Eligible? Yes <input type="checkbox"/> No <input checked="" type="checkbox"/>			
13. Part of Estab. Yes <input type="checkbox"/> Hist. Dist? No <input checked="" type="checkbox"/>		14. District Potent'l? Yes <input checked="" type="checkbox"/> No <input type="checkbox"/>	
15. Name of Established District		28. No. of Stories 1 - 1	
		29. Basement? Yes <input checked="" type="checkbox"/> No <input type="checkbox"/>	
		30. Foundation Material Masonry Block	
		31. Wall Construction Frame	
		32. Roof Type & Material High Gable/Asphalt Shingles	
		33. No. of Bays Front 2 Side 5	
		34. Wall Treatment Clapboard	
		35. Plan Shape rectangular	
		36. Changes (Explain in #42) Addition <input checked="" type="checkbox"/> Altered <input checked="" type="checkbox"/> Moved <input checked="" type="checkbox"/>	
		37. Condition Interior Good Exterior Good	
		38. Preservation Underway? Yes <input type="checkbox"/> No <input checked="" type="checkbox"/>	
		39. Endangered? By What? Yes <input type="checkbox"/> No <input checked="" type="checkbox"/>	
		40. Visible from Public Road? Yes <input checked="" type="checkbox"/> No <input type="checkbox"/>	
		41. Distance from and Frontage on Road about 200 feet	
42. Further Description of Important Features Church features high Gables on primary facade with triple lancet window and simple tracery. Bell tower, located to the north of primary facade, contains double leaf primary entrance with tri-partite transom of colored glass, under a pointed arch. The belfry has pointed arches open on all four sides and is covered with imbricated shingles. Small paired brackets support the belfry cornice, which is topped with a helm roof. Secondary facades have regularly		Photo	
43. History and Significance Services were first held in the present building (constructed 1891) in the present Seward Grove. First pastor was Claude Taylor. Church was organized in 1902, the year the building was moved to its present location. The church was also remodelled, adding a vestibule, Sunday School rooms, new door and windows. A baptistry was built. Parsonage adjoining built 1946. Remodelled again in 1955, and in 1962, more rooms were added, by the membership.			
44. Description of Environment and Outbuildings Residential Area			
45. Sources of Information Hardin Centennial 1870-1970, Hardin, Mo 1970 Church History—on-site inspection		46. Prepared by Mary F. Swinney	
		47. Organization RCHS & M	
		48. Date 9/26/78	
		49. Revision Date(s)	

HISTORIC INVENTORY

H13

1. Name of Property	2. Address	3. City	4. State	5. Zip
6. Owner	7. Date of Construction	8. Date of Inventory	9. Name of Inventory	10. Name of Inventory
11. Name of Inventory	12. Name of Inventory	13. Name of Inventory	14. Name of Inventory	15. Name of Inventory
16. Name of Inventory	17. Name of Inventory	18. Name of Inventory	19. Name of Inventory	20. Name of Inventory
21. Name of Inventory	22. Name of Inventory	23. Name of Inventory	24. Name of Inventory	25. Name of Inventory
26. Name of Inventory	27. Name of Inventory	28. Name of Inventory	29. Name of Inventory	30. Name of Inventory
31. Name of Inventory	32. Name of Inventory	33. Name of Inventory	34. Name of Inventory	35. Name of Inventory
36. Name of Inventory	37. Name of Inventory	38. Name of Inventory	39. Name of Inventory	40. Name of Inventory
41. Name of Inventory	42. Name of Inventory	43. Name of Inventory	44. Name of Inventory	45. Name of Inventory
46. Name of Inventory	47. Name of Inventory	48. Name of Inventory	49. Name of Inventory	50. Name of Inventory
51. Name of Inventory	52. Name of Inventory	53. Name of Inventory	54. Name of Inventory	55. Name of Inventory
56. Name of Inventory	57. Name of Inventory	58. Name of Inventory	59. Name of Inventory	60. Name of Inventory
61. Name of Inventory	62. Name of Inventory	63. Name of Inventory	64. Name of Inventory	65. Name of Inventory
66. Name of Inventory	67. Name of Inventory	68. Name of Inventory	69. Name of Inventory	70. Name of Inventory
71. Name of Inventory	72. Name of Inventory	73. Name of Inventory	74. Name of Inventory	75. Name of Inventory
76. Name of Inventory	77. Name of Inventory	78. Name of Inventory	79. Name of Inventory	80. Name of Inventory
81. Name of Inventory	82. Name of Inventory	83. Name of Inventory	84. Name of Inventory	85. Name of Inventory
86. Name of Inventory	87. Name of Inventory	88. Name of Inventory	89. Name of Inventory	90. Name of Inventory
91. Name of Inventory	92. Name of Inventory	93. Name of Inventory	94. Name of Inventory	95. Name of Inventory
96. Name of Inventory	97. Name of Inventory	98. Name of Inventory	99. Name of Inventory	100. Name of Inventory

#42 spaced windows with neoclassic Lintell moldings. #36: Interior has been remodelled recently. An addition has been added to the rear.



FLOORPLANS NOT TO SCALE



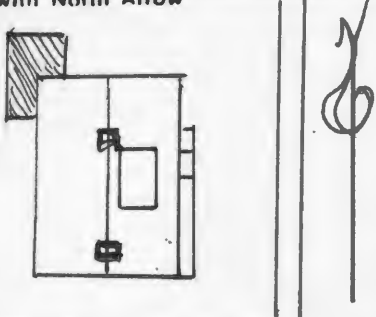
PHOTOGRAPH



Office of Historic Preservation, P.O. Box 176, Jefferson City, Missouri 65101

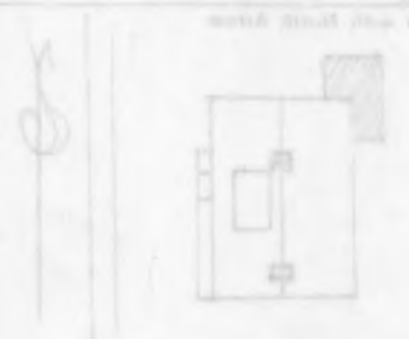
HISTORIC INVENTORY

1 No
2 County
3 Present Name(s)
4 Present Name(s)
5 Other Name(s)


1 No H11		4 Present Name(s) Swinney-Residence	
2 City Ray		5 Other Name(s)	
3 Location of Negatives			
6 Specific Location south part West 1/2 mile. lot 6, "B" (10-60) Lots 7-8-9- Hardin Hughes additio		16. Thematic Category	
7 City or Town If Rural, Township & Vicinity Hardin		17 Date(s) or Period 1918	
8 Site Plan with North Arrow 		18 Style or Design Electric	
		19 Architect or Engineer George M. Tinsley	
		20 Contractor or Builder George M. Tinsley	
		21. Original Use, if apparent Home	
		22 Present Use Home	
9 Coordinates UTM Lat Long		23 Ownership Public <input type="checkbox"/> Private <input checked="" type="checkbox"/>	
10 Site <input checked="" type="checkbox"/> Building <input checked="" type="checkbox"/> Structure <input type="checkbox"/> Object <input type="checkbox"/>		24. Owner's Name & Address, if known Mary F. Swinney Hardin, Mo 64035	
11 On National Register? Yes <input type="checkbox"/> No <input checked="" type="checkbox"/>		25. Open to Public? Yes <input type="checkbox"/> No <input checked="" type="checkbox"/>	
12 Is Eligible? Yes <input checked="" type="checkbox"/> No <input type="checkbox"/>		26. Local Contact Person or Organization	
13 Part of Estab Hist Dist? Yes <input type="checkbox"/> No <input checked="" type="checkbox"/>		27. Other Surveys in Which Included	
14 District Potent? Yes <input checked="" type="checkbox"/> No <input type="checkbox"/>			
15 Name of Established District		28. No. of Stories 2-1	
		29. Basement? Yes <input checked="" type="checkbox"/> No <input type="checkbox"/>	
		30. Foundation Material Concrete	
		31. Wall Construction Frame	
		32. Roof Type & Material Gable-Asphalt	
		33. No. of Bays Front 3 Side 2	
		34. Wall Treatment Weatherboard-Shingles	
		35. Plan Shape Rectangular	
		36. Changes (Explain in #42) Addition <input type="checkbox"/> Altered <input type="checkbox"/> Moved <input type="checkbox"/>	
		37. Condition Interior Very Good Exterior Very Good	
		38. Preservation Underway? Yes <input type="checkbox"/> No <input checked="" type="checkbox"/>	
		39. Endangered? By What? Yes <input type="checkbox"/> No <input checked="" type="checkbox"/>	
		40. Visible from Public Road? Yes <input checked="" type="checkbox"/> No <input type="checkbox"/>	
		41. Distance from and 20 ft. Frontage on Road 36 ft. 26'x36'-corner lot	
42 Further Description of Important Features The house has a center chimney and an exterior fire-place chimney. The eaves project with no rafters exposed. The entrance door on the east is plate glass. The windows are double hung. All doors and windows are plain molded. The concrete porch across the front has 3 columns, mode of brick. Assymmetrical primary facade has single-leaf entrance flanked on left by large triple window, on right by paired windows. A veranda with pedemented entryway is situated across most of the front of the house. Shed(contin)		Photo	
43 History and Significance This home was built by Oliver K. Swinney in 1918. It is now the home of Mary F. Swinney, a Daughter.			
44 Description of Environment and Outbuildings Residential area of small town. Garage to the rear.			
45 Sources of Information personal knowledge- on site-inspection.		46. Prepared by Mary F. Swinney	
		47. Organization RCHS & M	
		48. Date Sept 26 78	
		49 Revision Date(s)	

HISTORIC INVENTORY

1. Name of Property		2. Address		3. City and State	
4. Date of Inventory		5. Name of Inventory		6. Name of Interviewer	
7. Name of Owner		8. Name of Architect		9. Name of Engineer	
10. Name of Contractor		11. Name of Painter		12. Name of Carpenter	
13. Name of Electrician		14. Name of Plumber		15. Name of Tiler	
16. Name of Other Tradesman		17. Name of Other Tradesman		18. Name of Other Tradesman	
19. Name of Other Tradesman		20. Name of Other Tradesman		21. Name of Other Tradesman	
22. Name of Other Tradesman		23. Name of Other Tradesman		24. Name of Other Tradesman	
25. Name of Other Tradesman		26. Name of Other Tradesman		27. Name of Other Tradesman	
28. Name of Other Tradesman		29. Name of Other Tradesman		30. Name of Other Tradesman	
31. Name of Other Tradesman		32. Name of Other Tradesman		33. Name of Other Tradesman	
34. Name of Other Tradesman		35. Name of Other Tradesman		36. Name of Other Tradesman	
37. Name of Other Tradesman		38. Name of Other Tradesman		39. Name of Other Tradesman	
40. Name of Other Tradesman		41. Name of Other Tradesman		42. Name of Other Tradesman	
43. Name of Other Tradesman		44. Name of Other Tradesman		45. Name of Other Tradesman	
46. Name of Other Tradesman		47. Name of Other Tradesman		48. Name of Other Tradesman	
49. Name of Other Tradesman		50. Name of Other Tradesman		51. Name of Other Tradesman	
52. Name of Other Tradesman		53. Name of Other Tradesman		54. Name of Other Tradesman	
55. Name of Other Tradesman		56. Name of Other Tradesman		57. Name of Other Tradesman	
58. Name of Other Tradesman		59. Name of Other Tradesman		60. Name of Other Tradesman	
61. Name of Other Tradesman		62. Name of Other Tradesman		63. Name of Other Tradesman	
64. Name of Other Tradesman		65. Name of Other Tradesman		66. Name of Other Tradesman	
67. Name of Other Tradesman		68. Name of Other Tradesman		69. Name of Other Tradesman	
70. Name of Other Tradesman		71. Name of Other Tradesman		72. Name of Other Tradesman	
73. Name of Other Tradesman		74. Name of Other Tradesman		75. Name of Other Tradesman	
76. Name of Other Tradesman		77. Name of Other Tradesman		78. Name of Other Tradesman	
79. Name of Other Tradesman		80. Name of Other Tradesman		81. Name of Other Tradesman	
82. Name of Other Tradesman		83. Name of Other Tradesman		84. Name of Other Tradesman	
85. Name of Other Tradesman		86. Name of Other Tradesman		87. Name of Other Tradesman	
88. Name of Other Tradesman		89. Name of Other Tradesman		90. Name of Other Tradesman	
91. Name of Other Tradesman		92. Name of Other Tradesman		93. Name of Other Tradesman	
94. Name of Other Tradesman		95. Name of Other Tradesman		96. Name of Other Tradesman	
97. Name of Other Tradesman		98. Name of Other Tradesman		99. Name of Other Tradesman	
100. Name of Other Tradesman		101. Name of Other Tradesman		102. Name of Other Tradesman	



#42 Con't dormer tops the facade. #36: There have been no major alterations to the house since its construction.



FLOORPLANS NOT TO SCALE

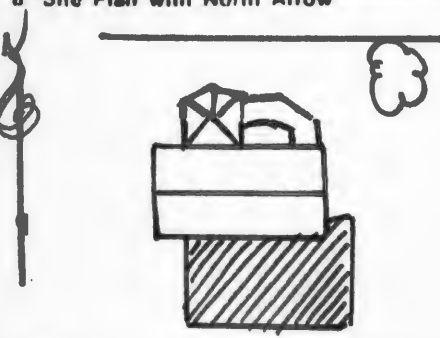



PHOTOGRAPH



Office of Historic Preservation, P.O. Box 176, Jefferson City, Missouri 65101

HISTORIC INVENTORY

1 No H6		4 Present Name(s) Craven Residence	
2 County Ray		5 Other Name(s) Hudson Residence	
3 Location of Negatives RCHS & M			
6 Specific Location Hardin Hughes Addition: East part of Lots 4, 5 & 6, Block 2.		16 Thematic Category 030	
7 City or Town If Rural, Township & Vicinity Hardin		17 Date(s) or Period 1888	
8 Site Plan with North Arrow 		18 Style or Design Queen Anne cottage 45	
		19 Architect or Engineer Unknown OB	
		20 Contractor or Builder Unknown OB	
		21 Original Use, if apparent residence OIA	
		22 Present Use residence	
		23 Ownership Public <input type="checkbox"/> Private <input checked="" type="checkbox"/>	
		24 Owner's Name & Address, if known Mr & Mrs. Willis Craven Hardin Missouri 64035	
9 Coordinates UTM Lat _____ Long _____		25 Open to Public? Yes <input type="checkbox"/> No <input checked="" type="checkbox"/>	
10 Site <input type="checkbox"/> Building <input checked="" type="checkbox"/> Structure <input type="checkbox"/> Object <input type="checkbox"/>		26 Local Contact Person or Organization	
11 On National Register? Yes <input type="checkbox"/> No <input checked="" type="checkbox"/>		27 Other Surveys in Which Included	
12 Is It Eligible? Yes <input checked="" type="checkbox"/> No <input type="checkbox"/>			
13 Part of Estab. Hist. Dist.? Yes <input type="checkbox"/> No <input checked="" type="checkbox"/>		38 Preservation Underway? Yes <input type="checkbox"/> No <input checked="" type="checkbox"/>	
14 District Potent'l? Yes <input checked="" type="checkbox"/> No <input type="checkbox"/>		39 Endangered? By What? Yes <input type="checkbox"/> No <input checked="" type="checkbox"/>	
15 Name of Established District		40 Visible from Public Road? Yes <input checked="" type="checkbox"/> No <input type="checkbox"/>	
		41 Distance from and Frontage on Road	
42 Further Description of Important Features Pyramidal-roofed center bay dominates the primary facade. Each corner is marked with pilasters. All windows 1-over-1 light with Neo-classic window heads. Ornate Eastlake semicircular porch with turned posts, delicate carved brackets and cut-out porch frieze. #36: Addition to the south of a double garage and utility room.		Photo	
43 History and Significance Mr. and Mrs. James Hudaon built the house. They kept boarders, especially young single men who came to town to work. Numerous owners followed. Porch is one of few remaining Eastlake decoration in the county.			
44 Description of Environment and Outbuildings House is located one block from business district on a corner lot. A cellar, located 10 feet south of the house is in excellent shape. Maples and a pecan tree shade the house.			
45 Sources of Information Mr. and Mrs. Willis Craven Abstract On-site inspection.		46 Prepared by Mary F. Swinney	
		47 Organization RCHS & M	
		48 Date 10/79	
		49 Revision Date(s)	



FLOORPLANS NOT TO SCALE

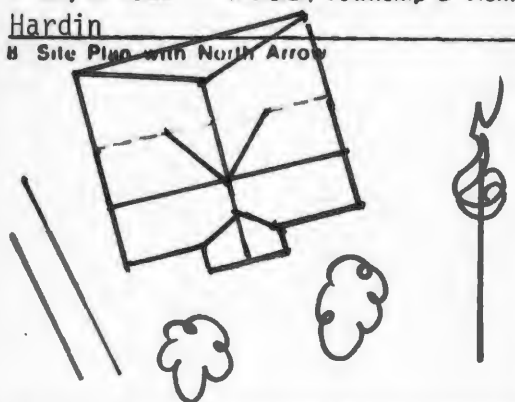




PHOTOGRAPH

- #42. Cont. and attached. Recent aluminum siding addition obscures facade details. Some interior walls have been paneled. Bath added.
- #43. Cont. Rhoda Pugh, Charles Dawson, Robert Wright and wife, Elizabeth Simmerman, Marvin Dawson, Virgil Boggess and wife, Nealy and Nettie Harlan, Effie Simmerman, and present owner purchased house in 1947.



HISTORIC INVENTORY

1 No H I		4 Present Name(s) Shauer residence	
2 County Ray		5 Other Name(s) Wood Farm, McGinnis Residence	
3 Location of Negatives RCHS & M			
6 Specific Location 53N 26W		16 Thematic Category 030	
7 City or Town II Rural, Township & Vicinity Hardin		17 Date(s) or Period 1903	
8 Site Plan with North Arrow 		18 Style or Design 40 49 Neoclassic; Eastlake details	
		19 Architect or Engineer unknown ALAN 20	
		20 Contractor or Builder unknown prich MS	
		21 Original Use, if apparent residence DIA	
		22 Present Use residence	
		23 Ownership Public <input type="checkbox"/> Private <input checked="" type="checkbox"/>	
		24 Owner's Name & Address, if known Allen L. Shauer Box 542, Hardin, Missouri 64035	
9 Coordinates Lat Long		25 Open to Public? Yes <input type="checkbox"/> No <input checked="" type="checkbox"/>	
10 UTM		26 Local Contact Person or Organization	
11 Site I: Building <input checked="" type="checkbox"/> Structure I: Object <input type="checkbox"/>		27 Other Surveys in Which Included	
12 On National Register? Yes <input type="checkbox"/> No <input checked="" type="checkbox"/>		37 Condition Interior good Exterior good	
13 Part of Estab Hist Dist.? Yes <input type="checkbox"/> No <input checked="" type="checkbox"/>		38 Preservation Underway? Yes <input type="checkbox"/> No <input checked="" type="checkbox"/>	
14 District Potential? Yes <input type="checkbox"/> No <input checked="" type="checkbox"/>		39 Endangered? By What? Yes <input type="checkbox"/> No <input checked="" type="checkbox"/>	
15 Name of Established District		40 Visible from Public Road? Yes <input checked="" type="checkbox"/> No <input type="checkbox"/>	
		41 Distance from and Frontage on Road	
42 Further Description of Important Features House displays two story, gabled veranda, with lunette in gable, supported by turned posts. Second story has simple railing. All fenestration 1-over-1 lights with Neoclassic heads. Primary entrance features transom and sidelights. Boxed cornice with plain frieze. Interior: main stairway and back stairway to servants' quarters which are not connected to the rest of the second floor. Fireplace (cont.)		Photo 	
43 History and Significance James Erasmus Wood born 1836 came to Hardin from Virginia. He was a farmer and raised cattle and hogs. Numerous roads and highways were built through this acreage. Then 50 acres was taken for the Hardin Public School. His second wife Sarah Frances McGinnis owned the property until her death in 1943. The place went to her daughter Lucy (Wood) Shauer. (Cont)			
44 Description of Environment and Outbuildings No outbuildings, all have been torn down. This house was on a farm of 200 acres at the edge of Hardin, now is in city limits, and a residential area.			
45 Sources of Information Personal knowledge. Present owners. On-site inspection.		46 Prepared by Mary Hogan	
		47 Organization RCHS & M	
		48 Date 8/79	
		49 Revision Date(s)	



FLOORPLANS NOT TO SCALE



PHOTOGRAPH

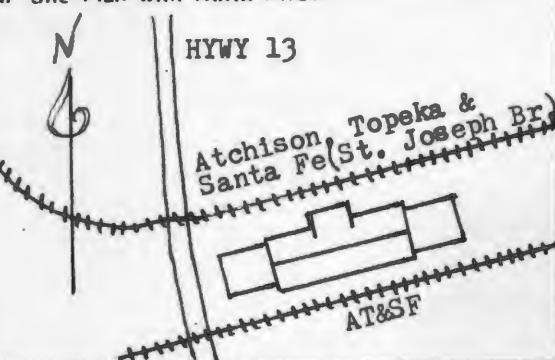
#42. Cont. in every room. Full basement once contained a coal furnace. Bathroom downstairs originally had own water system.

#43. Cont. It is presently owned by the Lucy Shauer estate.



Office of Historic Preservation, P.O. Box 176, Jefferson City, Missouri 65101

HISTORIC INVENTORY

1 No.		4 Present Name(s) Sante Fe Station		1 No	
2 County Ray		5 Other Name(s) Lexington Junction; Henrietta Station		2 County	
3 Location of Negatives				4. Present Name(s)	
6 Specific Location		16. Thematic Category		28. No. of Stories 1	
7 City or Town II Rural, Township & Vicinity Henrietta		17 Date(s) or Period 1913		29. Basement? Yes <input type="checkbox"/> No <input checked="" type="checkbox"/>	
8 Site Plan with North Arrow 		18 Style or Design Eclectic		30. Foundation Material brick	
		19. Architect or Engineer unknown		31. Wall Construction brick	
		20. Contractor or Builder Santa Fe and Wabash railroads		32. Roof Type & Material gable & flat-asphalt & tar	
		21. Original Use, if apparent train depot		33. No. of Bays Front 8 Side 2	
		22 Present Use RR switch station and freight depo		34. Wall Treatment Running bond.	
		23 Ownership Public <input checked="" type="checkbox"/> Private <input type="checkbox"/>		35. Plan Shape rectangular	
		24. Owner's Name & Address, if known Santa Fe Division Hdqts. Ft. Madison, Wisconsin attn: E.O. Shaddock		36. Changes (Explain in #42) Addition <input type="checkbox"/> Altered <input type="checkbox"/> Moved <input type="checkbox"/>	
9 Coordinates Lat Long		25. Open to Public? Yes <input checked="" type="checkbox"/> No <input type="checkbox"/>		37. Condition Interior fair Exterior fair	
10 Site <input type="checkbox"/> Building <input checked="" type="checkbox"/> Structure <input type="checkbox"/> Object <input type="checkbox"/>		26. Local Contact Person or Organization		38. Preservation Underway? Yes <input type="checkbox"/> No <input checked="" type="checkbox"/>	
11 On National Register? Yes <input type="checkbox"/> No <input checked="" type="checkbox"/>		27. Other Surveys in Which Included		39. Endangered? By What? Yes <input type="checkbox"/> No <input checked="" type="checkbox"/>	
12. Is It Eligible? Yes <input checked="" type="checkbox"/> No <input type="checkbox"/>				40. Visible from Public Road? Yes <input checked="" type="checkbox"/> No <input type="checkbox"/>	
13 Part of Estab Hist Dist? Yes <input type="checkbox"/> No <input checked="" type="checkbox"/>				41. Distance from and Frontage on Road	
14. District Potent'l? Yes <input type="checkbox"/> No <input checked="" type="checkbox"/>					
15 Name of Established District					
42 Further Description of Important Features Station features a central projecting bay with triple window under a semi-circular arch, and topped with ornamentation. The station is flanked by lower flat-roofed bays which each have a half-round window. All arches have radiating voussoirs. Entrances to the primary facade have 8-light transoms. The interior has brick floors and the original scale for weighing freight, under the floor, remains.				5 Other Name(s)	
43 History and Significance The Wabash Railroad was established in 1867, and the St. Joseph branch of the St. Louis, Kansas City and Northern Railroad (later bought by Santa Fe) was built in 1870 from St. Joseph to the North Lexington Junction on the river (now known as Henrietta). In 1887 the Santa Fe came west laying its tracks 400' north of the Wabash (now Norfolk and Western). In 1908 the Wabash station at Henrietta burned, and the two railroads built a "Union Station", the present building, in 1913. A large dual coal loading chute (con't)				Photo	
44 Description of Environment and Outbuildings In a depressed urban urban area. A freight storage building faces the St. Joseph spur track. It is placed on the railroad tracks and has brick walks surrounding it.					
45 Sources of Information Personal knowledge. Ray County History, 1973. On-site inspection.		46. Prepared by Clara Chenault			
		47. Organization RCHS & M			
		48. Date 8/78		49. Revision Date(s)	

#43. Con't. straddled the tracks. (burned 1948) Two large water towers, cattle pens for sorting and loading were built, and switch tracks to bring the coal from surrounding mines. An ice house and beer distributing center constructed. A round house had been built a year previously, which was large enough to service the largest locomotives and could hold six at a time. It was equipped with a turn table on which the largest engine could be revolved. (razed 1957) All this made the Henrietta station a key depot for the line: in addition it was the junction for the St. Joseph spur, and for many years a line ran to the river to meet a ferry. At one time, one of the famous Harvey restaurants was connected to the depot.



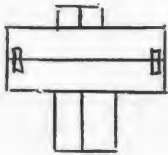




RA-AS-002 037

Office of Historic Preservation, P.O. Box 176, Jefferson City, Missouri 65101

HISTORIC INVENTORY

1 No 12		4 Present Name(s) Thompson House	
County Ray		5 Other Name(s)	
3 Location of Negatives RCHS & M			
6 Specific Location 1 mile East of Knoxville on Route HH S36 T54N R28W		16 Thematic Category 030 140	
7 City or Town If Rural, Township & Vicinity Knoxville, Mo		17 Date(s) or Period 1844	
8 Site Plan with North Arrow Route HH		18 Style or Design Federal 31 09	
		19 Architect or Engineer unknown other 20	
		20 Contractor or Builder unknown Prich CB MS	
		21 Original Use, if apparent residence DIA	
		22 Present Use residence	
9 Coordinates UTM Lat Long		23 Ownership Public <input type="checkbox"/> Private <input checked="" type="checkbox"/>	
10 Site <input type="checkbox"/> Building <input checked="" type="checkbox"/> Structure <input type="checkbox"/> Object <input type="checkbox"/>		24 Owner's Name & Address, if known Don & Jan Thompson Rt. 1, Rayville, Mo	
11 On National Register? Yes <input type="checkbox"/> No <input checked="" type="checkbox"/>		25 Open to Public? Yes <input type="checkbox"/> No <input checked="" type="checkbox"/>	
12 Is It Eligible? Yes <input checked="" type="checkbox"/> No <input type="checkbox"/>		26 Local Contact Person or Organization	
13 Part of Estab Hist Dist? Yes <input type="checkbox"/> No <input checked="" type="checkbox"/>		27 Other Surveys in Which Included	
14 District Potent'l? Yes <input checked="" type="checkbox"/> No <input type="checkbox"/>			
15 Name of Established District		28 No. of Stories 2	
		29 Basement? Yes <input type="checkbox"/> No <input checked="" type="checkbox"/>	
		30 Foundation Material Ashlar Stone 40	
		31 Wall Construction brick LB	
		32 Roof Type & Material GB gable-wood shingles	
		33 No. of Bays Front 5 Side 1	
		34 Wall Treatment common bond 30	
		35 Plan Shape T-Shaped	
		36 Changes (Explain in #42) Addition <input checked="" type="checkbox"/> Altered <input checked="" type="checkbox"/> Moved <input type="checkbox"/>	
		37 Condition Interior excellent Exterior good	
		38 Preservation Underway? Yes <input type="checkbox"/> No <input checked="" type="checkbox"/>	
		39 Endangered? By What? Yes <input type="checkbox"/> No <input checked="" type="checkbox"/>	
		40 Visible from Public Road? Yes <input checked="" type="checkbox"/> No <input type="checkbox"/>	
		41 Distance from and Frontage on Road	

42. Further Description of Important Features Early I-House of common bond brick features identical doorways in center of each story on primary facade: 5-light transom with sidelights. Central 2 story pedimented portio on front. All fenestration doublehung 6-over 6 lights. Interior end brick chimneys. Hedy molded cornice with large returns. Interior ceiling 12 feet high.

Photo

43 History and Significance House was built in 1844. Bricks were burned on the site to the north of the road. Woodwork and lumber is cherry and walnut from the farm once 190 acres. Present owners mother acquired it from an insurance company ca. 1965. Is said to have secret passage and rooms used during the Civil War and possibly a station on the underground Railroad.

44 Description of Environment and Outbuildings

On large farm, rural area.

45 Sources of Information

Jan Thompson- On-Site Inspection

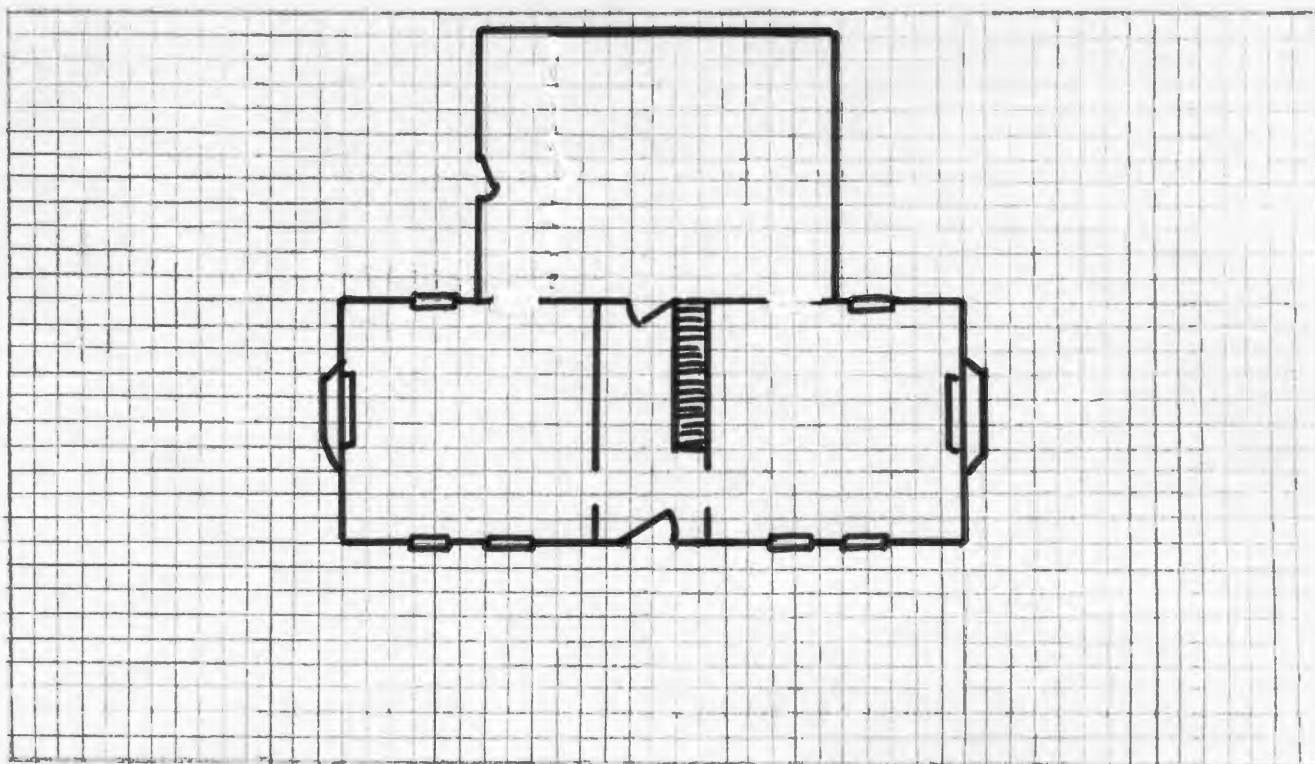
Mary Richardson

46. Prepared by
Cloe Baldwin

47. Organization
RCHS & M

48. Date 49 Revision Date(s)

9/79



FLOORPLANS NOT TO SCALE




PHOTOGRAPH



RA-AS-002-038

Office of Historic Preservation, P.O. Box 176, Jefferson City, Missouri 65101

HISTORIC INVENTORY

1 No 10		4 Present Name(s) Monks Residence	
2 County Ray		5 Other Name(s) Green House	
3 Location of Negatives RCHS & M			
Specific Location 1 1/2 mile north of Knoxville on Hwy 13 to unmarked gravel road, then east 3/4 mile. SR 13		16. Thematic Category 030 140	
		17 Date(s) or Period ca. 1855	
7 City or Town II Rural, Township & Vicinity Vicinity of Knoxville		18 Style or Design neoclassic/vernacular 09	
8 Site Plan with North Arrow 54N 28W 		19 Architect or Engineer unknown	
		20 Contractor or Builder unknown	
		21. Original Use, if apparent residence DIA	
		22 Present Use residence	
		23 Ownership Public <input type="checkbox"/> Private <input checked="" type="checkbox"/>	
9 Coordinates UTM Lat Long		24. Owner's Name & Address. if known Samuel Monbs	
10 Site I Building <input checked="" type="checkbox"/> Structure I Object I		25. Open to Public? Yes <input type="checkbox"/> No <input checked="" type="checkbox"/>	
11. On National Register? Yes <input type="checkbox"/> No <input checked="" type="checkbox"/>		26. Local Contact Person or Organization	
12 Is II Eligible? Yes <input checked="" type="checkbox"/> No <input type="checkbox"/>		27. Other Surveys in Which Included	
13 Part of Estab Hstl Dist.? Yes <input type="checkbox"/> No <input checked="" type="checkbox"/>		38. Preservation Underway? Yes <input type="checkbox"/> No <input checked="" type="checkbox"/>	
14. District Potent'l? Yes <input type="checkbox"/> No <input checked="" type="checkbox"/>		39 Endangered? By What? Yes <input checked="" type="checkbox"/> No <input type="checkbox"/> planned demolition	
15 Name of Established District		40. Visible from Public Road? Yes <input checked="" type="checkbox"/> No <input type="checkbox"/>	
		41. Distance from and Frontage on Road	

42. Further Description of Important Features I-House, 4 rooms wide by one room deep with central hallway. Features veranda across primary and east facades some original 4-over-4 window sashes remain, with neoclassic lintel decoration. Primary entrance has 3- light sidelights and a five-light transom. Further neoclassic details include pilasters at each corner and an undecorated frieze beneath the boxed cornice. #36: House has undergone several additions and alterations. A kitchen was added at the rear at an unknown time, and more recently, another (con't)

Photo

43 History and Significance

44 Description of Environment and Outbuildings House is situated on a gravel road at the edge of a large working farm. The large barn to the east of it is at least contemporary with the house and has hand-hewn beams.

45 Sources of Information

46. Prepared by Cameron Richardson

47. Organization


RCHS & M

48. Date 49 Revision Date(s)

8/79

#42 Con't. room added to that. The original central stairway was removed and a new one constructed in the room to the east, the upstairs hallway made into a closet. Electricity has been added but not plumbing and most original plank flooring remains. #39: The house is in very deteriorated condition and the present owners plan to move and demolish the house in a year or two.

#42 Con't. room added to that. The original central stairway was removed and a new one constructed in the room to the east, the upstairs hallway made into a closet. Electricity has been added but not plumbing and most original plank flooring remains. #39: The house is in very deteriorated condition and the present owners plan to move and demolish the house in a year or two..



FLOORPLANS NOT TO SCALE





PHOTOGRAPH



Office of Historic Preservation, P.O. Box 176, Jefferson City, Missouri 65101

HISTORIC INVENTORY

1 No K6		4 Present Name(s) Richardson Residence	
2 County Ray		5 Other Name(s) Crenshaw Residence	
3 Location of Negatives RCHS & M			
6 Specific Location S35 T54N 28W SR 13		16 Thematic Category 030	
7 City or Town If Rural, Township & Vicinity vic. Knoxville		17 Date(s) or Period xca. 1885	
8 Site Plan with North Arrow 		18 Style or Design Queen Anne 45	
		19 Architect or Engineer unknown	
		20 Contractor or Builder unknown <i>Porch WA</i>	
		21 Original Use, if apparent residence <i>OIA</i>	
		22 Present Use residence	
		23 Ownership Public <input type="checkbox"/> Private <input checked="" type="checkbox"/>	
		24 Owner's Name & Address, if known Carlton Richardson Knoxville, Missouri	
9 Coordinates UTM Lat _____ Long _____		25 Open to Public? Yes <input type="checkbox"/> No <input checked="" type="checkbox"/>	
11 On National Register? Yes <input type="checkbox"/> No <input checked="" type="checkbox"/>		26 Local Contact Person or Organization	
12 Is It Eligible? Yes <input checked="" type="checkbox"/> No <input type="checkbox"/>		27 Other Surveys in Which Included	
13 Part of Estab. Hist. Dist.? Yes <input type="checkbox"/> No <input checked="" type="checkbox"/>		38 Preservation Underway? Yes <input type="checkbox"/> No <input checked="" type="checkbox"/>	
14 District Potent'l? Yes <input type="checkbox"/> No <input checked="" type="checkbox"/>		39 Endangered? By What? Yes <input type="checkbox"/> No <input checked="" type="checkbox"/>	
15 Name of Established District		40 Visible from Public Road? Yes <input checked="" type="checkbox"/> No <input type="checkbox"/>	
		41 Distance from and Frontage on Road	
42 Further Description of Important Features Gable ends retain decorative shingle work. Some stained glass remains in window transoms. Additions and alterations have "in-filled" original cross plan to produce square effect.		Photo	
43 History and Significance			
44 Description of Environment and Outbuildings On outskirts of the village of Knoxville.			
45 Sources of Information Mrs. Carlton Richardson On-site inspection.		46 Prepared by Jim Pease	
		47 Organization RCHS & M	
		48 Date 6/80	
		49 Revision Date(s)	



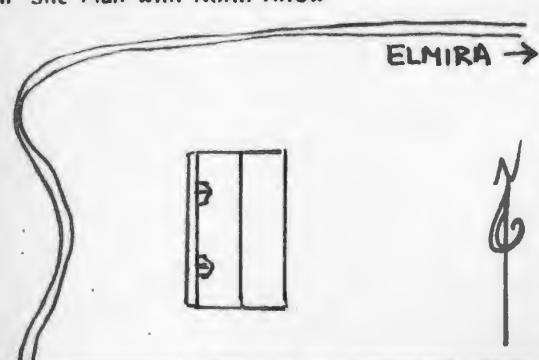
FLOORPLANS NOT TO SCALE

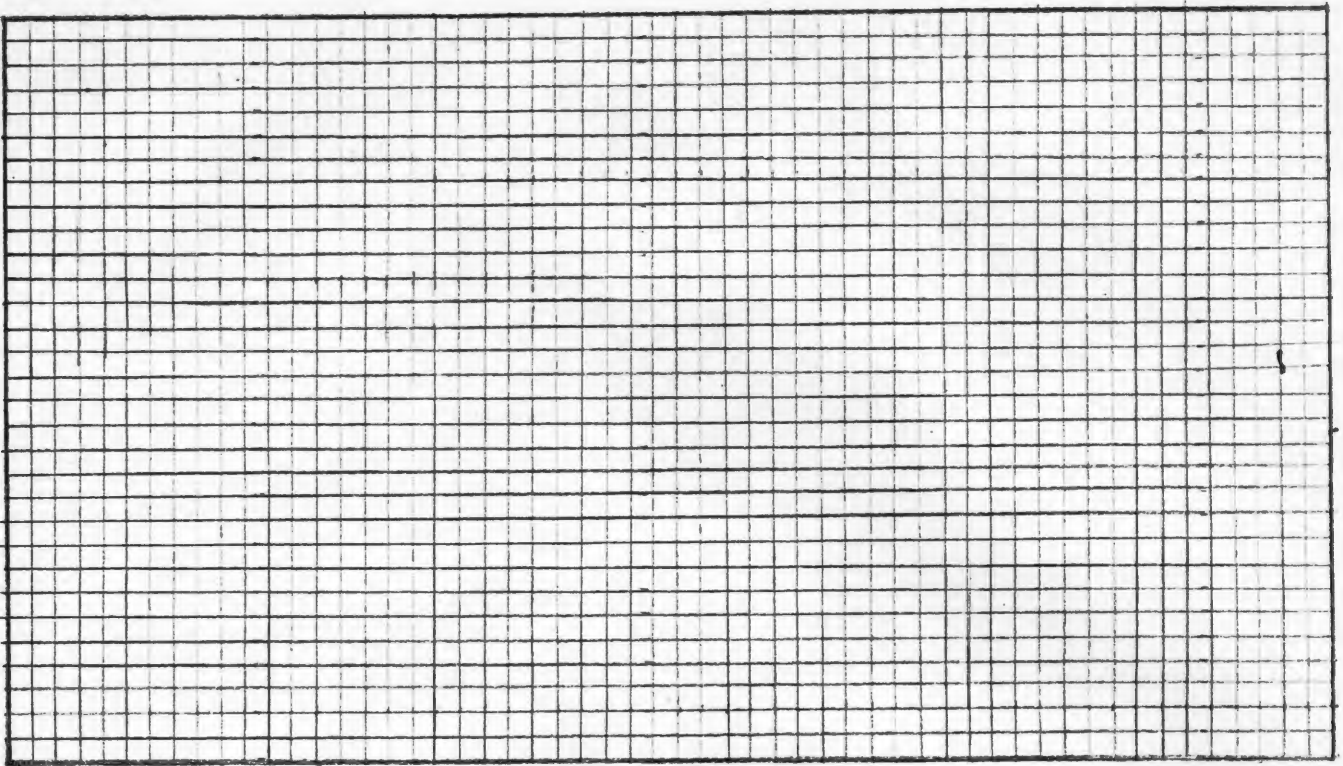


PHOTOGRAPH



HISTORIC INVENTORY

1 No. 4		4 Present Name(s) Meyers House		1 No
2 Only Ray		5 Other Name(s) Gabbert House		
3 Location of Negatives				
6 Specific Location Route #1 NW4C 16 T54N 29W		16 Thematic Category		2 County
7 City or Town Il Rural, Township & Vicinity Lawson Mo		17 Date(s) or Period 1924		
8 Site Plan with North Arrow 		18 Style or Design vernacular 49		
9 Coordinates UTM Lat Long		19 Architect or Engineer unknown		4 Present Name(s)
10 Site: <input type="checkbox"/> Building: <input checked="" type="checkbox"/> Structure: <input type="checkbox"/> Object: <input type="checkbox"/>		20 Contractor or Builder John Gabbert PNCH		
11 On National Register? Yes <input type="checkbox"/> No <input checked="" type="checkbox"/>		21 Original Use, if apparent residence OIA		
12 Is It Eligible? Yes <input checked="" type="checkbox"/> No <input type="checkbox"/>		22 Present Use residence		5 Other Name(s)
13 Part of Estab Hist Dist? Yes <input type="checkbox"/> No <input checked="" type="checkbox"/>		23 Ownership Public <input type="checkbox"/> Private <input checked="" type="checkbox"/>		
14 District Potent'l? Yes <input type="checkbox"/> No <input checked="" type="checkbox"/>		24 Owner's Name & Address, if known John Meyers Route #1, Box 148, Lawson MO		
15 Name of Established District		25 Open to Public? Yes <input type="checkbox"/> No <input checked="" type="checkbox"/>		5 Other Name(s)
42 Further Description of Important Features Primary facade is dominated by veranda across its length. It is now supported by castiron posts, which are not original. Two wall dormers are placed above. The house contains 7 rooms, with 10' ceilings. Woodwork is stained dark. There are some hardwood oak beams in the house. #36.: The house has asbestos siding obscuring original clapboarding. Windows are not original.		26 Local Contact Person or Organization		
43 History and Significance House was built about 1924 by John Gabbert on 118 acres.		27 Other Surveys in Which Included		
44 Description of Environment and Outbuildings On wooded lot of 118 acre farm. Several outbuildings are on the property.		28 No. of Stories 2		5 Other Name(s)
45 Sources of Information Sharon Myers (Mrs. John Meyers) On-site inspection.		29 Basement? half Yes <input checked="" type="checkbox"/> No <input type="checkbox"/>		
46 Prepared by Tom Stokes		30 Foundation Material limestone ashlar 43		
47 Organization RCHS & M		31 Wall Construction frame WU		5 Other Name(s)
48 Date 6/79		32 Roof Type & Material gable-asbestos shingle GB		
49 Revision Date(s)		33 No. of Bays Front 3 Side DR		
46. Prepared by Tom Stokes		34 Wall Treatment aluminum siding 55		5 Other Name(s)
47. Organization RCHS & M		35 Plan Shape T-shaped		
48. Date 6/79		36 Changes (Explain in #42) Addition <input checked="" type="checkbox"/> Altered <input checked="" type="checkbox"/> Moved <input type="checkbox"/>		
49. Revision Date(s)		37 Condition Interior good Exterior good		5 Other Name(s)
46. Prepared by Tom Stokes		38 Preservation Underway? Yes <input type="checkbox"/> No <input checked="" type="checkbox"/>		
47. Organization RCHS & M		39 Endangered? By What? Yes <input type="checkbox"/> No <input checked="" type="checkbox"/>		
48. Date 6/79		40 Visible from Public Road? Yes <input checked="" type="checkbox"/> No <input type="checkbox"/>		5 Other Name(s)
49. Revision Date(s)		41. Distance from and Frontage on Road		
46. Prepared by Tom Stokes		Photo		



FLOORPLANS NOT TO SCALE

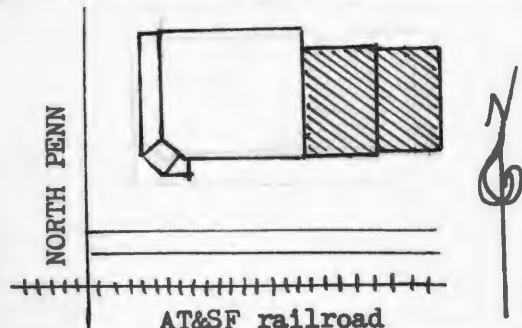



PHOTOGRAPH



Office of Historic Preservation, P.O. Box 176, Jefferson City, Missouri 65101

HISTORIC INVENTORY

1 No 2 County Ray 3 Location of Negatives	4 Present Name(s) Jarman Funeral Home 5 Other Name(s) Lawson Hotel
6 Specific Location 214 North Penn St., Lawson Mo. 53N 29W	16 Thematic Category 050 290 17 Date(s) or Period ca. 1890 18 Style or Design Victorian 19 Architect or Engineer unknown 20 Contractor or Builder A.W. Rainwater 21 Original Use, if apparent hotel DID 22 Present Use funeral home and rooming house 23 Ownership Public <input type="checkbox"/> Private <input checked="" type="checkbox"/>
7 City or Town If Rural, Township & Vicinity Lawson 8 Site Plan with North Arrow 	28 No. of Stories 2- 29 Basement? Yes <input type="checkbox"/> No <input checked="" type="checkbox"/> 30 Foundation Material molded brick 30 31 Wall Construction brick LB 32 Roof Type & Material flat-tar F+ 33 No. of Bays Front 5 Side 99 34 Wall Treatment stucco 61 35 Plan Shape rectangular 36 Changes (Explain in #42) Addition <input checked="" type="checkbox"/> Altered <input checked="" type="checkbox"/> Moved <input type="checkbox"/>
9 Coordinates UTM Lat Long Site <input type="checkbox"/> Building <input checked="" type="checkbox"/> Structure <input type="checkbox"/> Object <input type="checkbox"/>	24 Owner's Name & Address, if known Lyndell Jarman & Marion O'Dell Excelsior Springs, Missouri 25 Open to Public? restricted Yes <input type="checkbox"/> No <input checked="" type="checkbox"/> 26 Local Contact Person or Organization 27 Other Surveys in Which Included
11 On National Register? Yes <input type="checkbox"/> No <input checked="" type="checkbox"/> 12 Is it Eligible? Yes <input checked="" type="checkbox"/> No <input type="checkbox"/> 13 Part of Estab. Hist. Dist.? Yes <input type="checkbox"/> No <input checked="" type="checkbox"/> 14 District Potent'l? Yes <input type="checkbox"/> No <input checked="" type="checkbox"/> 15 Name of Established District	37 Condition Interior good Exterior good 38 Preservation Underway? Yes <input type="checkbox"/> No <input checked="" type="checkbox"/> 39 Endangered? By What? Yes <input type="checkbox"/> No <input checked="" type="checkbox"/> 40 Visible from Public Road? Yes <input checked="" type="checkbox"/> No <input type="checkbox"/> 41 Distance from and Frontage on Road 20 ft.
42 Further Description of Important Features <p>Exterior of this large building features two-over-two windows under segmental arches of headers. Two entrances on primary facade are set under large rectangular transoms. Veranda, which runs the length of the primary facade, is supported by posts with brick bases. Interior has 24 rooms, with ten-foot ceilings. Original porcelain doorknobs remain throughout. There are 13 chimneys for both wood and coal stoves. Most rooms have wainscoting and living room (once lobby) has panelled ceiling. #36.: The hotel (con't)</p>	
43 History and Significance <p>The building was first constructed as the Lawson Hotel, in a very prominent location in the town, directly across the railroad tracks from the Santa Fe depot. (destroyed) In 1936, with the waning of the railroad and the increase of small motels along highways, the hotel was sold to the present owners' family and remodelled into a funeral home, with rooms and apartments above. It was the first undertaking establishment in Lawson. (con't)</p>	
44 Description of Environment and Outbuildings <p>In a residential section, one block south of Lawson's business district.</p>	
45 Sources of Information Mary Jarmon Lawson Centennial Committee. Lawson Centennial, 1871-1971.	46 Prepared by Doug Crews 47 Organization RCHS & M 48 Date 9/78 49 Revision Date(s)



FLOORPLANS NOT TO SCALE



PHOTOGRAPH

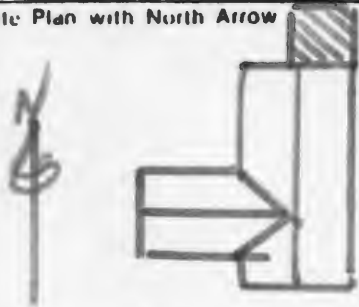

- #42. Con't. has had many alterations since its conversion into a funeral home. The lobby was converted into a large living area, and two parlors in the west became bedrooms, the original sliding wood doors between them removed. The hotel's large dining room is now used as a chapel for funeral services. When the Jarmons acquired the building in 1936, it was still heated with stoves, and serviced by outhouses to the rear, 4 for women and 4 for men. The Jarmons added central heating, removing the stoves which were in every room. Some walls were taken out to increase the size of the rooms upstairs and bathrooms were added, as was an attached garage. Several apartments were constructed upstairs out of some of the rooms. The hotel originally had its own water system, but later the Jarmons added the city water and sewage system.
- #43. Con't. The building is significant as one of the few remaining examples in Ray County of the nineteenth century railroad hotel, and additionally, in its role as a rooming house, one of the few to continue, at least in part, in the same use for which it was constructed.

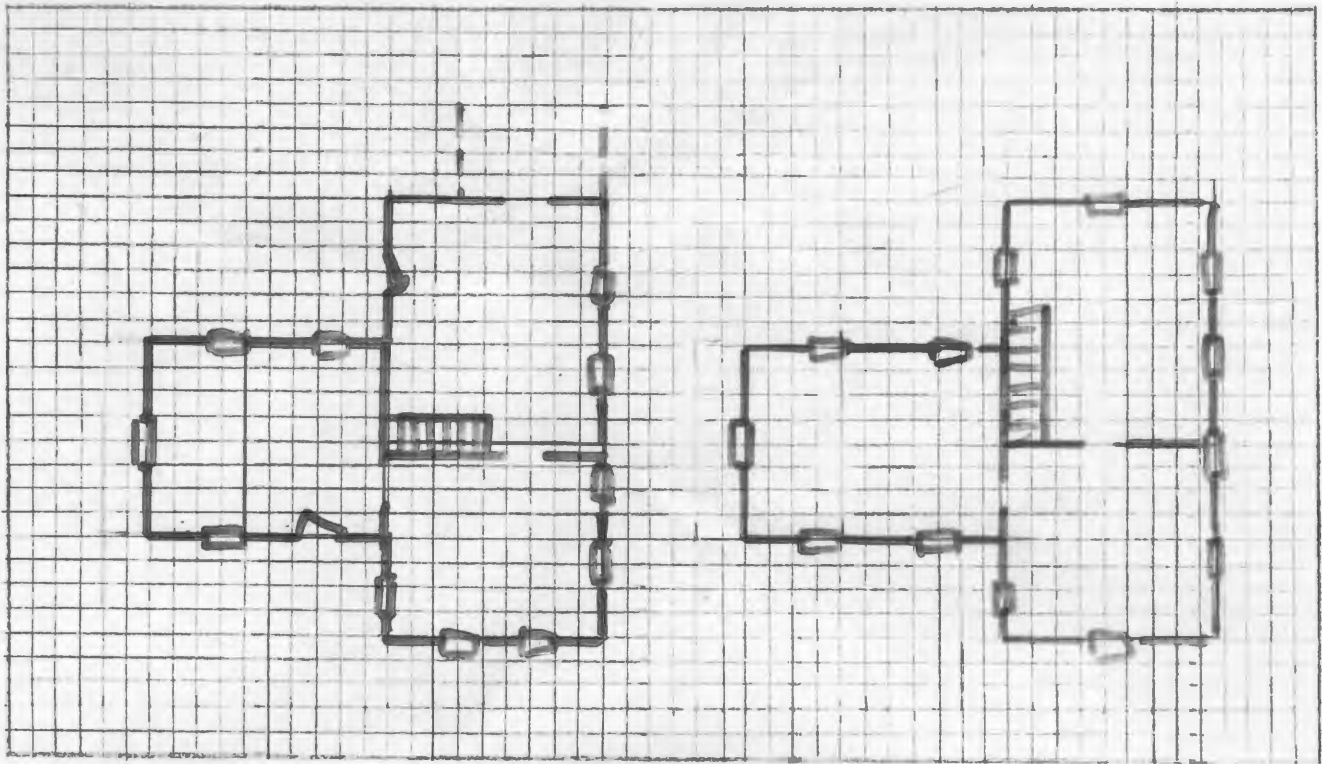


RA AS-002 047

Office of Historic Preservation, P.O. Box 176, Jefferson City, Missouri 65101

HISTORIC INVENTORY

1 No 65		4 Present Name(s) Hall Place		1 No
2 City or Town Ray		5 Other Name(s) White Property		
3 Location of Negatives RCHS & M				
6 Specific Location 1-3/4 miles north of Richmond on Hwy 13, east 2 1/2 miles to unmarked road, then 3/4 miles to Route (cont)		16 Thematic Category 030		2 County
7 City or Town If Rural, Township & Vicinity Millville vic Hwy E		17 Date(s) or Period ca. 1870		
8 Site Plan with North Arrow 		18 Style or Design Greek Revival 31		
9 Coordinates Lat _____ Long _____ UTM		19 Architect or Engineer unknown		4 Present Name(s)
		20 Contractor or Builder unknown		
		21 Original Use, if apparent residence 01A		
10 Site: <input type="checkbox"/> Building <input checked="" type="checkbox"/> Structure: <input type="checkbox"/> Object: <input type="checkbox"/>		22 Present Use vacant		5 Other Name(s)
11 On National Register? Yes <input type="checkbox"/> No <input checked="" type="checkbox"/>		23 Ownership Public <input type="checkbox"/> Private <input checked="" type="checkbox"/>		
12 Is it Eligible? Yes <input checked="" type="checkbox"/> No <input type="checkbox"/>		24 Owner's Name & Address, if known Allen White		
13 Part of Estab Hist Dist? Yes <input type="checkbox"/> No <input checked="" type="checkbox"/>		25 Open to Public? Yes <input type="checkbox"/> No <input checked="" type="checkbox"/>		5 Other Name(s)
14 District Potent'l? Yes <input type="checkbox"/> No <input checked="" type="checkbox"/>		26 Local Contact Person or Organization		
15 Name of Established District		27 Other Surveys in Which Included		
42 Further Description of Important Features Greek Revival House unusual for area. Has primary entrance flanked by projecting wing on primary facade. Neoclassic details include trabeated window heads, pilaster corner boards, etc. Interior stove chimneys. Interior features plain pine woodwork, mantels. #36: Small addition to rear containing wellhouse. #39: House is vacant and deteriorating rapidly. The present owner of the land is considering demolition.		Photo 		5 Other Name(s)
43 History and Significance John W. Hall was born in Rockingham County, Virginia in 1832. He emigrated to Ray County in 1857. He probably constructed this house around 1870. Merle Bright remembers her mother was born there in 1885. It was purchased in 1979 from Marian Wright by the present owner.				
44 Description of Environment and Outbuildings In the center of farmland. Several modern barns in close proximity to the house.				
45 Sources of Information Merle Bright. Ray County Atlas, 1877. Ray County History, 1881.		46 Prepared by Cameron		5 Other Name(s)
On-site inspection.		47 Organization RCHS & M		
		48 Date 6/80		
		49 Revision Date(s)		



FLOORPLANS NOT TO SCALE

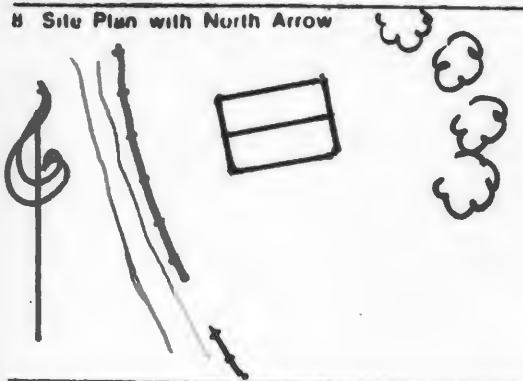


PHOTOGRAPH



Office of Historic Preservation, P.O. Box 176, Jefferson City, Missouri 65101

HISTORIC INVENTORY

1 No 34		4 Present Name(s) Brethren Church of Millville	
2 County Ray		5 Other Name(s) Dreves Property	
3 Location of Negatives RCHS			
6 Specific Location 2 miles north of Millville on unmarked gravel road. <i>CR S2 53N 27W</i>		16 Thematic Category <i>030</i>	
7 City or Town, If Rural, Township & Vicinity vic Millville		17 Date(s) or Period BEFORE 1897	
8 Site Plan with North Arrow 		18 Style or Design vernacular; Neoclassic details	
		19 Architect or Engineer unknown	
		20 Contractor or Builder unknown	
		21 Original Use, if apparent church <i>OGA</i>	
		22 Present Use barn	
9 Coordinates Lat _____ Long _____		23 Ownership Public <input type="checkbox"/> Private <input checked="" type="checkbox"/>	
10 Site: <input checked="" type="checkbox"/> Building <input checked="" type="checkbox"/> Structure: <input type="checkbox"/> Object: <input type="checkbox"/>		24 Owner's Name & Address, if known Charles Roy Dreves Millville, Missouri	
11 On National Register? Yes <input type="checkbox"/> No <input checked="" type="checkbox"/>		25 Open to Public? Yes <input type="checkbox"/> No <input checked="" type="checkbox"/>	
12 Is It Eligible? Yes <input type="checkbox"/> No <input checked="" type="checkbox"/>		26 Local Contact Person or Organization	
13 Part of Estab Hist Dist? Yes <input type="checkbox"/> No <input checked="" type="checkbox"/>		27 Other Surveys in Which Included	
14 District Potent'l? Yes <input type="checkbox"/> No <input checked="" type="checkbox"/>			
15 Name of Established District		28 No. of Stories One	
		29 Basement? Yes <input type="checkbox"/> No <input checked="" type="checkbox"/>	
		30 Foundation Material ashlar stone <i>40</i>	
		31 Wall Construction frame <i>WU</i>	
		32 Roof Type & Material gable-asphalt shingles	
		33 No. of Bays Front 1 Side <i>23</i>	
		34 Wall Treatment weatherboard <i>21</i>	
		35 Plan Shape rectangular	
		36 Changes (Explain in #42) Addition <input type="checkbox"/> Altered <input type="checkbox"/> Moved <input checked="" type="checkbox"/>	
		37 Condition Interior <i>poor</i> Exterior <i>poor</i>	
		38 Preservation Underway? Yes <input type="checkbox"/> No <input checked="" type="checkbox"/>	
		39 Endangered? By What? <i>neglect</i> Yes <input type="checkbox"/> No <input checked="" type="checkbox"/>	
		40 Visible from Public Road? Yes <input checked="" type="checkbox"/> No <input type="checkbox"/>	
		41 Distance from and Frontage on Road	
42 Further Description of Important Features Vernacular church still exhibits some delineation of Neoclassic detail in its boxed cornice, plain frieze, pilaster corner boards. Door and windows crowned with simple lintel heads. Interior has tongue and groove ceiling. #39: Church is now used for hay storage and is rapidly deteriorating.			
Photo			
43 History and Significance The church was built sometime before 1897 as the Brethren church of Millville, then a flourishing town. The congregation worshipped there many years until the erection of a new Bethany Church of the Brethren near Stet. In 1929, the building was sold to John W. Moyer who wanted to remodel it into a house. The original straight back benches from the church (cont)			
44 Description of Environment and Outbuildings Church has been moved; is now in a rural environment.			
45 Sources of Information Charlene Moyer: "History of Millville." On-site inspection Charles Roy Dreves		46 Prepared by Cameron	
		47 Organization RCHS & M	
		48 Date 5/80	
		49 Revision Date(s)	


#43. Cont. were sold, Moyer never completed his plans and the building was vacant until 1930 when the present owner purchased it for a sheep barn. It is now used to store hay.

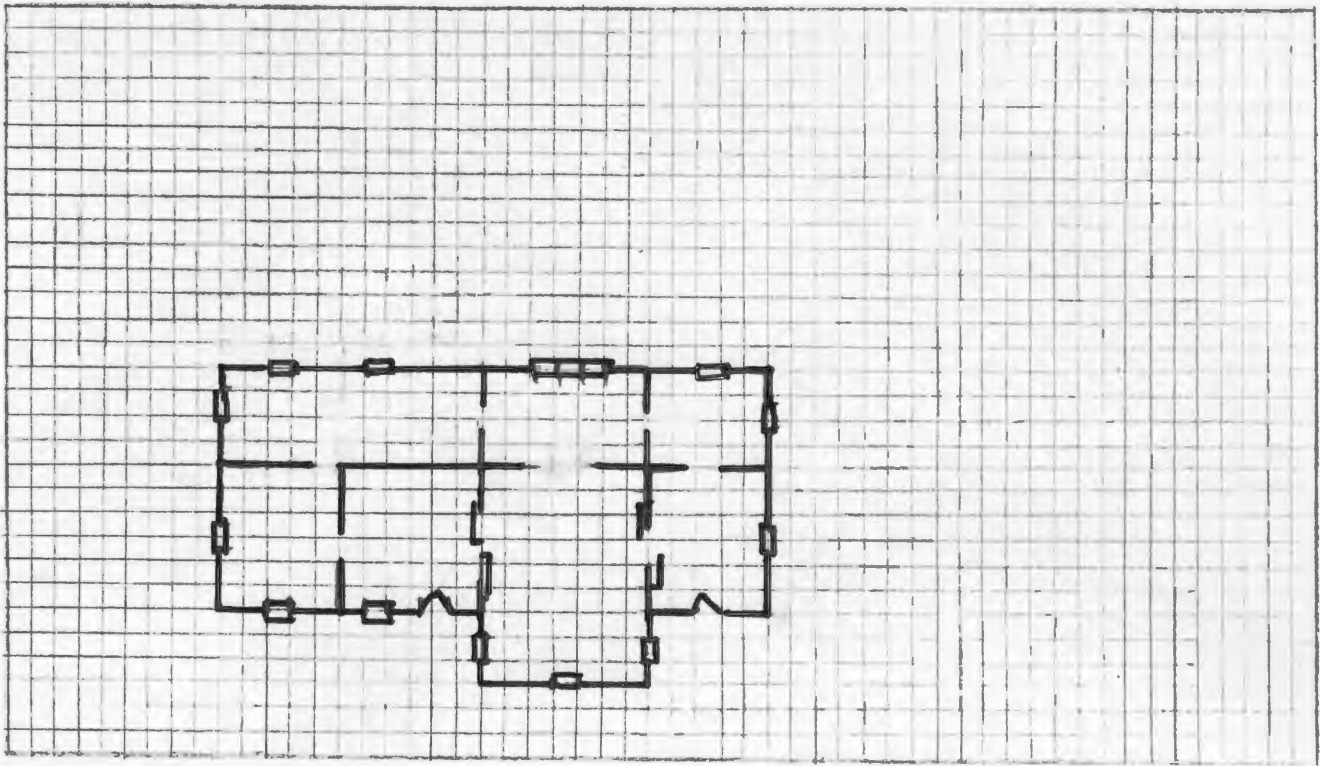




Office of Historic Preservation, P.O. Box 176, Jefferson City, Missouri 65101

HISTORIC INVENTORY

1 No 37 37		4 Present Name(s) Judge Grimes House	
2 County Ray		5 Other Name(s)	
3 Location of Negatives RCHS & M			
6 Specific Location S8 T53N 27W CR		16 Thematic Category 030	
		17 Date(s) or Period ca. 1880	
7 City or Town If Rural, Township & Vicinity vic. Millville		18 Style or Design Neoclassic/ Eastlake details 07	
8 Site Plan with North Arrow 		19 Architect or Engineer unknown	
		20 Contractor or Builder unknown	
		21 Original Use, if apparent residence 01A	
		22 Present Use vacant	
9 Coordinates Lat _____ Long _____ UTM _____		23 Ownership Public <input type="checkbox"/> Private <input checked="" type="checkbox"/>	
		24 Owner's Name & Address, if known	
11 On National Register? Yes <input type="checkbox"/> No <input checked="" type="checkbox"/>		25 Open to Public? Yes <input type="checkbox"/> No <input checked="" type="checkbox"/>	
		26 Local Contact Person or Organization	
12 Is II Eligible? Yes <input type="checkbox"/> No <input checked="" type="checkbox"/>		27 Other Surveys in Which Included	
13 Part of Estab Hist Dist? Yes <input type="checkbox"/> No <input checked="" type="checkbox"/>			
14 District Potent'l? Yes <input type="checkbox"/> No <input checked="" type="checkbox"/>		37 Condition Interior <u>poor</u> Exterior <u>poor</u>	
15 Name of Established District		38 Preservation Underway? Yes <input type="checkbox"/> No <input checked="" type="checkbox"/>	
42 Further Description of Important Features Eastlake-inspired cottage with Neoclassic details in window heads, pilaster corner boards, boxed cornice and frieze. Two porches, both feature turned posts, carved brackets, row of spindles on frieze. Windows had border of stained glass in upper sash. Interior: double, paneled doors between parlor and diningroom and kitchen. Bull's-eye woodwork, original hardware on doors. #36: there have been no alterations except for addition of electricity, but the house is (cont)		39 Endangered? By What? neglect	
		40 Visible from Public Road? Yes <input type="checkbox"/> No <input checked="" type="checkbox"/>	
43 History and Significance This was the home of Judge Frank Grimes until his death. Currently it is open to elements and farm animals.		41 Distance from and Frontage on Road	
		Photo	
44 Description of Environment and Outbuildings Hous is located on a hill with a magnificent view of the surrounding countryside. Usual farm outbuildings contemporary with the house in equal state of deterioration.			
45 Sources of Information On-site inspection. Mrs. Earl Miller. History of Millville.		46 Prepared by Miller and Cameron	
		47 Organization RCHS & M	
		48 Date 10/79	
		49 Revision Date(s)	



FLOORPLANS NOT TO SCALE



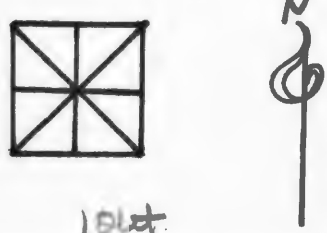
PHOTOGRAPH

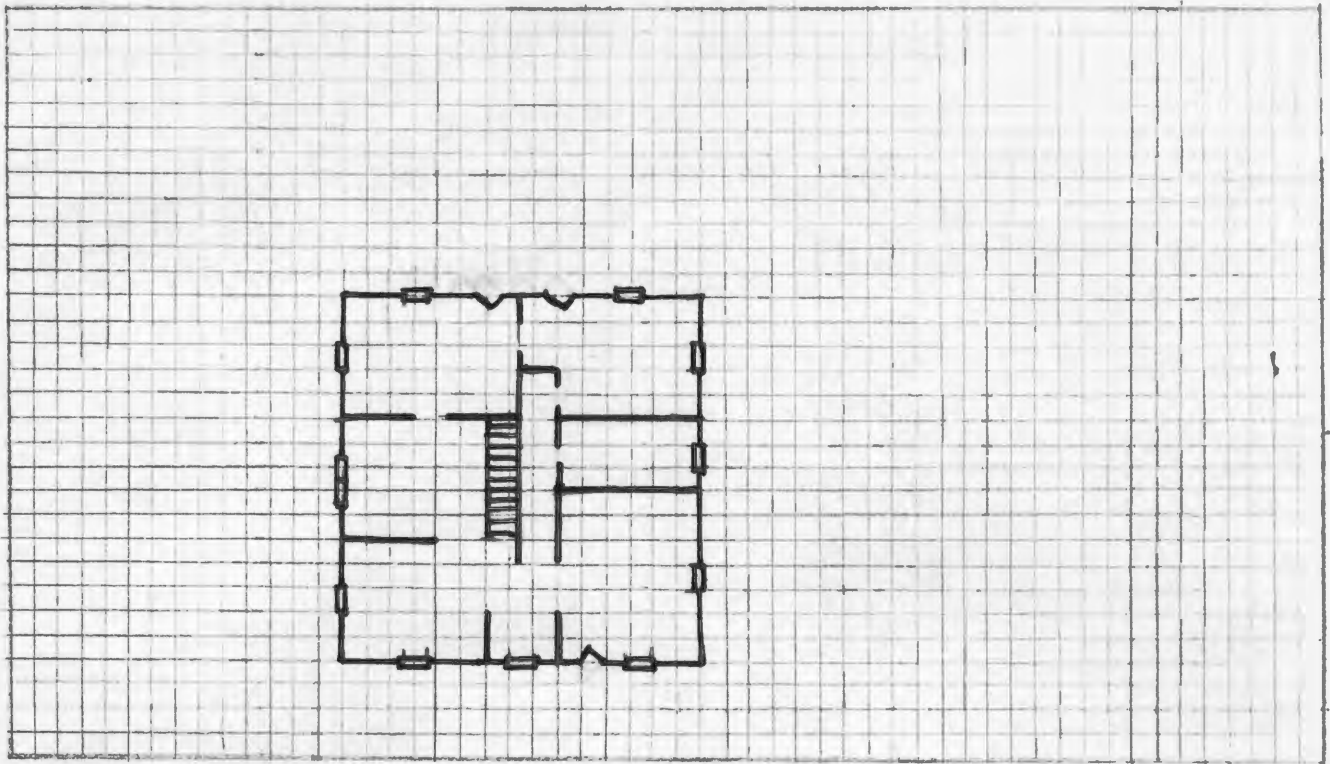
#42. Cont. in a deteriorated condition and has been vandalised. It is now open to the weather, stores hay and sometimes provides shelter for animals.



Office of Historic Preservation, P.O. Box 176, Jefferson City, Missouri 65101

HISTORIC INVENTORY

1 No 64A		4 Present Name(s) Cox Residence	
County Ray		5 Other Name(s)	
3 Location of Negatives RCHS & M			
6 Specific Location CR 325 T53N 27 W		16 Thematic Category 030	
		17 Date(s) or Period 1916	
7 City or Town If Rural, Township & Vicinity vic. Millville		18 Style or Design Queen Anne/Eastlake 18	
8 Site Plan with North Arrow 		19 Architect or Engineer unknown 22 20	
		20 Contractor or Builder unknown Rich TQ	
		21 Original Use, if apparent residence OIA	
		22 Present Use residence	
		23 Ownership Public <input type="checkbox"/> Private <input checked="" type="checkbox"/>	
		24 Owner's Name & Address, if known Wayne Cox Richmond, Missouri	
9 Coordinates UTM Lat Long		25 Open to Public? Yes <input type="checkbox"/> No <input checked="" type="checkbox"/>	
Site <input type="checkbox"/> Building <input checked="" type="checkbox"/> Structure <input type="checkbox"/> Object <input type="checkbox"/>		26 Local Contact Person or Organization	
11 On National Register? Yes <input type="checkbox"/> No <input checked="" type="checkbox"/>		27 Other Surveys in Which Included	
12 Is It Eligible? Yes <input checked="" type="checkbox"/> No <input type="checkbox"/>			
13 Part of Estab Hist Dist.? Yes <input type="checkbox"/> No <input checked="" type="checkbox"/>		38 Preservation Underway? Yes <input type="checkbox"/> No <input checked="" type="checkbox"/>	
14 District Potent'l? Yes <input type="checkbox"/> No <input checked="" type="checkbox"/>		39 Endangered? By What? Yes <input type="checkbox"/> No <input checked="" type="checkbox"/>	
15 Name of Established District		40 Visible from Public Road? Yes <input checked="" type="checkbox"/> No <input type="checkbox"/>	
		41 Distance from and Frontage on Road	
42 Further Description of Important Features Queen Anne derivation house has cross gable roof, Eastlake details on each large gable which displays lines of imbricated shingles interspersed with diagonally laid siding. First story is clapboard. Primary facade has two entrances flanked by windows. Each gable has version of Palladian window with large 1-over-1 light window flanked by smaller 1-over-1 windows, sharing lintels and sills. Original window sashes with weights remain. Interior displays dark oak (cont)		Photo	
43 History and Significance House was built approximately 1916. Built probably by Joe Bryan. Farm owned ca. 1920's by S.A. Minnick. It was later owned by the Rippey family who instituted much of the interior remodeling.			
44 Description of Environment and Outbuildings On working farm, with large barn predating house (see #60B)			
45 Sources of Information On-site inspection. Mrs. Wayne Cox. Abstract.		46 Prepared by Miller and Cameron	
		47 Organization RCHS & M	
		48 Date 5/80	49 Revision Date(s)



FLOORPLANS NOT TO SCALE




PHOTOGRAPH


#42 Cont. woodwork. Doors have ovals of beveled glass. Stairway with turned balusters.
 #36: Although the exterior is virtually unchanged, except for a new porch on the primary facade, the interior has been remodeled to an extent. Brick firewall added for wood stove in livingroom, kitchen completely remodelled, porch to rear enclosed. French doors between diningroom and livingroom were replaced with sliding doors. Bath added, new door cut into hallway. Paneling throughout. Newel post of stair way replaced by pier when stairway enclosed.



Office of Historic Preservation, P.O. Box 176, Jefferson City, Missouri 65101

HISTORIC INVENTORY

1 No 64B		4 Present Name(s) Cox Barn	
2 County Ray		5 Other Name(s)	
3 Location of Negatives RCHS & M			
6 Specific Location 525 T53N 27W		16 Thematic Category 010 030	
7 City or Town If Rural, Township & Vicinity vic. Millville		17 Date(s) or Period BEFORE 1905	
8 Site Plan with North Arrow 		18 Style or Design vernacular	
		19 Architect or Engineer unknown	
		20 Contractor or Builder unknown	
		21 Original Use, if apparent barn 89B	
22 Present Use barn		23 Ownership Public <input type="checkbox"/> Private <input checked="" type="checkbox"/>	
24 Owner's Name & Address, if known Wayne Cox Richmond, Missouri		25 Open to Public? Yes <input type="checkbox"/> No <input checked="" type="checkbox"/>	
26 Local Contact Person or Organization		27 Other Surveys in Which Included	
28 No. of Stories one & loft 1 1/2		29 Basement? Yes <input type="checkbox"/> No <input checked="" type="checkbox"/>	
30 Foundation Material ashlar stone 7b		31 Wall Construction frame 6W	
32 Roof Type & Material gable-tin 8A 5D		33 No. of Bays Front n/a Side n/a	
34 Wall Treatment vertical planking 2D		35 Plan Shape rectangular	
36 Changes (Explain in #42) Addition <input checked="" type="checkbox"/> Altered <input type="checkbox"/> Moved <input type="checkbox"/>		37 Condition Interior fair Exterior fair	
38 Preservation Underway? Yes <input type="checkbox"/> No <input checked="" type="checkbox"/>		39 Endangered? By What? Yes <input type="checkbox"/> No <input checked="" type="checkbox"/>	
40 Visible from Public Road? Yes <input checked="" type="checkbox"/> No <input type="checkbox"/>		41 Distance from and Frontage on Road	
42 Further Description of Important Features Transverse crib barn with shed addition. Vertical plank siding. Lightning rods remain as does tin roofing.			
43 History and Significance Barn built for miles by Zachary Taylor White. Property purchased 1905 by Sidney Allen. Part of the barn was dismantled ca. 1907 and replaced with shed and grainery. Lightning rods installed ca. 1915 when property was owned by Joe Bryan. His son, Joe Jr. wore track shoes with spikes to walk over the roof while installing the rods.			
44 Description of Environment and Outbuildings On a working farm.			
45 Sources of Information Mrs. Wayne Cox On-site inspection		46 Prepared by Miller and Cameron 47 Organization RCHS & M 48 Date 5/80 49 Revision Date(s)	



FLOORPLANS NOT TO SCALE

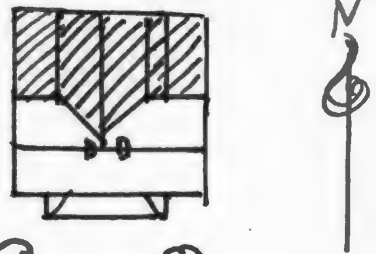


PHOTOGRAPH

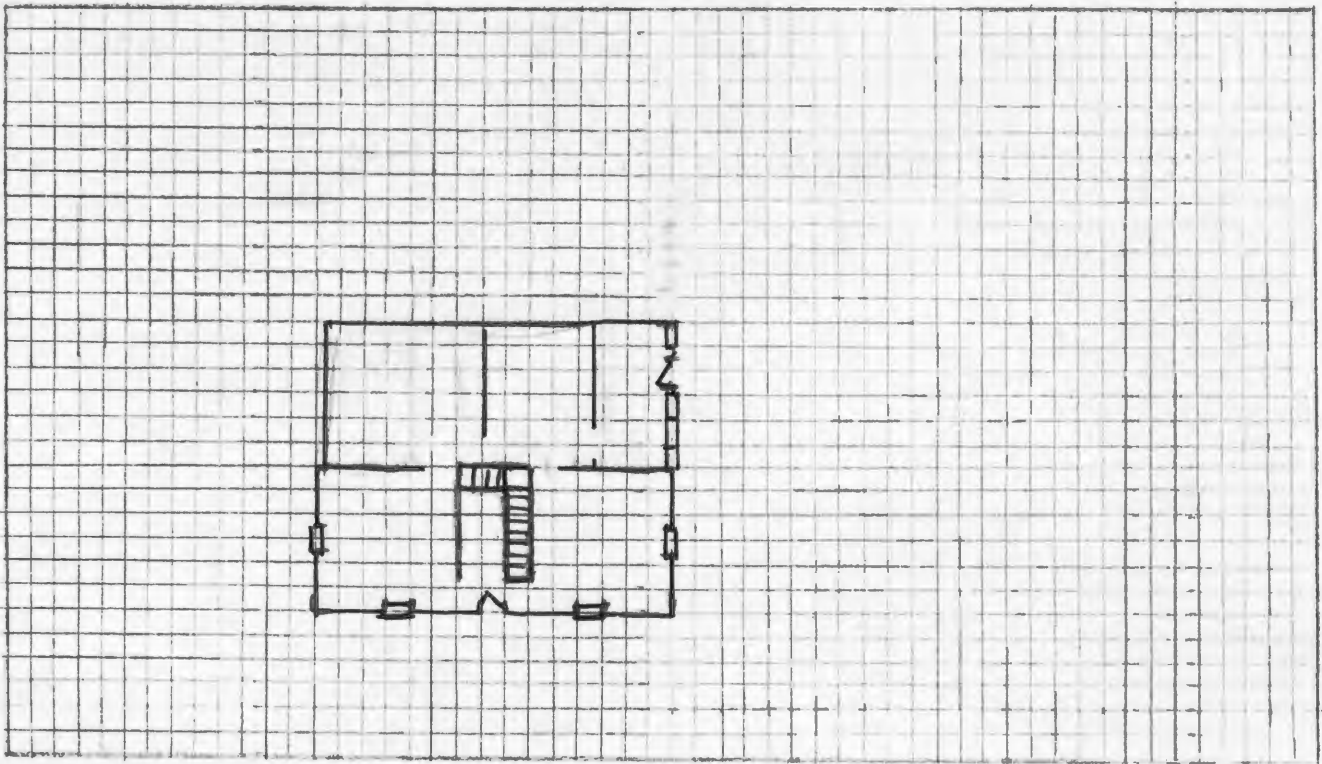


Office of Historic Preservation, P.O. Box 176, Jefferson City, Missouri 65101

HISTORIC INVENTORY

1 No 63		4 Present Name(s) Miller Residence	
2 County Ray		5 Other Name(s) White Residence	
3 Location of Negatives RCHS & M			
6 Specific Location 11 miles northeast of Richmond on unmarked road east off highway B. 526 TSBW DTW		16 Thematic Category	
		17 Date(s) or Period ca. 1894	
7 City or Town If Rural, Township & Vicinity Millville vic.		18 Style or Design vernacular 09	
8 Site Plan with North Arrow 		19 Architect or Engineer unknown	
		20 Contractor or Builder unknown	
		21 Original Use, if apparent residence 01A	
		22 Present Use residence	
		23 Ownership Public <input type="checkbox"/> Private <input checked="" type="checkbox"/>	
		24 Owner's Name & Address, if known Mr & Mrs. Earl Miller Route 4, Richmond, Missouri	
9 Coordinates Lat _____ Long _____		25 Open to Public? Yes <input type="checkbox"/> No <input checked="" type="checkbox"/>	
10 Site <input type="checkbox"/> Building <input checked="" type="checkbox"/> Structure <input type="checkbox"/> Object <input type="checkbox"/>		26 Local Contact Person or Organization	
11 On National Register? Yes <input type="checkbox"/> No <input checked="" type="checkbox"/>		27 Other Surveys in Which Included	
12 Is It Eligible? Yes <input checked="" type="checkbox"/> No <input type="checkbox"/>			
13 Part of Estab. Hist. Dist.? Yes <input type="checkbox"/> No <input checked="" type="checkbox"/>		28 No. of Stories 1 1/2 - 1 - 1	
14 District Potent? Yes <input type="checkbox"/> No <input checked="" type="checkbox"/>		29 Basement? Yes <input type="checkbox"/> No <input checked="" type="checkbox"/>	
15 Name of Established District		30 Foundation Material ashlar stone 40	
		31 Wall Construction frame WW	
		32 Roof Type & Material 45 gable-comp. shingles	
		33 No. of Bays Front 3 Side 1	
		34 Wall Treatment weatherboard 21	
		35 Plan Shape rectangular	
		36 Changes (Explain in #42) Addition <input checked="" type="checkbox"/> Altered <input checked="" type="checkbox"/> Moved <input type="checkbox"/>	
		37 Condition Interior good Exterior good	
		38 Preservation Underway? Yes <input type="checkbox"/> No <input checked="" type="checkbox"/>	
		39 Endangered? By What? Yes <input type="checkbox"/> No <input checked="" type="checkbox"/>	
		40 Visible from Public Road? Yes <input checked="" type="checkbox"/> No <input type="checkbox"/>	
		41 Distance from and Frontage on Road 100 feet	
42 Further Description of Important Features 1 1/2 story central hall house. Neoclassic detailing of facade and windows. Interior features plain woodwork; paneled doors with glass panes. #36: Addition of room and bath to rear of house, and enclosed porch to primary facade. A utility room was a later addition. Stove chimneys remain although stoves removed.			
43 History and Significance Land was deeded to Nehemiah Comstock in 1836. House constructed ca. 1894 by the White family White Brothers Allan, Hugh and Ashby, all single, who were in possession of the land in 1905. Present owners acquired the property in 1941 from Bankers Life Insurance Co. of Nebraska.			
44 Description of Environment and Outbuildings On a working farm with later outbuildings.			
45 Sources of Information Alllen White. Abstract of Property. Keener Wall. On-site inspection.		46 Prepared by Mrs. Thelma Miller	
		47 Organization RCHS & M	
		48 Date 4/80	
		49 Revision Date(s)	

Photo



FLOORPLANS NOT TO SCALE



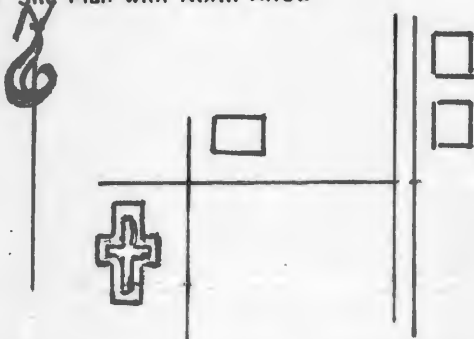
PHOTOGRAPH




RA-45-002-049

Office of Historic Preservation, P.O. Box 176, Jefferson City, Missouri 65101

HISTORIC INVENTORY

<p>1 No. RA 1</p> <p>2 County Ray</p> <p>3 Location of Negatives</p>	<p>4 Present Name(s) Dollins House</p> <p>5 Other Name(s) Riggs House; Hawkins House; Crowley House</p>	1 NO	
<p>6 Specific Location West half of Northeast quarter of Section 5, Township 52, Range 28. <i>Hwy. C</i></p> <p>7 City or Town Rayville II Rural, Township & Vicinity</p> <p>8 Site Plan with North Arrow</p> 	<p>16 Thematic Category D30</p> <p>17 Date(s) or Period ca. 1880</p> <p>18 Style or Design Second Empire 40 20</p> <p>19 Architect or Engineer unknown <i>John 20</i></p> <p>20 Contractor or Builder unknown <i>John DB</i></p> <p>21 Original Use, if apparent residence <i>DIA</i></p> <p>22 Present Use residence</p> <p>23 Ownership Public <input type="checkbox"/> Private <input checked="" type="checkbox"/></p> <p>24 Owner's Name & Address, if known Robert William Dollin P.O. Box 163, Rayville MO</p> <p>25 Open to Public? Yes <input type="checkbox"/> No <input checked="" type="checkbox"/></p> <p>26 Local Contact Person or Organization</p> <p>27 Other Surveys in Which Included</p>	<p>28 No. of Stories 2</p> <p>29 Basement? Yes <input type="checkbox"/> No <input checked="" type="checkbox"/> half</p> <p>30 Foundation Material masonry 01</p> <p>31 Wall Construction frame <i>WW</i></p> <p>32 Roof Type & Material truncated hip-asphalt <i>HP 30</i></p> <p>33 No. of Bays Front 3 Side 2</p> <p>34 Wall Treatment metal siding 50</p> <p>35 Plan Shape cruciform</p> <p>36 Changes (Explain in #42) CR Addition: <input type="checkbox"/> Altered <input checked="" type="checkbox"/> Moved <input type="checkbox"/></p> <p>37 Condition Interior fair Exterior good</p> <p>38 Preservation Underway? Yes <input checked="" type="checkbox"/> No <input type="checkbox"/></p> <p>39 Endangered? By What? Yes <input type="checkbox"/> No <input checked="" type="checkbox"/></p> <p>40 Visible from Public Road? Yes <input checked="" type="checkbox"/> No <input type="checkbox"/></p> <p>41 Distance from and Frontage on Road</p>	2 County
<p>9 Coordinates UTM</p> <p>10 Site: <input type="checkbox"/> Building <input checked="" type="checkbox"/> Structure: <input type="checkbox"/> Object: <input type="checkbox"/></p> <p>11 On National Register? Yes <input type="checkbox"/> No <input checked="" type="checkbox"/></p> <p>12 Is It Eligible? Yes <input type="checkbox"/> No <input checked="" type="checkbox"/></p> <p>13 Part of Estab Hist Dist? Yes <input type="checkbox"/> No <input checked="" type="checkbox"/></p> <p>14 District Potent'l? Yes <input type="checkbox"/> No <input checked="" type="checkbox"/></p> <p>15 Name of Established District</p>	<p>42 Further Description of Important Features House dominated by low, truncated hipped roof, with heavy cornice and frieze, supported by carved brackets. Windows have lintels supported by smaller brackets. The primary facade has a front porch with spindle decoration and turned posts. Interior chimneys at center of house. Interior has 9 rooms. #36.: Metal siding obscures original clapboarding. A small lean-to addition was attached to the west facade.</p>	4 Present Name(s)	
<p>43 History and Significance Thomas Riggs and his wife Leah homesteaded the property in 1828. About 1860, Jeremiah Crowley owned almost all the property in Rayville. It is recorded that Thomas Hawkins were the owners of the house in 1889. Thomas Hawkins was a banker.. He was also one of the men who, according to local tradition, since Rayville, or Hallard as it was called at the time, lacked a post office of their own, decided to rectify the lack. They travelled to Foote Station, 1 1/2 miles west, pulling a flat car behind a railroad hand (con't)</p> <p>44 Description of Environment and Outbuildings In the small town of Rayville. A shed is in the rear of the property.</p>	<p>45 Sources of Information Ray County History, 1973. Arla Hawkins, Rayville, Missouri. On-site inspection.</p>	5 Other Name(s)	
<p>46 Prepared by Tom Stokes</p> <p>47 Organization RCHS & M</p> <p>48 Date 6/79</p> <p>49 Revision Date(s)</p>			



FLOORPLANS NOT TO SCALE



PHOTOGRAPH


#43. Con't.car and "swiped" the post office of Foote Station and repositioned it in their town.



Office of Historic Preservation, P.O. Box 176, Jefferson City, Missouri 65101

HISTORIC INVENTORY

RA-AS-002-050

No. 48 52 City Ray Location of Negatives RCHS & M		4 Present Name(s) Ogg Homestead 5 Other Name(s)		1 No	
Specific Location Between Richmond and Excelsior Springs just off 10 highway SR 10		16 Thematic Category 030 17 Date(s) or Period 1865			2 County
City or Town Il Rural, Township & Vicinity Richmond vic.		18 Style or Design Federal, w/Southern Influence 19 Architect or Engineer		4 Present Name(s)	
Site Plan with North Arrow 		20 Contractor or Builder Thomas J. Ogg 21 Original Use, if apparent Home and Grist Mill 22 Present Use Residence			5 Other Name(s)
Coordinates UTM T52N 28W		23 Ownership Public 24 Owner's Name & Address, if known Mrs. Harry Ogg Richmond, Mo			
25 Open to Public? Yes 26 Local Contact Person or Organization		27 Other Surveys in Which Included		5 Other Name(s)	
28 No. of Stories 2 29 Basement? Yes 30 Foundation Material Brick 31 Wall Construction Frame 32 Roof Type & Material Gable-Shingle 33 No. of Bays Front 5 Side 1 34 Wall Treatment Clapboard & Shingles 35 Plan Shape L-Shaped 36 Changes (Explain in #42) Added, Moved 37 Condition Interior Fair Exterior Fair 38 Preservation Underway? Yes 39 Endangered? Yes 40 Visible from Public Road? Yes 41 Distance from and Frontage on Road					
Further Description of Important Features House is a typical example of an I-House with central entrance on 5-bayed primary facade. It has a 4-light transom and sidelights. There are brick interior chimneys at either side of the house. Windows are 4-over-4 doublehung. The secondary facades are not pierced. A kitchen addition has been attached to the rear of the house.					5 Other Name(s)
History and Significance The first school house in Ray County was a little log cabin built on Ogg's land. Later Mr. Ogg donated a corner of his farm for the erection of a new school building, which was called the Ogg School, and ran from about 1870- 1 59. Neither the school or the grist mill are standing today, but the original grist stones have been salvaged. A record book dated 1870, still in family possession. Shorus there was also a store located near the Mill that (cont)					
Description of Environment and Outbuildings Farm outbuildings. Lot has been neglected.					
Sources of Information History of Northwest Mo., 1915 Ray County History, 1881 Personal knowledge On-Site Inspection					
46. Prepared by Mrs. Ogg 47. Organization RCHS & M 48. Date 10/79 49. Revision Date(s)					

HISTORIC INVENTORY

Inventory of the

Inventory of the

Inventory of the

Inventory of the

Inventory of the

Inventory of the

Inventory of the

Inventory of the

Inventory of the

Inventory of the

Inventory of the

Inventory of the

Inventory of the

Inventory of the

Inventory of the

Inventory of the

Inventory of the

Inventory of the

Inventory of the

Inventory of the

Inventory of the

Inventory of the

Inventory of the

Inventory of the

Inventory of the

Inventory of the

Inventory of the

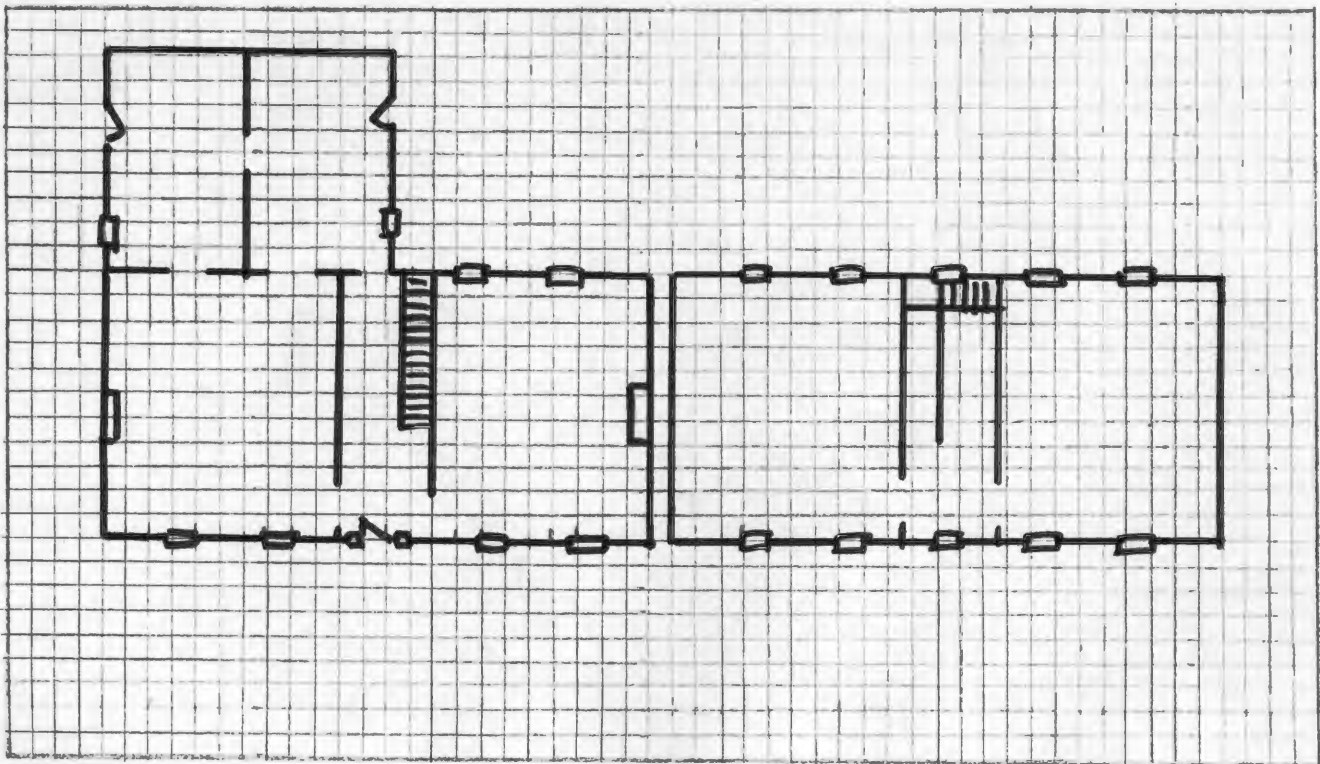
Inventory of the

Inventory of the

Inventory of the

#43 Con't

sold general goods for that era to the people of the surrounding area. Thomas Jephtha Ogg was born in Kentucky in 1837. He travelled to Missouri and settled on a farm 2 miles east of the town of Albany where he lived until 1864 when he moved to this property. Part of this he owned in partnership with his brother, William A Ogg. The house was built about 1865. Thomas built a steam-powered grist mill which drew trade from a wide area. A sawmill was also constructed, both mills running from about 1867-1905. The house has remained in the Ogg family to the present. It is now vacant and has not been lived in since 1973.



FLOORPLANS NOT TO SCALE



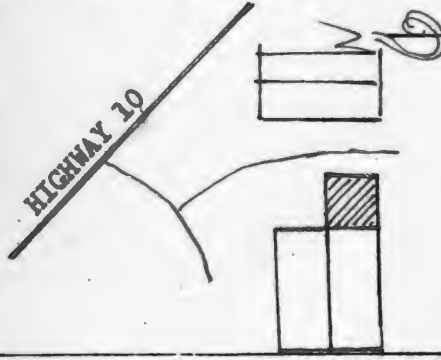

197-
PHOTOGRAPH



RA-AS-002-051


Office of Historic Preservation, P.O. Box 176, Jefferson City, Missouri 65101

HISTORIC INVENTORY

1 No. 48		4 Present Name(s) Stage Coach Inn		No
2 Only Ray		5 Other Name(s) Sisk House; Barger House		
3 Location of Negatives				
6 Specific Location Hwy 10, Elkhorn SR 10 T50N 29W		16 Thematic Category 050 140 290		2 County
7 City or Town Richmond If Rural, Township & Vicinity		17 Date(s) or Period ca. 1830		
8 Site Plan with North Arrow 		18 Style or Design Federal 69		
9 Coordinates Lat _____ Long _____ UTM		19 Architect or Engineer unknown		4. Present Name(s)
		20 Contractor or Builder unknown		
		21 Original Use, if apparent tabern OLD DSG		
10 Site: Building X Structure: Object: _____		22 Present Use residence		5 Other Name(s)
11 On National Register? Yes <input type="checkbox"/> No <input checked="" type="checkbox"/>		23 Ownership Public <input type="checkbox"/> Private <input checked="" type="checkbox"/>		
12 Is It Eligible? Yes <input checked="" type="checkbox"/> No <input type="checkbox"/>		24 Owner's Name & Address, if known Katherine Sisk Rt. 2, Excelsior Springs, MO		
13 Part of Estab Hist Dist? Yes <input type="checkbox"/> No <input checked="" type="checkbox"/>		25 Open to Public? Yes <input type="checkbox"/> No <input checked="" type="checkbox"/>		1
14 District Potent'l? Yes <input type="checkbox"/> No <input checked="" type="checkbox"/>		26 Local Contact Person or Organization		
15 Name of Established District		27 Other Surveys in Which Included		
42 Further Description of Important Features <p>The building is 70' long with central hallways on both floors. End interior brick chimneys service fireplaces in each room. The hallways are dominated by a walnut staircase. #36. The house has undergone great alteration over the years. Its primary facade originally faced south, now faces north to new Hwy 10. Original two-story porch on that side was removed. In 1934, the house was purchased by the Sisks, and was in very poor condition. A kitchen, bedroom and bath was added on the east (con't)</p>				1
43 History and Significance <p>The Inn was built in 1830, a stage stop on the old State road between Liberty and Missouri City. The old road can still be seen in the back of the house. People would get off the boats at Westport Landing close to Missouri City, came to the Stagecoach Inn and stayed overnight or longer. Then they continued west to St. Joseph or to Liberty. A local tradition says that Jenny Lind once sang on the second story of the south porch. The Inn was looted during the Civil War. The land on which the Inn stands has (cont)</p>				
44 Description of Environment and Outbuildings <p>On a hilly lot, with woods behind. A barn east of the house is in poor condition. It is on the outskirts of the tiny town of Elkhorn.</p>		46 Prepared by Tom Stokes		
45 Sources of Information <p>"History of Elkhorn" by Kathy Duncan. <u>The Daily Standard</u> of Excelsior Springs, Mo., June 29, 1978, p. 7.</p> <p>Katherine Sisk.</p> <p>On-site inspection.</p>		47 Organization RCHS & M		
		48 Date 5/79		
		49 Revision Date(s)		

#42. Con't. fireplaces improved, siding added to the exterior. A new portico was constructed on the new primary facade, two new triple windows flank the original front door, which was moved from the south side.

#43. Con't. changed hand several times. In 1879 Christian Barger bought a little over 200 acres. He was a farmer and merchant. The land was sold to W.G. O'Dell after Christian's death. In 1911, it was acquired by T.C. Hamilton. Other legends about the tavern say that Barnum & Bailey Circus stayed there at the height of their fame, and that Jesse James stopped there once and had his horse shod at the barn to the east, which still remains. Owners of the tavern have included: Jacob Stallings, its first owner; and Clayton Jacobs who ran the tavern in the 1850's.



FLOORPLANS

NOT TO SCALE



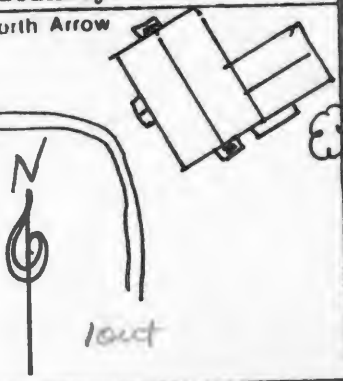
PHOTOGRAPH



Office of Historic Preservation, P.O. Box 176, Jefferson City, Missouri 65101

HISTORIC INVENTORY

RA-AS-002-049

1 No 111		4 Present Name(s) Easthill	
2 County Ray		5 Other Name(s) Gooch House; Allen-Jacobs House	
3 Location of Negatives RCHS & M			
6 Specific Location 1 mi. E of Hwy 133 S4 T51N 27W		16 Thematic Category 030	
7 City or Town Richmond vicinity		17 Date(s) or Period 1835-1836	
8 Site Plan with North Arrow 		18 Style or Design Federal	
		19 Architect or Engineer unknown	
		20 Contractor or Builder Gunnells & McGonigal	
		21 Original Use, if apparent residence	
		22 Present Use residence	
		23 Ownership Public	
9 Coordinates Lat Long		24 Owner's Name & Address, if known Kenneth R. Gooch Rt. 4, Box A-33, Richmond MO	
10 Building <input checked="" type="checkbox"/> Structure <input type="checkbox"/>		25 Open to Public? Yes	
11 On National Register? Yes		26 Local Contact Person or Organization	
12 Is Eligible? Yes		27 Other Surveys in Which Included Missouri Historic Sites Catalogue, 1963.	
13 Part of Estab Hist Dist.? Yes			
14 District Potent'l? Yes			
15 Name of Established District			


28. No. of Stories 2 1/2	
29. Basement?	Yes <input checked="" type="checkbox"/> No <input type="checkbox"/>
root cellar	
30. Foundation Material ashlar limestone	
31. Wall Construction brick	
32. Roof Type & Material gable-asphalt shingles	
33. No. of Bays	Front 5 Side 1
34. Wall Treatment common bond brick	
35. Plan Shape L-shaped	
36. Changes (Explain in #42) Altered & Moved	
37. Condition Interior good Exterior good	
38. Preservation Underway? Yes	
39. Endangered? By What? Yes	
40. Visible from Public Road? Yes	
41. Distance from and Frontage on Road	

42. Further Description of Important Features **House features doublehung windows with limestone sills, and central primary entrance. Exterior end chimneys. Facade is devoid of ornamentation. Walls are three bricks in width (ca. 14"). All floor joists are made of walnut logs 12" deep with bark still visible. The house has 2 attic windows on each secondary facade. On the interior, the house has 2 rooms on each floor which are separated by a wide central hallway with stairway. A back hall with another stairway and kitchen (con't)**

43 History and Significance **The land of Easthill was first entered by John McLaugh, in 1821. Dr. Thomas Allen of Virginia purchased it in 1834. After his wife's death, Allen, his 5 children and slaves came to Richmond, where they lived in a log cabin on the farm. The house was begun in 1835. Bricks were made from clay taken from the Allen land and burned in the same kiln as Dr. Allen's brother James' mill. Lumber of oak and walnut was taken from (con't)**

44 Description of Environment and Outbuildings
None of the original outbuildings exist today. An old barn is located to the rear of the house. The property consists of 150 acres, with an old cemetery northwest corner of the land.

45 Sources of Information Emma Jean Gooch Ray County History, 1973. Missouri Historic Sites Catalogue, 1963. On-site inspection.		46. Prepared by Tom Stokes	
		47. Organization RCHS & M	
48. Date 5/79		49. Revision Date(s)	

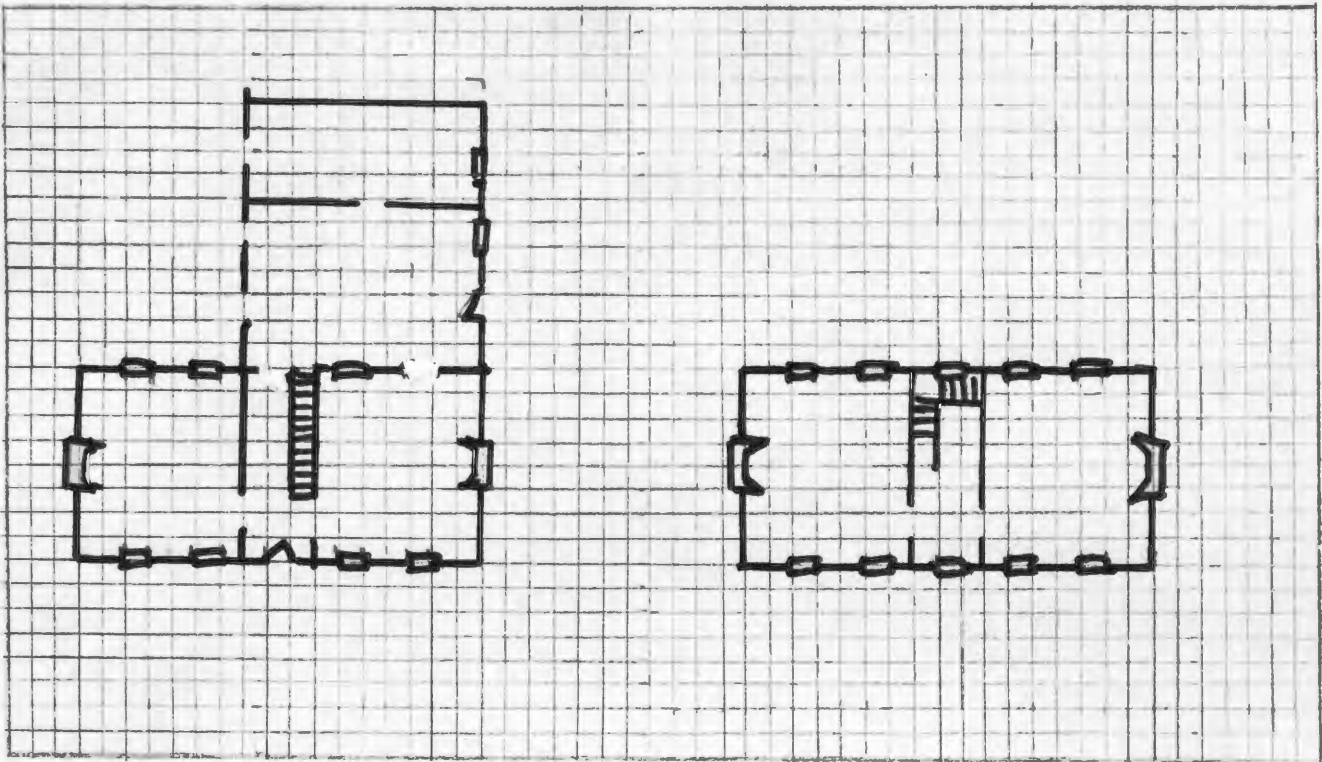


#42. Con't.

form the 1½ story "L" in the rear. All rooms have fireplaces, one of which has been closed. All woodwork, even in the attic, is walnut and floors are white oak in wide planks. Windows are recessed in the outside walls with wide oak casing and sills. There are chair rails in all the downstairs rooms. #36.: Two porches, which were probably not original, were removed at an unknown time. The present owners added a bathroom and utility room about 1962, and installed a gas furnace. Some renovation has been done and is continuing. Window frames are not original, although sills and casings are.

#43. Con't.

trees on the property. The Gunnells, brick masons, laid the brick and the McGonigle Brothers did the woodwork, all by hand. The house was completed in 1836. Local tradition says that the notorious James Brothers played for a dance in this house once. After the death of Dr. Allen, Easthill came in to the possession of: Col. Benjamin Brown (1856); Dr. W.M. Mosby (1862); James McCowan (1867); Jerimiah Anderson and Kate I. Murray (1869). It became the home of Kate Murray and family for 21 years. In 1903 S.D. Jacobs purchased the house and it became once again a showplace and social center. Easthill remained in the Jacobs family until 1961, when it was purchased by the Present owners. A barn that was built around and over an original log cabin was torn down shortly after the Gooches moved in. The log house was moved to Liberty Missouri by Mr. & Mrs. Donald Pharis who reconstructed it at their farm. This was possibly the log house first constructed by Dr. Allen and his family as Easthill was under construction.



FLOORPLANS NOT TO SCALE



PHOTOGRAPH

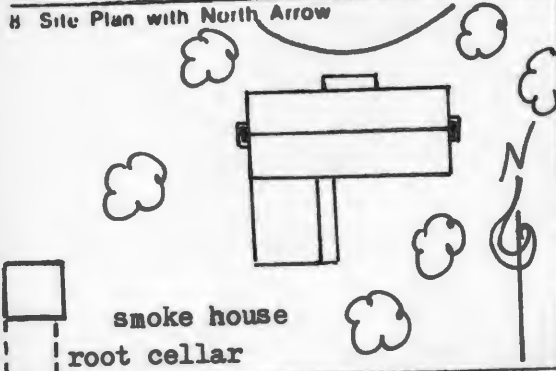




RA-AS-002-052

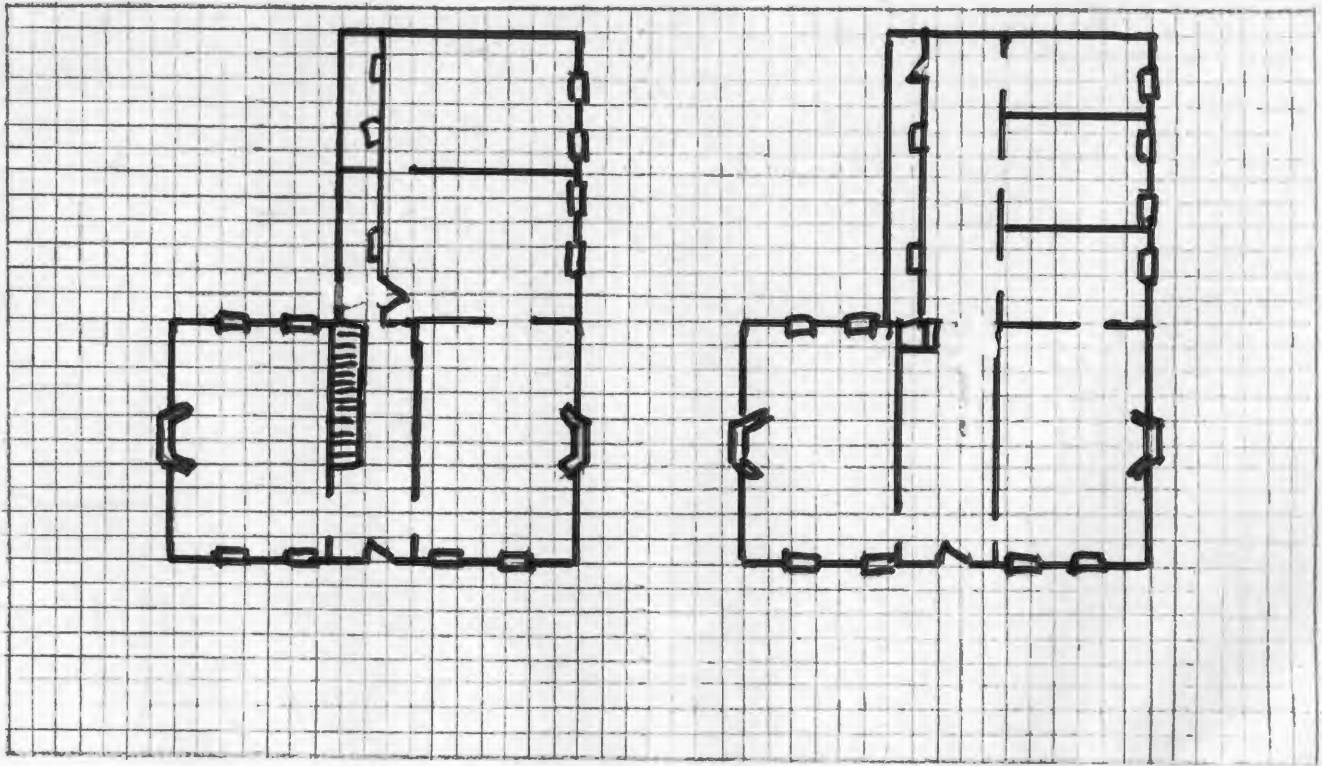
Office of Historic Preservation, P.O. Box 176, Jefferson City, Missouri 65101

HISTORIC INVENTORY

1 No 116		4 Present Name(s) Squire Baber Home	
2 County Ray		5 Other Name(s) Grooteschnour; Duvall Res.; Wagoner Res.; Macklin Res; Hill Res;	
3 Location of Negatives RCHS & M			
6 Specific Location R.F.D. 4 1/4 mi. west of Richmond city limits, then south on unmarked gravel road 1/4 mi. to drive.		16 Thematic Category 030	
		17 Date(s) or Period 1851-1854; ca. 1885	
7 City or Town Richmond If Rural, Township & Vicinity		18 Style or Design Federal 31 09	
8 Site Plan with North Arrow 		19 Architect or Engineer unknown	
		20 Contractor or Builder unknown	
		21 Original Use, if apparent residence DIA	
		22 Present Use residence	
		23 Ownership Public <input type="checkbox"/> Private <input checked="" type="checkbox"/>	
9 Coordinates UTM Lat _____ Long _____		24 Owner's Name & Address, if known Howard Hill R.F.D. 4, Richmond, Missouri	
10 Building <input checked="" type="checkbox"/> Structure <input type="checkbox"/> Object <input type="checkbox"/>		25 Open to Public? Yes <input type="checkbox"/> No <input checked="" type="checkbox"/>	
11 On National Register? Yes <input type="checkbox"/> No <input checked="" type="checkbox"/>		26 Local Contact Person or Organization	
12 Is Eligible? Yes <input checked="" type="checkbox"/> No <input type="checkbox"/>		27 Other Surveys in Which Included	
13 Part of Estab Hist Dist? Yes <input type="checkbox"/> No <input checked="" type="checkbox"/>		28 No of Stories 2	
14 District Potent'l? Yes <input type="checkbox"/> No <input checked="" type="checkbox"/>		29 Basement? Yes <input type="checkbox"/> No <input checked="" type="checkbox"/>	
15 Name of Established District		30 Foundation Material brick 30	
		31 Wall Construction brick LB	
		32 Roof Type & Material gable & Flat-asphalt CB	
		33 No. of Bays Front 5 Side 6	
		34 Wall Treatment common bond 30	
		35 Plan Shape L-shaped	
		36 Changes (Explain in #42) Addition <input checked="" type="checkbox"/> Altered <input checked="" type="checkbox"/> Moved <input type="checkbox"/>	
		37 Condition Interior excellent Exterior excellent	
		38 Preservation Underway? Yes <input type="checkbox"/> No <input checked="" type="checkbox"/>	
		39 Endangered? By What? Yes <input type="checkbox"/> No <input checked="" type="checkbox"/>	
		40 Visible from Public Road? Yes <input checked="" type="checkbox"/> No <input type="checkbox"/>	
		41 Distance from and Frontage on Road	
42. Further Description of Important Features Original structure was "I-type" with two rooms on each floor separated by central hallway, with end chimneys. Windows on this portion are flat-arched, with keystones adn skewbacks of limestone. Doorways at each level have 5-light transoms and side-lights. Brick has been painted white. Interior features fireplace of brick in each room, with Adamesque wooden mantelpieces. Original ceilings and flooring in most rooms; dining room features intricate patterned ceiling of moldings. Addition was added by owner (con't)			
43 History and Significance The house was constructed from 1851-1854 by "Squire" Thomas Baber of bricks burned on the place by slaves, with wooden beams and flooring from nearby walnut trees. During the Civil War, the Babers were southern sympathisers, their 5 sons enlisted in the Confederate Army. Consequently, the house was often harassed by northern bushwhackers. Once while 2 sons were home on leave, the Squire was ordered to surrender them to the (con't)			
44 Description of Environment and Outbuildings The house is located on a 96 acre active farm, on a large lot surrounded with Black Locust trees. To the rear and west of the house are two old wells. Also west is a smoke house and root cellar, contemporary, at least with the brick addition, now used for storage. The house fronts on a circular gravel driveway.			
45 Sources of Information Howard Hill Mrs. Alice Darneal Terry Ray County History, 1973		46. Prepared by Cameron 47. Organization RCHS & M 48. Date 7/79	
		49 Revision Date(s)	
		On-site inspection.	

#42. Con't. Macklin in 1885, with segmentally arched windows. There was no connection between the original house and the addition's second floor at the time of construction. Macklin also added a second story porch to the primary facade and a two-story porch running the length of the new L. A previous frame addition serving as kitchen and diningroom for the house was removed at this time. When acquired by the present owner's father, the second story porch was removed and replaced by a balcony ca. 1934. They renovated one of the upstairs bedrooms, which had lately been used for raising chickens, added electricity, a hot water heating system from an old house in New Fredricksburg Missouri, and indoor plumbing. The house has lately had structural renovation, and is furnished with many period pieces.

#43. Con't. mauraunders. He replied they were upstairs asleep, and under the ruse of calling them, he began shooting at the intruders from an upstairs window, driving them off. Another time, one of his sons was lowered into a well for three days until the Bushwackers were discouraged and left. After the Squire's death in 1873, the original 1,000 acre farm was divided between his children. The Duvalls and Wagoner family owned the property before it was purchased in 1885 by Bernard "Barney" Macklin, a Richmond tavern owner. He added the additions. In 1930 Macklin died and his widow rented the house to tenant farmers until 1934, when it was purchased by Nelson Hill, publisher of The Richmond News. The Hill family restored the house, and Mr. Hill named the house "Grooteschnour," an Afrikaner word he thought meant "great estate" but when he later found it meant "great barn" the title was dropped. Mr Hill's son, Howard, presently resides in the house with his wife. He is also publisher of the Richmond News, as well as another Richmond newspaper.



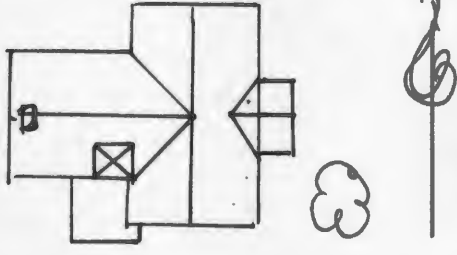
FLOORPLANS NOT TO SCALE



PHOTOGRAPH



HISTORIC INVENTORY


1 No. 75		4 Present Name(s) Morton Church 7940009		1 No
2 County Ray		5 Other Name(s) Morton Community Church		
3 Location of Negatives RCHS & M				2 County
6 Specific Location North from Hardin to Route E, then west $\frac{1}{2}$ mile to unmarked road, then south $\frac{1}{4}$ mile. Sec. T 52N, R26W		16. Thematic Category		
7 City or Town If Rural, Township & Vicinity Richmond-Vic Richmond		17 Date(s) or Period CA 1876, 1910		4. Present Name(s)
8 Site Plan with North Arrow 		18 Style or Design Vernacular, Richardsonian Details		
9 Coordinates Lat Long		19 Architect or Engineer unknown		5 Other Name(s)
10 Site: Building <input checked="" type="checkbox"/> Structure <input type="checkbox"/> Object <input type="checkbox"/>		20 Contractor or Builder unknown		
11 On National Register? Yes <input type="checkbox"/> No <input checked="" type="checkbox"/>		21 Original Use, if apparent church		5 Other Name(s)
12 Is It Eligible? Yes <input checked="" type="checkbox"/> No <input type="checkbox"/>		22 Present Use Church		
13 Part of Estab Hist Dist? Yes <input type="checkbox"/> No <input checked="" type="checkbox"/>		23 Ownership Public <input type="checkbox"/> Private <input checked="" type="checkbox"/>		5 Other Name(s)
14 District Potent'l? Yes <input type="checkbox"/> No <input checked="" type="checkbox"/>		24 Owner's Name & Address, if known Congregation of Morton Baptists and Methodists		
15 Name of Established District		25 Open to Public? Yes <input checked="" type="checkbox"/> No <input type="checkbox"/>		5 Other Name(s)
		26 Local Contact Person or Organization		
		27 Other Surveys in Which Included		5 Other Name(s)
		28. No. of Stories		
		29. Basement? Yes <input checked="" type="checkbox"/> No <input type="checkbox"/>		5 Other Name(s)
		30. Foundation Material Stone		
		31. Wall Construction Brick		5 Other Name(s)
		32. Roof Type & Material Gable-Comp. Shingles		
		33. No. of Bays Front 3 Side NA		5 Other Name(s)
		34. Wall Treatment common bond		
		35. Plan Shape square		5 Other Name(s)
		36. Changes (Explain in #42) Addition <input checked="" type="checkbox"/> Altered <input checked="" type="checkbox"/> Moved <input type="checkbox"/>		
		37. Condition Interior good Exterior good		5 Other Name(s)
		38. Preservation Underway? Yes <input type="checkbox"/> No <input checked="" type="checkbox"/>		
		39. Endangered? By What? Yes <input type="checkbox"/> No <input checked="" type="checkbox"/>		5 Other Name(s)
		40. Visible from Public Road? Yes <input checked="" type="checkbox"/> No <input type="checkbox"/>		
		41. Distance from and Frontage on Road 200 ft.		5 Other Name(s)
		42 Further Description of Important Features Original church was weatherboarded, with lateral bell tower containing primary entrance. Now sheathed with brick, it features a large round arched central triple, stained glass window, with limestone skewbacks and keystones detailing arches of 3 header rows. Gable above is covered with weatherboarding and has a roundel of stained glass. Entrance in bell tower has narrow transom of stained glass, with belfry with round arches open on each side, like the central window, with 3 header rows and a limestone keystone. Don't		
		43 History and Significance Feb. 14, 1876 Judge Keyes sold an acre+ to the Methodist, Baptist, Christian and Cumberland Presbyterians....for \$200. With the understanding no cemetery, saloon on grocery store should be placed on the ground: otherwise it would revert to his heirs. The building was dedicated September 27, 1913. The four denominations continued to share the church until the Christian congregation was dissolved on the mid-1900's. The Presbyterians can't		5 Other Name(s)
		44 Description of Environment and Outbuildings Located in the middle of extensive farmlands.		
45 Sources of Information Ray County History, 1973. Sunday school class members on-site inspection		46. Prepared by Clara Allison		5 Other Name(s)
		47. Organization RCHS & M		
		48. Date 5/79		5 Other Name(s)
		49 Revision Date(s)		

HISTORIC INVENTORY

1. Name of Property		2. Address		3. City		4. State		5. Zip	
6. Owner		7. Date of Construction		8. Date of Inventory		9. Name of Inventory		10. Name of Inventory	
11. Name of Inventory		12. Name of Inventory		13. Name of Inventory		14. Name of Inventory		15. Name of Inventory	
16. Name of Inventory		17. Name of Inventory		18. Name of Inventory		19. Name of Inventory		20. Name of Inventory	
21. Name of Inventory		22. Name of Inventory		23. Name of Inventory		24. Name of Inventory		25. Name of Inventory	
26. Name of Inventory		27. Name of Inventory		28. Name of Inventory		29. Name of Inventory		30. Name of Inventory	
31. Name of Inventory		32. Name of Inventory		33. Name of Inventory		34. Name of Inventory		35. Name of Inventory	
36. Name of Inventory		37. Name of Inventory		38. Name of Inventory		39. Name of Inventory		40. Name of Inventory	
41. Name of Inventory		42. Name of Inventory		43. Name of Inventory		44. Name of Inventory		45. Name of Inventory	
46. Name of Inventory		47. Name of Inventory		48. Name of Inventory		49. Name of Inventory		50. Name of Inventory	
51. Name of Inventory		52. Name of Inventory		53. Name of Inventory		54. Name of Inventory		55. Name of Inventory	
56. Name of Inventory		57. Name of Inventory		58. Name of Inventory		59. Name of Inventory		60. Name of Inventory	
61. Name of Inventory		62. Name of Inventory		63. Name of Inventory		64. Name of Inventory		65. Name of Inventory	
66. Name of Inventory		67. Name of Inventory		68. Name of Inventory		69. Name of Inventory		70. Name of Inventory	
71. Name of Inventory		72. Name of Inventory		73. Name of Inventory		74. Name of Inventory		75. Name of Inventory	
76. Name of Inventory		77. Name of Inventory		78. Name of Inventory		79. Name of Inventory		80. Name of Inventory	
81. Name of Inventory		82. Name of Inventory		83. Name of Inventory		84. Name of Inventory		85. Name of Inventory	
86. Name of Inventory		87. Name of Inventory		88. Name of Inventory		89. Name of Inventory		90. Name of Inventory	
91. Name of Inventory		92. Name of Inventory		93. Name of Inventory		94. Name of Inventory		95. Name of Inventory	
96. Name of Inventory		97. Name of Inventory		98. Name of Inventory		99. Name of Inventory		100. Name of Inventory	



- #42 Con't The belfry is capped by a hipped roof. A boxed cornice and belfry undecorated frieze surrounded both churches and belfry. #36: Church entirely remodelled in 1910-13 brick veneer added, Sunday school rooms constructed.
- #43 Con't Church in 1970. The building still serves the Baptists and Methodists, each minister serving 2 Sundays a month.



FLOORPLANS NOT TO SCALE



PHOTOGRAPH

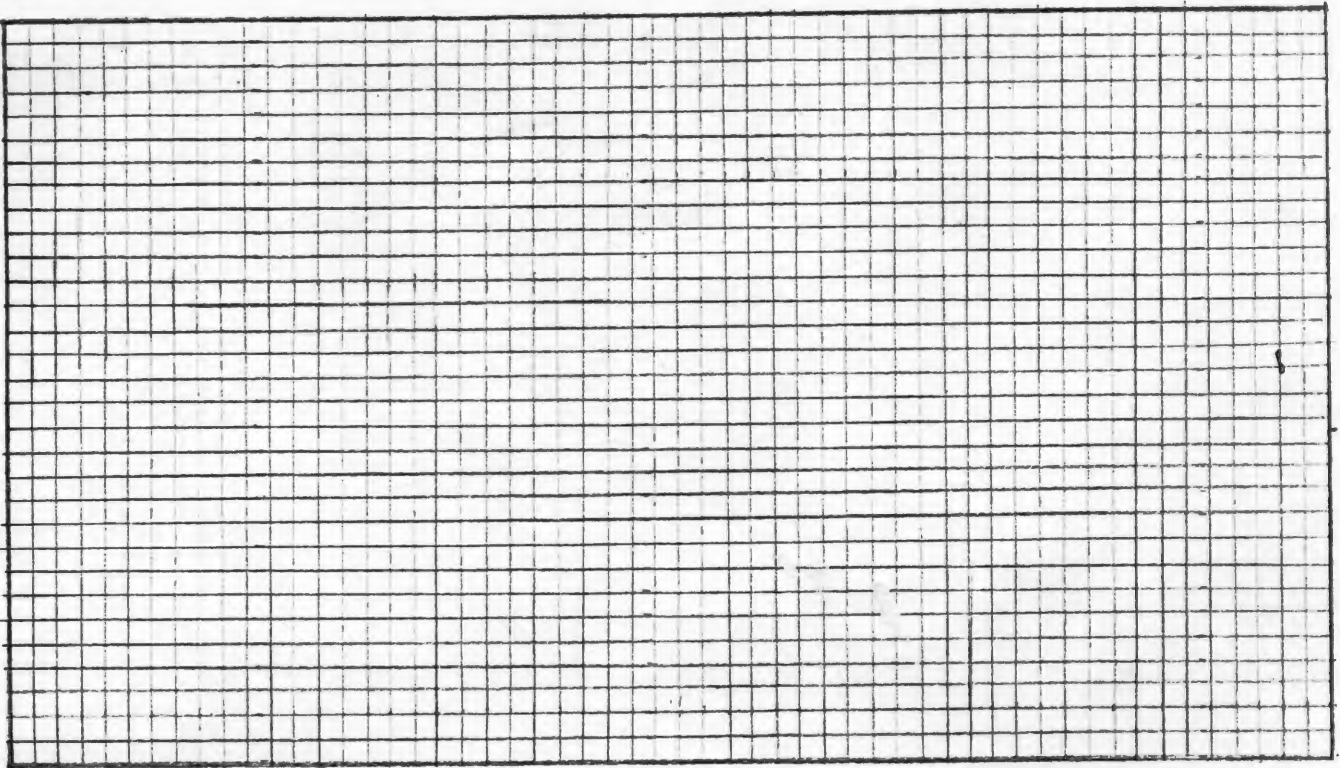
37-180 2530



Office of Historic Preservation, P.O. Box 176, Jefferson City, Missouri 65101

HISTORIC INVENTORY

1 No 40 42		4 Present Name(s) Green Residence	
2 County Ray		5 Other Name(s)	
3 Location of Negatives RCHS			
6 Specific Location 1/8 mile east of town of Vibbard S16 T53 R29W		16 Thematic Category	
7 City or Town Vibbard Vic.		17 Date(s) or Period ca. 1885	
8 Site Plan with North Arrow 		18 Style or Design Victorian Box 49	
		19 Architect or Engineer unknown	
		20 Contractor or Builder unknown prch Fu	
		21 Original Use, if apparent residence OIA	
22 Present Use residence		28 No. of Stories 2-1 two	
23 Ownership Public Private <input checked="" type="checkbox"/>		29 Basement? Yes <input checked="" type="checkbox"/> No <input type="checkbox"/>	
24 Owner's Name & Address, if known H.A. Green Vibbard, Missouri		30 Foundation Material ashlar stone 40	
25 Open to Public? Yes <input type="checkbox"/> No <input checked="" type="checkbox"/>		31 Wall Construction frame WU	
26 Local Contact Person or Organization		32 Roof Type & Material HP mansard-comp shingles	
27 Other Surveys in Which Included		33 No. of Bays Front 3 Side 3 63	
42 Further Description of Important Features <p>Victorian Box house with three bay primary elevation and mansard roof. Much facade detail has been lost due to unfortunate addition of metal siding, but windows retain trabeated heads. Doubleleaf front entrance on north bay of primary facade. Addition of Bungalow type posts to veranda, which runs the length of the facade, and of cast-iron railing to second story. Garage addition to the north. The house undoubtedly had a wealth of Gingerbread ornamentation when constructed.</p>		34 Wall Treatment metal siding 50	
43 History and Significance <p>This house type is rare in Ray County. House is very similar to Roney House (which see) in nearby Lawson, built 1884, which has also been stripped of its Gingerbread detailing.</p>		35 Plan Shape square	
44 Description of Environment and Outbuildings <p>On the outskirts of the small village of Vibbard, once a mining community. On a working farm with new plantings.</p>		36 Changes (Explain in #42) Addition <input checked="" type="checkbox"/> Altered <input checked="" type="checkbox"/> Moved <input type="checkbox"/>	
45 Sources of Information On-site inspection.		37 Condition Interior good Exterior good	
46 Prepared by Cameron		38 Preservation Underway? Yes <input type="checkbox"/> No <input checked="" type="checkbox"/>	
47 Organization RCHS & M		39 Endangered? Yes <input type="checkbox"/> No <input checked="" type="checkbox"/> By What?	
48 Date 8/80		40 Visible from Public Road? Yes <input checked="" type="checkbox"/> No <input type="checkbox"/>	
49 Revision Date(s)		41 Distance from and Frontage on Road	



FLOORPLANS

NOT TO SCALE





PHOTOGRAPH



Office of Historic Preservation, P.O. Box 176, Jefferson City, Missouri 65101

HISTORIC INVENTORY

1 No 112		4 Present Name(s) Sherman Residence	
2 County Ray		5 Other Name(s)	
3 Location of Negatives RCHS & M			
6 Specific Location 2½ miles west of Henrietta on Route H. S18 S1N 27W		10 Thematic Category	
7 City or Town If Rural, Township & Vicinity Henrietta vic. Camden twp.		17 Date(s) or Period ca. 1896	
8 Site Plan with North Arrow 		18 Style or Design vernacular 09	
		19 Architect or Engineer unknown	
		20 Contractor or Builder unknown	
		21 Original Use, if apparent residence 01A	
		22 Present Use residence	
		23 Ownership Public <input type="checkbox"/> Private <input checked="" type="checkbox"/>	
		24 Owner's Name & Address, if known Mr&Mrs. James Sherman Route 2, Richmond, Mo.	
9 Coordinates Lat _____ Long _____ UTM		25 Open to Public? Yes <input type="checkbox"/> No <input checked="" type="checkbox"/>	
Site <input type="checkbox"/> Building <input checked="" type="checkbox"/> Structure <input type="checkbox"/> Object <input type="checkbox"/>		26 Local Contact Person or Organization	
11 On National Register? Yes <input type="checkbox"/> No <input checked="" type="checkbox"/>		27 Other Surveys in Which Included	
12 Is It Eligible? Yes <input type="checkbox"/> No <input type="checkbox"/>			
13 Part of Estab Hist Dist.? Yes <input type="checkbox"/> No <input checked="" type="checkbox"/>			
14 District Potent'l? Yes <input type="checkbox"/> No <input checked="" type="checkbox"/>			
15 Name of Established District		28 No. of Stories two 2-1	
		29 Basement? Yes <input type="checkbox"/> No <input checked="" type="checkbox"/>	
		30 Foundation Material concrete blocks 65	
		31 Wall Construction frame WU	
		32 Roof Type & Material 08 gable-comp. shingles	
		33 No. of Bays Front 3 Side 1	
		34 Wall Treatment metal siding 50	
		35 Plan Shape rectangular	
		36 Changes (Explain in #42) Addition <input checked="" type="checkbox"/> Altered <input checked="" type="checkbox"/> Moved <input type="checkbox"/>	
		37 Condition Interior excellent Exterior excellent	
		38 Preservation Underway? Yes <input type="checkbox"/> No <input checked="" type="checkbox"/>	
		39 Endangered? By What? Yes <input type="checkbox"/> No <input checked="" type="checkbox"/>	
		40 Visible from Public Road? Yes <input checked="" type="checkbox"/> No <input type="checkbox"/>	
		41 Distance from and Frontage on Road	
42 Further Description of Important Features Typical late I-house with three-bay primary facade. Siding has obscured any original decorative details. Narrow boxed cornice and returns. Long porch across the front with concrete floor and square columns. Small round window high in south gable. #36: K1968-69 the house was raised and a new foundation laid. Kitchen and bath were rebuilt and a utility room added. 1970 the house had the front room remodelled, adding oak beams on the ceiling, panelling, fire-		Photo	
43 History and Significance Henry Sherman obtained the property in 1895 and built the present house. His son Ray owned the house from 1917 to 1965, when his son James became the owner. The Shermans have farmed in this area since Henry and his family came here.			
44 Description of Environment and Outbuildings Windmill and many outbuildings to house livestock, grain and machinery. There is also rootcellar.			
45 Sources of Information Mrs. James Sherman On-site inspection.			
		46 Prepared by Jane Williams	
		47 Organization RCHS & M	
		48 Date 4/80	
		49 Revision Date(s)	



FLOORPLANS NOT TO SCALE




PHOTOGRAPH


#42. Cont. place on north end. Hallway wall was removed bringing into view the curved pine stairway.



Office of Historic Preservation, P.O. Box 176, Jefferson City, Missouri 65101

HISTORIC INVENTORY

1 No <u>113</u>		4 Present Name(s) Stockton House	
2 County Ray		5 Other Name(s) Reavis Residence; Stevinson Residence;	
3 Location of Negatives RCHS & M			
6 Specific Location 3 miles west of Henrietta on Route H.		18 Thematic Category <u>010</u>	
7 City or Town If Rural, Township & Vicinity vic. Richmond; Camden twp.		17 Date(s) or Period 1890 ca. <u>at 1951 0600</u>	
8 Site Plan with North Arrow 		18 Style or Design Queen Anne derivation <u>07</u>	
		19 Architect or Engineer unknown <u>04-20</u>	
		20 Contractor or Builder unknown <u>04-01</u>	
		21 Original Use, if apparent residence <u>01A</u>	
		22 Present Use residence	
9 Coordinates Lat _____ Long _____		23 Ownership Public <input type="checkbox"/> Private <input checked="" type="checkbox"/>	
10 Site <input type="checkbox"/> Building <input checked="" type="checkbox"/> Structure <input type="checkbox"/> Object <input type="checkbox"/>		24 Owner's Name & Address, if known R.C. Stockton Route 2, Richmond	
11 On National Register? Yes <input type="checkbox"/> No <input checked="" type="checkbox"/>		25 Open to Public? Yes <input type="checkbox"/> No <input checked="" type="checkbox"/>	
12 Is Eligible? Yes <input type="checkbox"/> No <input checked="" type="checkbox"/>		26 Local Contact Person or Organization	
13 Part of Estab. Hist. Dist.? Yes <input type="checkbox"/> No <input checked="" type="checkbox"/>		27 Other Surveys in Which Included	
14 District Potent'l? Yes <input type="checkbox"/> No <input checked="" type="checkbox"/>			
15 Name of Established District		28 No. of Stories <u>two</u>	
		29 Basement? Yes <input type="checkbox"/> No <input checked="" type="checkbox"/>	
		30 Foundation Material <u>concrete block 65</u>	
		31 Wall Construction <u>frame, wu</u>	
		32 Roof Type & Material <u>16</u> <u>gable-comp. shingles</u>	
		33 No. of Bays Front <u>n/a</u> Side <u>n/a</u>	
		34 Wall Treatment <u>64</u> <u>asbestos siding</u>	
		35 Plan Shape <u>L-shape</u>	
		36 Changes (Explain in #42) <u>1908</u> Addition <input checked="" type="checkbox"/> Altered <input checked="" type="checkbox"/> Moved <input checked="" type="checkbox"/>	
		37 Condition Interior <u>good</u> Exterior <u>good</u>	
		38 Preservation Underway? Yes <input type="checkbox"/> No <input checked="" type="checkbox"/>	
		39 Endangered? By What? Yes <input type="checkbox"/> No <input checked="" type="checkbox"/>	
		40 Visible from Public Road? Yes <input checked="" type="checkbox"/> No <input type="checkbox"/>	
		41 Distance from and Frontage on Road	
42 Further Description of Important Features House was moved in 1908 from the Sunshine Lake area. This was the third move for the house through the years to try to avoid the Missouri River floods. But the flood of 1951 caught it at this spot anyway. Most architectural details obscured by recent addition of siding. Primary facade with bay window on first story.			
Photo			
43 History and Significance House was constructed around 1890 by Tom B. Reavis. When E.B. Stockton, father of present owner, purchased the house, a dining room was added. When present owners purchased it, they added a bedroom, bathroom and closed-in porch. At the present time, the owners' son reside here. The Stockton family have farmed and held political office in Ray County.			
44 Description of Environment and Outbuildings On a working farm. Large garden to rear.			
45 Sources of Information R.C. Stockton On-site inspection.			
		46 Prepared by Jane Williams	
		47 Organization RCHS & M	
		48 Date 8/79	
		49 Revision Date(s)	



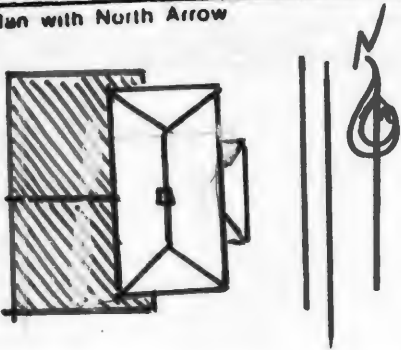
FLOORPLANS NOT TO SCALE




PHOTOGRAPH



Office of Historic Preservation, P.O. Box 176, Jefferson City, Missouri 65101
HISTORIC INVENTORY RA-AS-002-057

1 No 114		4 Present Name(s) Ed Williams Residence	
2 County Ray		5 Other Name(s) Bates Estate	
3 Location of Negatives			
6 Specific Location 3 miles west of Henrietta on Route H 518 E1N27W		16 Thematic Category	
7 City or Town If Rural, Township & Vicinity Richmond, Mo. Camden Twn.		17 Date(s) or Period Early 1900 attc 1950	
8 Site Plan with North Arrow 		18 Style or Design 49	
9 Coordinates UTM Lat Long		19 Architect or Engineer	
10 Building <input checked="" type="checkbox"/> Structure <input type="checkbox"/> Object <input type="checkbox"/>		20 Contractor or Builder	
11 On National Register? Yes <input type="checkbox"/> No <input type="checkbox"/>		21 Original Use, if apparent Residence 01A	
12 Is It Eligible? Yes <input type="checkbox"/> No <input type="checkbox"/>		22 Present Use Residence	
13 Part of Estab Hist Dist.? Yes <input type="checkbox"/> No <input type="checkbox"/>		23 Ownership Public <input type="checkbox"/> Private <input checked="" type="checkbox"/>	
14 District Potent'l? Yes <input type="checkbox"/> No <input type="checkbox"/>		24 Owner's Name & Address, if known	
15 Name of Established District		25 Open to Public? Yes <input type="checkbox"/> No <input checked="" type="checkbox"/>	
		26 Local Contact Person or Organization	
		27 Other Surveys in Which Included	
42 Further Description of Important Features One-room upstairs and one downstairs were added to the 3 original rooms in the early 1900's. Two enclosed porches have been consumed by a bathroom in the mid-fifties and a dining room in the mid-sixties. One room has 5"boards in the flooring; kitchen walls have original wainscote; veranda-type porch on front; right-angle stairway. Asbestos siding was added in the early 50's.		28 No. of Stories 2	
		29 Basement? Yes <input type="checkbox"/> No <input checked="" type="checkbox"/>	
		30 Foundation Material Concrete block 65	
		31 Wall Construction Frame 44	
		32 Roof Type & Material Hip Comp. Shingle 68	
		33 No. of Bays Front Side 63	
		34 Wall Treatment Asbestos siding 64	
		35 Plan Shape T	
		36 Changes (Explain in #42) Addition <input type="checkbox"/> Altered <input checked="" type="checkbox"/> Moved <input type="checkbox"/>	
		37 Condition Interior Good Exterior Good	
		38 Preservation Underway? Yes <input type="checkbox"/> No <input checked="" type="checkbox"/>	
		39 Endangered? By What? Yes <input type="checkbox"/> No <input checked="" type="checkbox"/>	
		40 Visible from Public Road? Yes <input type="checkbox"/> No <input checked="" type="checkbox"/>	
		41 Distance from and Frontage on Road	
43 History and Significance James French and Ella Bates purchased the part of the farm where the house stands from the Wm. Rider heirs in 1897. Three rooms are probably the original. A long time renter of the farm was the Robt. Stanton family (1907-1950). The Ed Williamses moved here in 1951 and in 1954 it was added		Photo	
44 Description of Environment and Outbuildings Passers-by often remark about the attractiveness of this homestead.			
45 Sources of Information		46 Prepared by Jane Williams	
		47 Organization Ray County Local	
		48 Date 6/29/80	
		49 Revision Date(s)	



FLOORPLANS

NOT TO SCALE




PHOTOGRAPH



Office of Historic Preservation, P.O. Box 176, Jefferson City, Missouri 65101

HISTORIC INVENTORY

1 No C 10		4 Present Name(s) Goodman Residence	
2 County Ray		5 Other Name(s) Cooper Residence; Hudgens Residence	
3 Location of Negatives RCHS			
6 Specific Location 1 1/2 miles east of Camden on Missouri Route 210. SR 210		16 Thematic Category 030 140	
		17 Date(s) or Period ca. 1840; 1876	
7 City or Town If Rural, Township & Vicinity Camden vic. Camden township		18 Style or Design pioneer vernacular; Neoclassic	
8 Site Plan with North Arrow  country road		19 Architect or Engineer unknown	
		20 Contractor or Builder unknown	
		21 Original Use, if apparent residence OIA	
		22 Present Use residence	
		23 Ownership <div style="display: flex; justify-content: space-between;">Public <input type="checkbox"/>Private <input checked="" type="checkbox"/></div>	
		24 Owner's Name & Address, if known Mr. & Mrs. Rick Goodman Camden, Missouri	
9 Coordinates <div style="display: flex; justify-content: space-between;">LatLong</div> UTM 51N 284		25 Open to Public? <div style="display: flex; justify-content: space-between;">Yes <input type="checkbox"/>No <input checked="" type="checkbox"/></div>	
10 Site <input type="checkbox"/> Building <input checked="" type="checkbox"/> Structure <input type="checkbox"/> Object <input type="checkbox"/>		26 Local Contact Person or Organization	
11 On National Register? Yes <input type="checkbox"/> No <input checked="" type="checkbox"/>		27 Other Surveys in Which Included	
12 Is It Eligible? Yes <input type="checkbox"/> No <input type="checkbox"/>			
13 Part of Estab. Hist. Dist.? Yes <input type="checkbox"/> No <input type="checkbox"/>		28 No. of Stories one 1-1	
14 District Potent'l? Yes <input type="checkbox"/> No <input type="checkbox"/>		29 Basement? Yes <input type="checkbox"/> No <input checked="" type="checkbox"/>	
15 Name of Established District		30 Foundation Material concrete block 65	
		31 Wall Construction log; frame LC wu	
		32 Roof Type & Material GB GB gable/comp. shingles	
		33 No. of Bays <div style="display: flex; justify-content: space-between;">Front 3Side 63</div>	
		34 Wall Treatment weatherboard 21	
		35 Plan Shape L-shaped	
		36 Changes (Explain in #42) <div style="display: flex; justify-content: space-between;">Addition <input checked="" type="checkbox"/>Altered <input checked="" type="checkbox"/>Moved <input type="checkbox"/></div>	
		37 Condition <div style="display: flex; justify-content: space-between;">Interior goodExterior good</div>	
		38 Preservation Underway? Yes <input type="checkbox"/> No <input checked="" type="checkbox"/>	
		39 Endangered? By What? Yes <input type="checkbox"/> No <input checked="" type="checkbox"/>	
		40 Visible from Public Road? Yes <input checked="" type="checkbox"/> No <input type="checkbox"/>	
		41 Distance from and Frontage on Road	
42 Further Description of Important Features Original building was of log, of which two rooms remain. To it in 1876 was added a Neoclassic I-house, the top floor of which was later removed. Now presents Neoclassic details with molded cornice and returns, frieze, molded window heads, pilaster corner boards. Interior features oak woodwork. In 1956 a foundation was constructed under the house, a concrete porch, patio and cistern added on the west side.		Photo	
43 History and Significance Thomas M. Cooper purchased the farm about 1873. He was born in Jefferson County, Tennessee in 1822. In 1846 he came to Ray County, and managed a farm, later becoming overseer of the farms of Captain John Richardson and William Moore, in the riverbottoms of Ray County near Lexington. By ca. 1858 he had moved to Camden with Seth H. Moore, and they erected a large warehouse and began a general shipping and commission business. In 1866(cont)			
44 Description of Environment and Outbuildings A well with a pulley for drawing water remains to the west of the house. The well house was built by Cooper in 1922, when he also constructed a garage and brooder house.			
45 Sources of Information On-site inspection. Ray County History, 1881.		46. Prepared by Cameron	
		47 Organization RCHS & M	
		48 Date 6/80	
		49 Revision Date(s)	

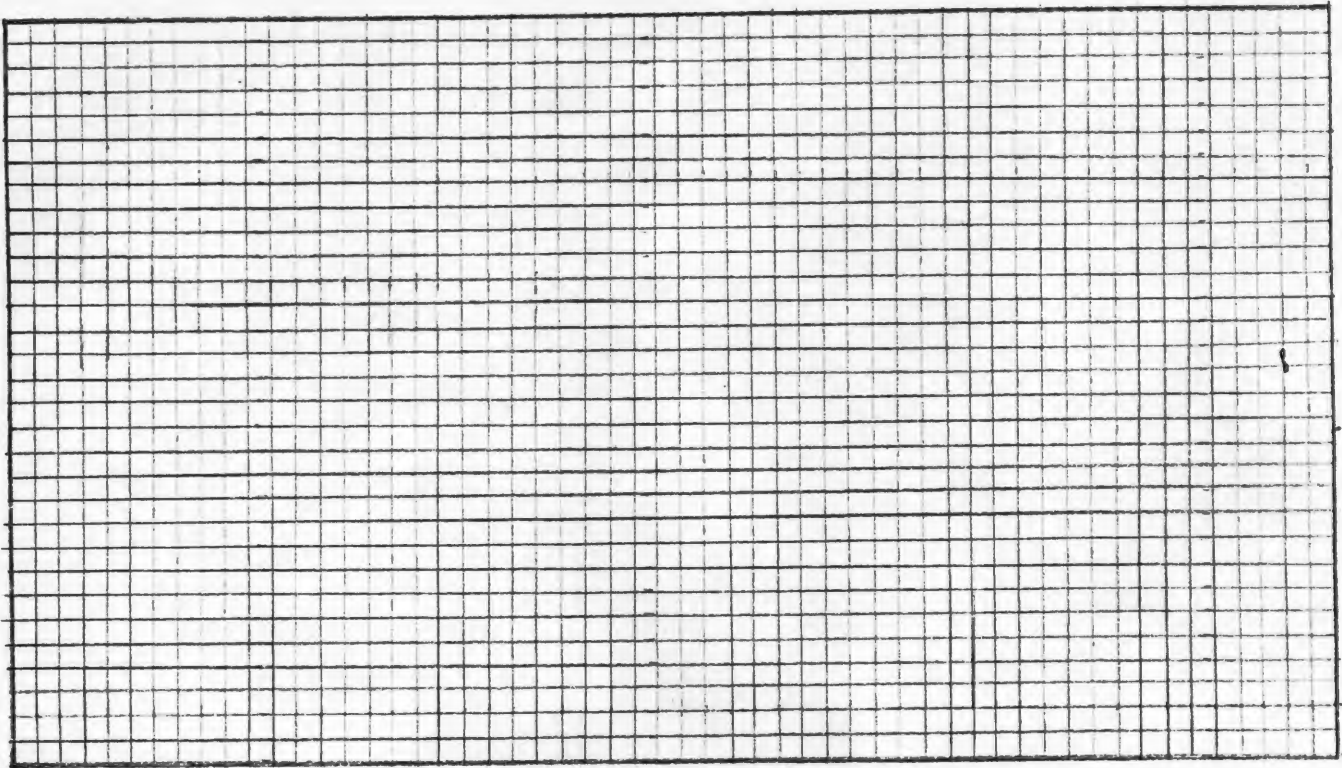
#43.

Cooper began a dry goods store, a pork packing and a tobacco business. In 1873, he began to deal in livestock and purchased the present property, then a farm of 156 acres. He constructed the present house, apparently incorporating a log structure already on the property in a new I-house.

Across the road Cooper had earlier built a warehouse on the riverfront. Dining room and kitchen of Cooper's new house were heated with fireplaces. The kitchen entrance was on the east. Sometime through the years the upper floor was removed and the kitchen entrance was changed to the west facade. Some remodeling was done around 1900 by Elizabeth and Johnny Hockensmith, daughter of Mr. Cooper. Later Thomas M. Cooper purchased the place and lived there until his death in 1951. His wife died the following year, and their daughter Marguerite Hudgens lived there until 1978 when she sold it to the present owners.

M-210 cut through the farm just back of the house, destroying the barn. A new barn was built on the north side of the highway. J.E. Seward now owns the acreage.

North of M-210 is a cemetery enclosed by a chain link fence, known as the Cooper Cemetery. There are 13 graves: Thomas M. Cooper and wife Elizabeth, several of their children.



FLOORPLANS NOT TO SCALE

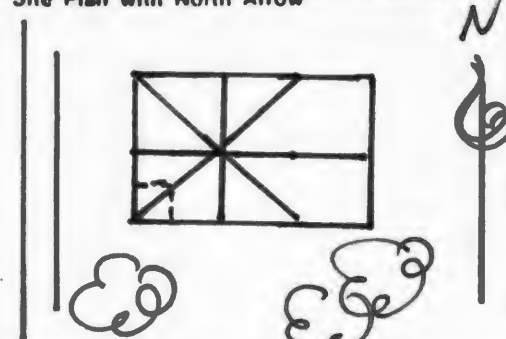


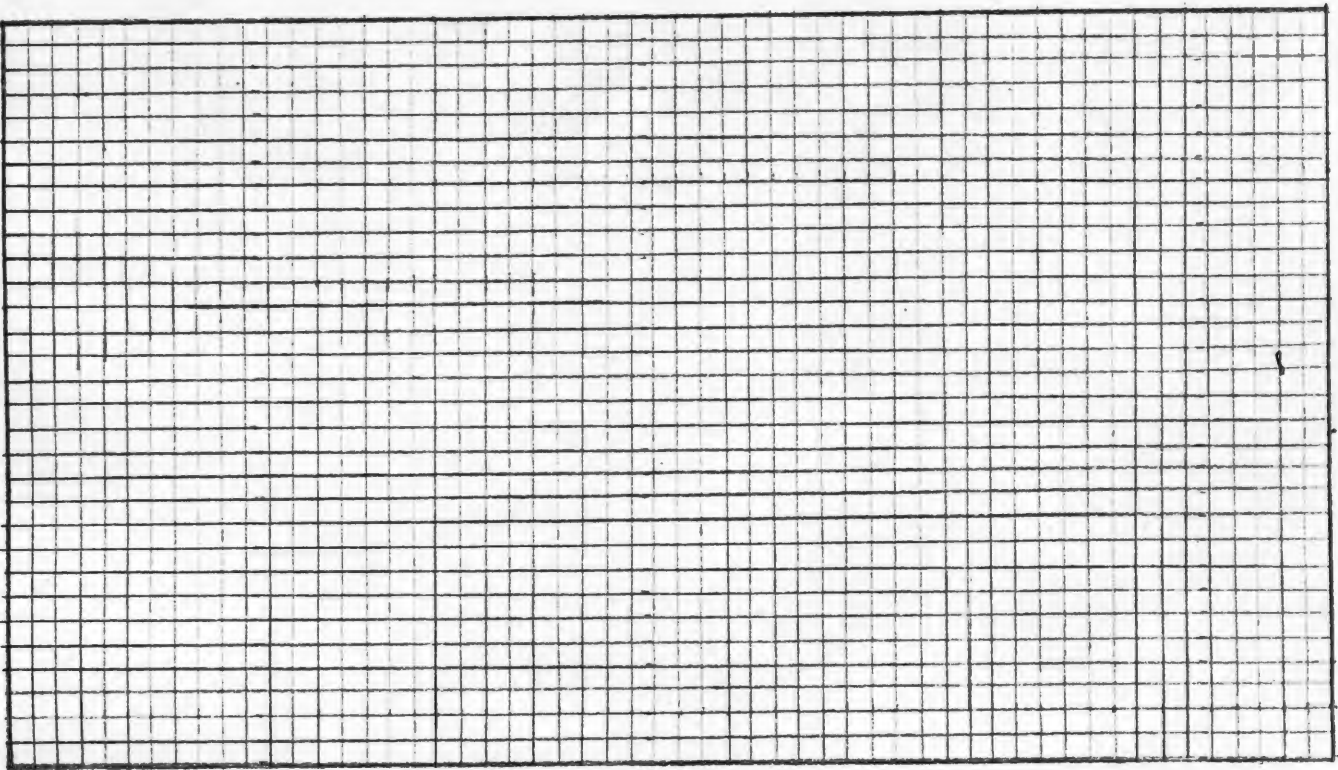
PHOTOGRAPH



Office of Historic Preservation, P.O. Box 176, Jefferson City, Missouri 65101

HISTORIC INVENTORY

1 No C 13		4 Present Name(s) DuBois Seward Residence	
2 County Ray		5 Other Name(s) Ellis Seward Residence	
3 Location of Negatives RCHS			
6 Specific Location East Camden, off State Highway 210. SR 210		16 Thematic Category 030	
7 City or Town If Rural, Township & Vicinity Camden vic Camden Township		17 Date(s) or Period 1918-1919 alt. C. 1948	
8 Site Plan with North Arrow 		18 Style or Design Neoclassic 22	
		19 Architect or Engineer unknown 20	
		20 Contractor or Builder unknown 20	
		21 Original Use, if apparent residence DIA	
		22 Present Use residence	
9 Coordinates Lat _____ Long _____		23 Ownership Public <input type="checkbox"/> Private <input checked="" type="checkbox"/>	
10 Site <input type="checkbox"/> Building <input checked="" type="checkbox"/> Structure <input type="checkbox"/> Object <input type="checkbox"/>		24 Owner's Name & Address, if known Mr. & Mrs. DuBois Seward Camden, Missouri	
11 On National Register? Yes <input type="checkbox"/> No <input checked="" type="checkbox"/>		25 Open to Public? Yes <input type="checkbox"/> No <input checked="" type="checkbox"/>	
12 Is It Eligible? Yes <input type="checkbox"/> No <input type="checkbox"/>		26 Local Contact Person or Organization	
13 Part of Estab. Hist. Dist.? Yes <input type="checkbox"/> No <input checked="" type="checkbox"/>		27 Other Surveys in Which Included	
14 District Potent'l? Yes <input type="checkbox"/> No <input checked="" type="checkbox"/>			
15 Name of Established District		28 No. of Stories 1 1/2	
		29 Basement? Yes <input checked="" type="checkbox"/> No <input type="checkbox"/> full	
		30 Foundation Material 65 concrete, cement block	
		31. Wall Construction 634 cross gable/comp. shingles	
		32. Roof Type & Material frame 16	
		33. No. of Bays Front n/a Side n/a	
		34. Wall Treatment 21 clapboard/weatherboard	
		35. Plan Shape rectangular	
		36. Changes (Explain in #42) Addition <input type="checkbox"/> Altered <input checked="" type="checkbox"/> Moved <input type="checkbox"/>	
		37 Condition Interior excellent Exterior excellent	
		38. Preservation Underway? Yes <input type="checkbox"/> No <input checked="" type="checkbox"/>	
		39 Endangered? By What? Yes <input type="checkbox"/> No <input checked="" type="checkbox"/>	
		40. Visible from Public Road? Yes <input checked="" type="checkbox"/> No <input type="checkbox"/>	
		41. Distance from and Frontage on Road	
42 Further Description of Important Features Neoclassic house unusual treatment on facades; weatherboarding to level of water table (at level of window sills) and clapboarding sheathing the remainder of the house. Front gable is covered in boards of varying widths. All decoration is neoclassical with molded window heads, pilaster corner boards, boxed cornice and frieze. Windows originally 3-over-1, some now changed to 1-over-1. Built-in perch on southwest corner of primary facade. Interior originally (cont)		Photo	
43 History and Significance Esse Ellis Seward had the house constructed, 1918-1919. It was begun in november of 1918 and work was halted for a time because of the Armistice. After Seward's death, his son DuBois and his wife purchased the house in 1973.			
44 Description of Environment and Outbuildings Landscaped lot in rural area; garden on north of house.			
45 Sources of Information On-site inspection.		46. Prepared by Jane Williams	
		47 Organization RCHS & M	
		48 Date 6/80	
		49 Revision Date(s)	



FLOORPLANS

NOT TO SCALE



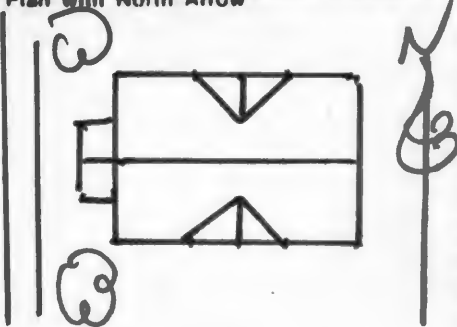
PHOTOGRAPH

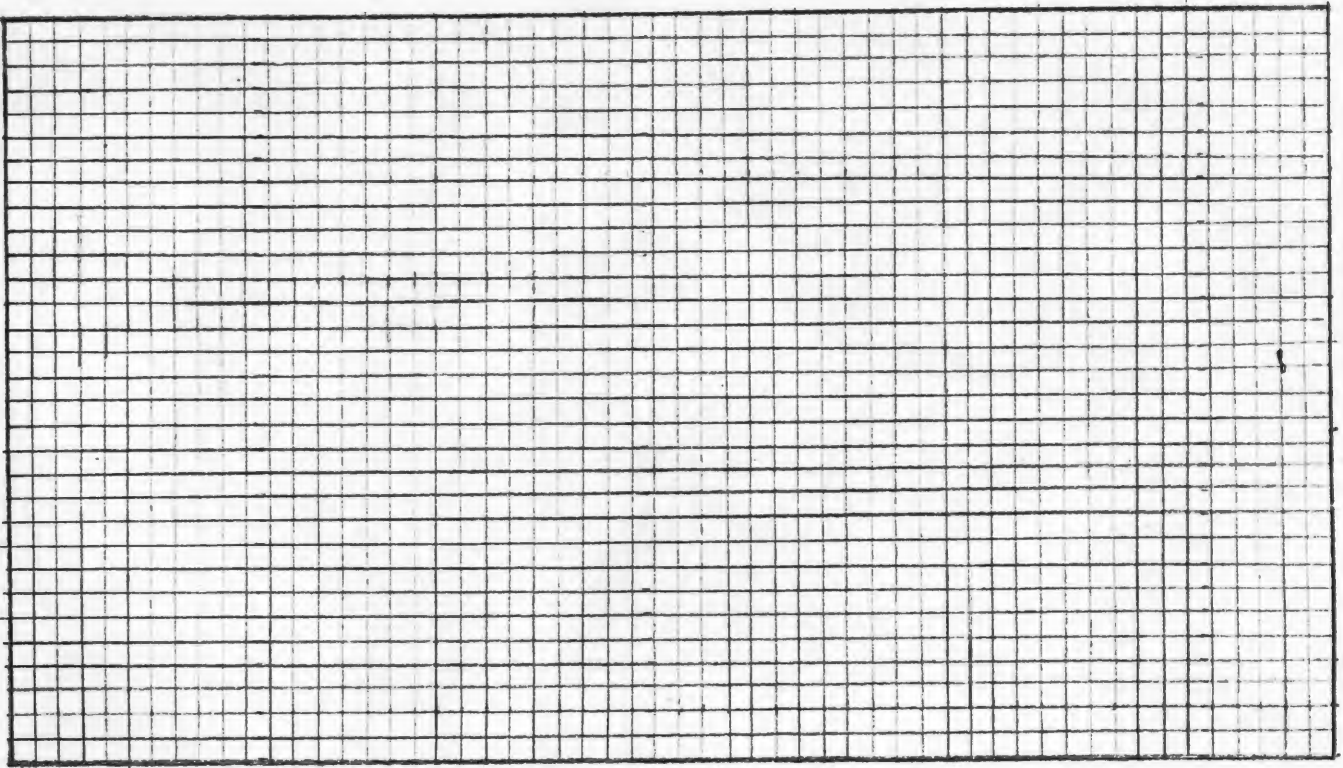
- #42. had woodwork of *8" redwood boards. But only the front room still retains the original woodwork. House hwas remodelled ca. 1948, ceilings were lowered, one bedroom was added, and a bathroom made from a bedroom.



Office of Historic Preservation, P.O. Box 176, Jefferson City, Missouri 65101

HISTORIC INVENTORY

1 No C 14		4 Present Name(s) Sylvester Seward	
2 County Ray		5 Other Name(s)	
3 Location of Negatives RCHS			
6 Specific Location East Camden off State Highway 210. SR210		16 Thematic Category	
7 City or Town If Rural, Township & Vicinity Camden Camden township		17 Date(s) or Period 1907 alt c 1930	
8 Site Plan with North Arrow 		18 Style or Design Neoclassic details 49	
		19 Architect or Engineer unknown	
		20 Contractor or Builder Russell "chick" Rush <i>prch FH</i>	
		21 Original Use, if apparent residence <i>DIA</i>	
		22 Present Use residence vacant	
		23 Ownership Public <input type="checkbox"/> Private <input checked="" type="checkbox"/>	
		24 Owner's Name & Address, if known Don R. Seward Route 2, Box 93, Ballwin, Mo.	
9 Coordinates UTM Lat Long		25 Open to Public? Yes <input type="checkbox"/> No <input checked="" type="checkbox"/>	
11 On National Register? Yes <input type="checkbox"/> No <input checked="" type="checkbox"/>		26 Local Contact Person or Organization	
12 Is it Eligible? Yes <input checked="" type="checkbox"/> No <input type="checkbox"/>		27 Other Surveys in Which Included	
13 Part of Estab Hist Dist? Yes <input type="checkbox"/> No <input checked="" type="checkbox"/>		38 Preservation Underway? Yes <input checked="" type="checkbox"/> No <input type="checkbox"/>	
14 District Potent? Yes <input type="checkbox"/> No <input checked="" type="checkbox"/>		39 Endangered? By What? Yes <input type="checkbox"/> No <input checked="" type="checkbox"/>	
15 Name of Established District		40 Visible from Public Road? Yes <input checked="" type="checkbox"/> No <input type="checkbox"/>	
		41 Distance from and Frontage on Road	
42 Further Description of Important Features House has rustic Neoclassic details, including molded window heads. Two story veranda on primary facade, posts have been replaced with pbrick. 1 story addition to rear. House has been greatly altered and, since abandoned, is in deteriorated condition. The present owner, a grandson of the first owner, is renovating the house as time permits. He has painted the house and added a new roof. Heavy rains had damaged the interior plaster extensively. The outstanding (cont)		Photo	
43 History and Significance The house was built by Sylvester (Ves) Seward, who was born 1860 in Hardin. His parents came from Fayette County Pennsylvania, and settled in Ray County in 1855. Ves worked on the Santa Fe railroad on its transcontinental tracks to New Mexico. He became a timekeeper because of his unusual ability with mathematics. When the railroad was completed he went to San Francisco to work in a logging camp, then on a freighter to England (cont)			
44 Description of Environment and Outbuildings rural area.			
45 Sources of Information On-site inspection. Ray County History, 1973.		46 Prepared by Cameron	
		47 Organization RCHS & M	
		48 Date 6/80	
		49 Revision Date(s)	



FLOORPLANS NOT TO SCALE



PHOTOGRAPH

#42. front door had etched glass, but was stolen by vandals.

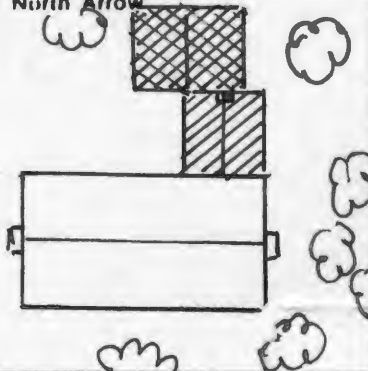
#43. by way of Cape Horn. On his return to America, Ves worked on a New Jersey farm, Where he learned to grow potatoes and water melons. He returned to Ray County ca. 1885, married Clemie Green of Tipton in 1885. They had four children, all of whom settled in the general area of this farm.

The farm became one of the largest potato-producing areas in Missouri, and was known throughout the state for its water melons. Ves owned one of the first trucks in the state to be used for farming, but refused to use trackors, as he felt they packed the ground. He plowed with 10 mule teams until 1943, when an accident with a mule team left him in failing health until his death in 1948.

This was one of the first pre-cut houses in Ray County. Seward had left his house in Hardin after the 1903 flood and moved to West Plains. In 1907 he shipped the pre-cut sections of the house by rail to Camden. They were then transported to East Camden by wagon where the house was quickly assembled. The land had been purchased from Richard Mitchell. It had been part of the Mick place. The house when completed boasted carbide lights. Seward annually bought seed potatoes in Minnesota and the Dakotas, and had them shipped on the railroad to be stored in three large cellars he had built on the property.



HISTORIC INVENTORY

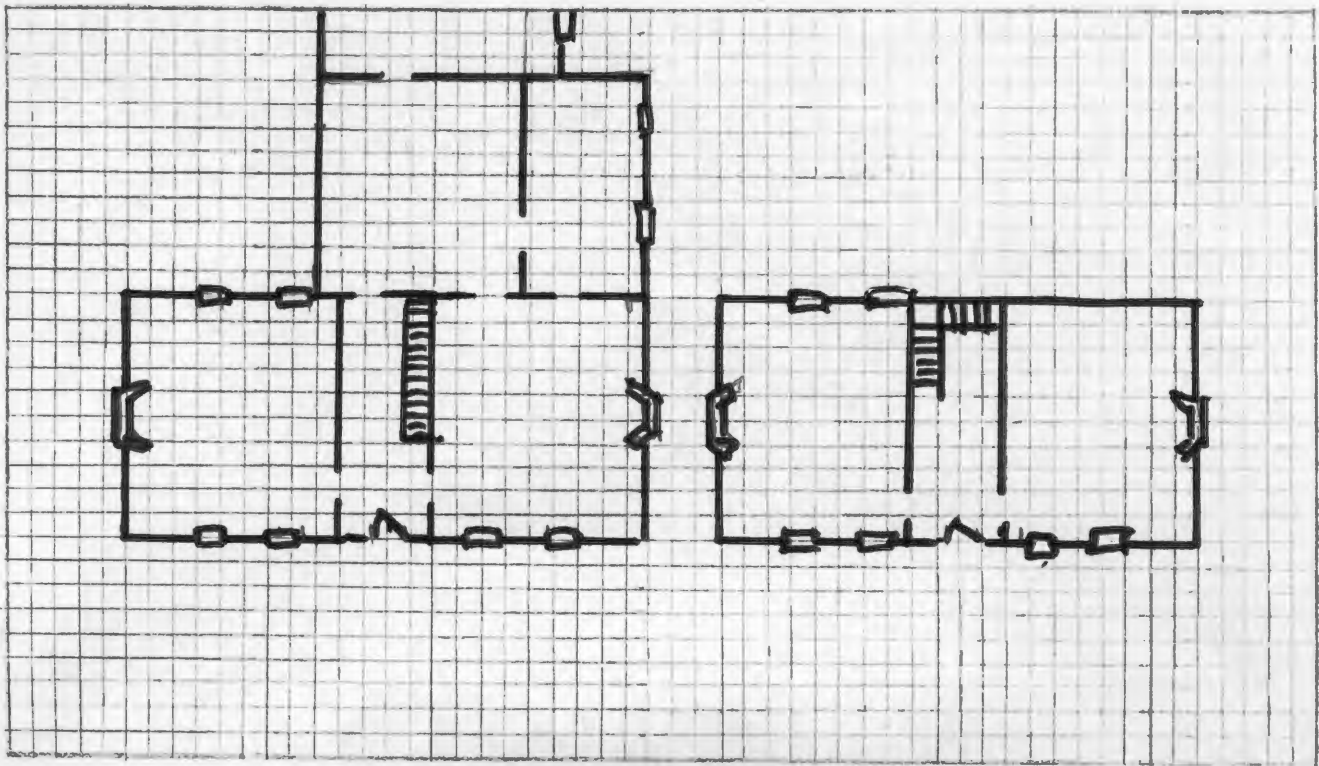
1 No. 115		4 Present Name(s) Vandiver House		1 NO
2 County Ray		5 Other Name(s) Elliott House		
3 Location of Negatives RCHS & M		6 Specific Location 2 mi. North of Camden NW 1/4 of Section 22, Township 51, Range 28. SR 210		2 County
		16 Thematic Category 030 010		
		17 Date(s) or Period 1856		4. Present Name(s)
7 City or Town If Rural, Township & Vicinity vicinity of Camden; Camden twsp.		18 Style or Design Federal 09		
8 Site Plan with North Arrow		19 Architect or Engineer unknown		28. No. of Stories 2-1-1
		20 Contractor or Builder unknown pro R2 R2		
		21. Original Use, if apparent residence 01A		29. Basement? partial Yes <input checked="" type="checkbox"/> No <input type="checkbox"/>
		22 Present Use residence		30. Foundation Material ashlar stone
		23 Ownership Public <input type="checkbox"/> Private <input checked="" type="checkbox"/>		31. Wall Construction brick LB
		24. Owner's Name & Address, if known Harold Vandiver Route #1, Camden MO		32. Roof Type & Material gable-comp. shingles CB
9 Coordinates Lat Long		25. Open to Public? Yes <input type="checkbox"/> No <input checked="" type="checkbox"/>		33. No. of Bays Front 5 Side 1
10 Site: Building <input type="checkbox"/> Structure <input type="checkbox"/> Object <input type="checkbox"/>		26. Local Contact Person or Organization		34. Wall Treatment stucco 61
11 On National Register? Yes <input type="checkbox"/> No <input checked="" type="checkbox"/>		27. Other Surveys in Which		35. Plan Shape L-shaped
12. Is It Eligible? Yes <input type="checkbox"/> No <input type="checkbox"/>		Missouri Historic Site catalogue 1963.		36. Changes (Explain in #42) Addition <input checked="" type="checkbox"/> Altered <input checked="" type="checkbox"/> Moved <input type="checkbox"/>
13 Part of Estab Hist Dist? Yes <input type="checkbox"/> No <input checked="" type="checkbox"/>				37. Condition Interior good Exterior good
14. District Potent'l? Yes <input type="checkbox"/> No <input checked="" type="checkbox"/>		38. Preservation Underway? Yes <input type="checkbox"/> No <input checked="" type="checkbox"/>		39. Endangered? By What? Yes <input type="checkbox"/> No <input checked="" type="checkbox"/>
15 Name of Established District		40. Visible from Public Road? Yes <input checked="" type="checkbox"/> No <input type="checkbox"/>		41. Distance from and Frontage on Road
42 Further Description of Important Features this large brick house has walls 12" thick. All interior wall partitions are also of brick. The primary facade features a two-story veranda running the length of the facade. it has a central entrance at each floor. The are interior end chimneys of brick. On the interior, there are three fireplaces, one of which has been closed, the other two of stone. The original wine cellar is still in the basement of the house. #36. Some remodelling was done in 1911, but original floorplan was not (con't)				
43 History and Significance The house was built by John Elliot in 1856 with brick made from clay found on the farm. For many years it wremained in the Elliot family. In 1911, it was remodelled by Elliott Self, great-grandson of John Elliot, who was killed by bushwackers during the Civil War on the front porch. It was owned by an insurance company just prior to its purchase by the present owners in 1941. The original money crop came from "Apple Jack" (con't)				
44 Description of Environment and Outbuildings Located on a farm northeast of the town of Camden, it has the husual farm structures which e not original.				
45 Sources of Information Ray County History, 1973. Mrs. Harold Vandiver. Camden and Ray County historians. Mrs. Virginia McBee. On-site inspections.				
46. Prepared by McBee and Hockemeier-Williams				
47. Organization RCHS & M				
48. Date 7/79 49 Revision Date(s)				

5 Other Name(s)

Photo

#42. Con't. changed. Some windows have been replaced and the original two-story columns have been changed, and the lower story of the veranda screened. Stucco was put on the exterior because the soft brick was beginning to crumble. A kitchen area was attached to the north facade. The present owner is gradually restoring the house, has added a double garage to the kitchen addition. He plans to restore the four columns of the primary facade in time.

#43. Con't. from the extensive apple orchards in back of the house. This was shipped out by steamboat from the Camden River warehouses.



FLOORPLANS

NOT TO SCALE



PHOTOGRAPH

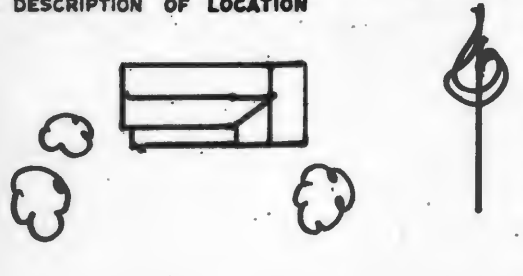


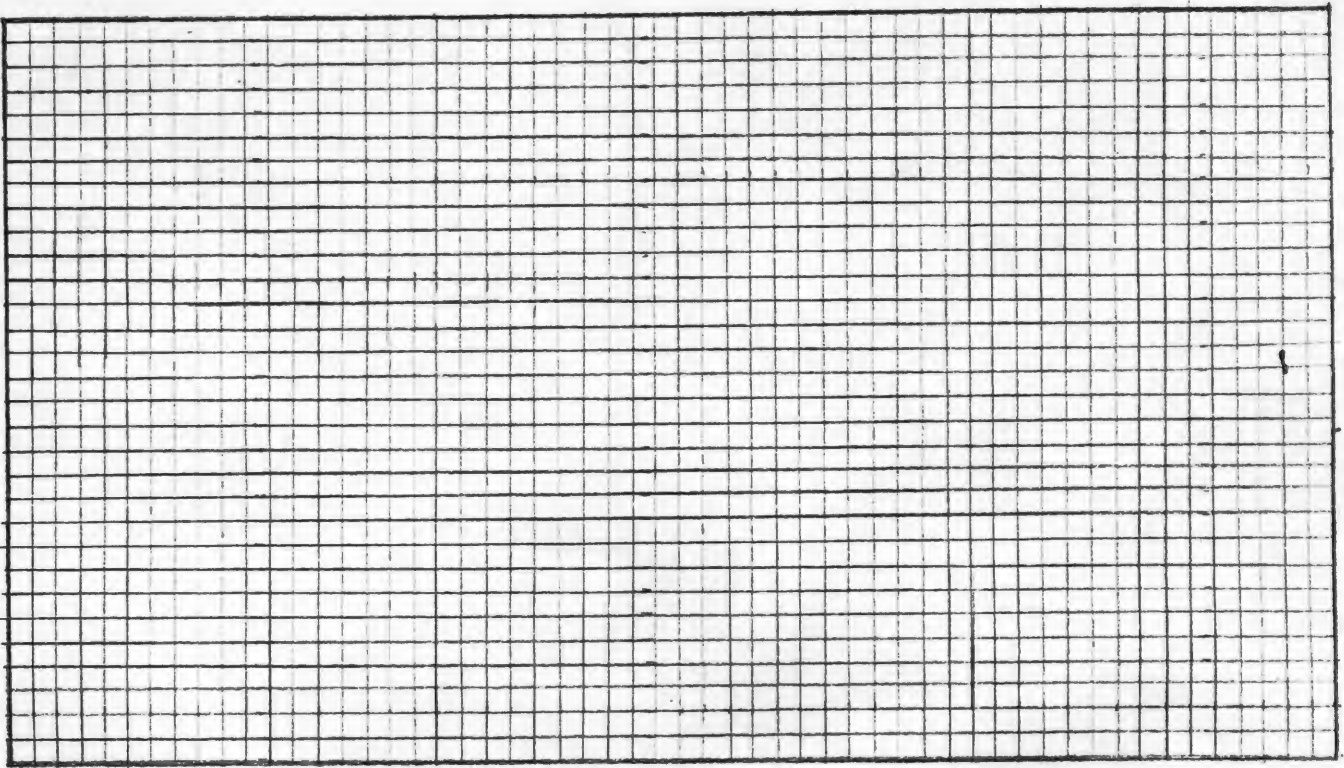


MISSOURI OFFICE OF HISTORIC PRESERVATION

ARCHITECTURAL/HISTORIC INVENTORY SURVEY FORM

RA-AS-002-062


1. NO. 120		4. PRESENT LOCAL NAME(S) OR DESIGNATION(S) Smithy Residence		1. NO.	
2. COUNTY Ray		5. OTHER NAME(S)			2. COUNTY 33
3. LOCATION OF NEGATIVES RCHS					
6. SPECIFIC LEGAL LOCATION TOWNSHIP 51 RANGE 28 SECTION 21 IF CITY OR TOWN, STREET ADDRESS 1 mile west, 1 mile north of		16. THEMATIC CATEGORY		2. COUNTY 33	
7. CITY OR TOWN Camden IF RURAL, VICINITY camden twp.		17. DATE(S) OR PERIOD 1902			
8. DESCRIPTION OF LOCATION 		18. STYLE OR DESIGN vernacular/Neoclassic influence 49		4. PRESENT LOCAL NAME(S) OR DESIGNATION(S)	
		19. ARCHITECT OR ENGINEER unknown			
9. COORDINATES UTM LAT LONG		20. CONTRACTOR OR BUILDER John Brockman DM		5. OTHER NAME(S)	
		21. ORIGINAL USE, IF APPARENT residence			
10. SITE () BUILDING (X) STRUCTURE () OBJECT ()		22. PRESENT USE residence		6. TOWNSHIP	
		23. OWNERSHIP PUBLIC () PRIVATE (X)			
11. NATIONAL SYSTEM? YES () NO (X)		24. OWNER'S NAME AND ADDRESS IF KNOWN Mr. and Mrs. Vernon Smithy Camden, Missouri		7. RANGE	
		25. OPEN TO PUBLIC? YES () NO (X)			
12. IS IT ELIGIBLE? YES (X) NO ()		26. LOCAL CONTACT PERSON OR ORGANIZATION		SECTION	
		27. OTHER SURVEYS IN WHICH INCLUDED			
13. PART OF ESTAB. HIST. DISTRICT? YES () NO (X)		28. NO. OF STORIES one		SECTION	
		29. BASEMENT? YES () NO (X)			
14. DISTRICT POTENTIAL? YES () NO (X)		30. FOUNDATION MATERIAL 40 ashlar stone; brick		SECTION	
		31. WALL CONSTRUCTION frame wu			
15. NAME OF ESTABLISHED DISTRICT		32. ROOF TYPE AND MATERIAL gable / comp. shingles		SECTION	
		33. NO. OF BAYS FRONT 4 SIDE 2			
42. FURTHER DESCRIPTION OF IMPORTANT FEATURES L shaped house has been sheathed with asbestos siding. Eastlake porch on primary facade has spindle frieze on porch, and turned posts. House has five rooms and a bath which was originally part of a side porch.		34. WALL TREATMENT asbestos siding 4		SECTION	
		35. PLAN SHAPE L-shape			
43. HISTORY AND SIGNIFICANCE John W. Smithy, father of present owner, came to Missouri from Kentucky. His first house burned in 1902, and this house was built the same year on the brick foundation that was left from the fire. The fire destroyed the house on a Sunday morning in February and the family lived in the smokehouse until this one was completed. The original house was a two-story dwelling with three bedrooms upstairs.		36. CHANGES (EXPLAIN IN NO. 42) ADDITION () ALTERED (X) MOVED ()		SECTION	
		37. CONDITION INTERIOR good EXTERIOR good			
44. DESCRIPTION OF ENVIRONMENT AND OUTBUILDINGS On outskirts of small town of Camden. Some original planting remains.		38. PRESERVATION UNDERWAY? YES () NO (X)		SECTION	
		39. ENDANGERED? BY WHAT? YES () NO (X)			
45. SOURCES OF INFORMATION On-site inspection. Present owners.		40. VISIBLE FROM PUBLIC ROAD? YES (X) NO ()		SECTION	
		41. DISTANCE FROM AND FRONTAGE ON ROAD			
46. PREPARED BY Jane Williams		47. ORGANIZATION RCHS & M		SECTION	
		48. DATE 49. REVISION DATE(S)			



FLOORPLANS NOT TO SCALE

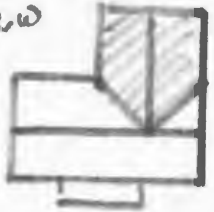



PHOTOGRAPH



Office of Historic Preservation, P.O. Box 176, Jefferson City, Missouri 65101

HISTORIC INVENTORY

1. No 78		4. Present Name(s) Letzig Residence Johnson Letzig House	
2. County Ray		5. Other Name(s) Johnson Residence; Minnick Residence	
3. Location of Negatives RCHS & M			
6. Specific Location North of Hardin on Route A to intersection of E; north on unmarked dirt road 1/2 mile.		16. Thematic Category 030 010	
7. City or Town Il Rural, Township & Vicinity vic. Hardin; Crooked River twp.		17. Date(s) or Period ca. 1855 c.1944 0000	
8. Site Plan with North Arrow 		18. Style or Design Federal influenced vernacular	
		19. Architect or Engineer unknown	
		20. Contractor or Builder unknown	
		21. Original Use, if apparent residence 01A	
		22. Present Use residence	
		23. Ownership Public <input type="checkbox"/> Private <input checked="" type="checkbox"/>	
		24. Owner's Name & Address, if known Annabel Letzig Richmond, Missouri	
9. Coordinates UTM Lat _____ Long _____		25. Open to Public? Yes <input type="checkbox"/> No <input checked="" type="checkbox"/>	
10. Site <input type="checkbox"/> Building <input checked="" type="checkbox"/> Structure <input type="checkbox"/> Object <input type="checkbox"/>		26. Local Contact Person or Organization	
11. On National Register? Yes <input type="checkbox"/> No <input checked="" type="checkbox"/>		27. Other Surveys in Which Included	
12. Is It Eligible? Yes <input checked="" type="checkbox"/> No <input type="checkbox"/>			
13. Part of Estab. Hist. Dist.? Yes <input type="checkbox"/> No <input checked="" type="checkbox"/>			
14. District Potent'l? Yes <input type="checkbox"/> No <input checked="" type="checkbox"/>			
15. Name of Established District		28. No. of Stories two	
		29. Basement? half Yes <input checked="" type="checkbox"/> No <input type="checkbox"/>	
		30. Foundation Material 30 40 brick & ashlar stone	
		31. Wall Construction frame wu	
		32. Roof Type & Material 6B gable-comp. shingles	
		33. No. of Bays Front 5 Side 1	
		34. Wall Treatment asbestos shingles 64	
		35. Plan Shape rectangular	
		36. Changes (Explain in #42) Addition <input checked="" type="checkbox"/> Altered <input checked="" type="checkbox"/> Moved <input type="checkbox"/>	
		37. Condition Interior good Exterior good	
		38. Preservation Underway? Yes <input type="checkbox"/> No <input checked="" type="checkbox"/>	
		39. Endangered? By What? Yes <input type="checkbox"/> No <input checked="" type="checkbox"/>	
		40. Visible from Public Road? Yes <input checked="" type="checkbox"/> No <input type="checkbox"/>	
		41. Distance from and Frontage on Road	
42. Further Description of Important Features Vernacular I-house has large two story portico with turned posts with brackets. Originally house had two rooms on each floor with two central hallways and eight foot ceilings #36: An addition of two more rooms was attached to the rear at an unknown time. Fireplaces were closed. Bathroom and water added between 1906 and 1940. Hardwood floors and french doors added in 1944.		Photo	
43. History and Significance James and Mollie Johnson woned the house from about 1856 to 1905. Ed Chase bought it in 1905 and sold it to Casper Minnick in 1906. In 1940, Steve Frazer bought it; 1941 Welmon and Annabel Letzig moved into the house. Annabel has owned it since 1941 and their son now occupies the house.			
44. Description of Environment and Outbuildings Located on a large farm.			
45. Sources of Information Welmon and Annabel Letzig. On-site inspection.		46. Prepared by Clara Allison	
		47. Organization RCHS & M	
		48. Date 5/79	
		49. Revision Date(s)	



FLOORPLANS NOT TO SCALE

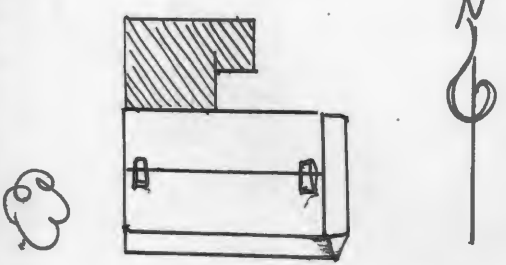



PHOTOGRAPH



Office of Historic Preservation, P.O. Box 176, Jefferson City, Missouri 65101

HISTORIC INVENTORY

1 No. 826		4 Present Name(s) Kirkland House		1 No
2 County Ray		5 Other Name(s) Bates House		
3 Location of Negatives RCHS & M				
6 Specific Location N.E. quarter of N.E. quarter of T52/R26/Sec. 8 Hwy. A		16 Thematic Category		2 County
7 City or Town If Rural, Township & Vicinity crooked river TWP Vic. of Hardin		17 Date(s) or Period 1851-1854		
8 Site Plan with North Arrow 		18 Style or Design Vernacular 09		
9 Coordinates Lat Long		19 Architect or Engineer unknown		4 Present Name(s)
10 Site Building X Structure I Object I		20 Contractor or Builder unknown pch wa		
11 On National Register? Yes I No X		21 Original Use, if apparent residence DIA		
12 Is II Eligible? Yes I No I		22 Present Use Residence (Rental Property)		5 Other Name(s)
13 Part of Estab Hist Dist? Yes I No X		23 Ownership Public I Private X		
14 District Potent'l? Yes I No X		24 Owner's Name & Address, if known French Bates Kirkland 503 N. Thornton St. Richmond, Mo		
15 Name of Established District		25 Open to Public? Yes I No X		5 Other Name(s)
42 Further Description of Important Features Original room of house is of logs. Present appearance of house features, a wide veranda across primary and east facades, supported by posts. House has heavy cornice with returns, windows with neoclassic lintels, two interior end chimneys with molding. #36: House has been remodelled 3 times, now consists of ten or eleven rooms. One fireplace is still working.		26 Local Contact Person or Organization		
43 History and Significance Thomas J. Bates came from Kentucky to Ray Co. in 1856. He returned home but came back in 1838 on horseback to Missouri. In 1839, Bates located here with his mother, brother and sisters. Entry on land was made July 9, 1849. In 1851, he built a one-room house, and 3 years later enlarged it to 8 rooms. He was killed in a horseback riding accident in 1881. His only son James French Bates, inherited the farm. He remodelled the house in 1906. The present owner is a great-grandson of Thomas Bates.		27 Other Surveys in Which Included		
44 Description of Environment and Outbuildings On a Large Farm, surrounded by trees and various outbuildings.		28 No. of Stories 2		5 Other Name(s)
		29 Basement? Yes I No I Partial		
		30 Foundation Material Ashlar Stone 40		
		31 Wall Construction Frame/Log LC WA		5 Other Name(s)
		32 Roof Type & Material GB Gable/Asphalt Shingles		
		33 No. of Bays Front 3 Side 1		
		34 Wall Treatment Asbestos Shingles 64		5 Other Name(s)
		35 Plan Shape irregular		
		36 Changes (Explain in #42) Addition X Altered X Moved I		
		37 Condition Interior Good Exterior Good		5 Other Name(s)
		38 Preservation Underway? Yes No X		
		39 Endangered? By What? Yes I No X		
		40 Visible from Public Road? Yes X No I		5 Other Name(s)
		41 Distance from and Frontage on Road		
		Photo		
45 Sources of Information Frank & Mary Kirkland, Wayne & Mary Etta Minnick Ray County History, 1973. on-site inspection		46 Prepared by Kirkland & Allison		5 Other Name(s)
		47 Organization RCHS & M		
		48 Date 5/79		
		49 Revision Date(s)		5 Other Name(s)



FLOORPLANS NOT TO SCALE




PHOTOGRAPH



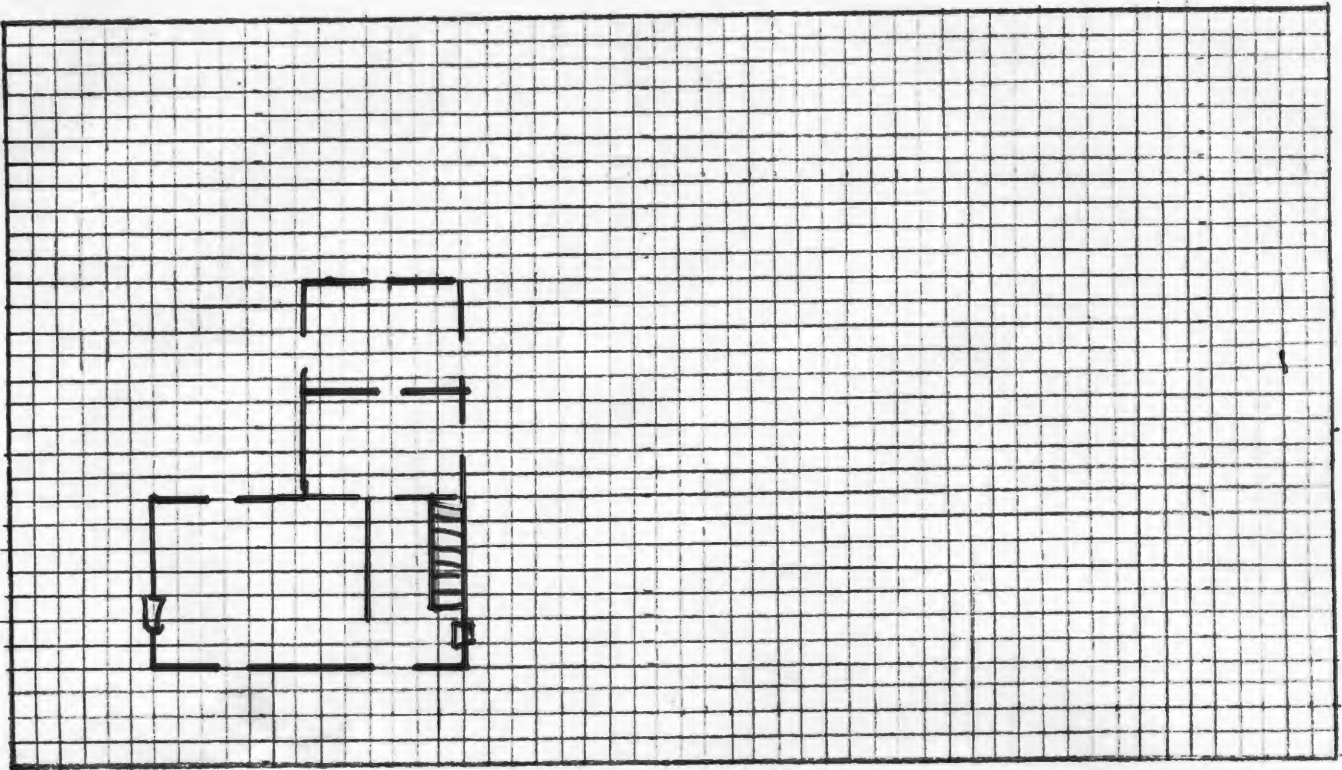
Office of Historic Preservation, P.O. Box 176, Jefferson City, Missouri 65101

HISTORIC INVENTORY

1 No. 84		4 Present Name(s) Spurlock-Rust House	
County Ray		5 Other Name(s) Yates Rust property	
3 Location of Negatives RCHS			
6 Specific Location Route A, 1/2 mile north of Hardin. Hwy 4		16 Thematic Category 030	
		17 Date(s) or Period ca. 1870	
7 City or Town If Rural, Township & Vicinity Morton vic. Crooked River twp.		18 Style or Design Vernacular 49	
8 Site Plan with North Arrow 		19 Architect or Engineer unknown	
		20 Contractor or Builder unknown	
		21 Original Use, if apparent residence DIA	
		22 Present Use residence vacant	
9 Coordinates UTM Lat S17 T52N 26W Long		23 Ownership Public <input type="checkbox"/> Private <input checked="" type="checkbox"/>	
11 On National Register? Yes <input type="checkbox"/> No <input checked="" type="checkbox"/>		24 Owner's Name & Address, if known Yates Rust Hardin, Missouri	
12 Is It Eligible? Yes <input type="checkbox"/> No <input type="checkbox"/>		25 Open to Public? Yes <input type="checkbox"/> No <input checked="" type="checkbox"/>	
13 Part of Estab Hist Dist.? Yes <input type="checkbox"/> No <input checked="" type="checkbox"/>		26 Local Contact Person or Organization	
14 District Potent'l? Yes <input type="checkbox"/> No <input checked="" type="checkbox"/>		27 Other Surveys in Which Included	
15 Name of Established District		28 No. of Stories two 2-1	
		29 Basement? Yes <input type="checkbox"/> No <input checked="" type="checkbox"/>	
		30 Foundation Material ashlar stone 40	
		31 Wall Construction frame wu	
		32 Roof Type & Material GB gable/comp shingles 63	
		33 No. of Bays Front 2 Side 1	
		34 Wall Treatment weatherboard 21	
		35 Plan Shape T shape	
		36 Changes (Explain in #42) Addition <input type="checkbox"/> Altered <input type="checkbox"/> Moved <input type="checkbox"/>	
		37 Condition Interior poor Exterior poor	
		38 Preservation Underway? Yes <input type="checkbox"/> No <input checked="" type="checkbox"/>	
		39 Endangered? By What? Yes <input checked="" type="checkbox"/> No <input type="checkbox"/> lneglect	
		40 Visible from Public Road? Yes <input checked="" type="checkbox"/> No <input type="checkbox"/>	
		41 Distance from and Frontage on Road	
42 Further Description of Important Features Vernacular house has two bay primary facade with lateral hallway alongside single room with two rooms on second floor, and single story addition to the rear. Interior end stove chimneys of brick Corner boards; plain frieze and boxed cornice. 1. story veranda across primary facade once had turned posts. These have been replaced with plain posts but carved brackets remain. Addition to rear of house contains dining room and kitchen. Interior features (cont)		Photo	
43 History and Significance House was probably built by M.M. Spurlock, who was born in Cabell County West Virginia in 1826. Orphaned at 7 years, at 13 he accompanied his brother-in-law SM Harrimon to Missouri. He located in Ray County and worked on farms at intervals until he came of age. He became a minister, who served congregations throughout the county. He acquired this farm and farmed here until 1888, when he settled in Richmond, preaching occasionally (cont)			
44 Description of Environment and Outbuildings Original plantings, but lot is overgrown and neglected. Outbuilding to the northeast of house of later date.			
Sources of Information Ray County atlas, 1877. Ray County History, 1883. Onsite inspection. Biographical Dictionary of Clay, Ray, etc.		46. Prepared by Cameron	
		47. Organization RCHS & M	
		48 Date 6/80	
		49 Revision Date(s)	

#42, Cont. include panelled doors, plain woodwork and curving, L-shaped staircase with plain bannister of vernacular design.

#43. Cont. in the Missouri Baptist Church. His first wife was Eliza Bates, with whom he had four children. They married in 1845. His second wife was Margaret Morris, whom he married in 1856. They had 5 children. Spurlock served also as Director of the Hardin bank while farming.




FLOORPLANS NOT TO SCALE




PHOTOGRAPH



HISTORIC INVENTORY

1 No. 81 86		4 Present Name(s) McKemey Residence		1 No
2 County Ray		5 Other Name(s) Rust Residence Rust-McKemey		
3 Location of Negatives RCHS & M		16 Thematic Category 030		2 County
6 Specific Location Route A north from Hardin 1 1/2 miles to unmarked gravel road, then east to intersection of another road Sec. 16 Twp 32, Range 26		17 Date(s) or Period 1925		
7 City or Town II Rural, Township & Vicinity Hardin-Vic Crooked River Twp		18 Style or Design Eclectic 50 49		4 Present Name(s)
8 Site Plan with North Arrow		19 Architect or Engineer A.C. Rust		
		20 Contractor or Builder William Bohannon		5 Other Name(s)
		21 Original Use, if apparent Residence 01A		
9 Coordinates UTM		22 Present Use Residence		28 No. of Stories 1 1/2
10 Site Building X Structure Object II		23 Ownership Public II Private X		
11 On National Register? Yes II No X		24 Owner's Name & Address, if known Alfred McKemey Hardin, Mo RR #1		29 Basement? Yes II No I Full
12 Is II Eligible? Yes X No II		25 Open to Public? Yes II No X		30 Foundation Material concrete 65
13 Part of Estab Hist Dist? Yes II No X		26 Local Contact Person or Organization		31 Wall Construction Brick 40
14 District Potent'ly? Yes II No X		27 Other Surveys in Which Included		32 Roof Type & Material Gable-asphalt 66
15 Name of Established District		28 No. of Bays Front NA Side NADR		33 No. of Bays Front NA Side NADR
42 Further Description of Important Features House has hipped roof with central brick chimney and hipped dormer over primary facade. Woodworks in rooms on the first floor was from lumber harvested on the farm. Cherry wood in Bedroom, walnut in living room, dining room and kitchen. Special made door is walnut on living room side but cherry wood on bedroom side, plastered. When built this was one of the first rural homes in the area to have electricity. A Delco system furnished 32 volt power from a gasoline engine. Enclosed glassed front porch.		43 History and Significance Land was first purchased CA. 1890 by Dr. Bushrod Rust, M.D. who came to Ray county from Virginia. Bushrod Rust never practiced medicine in Missouri but became a prosperous farmer with 10 children. The present land was given as a wedding present to his son, Alfred Carr Rust who married Blanche Bayne, March 7, 1893. The present house was built in 1925, Later owned by daughter Elizabeth Rust McKemey, present owner is her son, great grandson of Dr. Rust.		34 Wall Treatment Common Bond 30
44 Description of Environment and Outbuildings Farm purchase in 1890 included present large barn with hay loft. Tile, building built 1918-1920 include elevator for storing grain, smoke house, and chicken house, Metal machine shed.		45 Sources of Information Alfred McKemey on-site inspection Ray County History, 1973		35 Plan Shape Square
		46 Prepared by Mr. & Mrs. Marvin Holsinger		36 Changes (Explain in #42) Addition Altered Moved
		47 Organization RCHS & M		37 Condition Interior Good Exterior Good
		48 Date 9/21/78		38 Preservation Underway? Yes No X
		49 Revision Date(s)		39 Endangered? By What? Yes II No X
				40 Visible from Public Road? Yes X No II
				41 Distance from and Frontage on Road 150 feet



FLOORPLANS NOT TO SCALE






PHOTOGRAPH



RA-AS-002-067

Office of Historic Preservation, P.O. Box 176, Jefferson City, Missouri 65101
HISTORIC INVENTORY

1 No 89		4 Present Name(s) S. H. McGuire, Jr.		1 No
2 County Ray		5 Other Name(s)		
3 Location of Negatives RCHS & M				
6 Specific Location 5 miles north of Hardin, Mo on Route A TWP 52/R26/Sec. 10		16 Thematic Category		2 County
7 City or Town <input type="checkbox"/> Rural, Township & Vicinity Crooked River, TWP Hardin-Vic		17 Date(s) or Period 1915		
8 Site Plan with North Arrow		18 Style or Design Vernacular -18		
		19 Architect or Engineer John Rhodes		4 Present Name(s)
		20 Contractor or Builder John Rhodes porch Fu		
		21 Original Use, if apparent residence OIA		
9 Coordinates UTM Lat Long		22 Present Use residence		5 Other Name(s)
10 Site <input type="checkbox"/> Building <input checked="" type="checkbox"/> Structure <input type="checkbox"/> Object <input type="checkbox"/>		23 Ownership Public <input type="checkbox"/> Private <input checked="" type="checkbox"/>		
11 On National Register? Yes <input type="checkbox"/> No <input checked="" type="checkbox"/>		24 Owner's Name & Address, if known S.H. McGuire, Jr. Hardin, Mo RR1		
12 Is it Eligible? Yes <input checked="" type="checkbox"/> No <input type="checkbox"/>		25 Open to Public? Yes <input type="checkbox"/> No <input checked="" type="checkbox"/>		1 No
13 Part of Estab Hist Dist? Yes <input type="checkbox"/> No <input checked="" type="checkbox"/>		26 Local Contact Person or Organization		
14 District Potent'l? Yes <input type="checkbox"/> No <input checked="" type="checkbox"/>		27 Other Surveys in Which Included		
15 Name of Established District		28 No of Stories 2		1 No
42 Further Description of Important Features House features wide veranda across primary facade with gable echoing that of the house itself. Lateral primary entrance is balanced by triple window to the left. Above second story has paired windows. #36: Garage and porch appears to be an addition to structure, as is possible the veranda.		29 Basement? Full Yes <input type="checkbox"/> No <input type="checkbox"/>		
		30 Foundation Material concrete 65		
		31 Wall Construction frame Wu		4 Present Name(s)
		32 Roof Type & Material High Gable-Shingles 63		
		33 No. of Bays Front 3 Side --		
		34 Wall Treatment 1st floor weatherboarded 2nd wood shingles		5 Other Name(s)
		35 Plan Shape square 21 25		
		36 Changes (Explain in #42) Addition Altered <input checked="" type="checkbox"/> Moved <input type="checkbox"/>		
		37 Condition Interior very good Exterior very good		1 No
		38 Preservation Underway? Yes <input type="checkbox"/> No <input checked="" type="checkbox"/>		
		39 Endangered? By What? Yes <input type="checkbox"/> No <input checked="" type="checkbox"/>		
		40 Visible from Public Road? Yes <input checked="" type="checkbox"/> No <input type="checkbox"/>		1 No
		41 Distance from and Frontage on Road		
				
43 History and Significance Was built by Grandfather of present owner. This farm has been in the McGuire family since the late 1890's. The old house was moved and lived in while the new home was built. No changes have been made on the outside but some remodeling has been done on the interior.		46 Prepared by Mrs. Marvin Holsinger		1 No
44 Description of Environment and Outbuildings This beautiful home is on a hill. A well kept yard shows lots of care. Several years ago some out-buildings were destroyed and others torn down. A new machine shed is being built.		47 Organization RCHS & M		
45 Sources of Information Mrs. Lula Wurtgel-Richmond, Mo daughter of owner at time house was built and aunt of present owner.		48 Date 8/14/79		
		49 Revision Date(s)		



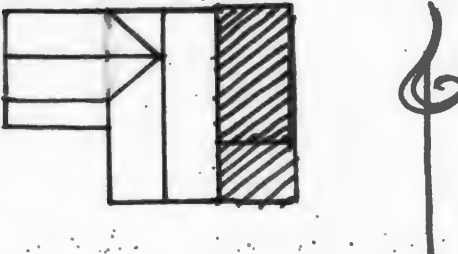
FLOORPLANS

NOT TO SCALE



PHOTOGRAPH



1. NO. 90		4. PRESENT LOCAL NAME(S) OR DESIGNATION(S) McCann Property	
2. COUNTY Ray		5. OTHER NAME(S) G.W. Stratton	
3. LOCATION OF NEGATIVES RCHS			
6. SPECIFIC LEGAL LOCATION TOWNSHIP 50N RANGE 26W SECTION 9		16. THEMATIC CATEGORY 030	
IF CITY OR TOWN, STREET ADDRESS from Hardin, take A north 3/4 mi. the		17. DATE(S) OR PERIOD ca. 1870	
7. CITY OR TOWN IF RURAL, VICINITY Hardin vic. Crooked River twp		18. STYLE OR DESIGN Greek Revival 07	
8. DESCRIPTION OF LOCATION 		19. ARCHITECT OR ENGINEER unknown	
		20. CONTRACTOR OR BUILDER unknown	
		21. ORIGINAL USE, IF APPARENT residence	
		22. PRESENT USE vacant	
		23. OWNERSHIP PUBLIC () PRIVATE (X)	
		24. OWNER'S NAME AND ADDRESS IF KNOWN Jeff and Robert McCann	
9. COORDINATES UTM LAT LONG		25. OPEN TO PUBLIC? YES () NO (X)	
10. SITE () STRUCTURE () BUILDING (X) OBJECT ()		26. LOCAL CONTACT PERSON OR ORGANIZATION	
11. NATIONAL YES () SISTER? NO (X)		27. OTHER SURVEYS IN WHICH INCLUDED	
12. IS IT YES (X) ELIGIBLE? NO ()			
13. PART OF ESTAB. YES () DIST. DISTRICT? NO (X)			
14. DISTRICT YES () POTENTIAL? NO (X)			
15. NAME OF ESTABLISHED DISTRICT			
42. FURTHER DESCRIPTION OF IMPORTANT FEATURES House of Greek Revival style derivation presents heavy trabeated window heads on primary elevation. Windows are two-over-two with the exception of half windows on the second floor level. Pilaster boards mark corners; boxed cornice and frieze continue around the house. Window treatment on the other facades is less elaborate. Shed roof addition to rear of house continues styling of main block but with (cont)		28. NO. OF STORIES 1 1/2 29. BASEMENT? 2-1 YES () NO (X) 30. FOUNDATION MATERIAL ashlar stone 40 31. WALL CONSTRUCTION frame 100 32. ROOF TYPE AND MATERIAL gable-wood shingles 16 30 33. NO. OF BAYS FRONT 4 SIDE 4 34. WALL TREATMENT weatherboard 21 35. PLAN SHAPE T shape 36. CHANGES (EXPLAIN IN NO. 42) ADDITION (X) ALTERED (X) MOVED () 37. CONDITION POOR INTERIOR EXTERIOR poor 38. PRESERVATION UNDERWAY? YES () NO (X) 39. ENDANGERED? YES (X) BY WHAT? neglect 40. VISIBLE FROM PUBLIC ROAD? YES (X) NO () 41. DISTANCE FROM AND FRONTAGE ON ROAD	
43. HISTORY AND SIGNIFICANCE Listed as property of G.W. Stratton in county atlas of 1877.		PHOTO MUST BE PROVIDED	
44. DESCRIPTION OF ENVIRONMENT AND OUTBUILDINGS Abandoned house is surrounded by cultivated farmland, no original outbuildings or ings remain.			
45. SOURCES OF INFORMATION Ray County Atlas 1877. On-site inspection.		46. PREPARED BY Cameron 47. ORGANIZATION RCHS & M 48. DATE 5/80 49. REVISION DATE(S)	

1. NO.

2. COUNTY

4. PRESENT LOCAL NAME(S) OR DESIGNATION(S)

6. OTHER NAME(S)


8. TOWNSHIP

RANGE

SECTION

6. Cont. 1/16th mile west on pathway through farmland.

42. Cont. detail. #39: House is abandoned and in poor condition.



FLOORPLANS

NOT TO SCALE




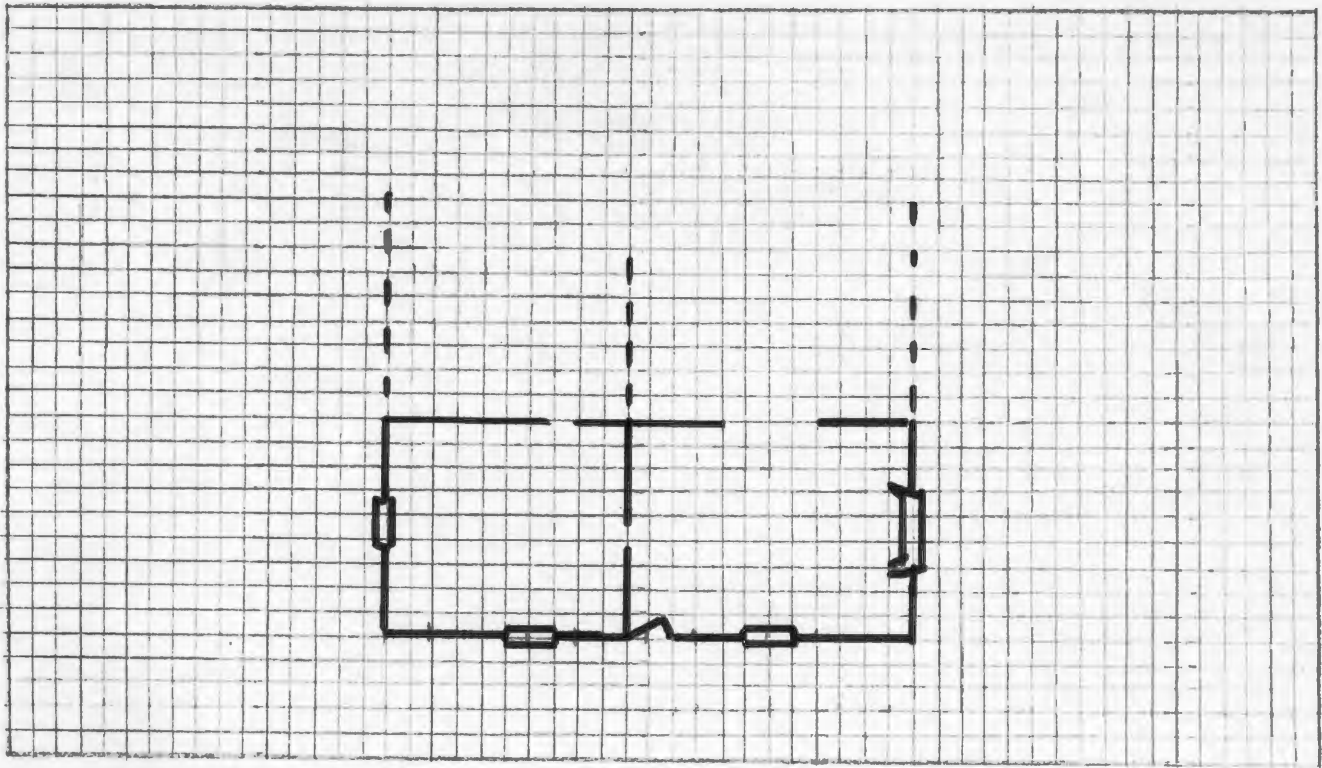
PHOTOGRAPH



Office of Historic Preservation, P.O. Box 176, Jefferson City, Missouri 65101

HISTORIC INVENTORY

1 No 91		4 Present Name(s) Dean Residence	
County Ray		5 Other Name(s) Stevenson Residence	
3 Location of Negatives RCHS & M			
6 Specific Location 5 miles north of Hardin on Route A S4T52N R26W		16 Thematic Category DIO	
7 City or Town vic. Hardin		17 Date(s) or Period 1856 alt c. 1870 0000	
8 Site Plan with North Arrow Route A		18 Style or Design pioneer vernacular/ Neoclassic/Bungalow additions	
		19 Architect or Engineer unknown	
		20 Contractor or Builder unknown	
9 Coordinates Lat Long		21 Original Use, if apparent residence DIA	
22 Present Use residence		23 Ownership Public <input type="checkbox"/> Private <input checked="" type="checkbox"/>	
24 Owner's Name & Address, if known Mr. and Mrs. James Dean Hardin, Mo. 64035		25 Open to Public? Yes <input type="checkbox"/> No <input checked="" type="checkbox"/>	
26 Local Contact Person or Organization		27 Other Surveys in Which Included	
28 No. of Stories 1		29 Basement? addition Yes <input checked="" type="checkbox"/> No <input type="checkbox"/>	
30 Foundation Material ashlar stone/concrete		31 Wall Construction log and frame LC WW	
32 Roof Type & Material gable-comp. shingles		33 No. of Bays Front 3 Side 1	
34 Wall Treatment composition siding		35 Plan Shape rectangular	
36 Changes (Explain in #42) Addition <input checked="" type="checkbox"/> Altered <input checked="" type="checkbox"/> Moved <input type="checkbox"/>		37 Condition Interior good Exterior good	
38 Preservation Underway? Yes <input type="checkbox"/> No <input checked="" type="checkbox"/>		39 Endangered? By What? Yes <input type="checkbox"/> No <input checked="" type="checkbox"/>	
40 Visible from Public Road? Yes <input checked="" type="checkbox"/> No <input type="checkbox"/>		41 Distance from and Frontage on Road	
42 Further Description of Important Features House consists of two log rooms with additions to rear. Was probably originally a dogtrot house, but center bay has been filled in. Many other alterations. Original fireplace opening on the west facade, although it has been narrowed and a new chimney constructed. #36: Primary facade was first altered ca. 1870 by Neoclassic additions, such as pediment-shaped window heads. Later alterations obscured primary facade, with two new larger windows cut on either side of doorway. (cont.)			
43 History and Significance The house was built in 1856 by John Stevenson. The front two rooms were the original house. The family tradition says the house was built by neighbors of Stevenson. When the family lived in the house the yard was always swept with buck brushes of the property.			
44 Description of Environment and Outbuildings Surrounded by locust trees of original planting, in farmland. Farm outbuildings to the south of the house.			
45 Sources of Information Present owner Stevenson family On-site inspection.			
46 Prepared by Marvin Holsinger			
47 Organization RCHS & M			
48 Date 8/79			
49 Revision Date(s)			



FLOORPLANS NOT TO SCALE



PHOTOGRAPH

#42. Cont. Bungaloid dormer added over primary entrance and shed roofed porch running the length of the primary facade. Interior was also altered ca. 1910, with french doors cut to communicate between dining and livingroom(log).



Office of Historic Preservation, P.O. Box 176, Jefferson City, Missouri 65101

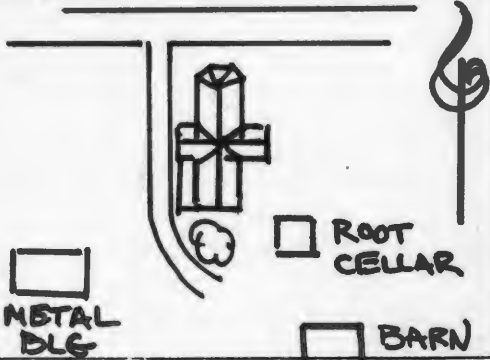

HISTORIC INVENTORY


1 No

2 County

4 Present Name(s)

5 Other Name(s)

1 No 92		4 Present Name(s) James T. Williams Residence	
2 City Ray		5 Other Name(s) Blacks; Stevenson; Maiden, Bright	
3 Location of Negatives RGHS & M			
6 Specific Location 3 1/4 miles north of Hardin on county road A, east on unmarked road 1/4 mile. SS 52N 26W <i>Rockingham</i>		16 Thematic Category	
7 City or Town Hardin If Rural, Township & Vicinity Rockingham		17 Date(s) or Period ca. 1880 <i>alt C. 1900</i>	
8 Site Plan with North Arrow 		18 Style or Design Queen Anne <i>49</i>	
9 Coordinates Lat 36° 00' Long 92° 00'		19 Architect or Engineer unknown <i>Other 20</i>	
10 Site: <input checked="" type="checkbox"/> Building <input type="checkbox"/> Structure: <input type="checkbox"/> Object: <input type="checkbox"/>		20 Contractor or Builder unknown <i>Prich OB</i>	
11 On National Register? Yes <input type="checkbox"/> No <input checked="" type="checkbox"/>		21 Original Use, if apparent residence <i>DIA</i>	
12 Is it Eligible? Yes <input type="checkbox"/> No <input checked="" type="checkbox"/>		22 Present Use residence	
13 Part of Estab. Hist. Dist.? Yes <input type="checkbox"/> No <input checked="" type="checkbox"/>		23 Ownership Public <input type="checkbox"/> Private <input checked="" type="checkbox"/>	
14 District Potent'l? Yes <input type="checkbox"/> No <input checked="" type="checkbox"/>		24 Owner's Name & Address, if known James T. Williams Hardin, Missouri	
15 Name of Established District		25 Open to Public? Yes <input type="checkbox"/> No <input checked="" type="checkbox"/>	
42 Further Description of Important Features Unspoiled except for addition of contemporary conveniences. East wing added early in this century. Site predates Civil War. Neoclassic Molded fenestration, pilaster cornerboards, narrow molded cornice 2 with returns and plain frieze surround the building.		26 Local Contact Person or Organization	
43 History and Significance		27 Other Surveys in Which Included	
44 Description of Environment and Outbuildings Rural environment.		28 No. of Stories one	
45 Sources of Information On-site inspection.		29 Basement? Yes <input type="checkbox"/> No <input checked="" type="checkbox"/>	
		30 Foundation Material ashlar stone <i>40</i>	
		31 Wall Construction frame <i>WU</i>	
		32 Roof Type & Material cross gable/comp. sh. <i>16</i>	
		33 No. of Bays Front 1 Side 3 <i>63</i>	
		34 Wall Treatment clapboard <i>21</i>	
		35 Plan Shape C shaped	
		36 Changes (Explain in #42) Addition <input checked="" type="checkbox"/> Altered <input type="checkbox"/> Moved <input type="checkbox"/>	
		37 Condition Interior good Exterior good	
		38 Preservation Underway? Yes <input type="checkbox"/> No <input checked="" type="checkbox"/>	
		39 Endangered? By What? Yes <input type="checkbox"/> No <input checked="" type="checkbox"/>	
		40 Visible from Public Road? Yes <input checked="" type="checkbox"/> No <input type="checkbox"/>	
		41 Distance from and Frontage on Road	
		Photo 	
		46 Prepared by Jim Pease	
		47 Organization RGHS & M	
		48 Date 6/80	
		49 Revision Date(s)	



FLOORPLANS

NOT TO SCALE




PHOTOGRAPH




Office of Historic Preservation, P.O. Box 176, Jefferson City, Missouri 65101

HISTORIC INVENTORY

1 No 93		4 Present Name(s) Williams Residence	
2 County Ray		5 Other Name(s)	
3 Location of Negatives RCHS & M			
6 Specific Location 6 miles north of Hardin on Route A, then 1 mile east on unmarked gravel road. Sec. 34 Twp. 53 Range 26		16 Thematic Category	
7 City or Town Il Rural, Township & Vicinity vic. Hardin Crooked River twp.		17 Date(s) or Period ca. 1860	
8 Site Plan with North Arrow 		18 Style or Design vernacular 29	
		19 Architect or Engineer unknown	
		20 Contractor or Builder Shanks and Williams family	
		21 Original Use, if apparent residence OIA	
		22 Present Use residence	
		23 Ownership Public <input type="checkbox"/> Private <input checked="" type="checkbox"/>	
		24 Owner's Name & Address, if known Mrs. Callie Williams, Hardin, Mo J.T. Williams, Jr., Hardin, Mo.	
9 Coordinates UTM Lat Long		25 Open to Public? Yes <input type="checkbox"/> No <input checked="" type="checkbox"/>	
10 Site <input type="checkbox"/> Building <input checked="" type="checkbox"/> Structure <input type="checkbox"/> Object <input type="checkbox"/>		26 Local Contact Person or Organization	
11 On National Register? Yes <input type="checkbox"/> No <input checked="" type="checkbox"/>		27 Other Surveys in Which Included	
12 Is It Eligible? Yes <input type="checkbox"/> No <input type="checkbox"/>			
13 Part of Estab. Hist. Dist.? Yes <input type="checkbox"/> No <input checked="" type="checkbox"/>		38 Preservation Underway? Yes <input type="checkbox"/> No <input checked="" type="checkbox"/>	
14 District Potent'l? Yes <input checked="" type="checkbox"/> No <input type="checkbox"/>		39 Endangered? By What? Yes <input type="checkbox"/> No <input checked="" type="checkbox"/>	
15 Name of Established District		40 Visible from Public Road? Yes <input checked="" type="checkbox"/> No <input type="checkbox"/>	
		41 Distance from and Frontage on Road	
42 Further Description of Important Features I-house has three-bay primary facade, fenestration is two-over-two light sashes with Neoclassic window heads. Central primary entrance #36: Addition of bungalow-type front porch. L-story addition to rear of structure. House originally had two stairways. The back was used for the back rooms, the front used by the family. Later a door was cut in the solid wall between the rooms upstairs and the back stair removed. The front stairway rails and balustres are made of walnut, hand carved and m.		Photo	
43 Historic and Significance The Williams family came as pioneers to Ray County before the Civil War. Their first house was a log house and lived there while the present home was being built. In the present home are several pieces of furniture that were built from the walnut log house.			
44 Description of Environment and Outbuildings House is located on a working farm. Several farm outbuildings on the property.			
45 Sources of Information Mrs. Callie Williams J.T. Williams, Jr. On-site inspection.		46 Prepared by Mr&Mrs Marvin Holsinger	
		47 Organization RCHS & M	
		48 Date 9/78	
		49 Revision Date(s)	

#42. Cont. and were handcarved by the builder.



FLOORPLANS NOT TO SCALE

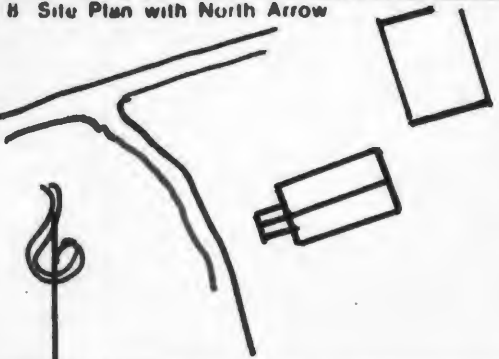


PHOTOGRAPH

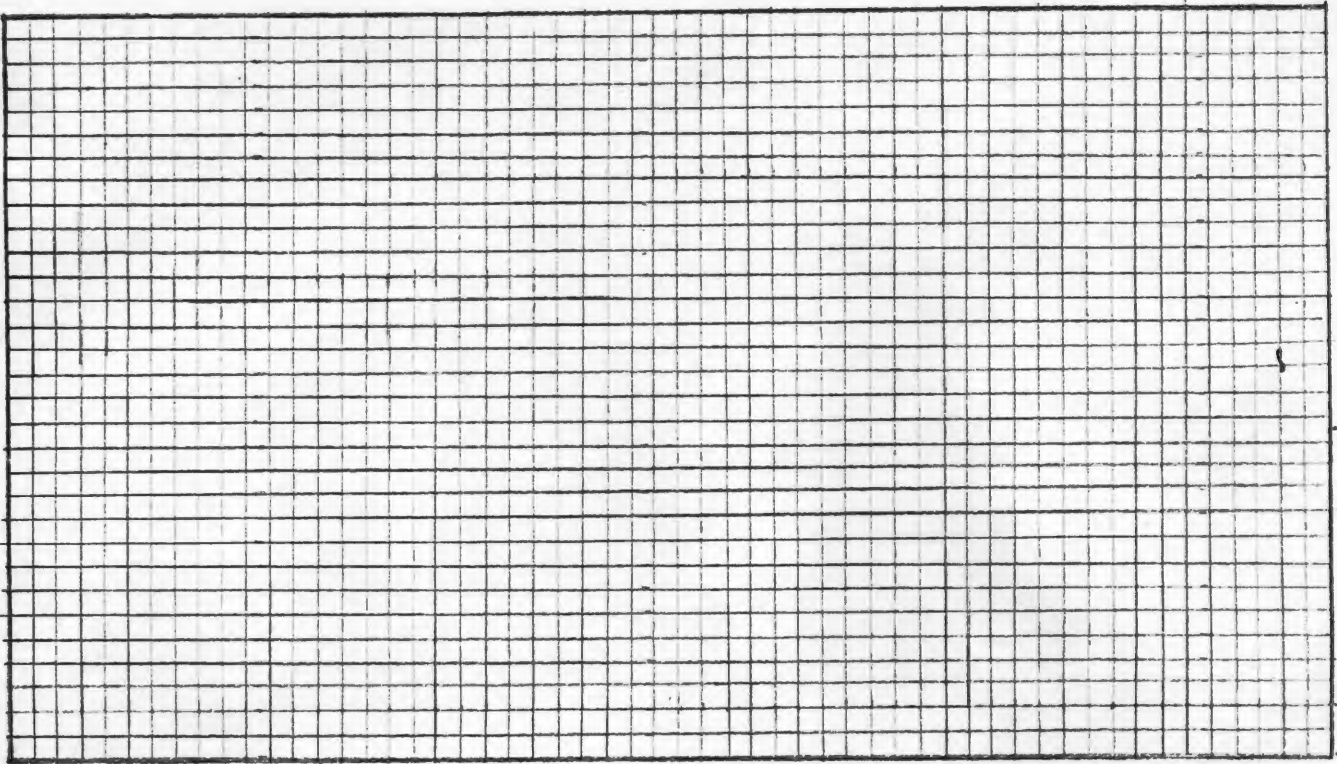


Office of Historic Preservation, P.O. Box 176, Jefferson City, Missouri 65101

HISTORIC INVENTORY

1 No 72		4 Present Name(s) Hickory Grove Baptist Church	
County Ray		5 Other Name(s) 8DRY0005	
3 Location of Negatives RCHS & M			
6 Specific Location 1 1/2 miles north from Richmond on Route 13; east on B to F; east 2 1/2 miles. T52 R27 S11		16 Thematic Category	
		17 Date(s) or Period 1877; remodeled 1948	
7 City or Town If Rural, Township & Vicinity Richmond vic Crooked River twp.		18 Style or Design Neoclassic	
8 Site Plan with North Arrow 		19 Architect or Engineer unknown	
		20 Contractor or Builder unknown	
		21 Original Use, if apparent church	
		22 Present Use church	
		23 Ownership Public <input type="checkbox"/> Private <input checked="" type="checkbox"/>	
		24 Owner's Name & Address, if known Congregation of Hickory Grove Baptist Church	
9 Coordinates Lat _____ Long _____		25 Open to Public? restricted Yes <input checked="" type="checkbox"/> No <input type="checkbox"/>	
Site <input type="checkbox"/> Building <input checked="" type="checkbox"/>		26 Local Contact Person or Organization Michael Hernoon, pastor	
Structure <input type="checkbox"/> Object <input type="checkbox"/>		27 Other Surveys in Which Included	
11 On National Register? Yes <input type="checkbox"/> No <input checked="" type="checkbox"/>		36 Changes (Explain in #42) Addition <input type="checkbox"/> Altered <input checked="" type="checkbox"/> Moved <input type="checkbox"/>	
12 Is It Eligible? Yes <input type="checkbox"/> No <input checked="" type="checkbox"/>		37 Condition Interior good Exterior good	
13 Part of Estab Hist Dist? Yes <input type="checkbox"/> No <input checked="" type="checkbox"/>		38 Preservation Underway? Yes <input type="checkbox"/> No <input checked="" type="checkbox"/>	
14 District Potent? Yes <input type="checkbox"/> No <input checked="" type="checkbox"/>		39 Endangered? By What? Yes <input type="checkbox"/> No <input checked="" type="checkbox"/>	
15 Name of Established District		40 Visible from Public Road? Yes <input checked="" type="checkbox"/> No <input type="checkbox"/>	
		41 Distance from and Frontage on Road	
42 Further Description of Important Features Single room church has four regularly spaced windows on secondary facades, double leaf primary entrance, covered by portico. #36: Church has been given a veneer of brick and facade details have been obscured. New glass doubleleaf door on primary facade. Molded cornice and frieze remain.		Photo	
43 History and Significance Organized March 28, 1874 with 11 members, first pastor W.C. Barrett. Services first conducted in Liberty Schoolhouse, then in Hickory Grove School. The present structure was built in 1877, originally had three walnut columns supporting the roof in the center. Foundation was large blocks of wood cut from white oak trees. In 1898 the wood blocks were replaced with stone. In 1934, an extensive remodelling program was begun. A full basement (cont)			
44 Description of Environment and Outbuildings Hickory trees surround the hilltop where the church is located, from which it derived its name. A new church has been constructed to the north.		46 Prepared by Cameron	
Sources of Information Ray County History, 1973. On-site inspection.		47 Organization RCHS & M	
		48 Date 6/80	
		49 Revision Date(s)	

#43. Cont. was palced under the church, the sanctu~~ary~~ry redecorated and new windows installed. In 1848 a brick veneer was added and a new porch constructed. An new s: sanctuary was built in 1970 just northeast of the old church. The furni ture of the old church (not contempory with its first construction) was used in the new building.



FLOORPLANS

NOT TO SCALE




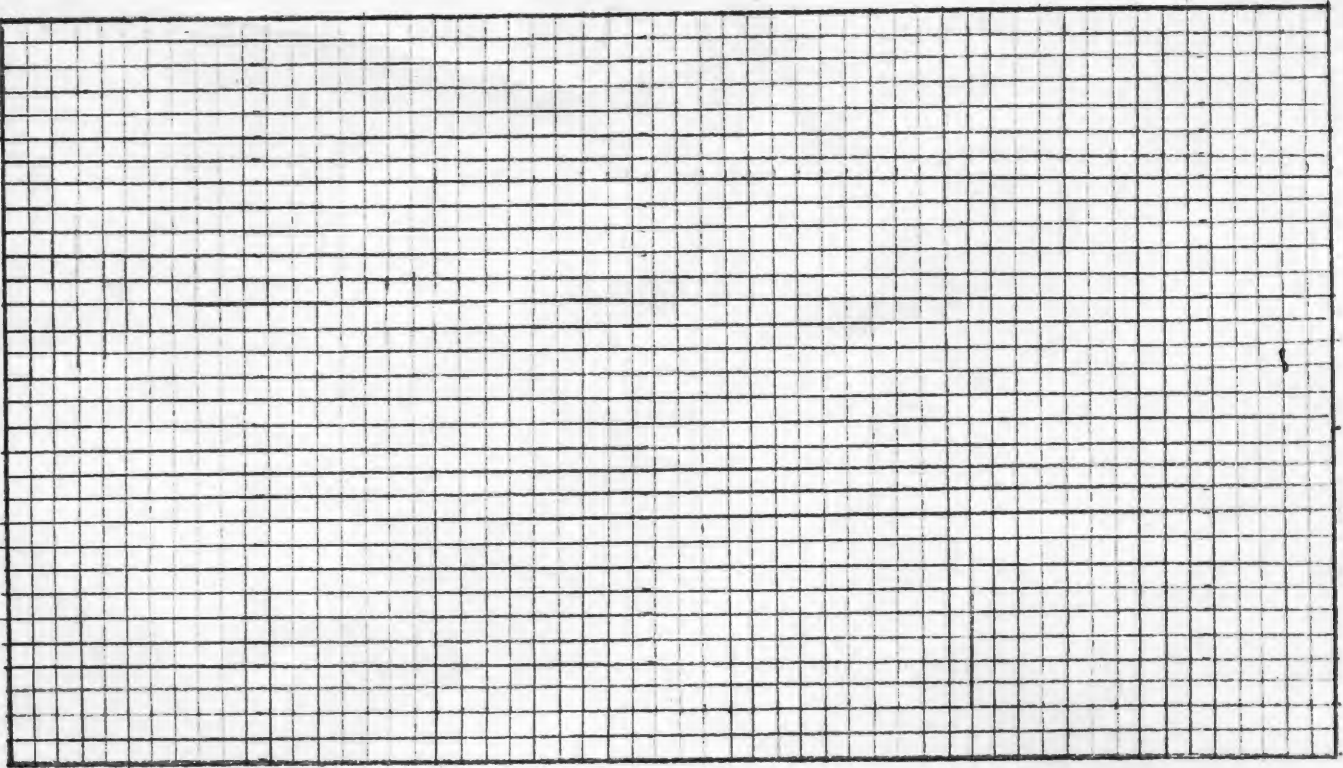
PHOTOGRAPH



Office of Historic Preservation, P.O. Box 176, Jefferson City, Missouri 65101

HISTORIC INVENTORY

1 No 73		4 Present Name(s) Jenkins Residence	
2 County Rap		5 Other Name(s)	
3 Location of Negatives RCHS			
6 Specific Location North of Richmond on State Hwy 13, then east three miles on county road B. Hwy B		16 Thematic Category 030	
7 City or Town If Rural, Township & Vicinity Richmond vic., Crooked River twp		17 Date(s) or Period ca. 1880	
8 Site Plan with North Arrow 		18 Style or Design vernacular 09	
		19 Architect or Engineer unknown	
		20 Contractor or Builder unknown Pnch CB	
		21 Original Use, if apparent residence 01A	
		22 Present Use residence	
		23 Ownership Public <input type="checkbox"/> Private <input checked="" type="checkbox"/>	
9 Coordinates UTM Lat Long		24 Owner's Name & Address, if known John Jenkins Richmond, Missouri	
11 On National Register? Yes <input type="checkbox"/> No <input checked="" type="checkbox"/>		25 Open to Public? Yes <input type="checkbox"/> No <input checked="" type="checkbox"/>	
12 Is II Eligible? Yes <input checked="" type="checkbox"/> No <input type="checkbox"/>		26 Local Contact Person or Organization	
13 Part of Estab Hist Dist.? Yes <input type="checkbox"/> No <input checked="" type="checkbox"/>		27 Other Surveys in Which Included	
14 District Potent'l? Yes <input type="checkbox"/> No <input checked="" type="checkbox"/>			
15 Name of Established District		28 No. of Stories two 2-1	
		29 Basement? Yes <input type="checkbox"/> No <input checked="" type="checkbox"/>	
		30 Foundation Material ashlar stone 40	
		31 Wall Construction frame wu	
		32 Roof Type & Material gable/asphalt shingles	
		33 No. of Bays Front 3 Side 1	
		34 Wall Treatment 43 asphalt shake shingles	
		35 Plan Shape T shaped	
		36 Changes (Explain in #42) Addition <input checked="" type="checkbox"/> Altered <input checked="" type="checkbox"/> Moved <input type="checkbox"/>	
		37 Condition Interior good Exterior good	
		38 Preservation Underway? Yes <input type="checkbox"/> No <input checked="" type="checkbox"/>	
		39 Endangered? By What? Yes <input type="checkbox"/> No <input checked="" type="checkbox"/>	
		40 Visible from Public Road? Yes <input checked="" type="checkbox"/> No <input type="checkbox"/>	
		41 Distance from and Frontage on Road	
42 Further Description of Important Features Vernacular I-house has been sheathed in asphalt shingles. Two interior stove chimneys. #36: one story addition to rear. New primary facade porch reuses original turned posts. New stove chimney on west facade.		Photo	
43 History and Significance			
44 Description of Environment and Outbuildings farm outbuildings in poor repair.			
45 Sources of Information on-site inspection.		46 Prepared by Cameron	
		47 Organization RCHS & M	
		48 Date 5/80	
		49 Revision Date(s)	



FLOORPLANS NOT TO SCALE



PHOTOGRAPH

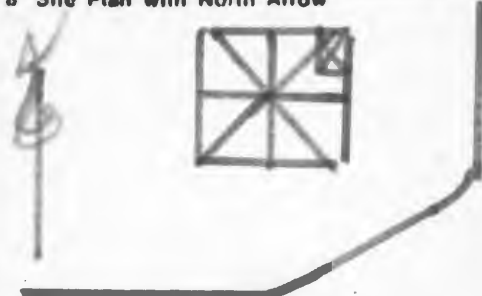
35-185


- #42. Cont. The same pattern is recommended in several of Asher Benjamin's plan books. The frieze design is a row of garlands, also created with drilled holes and carving. The design has no counterpart extant in Ray County. Interior end chimneys are of brick. Fenestration of primary facade is not regular, although close inspection does not reveal evidences of two stages of building.
- #43. Cont. .lumber, both great needs of people in the area. Zimmerman's mill served people from great distances, who would capp out while their grinding was being done. The "saw rig" of the mill was what was known as a sash saw. On it Zimmerman fashioned the lumber for this house, which he built shortly after settling here.



Office of Historic Preservation, P.O. Box 176, Jefferson City, Missouri 65101

HISTORIC INVENTORY

1 No 87		4 Present Name(s) Holsinger Residence	
2 County Ray		5 Other Name(s)	
3 Location of Negatives RCHS & M			
6 Specific Location ½ mile northeast of Hardin on County Route DD. Sec. 28, Twp. 52, Range 26		16 Thematic Category	
7 City or Town If Rural, Township & Vicinity vic. Hardin; Crooked River twp.		17 Date(s) or Period 1915	
8 Site Plan with North Arrow 		18 Style or Design vernacular 49	
		19 Architect or Engineer unknown	
9 Coordinates UTM Lat Long		20 Contractor or Builder John Rhodes Pnch R1	
10 Site I: Building X4 Structure I: Object I: I		21 Original Use, if apparent residence OIA	
11 On National Register? Yes I: No I:		22 Present Use residence	
12 Is II Eligible? Yes X: No I:		23 Ownership Public I: Private X:	
13 Part of Estab Hist Dist.? Yes I: No X:		24 Owner's Name & Address, if known Marvin Holsinger Hardin, Mo. RR #1.	
14 District Potentl? Yes I: No X:		25 Open to Public? Yes I: No X:	
15 Name of Established District		26 Local Contact Person or Organization	
42 Further Description of Important Features House features built-in porch on primary facade at northeast corner. Roof supported by stone posts. Over porch is cupola, with bell-shaped hip roof. Low gable on each facade has triple window in center. Other fenestration is irregular. #36: There have been no additions to the house. Only alteration is addition of vinyl siding, obscuring original facade details.		27 Other Surveys in Which Included	
43 History and Significance House built on land homesteaded by Jesse Esry in 1844. He was great-grandfather of the present owner. Second owner: Niles Esry; Minnie Esrey Holsinger; to present owner. This house was one of the first to have electric lights, powered by a gas engine in the basement.		28 No. of Stories 1½	
44 Description of Environment and Outbuildings Surrounded by farmland; wooden frame double garage, chicken house and metal barn are only outbuildings.		29 Basement? Yes X: No I:	
45 Sources of Information Personal knowledge of surveyor. On-site inspection.		30 Foundation Material concrete 65	
		31 Wall Construction frame. Wu	
		32 Roof Type & Material IG cross gable-asphalt 63	
		33 No. of Bays Front n/a Side n/a	
		34 Wall Treatment vinyl siding 92	
		35 Plan Shape square	
		36 Changes (Explain in #42) Addition: Altered Moved I:	
		37 Condition Interior good Exterior good	
		38 Preservation Underway? Yes No X:	
		39 Endangered? By What? Yes I: No X:	
		40 Visible from Public Road? Yes X: No I:	
		41 Distance from and Frontage on Road	
		Photo	
		46 Prepared by Marvin Holsinger	
		47 Organization RCHS & M	
		48 Date 9/78	
		49 Revision Date(s)	



FLOORPLANS NOT TO SCALE





PHOTOGRAPH



Office of Historic Preservation, P.O. Box 176, Jefferson City, Missouri 65101

HISTORIC INVENTORY

1 No 88		4 Present Name(s) Meador Residence	
2 County Ray		5 Other Name(s) Kallenberger Residence	
3 Location of Negatives RCHS & M			
6 Specific Location 2 miles north of Hardin on State Route DD S15 T52N 26W		16 Thematic Category 030	
7 City or Town If Rural, Township & Vicinity vic. Hardin Crooked River twp.		17 Date(s) or Period 1926	
8 Site Plan with North Arrow 		18 Style or Design Eclectic 02	
		19 Architect or Engineer Tom Williams	
		20 Contractor or Builder Tom Williams Pich WA	
		21 Original Use, if apparent residence OIA	
		22 Present Use residence	
		23 Ownership Public <input type="checkbox"/> Private <input checked="" type="checkbox"/>	
9 Coordinates UTM Lat Long		24 Owner's Name & Address, if known Mrs. Russell Meador Norborne, Mo. RR 2	
10 Site <input type="checkbox"/> Building <input checked="" type="checkbox"/> Structure <input type="checkbox"/> Object <input type="checkbox"/>		25 Open to Public? Yes <input type="checkbox"/> No <input checked="" type="checkbox"/>	
11 On National Register? Yes <input type="checkbox"/> No <input checked="" type="checkbox"/>		26 Local Contact Person or Organization	
12 Is It Eligible? Yes <input type="checkbox"/> No <input type="checkbox"/>		27 Other Surveys in Which Included	
13 Part of Estab. Hist. Dist.? Yes <input type="checkbox"/> No <input checked="" type="checkbox"/>		28 No. of Stories two	
14 District Potent'l? Yes <input type="checkbox"/> No <input checked="" type="checkbox"/>		29 Basement? Yes <input checked="" type="checkbox"/> No <input type="checkbox"/>	
15 Name of Established District		30 Foundation Material ashlar stone 40	
		31 Wall Construction frame WU	
		32 Roof Type & Material GB gable-asphalt shingles 43	
		33 No. of Bays Front 3 Side n/a	
		34 Wall Treatment weatherboarding 20	
		35 Plan Shape square	
		36 Changes (Explain in #42) Addition <input type="checkbox"/> Altered <input type="checkbox"/> Moved <input type="checkbox"/>	
		37 Condition Interior good Exterior good	
		38 Preservation Underway? Yes <input type="checkbox"/> No <input checked="" type="checkbox"/>	
		39 Endangered? By What? Yes <input type="checkbox"/> No <input checked="" type="checkbox"/>	
		40 Visible from Public Road? Yes <input checked="" type="checkbox"/> No <input type="checkbox"/>	
		41 Distance from and Frontage on Road	
42 Further Description of Important Features Eclectic house has Neoclassic window heads, 1-over-1 window sashes. Primary facade displays central primary entrance flanked by double window on west and triple window on east. Double windows on second story are covered by gambrel-roofed dormers which are sheathed in imbricated shingles. Brick interior chimney on west facade. Front veranda on two-thirds of primary facade wraps around to east facade. There have been no alterations to the structure.		Photo	
43 History and Significance The Kallenberger grandfather came from Ohio and bought this land in 1864. He built a log house across the road from the present home. He then built a larger home and in 1926 his son, William Kallenberger, built this house. The fourth and fifth generation are now living on the farm. (Mrs. Meador is the daughter of William).			
44 Description of Environment and Outbuildings House is located on a high hill with a view of the surrounding country. There are several farm buildings on the property.			
45 Sources of Information Mrs. Russell Meador, Norborne. On-site inspection.			
		46 Prepared by Mr&Mrs. Marvin Holsinger	
		47 Organization RCHS & M	
		48 Date 4/78	
		49 Revision Date(s)	



FLOORPLANS NOT TO SCALE




PHOTOGRAPH



RA-AS-002-076

Office of Historic Preservation, P.O. Box 176, Jefferson City, Missouri 65101

HISTORIC INVENTORY

1 No 76	4 Present Name(s) <u>Farmstead House</u> <u>White Residence</u>
2 County <u>Ray</u>	5 Other Name(s) <u>Gaer-Wall</u>
3 Location of Negatives <u>RCHS & M</u>	
6 Specific Location 2 miles north of Hardin on A to P, west 1/2 mi to gravel road south, 1/4 mi then west 1/8 mi.	16 Thematic Category <u>030 010</u>
7 City or Town <u>Hardin vic. Crooked River twp.</u>	17 Date(s) or Period <u>ca. 1880</u>
8 Site Plan with North Arrow	18 Style or Design <u>Neoclassical</u>
	19 Architect or Engineer <u>unknown</u>
9 Coordinates <u>UTM</u> Lat <u>37 TERN</u> Long <u>26W</u>	20 Contractor or Builder <u>unknown</u>
10 Site II Building X	21 Original Use, if apparent <u>residence</u>
11 On National Register? Yes <input type="checkbox"/> No <input checked="" type="checkbox"/>	22 Present Use <u>residence</u>
12 Is II Eligible? Yes <input checked="" type="checkbox"/> No <input type="checkbox"/>	23 Ownership Public <input type="checkbox"/> Private <input checked="" type="checkbox"/>
13 Part of Estab Hist Dist.? Yes <input type="checkbox"/> No <input checked="" type="checkbox"/>	24 Owner's Name & Address, if known <u>Clifton and Hazel White</u> <u>Box 74, Hardin, Missouri</u>
14 District Potent'l? Yes <input type="checkbox"/> No <input checked="" type="checkbox"/>	25 Open to Public? Yes <input type="checkbox"/> No <input checked="" type="checkbox"/>
15 Name of Established District	26 Local Contact Person or Organization
	27 Other Surveys in Which Included
28 No. of Stories <u>one</u>	
29 Basement? Yes <input type="checkbox"/> No <input checked="" type="checkbox"/>	
30 Foundation Material <u>ashlar stone</u>	
31 Wall Construction <u>frame</u>	
32 Roof Type & Material <u>gable-comp. shingles</u>	
33 No. of Bays Front <u>3</u> Side <u>1</u>	
34 Wall Treatment <u>weatherboard</u>	
35 Plan Shape <u>L shape</u>	
36 Changes (Explain in #42) Addition <input checked="" type="checkbox"/> Altered <input checked="" type="checkbox"/> Moved <input type="checkbox"/>	
37 Condition Interior <u>excellent</u> Exterior <u>excellent</u>	
38 Preservation Underway? Yes <input type="checkbox"/> No <input checked="" type="checkbox"/>	
39 Endangered? By What? Yes <input type="checkbox"/> No <input checked="" type="checkbox"/>	
40 Visible from Public Road? Yes <input checked="" type="checkbox"/> No <input type="checkbox"/>	
41 Distance from and Frontage on Road	

42 Further Description of Important Features

This is an unspoiled example of Ray County farm at the turn of the century. Small Neoclassic cottage features heavy, molded boxed cornice and frieze with returns, trabeated windows and doors with pilaster cornerboards. A veranda runs the length of the primary elevation with cornices and brieze carried by turned posts with jig-sawn brackets. Primary facade has central entrance flanked by paired windows 1/1 sash. El to rear contemporary with main block, enclosed rear porch.

43 History and Significance

The house was probably built by Octavius Wall, 1857-1940, whose grandfather was one of the first settlers in Ray County. this property was part of the original Warner Gaer Farm (1807-1910) in 1868. Werner's daughter Agnes married Octavius; their only son William Warner Wall (1884-1959) married Mary Lydia Stephens of Monroe County in 1907, and they moved to this house.

44 Description of Environment and Outbuildings

House is surrounded by contemporary outbuildings; barn, root cellar, shed, smoke house and washhouse. Original plantings.

45 Sources of Information


On-site inspection. Ray County History 1973
Ray County Atlas, 1877.

46. Prepared by
Cameron

47 Organization
RCHS & M

48. Date 8/80 49 Revision Date(s)

Photo



FLOORPLANS NOT TO SCALE





PHOTOGRAPH

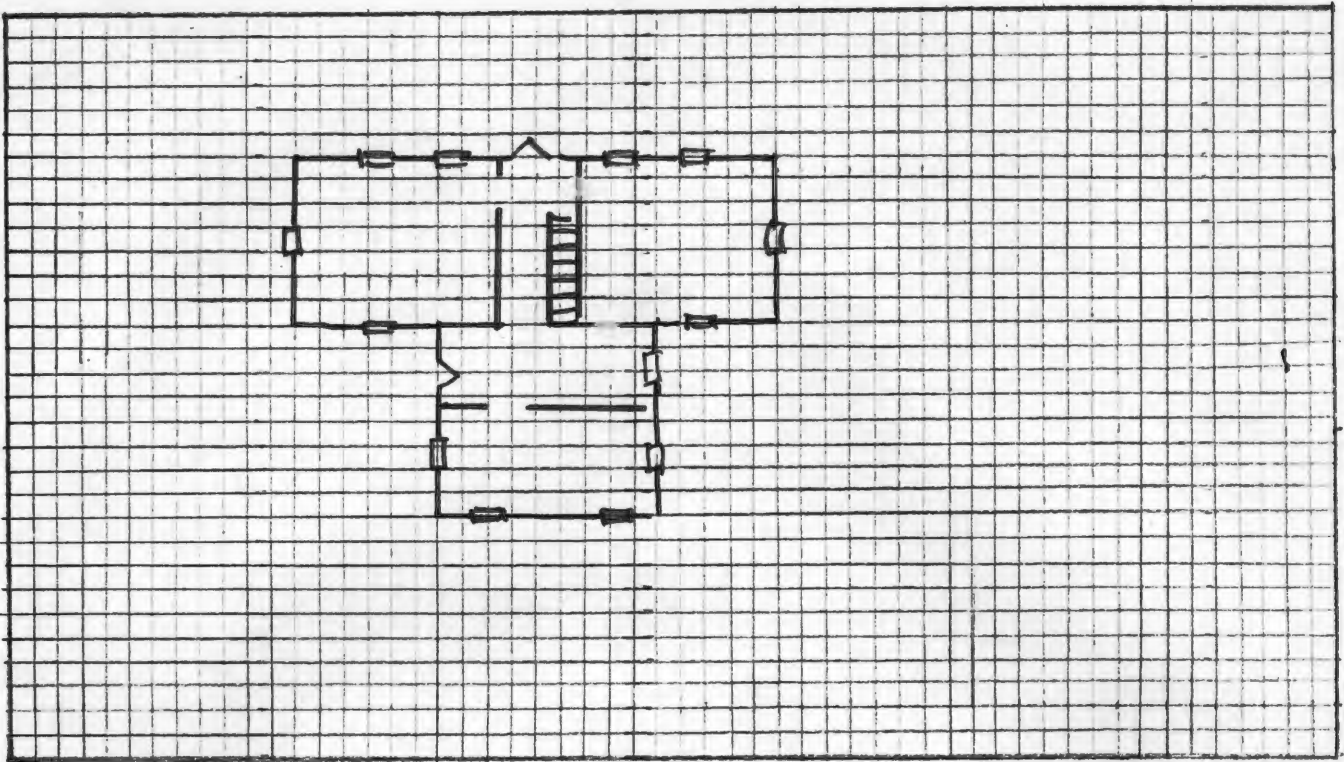


Office of Historic Preservation, P.O. Box 176, Jefferson City, Missouri 65101

HISTORIC INVENTORY

1 No 74		4 Present Name(s) Travillion Residence	
2 County Ray		5 Other Name(s) Renick House	
3 Location of Negatives RCMS			
6 Specific Location north of Richmond on Hwy 13 to County road B; east to F, then 2 mi. til F becomes gravel road; 1/2 mi. to dirt road, east?		16 Thematic Category	
7 City or Town If Rural, Township & Vicinity Richmond vic. Crooked River Twp.		17 Date(s) or Period mi. ca. 1870 alt c. 1910	
8 Site Plan with North Arrow 		18 Style or Design vernacular/Neoclassic det.	
9 Coordinates Lat S 11 Long T 52 N R 27 W		19 Architect or Engineer unknown	
10 Site I: Building X Structure I: Object I:		20 Contractor or Builder James W. Renick	
11 On National Register? Yes I: No X		21 Original Use, if apparent residence OIA	
12 Is II Eligible? Yes I: No I:		22 Present Use residence	
13 Part of Estab Hist Dist.? Yes I: No X		23 Ownership Public I: Private X	
14 District Potent'l? Yes I: No I:		24 Owner's Name & Address, if known Gary Sneed Norbonne, Missouri	
15 Name of Established District		25 Open to Public? Yes I: No X	
		26 Local Contact Person or Organization	
		27 Other Surveys in Which Included	
42 Further Description of Important Features Vernacular I-House with large two story el extending from main block to the north. One remaining interior brick fireplace chimney (now stuccoed) 1 removed. Remaining brick stove chimney at gable of el. Most likely had Neoclassic detailing, but this has been obscured by addition of shingles. Original windows are 4/4light. Porches added ca. 1910.		28 No of Stories two	
		29 Basement? partial Yes I: No X	
		30 Foundation Material ashlar stone 40	
		31 Wall Construction frame wu	
		32 Roof Type & Material gable-comp. shingles	
		33 No. of Bays Front 5 Side 1	
		34 Wall Treatment comp. shingles 63	
		35 Plan Shape T-shape	
		36 Changes (Explain in #42) Added I: Altered I: Moved I:	
		37 Condition Interior good Exterior fair	
		38 Preservation Underway? Yes I: No X	
		39 Endangered? By What? Yes I: No X	
		40 Visible from Public Road? Yes X No I:	
		41 Distance from and Frontage on Road	
43 History and Significance This is the homeplace of the Renick family, which is according to a 1898 biography, "synonymous with energy, thrift and moral qualities." The father James W. Renick was born in 1816. His father died very young and he lived with an older sister. When she became a widow, he travelled with her to Lafayette County, 1830. James apparently had inherited enough (cont)			
44 Description of Environment and Outbuildings Barn of contemporary date with the house was recently demolished. Original plantings front the house.			
45 Sources of Information On-site inspection Ray County Atlas, 1877. Ron Travillion, occupant of the house. Biographical History of Clay, Ray, etc.. 1898.		46 Prepared by Cameron	
		47 Organization RCHS & M	
		48 Date 7/80 49 Revision Date(s)	

#42. Cont. money to buy 100 acres which he cultivated. In 1839, He married Willie Warden. In 1844 James began freighting for the U.S. Government to western points like Colorado, New Mexico and California. He became very successful and acquired 1200 acres of land. The Civil War, during which he traded to both sides but supported the Confederacy, left his land greatly depreciated and lost him his business, owing to "the ravages of both armies". In 1869 he came to Ray County and bought 640 acres on the present site and constructed this house. He died here in 1892. The farm was inherited by his six surviving children.



FLOORPLANS

NOT TO SCALE

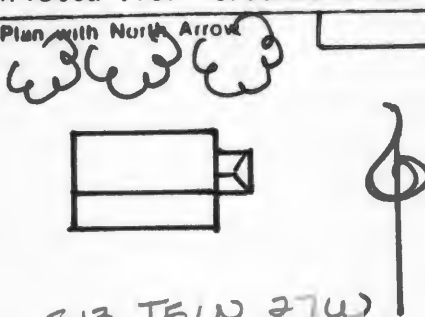


PHOTOGRAPH

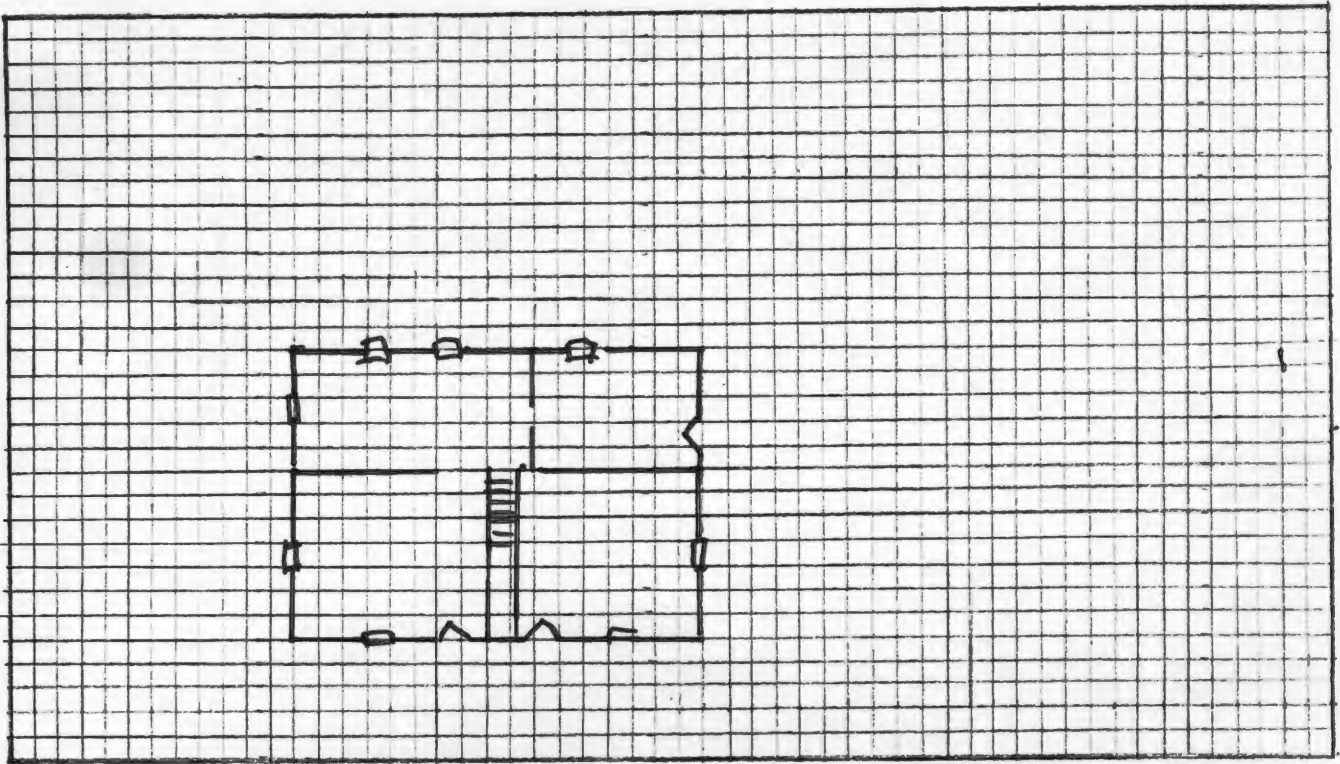


Office of Historic Preservation, P.O. Box 176, Jefferson City, Missouri 65101

HISTORIC INVENTORY

1 No 108		4 Present Name(s) Gill Property	
2 County Ray		5 Other Name(s) Old Gill Place	
3 Location of Negatives RCHS			
6 Specific Location 1 mi. southeast of Henrietta on Route 13, east on county road J 1 1/2 miles.		16 Thematic Category 030	
		17 Date(s) or Period ca. 1880	
7 City or Town If Rural, Township & Vicinity Henrietta vic. Crooked River tw		18 Style or Design 09 vernacular/Neoclassic details	
8 Site Plan with North Arrow  SIB TBIN 27W		19 Architect or Engineer unknown	
		20 Contractor or Builder unknown	
		21 Original Use, if apparent residence DIA	
		22 Present Use vacant	
		23 Ownership Public <input type="checkbox"/> Private <input checked="" type="checkbox"/>	
		24 Owner's Name & Address, if known Ray Gill Henrietta, Missouri	
9 Coordinates Lat _____ Long _____		25 Open to Public? Yes <input type="checkbox"/> No <input checked="" type="checkbox"/>	
10 Site <input type="checkbox"/> Building <input checked="" type="checkbox"/> Structure <input type="checkbox"/> Object <input type="checkbox"/>		26 Local Contact Person or Organization	
11 On National Register? Yes <input type="checkbox"/> No <input checked="" type="checkbox"/>		27 Other Surveys in Which Included	
12 Is It Eligible? Yes <input checked="" type="checkbox"/> No <input type="checkbox"/>			
13 Part of Estab Hist Dist.? Yes <input type="checkbox"/> No <input checked="" type="checkbox"/>		14 District Potenti'l? Yes <input type="checkbox"/> No <input checked="" type="checkbox"/>	
15 Name of Established District		28 No of Stories two 2-1	
		29 Basement? Yes <input type="checkbox"/> No <input checked="" type="checkbox"/>	
		30 Foundation Material ashlar stone 90 65	
		31 Wall Construction frame WU	
		32 Roof Type & Material saltbox-comp shingles 63 SD	
		33 No. of Bays Front 4 Side 2	
		34 Wall Treatment weatherboard 21	
		35 Plan Shape rectangular	
		36 Changes (Explain in #42) Addition <input checked="" type="checkbox"/> Altered <input checked="" type="checkbox"/> Moved <input type="checkbox"/>	
		37 Condition Interior fair Exterior fair	
		38 Preservation Underway? Yes <input type="checkbox"/> No <input checked="" type="checkbox"/>	
		39 Endangered? By What? Yes <input checked="" type="checkbox"/> No <input type="checkbox"/> neglect	
		40 Visible from Public Road? Yes <input checked="" type="checkbox"/> No <input type="checkbox"/>	
		41 Distance from and Frontage on Road	
42 Further Description of Important Features Two story doublepen vernacular house with saltbox roof covering rear portion which appears to be original. Usual Neoclassic details highlight vernacular house form: boxed cornice, pilaster corner boards, trabeated 4/4 windows. House sits on concrete foundation; enclosed porch on east facade. One interior center stove chimney remains. #39: House is vacant, slowly deteriorating but still in fair condition. Has new roof.			
43 History and Significance The land was owned by G.A. Fain in 1877. This house type is wxtant only in southern Ray County area., in bottom lands of the Missouri River. There are two houses of this vernacular type within a mile of this one, but both in very poor state of preservation.			
44 Description of Environment and Outbuildings Some original planting to rear of house. Modern outbuildings surround house, but are in disrepatr.			
45 Sources of Information On-site inspection. Ray County Atlas, 1877.		46 Prepared by Cameron	
		47 Organization RCHS & M	
		48 Date 7/80	
		49 Revision Date(s)	

Photo



FLOORPLANS NOT TO SCALE

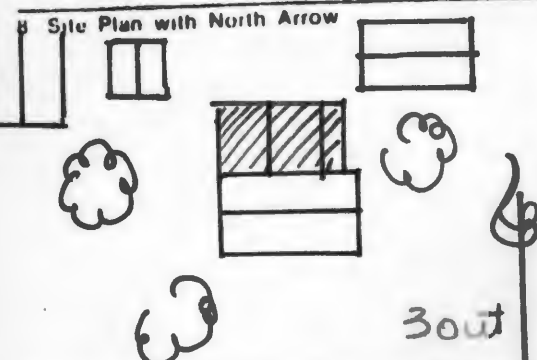


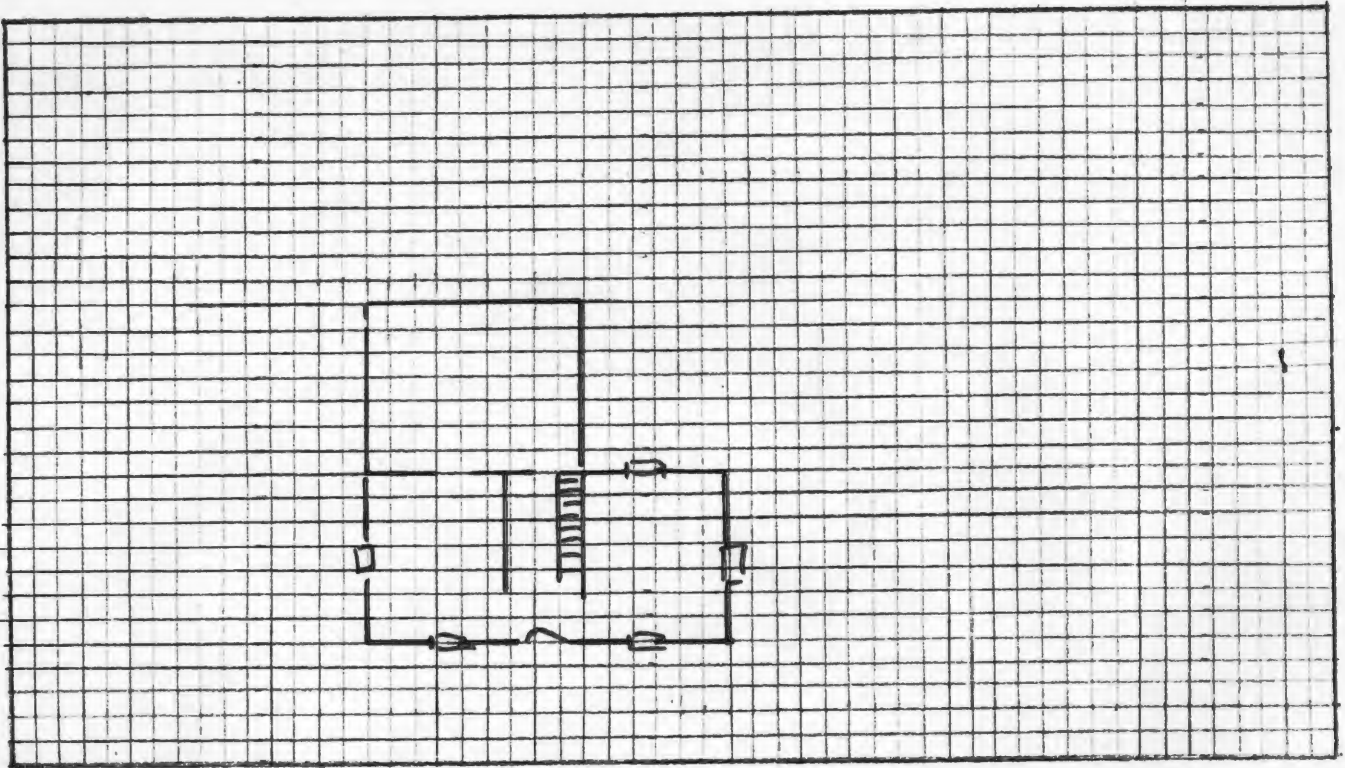
PHOTOGRAPH



Office of Historic Preservation, P.O. Box 176, Jefferson City, Missouri 65101

HISTORIC INVENTORY

1 No. 106		4 Present Name(s) Basil Gibson House	
2 County Ray		5 Other Name(s) M. Campbell House	
3 Location of Negatives RCHS			
6 Specific Location 3/4 mi. south of Hardin on J, east on unmarked gravel road 3/8 mi; south 3/4 mi.		16 Thematic Category D30	
7 City or Town <input type="checkbox"/> Rural, Township & Vicinity Hardin vice Crooked River Twp.		17 Date(s) or Period ca. 1900	
8 Site Plan with North Arrow 		18 Style or Design Neoclassic	
		19 Architect or Engineer Unknown	
		20 Contractor or Builder Unknown	
		21 Original Use, if apparent residence	
		22 Present Use residence	
9 Coordinates UTM		23 Ownership Public <input type="checkbox"/> Private <input checked="" type="checkbox"/>	
0 Site <input type="checkbox"/> Building <input checked="" type="checkbox"/> Structure <input type="checkbox"/> Object <input type="checkbox"/>		24 Owner's Name & Address, if known Basil Gibson, Jr. Hardin, Missouri	
11 On National Register? Yes <input type="checkbox"/> No <input checked="" type="checkbox"/>		25 Open to Public? Yes <input type="checkbox"/> No <input checked="" type="checkbox"/>	
12 Is Eligible? Yes <input type="checkbox"/> No <input type="checkbox"/>		26 Local Contact Person or Organization	
13 Part of Estab. Hist. Dist.? Yes <input type="checkbox"/> No <input checked="" type="checkbox"/>		27 Other Surveys in Which Included	
14 District Potent'l? Yes <input type="checkbox"/> No <input checked="" type="checkbox"/>			
15 Name of Established District			
42 Further Description of Important Features Turn of the century three bay I-house, nearly unspoiled. Addition of shutters to primary and secondary facades. Small single story addition of kitchen to rear. One story porch on primary elevation is later addition. Also, with cast-iron posts and frieze a recent addition. One interior stove chimney has been removed.		Photo	
43 History and Significance The land was owned by Mrs. M. Campbell in 1877; a house is shown on this site, but probably not the present structure.			
44 Description of Environment and Outbuildings Outbuildings contemporary with the house include shed, root cellar, barn. Large oak trees predate the house.			
45 Sources of Information On-site inspection Ray County Atlas, 1877.		46 Prepared by Cameron	
		47 Organization RCHS & M	
		48 Date 8/80	49 Revision Date(s)



FLOORPLANS NOT TO SCALE

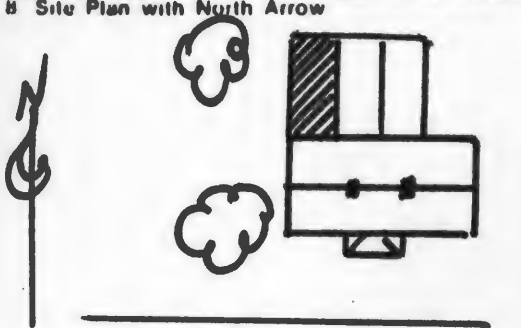


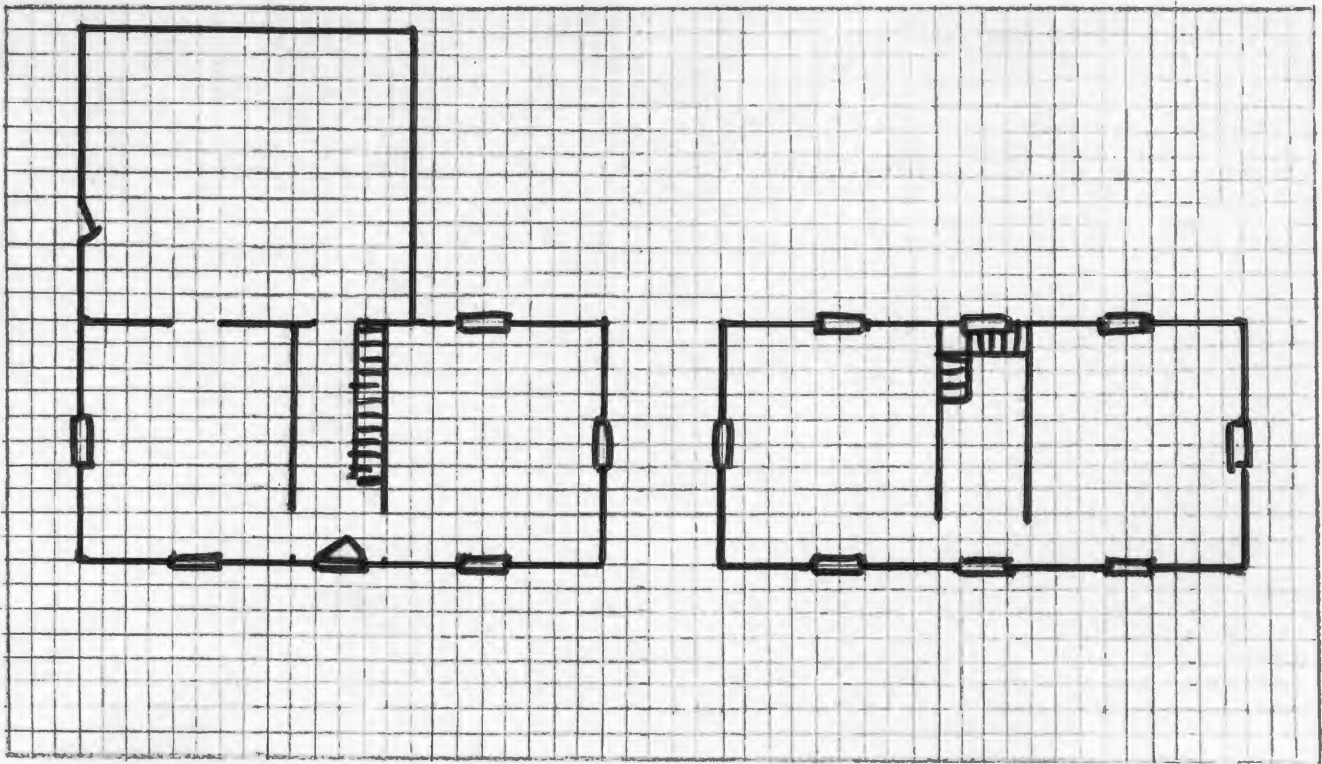
PHOTOGRAPH



Office of Historic Preservation, P.O. Box 176, Jefferson City, Missouri 65101

HISTORIC INVENTOŘY

1 No. 96 100		4 Present Name(s) <div style="text-align: center; font-size: 1.2em;">Marion Wright Residence</div>	
2 County <div style="text-align: center; font-size: 1.2em;">Ray</div>		5 Other Name(s) 	
3 Location of Negatives <div style="text-align: center; font-size: 1.2em;">RCHS & M</div>			
6 Specific Location 3/4 mile east of city limits of Hardin on Route 10. <div style="text-align: center; font-size: 1.2em;">SR 10</div>		16 Thematic Category 	
7 City or Town If Rural, Township & Vicinity vic. Hardin Crooked River twp.		17 Date(s) or Period <div style="text-align: center; font-size: 1.2em;">ca. 1890</div>	
8 Site Plan with North Arrow 		18 Style or Design <div style="text-align: center; font-size: 1.2em;">vernacular 09</div>	
		19 Architect or Engineer <div style="text-align: center; font-size: 1.2em;">unknown</div>	
		20 Contractor or Builder <div style="text-align: center; font-size: 1.2em;">unknown Pach CB</div>	
		21 Original Use, if apparent <div style="text-align: center; font-size: 1.2em;">residence 01A</div>	
		22 Present Use <div style="text-align: center; font-size: 1.2em;">residence</div>	
		23 Ownership <div style="display: flex; justify-content: space-between;"> Public <input type="checkbox"/> Private <input checked="" type="checkbox"/> </div>	
		24 Owner's Name & Address, if known <div style="text-align: center;"> Marion C. Wright, Sr. Hardin, Mo. </div>	
9 Coordinates UTM <div style="text-align: center; font-size: 1.2em;">S35 520 26W</div>		25 Open to Public? <div style="display: flex; justify-content: space-between;"> Yes <input type="checkbox"/> No <input checked="" type="checkbox"/> </div>	
<div style="display: flex; justify-content: space-around;"> <div> Site <input type="checkbox"/> Building <input checked="" type="checkbox"/> </div> <div> Structure <input type="checkbox"/> Object <input type="checkbox"/> </div> </div>		26 Local Contact Person or Organization 	
<div style="display: flex; justify-content: space-around;"> <div> On National Register? Yes <input type="checkbox"/> No <input checked="" type="checkbox"/> </div> <div> 12 Is it Eligible? Yes <input checked="" type="checkbox"/> No <input type="checkbox"/> </div> </div>		27 Other Surveys in Which Included 	
<div style="display: flex; justify-content: space-around;"> <div> 13 Part of Estab. Hist. Dist.? Yes <input type="checkbox"/> No <input checked="" type="checkbox"/> </div> <div> 14 District Potent'l? Yes <input type="checkbox"/> No <input checked="" type="checkbox"/> </div> </div>		28 No. of Stories two	
15 Name of Established District 		29 Basement? full Yes <input checked="" type="checkbox"/> No <input type="checkbox"/>	
		30 Foundation Material <div style="text-align: center; font-size: 1.2em;">ashlar stone 40</div>	
		31 Wall Construction <div style="text-align: center; font-size: 1.2em;">frame WU</div>	
		32 Roof Type & Material GB <div style="text-align: center; font-size: 1.2em;">gable-comp. shingles 63</div>	
		33 No. of Bays <div style="display: flex; justify-content: space-around;"> Front 3 Side 1 </div>	
		34 Wall Treatment <div style="text-align: center; font-size: 1.2em;">metal siding 50</div>	
		35 Plan Shape rectangular	
		36 Changes (Explain in #42) <div style="display: flex; justify-content: space-between;"> Addition <input checked="" type="checkbox"/> Altered <input checked="" type="checkbox"/> Moved <input type="checkbox"/> </div>	
		37 Condition <div style="display: flex; justify-content: space-between;"> Interior <u>good</u> Exterior <u>good</u> </div>	
		38 Preservation Underway? Yes <input type="checkbox"/> No <input checked="" type="checkbox"/>	
		39 Endangered? By What? Yes <input type="checkbox"/> No <input checked="" type="checkbox"/>	
		40 Visible from Public Road? Yes <input checked="" type="checkbox"/> No <input type="checkbox"/>	
		41 Distance from and Frontage on Road 	
42 Further Description of Important Features Vernacular I-house has three-bay primary facade. Central primary entrance and windows of two-over-two lights all have Neoclassic window heads. #36: House has large addition to rear facade. Original architectural details are obscured by addition of metal siding. New one-story porch to primary facade.			
Photo			
43 History and Significance 			
44 Description of Environment and Outbuildings Outside of small town of Hardin, on working farm. Several outbuildings on the property.			
45 Sources of Information y County Atlas, 1877. On-site inspection.			
		46 Prepared by <div style="text-align: center; font-size: 1.2em;">Cameron</div>	
		47 Organization <div style="text-align: center; font-size: 1.2em;">RCHS & M</div>	
		48 Date 8/80	
		49 Revision Date(s) 	



FLOORPLANS NOT TO SCALE

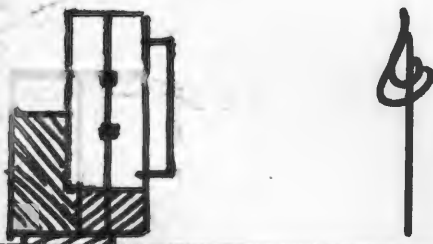


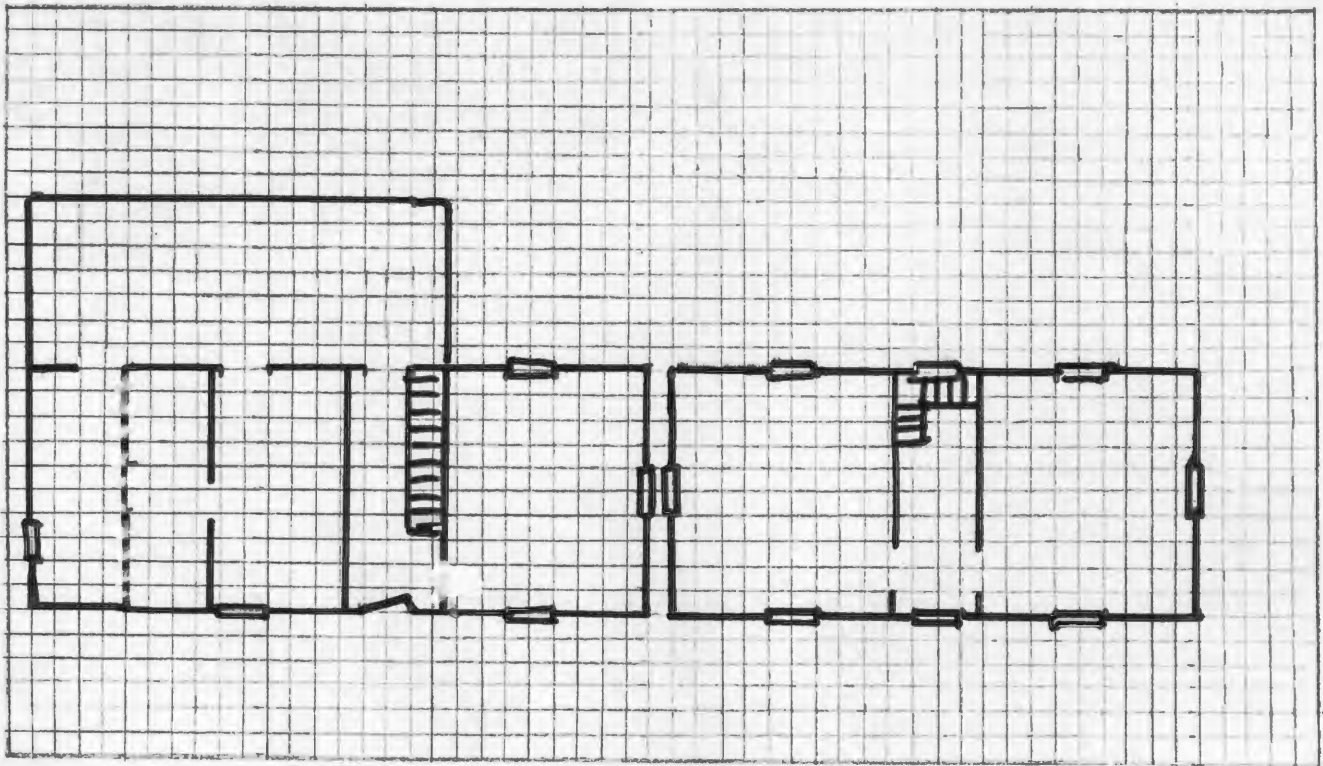
PHOTOGRAPH



Office of Historic Preservation, P.O. Box 176, Jefferson City, Missouri 65101

HISTORIC INVENTORY

1 No 97 101		4 Present Name(s) Summers Residence	
2 County Ray		5 Other Name(s) Hughes Residence; Myers Residence	
3 Location of Negatives RCHS & M			
6 Specific Location 2½ miles east of Hardin on Highway 10 on south side of road. SE 10 Sec. 2, Twp. 51, Range 26		16 Thematic Category 030	
7 City or Town If Rural, Township & Vicinity vic. Hardin Crooked River twp.		17 Date(s) or Period 1883	
8 Site Plan with North Arrow Highway 10		18 Style or Design vernacular 09	
		19 Architect or Engineer William B. Hughes	
		20 Contractor or Builder John McGregor pnch TQ	
9 Coordinates Lat _____ Long _____		21 Original Use, if apparent residence OIA	
10 UTM		22 Present Use residence	
11 Site I: Building I: Structure I: Object I:		23 Ownership Public I: Private X	
12 On National Register? Yes I: No IX		24 Owner's Name & Address. if known Mrs. Ada Mae Summers, Hardin, Mo J.W. Lentz, Prairie Village, Ks.	
13 Part of Estab. Hist. Dist.? Yes I: No IX		25 Open to Public? Yes I: No IX	
14 District Potent'l? Yes I: No IX		26 Local Contact Person or Organization	
15 Name of Established District		27 Other Surveys in Which Included	
42 Further Description of Important Features I-house has three-bay facade. Neoclassic heads on doors and windows. Interior brick stove chimneys. #36: House has been modernized. The original front porch has been rebuilt. Screen and storm windows have been added. Otherwise house is as built except for addition to rear of house.		28 No. of Stories two	
		29 Basement? Yes I: No IX	
		30 Foundation Material brick 30	
		31 Wall Construction frame wu	
		32 Roof Type & Material GB gable-asbestos shingles	
		33 No. of Bays Front 3 Side 1	
		34 Wall Treatment weatherboarding 21	
		35 Plan Shape rectangular	
		36 Changes (Explain in #42) Addition X Altered X Moved I	
		37 Condition Interior good Exterior good	
		38 Preservation Underway? Yes No IX	
		39 Endangered? By What? Yes I: No IX	
		40 Visible from Public Road? Yes X No	
		41 Distance from and Frontage on Road 100 ft.	
		Photo	
43 History and Significance William B. Hughes built the house and remaining outbuildings in 1883. The land was inherited from his father Berry Hughes.			
44 Description of Environment and Outbuildings Large well-kept yard with outbuildings contemporary with the house. Original plantings including a bush brought from the Holy land in the 1880's and given to Mrs. William Hughes, wife of the first owner.			
45 Sources of Information Mrs. Ada Mae Summers. On-site inspection.			
		46 Prepared by Mr & Mrs. Marvin Holsinger	
		47 Organization RCHS & M	
		48 Date 4/78	
		49 Revision Date(s)	



FLOORPLANS NOT TO SCALE




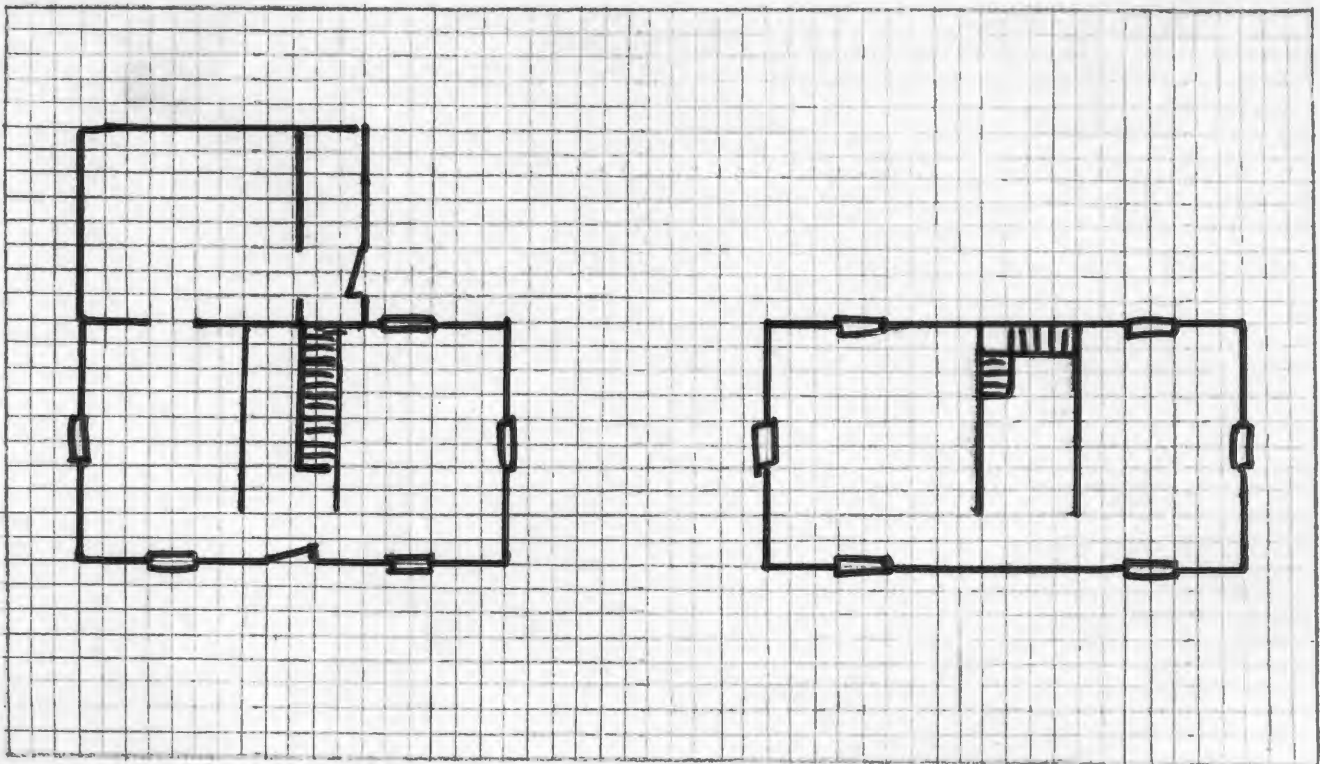
PHOTOGRAPH



Office of Historic Preservation, P.O. Box 176, Jefferson City, Missouri 65101

HISTORIC INVENTORY

1 No <u>95 103</u>		4 Present Name(s) <u>Weisz Residence</u>	
2 County <u>Ray</u>		5 Other Name(s) <u>Quinn Residence</u>	
3 Location of Negatives <u>RCHS & M</u>			
6 Specific Location <u>1 1/2 miles east of Hardin on State Highway 10.</u> <u>Sec. 26 Range 26 Twp. 52</u>		16 Thematic Category	
		17 Date(s) or Period <u>ca. 1880</u>	
7 City or Town <input type="checkbox"/> Rural, Township & Vicinity <u>vic. Hardin Crooked River twp.</u>		18 Style or Design <u>Vernacular</u> <u>09</u>	
8 Site Plan with North Arrow 		19 Architect or Engineer <u>unknown</u>	
		20 Contractor or Builder <u>unknown</u> <u>Prin CB</u>	
		21 Original Use, if apparent <u>residence</u> <u>OIA</u>	
		22 Present Use <u>residence</u>	
		23 Ownership <div style="display: flex; justify-content: space-between;">Public <input type="checkbox"/></div> <div style="display: flex; justify-content: space-between;">Private <input checked="" type="checkbox"/></div>	
9 Coordinates <u>UTM</u> Lat _____ Long _____		24 Owner's Name & Address, if known <u>Peter Weisz</u> <u>Hardin, Mo.</u>	
10 Site Building <input checked="" type="checkbox"/> Structure <input type="checkbox"/> Object <input type="checkbox"/>		25 Open to Public? <div style="display: flex; justify-content: space-between;">Yes <input type="checkbox"/>No <input checked="" type="checkbox"/></div>	
11 On National Register? <div style="display: flex; justify-content: space-between;">Yes <input type="checkbox"/>No <input checked="" type="checkbox"/></div>		26 Local Contact Person or Organization	
12 Is It Eligible? <div style="display: flex; justify-content: space-between;">Yes <input checked="" type="checkbox"/>No <input type="checkbox"/></div>		27 Other Surveys in Which Included	
13 Part of Estab. Hist. Dist.? <div style="display: flex; justify-content: space-between;">Yes <input type="checkbox"/>No <input checked="" type="checkbox"/></div>		28 No. of Stories <u>two</u>	
14 District Potent'l? <div style="display: flex; justify-content: space-between;">Yes <input type="checkbox"/>No <input checked="" type="checkbox"/></div>		29 Basement? <div style="display: flex; justify-content: space-between;">Yes <input type="checkbox"/>No <input checked="" type="checkbox"/></div>	
15 Name of Established District		30 Foundation Material <u>ashlar rubble</u> <u>40</u>	
		31 Wall Construction <u>frame</u> <u>WU</u>	
		32 Roof Type & Material <u>CB</u> <u>gable-asphalt shingles</u>	
		33 No. of Bays Front <u>3</u> Side <u>1</u>	
		34 Wall Treatment <u>metal siding</u> <u>50</u>	
		35 Plan Shape <u>L-shaped</u>	
		36 Changes (Explain in #42) <div style="display: flex; justify-content: space-between;">Addition <input type="checkbox"/>Altered <input checked="" type="checkbox"/>Moved <input type="checkbox"/></div>	
		37 Condition Interior <u>excellent</u> Exterior <u>excellent</u>	
		38 Preservation Underway? <div style="display: flex; justify-content: space-between;">Yes <input type="checkbox"/>No <input checked="" type="checkbox"/></div>	
		39 Endangered? By What? <div style="display: flex; justify-content: space-between;">Yes <input type="checkbox"/>No <input checked="" type="checkbox"/></div>	
		40 Visible from Public Road? <div style="display: flex; justify-content: space-between;">Yes <input checked="" type="checkbox"/>No <input type="checkbox"/></div>	
		41 Distance from and Frontage on Road	
42 Further Description of Important Features <u>Vernacular house has original details obscured on the exterior by metal siding. Interior is unaltered except for addition to the rear. Two interior brick stove chimneys now serve still wood stoves. #36: Large alteration to rear about 33 years ago. Metal siding and shutters to exterior.</u>		Photo	
43 History and Significance <u>House seems to have been constructed by J. Quinn about 1880.</u>			
44 Description of Environment and Outbuildings <u>Surrounded by farmland. Several modern outbuildings on the property.</u>			
45 Sources of Information <u>Mrs. Peter Weisz</u> <u>Ray County Atlas, 1877.</u> <u>On-site inspection.</u>		46 Prepared by <u>Cameron</u>	
		47 Organization <u>RCHS & M</u>	
		48 Date <u>8/80</u>	
		49 Revision Date(s)	



FLOORPLANS NOT TO SCALE

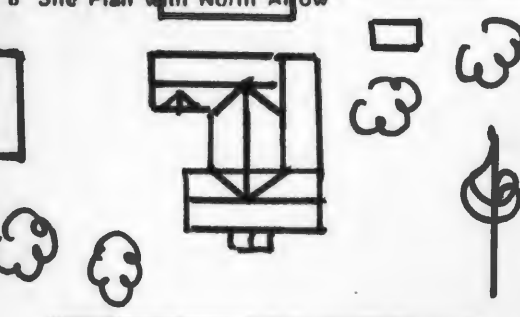


PHOTOGRAPH

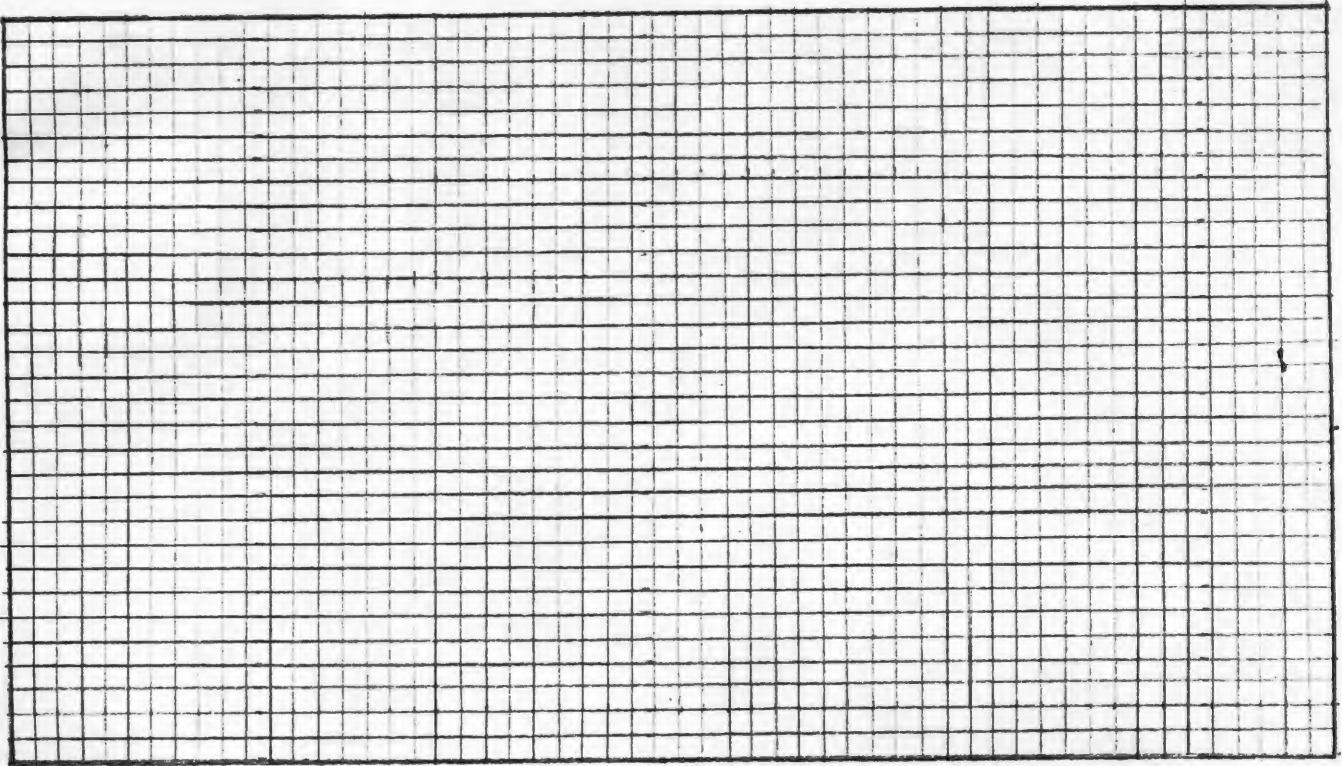


Office of Historic Preservation, P.O. Box 176, Jefferson City, Missouri 65101

HISTORIC INVENTORY

1 No. <u>100 104</u>		4 Present Name(s) E.C. Link Property	
County <u>Ray</u>		5 Other Name(s)	
3 Location of Negatives RCHS			
6 Specific Location 2 miles east of Hardin on State Hwy 10. <u>S36T52N 26W</u>		16 Thematic Category	
		17 Date(s) or Period ca. 1870 <u>c. 1900 0000</u>	
7 City or Town If Rural, Township & Vicinity Crooked River twp. vic Hardin		18 Style or Design Neoca <u>21</u>	
8 Site Plan with North Arrow 		19 Architect or Engineer unknown	
		20 Contractor or Builder unknown	
		21 Original Use, if apparent residence	
		22 Present Use residence	
9 Coordinates UTM Lat Long		23 Ownership Public <input type="checkbox"/> Private <input checked="" type="checkbox"/>	
11 On National Register? Yes <input type="checkbox"/> No <input checked="" type="checkbox"/>		24 Owner's Name & Address, if known E.C. Link Route 3, Hardin, Missouri	
		25 Open to Public? Yes <input type="checkbox"/> No <input checked="" type="checkbox"/>	
12 Is II Eligible? Yes <input type="checkbox"/> No <input type="checkbox"/>		26 Local Contact Person or Organization	
13 Part of Estab Hist Dist? Yes <input type="checkbox"/> No <input checked="" type="checkbox"/>		27 Other Surveys in Which Included	
14 District Potent'l? Yes <input type="checkbox"/> No <input checked="" type="checkbox"/>			
15 Name of Established District		30 No of Stories <u>1 1/2</u>	
		29 Basement? Yes <input type="checkbox"/> No <input checked="" type="checkbox"/>	
		30 Foundation Material ashlar stone <u>40</u>	
		31 Wall Construction frame <u>ww</u>	
		32 Roof Type & Material <u>CB</u> gable/asphalt shingles	
		33 No of Bays Front <u>3</u> Side <u>6 3/4</u>	
		34 Wall Treatment weatherboard	
		35 Plan Shape <u>IR</u>	
		36 Changes (Explain in #42) Addition <input checked="" type="checkbox"/> Altered <input checked="" type="checkbox"/> Moved <input type="checkbox"/>	
		37 Condition Interior <u>excellent</u> Exterior <u>excellent</u>	
		38 Preservation Underway? Yes <input type="checkbox"/> No <input checked="" type="checkbox"/>	
		39 Endangered? By What? Yes <input type="checkbox"/> No <input checked="" type="checkbox"/>	
		40 Visible from Public Road? Yes <input type="checkbox"/> No <input checked="" type="checkbox"/>	
		41 Distance from and Frontage on Road	
42 Further Description of Important Features Neoclassic one story cottage has Neoclassic details including pilaster corner boards, boxed cornice, undecorated frieze. Good carpenter Gothic porch with turned posts and jigsawn porch frieze; gable of porch filled with embricated shingles. Extensive additions to the rear of house, ca. 1900, of compatible styling.			
43 History and Significance House has been very little altered and with surrounding outbuildings of contemporary date with the house, is a fine example of a Ray County farm during the turn of the century. Land listed as owned by J. Garland in the 1870's.			
44 Description of Environment and Outbuildings Outbuildings include: tenant house; well house; barn; outhouse; rootcellar. On a small working farm outside of Hardin, with original plantings.			
Sources of Information Ray County Atlas, 1877. On-site inspection.		46 Prepared by Cameron	
		47 Organization RCHS & M	
		48 Date 6/80	
		49 Revision Date(s)	

Photo



FLOORPLANS NOT TO SCALE

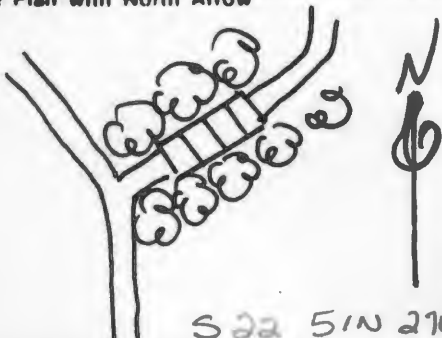



PHOTOGRAPH



Office of Historic Preservation, P.O. Box 176, Jefferson City, Missouri 65101

HISTORIC INVENTORY

1 No 107		4 Present Name(s) Hardin Truss Bridge	
2 County Ray		5 Other Name(s)	
3 Location of Negatives RCBS			
6 Specific Location 1 3/4 miles east of Richmond on Hwy 10, then north on unmarked rd 1 mile to fork; east 100 yards.		16 Thematic Category	
7 City or Town vic. Hardin; Crooked River twp.		17 Date(s) or Period ca. 1889-1891	
8 Site Plan with North Arrow 		18 Style or Design Pratt type truss bridge	
		19 Architect or Engineer unknown	
		20 Contractor or Builder Wrought Iron Bridge company Dayton, Ohio	
		21 Original Use, if apparent bridge	
		22 Present Use bridge	
		23 Ownership Public IX Private II	
		24 Owner's Name & Address, if known County of Ray Ray County Courthouse, Richmond	
9 Coordinates Lat _____ Long _____		25 Open to Public? Yes IX No II	
10 Site I: Building X: Structure I: Object I:		26 Local Contact Person or Organization	
11 On National Register? Yes II No IX		27 Other Surveys in Which Included	
12 Is II Eligible? Yes II No IX			
13 Part of Estab Hist Dist.? Yes II No IX			
14 District Potent'l? Yes II No IX			
15 Name of Established District			
42 Further Description of Important Features A basic Pratt type iron bridge with wooden plank deck, built ca. 1889-91.		Photo	
43 History and Significance Plaque on bridge gives names of county officials at time bridge was built, dating bridge during term of W. Ringo as county clerk, from 1889-1891. One of two remaining iron truss bridges in Ray County.			
44 Description of Environment and Outbuildings Over a small creek in a rural setting. The bridge is nearly overgrown with foliage but in good condition and unaltered.			
45 Sources of Information On-site inspection. Ray County Atlas, 1877. National Park Service Technical Leaflet "Bridge Truss Types" #15 Comp and Jackson.		46 Prepared by Cameron	
		47 Organization RCBS & M	
		48 Date 8/80	
		49 Revision Date(s)	



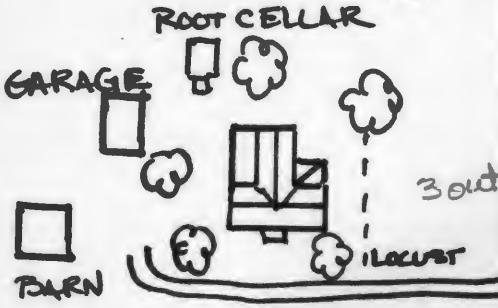

FLOORPLANS NOT TO SCALE




PHOTOGRAPH



HISTORIC INVENTORY

1 No. 81		4 Present Name(s) Minnick House		2 County
2 County Ray		5 Other Name(s) Hoover House		
3 Location of Negatives RCHS				
6 Specific Location 3/4 miles north of Hardin to unmarked gravel road; than west 1/2 mile. CR Lockingham vic.		16 Thematic Category 030 010		2 County
7 City or Town Il Rural, Township & Vicinity vic. Hardin Crooked River twp.		17 Date(s) or Period ca. 1880		
8 Site Plan with North Arrow 		18 Style or Design vernacular		
		19 Architect or Engineer unknown		4 Present Name(s)
		20 Contractor or Builder unknown		
		21 Original Use, if apparent residence		
		22 Present Use residence		4 Present Name(s)
		23 Ownership Public		
		24 Owner's Name & Address, if known David Minnick Hardin, Missouri		
9 Coordinates UTM Lat S4 53N 26W Long		25 Open to Public? No		5 Other Name(s)
10 Site: <input type="checkbox"/> Building <input checked="" type="checkbox"/> Structure: <input type="checkbox"/> Object: <input type="checkbox"/>		26 Local Contact Person or Organization		
11 On National Register? No		27 Other Surveys in Which Included		
12 Is it Eligible? No		38 Preservation Underway? No		5 Other Name(s)
13 Part of Estab. Hist. Dist.? No		39 Endangered? By What? No		
14 District Potent'l? No		40 Visible from Public Road? No		
15 Name of Established District		41 Distance from and Frontage on Road		5 Other Name(s)
42 Further Description of Important Features Farm home typical of region. Has toilet room added and side porch enclosed. Retains period plantings. Primary facade has two entryways; another door center bay second story. Windows all 2/2.				
43 History and Significance				
44 Description of Environment and Outbuildings Rural environment; original plantings remains of maple and catalpa.		46 Prepared by Coombs		5 Other Name(s)
45 Sources of Information On-site inspection.		47 Organization RCHS & M		
		48 Date 6/80		
		49 Revision Date(s)		5 Other Name(s)



FLOORPLANS NOT TO SCALE




PHOTOGRAPH




MISSOURI OFFICE OF HISTORIC PRESERVATION

ARCHITECTURAL/HISTORIC INVENTORY SURVEY FORM

RA-AS-002-086

1. NO. 99 105		4. PRESENT LOCAL NAME(S) OR DESIGNATION(S) Buchanan Property		1. NO.	
2. COUNTY Way		5. OTHER NAME(S)			2. COUNTY
3. LOCATION OF NEGATIVES RCHS					
6. SPECIFIC LEGAL LOCATION TOWNSHIP <u>S1N</u> RANGE <u>26W</u> SECTION <u>15</u> IF CITY OR TOWN, STREET ADDRESS <u>CR</u>		16. THEMATIC CATEGORY		2. COUNTY	
7. CITY OR TOWN IF RURAL, VICINITY Hardin vic. Crooked River twp		17. DATE(S) OR PERIOD ca. 1880			4. PRESENT LOCAL NAME(S) OR DESIGNATION(S)
8. DESCRIPTION OF LOCATION 		18. STYLE OR DESIGN Neoclassic 09		5. OTHER NAME(S)	
9. COORDINATES LAT LONG		19. ARCHITECT OR ENGINEER unknown			6. TOWNSHIP
10. SITE () BUILDING (X) STRUCTURE () OBJECT ()		20. CONTRACTOR OR BUILDER unknown		RANGE	
11. NATIONAL REGISTER? YES () NO (X)		21. ORIGINAL USE, IF APPARENT residence DIA			SECTION
12. IS IT ELIGIBLE? YES (X) NO ()		22. PRESENT USE vacant		48. DATE 5/80	
13. PART OF ESTAB. HIST. DISTRICT? YES () NO (X)		23. OWNERSHIP PUBLIC () PRIVATE (X)			49. REVISION DATE(S)
14. DISTRICT POTENTIAL? YES () NO (X)		24. OWNER'S NAME AND ADDRESS IF KNOWN AVERY BUCHANAN Hardin, Missouri			
15. NAME OF ESTABLISHED DISTRICT		25. OPEN TO PUBLIC? YES () NO (X)			
42. FURTHER DESCRIPTION OF IMPORTANT FEATURES I-house has elaborate architectural detail for this area. Heavy molded window heads; boxed cornice with returns. Pilaster corner boards with heavy capitals. #36: House has 1 story rear addition and 1 story enclosed porch on primary facade, ca. 1960. #37: House is in good condition at present, but vacant.		26. LOCAL CONTACT PERSON OR ORGANIZATION			
43. HISTORY AND SIGNIFICANCE		27. OTHER SURVEYS IN WHICH INCLUDED			
44. DESCRIPTION OF ENVIRONMENT AND OUTBUILDINGS Rural area, surrounded by farmland. Some trees of original planting. Shed to rear of house is of modern construction.		46. PREPARED BY Cameron			
45. SOURCES OF INFORMATION On-site inspection.		47. ORGANIZATION RCHS & M			
		48. DATE 5/80			
		49. REVISION DATE(S)			



FLOORPLANS

NOT TO SCALE



PHOTOGRAPH

RA-AS-002-086





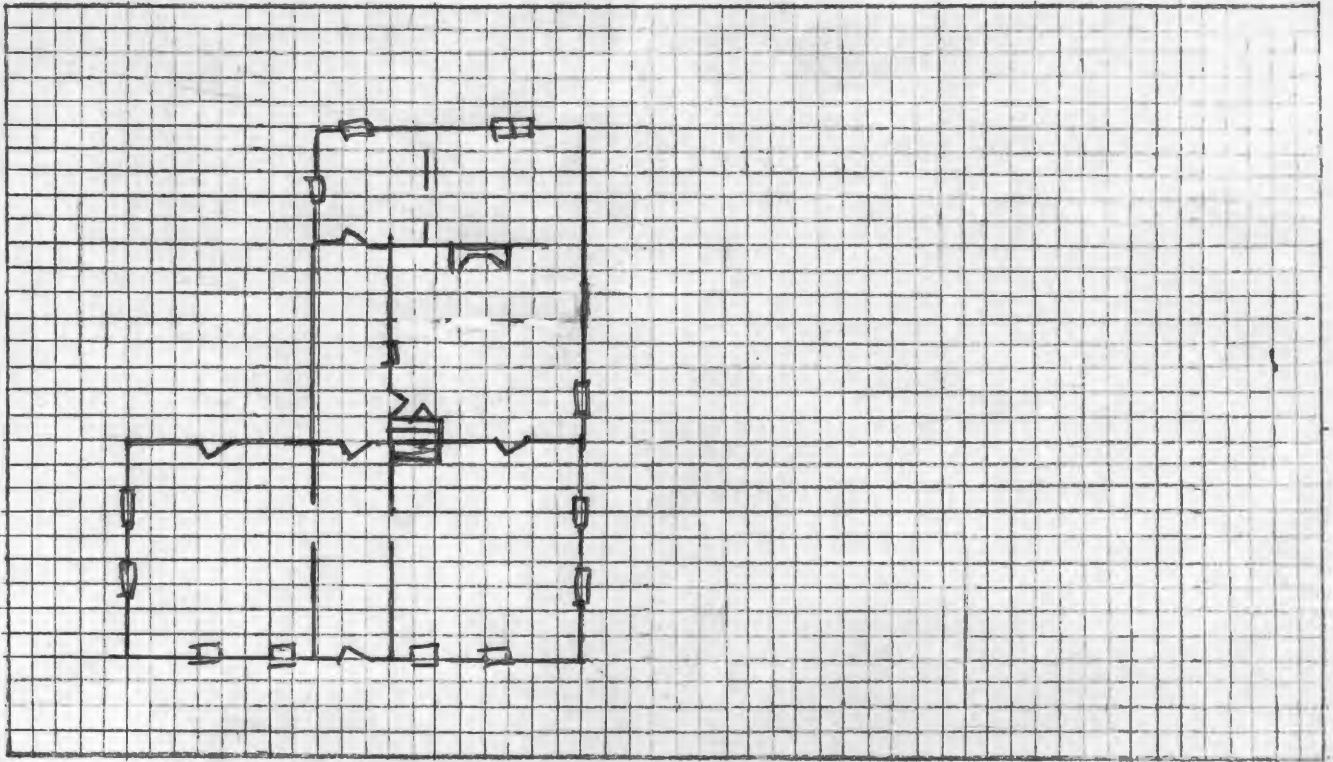


Office of Historic Preservation, P.O. Box 176, Jefferson City, Missouri 65101

HISTORIC INVENTORY

1 No 49		4 Present Name(s) James A Rimmer Estate	
2 County Ray		5 Other Name(s)	
3 Location of Nonatives RCHS			
6 Specific Location Highway 10 West of Richmond to Elkhorn then south on macadam road 1/2 mile. T. 52 R. 29 S. 24		16 Thematic Category 030	
7 City or Town vic. Elkhorn		17 Date(s) or Period ca. 1830 and ca. 1870	
8 Site Plan with North Arrow		18 Style or Design vernacular; Neoclassic	
		19 Architect or Engineer unknown	
		20 Contractor or Builder unknown	
9 Coordinates Lat _____ Long _____		21 Original Use, if apparent residence	
10 UTM		22 Present Use vacant	
11 Site Building <input checked="" type="checkbox"/> Structure Object <input checked="" type="checkbox"/>		23 Ownership Public <input type="checkbox"/> Private <input checked="" type="checkbox"/>	
12 On National Register? Yes <input type="checkbox"/> No <input checked="" type="checkbox"/>		24 Owner's Name & Address, if known James A. Rimmer Estate	
13 Part of Estab Hist Dist.? Yes <input type="checkbox"/> No <input checked="" type="checkbox"/>		25 Open to Public? Yes <input type="checkbox"/> No <input checked="" type="checkbox"/>	
14 District Potent'l? Yes <input checked="" type="checkbox"/> No <input type="checkbox"/>		26 Local Contact Person or Organization	
15 Name of Established District		27 Other Surveys in Which Included	
42 Further Description of Important Features Original house is one-room log house to rear of main block; used as a dining room when house was occupied. Brick fireplace on west wall flanked by two cupboards with panelled doors; one has been removed to provide access to addition of kitchen to rear. Boxed in staircase to attic level; board and batten door. Entry door on south is also board and batten, and has 6/6 window to the left. Main block is central (cont) hall type with attic story. Windows are all 2/2 with lintels; corner			
43 History and Significance House and land are listed in the 1877 Atlas as owned by E. Rimmer, born in Person County North Carolina, came to Ray County in 1844. He was a farmer and stock dealer. House was owned by a descendent.			
44 Description of Environment and Outbuildings Original plantings front house; 4 large oak trees. Well to south; a root cellar to the west and several barns, in deteriorated condition, are to the southwest of the house. Surrounded by farmland.		46 Prepared by Cameron	
45 Sources of Information On-site inspection Ray County Atlas, 1877		47 Organization RCHS & M	
		48 Date 6/80	
		49 Revision Date(s)	

#42 Cont. pilaster boards. Primary elevation has 5 bays, central entrance with transom and sidelights covered by porch of Carpenter Gothic styling (a later alteration) with spindled porch frieze and turned posts. Heavy plain frieze surrounds house; boxed cornice. Interior brick stove chimneys at each end of this facade. Attic windows are narrower than dominant window type and are 1/1 light sash: they are paired on each secondary facade gable. Interior of main block consists of central hallway with entrance door at either end; they are 4 panelled. Heavy woodwork. North and south front rooms have stove chimneys, stoves have been removed. North room has stairway to attic level, which is enclosed, like that of the rear log portion. Wooden flooring in all rooms is in fair condition. #36: addition of kitchen to rear of house and screening of side porch on the south. #39: House has been vacant for several years and although closed to the elements, it is deteriorating slowly.



FLOORPLANS

NOT TO SCALE



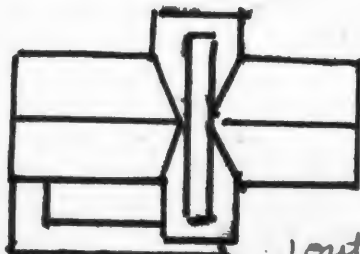
PHOTOGRAPH






Office of Historic Preservation, P.O. Box 176, Jefferson City, Missouri 65101

HISTORIC INVENTORY

1 No 50		4 Present Name(s) Pettus Residence	
2 County Ray		5 Other Name(s)	
3 Location of Negatives RCHS & M			
6 Specific Location 1 mile south of Elkhorn on county road N, then $\frac{1}{4}$ mile on unmarked gravel road. Hwy. 10		16 Thematic Category 030	
7 City or Town If Rural, Township & Vicinity vic. Elkhorn Fishing River twp.		17 Date(s) or Period 1868 and ca. 1880	
8 Site Plan with North Arrow 		18 Style or Design vernacular/Queen Anne 49	
		19 Architect or Engineer unknown other 30	
		20 Contractor or Builder Pettus family	
		21 Original Use, if apparent residence 01A	
		22 Present Use residence	
		23 Ownership Public <input type="checkbox"/> Private <input checked="" type="checkbox"/>	
		24 Owner's Name & Address, if known Glenn T. Pettus Orrick, Mo. 64077	
9 Coordinates UTM Lat S25 T52N R28W Long		25 Open to Public? Yes <input type="checkbox"/> No <input checked="" type="checkbox"/>	
Site <input type="checkbox"/> Building <input checked="" type="checkbox"/> Structure <input type="checkbox"/> Object <input type="checkbox"/>		26 Local Contact Person or Organization	
11 On National Register? Yes <input type="checkbox"/> No <input checked="" type="checkbox"/>		27 Other Surveys in Which Included	
12 Is It Eligible? Yes <input type="checkbox"/> No <input type="checkbox"/>			
13 Part of Estab. Hist. Dist.? Yes <input type="checkbox"/> No <input checked="" type="checkbox"/>		38 Preservation Underway? Yes <input type="checkbox"/> No <input checked="" type="checkbox"/>	
14 District Potent'l? Yes <input type="checkbox"/> No <input checked="" type="checkbox"/>		39 Endangered? By What? Yes <input type="checkbox"/> No <input checked="" type="checkbox"/>	
15 Name of Established District		40 Visible from Public Road? Yes <input type="checkbox"/> No <input checked="" type="checkbox"/>	
		41 Distance from and Frontage on Road	
42 Further Description of Important Features Vernacular central hall house has had many additions to make it fashionable, ca. 1880. Molding on window heads. #36: Added cross gable of Mansard roof with hipped dormers. Enlarged windows on original house. Primary entrance added in projecting central bay of house. New porch with Doric collonettes. The house began with two rooms and a pantry and was added gradually to make up seven rooms. Built of native oak and walnut from the farm.		Photo	
43 History and Significance The house was built in 1868 by Daniel Webster Pettus, the seventh son of Joseph Pettus who homesteaded 360 acres in 1853 when he arrived from Ray County from Virginia. This son had no children but raised a niece who married and had one son. aHouse was left to that son, Orin Elliot who soon sold it to Glenn T. Pettus in the 1930's, so it remained in the Pettus family.			
44 Description of Environment and Outbuildings Several outbuildings including a log barn on the farm.			
45 Sources of Information Alwilda Pettus On-site inspection.		46 Prepared by Alwilda Pettus	
		47 Organization RCHS & M	
		48 Date 8/79	
		49 Revision Date(s)	



FLOORPLANS NOT TO SCALE

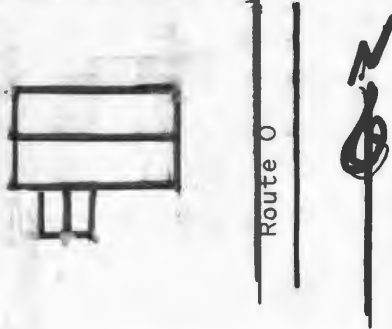


PHOTOGRAPH



HISTORIC INVENTORY

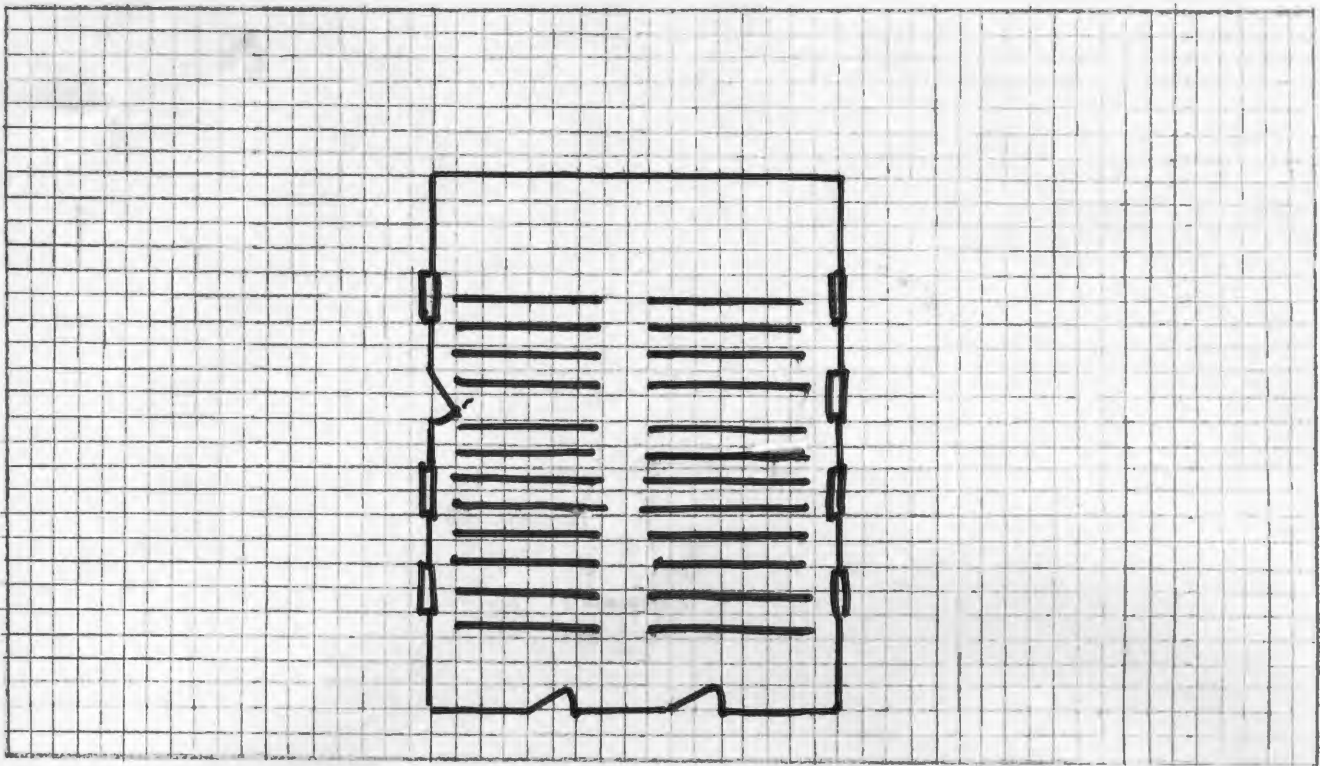
RA-AS-002-089

No. 44		4 Present Name(s) New Garden Primitive Baptist		1 No
City Ray Ray		5 Other Name(s)		
Location of Negatives RCHS & M				
Specific Location 3 mi. east of Excelsior Springs on Hwy 10, then south 1-1/4 mi to sharp rt.		16 Thematic Category		2 County
City or Town If Rural, Township & Vicinity Fishing River Township		17 Date(s) or Period 1858		
Site Plan with North Arrow 		18 Style or Design vernacular <i>gable end</i>		
		19 Architect or Engineer unknown		4 Present Name(s)
		20 Contractor or Builder unknown		
		21 Original Use, if apparent unknown <i>OLA</i>		
		22 Present Use Church		5 Other Name(s)
		23 Ownership Public <input type="checkbox"/> Private <input checked="" type="checkbox"/>		
		24 Owner's Name & Address, if known		
Coordinates UTM Lat Long		25 Open to Public? Yes <input checked="" type="checkbox"/> No <input type="checkbox"/>		5 Other Name(s)
Site: <input type="checkbox"/> Building <input checked="" type="checkbox"/> Structure: <input type="checkbox"/> Object: <input type="checkbox"/>		26 Local Contact Person or Organization		
National Register? Yes <input type="checkbox"/> No <input checked="" type="checkbox"/>		27 Other Surveys in Which Included		
Part of Estab Hist Dist? Yes <input type="checkbox"/> No <input checked="" type="checkbox"/>		28 No of Stories 1		5 Other Name(s)
12 Is It Eligible? Yes <input checked="" type="checkbox"/> No <input type="checkbox"/>		29 Basement? Yes <input type="checkbox"/> No <input checked="" type="checkbox"/>		
14 District Potent'l? Yes <input type="checkbox"/> No <input checked="" type="checkbox"/>		30 Foundation Material ashlar stone		
Name of Established District		31 Wall Construction Frame		5 Other Name(s)
		32 Roof Type & Material gable asphalt shingles		
		33 No. of Bays Front 2 Side 4		
		34 Wall Treatment Asbestos wood siding shingles		5 Other Name(s)
		35 Plan Shape rectangular		
		36 Changes (Explain in #42) Addition <input checked="" type="checkbox"/> Altered <input checked="" type="checkbox"/> Moved <input type="checkbox"/>		
		37 Condition Interior good Exterior good		5 Other Name(s)
		38 Preservation Underway? Yes <input type="checkbox"/> No <input checked="" type="checkbox"/>		
		39 Endangered? By What? Yes <input type="checkbox"/> No <input checked="" type="checkbox"/>		
		40 Visible from Public Road? Yes <input checked="" type="checkbox"/> No <input type="checkbox"/>		5 Other Name(s)
		41 Distance from and Frontage on Road		
		Photo		
Further Description of Important Features Vernacular church has gable on primary facade with two identical entrances, each single leaf with plain rectangular transom. 4 bayed secondary facades have doublehung 2-over-2 windows of clear glass. There is a central stacle for a stove at the ridgeline. #36: New siding and storm windows have obscured original details. A porch has been added to the south facade and new entrance cut. Primary facade has new concrete stoop porch running most of it length.				
History and Significance The church congregation is the oldest religious organization in the county. It was organized on April 23, 1824 by Elders James Williams and William Turnage. A log structure was built the same year, the first pasotr Rev. William Turnage, a pioneer preacher in the west. He preached in the Buffalo(Near Hardin) settlement as early as 1816. The present church was erected in 1858. In 1862, dissension grew within the congregation about the				
Description of Environment and Outbuildings (cont)				
Sources of Information				
Ray County History, 1881				
Ray County History, 1973				
On-Site Inspection				
46. Prepared by Emogene Ogg				
47. Organization RCHS & M				
48. Date 8/79				
49. Revision Date(s)				

#6 3 miles east of Excelsior Springs on Highway 10, then south 1 1/4 miles on Route 0 to a sharp right turn

#43 Con't

so-called "test oath" prescribed by the St. Louis Baptist Convention and a division took place. The organization has remained divided, both faction retaining the same name, but attending different church buildings.



FLOORPLANS

NOT TO SCALE



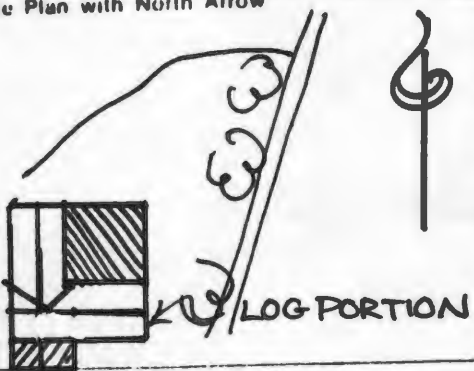
PHOTOGRAPH



NEW GAP
CHURCH
PRIMITIVE

Office of Historic Preservation, P.O. Box 176, Jefferson City, Missouri 65101

HISTORIC INVENTORY

1 No 148		4 Present Name(s) Clevenger House	
2 County Ray		5 Other Name(s) Wickstrom House	
3 Location of Negatives RCHS			
6 Specific Location Route 0 6 1/2 miles from intersection of 0 and Route 210 at Orrick. T. 52 R. 29 S. 33		16 Thematic Category 140	
		17 Date(s) or Period ca. 1840; 1881	
7 City or Town Orrick vic. 11 Rural, Township & Vicinity Fishing river		18 Style or Design vernacular 07	
8 Site Plan with North Arrow 		19 Architect or Engineer unknown	
		20 Contractor or Builder unknown	
9 Coordinates Lat _____ Long _____ UTM _____		21 Original Use, if apparent residence OIA	
10 Site I: Building I: X Structure I: Object I: I		22 Present Use residence	
11 On National Register? Yes I: No I: X		23 Ownership Public I: Private I: X	
12 Is II Eligible? Yes I: No I: I		24 Owner's Name & Address, if known Clayton and Hazel Clevenger RR#1 Orrick, Missouri	
13 Part of Estab Hist Dist.? Yes I: No I: X		25 Open to Public? Yes I: No I: X	
14 District Potent'l? Yes I: No I: X		26 Local Contact Person or Organization	
15 Name of Established District		27 Other Surveys in Which Included	
		28 No of Stories 1 1/2	
		29 Basement? partial Yes I: No I: I	
		30 Foundation Material ashlar stone 40	
		31 Wall Construction frame WU	
		32 Roof Type & Material cross gable-comp. shingles	
		33 No. of Bays Front 6 Side 3	
		34 Wall Treatment wood shingle siding 25	
		35 Plan Shape I-shape	
		36 Changes (Explain in #42) Addition I: X Altered I: X Moved I: I	
		37 Condition Interior good Exterior good	
		38 Preservation Underway? Yes I: No I: X	
		39 Endangered? By What? Yes I: No I: X	
		40 Visible from Public Road? Yes I: No I: I	
		41 Distance from and Frontage on Road	

42. Further Description of Important Features

House has been entirely remodelled on the interior and exterior, but central two rooms are of log; original remodelling occurred in 1881, when the house was converted into a Queen Anne style house of L shape, later remodelling added picture windows, knotty pine panelling on log portion, siding to exterior obscuring original details. Bedroom added on south.

Photo

43 History and Significance

House was purchased as a Queen Anne structure by Jacob and Johanna Wickstrom, who came to Ray County from Sweden in 1881. The house is owned by their grandson, who remodelled the house, which was in poor condition, when he and his wife moved here in the 1950's. William S. Gross is listed as the owner of the property and house in the Ray County Atlas of 1877.

44 Description of Environment and Outbuildings

On a large landscaped lot, surrounded by farmland. A modern split rail fence borders the property. Some old oak trees, possibly of original planting.

45 Sources of Information

Ray County Atlas, 1877.
Mrs. Hazel Clevenger
On-site inspection.

46. Prepared by

Jackie Hampton


47. Organization

Orrick Young People

48. Date

5/80

49. Revision Date(s)



FLOORPLANS NOT TO SCALE




PHOTOGRAPH



MISSOURI OFFICE OF HISTORIC PRESERVATION


ARCHITECTURAL/HISTORIC INVENTORY SURVEY FORM

RA-AS-002-091

1. NO. <u>45 447</u>		4. PRESENT LOCAL NAME(S) OR DESIGNATION(S) Boyd Clevenger Home.		1. NO. 2. COUNTY 3. LOCATION OF NEGATIVES
2. COUNTY Ray		5. OTHER NAME(S)		
3. LOCATION OF NEGATIVES RCHS				
6. SPECIFIC LEGAL LOCATION TOWNSHIP <u>52N</u> RANGE <u>29W</u> SECTION <u>23</u> IF CITY OR TOWN, STREET ADDRESS From Richmond take Hwy 10 to 1/4 mi of Elkhorn; south on gravel road 1/4		16. THEMATIC CATEGORY		2. COUNTY 3. LOCATION OF NEGATIVES
7. CITY OR TOWN IF RURAL, VICINITY Elkhorn vic. Fishing River twp.		17. DATE(S) OR PERIOD ca. 1890		
8. DESCRIPTION OF LOCATION 		18. STYLE OR DESIGN VERNACULAR; Queen Anne/Neoclassic		
9. COORDINATES LAT _____ LONG _____		19. ARCHITECT OR ENGINEER unknown		3. COUNTY 4. PRESENT LOCAL NAME(S) OR DESIGNATION(S)
10. SITE () STRUCTURE () BUILDING (X) OBJECT ()		20. CONTRACTOR OR BUILDER John Walker Allen		
11. NATIONAL REGISTER? YES () NO (X)		21. ORIGINAL USE, IF APPARENT residence		
12. IS IT ELIGIBLE? YES (X) NO ()		22. PRESENT USE residence		4. PRESENT LOCAL NAME(S) OR DESIGNATION(S)
13. PART OF ESTAB. MIST. DISTRICT? YES () NO (X)		23. OWNERSHIP PUBLIC () PRIVATE (X)		
14. DISTRICT POTENTIAL? YES () NO (X)		24. OWNER'S NAME AND ADDRESS IF KNOWN Boyd Clevenger Elkhorn, Missouri		
15. NAME OF ESTABLISHED DISTRICT		25. OPEN TO PUBLIC? YES () NO (X)		5. OTHER NAME(S)
42. FURTHER DESCRIPTION OF IMPORTANT FEATURES Queen Anne massing of vernacular house has led to bay window on east facade, polygonal projecting bay on asymmetrical primary elevation. All doors and windows have trabeated heads. Windows one-over-one doublehung. High pitched gable on primary facade has central window. Large dormers on east facade emphasizes asymmetry of house. Addition of extra bay on west facade with doorway cut on primary facade. Also later addition of veranda.		26. LOCAL CONTACT PERSON OR ORGANIZATION		
43. HISTORY AND SIGNIFICANCE		27. OTHER SURVEYS IN WHICH INCLUDED		
44. DESCRIPTION OF ENVIRONMENT AND OUTBUILDINGS Rural Environment.		46. PREPARED BY Pauline Brown		6. TOWNSHIP 7. RANGE 8. SECTION
45. SOURCES OF INFORMATION Boyd Clevenger On-site inspection.		47. ORGANIZATION RCHS & M		
		48. DATE 8/80		
		49. REVISION DATE(S)		

#6 Cont. to unmarked gravel road south, then 1/8 mile to east turn, then 1/4 mile.





FLOORPLANS

NOT TO SCALE




PHOTOGRAPH

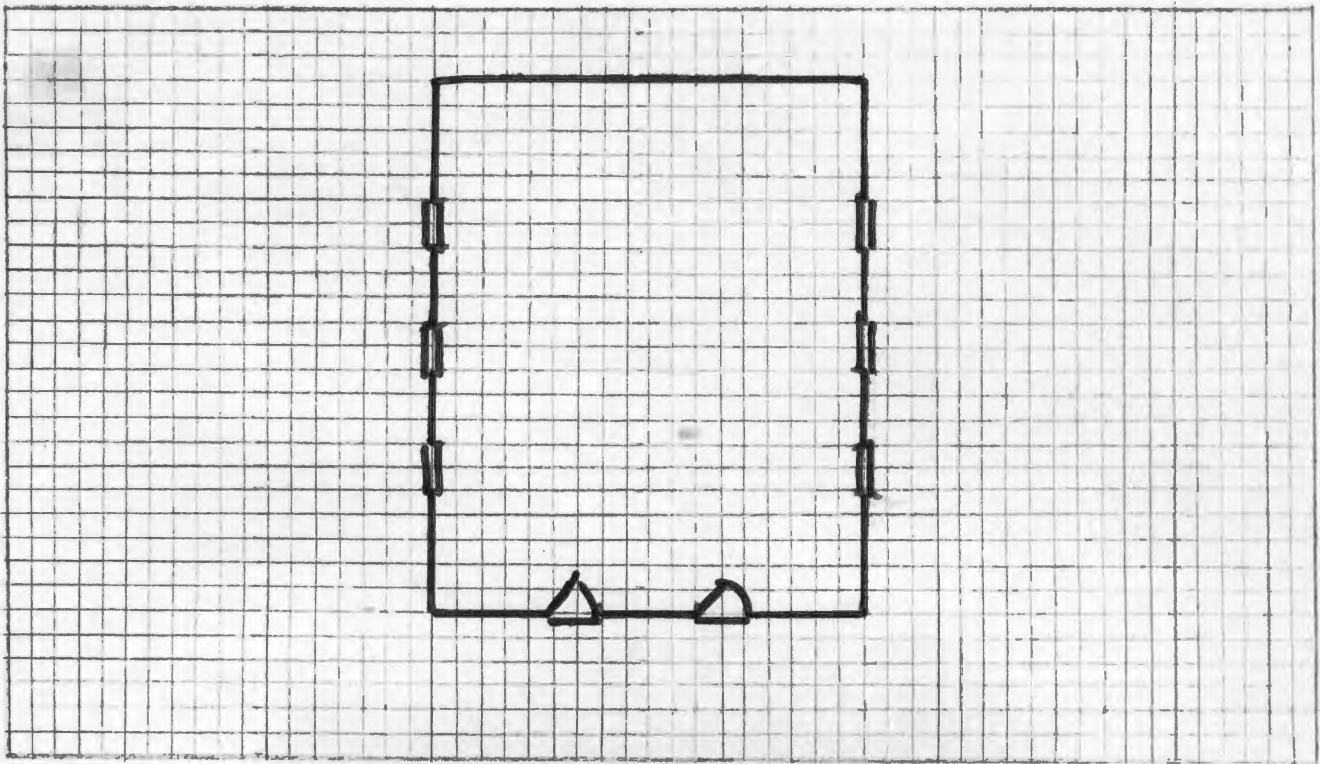




Office of Historic Preservation, P.O. Box 176, Jefferson City, Missouri 65101

HISTORIC INVENTORY

1. No. 44 47		4. Present Name(s) O'Dell Church	
2. County Ray		5. Other Name(s)	
3. Location of Negatives RCHS & M			
6. Specific Location Hywy 18 west to Wlkhorn, then $\frac{1}{4}$ mi. west to unmarked gravel road, south 1 mi. to left turn, then about $\frac{1}{4}$ mi.		16. Thematic Category 030	
7. City or Town If Rural, Township & Vicinity vic. Elkhorn Fishing River twp.		17. Date(s) or Period 1902	
8. Site Plan with North Arrow CR S 23 T 50 N R. 24 W 		18. Style or Design vernacular <i>gabled end</i>	
		19. Architect or Engineer unknown	
		20. Contractor or Builder unknown	
		21. Original Use, if apparent church <i>ODA</i>	
		22. Present Use vacant	
		23. Ownership Public <input checked="" type="checkbox"/> Private <input type="checkbox"/>	
		24. Owner's Name & Address, if known Community of O'Dell Ray County, Mo.	
9. Coordinates Lat _____ Long _____ UTM		25. Open to Public? Yes <input checked="" type="checkbox"/> No <input type="checkbox"/>	
11. On National Register? Yes <input type="checkbox"/> No <input checked="" type="checkbox"/>		26. Local Contact Person or Organization	
12. Is It Eligible? Yes <input checked="" type="checkbox"/> No <input type="checkbox"/>		27. Other Surveys in Which Included	
13. Part of Estab Hist Dist.? Yes <input type="checkbox"/> No <input checked="" type="checkbox"/>		28. No. of Stories one	
14. District Potential? Yes <input type="checkbox"/> No <input checked="" type="checkbox"/>		29. Basement? Yes <input type="checkbox"/> No <input checked="" type="checkbox"/>	
15. Name of Established District		30. Foundation Material ashlar stone 40	
		31. Wall Construction frame <i>WU</i>	
		32. Roof Type & Material gable-tin <i>65 64</i>	
		33. No. of Bays Front 2 Side 3	
		34. Wall Treatment clapboard 21	
		35. Plan Shape rectangular	
		36. Changes (Explain in #42) Addition <input checked="" type="checkbox"/> Altered <input type="checkbox"/> Moved <input type="checkbox"/>	
10. Coordinates Lat _____ Long _____ UTM		37. Condition Interior good Exterior good	
11. On National Register? Yes <input type="checkbox"/> No <input checked="" type="checkbox"/>		38. Preservation Underway? Yes <input type="checkbox"/> No <input checked="" type="checkbox"/>	
12. Is It Eligible? Yes <input checked="" type="checkbox"/> No <input type="checkbox"/>		39. Endangered? By What? Yes <input type="checkbox"/> No <input checked="" type="checkbox"/>	
13. Part of Estab Hist Dist.? Yes <input type="checkbox"/> No <input checked="" type="checkbox"/>		40. Visible from Public Road? Yes <input checked="" type="checkbox"/> No <input type="checkbox"/>	
14. District Potential? Yes <input type="checkbox"/> No <input checked="" type="checkbox"/>		41. Distance from and Frontage on Road	
15. Name of Established District		Photo	
42. Further Description of Important Features Vernacular church with high gable on primary facade. Two identical entrances on primary facade. Singleleaf doors with Neoclassical molding. Windows, three on each secondary facade, have the same molding. They are all four-over-four light doublehung sashes. A brickstove chimney is at the center of the roof ridge line. The interior features original benches and stove. #36: The church has been little changed since its construction. Electricity has been added.			
43. History and Significance In February of 1901, a neighbor of the community died and his grave dug by the people of the area. It was very cold and there was no place to get warm so the people decided to build a small church building for the sole purpose of funerals and funds were collected in 1902. The neighbors helped construct the church. In 1968 Calvin Roe left a sum of money for the maintenance of the church.			
44. Description of Environment and Outbuildings A large cemetery surrounds the church building.			
45. Sources of Information Odell family McAfee family On-site inspection.		46. Prepared by Ogg and Pettus	
		47. Organization RCHS & M	
		48. Date 8/79	
		49. Revision Date(s)	



FLOORPLANS

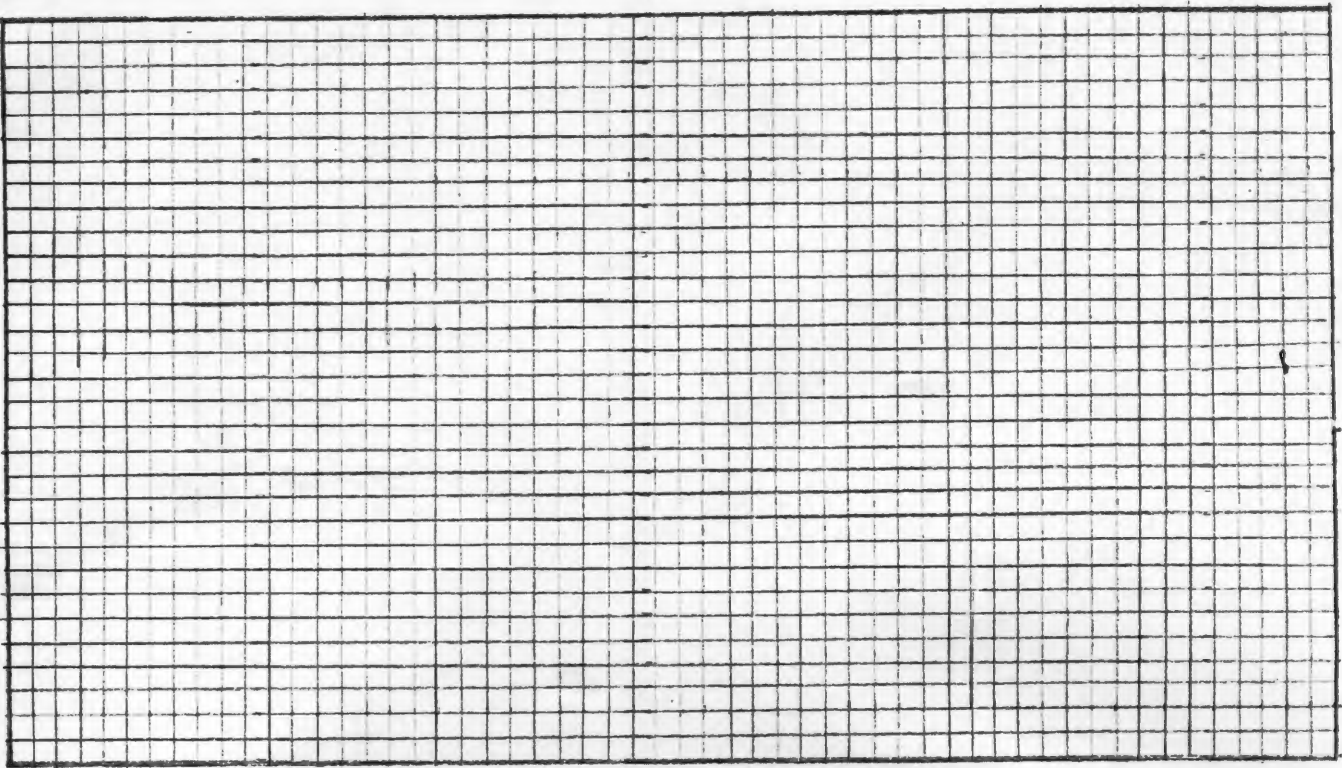
NOT TO SCALE



PHOTOGRAPH



MISSOURI OFFICE OF HISTORIC PRESERVATION									
ARCHITECTURAL/HISTORIC INVENTORY SURVEY FORM									
RA-15-002-093									
1. NO. 46		4. PRESENT LOCAL NAME(S) OR DESIGNATION(S) Rimmer Residence							
2. COUNTY Ray		5. OTHER NAME(S)							
3. LOCATION OF NEGATIVES RCHS									
6. SPECIFIC LEGAL LOCATION TOWNSHIP 52 RANGE 29 SECTION 22 IF CITY OR TOWN, STREET ADDRESS to Elkhorn, 1/4 mi. take dirt road S. 1 mile to fork, then 1/4 mile south.		16. THEMATIC CATEGORY 030		28. NO. OF STORIES 1 1/2		29. BASEMENT? YES () NO (X)		2. COUNTY	
7. CITY OR TOWN IF RURAL, VICINITY vic. Elkhorn; Fishing River Twp.		17. DATE(S) OR PERIOD ca. 1900		30. FOUNDATION MATERIAL ashlar stone 40		31. WALL CONSTRUCTION frame wu		PRESENT LOCAL NAME(S) OR DESIGNATION(S)	
8. DESCRIPTION OF LOCATION CR		18. STYLE OR DESIGN 41 09 vernacular/Gothic Revival details		32. ROOF TYPE AND MATERIAL gable-asbestos siding 64		33. NO. OF BAYS FRONT 3 SIDE 1		3. OTHER NAME(S)	
9. COORDINATES LAT LONG		19. ARCHITECT OR ENGINEER unknown		34. WALL TREATMENT wood siding 64		35. PLAN SHAPE rectangular		4. TOWNSHIP	
10. SITE () BUILDING (X) STRUCTURE () OBJECT ()		20. CONTRACTOR OR BUILDER unknown Reuben Roe		36. CHANGES (EXPLAIN IN NO. 42) ALTERED (X) MOVED ()		37. CONDITION INTERIOR good EXTERIOR good		5. OTHER NAME(S)	
11. NATIONAL SISTER? YES () NO (X)		21. ORIGINAL USE, IF APPARENT residence 01A		38. PRESERVATION UNDERWAY? YES () NO (X)		39. ENDANGERED? BY WHAT? YES () NO (X)		6. RANGE	
12. IS IT ELIGIBLE? YES (X) NO ()		22. PRESENT USE residence		40. VISIBLE FROM PUBLIC ROAD? YES (X) NO ()		41. DISTANCE FROM AND FRONTAGE ON ROAD		7. SECTION	
13. PART OF ESTAB. DIST. DISTRICT? YES (X) NO ()		23. OWNERSHIP PUBLIC () PRIVATE ()		42. FURTHER DESCRIPTION OF IMPORTANT FEATURES Late I-house has unusual window detail; heads of windows are projecting lintels supported by brackets. 3 wall dormers dominate primary facade; projecting boxed cornice and frieze surround house. Some facade detail has been lost due to unfortunate addition of asbestos shingles to all elevations.		PHOTO MUST BE PROVIDED			
14. DISTRICT POTENTIAL? YES () NO (X)		24. OWNER'S NAME AND ADDRESS IF KNOWN Claude Rimmer Elkhorn, Missouri		43. HISTORY AND SIGNIFICANCE In 1877 the land is listed as owned by T. Roe, Sr., but no house is indicated. Reuben Roe is the owner in 1897, with no house at this site. He also owns it in 1914, when the house is indicated. Reuben Roe is the son of Thomas and Jennie Odell Roe, born 1843. His father came to Missouri with his mother and sisters and entered 160 acres of land which soon increased to 300. He married Jennie Odell, and they had 7 children. Reuben lived with his parents until 1865 when he enlisted in the Union Army and fought at Mobile, Spanish Fort and Franklin. After the war, he married Rhoda E Craven and they had 6 children. Afterwards, Reuben purchased 53 acres, which increased to 140.					
15. NAME OF ESTABLISHED DISTRICT		25. OPEN TO PUBLIC? YES () NO (X)		44. DESCRIPTION OF ENVIRONMENT AND OUTBUILDINGS Rural area.					
		26. LOCAL CONTACT PERSON OR ORGANIZATION		45. SOURCES OF INFORMATION On-site inspection. Present owner Ray County Atlases, 1877; 1897; 1914 Ray County History, 1881		46. PREPARED BY Pauline Brown			
		27. OTHER SURVEYS IN WHICH INCLUDED		47. ORGANIZATION RCHS & M		48. DATE 6/80			
				49. REVISION DATE(S)					



FLOORPLANS


NOT TO SCALE



PHOTOGRAPH



HISTORIC INVENTORY


1. No. 43		4. Present Name(s) Fredericksburg Monument <i>not</i>		2. County
2. City Ray		5. Other Name(s) <i>entruck</i>		
3. Location of Negatives RCHS & M		6. Specific Location 1/8 mile east of Excelsior spings to right turn; left fork 1/2 mile to crossroads.		3. Country
7. City or Town If Rural, Township & Vicinity vic. Excelsior Springs; Fishing		16. Thematic Category		
8. Site Plan with North Arrow River twp.		17. Date(s) or Period 1864		4. Present Name(s)
		18. Style or Design n/a		
9. Coordinates UTM		19. Architect or Engineer n/a		5. Other Name(s)
10. Site <input checked="" type="checkbox"/> Building <input type="checkbox"/> Structure <input type="checkbox"/> Object <input type="checkbox"/>		20. Contractor or Builder n/a		
11. On National Register? Yes <input type="checkbox"/> No <input checked="" type="checkbox"/>		21. Original Use, if apparent wooded pasture		6. County
12. Is It Eligible? Yes <input type="checkbox"/> No <input checked="" type="checkbox"/>		22. Present Use golf course		
13. Part of Estab. Hist. Dist.? Yes <input type="checkbox"/> No <input type="checkbox"/>		23. Ownership Public <input type="checkbox"/> Private <input checked="" type="checkbox"/>		7. County
14. District Potent'l? Yes <input type="checkbox"/> No <input checked="" type="checkbox"/>		24. Owner's Name & Address, if known Excelsior Springs Golf Course Excelsior Springs, Missouri		
15. Name of Established District		25. Open to Public? unrestricted Yes <input checked="" type="checkbox"/> No <input type="checkbox"/>		8. County
42. Further Description of Important Features The site of the Battle of Fredericksburg is now a landscaped golf course. In one corner near the intersection of two dirt roads is a marker with a bronze plaque and the inscription "In memory of the soldiers of the Civil War who gave their lives in the Battle of Fredericksburg, August 12, 1864."		26. Local Contact Person or Organization		
43. History and Significance The Battle of Fredericksburg took place on this site on August 12, 1864. It was a skirmish between Union soldiers and southern sympathisers. A small troop of soldiers was passing through the area supposedly en route to Albany, north of Orrick, to join other Union forces in that area. Just south of the town of Fredericksburg the Union troop was ambushed. Fighting ranged over an area from the edge of the town to two miles southwest of it (cont.)		27. Other Surveys in Which Included		9. County
44. Description of Environment and Outbuildings At border of golf course near residential section. Outskirts of Excelsior Springs.		40. Visible from Public Road? Yes <input checked="" type="checkbox"/> No <input type="checkbox"/>		
45. Sources of Information On-site inspection. Ray County History, 1973.		41. Distance from and Frontage on Road		10. County
46. Prepared by Cameron		47. Organization RCHS & M		
48. Date 8/80		49. Revision Date(s)		11. County
49. Revision Date(s)		50. Other Name(s)		

4 Cont.


mostly unfenced woodland. Possibly 11 men were killed, the number is uncertain. These men of Fredericksburg area include: George O'Dell, Philip Siegel, John and Smith Hutchings and Captain Colley, who was the officer in command of the Union troops. J.C. Isley according to a newspaper clipping, owner of the Fredericksburg Store (demolished) was hired by the citizens to gather the bodies and bury them in nearby Pisgah Cemetery in an unmarked grave. The town of Fredericksburg has entirely disappeared.

Office of Historic Preservation, P.O. Box 176, Jefferson City, Missouri 65101

HISTORIC INVENTORY

1 No 80		4 Present Name(s) Wollard Residence	
2 County Ray		5 Other Name(s) Heavner Residence	
3 Location of Negatives RCHS & M			
6 Specific Location 3 miles north of Hardin on Route A to unmarked gravel and dirt road; west 1/2 mile. <i>Wing A</i>		16 Thematic Category <i>030</i>	
		17 Date(s) or Period 1905	
7 City or Town If Rural, Township & Vicinity vic. Hardin; Grape Grove twp.		18 Style or Design Neoclassic <i>20</i>	
8 Site Plan with North Arrow 		19 Architect or Engineer unknown <i>01A</i>	
		20 Contractor or Builder George Tinsley <i>22 20</i>	
		21 Original Use, if apparent residence <i>01A</i>	
		22 Present Use residence	
9 Coordinates UTM Lat <i>33° 15' 31" N</i> Long <i>92° 26' 16" W</i>		23 Ownership Public <input type="checkbox"/> Private <input checked="" type="checkbox"/>	
10 Site Building <input checked="" type="checkbox"/> Structure <input type="checkbox"/> Object <input type="checkbox"/>		24 Owner's Name & Address, if known Hester Wollard Hardin, Missouri 64035	
11 On National Register? Yes <input type="checkbox"/> No <input checked="" type="checkbox"/>		25 Open to Public? Yes <input type="checkbox"/> No <input checked="" type="checkbox"/>	
12 Is It Eligible? Yes <input checked="" type="checkbox"/> No <input type="checkbox"/>		26 Local Contact Person or Organization	
13 Part of Estab. Hist. Dist.? Yes <input type="checkbox"/> No <input checked="" type="checkbox"/>		27 Other Surveys in Which Included	
14 District Potent? Yes <input type="checkbox"/> No <input checked="" type="checkbox"/>			
15 Name of Established District		28 No. of Stories <i>2 1/2</i>	
		29 Basement? Yes <input type="checkbox"/> No <input checked="" type="checkbox"/>	
		30 Foundation Material brick <i>30</i>	
		31 Wall Construction frame <i>WH</i>	
		32 Roof Type & Material gable-comp. shingles <i>63</i>	
		33 No. of Bays Front <i>n/a</i> Side <i>n/a</i>	
		34 Wall Treatment weatherboard <i>21</i>	
		35 Plan Shape square	
		36 Changes (Explain in #42) Addition <input type="checkbox"/> Altered <input type="checkbox"/> Moved <input type="checkbox"/>	
		37 Condition Interior <i>good</i> Exterior <i>gnpd</i>	
		38 Preservation Underway? Yes <input type="checkbox"/> No <input checked="" type="checkbox"/>	
		39 Endangered? By What? Yes <input type="checkbox"/> No <input checked="" type="checkbox"/>	
		40 Visible from Public Road? Yes <input checked="" type="checkbox"/> No <input type="checkbox"/>	
		41 Distance from and Frontage on Road	
42 Further Description of Important Features Neoclassic house features pediment front gable with triple window in center of gable, each window with 6 lights. Gable sheathed in fishscale shingles. Remainder of house weatherboarding. Corner board pilasters. Boxed cornice and frieze. Porch across primary facade also has boxed cornice and frieze and posts with Tuscan capitals. Interior displays stained glass window in entrance hall, 1 fireplace. #36: no additions or alterations to the structure.			
43 History and Significance 160 acre farm was homesteaded by William and Elizabeth Hevner in 1833. A sod house was built here in 1833, in 1834 a log house. Later a frame house was constructed. The present house was built on the site in 1905. It was threatened by a tornado in 1977 but only the outbuildings were damaged.			
44 Description of Environment and Outbuildings On large farm, usual outbuildings.			
45 Sources of Information Hester (Hevner) Wollard. On-site inspection.			
		46 Prepared by Clara Allison	
		47 Organization RCHS & M	
		48 Date 5/79	
		49 Revision Date(s)	

Photo



FLOORPLANS NOT TO SCALE

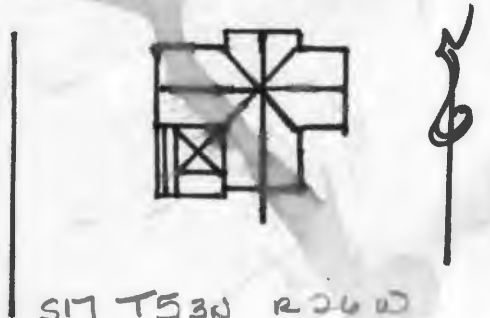


PHOTOGRAPH




Office of Historic Preservation, P.O. Box 176, Jefferson City, Missouri 65101

HISTORIC INVENTORY

1 No 70		4 Present Name(s) Dooley Residence	
County Ray		5 Other Name(s)	
3 Location of Negatives RCHS & M		Pugh Residence	
6 Specific Location Route A north of Hardin to intersection of Route K; west 3/4 mile to unmarked road; south 1/2 mile.		16 Thematic Category 030	
7 City or Town, Rural, Township & Vicinity vic. Russellville; Grape Grove twp		17 Date(s) or Period 1899	
8 Site Plan with North Arrow 		18 Style or Design Queen Anne cottage 45	
9 Coordinates UTM Lat Long		19 Architect or Engineer unknown	
10 Site II Building XI		20 Contractor or Builder unknown	
11 On National Register? Yes <input type="checkbox"/> No <input checked="" type="checkbox"/>		21 Original Use, if apparent residence 01A	
12 Is It Eligible? Yes <input checked="" type="checkbox"/> No <input type="checkbox"/>		22 Present Use residence	
13 Part of Estab. Hist. Dist.? Yes <input type="checkbox"/> No <input checked="" type="checkbox"/>		23 Ownership Public <input type="checkbox"/> Private <input checked="" type="checkbox"/>	
14 District Potent'l? Yes <input type="checkbox"/> No <input checked="" type="checkbox"/>		24 Owner's Name & Address, if known J.C. and Freta Dooley Hardin, Missouri	
15 Name of Established District		25 Open to Public? Yes <input type="checkbox"/> No <input checked="" type="checkbox"/>	
42 Further Description of Important Features Queen Anne cottage features polygonal projecting bay on primary facade, covered with gable roof with blind lunette. Bay's facets highlighted with pilasters. Primary entrance opens on lateral porch with turned posts. Porch roof has slight bell-cast profile and is surmounted by turret with corner pilasters and lozenge-shaped decoration. The turret is covered by a pyramidal roof. Similar pilasters ornament all facades. Interior displays entrance door with oval of glass (cont)		26 Local Contact Person or Organization	
43 History and Significance Jacob and Alice Pugh built the house in 1899. J.C. and Freta Dooley bought it in 1963.		27 Other Surveys in Which Included	
44 Description of Environment and Outbuildings An older house (see #24B) still stands on the property. It is used for storage. Several outbuildings are in good condition.		28 No. of Stories one	
45 Sources of Information J.C. and Freta Dooley. On-site inspection.		29 Basement? Yes <input type="checkbox"/> No <input checked="" type="checkbox"/>	
		30 Foundation Material ashlar stone 40	
		31 Wall Construction frame Wk	
		32 Roof Type & Material gable=comp. shingle 63	
		33 No. of Bays Front n/a Side n/a TW	
		34 Wall Treatment weatherboard 21	
		35 Plan Shape irregular	
		36 Changes (Explain in #42) Addition <input type="checkbox"/> Altered <input checked="" type="checkbox"/> Moved <input type="checkbox"/>	
		37 Condition Interior good Exterior good	
		38 Preservation Underway? Yes <input type="checkbox"/> No <input checked="" type="checkbox"/>	
		39 Endangered? By What? Yes <input checked="" type="checkbox"/> No <input type="checkbox"/>	
		40 Visible from Public Road? Yes <input checked="" type="checkbox"/> No <input type="checkbox"/>	
		41 Distance from and Frontage on Road	
		46 Prepared by Clara Allison	
		47 Organization RCHS & M	
		48 Date 5/79	
		49 Revision Date(s)	

42 Cont.

An original large colored glass window. #36: Present owners lowered ceilings about 1963, added bathroom and water in 1969.



FLOORPLANS NOT TO SCALE




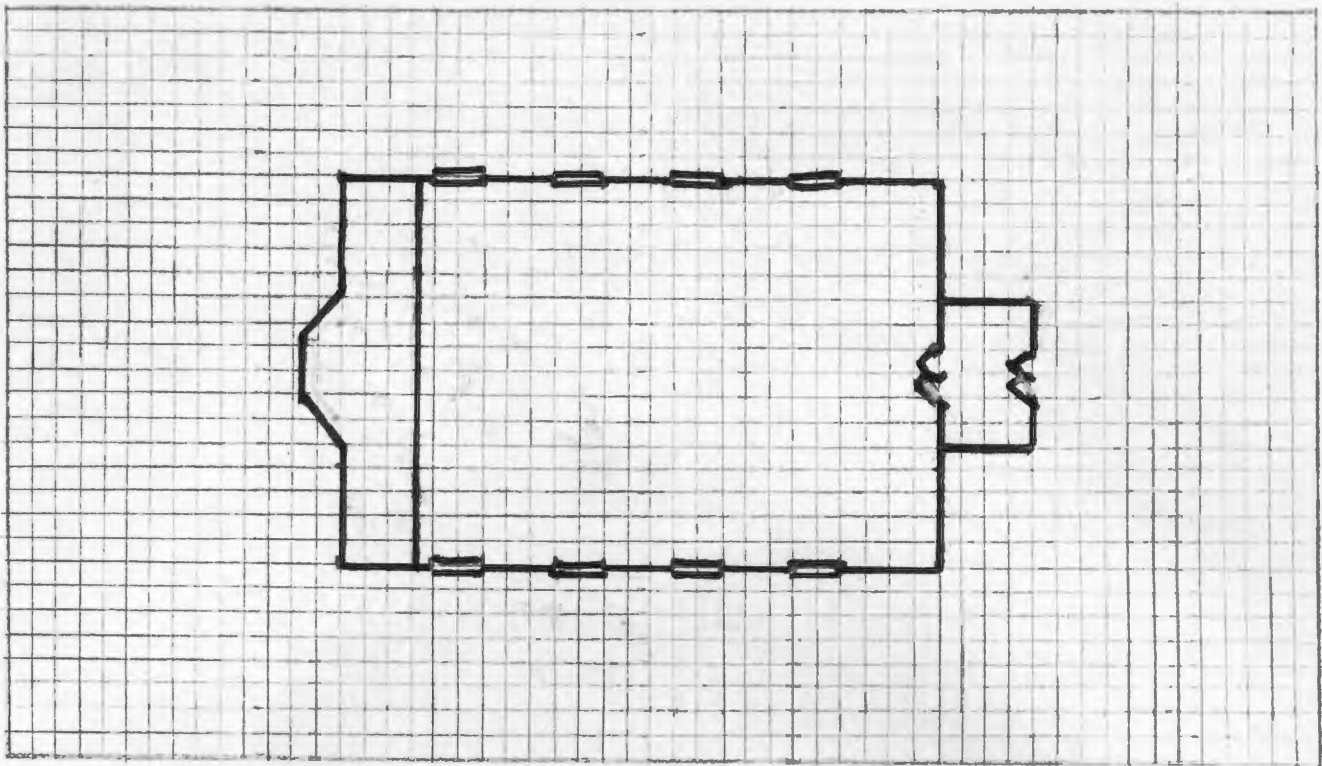
PHOTOGRAPH



Office of Historic Preservation, P.O. Box 176, Jefferson City, Missouri 65101

HISTORIC INVENTORY

1 No 20		4 Present Name(s) Wesley Chapel (Methodist Church)	
2 County Ray		5 Other Name(s)	
3 Location of Negatives RCHS & M			
6 Specific Location 4 miles north on County Route NA after intersection of A and AA Sec. 22, t. 54, R 26. Hwy A		16 Thematic Category 030	
7 City or Town if Rural, Township & Vicinity Regal Grape Grove twp.		17 Date(s) or Period 1898	
8 Site Plan with North Arrow 		18 Style or Design Romanesque	
		19 Architect or Engineer unknown	
		20 Contractor or Builder Ernest Misel/Haley Tinsley	
		21 Original Use, if apparent church	
		22 Present Use church	
9 Coordinates Lat _____ Long _____		23 Ownership Public <input type="checkbox"/> Private <input checked="" type="checkbox"/>	
		24 Owner's Name & Address, if known United Methodist Church	
		25 Open to Public? restricted Yes <input checked="" type="checkbox"/> No <input type="checkbox"/>	
11 On National Register? Yes <input type="checkbox"/> No <input checked="" type="checkbox"/>		26 Local Contact Person or Organization	
12 Is it Eligible? Yes <input type="checkbox"/> No <input type="checkbox"/>	27 Other Surveys in Which Included		
13 Part of Estab. Hist. Dist.? Yes <input type="checkbox"/> No <input checked="" type="checkbox"/>	28 No. of Stories one		
14 District Potent'l? Yes <input type="checkbox"/> No <input checked="" type="checkbox"/>		29 Basement? Yes <input type="checkbox"/> No <input checked="" type="checkbox"/>	
15 Name of Established District		30 Foundation Material ashlar stone	
		31 Wall Construction frame	
		32 Roof Type & Material gable-comp. shingles	
		33 No. of Bays Front 1 Side 4	
		34 Wall Treatment clapboard	
		35 Plan Shape rectangular	
		36 Changes (Explain in #42) Addition <input type="checkbox"/> Altered <input type="checkbox"/> Moved <input type="checkbox"/>	
		37 Condition Interior good Exterior good	
		38 Preservation Underway? Yes <input type="checkbox"/> No <input checked="" type="checkbox"/>	
		39 Endangered? By What? Yes <input type="checkbox"/> No <input checked="" type="checkbox"/>	
		40 Visible from Public Road? Yes <input checked="" type="checkbox"/> No <input type="checkbox"/>	
		41 Distance from and Frontage on Road	
42 Further Description of Important Features A good example of a country church, completely unaltered. Simple eave with exposed joist ends cut on arc-unusual. Round bead windows trimmed in truncated point lintel. Original etched glass windows.			
Photo			
43 History and Significance For small(now defunct) town of Regal. One acre aof land was donated by Henry Penny for the site. Ernest Misel supervised the building of the foundation. The carpenter was Haley Tinsley. Seats were brought across the Missouri River from Lexington on the frozen river. Dedicated 1899 by Reverend Joe Bone, Sr.. The first pastor was Joe Bone, Jr.			
44 Description of Environment and Outbuildings Country setting.			
45 Sources of Information Ray County History, 1973. On-site inspection.			
		46 Prepared by Pease	
		47 Organization RCHS & M	
48 Date 8/80		49 Revision Date(s)	



FLOORPLANS NOT TO SCALE



PHOTOGRAPH

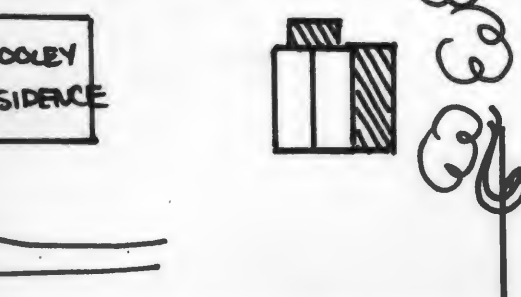



WESLEY CHAPEL
1898
METHODIST CHURCH

RA-AS-002-098

Office of Historic Preservation, P.O. Box 176, Jefferson City, Missouri 65101

HISTORIC INVENTORY

1 No 71		4 Present Name(s) Old Dooley House	
County Ray		5 Other Name(s)	
3 Location of Negatives RCHS			
6 Specific Location Route A north from Hardin to K; west 1 mile to unmarked gravel rd. south 3/4 miles. T53R26S17		16 Thematic Category 030	
		17 Date(s) or Period ca. 1850	
7 City or Town II Rural, Township & Vicinity Russellville vic. Grape Grove twp.		18 Style or Design vernacular/Neoclassical 19	
8 Site Plan with North Arrow 		19 Architect or Engineer unknown	
		20 Contractor or Builder unknown	
		21 Original Use, if apparent residence 01A	
		22 Present Use residence	
9 Coordinates Lat _____ Long _____		23 Ownership Public <input type="checkbox"/> Private <input checked="" type="checkbox"/>	
UTM Site I: Building <input checked="" type="checkbox"/> Structure I: Object <input type="checkbox"/>		24 Owner's Name & Address. if known Jesse C. Dooley	
11 On National Register? Yes <input type="checkbox"/> No <input checked="" type="checkbox"/> 12 Is II Eligible? Yes <input checked="" type="checkbox"/> No <input type="checkbox"/> 13 Part of Estab Hist Dist.? Yes <input type="checkbox"/> No <input checked="" type="checkbox"/> 14 District Potent'l? Yes <input type="checkbox"/> No <input checked="" type="checkbox"/>		25 Open to Public? Yes <input type="checkbox"/> No <input checked="" type="checkbox"/>	
15 Name of Established District		26 Local Contact Person or Organization	
		27 Other Surveys in Which Included	
42 Further Description of Important Features Single pen house of vernacular form has added Neoclassic details. Applied corner boards; boxed cornice and frieze. Shed garage addition to rear. House has been moved from its original position.		28 No. of Stories 1-1/2-1	
		29 Basement? Yes <input type="checkbox"/> No <input checked="" type="checkbox"/>	
		30 Foundation Material no foundation	
		31 Wall Construction frame wu	
		32 Roof Type & Material gable asphalt shingles 6850	
		33 No. of Bays Front 2 Side 1 1/3	
		34 Wall Treatment weatherboard 21	
		35 Plan Shape rectangular	
		36 Changes (Explain in #42) Addition <input checked="" type="checkbox"/> Altered <input checked="" type="checkbox"/> Moved <input checked="" type="checkbox"/>	
		37 Condition Interior poor Exterior poor	
		38 Preservation Underway? Yes <input type="checkbox"/> No <input checked="" type="checkbox"/>	
		39 Endangered? By What? neglect Yes <input checked="" type="checkbox"/> No <input type="checkbox"/>	
		40 Visible from Public Road? Yes <input type="checkbox"/> No <input checked="" type="checkbox"/>	
		41 Distance from and Frontage on Road	
Photo			
43 History and Significance			
44 Description of Environment and Outbuildings On farm with house of later, ca. 1900 date.			
45 Sources of Information On-site inspection.		46 Prepared by Cameron	
		47 Organization RCHS & M	
		48 Date 5/80	49 Revision Date(s)



FLOORPLANS NOT TO SCALE

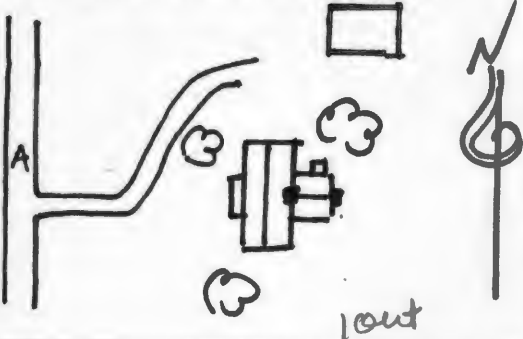



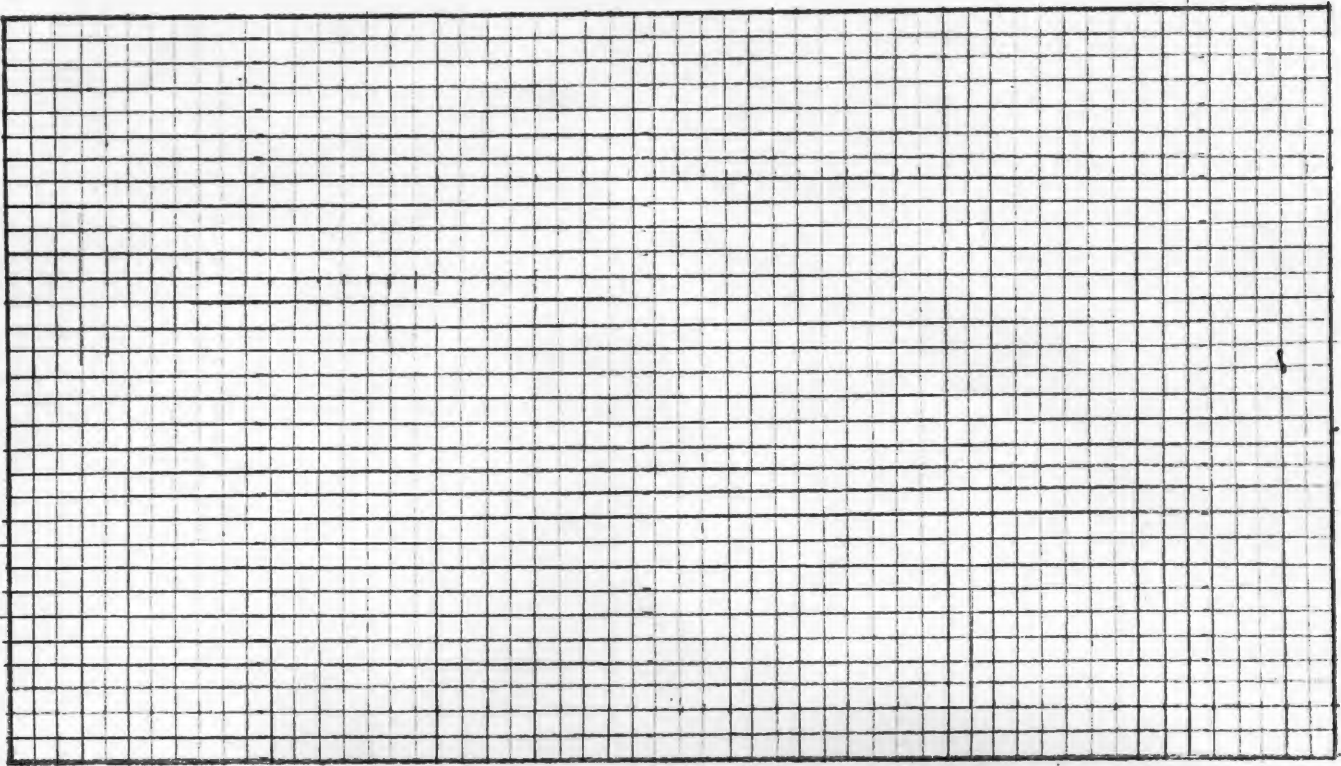
PHOTOGRAPH



Office of Historic Preservation, P.O. Box 176, Jefferson City, Missouri 65101

HISTORIC INVENTORY

1 No 20 21		4 Present Name(s) A. Bisbee Residence	
County Ray		5 Other Name(s) Robinson Residence; Bush Residence	
3 Location CHS & M			
6 Specific Location 12 miles north of Hardin 12 miles south of Braymer on Hwy A. Road vic.		16 Thematic Category BD	
		17 Date(s) or Period ca. 1860	
7 City or Town <input type="checkbox"/> Rural, Township & Vicinity vic. Hardin Grape Grove twp.		18 Style or Design transitional <i>3P 09</i>	
8 Site Plan with North Arrow BARN 		19 Architect or Engineer unknown <i>Adrian</i>	
		20 Contractor or Builder unknown <i>30 pch CB</i>	
9 Coordinates UTM Lat S 28 T54N 26W Long		21 Original Use, if apparent residence <i>OIA</i>	
10 Site I: <input type="checkbox"/> Building X: <input type="checkbox"/> Structure I: <input type="checkbox"/> Object I: <input type="checkbox"/>		22 Present Use residence	
11 On National Register? Yes <input type="checkbox"/> No <input checked="" type="checkbox"/>		23 Ownership Public <input type="checkbox"/> Private <input checked="" type="checkbox"/>	
12 Is Eligible? Yes <input checked="" type="checkbox"/> No <input type="checkbox"/>		24 Owner's Name & Address, if known A. Bisbee Hardin, Missouri	
13 Part of Estab. Hist. Dist.? Yes <input type="checkbox"/> No <input checked="" type="checkbox"/>		25 Open to Public? Yes <input type="checkbox"/> No <input checked="" type="checkbox"/>	
14 District Potent'l? Yes <input type="checkbox"/> No <input checked="" type="checkbox"/>		26 Local Contact Person or Organization	
15 Name of Established District		27 Other Surveys in Which Included	
42 Further Description of Important Features Vernacular I-house with Neoclassic styling and Italianate trimming. Pilaster corner boards, boxed cornice and frieze, molded lintels of doors and windows. Two interior brick chimneys. Bracketed cornice, two story portico of primary facade has jigsawed frieze, railing, truned posts and brackets. Upper gable ends decorated in "Stick Style". These are undoubtedly later improvements. House all form and detail all suggest pre-Civil War construction.		28 No. of Stories two	
		29 Basement? Yes <input type="checkbox"/> No <input checked="" type="checkbox"/>	
43 History and Significance		30 Foundation Material ashlar stone	
		31 Wall Construction frame	
44 Description of Environment and Outbuildings Rural area, original tree planting, including Kentucky coffee bean, remain.		32 Roof Type & Material gable/comp. shingles	
		33 No. of Bays Front 5 Side 2	
Sources of Information On-site inspection		34 Wall Treatment clapboard <i>21</i>	
		35 Plan Shape rectangular	
46 Prepared by Jim Pease		36 Changes (Explain in #42) Addition <input type="checkbox"/> Altered <input type="checkbox"/> Moved <input type="checkbox"/>	
		37 Condition Interior good Exterior good	
47 Organization RCHS & M		38 Preservation Underway? Yes <input type="checkbox"/> No <input checked="" type="checkbox"/>	
		39 Endangered? By What? Yes <input type="checkbox"/> No <input checked="" type="checkbox"/>	
48 Date 6/80		40 Visible from Public Road? Yes <input checked="" type="checkbox"/> No <input type="checkbox"/>	
		41 Distance from and Frontage on Road	
49 Revision Date(s)			



FLOORPLANS NOT TO SCALE



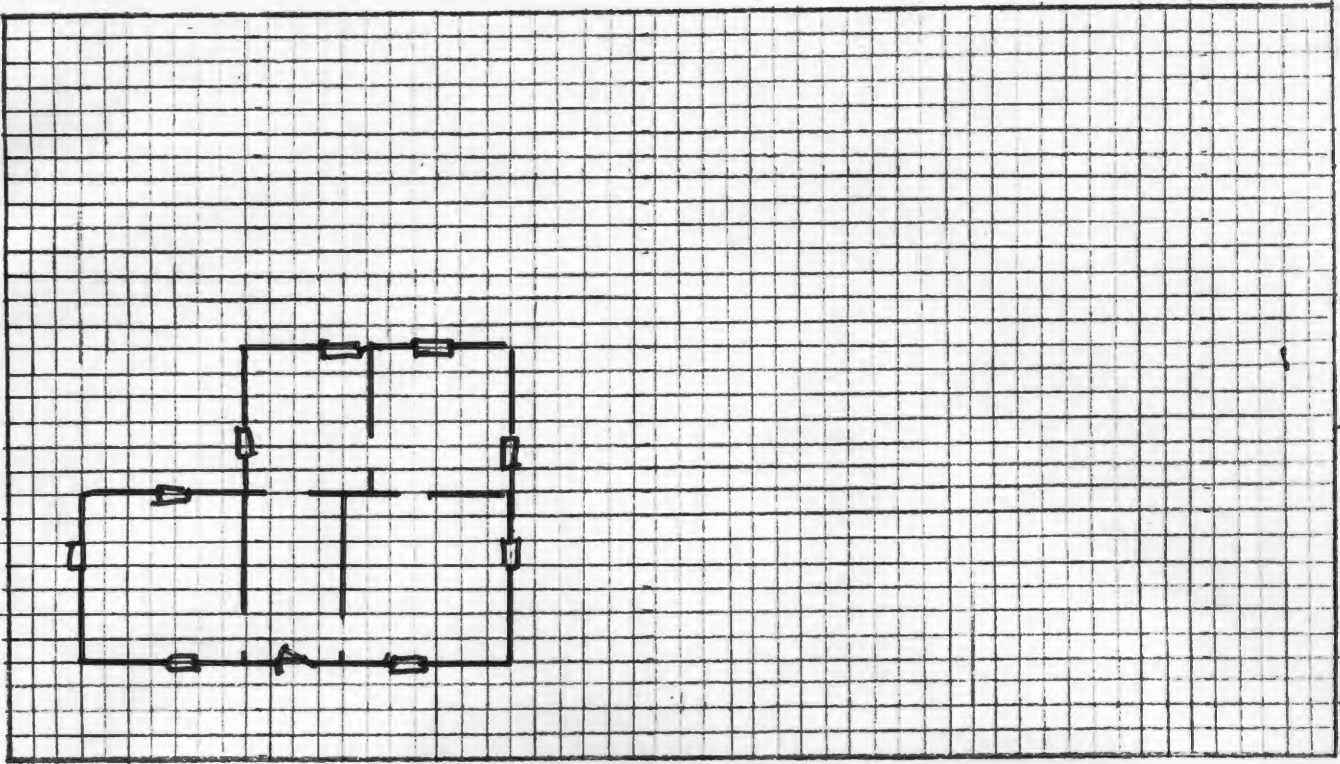
PHOTOGRAPH



Office of Historic Preservation, P.O. Box 176, Jefferson City, Missouri 65101

HISTORIC INVENTORY

1 No. 22 23		4 Present Name(s) Kavanaugh Residence		1 No
2 City Ray		5 Other Name(s) Pope (1857-1932)		
3 Location of Neighbors RCHS & M				2 County
6 Specific Location Route A north from Hardin 7½ miles. S & TEAN JEW		16. Thematic Category 030 010		
7 City or Town If Rural, Township & Vicinity vic. Hardin Grape Grove twp.		17 Date(s) or Period 1875		4. Present Name(s)
8 Site Plan with North Arrow		18 Style or Design vernacular		
		19 Architect or Engineer unknown		
		20 Contractor or Builder A. Pope		
9 Coordinates Lat Long		21 Original Use, if apparent farm residence		5 Other Name(s)
10 Site Building Structure Object Building X Structure I I Object I I		22 Present Use farm residence		
11 On National Register? Yes I I No X		23 Ownership Public I I Private X		
12 Is It Eligible? Yes X No I I		24 Owner's Name & Address, if known Mr. & Mrs. Rea Kavanaugh RR I, Richmond, Missouri		
13 Part of Estab Hist Dist? Yes I I No X		25 Open to Public? Yes I I No X		
14 District Potent'l? Yes I I No X		26 Local Contact Person or Organization		
15 Name of Established District		27 Other Surveys in Which Included		
42 Further Description of Important Features I-house has Neoclassic fenestration details. Single leaf central entryway. Heavy cornice features plain frieze and is supported by carved wooden brackets. Only 1 original interior end chimney remains. El of House has an interior brick stove chimney. Interior has 6 rooms and two large hallways. Originally had front and back stairs: there was no connection between the two front rooms upstairs and the second story of the el. A door was cut there (cont)		28 No. of Stories two		
		29 Basement? Yes I I No X		
		30 Foundation Material ashlar stone		
		31 Wall Construction frame		
		32 Roof Type & Material gable/asphalt shingle		
		33 No. of Bays Front 3 Side 2		
		34 Wall Treatment weatherboard		
		35 Plan Shape L-shape		
		36 Changes (Explain in #42) Addition X Altered X Moved I		
		37 Condition Interior excellent Exterior excellent		
		38 Preservation Underway? Yes No X		
		39 Endangered? By What? Yes I I No X		
		40 Visible from Public Road? Yes X No I I		
		41 Distance from and Frontage on Road		
43 History and Significance Abraham and Susan Pope arrived from Kentucky in 1857 and settled here. They lived in a log cabin until 1875 when they built the present house. After his death, Susan lived here until her death in 1932. One of their children was the mother of Rea, A.B. and Virgil Kavanaugh. Present owner is the third generation on the land and house.		Photo		
44 Description of Environment and Outbuildings The Pope Kavanaugh residence sits back from the road on a large farm, surrounded by 10 barns and a contemporary root cellar. Original Plantings.				
45 Sources of Information Rea Kavanaugh On-site inspection.		46 Prepared by		
		47 Organization RCHS & M		
		48 Date 9/79		
		49 Revision Date(s)		



FLOORPLANS

NOT TO SCALE



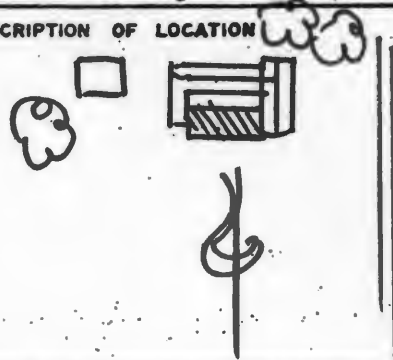
PHOTOGRAPH



MISSOURI OFFICE OF HISTORIC PRESERVATION

ARCHITECTURAL/HISTORIC INVENTORY SURVEY FORM

RA-AS-002-101

1. NO. 94		4. PRESENT LOCAL NAME(S) OR DESIGNATION(S) Lamar Carpenter House	
2. INTY Ray		5. OTHER NAME(S)	
3. LOCATION OF NEGATIVES RCHS			
6. SPECIFIC LEGAL LOCATION TOWNSHIP 53 RANGE 26 SECTION 26 IF CITY OR TOWN, STREET ADDRESS 10 mi. northeast of Hardin Hwy Aa		16. THEMATIC CATEGORY 030	
7. CITY OR TOWN IF RURAL, VICINITY vic. Rockingham Grape Grove		17. DATE(S) OR PERIOD 1880 ca.	
8. DESCRIPTION OF LOCATION 		18. STYLE OR DESIGN vernacular/Neoclassic 07	
9. COORDINATES UTM LAT LONG		19. ARCHITECT OR ENGINEER unknown 20	
10. SITE () BUILDING (X) STRUCTURE () OBJECT ()		20. CONTRACTOR OR BUILDER unknown Pich R2	
11. NATIONAL REGISTER ? YES () NO (X)		21. ORIGINAL USE, IF APPARENT residence 01A	
12. IS IT ELIGIBLE ? YES (X) NO ()		22. PRESENT USE residence	
13. PART OF ESTAB. YES () NO (X)		23. OWNERSHIP PUBLIC () PRIVATE (X)	
14. DISTRICT POTENTIAL ? YES () NO (X)		24. OWNER'S NAME AND ADDRESS IF KNOWN Lamar Carpenter Hardin, Missouri	
15. NAME OF ESTABLISHED DISTRICT		25. OPEN TO PUBLIC ? YES () NO (X)	
42. FURTHER DESCRIPTION OF IMPORTANT FEATURES I-house has usual Neoclassic trimming; pilaster corner boards, boxed cornice and frieze with returns; lined window heads. Large el to rear of house is contemporary with the house's construction and was originally sided with two story veranda on the south; the lower story and the west bay of the upper story of this veranda have been enclosed.		26. LOCAL CONTACT PERSON OR ORGANIZATION	
43. HISTORY AND SIGNIFICANCE The land was owned by J.A. Tevault in 1877 at which time a house was already shown in this location. In 1897 the house and land were owned by S. Burnett; in 1914 by D.B. Bowman, who was a farmer and stock breeder.		27. OTHER SURVEYS IN WHICH INCLUDED	
44. DESCRIPTION OF ENVIRONMENT AND OUTBUILDINGS On farm outside the small village of Rockingham.		28. NO. OF STORIES TWO	
45. SOURCES OF INFORMATION On-site inspection. Ray County Atlases, 1877, 1897; 1914.		29. BASEMENT ? YES (X) NO () partial	
		30. FOUNDATION MATERIAL ashlar stone 40	
		31. WALL CONSTRUCTION frame WU	
		32. ROOF TYPE AND MATERIAL gable-asphalt shingles 16 63	
		33. NO. OF BAYS FRONT 5 SIDE 2	
		34. WALL TREATMENT weatherboard 20	
		35. PLAN SHAPE T-shape	
		36. CHANGES (EXPLAIN IN NO. 42) ADDITION (X) ALTERED (X) MOVED ()	
		37. CONDITION INTERIOR good EXTERIOR good	
		38. PRESERVATION UNDERWAY ? YES () NO (X)	
		39. ENDANGERED ? YES () NO (X) BY WHAT ?	
		40. VISIBLE FROM PUBLIC ROAD ? YES (X) NO ()	
		41. DISTANCE FROM AND FRONTAGE ON ROAD	
		PHOTO MUST BE PROVIDED	
		46. PREPARED BY Marvin Holsinger	
		47. ORGANIZATION RCHS & M	
		48. DATE 6/80 49. REVISION DATE(S)	

1. NO.

2. COUNTY

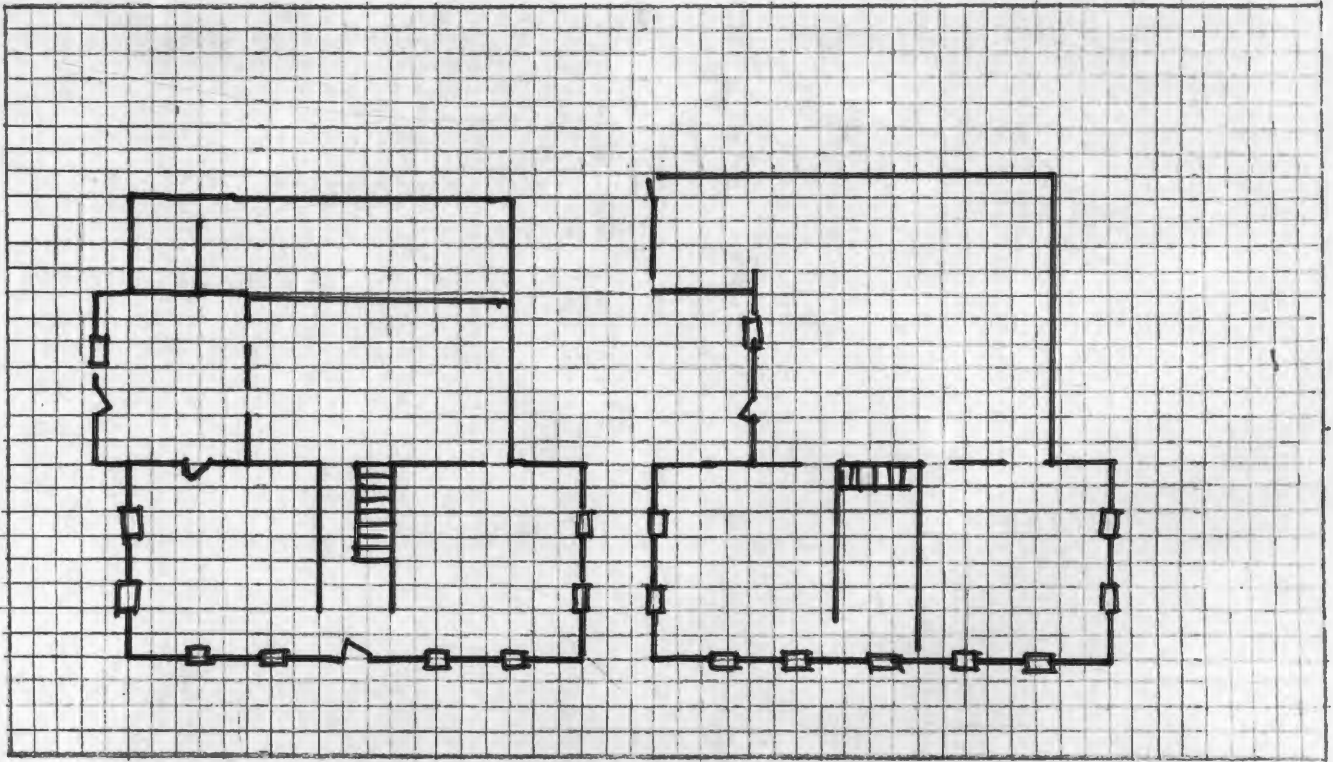
4. PRESENT LOCAL NAME(S) OR DESIGNATION(S)

6. OTHER NAME(S)

8. TOWNSHIP

RANGE

SECTION



FLOORPLANS NOT TO SCALE



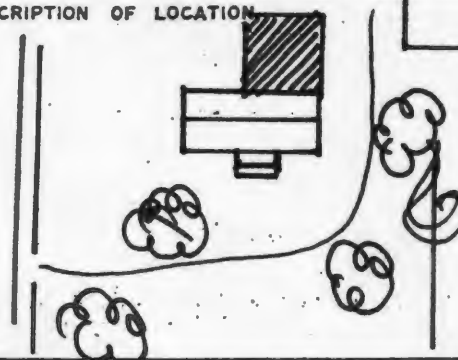
PHOTOGRAPH



MISSOURI OFFICE OF HIS ORIC PRESERVATION

ARCHITECTURAL/HISTORIC INVENTORY SURVEY FORM

RA-AS-002-102

1. NO. 95		4. PRESENT LOCAL NAME(S) OR DESIGNATION(S) Carpenter Property	
2. COUNTY Ray		5. OTHER NAME(S)	
3. LOCATION OF NEGATIVES RCHS			
6. SPECIFIC LEGAL LOCATION TOWNSHIP 53 RANGE 26 SECTION 35 IF CITY OR TOWN, STREET ADDRESS Hwy AA		16. THEMATIC CATEGORY 030	
7. CITY OR TOWN IF RURAL, VICINITY vic. Rockingham; grape grove twp.		17. DATE(S) OR PERIOD ca. 1897	
8. DESCRIPTION OF LOCATION 		18. STYLE OR DESIGN Neoclassical	
9. COORDINATES LAT LONG		19. ARCHITECT OR ENGINEER unknown	
10. SITE () BUILDING (X) STRUCTURE () OBJECT (X)		20. CONTRACTOR OR BUILDER unknown	
11. ON NATIONAL REGISTER? YES () NO (X)		21. ORIGINAL USE, IF APPARENT residence	
12. IS IT ELIGIBLE? YES () NO ()		22. PRESENT USE vacant	
13. PART OF ESTAB. HIST. DISTRICT? YES () NO (X)		23. OWNERSHIP PUBLIC () PRIVATE (X)	
14. DISTRICT POTENTIAL? YES () NO (X)		24. OWNER'S NAME AND ADDRESS IF KNOWN Layman Carpenter Hardin, Missouri	
15. NAME OF ESTABLISHED DISTRICT		25. OPEN TO PUBLIC? YES () NO (X)	
16. LOCAL CONTACT PERSON OR ORGANIZATION		26. OTHER SURVEYS IN WHICH INCLUDED	
17. ENDANGERED? BY WHAT? neglect		27. VISIBLE FROM PUBLIC ROAD? YES (X) NO ()	
18. DISTANCE FROM AND FRONTAGE ON ROAD		28. NO. OF STORIES two	
19. BASEMENT? YES (X) NO ()		29. FOUNDATION MATERIAL ashlar stone	
20. WALL CONSTRUCTION frame wu		30. ROOF TYPE AND MATERIAL gable=asphalt shingles	
21. NO. OF BAYS FRONT 3 SIDE 63		31. WALL TREATMENT weatherboard	
22. PLAN SHAPE T-shape		32. CHANGES (EXPLAIN IN NO. 42) ADDITION (X) ALTERED (X) MOVED ()	
23. CONDITION INTERIOR poor EXTERIOR poor		33. PRESERVATION UNDERWAY? YES () NO (X)	
24. FURTHER DESCRIPTION OF IMPORTANT FEATURES Neoclassic house has usual features: lintel window heads, pilaster corner boards, frieze and boxed cornice which continues on secondary facades to form pediments, an articulation rare for rural Ray County. Primary elevation has paired windows flanking central entrance. One-story addition to rear facade.		34. PHOTO MUST BE PROVIDED	
25. HISTORY AND SIGNIFICANCE A house is listed as located on this site first time in 1897, when the property was owned by Fred Manking. By 1914, the land and hosue has been inherited by his son, J.F. Manking., a farmer, stockman who was born in Ray County in 1857.		35. PREPARED BY Cameron	
26. DESCRIPTION OF ENVIRONMENT AND OUTBUILDINGS Original plantings remain in front of house; the remainder of the surrounding property has been allowed to lie formant. Small outbuildings remain to the rear and east of the house, but are not contemporary with it.		36. ORGANIZATION RCHS & M	
27. SOURCES OF INFORMATION On-site inspection. Ray County atlases, 1897 and 1914.		37. DATE 5/80	
28. REVISION DATE(S)		38. REVISION DATE(S)	

42. FURTHER DESCRIPTION OF IMPORTANT FEATURES

Neoclassic house has usual features: lintel window heads, pilaster corner boards, frieze and boxed cornice which continues on secondary facades to form pediments, an articulation rare for rural Ray County. Primary elevation has paired windows flanking central entrance. One-story addition to rear facade.

43. HISTORY AND SIGNIFICANCE

A house is listed as located on this site first time in 1897, when the property was owned by Fred Manking. By 1914, the land and hosue has been inherited by his son, J.F. Manking., a farmer, stockman who was born in Ray County in 1857.

44. DESCRIPTION OF ENVIRONMENT AND OUTBUILDINGS

Original plantings remain in front of house; the remainder of the surrounding property has been allowed to lie formant. Small outbuildings remain to the rear and east of the house, but are not contemporary with it.

45. SOURCES OF INFORMATION

On-site inspection. Ray County atlases, 1897 and 1914.

46. PREPARED BY

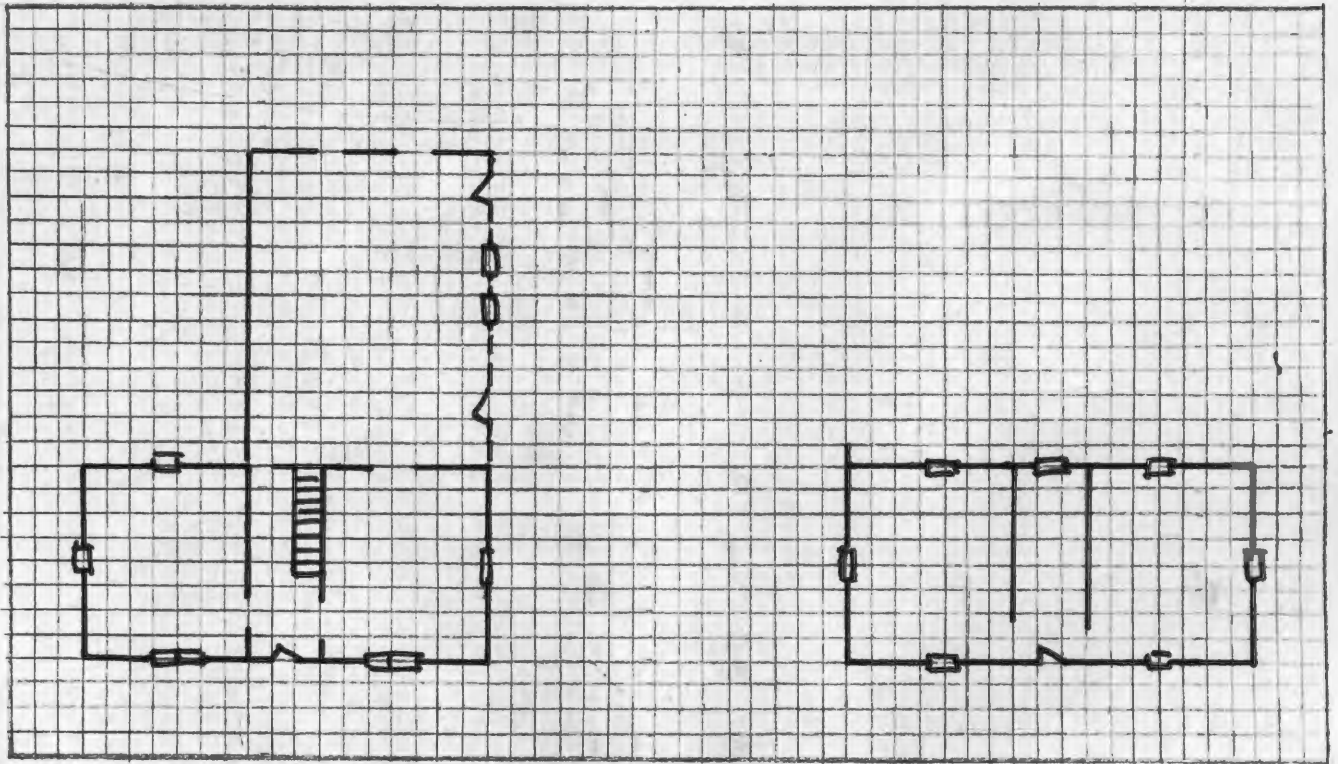
Cameron

47. ORGANIZATION

RCHS & M

48. DATE 49. REVISION DATE(S)

5/80



FLOORPLANS NOT TO SCALE



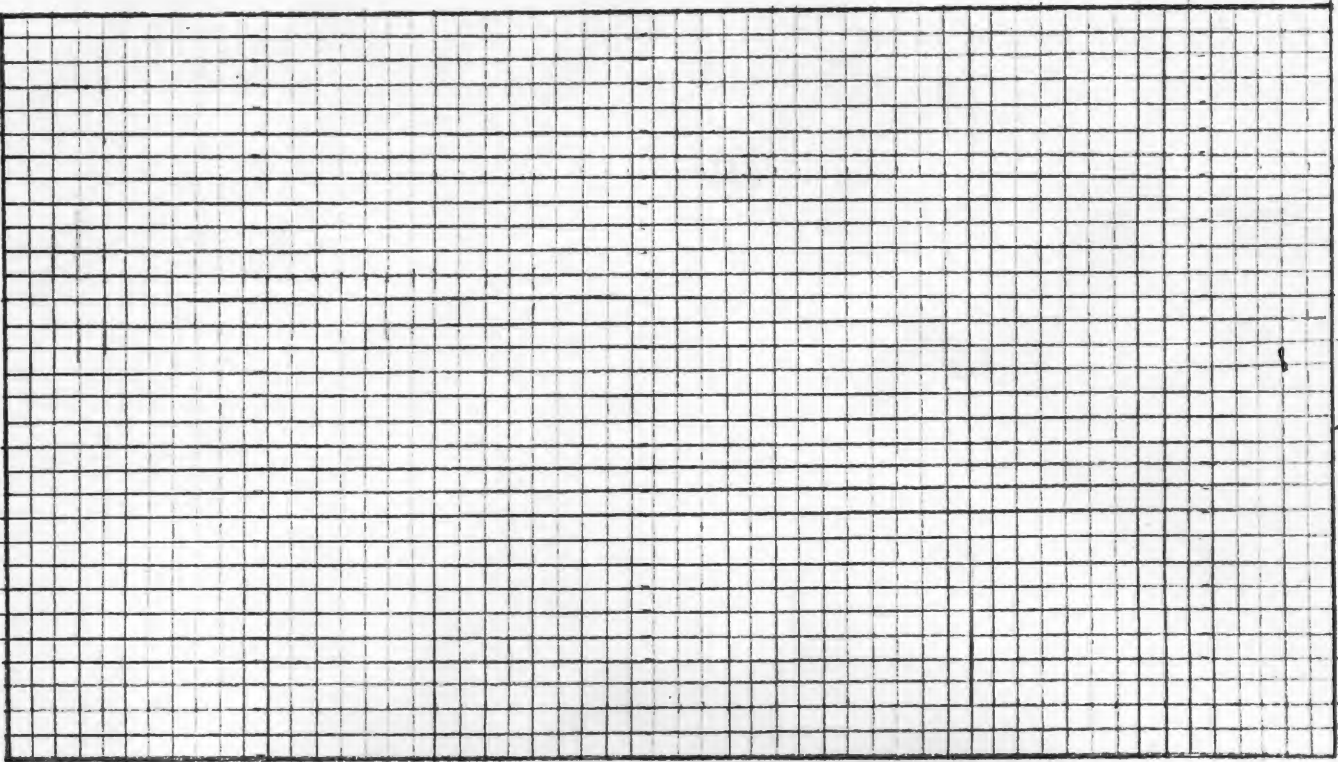
PHOTOGRAPH



Office of Historic Preservation, P.O. Box 176, Jefferson City, Missouri 65101

HISTORIC INVENTORY

1 No 22		4 Present Name(s) Kleiboeker Residence	
County Ray		5 Other Name(s) Silas Keith Homestead	
3 Location of Negatives RCMS & M			
6 Specific Location 2 3/4 miles north of intersection of Route A and AA, west 1/4 mile of unmarked gravel road. <i>S33 54 N 24 W Hwy 4A</i>		16 Thematic Category D10	
		17 Date(s) or Period 1875	
7 City or Town II Rural, Township & Vicinity Braymer vic. Grape Grove twp.		18 Style or Design transitional <i>09</i>	
8 Site Plan with North Arrow 		19 Architect or Engineer unknown	
		20 Contractor or Builder unknown <i>PROB CB</i>	
		21 Original Use, if apparent residence <i>DIA</i>	
		22 Present Use residence	
9 Coordinates UTM Lat _____ Long _____		23 Ownership Public <input type="checkbox"/> Private <input checked="" type="checkbox"/>	
Site I: Building <input checked="" type="checkbox"/> Structure I: Object <input type="checkbox"/>		24 Owner's Name & Address, if known Ron Kleiboeker Braymer, Missouri	
11 On National Register? Yes <input type="checkbox"/> No <input checked="" type="checkbox"/> 12 Is It Eligible? Yes <input type="checkbox"/> No <input type="checkbox"/>		25 Open to Public? Yes <input type="checkbox"/> No <input checked="" type="checkbox"/>	
13 Part of Estab Hist Dist? Yes <input type="checkbox"/> No <input checked="" type="checkbox"/> 14 District Potent'l? Yes <input type="checkbox"/> No <input checked="" type="checkbox"/>		26 Local Contact Person or Organization	
15 Name of Established District		27 Other Surveys in Which Included	
42 Further Description of Important Features Typical early "T-shape" plan of I-house. Building now altered with additions of side porch, bay window and recent siding. some original landscape trees remain. Bracketed cornice dates to original construction period. Two story portico not original. Interior completely renovated. Framed in Walnut. Interior original curved staircase of walnut remains.		Photo	
43 History and Significance			
44 Description of Environment and Outbuildings Rural area.			
45 Sources of Information On-site inspection.		46 Prepared by Jim Pease	
		47 Organization RCMS & M	
		48 Date 6/80	49 Revision Date(s)



FLOORPLANS NOT TO SCALE

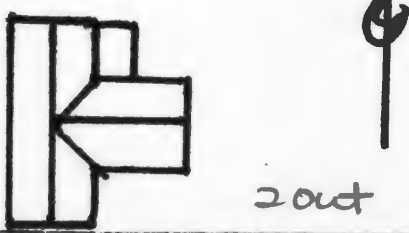




PHOTOGRAPH



Office of Historic Preservation, P.O. Box 176, Jefferson City, Missouri 65101

HISTORIC INVENTORY

1 No 97		4 Present Name(s) Sandy Residence	
2 County Ray		5 Other Name(s)	
3 Location of Negatives RCHS & M			
6 Specific Location 2 3/4 miles north of Hardin on Route A to Route AA, then east 1 1/2 miles. Twp. 53 R 26 Sec. 36		16 Thematic Category 030	
		17 Date(s) or Period 1900	
7 City or Town If Rural, Township & Vicinity vic. Rockingham Grape Grove twp.		18 Style or Design 4A 07 Neoclassic/Eastlake details	
8 Site Plan with North Arrow Route AA 		19 Architect or Engineer unknown	
		20 Contractor or Builder John Rhodes	
		21 Original Use, if apparent residence D 1A	
		22 Present Use residence	
		23 Ownership Public <input type="checkbox"/> Private <input checked="" type="checkbox"/>	
		24 Owner's Name & Address, if known Rawley Sandy Norborne, Mo.	
9 Coordinates UTM Lat _____ Long _____		25 Open to Public? Yes <input type="checkbox"/> No <input checked="" type="checkbox"/>	
10 Site <input type="checkbox"/> Building <input checked="" type="checkbox"/> Structure <input type="checkbox"/> Object <input type="checkbox"/>		26 Local Contact Person or Organization	
11 On National Register? Yes <input type="checkbox"/> No <input checked="" type="checkbox"/>		27 Other Surveys in Which Included	
12 Is It Eligible? Yes <input checked="" type="checkbox"/> No <input type="checkbox"/>			
13 Part of Estab. Hist. Dist.? Yes <input type="checkbox"/> No <input checked="" type="checkbox"/>			
14 District Potent'l? Yes <input type="checkbox"/> No <input checked="" type="checkbox"/>			
15 Name of Established District		28 No. of Stories two	
		29 Basement? partial Yes <input checked="" type="checkbox"/> No <input type="checkbox"/>	
		30 Foundation Material ashlar stone 40	
		31. Wall Construction frame. wu	
		32. Roof Type & Material 1G gable-comp. shingles 63	
		33. No. of Bays Front 3 Side n/a	
		34. Wall Treatment weatherboarding 31	
		35. Plan Shape T-shaped	
		36. Changes (Explain in #42) Addition Altered <input checked="" type="checkbox"/> Moved <input type="checkbox"/>	
		37 Condition Interior good Exterior good	
		38. Preservation Underway? Yes <input type="checkbox"/> No <input checked="" type="checkbox"/>	
		39 Endangered? By What? Yes <input type="checkbox"/> No <input checked="" type="checkbox"/>	
		40. Visible from Public Road? Yes <input checked="" type="checkbox"/> No <input type="checkbox"/>	
		41. Distance from and Frontage on Road	
42 Further Description of Important Features Neoclassic house with molded window heads, blind lunette in front gable, pilaster corner boards, boxed cornice and plain frieze. Has added Eastlake details such as imbricated shingles in gable and between windows of each level; two story porch with carved brackets and turned posts, and second story with archway and trellis. Primary facade lower windows have upper light with border of colored glass. #36: House has had modernizing, but little other alterations.			
43 History and Significance House was built by John Rhodes in 1900. Walnut trees on the farm were sawed and hand planed for the woodwork in the downstairs rooms. House was built for Samuel A. Sandy, who came from Rockingham Co. Virginia in 1872. Two years later he married Mary Catherine Rhodes and they settled on the present farm, now owned by their son, Rawley Sandy. They had eleven children.			
44 Description of Environment and Outbuildings The barn and outbuildings are in fair condition. The barn was built at the time the house was constructed.			
45 Sources of Information Rawley Sandy. Ray County Atlas, 1973. On-site inspection.		46. Prepared by Marvin Holsinger	
		47 Organization RCHS & M	
		48 Date 8/79	
		49 Revision Date(s)	



FLOORPLANS NOT TO SCALE

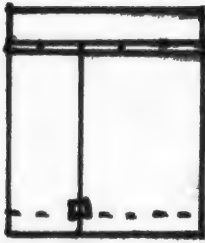


PHOTOGRAPH



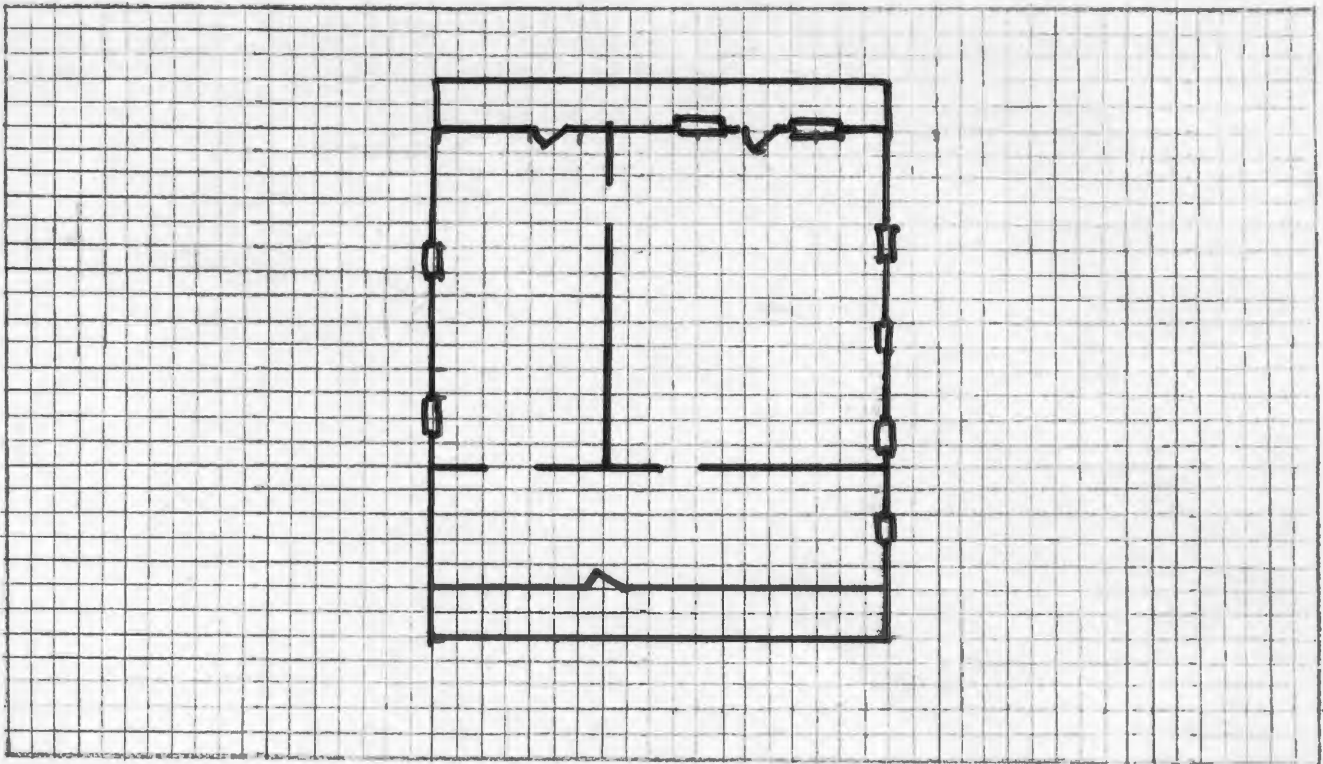
Office of Historic Preservation, P.O. Box 176, Jefferson City, Missouri 65101

HISTORIC INVENTORY

1 No 90 99		4 Present Name(s) Early's Store	
2 County Ray		5 Other Name(s) [Rockingham Mercantile Company] Central Community Store	
3 Location of Negatives RCHS & M			
Specific Location An village of Rockingham, 4 1/2 miles north of Hardin on Route A to AA, then 3/4 miles west. t53 B26 S35 7 City or Town If Rural, Township & Vicinity Rockingham Grape Grove twp. 8 Site Plan with North Arrow Route AA <div style="text-align: center;">  </div>		16 Thematic Category 030 050 17 Date(s) or Period ca. 1918 18 Style or Design vernacular/Neoclassic details b1 19 Architect or Engineer unknown 20 Contractor or Builder Prch AW 21 Original Use, if apparent 02F general store 22 Present Use vacant 23 Ownership <div style="display: flex; justify-content: space-between;"> Public <input type="checkbox"/> Private <input checked="" type="checkbox"/> </div> 24 Owner's Name & Address, if known	
9 Coordinates UTM Lat _____ Long _____		25 Open to Public? Yes <input type="checkbox"/> No <input checked="" type="checkbox"/> 26 Local Contact Person or Organization 27 Other Surveys in Which Included	
10 Site <input type="checkbox"/> Building <input checked="" type="checkbox"/> Structure <input type="checkbox"/> Object <input type="checkbox"/> 11 On National Register? Yes <input type="checkbox"/> No <input checked="" type="checkbox"/> 12 Is It Eligible? Yes <input checked="" type="checkbox"/> No <input type="checkbox"/> 13 Part of Estab Hist Dist? Yes <input type="checkbox"/> No <input checked="" type="checkbox"/> 14 District Potent'l? Yes <input type="checkbox"/> No <input checked="" type="checkbox"/> 15 Name of Established District		28 No of Stories 1 1/2 29 Basement? Yes <input type="checkbox"/> No <input checked="" type="checkbox"/> 30 Foundation Material ashlar stone 40 31 Wall Construction frame WA 32 Roof Type & Material GB PR gable-asbestos shingles 33 No. of Bays Front 4 Side 64 34 Wall Treatment weatherboarding 21 35 Plan Shape rectangular 36 Changes (Explain in #42) Addition <input type="checkbox"/> Altered <input checked="" type="checkbox"/> Moved <input type="checkbox"/> 37 Condition Interior good Exterior good 38 Preservation Underway? Yes <input type="checkbox"/> No <input checked="" type="checkbox"/> 39 Endangered? By What? Yes <input type="checkbox"/> No <input checked="" type="checkbox"/> 40 Visible from Public Road? Yes <input checked="" type="checkbox"/> No <input type="checkbox"/> 41 Distance from and Frontage on Road	
42 Further Description of Important Features Typical country store building of the early twentieth century. Primary facade displays two entrances; one to store area, other to storage area. Two large 4 light windows. Stepped gable on primary facade. Secondary facades feature small windows. Doors have Neoclassic heads. #36: there has been little alteration to the building. It is vacant now, but in good repair.		Photo	
43 History and Significance Before 1918, the building on this site was a two-story structure owned by Samuel Hogan and Monte Stratton. The upstairs was used for dinners and community affairs. The building burned in 1918 and the present structure was immediately erected on the property. It was called the "Rockingham Mercantile Company" for several years and later became the "Central Community Store" when the local school began. E. E. Hogan was the proprietor. The second(cont)			
44 Description of Environment and Outbuildings Surrounded by farmland, fronting directly on a paved county road.			
45 Sources of Information Ray County History, 1973, p. 107. Norborne Centennial Book, 1968. On-site inspection. Hardin Missouri Centennial Book, 1970.		46. Prepared by Cameron 47 Organization RCHS & M 48 Date 6/80	
		49 Revision Date(s)	

#43. Cont. owner was Bill Falls. In December of 1937, the present owners purchased the building. Floyd and Clyde Early, and it was then given the name of Early Brothers. In May, 1938, a cyclone practically demolished the store. Floyd crawled off the porch just as the roof caved in. In two months, the store was repaired and open for business. In 1944, Floyd bought his brother's interest in the store. In 1962, a beauty shop was added.

In the thirties and fourties, this store was the highlight of the small community at Rockingham. Pinnacle and pitch games were played every evening by the men while the women shopped and visited.



FLOORPLANS NOT TO SCALE

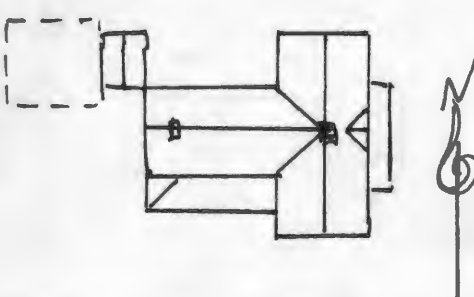


PHOTOGRAPH



HISTORIC INVENTORY

RA-AS-002-106

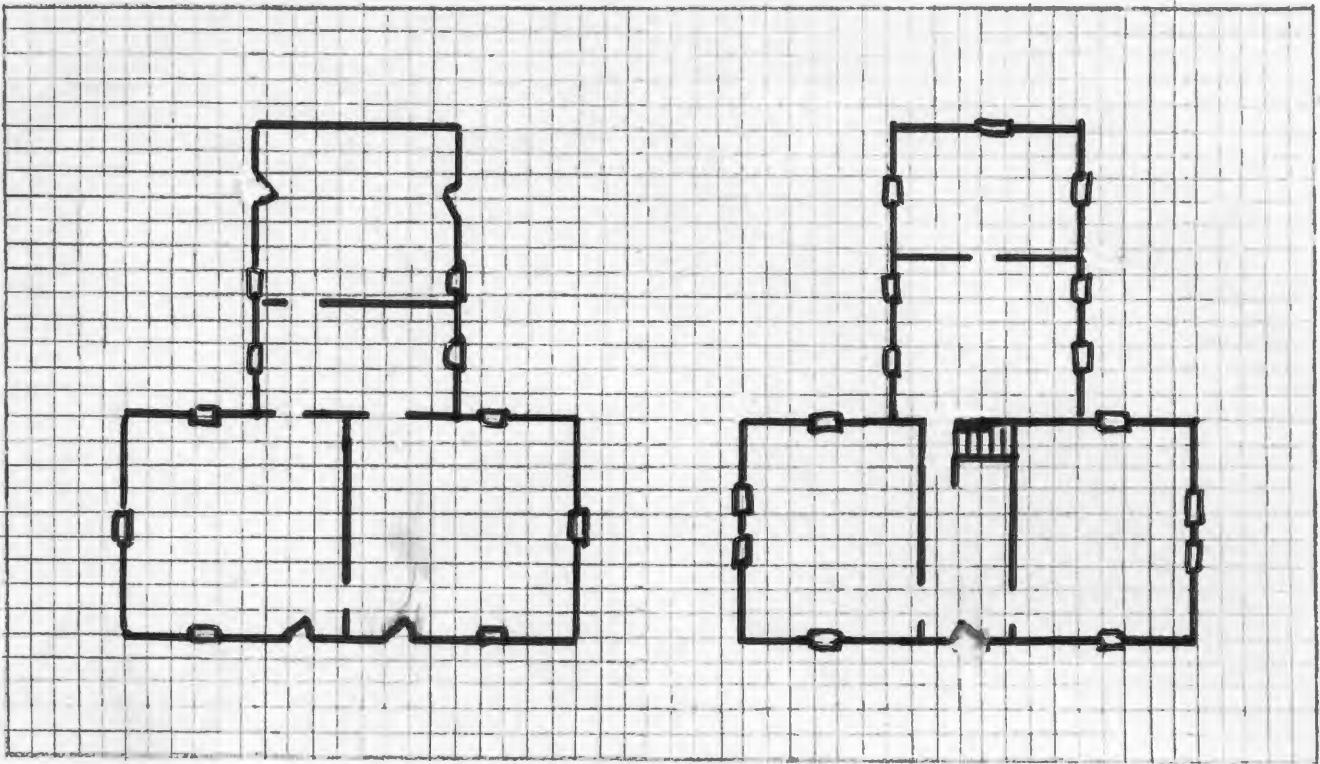
1 No. 17		4 Present Name(s) Hatfield Rental Property		2 County
3 Location of Negatives RCHS & M		5 Other Name(s) Hatfield Farm		
6 Specific Location 3 1/4 miles north of Richmond on Hwy 13, then 13.2 miles northeast on St. Hwy B.		16 Thematic Category 030		28. No. of Stories 1 1/2
7 City or Town If Rural, Township & Vicinity Grape Grove Twp. Tarkenton		17 Date(s) or Period 1900		
8 Site Plan with North Arrow		18 Style or Design Vernacular- Gothic Details		30. Foundation Material Ashlar Limestone 93
		19. Architect or Engineer unknown		31. Wall Construction Frame WK
		20. Contractor or Builder Rudy Smith		32. Roof Type & Material Gable-Asphalt 63
		21. Original Use, if apparent Residence (Farm) Rental		33. No. of Bays Front 3 Side DR
		22 Present Use		34. Wall Treatment Weatherboard 21
		23 Ownership Public <input type="checkbox"/> Private <input checked="" type="checkbox"/>		35. Plan Shape T-Shaped
		24. Owner's Name & Address, if known David Hatfield		36. Changes (Explain in #42) Addition Altered Moved
9 Coordinates Lat Long UTM 516 T 5410 27 W		25. Open to Public? Yes <input type="checkbox"/> No <input checked="" type="checkbox"/>		37. Condition Interior Good Exterior Good
10 Site Building Structure Object		26. Local Contact Person or Organization Steven Box - Rentee		38. Preservation Underway? Yes <input checked="" type="checkbox"/> No <input type="checkbox"/>
11 On National Register? Yes <input type="checkbox"/> No <input checked="" type="checkbox"/>		27. Other Surveys in Which Included		39. Endangered? By What? Yes <input type="checkbox"/> No <input checked="" type="checkbox"/>
12. Is It Eligible? Yes <input checked="" type="checkbox"/> No <input type="checkbox"/>				40. Visible from Public Road? Yes <input checked="" type="checkbox"/> No <input type="checkbox"/>
13 Part of Estab Hist Dist? Yes <input type="checkbox"/> No <input checked="" type="checkbox"/>				41. Distance from and Frontage on Road 3/4 MILE
14. District Potent'l? Yes <input type="checkbox"/> No <input checked="" type="checkbox"/>				5 Other Name(s)
15 Name of Established District				
42 Further Description of Important Features House has 2 porches with turned posts and rows of spindles at corner. Corners of house delineated with pilastres and capitals. Windows all have neoclassic moldings, on first floor with borders of main house and ell (built as entry). #36-Only addition was done early when root cellar was attached to house at the rear. Except for electricity and plumbing, and new cement base for front porch, house is as constructed.				
43 History and Significance House was built about 1900 by Thomas Benton Hatfield. Rudy Smith, a German immigrant, was the carpenter and contractor. Hatfield had served in the 51st regiment E.E.M. Company A in the Civil War. T.B. Hatfield married Lucetta Hill in 1874. She is supposedly is a great-grandniece of Gen. "Stonewall" Jackson. For 25 (cont)				
44 Description of Environment and Outbuildings In center of working farm. Large Red Barn to rear of house (See survey of Hatfield Barn #17)				
45 Sources of Information David Hatfield Ruby Michael Hatfield on site of inspection RAY COUNTY HISTORY 1973, p. B-119				
46. Prepared by Adams & Cameron				
47. Organization RCHS & M				
48. Date 10/79				
49. Revision Date(s)				

HISTORIC INVENTORY

1. Name of Person or Organization		2. Date of Inventory	
3. Address		4. City	
5. State		6. County	
7. Description of Property		8. Remarks	
9. Date of Acquisition		10. Date of Disposition	
11. Date of Inventory		12. Date of Inventory	
13. Date of Inventory		14. Date of Inventory	
15. Date of Inventory		16. Date of Inventory	
17. Date of Inventory		18. Date of Inventory	
19. Date of Inventory		20. Date of Inventory	
21. Date of Inventory		22. Date of Inventory	
23. Date of Inventory		24. Date of Inventory	
25. Date of Inventory		26. Date of Inventory	
27. Date of Inventory		28. Date of Inventory	
29. Date of Inventory		30. Date of Inventory	
31. Date of Inventory		32. Date of Inventory	
33. Date of Inventory		34. Date of Inventory	
35. Date of Inventory		36. Date of Inventory	
37. Date of Inventory		38. Date of Inventory	
39. Date of Inventory		40. Date of Inventory	
41. Date of Inventory		42. Date of Inventory	
43. Date of Inventory		44. Date of Inventory	
45. Date of Inventory		46. Date of Inventory	
47. Date of Inventory		48. Date of Inventory	
49. Date of Inventory		50. Date of Inventory	
51. Date of Inventory		52. Date of Inventory	
53. Date of Inventory		54. Date of Inventory	
55. Date of Inventory		56. Date of Inventory	
57. Date of Inventory		58. Date of Inventory	
59. Date of Inventory		60. Date of Inventory	
61. Date of Inventory		62. Date of Inventory	
63. Date of Inventory		64. Date of Inventory	
65. Date of Inventory		66. Date of Inventory	
67. Date of Inventory		68. Date of Inventory	
69. Date of Inventory		70. Date of Inventory	
71. Date of Inventory		72. Date of Inventory	
73. Date of Inventory		74. Date of Inventory	
75. Date of Inventory		76. Date of Inventory	
77. Date of Inventory		78. Date of Inventory	
79. Date of Inventory		80. Date of Inventory	
81. Date of Inventory		82. Date of Inventory	
83. Date of Inventory		84. Date of Inventory	
85. Date of Inventory		86. Date of Inventory	
87. Date of Inventory		88. Date of Inventory	
89. Date of Inventory		90. Date of Inventory	
91. Date of Inventory		92. Date of Inventory	
93. Date of Inventory		94. Date of Inventory	
95. Date of Inventory		96. Date of Inventory	
97. Date of Inventory		98. Date of Inventory	
99. Date of Inventory		100. Date of Inventory	

#43 Con't. years. T.B. Hatfield and

Brother James H. operated General store in Taitsville, East of the house. Vestiges of a road connecting the farm and now. Defunct town can still be observed in field behind house. Also in field was Old Mill, of uncertain date, now destroyed. Grinding Millstones of the mill are in the yard behind house. They are granite and probably imported. T.B. Hatfield later abandoned store and turned to farming full time. T.B.'s Grandson and Daughter-in-law now own the farm, which they rent. Land and house have remained in Hatfield Family since 1834



FLOORPLANS NOT TO SCALE



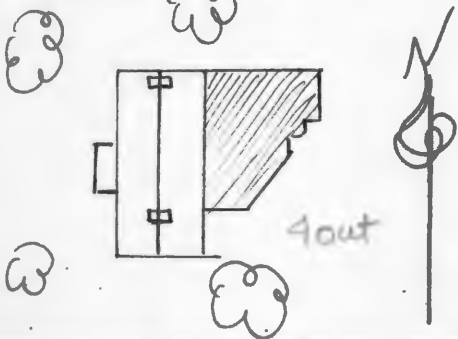
PHOTOGRAPH



RA-AS-002-107

Office of Historic Preservation, P.O. Box 176, Jefferson City, Missouri 65101


HISTORIC INVENTORY

1 No. 25		4 Present Name(s) Paul McBee Residence	
2 City Ray		5 Other Name(s)	
3 Location of Negatives RCHS & M		Rust Residence, Pritchard, Wollard Residence	
6 Site Location Route B north out of Richmond to K, then 2½ miles. Sec. 24, T53N R26 W		16 Thematic Category 030 010	
		17 Date(s) or Period CA 1849	
7 City or Town If Rural, Township & Vicinity Hardin-Vic., Grape Grove Twp		18 Style or Design 09 vernacular (Federal Influence)	
8 Site Plan with North Arrow 		19 Architect or Engineer unknown	
		20 Contractor or Builder unknown	
		21 Original Use, if apparent residence 01/4	
		22 Present Use residence	
9 Coordinates Lat _____ Long _____		23 Ownership Public <input type="checkbox"/> Private <input checked="" type="checkbox"/>	
10 Site: <input checked="" type="checkbox"/> Building <input checked="" type="checkbox"/> Structure <input type="checkbox"/> Object <input type="checkbox"/>		24 Owner's Name & Address, if known Paul and Karen McBee Box 153, Hardin, Mo	
11 On National Register? Yes <input type="checkbox"/> No <input checked="" type="checkbox"/>		25 Open to Public? Yes <input type="checkbox"/> No <input checked="" type="checkbox"/>	
12 Is It Eligible? Yes <input checked="" type="checkbox"/> No <input type="checkbox"/>		26 Local Contact Person or Organization	
13 Part of Estab. Hist. Dist.? Yes <input type="checkbox"/> No <input checked="" type="checkbox"/>		27 Other Surveys in Which Included	
14 District Potent'l? Yes <input type="checkbox"/> No <input checked="" type="checkbox"/>			
15 Name of Established District			
42 Further Description of Important Features Vernacular I- house features unusual 6-bay primary facade and assymmetrical interior brick chimney (one has been replaced). Interior has extensive woodwork of various woods from the farm, including oak and wild cherry. 7 fireplaces of brick and tile. Wood planked flooring. #36: Two story porch is addition, lower story much later. Large addition to rear of house. Windows on secondry facades are probable additions also, or openings greatly enlarged. house has been remodelled. It was the first on the township to have electricity and (con't)		Photo	
43 History and Significance House and land purchased by Thomas H. and Narcisse Prichard Wollard. Wollard fought in Spanish-American war in Captain Israel Henley's Co. and later under the command of Col. Alexander Donipnan. Returning home in 1849 he purchased the land and presumably constructed the house, which at the time was the center of 1300 acres. Wollands specialty was raising cattle and mules. The house was passed on to his daughter Laura and her con't			
44 Description of Environment and Outbuildings On large farm. Outbuildings include 3 cattle barns and elevator are for horses and wagons.			
45 Sources of Information personal knowledge- Rust Family-McBee Family on-site inspection- Ray County History, 1973 Ray County History 1881		46 Prepared by Clara Y. Allison 47. Organization RCHS & M 48. Date 4/79	
		49 Revision Date(s)	

HISTORIC INVENTORY

42 Con't running water, as well as bathrooms added.

#43 Con't husband Robert B. Rust as a wedding present in 1885. In 1896 Robert began remodelling the house with walnut, cherry sycamore, black and white oak and elmwood, each room having a different woodworking. He installed hot and cold running water, by placing a tank in the attic. The water was pumped from a windmill, and heated by running it through a great wood stove in the kitchen. A coal furnace was installed in the basement. Fleet and Frances Rust, children, inherited the farm. It was purchased in 1970 by Halley Frazier. Present owners are Paul and Karen Frazier McBee since 1975.



FLOORPLANS NOT TO SCALE

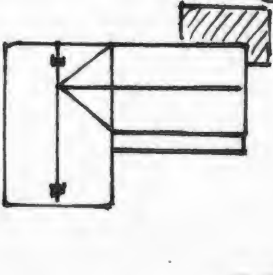


PHOTOGRAPH



Office of Historic Preservation, P.O. Box 176, Jefferson City, Missouri 65101

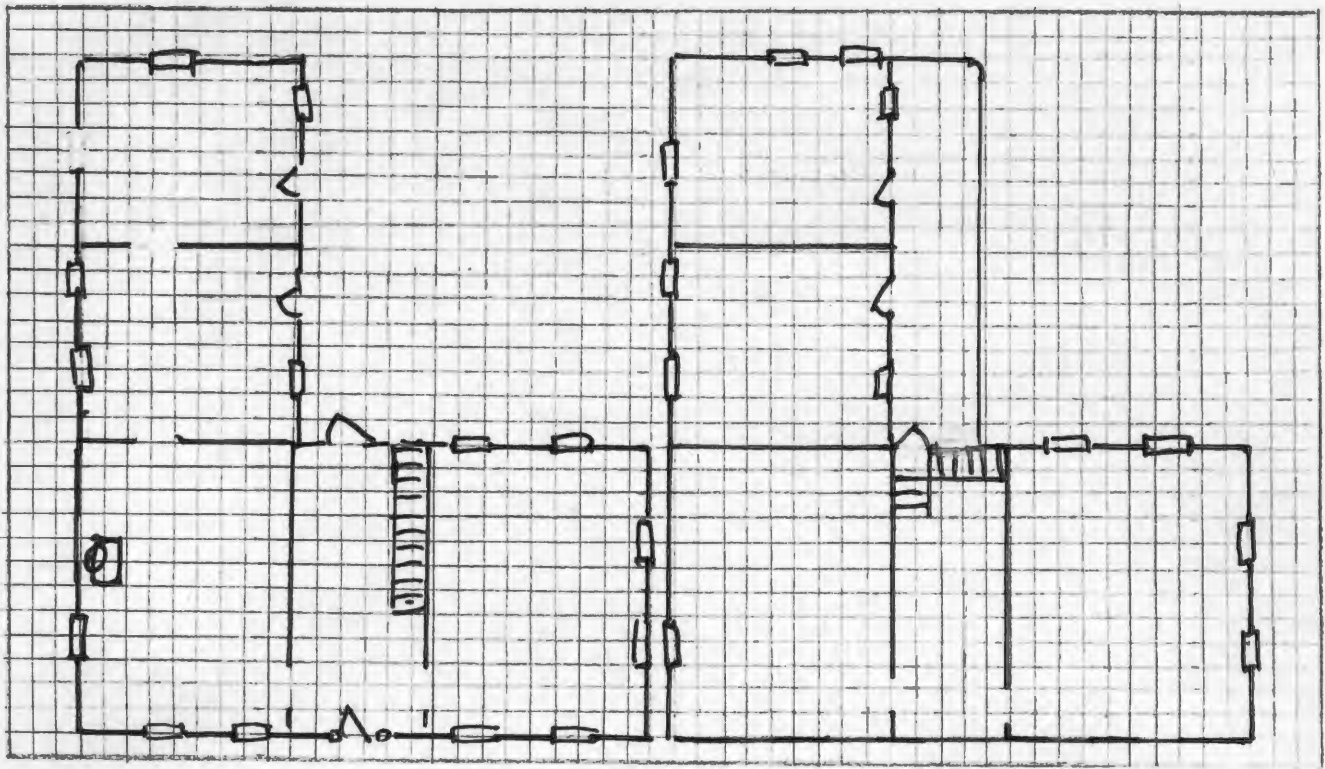
HISTORIC INVENTORY

1 No <u>31</u>		4 Present Name(s) Wells House	
2 County Ray		5 Other Name(s)	
3 Location of Negatives RCHS & M			
6 Specific Location Hwy E S 2753 N R 27 W		16 Thematic Category 030	
		17 Date(s) or Period ca. 1860	
7 City or Town If Rural, Township & Vicinity vic. Millville Grape Grove twp.		18 Style or Design <u>31 00</u> vernacular/Neoclassic details	
8 Site Plan with North Arrow 		19 Architect or Engineer unknown <u>Other 20</u>	
		20 Contractor or Builder unknown	
		21 Original Use, if apparent residence (farm) <u>OA</u>	
		22 Present Use vacant	
		23 Ownership Public <input type="checkbox"/> Private <input checked="" type="checkbox"/>	
		24 Owner's Name & Address, if known Howard Wells Milleville, Mo.	
9 Coordinates Lat _____ Long _____		25 Open to Public? Yes <input type="checkbox"/> No <input checked="" type="checkbox"/>	
10 Site <input type="checkbox"/> Building <input checked="" type="checkbox"/> Structure <input type="checkbox"/> Object <input type="checkbox"/>		26 Local Contact Person or Organization	
11 On National Register? Yes <input type="checkbox"/> No <input checked="" type="checkbox"/>		27 Other Surveys in Which Included	
12 Is It Eligible? Yes <input type="checkbox"/> No <input type="checkbox"/>			
13 Part of Estab. Hist. Dist.? Yes <input type="checkbox"/> No <input checked="" type="checkbox"/>			
14 District Potent'l? Yes <input type="checkbox"/> No <input checked="" type="checkbox"/>			
15 Name of Established District		28 No. of Stories <u>1 1/2</u>	
		29 Basement? Yes <input type="checkbox"/> No <input checked="" type="checkbox"/>	
		30 Foundation Material ashlar stone <u>40</u>	
		31 Wall Construction frame, <u>WU</u>	
		32 Roof Type & Material gable-tin <u>28</u>	
		33 No. of Bays Front <u>5</u> Side <u>2</u>	
		34 Wall Treatment weatherboarding <u>21</u>	
		35 Plan Shape <u>L-shape</u>	
		36 Changes (Explain in #42) Addition <input type="checkbox"/> Altered <input type="checkbox"/> Moved <input type="checkbox"/>	
		37 Condition Interior <u>poor</u> Exterior <u>poor</u>	
		38 Preservation Underway? Yes <input type="checkbox"/> No <input checked="" type="checkbox"/>	
		39 Endangered? By What? <u>neglect</u> Yes <input checked="" type="checkbox"/> No <input type="checkbox"/>	
		40 Visible from Public Road? Yes <input type="checkbox"/> No <input checked="" type="checkbox"/>	
		41 Distance from and Frontage on Road	
42 Further Description of Important Features House features trabecated windows, primary facade with pediment shaped window heads. All 6-over-6 sash. Primary entrance has 7-light transom and sidelights, originally of red glass. Ell addition to rear is contemporary with the house, and features two-story porch along its length, once decorated with trelliswork. Brick stove chimneys at ends. Interior has plain, heavy pine woodwork. Wlanut stairway with carved banisters and turned newel posts. C-shaped stair (cont.)			
43 History and Significance Andrew Wells was born in Ray County near Richmond in 1833. He worked on his father's farm until 1853 when he left for California to join in the gold rush. While there he was chiefly engaged in mining but also operated a sawmill and hog ranch. He returned home in 1857, with acquired wealth enough to enable him to buy(not build) the present house. He married Susan F. Endsley the same year. The Wells remained on the farm until 1864 (cont.)			
44 Description of Environment and Outbuildings On a lot in the center of large farm, surrounded by cypress and pines. Several outbuildings to south and east in varying stages of deterioration.			
45 Sources of Information Mrs. Earl Miller Mrs. Merle Bright Mr. Roy Dreves Ray County History, 1881. On-site inspection.		46 Prepared by Cameron	
		47 Organization RCHS & M	
		48 Date 4/80	
		49 Revision Date(s)	

Photo

42. Cont. leads to upper two bedrooms from central hall, has closet underneath, with vertical plankning. No connection of main house to L on upper floor. Enclosed curving staircase leads from kitchen. Parlor features heavy plain chairrail and false fireplace mantel. Four rooms on each floor. House has original paneled doors and hardware. #36: A wellhouse was added to the rear covering original well and connecting it to the house. Electricity added to only parts of the house. Shutters added to windows, otherwise house is unaltered. #39: The house has been abandoned and is deteriorating rapidly, most windows broken by vandals, plaster falling, etc. No plans for demolision at this time.

43. Cont. when they moved to Virginia City, Montana territory, where Wells dealt in flour in the winter and mined in the summer. Mrs. Wells accompanied him on all his trips throughout the west. They returned to Ray County sometime before 1870 and returned to the house. It is still owned by a descendant. At one time, oil was suspected on the property about the tune of the century. Drilling was done but none discovered.



FLOORPLANS NOT TO SCALE




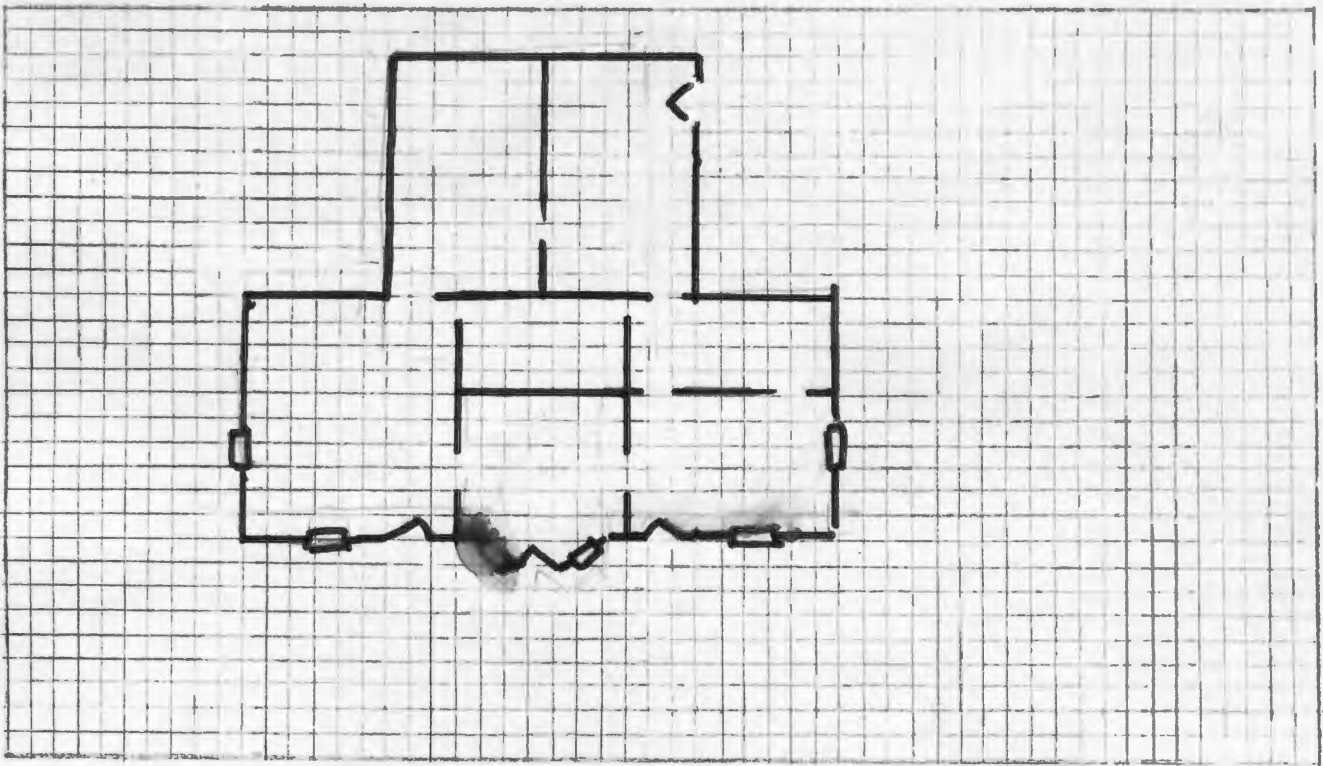
PHOTOGRAPH



Office of Historic Preservation, P.O. Box 176, Jefferson City, Missouri 65101

HISTORIC INVENTORY

1 No 67		4 Present Name(s) Wall Residence	
2 County Ray		5 Other Name(s)	
3 Location of Negatives RCHS & M			
6 Specific Location 2 mi. north of Hardin on Route A, to Route P, then west 2½ mi. to unmarked gravel road, then 1/8 mi. W. E		16 Thematic Category 030	
7 City or Town II Rural, Township & Vicinity vic. Millville Grape Grove twp.		17 Date(s) or Period 1902	
8 Site Plan with North Arrow 		18 Style or Design Neoclassic/Carpenter Gothic det.	
		19 Architect or Engineer unknown	
		20 Contractor or Builder unknown	
		21 Original Use, if apparent residence	
		22 Present Use residence	
		23 Ownership Public	
		24 Owner's Name & Address, if known Dean Wall Route #1, Richmond, Mo.	
9 Coordinates UTM Lat 33° 53' N Long 93° 26' W		25 Open to Public? Yes	
10 Site II Building II Structure II Object II		26 Local Contact Person or Organization	
11 On National Register? Yes		27 Other Surveys in Which Included	
12 Is II Eligible? Yes			
13 Part of Estab. Hist. Dist.? Yes			
14 District Potent'l? Yes			
15 Name of Established District		30 Foundation Material ashlar stone	
		31 Wall Construction frame, W	
		32 Roof Type & Material gable-asphalt shingles	
		33 No. of Bays Front n/a Side n/a	
		34 Wall Treatment clapboard imbricated shingles	
		35 Plan Shape irregular	
		36 Changes (Explain in #42) Addition	
		37 Condition Interior excellent Exterior excellent	
		38 Preservation Underway? Yes	
		39 Endangered? By What? Yes	
		40 Visible from Public Road? Yes	
		41 Distance from and Frontage on Road	
42 Further Description of Important Features House displays projecting polygonal center bay with central entryway. A lateral entrance (used as primary entrance) is in eastern bay. Bay is capped by polygonal hipped roof with gablet sheathed in diagonal pattern shingles. Entire facade is fronted by porch with turned posts and spindles along porch frieze. Its roof is supported by carved brackets. All windows are of 1-over-1 light sash with Neoclassic window heads, but are of a variety of sizes. All corners are ornamented with (cont)		Photo	
43 History and Significance House was built in 1902. Original house was of Brick and slaves were used as labor in its construction. Cardy Wall built this house in 1902. He took the basic idea of the building from the Barney Minnick house nearby. (now greatly remodelled)			
44 Description of Environment and Outbuildings On wooded lot in center of large tract of farmland. Farm outbuildings, not contemporary to the house, to the north and south of house.			
45 Sources of Information Mrs. Dean Wall On-site inspection.		46 Prepared by Cameron, Miller, Bright	
		47 Organization RCHS & M	
		48 Date 6/79	
		49 Revision Date(s)	




FLOORPLANS NOT TO SCALE

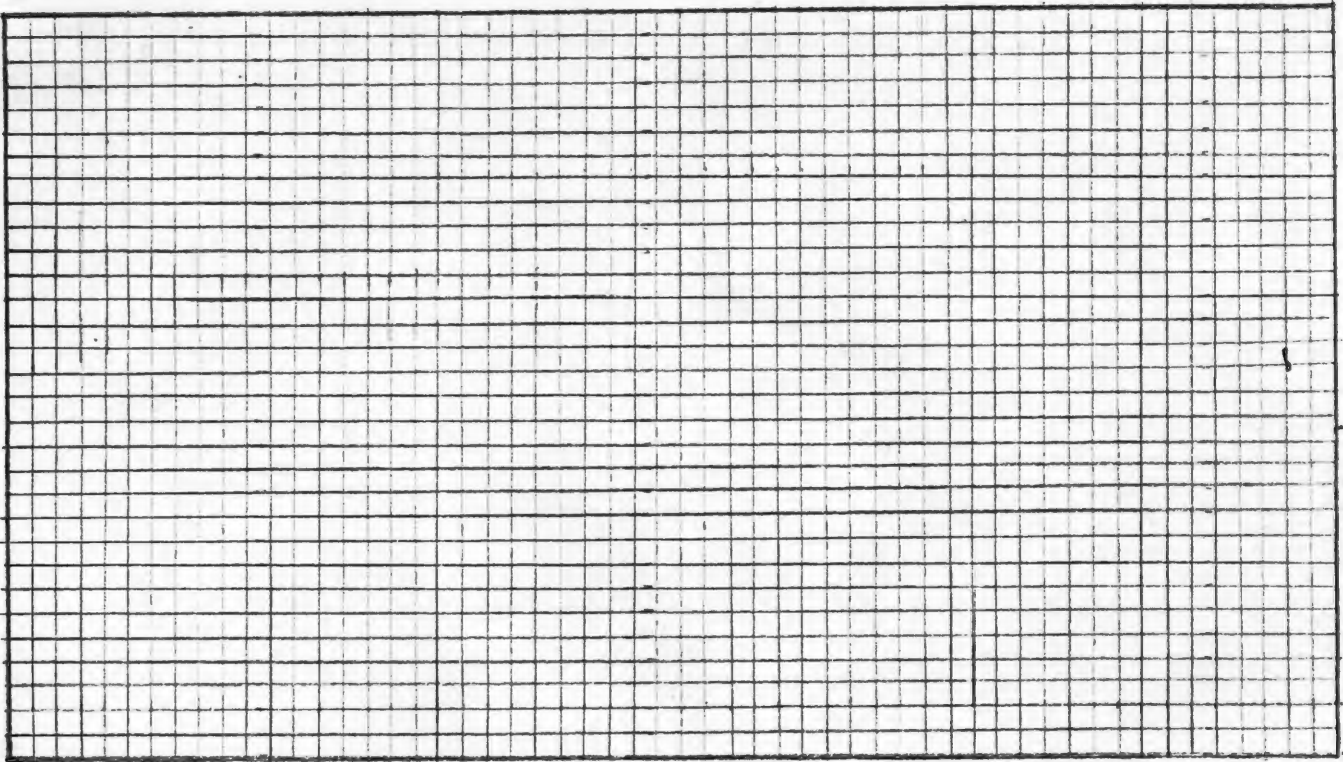


PHOTOGRAPH



HISTORIC INVENTORY

1 No. 61		4 Present Name(s) Clarke Farm House		1 No	
2 County Ray		5 Other Name(s)			
3 Location of Negatives RCHS & M					
6 Specific Location Sec. 34, T. 53, R. 27. On gravel road off Route F, north east of Richmond. Hwy F		16 Thematic Category 030		2 County	
7 City or Town Il Rural, Township & Vicinity vic. Richmond Grape Grove twp.		17 Date(s) or Period ca 1890 24 1912			
8 Site Plan with North Arrow Millville		18 Style or Design Vernacular, Gothic Revival det.			
		19 Architect or Engineer unknown			
		20 Contractor or Builder James Clarke			
		21 Original Use, if apparent residence DIA			
		22 Present Use residence			
9 Coordinates UTM		23 Ownership Public <input type="checkbox"/> Private <input checked="" type="checkbox"/>			4 Present Name(s)
10 Site <input type="checkbox"/> Building <input checked="" type="checkbox"/> Structure <input type="checkbox"/> Object <input type="checkbox"/>		24 Owner's Name & Address, if known Emily Clarke 643 East Main St., Richmond			
11 On National Register? Yes <input type="checkbox"/> No <input checked="" type="checkbox"/>		25 Open to Public? Yes <input type="checkbox"/> No <input checked="" type="checkbox"/>			
12 Is It Eligible? Yes <input checked="" type="checkbox"/> No <input type="checkbox"/>		26 Local Contact Person or Organization			
13 Part of Estab Hist Dist? Yes <input type="checkbox"/> No <input checked="" type="checkbox"/>		27 Other Surveys in Which Included			
14 District Potenti'l? Yes <input type="checkbox"/> No <input checked="" type="checkbox"/>					
15 Name of Established District					
		36 Changes (Explain in #42) Addition <input checked="" type="checkbox"/> Altered <input type="checkbox"/> Moved <input type="checkbox"/>			
		37 Condition Interior good Exterior good			
		38 Preservation Underway? Yes <input type="checkbox"/> No <input checked="" type="checkbox"/>			
		39 Endangered? By What? Yes <input type="checkbox"/> No <input checked="" type="checkbox"/>			
		40 Visible from Public Road? Yes <input checked="" type="checkbox"/> No <input type="checkbox"/>			
		41 Distance from and Frontage on Road			
42 Further Description of Important Features Woodwork is walnut, from trees on the property. Stair baluster are handturned. Around 1890 James M. Clarke added to the original two room house two rooms upstairs and two more down, and added the portico on the primary facade. In 1912, it was replaced with the present portico. Fire places were chosed at the same time.				5 Other Name(s)	
43 History and Significance The Clarke family bought this farm in 1867 from Joh H. Smith. Abraham Mathena and William Tisdale obtained the land from the US government in 1835. It has remained in the Clarke family until the present day.					
44 Description of Environment and Outbuildings Old smokehouse has addition of asbestos siding. More recent outbuildigs surronnd the house. A slave graveyard is supposedly to the rear of the barn. There are remains of slave quarters and a blacksmith shop on the property, which was widely patronized by people in the area.				63	
45 Sources of Information Present owner Abstract of property On-site inspection.					
46 Prepared by Hockemeir/Williams					
47 Organization RCHS & M					
48 Date 6/79					
49 Revision Date(s)					



FLOORPLANS

NOT TO SCALE



PHOTOGRAPH



RA-AS-002-111

Office of Historic Preservation, P.O. Box 176, Jefferson City, Missouri 65101

HISTORIC INVENTORY

1 No 24		4 Present Name(s) New Hope United Methodist Church	
2 County Ray		5 Other Name(s) New Hope Methodist Church	
3 Location of Negatives RCHS & M			
Specific Location Rural Route I; Richmond Russellville view		16. Thematic Category 030	
7 City or Town II Rural, Township & Vicinity Grape Grove-20 Mi. N.E. of Richmond		17 Date(s) or Period Building began in Fall 1868-Finished summer 1869	
8 Site Plan with North Arrow Route K		18 Style or Design 1968 Vernacular	
		19. Architect or Engineer unknown	
		20. Contractor or Builder Local people	
		21. Original Use, if apparent Methodist Church	
		22 Present Use United Methodist Church	
9 Coordinates UTM Lat Long		23 Ownership Public <input checked="" type="checkbox"/> Mo. West Conf of U. Meth.	
10 Site I Building <input checked="" type="checkbox"/> Structure I Object I		24. Owner's Name & Address, if known Mo. West Conference of United Methodist	
11 On National Register? Yes <input type="checkbox"/> No <input checked="" type="checkbox"/>	12 Is II Eligible? Yes <input checked="" type="checkbox"/> No <input type="checkbox"/>	25. Open to Public? Yes <input checked="" type="checkbox"/> No <input type="checkbox"/>	
13 Part of Estab Hist Dist.? Yes <input type="checkbox"/> No <input checked="" type="checkbox"/>	14. District Potent'l? Yes <input checked="" type="checkbox"/> No <input type="checkbox"/>	26. Local Contact Person or Organization Mrs. Dean Pope Rt. 1 Box 116 Richmond, MO 63085	
15 Name of Established District		27. Other Surveys in Which Included	

28. No. of Stories 1	
29. Basement? Half	Yes <input checked="" type="checkbox"/> No <input type="checkbox"/>
30. Foundation Material Stone 90	
31. Wall Construction Frame, wu	
32. Roof Type & Material GB High Gable Shingle	
33. No. of Bays Front 2 Side 4	63
34. Wall Treatment Weatherboard 21	
35. Plan Shape rectangular	
36. Changes (Explain in #42)	Addition: <input checked="" type="checkbox"/> Altered: <input type="checkbox"/> Moved: <input type="checkbox"/>
37. Condition Interior Excellant Exterior Excellant	
38. Preservation Underway?	Yes <input checked="" type="checkbox"/> No <input type="checkbox"/>
39. Endangered? By What?	Yes <input type="checkbox"/> No <input checked="" type="checkbox"/>
40. Visible from Public Road?	Yes <input checked="" type="checkbox"/> No <input type="checkbox"/>
41. Distance from and Frontage on Road	

42. Further Description of Important Features Church features large gable on primary facade with 2 entrances. 4 windows regularly spaced on secondary facades are multi-paned. Facades are devoid of ornamentation. A central brick, gas chimney is at the center of ridge line. Woodworking of the interior is original and features a high omamental lathe ceiling. There are 3 supporting columsn in the center. Several original pews remain, as well as mounting stiles in front of the church. #36: A basemanet was (con't)

43 History and Significance The New Hope Church was organized in 1851 as part of the Methodist Episcopal Church South. The congregation first worshipped in a log school house in winter and a brush arbor in summer. The first and present church was built in 1869 at a cost of \$3,000 and dedicated by Rev. W.M. Newlan on 1879. In 1881, the Church recorded 104 members. Present membership is about 70. This is one of the oldest churches remaining in Ray County

44 Description of Environment and Outbuildings New Hope Church sits atop a hill amid scenic farming areas. A small community park is across the road. A small wood building in the back holds storage room and outdoor toilets. It is surrounded by one of the largest cemeteries in the county, very well kept.

45 Sources of Information

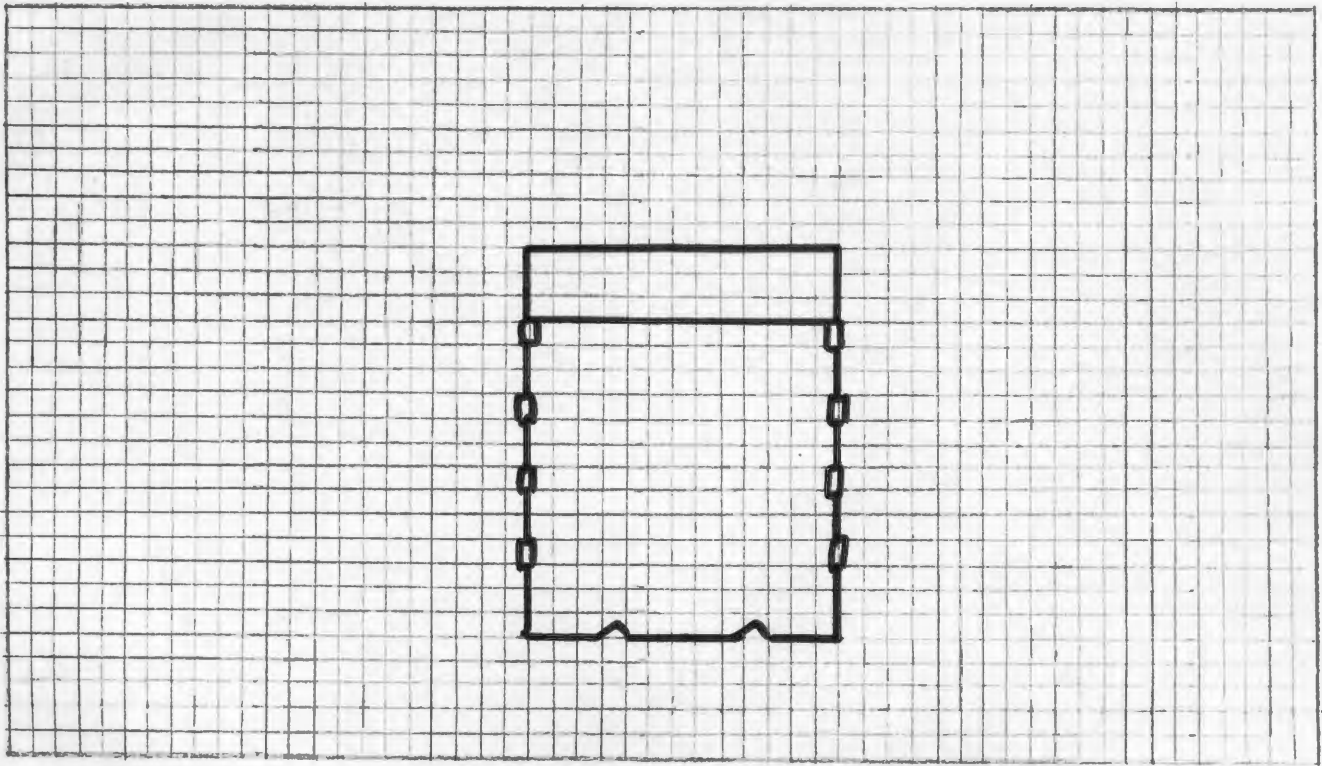
Ray Couty History, 1881
 Ray County History, 1973
 On-Site Inspection

46. Prepared by 816-655-2137 Lois J. Pope	
47. Organization RCHS & M	
48. Date 4/20/79	49. Revision Date(s)

HISTORIC INVENTORY

New Hope United Methodist Church		New Hope United Methodist Church	
New Hope United Methodist Church		New Hope United Methodist Church	
1. Name of Church	New Hope United Methodist Church	2. Address	1000 1st St. N. W.
3. City	Washington, D. C.	4. State	D. C.
5. Year Began	1888	6. Year Renovated	1951
7. Denomination	United Methodist	8. Type of Building	Church
9. Architect	Local people	10. Description of Building	One story, brick, with a steeple.
11. Description of Interior	Hardwood floor, forced-air furnace.	12. Description of Exterior	Brick, with a steeple.
13. Description of Grounds	Grass, with a few trees.	14. Description of Surroundings	Urban area, near a school.
15. Description of Other Features	None.	16. Description of Other Features	None.
17. Description of Other Features	None.	18. Description of Other Features	None.
19. Description of Other Features	None.	20. Description of Other Features	None.
21. Description of Other Features	None.	22. Description of Other Features	None.
23. Description of Other Features	None.	24. Description of Other Features	None.
25. Description of Other Features	None.	26. Description of Other Features	None.
27. Description of Other Features	None.	28. Description of Other Features	None.
29. Description of Other Features	None.	30. Description of Other Features	None.
31. Description of Other Features	None.	32. Description of Other Features	None.
33. Description of Other Features	None.	34. Description of Other Features	None.
35. Description of Other Features	None.	36. Description of Other Features	None.
37. Description of Other Features	None.	38. Description of Other Features	None.
39. Description of Other Features	None.	40. Description of Other Features	None.
41. Description of Other Features	None.	42. Description of Other Features	None.
43. Description of Other Features	None.	44. Description of Other Features	None.
45. Description of Other Features	None.	46. Description of Other Features	None.
47. Description of Other Features	None.	48. Description of Other Features	None.
49. Description of Other Features	None.	50. Description of Other Features	None.
51. Description of Other Features	None.	52. Description of Other Features	None.
53. Description of Other Features	None.	54. Description of Other Features	None.
55. Description of Other Features	None.	56. Description of Other Features	None.
57. Description of Other Features	None.	58. Description of Other Features	None.
59. Description of Other Features	None.	60. Description of Other Features	None.
61. Description of Other Features	None.	62. Description of Other Features	None.
63. Description of Other Features	None.	64. Description of Other Features	None.
65. Description of Other Features	None.	66. Description of Other Features	None.
67. Description of Other Features	None.	68. Description of Other Features	None.
69. Description of Other Features	None.	70. Description of Other Features	None.
71. Description of Other Features	None.	72. Description of Other Features	None.
73. Description of Other Features	None.	74. Description of Other Features	None.
75. Description of Other Features	None.	76. Description of Other Features	None.
77. Description of Other Features	None.	78. Description of Other Features	None.
79. Description of Other Features	None.	80. Description of Other Features	None.
81. Description of Other Features	None.	82. Description of Other Features	None.
83. Description of Other Features	None.	84. Description of Other Features	None.
85. Description of Other Features	None.	86. Description of Other Features	None.
87. Description of Other Features	None.	88. Description of Other Features	None.
89. Description of Other Features	None.	90. Description of Other Features	None.
91. Description of Other Features	None.	92. Description of Other Features	None.
93. Description of Other Features	None.	94. Description of Other Features	None.
95. Description of Other Features	None.	96. Description of Other Features	None.
97. Description of Other Features	None.	98. Description of Other Features	None.
99. Description of Other Features	None.	100. Description of Other Features	None.

#42 Con't added under half of the Church.in 1951. The interior of the church remodelled in 1968. A hardwood floor had been added in 1952 and in 1962 a forced-air furnace..



FLOORPLANS NOT TO SCALE



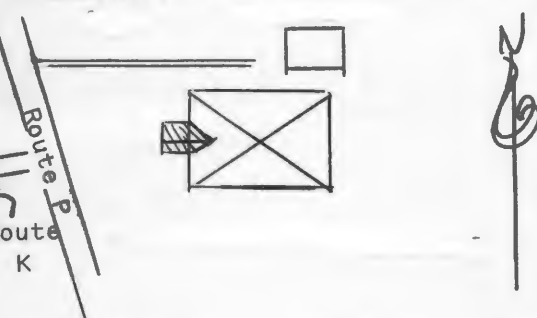

PHOTOGRAPH




RA-AS-002-112

Office of Historic Preservation, P.O. Box 176, Jefferson City, Missouri 65101

HISTORIC INVENTORY

1 No 26 26 County Ray 3 Location of Negatives RCHS & M		4 Present Name(s) Barnett Residence 5 Other Name(s) Mansur Residence <i>School</i>					
Specific Location at intersection of Routes K & B northeast of Richmond. <i>Route K S 1 53N 27W</i> 7 City or Town Millville inc., Grove twp 8 Site Plan with North Arrow 		16 Thematic Category <i>030 100</i>					
		17 Date(s) or Period Ca. 1900					
9 Coordinates UTM Lat _____ Long _____		18 Style or Design neoclassic <i>pyramid 82</i>					
		19 Architect or Engineer unknown					
10 <table border="1" style="width: 100%; border-collapse: collapse;"> <tr> <td style="width: 50%;"> 11 On National Register? Yes <input type="checkbox"/> No <input checked="" type="checkbox"/> </td> <td style="width: 50%;"> 12 Is It Eligible? Yes <input checked="" type="checkbox"/> No <input type="checkbox"/> </td> </tr> <tr> <td> 13 Part of Estab Hist Dist.? Yes <input type="checkbox"/> No <input checked="" type="checkbox"/> </td> <td> 14 District Potent'l? Yes <input type="checkbox"/> No <input checked="" type="checkbox"/> </td> </tr> </table>		11 On National Register? Yes <input type="checkbox"/> No <input checked="" type="checkbox"/>	12 Is It Eligible? Yes <input checked="" type="checkbox"/> No <input type="checkbox"/>	13 Part of Estab Hist Dist.? Yes <input type="checkbox"/> No <input checked="" type="checkbox"/>	14 District Potent'l? Yes <input type="checkbox"/> No <input checked="" type="checkbox"/>	20 Contractor or Builder unknown	
		11 On National Register? Yes <input type="checkbox"/> No <input checked="" type="checkbox"/>	12 Is It Eligible? Yes <input checked="" type="checkbox"/> No <input type="checkbox"/>				
13 Part of Estab Hist Dist.? Yes <input type="checkbox"/> No <input checked="" type="checkbox"/>	14 District Potent'l? Yes <input type="checkbox"/> No <input checked="" type="checkbox"/>						
15 Name of Established District		21 Original Use, if apparent school house <i>05A</i>					
		22 Present Use residence					
42 Further Description of Important Features Neoclassic building features corner pilasters, boxed cornice, windows with neoclassical moldings. A bell tower dominates the primary facade. #36: Originally the school had been 2 cloakrooms in the front. The building has been partitioned and remodelled. An addition was added to the rear and a new roof constructed.		23 Ownership Public <input checked="" type="checkbox"/> Private <input type="checkbox"/>					
		24 Owner's Name & Address, if known Sandra Barnett Millville, Missouri					
43 History and Significance School was operated as a one-room schoolhouse until consolidated and it was closed ca. 1938-40. It was remodelled into a residence by the present owners.		25 Open to Public? Yes <input type="checkbox"/> No <input checked="" type="checkbox"/>					
		26 Local Contact Person or Organization					
44 Description of Environment and Outbuildings Surrounded by farmland; two storage sheds-one a garage- to the rear of the structure.		27 Other Surveys in Which Included					
		28 No. of Stories 1					
45 Sources of Information Mrs. Merle Bright Mrs. Carl Miller On-Site Inspection		29 Basement? full Yes <input checked="" type="checkbox"/> No <input type="checkbox"/>					
		30 Foundation Material ashlar stone <i>40</i>					
46 Prepared by Cameron 47 Organization RCHS & M 48 Date 9/79 49 Revision Date(s)		31 Wall Construction frame. <i>WU</i>					
		32 Roof Type & Material gable-ashphalt <i>HP 63</i>					
48 Date 9/79 49 Revision Date(s)		33 No. of Bays Front 2 Side 4					
		34 Wall Treatment weatherboard <i>21</i>					
48 Date 9/79 49 Revision Date(s)		35 Plan Shape rectangular					
		36 Changes (Explain in #42) Addition <input checked="" type="checkbox"/> Altered <input checked="" type="checkbox"/> Moved <input type="checkbox"/>					
48 Date 9/79 49 Revision Date(s)		37 Condition Interior <u>good</u> Exterior <u>good</u>					
		38 Preservation Underway? Yes <input type="checkbox"/> No <input checked="" type="checkbox"/>					
48 Date 9/79 49 Revision Date(s)		39 Endangered? By What? Yes <input type="checkbox"/> No <input checked="" type="checkbox"/>					
		40 Visible from Public Road? Yes <input checked="" type="checkbox"/> No <input type="checkbox"/>					
48 Date 9/79 49 Revision Date(s)		41 Distance from and Frontage on Road					
							



FLOORPLANS NOT TO SCALE




PHOTOGRAPH



Office of Historic Preservation, P.O. Box 176, Jefferson City, Missouri 65101

HISTORIC INVENTORY

1 No. 8 19		4 Present Name(s) Hatfield Residence	
2 Only Ray		5 Other Name(s)	
3 Location of Negatives RCHS & M			
6 Specific Location 3 1/4 miles north of Richmond on Hwy 13, 13.8 miles northeast on state Hwy B, 1/2 mile east on unmarked road. 3 miles on PRIVATE ROAD		16 Thematic Category 030 010	
7 City or Town Taittsville, VA II Rural, Township & Vicinity Grape Grove Twp.		17 Date(s) or Period Ca. 1880	
8 Site Plan with North Arrow 		18 Style or Design Vernacular, Gothic Details	
		19 Architect or Engineer unknown	
		20 Contractor or Builder James Hatfield	
		21 Original Use, if apparent Residence (Farm)	
		22 Present Use Residence (Farm)	
		23 Ownership Public <input type="checkbox"/> Private <input checked="" type="checkbox"/>	
		24 Owner's Name & Address, if known Mrs. R.L. Hatfield David Hatfield	
9 Coordinates UTM Lat S16T34N27W Long		25 Open to Public? Yes <input type="checkbox"/> No <input checked="" type="checkbox"/>	
10 Site <input type="checkbox"/> Building <input checked="" type="checkbox"/> Structure <input type="checkbox"/> Object <input type="checkbox"/>		26 Local Contact Person or Organization	
11 On National Register? Yes <input type="checkbox"/> No <input checked="" type="checkbox"/>		27 Other Surveys in Which Included	
12 Is It Eligible? Yes <input checked="" type="checkbox"/> No <input type="checkbox"/>			
13 Part of Estab Hist Dist? Yes <input type="checkbox"/> No <input checked="" type="checkbox"/>			
14 District Potent'l? Yes <input type="checkbox"/> No <input checked="" type="checkbox"/>			
15 Name of Established District		28 No. of Stories 2 7	
		29 Basement? Yes <input checked="" type="checkbox"/> No <input type="checkbox"/>	
		30 Foundation Material Ashlar Stone	
		31 Wall Construction Frame	
		32 Roof Type & Material Hipped-Asphalt	
		33 No. of Bays Front 63 Side	
		34 Wall Treatment Comp. Shingles	
		35 Plan Shape T-Shaped	
		36 Changes (Explain in #42) Addition <input checked="" type="checkbox"/> Altered <input checked="" type="checkbox"/> Moved <input type="checkbox"/>	
		37 Condition Interior Good Exterior Good	
		38 Preservation Underway? Yes <input type="checkbox"/> No <input checked="" type="checkbox"/>	
		39 Endangered? By What? Yes <input type="checkbox"/> No <input checked="" type="checkbox"/>	
		40 Visible from Public Road? Yes <input checked="" type="checkbox"/> No <input type="checkbox"/>	
		41 Distance from and Frontage on Road 1 1/4 MILE	
42 Further Description of Important Features Foundation is composed of 10' Ft. long slabs of Ashlar Stone. Neoclassic window moldings. Front veranda. Interior features heavy woodwork, stairway to second floor with curving Bannister and turned Ballsters of Oak. Second floor bedrooms retain original planking on floors. Most windows original, and on second floor, their sills at floor level. #36 2 interior stove chimneys removed, southern bay window altered, woodwork in livingroom of later date, and more ornate than the rest of the house. Original (copy)		Photo	
43 History and Significance House was built by James Hatfield at an uncertain time, with his brother Thomas Benton, James ran a store in Taittsville for 25 years, from 1871-1896. James willed the house to his nephew Ruby lee Hatfield, who moved there with his family in 1923. Property has been in Hatfield family since 1834. Actual date of construction is unknown, but family history reveals a son, Jimmy, died in the house in 1882.			
44 Description of Environment and Outbuildings Typical outbuildings of Farm surround house.			
Sources of Information David Hatfield and Ruby Michael Hatfield Ray County History- 1973 on site-inspection		46. Prepared by Adams & Cameron	
		47. Organization RCHS & M	
		48. Date 10/79	
		49 Revision Date(s)	

RA-AS-002-113

HISTORIC INVENTORY

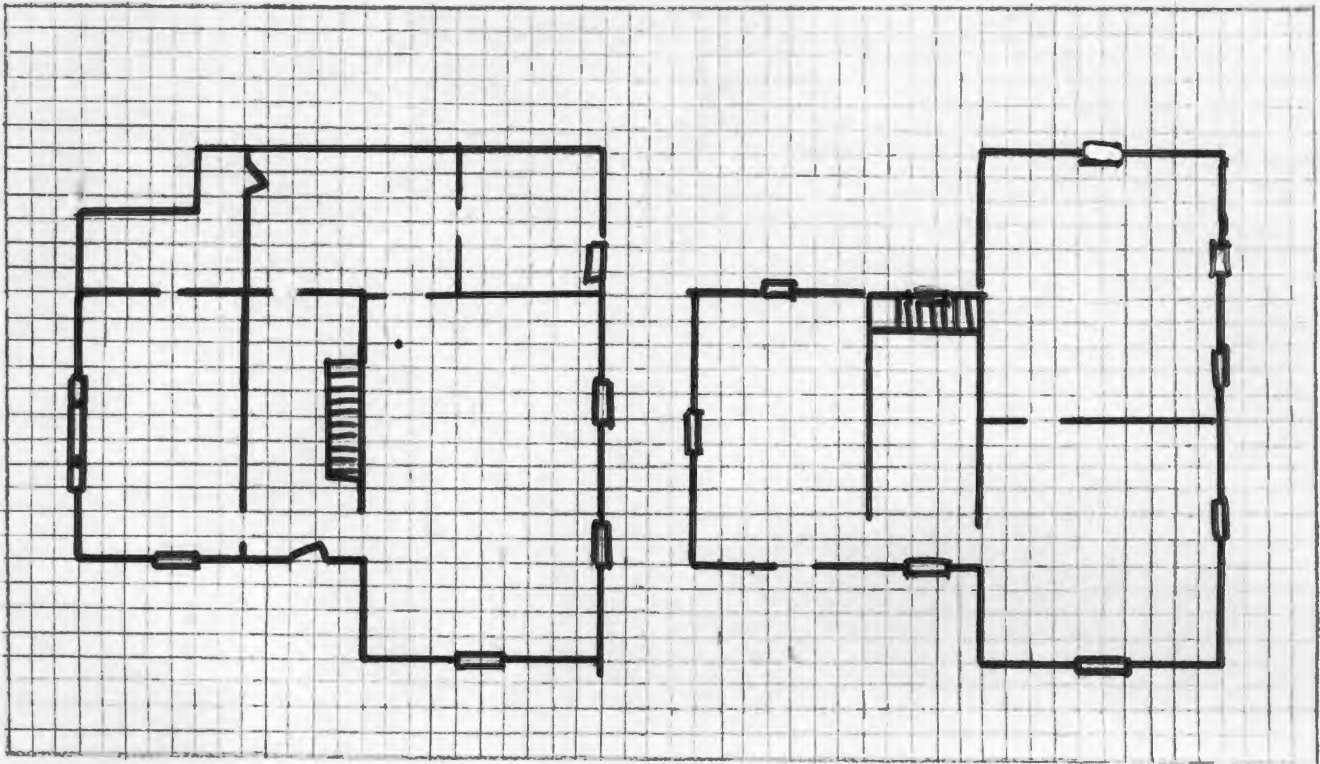
1. Name of Property		2. Address		3. City		4. State		5. Zip	
6. Date of Survey		7. Name of Surveyor		8. Title of Surveyor		9. Name of Client		10. Title of Client	
11. Name of Owner		12. Address of Owner		13. City of Owner		14. State of Owner		15. Zip of Owner	
16. Name of Architect		17. Address of Architect		18. City of Architect		19. State of Architect		20. Zip of Architect	
21. Name of Contractor		22. Address of Contractor		23. City of Contractor		24. State of Contractor		25. Zip of Contractor	
26. Name of Engineer		27. Address of Engineer		28. City of Engineer		29. State of Engineer		30. Zip of Engineer	
31. Name of Surveyor		32. Address of Surveyor		33. City of Surveyor		34. State of Surveyor		35. Zip of Surveyor	
36. Name of Photographer		37. Address of Photographer		38. City of Photographer		39. State of Photographer		40. Zip of Photographer	
41. Name of Painter		42. Address of Painter		43. City of Painter		44. State of Painter		45. Zip of Painter	
46. Name of Carpenter		47. Address of Carpenter		48. City of Carpenter		49. State of Carpenter		50. Zip of Carpenter	
51. Name of Electrician		52. Address of Electrician		53. City of Electrician		54. State of Electrician		55. Zip of Electrician	
56. Name of Plumber		57. Address of Plumber		58. City of Plumber		59. State of Plumber		60. Zip of Plumber	
61. Name of Roofer		62. Address of Roofer		63. City of Roofer		64. State of Roofer		65. Zip of Roofer	
66. Name of Landscaper		67. Address of Landscaper		68. City of Landscaper		69. State of Landscaper		70. Zip of Landscaper	
71. Name of Other		72. Address of Other		73. City of Other		74. State of Other		75. Zip of Other	



#42 Con't

structure had door on second story over primary entrance, now replaced by a window. Area now kitchen was added to rear sometime after 1923, and back porch was extended and enclosed.

76. Name of Surveyor		77. Address of Surveyor		78. City of Surveyor		79. State of Surveyor		80. Zip of Surveyor	
81. Name of Photographer		82. Address of Photographer		83. City of Photographer		84. State of Photographer		85. Zip of Photographer	
86. Name of Painter		87. Address of Painter		88. City of Painter		89. State of Painter		90. Zip of Painter	
91. Name of Carpenter		92. Address of Carpenter		93. City of Carpenter		94. State of Carpenter		95. Zip of Carpenter	
96. Name of Electrician		97. Address of Electrician		98. City of Electrician		99. State of Electrician		100. Zip of Electrician	
101. Name of Plumber		102. Address of Plumber		103. City of Plumber		104. State of Plumber		105. Zip of Plumber	
106. Name of Roofer		107. Address of Roofer		108. City of Roofer		109. State of Roofer		110. Zip of Roofer	
111. Name of Landscaper		112. Address of Landscaper		113. City of Landscaper		114. State of Landscaper		115. Zip of Landscaper	
116. Name of Other		117. Address of Other		118. City of Other		119. State of Other		120. Zip of Other	



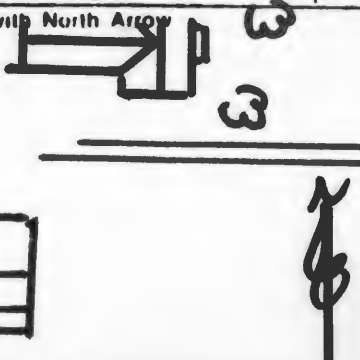
FLOORPLANS NOT TO SCALE



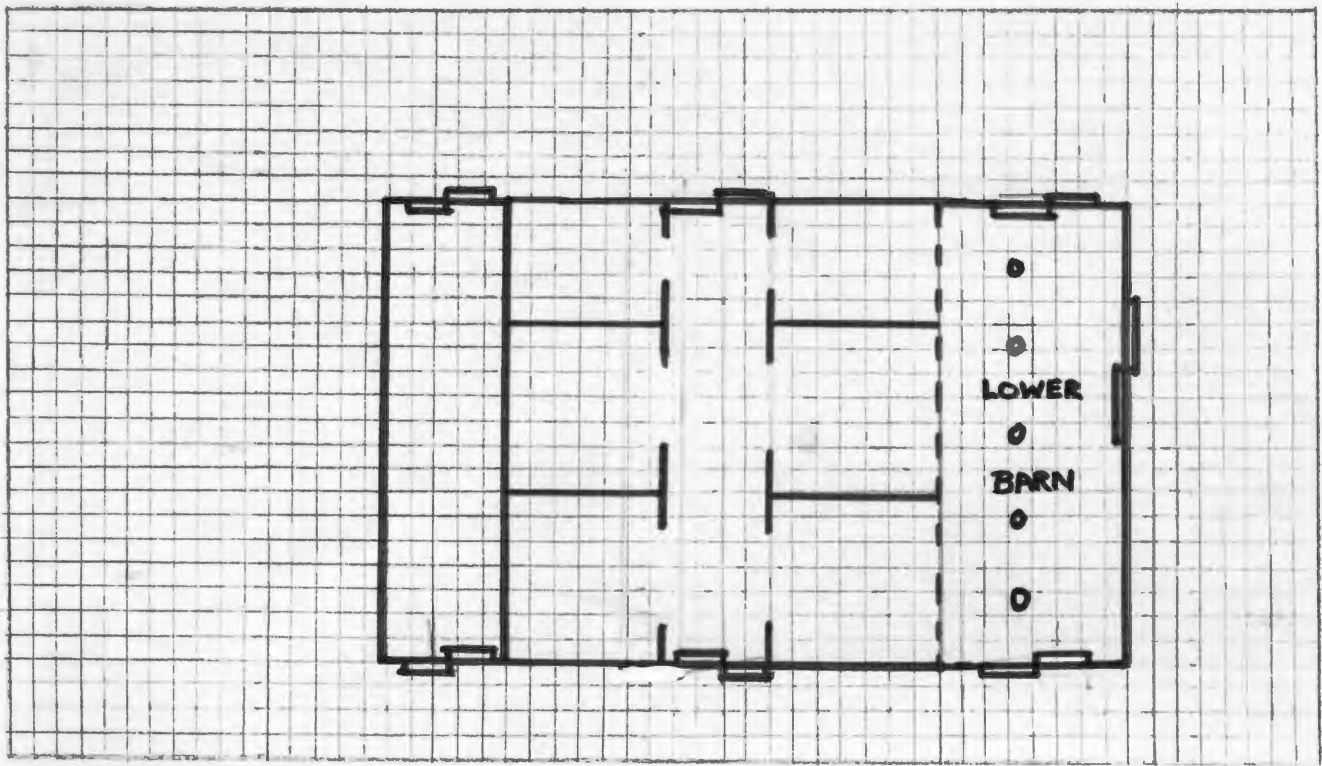
PHOTOGRAPH



HISTORIC INVENTORY

1 No 17 18		4 Present Name(s) Hatfield Barn	
2 County Ray		5 Other Name(s)	
3 Location of Negatives RCHS & M			
6 Specific Location \$4 miles north of intersection of Routes B and K, on B. Taittsville Hwy. B		16 Thematic Category 030 010	
7 City or Town If Rural, Township & Vicinity Knoxville vic.; Knoxville twp.		17 Date(s) or Period ca. 1900	
8 Site Plan with North Arrow 		18 Style or Design vernacular	
		19 Architect or Engineer unknown	
		20 Contractor or Builder William Hatfield	
		21 Original Use, if apparent barn 09B 09D	
		22 Present Use barn	
		23 Ownership Public <input type="checkbox"/> Private <input checked="" type="checkbox"/>	
		24 Owner's Name & Address, if known David and Ruby Hatfield	
9 Coordinates UTM Lat Long 516 754N 271W		25 Open to Public? Yes <input type="checkbox"/> No <input checked="" type="checkbox"/>	
10 Site <input type="checkbox"/> Building <input checked="" type="checkbox"/> Structure <input type="checkbox"/> Object <input type="checkbox"/>		26 Local Contact Person or Organization	
11 On National Register? Yes <input type="checkbox"/> No <input checked="" type="checkbox"/>		27 Other Surveys in Which Included	
12 Is Eligible? Yes <input type="checkbox"/> No <input checked="" type="checkbox"/>			
13 Part of Estab. Hist. Dist.? Yes <input type="checkbox"/> No <input checked="" type="checkbox"/>			
14 District Potent.? Yes <input type="checkbox"/> No <input checked="" type="checkbox"/>			
15 Name of Established District		28 No. of Stories TWO-1	
		29 Basement? partial Yes <input checked="" type="checkbox"/> No <input type="checkbox"/>	
		30 Foundation Material ashlar stone 40	
		31 Wall Construction frame 604	
		32 Roof Type & Material 6B SD gable-tin; shed-shingle	
		33 No. of Bays Front 5 Side 1 54 63	
		34 Wall Treatment 20 board and batten siding	
		35 Plan Shape rectangular	
		36 Changes (Explain in #42) Addition <input type="checkbox"/> Altered <input type="checkbox"/> Moved <input type="checkbox"/>	
		37 Condition Interior good Exterior good	
		38 Preservation Underway? Yes <input type="checkbox"/> No <input checked="" type="checkbox"/>	
		39 Endangered? By What? Yes <input type="checkbox"/> No <input checked="" type="checkbox"/>	
		40 Visible from Public Road? Yes <input checked="" type="checkbox"/> No <input type="checkbox"/>	
		41 Distance from and Frontage on Road	
42 Further Description of Important Features Transverse crib barn with sheds on each side. Interior beams fastened with pins. Interior horse stalls, hay loft, section for surrey later created by hacking beam and chopping floor away. Interesting facet is lower level like Pennsylvania barn type with access for animals. Walls here are of stone without mortar.			
43 History and Significance Barn on farm which has been in Hatfield family since land grant. Old road to Taittsville (now gone) once ran to side of barn and is still visible.			
44 Description of Environment and Outbuildings On large wooded areage of working farm.			
45 Sources of Information David Hatfield. On-site inspection.			
46 Prepared by Adams and Cameron			
47 Organization RCHS & M			
48 Date 10/79			
49 Revision Date(s)			

Photo



FLOORPLANS NOT TO SCALE




PHOTOGRAPH



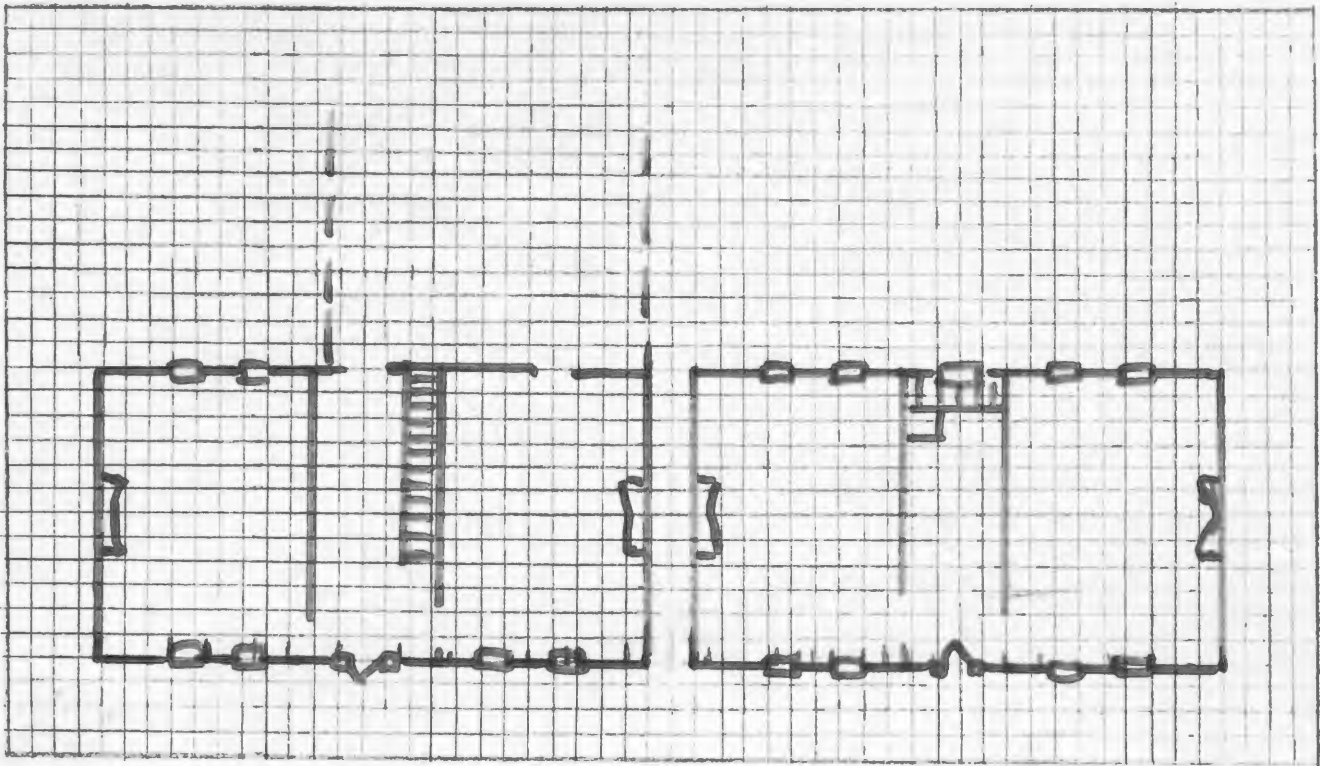
Office of Historic Preservation, P.O. Box 176, Jefferson City, Missouri 65101

HISTORIC INVENTORY

1 No 36		4 Present Name(s) Schooler House	
2 County Ray		5 Other Name(s) Russell House	
3 Location of Negatives RCHS & M			
6 Specific Location 1/2 mile north of the intersection of Routes B and K, on Route B. Hwy. B SA T53N27W		16 Thematic Category 030	
7 City or Town <input type="checkbox"/> Rural, Township & Vicinity vic. Millville; Knoxville twp.		17 Date(s) or Period ca. 1830	
8 Site Plan with North Arrow 		18 Style or Design Federal 21 09	
9 Coordinates UTM		19 Architect or Engineer unknown	
10 Site Building <input checked="" type="checkbox"/> Structure <input type="checkbox"/> Object <input type="checkbox"/>		20 Contractor or Builder Nathan Schooler	
11 On National Register? Yes <input type="checkbox"/> No <input checked="" type="checkbox"/>		21 Original Use, if apparent residence 01A	
12 Is It Eligible? Yes <input checked="" type="checkbox"/> No <input type="checkbox"/>		22 Present Use residence	
13 Part of Estab. Hist. Dist.? Yes <input type="checkbox"/> No <input checked="" type="checkbox"/>		23 Ownership Public <input type="checkbox"/> Private <input checked="" type="checkbox"/>	
14 District Potent'l? Yes <input type="checkbox"/> No <input checked="" type="checkbox"/>		24 Owner's Name & Address, if known Mr&Mrs. Robert Russell	
15 Name of Established District		25 Open to Public? Yes <input type="checkbox"/> No <input checked="" type="checkbox"/>	
		26 Local Contact Person or Organization	
		27 Other Surveys in Which Included Missouri Historic Sites Catalogue	
28 No. of Stories two		29 Basement? Yes <input type="checkbox"/> No <input checked="" type="checkbox"/>	
30 Foundation Material ashlar stone 40		31 Wall Construction frame, 40	
32 Roof Type & Material gable-asphalt shingles		33 No. of Bays Front 5 Side 1	
34 Wall Treatment weatherboard 21		35 Plan Shape rectangular	
36 Changes (Explain in #42) Addition <input checked="" type="checkbox"/> Altered <input checked="" type="checkbox"/> Moved <input type="checkbox"/>		37 Condition Interior fair Exterior fair	
38 Preservation Underway? Yes <input checked="" type="checkbox"/> No <input type="checkbox"/>		39 Endangered? By What? Yes <input type="checkbox"/> No <input checked="" type="checkbox"/>	
40 Visible from Public Road? Yes <input checked="" type="checkbox"/> No <input type="checkbox"/>		41 Distance from and Frontage on Road	
42 Further Description of Important Features I-house of walnut cut on the site. Interior end brick chimneys. Central door on each story on primary facade has sidelights. Original panelled doors, large plain frieze and boxed cornice with small returns. Secondary facades have no openings. Original sashes have been replaced, but windows retain pedimented window heads in some places. #36: Original two story porch has been removed. House is being restored, and only half is lived in at this time.(cont)		Photo	
43 History and Significance House was built ca. 1830 by Nathan Schooler. He was born in Bedford County, Tennessee and emigrated to Missouri in 1836, settling on this site. He constructed the present house of walnut logs found on the farm and kiln-dried by members of the family. Schooler lived here until his death in July 1854, when his son Nathan Jr. took over the property. The house remained in the Schooler family until several years ago, when it was sold (cont)			
44 Description of Environment and Outbuildings In the center of an active farm, outside of the small town of Millville. Original planting, including many locust trees, remain on the site.			
45 Sources of Information Missouri Historic Sites Catalogue. Charlene Moyer, "History of Millville" 1963. Mimeographed. Ray County History, 1881. On-site inspection.		46 Prepared by Cameron	
		47 Organization RCHS & M	
		48 Date 7/80	
		49 Revision Date(s)	

42. Cont. Interior features walnut woodwork and staircase. Large addition to the rear of the house. #38: House is being gradually restored by new owners.

43. Cont. to the present owners.



FLOORPLANS NOT TO SCALE

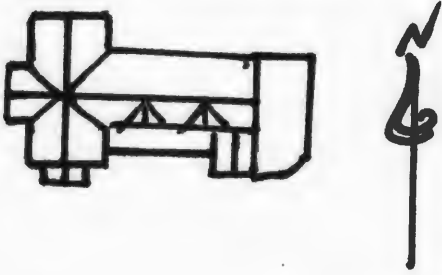



PHOTOGRAPH



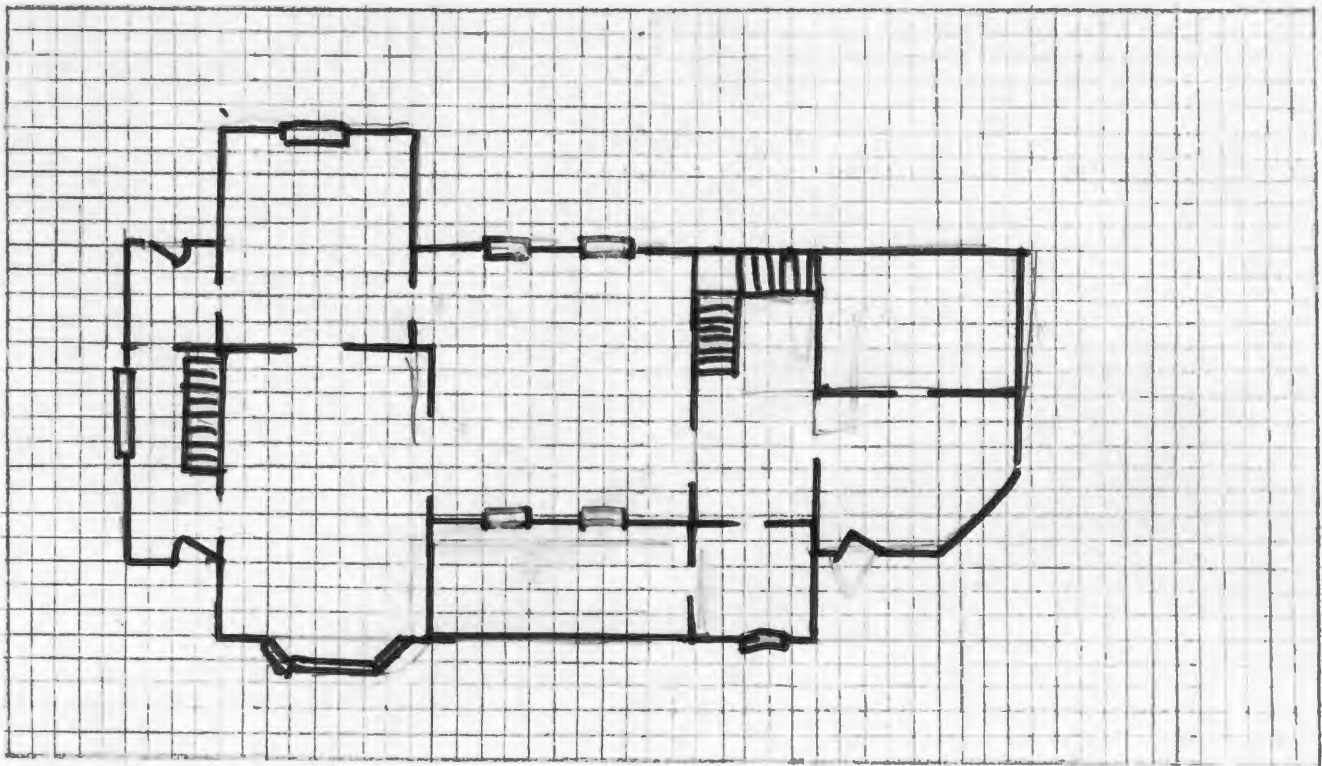
Office of Historic Preservation, P.O. Box 176, Jefferson City, Missouri 65101

HISTORIC INVENTORY

1 No 15		4 Present Name(s) Switzer House	
2 County Ray		5 Other Name(s)	
3 Location of Negatives RCHS & M			
6 Specific Location Hwy B 1½ miles north of the intersection of Routes Band K, on Route B, then west on unmarked gravel road ¼ mile 7 City or Town Il Rural, Township & Vicinity vic. Georgeville Knoxville twp. 8 Site Plan with North Arrow 		16 Thematic Category 030	
		17 Date(s) or Period ca. 1870 and 1900	
		18 Style or Design 45 Queen Anne and vernacular	
		19 Architect or Engineer unknown	
		20 Contractor or Builder J. Switzer	
		21 Original Use, if apparent residence	
		22 Present Use residence	
		23 Ownership Public <input type="checkbox"/> Private <input checked="" type="checkbox"/>	
		24 Owner's Name & Address. if known William T. Switzer Knoxville, Mo.	
9 Coordinates UTM Lat Long T54N 27W		25 Open to Public? Yes <input type="checkbox"/> No <input checked="" type="checkbox"/>	
Site <input type="checkbox"/> Building <input checked="" type="checkbox"/> Structure <input type="checkbox"/> Object <input type="checkbox"/>		26 Local Contact Person or Organization	
11 On National Register? Yes <input type="checkbox"/> No <input checked="" type="checkbox"/>		27 Other Surveys in Which Included	
12 Is II Eligible? Yes <input type="checkbox"/> No <input type="checkbox"/>			
13 Part of Estab Hist Dist.? Yes <input type="checkbox"/> No <input checked="" type="checkbox"/>		38 Preservation Underway? Yes <input type="checkbox"/> No <input checked="" type="checkbox"/>	
14 District Potent'l? Yes <input type="checkbox"/> No <input type="checkbox"/>		39 Endangered? By What? neglect	
15 Name of Established District		40 Visible from Public Road? Yes <input checked="" type="checkbox"/> No <input type="checkbox"/>	
		41 Distance from and Frontage on Road	
42 Further Description of Important Features Queen Anne house was finest in the area at the time it was constructed. It features high gable on primary facade with projecting center bay, with bay windows, balcony, and varied forms of woodworking. Interior has carved walnut staircase, dining room with parquet flooring, and heavy woodwork. New section is typical I-house with Neoclassic pediment-shaped window heads. Interior has plain woodwork. #36: East portion of house has been reconstructed in a completely different			
43 History and Significance In 1850, John Switzer (born Lincoln County, Ohio. His parents were Jacob and Sophia Switzer) moved to farm on this site. He was the father of 10 children, among them George A. (b. 1848) who by 1881 was in charge of the homestead. When house was first constructed it was a show-place for the area and reflected the prevailing taste for Queen Anne architecture with carved ornaments, cupolas, etc. The east part of the house burned ca. 1900, and was replaced in(cont)			
44 Description of Environment and Outbuildings In the center of a large lot, surrounded by farmland. There are one or two outbuildings, including a well, in close proximity to the house.		46 Prepared by cCameron and Adams	
45 Sources of Information William Switzer. Ray County History, 1881. Ray County Atlas, 1877. On-site inspection.		47 Organization RCHS & M	
		48 Date 10/79	
		49 Revision Date(s)	

#42. Cont. style. Some ornamentation of the original house, such as the cupola, have been reused in the new section, irradically. #39: House has been abandonned and is deteriorated.

#43. Cont. an entirely different vernacular style. The house has always been in the Switzer family. About 20 years ago, the present owner built a new house on the property and the old house was abandonned.



FLOORPLANS NOT TO SCALE



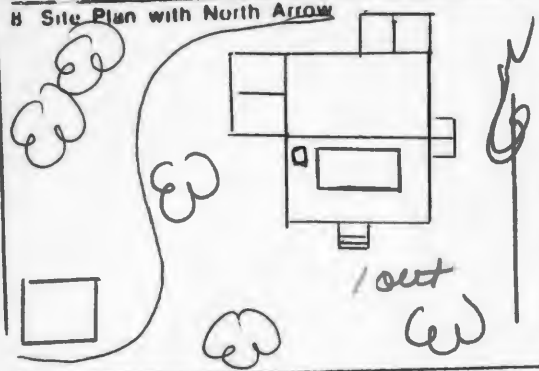
PHOTOGRAPH



RA-AS-002-117

Office of Historic Preservation, P.O. Box 176, Jefferson City, Missouri 65101

HISTORIC INVENTORY

1 No 16		4 Present Name(s) Coffman Residence	
2 County Ray Ray		5 Other Name(s) Grove Residence	
3 Location of Negatives RCHS & M			
6 Specific Location 6 1/2 miles north of intersection of Routes B and K, on Route B, then west on unmarked gravel road, then left one eighth of a mile.		16. Thematic Category 030	
		17 Date(s) or Period 1917	
7 City or Town vic. Georgetown Knoxville twp.		18 Style or Design Neoclassic 50 49	
8 Site Plan with North Arrow 		19 Architect or Engineer 20	
		20 Contractor or Builder R. I. Si	
9 Coordinates Lat 37° 41' N Long 89° 21' W		21. Original Use, if apparent residence DIA	
10 Building Building 20		22 Present Use Residence	
11 On National Register? Yes <input type="checkbox"/> No <input checked="" type="checkbox"/>		23 Ownership Public <input type="checkbox"/> Private <input checked="" type="checkbox"/>	
12 Is It Eligible? Yes <input checked="" type="checkbox"/> No <input type="checkbox"/>		24. Owner's Name & Address, if known Nina Coffman	
13 Part of Estab. Hist. Dist.? Yes <input type="checkbox"/> No <input checked="" type="checkbox"/>		25. Open to Public? Yes <input type="checkbox"/> No <input checked="" type="checkbox"/>	
14. District Potent'l? Yes <input type="checkbox"/> No <input checked="" type="checkbox"/>		26. Local Contact Person or Organization	
15 Name of Established District		27. Other Surveys in Which Included	
42. Further Description of Important Features House features high Gable roof with large overhang supported by Brackets. Primary facade has veranda supported by a paired posts. Double-leaf primary entrance in center has sidelights and flanked by windows. Double windows are set in large roof dormer above. All fenestration are double hung sash with upper sash of leaded. Bevelled glass. Interior of house has extensive woodworking including diningroom with chairrail, (con't)		Photo	
43 History and Significance			

=Present owner had lived here since 1973

44 Description of Environment and Outbuildings

Surrounded by several sheds and a deteriorating, unused barn.
Located on Wooded Hill

45 Sources of Information

Mrs. Nina Coffman
Mrs. Galdys Grove

On-Site Inspection

46. Prepared by
Adams & Cameron

47. Organization
RCHS & M

48. Date 10/79 49. Revision Date(s)

HISTORIC INVENTORY

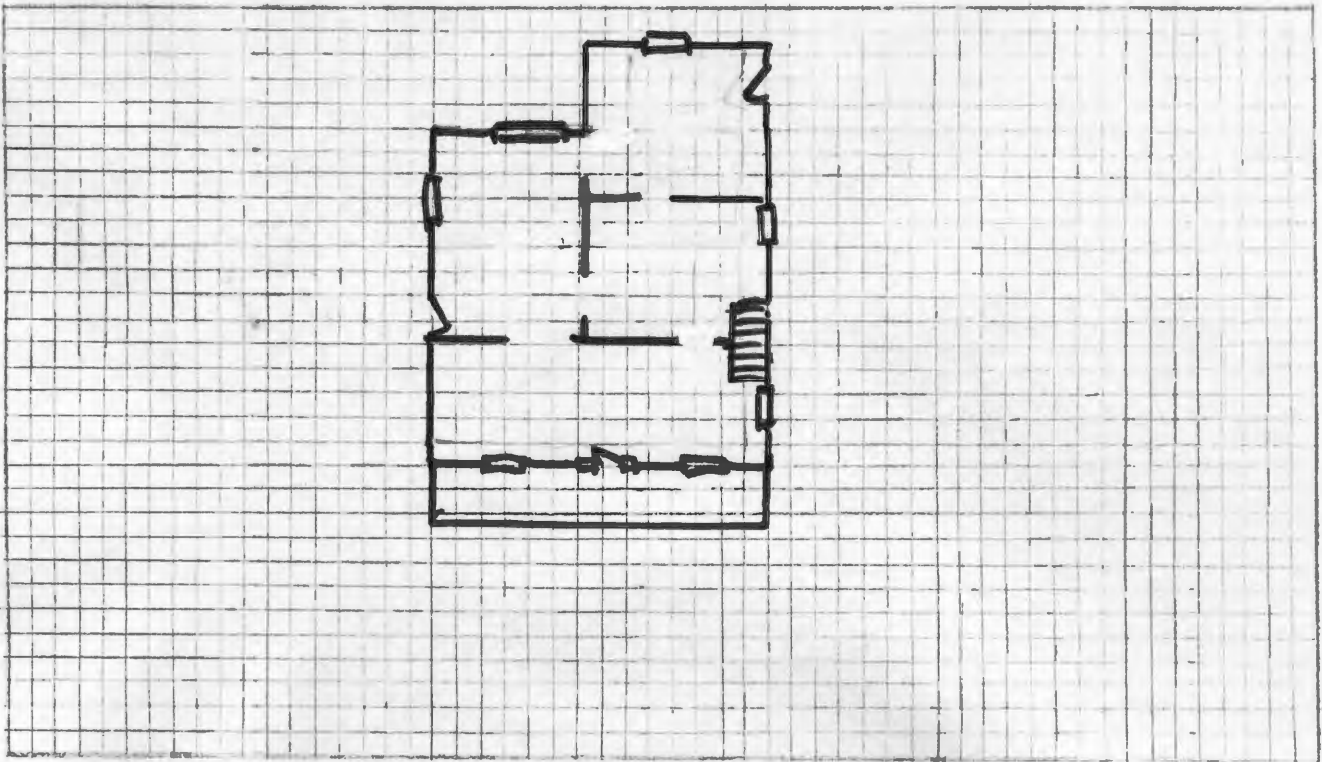
PROPERTY INFORMATION		GENERAL INFORMATION	
NAME	ADDRESS	DATE	BY
1. Name of Property	2. Address	3. Date	4. By
5. City	6. State	7. County	8. District
9. Section	10. Township	11. Range	12. Meridian
13. Lot	14. Block	15. Subdivision	16. Map
17. Owner	18. Occupant	19. Age	20. Style
21. Material	22. Color	23. Condition	24. Remarks
25. Foundation	26. Walls	27. Roof	28. Floors
29. Windows	30. Doors	31. Stairs	32. Attic
33. Basement	34. Porch	35. Garage	36. Other
37. Notes	38. Notes	39. Notes	40. Notes

to north of intersection of
 routes 8 and 1, on route 8, then
 west on unnamed gravel road, then
 left on north of a mile.
 to north of a mile, then
 to north of a mile, then
 to north of a mile, then



#42 Con't

wain scoting and plste rail, and window coffered ceiling. Hardwood floors double leaf door between living and dining rooms with plate glass. Dining room also has pass through with paired glass doors in toup pattern, which seems to have once opened onto a pantry. #36: There has been little alternation to the house. The stairway from living room to second floor was enclosed at an unknown time



FLOORPLANS NOT TO SCALE




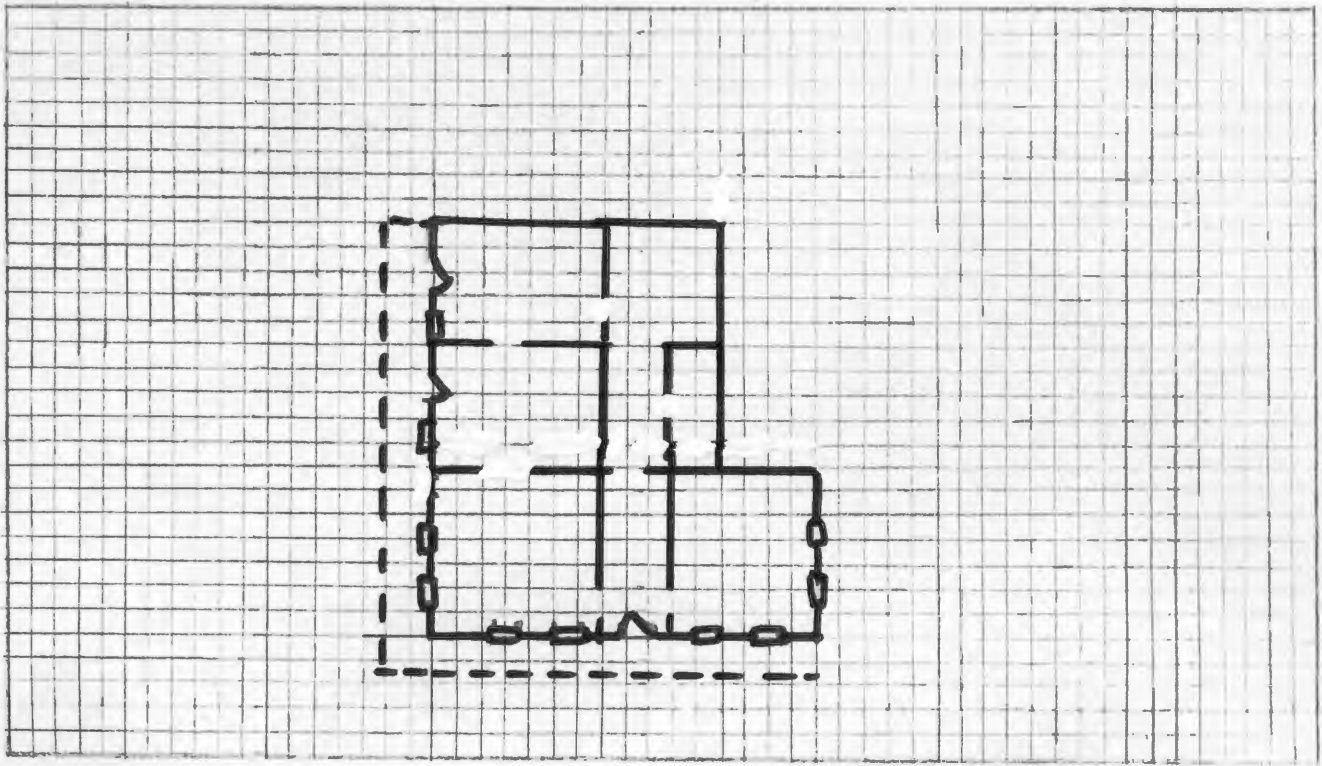
PHOTOGRAPH



Office of Historic Preservation, P.O. Box 176, Jefferson City, Missouri 65101

HISTORIC INVENTORY

1 No 35		4 Present Name(s) Dreves Residence	
2 County Ray		5 Other Name(s)	
3 Location of Negatives RCHS & M			
6 Specific Location Route B north of Richmond to Route K through Millville; northeast to first left; then ½ mile north.		16 Thematic Category 030	
7 City or Town If Rural, Township & Vicinity vic. Millville; KNoxville twp.		17 Date(s) or Period ca. 1895	
8 Site Plan with North Arrow  S10 53N 01W		18 Style or Design Neoclassic 00	
		19 Architect or Engineer unknown 00	
		20 Contractor or Builder Lorenz Maisel Porch GA	
		21 Original Use, if apparent residence DIA	
		22 Present Use residence	
		23 Ownership Public <input type="checkbox"/> Private <input checked="" type="checkbox"/>	
		24 Owner's Name & Address, if known Charles Roy Dreves Route 1, Box 147, Richmond Mo.	
9 Coordinates UTM Lat _____ Long _____		25 Open to Public? Yes <input type="checkbox"/> No <input checked="" type="checkbox"/>	
10 Site <input checked="" type="checkbox"/> Building <input checked="" type="checkbox"/> Structure <input type="checkbox"/> Object <input type="checkbox"/>		26 Local Contact Person or Organization	
11 On National Register? Yes <input type="checkbox"/> No <input checked="" type="checkbox"/>		27 Other Surveys in Which Included	
12 Is It Eligible? Yes <input type="checkbox"/> No <input type="checkbox"/>			
13 Part of Estab. Hist. Dist.? Yes <input type="checkbox"/> No <input checked="" type="checkbox"/>			
14 District Potent'l? Yes <input type="checkbox"/> No <input checked="" type="checkbox"/>			
15 Name of Established District		28 No. of Stories one 1-1	
		29 Basement? Yes <input checked="" type="checkbox"/> No <input type="checkbox"/> partial	
		30 Foundation Material 40 rockfaced ashlar stone	
		31 Wall Construction frame WU	
		32 Roof Type & Material GB gable-comp. shingles	
		33 No. of Bays Front 5 Side 5 63	
		34 Wall Treatment weatherboard 21	
		35 Plan Shape L-shape	
		36 Changes (Explain in #42) Addition <input checked="" type="checkbox"/> Altered <input checked="" type="checkbox"/> Moved <input type="checkbox"/>	
		37 Condition Interior excellent Exterior excellent	
		38 Preservation Underway? Yes <input type="checkbox"/> No <input checked="" type="checkbox"/>	
		39 Endangered? By What? Yes <input type="checkbox"/> No <input checked="" type="checkbox"/>	
		40 Visible from Public Road? Yes <input checked="" type="checkbox"/> No <input type="checkbox"/>	
		41 Distance from and Frontage on Road	
42 Further Description of Important Features House has central hallway with room to either side and two rooms (1 added) in el. All windows have Neoclassic molding and are 2-over-2 sash. Primary entrance has clear transom. Interior has heavy pine molding and original doors with hardware. Pilasters corner boards mark all exterior corners. #36: Porch added on north and west facades at early date. It has turned posts and trim. Back porch was enclosed and a room added for a kitchen whiel the kitchen became the (cont)		Photo	
43 History and Significance House was built ca. 1895 by Lorenz Maisel (family name now Misel) of Bayreuth Germany. Before he died, his older brother asked Lorenz to care for his wife Anna and their five children. Lorenz replied that the best way to do that would be to marry her and he did. They had one child of their own. The Maisel family came to the U.S. in 1883 and land was (cont)			
44 Description of Environment and Outbuildings On large working farm with several modern outbuildings.			
45 Sources of Information Mrs. Merle Bright. Mrs. Earl Miller. Mr. & Mrs. Charles Roy Dreves. Ray County History, 1973.		46 Prepared by Bright, Miller, Cameron 47 Organization RCHS & M 48 Date 4/80 49 Revision Date(s)	



FLOORPLANS NOT TO SCALE



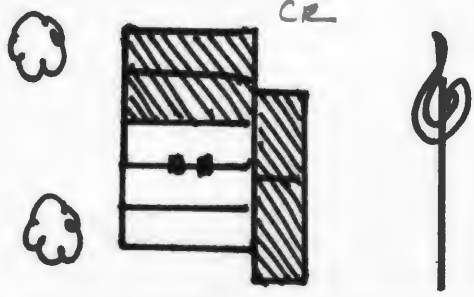
PHOTOGRAPH

42. Cont. dining room. A larger door was cut between dining and living rooms. New woodstove with brick firewall added. Floors are carpeted. A partial basement was added, stoves removed, hardwood floors laid. A door in parlor leading to hall was closed.
43. Cont. purchased in Ray County that year. Their daughter, Cora, who came to this country when she was three years old, married Gus Dreves in 1904. Dreves was born in 1876 in Posen Germany. He became dissatisfied with the regime in Germany and came to the U.S. in 1900 on the ship Kaiser Wilhelm. The Dreves lived in the Maisel family house and it is currently owned by one of their children.

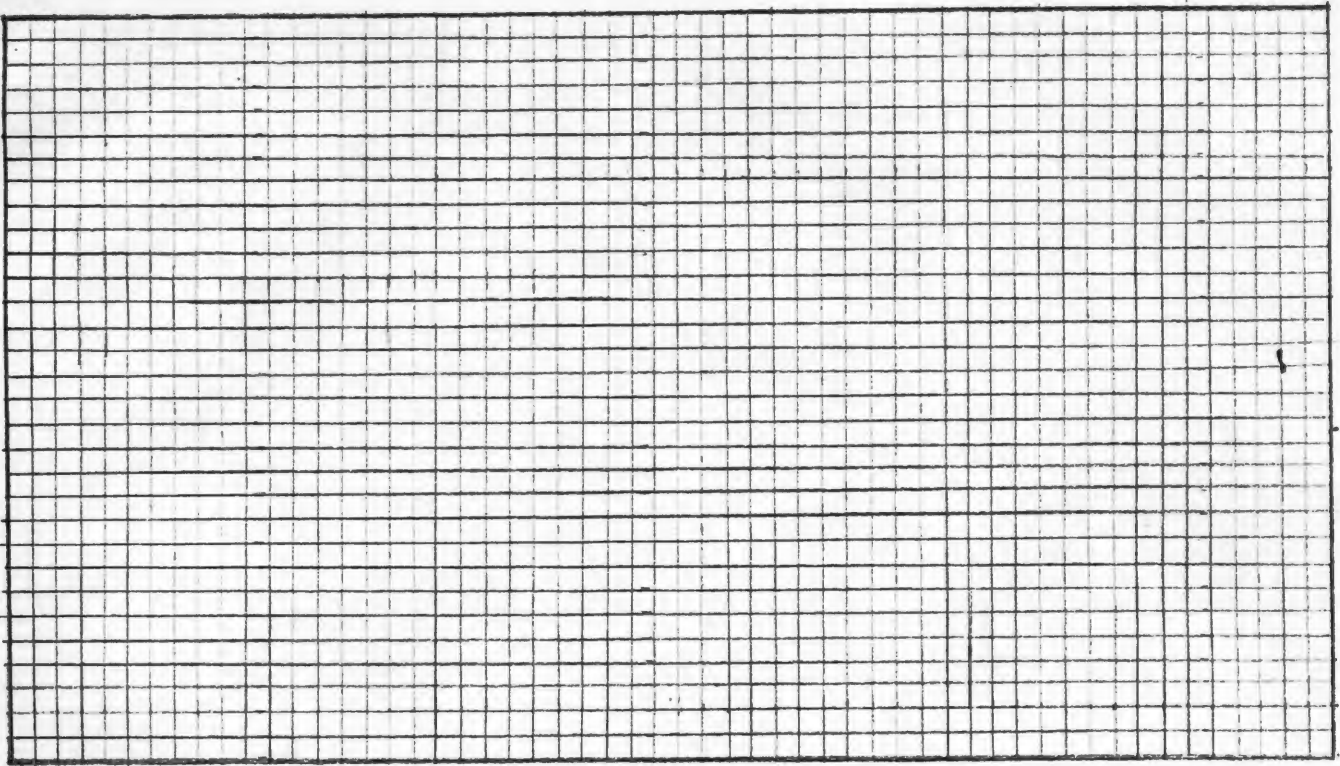


Office of Historic Preservation, P.O. Box 176, Jefferson City, Missouri 65101

HISTORIC INVENTORY

1 No 13		4 Present Name(s) McElwee House	
County Ray		5 Other Name(s) Gully House	
3 Location of Negatives RCHS			
8 Specific Location North of Richmond on Route 13, to B; east and north $5\frac{1}{2}$ miles to unmarked gravel road; west $1\frac{1}{2}$ miles		16 Thematic Category	
7 City or Town Taittsville II Rural, Township & Vicinity Knoxville twp.		17 Date(s) or Period ca. 1890	
6 Site Plan with North Arrow 		18 Style or Design vernacular/Neoclassic 49	
		19 Architect or Engineer unknown	
		20 Contractor or Builder unknown	
		21 Original Use, if apparent residence OIA	
		22 Present Use vacant (storage)	
		23 Ownership Public <input type="checkbox"/> Private <input checked="" type="checkbox"/>	
		24 Owner's Name & Address, if known Gene McElwee Taittsville, Missouri	
9 Coordinates Lat _____ Long _____		25 Open to Public? Yes <input type="checkbox"/> No <input checked="" type="checkbox"/>	
10 Site I: Building <input checked="" type="checkbox"/> Structure I: Object <input type="checkbox"/>		26 Local Contact Person or Organization	
11 On National Register? Yes <input type="checkbox"/> No <input checked="" type="checkbox"/>		27 Other Surveys in Which Included	
12 Is II Eligible? Yes <input type="checkbox"/> No <input checked="" type="checkbox"/>			
13 Part of Estab. Hist. Dist.? Yes <input type="checkbox"/> No <input checked="" type="checkbox"/>		30 Foundation Material ashlar stone 46	
14 District Potent'l? Yes <input type="checkbox"/> No <input checked="" type="checkbox"/>		31 Wall Construction frame WU	
15 Name of Established District		32 Roof Type & Material GA SD SD gable/asphalt shingles	
		33 No. of Bays Front 4 Side 6 63	
		34 Wall Treatment clapboard 21	
		35 Plan Shape rectangular	
		36 Changes (Explain in #42) Addition <input checked="" type="checkbox"/> Altered <input checked="" type="checkbox"/> Moved <input type="checkbox"/>	
		37 Condition Interior poor Exterior fair	
		38 Preservation Underway? Yes <input type="checkbox"/> No <input checked="" type="checkbox"/>	
		39 Endangered? By What? neglect Yes <input type="checkbox"/> No <input checked="" type="checkbox"/>	
		40 Visible from Public Road? Yes <input type="checkbox"/> No <input checked="" type="checkbox"/>	
		41 Distance from and Frontage on Road	
42 Further Description of Important Features House with Neoclassic details such as pediment shaped window heads, corner pilasters and boxed cornice and frieze. #36: House has had at least four separate additions at various times, two larger additions to the east. The porch on the south has been enclosed. One stove chimney remains. The house is vacant and has been for several years since the death of the owner.			
43 History and Significance House has had numerous additions, but is the only remnant of the town of Taittsville, which once boasted a steam four mill, many shops, a church and school. In 1880, the population was 108. Taittsville at present is occupied by one family with a population of six. The house was owned from about 1929 to 1979 by Fred McElwee, who operated the last store in Taittsville (see #13)			
44 Description of Environment and Outbuildings Lot is overgrown, but some original plantings are apparent; Outbuildings to the rear of the house are in direpair.			
Sources of Information Ray County Atlas, 1877. Ray County History, 1973. Mrs. Gene McElwee Personal knowledge of surveyor; On-site inspection.			
		46 Prepared by Richardson	
		47 Organization RCHS & M	
		48 Date 6/79	
		49 Revision Date(s)	

Photo



FLOORPLANS NOT TO SCALE

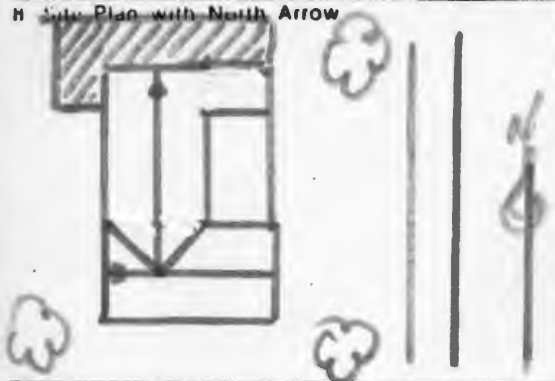


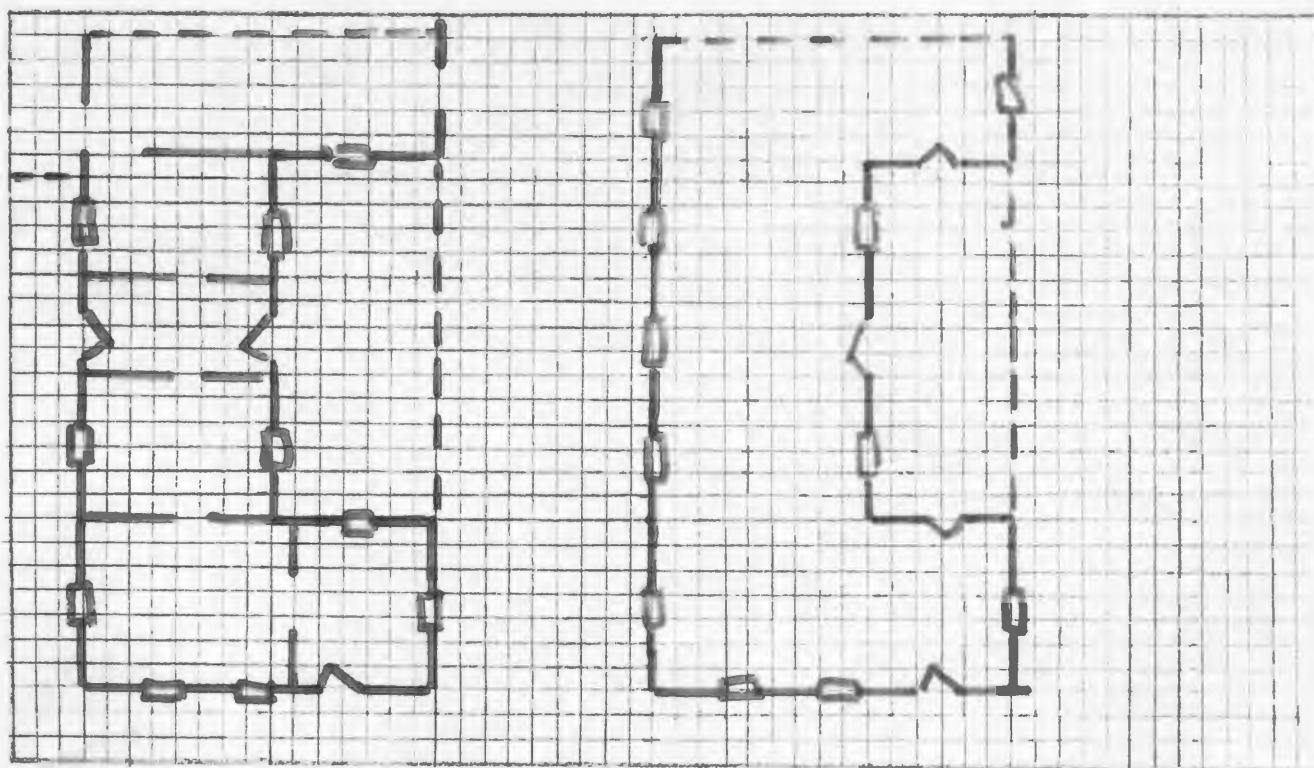
PHOTOGRAPH



HISTORIC INVENTORY

RA-AS-002-120

<p>1 No 62</p> <p>2 County Ray</p> <p>3 Location of Negatives RCHS & M</p>	<p>4 Present Name(s) Frazier House</p> <p>5 Other Name(s)</p>	1 NO	
<p>6 Specific Location Route 13 north of Richmond to Route B; east 1-3/4 miles to unmarked gravel road east; then 1 mile to (cont)</p> <p>7 City or Town <input type="checkbox"/> Rural, Township & Vicinity vic. Millville; Knoxville twp.</p> <p>8 Site Plan with North Arrow</p> 	<p>16 Thematic Category 030 010</p> <p>17 Date(s) or Period ca. 1860</p> <p>18 Style or Design Neoclassic 31 19</p> <p>19 Architect or Engineer unknown okn 20</p> <p>20 Contractor or Builder unknown</p> <p>21 Original Use, if apparent residence OIA</p> <p>22 Present Use residence</p> <p>23 Ownership Public <input type="checkbox"/> Private <input checked="" type="checkbox"/></p> <p>24 Owner's Name & Address, if known Dorris W. Frazier</p>	<p>28 No. of Stories two 2-1</p> <p>29 Basement? Yes <input type="checkbox"/> No <input checked="" type="checkbox"/></p> <p>30 Foundation Material ashlar stone 40</p> <p>31 Wall Construction frame wu</p> <p>32 Roof Type & Material gable-asphalt shingle</p> <p>33 No. of Bays Front 3 Side 5</p> <p>34 Wall Treatment clapboard 31.</p> <p>35 Plan Shape rectangular</p> <p>36 Changes (Explain in #42) Addition <input checked="" type="checkbox"/> Altered <input checked="" type="checkbox"/> Moved <input type="checkbox"/></p> <p>37 Condition Interior good Exterior good</p> <p>38 Preservation Underway? Yes <input type="checkbox"/> No <input checked="" type="checkbox"/></p> <p>39 Endangered? By What? Yes <input type="checkbox"/> No <input checked="" type="checkbox"/></p> <p>40 Visible from Public Road? Yes <input checked="" type="checkbox"/> No <input type="checkbox"/></p> <p>41 Distance from and Frontage on Road</p>	2 County
<p>9 Coordinates UTM Lat Long 526 T 030 270</p> <p>10 Site <input type="checkbox"/> Building <input checked="" type="checkbox"/> Structure <input type="checkbox"/> Object <input type="checkbox"/></p> <p>11 On National Register? Yes <input type="checkbox"/> No <input checked="" type="checkbox"/></p> <p>12 Is It Eligible? Yes <input checked="" type="checkbox"/> No <input type="checkbox"/></p> <p>13 Part of Estab Hist Dist? Yes <input type="checkbox"/> No <input checked="" type="checkbox"/></p> <p>14 District Potent'l? Yes <input type="checkbox"/> No <input checked="" type="checkbox"/></p> <p>15 Name of Established District</p>	<p>25 Open to Public? Yes <input type="checkbox"/> No <input checked="" type="checkbox"/></p> <p>26 Local Contact Person or Organization</p> <p>27 Other Surveys in Which Included</p>	4 Present Name(s)	
<p>42 Further Description of Important Features. 2/3 I-house with large El addition contemporary with main block. Neo-classic details include trabeated window heads, pilaster corner boards. Large plain frieze, boxed cornice with returns. El facade has two story veranda across length. Interior brick stove chimneys, one removed. Veranda bordered by railing with carved banisters on second story. Interior was stripped by vandals while house was vacant. Small addition to rear of house.</p> <p>43 History and Significance House was probably built by a J.S. Frazier. It has remained in the Frazier family, but today is used as a rental property. In the 1830's James and Sarah Frazier migrated from Anderson County Kentucky. It seems likely his son Jackson (1829-1897) was responsible for the construction of this house. Other family farms were located in the same area.</p> <p>44 Description of Environment and Outbuildings On a working farm, surrounded by later outbuildings.</p>		5 Other Name(s)	
<p>45 Sources of Information Personal knowledge of surveyors. Ray County Atlas, 1877. On-site inspection.</p>		<p>46 Prepared by Bright, Miller, Cameron</p> <p>47 Organization RCHS & M</p> <p>48 Date 49 Revision Date(s)</p>	



FLOORPLANS NOT TO SCALE




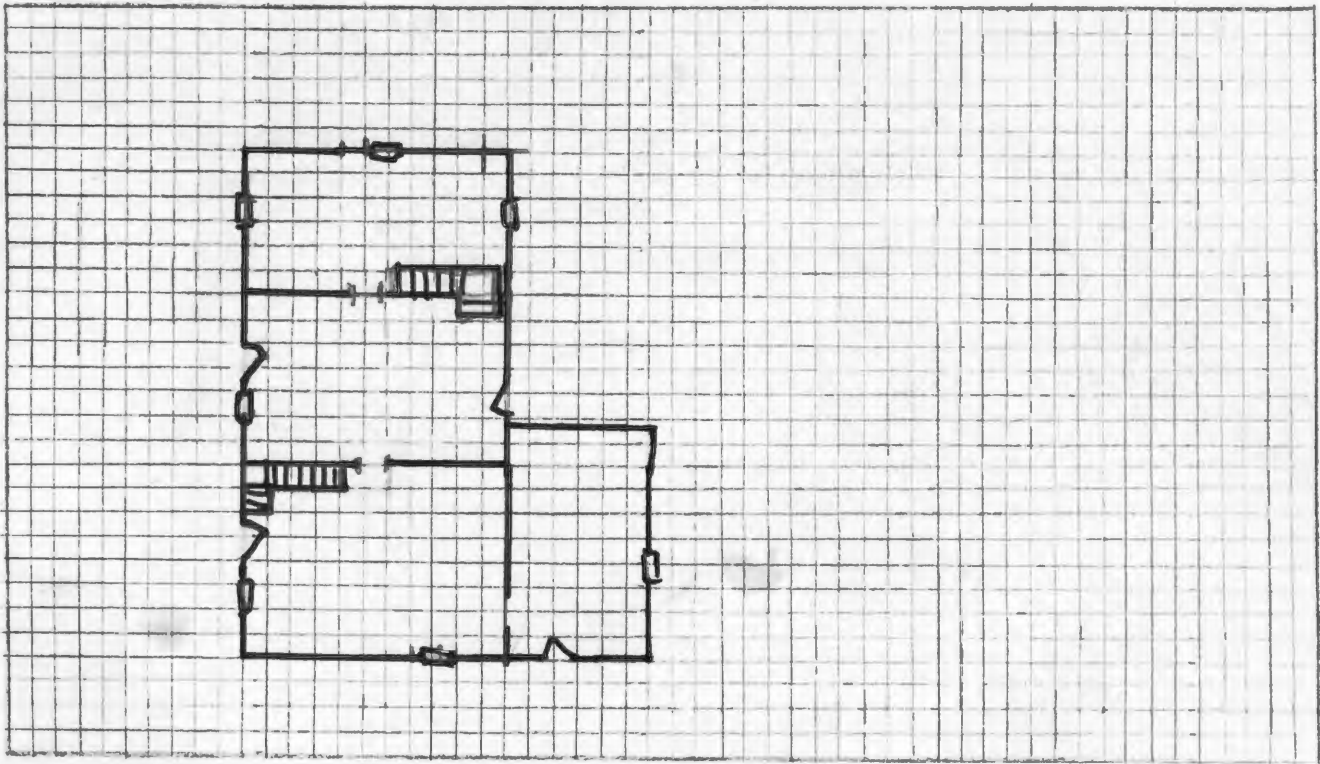
PHOTOGRAPH



Office of Historic Preservation, P.O. Box 176, Jefferson City, Missouri 65101

HISTORIC INVENTORY

1 No 33		4 Present Name(s) Wild House	
2 County Ray		5 Other Name(s)	
3 Location of Negatives RCHS & M			
6 Specific Location 1½ miles north of intersection of Routes K and B on Route B to unmarked road; east 1 mile.		16 Thematic Category 030 40	
7 City or Town If Rural, Township & Vicinity vic. Millville; Knoxville twp.		17 Date(s) or Period ca. 1840	
8 Site Plan with North Arrow 		18 Style or Design vernacular (pioneer) 05	
9 Coordinates UTM Lat Long		19 Architect or Engineer unknown	
10 Site I: Building I: X Structure I: Object I: I		20 Contractor or Builder unknown	
11 On National Register? Yes I: No I: X		21 Original Use, if apparent farm home 01A	
12 Is II Eligible? Yes I: No I: I		22 Present Use vacant	
13 Part of Estab. Hist. Dist.? Yes I: No I: X		23 Ownership Public I: Private I: X	
14 District Potent'l? Yes I: No I: XX		24 Owner's Name & Address, if known Robert Wild Hardin, Missouri	
15 Name of Established District		25 Open to Public? Yes I: No I: X	
42 Further Description of Important Features Dogtrot log cabin with frame addition to rear and to north end, of slightly later period. Two entrances on primary facade of original building, with windows to right. Small windows above open into loft area. #36: Original end chimneys removed, one clearly visible on south facade. Interior: two staircases, log portion enclosed with closet beneath. Interior has been modified, walls plastered and papered.		26 Local Contact Person or Organization	
43 History and Significance According to 1877 Ray County Atlas, this property was already in the Wild family. It appears to have been vacated relatively recently.		27 Other Surveys in Which Included	
44 Description of Environment and Outbuildings Rural environment. Two barns to rear of property in deteriorated condition.		28 No. of Stories 1½ - 1	
45 Sources of Information On-site inspection. Ray County Atlas, 1877.		29 Basement? Yes I: No I: X	
		30 Foundation Material ashlar stone 40	
		31 Wall Construction log and frame LC 400	
		32 Roof Type & Material CB gable-comp. shingles	
		33 No. of Bays Front 3 Side 3	
		34 Wall Treatment clapboard 31	
		35 Plan Shape rectangular	
		36 Changes (Explain in #42) Addition X: Altered X: Moved I:	
		37 Condition Interior poor Exterior poor	
		38 Preservation Underway? Yes I: No I: X	
		39 Endangered? By What? Yes I: No I: neglect	
		40 Visible from Public Road? Yes I: No I: I	
		41 Distance from and Frontage on Road	
		46 Prepared by Jim Pease	
		47 Organization RCHS & M	
		48 Date 7/80	
		49 Revision Date(s)	



FLOORPLANS NOT TO SCALE




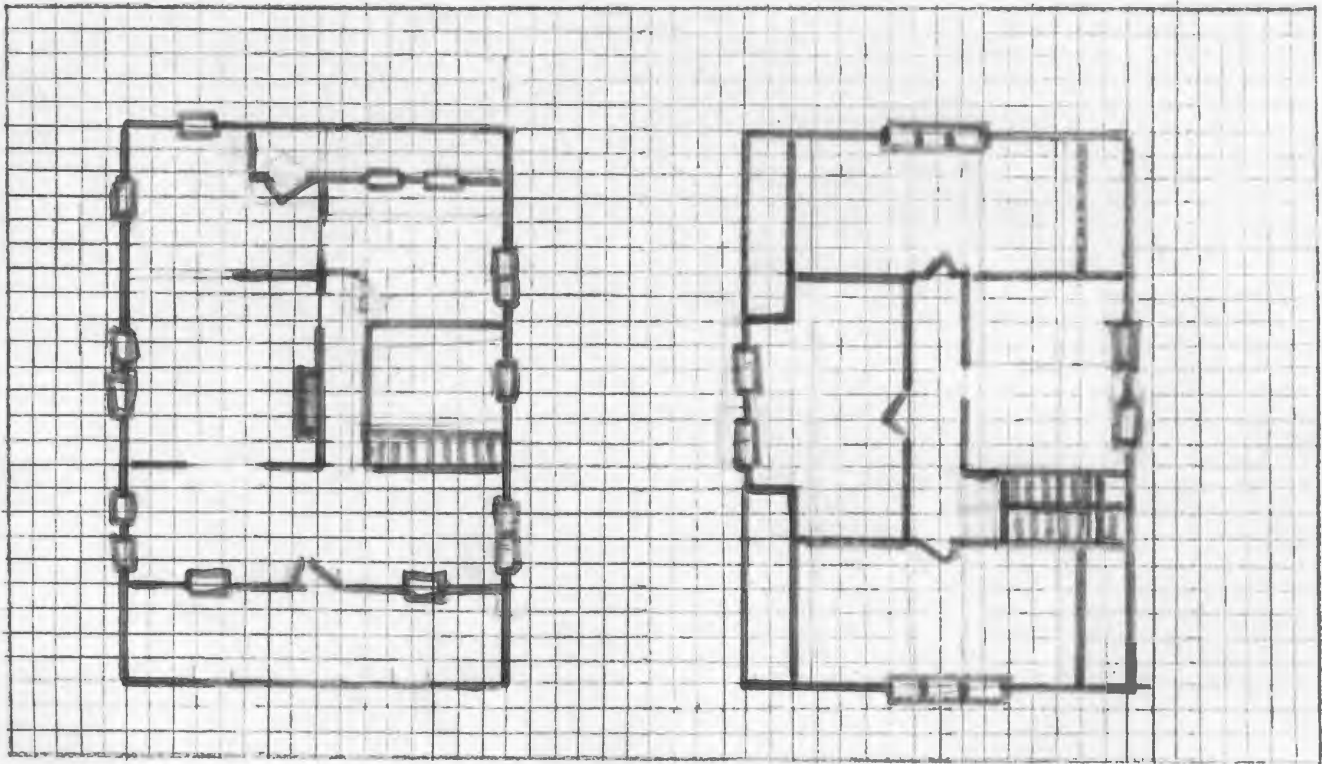
PHOTOGRAPH



Office of Historic Preservation, P.O. Box 176, Jefferson City, Missouri 65101

HISTORIC INVENTORY

1 No 32		4 Present Name(s) Harrison Residence	
2 County Ray		5 Other Name(s) Felix West; Sally Wilkerson; Floyd Smoot	
3 Location of Negatives RCHS & M			
6 Specific Location 2 1/4 miles north of intersection of Routes K and B, on B to unmarked road; east and south 3/4 miles.		16 Thematic Category 030	
		17 Date(s) or Period 1922	
7 City or Town If Rural, Township & Vicinity vic. Millville; Knoxville twp.		18 Style or Design bungaloid 22	
8 Site Plan with North Arrow CR S 27 T 54 N R 7 W 		19 Architect or Engineer unknown	
		20 Contractor or Builder unknown Rich RI	
		21 Original Use, if apparent residence OH	
		22 Present Use residence	
9 Coordinates UTM Lat Long		23 Ownership Public <input type="checkbox"/> Private <input checked="" type="checkbox"/>	
		24 Owner's Name & Address, if known Forrest B. Harrison Hardin, Missouri	
10 Site <input type="checkbox"/> Building <input checked="" type="checkbox"/> Structure <input type="checkbox"/> Object <input type="checkbox"/>		25 Open to Public? Yes <input type="checkbox"/> No <input checked="" type="checkbox"/>	
11 On National Register? Yes <input type="checkbox"/> No <input checked="" type="checkbox"/>		26 Local Contact Person or Organization	
12 Is Eligible? Yes <input type="checkbox"/> No <input type="checkbox"/>		27 Other Surveys in Which Included	
13 Part of Estab. Hist. Dist.? Yes <input type="checkbox"/> No <input checked="" type="checkbox"/>		38 Preservation Underway? Yes <input type="checkbox"/> No <input checked="" type="checkbox"/>	
14 District Potent'l? Yes <input type="checkbox"/> No <input checked="" type="checkbox"/>		39 Endangered? By What? Yes <input type="checkbox"/> No <input checked="" type="checkbox"/>	
15 Name of Established District		40 Visible from Public Road? Yes <input checked="" type="checkbox"/> No <input type="checkbox"/>	
		41 Distance from and Frontage on Road	
42 Further Description of Important Features Bungalow features dormers on each facade, variety of window sizes, all 4-over-1 lights sashes. Built-in porches on primary and west facades with brick piers, stuccoed arches. Limestone lugsills and capping of porch railing, also of brick. Porch stairway has concrete urns. Central brick chimney. Interior has large hall with granite fireplace with corbelled arch surmounted with large keystone. Bevelled glass doors lead from hall to living room which has original chandeliers. (cont)		Photo	
43 History and Significance Built by Felix Wilt in 1922, the house was a showplace for the county. Bricks were hauled by team of horses from Cowgill, Missouri. Wilt showed prize cattle, in barn on property remain show rings. House was built during equinox and sets true east and west. When first built, Felix and his wife lived in the basement until the house was finished. Even when it was complete, they remained in the basement and refused to mess up their new home. Later (cont)			
44 Description of Environment and Outbuildings Surrounded by typical farm buildings, the house is in the midst of acres of farmland.		46 Prepared by Miller, Bright, Cameron	
45 Sources of Information Personal knowledge of surveyors. Harrison family. On-site inspection.		47 Organization RCHS & M	
		48 Date 4/80	
		49 Revision Date(s)	



FLOORPLANS NOT TO SCALE



PHOTOGRAPH

42. Cont. Cast iron floor registers at baseboard level are built on a slant to project heat. Oak woodwork in all rooms. Oak C-shaped staircase to second floor. Each of the four bedrooms has dormer with triple windows. Bathroom with original fixtures and built-in medicine cabinet. House originally had both soft and hard water from well. Cisterns remain on north facade. #36: Little alteration. Some new kitchen cabinets installed, wall-to-wall carpeting over hardwood floors, stairway enclosed. One upstairs closet converted to cedar closet. No exterior alteration.
43. Cont. house was owned by Sally Wilkerson, a widow, who sold it to her nephew Wilber Lloyd Smith. Floyd Smoot owned it next, he sold it to present owners in 1967.



RA-AS-002-123


Office of Historic Preservation, P.O. Box 176, Jefferson City, Missouri 65101

HISTORIC INVENTORY

1 No 11		4 Present Name(s) Bethlehem Beacon Baptist Church	
County Ray		5 Other Name(s) Bethlehem Christian Church	
3 Location of Negatives RCHS & M			
Specific Location 1 1/2 mile north of Knoxville to unmarked gravel road, then west 1/4 mile. SE 13 T54N 38W		16. Thematic Category	
		17 Date(s) or Period 1869	
7 City or Town if Rural, Township & Vicinity Knoxville Twp., Knoxville vicinity		18 Style or Design vernacular	
8 Site Plan with North Arrow 		19 Architect or Engineer unknown	
		20 Contractor or Builder unknown	
		21 Original Use, if apparent church	
		22 Present Use church	
		23 Ownership Public <input type="checkbox"/> Private <input checked="" type="checkbox"/>	
		24 Owner's Name & Address, if known Bethlehem Beacon Baptist Church	
9 Coordinates UTM Lat _____ Long _____		25 Open to Public? Yes <input type="checkbox"/> No <input checked="" type="checkbox"/>	
10 Site <input type="checkbox"/> Building <input checked="" type="checkbox"/> Structure <input type="checkbox"/> Object <input checked="" type="checkbox"/>		26 Local Contact Person or Organization	
11 On National Register? Yes <input type="checkbox"/> No <input checked="" type="checkbox"/>		27 Other Surveys in Which Included	
12 Is It Eligible? Yes <input type="checkbox"/> No <input checked="" type="checkbox"/>			
13 Part of Estab Hist Dist.? Yes <input type="checkbox"/> No <input checked="" type="checkbox"/>			
14 District Potent'l? Yes <input type="checkbox"/> No <input checked="" type="checkbox"/>			
15 Name of Established District			

28. No. of Stories	one 1-1
29. Basement?	Yes <input type="checkbox"/> No <input checked="" type="checkbox"/>
30. Foundation Material	ashlar stone 40
31. Wall Construction	frame 40
32. Roof Type & Material	gable-asphalt 63
33. No. of Bays	Front 3 Side 5
34. Wall Treatment	composition siding 63
35. Plan Shape	rectangular
36. Changes (Explain in #42)	Addition X Altered X Moved 1
37. Condition	Interior good Exterior excellent
38. Preservation Underway?	Yes X No <input type="checkbox"/>
39. Endangered? By What?	Yes <input type="checkbox"/> No <input checked="" type="checkbox"/>
40. Visible from Public Road?	Yes X No <input type="checkbox"/>
41. Distance from and Frontage on Road	

42 Further Description of Important Features Church was originally a simple rectangle with raised chancel area and apse at rear. It features identical entranceways on the primary facade. Windows are doublehung, with neoclassic window lintels. Doors each have large rectangular clear glass transoms. Interior features an outstanding panelled ceiling, and wainscoting along all original walls of the structure. #36. The church has been radically altered recently, although ceiling and (con't.)



43 History and Significance The Bethlehem Christian Church was organized in September, 1868. Among its first members were J.D. Gordon, A. Moss, R. Moss, J. Messmer, J.N. Davis. The present building was erected in 1869 and dedicated in 1869 by William Morton and Anderson Pickeral. Pastors were A. Pickeral and N.B. Peeler. In 1875 a division occurred, "growing out of a difference in the views of its members on the subject of dancing." Those favoring it with (con't.)

44 Description of Environment and Outbuildings

On a wooded lot, surrounded by farmland.

45 Sources of Information


Mrs. Mary Richardson
Ray County History, 1881.
 On-site inspection.

46. Prepared by
Richardson & Cameron

47. Organization
RCHS & M

48. Date
8/79

49 Revision Date(s)



FLOORPLANS NOT TO SCALE



PHOTOGRAPH


- #42. Con't. wainscoting were retained and restored. Outside, a new neoclassic porico supported by large wooden columns was constructed, and a modern triple window added between the two entrances. New siding was applied and an addition added to the rear of the structure. On the interior, carpeting was applied over the old floor, and new rooms partitioned off in the south end for a nursery and offices. The church was completely refurnished with modern pews and altar, and a balcony was added on the south end. The stairway to the balcony obscures one window.
- #43. Con't. drew and built their own sanctuary, which they called the "House of Prayer." Later the Christian Church at Bethlehem became inactive, and the property was acquired by private citizens. Recently the church building was purchased by the Bethlehem Beacon Baptist Church who began extensive restoration and remodelling. On June 12, 1977, the Beacon Baptist Church was officially dedicated.

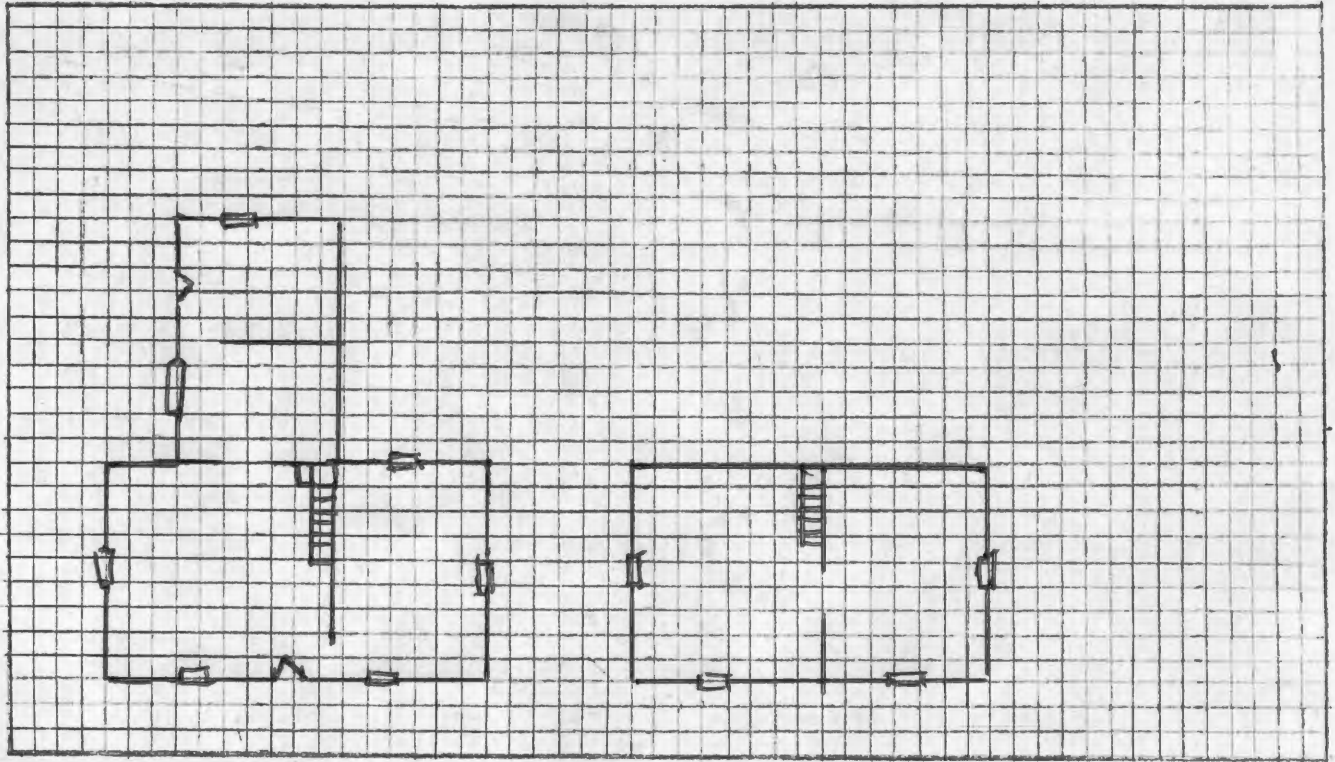


RA-AS-002-124

Office of Historic Preservation, P.O. Box 176, Jefferson City, Missouri 65101

HISTORIC INVENTORY

1 No <u>17</u>		4 Present Name(s) <u>Dean Carter Residence</u>	
2 County <u>Ray</u>		5 Other Name(s)	
3 Location of Negatives <u>RCHS</u>		Cummins House;	
6 Specific Location <u>Highway BB</u> <u>Highway 13 north to Route D, west to</u> <u>Route BB, 3/8 mile past 90° turn.</u>		16 Thematic Category	
		17 Date(s) or Period <u>ca. 1870</u>	
7 City or Town <u>if Rural, Township & Vicinity</u> <u>Knoxville vic. Knoxville twp.</u>		18 Style or Design <u>vernacular, Gothic Revival det.</u>	
8 Site Plan with North Arrow 		19 Architect or Engineer <u>unknown</u>	
		20 Contractor or Builder <u>Madison Cummins</u>	
9 Coordinates Lat <u>39° 54' N</u> Long <u>82° 28' W</u>		21 Original Use, if apparent <u>residence OIA</u>	
10 Site Building X		22 Present Use <u>residence</u>	
11 On National Register? Yes <input type="checkbox"/> No <input checked="" type="checkbox"/>		23 Ownership Public <input type="checkbox"/> Private <input checked="" type="checkbox"/>	
12 Is Eligible? Yes <input checked="" type="checkbox"/> No <input type="checkbox"/>		24 Owner's Name & Address, if known <u>Dean Carter</u> <u>Knoxville, Missouri</u>	
13 Part of Estab. Hist. Dist.? Yes <input type="checkbox"/> No <input checked="" type="checkbox"/>		25 Open to Public? Yes <input type="checkbox"/> No <input checked="" type="checkbox"/>	
14 District Potent'l? Yes <input type="checkbox"/> No <input checked="" type="checkbox"/>		26 Local Contact Person or Organization	
15 Name of Established District		27 Other Surveys in Which Included	
42 Further Description of Important Features <p>Gothic Revival detailing is present in two wall dormers on primary facade; central entrance on primary elevation; large addition to rear of house containing modern kitchen and diningroom. Interior has been greatly remodelled. Still retains original plaster walls; wainscoting removed. New floors were addition upstairs, also closets installed.</p>		Photo	
43 History and Significance <p>House was built by Madison Cummins, born near Greensborough N.C. in 1827. He came to Ray Co. when he was 17. In 1850 he followed the gold rush to California and remained there until the close of the Civil War. He then returned to Ray Co. permanently and purchased this farm of 656 acres, and raised stock. He married Margaret Smith, also of N.C., in 1867.</p>			
44 Description of Environment and Outbuildings <p>Surrounded by farmland, root cellar to rear of house. Modern garage to east of house.</p>		46 Prepared by <u>Richardson</u>	
45 Sources of Information <u>Ray County Atlas, 1877.</u> <u>Mr & Mrs. Dean Carter</u> <u>On-site inspection.</u>		47 Organization <u>RCHS & M</u>	
		48 Date <u> </u> 49 Revision Date(s) <u> </u>	



FLOORPLANS NOT TO SCALE




PHOTOGRAPH




Office of Historic Preservation, P.O. Box 176, Jefferson City, Missouri 65101

HISTORIC INVENTORY

1 No 38		4 Present Name(s) C.O. Branstetter, Jr. House	
2 County Ray		5 Other Name(s)	
3 Location of Negatives RCHS			
6 Specific Location <i>CR 2</i> 2-1/2 mi. north of Rayville on county road C; north and east on unmarked gravel road 1 1/2 mi. T53R28S9		16 Thematic Category <i>030</i>	
7 City or Town <i>vic. Rayville</i> If Rural, Township & Vicinity Knoxville twp.		17 Date(s) or Period ca. 1889	
8 Site Plan with North Arrow 		18 Style or Design Gothic Revival <i>41 09</i>	
		19 Architect or Engineer unknown <i>other 20</i>	
		20 Contractor or Builder unknown <i>Pugh CB</i>	
		21 Original Use, if apparent residence <i>QA</i>	
		22 Present Use residence	
		23 Ownership Public <input type="checkbox"/> Private <input checked="" type="checkbox"/>	
		24 Owner's Name & Address, if known C.O. Branstetter, Jr.	
9 Coordinates <i>UTM</i> Lat _____ Long _____		25 Open to Public? Yes <input type="checkbox"/> No <input checked="" type="checkbox"/>	
Site <input checked="" type="checkbox"/> Building <input checked="" type="checkbox"/> Structure <input type="checkbox"/> Object <input type="checkbox"/>		26 Local Contact Person or Organization	
11 On National Register? Yes <input type="checkbox"/> No <input checked="" type="checkbox"/>		27 Other Surveys in Which Included	
12 Is It Eligible? Yes <input checked="" type="checkbox"/> No <input type="checkbox"/>			
13 Part of Estab. Hist. Dist.? Yes <input type="checkbox"/> No <input checked="" type="checkbox"/>		38 Preservation Underway? Yes <input type="checkbox"/> No <input checked="" type="checkbox"/>	
14 District Potent'l? Yes <input type="checkbox"/> No <input checked="" type="checkbox"/>		39 Endangered? By What? Yes <input type="checkbox"/> No <input checked="" type="checkbox"/>	
15 Name of Established District		40 Visible from Public Road? Yes <input checked="" type="checkbox"/> No <input type="checkbox"/>	
		41 Distance from and Frontage on Road	
42 Further Description of Important Features Gothic Revival style house with neoclassic detailing. Vernacular in massing, with two central entrances forming doublepen vernacular house. Windows are capped with molded lintels, all 2/2 double hung asash. Primary facade dominated by three regularly, high pitched gables. Plain frieze surrounds the structure, broken by gable windows. Corners are marked by pilaster boards. One story addition to rear of house.		Photo	
43 History and Significance Gothic style inspired dormer detail is uncommon for Ray County. House was built by the Rev. William Mullen, born February 1818. His family came to Missouri from Tennessee when he was a boy. Self-educated, he ran a farm with his father until he married. He professed religion at 18 but did not join a church until many years later. He was married at 23 to (cont)			
44 Description of Environment and Outbuildings Surrounded by farmland. Some original plantings.			
45 Sources of Information On-site inspection.		46 Prepared by Cameron	
		47 Organization RCHS & M	
		48 Date 6/80	
		49 Revision Date(s)	

- #43. Cont. Elizabeth Stewart, and they had 5 children. His wife died in 1848, while the family lived at Lexington. That winter, William bought this farm in Ray County and married Mary Lefevre in 1849. They had 15 children, 12 of whom survived. The family moved several times in Ray County. In 1852, William joined the Missionary Baptist Church at Pleasant Valley and he was ordained in 1872. He preached throughout the area, but principally in Ray County. He died here in 1879 and was buried on the farm. His wife Mary Lefevre Mullin is listed in the 1897 atlas as the owner of the farm. J.C. Isley was the owner in 1914, when the farm was on the outskirts of the short-lived Mineral City, established as a resort area about that time.



FLOORPLANS NOT TO SCALE

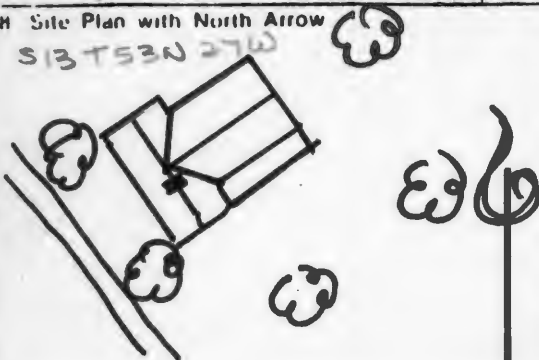



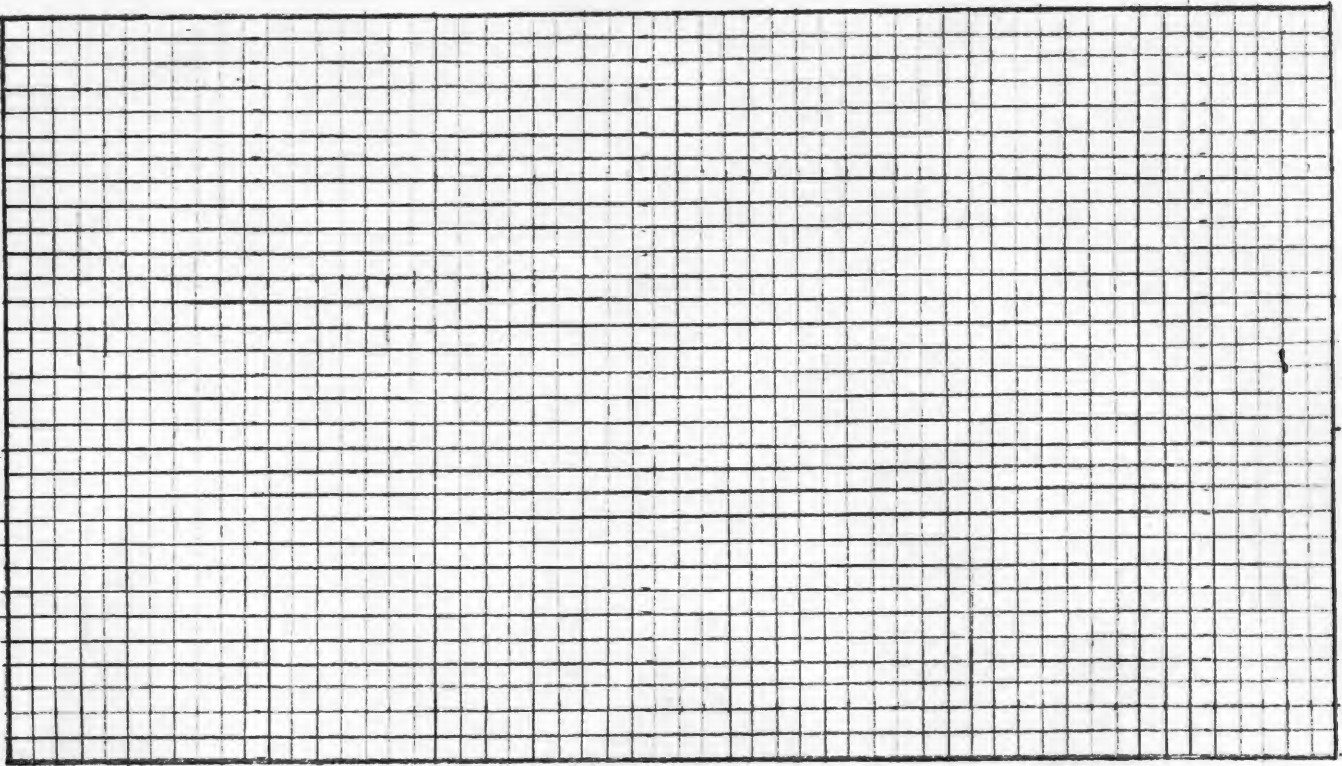
PHOTOGRAPH



Office of Historic Preservation, P.O. Box 176, Jefferson City, Missouri 65101

HISTORIC INVENTORY

1 No. 29		4 Present Name(s) Tate Residence		1 No
2 City Ray		5 Other Name(s)		
3 Location of Negatives RCHS				
6 Specific Location north of Richmond on Route B, west 3 1/2 miles to K, 2 miles east to E, thensouth one mile to fork. <i>400 ft E</i>		16. Thematic Category 030		2 County
		17 Date(s) or Period ca. 1880		
7 City or Town If Rural, Township & Vicinity Millville vic. Knoxville twp.		18 Style or Design vernacular/Neoclassic 08		4 Present Name(s)
8 Site Plan with North Arrow <i>S13T53N27W</i> 		19. Architect or Engineer unknown		
		20. Contractor or Builder unknown <i>Prich BB</i>		5 Other Name(s)
21. Original Use, if apparent residence <i>01A</i>		29. No. of Stories one - 1		
22 Present Use residence		29. Basement? Yes <input type="checkbox"/> No <input checked="" type="checkbox"/>		
23 Ownership Public <input type="checkbox"/> Private <input checked="" type="checkbox"/>		30. Foundation Material 40 coursed rubble stone		
24. Owner's Name & Address, if known George Tate Richmond, Missouri		31. Wall Construction frame <i>WU</i>		
25. Open to Public? Yes <input type="checkbox"/> No <input checked="" type="checkbox"/>		32. Roof Type & Material 08B gable-asphalt shingles		
26. Local Contact Person or Organization X		33. No. of Bays Front 3 Side 163		
27. Other Surveys in Which Included		34. Wall Treatment clapboard 51		
9 Coordinates UTM Lat Long		35. Plan Shape L-shape		
		36. Changes (Explain in #42) Addition <input checked="" type="checkbox"/> Altered <input checked="" type="checkbox"/> Moved <input type="checkbox"/>		
10 Site <input type="checkbox"/> Building <input checked="" type="checkbox"/> Structure <input type="checkbox"/> Object <input type="checkbox"/>		37. Condition Interior fair Exterior fair to poor		
11 On National Register? Yes <input type="checkbox"/> No <input checked="" type="checkbox"/>		38. Preservation Underway? Yes <input type="checkbox"/> No <input checked="" type="checkbox"/>		
12. Is It Eligible? Yes <input checked="" type="checkbox"/> No <input type="checkbox"/>		39. Endangered? By What? Yes <input checked="" type="checkbox"/> No <input type="checkbox"/> neglect		
13 Part of Estab Hist Dist? Yes <input type="checkbox"/> No <input checked="" type="checkbox"/>		40. Visible from Public Road? Yes <input checked="" type="checkbox"/> No <input type="checkbox"/>		
14. District Potent'l? Yes <input type="checkbox"/> No <input checked="" type="checkbox"/>		41. Distance from and Frontage on Road		
15 Name of Established District				
42 Further Description of Important Features Vernacular house double pen type, with one door of original double entry closed. Neoclassic elements include corner boards, boxed cornice and frieze surrounding building. Recent asymmetrical porch addition to primary facade. Rear ell is fronted by shed roofed veranda running the length of the facade. #37: House is at present in fair condition, still occupied, but suffers from neglect.				
43 History and Significance				5 Other Name(s)
44 Description of Environment and Outbuildings Rural environment. Original plantings fronting property. More recent farm outbuildings the rear of the house.				
45 Sources of Information		46. Prepared by		
		47. Organization		
		48. Date	49. Revision Date(s)	



FLOORPLANS NOT TO SCALE



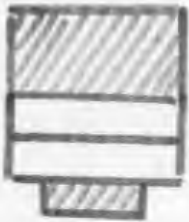
PHOTOGRAPH




\$500 REWARD
FOR INFORMATION
CALL 1-800-333-3333
MISSOURI
FARM BUREAU

HISTORIC INVENTORY

RA-AS-002-127

1. No. 30		4. Present Name(s) Hillcrest Farm		No
2. Locality Ray		5. Other Name(s) Wickstrom Residence; Proffitt Residence		
3. Location of Negatives RCHS & M				
6. Specific Location Route B north of Richmond to intersection of Route K; east on K to Route E; south 1/2 mile.		16. Thematic Category		2
		17. Date(s) or Period 1896		
7. City or Town <input type="checkbox"/> Rural, Township & Vicinity vic. Millville; Knoxville twp.		18. Style or Design vernacular		County
8. Site Plan with North Arrow S13 T53N R27W 		19. Architect or Engineer unknown		
		20. Contractor or Builder Ernest Misel & Henry Macey		4. Present Name(s)
21. Original Use, if apparent residence		28. No. of Stories two 2-1/2		
22. Present Use residence		29. Basement? partial		
23. Ownership Public <input type="checkbox"/> Private <input checked="" type="checkbox"/>		30. Foundation Material ashlar stone		
24. Owner's Name & Address, if known Dennis & Clara Wickstrom Hardin, Missouri		31. Wall Construction frame		
25. Open to Public? Yes <input type="checkbox"/> No <input checked="" type="checkbox"/>		32. Roof Type & Material gable-asphalt shingles		
26. Local Contact Person or Organization		33. No. of Bays Front 3 Side 1		
27. Other Surveys in Which Included		34. Wall Treatment asbestos shingles		
42. Further Description of Important Features Vernacular I-house has been nearly obscured with additions and exterior and interior alterations. Additions obscured both primary and north facades. One brick interior chimney removed, other closed. Window sashes replaced.		35. Plan Shape rectangular		5. Other Name(s)
		36. Changes (Explain in #42) Addition X Altered X Moved		
43. History and Significance House built by William A. Proffitt in 1896 and he lived in the house until 1904. It was inherited by Arthur and Elizabeth Proffitt until 1910, then to Ben and Emma Bowman until 1950. It was then owned by Glenn Wickstrom to 1976, then to present owners. In 1968 the house was remodelled, adding rear addition and porch. The land was leased in 1882, 1917-18 and 1939 for oil and gas tests. The property has been owned by the same family for 5 generations.		37. Condition Interior good Exterior good		
44. Description of Environment and Outbuildings On working farm, no outbuildings except garage.		38. Preservation Underway? Yes No X		
45. Sources of Information Geneva and Glenn Wickstrom. Present owners. Personal knowledge of surveyor. On-site inspection.		39. Endangered? Yes <input type="checkbox"/> No <input checked="" type="checkbox"/>		
		40. Visible from Public Road? Yes X No <input type="checkbox"/>		
		41. Distance from and Frontage on Road		
		Photo		
		46. Prepared by Clara Allison		
		47. Organization RCHS & M		
		48. Date 5/79		
		49. Revision Date(s)		



FLOORPLANS NOT TO SCALE




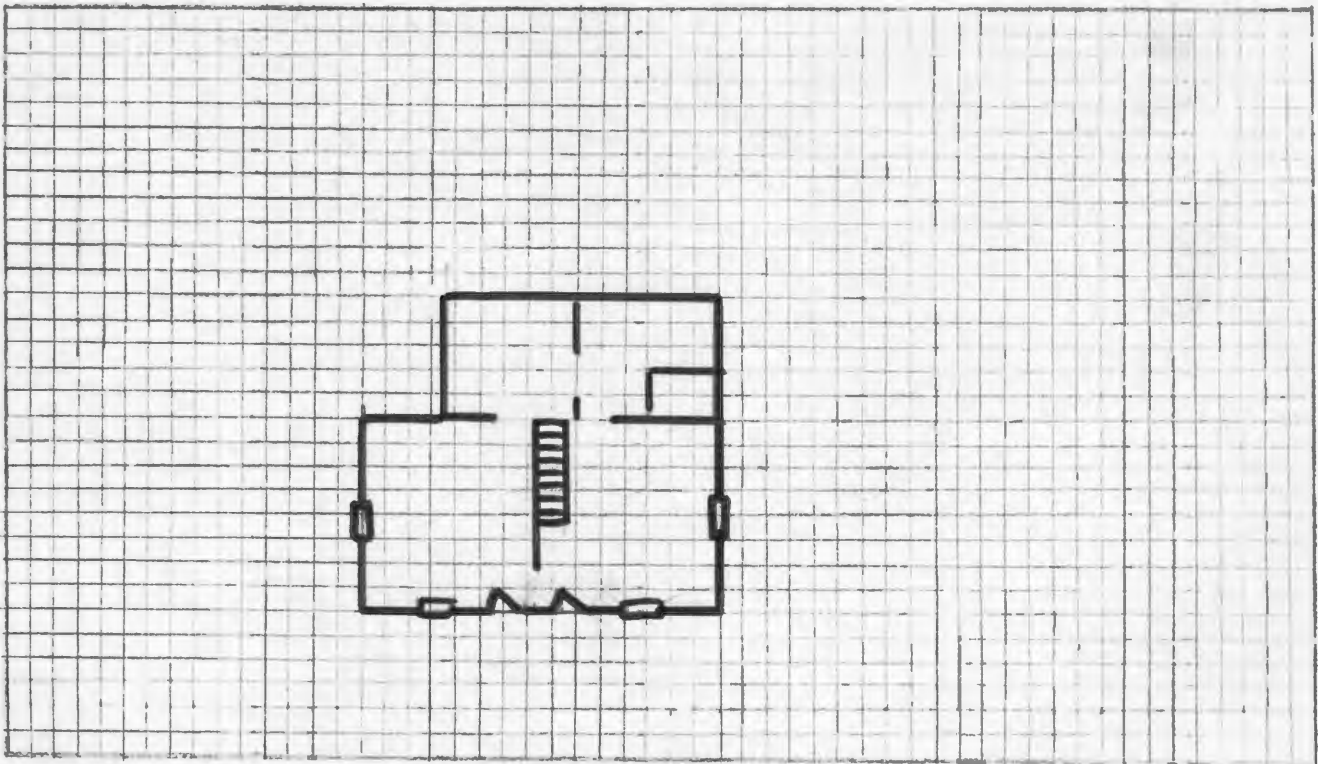
PHOTOGRAPH



Office of Historic Preservation, P.O. Box 176, Jefferson City, Missouri 65101

HISTORIC INVENTORY

1 No 666		4 Present Name(s) Bright Residence	
2 County Ray		5 Other Name(s) Shreve Farm	
3 Location of Negatives RCHS & M			
6 Specific Location 12 miles northeast of Richmond Millville Hwy E		16 Thematic Category	
7 City or Town If Rural, Township & Vicinity vic. Richmond twp. Knoxville		17 Date(s) or Period 1904 alt. 1998 0000	
8 Site Plan with North Arrow 		18 Style or Design vernacular	
9 Coordinates Lat Long		19 Architect or Engineer unknown	
10 Site I Building I X Structure I Object I		20 Contractor or Builder unknown	
11 On National Register? Yes I No I X		21 Original Use, if apparent residence OIA	
12 Is It Eligible? Yes I X No I		22 Present Use residence	
13 Part of Estab Hist Dist? Yes I No I X		23 Ownership Public I Private I X	
14 District Potent'l? Yes I No I X		24 Owner's Name & Address, if known Mrs. Herbert Bright RR 4 Box 58, Richmond, Missouri	
15 Name of Established District		25 Open to Public? Yes I No I X	
42 Further Description of Important Features Vernacular house has Neoclassic details. First story of primary facade has two rooms, each with large window and entrance from porch. Two rooms above each have one window with Neoclassic molding, 1-over-1 light sash. Secondary facades have similar windows, 1 at each story. Originally two interior brick stove chimneys, both now closed, only 1 remains. Interior has original panelled doors and hardware, entrance doors half glass. #36 Addition of kitchen in 1948.		26 Local Contact Person or Organization	
43 History and Significance B.J. Brown purchased this place September 11, 1829 from U.S. Government. After changing hands it was bought by James Hall in 1873. He died in 1902 leaving it to the heirs. Later it went to Mary Hall who later married James H. Shreve. The house was built about 1904. In 1948 a partial basement was dug and the front and back porches enclosed. Siding was added.		27 Other Surveys in Which Included	
44 Description of Environment and Outbuildings On a working farm surrounded by usual outbuildings and shade trees of original plantings.		28 No. of Stories CWO	
45 Sources of Information Abstract. Personal Knowledge. On-site inspection. E.K. Hall.		29 Basement? partial Yes X No I	
		30 Foundation Material concrete block 65	
		31 Wall Construction frame 63	
		32 Roof Type & Material gable-comp. shingles 63	
		33 No. of Bays Front 4 Side 1	
		34 Wall Treatment comp. siding 63	
		35 Plan Shape rectangular	
		36 Changes (Explain in #42) Addition X Altered X Moved I	
		37 Condition Interior good Exterior good	
		38 Preservation Underway? Yes No X	
		39 Endangered? By What? Yes I No X	
		40 Visible from Public Road? Yes X No I	
		41 Distance from and Frontage on Road	
		Photo	
		46 Prepared by Merle Bright	
		47 Organization RCHS & M	
		48 Date	
		49 Revision Date(s)	



FLOORPLANS NOT TO SCALE

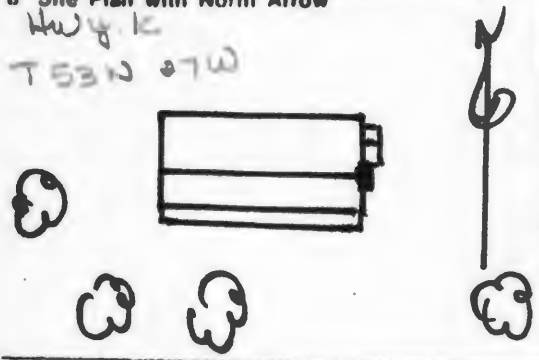


PHOTOGRAPH

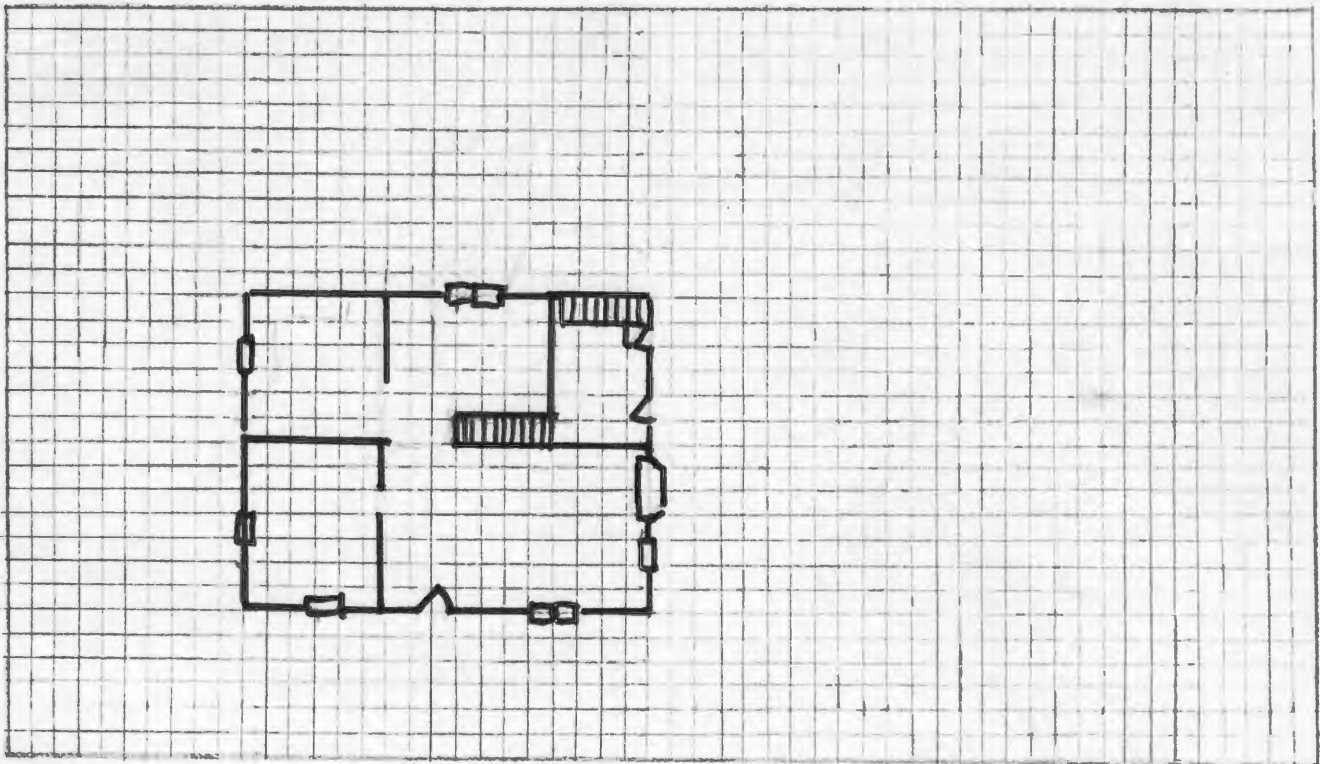


Office of Historic Preservation, P.O. Box 176, Jefferson City, Missouri 65101

HISTORIC INVENTORY

1 No 27		4 Present Name(s) Coates Residence	
County Ray		5 Other Name(s)	
3 Location of Negatives RCHS & M			
6 Specific Location Route B northeast of Richmond to intersection of K; then 1½ miles east on K to intersection of E.		16 Thematic Category	
7 City or Town If Rural, Township & Vicinity vic. Millville; Knoxville twp.		17 Date(s) or Period ca. 1917	
8 Site Plan with North Arrow 		18 Style or Design vernacular; Neoclassic details 49	
		19 Architect or Engineer unknown	
		20 Contractor or Builder unknown	
		21 Original Use, if apparent residence DIA	
		22 Present Use residence	
9 Coordinates UTM Lat Long		23 Ownership Public <input type="checkbox"/> Private <input checked="" type="checkbox"/>	
10 Site Building Structure Object Building <input checked="" type="checkbox"/> Object <input type="checkbox"/>		24 Owner's Name & Address, if known William D. Coates Hardin, Missouri	
11 On National Register? Yes <input type="checkbox"/> No <input checked="" type="checkbox"/>		25 Open to Public? Yes <input type="checkbox"/> No <input checked="" type="checkbox"/>	
12 Is Eligible? Yes <input checked="" type="checkbox"/> No <input type="checkbox"/>		26 Local Contact Person or Organization	
13 Part of Estab. Hist. Dist.? Yes <input type="checkbox"/> No <input checked="" type="checkbox"/>		27 Other Surveys in Which Included	
14 District Potent'l? Yes <input type="checkbox"/> No <input checked="" type="checkbox"/>			
15 Name of Established District		28 No. of Stories two	
		29 Basement? Yes <input type="checkbox"/> No <input checked="" type="checkbox"/>	
		30 Foundation Material ashlar stone 40	
		31 Wall Construction frame WU	
		32 Roof Type & Material 68 50 saltbox; asphalt shingle	
		33 No. of Bays Front 3 Side n/a	
		34 Wall Treatment metal siding 50	
		35 Plan Shape rectangular	
		36 Changes (Explain in #42) Addition <input checked="" type="checkbox"/> Altered <input checked="" type="checkbox"/> Moved <input type="checkbox"/>	
		37 Condition Interior good Exterior good	
		38 Preservation Underway? Yes <input type="checkbox"/> No <input checked="" type="checkbox"/>	
		39 Endangered? By What? Yes <input type="checkbox"/> No <input checked="" type="checkbox"/>	
		40 Visible from Public Road? Yes <input checked="" type="checkbox"/> No <input type="checkbox"/>	
		41 Distance from and Frontage on Road	
42 Further Description of Important Features Exterior of house has been greatly remodeled, with addition of metal siding obscuring original architectural details. Central primary entrance with double window above. Salt box roof unusual for area. One exterior end chimney. Two porches have been added. Interior has original woodwork; C-shaped staircase with plain banisters. Original fireplace and light fixtures. #36: Some ceilings are lowered. Original kerosene burner for hot water; wood furnace.			
43 History and Significance Alney K. Russell was born August 17, 1875 in Ray County. In 1898 he migrated to Oklahoma to homestead, while there he met and married Minnie Wray of Tennessee. They returned to Missouri and settled on the present site. The house was built in 1917. Alney was known as a farmer, trader and salesman. He died in 1936. The farm and house were purchased in 1965 by his granddaughter and her husband.			
44 Description of Environment and Outbuildings On a working farm with several outbuildings surrounding the house. A house for a hired man and family remains in the rear.			
45 Sources of Information Carolyn Coates. Ray County History, 1973. On-site inspection.			
46 Prepared by Miller and Cameron			
47 Organization RCHS & M			
48 Date 6/80			
49 Revision Date(s)			

Photo



FLOORPLANS NOT TO SCALE

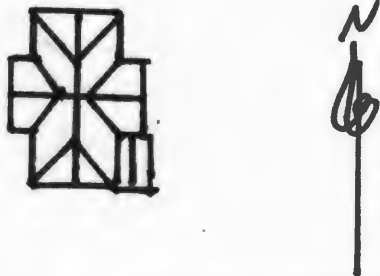


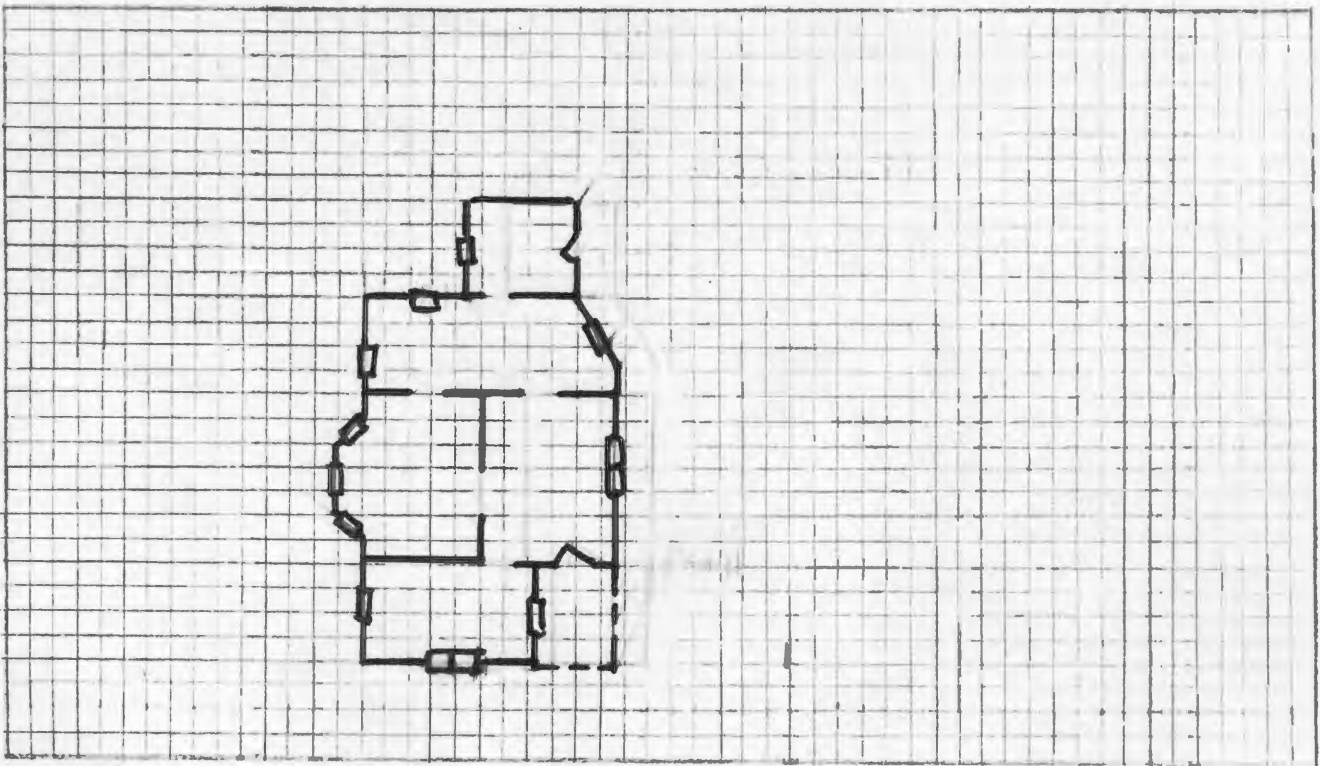
PHOTOGRAPH



Office of Historic Preservation, P.O. Box 176, Jefferson City, Missouri 65101

HISTORIC INVENTORY

1 No 60 2 County Ray 3 Location of Negatives RCHS & M		4 Present Name(s) Parker House 5 Other Name(s)	
6 Specific Location From Millville on Route K, take unmarked gravel road south $\frac{1}{2}$ mile. CR		16 Thematic Category 030 17 Date(s) or Period 1908 18 Style or Design 45 Queen Anne, Neoclassic details: 19 Architect or Engineer unknown 20 Contractor or Builder Albert Pence 21 Original Use, if apparent residence 22 Present Use residence 23 Ownership Public 24 Owner's Name & Address, if known Carl Parker Hardin, Missouri 25 Open to Public? Yes 26 Local Contact Person or Organization 27 Other Surveys in Which Included	
7 City or Town Il Rural, Township & Vicinity Vic. Millville, Knoxville twp. 8 Site Plan with North Arrow 		28 No. of Stories one 29 Basement? Yes 30 Foundation Material ashlar stone 31 Wall Construction frame 32 Roof Type & Material CM complex gable-comp. 33 No. of Bays Front n/a Side n/a 34 Wall Treatment clapboard 35 Plan Shape irregular 36 Changes (Explain in #42) Addition Altered Moved 37 Condition Interior excellent Exterior excellent 38 Preservation Underway? Yes 39 Endangered? Yes By What? 40 Visible from Public Road? Yes 41 Distance from and Frontage on Road	
9 Coordinates UTM 500 T53N R 27W Site Building Structure Object 11 On National Register? Yes No 12 Is Eligible? Yes No 13 Part of Estab. Hist. Dist.? Yes No 14 District Potent.? Yes No 15 Name of Established District		42 Further Description of Important Features Queen Anne house features a variety of gables, window types. All gables sheathed with fishscale shingles. Primary facade has diamond lunette in its center. Pilaster corner boards, trabeated window heads. Molded cornice and plain frieze continue across gable forming pediments on all favades. Interior brick stove chimneys. Interior of house has outstanding original woodwork: handcarved clock shelves <u>woodwork with rows of dentils.</u> All original paneled doors and (cont) 43 History and Significance History of house is obscure. Sanderson family were first occupants. Carpenter of the house was Albert Pence, a local craftsman. 44 Description of Environment and Outbuildings On a working farm. Usual outbuildings. 45 Sources of Information Mrs. Earl Miller, daughter of carpenter. Mrs. Parker, occupant. On-site inspection.	
46 Prepared by Miller and Cameron 47 Organization RCHS & M 48 Date 49 Revision Date(s)		Photo	



FLOORPLANS NOT TO SCALE



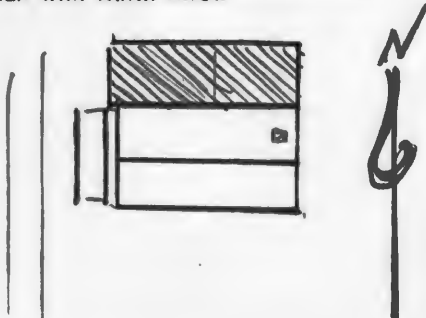
PHOTOGRAPH

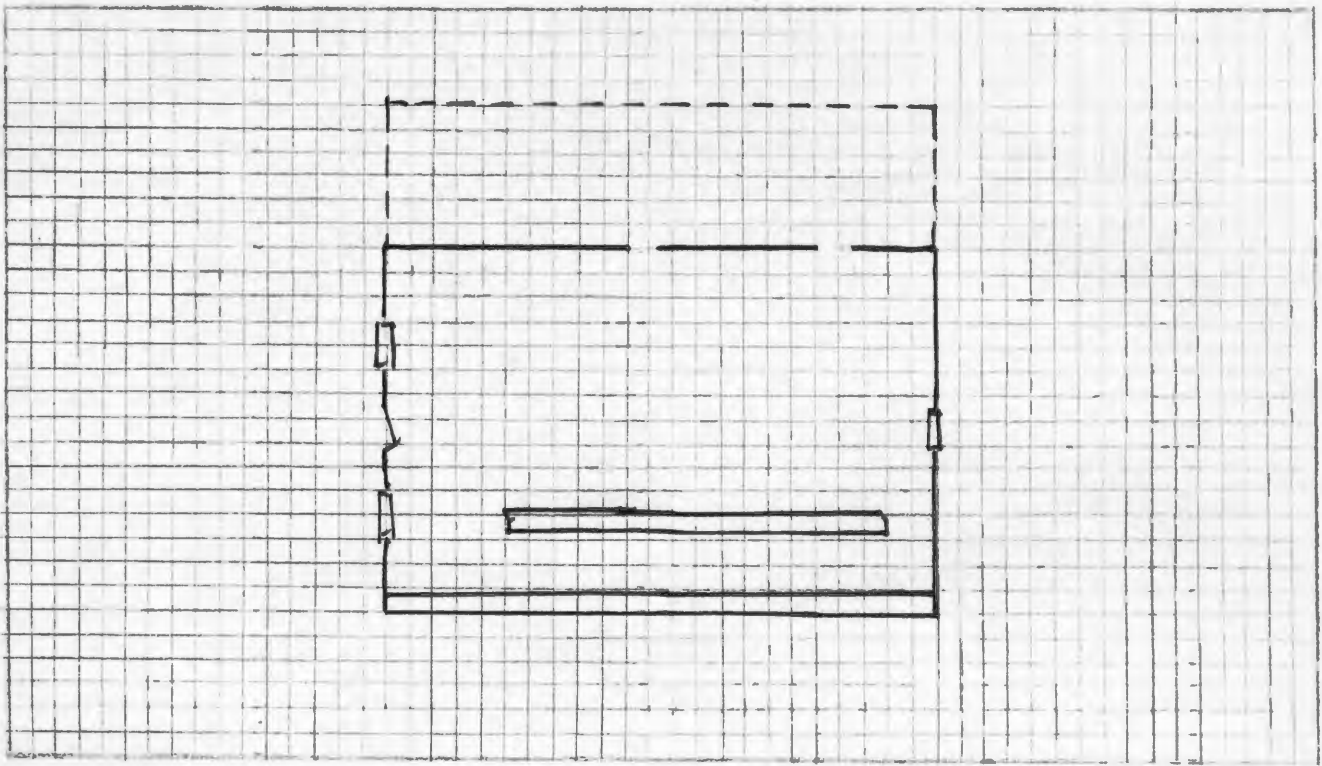
42. Cont. hardware remain. Etched glass in door of primary entryway. Original door-bells remain as well. #36: Front porch has had original posts replaced with cast iron. New gas stove. Carpeting and linoleum in some rooms.

43. Cont.



HISTORIC INVENTORY

1 No. 14		4 Present Name(s) McElwee General Store		1 NO
2 City Ray		5 Other Name(s)		
3 Location of Negatives RCHS & M				
6 Specific Location TSAND JMW CR		16 Thematic Category 030 050		2 County
7 City or Town Taittsville If Rural, Township & Vicinity Knoxville twp.		17 Date(s) or Period CA. 1900		
8 Site Plan with North Arrow 		18 Style or Design vernacular		
		19 Architect or Engineer unknown		4 Present Name(s)
		20 Contractor or Builder unknown		
		21 Original Use, if apparent general store, post office		
		22 Present Use vacant		5 Other Name(s)
		23 Ownership Public <input checked="" type="checkbox"/> Private <input type="checkbox"/>		
		24 Owner's Name & Address, if known Gene and Joanne McElwee Taittsville, Missouri		
9 Coordinates Lat UTM Long		25 Open to Public? Yes <input checked="" type="checkbox"/> No <input type="checkbox"/>		
10 Site <input checked="" type="checkbox"/> Building <input checked="" type="checkbox"/> Structure <input type="checkbox"/> Object <input type="checkbox"/>		26 Local Contact Person or Organization		
11 On National Register? Yes <input type="checkbox"/> No <input checked="" type="checkbox"/>		27 Other Surveys in Which Included		
12 Is It Eligible? Yes <input type="checkbox"/> No <input checked="" type="checkbox"/>				
13 Part of Estab Hist Dist? Yes <input type="checkbox"/> No <input checked="" type="checkbox"/>				
14 District Potent'l? Yes <input type="checkbox"/> No <input checked="" type="checkbox"/>				
15 Name of Established District				
42 Further Description of Important Features Store is a single room with shed addition on north. Front facade has central entrance flanked by 6-over-6 windows. Door has mail slot for deposits. Inside, original store counters remain as does wide woodplank flooring. Porcelain knobs on doors. 2 light transom over entrance. #36: Only minor alterations but condition of structure is deteriorating. Pigeon hole cupboards have been removed. Linoleum covers the plank floor in places.		Photo		
43 History and Significance Built probably by Oliver McElwee. This is the last of the many stores which once made up the small town of Taittsville. It was run as a general store and post office by McElwee until 1929 when his son Fred took over. Fred continued the store despite a dwindling population, until his death in 1979. It has since been vacant and used for storage by the McElwee family.				
44 Description of Environment and Outbuildings In defunct town of Taittsville. Two residences in close proximity. No outbuilding.				
45 Sources of Information Joanne McElwee. Mary Richardson. Ray County History, 1973. On-site inspection.		46 Prepared by Cameron & Richardson		
		47 Organization RCHS & M		
		48 Date 6/79		49 Revision Date(s)



FLOORPLANS NOT TO SCALE

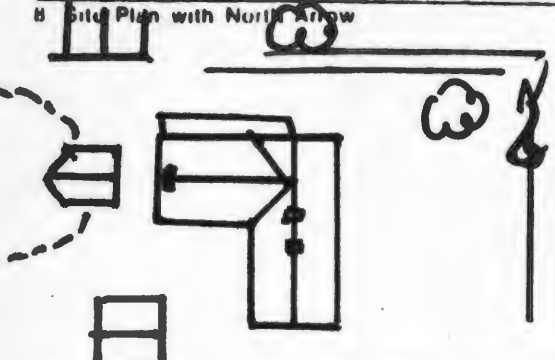


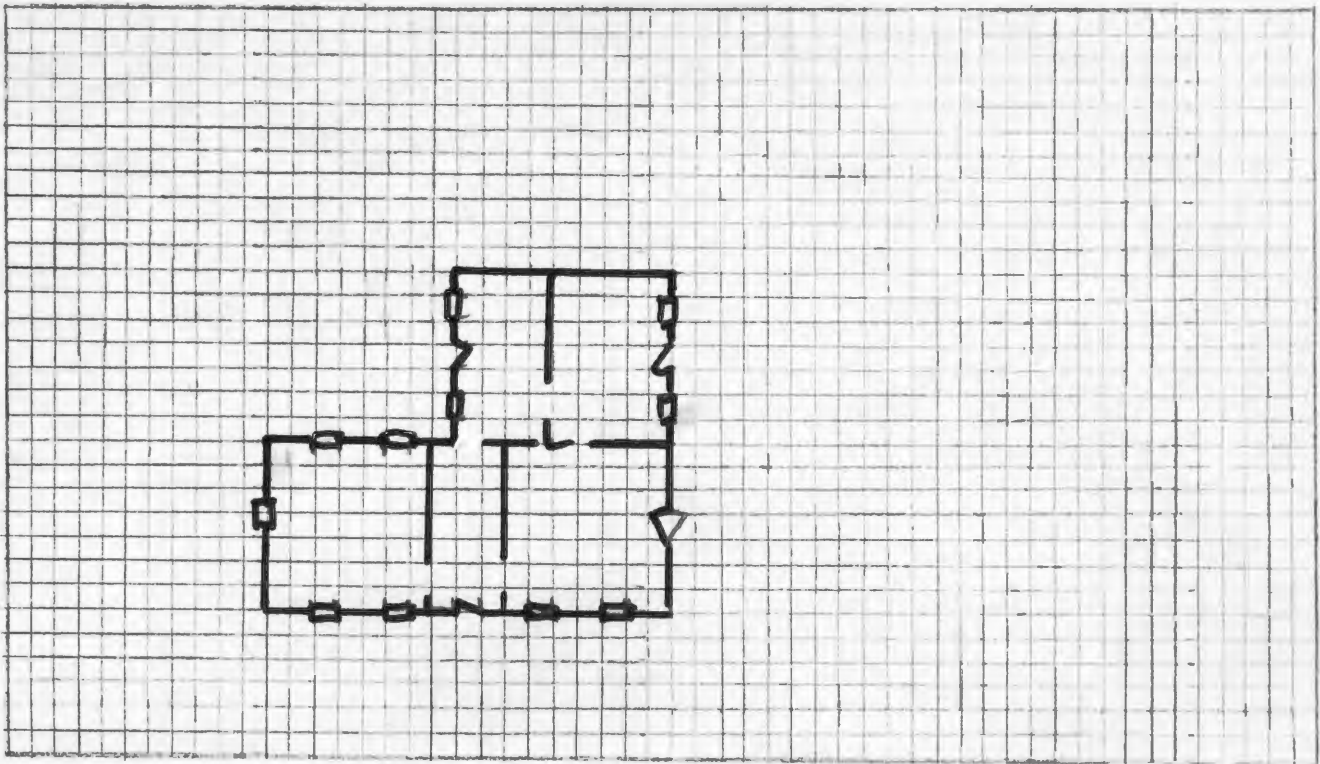
PHOTOGRAPH



Office of Historic Preservation, P.O. Box 176, Jefferson City, Missouri 65101

HISTORIC INVENTORY

1 No 137		4 Present Name(s) <div style="text-align: center;">Gordon House</div>	
2 County <div style="text-align: center;">Ray</div>		5 Other Name(s)	
3 Location of Negatives <div style="text-align: center;">RCHS & M</div>			
6 Specific Location ½ mi. east of Orrick city limits to unmarked gravel road just before EE then 1½ miles northeast. CR		16 Thematic Category <div style="text-align: center;">030</div>	
		17 Date(s) or Period ca. 1854 and ca. 1870	
7 City or Town <input type="checkbox"/> Rural, Township & Vicinity vic. Orrick <input checked="" type="checkbox"/> Orrick twp.		18 Style or Design 00 pioneer/vernacular -Neoclassic	
8 Site Plan with North Arrow 		19 Architect or Engineer unknown	
		20 Contractor or Builder Benjamin Gordon	
9 Coordinates Lat 54 51'N UTM 28W Long		21 Original Use, if apparent residence DIA	
10 Site Building <input checked="" type="checkbox"/> Structure <input type="checkbox"/> Object <input type="checkbox"/>		22 Present Use residence	
11 On National Register? Yes <input type="checkbox"/> No <input checked="" type="checkbox"/>		23 Ownership <div style="display: flex; justify-content: space-between;">Public <input type="checkbox"/>Private <input checked="" type="checkbox"/></div>	
12 Is it Eligible? Yes <input checked="" type="checkbox"/> No <input type="checkbox"/>		24 Owner's Name & Address, if known Lenice Irons, Orrick Mo. Alline Boath, Kansas City, Mo.	
13 Part of Estab. Hist. Dist.? Yes <input type="checkbox"/> No <input checked="" type="checkbox"/>		25 Open to Public? Yes <input type="checkbox"/> No <input checked="" type="checkbox"/>	
14 District Potent? Yes <input type="checkbox"/> No <input checked="" type="checkbox"/>		26 Local Contact Person or Organization	
15 Name of Established District		27 Other Surveys in Which Included	
42 Further Description of Important Features. Original house was one-room log house; central doorway flanked by windows and loft area ventilated by two small windows on either side of chimney. Central hall house added to one side. ½-bay Neoclassic primary facade with Neoclassic window heads, interior brick stove chimneys. #36: Stone chimney removed from log portion and single room divided. House has been modernized but not greatly altered.		28 No. of Stories one 1-1	
		29 Basement? Yes <input type="checkbox"/> No <input checked="" type="checkbox"/>	
		30 Foundation Material rubble stone 40	
		31. Wall Construction log and frame LC WH	
		32. Roof Type & Material GB 60 gable-comp. shingles	
		33. No. of Bays Front 5 Side 43	
		34. Wall Treatment weatherboarding 21	
		35. Plan Shape L-shaped	
		36. Changes (Explain in #42) <div style="display: flex; justify-content: space-between;">AdditionAltered <input checked="" type="checkbox"/>Moved <input type="checkbox"/></div>	
		37 Condition Interior good Exterior good	
		38. Preservation Underway? Yes <input type="checkbox"/> No <input checked="" type="checkbox"/>	
		39 Endangered? By What? Yes <input type="checkbox"/> No <input checked="" type="checkbox"/>	
		40. Visible from Public Road? Yes <input checked="" type="checkbox"/> No <input type="checkbox"/>	
		41. Distance from and Frontage on Road	
Photo			
43 History and Significance The land was granted to Benjamin Gordon by Franklin Pierce, dated October 2, 1854. There was a log structure already on the land which Gordon appropriated for his family. About 1870, a two room house was added to one side. The house has remained in the Gordon family, is owned now by two sisters, one of whose grandson lives in the house.			
44 Description of Environment and Outbuildings On a working farm, with modern outbuildings. Root cellar to the rear of house constructed about 1900. Family cemetery south of the house has stones dating from the 1850's.			
45 Sources of Information Land grant of property. Mrs. Lenice Irons. Family documents. On-site inspection.		46. Prepared by Cameron, Ogg, Brown	
		47 Organization RCHS & M	
		48 Date 8/80	49 Revision Date(s)



FLOORPLANS

NOT TO SCALE



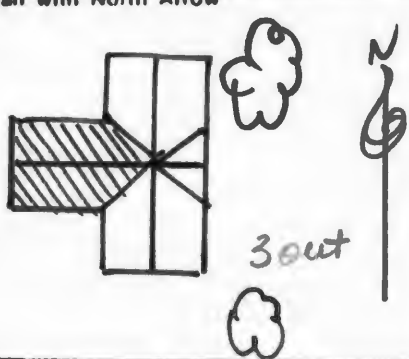
PHOTOGRAPH






Office of Historic Preservation, P.O. Box 176, Jefferson City, Missouri 65101

HISTORIC INVENTORY

1 No 127 138		4 Present Name(s) Wholfe Residence	
2 County Ray		5 Other Name(s)	
3 Location of Negatives RCHS & M			
6 Specific Location 2½ miles north of Orrick on Route 0, second house on the left. <i>HWY 1, 0</i>		16 Thematic Category 030	
7 City or Town <input type="checkbox"/> Rural, Township & Vicinity vic. Orrick, Orrick twp.		17 Date(s) or Period ca. 1840; 1870	
8 Site Plan with North Arrow 		18 Style or Design vernacular; Gothic Revival 09	
		19 Architect or Engineer unknown	
		20 Contractor or Builder unknown <i>Arch TR</i>	
		21 Original Use, if apparent residence 01A	
		22 Present Use residence	
		23 Ownership Public <input type="checkbox"/> Private <input checked="" type="checkbox"/>	
9 Coordinates UTM Lat S 10 51 N 29 W Long		24 Owner's Name & Address, if known Yvonne Wholfe Route 1, Orrick Missouri	
10 Site <input type="checkbox"/> Building <input checked="" type="checkbox"/> Structure <input type="checkbox"/> Object <input type="checkbox"/>		25 Open to Public? Yes <input type="checkbox"/> No <input checked="" type="checkbox"/>	
11 On National Register? Yes <input type="checkbox"/> No <input checked="" type="checkbox"/>		26 Local Contact Person or Organization	
12 Is It Eligible? Yes <input checked="" type="checkbox"/> No <input type="checkbox"/>		27 Other Surveys in Which Included	
13 Part of Estab. Hist. Dist.? Yes <input type="checkbox"/> No <input checked="" type="checkbox"/>		28 No. of Stories 1½	
14 District Potential? Yes <input type="checkbox"/> No <input checked="" type="checkbox"/>		29 Basement? Yes <input type="checkbox"/> No <input checked="" type="checkbox"/>	
15 Name of Established District		30 Foundation Material brick 30	
		31 Wall Construction frame wu	
		32 Roof Type & Material GB gable-comp. shingles	
		33 No. of Bays Front 3 Side 1:DR	
		34 Wall Treatment siding 99	
		35 Plan Shape T shape	
		36 Changes (Explain in #42) Addition <input checked="" type="checkbox"/> Altered <input checked="" type="checkbox"/> Moved <input checked="" type="checkbox"/>	
		37 Condition Interior good Exterior good	
		38 Preservation Underway? Yes <input type="checkbox"/> No <input checked="" type="checkbox"/>	
		39 Endangered? By What? Yes <input type="checkbox"/> No <input checked="" type="checkbox"/>	
		40 Visible from Public Road? Yes <input checked="" type="checkbox"/> No <input type="checkbox"/>	
		41 Distance from and Frontage on Road	
42 Further Description of Important Features Vernacular house with Early Gothic Revival derived central gable on primary facade. Unusual for Ray County. Neoclassic window heads. Two entrances, one on each level of primary facade. #36: House shows evidence of large additions to north and rear. New Bungalow-type porch of primary facade replaces original two story portico. Interior entirely remodelled.		Photo	
43 History and Significance Southern portion of house is supposedly part of an old school that was moved from a hill east of the house. The north section was built onto it, and an addition added to the rear. William Gross owned the land from a grant of the government ca. 1820 and it is possible he built (or moved) part of the house. It was later acquired by the Wholfe family, and has remained in that family to the present.			
44 Description of Environment and Outbuildings Surrounding house is garage, two smoke houses, many large maple trees.			
45 Sources of Information Present owner. On-site inspection.		46 Prepared by John Riddle	
		47 Organization OYPRG (RCHS & M)	
		48 Date 5/80 49 Revision Date(s)	



FLOORPLANS

NOT TO SCALE




PHOTOGRAPH

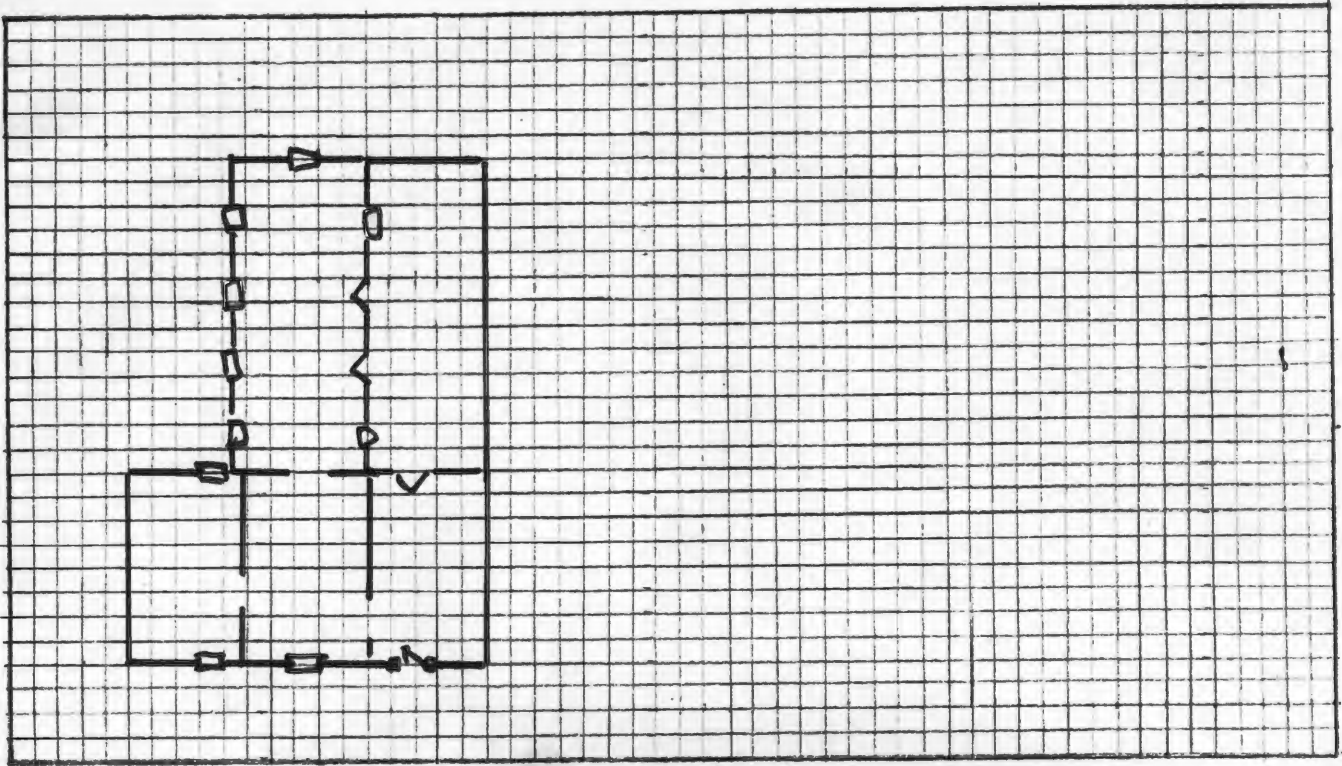


Office of Historic Preservation, P.O. Box 176, Jefferson City, Missouri 65101

HISTORIC INVENTORY

1 No 139		4 Present Name(s) Townsend House	
2 County Ray		5 Other Name(s) Kirkpatrick; Stouffer	
3 Location of Negatives RCHS & M			
6 Specific Location 3 miles north of Orrick on Route 0 S 10 51N 29W		16 Thematic Category 03D	
		17 Date(s) or Period 1870	
7 City or Town If Rural, Township & Vicinity vic. Orrick Orrick twp.		18 Style or Design Neoclassic 09	
8 Site Plan with North Arrow 		19 Architect or Engineer unknown	
		20 Contractor or Builder William Stouffer <i>DRCH Fu R2</i>	
		21 Original Use, if apparent residence DIA	
		22 Present Use residence	
9 Coordinates Lat _____ Long _____ UTM		23 Ownership Public <input type="checkbox"/> Private <input checked="" type="checkbox"/>	
10 Site Building <input checked="" type="checkbox"/> Structure <input type="checkbox"/> Object <input type="checkbox"/>		24 Owner's Name & Address, if known Mrs. Helen Townsend Route 1, Orrick Missouri	
11 On National Register? Yes <input type="checkbox"/> No <input checked="" type="checkbox"/>		25 Open to Public? Yes <input type="checkbox"/> No <input checked="" type="checkbox"/>	
12 Is It Eligible? Yes <input type="checkbox"/> No <input type="checkbox"/>		26 Local Contact Person or Organization	
13 Part of Estab. Hist. Dist.? Yes <input type="checkbox"/> No <input checked="" type="checkbox"/>		27 Other Surveys in Which Included	
14 District Potent'l? Yes <input type="checkbox"/> No <input type="checkbox"/>			
15 Name of Established District		30 No. of Stories two 2-2	
		31. Basement? Yes <input type="checkbox"/> No <input checked="" type="checkbox"/>	
		32. Foundation Material ashlar stone 4D	
		33. Wall Construction frame WU	
		34. Roof Type & Material GB GB gable/wood shingles 63	
		35. No. of Bays Front 3 Side 3 2S	
		36. Wall Treatment watherboard	
		37. Plan Shape L-shape	
		38. Changes (Explain in #42) Addition <input type="checkbox"/> Altered K Moved <input type="checkbox"/>	
		39. Condition Interior excelllent Exterior excellent	
		40. Preservation Underway? Yes <input type="checkbox"/> No <input checked="" type="checkbox"/>	
		41. Endangered? By What? Yes <input type="checkbox"/> No <input checked="" type="checkbox"/>	
		42. Visible from Public Road? Yes <input checked="" type="checkbox"/> No <input type="checkbox"/>	
		43. Distance from and Frontage on Road	
42 Further Description of Important Features <p>$\frac{1}{2}$ I-house with large el contemporary with main block construction. Features Neoclassic details as pilaster corner boards, pediment window heads, boxed cornice and plain frieze. Mary facade has single leaf entrance on both levels, both with transom and sidelights. El has two story veranda, lower story has been screened. Some working fireplaces. Outstanding woodwork. #36: Some fireplaces closed or converted to stoves. Addition of Bungalow-type porch replaces original on primary facade.</p>			
43 History and Significance <p>House built by William Stouffer of native lumber, mostly walnut, from trees on the property. With his brother-in-law James Riffe, who lived with Stouffer and his wife, Stouffer built this house, taking two years to complete it. Stouffer was a carpenter and a blacksmith and did all the iron work for the house himself. Present owner is the granddaughter of William Stouffer, and was born and raised in the house.</p>			
44 Description of Environment and Outbuildings <p>Original planting. Modern house constructed to the nearby. Most original outbuildings remain on the property.</p>			
Sources of Information Present owner. On-site inspection.		46. Prepared by Boyd Pigg	
		47. Organization RCHS & M	
		48. Date 5/80	49. Revision Date(s)

Photo



FLOORPLANS NOT TO SCALE

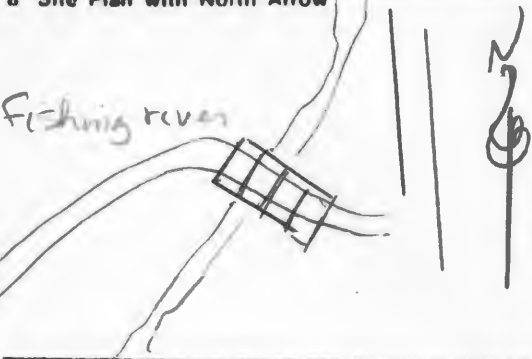


PHOTOGRAPH



Office of Historic Preservation, P.O. Box 176, Jefferson City, Missouri 65101

HISTORIC INVENTORY

1. No 140		4. Present Name(s) Orrick Truss Bridge	
2. County Ray		5. Other Name(s)	
3. Location of Negatives RCHS & M			
6. Specific Location 1 1/2 miles northwest of Orrick on Route 0, on unmarked gravel road to the southwest. CR 54 SIN 21W		16. Thematic Category 110	
		17. Date(s) or Period 1904	
7. City or Town <input type="checkbox"/> Rural, Township & Vicinity vic. Orrick; Orrick twp.		18. Style or Design Pratt truss 0418 6400	
8. Site Plan with North Arrow 		19. Architect or Engineer unknown	
		20. Contractor or Builder unknown 1 span	
		21. Original Use, if apparent bridge	
		22. Present Use bridge	
9. Coordinates UTM Lat _____ Long _____		23. Ownership Public <input checked="" type="checkbox"/> Private <input type="checkbox"/>	
10. Site Building <input type="checkbox"/> Structure <input checked="" type="checkbox"/> Object <input type="checkbox"/> 11. On National Register? Yes <input type="checkbox"/> No <input checked="" type="checkbox"/> 12. Is It Eligible? Yes <input type="checkbox"/> No <input checked="" type="checkbox"/> 13. Part of Estab. Hist. Dist.? Yes <input type="checkbox"/> No <input checked="" type="checkbox"/> 14. District Potent'l? Yes <input type="checkbox"/> No <input checked="" type="checkbox"/>		24. Owner's Name & Address, if known County of Ray Ray County Courthouse, Richmond	
		25. Open to Public? Yes <input checked="" type="checkbox"/> No <input type="checkbox"/>	
15. Name of Established District		26. Local Contact Person or Organization	
42. Further Description of Important Features Typical Pratt type bridge, built 1904 from marker on bridge. Plank floor has covering of macadam.		27. Other Surveys in Which Included	
43. History and Significance One of only two remaining truss bridges in Ray County.		38. Preservation Underway? Yes <input type="checkbox"/> No <input checked="" type="checkbox"/>	
		39. Endangered? By What? Yes <input type="checkbox"/> No <input checked="" type="checkbox"/>	
44. Description of Environment and Outbuildings Across a stream in the center of farmland.		40. Visible from Public Road? Yes <input checked="" type="checkbox"/> No <input type="checkbox"/>	
		41. Distance from and Frontage on Road	
45. Sources of Information On-site inspection.		46. Prepared by Cameron	
		47. Organization RCHS & M	
		48. Date 8/80	
		49. Revision Date(s)	

Photo







RA-AS-002-136

Office of Historic Preservation, P.O. Box 176, Jefferson City, Missouri 65101

HISTORIC INVENTORY

1 No 144		4 Present Name(s) Artman Tenant House	
2 County Ray		5 Other Name(s) Chris Hanne House	
3 Location of Negatives RCHS			
6 Specific Location From Orrick, take Hwyway 210 west to first left, 1/2 mile; south 1/4 mile to unmarked dirt drive east.		16 Thematic Category 030	
		17 Date(s) or Period ca. 1880-90	
7 City or Town Orrick If Rural, Township & Vicinity Orrick twp.		18 Style or Design vernacular	
8 Site Plan with North Arrow 		19 Architect or Engineer unknown	
		20 Contractor or Builder Chris Hanne	
		21 Original Use, if apparent residence	
		22 Present Use residence	
9 Coordinates UTM Lat 328 51N 29W Long		23 Ownership Public <input type="checkbox"/> Private <input checked="" type="checkbox"/>	
10 Site <input type="checkbox"/> Building <input checked="" type="checkbox"/> Structure <input type="checkbox"/> Object <input type="checkbox"/>		24 Owner's Name & Address, if known Elmer Artman Orrick, Missouri	
11 On National Register? Yes <input type="checkbox"/> No <input checked="" type="checkbox"/>		25 Open to Public? Yes <input type="checkbox"/> No <input checked="" type="checkbox"/>	
12 Is it Eligible? Yes <input type="checkbox"/> No <input checked="" type="checkbox"/>		26 Local Contact Person or Organization	
13 Part of Estab. Hist. Dist.? Yes <input type="checkbox"/> No <input checked="" type="checkbox"/>		27 Other Surveys in Which Included	
14 District Potent'l? Yes <input type="checkbox"/> No <input checked="" type="checkbox"/>			
15 Name of Established District		28 No. of Stories two	
		29 Basement? Yes <input type="checkbox"/> No <input checked="" type="checkbox"/>	
		30 Foundation Material ashlar stone	
		31 Wall Construction frame, wu	
		32 Roof Type & Material able-standing seam tin	
		33 No. of Bays Front 3 Side 1	
		34 Wall Treatment asphalt shingles	
		35 Plan Shape T-shape	
		36 Changes (Explain in #42) Addition <input checked="" type="checkbox"/> Altered <input checked="" type="checkbox"/> Moved <input type="checkbox"/>	
		37 Condition Interior poor Exterior poor	
		38 Preservation Underway? Yes <input type="checkbox"/> No <input checked="" type="checkbox"/>	
		39 Endangered? By What? neglect Yes <input checked="" type="checkbox"/> No <input type="checkbox"/>	
		40 Visible from Public Road? Yes <input checked="" type="checkbox"/> No <input type="checkbox"/>	
		41 Distance from and Frontage on Road	
42 Further Description of Important Features Late I-house has been entirely obscured with addition of asphalt to all facades. Central doorways on both levels of primary facade. All windows 2/2. One central brick stove chimney remains. Large el to rear of main block is contemporary with it. #39: house is in poor condition and deteriorating rapidly.			
Photo			
43 History and Significance The house was built between 1880 and 1890 by Chris Hanne, who was one of the first owners. At the time the house was constructed there was also a log barn on the property, indicating a previous dwelling which this one replaced. This has since disappeared. The house is now used as a tenant house by the neighboring farm.			
44 Description of Environment and Outbuildings Large oak trees to the west and south of the house certainly predate it; several outbuildings of recent date about the house on the east; yard is fenced.			
45 Sources of Information On-site inspection. Personal Knowledge of surveyor Granddaughter of builder. Elmer Artman.		46 Prepared by B.B. Pigg	
		47 Organization RCHS & M	
		48 Date	49 Revision Date(s)



FLOORPLANS NOT TO SCALE

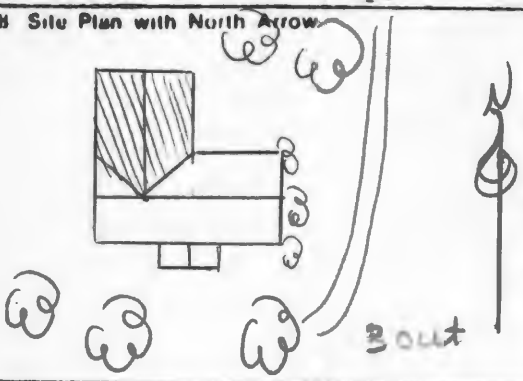


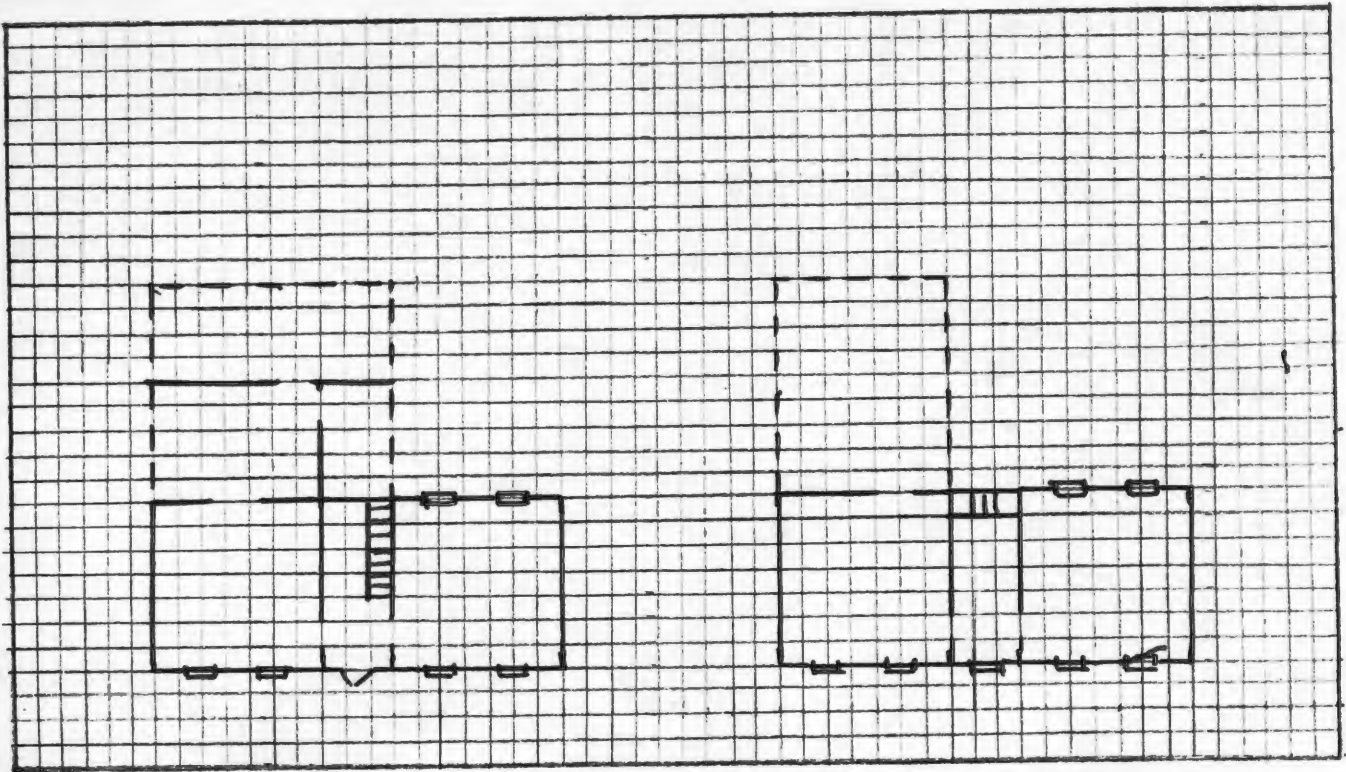
PHOTOGRAPH



Office of Historic Preservation, P.O. Box 176, Jefferson City, Missouri 65101

HISTORIC INVENTORY

1 No 143		4 Present Name(s) Piggs Landing	
County Ray		5 Other Name(s)	
3 Location of Negatives RCHS & M			
6 Specific Location 1 mile west of Orrick on State Highway 210 to drive on south over railroad tracks.		16 Thematic Category 030 010	
7 City or Town <input type="checkbox"/> Rural, Township & Vicinity vic. Orrick; Orrick twp.		17 Date(s) or Period 1870	
8 Site Plan with North Arrow 		18 Style or Design Greek Revival 31 09	
		19 Architect or Engineer unknown <i>other 20</i>	
		20 Contractor or Builder Lewis Pigg <i>Perch PO BA</i>	
		21 Original Use, if apparent residence 01A	
		22 Present Use residence	
		23 Ownership Public <input type="checkbox"/> Private <input checked="" type="checkbox"/>	
		24 Owner's Name & Address, if known E.L. Pigg, Jr. Orrick, Missouri	
9 Coordinates Lat 36 UTM Long 51N 29W		25 Open to Public? Yes <input type="checkbox"/> No <input checked="" type="checkbox"/>	
Site <input type="checkbox"/> Building <input checked="" type="checkbox"/> Structure <input type="checkbox"/> Object <input type="checkbox"/>		26 Local Contact Person or Organization	
11 On National Register? Yes <input type="checkbox"/> No <input checked="" type="checkbox"/>		27 Other Surveys in Which Included	
12 Is It Eligible? Yes <input type="checkbox"/> No <input checked="" type="checkbox"/>			
13 Part of Estab. Hist. Dist.? Yes <input type="checkbox"/> No <input checked="" type="checkbox"/>			
14 District Potent'l? Yes <input type="checkbox"/> No <input checked="" type="checkbox"/>			
15 Name of Established District		30 No. of Stories two	
		29 Basement? Yes <input type="checkbox"/> No <input checked="" type="checkbox"/>	
		30 Foundation Material ashlar stone 40	
		31 Wall Construction frame. 40	
		32 Roof Type & Material 16 gable-comp. shingles	
		33 No. of Bays Front 5 Side 1	
		34 Wall Treatment comp. siding 63	
		35 Plan Shape rectangular	
		36 Changes (Explain in #42) Addition <input checked="" type="checkbox"/> Altered <input checked="" type="checkbox"/> Moved <input type="checkbox"/>	
		37 Condition Interior excellent Exterior excellent	
		38 Preservation Underway? Yes <input type="checkbox"/> No <input checked="" type="checkbox"/>	
		39 Endangered? By What? Yes <input type="checkbox"/> No <input checked="" type="checkbox"/>	
		40 Visible from Public Road? Yes <input type="checkbox"/> No <input checked="" type="checkbox"/>	
		41 Distance from and Frontage on Road	
42 Further Description of Important Features Greek Revival house features two story portico with tuscan columns, and second story balcony with railing and carved balusters. All fenestration 6-over-6, with pediment-shaped window heads. Doors on both levels of primary facade have transoms. #36: Some facade details obscured with addition of siding over original clapboards. One chimney removed. Interior has brick fireplace (hearth was raised) and stairway with slender, turned newel post and balusters		Photo	
43 History and Significance House was built in 1870 by Lewis Pigg. At that time, the Missouri River ran a few yards from the front of the house, and steamboats there discharged and loaded cargo. The house is one of the few in the county that has been occupied by the same family since its construction the present owner is the great-great grandson of the builder.			
44 Description of Environment and Outbuildings On a farm with several outbuildings in the vicinity, including the original barn. Railroad tracks behind the house.			
45 Sources of Information Mrs. Margaret Pigg. Ray County History, 1973. Portraits and Biographical Records of CLAY, Ray and Chariton, etc. Counties On-site inspection.		46 Prepared by Cameron	
		47 Organization RCHS & M	
		48 Date 10/79	
		49 Revision Date(s)	



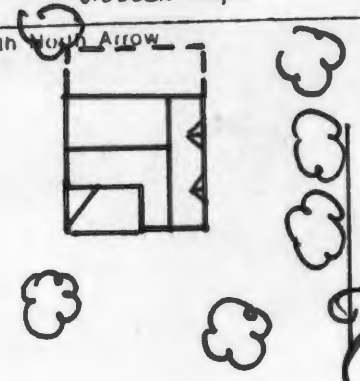
FLOORPLANS NOT TO SCALE



PHOTOGRAPH



Office of Historic Preservation, P.O. Box 176, Jefferson City, Missouri 65101
HISTORIC INVENTORY RA-A5-002-138

1 No 147		4 Present Name(s) McMullen House	
2 County Ray		5 Other Name(s)	
3 Location of Negatives RCHS			
6 Specific Location Route 210 west from Orrick to first left; 1 mile on unmarked gravel road to fork, then west. CR 333 T51N 29W		16 Thematic Category 030	
7 City or Town vic. Orrick		17 Date(s) or Period 1907-1908	
8 Rural Township & Vicinity Orrick Twp.		18 Style or Design Neoclassical/Vernacular 07	
		19 Architect or Engineer unknown	
		20 Contractor or Builder Frank McMullen	
		21 Original Use, if apparent residence O/A	
		22 Present Use residence	
9 Coordinates Lat _____ Long _____ UTM _____		23 Ownership Public <input type="checkbox"/> Private <input checked="" type="checkbox"/>	
10 Site <input checked="" type="checkbox"/> Building <input checked="" type="checkbox"/> Structure <input type="checkbox"/> Object <input type="checkbox"/>		24 Owner's Name & Address, if known Roy McMullen Orrick, Missouri	
11 On National Register? Yes <input type="checkbox"/> No <input checked="" type="checkbox"/>		25 Open to Public? Yes <input type="checkbox"/> No <input checked="" type="checkbox"/>	
12 Is it Eligible? Yes <input checked="" type="checkbox"/> No <input type="checkbox"/>		26 Local Contact Person or Organization	
13 Part of Estab. Hist. Dist.? Yes <input type="checkbox"/> No <input checked="" type="checkbox"/>		27 Other Surveys in Which Included	
14 District Potent'l? Yes <input type="checkbox"/> No <input checked="" type="checkbox"/>			
15 Name of Established District		28 No. of Stories 1 1/2 - 1	
		29 Basement? Yes <input type="checkbox"/> No <input checked="" type="checkbox"/>	
		30 Foundation Material ashlar stone 40	
		31 Wall Construction frame 11	
		32 Roof Type & Material gable-comp. shingles 16	
		33 No. of Bays Front 3 Side 2	
		34 Wall Treatment weatherboard 21	
		35 Plan Shape L-shape	
		36 Changes (Explain in #42) Addition <input checked="" type="checkbox"/> Altered <input checked="" type="checkbox"/> Moved <input type="checkbox"/>	
		37 Condition Interior excellent Exterior excellent	
		38 Preservation Underway? Yes <input type="checkbox"/> No <input checked="" type="checkbox"/>	
		39 Endangered? By What? Yes <input type="checkbox"/> No <input checked="" type="checkbox"/>	
		40 Visible from Public Road? Yes <input checked="" type="checkbox"/> No <input type="checkbox"/>	
		41 Distance from and Frontage on Road	

42 Further Description of Important Features

L-shaped farm house features a fine Carpenter Gothic porch, with turned posts and brackets, fig-sawn porch frieze and dentil row decorating cornice. All fenestration and doors have Neoclassic molded window heads pilaster corner boards and heavy plain frieze and boxed cornice. Single story addition to rear of house. On west facade, two wall gables are centered, and a bay window has been added.

Photo

43 History and Significance

The framing for this house was sawed by a Mr. Johnston in Jackson County and rafted across the Missouri River and was cotton wood. The finishing lumber was hauled from Liberty, Missouri. The house was built by Frank McMullen, the owner, and the present owner is his grandson.

44 Description of Environment and Outbuildings

On large farm in rural area, with modern outbuildings to the rear and east. Original plantings.

45 Sources of Information

Personal knowledge of surveyor
On-site inspection

46 Prepared by


Boyd Pigg

47 Organization

RCHS & M

48 Date
5/80

49 Revision



FLOORPLANS NOT TO SCALE




PHOTOGRAPH



RA-AS-002 139

Office of Historic Preservation, P.O. Box 176, Jefferson City, Missouri 65101

HISTORIC INVENTORY

<p>1 No 134</p> <p>2 County Ray</p> <p>3 Location of Negatives RCHS</p>	<p>4 Present Name(s) Endsley House</p> <p>5 Other Name(s)</p>					
<p>6 Specific Location State hwy 210, 1 mile east of Orrick 519 T51N 28W</p> <p>7 City or Town If Rural, Township & Vicinity Orrick vic. Orrick Twp.</p> <p>8 Site Plan with North Arrow</p>  <p>9 Coordinates UTM</p> <p>10 Site I: Building <input checked="" type="checkbox"/> Structure I: Object <input type="checkbox"/></p> <table border="1" style="width: 100%; border-collapse: collapse;"> <tr> <td style="width: 50%;">11 On National Register? Yes <input type="checkbox"/> No <input checked="" type="checkbox"/></td> <td style="width: 50%;">12 Is It Eligible? Yes <input checked="" type="checkbox"/> No <input type="checkbox"/></td> </tr> <tr> <td>13 Part of Estab Hist Dist.? Yes <input type="checkbox"/> No <input checked="" type="checkbox"/></td> <td>14 District Potenti'l? Yes <input type="checkbox"/> No <input checked="" type="checkbox"/></td> </tr> </table> <p>15 Name of Established District</p>	11 On National Register? Yes <input type="checkbox"/> No <input checked="" type="checkbox"/>	12 Is It Eligible? Yes <input checked="" type="checkbox"/> No <input type="checkbox"/>	13 Part of Estab Hist Dist.? Yes <input type="checkbox"/> No <input checked="" type="checkbox"/>	14 District Potenti'l? Yes <input type="checkbox"/> No <input checked="" type="checkbox"/>	<p>16 Thematic Category 140</p> <p>17 Date(s) or Period ca. 1857</p> <p>18 Style or Design vernacular/Neoclassic details</p> <p>19 Architect or Engineer unknown</p> <p>20 Contractor or Builder Ethelbert Endsley</p> <p>21 Original Use, if apparent residence</p> <p>22 Present Use residence</p> <p>23 Ownership Public <input type="checkbox"/> Private <input checked="" type="checkbox"/></p> <p>24 Owner's Name & Address, if known Walter Endsley and Alice Skelton Orrick, Missouri</p> <p>25 Open to Public? Yes <input type="checkbox"/> No <input checked="" type="checkbox"/></p> <p>26 Local Contact Person or Organization</p> <p>27 Other Surveys in Which Included</p>	<p>28 No. of Stories 2-2 two</p> <p>29 Basement? Yes <input type="checkbox"/> No <input checked="" type="checkbox"/></p> <p>30 Foundation Material ashlar stone</p> <p>31 Wall Construction frame</p> <p>32 Roof Type & Material gable-comp. shingles</p> <p>33 No. of Bays Front 5 Side 1</p> <p>34 Wall Treatment comp. shingles</p> <p>35 Plan Shape L-shape</p> <p>36 Changes (Explain in #42) Addition <input checked="" type="checkbox"/> Altered <input checked="" type="checkbox"/> Moved <input type="checkbox"/></p> <p>37 Condition Interior good Exterior good</p> <p>38 Preservation Underway? Yes <input type="checkbox"/> No <input checked="" type="checkbox"/></p> <p>39 Endangered? By What? Yes <input type="checkbox"/> No <input checked="" type="checkbox"/></p> <p>40 Visible from Public Road? Yes <input checked="" type="checkbox"/> No <input type="checkbox"/></p> <p>41 Distance from and Frontage on Road</p>
11 On National Register? Yes <input type="checkbox"/> No <input checked="" type="checkbox"/>	12 Is It Eligible? Yes <input checked="" type="checkbox"/> No <input type="checkbox"/>					
13 Part of Estab Hist Dist.? Yes <input type="checkbox"/> No <input checked="" type="checkbox"/>	14 District Potenti'l? Yes <input type="checkbox"/> No <input checked="" type="checkbox"/>					

42. Further Description of Important Features

Five-bay frame I-house has been somewhat obscured by addition of siding bt but retains many original details. Boxed cornice with returns, six-over-six over-six windows. Two story built-in veranda extends across primary facade. Neoclassic entryway. Two story addition to rear. Brick interior end chimneys are extant. Addition has brick stove chimney.

Photo

43 History and Significance

The house was built by Ethelbert M. Endsley ca. 1857. His father John came from North Carolina where he was born on a plantation in 1796. He travelled west with the Smith and Ashley Company, a party of trappers, for two years. On his way back he stopped in Missouri and was so delighted with the land he returned to North Carolina and brought his nother to (Cont)

44 Description of Environment and Outbuildings

Situated on a bluff overlooking the bottom lands and (before it changed its course) the Missouri River, the site still retains some original planting of cypress and pine.

45 Sources of Information

On-site inspection.

Ray County History, 1883.

Ray County Atlas, 1877.

Biographical History of Clay Ray, etc.

46. Prepared by

Cameron

47. Organization

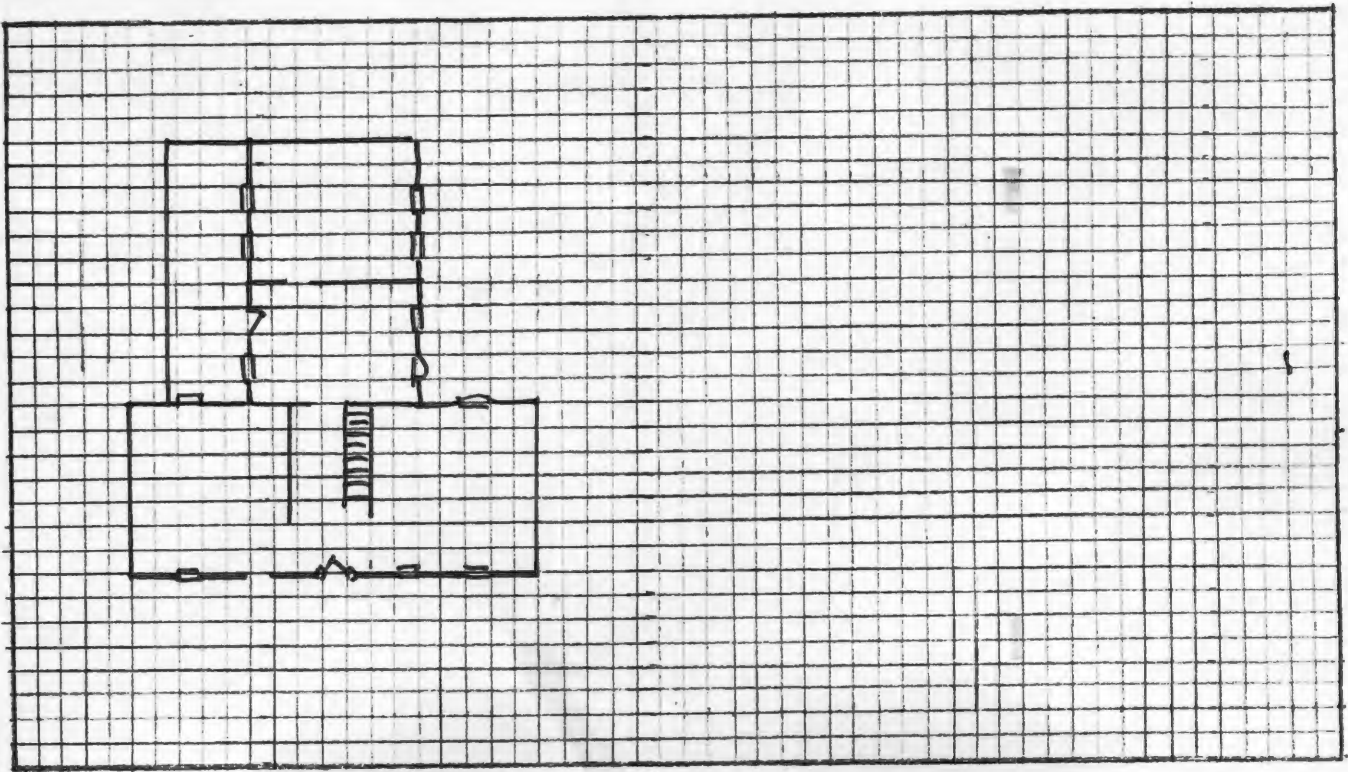
RCHS & M

48. Date

8/79

49 Revision Date(s)

12. Cont. settling near the presnet site.in 1824. He made of business of growing tobacco. Ethelbert (Bert) Endsley, was one of 11 children born to John and Hannah (Wells) Endsley, born in 1834. At 17, he hired out on a farm for 11 dollars a month. In 1852, he went west and began mining in Calaveras County where he was fairly successful..Returning to Ray County in 1857, he acquired this property next to his fathers property and constructed this house. Endsley married Eliza Vance in 1857, and they had 7 children. After her death in 1873, Endsley married Maria Owen in 1875 and had 5 more children. After Maria's death Endsley married a third time to Sarah Woodruff. In 1864, Endsley went to Montana and spent a year freighting with teams, but returned to his farm and occupied himself with livestock farming and raising especially shorthorn cattle. The house is at present owned by a descendent of Ethelbert.



FLOORPLANS NOT TO SCALE



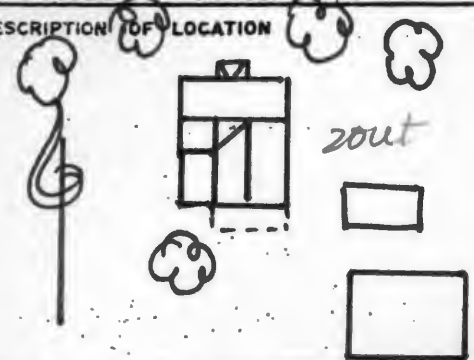
PHOTOGRAPH



MISSOURI OFFICE OF HISTORIC PRESERVATION

ARCHITECTURAL/HISTORIC INVENTORY SURVEY FORM

RA-A5-002-140

1. NO. 135		4. PRESENT LOCAL NAME(S) OR DESIGNATION(S) Moyer Residence	
2. COUNTY Ray		5. OTHER NAME(S)	
3. LOCATION OF NEGATIVES RCHS			
6. SPECIFIC LEGAL LOCATION TOWNSHIP 51 RANGE 28 SECTION 30 IF CITY OR TOWN, STREET ADDRESS 210 1/2 mi. west of Camden, to dirt road south, then 1/4 mile		16. THEMATIC CATEGORY 030 010	
7. CITY OR TOWN IF RURAL, VICINITY vic. Orrick Orrick twp.		17. DATE(S) OR PERIOD ca. 1900	
8. DESCRIPTION OF LOCATION 		18. STYLE OR DESIGN 50 09 vernacular/Neoclassic details	
		19. ARCHITECT OR ENGINEER unknown	
		20. CONTRACTOR OR BUILDER A.J. Riffe (?)	
		21. ORIGINAL USE, IF APPARENT residence 01A	
		22. PRESENT USE residence	
		23. OWNERSHIP PUBLIC () PRIVATE (x)	
		24. OWNER'S NAME AND ADDRESS IF KNOWN Clifton Moyer Orrick, Missouri	
9. COORDINATES LAT LONG		25. OPEN TO PUBLIC? YES () NO (x)	
10. SITE () BUILDING (x) STRUCTURE () OBJECT ()		26. LOCAL CONTACT PERSON OR ORGANIZATION	
11. NATIONAL REGISTER? YES () NO (x)		27. OTHER SURVEYS IN WHICH INCLUDED	
12. IS IT ELIGIBLE? YES (x) NO ()			
13. PART OF ESTAB. HIST. DISTRICT? YES () NO (x)			
14. DISTRICT POTENTIAL? YES () NO (x)			
15. NAME OF ESTABLISHED DISTRICT			
		28. NO. OF STORIES 1 1/2	
		29. BASEMENT? YES () NO (x)	
		30. FOUNDATION MATERIAL ashlar stone 40	
		31. WALL CONSTRUCTION frame wu	
		32. ROOF TYPE AND MATERIAL gable-comp. shingles	
		33. NO. OF BAYS FRONT 3 SIDE 3	
		34. WALL TREATMENT weatherboard 21	
		35. PLAN SHAPE L-shaped	
		36. CHANGES (EXPLAIN IN NO. 42) ADDITION (x) ALTERED (x) MOVED ()	
		37. CONDITION INTERIOR good EXTERIOR good	
		38. PRESERVATION UNDERWAY? YES () NO (x)	
		39. ENDANGERED? BY WHAT? YES () NO (x)	
		40. VISIBLE FROM PUBLIC ROAD? YES (x) NO ()	
		41. DISTANCE FROM AND FRONTAGE ON ROAD	

42. FURTHER DESCRIPTION OF IMPORTANT FEATURES Pristine example of turn-of-the-century farmhouse. Primary facade has central entrance flanked by 2 1/2 windows. El to rear of main block has one of two int. brick stove chimney, secondary facade of el has one story porch supported by single freestanding Doric column. All windows and doors have molded lintels; boxed cornice and frieze; pilaster corner boards. Porch also on central bay of primary facade; both with dentils on frieze.	PHOTO MUST BE PROVIDED
------------------------------------------------------------------------------------------------------------------------------------------------------------------------------------------------------------------------------------------------------------------------------------------------------------------------------------------------------------------------------------------------------------------------------------------------------------------------------------------------------	------------------------

43. HISTORY AND SIGNIFICANCE In the atlas of 1897 the land was owned by A.J. Riffe, who presumably built this house. By 1914, the land and house were the property of J.T. Allen, listed as a farmer and stockman.

44. DESCRIPTION OF ENVIRONMENT AND OUTBUILDINGS Original plantings include massive oak trees in front yard. Modern farm outbuildings are to the south of the house.

45. SOURCES OF INFORMATION On-site inspection Atlases of 1897 and 1914	46. PREPARED BY Cameron
	47. ORGANIZATION RCHS & M
	48. DATE 5/80
	49. REVISION DATE(S)

1. NO.

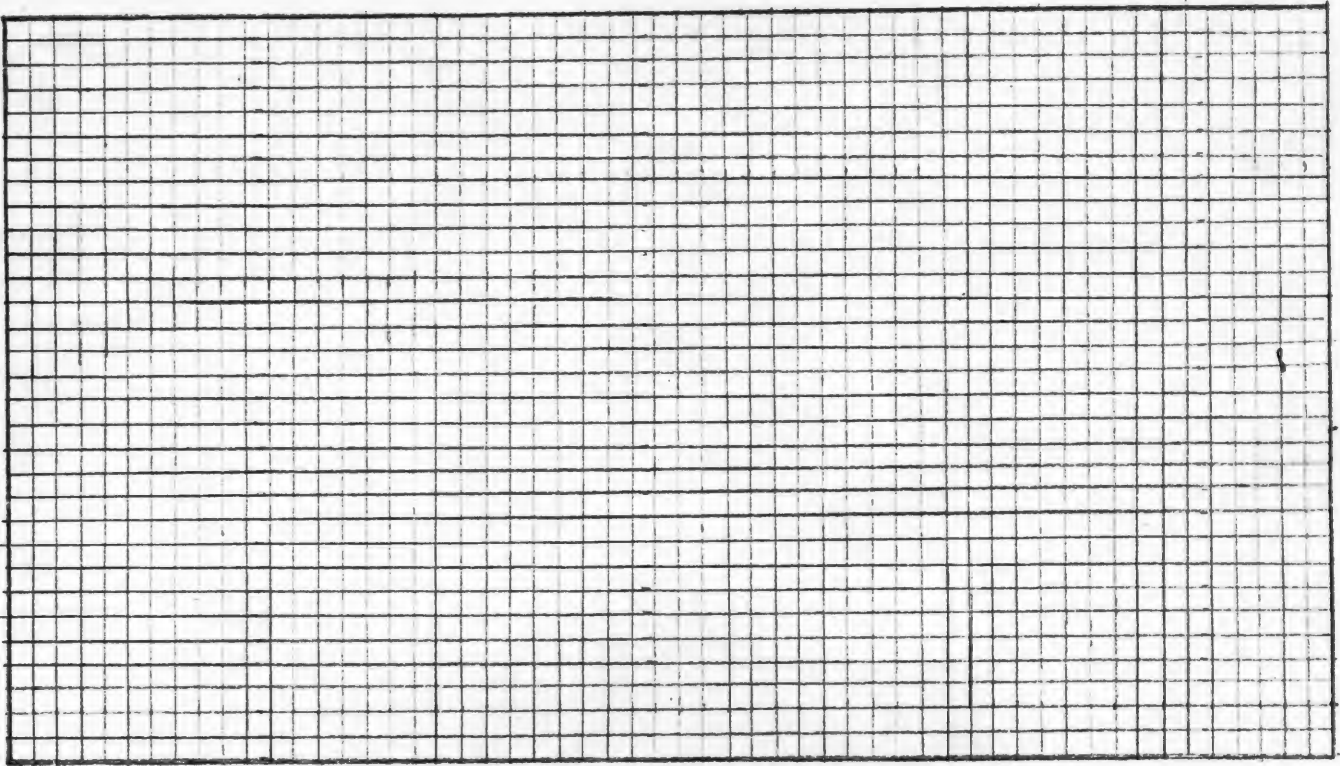
2. COUNTY

3. PRESENT LOCAL NAME(S) OR DESIGNATION(S)

4. TOWNSHIP

5. RANGE

6. SECTION



FLOORPLANS

NOT TO SCALE



PHOTOGRAPH

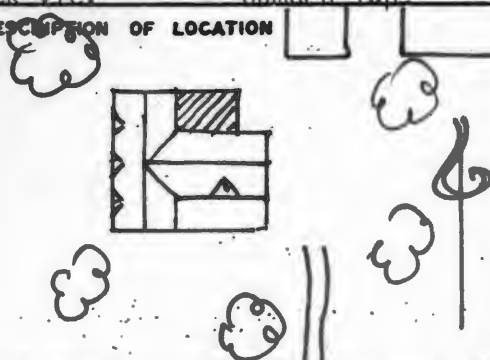





MISSOURI OFFICE OF HISTORIC PRESERVATION

ARCHITECTURAL/HISTORIC INVENTORY SURVEY FORM

RA-95-002-141

1. NO. 136		4. PRESENT LOCAL NAME(S) OR DESIGNATION(S) Norris House		1. NO.	
2. COUNTY Ray		5. OTHER NAME(S)			2. COUNTY
3. LOCATION OF NEGATIVES RCHS					
6. SPECIFIC LEGAL LOCATION TOWNSHIP 51N RANGE 28W SECTION 32 IF CITY OR TOWN, STREET ADDRESS 1 mile west of Camden on 210 to (cont)		16. THEMATIC CATEGORY		28. NO. OF STORIES 1 1/2	
7. CITY OR TOWN Orrick vic. IF RURAL, VICINITY Camden Twp.		17. DATE(S) OR PERIOD ca. 1880			29. BASEMENT? YES () NO (X)
8. DESCRIPTION OF LOCATION 		18. STYLE OR DESIGN Neoclassic 49		30. FOUNDATION MATERIAL ashlar stone 46	
9. COORDINATES LAT LONG UTM		19. ARCHITECT OR ENGINEER unknown		31. WALL CONSTRUCTION frame 44	
10. SITE () BUILDING (X) STRUCTURE () OBJECT ()		20. CONTRACTOR OR BUILDER unknown		32. ROOF TYPE AND MATERIAL gable-comp. shingles 43	
11. NATIONAL REGISTER? YES () NO (X)		21. ORIGINAL USE, IF APPARENT residence DIA		33. NO. OF BAYS FRONT 3 SIDE 3	
12. IS IT ELIGIBLE? YES (X) NO ()		22. PRESENT USE residence		34. WALL TREATMENT metal siding 50	
13. PART OF ESTAB. HIST. DISTRICT? YES () NO (X)		23. OWNERSHIP PUBLIC () PRIVATE (X)		35. PLAN SHAPE T-shape	
14. DISTRICT POTENTIAL? YES () NO (X)		24. OWNER'S NAME AND ADDRESS IF KNOWN Nick Norris Orrick, Missouri		36. CHANGES (EXPLAIN IN NO. 42) ADDITION (X) ALTERED (X) MOVED ()	
15. NAME OF ESTABLISHED DISTRICT		25. OPEN TO PUBLIC? YES () NO (X)		37. CONDITION INTERIOR good EXTERIOR good	
42. FURTHER DESCRIPTION OF IMPORTANT FEATURES Original primary elevation on the west where three wall dormers break the roofline. Here what was undoubtedly a porch has been enclosed. Primary facade now on the south with entry into what was originally el of main block. Two large plate glass windows have been cut on this facade to conform to turn of the century tastes. Facades obscured by addition of siding.		26. LOCAL CONTACT PERSON OR ORGANIZATION		38. PRESERVATION UNDERWAY? YES () NO (X)	
43. HISTORY AND SIGNIFICANCE C.V. Endicott Estate is listed as the property owner in the 1877 Atlas. Son James C. Endicott prpbably built this house around 1880. James married Margaret Remley in 1861. He married again after her death, to Amy Barbers in 1877. James owed a farm of 200 acres.		27. OTHER SURVEYS IN WHICH INCLUDED		39. ENDANGERED? BY WHAT? YES (X) NO ()	
44. DESCRIPTION OF ENVIRONMENT AND OUTBUILDINGS In rural environment, with original plantings.		46. PREPARED BY Cameron		PHOTO MUST BE PROVIDED	
45. SOURCES OF INFORMATION Ray County History, 1881. Ray County Atlas, 1877. On-site inspection.		47. ORGANIZATION RCHS & M			4. TOWNSHIP
		48. DATE 6/80 49. REVISION DATE(S)			
				SECTION	



FLOORPLANS

NOT TO SCALE



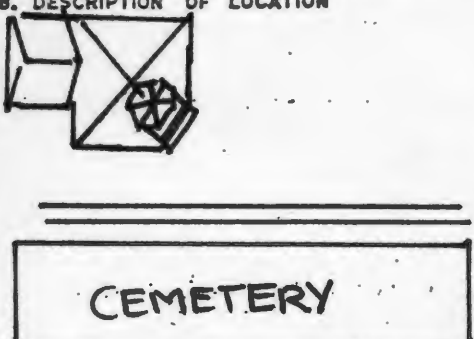
PHOTOGRAPH



MISSOURI OFFICE OF HISTORIC PRESERVATION

ARCHITECTURAL/HISTORIC INVENTORY SURVEY FORM

RA-AS 002-142

1. NO. 141		4. PRESENT LOCAL NAME(S) OR DESIGNATION(S) Union Baptist Church	
2. COUNTY Ray		5. OTHER NAME(S) 8024 0003	
3. LOCATION OF RCHS NEGATIVES			
6. SPECIFIC LEGAL LOCATION TOWNSHIP 51 RANGE 29 SECTION 6 IF CITY OR TOWN, STREET ADDRESS		16. THEMATIC CATEGORY	
7. CITY OR TOWN IF RURAL, VICINITY vic. Orrick Orrick twp.		17. DATE(S) OR PERIOD 1917	
8. DESCRIPTION OF LOCATION 		18. STYLE OR DESIGN vernacular/art deco	
		19. ARCHITECT OR ENGINEER unknown	
		20. CONTRACTOR OR BUILDER unknown	
		21. ORIGINAL USE, IF APPARENT church	
		22. PRESENT USE church	
9. COORDINATES UTM LAT LONG		23. OWNERSHIP PUBLIC () PRIVATE (X)	
10. SITE () BUILDING (X) STRUCTURE () OBJECT ()		24. OWNER'S NAME AND ADDRESS IF KNOWN congregation of Union Baptist church Orrick, Missouri	
11. ON NATIONAL REGISTER? YES () NO (X)		25. OPEN TO PUBLIC? YES (X) NO () restricted	
12. IS IT ELIGIBLE? YES (X) NO ()		26. LOCAL CONTACT PERSON OR ORGANIZATION	
13. PART OF ESTAB. YES () NO (X)		27. OTHER SURVEYS IN WHICH INCLUDED	
14. DISTRICT POTENTIAL? YES () NO (X)			
15. NAME OF ESTABLISHED DISTRICT			

28. NO. OF STORIES one	
29. BASEMENT? full	YES (X) NO ()
30. FOUNDATION MATERIAL ashlar stone	
31. WALL CONSTRUCTION brick	
32. ROOF TYPE AND MATERIAL hipped/comp. shingles	
33. NO. OF BAYS FRONT n/a SIDE n/a	
34. WALL TREATMENT common bond brick	
35. PLAN SHAPE rectangular	
36. CHANGES (EXPLAIN IN NO. 42)	ADDITION () ALTERED () MOVED ()
37. CONDITION INTERIOR good EXTERIOR good	
38. PRESERVATION UNDERWAY?	YES () NO (X)
39. ENDANGERED? BY WHAT? YES () NO (X)	
40. VISIBLE FROM PUBLIC ROAD? YES (X) NO ()	
41. DISTANCE FROM AND FRONTAGE ON ROAD	

42. FURTHER DESCRIPTION OF IMPORTANT FEATURES

Polygonal bell tower with hipped roof edged by battlements contains primary entrance, double leaf with large transom set under segmental arch. Each facade of the tower contains a louvered opening. Primary facade has large triple window under segmental arch; those of the secondary elevations are flat-arched with transoms. Raised basement and limestone watertable; limestone also trims lugsills and keystones of arches.

PHOTO
MUST
BE
PROVIDED

43. HISTORY AND SIGNIFICANCE

The Union Baptist church was organized in 1852 and is affiliated with the Southern Baptist Convention. This is the third building for the congregation at this location, and was built in 1917.

44. DESCRIPTION OF ENVIRONMENT AND OUTBUILDINGS

In a rural area, surrounded by bottom land, the cemetery for the church is located across the gravel road.

45. SOURCES OF INFORMATION

On-site inspection.
Ray County History, 1973.

46. PREPARED BY


Cameron

47. ORGANIZATION

RCHS & M

48. DATE 49. REVISION DATE

6/80



FLOORPLANS NOT TO SCALE

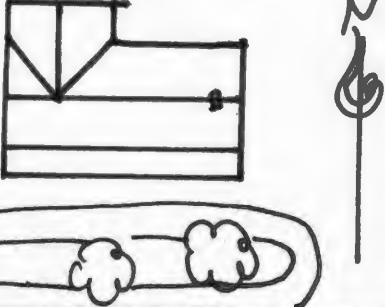


PHOTOGRAPH




Office of Historic Preservation, P.O. Box 176, Jefferson City, Missouri 65101

HISTORIC INVENTORY

1 No 133 142		4 Present Name(s) Battagler Residence	
2 County Ray		5 Other Name(s)	
3 Location of Negatives RCHS & M			
6 Specific Location S6 5N 29W		16 Thematic Category 030	
7 City or Town If Rural, Township & Vicinity vic. Orrick, Orrick twp.		17 Date(s) or Period ca. 1880	
8 Site Plan with North Arrow 		18 Style or Design vernacular	
		19 Architect or Engineer unknown	
		20 Contractor or Builder unknown Mace Rakes (?)	
		21 Original Use, if apparent residence	
		22 Present Use residence	
9 Coordinates Lat _____ Long _____		23 Ownership Public <input type="checkbox"/> Private <input checked="" type="checkbox"/>	
10 UTM Site <input checked="" type="checkbox"/> Building <input checked="" type="checkbox"/> Structure <input type="checkbox"/> Object <input type="checkbox"/>		24 Owner's Name & Address, if known Mrs. Elwood Mills Orrick, Missouri	
11 On National Register? Yes <input type="checkbox"/> No <input checked="" type="checkbox"/>		25 Open to Public? Yes <input type="checkbox"/> No <input checked="" type="checkbox"/>	
12 Is It Eligible? Yes <input checked="" type="checkbox"/> No <input type="checkbox"/>		26 Local Contact Person or Organization	
13 Part of Estab. Hist. Dist.? Yes <input type="checkbox"/> No <input checked="" type="checkbox"/>		27 Other Surveys in Which Included	
14 District Potent'l? Yes <input type="checkbox"/> No <input checked="" type="checkbox"/>			
15 Name of Established District		28 No. of Stories twp	
		29 Basement? Yes <input type="checkbox"/> No <input checked="" type="checkbox"/>	
		30 Foundation Material log pillars	
		31 Wall Construction frame	
		32 Roof Type & Material gable-comp. shingles	
		33 No. of Bays Front 5 Side 3	
		34 Wall Treatment comp. siding	
		35 Plan Shape L-shape	
		36 Changes (Explain in #42) Addition <input checked="" type="checkbox"/> Altered <input checked="" type="checkbox"/> Moved <input type="checkbox"/>	
		37 Condition Interior good Exterior good	
		38 Preservation Underway? Yes <input type="checkbox"/> No <input checked="" type="checkbox"/>	
		39 Endangered? By What? Yes <input type="checkbox"/> No <input checked="" type="checkbox"/>	
		40 Visible from Public Road? Yes <input checked="" type="checkbox"/> No <input type="checkbox"/>	
		41 Distance from and Frontage on Road	
42 Further Description of Important Features Vernacular house has two entrances on primary facade: evidence that original structure was 2/3rds I-house on east to which was added single pen two story addition on west and an el on rear. House's foundation is composed on wooded piers on which the sills rest. #36: Many alterations include new aluminum storm windows, composition siding obscuring facade detail. One stove chimney removed.			
43 History and Significance Built probably by a Mace Rakes ca. 1880.			
44 Description of Environment and Outbuildings Surrounded by farmland, no farm outbuilding. Garage to the west.			
45 Sources of Information Mr. and Mrs. Battagler (present residents) Ray County Plat Book, 1871.		46 Prepared by Cameron	
		47 Organization RCHS & M	
		48 Date 7/80	
		49 Revision Date(s)	

Photo



FLOORPLANS NOT TO SCALE




PHOTOGRAPH



HISTORIC INVENTORY

RA-AS-002-144

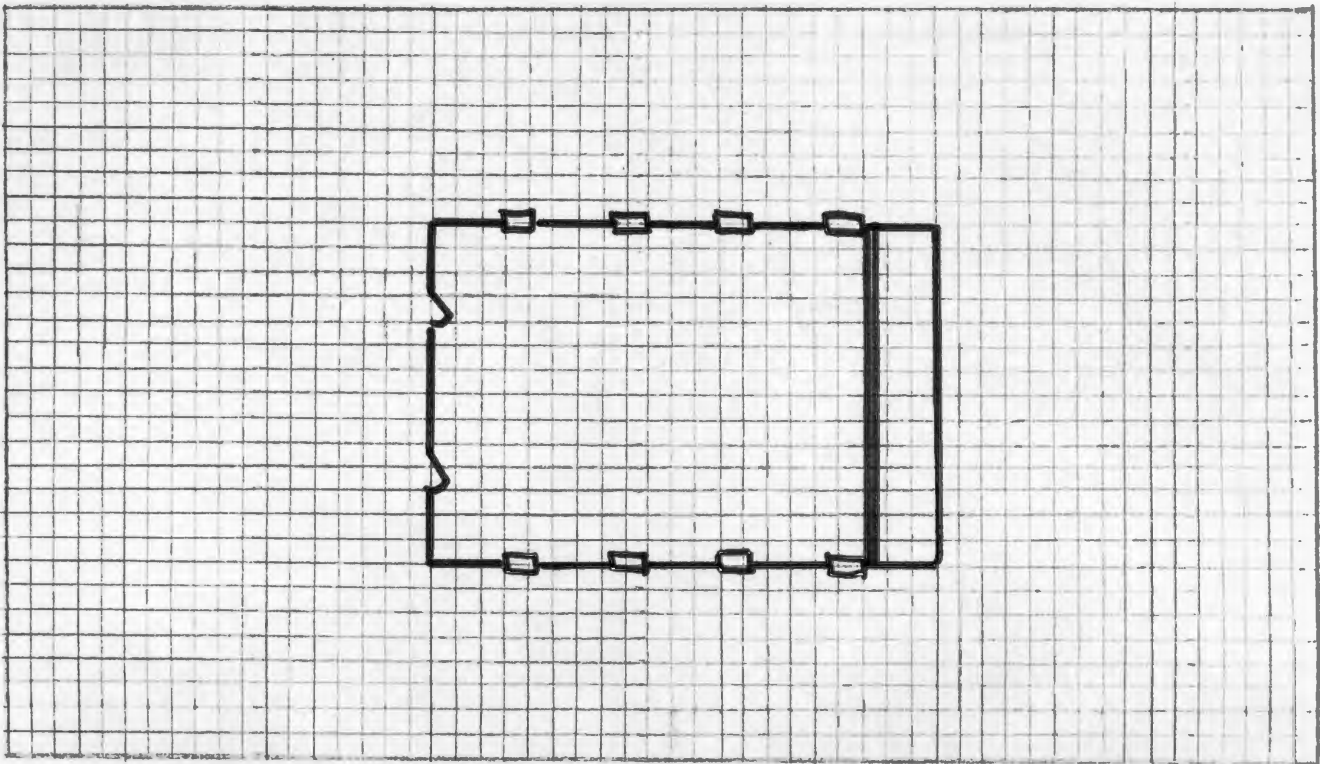
1 No. 118		4 Present Name(s) Friendship Church <i>80R40004</i>	
2 City Ray		5 Other Name(s)	
3 Location of Negatives RCHS & M			
6 Specific Location S15 S1N R28W		16 Thematic Category	
7 City or Town <input type="checkbox"/> Rural, Township & Vicinity Vic. Richmond, Orrick twp.		17 Date(s) or Period 1897	
8 Site Plan with North Arrow 		18 Style or Design vernacular	
9 Coordinates UTM Lat _____ Long _____		19 Architect or Engineer unknown	
10 Site: <input type="checkbox"/> Building <input checked="" type="checkbox"/> Structure: <input type="checkbox"/> Object: <input type="checkbox"/>		20 Contractor or Builder unknown	
11 On National Register? Yes <input type="checkbox"/> No <input checked="" type="checkbox"/>		21 Original Use, if apparent church	
12 Is It Eligible? Yes <input type="checkbox"/> No <input type="checkbox"/>		22 Present Use vacant	
13 Part of Estab. Hist. Dist.? Yes <input type="checkbox"/> No <input checked="" type="checkbox"/>		23 Ownership Public <input checked="" type="checkbox"/> Private <input type="checkbox"/>	
14 District Potent'l? Yes <input type="checkbox"/> No <input checked="" type="checkbox"/>		24 Owner's Name & Address, if known Congregation of Friendship Church, Richmond, Mo.	
15 Name of Established District		25 Open to Public? Yes <input checked="" type="checkbox"/> No <input type="checkbox"/>	
		26 Local Contact Person or Organization	
		27 Other Surveys in Which Included	
42 Further Description of Important Features Example of vernacular church. Boxed cornice and frieze, double entranceway with transoms (now closed). Interior features original woodwork, raised chancel area in the interior. #36: Has undergone much alteration, including addition of siding over original weathervoard, basement dug, furnace, electricity. Original pews have been removed from the building.		28 No. of Stories one	
		29 Basement? Yes <input type="checkbox"/> No <input checked="" type="checkbox"/>	
		30 Foundation Material ashlar stone	
		31 Wall Construction frame	
		32 Roof Type & Material gable-asphalt shingle	
		33 No. of Bays Front 2 Side 4	
		34 Wall Treatment comp. siding.	
		35 Plan Shape rectangular	
		36 Changes (Explain in #42) Addition <input type="checkbox"/> Altered <input checked="" type="checkbox"/> Moved <input type="checkbox"/>	
		37 Condition Interior fair Exterior fair	
		38 Preservation Underway? Yes <input type="checkbox"/> No <input checked="" type="checkbox"/>	
		39 Endangered? By What? Yes <input checked="" type="checkbox"/> No <input type="checkbox"/> vacant	
		40 Visible from Public Road? Yes <input checked="" type="checkbox"/> No <input type="checkbox"/>	
		41 Distance from and Frontage on Road	
43 History and Significance Congregation, led by J.C. Howell, had been meeting for several years in the Fitch school house. In 1891 a site was located on a corner of the T. Wilholt farm for \$58.25. Two months later the church was finished and paid for at a cost of \$840.94. It was dedicated on October 31, 1897 as the Friendship Christian Church, the name submitted by Joseph A. Brown. The original seats for the church were made in Lexington, and shipped by ferry (cont		Photo	
44 Description of Environment and Outbuildings Located on a gravel road in a secluded area surrounded by woods.			
45 Sources of Information Ray County History, 1973. Mrs. Vernon Ogg Pauline Brown On-site inspection.		46 Prepared by Cameron	
		47 Organization RCHS & M	
		48 Date 6/80	
		49 Revision Date(s)	

No

County

4. Present Name(s)

5 Other Name(s)



FLOORPLANS

NOT TO SCALE



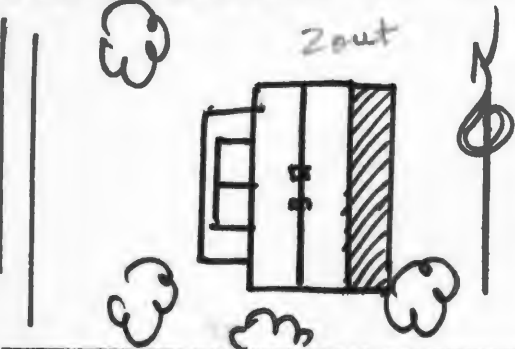
PHOTOGRAPH

43. Cont. across the Missouri River. Members hauled them to the church with team and wagon. The church became inactive in 1967.

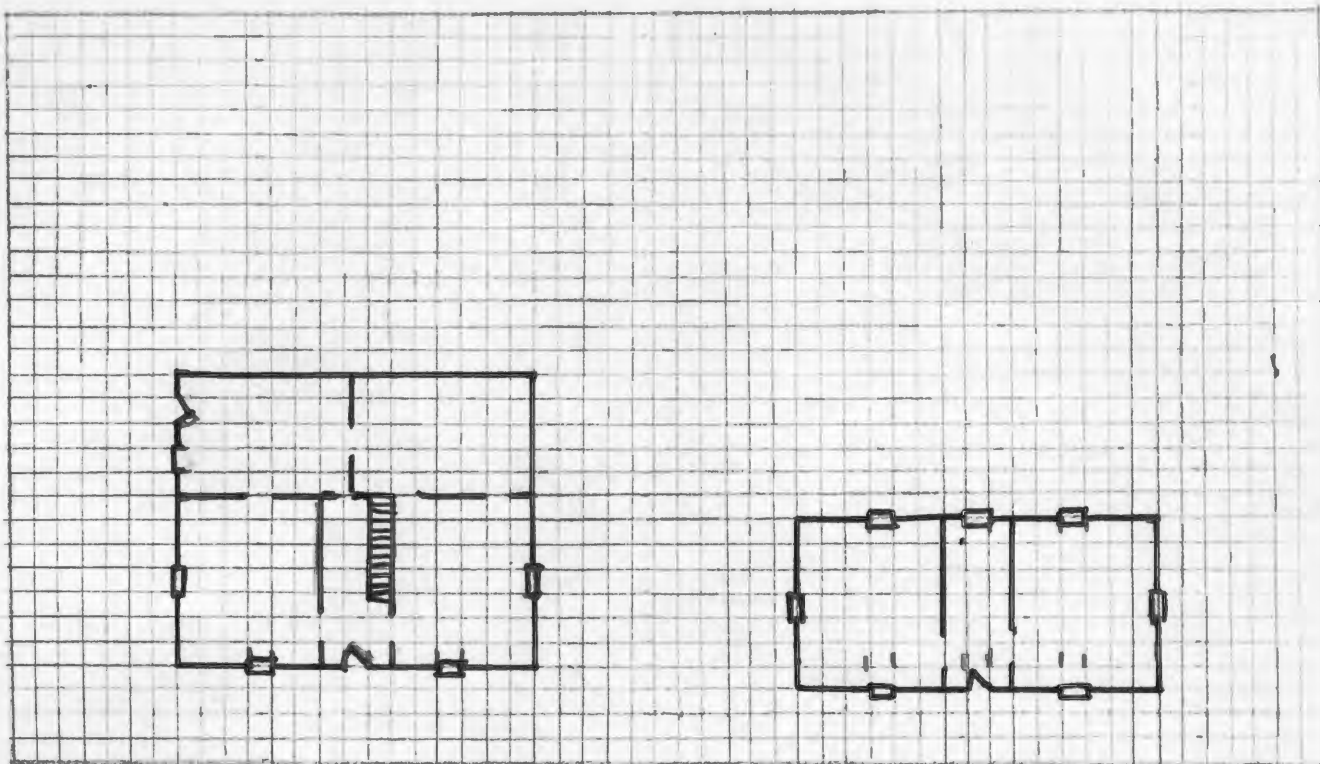


Office of Historic Preservation, P.O. Box 176, Jefferson City, Missouri 65101

HISTORIC INVENTORY

1 No 134 145		4 Present Name(s) Elmer Artman House	
2 County Ray		5 Other Name(s) Frank Pigg House	
3 Location of Negatives RCHS & M			
6 Specific Location S28 51N 29W CR		16 Thematic Category 030	
7 City or Town If Rural, Township & Vicinity vic, Orrick; Orrick twp.		17 Date(s) or Period 1905	
8 Site Plan with North Arrow 		18 Style or Design vernacular; Neoclassic details	
		19 Architect or Engineer unknown	
9 Coordinates Lat _____ Long _____		20 Contractor or Builder Frank Pigg	
10 UTM _____		21 Original Use, if apparent residence	
11 On National Register? Yes <input type="checkbox"/> No <input checked="" type="checkbox"/>		22 Present Use residence	
12 Is It Eligible? Yes <input checked="" type="checkbox"/> No <input type="checkbox"/>		23 Ownership Public <input type="checkbox"/> Private <input checked="" type="checkbox"/>	
13 Part of Estab Hist Dist? Yes <input type="checkbox"/> No <input checked="" type="checkbox"/>		24 Owner's Name & Address, if known Elmer Artman Orrick, Missouri	
14 District Potent'l? Yes <input checked="" type="checkbox"/> No <input type="checkbox"/>		25 Open to Public? Yes <input type="checkbox"/> No <input checked="" type="checkbox"/>	
15 Name of Established District		26 Local Contact Person or Organization	
42 Further Description of Important Features Vernacular I-house with Neoclassic detail including window heads, pilaster corner boards, Original two story portico remains: first story with denticulated frieze, second with railing and pediment. Both stories have turned posts. Interior central hall has plain heavy woodwork and stair newel posts. #36: Exterior has virtually no alterations although two large additions to rear. Old porch enclosed for bath and new kitchen ca. 1960. Stoves removed.		27 Other Surveys in Which Included	
43 History and Significance This house was built in 1905 after damage done by the flood of 1903 and was constructed by the owner, Frank Pigg's sons with help from his brother, John M. Pigg's, family. John Pigg served as foreman. This house is one of three homes within 1½ miles of each other that was owned by the descendants of three Pigg brothers who came to Ray county in 1838. The other		Photo	
44 Description of Environment and Outbuildings On working farm.			
45 Sources of Information Personal knowledge Elmer Artman. On-site inspection		46 Prepared by Boyd Pigg	
		47 Organization RCHS & M	
		48 Date 2/80	
		49 Revision Date(s)	

#43. Cont. two were Ruben Pigg to the north and John M. Pigg, whose farm adjoins this on the south. Later owners of the property were Ralph Grubbs, John Hicks ca. 1912, Harve Pointer, Casey Jones in the 1930's. Present owner purchased the farm in 1945.



FLOORPLANS NOT TO SCALE

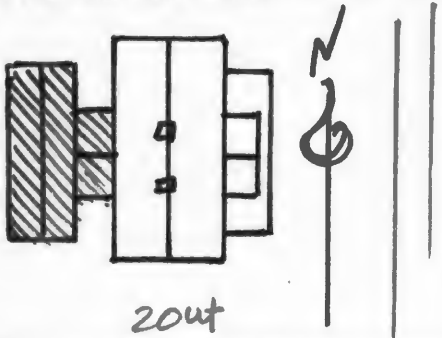


PHOTOGRAPH



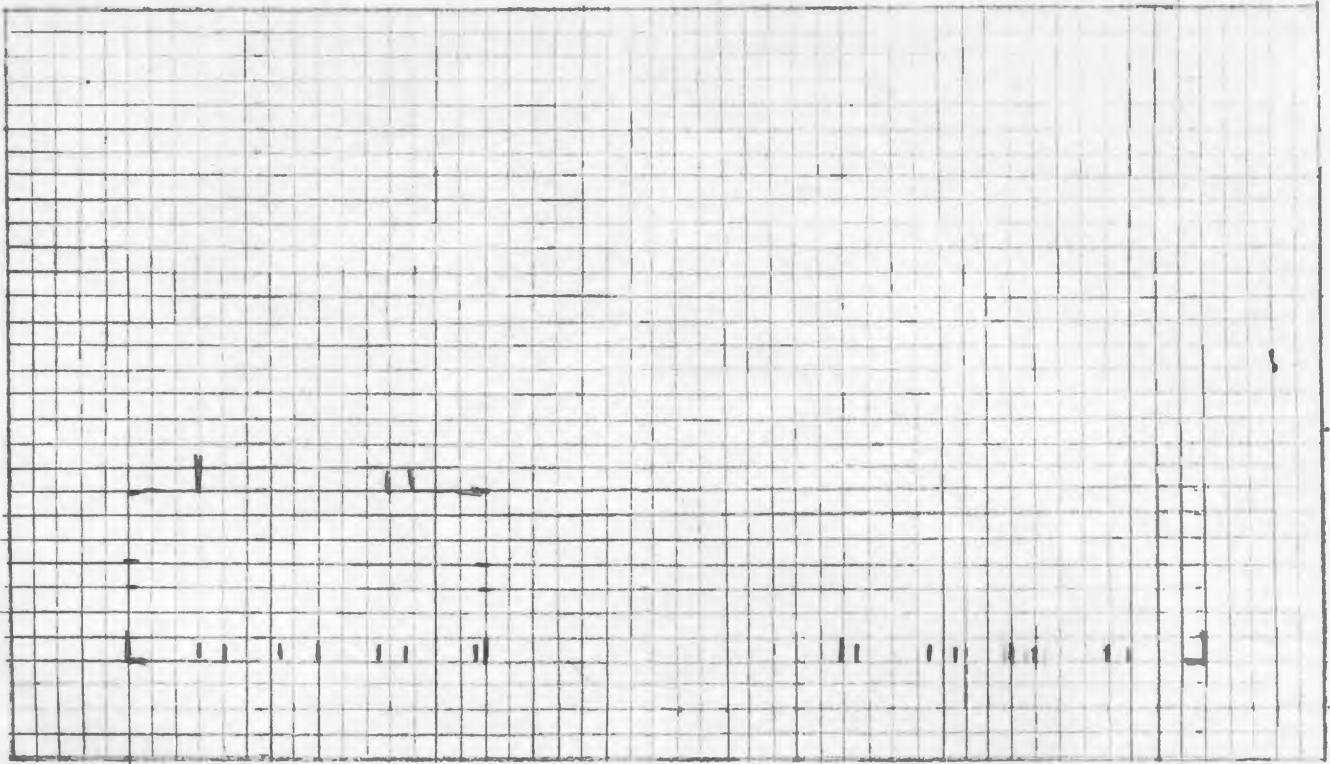
Office of Historic Preservation, P.O. Box 176, Jefferson City, Missouri 65101

HISTORIC INVENTORY

1 No 35 146 -		4 Present Name(s) John Pigg Residence	
2 County Ray		5 Other Name(s)	
3 Location of Negatives RCHS & M			
6 Specific Location		16 Thematic Category 010	
		17 Date(s) or Period 1904	
7 City or Town If Rural, Township & Vicinity Orrick vic, Orrick twp.		18 Style or Design 09 vernacular: Neoclassic details	
8 Site Plan with North Arrow 		19 Architect or Engineer unknown	
		20 Contractor or Builder John M. Pigg	
		21 Original Use, if apparent residence 01A	
		22 Present Use residence	
		23 Ownership Public <input type="checkbox"/> Private <input checked="" type="checkbox"/>	
		24 Owner's Name & Address, if known John and Alice Pigg Route 1, Orrick Missouri	
9 Coordinates UTM Lat _____ Long _____		25 Open to Public? Yes <input type="checkbox"/> No <input checked="" type="checkbox"/>	
11 On National Register? Yes <input type="checkbox"/> No <input checked="" type="checkbox"/>		26 Local Contact Person or Organization	
12 Is It Eligible? Yes <input checked="" type="checkbox"/> No <input type="checkbox"/>		27 Other Surveys in Which Included	
13 Part of Estab Hist Dist? Yes <input type="checkbox"/> No <input checked="" type="checkbox"/>		28 No of Stories two 22	
14 District Potent'l? Yes <input type="checkbox"/> No <input checked="" type="checkbox"/>		29 Basement? Yes <input type="checkbox"/> No <input checked="" type="checkbox"/>	
15 Name of Established District		30 Foundation Material brick 30	
		31 Wall Construction frame wk	
		32 Roof Type & Material gable-wood shingles GB 25	
		33 No of Bays Front 3 Side 1	
		34 Wall Treatment comp siding 63	
		35 Plan Shape rectangular	
		36 Changes (Explain in #42) Addition <input checked="" type="checkbox"/> Altered <input checked="" type="checkbox"/> Moved <input type="checkbox"/>	
		37 Condition Interior good Exterior good	
		38 Preservation Underway? Yes <input type="checkbox"/> No <input checked="" type="checkbox"/>	
		39 Endangered? By What? Yes <input type="checkbox"/> No <input checked="" type="checkbox"/>	
		40 Visible from Public Road? Yes <input checked="" type="checkbox"/> No <input type="checkbox"/>	
		41 Distance from and Frontage on Road	
42 Further Description of Important Features I-house with T-shaped addition is identical to #134 which was built by the brother of the builder of this house. Both houses have remained in the family, with few alterations, and are kept painted in a similar manner. large porch across primary facade with the builder's name and date 1904.			
43 History and Significance Thei farm was part of Joseph Roi estate and was pruchased by John M. Pigg who was a descendent of Joseph Roi from one of Joseph Roi's daughters. The farm has been in the Pigg family for three generations. The house was built after the 1903 flood had washed away part of the original log house. Most of the framing materials were salvaged along the bank of the (cont)			
44 Description of Environment and Outbuildings On a working farm, with later outbuildings.			
45 Sources of Information John L. Pigg Boyd B. Pigg, both grandsons of John M. Pigg		46 Prepared by Boyd Pigg	
		47 Organization RCHS & M	
		48 Date 10/79	
		49 Revision Date(s)	

Photo

#43. Cont. Missouri River from lumber yards that had washed away in the flood. The old house had had only fireplaces for heating, so the new house was built in the latest fashion, with a number of stove chimneys. One of the heating stoves was a large nickle-plated one called a base burner, the heat was steady, unlike the usual stove fired by coal. The coal used in this stove was called hard coal and came from Pennsylvania; it was about the size of a tennis ball and had no dust. This stove at the time was the ultimate in heating and was used by the most prosperous farmers in the county: each fall they would combine their orders and have a car shipped from the mine in Pennsylvania. The farm was a model farm of the time, consisting of a horse barn, cattle barn, milk barn, buggy house, scale house and blacksmith shop, hen house and ice house.



FLOORPLANS NOT TO SCALE




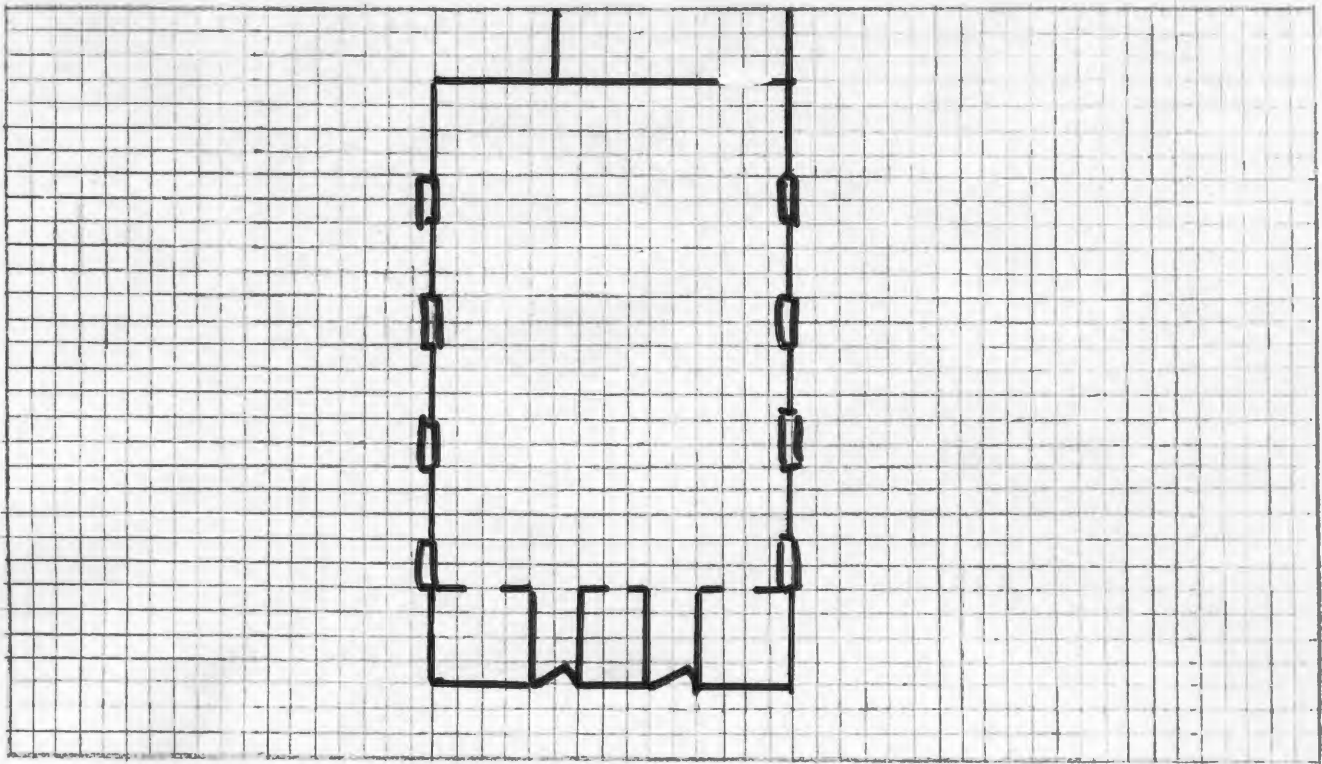
PHOTOGRAPH



Office of Historic Preservation, P.O. Box 176, Jefferson City, Missouri 65101

HISTORIC INVENTORY

1 No 9		4 Present Name(s) Bethel Christian Union Church	
County Ray		5 Other Name(s) House of Prayer	
3 Location of Negatives RCHS & M			
6 Specific Location 1/2 mile north of Knoxville on Hwy. 13 to unmarked gravel road, then west 1 1/2 mi. to sharp left, then next left 1/4 mile.		16 Thematic Category 030	
7 City or Town If Rural, Township & Vicinity vic. Knoxville Polk twp.		17 Date(s) or Period 1876	
8 Site Plan with North Arrow 		18 Style or Design Neoclassic	
		19 Architect or Engineer unknown	
		20 Contractor or Builder unknown	
		21 Original Use, if apparent church	
		22 Present Use church	
		23 Ownership Public	
		24 Owner's Name & Address, if known Bethel Christian Union Church Congregation, Knoxville, Mo.	
9 Coordinates UTM Lat 54N Long 28W		25 Open to Public? restricted	
10 Site Building <input checked="" type="checkbox"/> Structure Object <input type="checkbox"/>		26 Local Contact Person or Organization	
11 On National Register? Yes <input type="checkbox"/> No <input checked="" type="checkbox"/>		27 Other Surveys in Which Included	
12 Is Eligible? Yes <input type="checkbox"/> No <input type="checkbox"/>			
13 Part of Estab. Hist. Dist.? Yes <input type="checkbox"/> No <input checked="" type="checkbox"/>		28 No. of Stories one	
14 District Potent'l? Yes <input type="checkbox"/> No <input checked="" type="checkbox"/>		29 Basement? Yes <input type="checkbox"/> No <input checked="" type="checkbox"/>	
15 Name of Established District		30 Foundation Material ashlar stone	
		31 Wall Construction frame	
		32 Roof Type & Material gable-comp. shingles	
		33 No. of Bays Front 2 Side 4	
		34 Wall Treatment comp. siding	
		35 Plan Shape rectangular	
		36 Changes (Explain in #42) Altered	
		37 Condition Interior excellent Exterior excellent	
		38 Preservation Underway? Yes <input type="checkbox"/> No <input checked="" type="checkbox"/>	
		39 Endangered? By What? Yes <input type="checkbox"/> No <input checked="" type="checkbox"/>	
		40 Visible from Public Road? Yes <input checked="" type="checkbox"/> No <input type="checkbox"/>	
		41 Distance from and Frontage on Road	
42 Further Description of Important Features Most original details of facade have been obscured by recent alterations. Windows have Neoclassic heads. Two primary entrances both with transoms. Secondary facades carry four regularly spaced windows. Cornice with returns and corner pilasters. Interior greatly changed as well. Two rooms partitioned in south for nursery, etc. Panelling. New ceilings. New Pedimented porch and new doors. Addition of classroom to the rear of the church.		Photo	
43 History and Significance Church was constructed in 1876 at a cost of \$400. The members, numbering about 20 at the time, the church was built, had withdrawn from the nearby Bethlehem Union Church (see #10). They retained the name Christian for their denomination despite the separation.			
44 Description of Environment and Outbuildings Surrounded by acres of farmland, the church sits on a wooded hill, overlooking most of the county. There is no cemetery.			
45 Sources of Information Mrs. Mary Richardson Ray County History, 1881. On-site inspection.		46 Prepared by Cameron and Richardson	
		47 Organization RCHS & M	
		48 Date 10/79	
		49 Revision Date(s)	



FLOORPLANS NOT TO SCALE

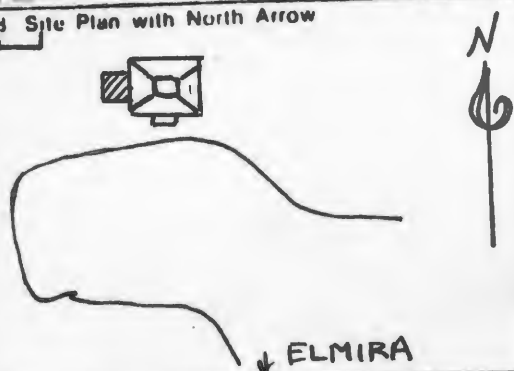



PHOTOGRAPH



Office of Historic Preservation, P.O. Box 176, Jefferson City, Missouri 65101

HISTORIC INVENTORY

1 No 1		4 Present Name(s) Maddux House	
County Ray		5 Other Name(s)	
3 Location of Negatives RCHS & M			
6 Specific Location R.F.D. #1 at Route C to Elmira; at north city limits take gravel road west $\frac{1}{4}$ mi. to fork; then north $\frac{1}{4}$ mile.		16 Thematic Category	
7 City or Town Il Rural, Township & Vicinity Lawson vicinity; Polk twp.		17 Date(s) or Period 1904	
8 Site Plan with North Arrow 		18 Style or Design Second Empire	
		19 Architect or Engineer unknown	
		20 Contractor or Builder Mc Cullen, Arnote	
		21 Original Use, if apparent residence	
		22 Present Use residence (rental property)	
		23 Ownership Public <input type="checkbox"/> Private <input checked="" type="checkbox"/>	
9 Coordinates Lat S4T54N 29W Long UTM		24 Owner's Name & Address, if known Benton Maddux Lawson, Missouri	
10 Site <input type="checkbox"/> Building <input checked="" type="checkbox"/> Structure <input type="checkbox"/> Object <input type="checkbox"/>		25 Open to Public? Yes <input type="checkbox"/> No <input checked="" type="checkbox"/>	
11 On National Register? Yes <input type="checkbox"/> No <input checked="" type="checkbox"/>		26 Local Contact Person or Organization	
12 Is It Eligible? Yes <input checked="" type="checkbox"/> No <input type="checkbox"/>		27 Other Surveys in Which Included	
13 Part of Estab Hist Dist.? Yes <input type="checkbox"/> No <input checked="" type="checkbox"/>			
14 District Potent'l? Yes <input type="checkbox"/> No <input checked="" type="checkbox"/>			
15 Name of Established District		28 No of Stories 2-1	
		29 Basement? Yes <input type="checkbox"/> No <input checked="" type="checkbox"/>	
		30 Foundation Material ashlar limestone	
		31 Wall Construction frame	
		32 Roof Type & Material truncated hip-asphalt	
		33 No. of Bays Front 3 Side 2	
		34 Wall Treatment metal siding	
		35 Plan Shape square	
		36 Changes (Explain in #42) Addition <input checked="" type="checkbox"/> Altered <input checked="" type="checkbox"/> Moved <input type="checkbox"/>	
		37 Condition Interior fair Exterior fair	
		38 Preservation Underway? Yes <input type="checkbox"/> No <input checked="" type="checkbox"/>	
		39 Endangered? By What? Yes <input type="checkbox"/> No <input checked="" type="checkbox"/>	
		40 Visible from Public Road? Yes <input checked="" type="checkbox"/> No <input type="checkbox"/>	
		41 Distance from and Frontage on Road 50 yards	
42 Further Description of Important Features Facades are devoid of ornamentation, possibly obscured by addition of metal siding. Has three entrances on primary facade, two on the first story, a third centered above them, all flanked by windows. Two interior stove chimneys of brick. Front porch has spindle ornamentation and turned posts. Interior has original 10' ceilings. #36: A small addition has been added to the west facade. Metal siding obscures original clapboarding. <u>Windows are not original.</u>		Photo	
43 History and Significance A farmhouse, built in 1904 by contractors McCullen and Arnote.			
44 Description of Environment and Outbuildings On a farm of 61 acres, with garage and storm cellar on the property. Allen cemetery adjoins the farm on the east, dating from about 1830.			
45 Sources of Information Benton Maddux Opal Stokes On-site inspection.		46 Prepared by Tom Stokes	
		47 Organization RCHS & M	
		48 Date 6/79	
		49 Revision Date(s)	



FLOORPLANS NOT TO SCALE





PHOTOGRAPH



Office of Historic Preservation, P.O. Box 176, Jefferson City, Missouri 65101

HISTORIC INVENTORY

1 No 2		4 Present Name(s) Elmira Christian Church	
County Ray		5 Other Name(s)	
3 Location of Negatives RGHS			
6 Specific Location <i>Nwy.C</i> At Elmira, take first right on unmarked road to end of road. <i>S9 T54N 29W</i>		16 Thematic Category <i>030</i>	
7 City or Town If Rural, Township & Vicinity Elmira Polk Township		17 Date(s) or Period ca. 1880	
8 Site Plan with North Arrow 		18 Style or Design Gothic Revival <i>41 71</i>	
		19 Architect or Engineer unknown <i>other 20</i>	
20 Contractor or Builder unknown		21 Original Use, if apparent church <i>QUA</i>	
22 Present Use church		23 Ownership Public <input type="checkbox"/> Private <input checked="" type="checkbox"/>	
24 Owner's Name & Address, if known Elmira Christian Church Congregat Elmira, Missouri		25 Open to Public? Yes <input checked="" type="checkbox"/> No <input type="checkbox"/>	
26 Local Contact Person or Organization		27 Other Surveys in Which Included	
28 No. of Stories one		29 Basement? Yes <input type="checkbox"/> No <input checked="" type="checkbox"/>	
30 Foundation Material brick <i>30</i>		31 Wall Construction frame <i>con</i>	
32 Roof Type & Material <i>GB</i> gable/asphalt shingles		33 No. of Bays Front 2 Side 4 <i>tw</i>	
34 Wall Treatment weatherboard <i>21</i>		35 Plan Shape rectangular	
36 Changes (Explain in #42) Addition <input type="checkbox"/> Altered <input checked="" type="checkbox"/> Moved <input type="checkbox"/>		37 Condition Interior excellent Exterior excellent	
38 Preservation Underway? Yes <input type="checkbox"/> No <input checked="" type="checkbox"/>		39 Endangered? By What? Yes <input type="checkbox"/> No <input checked="" type="checkbox"/>	
40 Visible from Public Road? Yes <input checked="" type="checkbox"/> No <input type="checkbox"/>		41 Distance from and Frontage on Road	
42 Further Description of Important Features Gothic revival structure with distinctive fenestrations: pointed arched windows with trefoil tracery and wooden hood moldings. Primary facade displays triple window, secondary facades have four regularly spaced windows. Bell tower contains primary entrance, double leaf door with transom under pointed arch similar to those of the windows. Tower capped by pyramidal roof. #36: Only alterations to the structure are the addition of electricity and the construction of a basement under the church.		Photo	
43 History and Significance This is the only extant Gothic revival church in Ray County.			
44 Description of Environment and Outbuildings On outskirts of the small town of Elmira. Beyond a wooded tract behind the church is the Elmira cemetery.			
45 Sources of Information On-site inspection.		46 Prepared by Cameron	
		47 Organization RGHS & M	
		48 Date 8/80	
		49 Revision Date(s)	



FLOORPLANS NOT TO SCALE

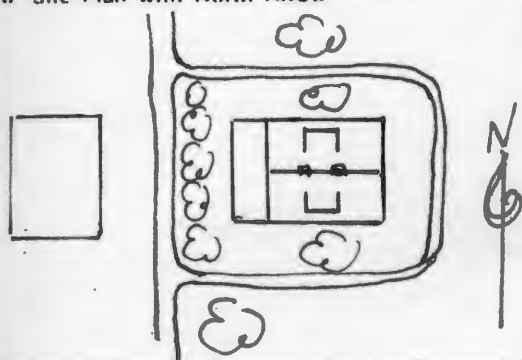


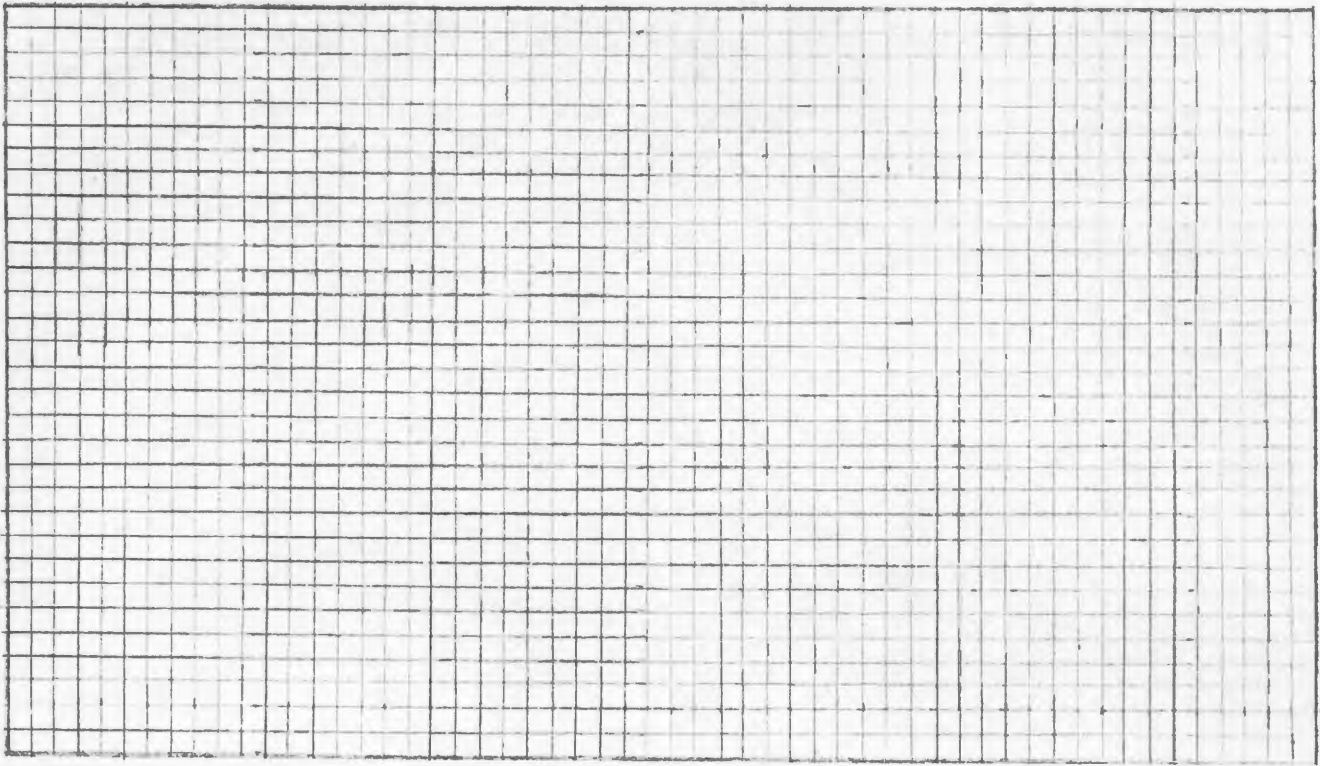
PHOTOGRAPH



Office of Historic Preservation, P.O. Box 176, Jefferson City, Missouri 65101

HISTORIC INVENTORY

1 No. <u>3</u>		4 Present Name(s) Unknown		1 No
2 City <u>Ray</u>		5 Other Name(s) James House;		
3 Location of Negatives				
6 Specific Location <u>Highway 2</u> <u>S TAN 29W</u>		16. Thematic Category		2 County
7 City or Town <u>Elmira</u> II Rural, Township & Vicinity <u>Polk township</u>		17 Date(s) or Period ca. 1925		
8 Site Plan with North Arrow 		18 Style or Design bungalow <u>22</u>		
9 Coordinates <u>UTM</u>		19 Architect or Engineer unknown		4. Present Name(s)
10 Site: I Building <u>X</u> Structure: I Object: I		20 Contractor or Builder unknown <u>PNCH FK</u>		
11 On National Register? Yes <u>I</u> No <u>X</u>		21 Original Use, if apparent residence <u>DIA</u>		
12 Is It Eligible? Yes <u>NO</u> No <u>I</u>		22 Present Use vacant		5 Other Name(s)
13 Part of Estab Hist Dist? Yes <u>I</u> No <u>NO</u>		23 Ownership Public <u>I</u> Private <u>X</u>		
14 District Potent'l? Yes <u>I</u> No <u>X</u>		24 Owner's Name & Address, if known unknown		
15 Name of Established District		25 Open to Public? Yes <u>I</u> No <u>X</u>		5 Other Name(s)
16 Local Contact Person or Organization		26. Other Surveys in Which Included		
17. Further Description of Important Features House is in poor condition. Features veranda across front primary facade. Roof dormers at center of each secondary facade. Two interior central brick chimneys for stoves.		27. Condition Interior <u>poor</u> Exterior <u>poor</u>		
43 History and Significance House is said to have been built by Charles James, a second cousin of Jesse James.		28. No. of Stories <u>1 1/2</u>		5 Other Name(s)
44 Description of Environment and Outbuildings On a wooded lot in the small town of Elmira. The lot is not kept up.		29. Basement? Yes <u>X</u> No <u>I</u>		
45 Sources of Information Personal knowledge. On-site inspection.		30. Foundation Material concrete <u>LS</u>		
46. Prepared by Tom Stokes		31. Wall Construction frame <u>WU</u>		5 Other Name(s)
47. Organization RCHS & M		32. Roof Type & Material gable-asphalt shingles <u>GB</u>		
48. Date 6/79		33. No. of Bays Front <u>1</u> Side <u>2 DR</u>		
49. Revision Date(s)		34. Wall Treatment stucco <u>GI</u>		5 Other Name(s)
		35. Plan Shape square		
		36. Changes (Explain in #42) Addition: <u>I</u> Altered: <u>I</u> Moved: <u>I</u>		
		37. Preservation Underway? Yes <u>I</u> No <u>X</u>		5 Other Name(s)
		38. Endangered? By What? <u>neglect</u>		
		39. Visible from Public Road? Yes <u>X</u> No <u>I</u>		
		40. Distance from and Frontage on Road		5 Other Name(s)
		41. Photo		



FLOORPLANS

NOT TO SCALE



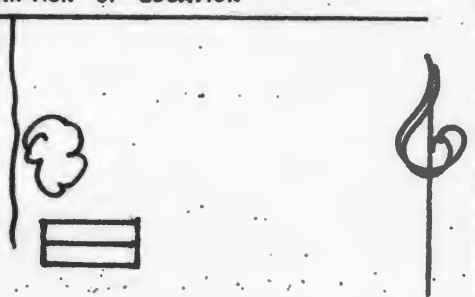
PHOTOGRAPH



MISSOURI OFFICE OF HISTORIC PRESERVATION

ARCHITECTURAL/HISTORIC INVENTORY SURVEY FORM

RA-AS-002-151

1. NO. 39		4. PRESENT LOCAL NAME(S) OR DESIGNATION(S) Jackson Residence	
2. COUNTY Ray		5. OTHER NAME(S) Albright. Lollar	
3. LOCATION OF NEGATIVES RCHS			
6. SPECIFIC LEGAL LOCATION TOWNSHIP 54 RANGE 29 SECTION 34 IF CITY OR TOWN, STREET ADDRESS Hwy D		16. THEMATIC CATEGORY 030 190	
7. CITY OR TOWN IF RURAL, VICINITY vic. Lawson Polk twp.		17. DATE(S) OR PERIOD ca. 1830	
8. DESCRIPTION OF LOCATION 		18. STYLE OR DESIGN vernacular dogtrot 04	
		19. ARCHITECT OR ENGINEER unknown	
		20. CONTRACTOR OR BUILDER unknown	
		21. ORIGINAL USE, IF APPARENT residence 01A	
		22. PRESENT USE residence	
9. COORDINATES UTM LAT LONG		23. OWNERSHIP PUBLIC () PRIVATE (X)	
		24. OWNER'S NAME AND ADDRESS IF KNOWN Gene Jackson Route 1 Box 338, Lawson, Missouri	
10. SITE () BUILDING (X) STRUCTURE () OBJECT ()		25. OPEN TO PUBLIC? YES () NO (X)	
11. ON NATIONAL REGISTER? YES () NO (X)		26. LOCAL CONTACT PERSON OR ORGANIZATION	
12. IS IT ELIGIBLE? YES () NO (X)		27. OTHER SURVEYS IN WHICH INCLUDED	
13. PART OF ESTAB. HIST. DISTRICT? YES () NO (X)		28. NO. OF STORIES one	
14. DISTRICT POTENTIAL? YES () NO (X)		29. BASEMENT? YES () NO (X)	
15. NAME OF ESTABLISHED DISTRICT		30. FOUNDATION MATERIAL ashlar stone 40	
		31. WALL CONSTRUCTION log and frame LC WK	
		32. ROOF TYPE AND MATERIAL gable-comp. shingles 62	
		33. NO. OF BAYS FRONT 4 SIDE 1	
		34. WALL TREATMENT asbestos siding 64	
		35. PLAN SHAPE rectangular	
		36. CHANGES (EXPLAIN IN NO. 42) ADDITION (X) ALTERED (X) MOVED ()	
		37. CONDITION INTERIOR good EXTERIOR good	
		38. PRESERVATION UNDERWAY? YES () NO (X)	
		39. ENDANGERED? BY WHAT? YES () NO (X)	
		40. VISIBLE FROM PUBLIC ROAD? YES () NO (X)	
		41. DISTANCE FROM AND FRONTAGE ON ROAD 400 ft.	

42. FURTHER DESCRIPTION OF IMPORTANT FEATURES

Original structure was a two-room dog-trot with fireplace at each end. Additions have been added to the east and west (secondary) facades, and the whole structure sheathed with asbestos siding. Some detail remains around windows from earlier addition, ca. 1880. North facade had originally two entrances. One has been closed. Chimneys also removed.

PHOTO
MUST

BE
PROVIDED

43. HISTORY AND SIGNIFICANCE

A pioneer structure, the log house was at one time in the Albright family. They built a new house across the road and used this structure for a corn crib. When the larger house burned, they moved back into this house, put in a new wood floor and partitioned the interior. Over the years, there have been several additions.

44. DESCRIPTION OF ENVIRONMENT AND OUTBUILDINGS

On small farm outside of the town of Lawson.

45. SOURCES OF INFORMATION

On-site inspection.
Present owners

46. PREPARED BY


Kindred/Vermillion

47. ORGANIZATION

RCHS & M

48. DATE 49. REVISION DATE(S)

5/80



FLOORPLANS NOT TO SCALE




PHOTOGRAPH




Office of Historic Preservation, P.O. Box 176, Jefferson City, Missouri 65101

HISTORIC INVENTORY

1 No <u>8</u>		4 Present Name(s) Zimmerman House	
County <u>Ray</u>		5 Other Name(s)	
3 Location of Negatives RCHS & M			
Specific Location 9 miles east and north of Lawson on county road D, 2 miles east on unmarked gravel and dirt road.		16 Thematic Category <u>030</u>	
7 City or Town If Rural, Township & Vicinity vic. <u>Lawson</u> <u>Polk twp.</u>		17 Date(s) or Period ca. 1833	
8 Site Plan with North Arrow 		18 Style or Design vernacular/Neoclassic details	
		19 Architect or Engineer <u>unknown</u>	
		20 Contractor or Builder <u>John Zimmerman</u>	
		21 Original Use, if apparent residence <u>01A</u>	
		22 Present Use residence	
		23 Ownership Public <input type="checkbox"/> Private <input checked="" type="checkbox"/>	
		24 Owner's Name & Address, if known Mr&Mrs. George Klein	
9 Coordinates UTM Lat <u>S 24 T54N</u> Long <u>29W</u>		25 Open to Public? Yes <input type="checkbox"/> No <input checked="" type="checkbox"/>	
Site <input type="checkbox"/> Structure <input type="checkbox"/> Building <input checked="" type="checkbox"/> Object <input type="checkbox"/>		26 Local Contact Person or Organization	
11 On National Register? Yes <input type="checkbox"/> No <input checked="" type="checkbox"/>		27 Other Surveys in Which Included	
12 Is It Eligible? Yes <input type="checkbox"/> No <input type="checkbox"/>			
13 Part of Estab. Hist. Dist.? Yes <input type="checkbox"/> No <input checked="" type="checkbox"/>			
14 District Potent'l? Yes <input type="checkbox"/> No <input checked="" type="checkbox"/>			
15 Name of Established District		28 No. of Stories <u>two</u>	
		29 Basement? Yes <input type="checkbox"/> No <input checked="" type="checkbox"/>	
		30 Foundation Material ashlar stone <u>40</u>	
		31 Wall Construction frame <u>LOW</u>	
		32 Roof Type & Material <u>GB</u> gable-asphalt shingles	
		33 No. of Bays Front <u>3</u> Side <u>43</u>	
		34 Wall Treatment clapboarding <u>21</u>	
		35 Plan Shape <u>rectangular</u>	
		36 Changes (Explain in #42) Addition <input checked="" type="checkbox"/> Altered <input type="checkbox"/> Moved <input type="checkbox"/>	
		37 Condition Interior <u>good</u> Exterior <u>fair</u>	
		38 Preservation Underway? Yes <input type="checkbox"/> No <input checked="" type="checkbox"/>	
		39 Endangered? By What? Yes <input checked="" type="checkbox"/> No <input type="checkbox"/> <u>vacancy</u>	
		40 Visible from Public Road? Yes <input type="checkbox"/> No <input checked="" type="checkbox"/>	
		41 Distance from and Frontage on Road	
42 Further Description of Important Features I-house with unusual decorative features. Singleleaf primary entrance in center is topped with trabeated transom. All fenestration is four-over-four light with Neoclassic lintels. Weatherboarding is beaded and nailed with handwrought nails. Also corner pilasters with capitals are beaded. Neoclassic cornice with returns. Most important feature is decoration of frieze on primary facade: a row of large muntins with drilled holes on the bottom of each, substituting for bells.(cont)			
43 History and Significance Built by John Zimmerman soon after his arrival in Ray County in 1883 from Tennessee. His parents came from Pennsylvania. He was married to Polly Coffman on August 9, 1818. The two came to Ray on the night of "falling stars" a meteor shower which was said to be a good omen by the new settlers. They settled on the banks of Crooked River (then called Crooked Creek) John Zimmerman first built a dam on the river and built a mill to grind grain and saw (cont)			
44 Description of Environment and Outbuildings On a still working farm, at the end of private road. Many farm buildings, not contemporary with the house, are in disrepair. Many large trees and original plantings surround the house.			
45 Sources of Information Richmond Missourian "Homecoming Edition" Dec. 13, 1928. On-site inspection.			
		46 Prepared by Cameron, Richardson	
		47 Organization RCHS & M	
		48 Date 3/80	49 Revision Date(s)

Photo



FLOORPLANS NOT TO SCALE

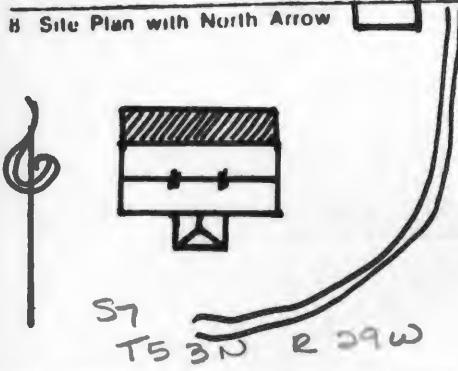


PHOTOGRAPH



Office of Historic Preservation, P.O. Box 176, Jefferson City, Missouri 65101

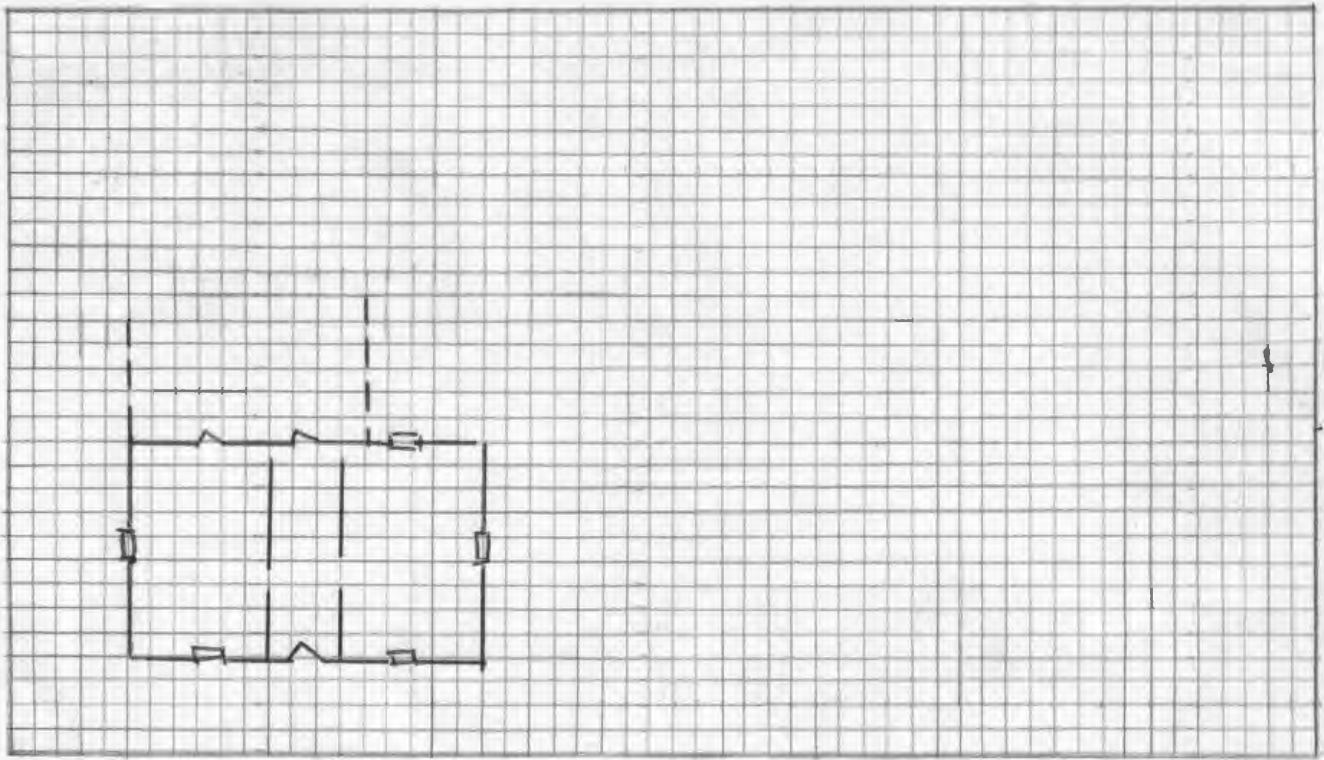
HISTORIC INVENTORY

1 No 40		4 Present Name(s) Taylor Property	
County Ray		5 Other Name(s) Crowley House	
3 Location of Negatives RCHS & M			
6 Specific Location From Lawson, 1/2 mile south on unmarked gravel road which is the extension of Route 00		16 Thematic Category 030	
		17 Date(s) or Period ca. 1870	
7 City or Town Lawson Vtc. Rural, Township & Vicinity Polk Twp.		18 Style or Design Neoclassical/vernacular 42 09	
8 Site Plan with North Arrow 		19 Architect or Engineer unknown	
		20 Contractor or Builder unknown	
		21 Original Use, if apparent residence 01A	
		22 Present Use hay barn	
9 Coordinates UTM Lat _____ Long _____		23 Ownership Public <input type="checkbox"/> Private <input checked="" type="checkbox"/>	
10 Site <input type="checkbox"/> Building <input checked="" type="checkbox"/> Structure <input type="checkbox"/> Object <input type="checkbox"/>		24 Owner's Name & Address, if known Jimmie Taylor Lawson, Missouri	
11 On National Register? Yes <input type="checkbox"/> No <input checked="" type="checkbox"/>		25 Open to Public? Yes <input type="checkbox"/> No <input checked="" type="checkbox"/>	
12 Is It Eligible? Yes <input type="checkbox"/> No <input checked="" type="checkbox"/>		26 Local Contact Person or Organization	
13 Part of Estab. Hist. Dist.? Yes <input type="checkbox"/> No <input checked="" type="checkbox"/>		27 Other Surveys in Which Included	
14 District Potent'l? Yes <input checked="" type="checkbox"/> No <input type="checkbox"/>		28 No. of Stories two	
15 Name of Established District		29 Basement? Yes <input type="checkbox"/> No <input checked="" type="checkbox"/>	
		30 Foundation Material ashlar stone 40	
		31 Wall Construction brick LD	
		32 Roof Type & Material hipped-wood shingles HP	
		33 No. of Bays Front 3 Side 1	
		34 Wall Treatment common bond brick 21	
		35 Plan Shape RC	
		36 Changes (Explain in #42) Addition <input checked="" type="checkbox"/> Altered <input type="checkbox"/> Moved <input type="checkbox"/>	
		37 Condition Interior poor Exterior poor	
		38 Preservation Underway? Yes <input type="checkbox"/> No <input type="checkbox"/>	
		39 Endangered? By What? Yes <input type="checkbox"/> No <input type="checkbox"/>	
		40 Visible from Public Road? Yes <input type="checkbox"/> No <input type="checkbox"/>	
		41 Distance from and Frontage on Road	
42 Further Description of Important Features Vernacular building has unusual decorative details. Fenestration pattern is 2/2 light wooden sash, under a segmental arch, set under a pediment shaped window head. 3 bay primary facade has central entrance at each story; identical, they feature segmental arched transoms and sidelights under pediment shaped heads. Center bay of primary elevation has two story portico with hipped roof, supported by freestanding posts and pilasters. Interior has been decimated by (cont)			
43 History and Significance House was in all probability built for John Crowley, vice-president of the Lawson Bank. His parents had come to Missouri in 1816 and entered this farm. His father Joh Crowley married Sarah Mayo in 1812. John Jr. inherited his farm of 2300 acres. He drove herd to California in 1853. Later he returned to Ray County and married Ann Fuller who died in 1881. (cont)			
44 Description of Environment and Outbuildings No original plantings remain. The house is in the center of plowed fields, with modern outbuildings to the west.			
45 Sources of Information On-site inspection. Ray County History, 1881 Biographical Record of Clay, Ray, Carroll, etc. Ray County Atlas of 1877.		46 Prepared by Cameron	
		47 Organization RCHS & M	
		48 Date 6/80	
		49 Revision Date(s)	

Photo

42 Cont. use as a hay barn; stairway in center hall has been removed. However, woodwork, which is heavy and plain, remains. Exterior details include molded, boxed cornice, plain frieze, and bell-shaped hipped roof.

#43. Cont. They were the parents of 9 children. John then married Mrs. Carrie S. Pigeon, At one time, he bred cattle, but by 1896 he was engaged in general agriculture and stock raising. In 1867, he entered for the first time in banking in Richmond, and later became vice-president of the bank. Later Ray County Atlases show the house and land owned by Carrie S. Crowley by 1914.



FLOORPLANS

NOT TO SCALE



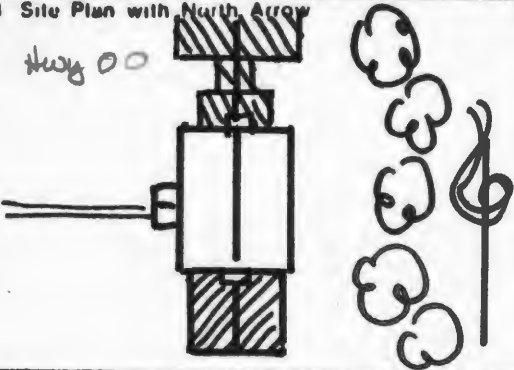
PHOTOGRAPH






Office of Historic Preservation, P.O. Box 176, Jefferson City, Missouri 65101

HISTORIC INVENTORY

1 No 41		4 Present Name(s) Arley F. Chancellor House	
County Ray		5 Other Name(s) J. Peppard, 1940; William W. Smith Residence, 1877.	
3 Location of Negatives RCHS			
6 Specific Location $\frac{1}{2}$ mile north of lawson on unmarked road to 90° turn east, $\frac{1}{4}$ mile to unmarked road south $\frac{1}{2}$ mile to 1st (cont)		16 Thematic Category	
		17 Date(s) or Period ca. 1870 alt 1940	
7 City or Town, If Rural, Township & Vicinity Lawson vic, Polk twp.		18 Style or Design Federal 09	
8 Site Plan with North Arrow 		19 Architect or Engineer unknown; remodelling Edward Buchl	
		20 Contractor or Builder unknown Dick	
		21 Original Use, if apparent residence DHA PD	
		22 Present Use residence	
		23 Ownership Public <input type="checkbox"/> Private <input checked="" type="checkbox"/>	
		24 Owner's Name & Address, if known Arley F. Chancellor RR 1, Lawson, Missouri 64062	
9 Coordinates UTM Lat S16 T53N29W Long		25 Open to Public? Yes <input type="checkbox"/> No <input checked="" type="checkbox"/>	
Site <input type="checkbox"/> Building <input checked="" type="checkbox"/> Structure <input type="checkbox"/> Object <input type="checkbox"/>		26 Local Contact Person or Organization	
11 On National Register? Yes <input type="checkbox"/> No <input checked="" type="checkbox"/>		27 Other Surveys in Which Included	
12 Is It Eligible? Yes <input type="checkbox"/> No <input checked="" type="checkbox"/>			
13 Part of Estab? Yes <input type="checkbox"/> No <input checked="" type="checkbox"/>		37 Condition Interior excellent Exterior excellent	
14 District Potent? Yes <input type="checkbox"/> No <input checked="" type="checkbox"/>		38 Preservation Underway? Yes <input type="checkbox"/> No <input checked="" type="checkbox"/>	
15 Name of Established District		39 Endangered? By What? Yes <input type="checkbox"/> No <input checked="" type="checkbox"/>	
		40 Visible from Public Road? Yes <input type="checkbox"/> No <input checked="" type="checkbox"/>	
		41 Distance from and Frontage on Road 1 mile	
42 Further Description of Important Features I house has been greatly altered. Hipped roof replaces original gable; new primary entrance with sidelights and semicircular transom. Wood siding has obscured original facade detail. 1 Story additions to north and south facades; porch over primary entrance. 1 original exterior fireplace chimney remains. The other has been rebuilt. Open staircase on the interior.		Photo	
43 History and Significance William W. Smith was the president of the Lawson Bank, and of the Exchange Bank of Richmond. He was born in North Carolina May 5, 1827. His father Jedidiah came to Ray in 1838 and purchased this site. William was the youngest of 5 children. During the war with Mexico he made a great deal of money trading in mules. In 1850 with 2 companions, William travelled to California and opened a provision store. A year later he returned to (cont)			
44 Description of Environment and Outbuildings On a large landscaped lot at the end of a private road. Some original plantings.			
Sources of Information Atlas of Ray County, 1877. Biography of Clay Ray, Etc. Arley Chancellor On-site inspection.		46 Prepared by Kindred and Vermillion	
		47 Organization RCHS & M	
		48 Date 6/24	
		49 Revision Date(s)	

#6 Cont. first turn, then east $\frac{1}{2}$ mile on private road.

#43. Cont. Missouri. He married in 1857 and took charge of his parents farm until 1885, raising mules and cattle. In August 1885, William came to Lawson and resided there, occupying and "elegant residence." In addition to his city property, he owned 2,000 acres in Ray, Clay, Clinton and Caldwell Counties. His wife Sallie was the daughter of John U. Miles, a merchant of Kentucky. William was also a trustee of Lawson College, and part owner of the firm Hurt and Smith, a merchantile establishment in Lawson. The house was built sometime in the 1870's, and "restored" in 1940 by Edward Buchler Delk.



FLOORPLANS

NOT TO SCALE

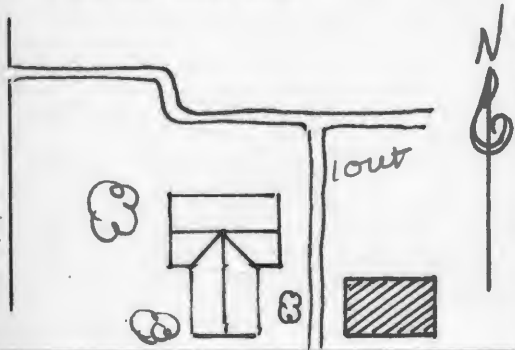


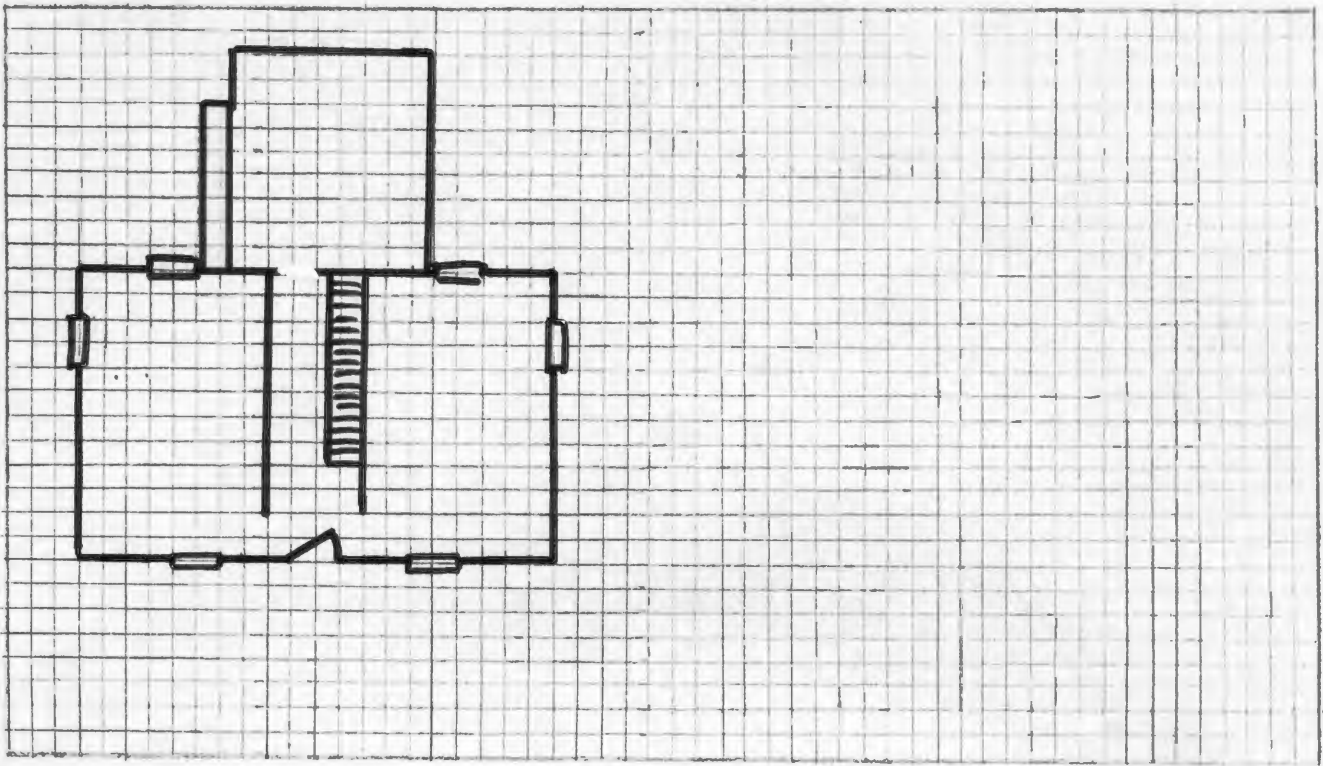
PHOTOGRAPH



Office of Historic Preservation, P.O. Box 176, Jefferson City, Missouri 65101

HISTORIC INVENTORY

1 No. 139 5		4 Present Name(s) Watkins House		1 No
2 City Ray		5 Other Name(s) Brown House Brown Barn 098 090 2-1 WU 20 GBSD 50 40 RC		
3 Location of Negatives		16 Thematic Category 010		2 County
6 Specific Location Route 1 CR 1 S23 54N 24W		17 Date(s) or Period ca. 1879		
7 City or Town If Rural, Township & Vicinity Lawson vicinity; Polk twp.		18 Style or Design Federal 09		4. Present Name(s)
8 Site Plan with North Arrow		19 Architect or Engineer unknown		
		20 Contractor or Builder unknown 014		5 Other Name(s)
		21 Original Use, if apparent residence 01A		
9 Coordinates UTM		22 Present Use residence		
10 Site: Building X Structure: Object: I		23 Ownership Public: Private: X		
11 On National Register? Yes: No: X		24 Owner's Name & Address, if known James Watkins Route 1, Box 291, Lawson MO		
12 Is It Eligible? Yes: No: I		25 Open to Public? Yes: No: X		
13 Part of Estab Hist Dist? Yes: No: X		26 Local Contact Person or Organization		
14 District Potent'l? Yes: No: X		27 Other Surveys in Which Included		
15 Name of Established District		28 No. of Stories 2		
		29 Basement? Yes: No: X		
		30 Foundation Material ashlar stone 40		
		31 Wall Construction frame WU		
		32 Roof Type & Material GB gable-comp. shingles		
		33 No. of Bays Front 3 Side 1		
		34 Wall Treatment weatherboard .21		
		35 Plan Shape T-shaped		
		36 Changes (Explain in #42) Addition X Altered X Moved I		
		37 Condition Interior excellent Exterior excellent		
		38 Preservation Underway? Yes X No: I		
		39 Endangered? By What? Yes: No: X		
		40 Visible from Public Road? Yes X No: I		
		41 Distance from and Frontage on Road		
42 Further Description of Important Features House features little ornamentation. Interior chimneys for stoves of brick. 6 stoves remain on interior. #36.: Windows all have been replaced. The roof is new. A small addition to the east with new entryway. House is currently being restored by the present owners.				Photo
43 History and Significance History of the house is obscure, but Rowe Brown is assumed to have been the original owner.				
44 Description of Environment and Outbuildings An original chicken coop and barn are on the property, and are also being restored. In addition, there is a garage and a storm cellar.				
45 Sources of Information James Watkins Beverly Watkins On-site inspection.		46. Prepared by Tom Stokes		
		47. Organization RCHS & M		
		48. Date 6/79 49. Revision Date(s)		



FLOORPLANS NOT TO SCALE



PHOTOGRAPH

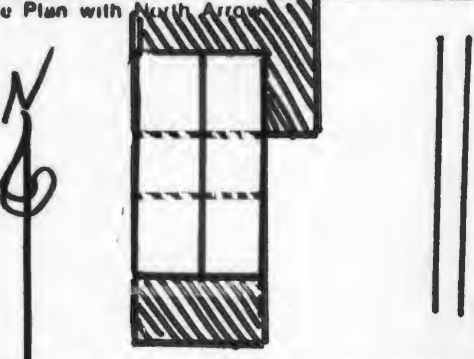


NO DOGS
ALLOWED

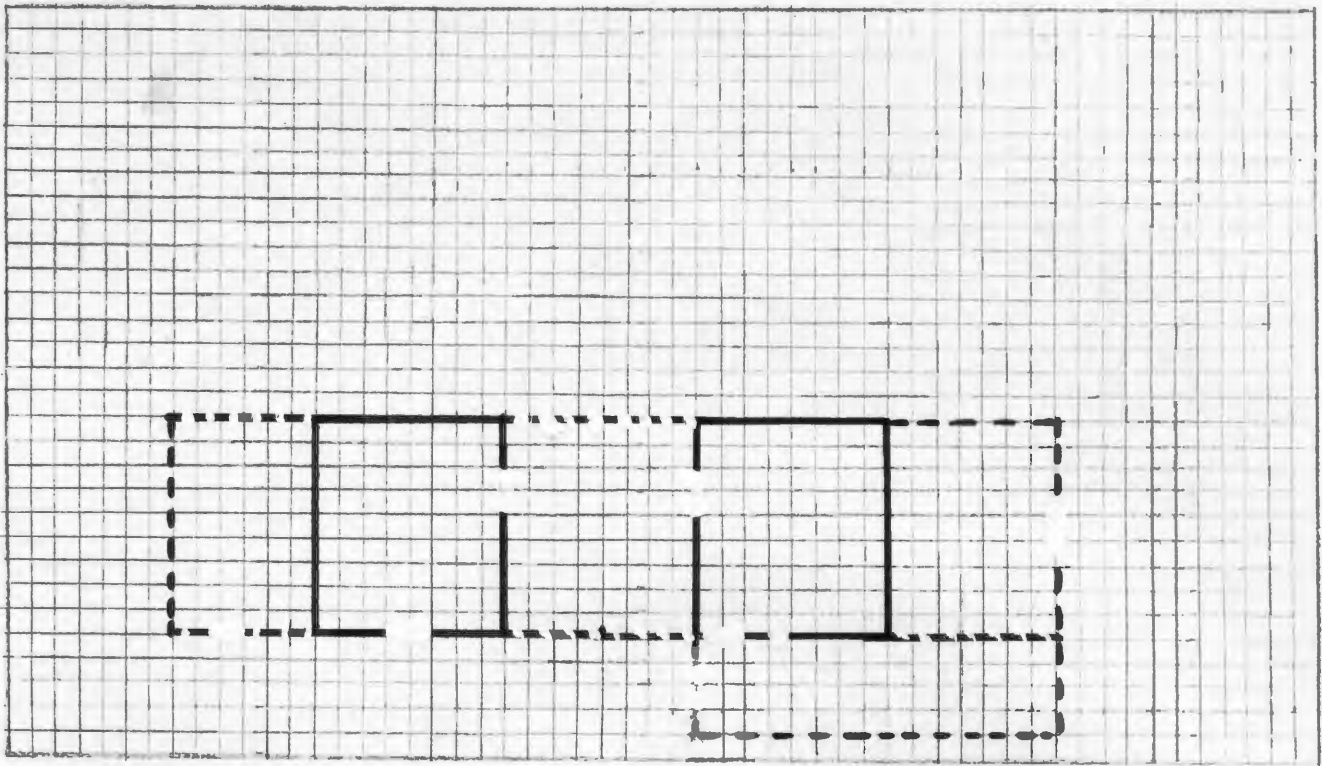


Office of Historic Preservation, P.O. Box 176, Jefferson City, Missouri 65101

HISTORIC INVENTORY

1 No 56		4 Present Name(s) McCollough Log Barn	
County Ray		5 Other Name(s)	
3 Location of Negatives RCHS & M			
6 Specific Location SR 13 Hywy 13 north to Caldwell Co. line then west on unmarked gravel road 1 mi, south on unmarked road 1/6 m		16 Thematic Category 010 030 140	
7 City or Town If Rural, Township & Vicinity vic. Lawson Polk twp.		17 Date(s) or Period ca. 1830 Pioneer	
8 Site Plan with North Arrow 		18 Style or Design double crib log barn	
		19 Architect or Engineer unknown	
		20 Contractor or Builder	
		21 Original Use, if apparent barn 09B	
22 Present Use hay barn		28 No of Stories one	
23 Ownership Public		29 Basement? Yes	
24 Owner's Name & Address, if known John McCollough Lawson, Mo.		30 Foundation Material stone piles 90	
25 Open to Public? Yes		31 Wall Construction log- LC Wu	
26 Local Contact Person or Organization		32 Roof Type & Material gable-tin GB	
27 Other Surveys in Which Included		33 No of Bays Front 3 Side 1	
		34 Wall Treatment half dovetail notching	
		35 Plan Shape rectangular	
		36 Changes (Explain in #42) Addition X Altered X Moved	
		37 Condition Interior fair Exterior fair	
		38 Preservation Underway? Yes	
		39 Endangered? By What? neglect	
		40 Visible from Public Road? Yes X	
		41 Distance from and Frontage on Road	
42 Further Description of Important Features Double crib log barn with half-dovetail notching. Exterior facades have small, square openings. Center bay remains open at both ends. Half-doors lead into each crib. Hay loft above north crib. #36.: Frame additions have been added to each end and one side of the north crib. Shed roof has been placed over the additions. On the whole they do not obscure the original structure.			
43 History and Significance			
44 Description of Environment and Outbuildings In the center of dormant farmland. Vacant house of much later date is situated to the north.			
45 Sources of Information Ray County Atlas, 1877. On-site inspection. Mr. John McCollough		46 Prepared by Cameron	
		47 Organization RCHS & M	
		48 Date 8/80	
		49 Revision Date(s)	

Photo



FLOORPLANS NOT TO SCALE



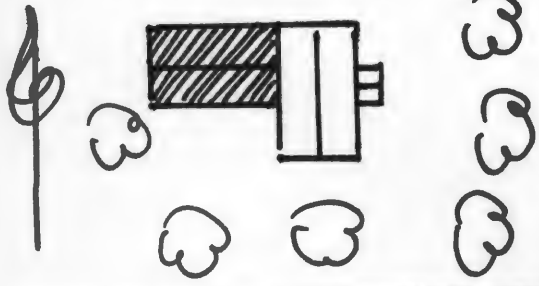
PHOTOGRAPH




RA-AS-002-157

Office of Historic Preservation, P.O. Box 176, Jefferson City, Missouri 65101

HISTORIC INVENTORY

1 No 54		4 Present Name(s) Thomas Ogg Residence	
2 County Ray		5 Other Name(s) Webb House; Luther Ogg House	
3 Location of Neighbors RCHS			
6 Specific Location 1½ mile west from Richmond to C; 1 mile to unmarked road south at first bend of road.		16 Thematic Category	
		17 Date(s) or Period ca. 1900	
7 City or Town II Rural, Township & Vicinity Richmond Vic. Richmond twp.		18 Style or Design vernacular 49	
8 Site Plan with North Arrow 		19 Architect or Engineer unknown	
		20 Contractor or Builder unknown	
		21 Original Use, if apparent residence OIA	
		22 Present Use residence	
		23 Ownership Public <input type="checkbox"/> Private <input checked="" type="checkbox"/>	
9 Coordinates UTM Lat Long 516 T 52N 28W		24 Owner's Name & Address, if known Thomas Ogg Richmond, Missouri	
10 Site <input type="checkbox"/> Building <input checked="" type="checkbox"/> Structure <input type="checkbox"/> Object <input type="checkbox"/>		25 Open to Public? Yes <input type="checkbox"/> No <input checked="" type="checkbox"/>	
11 On National Register? Yes <input type="checkbox"/> No <input checked="" type="checkbox"/>		26 Local Contact Person or Organization	
12 Is II Eligible? Yes <input type="checkbox"/> No <input checked="" type="checkbox"/>		27 Other Surveys in Which Included	
13 Part of Estab Hist Dist? Yes <input type="checkbox"/> No <input checked="" type="checkbox"/>		14 District Potent'l? Yes <input type="checkbox"/> No <input checked="" type="checkbox"/>	
15 Name of Established District		28 No. of Stories two	
		29 Basement? Yes <input type="checkbox"/> No <input checked="" type="checkbox"/>	
		30 Foundation Material ashlar stone 40	
		31 Wall Construction frame, ww	
		32 Roof Type & Material gable-comp shingles	
		33 No. of Bays Front 3 Side 1	
		34 Wall Treatment comp. shingles 63	
		35 Plan Shape L-shaped	
		36 Changes (Explain in #42) Addition: <input checked="" type="checkbox"/> Altered <input checked="" type="checkbox"/> Moved <input type="checkbox"/>	
		37 Condition Interior good Exterior good	
		38 Preservation Underway? Yes <input type="checkbox"/> No <input checked="" type="checkbox"/>	
		39 Endangered? By What? Yes <input type="checkbox"/> No <input checked="" type="checkbox"/>	
		40 Visible from Public Road? Yes <input checked="" type="checkbox"/> No <input type="checkbox"/>	
		41 Distance from and Frontage on Road	
42 Further Description of Important Features Vernacular doublepen house with large single story addition to rear. Facades have been obscured with addition of composition shingles. Windows and doors are crowned with lintels. Extended eaves.			
Photo			
43 History and Significance Property was owned by James W. Webb, a farmer, in 1897. Recorded as owned by Luther Ogg, with a house in this location, in 1914.			
44 Description of Environment and Outbuildings Outbuildings to rear of house as well as an extensive garden. Original oak trees in front of house.			
45 Sources of Information Rya County atlases, 1877, 1897., 1914. On-site inspection		46 Prepared by Cameron 47 Organization RCHS & M 48 Date 8/80 49 Revision Date(s)	



FLOORPLANS NOT TO SCALE

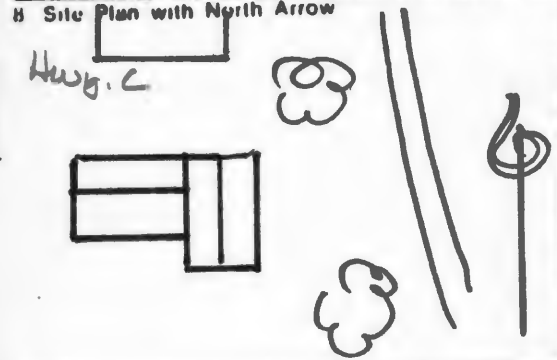


PHOTOGRAPH



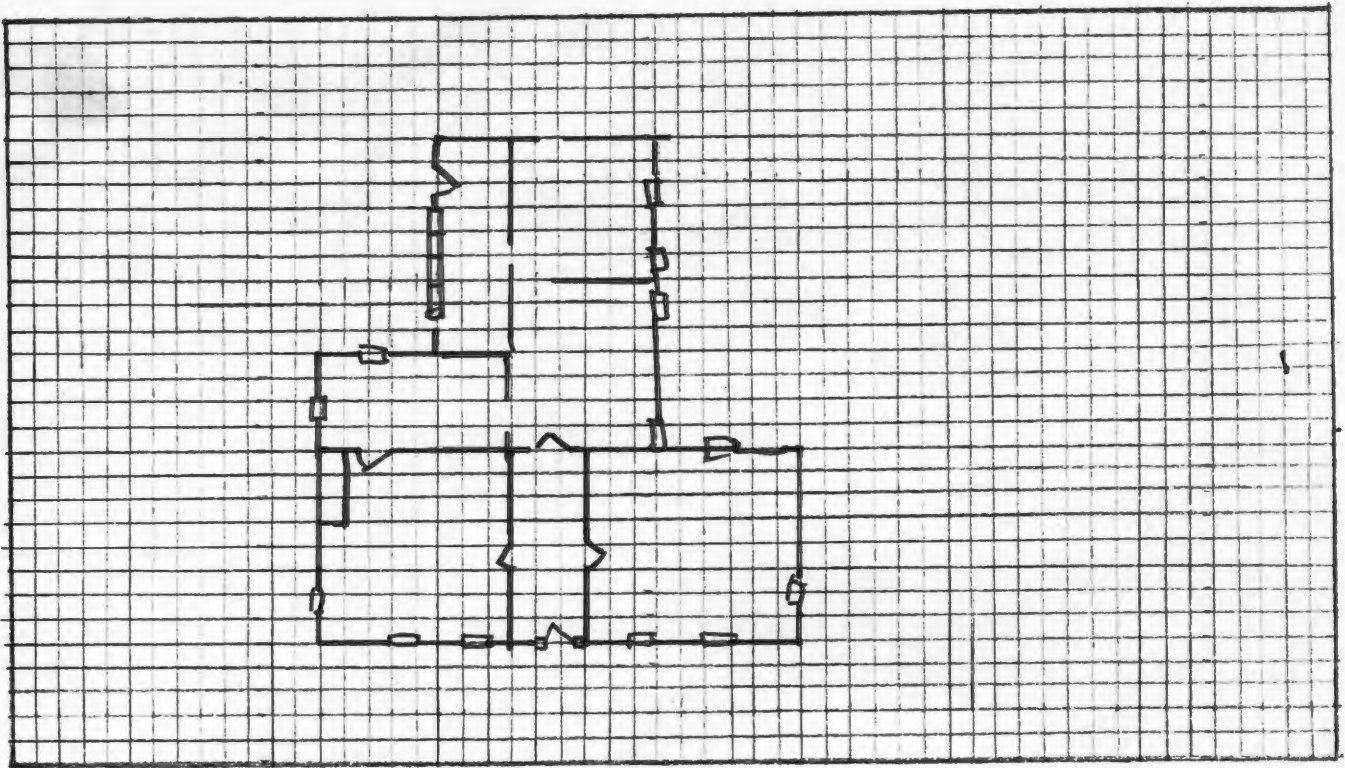
Office of Historic Preservation, P.O. Box 176, Jefferson City, Missouri 65101

HISTORIC INVENTORY

1 No 55		4 Present Name(s) Dale House	
2 County Ray		5 Other Name(s)	
3 Location of Negatives RCHS			
6 Specific Location 1 1/2 mi west of Richmond on to to County Road C, north 3/4 mi. to unmarked road, east 1/2 mi. to private road south.		16 Thematic Category 030	
7 City or Town If Rural, Township & Vicinity Richmond vic. Richmond Twp.		17 Date(s) or Period ca. 1860	
8 Site Plan with North Arrow 		18 Style or Design Greek Revival 31 00	
		19 Architect or Engineer unknown	
		20 Contractor or Builder Moses Dale	
		21 Original Use, if apparent residence	
		22 Present Use residence (temp. vacant)	
		23 Ownership Public <input type="checkbox"/> Private <input checked="" type="checkbox"/>	
		24 Owner's Name & Address, if known Dick Dale Richmond, Missouri	
9 Coordinates Lat S15 T50N R 08W Long		25 Open to Public? Yes <input type="checkbox"/> No <input checked="" type="checkbox"/>	
10 Site <input type="checkbox"/> Building <input checked="" type="checkbox"/> Structure <input type="checkbox"/> Object <input type="checkbox"/>		26 Local Contact Person or Organization	
11 On National Register? Yes <input type="checkbox"/> No <input checked="" type="checkbox"/>		27 Other Surveys in Which Included	
12 Is It Eligible? Yes <input checked="" type="checkbox"/> No <input type="checkbox"/>			
13 Part of Estab Hist Dist.? Yes <input type="checkbox"/> No <input checked="" type="checkbox"/>			
14 District Potent'l? Yes <input type="checkbox"/> No <input checked="" type="checkbox"/>			
15 Name of Established District		28 No. of Stories one	
		29 Basement? partial Yes <input checked="" type="checkbox"/> No <input type="checkbox"/>	
		30 Foundation Material ashlar stone 90	
		31 Wall Construction frame wu	
		32 Roof Type & Material gable-seamed tin 54	
		33 No. of Bays Front 5 Side 2	
		34 Wall Treatment weatherboard 21	
		35 Plan Shape L-shaped	
		36 Changes (Explain in #42) Addition <input checked="" type="checkbox"/> Altered <input checked="" type="checkbox"/> Moved <input type="checkbox"/>	
		37 Condition Interior good Exterior good	
		38 Preservation Underway? Yes <input checked="" type="checkbox"/> No <input type="checkbox"/>	
		39 Endangered? By What? Yes <input type="checkbox"/> No <input checked="" type="checkbox"/>	
		40 Visible from Public Road? Yes <input type="checkbox"/> No <input checked="" type="checkbox"/>	
		41 Distance from and Frontage on Road	
42 Further Description of Important Features Fine example of Greek Revival cottage. Original house had two rooms, with 5 bay primary elevation and central entrance. This doorway has 11 light transom with sidelights and panelled reveals. Pilasters flank the doorway. Trabeated 6/6 light windows of vernacular flavor. A large 1 story addition was added to rear ca. 1880; later the south porch of rear el was enclosed. This addition was loyal to the original Neoclassic detailing of the house (cont)			
43 History and Significance Land was homesteaded by Isaac Dale in 1834. The house was constructed by his son Moses Dale ca. 1870. Father had large frame I-house on adjoining property (now demolished). The house is now owned by a descendent of Moses Dale, who is restoring it.			
44 Description of Environment and Outbuildings Original plantings surround the house, which is situated on a low hill.			
45 Sources of Information Ray County History, 1973. Dick Dale. On-site inspection.		46 Prepared by Cameron 47 Organization RCHS & M 48 Date 8/80 49 Revision Date(s)	

Photo

#42. Cont. continuing boxed cornice with returns, frieze and pilaster corner boards with capitals. House retains Neoclassic porch which originally covered center bay of primary facade; it carries full entablature and presents central gable, covered with imbricated shingles (later addition). It is supported by incongruous turned posts, also a later alteration from original posts with capitals. The interior retains most of its original hardware, two panel doors and pine woodwork with shouldered architrave trimming around doors and window surrounds. Original porch covered only central bay of primary elevation; there have been extensions constructed to either side covering the three central bays.. These were added ca. 1890; original porch had paired posts. In 1880, judging from old photograph of the house, the house had still one exterior brick chimney; the other had been replaced with a stove chimney, also of brick. Both have now been replaced.



FLOORPLANS NOT TO SCALE



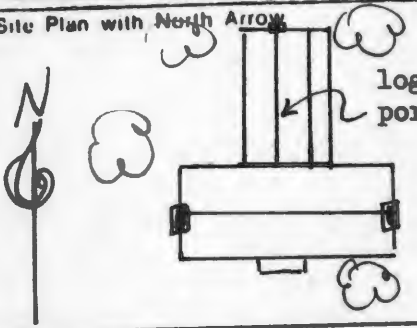
PHOTOGRAPH



RA-AS-002 160

Office of Historic Preservation, P.O. Box 176, Jefferson City, Missouri 65101

HISTORIC INVENTORY

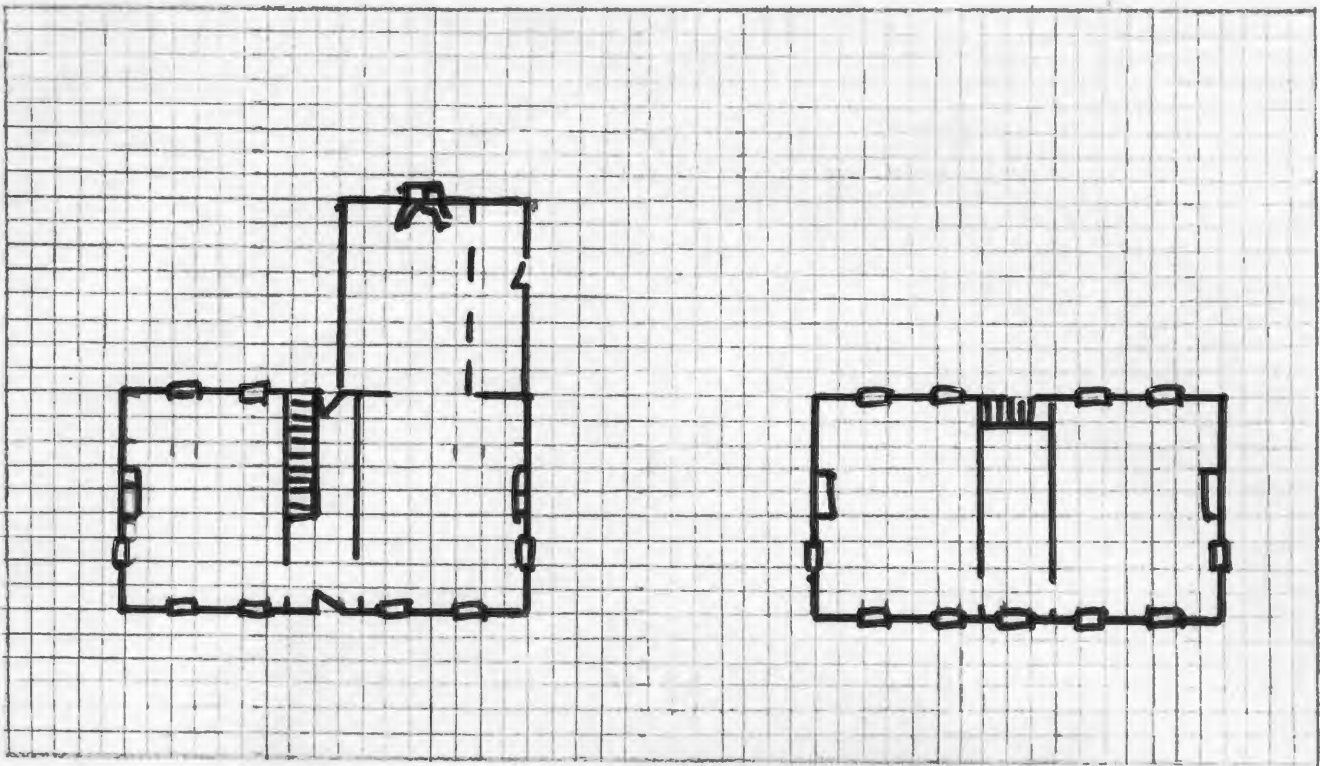
1 No 28		4 Present Name(s) Isaiah Mansur House	
County Ray		5 Other Name(s)	
3 Location of Negatives RCHS & M			
Specific Location Route E, Richmond Out of Richmond, take B north to K west to E south, then 3/8 mile. 512 T630 27W		16. Thematic Category 030	
7 City or Town Richmond Township		17 Date(s) or Period 1842	
8 Site Plan with North Arrow 		18 Style or Design Federal	
		19 Architect or Engineer unknown	
		20 Contractor or Builder Isaiah Mansur	
		21 Original Use, if apparent residence	
		22 Present Use residence	
		23 Ownership Public	
		24 Owner's Name & Address, if known multiple ownership-see con't.	
9 Coordinates UTM		25 Open to Public? Yes	
10 Site Building X		26 Local Contact Person or Organization Missouri Historic Sites Catalogue	
11 On National Register? Yes		27 Other Surveys in Which Included Missouri Historic Sites Catalogue	
12 Is Eligible? Yes			
13 Part of Estab. Hist. Dist.? Yes			
14 District Potent'l? Yes			
15 Name of Established District			
		28 No. of Stories 2-1	
		29 Basement? Yes	
		30 Foundation Material ashlar stone	
		31 Wall Construction log/brick	
		32 Roof Type & Material gable-comp, shingles	
		33 No. of Bays Front 5 Side --	
		34 Wall Treatment clapboard/common bond	
		35 Plan Shape T-shaped	
		36 Changes (Explain in #42) Added 19	
		37 Condition Interior good Exterior good	
		38 Preservation Underway? Yes	
		39 Endangered? By What? Yes	
		40 Visible from Public Road? Yes	
		41 Distance from and Frontage on Road 60 ft.	
42 Further Description of Important Features Rear portion of house is of walnut logs from trees on the property, each 18" thick. The original house under a low gable roof, had a low veranda across the primary facade. the joists under the cabin may still be seen in the basement of the house, with bark still clinging to some of them. The newer portion of the house was constructed 14 years later, in the common vernacular "I-type". The frame addition has two rooms at each end of two stories with a central hallway and a staircase. Interior chimneys at each (con't)			
43 History and Significance Isaiah Mansur I came to Ray County in 1837, homesteading 360 acres in a wilderness area northeast of Richmond. He constructed his first house in 1842. When he arrived, Mansur recorded that he carried with him elegant household furnishings. The addition to the house was added by Mansur in 1856. Isaiah Mansur I was a farmer and a merchant, and his son Isaiah Mansur II inherited both business and farm. Today, after 135 and only two owners, the house is owned by sons of the second Isaiah, Cramer and Charles. (con't)			
44 Description of Environment and Outbuildings House is located on a farm of 360 acres, the same originally homesteaded by Isaiah. A well house is to the rear of the house.			
45 Sources of Information Cramer Mansur Ray County History, 1973. Ray County History, 1881.		46 Prepared by Mr. & Mrs. Penny	
		47 Organization RCHS & M	
		48 Date 7/79	
		49 Revision Date(s)	

#24. Con't. Cramer Mansur
1710 Webster St.
Chillicothe, Missouri

Charles Mansur
1750 N. Guier Rd.
St. Louis, Missouri

#42. Con't. end serve fireplaces in each room. The interior features a walnut banister on the staircase, which was brought by Isaiah Mansur when he came to Ray County in 1837. Mantels of two of the five fireplaces, all of which are still working, are solid walnut 3" thick, and were cut from the timbers of the original barn on the property. #36.: Aside from the first large addition to the front, the house has undergone little change throughout the years. In the middle 1900's a modern water system and electricity were added.

#43. Con't. Isaiah was born in Vermont in 1815. He moved to St. Louis in 1836 and for a year took charge of his brother Charles' drug store. The brothers preferred country life, however, and sold out and moved to Ray County where they began a country store. In 1842, they dissolved their partnership and divided the lands purchased during their business. Isaiah received chiefly the "unimproved lands" where he built his house.



FLOORPLANS NOT TO SCALE




PHOTOGRAPH




RA-AS-002-161

Office of Historic Preservation, P.O. Box 176, Jefferson City, Missouri 65101

HISTORIC INVENTORY

1 No 119		4 Present Name(s) Cox Residence	
2 County Ray		5 Other Name(s)	
3 Location of Negatives RCHS			
6 Specific Location 1 mile west of Richmond on Route 10; take <u>EE</u> south $\frac{1}{2}$ mi. to unmarked dirt road east; 1 mile. T. 52 R. 28 S. 34		16 Thematic Category	
7 City or Town If Rural, Township & Vicinity Richmond Vic. Richmond twp.		17 Date(s) or Period ca. 1900	
8 Site Plan with North Arrow 		18 Style or Design vernacular 49	
		19 Architect or Engineer unknown	
		20 Contractor or Builder unknown Frish 70	
		21 Original Use, if apparent residence DIA	
		22 Present Use residence	
9 Coordinates UTM Lat Long		23 Ownership Public <input type="checkbox"/> Private <input checked="" type="checkbox"/>	
10 Site <input type="checkbox"/> Building <input checked="" type="checkbox"/> Structure <input type="checkbox"/> Object <input type="checkbox"/>		24 Owner's Name & Address, if known J. Cox Richmond, Missouri	
11 On National Register? Yes <input type="checkbox"/> No <input checked="" type="checkbox"/>		25 Open to Public? Yes <input type="checkbox"/> No <input checked="" type="checkbox"/>	
12 Is It Eligible? Yes <input type="checkbox"/> No <input checked="" type="checkbox"/>		26 Local Contact Person or Organization	
13 Part of Estab Hist Dist? Yes <input type="checkbox"/> No <input checked="" type="checkbox"/>		27 Other Surveys in Which Included	
14 District Potent'l? Yes <input type="checkbox"/> No <input checked="" type="checkbox"/>			
15 Name of Established District		28 No. of Stories 1 1/2	
		29 Basement? Yes <input checked="" type="checkbox"/> No <input type="checkbox"/> partial	
		30 Foundation Material ashlar stone 90	
		31 Wall Construction frame WU	
		32 Roof Type & Material GB gable-asphalt singles	
		33 No. of Bays Front n/a Side n/a	
		34 Wall Treatment weatherboard 21	
		35 Plan Shape 5 rectangular	
		36 Changes (Explain in #42) Addition <input checked="" type="checkbox"/> Altered <input checked="" type="checkbox"/> Moved <input type="checkbox"/>	
		37 Condition Interior good Exterior good	
		38 Preservation Underway? Yes <input type="checkbox"/> No <input checked="" type="checkbox"/>	
		39 Endangered? By What? Yes <input type="checkbox"/> No <input checked="" type="checkbox"/>	
		40 Visible from Public Road? Yes <input checked="" type="checkbox"/> No <input type="checkbox"/>	
		41 Distance from and Frontage on Road	
42 Further Description of Important Features Much remodelled house dates from the turn-of-the-century. Additions include large dormer to primary facade and hipped roof extensions; oriel window on south facade; small one story addition to north. Apparently the house burned at one time and the upper story was rebuilt. It has been completely modernized.			
Photo			
43 History and Significance There was no house recorded at this location in 1897. A house appears in the atlas of 1914, when the property was owned by J. D. White.			
44 Description of Environment and Outbuildings On a small farm surrounded by farmed land. Large cypress tree in front yard dates from original planting. Modern outbuildings to the rear of house.			
45 Sources of Information Pauline Brown. Present owner. On-site inspection. Ray County Atlases, 1897 and 1914.		46 Prepared by Ogg and Brown 47 Organization RCHS & M 48 Date 49 Revision Date(s)	



FLOORPLANS NOT TO SCALE



PHOTOGRAPH



HISTORIC INVENTORY

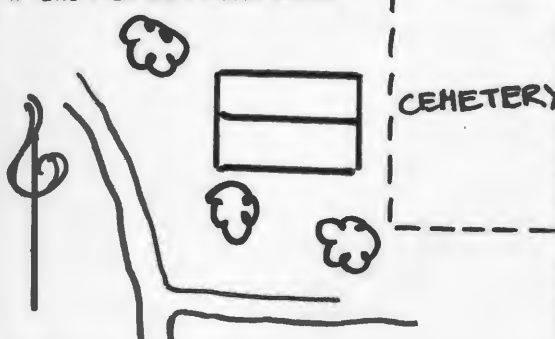
RA-AS 002-162

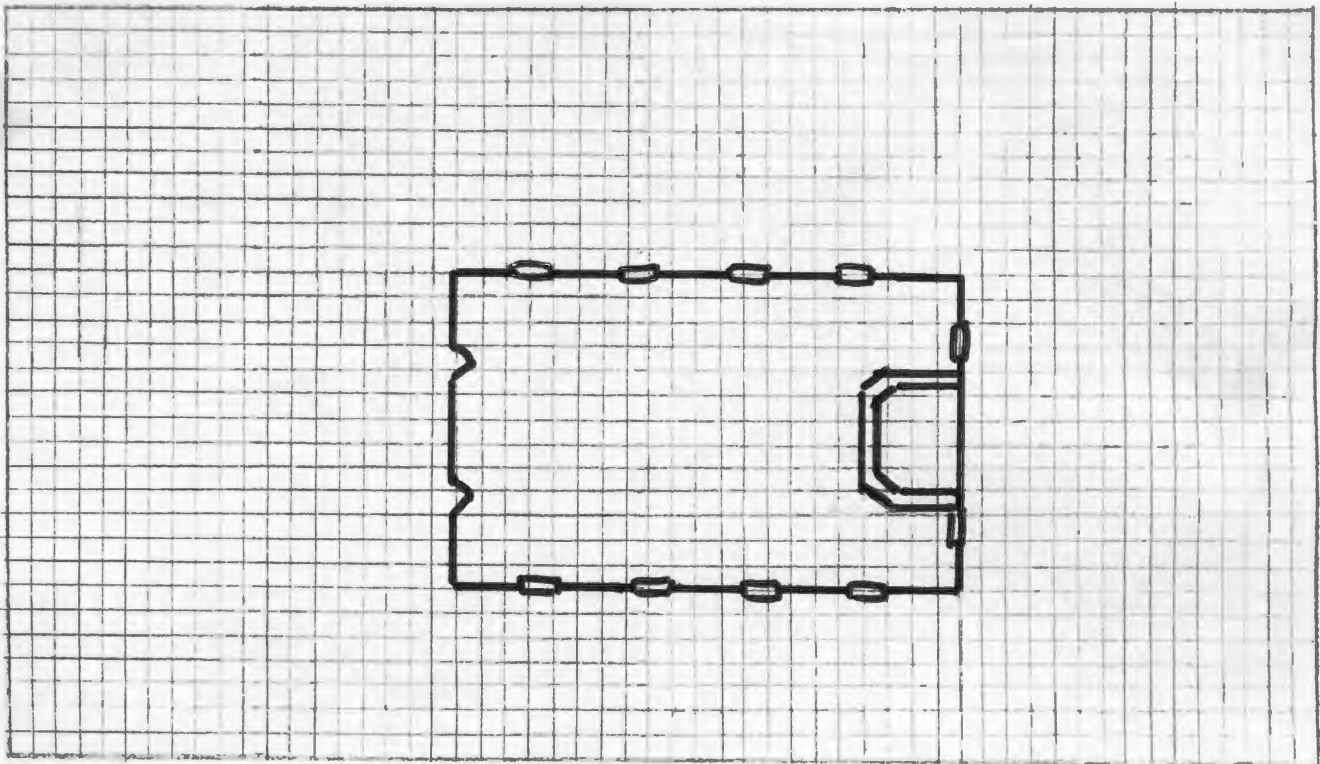
1 No

2 County

4. Present Name(s)

5 Other Name(s)

1 No 125		4 Present Name(s) New Hope Primitive Baptist Church 20240001	
2 County Ray		5 Other Name(s)	
3 Location of Negatives RCHS			
6 Specific Location east of Richmond on Hwy 10 to EE; 2 1/4 miles to unmarked grave road then east 1 mile.		16. Thematic Category	
7 City or Town If Rural, Township & Vicinity vic. Richmond Richmond Twp.		17 Date(s) or Period 1872	
8 Site Plan with North Arrow 		18 Style or Design Neoclassic	
9 Coordinates UTM Lat Long		19 Architect or Engineer unknown	
10 Site Building Structure Object		20 Contractor or Builder unknown	
11 On National Register? Yes <input checked="" type="checkbox"/> No <input type="checkbox"/>		21 Original Use, if apparent residence	
12 Is It Eligible? Yes <input checked="" type="checkbox"/> No <input type="checkbox"/>		22 Present Use residence	
13 Part of Estab Hist Dist? Yes <input type="checkbox"/> No <input checked="" type="checkbox"/>		23 Ownership Public <input type="checkbox"/> Private <input checked="" type="checkbox"/>	
14 District Potent? Yes <input type="checkbox"/> No <input checked="" type="checkbox"/>		24 Owner's Name & Address, if known Congregation of New Hope Church Richmond, Missouri	
15 Name of Established District		25 Open to Public? Yes <input checked="" type="checkbox"/> No <input type="checkbox"/>	
42 Further Description of Important Features Neoclassic church with two primary entrances with transoms (now closed). All doors and windows have trabeated heads. Narrow boxed cornice with returns and pilaster corner boards. Raised chancel area in the west of the sanctuary.		26 Local Contact Person or Organization	
43 History and Significance The church was organized in 1827. The first building was constructed soon after. In 1872, the present building was erected at a cost of \$600 and dedicated by Rev. William T. Brown. William Turnage was the first pastor. In 1881 there were 33 members of the church.		27 Other Surveys in Which Included	
44 Description of Environment and Outbuildings Original plantings; located in a rural area, surrounded by farmland.		28 No. of Stories one	
45 Sources of Information Ray County History, 1881. On-site inspection.		29 Basement? Yes <input type="checkbox"/> No <input checked="" type="checkbox"/>	
		30 Foundation Material ashlar stone	
		31 Wall Construction frame	
		32 Roof Type & Material gable/comp. shingles	
		33 No. of Bays Front 2 Side 4	
		34 Wall Treatment weatherboard	
		35 Plan Shape rectangular	
		36 Changes (Explain in #42) Addition <input type="checkbox"/> Altered <input type="checkbox"/> Moved <input type="checkbox"/>	
		37 Condition Interior good Exterior good	
		38 Preservation Underway? Yes <input type="checkbox"/> No <input checked="" type="checkbox"/>	
		39 Endangered? By What? Yes <input type="checkbox"/> No <input checked="" type="checkbox"/>	
		40 Visible from Public Road? Yes <input checked="" type="checkbox"/> No <input type="checkbox"/>	
		41 Distance from and Frontage on Road	
		46. Prepared by Cameron	
		47. Organization RCHS & M	
		48. Date 6/80 49. Revision Date(s)	




FLOORPLANS NOT TO SCALE

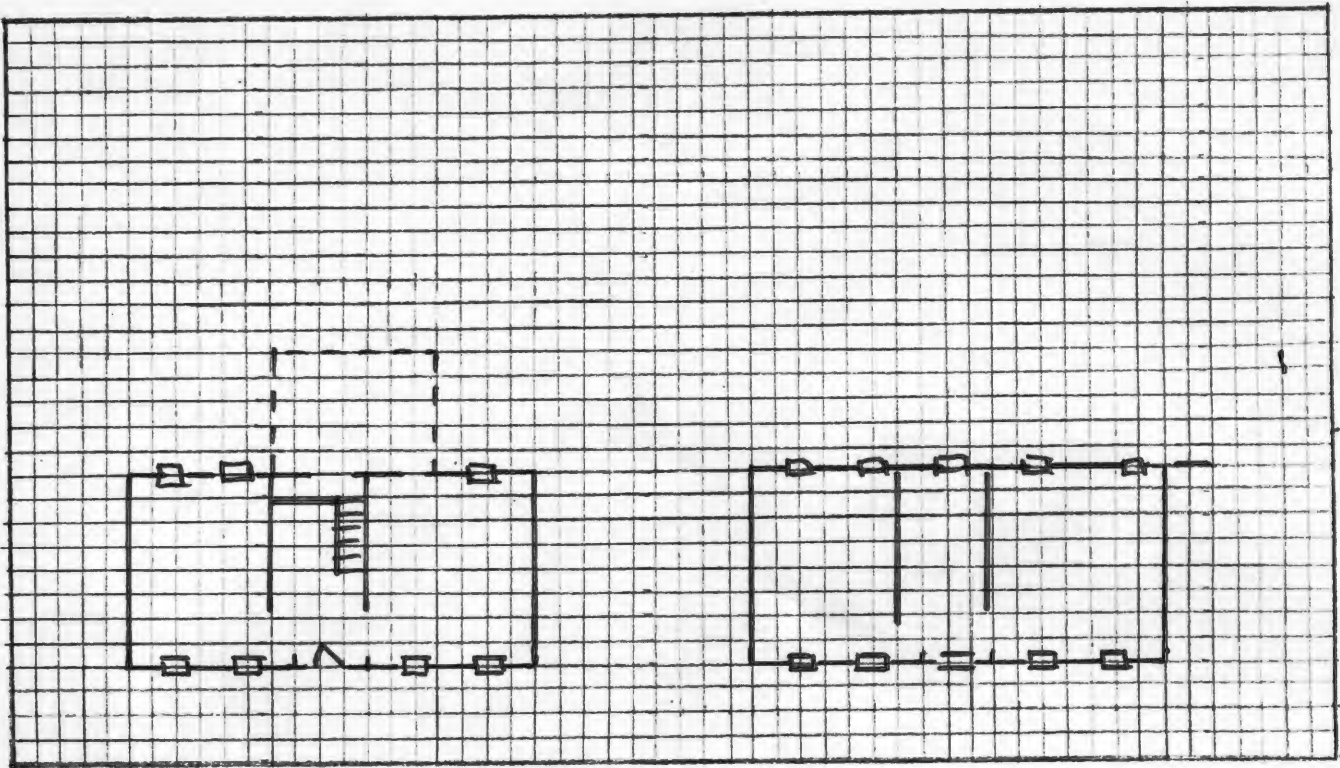


PHOTOGRAPH



HISTORIC INVENTORY

1 No 126		4 Present Name(s) William Proffitt House	
County Ray		5 Other Name(s)	
3 Location of Negatives RCHS			
6 Specific Location ½ mile west of Richmond on 10 to county road EE, 2½ miles s.w. to unmarked gravel road, east 1 mile		16 Thematic Category 030	
		17 Date(s) or Period ca. 1880	
7 City or Town <input type="checkbox"/> Rural, Township & Vicinity Richmond vic. Richmond twpp		18 Style or Design vernacular	
8 Site Plan with North Arrow 		19 Architect or Engineer unknown	
		20 Contractor or Builder unknown	
		21 Original Use, if apparent residence	
		22 Present Use vacant	
		23 Ownership Public <input type="checkbox"/> Private <input checked="" type="checkbox"/>	
		24 Owner's Name & Address, if known Paul W. Tanner	
9 Coordinates Lat _____ Long _____		25 Open to Public? Yes <input type="checkbox"/> No <input checked="" type="checkbox"/>	
10 Site <input type="checkbox"/> Building <input checked="" type="checkbox"/> Structure <input type="checkbox"/> Object <input type="checkbox"/>		26 Local Contact Person or Organization	
11 On National Register? Yes <input type="checkbox"/> No <input checked="" type="checkbox"/>		27 Other Surveys in Which Included	
12 Is II Eligible? Yes <input checked="" type="checkbox"/> No <input type="checkbox"/>			
13 Part of Estab Hist Dist.? Yes <input type="checkbox"/> No <input checked="" type="checkbox"/>		38 Preservation Underway? Yes <input type="checkbox"/> No <input checked="" type="checkbox"/>	
14 District Potent'l? Yes <input type="checkbox"/> No <input checked="" type="checkbox"/>		39 Endangered? By What? neglect	
15 Name of Established District		40 Visible from Public Road? Yes <input type="checkbox"/> No <input checked="" type="checkbox"/>	
		41 Distance from and Frontage on Road	
42 Further Description of Important Features Vernacular 1-house in poor condition. Primary facade displays central entrance flanked by two windows; second story has windows over each lower window. Siding has obscured facade detail. Interior has open walnut staircase and mantles. Two end stove chimneys. #36: One room addition to rear for kitchen. #37: house is open to weather and rapidly deteriorating.		Photo	
43 History and Significance			
44 Description of Environment and Outbuildings Surrounded by farmland on a hilltop overlooking the surrounding county.			
Sources of Information Pauline Brown.		46 Prepared by Cameron	
On-site inspection.		47 Organization RCHS & M	
		48 Date 6/80	
		49 Revision Date(s)	



FLOORPLANS NOT TO SCALE



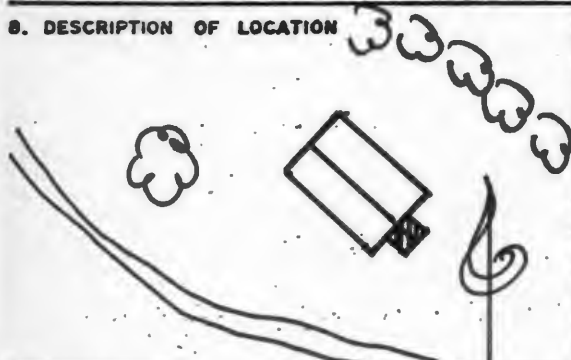
PHOTOGRAPH

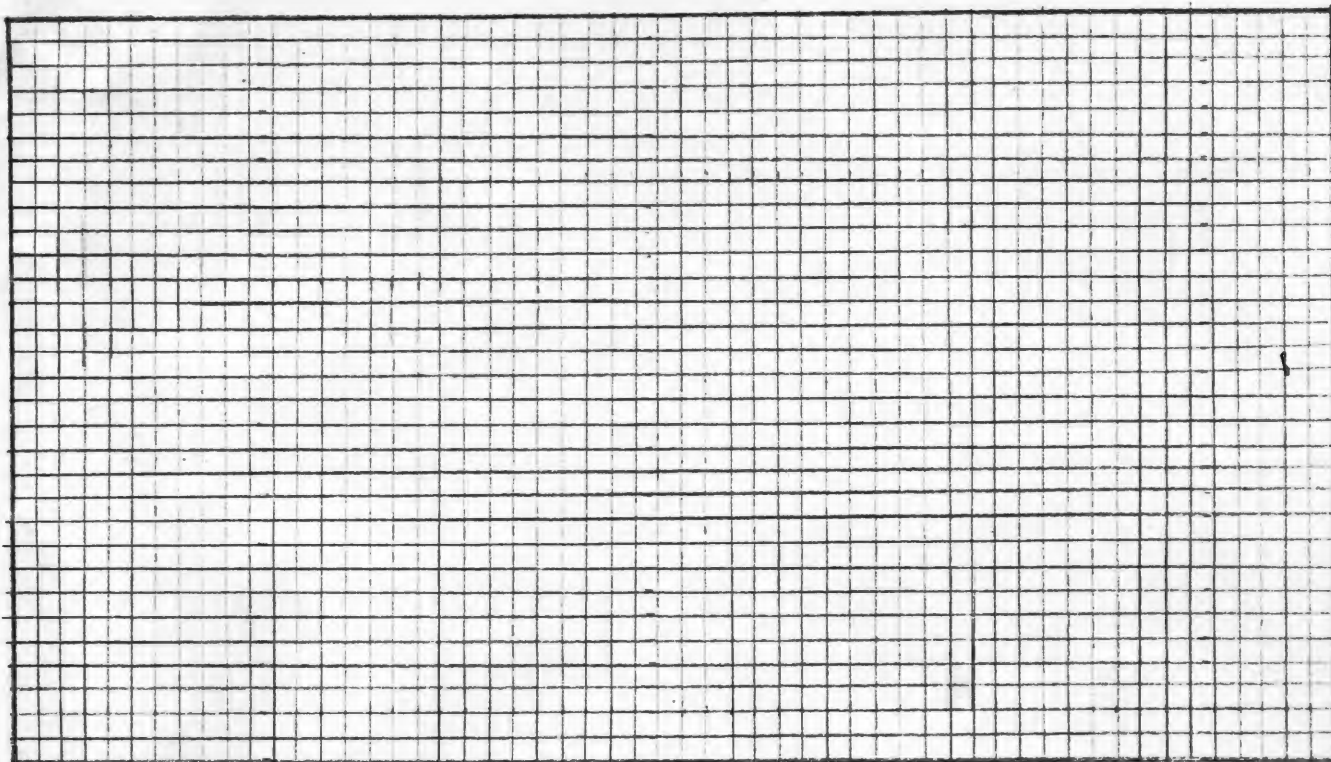


MISSOURI OFFICE OF HISTORIC PRESERVATION

ARCHITECTURAL/HISTORIC INVENTORY SURVEY FORM

RA-45-002-164

1. NO. 127		4. PRESENT LOCAL NAME(S) OR DESIGNATION(S) White School		1. NO.	
2. COUNTY Ray		5. OTHER NAME(S)			2. COUNTY
3. LOCATION OF NEGATIVES RCHS					
6. SPECIFIC LEGAL LOCATION TOWNSHIP 51 RANGE 28 SECTION 9 IF CITY OR TOWN, STREET ADDRESS EE 1 1/2 mi. to dirt road east; 1/2 mi.		16. THEMATIC CATEGORY 030 100		2. NO. OF STORIES one	
7. CITY OR TOWN Richmond vic. IF RURAL VICINITY Richmond twp.		17. DATE(S) OR PERIOD ca. 1880			29. BASEMENT? YES () NO (X)
8. DESCRIPTION OF LOCATION		18. STYLE OR DESIGN vernacular			
		19. ARCHITECT OR ENGINEER unknown		31. WALL CONSTRUCTION frame	
9. COORDINATES UTM LAT LONG		20. CONTRACTOR OR BUILDER unknown			32. ROOF TYPE AND MATERIAL gable-asphalt shingle
10. SITE () BUILDING (X) STRUCTURE () OBJECT ()		21. ORIGINAL USE, IF APPARENT schoolhouse			
11. NATIONAL GISTER? YES () NO (X)		22. PRESENT USE residence (vacant)		34. WALL TREATMENT weatherboard	
12. IS IT ELIGIBLE? YES (X) NO ()		23. OWNERSHIP PUBLIC () PRIVATE (X)			35. PLAN SHAPE rectangular
13. PART OF ESTAB. YES () NO (X)		24. OWNER'S NAME AND ADDRESS IF KNOWN unknown			
14. DISTRICT POTENTIAL? YES () NO (X)		25. OPEN TO PUBLIC? YES () NO (X)		37. CONDITION INTERIOR fair EXTERIOR fair	
15. NAME OF ESTABLISHED DISTRICT		26. LOCAL CONTACT PERSON OR ORGANIZATION			38. PRESERVATION UNDERWAY? YES () NO (X)
42. FURTHER DESCRIPTION OF IMPORTANT FEATURES Late nineteenth century schoolhouse has been converted to a dwelling but at present is vacant. Central entrance is only opening on primary facade; this has been enclosed in a vestibule addition. The secondary facades have seven windows set in a row; all are 2/2 sash windows with Neoclassic lintels. Boxed cornice and frieze surround the building. Brick stove chimney above primary facade.		27. OTHER SURVEYS IN WHICH INCLUDED			
43. HISTORY AND SIGNIFICANCE Land for the school was donated by William Alexander White, hence the name of the school. He was board May, 1820 in Virginia, and bought this land around 1861. A school is shown in this location in the Ray County Atlas of 1897. No records for the school are known to be extant.				40. VISIBLE FROM PUBLIC ROAD? YES (X) NO ()	
44. DESCRIPTION OF ENVIRONMENT AND OUTBUILDINGS School is located on a flat graded lot in the center of farmland. Nearby is the New Hope Baptist Church.					41. DISTANCE FROM AND FRONTAGE ON ROAD
45. SOURCES OF INFORMATION On-site inspection Personal Knowledge of surveyors Ray County Atlas, 1877 and 1897.		46. PREPARED BY Ogg and Brown			
		47. ORGANIZATION RCHS & M		6. TOWNSHIP	
		48. DATE 6/80 49. REVISION DATE(S)			RANGE



FLOORPLANS NOT TO SCALE




PHOTOGRAPH




Office of Historic Preservation, P.O. Box 176, Jefferson City, Missouri 65101

HISTORIC INVENTORY

1 No 128		4 Present Name(s) Kroupa Residence	
2 County Ray		5 Other Name(s) Brook House	
3 Location of Negatives RCHS			
6 Specific Location West of Richmond on 10 to County Road EE, south and west 2 miles t.51 n. 28 s. 5		16 Thematic Category	
7 City or Town <input type="checkbox"/> Rural, Township & Vicinity Richmond vic. Richmond twp.		17 Date(s) or Period ca.	
8 Site Plan with North Arrow 		18 Style or Design vernacular 49	
9 Coordinates Lat _____ Long _____ UTM _____		19 Architect or Engineer unknown porch 01A	
10 Site I: Building <input checked="" type="checkbox"/> Structure I: Object <input type="checkbox"/>		20 Contractor or Builder unknown	
11 On National Register? Yes <input type="checkbox"/> No <input checked="" type="checkbox"/>		21 Original Use, if apparent residence 01A	
12 Is It Eligible? Yes <input checked="" type="checkbox"/> No <input type="checkbox"/>		22 Present Use residence	
13 Part of Estab Hist Dist.? Yes <input type="checkbox"/> No <input checked="" type="checkbox"/>		23 Ownership Public <input type="checkbox"/> Private <input checked="" type="checkbox"/>	
14 District Potent? Yes <input type="checkbox"/> No <input checked="" type="checkbox"/>		24 Owner's Name & Address, if known Tony S. Kroupa Richmond, Missouri	
15 Name of Established District		25 Open to Public? Yes <input type="checkbox"/> No <input checked="" type="checkbox"/>	
		26 Local Contact Person or Organization	
		27 Other Surveys in Which Included	
42 Further Description of Important Features Vernacular house has Queen Anne massing with projecting gabled bay on primary elevation; porch extends across other two bays. Facade detail has been obscured with the addition of metal siding; porch has been replaced by shed roofed addition, with bungalow-type posts of brick. Gables retain fishscale shingle details. All windows 1/1.		28 No. of Stories two	
		29 Basement? Yes <input type="checkbox"/> No <input checked="" type="checkbox"/>	
		30 Foundation Material ashlar stone 40	
		31 Wall Construction frame, wu	
		32 Roof Type & Material GB gable-comp. shingles	
		33 No. of Bays Front 3 Side 1	
		34 Wall Treatment metal siding 50	
		35 Plan Shape T-shape	
		36 Changes (Explain in #42) Addition <input checked="" type="checkbox"/> Altered <input type="checkbox"/> Moved <input type="checkbox"/>	
		37 Condition Interior good Exterior good	
		38 Preservation Underway? Yes <input type="checkbox"/> No <input checked="" type="checkbox"/>	
		39 Endangered? By What? Yes <input type="checkbox"/> No <input checked="" type="checkbox"/>	
		40 Visible from Public Road? Yes <input checked="" type="checkbox"/> No <input type="checkbox"/>	
		41 Distance from and Frontage on Road	
43 History and Significance Atlas of 1877 shows land owned by Thomas A. Brown, with no house at this location. That of 1897 shows a house, and farm owned by Henry C. Brown, who undoubtedly built this house. Thomas Brown was born in Tennessee and came to Ray Co. when he was 15. In 1835, he entered a farm in this location, increased it with subsequent purchases until it reached 300 acres. (cont)		Photo	
44 Description of Environment and Outbuildings Original plantings in front yard of house.			
45 Sources of Information On-site inspection Ray County Atlases, 1877; 1897; 1914 Ray County History, 1881		46 Prepared by Brown and Ogg	
		47 Organization RCHS & M	
		48 Date 6/80	
		49 Revision Date(s)	

#42 Cont. He married Patsy Crowley, daughter of Jeremiah Crowley, in 1838. They had 15 children, seven of whom survived. One of them, Henry C. apparently inherited this portion of land and built this house. Thomas farmed extensively- raised mules, manufactured cheese and made furniture and caskets. He was also very active in community affairs. His son Henry Crowley Brown (1862-1941) married Naomi Hendrix in 1887. He was a successful farmer. He and Naomi were the parents of 5 children.



FLOORPLANS NOT TO SCALE




PHOTOGRAPH



RA-AS-002-166

Office of Historic Preservation, P.O. Box 176, Jefferson City, Missouri 65101

HISTORIC INVENTORY

1 No 130		4 Present Name(s) Gowing Residence	
2 County Ray		5 Other Name(s) John Kirkpatrick House	
3 Location of Negatives RCHS & M			
6 Specific Location Off highway 10 west of Richmond on EE; two miles south and west. <i> Hwy EE</i>		16 Thematic Category	
7 City or Town Richmond Twp.		17 Date(s) or Period ca. 1890	
8 Site Plan with North Arrow		18 Style or Design vernacular	
		19 Architect or Engineer unknown	
		20 Contractor or Builder unknown	
		21 Original Use, if apparent residence	
		22 Present Use residence	
9 Coordinates UTM S32 T52N R2W		23 Ownership Public	
10 Site: <input checked="" type="checkbox"/> Building <input checked="" type="checkbox"/> Structure: <input checked="" type="checkbox"/> Object: <input checked="" type="checkbox"/>		24 Owner's Name & Address, if known Samuel L. Gowing Richmond, Missouri	
11 On National Register? Yes		25 Open to Public? No	
12 Is Eligible? Yes		26 Local Contact Person or Organization	
13 Part of Estab. Hist. Dist.? Yes		27 Other Surveys in Which Included	
14 District Potent'l? Yes			
15 Name of Established District		28 No. of Stories two	
		29 Basement? No	
		30 Foundation Material ashlar stone	
		31 Wall Construction frame	
		32 Roof Type & Material gable-comp shingles	
		33 No. of Bays Front 6 Side 1	
		34 Wall Treatment weatherboard	
		35 Plan Shape rectangular	
		36 Changes (Explain in #42) Addition X Altered X Moved	
		37 Condition Interior good Exterior good	
		38 Preservation Underway? No	
		39 Endangered? By What? No	
		40 Visible from Public Road? No	
		41 Distance from and Frontage on Road	

42 Further Description of Important Features
 Vernacular house has six bay primary facade. Two primary entrances on the front elevation are flanked by windows; four windows are spaced irregularly on the story above. All fenestration has projecting window lintels and the usual Neoclassic ornamentation. A single story porch on the primary facade has turned posts.

Photo

43 History and Significance

This is apparently the homeplace of the Sanderson Family, although little information was available on them. The property was listed as woned by Mrs. R. Sanderson in 1877; by R. Sanderson in 1897, when there is a house indicated on this site; and by J.N. Sanderson in 1914.

44 Description of Environment and Outbuildings

Large Oak trees of original planting are in the front yard.

45 Sources of Information


On-site inspection
 Ray County Atlases, 1877; 1897; 1914.

46 Prepared by
Ogg and Brown

47 Organization
RCHS & M

48 Date
6/80

49 Revision Date(s)



FLOORPLANS NOT TO SCALE

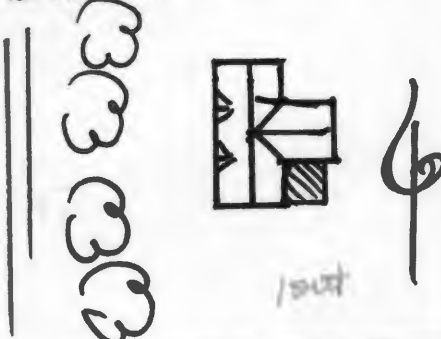



PHOTOGRAPH



Office of Historic Preservation, P.O. Box 176, Jefferson City, Missouri 65101

HISTORIC INVENTORY

1 No 129		4 Present Name(s) Kennedy House	
2 County Ray		5 Other Name(s) Proffitt House	
3 Location of Nonpublics RCHS			
6 Specific Location Take Highway 10 west to County Route EE; then south about 1 mile. T. 51, R. 28, S. 5		16 Thematic Category 030	
7 City or Town If Rural, Township & Vicinity vic. Richmond, Richmond twp.		17 Date(s) or Period ca. 1910	
8 Site Plan with North Arrow 		18 Style or Design Neoclassical; Italianate details	
9 Coordinates Lat Long		19 Architect or Engineer unknown	
10 Building I I Building I X		20 Contractor or Builder Luther A. Proffitt	
11 On National Register? Yes I I No I X		21 Original Use, if apparent residence	
12 Is It Eligible? Yes I I No I I		22 Present Use residence	
13 Part of Estab Hist Dist? Yes I I No I X		23 Ownership Public I I Private I X	
14 District Potential? Yes I I No I X		24 Owner's Name & Address, if known	
15 Name of Established District		25 Open to Public? Yes I I No I X	
		26 Local Contact Person or Organization	
		27 Other Surveys in Which Included	
		28 No. of Stories 2 one 1/2 - 1	
		29 Basement? Yes I I No I I	
		30 Foundation Material ashlar stone	
		31 Wall Construction frame	
		32 Roof Type & Material gable-comp. shingles	
		33 No. of Bays Front n/a Side 1	
		34 Wall Treatment weatherboard	
		35 Plan Shape rectangular	
		36 Changes (Explain in #42) Addition X Altered I X Moved I	
		37 Condition Interior excellent Exterior excellent	
		38 Preservation Underway? Yes I I No I X	
		39 Endangered? By What? Yes I I No I X	
		40 Visible from Public Road? Yes I X No I I	
		41 Distance from and Frontage on Road	
42 Further Description of Important Features Finely restored house with unusual detailing. Two wall dormers dominate the primary elevation, each with window two primary entrances are centered on the facade below, flanked by windows, one of which has been replaced with a triple window. Entrances are covered by a shed-roofed porch with frieze and cornice supported by freestanding posts from whose capitols spring wooden arches with keystone decoration. String courses connect sills of windows of each story. Addition to rear.			
43 History and Significance The house was probably built by Luther A. Proffitt, ca. 1910. He was the first son of John and Katie Proffitt, whose parents settled Ray County in 1828. Luther married Mary Jane Elliott; they had one child. The Proffitt family owned property all around this area. By 1914, the land is listed in the county atlas as belonging to J.F. Endsley. Luther died in 1936.			
44 Description of Environment and Outbuildings Original plantings. Surrounded by farmland.			
45 Sources of Information On-site inspection. Ray County Atlases, 1877; 1897; 1914.			
46 Prepared by Ogg and Brown			
47 Organization RCHS & M			
48 Date 6/80			
49 Revision Date(s)			



FLOORPLANS NOT TO SCALE




PHOTOGRAPH




RA-A5-002-168

Office of Historic Preservation, P.O. Box 176, Jefferson City, Missouri 65101

HISTORIC INVENTORY

1 No 131		4 Present Name(s) Coggins Residence	
2 County Ray		5 Other Name(s) H.C. Brown; G.M. Schooley	
3 Location of Neighbors RCHS			
6 Specific Location To County Route EE from Highway 10, south 1 mile T. 5N; R. 28; Sec. 32		16 Thematic Category 030	
		17 Date(s) or Period ca. 1920	
7 City or Town If Rural, Township & Vicinity vic. Richmond; Richmond tqp.		18 Style or Design Queen Anne; Neoclassical	
8 Site Plan with North Arrow 		19 Architect or Engineer unknown	
		20 Contractor or Builder unknown	
		21 Original Use, if apparent residence	
		22 Present Use residence	
9 Coordinates UTM		23 Ownership Public <input type="checkbox"/> Private <input checked="" type="checkbox"/>	
10 Site <input type="checkbox"/> Building <input checked="" type="checkbox"/> Structure <input type="checkbox"/> Object <input type="checkbox"/>		24 Owner's Name & Address, if known Frank Griffith Richmond, Missouri	
11 On National Register? Yes <input type="checkbox"/> No <input checked="" type="checkbox"/>		25 Open to Public? Yes <input type="checkbox"/> No <input checked="" type="checkbox"/>	
12 Is it Eligible? Yes <input checked="" type="checkbox"/> No <input type="checkbox"/>		26 Local Contact Person or Organization	
13 Part of Estab. Hist. Dist.? Yes <input type="checkbox"/> No <input checked="" type="checkbox"/>		27 Other Surveys in Which Included	
14 District Potent'l? Yes <input type="checkbox"/> No <input checked="" type="checkbox"/>			
15 Name of Established District			
42 Further Description of Important Features Box house has Queen Anne style massing of dormers and arrangement of openings; Neoclassic detailing. Two dormers are displayed on primary elevation, their gables covered in imbricated shingles. Windows below and all fenestration has lintels with molding. Veranda with Doric columns stretches across primary elevation.		Photo	
43 History and Significance The property is recorded in the possession of R. Lewis in 1877, at which time no house is shown at this site. There is also no house in the atlas of 1897, where the property is owned by H.C. Brown. In 1914, the place is listed as G.M. Schooley, who may well have had the house constructed.			
44 Description of Environment and Outbuildings Rural area, surrounded by farmland.			
45 Sources of Information On-site inspection. Ray County Atlases, 1877; 1897; 1914		46 Prepared by Ogg and Brown	
		47 Organization RCHS & M	
		48 Date 6/80	49 Revision Date(s)





FLOORPLANS NOT TO SCALE



PHOTOGRAPH



1. NO. 132		4. PRESENT LOCAL NAME(S) OR DESIGNATION(S) Ouderbrook Residence		1. NO.	
2. COUNTY Ray		5. OTHER NAME(S) Al Brown Residence; White Residence			2. COUNTY
3. LOCATION OF NEGATIVES RCHS					
6. SPECIFIC LEGAL LOCATION TOWNSHIP 51N RANGE 28W SECTION 5		16. THEMATIC CATEGORY		5. OTHER NAME(S)	
1. IF CITY OR TOWN, STREET ADDRESS 1/2 mi west of Richmond on 10; to EE; 2 miles southwest.		17. DATE(S) OR PERIOD 1890			6. TOWNSHIP
7. CITY OR TOWN IF RURAL, VICINITY Richmond vic. Richmond twp.		18. STYLE OR DESIGN vernacular 09			
8. DESCRIPTION OF LOCATION 		19. ARCHITECT OR ENGINEER unknown		8. SECTION	
9. COORDINATES LAT LONG		20. CONTRACTOR OR BUILDER John D. White			9. PRESENT LOCAL NAME(S) OR DESIGNATION(S)
10. SITE () STRUCTURE () BUILDING (X) OBJECT ()		21. ORIGINAL USE, IF APPARENT residence			
11. NATIONAL YES () HIST. DIST. NO (X)		22. PRESENT USE residence		11. PRESENT LOCAL NAME(S) OR DESIGNATION(S)	
12. IS IT YES (X) ELIGIBLE? NO ()		23. OWNERSHIP PUBLIC () PRIVATE (X)			12. PRESENT LOCAL NAME(S) OR DESIGNATION(S)
13. PART OF ESTAB. YES () HIST. DIST. NO (X)		24. OWNER'S NAME AND ADDRESS IF KNOWN Mr. and Mrs. Ouderbrook Richmond, Missouri			
14. DISTRICT YES () POTENTIAL? NO (X)		25. OPEN TO PUBLIC? YES () NO (X)		14. PRESENT LOCAL NAME(S) OR DESIGNATION(S)	
15. NAME OF ESTABLISHED DISTRICT		26. LOCAL CONTACT PERSON OR ORGANIZATION			15. PRESENT LOCAL NAME(S) OR DESIGNATION(S)
16. NAME OF ESTABLISHED DISTRICT		27. OTHER SURVEYS IN WHICH INCLUDED			
17. NAME OF ESTABLISHED DISTRICT		28. NO. OF STORIES 2-1 two		17. PRESENT LOCAL NAME(S) OR DESIGNATION(S)	
18. NAME OF ESTABLISHED DISTRICT		29. BASEMENT? YES () NO (X)			18. PRESENT LOCAL NAME(S) OR DESIGNATION(S)
19. NAME OF ESTABLISHED DISTRICT		30. FOUNDATION MATERIAL ashlar stone 40			
20. NAME OF ESTABLISHED DISTRICT		31. WALL CONSTRUCTION frame 100		20. PRESENT LOCAL NAME(S) OR DESIGNATION(S)	
21. NAME OF ESTABLISHED DISTRICT		32. ROOF TYPE AND MATERIAL gable/comp. shingles 63			21. PRESENT LOCAL NAME(S) OR DESIGNATION(S)
22. NAME OF ESTABLISHED DISTRICT		33. NO. OF BAYS FRONT 3 SIDE 1			
23. NAME OF ESTABLISHED DISTRICT		34. WALL TREATMENT metal siding 50		23. PRESENT LOCAL NAME(S) OR DESIGNATION(S)	
24. NAME OF ESTABLISHED DISTRICT		35. PLAN SHAPE rectangular			24. PRESENT LOCAL NAME(S) OR DESIGNATION(S)
25. NAME OF ESTABLISHED DISTRICT		36. CHANGES (EXPLAIN IN NO. 42) ADDITION (X) ALTERED (X) MOVED ()			
26. NAME OF ESTABLISHED DISTRICT		37. CONDITION INTERIOR good EXTERIOR good		26. PRESENT LOCAL NAME(S) OR DESIGNATION(S)	
27. NAME OF ESTABLISHED DISTRICT		38. PRESERVATION UNDERWAY? YES () NO (X)			27. PRESENT LOCAL NAME(S) OR DESIGNATION(S)
28. NAME OF ESTABLISHED DISTRICT		39. ENDANGERED? YES () BY WHAT? NO (X)			
29. NAME OF ESTABLISHED DISTRICT		40. VISIBLE FROM PUBLIC ROAD? YES (X) NO ()		29. PRESENT LOCAL NAME(S) OR DESIGNATION(S)	
30. NAME OF ESTABLISHED DISTRICT		41. DISTANCE FROM AND FRONTAGE ON ROAD			30. PRESENT LOCAL NAME(S) OR DESIGNATION(S)
31. NAME OF ESTABLISHED DISTRICT		42. FURTHER DESCRIPTION OF IMPORTANT FEATURES Vernacular 1 house has been greatly altered. Addition of metal siding has obscured facades although Neoclassic lintels of windows and door remain. Interior has central hall and four original rooms; large 1 story addition to rear. Stairway has been changed to open from south front room and has been enclosed from the hall. Interior has largely been panelled; some original woodwork remains but a good deal has been replaced with pine ca. 1940.			
32. NAME OF ESTABLISHED DISTRICT		PHOTO MUST BE PROVIDED		32. PRESENT LOCAL NAME(S) OR DESIGNATION(S)	
33. NAME OF ESTABLISHED DISTRICT					33. PRESENT LOCAL NAME(S) OR DESIGNATION(S)
34. NAME OF ESTABLISHED DISTRICT		43. HISTORY AND SIGNIFICANCE Present owners have been here since 1978. House was built ca. 1900 by Al Brown, one of several Brown family houses along this road. Present owner purchased the house from Jimmie McBee.			
35. NAME OF ESTABLISHED DISTRICT		44. DESCRIPTION OF ENVIRONMENT AND OUTBUILDINGS Rural area with all original plantings extant. Farm outbuildings to rear and north of house are in poor condition.		35. PRESENT LOCAL NAME(S) OR DESIGNATION(S)	
36. NAME OF ESTABLISHED DISTRICT		45. SOURCES OF INFORMATION On-site inspection. Pauline Brown			36. PRESENT LOCAL NAME(S) OR DESIGNATION(S)
37. NAME OF ESTABLISHED DISTRICT		46. PREPARED BY Brown, OGB Cameron			
38. NAME OF ESTABLISHED DISTRICT		47. ORGANIZATION RCHS & M		38. PRESENT LOCAL NAME(S) OR DESIGNATION(S)	
39. NAME OF ESTABLISHED DISTRICT		48. DATE 8/80			39. PRESENT LOCAL NAME(S) OR DESIGNATION(S)
40. NAME OF ESTABLISHED DISTRICT		49. REVISION DATE(S)			
41. NAME OF ESTABLISHED DISTRICT				41. PRESENT LOCAL NAME(S) OR DESIGNATION(S)	
42. NAME OF ESTABLISHED DISTRICT					42. PRESENT LOCAL NAME(S) OR DESIGNATION(S)
43. NAME OF ESTABLISHED DISTRICT					
44. NAME OF ESTABLISHED DISTRICT				44. PRESENT LOCAL NAME(S) OR DESIGNATION(S)	
45. NAME OF ESTABLISHED DISTRICT					45. PRESENT LOCAL NAME(S) OR DESIGNATION(S)
46. NAME OF ESTABLISHED DISTRICT					
47. NAME OF ESTABLISHED DISTRICT				47. PRESENT LOCAL NAME(S) OR DESIGNATION(S)	
48. NAME OF ESTABLISHED DISTRICT					48. PRESENT LOCAL NAME(S) OR DESIGNATION(S)
49. NAME OF ESTABLISHED DISTRICT					
50. NAME OF ESTABLISHED DISTRICT				50. PRESENT LOCAL NAME(S) OR DESIGNATION(S)	
51. NAME OF ESTABLISHED DISTRICT					51. PRESENT LOCAL NAME(S) OR DESIGNATION(S)
52. NAME OF ESTABLISHED DISTRICT					
53. NAME OF ESTABLISHED DISTRICT				53. PRESENT LOCAL NAME(S) OR DESIGNATION(S)	
54. NAME OF ESTABLISHED DISTRICT					54. PRESENT LOCAL NAME(S) OR DESIGNATION(S)
55. NAME OF ESTABLISHED DISTRICT					
56. NAME OF ESTABLISHED DISTRICT				56. PRESENT LOCAL NAME(S) OR DESIGNATION(S)	
57. NAME OF ESTABLISHED DISTRICT					57. PRESENT LOCAL NAME(S) OR DESIGNATION(S)
58. NAME OF ESTABLISHED DISTRICT					
59. NAME OF ESTABLISHED DISTRICT				59. PRESENT LOCAL NAME(S) OR DESIGNATION(S)	
60. NAME OF ESTABLISHED DISTRICT					60. PRESENT LOCAL NAME(S) OR DESIGNATION(S)
61. NAME OF ESTABLISHED DISTRICT					
62. NAME OF ESTABLISHED DISTRICT				62. PRESENT LOCAL NAME(S) OR DESIGNATION(S)	
63. NAME OF ESTABLISHED DISTRICT					63. PRESENT LOCAL NAME(S) OR DESIGNATION(S)
64. NAME OF ESTABLISHED DISTRICT					
65. NAME OF ESTABLISHED DISTRICT				65. PRESENT LOCAL NAME(S) OR DESIGNATION(S)	
66. NAME OF ESTABLISHED DISTRICT					66. PRESENT LOCAL NAME(S) OR DESIGNATION(S)
67. NAME OF ESTABLISHED DISTRICT					
68. NAME OF ESTABLISHED DISTRICT				68. PRESENT LOCAL NAME(S) OR DESIGNATION(S)	
69. NAME OF ESTABLISHED DISTRICT					69. PRESENT LOCAL NAME(S) OR DESIGNATION(S)
70. NAME OF ESTABLISHED DISTRICT					
71. NAME OF ESTABLISHED DISTRICT				71. PRESENT LOCAL NAME(S) OR DESIGNATION(S)	
72. NAME OF ESTABLISHED DISTRICT					72. PRESENT LOCAL NAME(S) OR DESIGNATION(S)
73. NAME OF ESTABLISHED DISTRICT					
74. NAME OF ESTABLISHED DISTRICT				74. PRESENT LOCAL NAME(S) OR DESIGNATION(S)	
75. NAME OF ESTABLISHED DISTRICT					75. PRESENT LOCAL NAME(S) OR DESIGNATION(S)
76. NAME OF ESTABLISHED DISTRICT					
77. NAME OF ESTABLISHED DISTRICT				77. PRESENT LOCAL NAME(S) OR DESIGNATION(S)	
78. NAME OF ESTABLISHED DISTRICT					78. PRESENT LOCAL NAME(S) OR DESIGNATION(S)
79. NAME OF ESTABLISHED DISTRICT					
80. NAME OF ESTABLISHED DISTRICT				80. PRESENT LOCAL NAME(S) OR DESIGNATION(S)	
81. NAME OF ESTABLISHED DISTRICT					81. PRESENT LOCAL NAME(S) OR DESIGNATION(S)
82. NAME OF ESTABLISHED DISTRICT					
83. NAME OF ESTABLISHED DISTRICT				83. PRESENT LOCAL NAME(S) OR DESIGNATION(S)	
84. NAME OF ESTABLISHED DISTRICT					84. PRESENT LOCAL NAME(S) OR DESIGNATION(S)
85. NAME OF ESTABLISHED DISTRICT					
86. NAME OF ESTABLISHED DISTRICT				86. PRESENT LOCAL NAME(S) OR DESIGNATION(S)	
87. NAME OF ESTABLISHED DISTRICT					87. PRESENT LOCAL NAME(S) OR DESIGNATION(S)
88. NAME OF ESTABLISHED DISTRICT					
89. NAME OF ESTABLISHED DISTRICT				89. PRESENT LOCAL NAME(S) OR DESIGNATION(S)	
90. NAME OF ESTABLISHED DISTRICT					90. PRESENT LOCAL NAME(S) OR DESIGNATION(S)
91. NAME OF ESTABLISHED DISTRICT					
92. NAME OF ESTABLISHED DISTRICT				92. PRESENT LOCAL NAME(S) OR DESIGNATION(S)	
93. NAME OF ESTABLISHED DISTRICT					93. PRESENT LOCAL NAME(S) OR DESIGNATION(S)
94. NAME OF ESTABLISHED DISTRICT					
95. NAME OF ESTABLISHED DISTRICT				95. PRESENT LOCAL NAME(S) OR DESIGNATION(S)	
96. NAME OF ESTABLISHED DISTRICT					96. PRESENT LOCAL NAME(S) OR DESIGNATION(S)
97. NAME OF ESTABLISHED DISTRICT					
98. NAME OF ESTABLISHED DISTRICT				98. PRESENT LOCAL NAME(S) OR DESIGNATION(S)	
99. NAME OF ESTABLISHED DISTRICT					99. PRESENT LOCAL NAME(S) OR DESIGNATION(S)
100. NAME OF ESTABLISHED DISTRICT					



FLOORPLANS

NOT TO SCALE



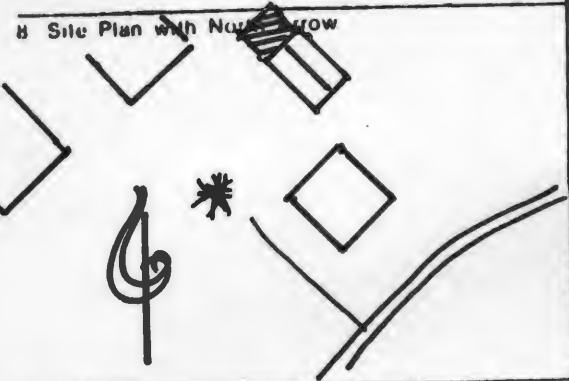
PHOTOGRAPH




RA-AS-002-170

Office of Historic Preservation, P.O. Box 176, Jefferson City, Missouri 65101

HISTORIC INVENTORY

1 No 133		4 Present Name(s) Brown House	
2 County Ray		5 Other Name(s)	
3 Location of Negatives RCHS			
6 Specific Location Route 10 west from Richmond 1 mile to Route EE, then south 1 mile. T. 51, R. 28, S. 8		16 Thematic Category 030 140	
		17 Date(s) or Period ca. 1840	
7 City or Town Richmond II Rural, Township & Vicinity Richmond Twp.		18 Style or Design vernacular; pioneer 15	
8 Site Plan with North Arrow 		19 Architect or Engineer unknown	
		20 Contractor or Builder unknown	
9 Coordinates UTM		21 Original Use, if apparent residence DIA	
10 Building <input checked="" type="checkbox"/> Structure <input type="checkbox"/> Object <input type="checkbox"/>		22 Present Use storage	
11 On National Register? Yes <input type="checkbox"/> No <input checked="" type="checkbox"/>		23 Ownership Public <input type="checkbox"/> Private <input checked="" type="checkbox"/>	
12 Is It Eligible? Yes <input type="checkbox"/> No <input checked="" type="checkbox"/>		24 Owner's Name & Address, if known Melvin Brown Richmond, Missouri	
13 Part of Estab Hist Dist? Yes <input type="checkbox"/> No <input checked="" type="checkbox"/>		25 Open to Public? Yes <input type="checkbox"/> No <input checked="" type="checkbox"/>	
14 District Potent'l? Yes <input type="checkbox"/> No <input checked="" type="checkbox"/>		26 Local Contact Person or Organization	
15 Name of Established District		27 Other Surveys in Which Included	
42 Further Description of Important Features One and one-half story single pen house with door and window on primary elevation; secondary elevations have window at first story and at attic level. Sashes have been removed and boarded with metal. A shed addition has been constructed on northwest facade; interior has been stripped and is used for storage.		Photo	
43 History and Significance A house is indicated at this site in the atlas of 1877, when the property was owned by Tom Ashley Brown, but is probably not this one. No house is shown here in the atlas of 1897, when the land was owned by Harden A. Brown, and this older structure was undoubtedly moved to this site at an unknown time. However the area has always been in the Brown family and the house connected with Thomas B. Brown, who came to Ray County in 1835, when he was 15 and (cont)			
44 Description of Environment and Outbuildings House of later date has been constructed to the southeast of this house, which is used as storage. Other outbuildings of somewhat later date are to the south and west of the house.		46 Prepared by Ogg and Brown	
45 Sources of Information On-site inspection. Pauline Brown Atlases of 1877; 1897, Ray County History, 1973.		47 Organization RCHS & M	
		48 Date 6/80 49 Revision Date(s)	

#43, Cont. later entered plat for this land. In 1881, he had a farm of 300 acres. He married Patsy Crowley, a daughter of Jeremiah Crowley, and they were the parents of 15 children. Tom took part in the "Mormon War" and the "Heatherly War". The atlas of 1914 records the property as owned by Jerry Brown, who constructed the modern house on the property.



FLOORPLANS

NOT TO SCALE



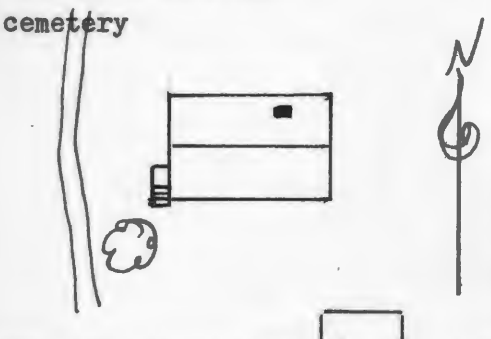
PHOTOGRAPH




RA-AS-002-159

Office of Historic Preservation, P.O. Box 176, Jefferson City, Missouri 65101

HISTORIC INVENTORY

1 No. 56		4 Present Name(s) Todd's Chapel Church		1 NO	
2 County Ray		5 Other Name(s) Methodist Episcopal Church South			
3 Location of Negatives		6 Specific Location on dirt road off Hwy 10, west of Richmond <i>SR 10 S 28750N 38W</i>		2 County	
7 City or Town Richmond vicinity, Richmond twp.		16 Thematic Category 030			
8 Site Plan with North Arrow 		17 Date(s) or Period 1851		28 No. of Stories one	
		18 Style or Design Gothic Revival <i>41 gable end</i>		29 Basement? Yes <input checked="" type="checkbox"/> No <input type="checkbox"/>	
9 Coordinates UTM		19 Architect or Engineer unknown <i>other 30</i>		30 Foundation Material ashlar stone-concrete <i>to 65</i>	
10 Building <input checked="" type="checkbox"/> Structure <input type="checkbox"/>		20 Contractor or Builder members of congregation		31 Wall Construction frame <i>lwh</i>	
11 On National Register? Yes <input type="checkbox"/> No <input checked="" type="checkbox"/>		21 Original Use, if apparent church <i>06A 07A</i>		32 Roof Type & Material gable-comp. shingles <i>68</i>	
12 Is It Eligible? Yes <input type="checkbox"/> No <input checked="" type="checkbox"/>		22 Present Use church		33 No. of Bays Front 2 Side 4 <i>63</i>	
13 Part of Estab. Hist Dist? Yes <input type="checkbox"/> No <input checked="" type="checkbox"/>		23 Ownership Public <input type="checkbox"/> Private <input checked="" type="checkbox"/>		34 Wall Treatment weatherboarding <i>21</i>	
14 District Potent'l? Yes <input type="checkbox"/> No <input checked="" type="checkbox"/>		24 Owner's Name & Address, if known Conference of Methodist Episcopal Church South		35 Plan Shape rectangular	
15 Name of Established District		25 Open to Public? Yes <input type="checkbox"/> No <input checked="" type="checkbox"/>		36 Changes (Explain in #42) Addition <input type="checkbox"/> Altered <input checked="" type="checkbox"/> Moved <input type="checkbox"/>	
42 Further Description of Important Features Primary facade features singleleaf entrance with transom, balanced on the facade by a 1-over-1 light window under a pointed arch. The same window type is repeated on the secondary facades, with 4 regularly spaced windows on each side. The windows are of frosted glass where original, some panes have been replaced with clear glass. Furnishings are of oak, with original pews and pulpit chairs.		26 Local Contact Person or Organization Mrs. Eugene Pettus, sec'y.		37 Condition Interior fair Exterior good	
43 History and Significance The church was organized in 1828 but no building was erected until 1851. A partial list of original members includes: D.H. Thorpe, J. Anderson, Lewis Linville, Thomas Adkinson, J.W. Smith, Presley Carter, J.D. Elliot. The church was built at a cost of \$600 and named in honor of Reverend Joseph S. Todd, who was at one time its pastor. In 1852 the church was dedicated by Rev. William G. Caples, then presiding elder. The church still holds services every Sunday, with a lay leader.		27 Other Surveys in Which Included		38 Preservation Underway? Yes <input type="checkbox"/> No <input checked="" type="checkbox"/>	
44 Description of Environment and Outbuildings Located on a high hill, far from the highway, only one farm dwelling nearby. It has a 11-kept cemetery with graves of some of the earliest Ray County settlers.		45 Sources of Information History of Ray County, 1881. On-site inspection. Myrtle Rushworth, "Todd's Chapel M.E. South Church." in the Kansas City Genealogist.		39 Endangered? By What? Yes <input type="checkbox"/> No <input checked="" type="checkbox"/>	
		46 Prepared by Mary Denton Lamb		40 Visible from Public Road? Yes <input checked="" type="checkbox"/> No <input type="checkbox"/>	
		47 Organization RCHS & M		41 Distance from and Frontage on Road	
		48 Date 8/79		49 Revision Date(s)	

5 Other Name(s)



FLOORPLANS

NOT TO SCALE




PHOTOGRAPH



HISTORIC INVENTORY

RA-AS-002-171

1. No. 57 51		4. Present Name(s) Pettus House	
2. County Ray		5. Other Name(s)	
3. Location of Negatives RCHS & M			
6. Specific Location West on Hwy 10 from Richmond 3 1/2 miles, south 1/2 mile on private dirt road.		16. Thematic Category 030 140	
7. City or Town <input type="checkbox"/> Rural, Township & Vicinity vic. Elkhorn Richmond Twp.		17. Date(s) or Period ca. 1840	
8. Site Plan with North Arrow 		18. Style or Design vernacular/Neoclassic details	
		19. Architect or Engineer unknown	
		20. Contractor or Builder James T. Pettus	
		21. Original Use, if apparent residence DIA	
		22. Present Use vacant	
		23. Ownership Public <input checked="" type="checkbox"/> Private <input checked="" type="checkbox"/>	
		24. Owner's Name & Address, known Glenn Pettus Richmond, Missouri	
9. Coordinates UTM Lat _____ Long _____		25. Open to Public? Yes <input type="checkbox"/> No <input checked="" type="checkbox"/>	
10. Site <input type="checkbox"/> Building <input checked="" type="checkbox"/> Structure <input type="checkbox"/> Object <input type="checkbox"/>		26. Local Contact Person or Organization	
11. On National Register? Yes <input type="checkbox"/> No <input checked="" type="checkbox"/>		27. Other Surveys in Which Included	
12. Is It Eligible? Yes <input checked="" type="checkbox"/> No <input type="checkbox"/>			
13. Part of Estab. Hist. Dist.? Yes <input type="checkbox"/> No <input checked="" type="checkbox"/>			
14. District Potent'l? Yes <input type="checkbox"/> No <input checked="" type="checkbox"/>			
15. Name of Established District			
42. Further Description of Important Features First construction was a walnut log house built ca. 1840. It measures 18' x 20' and is a single room with loft. About 1860 a large 2/3rds I-house was constructed to the west with a kitchen wing and the log structure was remodelled to correspond with the new block's Neoclassic details. Pilaster corner boards. 6/6 windows with Neoclassic entablature window heads. Heavy boxed cornice with returns. Primary entrance with 3 light transom and sidelights (cont).		Photo	
43. History and Significance Joseph Pettus came to Ray County in 1833 with his wife Mary W. Hamilton Pettus and sons J.T. and W.R. Pettus. Joseph was a slaveowner, but his slaves were freed upon his death in 1858. Pettus entered a plat of 360 acres in 1835 and built a log house the same year. A rough hewn table used for dining is still in the Pettus family. His son James T. Pettus married Mary E. Jackson, and built the log portion of this house ca. 1840. (cont)			
44. Description of Environment and Outbuildings Family cemetery on property. Some original plantings remain. Outbuildings of a later date in poor condition. Yard now used for farm storage.			
45. Sources of Information Ray County History 1883. Ray Conty Mirror, July 1976. On-site inspection.		46. Prepared by Cameron	
		47. Organization RCHS & M	
		48. Date 6/80	
		49. Revision Date(s)	

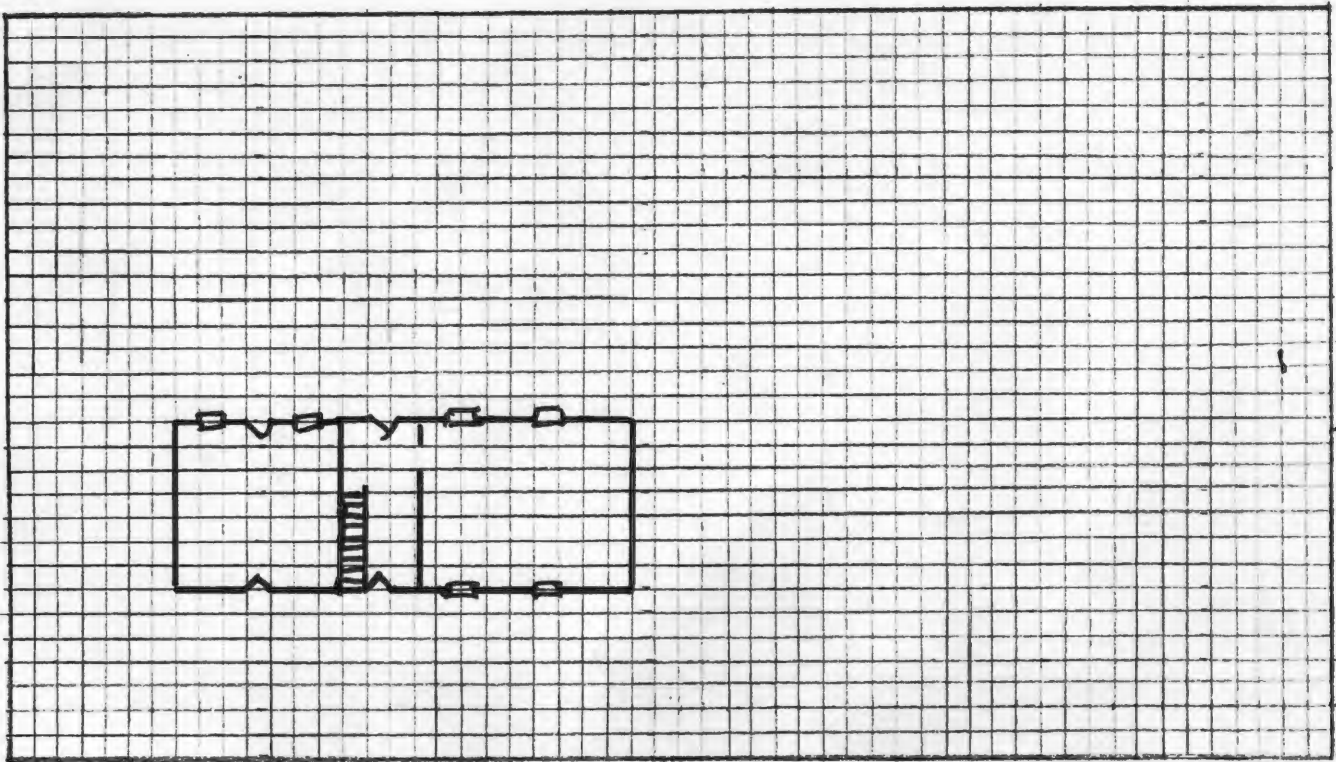
1. No

2. County

3. Present Name(s)

4. Other Name(s)

- #42. Cont. #36: House is vancant, used for storage and rapidly deteriorating. Shed has been attached to the primary facade for storing of farm equipment.
- #43. Cont. Upon the death of his father Joseph, James became sole owner of the Pettus property. The house has always remained in the Pettus family.



FLOORPLANS NOT TO SCALE



PHOTOGRAPH

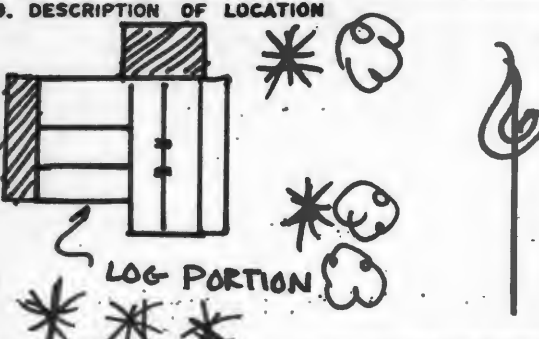




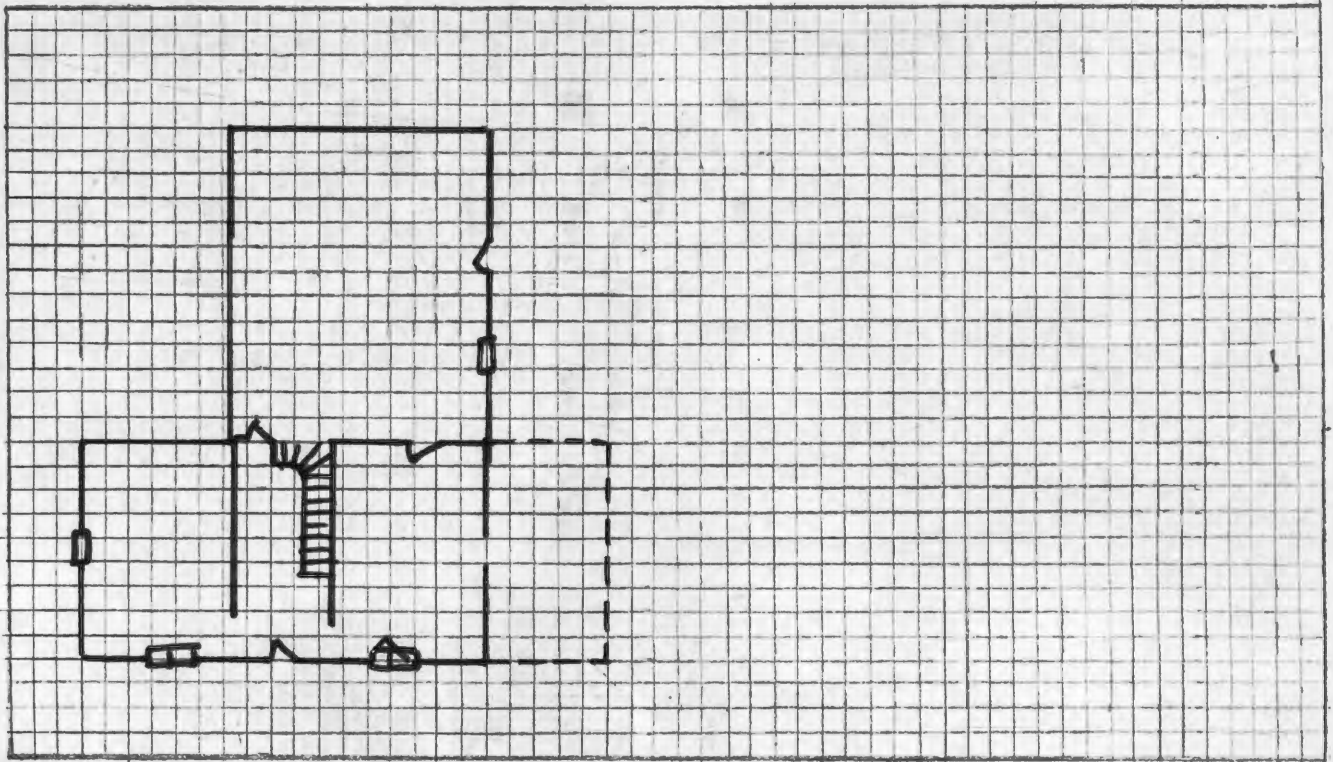
MISSOURI OFFICE OF HISTORIC PRESERVATION

ARCHITECTURAL/HISTORIC INVENTORY SURVEY FORM

RA-AS-002-177

1. NO. 117		4. PRESENT LOCAL NAME(S) OR DESIGNATION(S) Bruce Property		1. NO.	
2. COUNTY Ray		5. OTHER NAME(S)			2. COUNTY
3. LOCATION OF NEGATIVES RCHS					
6. SPECIFIC LEGAL LOCATION TOWNSHIP 52 RANGE 28 SECTION 35 IF CITY OR TOWN, STREET ADDRESS Route 10 west of Richmond to first left dirt road, 1 mile		16. THEMATIC CATEGORY 030 010		28. NO. OF STORIES LWO	
7. CITY OR TOWN IF RURAL, VICINITY Vic. Richmond Richmond twp.		17. DATE(S) OR PERIOD ca. 1870 and ca. 1840			29. BASEMENT? YES () NO (X)
8. DESCRIPTION OF LOCATION 		18. STYLE OR DESIGN Vernacular/neoclassic details		30. FOUNDATION MATERIAL ashlar stone	
9. COORDINATES UTM LAT LONG		19. ARCHITECT OR ENGINEER unknown		31. WALL CONSTRUCTION frame	
10. SITE () BUILDING (X) NATIONAL REGISTER? YES () NO (X)		20. CONTRACTOR OR BUILDER T.J. Rimmer		32. ROOF TYPE AND MATERIAL gable-asphalt shingles	
11. IS IT ELIGIBLE? YES (X) NO ()		21. ORIGINAL USE, IF APPARENT residence		33. NO. OF BAYS FRONT 3 SIDE 1	
12. DISTRICT POTENTIAL? YES () NO (X)		22. PRESENT USE residence		34. WALL TREATMENT weatherboard	
13. NAME OF ESTABLISHED DISTRICT		23. OWNERSHIP PUBLIC () PRIVATE (X)		35. PLAN SHAPE L-shaped	
14. FURTHER DESCRIPTION OF IMPORTANT FEATURES Neoclassic house has central doorway on each story of primary facade. That of primary entrance has single light transom. Doors are flanked by double windows. All doors and fenestration are capped with lintels. One original central stove chimney with cap remains; the other has been rebuilt. Veranda with turned posts, carved brackets panelled frieze and bannister of second story with pierced work balustrade. Original panelled door is extant. #36: A one room		24. OWNER'S NAME AND ADDRESS IF KNOWN Willie E. Bruce Lexington, Missouri		36. CHANGES (EXPLAIN IN NO. 42) ADDITION (X) ALTERED (X) MOVED ()	
15. HISTORY AND SIGNIFICANCE The house was originally the residence of T. J. Rimmer, listed in the county atlas as a farmer and stockman, born in Richmond in 1849. The house continued in the Rimmer family until recently, when it was purchased by a local family, who are in the process of restoring it. Rear section is of log, certainly of pioneer date.		25. OPEN TO PUBLIC? YES () NO (X)		37. CONDITION INTERIOR good EXTERIOR good	
16. DESCRIPTION OF ENVIRONMENT AND OUTBUILDINGS House is on a large, dormant farm. The house is reached by a long winding pathway and bordered by trees. There is a root cellar to the north of the house.		26. LOCAL CONTACT PERSON OR ORGANIZATION		38. PRESERVATION UNDERWAY? YES (X) NO ()	
17. SOURCES OF INFORMATION On-site inspection. Ray County Atlas, 1877; 1897; 1914.		27. OTHER SURVEYS IN WHICH INCLUDED		39. ENDANGERED? BY WHAT? YES () NO (X)	
18. PREPARED BY Cameron		46. PREPARED BY Cameron		PHOTO MUST BE PROVIDED	
19. ORGANIZATION RCHS & M		47. ORGANIZATION RCHS & M			
20. DATE 6/80		48. DATE 6/80		5. TOWNSHIP	
21. REVISION DATE(S)		49. REVISION DATE(S)			

#42. Cont. addition has recently been attached to the north facade. Two other additions have previously been added to the rear (west) elevation, one is apparently a log structure, much remodelled. The interior of the house features random width pine flooring, bullseye woodwork, stairway with large Newel post and turned balusters.



FLOORPLANS NOT TO SCALE

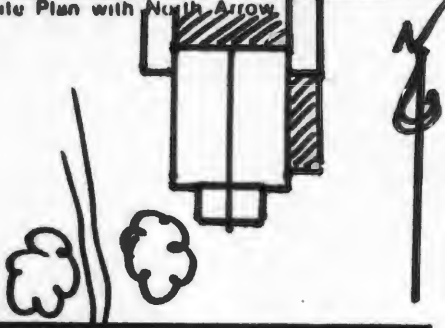



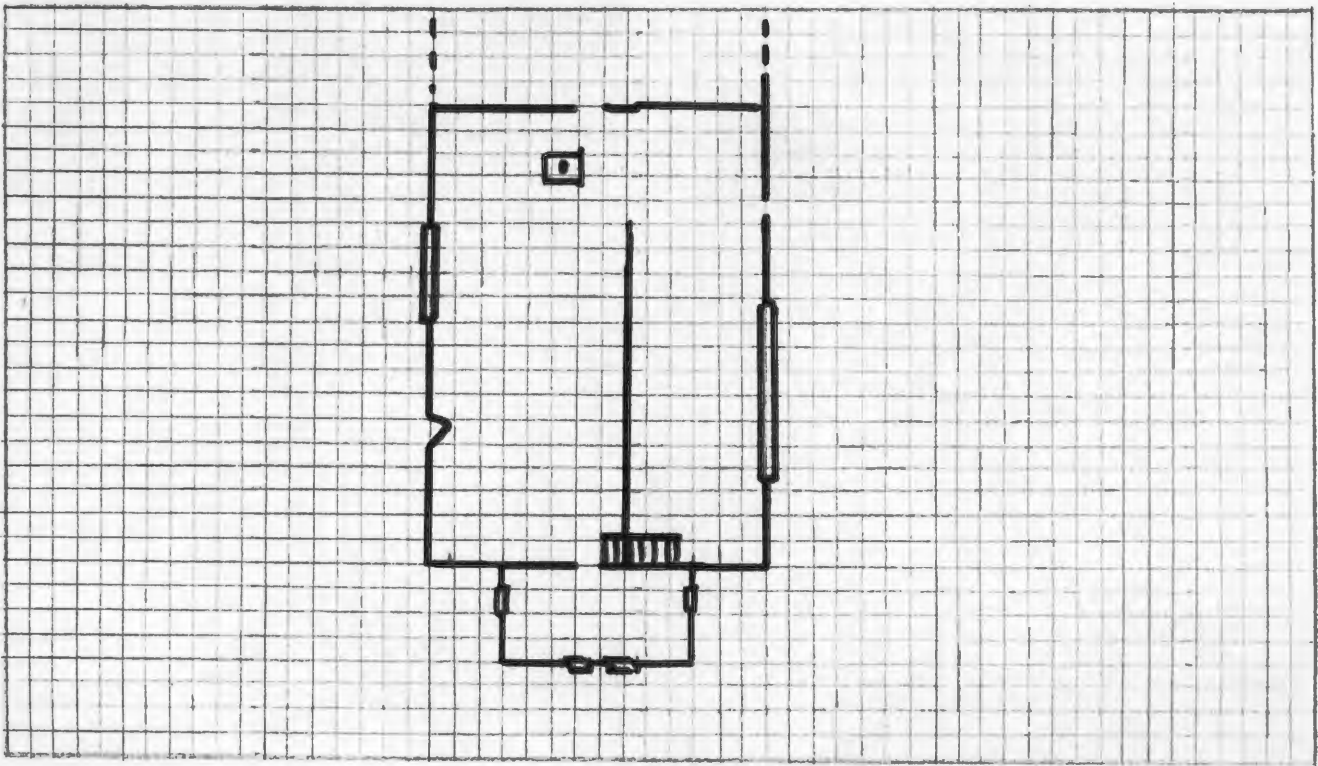
PHOTOGRAPH



Office of Historic Preservation, P.O. Box 176, Jefferson City, Missouri 65101

HISTORIC INVENTORY

1 No 53		4 Present Name(s) Boardman Residence	
2 County Ray		5 Other Name(s) Magill Schoolhouse	
3 Location of Negatives RCHS & M			
6 Specific Location SR 10 7-1/2 mi. west of Richmond on Hyway 10, left 1 mi. on unmarked dirt rd. to fork:rt.on narrow road 1/2 mi.		16 Thematic Category 100	
7 City or Town If Rural, Township & Vicinity vic. Richmond Richmond twp.		17 Date(s) or Period ca. 1886 alt c 1966	
8 Site Plan with North Arrow 		18 Style or Design vernacular 89	
9 Coordinates Lat Long		19 Architect or Engineer unknown	
10 UTM		20 Contractor or Builder unknown	
11 On National Register? Yes <input type="checkbox"/> No <input checked="" type="checkbox"/>		21 Original Use, if apparent schoolhouse and church	
12 Is It Eligible? Yes <input checked="" type="checkbox"/> No <input type="checkbox"/>		22 Present Use residence	
13 Part of Estab. Hist. Dist.? Yes <input type="checkbox"/> No <input checked="" type="checkbox"/>		23 Ownership Public <input type="checkbox"/> Private <input checked="" type="checkbox"/>	
14 District Potenti'l? Yes <input type="checkbox"/> No <input checked="" type="checkbox"/>		24 Owner's Name & Address, if known John and Dorothy Boardman Richmond, Mo	
15 Name of Established District		25 Open to Public? Yes <input type="checkbox"/> No <input checked="" type="checkbox"/>	
42 Further Description of Important Features House has been greatly remodelled on the interior and exterior. A balcony was constructed to add a second floor and attic. The interior was gutted, and retains little of the original materials. New windows were cut into the secondary facades, a large addition added to the rear; an enclosed sunporch to the east. Metal siding obscures facades. Original vestibule is now a bedroom. Wood stove is in original position as when the building served as a school.		26 Local Contact Person or Organization	
43 History and Significance Deeded as a church for the Christian Union Church, but free also for the use of other Christian denominations, Feb. 1, 1886. Church built immediately after. Was known as the Magill School before 1900, from William Magill Sr., who deeded the land. Reorganized 1900. Remained a school until the district was consolidated, in 1959. Sold in 1961 to William Graham and wife Beulah, who rented it without major changes. In 1966, purchased by present owners, who (cont)		27 Other Surveys in Which Included	
44 Description of Environment and Outbuildings In a small valley surrounded by wooded hills. Large garden to rear of property. In the east a natural spring. Several modern outbuildings.		28 No. of Stories one	
45 Sources of Information Abstract Dorothy Boardman Mary Denton Lamb Ray County History, 1973.		29 Basement? Yes <input type="checkbox"/> No <input checked="" type="checkbox"/>	
46 Prepared by Lamb and Cameron		30 Foundation Material ashlar stone 46	
47 Organization RCHS & M		31 Wall Construction frame, wu	
48 Date 8/80		32 Roof Type & Material CB gable-comp. shingles	
49 Revision Date(s)		33 No. of Bays Front 3 Side n/a 43	
		34 Wall Treatment metal siding 50	
		35 Plan Shape rectangular	
		36 Changes (Explain in #42) Addition <input checked="" type="checkbox"/> Altered <input checked="" type="checkbox"/> Moved <input type="checkbox"/>	
		37 Condition Interior good Exterior good	
		38 Preservation Underway? Yes <input type="checkbox"/> No <input checked="" type="checkbox"/>	
		39 Endangered? By What? Yes <input type="checkbox"/> No <input checked="" type="checkbox"/>	
		40 Visible from Public Road? Yes <input type="checkbox"/> No <input checked="" type="checkbox"/>	
		41 Distance from and Frontage on Road	
		Photo 	



FLOORPLANS NOT TO SCALE



PHOTOGRAPH

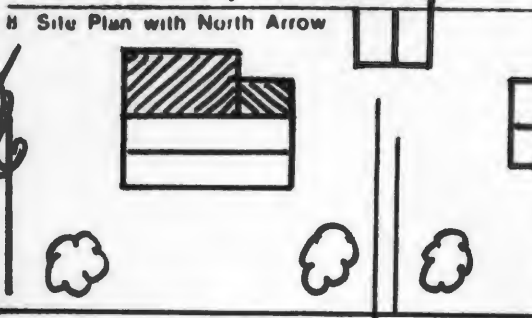
#43. Cont. remodelled interior and exterior to convert it to a private residence.

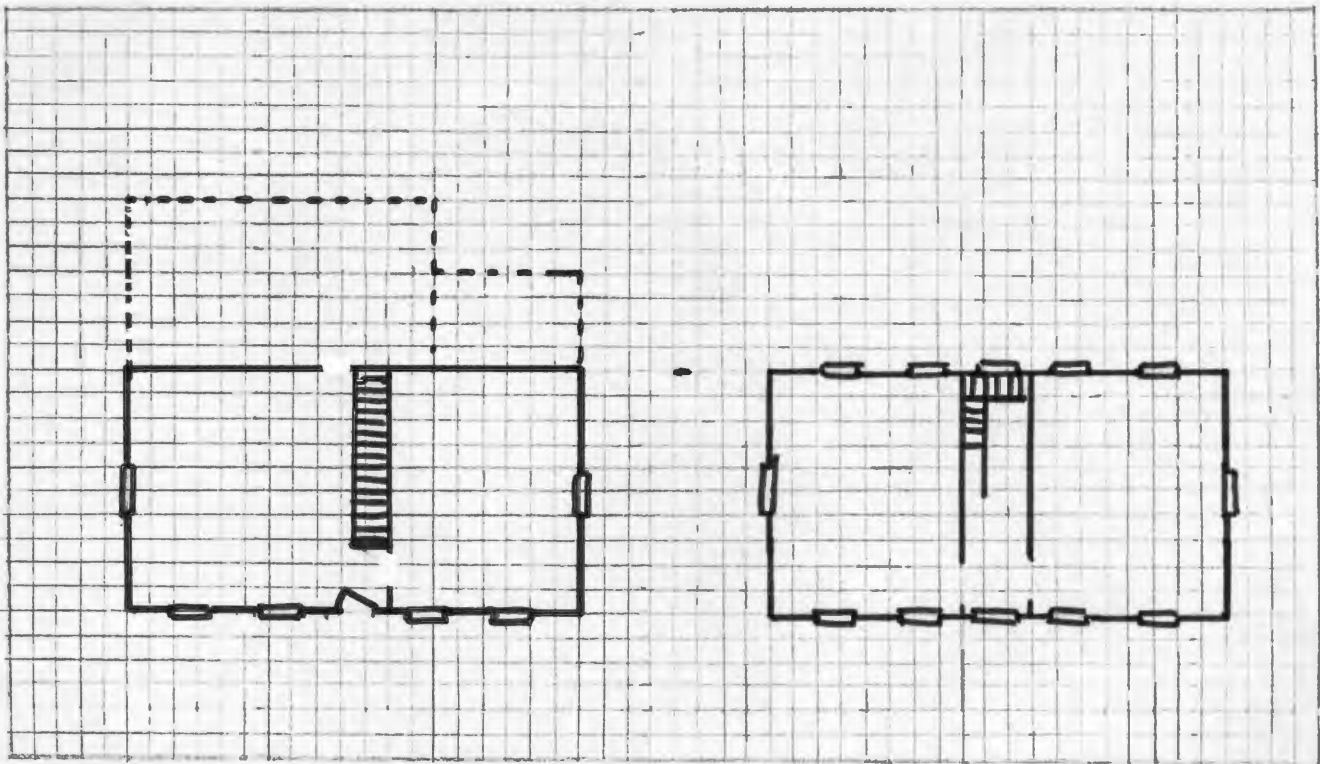
Forrest Smith, 42nd. governor of Missouri, 1949-1953, first taught at this school from 1907 to 1908 for a salary of \$47 a month. Born February 14, 1886 in the vicinity, Smith taught school near Richmond for nine years, the last five as Richmond Grammar School principal. He served in several county offices, State Tax Commission, State Auditor (1932-1948). He ran for governor in 1948 and was elected, carrying 102 of Missouri's 114 counties, having the largest vote ever given to a gubernatorial candidate in the state. During his tenure, he promoted highway and bridge construction. Smith died in 1962 and is buried in Richmond cemetery.



Office of Historic Preservation, P.O. Box 176, Jefferson City, Missouri 65101

HISTORIC INVENTORY

1 No 58		4 Present Name(s) Fizer Residence	
2 County Ray		5 Other Name(s) Case Residence	
3 Location of Negatives RCHS & M			
6 Specific Location 1 mile west of Richmond on state highway 10. SR 10		16 Thematic Category 030	
		17 Date(s) or Period ca. 1860	
7 City or Town If Rural, Township & Vicinity vic. Richmond, Richmond twp.		18 Style or Design vernacular 09	
8 Site Plan with North Arrow 		19 Architect or Engineer unknown	
		20 Contractor or Builder unknown Pugh CR	
		21 Original Use, if apparent residence DIA	
		22 Present Use residence	
		23 Ownership Public <input type="checkbox"/> Private <input checked="" type="checkbox"/>	
		24 Owner's Name & Address, if known Mr. and Mrs. Fizer Richmond, Mo. 65201	
9 Coordinates UTM Lat S 26 Long T 50N 28W		25 Open to Public? Yes <input type="checkbox"/> No <input checked="" type="checkbox"/>	
10 Site <input type="checkbox"/> Building <input checked="" type="checkbox"/> Structure <input type="checkbox"/> Object <input type="checkbox"/>		26 Local Contact Person or Organization	
11 On National Register? Yes <input type="checkbox"/> No <input checked="" type="checkbox"/>		27 Other Surveys in Which Included	
12 Is It Eligible? Yes <input checked="" type="checkbox"/> No <input type="checkbox"/>			
13 Part of Estab. Hist. Dist.? Yes <input type="checkbox"/> No <input checked="" type="checkbox"/>		38 Preservation Underway? Yes <input type="checkbox"/> No <input checked="" type="checkbox"/>	
14 District Potent'l? Yes <input type="checkbox"/> No <input checked="" type="checkbox"/>		39 Endangered? By What? Yes <input type="checkbox"/> No <input checked="" type="checkbox"/>	
15 Name of Established District		40 Visible from Public Road? Yes <input checked="" type="checkbox"/> No <input type="checkbox"/>	
		41 Distance from and Frontage on Road	
42 Further Description of Important Features Vernacular I-house has one-story front veranda. Central singleleaf entrance on primary facade. 2 openings on secondary facades. Neo-classic cornice with returns. Interior was originally two rooms on each floor, divided by central hallway. L-shaped staircase has simple molding on bannister and balustrades. Wide plank flooring remains in upper rooms. Woodwork is heavy and plain with bull's-eye decoration above doors. #36: Much remodelling has been done to (cont)		Photo	
43 History and Significance			
44 Description of Environment and Outbuildings On large lot on the outskirts of the town of Richmond. Several farm outbuildings, not contemporary, to the rear and east of the house.			
45 Sources of Information Mr. and Mrs. Fizer Ray county Atlas, 1877. On-site inspection.		46 Prepared by Cameron	
		47 Organization RCHS & M	
		48 Date 4/80	
		49 Revision Date(s)	



FLOORPLANS NOT TO SCALE





PHOTOGRAPH

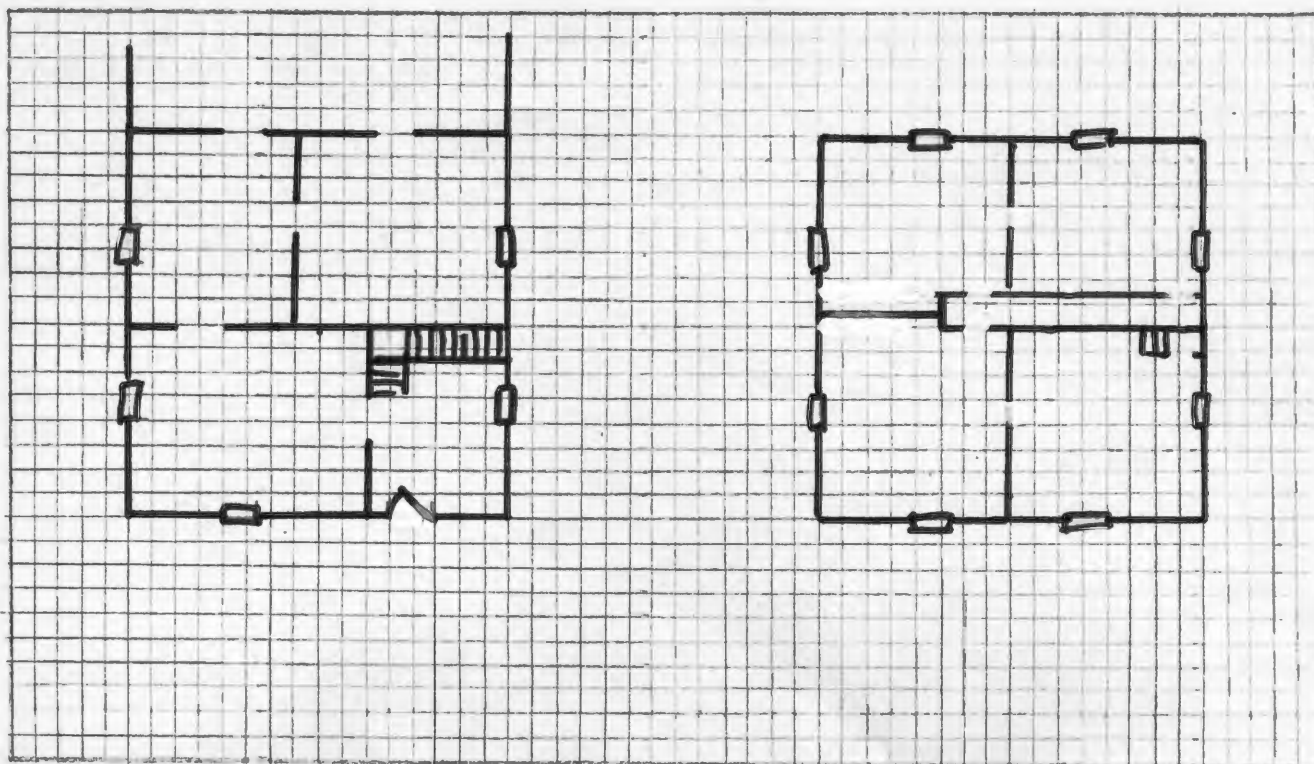
#42. Cont. the interior of the house. Central hallway downstairs was enclosed, wall to room on left torn down and posts inserted to enlarge living room. All was panelled and carpeted, but closet under stairs remains as constructed. New fireplace in center of north wall of this room. Original probably had interior end chimneys. An addition of kitchen and workroom added to the north of house. Exterior remains basically unaltered.



Office of Historic Preservation, P.O. Box 176, Jefferson City, Missouri 65101

HISTORIC INVENTORY

1 No 59		4 Present Name(s) Shotwell House	
2 County Ray		5 Other Name(s)	
3 Location of Negatives RCHS & M			
6 Specific Location 1 mile west of Richmond on Hwy 10 SR 10		16 Thematic Category 030	
7 City or Town II Rural, Township & Vicinity Richmond vic. Richmond twp.		17 Date(s) or Period 1870	
8 Bear Plan with North Arrow 		18 Style or Design 90 49 vernacular/Italianate derivative	
		19 Architect or Engineer unknown	
		20 Contractor or Builder William M. Shotwell	
		21 Original Use, if apparent residence DIA	
		22 Present Use residence	
		23 Ownership <div style="display: flex; justify-content: space-between;">Public <input type="checkbox"/></div> <div style="display: flex; justify-content: space-between;">Private <input checked="" type="checkbox"/></div>	
		24 Owner's Name & Address. if known William Shotwell Route 1, Washington, Mo.	
9 Coordinates <div style="display: flex; justify-content: space-between;">Lat 32° 45' NLong 89° 28' W</div>		25 Open to Public? <div style="display: flex; justify-content: space-between;">Yes <input type="checkbox"/></div> <div style="display: flex; justify-content: space-between;">No <input checked="" type="checkbox"/></div>	
10 Site I: Building <input checked="" type="checkbox"/>		26 Local Contact Person or Organization	
11 On National Register? Yes <input type="checkbox"/> No <input checked="" type="checkbox"/>		27 Other Surveys in Which Included	
12 Is II Eligible? Yes <input type="checkbox"/> No <input type="checkbox"/>			
13 Part of Estab. Hist. Dist.? Yes <input type="checkbox"/> No <input checked="" type="checkbox"/>			
14 District Potenti? Yes <input type="checkbox"/> No <input checked="" type="checkbox"/>			
15 Name of Established District		28 No. of Stories two	
		29 Basement? Yes <input type="checkbox"/> No <input type="checkbox"/>	
		30 Foundation Material ashlar stone 90	
		31 Wall Construction brick LB	
		32 Roof Type & Material HP hip-asphalt shingles 33	
		33 No. of Bays <div style="display: flex; justify-content: space-between;">Front 2Side 2</div>	
		34 Wall Treatment common bond 30	
		35 Plan Shape square	
		36 Changes (Explain in #42) <div style="display: flex; justify-content: space-between;">Addition <input type="checkbox"/></div> <div style="display: flex; justify-content: space-between;">Altered <input checked="" type="checkbox"/></div> <div style="display: flex; justify-content: space-between;">Moved <input type="checkbox"/></div>	
		37 Condition <div style="display: flex; justify-content: space-between;">Interior goodExterior good</div>	
		38 Preservation Underway? Yes <input type="checkbox"/> No <input checked="" type="checkbox"/>	
		39 Endangered? By What? Yes <input type="checkbox"/> No <input checked="" type="checkbox"/>	
		40 Visible from Public Road? Yes <input checked="" type="checkbox"/> No <input type="checkbox"/>	
		41 Distance from and Frontage on Road	
42 Further Description of Important Features Primary facade has lateral primary entrance balanced by a window to the left. Two windows on second story. All fenestration is segmentally arched two-over-two doublehung sash. Primary facade has jack arches above windows which are projected and carried on corbel shoulders. Iron tie bars on all facades. Brick water table belt course. Interior woodwork has been mostly replaced. Curved stairway to second floor has narrow treads. Some original woodwork(cont)		Photo 	
43 History and Significance First family home was across the road(Route 10). Present house constructed 1870. Brick was fired on property along present driveway. Jabez Shotwell, a native of Mason County, Kentucky, a surveyor, a farmer and later a judge in Richmond, settled on this site in 1835. A well here was noted for its fine water and many travellers would stop there. After the death of his wife in 1852, Jabez gave the farm to one of his sons, William M. Shotwell,(cont)			
44 Description of Environment and Outbuildings On a 156 acre farm, and a wooded lot, on the outskirts of the city of Richmond.			
45 Sources of Information Present Occupants On-site inspection Ray County History, 1881.		46 Prepared by Cameron and Pease	
		47 Organization RCHS & M	
		48 Date 8/79	
		49 Revision Date(s)	



FLOORPLANS NOT TO SCALE



PHOTOGRAPH

"42. Cont. remains below stairway. Also some original wide plank flooring. #36: House was vacant for a few years and interior virtually destroyed by vandals. Has been repaired and renovated but not restored. Original walls were plastered which was destroyed when electricity added, and plumbing ca. 1975. New ceiling, panelling in most rooms. Dining room changed to kitchen (which was originally in rear) bedroom, new living room. Two fireplaces, one closed. Has plain molded mantelpieces. Basement was added. Original porch was removed.


#43. Cont. who built the present house. It is owned by a descendent.



MISSOURI OFFICE OF HISTORIC PRESERVATION

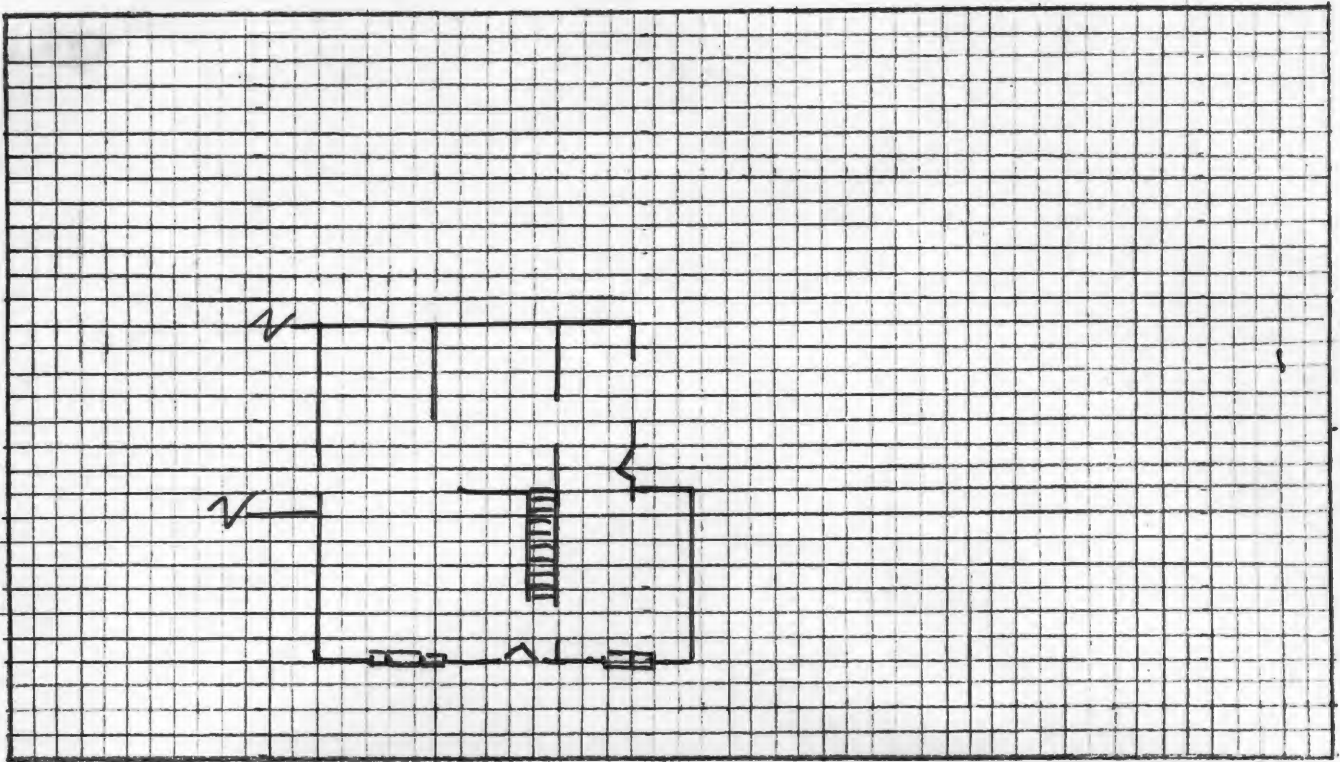
ARCHITECTURAL/HISTORIC INVENTORY SURVEY FORM

RA-AS-002-176

1. NO. 119 122		4. PRESENT LOCAL NAME(S) OR DESIGNATION(S) Don Garner Residence		1. NO.	
2. COUNTY Ray		5. OTHER NAME(S)			2. COUNTY
3. LOCATION OF NEGATIVES RCHS					
6. SPECIFIC LEGAL LOCATION TOWNSHIP 50N RANGE 28W SECTION 34		16. THEMATIC CATEGORY		2. COUNTY	
IF CITY OR TOWN, STREET ADDRESS Take 10 from Richmond west (c)		17. DATE(S) OR PERIOD ca. 1900			4. PRESENT LOCAL NAME(S) OR DESIGNATION(S)
7. CITY OR TOWN IF RURAL, VICINITY vic Richmond Richmond Twp.		18. STYLE OR DESIGN Neoclassic/vernacular 09			
8. DESCRIPTION OF LOCATION 		19. ARCHITECT OR ENGINEER unknown		4. PRESENT LOCAL NAME(S) OR DESIGNATION(S)	
9. COORDINATES UTM LAT LONG		20. CONTRACTOR OR BUILDER unknown			2. COUNTY
10. SITE () BUILDING (X) STRUCTURE () OBJECT (X)		21. ORIGINAL USE, IF APPARENT residence 01A			
11. NATIONAL HIST. DISTRICT? YES () NO (X)		22. PRESENT USE residence		2. COUNTY	
13. PART OF ESTAB. HIST. DISTRICT? YES () NO (X)		23. OWNERSHIP PUBLIC () PRIVATE (X)			4. PRESENT LOCAL NAME(S) OR DESIGNATION(S)
14. DISTRICT POTENTIAL? YES () NO (X)		24. OWNER'S NAME AND ADDRESS IF KNOWN Don Garner Richmond, Missouri			
15. NAME OF ESTABLISHED DISTRICT		25. OPEN TO PUBLIC? YES () NO (X)		4. PRESENT LOCAL NAME(S) OR DESIGNATION(S)	
42. FURTHER DESCRIPTION OF IMPORTANT FEATURES I-house dating from about the turn of the century has undergone a good deal of remodelling. New windows cut on primary elevation and on south facade. Single story addition to rear of kitchen and dining room. Construction of new front porch caused central window on primary facade to be shortened; cast-iron posts with brackets have replaced wood piers on this porch. Interior also completely (cont)		26. LOCAL CONTACT PERSON OR ORGANIZATION			5. OTHER NAME(S)
43. HISTORY AND SIGNIFICANCE Lane was owned by Margaret Finley in 1877 at which time there was no house on this site.		27. OTHER SURVEYS IN WHICH INCLUDED			
44. DESCRIPTION OF ENVIRONMENT AND OUTBUILDINGS Rural.		46. PREPARED BY Ogg and Brown		RANGE	
45. SOURCES OF INFORMATION Ray County Atlas, 1877. Don Garner On-site inspection.		47. ORGANIZATION RCHS & M			SECTION
		48. DATE 8/80 49. REVISION DATE(S)			

#6. Cont. to County Route EE; 1/2 mile south to unmarked gravel road; 1/2 mile southeast.

#42. Cont. remodelled; wall partition removed in north front room to combine it with hallway as well as partition between this room and adjoining kitchen of the addition. Wall-to-wall carpeting installed; new stairrail.



FLOORPLANS

NOT TO SCALE




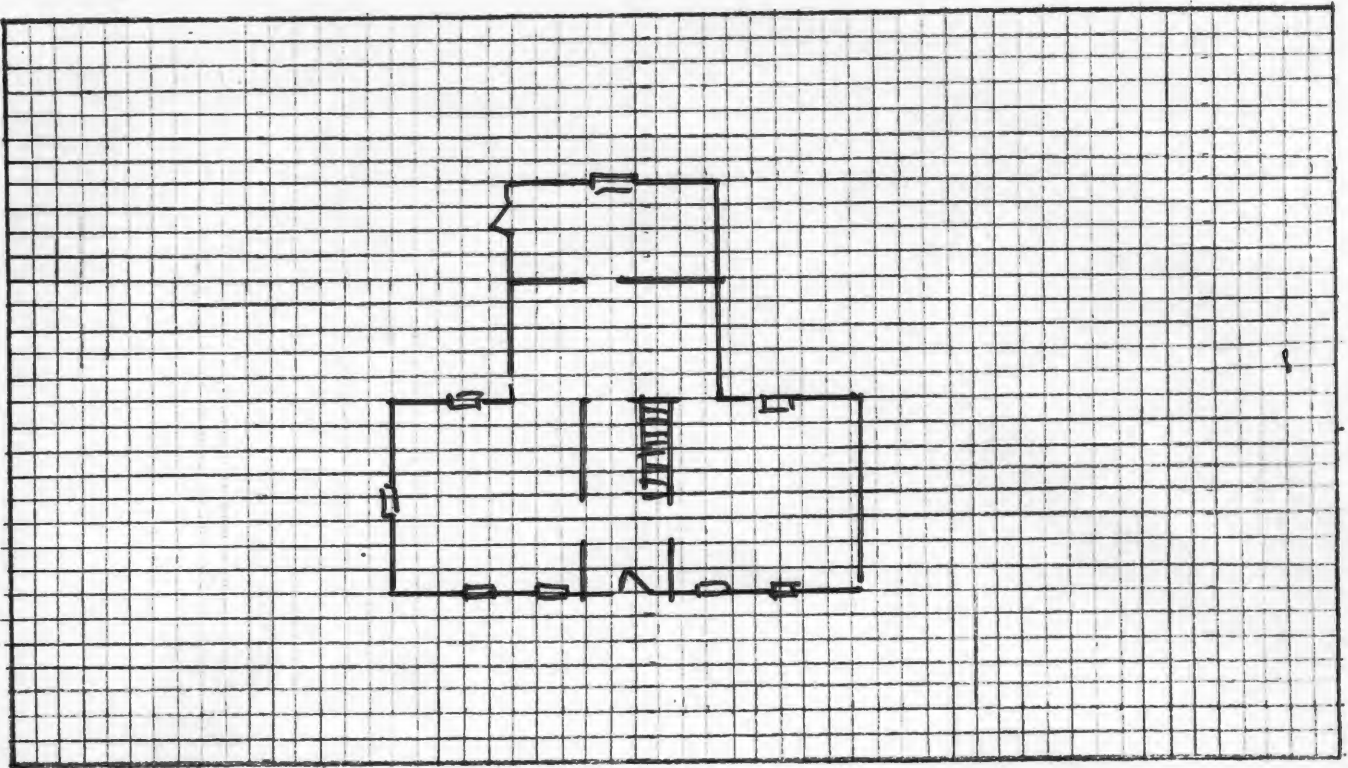
PHOTOGRAPH



Office of Historic Preservation, P.O. Box 176, Jefferson City, Missouri 65101

HISTORIC INVENTORY

1 No 110		4 Present Name(s) Lester Property	
2 County Ray		5 Other Name(s) Richardson House	
3 Location of Negatives RCHS			
6 Specific Location 1 mile south of Henrietta on Hwy 13.		16 Thematic Category	
7 City or Town <input type="checkbox"/> Rural, Township & Vicinity Henrietta vic. Richmond twp.		17 Date(s) or Period ca. 1880	
8 Site Plan with North Arrow 		18 Style or Design vernacular <i>09</i>	
9 Coordinates UTM		19 Architect or Engineer unknown	
10 Building <input checked="" type="checkbox"/> Structure <input type="checkbox"/>		20 Contractor or Builder unknown <i>prch CB</i>	
11 On National Register? Yes <input type="checkbox"/> No <input checked="" type="checkbox"/>		21 Original Use, if apparent residence <i>DIA</i>	
12 Is It Eligible? Yes <input checked="" type="checkbox"/> No <input type="checkbox"/>		22 Present Use vacant	
13 Part of Estab Hist Dist? Yes <input type="checkbox"/> No <input checked="" type="checkbox"/>		23 Ownership Public <input type="checkbox"/> Private <input checked="" type="checkbox"/>	
14 District Potent'l? Yes <input type="checkbox"/> No <input checked="" type="checkbox"/>		24 Owner's Name & Address, if known Jerry Lester Richmond, Missouri	
15 Name of Established District		25 Open to Public? Yes <input type="checkbox"/> No <input checked="" type="checkbox"/>	
42 Further Description of Important Features Impressive vernacular frame I-house atop a brick foundation. Its 5 bay primary facade presents a central singleleaf primary entrance and two-over-two windows, all crowned with lintels. Corners are marked by beaded pilaster cornerboards and a boxed cornice and frieze surround the structure. Small windows pierce the attic level on each secondary facade. #36: One brick stove chimney has been removed; a window cut in the southwest facade. New porch added to primary elevation.		26 Local Contact Person or Organization	
43 History and Significance S.A. Richardson is listed as owning this property in 1877. There is no house indicated on this site. This house is a late appearance of a vernacular house type which occurred much earlier throughout the county; tall narrow proportions and small attic windows on the secondary facades were common idioms much earlier in the century.		27 Other Surveys in Which Included	
44 Description of Environment and Outbuildings A few trees probably date from the same period as the house; modern outbuildings are of much later construction.		28 No. of Stories LWO	
		29 Basement? Yes <input checked="" type="checkbox"/> No <input type="checkbox"/>	
		30 Foundation Material Brick <i>30</i>	
		31 Wall Construction frame <i>WU</i>	
		32 Roof Type & Material <i>GB</i> gable-asphalt shingles	
		33 No. of Bays Front 5 Side 2	
		34 Wall Treatment weatherboard <i>2</i>	
		35 Plan Shape rectangular	
		36 Changes (Explain in #42) Addition <input checked="" type="checkbox"/> Altered <input checked="" type="checkbox"/> Moved <input type="checkbox"/>	
		37 Condition Interior fair Exterior fair	
		38 Preservation Underway? Yes <input type="checkbox"/> No <input checked="" type="checkbox"/>	
		39 Endangered? By What? neglect Yes <input checked="" type="checkbox"/> No <input type="checkbox"/>	
		40 Visible from Public Road? Yes <input checked="" type="checkbox"/> No <input type="checkbox"/>	
		41 Distance from and Frontage on Road	
45 Sources of Information On-site inspection. Ray County Atlas 1877		46 Prepared by Cameron	
		47 Organization RCHS & M	
		48 Date 6/80 49 Revision Date(s)	




FLOORPLANS NOT TO SCALE




PHOTOGRAPH



HISTORIC INVENTORY

1 No 120 124		4 Present Name(s) Cambell House		1 No
2 County Clay		5 Other Name(s)		
3 Location of Negatives RCHS				
6 Specific Location On Community Link between Route 10 and Route EE, Sec. 3, Range 28, Twp. 51. St. Route 2107.		16. Thematic Category		2 County
7 City or Town <input type="checkbox"/> Rural, Township & Vicinity vic. Richmond Richmond Twp.		17 Date(s) or Period 1884		
8 Site Plan with North Arrow 		18 Style or Design Vernacular/Neoclassic details		
		19 Architect or Engineer unknown		
		20 Contractor or Builder John W. Campbell		
		21. Original Use, if apparent residence		
		22 Present Use residence		
		23 Ownership Public <input type="checkbox"/> Private <input checked="" type="checkbox"/>		
		24. Owner's Name & Address, if known Frank Campbell Richmond, Missouri		
		25. Open to Public? Yes <input type="checkbox"/> No <input checked="" type="checkbox"/>		
9 Coordinates UTM		26. Local Contact Person or Organization		4 Present Name(s)
10 Site <input type="checkbox"/> Building <input checked="" type="checkbox"/> Structure <input type="checkbox"/> Object <input type="checkbox"/>		27. Other Surveys in Which Included		
11 On National Register? Yes <input type="checkbox"/> No <input checked="" type="checkbox"/>		28. No. of Stories two 2-1		
12. Is it Eligible? Yes <input type="checkbox"/> No <input type="checkbox"/>		29. Basement? Yes <input type="checkbox"/> No <input checked="" type="checkbox"/>		
13 Part of Estab Hist Dist? Yes <input type="checkbox"/> No <input checked="" type="checkbox"/>		30. Foundation Material ashlar/cement		
14. District Potent'l? Yes <input type="checkbox"/> No <input checked="" type="checkbox"/>		31. Wall Construction frame		
15 Name of Established District		32. Roof Type & Material gable/comp shingles		
		33. No. of Bays Front 5 Side 2		
		34. Wall Treatment weatherboard		
		35. Plan Shape rectangular		
		36. Changes (Explain in #42) Addition <input checked="" type="checkbox"/> Altered <input checked="" type="checkbox"/> Moved <input type="checkbox"/>		5 Other Name(s)
		37. Condition Interior good Exterior good		
		38. Preservation Underway? Yes <input type="checkbox"/> No <input checked="" type="checkbox"/>		
		39. Endangered? By What? Yes <input type="checkbox"/> No <input checked="" type="checkbox"/>		
		40. Visible from Public Road? Yes <input checked="" type="checkbox"/> No <input type="checkbox"/>		
		41. Distance from and Frontage on Road		
		Photo		
42 Further Description of Important Features Vernacular house with Neoclassic details: boxed cornice, molded window heads, pilaster corner boards. Primary facade highlighted by 2 wall gables. Interior brick chimney. #36: Addition of concrete porch with hipped roof and cast-iron posts. House remodelled with addition of several windows to primary facade and realignment of original centralized primary entrance.				
43 History and Significance Andrew Wells entered plat for the land in 1829 and was owner to at least 1877. He is the step-great grandfather to the present owner of the property. House was built in 1884 by John W. Campbell. James M. Campbell Jr. was the present owner's grandfather. On March 1, 1901, James' son Thomas Andrew Campbell moved into the house and died there in 1948. He was the presiding judge of Ray County from 1930 to 1934.				
44 Description of Environment and Outbuildings In a rural setting, with original planting.				
45 Sources of Information Biography of Clay, Ray, etc. Ray County History, 1883. Frank Campbell. On-site inspection.				
46. Prepared by Pauline Brown				
47. Organization RCHS & M				
48. Date 6/80		49. Revision Date(s)		



FLOORPLANS NOT TO SCALE




PHOTOGRAPH



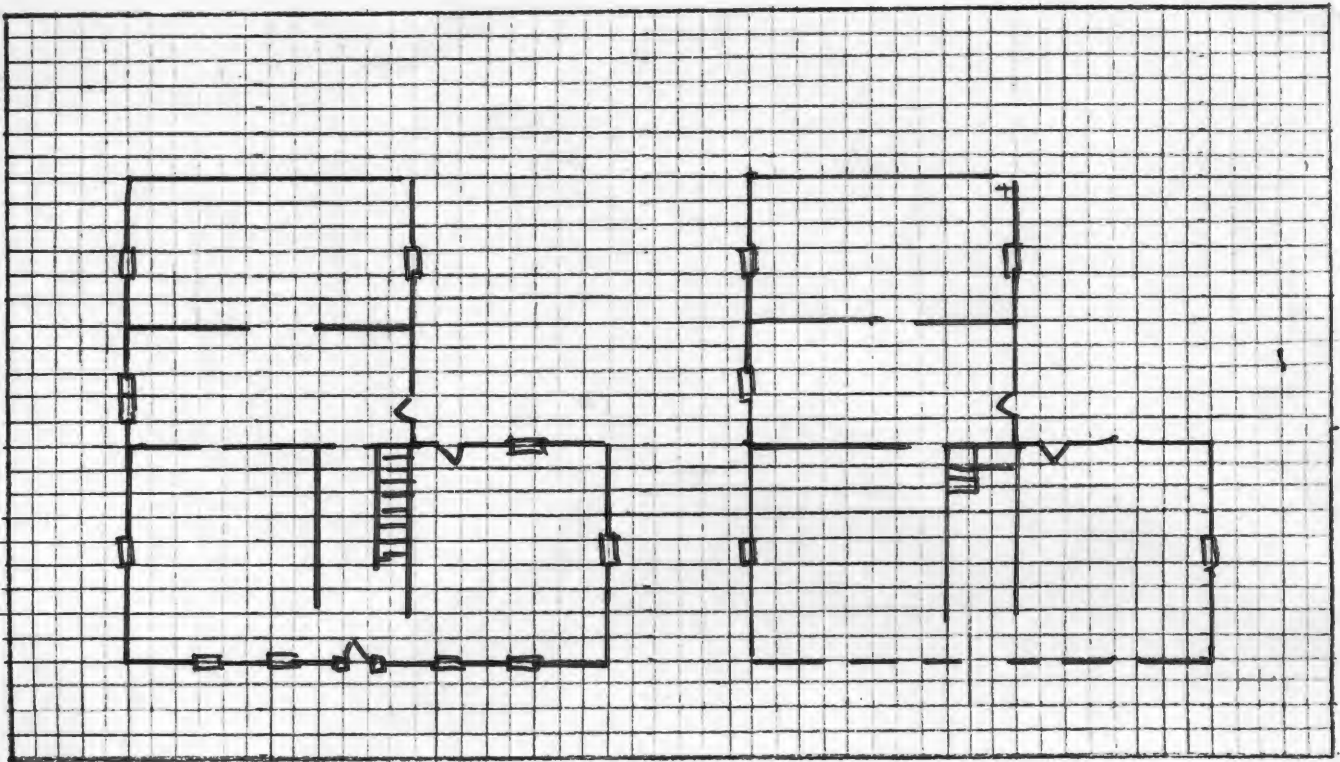
RA-AS-002-179

Office of Historic Preservation, P.O. Box 176, Jefferson City, Missouri 65101

HISTORIC INVENTORY

1 No 57		4 Present Name(s) Royce Carter Residence	
2 County Ray		5 Other Name(s) Seek House	
3 Location of Negatives RCHS			
6 Specific Location 1/2 mile northwest of Richmond on unmarked gravel road, T52 R28 S24 CB		16 Thematic Category 030	
7 City or Town Richmond vic. II Rural, Township & Vicinity Richmond Twp.		17 Date(s) or Period ca. 1850	
8 Site Plan with North Arrow 		18 Style or Design 31 09 Vernacular; Greek Revival	
		19 Architect or Engineer unknown	
		20 Contractor or Builder unknown	
		21 Original Use, if apparent residence OLA	
		22 Present Use residence	
		23 Ownership Public <input type="checkbox"/> Private <input checked="" type="checkbox"/>	
		24 Owner's Name & Address, if known Royce Carter Richmond, Missouri	
9 Coordinates UTM Lat Long		25 Open to Public? Yes <input type="checkbox"/> No <input checked="" type="checkbox"/>	
0 Site <input checked="" type="checkbox"/> Building <input checked="" type="checkbox"/> Structure <input type="checkbox"/> Object <input type="checkbox"/>		26 Local Contact Person or Organization	
11 On National Register? Yes <input type="checkbox"/> No <input checked="" type="checkbox"/>		27 Other Surveys in Which Included	
12 Is It Eligible? Yes <input checked="" type="checkbox"/> No <input type="checkbox"/>			
13 Part of Estab. Hist. Dist.? Yes <input type="checkbox"/> No <input checked="" type="checkbox"/>			
14 District Potent'l? Yes <input type="checkbox"/> No <input checked="" type="checkbox"/>			
15 Name of Established District		28 No. of Stories two 2-2	
		29 Basement? Yes <input type="checkbox"/> No <input checked="" type="checkbox"/>	
		30 Foundation Material ashlar stone 40	
		31 Wall Construction frame 40	
		32 Roof Type & Material 6-6 gable-comp. shingles	
		33 No. of Bays Front 5 Side 1	
		34 Wall Treatment weatherboard 31	
		35 Plan Shape L-shaped	
		36 Changes (Explain in #42) Addition <input type="checkbox"/> Altered <input checked="" type="checkbox"/> Moved <input type="checkbox"/>	
		37 Condition Interior excellent Exterior excellent	
		38 Preservation Underway? Yes <input type="checkbox"/> No <input checked="" type="checkbox"/>	
		39 Endangered? By What? Yes <input type="checkbox"/> No <input checked="" type="checkbox"/>	
		40 Visible from Public Road? Yes <input checked="" type="checkbox"/> No <input type="checkbox"/>	
		41 Distance from and Frontage on Road	
42 Further Description of Important Features Antebellum house with Greek Revival styling including central entry way on both stories of primary elevation with 6 light transom and sidelights. Dominating primary facade is two story portico with pediment supported by Doric freestanding piers. Boxed cornice and frieze continue around building and portico's pediment. Large two story el to rear of building is fronted on the east facade by a two story veranda; entrance to house from veranda at each story. Stone (Cont)			
Photo			
43 History and Significance House owned by J. Seek in 1877. Building said to have been constructed by same man who built the original Dale family home, an identical building one mile west (now demolished) and who may have been a member of the Dale family.			
44 Description of Environment and Outbuildings On large farm with original plantings surrounding house; later farm buildings to the east and rear.			
45 Sources of Information On-site inspection. Dick Dale. Ray County Atlas, 1877.		46 Prepared by Cameron	
		47 Organization RCHS & M	
		48 Date 5/80	49 Revision Date(s)

42. Cont. interior end chimneys. Modernization of interior includes cutting of new triple window on west facade of el.




FLOORPLANS NOT TO SCALE




PHOTOGRAPH





1. NO. 121		4. PRESENT LOCAL NAME(S) OR DESIGNATION(S) Swofford House		1. NO.	
2. COUNTY RAY		5. OTHER NAME(S)			2. COUNTY
3. LOCATION OF NEGATIVES RCHS					
6. SPECIFIC LEGAL LOCATION TOWNSHIP 51 RANGE 28 SECTION 3 IF CITY OR TOWN, STREET ADDRESS 3/5 mile east from Richmond (cont)		16. THEMATIC CATEGORY		2. COUNTY	
7. CITY OR TOWN vic. Richmond, IF RURAL, VICINITY Richmond Twp. CR		17. DATE(S) OR PERIOD ca. 1890 C. 1930			4. PRESENT LOCAL NAME(S) OR DESIGNATION(S)
8. DESCRIPTION OF LOCATION SHED WASHHOUSE 		18. STYLE OR DESIGN vernacular 49		5. OTHER NAME(S)	
9. COORDINATES LAT LONG UTM		19. ARCHITECT OR ENGINEER unknown			6. TOWNSHIP
10. SITE () BUILDING (X) STRUCTURE () OBJECT ()		20. CONTRACTOR OR BUILDER unknown		RANGE	
11. NATIONAL HIST. DISTRICT? YES () NO (X)		21. ORIGINAL USE, IF APPARENT residence CIA			SECTION
12. IS IT ELIGIBLE? YES (X) NO ()		22. PRESENT USE residence			
13. PART OF ESTAB. HIST. DISTRICT? YES () NO (X)		23. OWNERSHIP PUBLIC () PRIVATE (X)			
14. DISTRICT POTENTIAL? YES () NO (X)		24. OWNER'S NAME AND ADDRESS IF KNOWN Chet Swofford Richmond, Missouri			
15. NAME OF ESTABLISHED DISTRICT		25. OPEN TO PUBLIC? YES () NO (X)			
42. FURTHER DESCRIPTION OF IMPORTANT FEATURES House has been greatly remodelled with addition of wood siding. The original house probably had a second entrance on the primary facade where there now is only one, making it a double pen vernacular style house. This entrance has been closed and a larger window cut in the fabric of wall. Interior has been gutted and remodelled. Ca. 1930, the outside was redone, with new roof, enclosed back porch, removed stairs.		26. LOCAL CONTACT PERSON OR ORGANIZATION			
43. HISTORY AND SIGNIFICANCE Present owners have lived here since 1952. Earlier owners planted the large cedar trees which border the front yard. The house is recorded in the county atlas as the C.A. Brown residence in 1897. The Brown family planted the cedar trees in the front yard, one for each child in the family; most remain.		27. OTHER SURVEYS IN WHICH INCLUDED			
44. DESCRIPTION OF ENVIRONMENT AND OUTBUILDINGS Cedar trees front the house. Behind the house was said to be a Negro graveyard. A log house was demolished a few years ago in the same location. Behind the house is a washhouse, ca. 1900 and a root cellar, ca. 1911.		46. PREPARED BY Brown and Ogg			
45. SOURCES OF INFORMATION Mr. and Mrs. Swofford. Ray County Atlases, 1877; 1897; 1914. Pauline Brown On-site inspection.		47. ORGANIZATION RCHS & M			
		48. DATE 8/80 49. REVISION DATE(S)			



FLOORPLANS

NOT TO SCALE



PHOTOGRAPH

