

MISSOURI DEPARTMENT OF NATURAL RESOURCES
STATE HISTORIC PRESERVATION OFFICE, P.O. Box 176, Jefferson City, MO 65102
ARCHITECTURAL/HISTORIC INVENTORY FORM

Page 1

1. Survey No. 11		2. Survey name: Ozark Native Rock	
3. County: Jasper		4. Address (Street No.) 4882	
5. City: Joplin		6. Latitude/Longitude: 37.083242, -94.439923	
7. Township/Range/Section: T: 27 R: 32 S: 9		8. Historic name (if known):	
9. Present/other name (if known):		10. Ownership: <input checked="" type="checkbox"/> Private <input type="checkbox"/> Public	
11a. Historic use (if known): Domestic		11b. Current use: Vacant/Not in Use	

HISTORICAL DATA

12. Construction date: 1940	15. Architect:	18. Previously surveyed? <input type="checkbox"/> Cite survey name in box 22 cont. (page 2)
13. Significant date/period:	16. Builder/contractor:	19. On National Register? <input type="checkbox"/> indiv. <input type="checkbox"/> district Cite nomination name in box 22 cont. (page 2)
14. Area(s) of significance:	17. Original or significant owner:	20. National Register eligible? <input type="checkbox"/> individually eligible <input checked="" type="checkbox"/> district potential (<input type="checkbox"/> C <input checked="" type="checkbox"/> NC) <input checked="" type="checkbox"/> not eligible <input type="checkbox"/> not determined
21. History and significance on continuation page. <input checked="" type="checkbox"/>		22. Sources of information on continuation page. <input checked="" type="checkbox"/>

ARCHITECTURAL INFORMATION

23. Category of property: <input checked="" type="checkbox"/> building(s) <input type="checkbox"/> site <input type="checkbox"/> structure <input type="checkbox"/> object	30. Roof material: Asphalt Shingle	37. Windows: <input checked="" type="checkbox"/> historic <input type="checkbox"/> replacement Pane arrangement: 4/1
24. Vernacular or property type:	31. Chimney placement: Exterior	38. Acreage (rural): < 5 acres Visible from public road? <input checked="" type="checkbox"/>
25. Architectural Style:	32. Structural system: Stone, Frame	39. Changes (describe in box 28 cont.): <input checked="" type="checkbox"/> Addition(s) Date(s): <input checked="" type="checkbox"/> Altered Date(s): <input type="checkbox"/> Moved Date(s): <input type="checkbox"/> Other Date(s): Endangered by:
26. Plan shape: Irregular	33. Ext. wall cladding: Stone, Vinyl	
27. No. of stories: 1	34. Foundation material:	
28. No. of bays (1 st floor): 3	35. Basement type: Partial	40. No. of outbuildings (describe in box 40 cont.): 0
29. Roof type: Medium Gable	36. Front porch type/placement: N/A	41. Further description of building features and associated resources on continuation page. <input type="checkbox"/>

OTHER

42. Current owner/address: Baird, Brad & Leslie 1360 S KENSER RD JOPLIN MO 64801 7742	43. Form prepared by (name and org.): Cydney Millstein, Mary Ann Warfield and Kelsey Lutz Architectural & Historical Research, LLC. 1537 Belleview, Kansas City MO. 64108	44. Survey date: 5/11/16
		45. Date of revisions:

FOR SHPO USE:

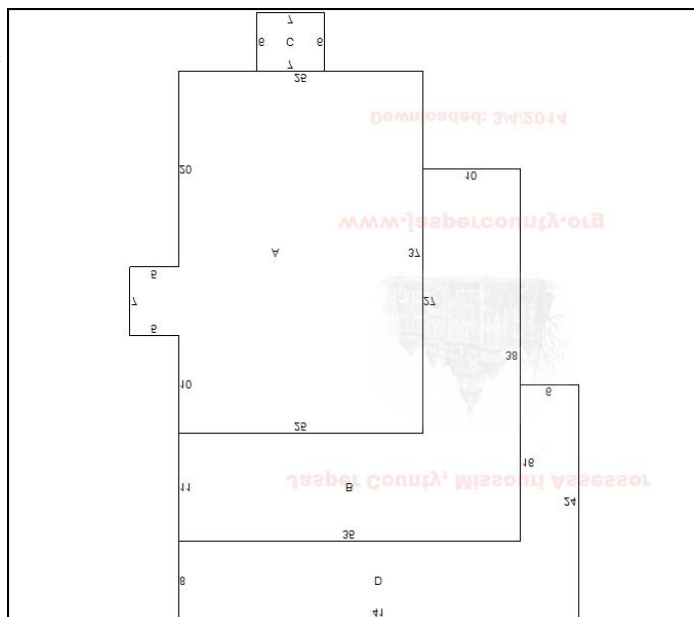
Date entered in inventory:	Level of survey <input type="checkbox"/> reconnaissance <input type="checkbox"/> intensive	Additional research needed? <input type="checkbox"/> yes <input type="checkbox"/> no
National Register Status: <input type="checkbox"/> listed <input type="checkbox"/> in listed district Name: <input type="checkbox"/> pending listing <input type="checkbox"/> eligible (individually) <input type="checkbox"/> eligible (district) <input type="checkbox"/> not eligible <input type="checkbox"/> not determined	Other:	



Location Map (include north arrow):



Site Map/plan (include north arrow):



Photographs:

Photographer: Cydney Millstein	Date: 5/11/16	Descriptions: Top: North façade; view facing southeast. Bottom: North façade; view facing southwest.





ADDITIONAL INFORMATION:

21. (cont.) History and significance. Expand box as necessary, or add continuation pages.

This residence was constructed in 1940 and has been altered with a large, rear addition, compromising the historic integrity. Therefore, the building does not appear to be eligible for listing as a single site or as an associated property type as defined in a potential Ozark Native Rock MPDF.

22. (cont.) Sources of information. Expand box as necessary, or add continuation pages.

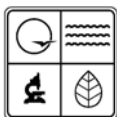
Jasper County Assessor's Office, Carthage, MO; BEACON GIS Database; Google Maps

40. (cont.) Description of environment and outbuildings. Expand box as necessary, or add continuation pages.

Located on historic Highway 66 on a rural home site. Other residences, commercial and light industrial buildings are located nearby.

41. (cont.) Further description of important architectural features. Expand box as necessary, or add continuation pages.

42. Additional property notes:



MISSOURI DEPARTMENT OF NATURAL RESOURCES
STATE HISTORIC PRESERVATION OFFICE, P.O. Box 176, Jefferson City, MO 65102
ARCHITECTURAL/HISTORIC INVENTORY FORM

Page 1

1. Survey No. 16		2. Survey name: Ozark Native Rock	
3. County: Jasper		4. Address (Street No.) 4646	
5. City: Joplin		7. Township/Range/Section: T: 27 R: 32 S: 8	
6. Latitude/Longitude: 37.076065, -94.448758		8. Historic name (if known):	
9. Present/other name (if known):		10. Ownership: <input checked="" type="checkbox"/> Private <input type="checkbox"/> Public	
11a. Historic use (if known): Domestic		11b. Current use: Domestic	

HISTORICAL DATA

12. Construction date: 1939	15. Architect:	18. Previously surveyed? <input type="checkbox"/> Cite survey name in box 22 cont. (page 2)
13. Significant date/period: 1939	16. Builder/contractor:	19. On National Register? <input type="checkbox"/> indiv. <input type="checkbox"/> district Cite nomination name in box 22 cont. (page 2)
14. Area(s) of significance: Architecture	17. Original or significant owner:	20. National Register eligible? <input type="checkbox"/> individually eligible <input checked="" type="checkbox"/> district potential (<input checked="" type="checkbox"/> C <input type="checkbox"/> NC) <input type="checkbox"/> not eligible <input type="checkbox"/> not determined
21. History and significance on continuation page. <input checked="" type="checkbox"/>		22. Sources of information on continuation page. <input checked="" type="checkbox"/>

ARCHITECTURAL INFORMATION

23. Category of property: <input checked="" type="checkbox"/> building(s) <input type="checkbox"/> site <input type="checkbox"/> structure <input type="checkbox"/> object	30. Roof material: Asphalt Shingle	37. Windows: <input checked="" type="checkbox"/> historic <input type="checkbox"/> replacement Pane arrangement: 3/1, 1/1
24. Vernacular or property type: Ozark Native Rock	31. Chimney placement: Straddle Ridge	38. Acreage (rural): > 6 acres Visible from public road? <input checked="" type="checkbox"/>
25. Architectural Style: Craftsman	32. Structural system: Stone	39. Changes (describe in box 28 cont.): <input checked="" type="checkbox"/> Addition(s) Date(s): <input type="checkbox"/> Altered Date(s): <input type="checkbox"/> Moved Date(s): <input type="checkbox"/> Other Date(s):
26. Plan shape: Rectangular	33. Ext. wall cladding: Stone	Endangered by:
27. No. of stories: 1	34. Foundation material: Stone	
28. No. of bays (1 st floor): 3	35. Basement type: Crawl Space	40. No. of outbuildings (describe in box 40 cont.): 1
29. Roof type: Medium Gable	36. Front porch type/placement: Partial Central	41. Further description of building features and associated resources on continuation page. <input type="checkbox"/>

OTHER

42. Current owner/address: Simon, Jerry D & Jean Tr 108 AZALEA DUENWEG MO 64841	43. Form prepared by (name and org.): Cydney Millstein, Mary Ann Warfield and Kelsey Lutz Architectural & Historical Research, LLC. 1537 Belleview, Kansas City MO. 64108	44. Survey date: 5/11/16
		45. Date of revisions:

FOR SHPO USE:

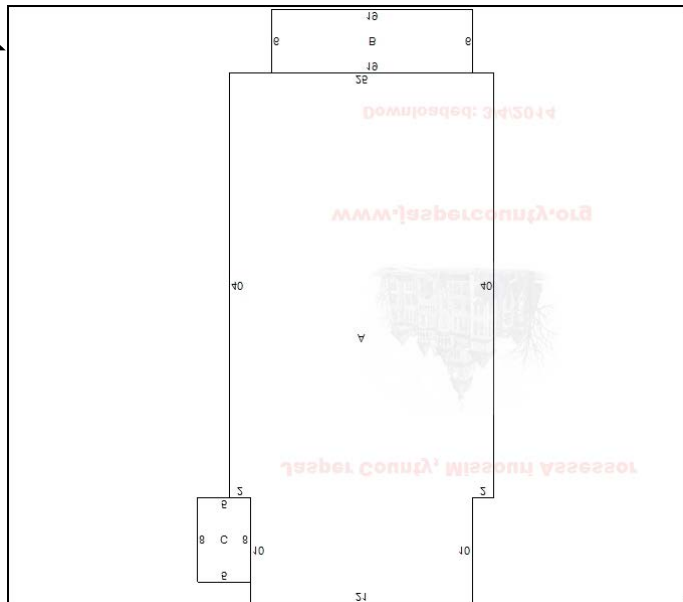
Date entered in inventory:	Level of survey <input type="checkbox"/> reconnaissance <input type="checkbox"/> intensive	Additional research needed? <input type="checkbox"/> yes <input type="checkbox"/> no
National Register Status: <input type="checkbox"/> listed <input type="checkbox"/> in listed district Name: <input type="checkbox"/> pending listing <input type="checkbox"/> eligible (individually) <input type="checkbox"/> eligible (district) <input type="checkbox"/> not eligible <input type="checkbox"/> not determined	Other:	



Location Map (include north arrow):



Site Map/plan (include north arrow):



Photographs:

Photographer:
Cydney Millstein

Date:
5/11/16

Descriptions:
Top: North façade; view facing southwest.
Bottom: East façade; view facing southwest.







ADDITIONAL INFORMATION:

21. (cont.) History and significance. Expand box as necessary, or add continuation pages.

Constructed in 1939, this Craftsman style residence has retained its historic integrity. Although it does not appear to be eligible for listing as a single site, it may be an associated property type as defined in a potential Ozark Native Rock MPDF.

22. (cont.) Sources of information. Expand box as necessary, or add continuation pages.

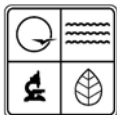
Jasper County Assessor's Office, Carthage, MO; BEACON GIS Database; Google Maps

40. (cont.) Description of environment and outbuildings. Expand box as necessary, or add continuation pages.

Located in Duquesne Township in a residential area. Outbuildings include a detached garage.

41. (cont.) Further description of important architectural features. Expand box as necessary, or add continuation pages.

41. Additional property notes:



MISSOURI DEPARTMENT OF NATURAL RESOURCES
STATE HISTORIC PRESERVATION OFFICE, P.O. Box 176, Jefferson City, MO 65102
ARCHITECTURAL/HISTORIC INVENTORY FORM

Page 1

1. Survey No. 17		2. Survey name: Ozark Native Rock	
3. County: Jasper		4. Address (Street No.) 4824	
5. City: Joplin		6. Latitude/Longitude: 37.068871, -94.441219	
7. Township/Range/Section: T: 27 R: 32 S: 16		8. Historic name (if known):	
9. Present/other name (if known):		10. Ownership: <input checked="" type="checkbox"/> Private <input type="checkbox"/> Public	
11a. Historic use (if known): Domestic		11b. Current use: Vacant/Not in Use	

HISTORICAL DATA

12. Construction date: 1930	15. Architect:	18. Previously surveyed? <input type="checkbox"/> Cite survey name in box 22 cont. (page 2)
13. Significant date/period:	16. Builder/contractor:	19. On National Register? <input type="checkbox"/> indiv. <input type="checkbox"/> district Cite nomination name in box 22 cont. (page 2)
14. Area(s) of significance:	17. Original or significant owner:	20. National Register eligible? <input type="checkbox"/> individually eligible <input checked="" type="checkbox"/> district potential (<input type="checkbox"/> C <input checked="" type="checkbox"/> NC) <input checked="" type="checkbox"/> not eligible <input type="checkbox"/> not determined
21. History and significance on continuation page. <input checked="" type="checkbox"/>		22. Sources of information on continuation page. <input checked="" type="checkbox"/>

ARCHITECTURAL INFORMATION

23. Category of property: <input checked="" type="checkbox"/> building(s) <input type="checkbox"/> site <input type="checkbox"/> structure <input type="checkbox"/> object	30. Roof material: Asphalt Shingle	37. Windows: <input checked="" type="checkbox"/> historic <input type="checkbox"/> replacement Pane arrangement: 3/1
24. Vernacular or property type: Ozark Native Rock	31. Chimney placement: N/A	38. Acreage (rural): < 1 acre Visible from public road? <input checked="" type="checkbox"/>
25. Architectural Style:	32. Structural system: Stone	39. Changes (describe in box 28 cont.): <input checked="" type="checkbox"/> Addition(s) Date(s): <input checked="" type="checkbox"/> Altered Date(s): <input type="checkbox"/> Moved Date(s): <input type="checkbox"/> Other Date(s): Endangered by: Neglect
26. Plan shape: Rectangular	33. Ext. wall cladding: Stone	40. No. of outbuildings (describe in box 40 cont.): 1
27. No. of stories: 1	34. Foundation material: Stone	41. Further description of building features and associated resources on continuation page. <input type="checkbox"/>
28. No. of bays (1 st floor): 3	35. Basement type: Crawl Space	
29. Roof type: Medium Gable	36. Front porch type/placement: Stoop	

OTHER

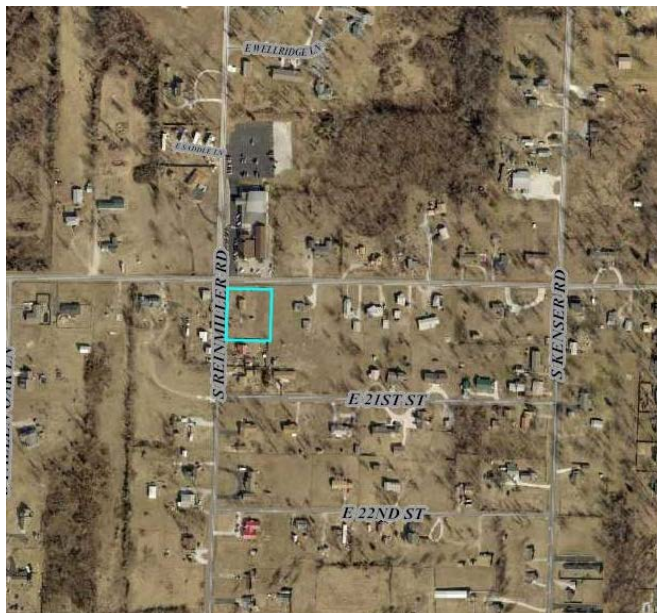
42. Current owner/address: Green, Juana F 6948 E 20TH ST JOPLIN MO 64801 9129	43. Form prepared by (name and org.): Cydney Millstein, Mary Ann Warfield and Kelsey Lutz Architectural & Historical Research, LLC. 1537 Belleview, Kansas City MO. 64108	44. Survey date: 5/11/16
		45. Date of revisions:

FOR SHPO USE:

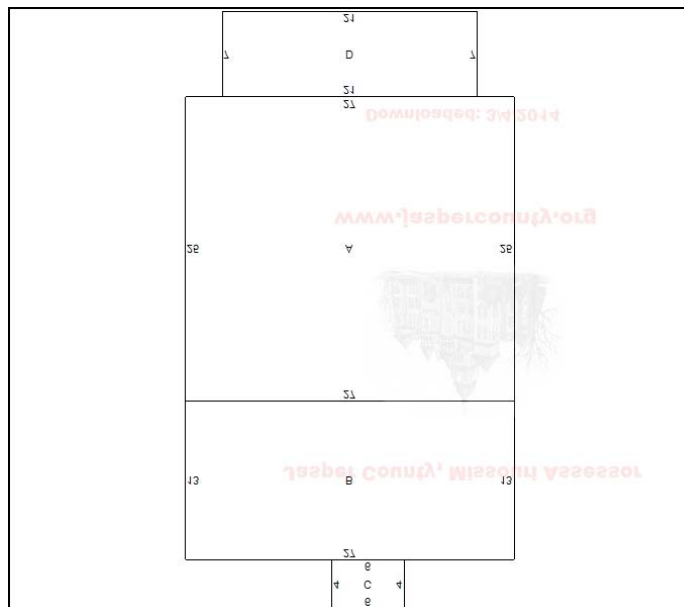
Date entered in inventory:	Level of survey <input type="checkbox"/> reconnaissance <input type="checkbox"/> intensive	Additional research needed? <input type="checkbox"/> yes <input type="checkbox"/> no
National Register Status: <input type="checkbox"/> listed <input type="checkbox"/> in listed district Name: <input type="checkbox"/> pending listing <input type="checkbox"/> eligible (individually) <input type="checkbox"/> eligible (district) <input type="checkbox"/> not eligible <input type="checkbox"/> not determined	Other:	



Location Map (include north arrow):



Site Map/plan (include north arrow):



Photographs:

Photographer:
Cydney Millstein

Date:
5/11/16

Descriptions:
Top: North façade; view facing south.
Bottom: North and west façades; view facing southeast.







ADDITIONAL INFORMATION:

21. (cont.) History and significance. Expand box as necessary, or add continuation pages.

Constructed in 1930, this gable front residence has lost integrity due to modifications to the main façade. It does not appear to be eligible for listing as a single site or as an associated property type as defined in a potential Ozark Native Rock MPDF.

22. (cont.) Sources of information. Expand box as necessary, or add continuation pages.

Jasper County Assessor's Office, Carthage, MO; BEACON GIS Database; Google Maps

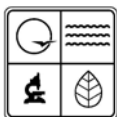
40. (cont.) Description of environment and outbuildings. Expand box as necessary, or add continuation pages.

Located in a rural residential setting outside of Joplin in an unincorporated area.

Outbuildings: 10x12 frame shed built 1930.

41. (cont.) Further description of important architectural features. Expand box as necessary, or add continuation pages.

42. Additional property notes:



MISSOURI DEPARTMENT OF NATURAL RESOURCES
STATE HISTORIC PRESERVATION OFFICE, P.O. Box 176, Jefferson City, MO 65102
ARCHITECTURAL/HISTORIC INVENTORY FORM

Page 1

1. Survey No. 18		2. Survey name: Ozark Native Rock	
3. County: Jasper		4. Address (Street No.) 5689	
5. City: Joplin		6. Latitude/Longitude: 37.069085, -94.428351	
7. Township/Range/Section: T: 27 R: 32 S: 9		8. Historic name (if known):	
9. Present/other name (if known):		10. Ownership: <input checked="" type="checkbox"/> Private <input type="checkbox"/> Public	
11a. Historic use (if known): Domestic		11b. Current use: Domestic	

HISTORICAL DATA

12. Construction date: 1960	15. Architect:	18. Previously surveyed? <input type="checkbox"/> Cite survey name in box 22 cont. (page 2)
13. Significant date/period: 1960	16. Builder/contractor:	19. On National Register? <input type="checkbox"/> indiv. <input type="checkbox"/> district Cite nomination name in box 22 cont. (page 2)
14. Area(s) of significance: Architecture	17. Original or significant owner:	20. National Register eligible? <input type="checkbox"/> individually eligible <input checked="" type="checkbox"/> district potential (<input checked="" type="checkbox"/> C <input type="checkbox"/> NC) <input type="checkbox"/> not eligible <input type="checkbox"/> not determined
21. History and significance on continuation page. <input checked="" type="checkbox"/>		22. Sources of information on continuation page. <input checked="" type="checkbox"/>

ARCHITECTURAL INFORMATION

23. Category of property: <input checked="" type="checkbox"/> building(s) <input type="checkbox"/> site <input type="checkbox"/> structure <input type="checkbox"/> object	30. Roof material: Asphalt Shingle	37. Windows: <input checked="" type="checkbox"/> historic <input type="checkbox"/> replacement Pane arrangement: 1/1
24. Vernacular or property type: Ozark Native Rock	31. Chimney placement: N/A	38. Acreage (rural): > 5 acres Visible from public road? <input checked="" type="checkbox"/>
25. Architectural Style: Ranch	32. Structural system: Stone	39. Changes (describe in box 28 cont.): <input checked="" type="checkbox"/> Addition(s) Date(s): 1987 <input checked="" type="checkbox"/> Altered Date(s): <input type="checkbox"/> Moved Date(s): <input type="checkbox"/> Other Date(s):
26. Plan shape: Irregular	33. Ext. wall cladding: Stone	Endangered by:
27. No. of stories: 1	34. Foundation material: Stone	
28. No. of bays (1 st floor): Multiple	35. Basement type: Partial	40. No. of outbuildings (describe in box 40 cont.): 3
29. Roof type: Medium Gable	36. Front porch type/placement: Other	41. Further description of building features and associated resources on continuation page. <input checked="" type="checkbox"/>

OTHER

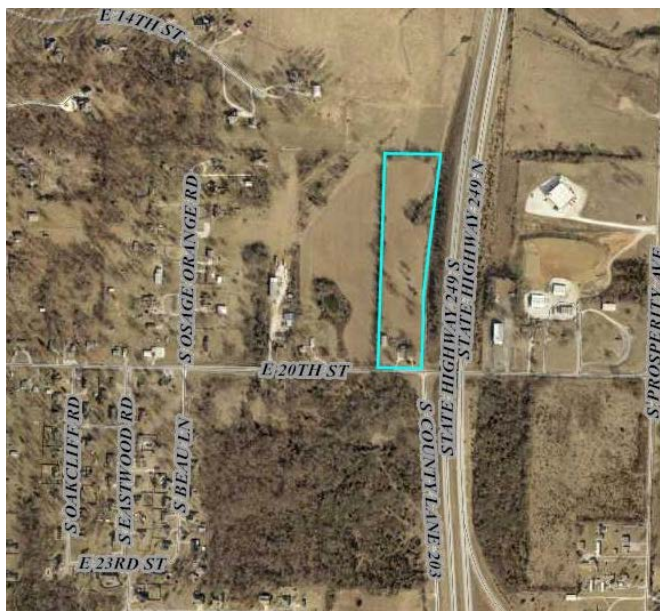
42. Current owner/address: Oglesby, James E & Mary K Tr 5689 E 20TH ST JOPLIN MO 64801 9132	43. Form prepared by (name and org.): Cydney Millstein, Mary Ann Warfield and Kelsey Lutz Architectural & Historical Research, LLC. 1537 Belleview, Kansas City MO. 64108	44. Survey date: 5/11/16
		45. Date of revisions:

FOR SHPO USE:

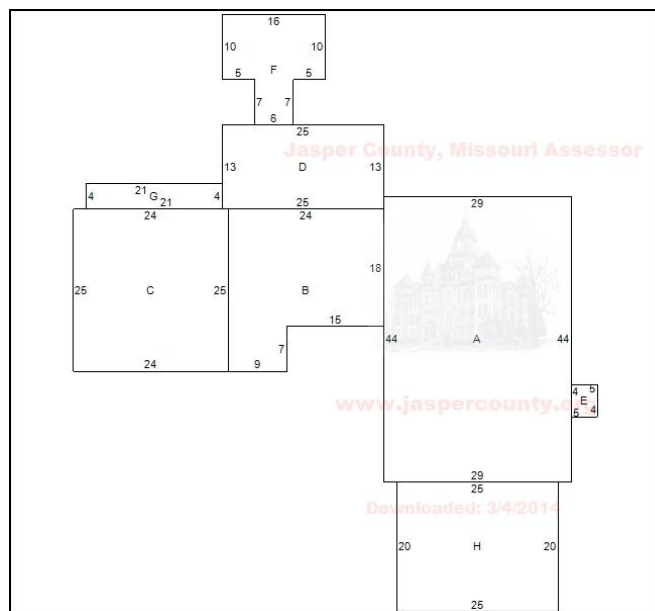
Date entered in inventory:	Level of survey <input type="checkbox"/> reconnaissance <input type="checkbox"/> intensive	Additional research needed? <input type="checkbox"/> yes <input type="checkbox"/> no
National Register Status: <input type="checkbox"/> listed <input type="checkbox"/> in listed district Name: <input type="checkbox"/> pending listing <input type="checkbox"/> eligible (individually) <input type="checkbox"/> eligible (district) <input type="checkbox"/> not eligible <input type="checkbox"/> not determined	Other:	



Location Map (include north arrow):



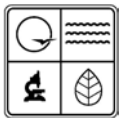
Site Map/plan (include north arrow):



Photographs:

Photographer: Cydney Millstein	Date: 5/11/16	Descriptions: Top: North façade; view facing south. Bottom: North and east façades; view facing southwest.





ADDITIONAL INFORMATION:

21. (cont.) History and significance. Expand box as necessary, or add continuation pages.

This Ranch style home was constructed in 1960 with an addition in 1987. While it does not appear to be eligible for listing as a single site, it may be an associated property type as defined in a potential Ozark Native Rock MPDF.

22. (cont.) Sources of information. Expand box as necessary, or add continuation pages.

Jasper County Assessor's Office, Carthage, MO; BEACON GIS Database; Google Maps

40. (cont.) Description of environment and outbuildings. Expand box as necessary, or add continuation pages.

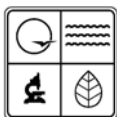
Located to the west of Missouri Highway 249.

Outbuildings: 30x60 pole building, built 1991; 8x8 frame shed, built 1960; 10x16 metal shed, built 2005.

41. (cont.) Further description of important architectural features. Expand box as necessary, or add continuation pages.

A 25x20 carport was added to front of original house in 1987.

42. Additional property notes:



MISSOURI DEPARTMENT OF NATURAL RESOURCES
STATE HISTORIC PRESERVATION OFFICE, P.O. Box 176, Jefferson City, MO 65102
ARCHITECTURAL/HISTORIC INVENTORY FORM

Page 1

1. Survey No. 23		2. Survey name: Ozark Native Rock	
3. County: Jasper		4. Address (Street No.) 7548 Street East 20 th Street	
5. City: Joplin	Vicinity: <input type="checkbox"/>	6. Latitude/Longitude: 37.068094, -94.412546	7. Township/Range/Section: T: 27 R: 32 S: 15
8. Historic name (if known):		9. Present/other name (if known):	
10. Ownership: <input checked="" type="checkbox"/> Private <input type="checkbox"/> Public		11a. Historic use (if known): Domestic	11b. Current use: Domestic

HISTORICAL DATA

12. Construction date: 1950	15. Architect:	18. Previously surveyed? <input type="checkbox"/> Cite survey name in box 22 cont. (page 2)
13. Significant date/period: 1950	16. Builder/contractor:	19. On National Register? <input type="checkbox"/> indiv. <input type="checkbox"/> district Cite nomination name in box 22 cont. (page 2)
14. Area(s) of significance: Architecture	17. Original or significant owner:	20. National Register eligible? <input type="checkbox"/> individually eligible <input checked="" type="checkbox"/> district potential (<input checked="" type="checkbox"/> C <input type="checkbox"/> NC) <input type="checkbox"/> not eligible <input type="checkbox"/> not determined
21. History and significance on continuation page. <input checked="" type="checkbox"/>		22. Sources of information on continuation page. <input checked="" type="checkbox"/>

ARCHITECTURAL INFORMATION

23. Category of property: <input checked="" type="checkbox"/> building(s) <input type="checkbox"/> site <input type="checkbox"/> structure <input type="checkbox"/> object	30. Roof material: Galvanized Metal	37. Windows: <input checked="" type="checkbox"/> historic <input type="checkbox"/> replacement Pane arrangement: See continuation sheet
24. Vernacular or property type: Ozark Native Rock	31. Chimney placement: N/A	38. Acreage (rural): < 5 acres Visible from public road? <input checked="" type="checkbox"/>
25. Architectural Style:	32. Structural system: Stone	39. Changes (describe in box 28 cont.): <input checked="" type="checkbox"/> Addition(s) Date(s): <input checked="" type="checkbox"/> Altered Date(s): <input type="checkbox"/> Moved Date(s): <input type="checkbox"/> Other Date(s): Endangered by:
26. Plan shape: See continuation sheet	33. Ext. wall cladding: Stone	
27. No. of stories: 1	34. Foundation material:	
28. No. of bays (1 st floor): 1	35. Basement type: N/A	40. No. of outbuildings (describe in box 40 cont.): These are outbuildings
29. Roof type: Medium Gable	36. Front porch type/placement: N/A	41. Further description of building features and associated resources on continuation page. <input checked="" type="checkbox"/>

OTHER

42. Current owner/address: Story, Wanda L & David G Kifer 7548 E 20TH ST JOPLIN MO 64801 0000	43. Form prepared by (name and org.): Cydney Millstein, Mary Ann Warfield and Kelsey Lutz Architectural & Historical Research, LLC. 1537 Belleview, Kansas City MO. 64108	44. Survey date: 5/11/16 45. Date of revisions:
--	---	---

FOR SHPO USE:

Date entered in inventory:	Level of survey <input type="checkbox"/> reconnaissance <input type="checkbox"/> intensive	Additional research needed? <input type="checkbox"/> yes <input type="checkbox"/> no
National Register Status: <input type="checkbox"/> listed <input type="checkbox"/> in listed district Name: <input type="checkbox"/> pending listing <input type="checkbox"/> eligible (individually) <input type="checkbox"/> eligible (district) <input type="checkbox"/> not eligible <input type="checkbox"/> not determined	Other:	



Location Map (include north arrow):



Site Map/plan (include north arrow):



Photographs:

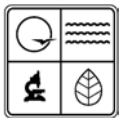
Photographer:
Cydney Millstein

Date:
5/11/16

Descriptions:
Top: View facing south.
Bottom: West façades; view facing southeast.







ADDITIONAL INFORMATION:

21. (cont.) History and significance. Expand box as necessary, or add continuation pages.

These two outbuildings were constructed in 1950; both retain the majority of their historic integrity. While they are not eligible for listing as single sites, they may be eligible as associated property types as defined in a potential Ozark Native Rock MPDF.

22. (cont.) Sources of information. Expand box as necessary, or add continuation pages.

Jasper County Assessor's Office, Carthage, MO; BEACON GIS Database; Google Maps

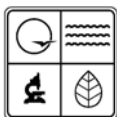
40. (cont.) Description of environment and outbuildings. Expand box as necessary, or add continuation pages.

Located in Duenweg, MO, in a rural residential setting near I-44. There is a frame house as well as a detached garage on site.

41. (cont.) Further description of important architectural features. Expand box as necessary, or add continuation pages.

The plan shapes are square and rectangular. There are historic windows in the structures featuring fixed pane and 3/3 arrangements.

42. Additional property notes:



MISSOURI DEPARTMENT OF NATURAL RESOURCES
STATE HISTORIC PRESERVATION OFFICE, P.O. Box 176, Jefferson City, MO 65102
ARCHITECTURAL/HISTORIC INVENTORY FORM

Page 1

1. Survey No. 34		2. Survey name: Ozark Native Rock	
3. County: Jasper		4. Address (Street No.) 5416	
5. City: Carthage		7. Township/Range/Section: T: 27 R: 31 S: 4	
6. Latitude/Longitude: 37.092297, -94.329714		8. Historic name (if known):	
9. Present/other name (if known):		10. Ownership: <input checked="" type="checkbox"/> Private <input type="checkbox"/> Public	
11a. Historic use (if known): Domestic		11b. Current use: Domestic	

HISTORICAL DATA

12. Construction date: 1920	15. Architect:	18. Previously surveyed? <input type="checkbox"/> Cite survey name in box 22 cont. (page 2)
13. Significant date/period: 1920	16. Builder/contractor:	19. On National Register? <input type="checkbox"/> indiv. <input type="checkbox"/> district Cite nomination name in box 22 cont. (page 2)
14. Area(s) of significance: Architecture	17. Original or significant owner:	20. National Register eligible? <input checked="" type="checkbox"/> individually eligible <input checked="" type="checkbox"/> district potential (<input checked="" type="checkbox"/> C <input type="checkbox"/> NC) <input type="checkbox"/> not eligible <input type="checkbox"/> not determined
21. History and significance on continuation page. <input checked="" type="checkbox"/>		22. Sources of information on continuation page. <input checked="" type="checkbox"/>

ARCHITECTURAL INFORMATION

23. Category of property: <input checked="" type="checkbox"/> building(s) <input type="checkbox"/> site <input type="checkbox"/> structure <input type="checkbox"/> object	30. Roof material: Asphalt Shingle	37. Windows: <input type="checkbox"/> historic <input checked="" type="checkbox"/> replacement Pane arrangement: 1/1
24. Vernacular or property type: Ozark Native Rock	31. Chimney placement: Exterior Right	38. Acreage (rural): < 5 acres Visible from public road? <input checked="" type="checkbox"/>
25. Architectural Style: Tudor	32. Structural system: Stone	39. Changes (describe in box 28 cont.): <input type="checkbox"/> Addition(s) Date(s): <input type="checkbox"/> Altered Date(s): <input type="checkbox"/> Moved Date(s): <input type="checkbox"/> Other Date(s):
26. Plan shape: Irregular	33. Ext. wall cladding: Stone	Endangered by:
27. No. of stories: 1	34. Foundation material: Stone	
28. No. of bays (1 st floor): 3	35. Basement type: Partial	40. No. of outbuildings (describe in box 40 cont.): 6
29. Roof type: Gable	36. Front porch type/placement: Enclosed Partial	41. Further description of building features and associated resources on continuation page. <input type="checkbox"/>

OTHER

42. Current owner/address: Sweet, Craig E & Johnna S 5416 S BAKER BLVD CARTHAGE MO 64836 9423	43. Form prepared by (name and org.): Cydney Millstein, Mary Ann Warfield and Kelsey Lutz Architectural & Historical Research, LLC. 1537 Belleview, Kansas City MO. 64108	44. Survey date: 5/11/16
		45. Date of revisions:

FOR SHPO USE:

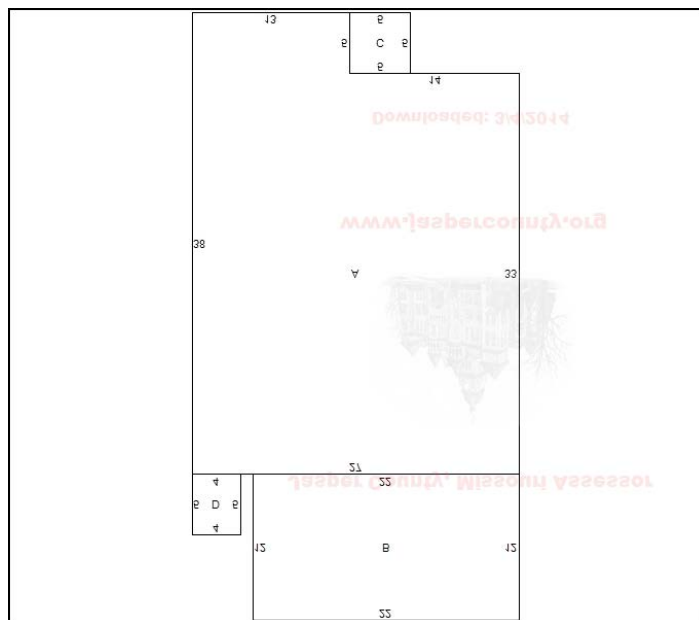
Date entered in inventory:	Level of survey <input type="checkbox"/> reconnaissance <input type="checkbox"/> intensive	Additional research needed? <input type="checkbox"/> yes <input type="checkbox"/> no
National Register Status: <input type="checkbox"/> listed <input type="checkbox"/> in listed district Name: <input type="checkbox"/> pending listing <input type="checkbox"/> eligible (individually) <input type="checkbox"/> eligible (district) <input type="checkbox"/> not eligible <input type="checkbox"/> not determined	Other:	



Location Map (include north arrow):



Site Map/plan (include north arrow):



Photograph:

Photographer:
Cydney Millstein

Date:
5/11/16

Description:
Top: West and south façades; view facing northeast.
Bottom: West and north façades; view facing southeast.







ADDITIONAL INFORMATION:

21. (cont.) History and significance. Expand box as necessary, or add continuation pages.

Constructed in 1920, this Tudor style residence and associated historic outbuildings retain historic integrity. Due to its Tudor design, unusual for the survey area, the complex appears to be eligible for listing as a district. Additionally, it may be eligible as an associated property type as defined in a potential Ozark Native Rock MPDF.

22. (cont.) Sources of information. Expand box as necessary, or add continuation pages.

Integrity GIS (Newton County Database); Google Maps

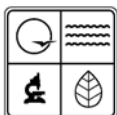
40. (cont.) Description of environment and outbuildings. Expand box as necessary, or add continuation pages.

Located on County Road 150 in a rural setting.

Outbuildings: 25x30 flat barn, built 1900; 30x40 detached garage, built 2010; 10x16 chicken house, built 1900; two metal sheds measuring 12x60 and 7x37, built 1900. An additional original detached garage measuring 13x24 was built in 1900 and a 7x8 lean-to was built in 1950.

41. (cont.) Further description of important architectural features. Expand box as necessary, or add continuation pages.

42. Additional property notes:



MISSOURI DEPARTMENT OF NATURAL RESOURCES
STATE HISTORIC PRESERVATION OFFICE, P.O. Box 176, Jefferson City, MO 65102
ARCHITECTURAL/HISTORIC INVENTORY FORM

Page 1

1. Survey No. 9		2. Survey name: Ozark Native Rock	
3. County: Jasper		4. Address (Street No.) 18105 Street Cedar Road	
5. City: Joplin	Vicinity: <input type="checkbox"/>	6. Latitude/Longitude: 37.097450, -94.387705	7. Township/Range/Section: T: 28 R: 32 S: 35
8. Historic name (if known):		9. Present/other name (if known):	
10. Ownership: <input checked="" type="checkbox"/> Private <input type="checkbox"/> Public		11a. Historic use (if known): Domestic	11b. Current use: Vacant/Not in Use

HISTORICAL DATA

12. Construction date: 1920	15. Architect:	18. Previously surveyed? <input type="checkbox"/> Cite survey name in box 22 cont. (page 2)
13. Significant date/period: 1920	16. Builder/contractor:	19. On National Register? <input type="checkbox"/> indiv. <input type="checkbox"/> district Cite nomination name in box 22 cont. (page 2)
14. Area(s) of significance: Architecture	17. Original or significant owner:	20. National Register eligible? <input type="checkbox"/> individually eligible <input checked="" type="checkbox"/> district potential (<input checked="" type="checkbox"/> C <input type="checkbox"/> NC) <input type="checkbox"/> not eligible <input type="checkbox"/> not determined
21. History and significance on continuation page. <input checked="" type="checkbox"/>		22. Sources of information on continuation page. <input checked="" type="checkbox"/>

ARCHITECTURAL INFORMATION

23. Category of property: <input checked="" type="checkbox"/> building(s) <input type="checkbox"/> site <input type="checkbox"/> structure <input type="checkbox"/> object	30. Roof material: Asphalt Shingle	37. Windows: <input checked="" type="checkbox"/> historic <input type="checkbox"/> replacement Pane arrangement: 6/1
24. Vernacular or property type: National Folk/Ozark Native Rock	31. Chimney placement: Exterior, Straddle Ridge	38. Acreage (rural): Visible from public road? <input checked="" type="checkbox"/>
25. Architectural Style:	32. Structural system: Stone, Frame	39. Changes (describe in box 28 cont.): <input checked="" type="checkbox"/> Addition(s) Date(s): <input checked="" type="checkbox"/> Altered Date(s): <input type="checkbox"/> Moved Date(s): <input type="checkbox"/> Other Date(s): Endangered by: Neglect
26. Plan shape: Rectangular	33. Ext. wall cladding: Stone, Vinyl	
27. No. of stories: 1	34. Foundation material:	
28. No. of bays (1 st floor): 3	35. Basement type: Crawl Space	40. No. of outbuildings (describe in box 40 cont.): 2
29. Roof type: Medium Gable	36. Front porch type/placement: Platform Full	41. Further description of building features and associated resources on continuation page. <input type="checkbox"/>

OTHER

42. Current owner/address: Barlett, Gary R & Sharon K PO BOX 58 ORONOGO MO 64855 0058	43. Form prepared by (name and org.): Cydney Millstein, Mary Ann Warfield and Kelsey Lutz Architectural & Historical Research, LLC. 1537 Belleview, Kansas City MO. 64108	44. Survey date: 5/11/16 45. Date of revisions:
--	---	---

FOR SHPO USE:

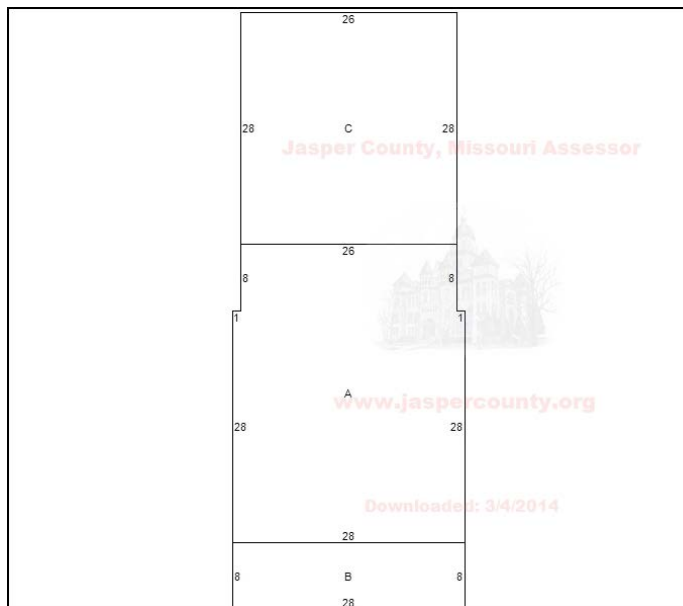
Date entered in inventory:	Level of survey <input type="checkbox"/> reconnaissance <input type="checkbox"/> intensive	Additional research needed? <input type="checkbox"/> yes <input type="checkbox"/> no
National Register Status: <input type="checkbox"/> listed <input type="checkbox"/> in listed district Name: <input type="checkbox"/> pending listing <input type="checkbox"/> eligible (individually) <input type="checkbox"/> eligible (district) <input type="checkbox"/> not eligible <input type="checkbox"/> not determined	Other:	



Location Map (include north arrow):



Site Map/plan (include north arrow):



Photographs:

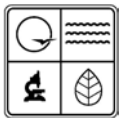
Photographer:
Cydney Millstein

Date:
5/11/16

Descriptions:
Top: South façade; view facing northwest.
Bottom: South and west façades; view facing northeast.







ADDITIONAL INFORMATION:

21. (cont.) History and significance. Expand box as necessary, or add continuation pages.

Built in 1920, this residence, built of rubble and field stone, still retains its historic integrity despite the alteration to the gable end. While it is not eligible as a single site, it may be an associated property type as defined in a potential Ozark Native Rock MPDF.

22. (cont.) Sources of information. Expand box as necessary, or add continuation pages.

Jasper County Assessor's Office, Carthage, MO; BEACON GIS Database; Google Maps

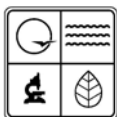
40. (cont.) Description of environment and outbuildings. Expand box as necessary, or add continuation pages.

Located on a rural home site.

Outbuildings: Two frame sheds, both built 1920, measuring 10x12 and 16x20.

41. (cont.) Further description of important architectural features. Expand box as necessary, or add continuation pages.

42. Additional property notes:



MISSOURI DEPARTMENT OF NATURAL RESOURCES
STATE HISTORIC PRESERVATION OFFICE, P.O. Box 176, Jefferson City, MO 65102
ARCHITECTURAL/HISTORIC INVENTORY FORM

Page 1

1. Survey No. 8		2. Survey name: Ozark Native Rock	
3. County: Jasper		4. Address (Street No.) 18784 Street Cedar Road	
5. City: Carthage	Vicinity: <input type="checkbox"/>	6. Latitude/Longitude: 37.097089, -94.400326	7. Township/Range/Section: T: 27 R: 32 S: 2
8. Historic name (if known):		9. Present/other name (if known):	
10. Ownership: <input checked="" type="checkbox"/> Private <input type="checkbox"/> Public		11a. Historic use (if known): Domestic	11b. Current use: Domestic

HISTORICAL DATA

12. Construction date: 1930	15. Architect:	18. Previously surveyed? <input type="checkbox"/> Cite survey name in box 22 cont. (page 2)
13. Significant date/period:	16. Builder/contractor:	19. On National Register? <input type="checkbox"/> indiv. <input type="checkbox"/> district Cite nomination name in box 22 cont. (page 2)
14. Area(s) of significance:	17. Original or significant owner:	20. National Register eligible? <input type="checkbox"/> individually eligible <input checked="" type="checkbox"/> district potential (<input type="checkbox"/> C <input checked="" type="checkbox"/> NC) <input checked="" type="checkbox"/> not eligible <input type="checkbox"/> not determined
21. History and significance on continuation page. <input checked="" type="checkbox"/>		22. Sources of information on continuation page. <input checked="" type="checkbox"/>

ARCHITECTURAL INFORMATION

23. Category of property: <input checked="" type="checkbox"/> building(s) <input type="checkbox"/> site <input type="checkbox"/> structure <input type="checkbox"/> object	30. Roof material: Asphalt Shingle	37. Windows: <input type="checkbox"/> historic <input checked="" type="checkbox"/> replacement Pane arrangement: 1/1, 6/6
24. Vernacular or property type:	31. Chimney placement: N/A	38. Acreage (rural): < 5 acres Visible from public road? <input checked="" type="checkbox"/>
25. Architectural Style: National Folk/Ozark Native Rock	32. Structural system: Stone, Frame	39. Changes (describe in box 28 cont.): <input checked="" type="checkbox"/> Addition(s) Date(s): <input checked="" type="checkbox"/> Altered Date(s): <input type="checkbox"/> Moved Date(s): <input type="checkbox"/> Other Date(s): Endangered by:
26. Plan shape: Rectangular	33. Ext. wall cladding: Stone, Vinyl	
27. No. of stories: 1	34. Foundation material: Concrete, Stone	
28. No. of bays (1 st floor): 3	35. Basement type: Crawl Space	40. No. of outbuildings (describe in box 40 cont.): 1
29. Roof type: Center Gable	36. Front porch type/placement: N/A	41. Further description of building features and associated resources on continuation page. <input type="checkbox"/>

OTHER

42. Current owner/address: Poindexter, Sandra & Emmet 18784 CEDAR RD CARTHAGE MO 64836 9804	43. Form prepared by (name and org.): Cydney Millstein, Mary Ann Warfield and Kelsey Lutz Architectural & Historical Research, LLC. 1537 Belleview, Kansas City MO. 64108	44. Survey date: 5/11/16 45. Date of revisions:
--	---	---

FOR SHPO USE:

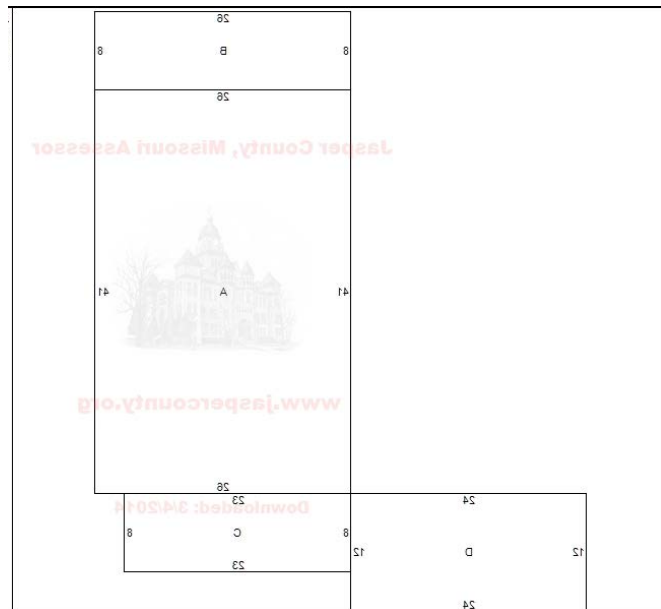
Date entered in inventory:	Level of survey <input type="checkbox"/> reconnaissance <input type="checkbox"/> intensive	Additional research needed? <input type="checkbox"/> yes <input type="checkbox"/> no
National Register Status: <input type="checkbox"/> listed <input type="checkbox"/> in listed district Name: <input type="checkbox"/> pending listing <input type="checkbox"/> eligible (individually) <input type="checkbox"/> eligible (district) <input type="checkbox"/> not eligible <input type="checkbox"/> not determined	Other:	



Location Map (include north arrow):



Site Map/plan (include north arrow):



Photographs:

Photographer:
Cydney Millstein

Date:
5/11/16

Descriptions:
Top: North and west façades; view facing southeast.
Bottom: East façade; view facing southwest.







ADDITIONAL INFORMATION:

21. (cont.) History and significance. Expand box as necessary, or add continuation pages.

This residence, originally designed in the National Folk style, has been significantly altered and does not appear to be eligible as a single site or as an associated property type in a potential Ozark Native Rock MPDF.

22. (cont.) Sources of information. Expand box as necessary, or add continuation pages.

Jasper County Assessor's Office, Carthage, MO; BEACON GIS Database; Google Maps

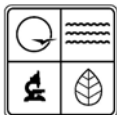
40. (cont.) Description of environment and outbuildings. Expand box as necessary, or add continuation pages.

Located in a rural area off Cedar Road.

Outbuildings: 20x23 detached garage built 1950.

41. (cont.) Further description of important architectural features. Expand box as necessary, or add continuation pages.

42. Additional property notes:



MISSOURI DEPARTMENT OF NATURAL RESOURCES
STATE HISTORIC PRESERVATION OFFICE, P.O. Box 176, Jefferson City, MO 65102
ARCHITECTURAL/HISTORIC INVENTORY FORM

Page 1

1. Survey No. 2		2. Survey name: Ozark Native Rock	
3. County: Jasper		4. Address (Street No.) 3701 Street County Road 190	
5. City: Joplin	Vicinity: <input type="checkbox"/>	6. Latitude/Longitude: 37.106265, -94.405127	7. Township/Range/Section: T: 27 R: 32 S: 2
8. Historic name (if known):		9. Present/other name (if known):	
10. Ownership: <input checked="" type="checkbox"/> Private <input type="checkbox"/> Public		11a. Historic use (if known): Agriculture/Subsistence	11b. Current use: Vacant/Not in Use

HISTORICAL DATA

12. Construction date: c. 1940	15. Architect:	18. Previously surveyed? <input type="checkbox"/> Cite survey name in box 22 cont. (page 2)
13. Significant date/period:	16. Builder/contractor:	19. On National Register? <input type="checkbox"/> indiv. <input type="checkbox"/> district Cite nomination name in box 22 cont. (page 2)
14. Area(s) of significance:	17. Original or significant owner:	20. National Register eligible? <input type="checkbox"/> individually eligible <input checked="" type="checkbox"/> district potential (<input type="checkbox"/> C <input checked="" type="checkbox"/> NC) <input checked="" type="checkbox"/> not eligible <input type="checkbox"/> not determined
21. History and significance on continuation page. <input checked="" type="checkbox"/>		22. Sources of information on continuation page. <input checked="" type="checkbox"/>

ARCHITECTURAL INFORMATION

23. Category of property: <input checked="" type="checkbox"/> building(s) <input type="checkbox"/> site <input type="checkbox"/> structure <input type="checkbox"/> object	30. Roof material: Asphalt Shingle/Metal	37. Windows: <input type="checkbox"/> historic <input type="checkbox"/> replacement Pane arrangement: N/A
24. Vernacular or property type:	31. Chimney placement: N/A	38. Acreage (rural): <6 acres Visible from public road? <input checked="" type="checkbox"/>
25. Architectural Style:	32. Structural system: Stone	39. Changes (describe in box 28 cont.): <input type="checkbox"/> Addition(s) Date(s): <input checked="" type="checkbox"/> Altered Date(s): <input type="checkbox"/> Moved Date(s): <input type="checkbox"/> Other Date(s): Endangered by: Neglect
26. Plan shape: Rectangular	33. Ext. wall cladding: Stone	
27. No. of stories: 2/1	34. Foundation material:	
28. No. of bays (1 st floor): 2	35. Basement type: None	40. No. of outbuildings (describe in box 40 cont.): These are outbuildings
29. Roof type: Gambrel/Gable	36. Front porch type/placement: N/A	41. Further description of building features and associated resources on continuation page. <input checked="" type="checkbox"/>

OTHER

42. Current owner/address: Anchor Stone Company 4124 S ROCKFORD AVE STE 201 TULSA OK 74105	43. Form prepared by (name and org.): Cydney Millstein, Mary Ann Warfield and Kelsey Lutz Architectural & Historical Research, LLC. 1537 Belleview, Kansas City MO. 64108	44. Survey date: 5/11/16 45. Date of revisions:
---	---	---

FOR SHPO USE:

Date entered in inventory:	Level of survey <input type="checkbox"/> reconnaissance <input type="checkbox"/> intensive	Additional research needed? <input type="checkbox"/> yes <input type="checkbox"/> no
National Register Status: <input type="checkbox"/> listed <input type="checkbox"/> in listed district Name: <input type="checkbox"/> pending listing <input type="checkbox"/> eligible (individually) <input type="checkbox"/> eligible (district) <input type="checkbox"/> not eligible <input type="checkbox"/> not determined	Other:	



Location Map (include north arrow):



Site Map/plan (include north arrow):



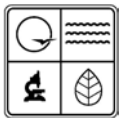
Photographs:

Photographer:
Cydney Millstein

Date:
5/11/16

Descriptions:
Top: East façade; view facing west.
Bottom: North and east façades; view facing southwest.







ADDITIONAL INFORMATION:

21. (cont.) History and significance. Expand box as necessary, or add continuation pages.

The two outbuildings, which display rubble stone, appear to have survived from a farmstead. It is estimated that these buildings were constructed c. 1940. Both structures have been altered over the years; roofs are not original and openings have been modified, as well. Due to the modifications, these two structures do not appear to be eligible for listing.

22. (cont.) Sources of information. Expand box as necessary, or add continuation pages.

Jasper County Assessor's Office, Carthage, MO; BEACON GIS Database; Google Maps

40. (cont.) Description of environment and outbuildings. Expand box as necessary, or add continuation pages.

The two structures are located on County Road 190 north of the city of Duenweg. They are accessed off CR190 by a gravel road.

41. (cont.) Further description of important architectural features. Expand box as necessary, or add continuation pages.

42. Additional property notes:

Anchor Stone Company, adjacent to this parcel on the south, is the property owner.



MISSOURI DEPARTMENT OF NATURAL RESOURCES
STATE HISTORIC PRESERVATION OFFICE, P.O. Box 176, Jefferson City, MO 65102
ARCHITECTURAL/HISTORIC INVENTORY FORM

Page 1

1. Survey No. 6		2. Survey name: Ozark Native Rock	
3. County: Jasper		4. Address (Street No.) 4509 Street East Cypress Road	
5. City: Joplin	Vicinity: <input type="checkbox"/>	6. Latitude/Longitude: 37.091245, -94.445026	7. Township/Range/Section: T: 27 R: 32 S: 5
8. Historic name (if known):		9. Present/other name (if known):	
10. Ownership: <input checked="" type="checkbox"/> Private <input type="checkbox"/> Public		11a. Historic use (if known): Domestic	11b. Current use: Domestic

HISTORICAL DATA

12. Construction date: 1945	15. Architect:	18. Previously surveyed? <input type="checkbox"/> Cite survey name in box 22 cont. (page 2)
13. Significant date/period: 1945	16. Builder/contractor:	19. On National Register? <input type="checkbox"/> indiv. <input type="checkbox"/> district Cite nomination name in box 22 cont. (page 2)
14. Area(s) of significance: Architecture	17. Original or significant owner:	20. National Register eligible? <input type="checkbox"/> individually eligible <input checked="" type="checkbox"/> district potential (<input checked="" type="checkbox"/> C <input type="checkbox"/> NC) <input type="checkbox"/> not eligible <input type="checkbox"/> not determined
21. History and significance on continuation page. <input checked="" type="checkbox"/>		22. Sources of information on continuation page. <input checked="" type="checkbox"/>

ARCHITECTURAL INFORMATION

23. Category of property: <input checked="" type="checkbox"/> building(s) <input type="checkbox"/> site <input type="checkbox"/> structure <input type="checkbox"/> object	30. Roof material: Galvanized Metal	37. Windows: <input checked="" type="checkbox"/> historic <input type="checkbox"/> replacement Pane arrangement: Fixed
24. Vernacular or property type: Ozark Native Rock	31. Chimney placement: N/A	38. Acreage (rural): < 1 acre Visible from public road? <input checked="" type="checkbox"/>
25. Architectural Style:	32. Structural system: Stone	39. Changes (describe in box 28 cont.): <input type="checkbox"/> Addition(s) Date(s): <input type="checkbox"/> Altered Date(s): <input type="checkbox"/> Moved Date(s): <input type="checkbox"/> Other Date(s): Endangered by:
26. Plan shape: Square	33. Ext. wall cladding: Stone	
27. No. of stories: 1	34. Foundation material: Concrete	
28. No. of bays (1 st floor): 1	35. Basement type: None	40. No. of outbuildings (describe in box 40 cont.): This is an outbuilding
29. Roof type: Low Gable	36. Front porch type/placement: N/A	41. Further description of building features and associated resources on continuation page. <input type="checkbox"/>

OTHER

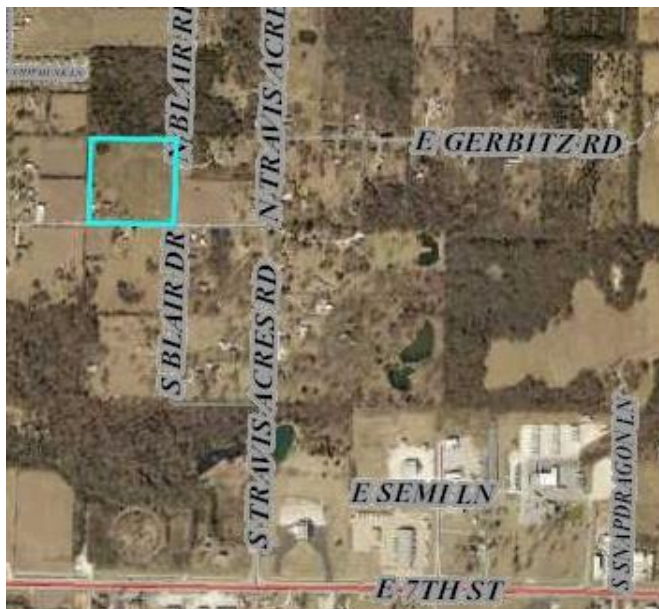
42. Current owner/address: Nunnally, Robert C & Teri A 4509 E CYPRESS RD JOPLIN MO 64801 9807	43. Form prepared by (name and org.): Cydney Millstein, Mary Ann Warfield and Kelsey Lutz Architectural & Historical Research, LLC. 1537 Belleview, Kansas City MO. 64108	44. Survey date: 5/11/16 45. Date of revisions:
--	---	---

FOR SHPO USE:

Date entered in inventory:	Level of survey <input type="checkbox"/> reconnaissance <input type="checkbox"/> intensive	Additional research needed? <input type="checkbox"/> yes <input type="checkbox"/> no
National Register Status: <input type="checkbox"/> listed <input type="checkbox"/> in listed district Name: <input type="checkbox"/> pending listing <input type="checkbox"/> eligible (individually) <input type="checkbox"/> eligible (district) <input type="checkbox"/> not eligible <input type="checkbox"/> not determined	Other:	



Location Map (include north arrow):



Site Map/plan (include north arrow):



Photographs:

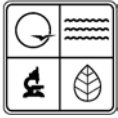
Photographer:
Cydney Millstein

Date:
5/11/16

Descriptions:
Top: South and west façades; view facing northeast.
Bottom: South and west façades; detail.







ADDITIONAL INFORMATION:

21. (cont.) History and significance. Expand box as necessary, or add continuation pages.

Only the garage is constructed in Ozark Native Rock. While it is not eligible for listing as a single site, it may be an associated property type as defined in a potential Ozark Native Rock MPDF.

22. (cont.) Sources of information. Expand box as necessary, or add continuation pages.

Jasper County Assessor's Office, Carthage, MO; BEACON GIS Database; Google Maps

40. (cont.) Description of environment and outbuildings. Expand box as necessary, or add continuation pages.

Located in a rural setting next to a residence not constructed of Ozark Native Rock.

41. (cont.) Further description of important architectural features. Expand box as necessary, or add continuation pages.

42. Additional property information:



MISSOURI DEPARTMENT OF NATURAL RESOURCES
STATE HISTORIC PRESERVATION OFFICE, P.O. Box 176, Jefferson City, MO 65102
ARCHITECTURAL/HISTORIC INVENTORY FORM

Page 1

1. Survey No. 5		2. Survey name: Ozark Native Rock	
3. County: Jasper		4. Address (Street No.) 4590 Street East Cypress Road	
5. City: Joplin	Vicinity: <input type="checkbox"/>	6. Latitude/Longitude: 37.090638, -94.444328	7. Township/Range/Section: T: 27 R: 32 S: 5
8. Historic name (if known):		9. Present/other name (if known):	
10. Ownership: <input checked="" type="checkbox"/> Private <input type="checkbox"/> Public		11a. Historic use (if known): Domestic	11b. Current use: Domestic

HISTORICAL DATA

12. Construction date: c. 1925, 1940	15. Architect:	18. Previously surveyed? <input type="checkbox"/> Cite survey name in box 22 cont. (page 2)
13. Significant date/period: c. 1925	16. Builder/contractor:	19. On National Register? <input type="checkbox"/> indiv. <input type="checkbox"/> district Cite nomination name in box 22 cont. (page 2)
14. Area(s) of significance: Architecture	17. Original or significant owner:	20. National Register eligible? <input type="checkbox"/> individually eligible <input checked="" type="checkbox"/> district potential (<input checked="" type="checkbox"/> C <input type="checkbox"/> NC) <input type="checkbox"/> not eligible <input type="checkbox"/> not determined
21. History and significance on continuation page. <input checked="" type="checkbox"/>		22. Sources of information on continuation page. <input checked="" type="checkbox"/>

ARCHITECTURAL INFORMATION

23. Category of property: <input checked="" type="checkbox"/> building(s) <input type="checkbox"/> site <input type="checkbox"/> structure <input type="checkbox"/> object	30. Roof material: Asphalt Shingle	37. Windows: <input type="checkbox"/> historic <input checked="" type="checkbox"/> replacement Pane arrangement: 1/1
24. Vernacular or property type: National Folk/Ozark Native Rock	31. Chimney placement: Exterior, Straddle Ridge	38. Acreage (rural): <1 acre Visible from public road? <input checked="" type="checkbox"/>
25. Architectural Style:	32. Structural system: Stone	39. Changes (describe in box 28 cont.): <input checked="" type="checkbox"/> Addition(s) Date(s): 1940 <input type="checkbox"/> Altered Date(s): <input type="checkbox"/> Moved Date(s): <input type="checkbox"/> Other Date(s):
26. Plan shape: T	33. Ext. wall cladding: Stone	Endangered by:
27. No. of stories: 1	34. Foundation material: Concrete	
28. No. of bays (1 st floor): 2	35. Basement type: Crawl Space	40. No. of outbuildings (describe in box 40 cont.): 5
29. Roof type: Medium Gable	36. Front porch type/placement: Partial Right	41. Further description of building features and associated resources on continuation page. <input type="checkbox"/>

OTHER

42. Current owner/address: Simons, Patricia A 4590 E CYPRESS RD JOPLIN MO 64801 9807	43. Form prepared by (name and org.): Cydney Millstein, Mary Ann Warfield and Kelsey Lutz Architectural & Historical Research, LLC. 1537 Belleview, Kansas City MO. 64108	44. Survey date: 5/11/16 45. Date of revisions:
---	---	---

FOR SHPO USE:

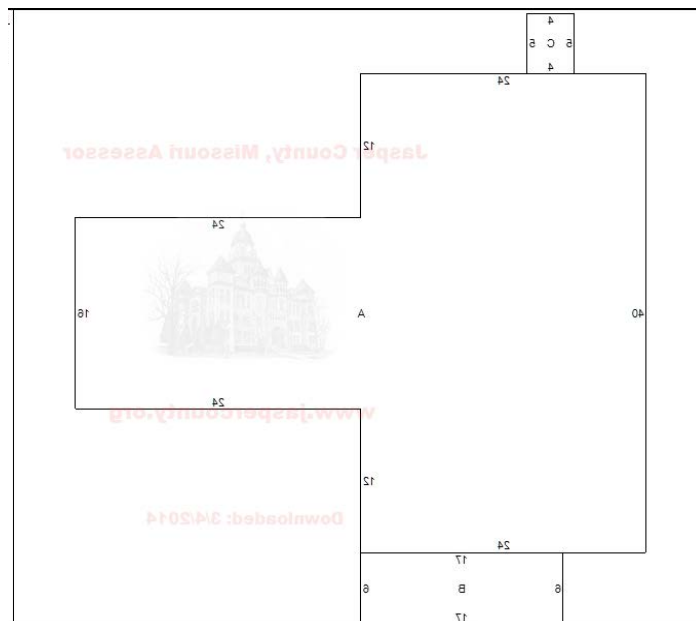
Date entered in inventory:	Level of survey <input type="checkbox"/> reconnaissance <input type="checkbox"/> intensive	Additional research needed? <input type="checkbox"/> yes <input type="checkbox"/> no
National Register Status: <input type="checkbox"/> listed <input type="checkbox"/> in listed district Name: <input type="checkbox"/> pending listing <input type="checkbox"/> eligible (individually) <input type="checkbox"/> eligible (district) <input type="checkbox"/> not eligible <input type="checkbox"/> not determined	Other:	



Location Map (include north arrow):



Site Map/plan (include north arrow):



Photographs:

Photographer:
Cydney Millstein

Date:
5/11/16

Descriptions:
Top: North façade; view facing southeast.
Bottom: North and east façades; view facing southwest.







ADDITIONAL INFORMATION:

21. (cont.) History and significance. Expand box as necessary, or add continuation pages.

The original house with a pyramidal roof was built c. 1925; the addition to the west was constructed in 1940 with the same type of Giraffe Rock design. The garage to the east of the residence was also constructed in Giraffe Rock. While not eligible as a complex, the residence and garage appear to be associated property types as defined in a potential Ozark Native Rock MPDF.

22. (cont.) Sources of information. Expand box as necessary, or add continuation pages.

Jasper County Assessor's Office, Carthage, MO; BEACON GIS Database; Google Maps

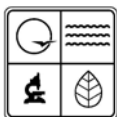
40. (cont.) Description of environment and outbuildings. Expand box as necessary, or add continuation pages.

Located in a rural subdivision.

Outbuildings: All built 1940. 17x20 detached garage, 8x16 frame shed, 14x18 shed, 14 x 40 pole building, 36x34 flat barn.

41. (cont.) Further description of important architectural features. Expand box as necessary, or add continuation pages.

42. Additional property notes:



MISSOURI DEPARTMENT OF NATURAL RESOURCES
STATE HISTORIC PRESERVATION OFFICE, P.O. Box 176, Jefferson City, MO 65102
ARCHITECTURAL/HISTORIC INVENTORY FORM

Page 1

1. Survey No. 10		2. Survey name: Ozark Native Rock	
3. County: Jasper		4. Address (Street No.) 18447	
5. City: Carthage		6. Latitude/Longitude: 37.112153, -94.391670	
7. Township/Range/Section: T: 28 R: 32 S: 26		8. Historic name (if known):	
9. Present/other name (if known):		10. Ownership: <input checked="" type="checkbox"/> Private <input type="checkbox"/> Public	
11a. Historic use (if known): Domestic		11b. Current use: Domestic	

HISTORICAL DATA

12. Construction date: 1932	15. Architect:	18. Previously surveyed? <input type="checkbox"/> Cite survey name in box 22 cont. (page 2)
13. Significant date/period: 1932	16. Builder/contractor:	19. On National Register? <input type="checkbox"/> indiv. <input type="checkbox"/> district Cite nomination name in box 22 cont. (page 2)
14. Area(s) of significance: Architecture	17. Original or significant owner:	20. National Register eligible? <input type="checkbox"/> individually eligible <input checked="" type="checkbox"/> district potential (<input checked="" type="checkbox"/> C <input type="checkbox"/> NC) <input type="checkbox"/> not eligible <input type="checkbox"/> not determined
21. History and significance on continuation page. <input checked="" type="checkbox"/>		22. Sources of information on continuation page. <input checked="" type="checkbox"/>

ARCHITECTURAL INFORMATION

23. Category of property: <input checked="" type="checkbox"/> building(s) <input type="checkbox"/> site <input type="checkbox"/> structure <input type="checkbox"/> object	30. Roof material: Asphalt Shingle	37. Windows: <input type="checkbox"/> historic <input checked="" type="checkbox"/> replacement Pane arrangement: 1/1, 3/1
24. Vernacular or property type: Ozark Native Rock	31. Chimney placement: N/A	38. Acreage (rural): < 5 acres Visible from public road? <input checked="" type="checkbox"/>
25. Architectural Style: Craftsman	32. Structural system: Stone, Frame	39. Changes (describe in box 28 cont.): <input type="checkbox"/> Addition(s) Date(s): <input checked="" type="checkbox"/> Altered Date(s): <input type="checkbox"/> Moved Date(s): <input type="checkbox"/> Other Date(s):
26. Plan shape: Rectangular	33. Ext. wall cladding: Stone	Endangered by:
27. No. of stories: 1.5	34. Foundation material: Stone	
28. No. of bays (1 st floor): 3	35. Basement type: Full	40. No. of outbuildings (describe in box 40 cont.): 5
29. Roof type: Medium Hip	36. Front porch type/placement: Full	41. Further description of building features and associated resources on continuation page. <input checked="" type="checkbox"/>

OTHER

42. Current owner/address: Erskin, Roy E Jr & Melinda R 18447 DOGWOOD RD CARTHAGE MO 64836	43. Form prepared by (name and org.): Cydney Millstein, Mary Ann Warfield and Kelsey Lutz Architectural & Historical Research, LLC. 1537 Belleview, Kansas City MO. 64108	44. Survey date: 5/11/16
		45. Date of revisions:

FOR SHPO USE:

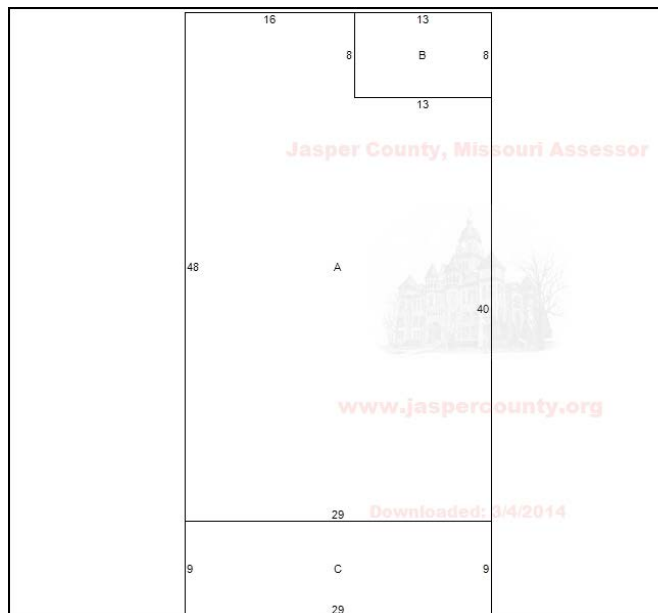
Date entered in inventory:	Level of survey <input type="checkbox"/> reconnaissance <input type="checkbox"/> intensive	Additional research needed? <input type="checkbox"/> yes <input type="checkbox"/> no
National Register Status: <input type="checkbox"/> listed <input type="checkbox"/> in listed district Name: <input type="checkbox"/> pending listing <input type="checkbox"/> eligible (individually) <input type="checkbox"/> eligible (district) <input type="checkbox"/> not eligible <input type="checkbox"/> not determined	Other:	



Location Map (include north arrow):



Site Map/plan (include north arrow):



Photographs:

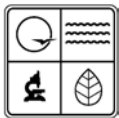
Photographer:
Cydney Millstein

Date:
5/11/16

Descriptions:
Top: South façade; view facing north.
Bottom: South and west façades; view facing northeast.







ADDITIONAL INFORMATION:

21. (cont.) History and significance. Expand box as necessary, or add continuation pages.

A good example of a Craftsman style residence. Built in 1932, this home retains the vast majority of its historic integrity. While it does not appear to be eligible as a single site, it may be an associated property type as defined in a potential Ozark Native Rock MPDF.

22. (cont.) Sources of information. Expand box as necessary, or add continuation pages.

Jasper County Assessor's Office, Carthage, MO; BEACON GIS Database; Google Maps

40. (cont.) Description of environment and outbuildings. Expand box as necessary, or add continuation pages.

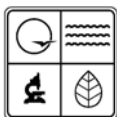
Located on a rural home site near County Road 180.

Outbuildings: 12x16 lean-to, built 2003; 20x40 medium pole building, built 1965; 20x40 concrete building, built 1965; 16x30 and 12x30 lean-tos, both built 1965.

41. (cont.) Further description of important architectural features. Expand box as necessary, or add continuation pages.

Cross hipped dormers are original to this residence.

42. Additional property notes:



MISSOURI DEPARTMENT OF NATURAL RESOURCES
STATE HISTORIC PRESERVATION OFFICE, P.O. Box 176, Jefferson City, MO 65102
ARCHITECTURAL/HISTORIC INVENTORY FORM

Page 1

1. Survey No. 12		2. Survey name: Ozark Native Rock	
3. County: Jasper		4. Address (Street No.) 930 Street South Duquesne Road	
5. City: Joplin	Vicinity: <input type="checkbox"/>	6. Latitude/Longitude: 37.080324, -94.459629	7. Township/Range/Section: T: 27 R: 32 S: 7
8. Historic name (if known):		9. Present/other name (if known):	
10. Ownership: <input checked="" type="checkbox"/> Private <input type="checkbox"/> Public		11a. Historic use (if known): Domestic	11b. Current use: Domestic

HISTORICAL DATA

12. Construction date: 1927	15. Architect:	18. Previously surveyed? <input type="checkbox"/> Cite survey name in box 22 cont. (page 2)
13. Significant date/period: 1927	16. Builder/contractor:	19. On National Register? <input type="checkbox"/> indiv. <input type="checkbox"/> district Cite nomination name in box 22 cont. (page 2)
14. Area(s) of significance: Architecture	17. Original or significant owner:	20. National Register eligible? <input checked="" type="checkbox"/> individually eligible <input checked="" type="checkbox"/> district potential (<input checked="" type="checkbox"/> C <input type="checkbox"/> NC) <input type="checkbox"/> not eligible <input type="checkbox"/> not determined
21. History and significance on continuation page. <input checked="" type="checkbox"/>		22. Sources of information on continuation page. <input checked="" type="checkbox"/>

ARCHITECTURAL INFORMATION

23. Category of property: <input checked="" type="checkbox"/> building(s) <input type="checkbox"/> site <input type="checkbox"/> structure <input type="checkbox"/> object	30. Roof material: Asphalt Shingle	37. Windows: <input checked="" type="checkbox"/> historic <input type="checkbox"/> replacement Pane arrangement: 3/1
24. Vernacular or property type: Ozark Native Rock	31. Chimney placement: Exterior	38. Acreage (rural): < 5 acres Visible from public road? <input checked="" type="checkbox"/>
25. Architectural Style: Craftsman	32. Structural system: Stone, Frame	39. Changes (describe in box 28 cont.): <input type="checkbox"/> Addition(s) Date(s): <input type="checkbox"/> Altered Date(s): <input type="checkbox"/> Moved Date(s): <input type="checkbox"/> Other Date(s): Endangered by:
26. Plan shape: Rectangular	33. Ext. wall cladding: Stone	
27. No. of stories: 1	34. Foundation material: Stone	
28. No. of bays (1 st floor): 3	35. Basement type: Partial	40. No. of outbuildings (describe in box 40 cont.): 3
29. Roof type: Low Gable	36. Front porch type/placement: Full	41. Further description of building features and associated resources on continuation page. <input checked="" type="checkbox"/>

OTHER

42. Current owner/address: Bryan, Janeil S 603 OAKCREST DR PITTSBURG KS 66762	43. Form prepared by (name and org.): Cydney Millstein, Mary Ann Warfield and Kelsey Lutz Architectural & Historical Research, LLC. 1537 Belleview, Kansas City MO. 64108	44. Survey date: 5/11/16 45. Date of revisions:
--	---	---

FOR SHPO USE:

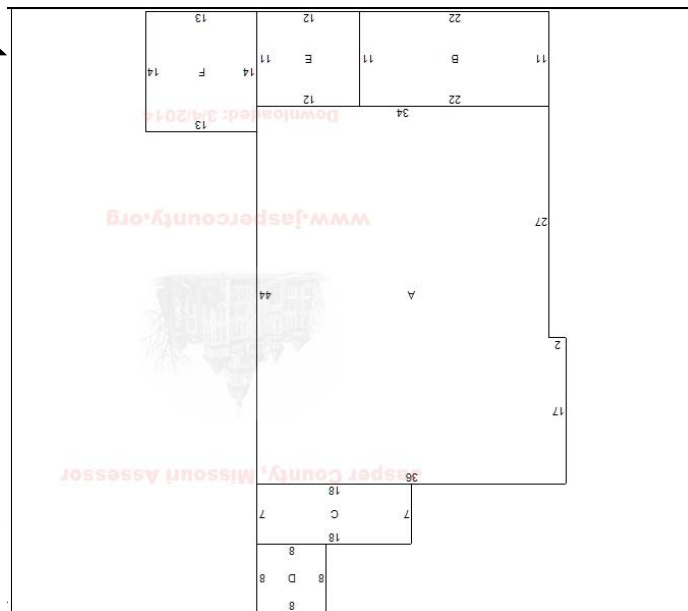
Date entered in inventory:	Level of survey <input type="checkbox"/> reconnaissance <input type="checkbox"/> intensive	Additional research needed? <input type="checkbox"/> yes <input type="checkbox"/> no
National Register Status: <input type="checkbox"/> listed <input type="checkbox"/> in listed district Name: <input type="checkbox"/> pending listing <input type="checkbox"/> eligible (individually) <input type="checkbox"/> eligible (district) <input type="checkbox"/> not eligible <input type="checkbox"/> not determined	Other:	



Location Map (include north arrow):



Site Map/plan (include north arrow):



Photographs:

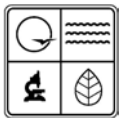
Photographer:
Cydney Millstein

Date:
5/11/16

Descriptions:
Top: East façade; view facing west.
Bottom: East and south façades; view facing northwest.







ADDITIONAL INFORMATION:

21. (cont.) History and significance. Expand box as necessary, or add continuation pages.

This Craftsman Style residence was constructed in 1927 and is a good example of that style constructed in Ozark Native Rock. Its historic integrity remains intact. The residence appears to be eligible for listing as a single site and/or as an associated property type as defined in a potential Ozark Native Rock MPDF.

22. (cont.) Sources of information. Expand box as necessary, or add continuation pages.

Jasper County Assessor's Office, Carthage, MO; BEACON GIS Database; Google Maps

40. (cont.) Description of environment and outbuildings. Expand box as necessary, or add continuation pages.

Located in a rural setting close to other residences.

Outbuildings: 32x34 medium pole building, built 1987; 32x34 concrete building, built 1987; 10x15 frame shed, built 1987.

41. (cont.) Further description of important architectural features. Expand box as necessary, or add continuation pages.

A porte-de-cochere attached to the north façade remains in excellent condition.

42. Additional property notes:



MISSOURI DEPARTMENT OF NATURAL RESOURCES
STATE HISTORIC PRESERVATION OFFICE, P.O. Box 176, Jefferson City, MO 65102
ARCHITECTURAL/HISTORIC INVENTORY FORM

Page 1

1. Survey No. 14		2. Survey name: Ozark Native Rock	
3. County: Jasper		4. Address (Street No.) 1302 Street South Duquesne Road	
5. City: Joplin	Vicinity: <input type="checkbox"/>	6. Latitude/Longitude: 37.076137, -94.459971	7. Township/Range/Section: T: 27 R: 32 S: 7
8. Historic name (if known):		9. Present/other name (if known):	
10. Ownership: <input checked="" type="checkbox"/> Private <input type="checkbox"/> Public		11a. Historic use (if known): Religion	11b. Current use: Recreation/Culture

HISTORICAL DATA

12. Construction date: 1934	15. Architect:	18. Previously surveyed? <input type="checkbox"/> Cite survey name in box 22 cont. (page 2)
13. Significant date/period: 1934	16. Builder/contractor:	19. On National Register? <input type="checkbox"/> indiv. <input type="checkbox"/> district Cite nomination name in box 22 cont. (page 2)
14. Area(s) of significance: Architecture	17. Original or significant owner:	20. National Register eligible? <input type="checkbox"/> individually eligible <input checked="" type="checkbox"/> district potential (<input checked="" type="checkbox"/> C <input type="checkbox"/> NC) <input type="checkbox"/> not eligible <input type="checkbox"/> not determined
21. History and significance on continuation page. <input checked="" type="checkbox"/>		22. Sources of information on continuation page. <input checked="" type="checkbox"/>

ARCHITECTURAL INFORMATION

23. Category of property: <input checked="" type="checkbox"/> building(s) <input type="checkbox"/> site <input type="checkbox"/> structure <input type="checkbox"/> object	30. Roof material: Galvanized Metal	37. Windows: <input type="checkbox"/> historic <input type="checkbox"/> replacement Pane arrangement: Gothic, 1/1
24. Vernacular or property type: Ozark Native Rock	31. Chimney placement: Side Slope	38. Acreage (rural): Visible from public road? <input checked="" type="checkbox"/>
25. Architectural Style: Gothic Elements	32. Structural system: Stone	39. Changes (describe in box 28 cont.): <input checked="" type="checkbox"/> Addition(s) Date(s): <input checked="" type="checkbox"/> Altered Date(s): <input type="checkbox"/> Moved Date(s): <input type="checkbox"/> Other Date(s):
26. Plan shape: Rectangular	33. Ext. wall cladding: Stone	Endangered by:
27. No. of stories: 1	34. Foundation material: Stone	
28. No. of bays (1 st floor): 1	35. Basement type: Full	40. No. of outbuildings (describe in box 40 cont.):
29. Roof type: High Gable	36. Front porch type/placement: Stoop Center	41. Further description of building features and associated resources on continuation page. <input type="checkbox"/>

OTHER

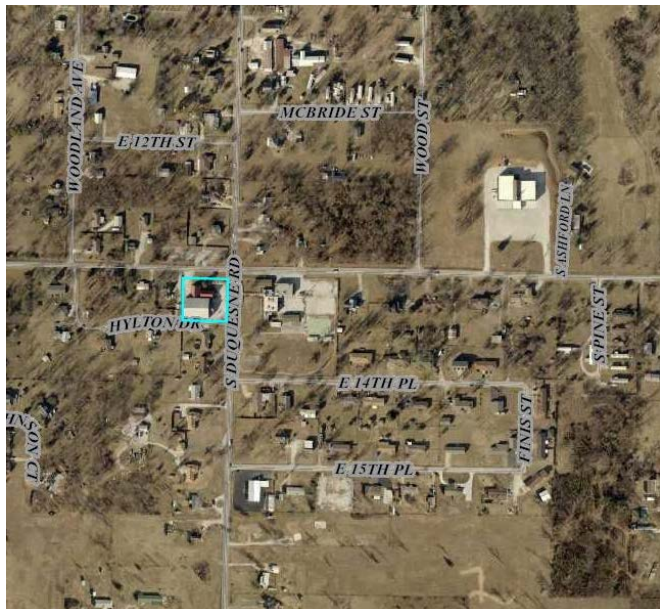
42. Current owner/address: Macc Group 5293 E BALTIC CIR JOPLIN MO 64801	43. Form prepared by (name and org.): Cydney Millstein, Mary Ann Warfield and Kelsey Lutz Architectural & Historical Research, LLC. 1537 Belleview, Kansas City MO. 64108	44. Survey date: 5/11/16 45. Date of revisions:
--	---	---

FOR SHPO USE:

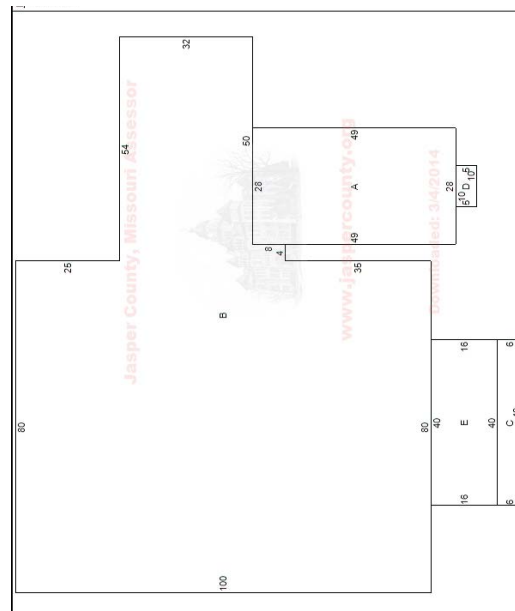
Date entered in inventory:	Level of survey <input type="checkbox"/> reconnaissance <input type="checkbox"/> intensive	Additional research needed? <input type="checkbox"/> yes <input type="checkbox"/> no
National Register Status: <input type="checkbox"/> listed <input type="checkbox"/> in listed district Name: <input type="checkbox"/> pending listing <input type="checkbox"/> eligible (individually) <input type="checkbox"/> eligible (district) <input type="checkbox"/> not eligible <input type="checkbox"/> not determined	Other:	



Location Map (include north arrow):



Site Map/plan (include north arrow):



Photographs:

Photographer:
Cydney Millstein

Date:
5/11/16

Descriptions:
Top: East and north façades; view facing southwest.
Bottom: East façade; view facing northwest.







ADDITIONAL INFORMATION:

21. (cont.) History and significance. Expand box as necessary, or add continuation pages.

Built in 1934, this building appears to be the original church in the larger complex. It retains its historic integrity. While it does not appear to be eligible for listing as a single site, it may be an associated property type as defined in a potential Ozark Native Rock MPDF.

22. (cont.) Sources of information. Expand box as necessary, or add continuation pages.

Jasper County Assessor's Office, Carthage, MO; BEACON GIS Database; Google Maps

40. (cont.) Description of environment and outbuildings. Expand box as necessary, or add continuation pages.

Located in the township of Duquesne near residential properties. A large contemporary building was constructed around the original Ozark Native Rock gable front church building.

41. (cont.) Further description of important architectural features. Expand box as necessary, or add continuation pages.

42. Additional property notes:

Originally a church, now part of a fitness center.



MISSOURI DEPARTMENT OF NATURAL RESOURCES
STATE HISTORIC PRESERVATION OFFICE, P.O. Box 176, Jefferson City, MO 65102
ARCHITECTURAL/HISTORIC INVENTORY FORM

Page 1

1. Survey No. 22		2. Survey name: Ozark Native Rock	
3. County: Jasper		4. Address (Street No.) 501	
5. City: Duenweg		6. Latitude/Longitude: 37.079319, -94.410981	
7. Township/Range/Section: T: 27 R: 32 S: 10		8. Historic name (if known):	
9. Present/other name (if known):		10. Ownership: <input checked="" type="checkbox"/> Private <input type="checkbox"/> Public	
11a. Historic use (if known): Domestic		11b. Current use: Domestic	

HISTORICAL DATA

12. Construction date: 1930	15. Architect:	18. Previously surveyed? <input type="checkbox"/> Cite survey name in box 22 cont. (page 2)
13. Significant date/period: 1930	16. Builder/contractor:	19. On National Register? <input type="checkbox"/> indiv. <input type="checkbox"/> district Cite nomination name in box 22 cont. (page 2)
14. Area(s) of significance: Architecture	17. Original or significant owner:	20. National Register eligible? <input checked="" type="checkbox"/> individually eligible <input checked="" type="checkbox"/> district potential (<input checked="" type="checkbox"/> C <input type="checkbox"/> NC) <input type="checkbox"/> not eligible <input type="checkbox"/> not determined
21. History and significance on continuation page. <input checked="" type="checkbox"/>		22. Sources of information on continuation page. <input checked="" type="checkbox"/>

ARCHITECTURAL INFORMATION

23. Category of property: <input checked="" type="checkbox"/> building(s) <input type="checkbox"/> site <input type="checkbox"/> structure <input type="checkbox"/> object	30. Roof material: Asphalt Shingle	37. Windows: <input type="checkbox"/> historic <input checked="" type="checkbox"/> replacement Pane arrangement: 1/1
24. Vernacular or property type: National Folk/Ozark Native Rock	31. Chimney placement: N/A	38. Acreage (rural): Visible from public road? <input checked="" type="checkbox"/>
25. Architectural Style:	32. Structural system: Stone	39. Changes (describe in box 28 cont.): <input checked="" type="checkbox"/> Addition(s) Date(s): <input checked="" type="checkbox"/> Altered Date(s): <input type="checkbox"/> Moved Date(s): <input type="checkbox"/> Other Date(s): Endangered by:
26. Plan shape: Rectangular	33. Ext. wall cladding: Stone	
27. No. of stories: 1	34. Foundation material: Stone	
28. No. of bays (1 st floor): 3	35. Basement type: Crawl Space	40. No. of outbuildings (describe in box 40 cont.): 1
29. Roof type: Low Hip	36. Front porch type/placement: Open Partial Center	41. Further description of building features and associated resources on continuation page. <input type="checkbox"/>

OTHER

42. Current owner/address: Donna, Amy 501 MOWER DUENWEG MO 64841	43. Form prepared by (name and org.): Cydney Millstein, Mary Ann Warfield and Kelsey Lutz Architectural & Historical Research, LLC. 1537 Belleview, Kansas City MO. 64108	44. Survey date: 5/11/16
		45. Date of revisions:

FOR SHPO USE:

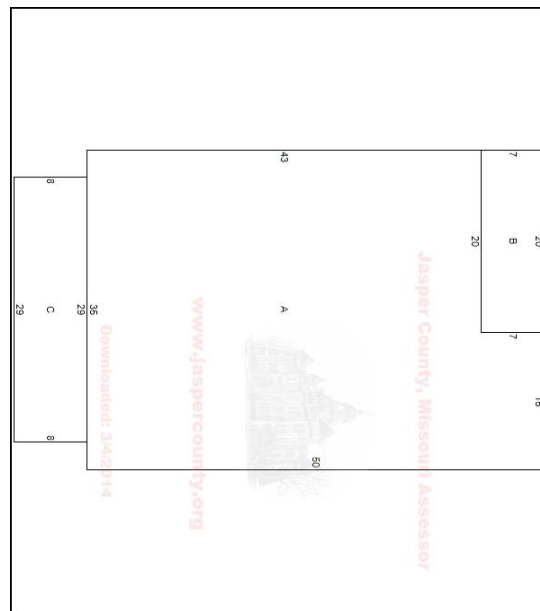
Date entered in inventory:	Level of survey <input type="checkbox"/> reconnaissance <input type="checkbox"/> intensive	Additional research needed? <input type="checkbox"/> yes <input type="checkbox"/> no
National Register Status: <input type="checkbox"/> listed <input type="checkbox"/> in listed district Name: <input type="checkbox"/> pending listing <input type="checkbox"/> eligible (individually) <input type="checkbox"/> eligible (district) <input type="checkbox"/> not eligible <input type="checkbox"/> not determined	Other:	



Location Map (include north arrow):



Site Map/plan (include north arrow):



Photographs:

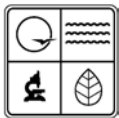
Photographer:
Cydney Millstein

Date:
5/11/16

Descriptions:
Top: West façade; view facing east.
Bottom: West and north façades; view facing southeast.







ADDITIONAL INFORMATION:

21. (cont.) History and significance. Expand box as necessary, or add continuation pages.

A pristine example of a one-story Ozark Native Rock residence. The small addition to the rear of the home does not affect the overall historic integrity. It appears that this home is eligible for listing as a single site and as an associated property type as defined in a potential Ozark Native Rock MPDF.

22. (cont.) Sources of information. Expand box as necessary, or add continuation pages.

Jasper County Assessor's Office, Carthage, MO; BEACON GIS Database; Google Maps

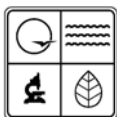
40. (cont.) Description of environment and outbuildings. Expand box as necessary, or add continuation pages.

Located in Duenweg, MO, in a rural residential setting.

Outbuildings: 24x30 detached garage, built 2002.

41. (cont.) Further description of important architectural features. Expand box as necessary, or add continuation pages.

42. Additional property notes:



MISSOURI DEPARTMENT OF NATURAL RESOURCES
STATE HISTORIC PRESERVATION OFFICE, P.O. Box 176, Jefferson City, MO 65102
ARCHITECTURAL/HISTORIC INVENTORY FORM

Page 1

1. Survey No. 1		2. Survey name: Ozark Native Rock	
3. County: Jasper		4. Address (Street No.) 152 Street North Prigmor Avenue	
5. City: Joplin	Vicinity: <input type="checkbox"/>	6. Latitude/Longitude: 37.085062, -94.403886	7. Township/Range/Section: T: 27 R: 32 S: 2
8. Historic name (if known):		9. Present/other name (if known):	
10. Ownership: <input checked="" type="checkbox"/> Private <input type="checkbox"/> Public		11a. Historic use (if known): Domestic	11b. Current use: Domestic

HISTORICAL DATA

12. Construction date: 1930	15. Architect:	18. Previously surveyed? <input type="checkbox"/> Cite survey name in box 22 cont. (page 2)
13. Significant date/period: 1930	16. Builder/contractor:	19. On National Register? <input type="checkbox"/> indiv. <input type="checkbox"/> district Cite nomination name in box 22 cont. (page 2)
14. Area(s) of significance: Architecture	17. Original or significant owner:	20. National Register eligible? <input type="checkbox"/> individually eligible <input checked="" type="checkbox"/> district potential (<input checked="" type="checkbox"/> C <input type="checkbox"/> NC) <input type="checkbox"/> not eligible <input type="checkbox"/> not determined
21. History and significance on continuation page. <input checked="" type="checkbox"/>		22. Sources of information on continuation page. <input checked="" type="checkbox"/>

ARCHITECTURAL INFORMATION

23. Category of property: <input checked="" type="checkbox"/> building(s) <input type="checkbox"/> site <input type="checkbox"/> structure <input type="checkbox"/> object	30. Roof material: Asphalt Shingle	37. Windows: <input checked="" type="checkbox"/> historic <input type="checkbox"/> replacement Pane arrangement: 1/1
24. Vernacular or property type: National Folk/Ozark Native Rock	31. Chimney placement: N/A	38. Acreage (rural): <1 acre Visible from public road? <input checked="" type="checkbox"/>
25. Architectural Style:	32. Structural system: Stone	39. Changes (describe in box 28 cont.): <input checked="" type="checkbox"/> Addition(s) Date(s): <input type="checkbox"/> Altered Date(s): <input type="checkbox"/> Moved Date(s): <input type="checkbox"/> Other Date(s): Endangered by:
26. Plan shape: Rectangular	33. Ext. wall cladding: Stone	
27. No. of stories: 1	34. Foundation material: Stone	
28. No. of bays (1 st floor): 3	35. Basement type: Crawl Space	40. No. of outbuildings (describe in box 40 cont.): 3
29. Roof type: Medium Hip	36. Front porch type/placement: Partial Centered	41. Further description of building features and associated resources on continuation page. <input type="checkbox"/>

OTHER

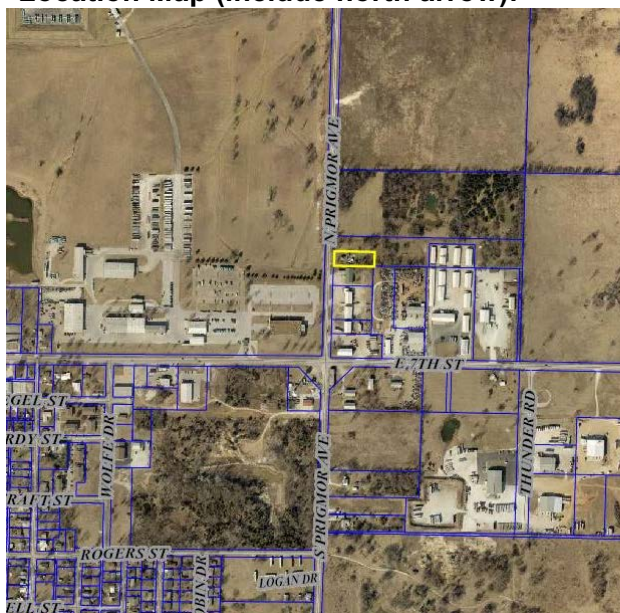
42. Current owner/address: Rosebrough Storage & Rental Properties 8443 E 7TH ST JOPLIN MO 64801 9113	43. Form prepared by (name and org.): Cydney Millstein, Mary Ann Warfield and Kelsey Lutz Architectural & Historical Research, LLC. 1537 Belleview, Kansas City MO. 64108	44. Survey date: 5/11/16 45. Date of revisions:
---	---	---

FOR SHPO USE:

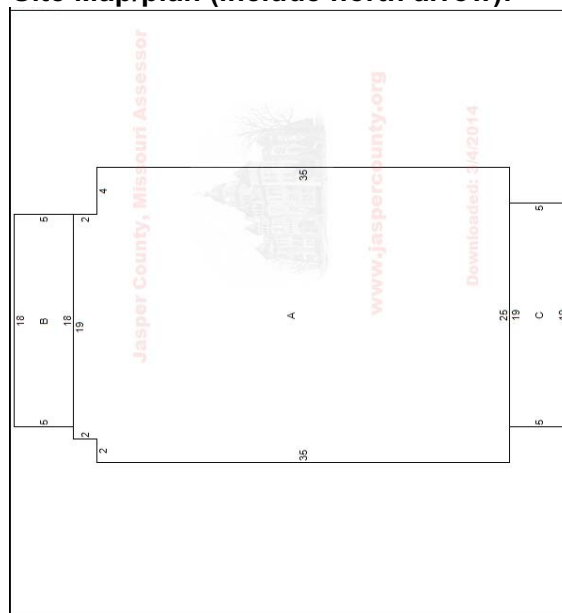
Date entered in inventory:	Level of survey <input type="checkbox"/> reconnaissance <input type="checkbox"/> intensive	Additional research needed? <input type="checkbox"/> yes <input type="checkbox"/> no
National Register Status: <input type="checkbox"/> listed <input type="checkbox"/> in listed district Name: <input type="checkbox"/> pending listing <input type="checkbox"/> eligible (individually) <input type="checkbox"/> eligible (district) <input type="checkbox"/> not eligible <input type="checkbox"/> not determined	Other:	



Location Map (include north arrow):



Site Map/plan (include north arrow):



Photographs:

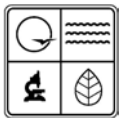
Photographer:
Cydney Millstein

Date:
5/11/16

Description:
Top: West façade; view facing east.
Bottom: West façade; view facing northeast.







ADDITIONAL INFORMATION:

21. (cont.) History and significance. Expand box as necessary, or add continuation pages.

This National Folk residence, built in 1930 and constructed of field limestone, remains remarkably intact from the original design, with minimal alteration to the exterior. The solid stone fence at the perimeter of the property is a later addition and rare to the structures located in the Jasper and Newton County survey area. While it does not appear to be eligible as a single site, it may be eligible as an associated property type as defined in an Ozark Native Rock MPDF.

22. (cont.) Sources of information. Expand box as necessary, or add continuation pages.

Jasper County Assessor's Office, Carthage, MO; BEACON GIS Database; Google Maps

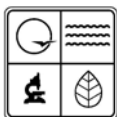
40. (cont.) Description of environment and outbuildings. Expand box as necessary, or add continuation pages.

Located on County Road 190 in a rural area of Jasper County.

Outbuildings: Detached garage, built 1930 (16 x 20); frame shed, built 1900 (8 x 10); metal shed, built 1930 (14 x 32).

41. (cont.) Further description of important architectural features. Expand box as necessary, or add continuation pages.

42. Additional property notes:



MISSOURI DEPARTMENT OF NATURAL RESOURCES
STATE HISTORIC PRESERVATION OFFICE, P.O. Box 176, Jefferson City, MO 65102
ARCHITECTURAL/HISTORIC INVENTORY FORM

Page 1

1. Survey No. 19		2. Survey name: Ozark Native Rock	
3. County: Jasper		4. Address (Street No.) 1555 Street South Prosperity Avenue	
5. City: Joplin	Vicinity: <input type="checkbox"/>	6. Latitude/Longitude: 37.072459, -94.422720 ; 37.072740, -94.422528	7. Township/Range/Section: T: 27 R: 32 S: 10
8. Historic name (if known):		9. Present/other name (if known):	
10. Ownership: <input checked="" type="checkbox"/> Private <input type="checkbox"/> Public		11a. Historic use (if known): Domestic	11b. Current use: Domestic

HISTORICAL DATA

12. Construction date: 1930	15. Architect:	18. Previously surveyed? <input type="checkbox"/> Cite survey name in box 22 cont. (page 2)
13. Significant date/period: 1930	16. Builder/contractor:	19. On National Register? <input type="checkbox"/> indiv. <input type="checkbox"/> district Cite nomination name in box 22 cont. (page 2)
14. Area(s) of significance: Architecture	17. Original or significant owner:	20. National Register eligible? <input type="checkbox"/> individually eligible <input checked="" type="checkbox"/> district potential (<input checked="" type="checkbox"/> C <input type="checkbox"/> NC) <input type="checkbox"/> not eligible <input type="checkbox"/> not determined
21. History and significance on continuation page. <input checked="" type="checkbox"/>		22. Sources of information on continuation page. <input checked="" type="checkbox"/>

ARCHITECTURAL INFORMATION

23. Category of property: <input checked="" type="checkbox"/> building(s) <input type="checkbox"/> site <input type="checkbox"/> structure <input type="checkbox"/> object	30. Roof material: Asphalt Shingle	37. Windows: <input checked="" type="checkbox"/> historic <input type="checkbox"/> replacement Pane arrangement: Garage- Fixed Multi-pane. Chicken House- N/A.
24. Vernacular or property type: Ozark Native Rock	31. Chimney placement: N/A	38. Acreage (rural): < 5 acres Visible from public road? <input checked="" type="checkbox"/>
25. Architectural Style:	32. Structural system: Stone	39. Changes (describe in box 28 cont.): <input type="checkbox"/> Addition(s) Date(s): <input type="checkbox"/> Altered Date(s): <input type="checkbox"/> Moved Date(s): <input type="checkbox"/> Other Date(s): Endangered by:
26. Plan shape: Rectangular	33. Ext. wall cladding: Stone	
27. No. of stories: 1	34. Foundation material: Concrete	
28. No. of bays (1 st floor): 1	35. Basement type: N/A	40. No. of outbuildings (describe in box 40 cont.): These are outbuildings.
29. Roof type: Low and Medium Hip	36. Front porch type/placement: N/A	41. Further description of building features and associated resources on continuation page. <input type="checkbox"/>

OTHER

42. Current owner/address: Scott, Eugene M & Bonnie R Etal 767 NORTH TER LAWRENCE KS 66044	43. Form prepared by (name and org.): Cydney Millstein, Mary Ann Warfield and Kelsey Lutz Architectural & Historical Research, LLC. 1537 Belleview, Kansas City MO. 64108	44. Survey date: 5/11/16 45. Date of revisions:
---	--	---

FOR SHPO USE:

Date entered in inventory:	Level of survey <input type="checkbox"/> reconnaissance <input type="checkbox"/> intensive	Additional research needed? <input type="checkbox"/> yes <input type="checkbox"/> no
National Register Status: <input type="checkbox"/> listed <input type="checkbox"/> in listed district Name: <input type="checkbox"/> pending listing <input type="checkbox"/> eligible (individually) <input type="checkbox"/> eligible (district) <input type="checkbox"/> not eligible <input type="checkbox"/> not determined	Other:	



Location Map (include north arrow):



Site Map/plan (include north arrow):



Photographs:

Photographer:
Cydney Millstein

Date:
5/11/16

Descriptions:
Top: (Garage) West and north façades; view facing southeast.
Middle: (Chicken House) East façade; view facing west
Bottom: (Mobile Home) East and north façades; view facing southwest.







ADDITIONAL INFORMATION:

21. (cont.) History and significance. Expand box as necessary, or add continuation pages.

These two outbuildings were constructed in 1930 and were more than likely built in association with a residence built during the same period. The garage and chicken house appear to be eligible as associated property types as defined in a potential Ozark Native Rock MPDF.

22. (cont.) Sources of information. Expand box as necessary, or add continuation pages.

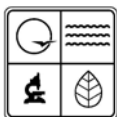
Jasper County Assessor's Office, Carthage, MO; BEACON GIS Database; Google Maps

40. (cont.) Description of environment and outbuildings. Expand box as necessary, or add continuation pages.

Located near Missouri Highway 249. A manufactured home is on site.

41. (cont.) Further description of important architectural features. Expand box as necessary, or add continuation pages.

42. Additional property notes:



MISSOURI DEPARTMENT OF NATURAL RESOURCES
STATE HISTORIC PRESERVATION OFFICE, P.O. Box 176, Jefferson City, MO 65102
ARCHITECTURAL/HISTORIC INVENTORY FORM

Page 1

1. Survey No. 4		2. Survey name: Ozark Native Rock	
3. County: Jasper		4. Address (Street No.) 522-532	
5. City: Joplin		7. Township/Range/Section: T: 27 R: 32 S: 5	
6. Latitude/Longitude: 37.095433, -94.440713		8. Historic name (if known):	
9. Present/other name (if known):		10. Ownership: <input checked="" type="checkbox"/> Private <input type="checkbox"/> Public	
11a. Historic use (if known): Multi-family Domestic		11b. Current use: Multi-family Domestic	

HISTORICAL DATA

12. Construction date: 1980	15. Architect:	18. Previously surveyed? <input type="checkbox"/> Cite survey name in box 22 cont. (page 2)
13. Significant date/period:	16. Builder/contractor:	19. On National Register? <input type="checkbox"/> indiv. <input type="checkbox"/> district Cite nomination name in box 22 cont. (page 2)
14. Area(s) of significance:	17. Original or significant owner:	20. National Register eligible? <input type="checkbox"/> individually eligible <input checked="" type="checkbox"/> district potential (<input type="checkbox"/> C <input checked="" type="checkbox"/> NC) <input checked="" type="checkbox"/> not eligible <input type="checkbox"/> not determined
21. History and significance on continuation page. <input checked="" type="checkbox"/>		22. Sources of information on continuation page. <input checked="" type="checkbox"/>

ARCHITECTURAL INFORMATION

23. Category of property: <input checked="" type="checkbox"/> building(s) <input type="checkbox"/> site <input type="checkbox"/> structure <input type="checkbox"/> object	30. Roof material: Asphalt Shingle	37. Windows: <input type="checkbox"/> historic <input type="checkbox"/> replacement Pane arrangement: 1/1
24. Vernacular or property type:	31. Chimney placement: N/A	38. Acreage (rural): unknown Visible from public road? <input checked="" type="checkbox"/>
25. Architectural Style:	32. Structural system: Frame	39. Changes (describe in box 28 cont.): <input type="checkbox"/> Addition(s) Date(s): <input type="checkbox"/> Altered Date(s): <input type="checkbox"/> Moved Date(s): <input type="checkbox"/> Other Date(s):
26. Plan shape: Rectangular	33. Ext. wall cladding: Face Stone and Hardboard	Endangered by:
27. No. of stories: 1	34. Foundation material: Concrete	
28. No. of bays (1 st floor): 3	35. Basement type: Slab	40. No. of outbuildings (describe in box 40 cont.): 0
29. Roof type: Low Gable	36. Front porch type/placement: Stoop	41. Further description of building features and associated resources on continuation page. <input type="checkbox"/>

OTHER

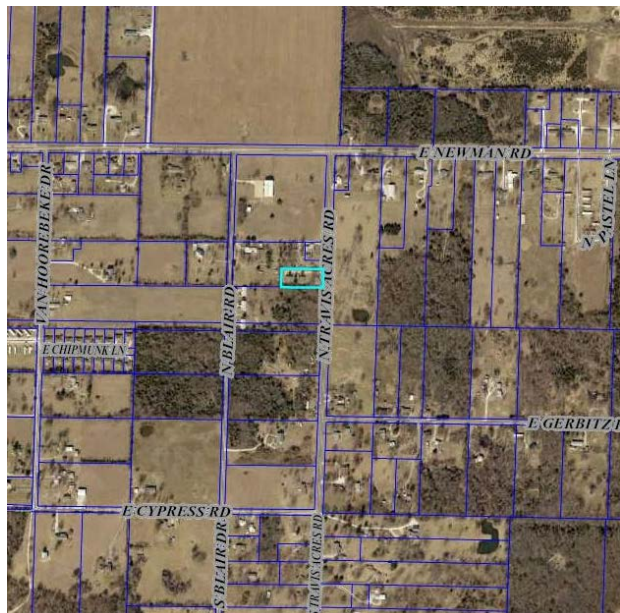
42. Current owner/address: Reding, Steven W 1147 E WILLOW RUN DR PORT ORANGE FL 32127	43. Form prepared by (name and org.): Cydney Millstein, Mary Ann Warfield and Kelsey Lutz Architectural & Historical Research, LLC. 1537 Belleview, Kansas City MO. 64108	44. Survey date: 5/11/16
		45. Date of revisions:

FOR SHPO USE:

Date entered in inventory:	Level of survey <input type="checkbox"/> reconnaissance <input type="checkbox"/> intensive	Additional research needed? <input type="checkbox"/> yes <input type="checkbox"/> no
National Register Status: <input type="checkbox"/> listed <input type="checkbox"/> in listed district Name: <input type="checkbox"/> pending listing <input type="checkbox"/> eligible (individually) <input type="checkbox"/> eligible (district) <input type="checkbox"/> not eligible <input type="checkbox"/> not determined	Other:	



Location Map (include north arrow):



Site Map/plan (include north arrow):



Photographs:

Photographer:
Cydney Millstein

Date:
5/11/16

Descriptions:
Top: East and south façades; view facing northwest.
Bottom: East façades; view facing west.







ADDITIONAL INFORMATION:

21. (cont.) History and significance. Expand box as necessary, or add continuation pages.

Built in 1980, these properties (three duplexes) are not eligible due to their age and type of construction (face stone).

22. (cont.) Sources of information. Expand box as necessary, or add continuation pages.

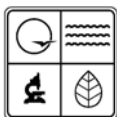
Jasper County Assessor's Office, Carthage, MO; BEACON GIS Database; Google Maps

40. (cont.) Description of environment and outbuildings. Expand box as necessary, or add continuation pages.

Located on a gravel road off of Travis Acres Road in a rural area near other residences.

41. (cont.) Further description of important architectural features. Expand box as necessary, or add continuation pages.

42. Additional property notes:



MISSOURI DEPARTMENT OF NATURAL RESOURCES
STATE HISTORIC PRESERVATION OFFICE, P.O. Box 176, Jefferson City, MO 65102
ARCHITECTURAL/HISTORIC INVENTORY FORM

Page 1

1. Survey No. 3		2. Survey name: Ozark Native Rock	
3. County: Jasper		4. Address (Street No.) 740 Street North Travis Acres Road	
5. City: Joplin	Vicinity: <input type="checkbox"/>	6. Latitude/Longitude: 37.097197, -94.440145	7. Township/Range/Section: T: 27 R: 32 S: 4
8. Historic name (if known):		9. Present/other name (if known):	
10. Ownership: <input checked="" type="checkbox"/> Private <input type="checkbox"/> Public		11a. Historic use (if known): Domestic	11b. Current use: Domestic

HISTORICAL DATA

12. Construction date: 1950	15. Architect:	18. Previously surveyed? <input type="checkbox"/> Cite survey name in box 22 cont. (page 2)
13. Significant date/period: 1950	16. Builder/contractor:	19. On National Register? <input type="checkbox"/> indiv. <input type="checkbox"/> district Cite nomination name in box 22 cont. (page 2)
14. Area(s) of significance: Architecture	17. Original or significant owner:	20. National Register eligible? <input type="checkbox"/> individually eligible <input checked="" type="checkbox"/> district potential (<input checked="" type="checkbox"/> C <input type="checkbox"/> NC) <input type="checkbox"/> not eligible <input type="checkbox"/> not determined
21. History and significance on continuation page. <input checked="" type="checkbox"/>		22. Sources of information on continuation page. <input checked="" type="checkbox"/>

ARCHITECTURAL INFORMATION

23. Category of property: <input checked="" type="checkbox"/> building(s) <input type="checkbox"/> site <input type="checkbox"/> structure <input type="checkbox"/> object	30. Roof material: Asphalt Shingle	37. Windows: <input type="checkbox"/> historic <input checked="" type="checkbox"/> replacement Pane arrangement: 1/1
24. Vernacular or property type: National Folk/Ozark Native Rock	31. Chimney placement: N/A	38. Acreage (rural): <5 acres Visible from public road? <input checked="" type="checkbox"/>
25. Architectural Style:	32. Structural system: Stone	39. Changes (describe in box 28 cont.): <input checked="" type="checkbox"/> Addition(s) Date(s): <input checked="" type="checkbox"/> Altered Date(s): <input type="checkbox"/> Moved Date(s): <input type="checkbox"/> Other Date(s): Endangered by:
26. Plan shape: Rectangular	33. Ext. wall cladding: Stone, Vinyl	
27. No. of stories: 1	34. Foundation material: Stone	
28. No. of bays (1 st floor): 3	35. Basement type: Crawl Space	40. No. of outbuildings (describe in box 40 cont.): 1
29. Roof type: Center Gable	36. Front porch type/placement: Partial Central	41. Further description of building features and associated resources on continuation page. <input type="checkbox"/>

OTHER

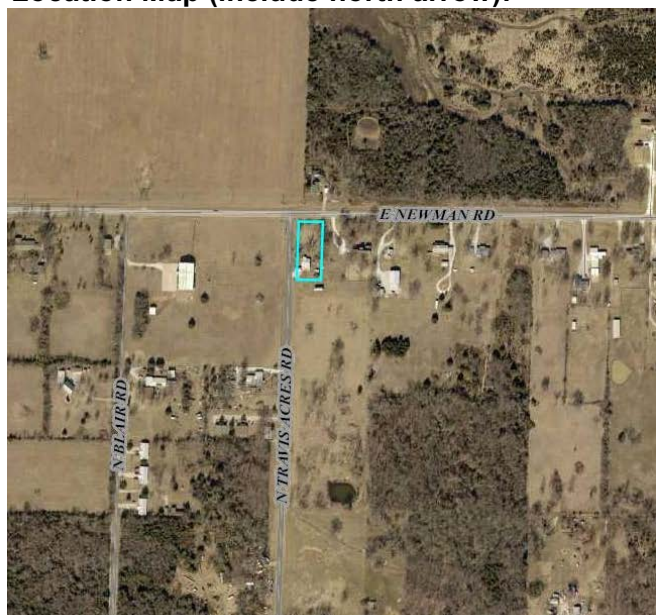
42. Current owner/address: Hare, Julianne 740 N TRAVIS ACRES RD JOPLIN MO 64801 0000	43. Form prepared by (name and org.): Cydney Millstein, Mary Ann Warfield and Kelsey Lutz Architectural & Historical Research, LLC. 1537 Belleview, Kansas City MO. 64108	44. Survey date: 5/11/16 45. Date of revisions:
---	---	---

FOR SHPO USE:

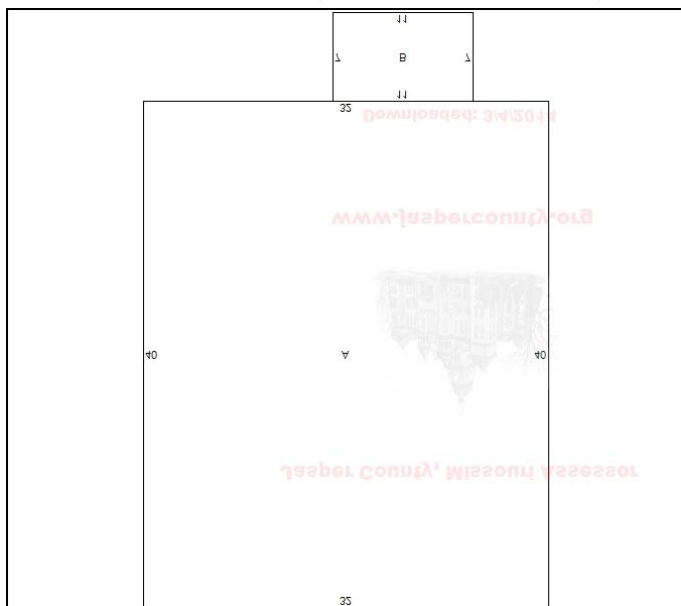
Date entered in inventory:	Level of survey <input type="checkbox"/> reconnaissance <input type="checkbox"/> intensive	Additional research needed? <input type="checkbox"/> yes <input type="checkbox"/> no
National Register Status: <input type="checkbox"/> listed <input type="checkbox"/> in listed district Name: <input type="checkbox"/> pending listing <input type="checkbox"/> eligible (individually) <input type="checkbox"/> eligible (district) <input type="checkbox"/> not eligible <input type="checkbox"/> not determined	Other:	



Location Map (include north arrow):



Site Map/plan (include north arrow):



Photographs:

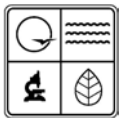
Photographer:
Cydney Millstein

Date:
5/11/16

Descriptions:
Top: North façade; view facing southeast.
Bottom: North and east façades; view facing southwest.







ADDITIONAL INFORMATION:

21. (cont.) History and significance. Expand box as necessary, or add continuation pages.

Constructed in 1950, this home retains the majority of its historic integrity in spite of the alteration of a secondary façade with cladding. While it does not appear to be eligible as a single site, it may be eligible as an associated property type in a potential Ozark Native Rock MPDF.

22. (cont.) Sources of information. Expand box as necessary, or add continuation pages.

Jasper County Assessor's Office, Carthage, MO; BEACON GIS Database; Google Maps

40. (cont.) Description of environment and outbuildings. Expand box as necessary, or add continuation pages.

Located in a rural setting near County Road 190. Outbuildings: A 12 x 20 detached garage, built 1960. Other small various outbuildings and sheds.

41. (cont.) Further description of important architectural features. Expand box as necessary, or add continuation pages.

42. Additional property notes:



MISSOURI DEPARTMENT OF NATURAL RESOURCES
STATE HISTORIC PRESERVATION OFFICE, P.O. Box 176, Jefferson City, MO 65102
ARCHITECTURAL/HISTORIC INVENTORY FORM

Page 1

1. Survey No. 15		2. Survey name: Ozark Native Rock	
3. County: Jasper		4. Address (Street No.) 1354 Street South Tulip Lane	
5. City: Joplin	Vicinity: <input type="checkbox"/>	6. Latitude/Longitude: 37.076009, -94.450663	7. Township/Range/Section: T: 27 R: 32 S: 8
8. Historic name (if known):		9. Present/other name (if known):	
10. Ownership: <input checked="" type="checkbox"/> Private <input type="checkbox"/> Public		11a. Historic use (if known): Domestic	11b. Current use: Domestic

HISTORICAL DATA

12. Construction date: 1935	15. Architect:	18. Previously surveyed? <input type="checkbox"/> Cite survey name in box 22 cont. (page 2)
13. Significant date/period:	16. Builder/contractor:	19. On National Register? <input type="checkbox"/> indiv. <input type="checkbox"/> district Cite nomination name in box 22 cont. (page 2)
14. Area(s) of significance:	17. Original or significant owner:	20. National Register eligible? <input type="checkbox"/> individually eligible <input checked="" type="checkbox"/> district potential (<input type="checkbox"/> C <input checked="" type="checkbox"/> NC) <input checked="" type="checkbox"/> not eligible <input type="checkbox"/> not determined
21. History and significance on continuation page. <input type="checkbox"/>		22. Sources of information on continuation page. <input type="checkbox"/>

ARCHITECTURAL INFORMATION

23. Category of property: <input checked="" type="checkbox"/> building(s) <input type="checkbox"/> site <input type="checkbox"/> structure <input type="checkbox"/> object	30. Roof material: Asphalt Shingle	37. Windows: <input checked="" type="checkbox"/> historic <input checked="" type="checkbox"/> replacement Pane arrangement: 1/1, 4/1
24. Vernacular or property type: Ozark Native Rock	31. Chimney placement: Straddle Ridge	38. Acreage (rural): > 6 acres Visible from public road? <input checked="" type="checkbox"/>
25. Architectural Style:	32. Structural system: Stone	39. Changes (describe in box 28 cont.): <input checked="" type="checkbox"/> Addition(s) Date(s): <input checked="" type="checkbox"/> Altered Date(s): <input type="checkbox"/> Moved Date(s): <input type="checkbox"/> Other Date(s): Endangered by:
26. Plan shape: Square	33. Ext. wall cladding: Stone	
27. No. of stories: 1.5	34. Foundation material: Stone	
28. No. of bays (1 st floor): 3	35. Basement type: Full	40. No. of outbuildings (describe in box 40 cont.): 1
29. Roof type: Medium Gable	36. Front porch type/placement: Stoop	41. Further description of building features and associated resources on continuation page. <input type="checkbox"/>

OTHER

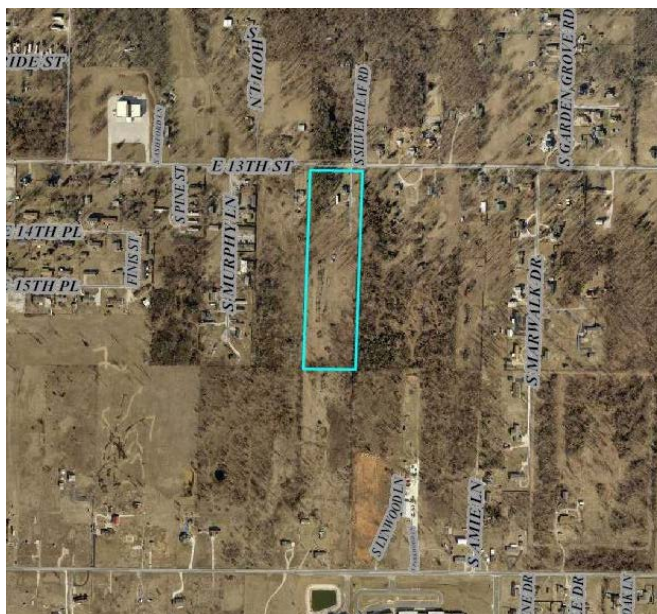
42. Current owner/address: Huthsing, N Evelyn & Henry B 13889 DOGWOOD RD CARTHAGE MO 64836	43. Form prepared by (name and org.): Cydney Millstein, Mary Ann Warfield and Kelsey Lutz Architectural & Historical Research, LLC. 1537 Belleview, Kansas City MO. 64108	44. Survey date: 5/11/16 45. Date of revisions:
---	---	---

FOR SHPO USE:

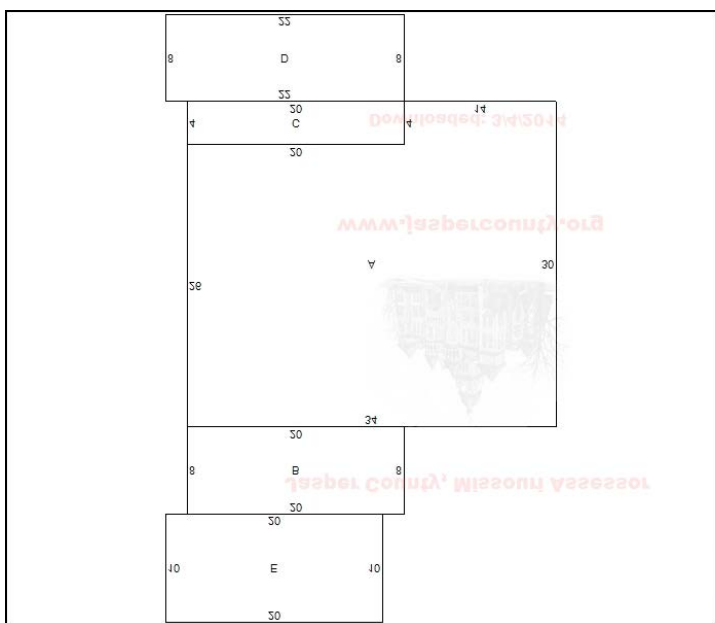
Date entered in inventory:	Level of survey <input type="checkbox"/> reconnaissance <input type="checkbox"/> intensive	Additional research needed? <input type="checkbox"/> yes <input type="checkbox"/> no
National Register Status: <input type="checkbox"/> listed <input type="checkbox"/> in listed district Name: <input type="checkbox"/> pending listing <input type="checkbox"/> eligible (individually) <input type="checkbox"/> eligible (district) <input type="checkbox"/> not eligible <input type="checkbox"/> not determined	Other:	



Location Map (include north arrow):



Site Map/plan (include north arrow):



Photographs:

Photographer:
Cydney Millstein

Date:
5/11/16

Descriptions:
Top: North façade; view facing southeast.
Bottom: North façade; view facing southwest.







ADDITIONAL INFORMATION:

21. (cont.) History and significance. Expand box as necessary, or add continuation pages.

Built in 1935, this residence was modified at an unknown date. It appears that the original roofline and overall footprint has been compromised, thereby affecting the historic integrity. Therefore, the residence is neither eligible as a single site, nor as an associated property type as defined in a potential Ozark Native Rock MPDF.

22. (cont.) Sources of information. Expand box as necessary, or add continuation pages.

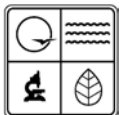
Jasper County Assessor's Office, Carthage, MO; BEACON GIS Database; Google Maps

40. (cont.) Description of environment and outbuildings. Expand box as necessary, or add continuation pages.

Located in a rural setting outside of Duquesne Township in a residential area. Outbuildings include a detached garage.

41. (cont.) Further description of important architectural features. Expand box as necessary, or add continuation pages.

42. Additional property notes:



MISSOURI DEPARTMENT OF NATURAL RESOURCES
STATE HISTORIC PRESERVATION OFFICE, P.O. Box 176, Jefferson City, MO 65102
ARCHITECTURAL/HISTORIC INVENTORY FORM

Page 1

1. Survey No. 7		2. Survey name: Ozark Native Rock	
3. County: Jasper		4. Address (Street No.) 201	
5. City: Joplin		7. Township/Range/Section: T: 27 R: 32 S: 5	
6. Latitude/Longitude: 37.091489, -94.446888		9. Present/other name (if known):	
8. Historic name (if known):		11b. Current use: Domestic	
10. Ownership: <input checked="" type="checkbox"/> Private <input type="checkbox"/> Public		11a. Historic use (if known): Domestic	

HISTORICAL DATA

12. Construction date: 1946	15. Architect:	18. Previously surveyed? <input type="checkbox"/> Cite survey name in box 22 cont. (page 2)
13. Significant date/period:	16. Builder/contractor:	19. On National Register? <input type="checkbox"/> indiv. <input type="checkbox"/> district Cite nomination name in box 22 cont. (page 2)
14. Area(s) of significance:	17. Original or significant owner:	20. National Register eligible? <input type="checkbox"/> individually eligible <input checked="" type="checkbox"/> district potential (<input type="checkbox"/> C <input checked="" type="checkbox"/> NC) <input checked="" type="checkbox"/> not eligible <input type="checkbox"/> not determined
21. History and significance on continuation page. <input type="checkbox"/>		22. Sources of information on continuation page. <input type="checkbox"/>

ARCHITECTURAL INFORMATION

23. Category of property: <input checked="" type="checkbox"/> building(s) <input type="checkbox"/> site <input type="checkbox"/> structure <input type="checkbox"/> object	30. Roof material: Galvanized Metal	37. Windows: <input type="checkbox"/> historic <input checked="" type="checkbox"/> replacement Pane arrangement: 1/1
24. Vernacular or property type: National Folk/Ozark Native Rock	31. Chimney placement: Straddle Ridge	38. Acreage (rural): < 1 acre Visible from public road? <input checked="" type="checkbox"/>
25. Architectural Style:	32. Structural system: Stone, Frame	39. Changes (describe in box 28 cont.): <input checked="" type="checkbox"/> Addition(s) Date(s): <input type="checkbox"/> Altered Date(s): <input type="checkbox"/> Moved Date(s): <input type="checkbox"/> Other Date(s):
26. Plan shape: Irregular	33. Ext. wall cladding: Stone, Wood	Endangered by:
27. No. of stories: 1	34. Foundation material: Concrete	
28. No. of bays (1 st floor): 2	35. Basement type: Slab	40. No. of outbuildings (describe in box 40 cont.): 4
29. Roof type: Medium Gable	36. Front porch type/placement: Open Partial Right	41. Further description of building features and associated resources on continuation page. <input type="checkbox"/>

OTHER

42. Current owner/address: Boydston, Neal & Emily G 4425 E CYPRESS JOPLIN MO 64801	43. Form prepared by (name and org.): Cydney Millstein, Mary Ann Warfield and Kelsey Lutz Architectural & Historical Research, LLC. 1537 Belleview, Kansas City MO. 64108	44. Survey date: 5/11/16
		45. Date of revisions:

FOR SHPO USE:

Date entered in inventory:	Level of survey <input type="checkbox"/> reconnaissance <input type="checkbox"/> intensive	Additional research needed? <input type="checkbox"/> yes <input type="checkbox"/> no
National Register Status: <input type="checkbox"/> listed <input type="checkbox"/> in listed district Name: <input type="checkbox"/> pending listing <input type="checkbox"/> eligible (individually) <input type="checkbox"/> eligible (district) <input type="checkbox"/> not eligible <input type="checkbox"/> not determined	Other:	





ADDITIONAL INFORMATION:

21. (cont.) History and significance. Expand box as necessary, or add continuation pages.

Built in 1940, this residence has been modified and is no longer considered eligible for listing either as a single site or an associated property type as defined in a potential Ozark Native Rock MPDF.

22. (cont.) Sources of information. Expand box as necessary, or add continuation pages.

Jasper County Assessor's Office, Carthage, MO; BEACON GIS Database; Google Maps

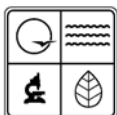
40. (cont.) Description of environment and outbuildings. Expand box as necessary, or add continuation pages.

Located in a rural subdivision.

Outbuildings: 24x30 detached garage, built 1960; 10x30 lean-to, built 1960; 36 x 30 flat barn, built 2011; 12x24 frame shed, built 1960.

41. (cont.) Further description of important architectural features. Expand box as necessary, or add continuation pages.

42. Additional property notes:



MISSOURI DEPARTMENT OF NATURAL RESOURCES
STATE HISTORIC PRESERVATION OFFICE, P.O. Box 176, Jefferson City, MO 65102
ARCHITECTURAL/HISTORIC INVENTORY FORM

Page 1

1. Survey No. 20		2. Survey name: Ozark Native Rock	
3. County: Jasper		4. Address (Street No.) 105	
5. City: Joplin		7. Township/Range/Section: T: 27 R: 32 S: 10	
6. Latitude/Longitude: 37.082609, -94.413188		9. Present/other name (if known):	
8. Historic name (if known):		11b. Current use: Domestic	
10. Ownership: <input checked="" type="checkbox"/> Private <input type="checkbox"/> Public		11a. Historic use (if known): Domestic	

HISTORICAL DATA

12. Construction date: c. 1890	15. Architect:	18. Previously surveyed? <input type="checkbox"/> Cite survey name in box 22 cont. (page 2)
13. Significant date/period: c. 1890	16. Builder/contractor:	19. On National Register? <input type="checkbox"/> indiv. <input type="checkbox"/> district Cite nomination name in box 22 cont. (page 2)
14. Area(s) of significance: Architecture	17. Original or significant owner:	20. National Register eligible? <input type="checkbox"/> individually eligible <input checked="" type="checkbox"/> district potential (<input checked="" type="checkbox"/> C <input type="checkbox"/> NC) <input type="checkbox"/> not eligible <input type="checkbox"/> not determined
21. History and significance on continuation page. <input checked="" type="checkbox"/>		22. Sources of information on continuation page. <input checked="" type="checkbox"/>

ARCHITECTURAL INFORMATION

23. Category of property: <input checked="" type="checkbox"/> building(s) <input type="checkbox"/> site <input type="checkbox"/> structure <input type="checkbox"/> object	30. Roof material: Asphalt Shingle	37. Windows: <input checked="" type="checkbox"/> historic <input type="checkbox"/> replacement Pane arrangement: 2/1
24. Vernacular or property type: Ozark Native Rock	31. Chimney placement: Exterior Left, Straddle Ridge	38. Acreage (rural): Visible from public road? <input checked="" type="checkbox"/>
25. Architectural Style: Craftsman	32. Structural system: Stone	39. Changes (describe in box 28 cont.): <input checked="" type="checkbox"/> Addition(s) Date(s): ? <input checked="" type="checkbox"/> Altered Date(s): ? <input type="checkbox"/> Moved Date(s): ? <input type="checkbox"/> Other Date(s): ?
26. Plan shape: Rectangular	33. Ext. wall cladding: Stone	Endangered by:
27. No. of stories: 1.5	34. Foundation material: Stone	
28. No. of bays (1 st floor): 3	35. Basement type: Partial	40. No. of outbuildings (describe in box 40 cont.):
29. Roof type: Medium Gable	36. Front porch type/placement: Open Full Center	41. Further description of building features and associated resources on continuation page. <input type="checkbox"/>

OTHER

42. Current owner/address: S Anglin & Associates # 12 PO BOX 794548 DALLAS TX 75379 4548	43. Form prepared by (name and org.): Cydney Millstein, Mary Ann Warfield and Kelsey Lutz Architectural & Historical Research, LLC. 1537 Bellevue, Kansas City MO. 64108	44. Survey date: 5/11/16
		45. Date of revisions:

FOR SHPO USE:

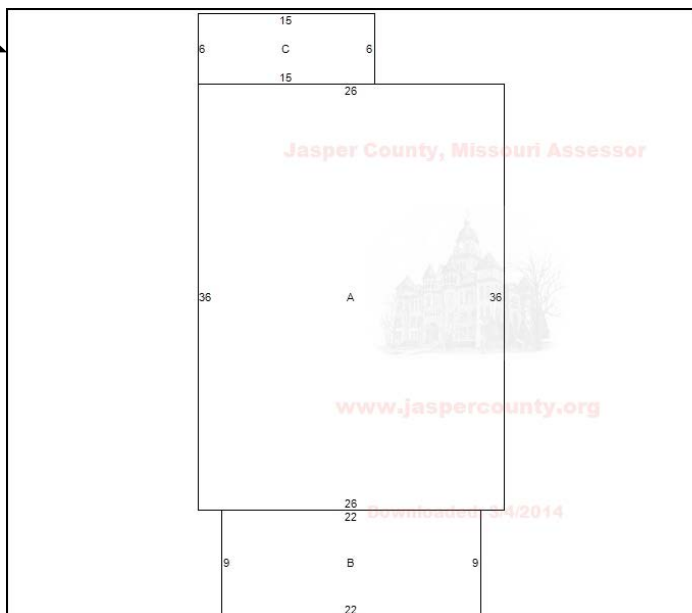
Date entered in inventory:	Level of survey <input type="checkbox"/> reconnaissance <input type="checkbox"/> intensive	Additional research needed? <input type="checkbox"/> yes <input type="checkbox"/> no
National Register Status: <input type="checkbox"/> listed <input type="checkbox"/> in listed district Name: <input type="checkbox"/> pending listing <input type="checkbox"/> eligible (individually) <input type="checkbox"/> eligible (district) <input type="checkbox"/> not eligible <input type="checkbox"/> not determined	Other:	



Location Map (include north arrow):



Site Map/plan (include north arrow):



Photographs:

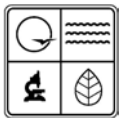
Photographer:
Cydney Millstein

Date:
5/11/16

Descriptions:
Top: North façade; view facing south.
Bottom: North and west façades; view facing southeast.







ADDITIONAL INFORMATION:

21. (cont.) History and significance. Expand box as necessary, or add continuation pages.

County records state that this home was constructed in 1890. At a later date, the main façade was modified with a Craftsman style porch, yet the overall historic integrity of the original building has not been compromised. While it does not appear to be eligible as a single site, it may be an associated property type as defined in a potential Ozark Native Rock MPDF.

22. (cont.) Sources of information. Expand box as necessary, or add continuation pages.

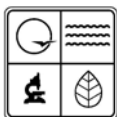
Jasper County Assessor's Office, Carthage, MO; BEACON GIS Database; Google Maps

40. (cont.) Description of environment and outbuildings. Expand box as necessary, or add continuation pages.

Located near I-44 in a residential and commercial setting in Duenweg, MO.

41. (cont.) Further description of important architectural features. Expand box as necessary, or add continuation pages.

42. Additional property notes:



MISSOURI DEPARTMENT OF NATURAL RESOURCES
STATE HISTORIC PRESERVATION OFFICE, P.O. Box 176, Jefferson City, MO 65102
ARCHITECTURAL/HISTORIC INVENTORY FORM

Page 1

1. Survey No. 21		2. Survey name: Ozark Native Rock	
3. County: Jasper		4. Address (Street No.) 222	
5. City: Joplin		7. Township/Range/Section: T: 27 R: 32 S: 10	
6. Latitude/Longitude: 37.082260, -94.411232		8. Historic name (if known):	
9. Present/other name (if known):		10. Ownership: <input checked="" type="checkbox"/> Private <input type="checkbox"/> Public	
11a. Historic use (if known): Domestic		11b. Current use: Domestic	

HISTORICAL DATA

12. Construction date: 1920	15. Architect:	18. Previously surveyed? <input type="checkbox"/> Cite survey name in box 22 cont. (page 2)
13. Significant date/period: 1920	16. Builder/contractor:	19. On National Register? <input type="checkbox"/> indiv. <input type="checkbox"/> district Cite nomination name in box 22 cont. (page 2)
14. Area(s) of significance: Architecture	17. Original or significant owner:	20. National Register eligible? <input type="checkbox"/> individually eligible <input checked="" type="checkbox"/> district potential (<input checked="" type="checkbox"/> C <input type="checkbox"/> NC) <input type="checkbox"/> not eligible <input type="checkbox"/> not determined
21. History and significance on continuation page. <input checked="" type="checkbox"/>		22. Sources of information on continuation page. <input checked="" type="checkbox"/>

ARCHITECTURAL INFORMATION

23. Category of property: <input checked="" type="checkbox"/> building(s) <input type="checkbox"/> site <input type="checkbox"/> structure <input type="checkbox"/> object	30. Roof material: Asphalt Shingle	37. Windows: <input type="checkbox"/> historic <input checked="" type="checkbox"/> replacement Pane arrangement: 1/1
24. Vernacular or property type: Ozark Native Rock	31. Chimney placement: N/A	38. Acreage (rural): < 1 acre Visible from public road? <input checked="" type="checkbox"/>
25. Architectural Style: Gable Front	32. Structural system: Stone	39. Changes (describe in box 28 cont.): <input checked="" type="checkbox"/> Addition(s) Date(s): <input checked="" type="checkbox"/> Altered Date(s): <input type="checkbox"/> Moved Date(s): <input type="checkbox"/> Other Date(s): Endangered by:
26. Plan shape: Rectangular	33. Ext. wall cladding: Stone	
27. No. of stories: 1.5	34. Foundation material: Concrete	
28. No. of bays (1 st floor): 3	35. Basement type: Crawl Space	40. No. of outbuildings (describe in box 40 cont.): 1
29. Roof type: High Gable	36. Front porch type/placement: Open Full	41. Further description of building features and associated resources on continuation page. <input type="checkbox"/>

OTHER

42. Current owner/address: Wilson, Glen D Tr 13750 ASPEN RD JOPLIN MO 64804 9314	43. Form prepared by (name and org.): Cydney Millstein, Mary Ann Warfield and Kelsey Lutz Architectural & Historical Research, LLC. 1537 Belleview, Kansas City MO. 64108	44. Survey date: 5/11/16
		45. Date of revisions:

FOR SHPO USE:

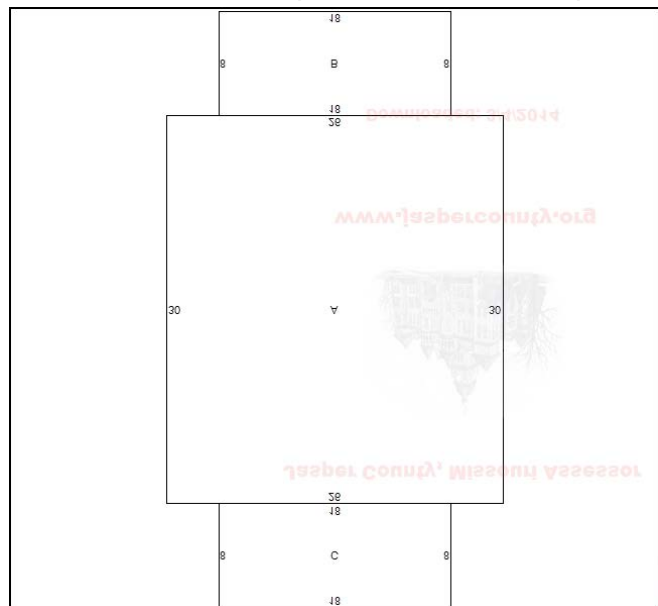
Date entered in inventory:	Level of survey <input type="checkbox"/> reconnaissance <input type="checkbox"/> intensive	Additional research needed? <input type="checkbox"/> yes <input type="checkbox"/> no
National Register Status: <input type="checkbox"/> listed <input type="checkbox"/> in listed district Name: <input type="checkbox"/> pending listing <input type="checkbox"/> eligible (individually) <input type="checkbox"/> eligible (district) <input type="checkbox"/> not eligible <input type="checkbox"/> not determined	Other:	



Location Map (include north arrow):



Site Map/plan (include north arrow):



Photographs:

Photographer:
Cydney Millstein

Date:
5/11/16

Descriptions:
Top: North façade; view facing south.
Bottom: North and east façades; view facing southwest.







ADDITIONAL INFORMATION:

21. (cont.) History and significance. Expand box as necessary, or add continuation pages.

Constructed in 1920, this residence has been modified at the roofline. However, it still retains the vast majority of its historic integrity, thus its significance. While it does not appear to be eligible for listing as a single site, it may be an associated property type as defined in a potential Ozark Native Rock MPDF.

22. (cont.) Sources of information. Expand box as necessary, or add continuation pages.

Jasper County Assessor's Office, Carthage, MO; BEACON GIS Database; Google Maps

40. (cont.) Description of environment and outbuildings. Expand box as necessary, or add continuation pages.

Located in Duenweg, MO, outside of Joplin in a rural residential neighborhood.

Outbuildings: 18x22 detached garage, built 1930.

41. (cont.) Further description of important architectural features. Expand box as necessary, or add continuation pages.

42. Additional property notes:



MISSOURI DEPARTMENT OF NATURAL RESOURCES
STATE HISTORIC PRESERVATION OFFICE, P.O. Box 176, Jefferson City, MO 65102
ARCHITECTURAL/HISTORIC INVENTORY FORM

Page 1

1. Survey No. 13		2. Survey name: Ozark Native Rock	
3. County: Jasper		4. Address (Street No.) 1016 Street Wood Street	
5. City: Joplin	Vicinity: <input type="checkbox"/>	6. Latitude/Longitude: 37.079468, -94.456952	7. Township/Range/Section: T: 27 R: 32 S: 8
8. Historic name (if known):		9. Present/other name (if known):	
10. Ownership: <input checked="" type="checkbox"/> Private <input type="checkbox"/> Public		11a. Historic use (if known): Domestic	11b. Current use: Domestic

HISTORICAL DATA

12. Construction date: 1940	15. Architect:	18. Previously surveyed? <input type="checkbox"/> Cite survey name in box 22 cont. (page 2)
13. Significant date/period: 1940	16. Builder/contractor:	19. On National Register? <input type="checkbox"/> indiv. <input type="checkbox"/> district Cite nomination name in box 22 cont. (page 2)
14. Area(s) of significance: Architecture	17. Original or significant owner:	20. National Register eligible? <input type="checkbox"/> individually eligible <input checked="" type="checkbox"/> district potential (<input checked="" type="checkbox"/> C <input type="checkbox"/> NC) <input type="checkbox"/> not eligible <input type="checkbox"/> not determined
21. History and significance on continuation page. <input checked="" type="checkbox"/>		22. Sources of information on continuation page. <input checked="" type="checkbox"/>

ARCHITECTURAL INFORMATION

23. Category of property: <input checked="" type="checkbox"/> building(s) <input type="checkbox"/> site <input type="checkbox"/> structure <input type="checkbox"/> object	30. Roof material: Asphalt Shingle	37. Windows: <input type="checkbox"/> historic <input type="checkbox"/> replacement Pane arrangement: 1/1
24. Vernacular or property type: National Folk/Ozark Native Rock	31. Chimney placement: N/A	38. Acreage (rural): <1 acre Visible from public road? <input checked="" type="checkbox"/>
25. Architectural Style:	32. Structural system: Stone	39. Changes (describe in box 28 cont.): <input checked="" type="checkbox"/> Addition(s) Date(s): <input checked="" type="checkbox"/> Altered Date(s): <input type="checkbox"/> Moved Date(s): <input type="checkbox"/> Other Date(s): Endangered by:
26. Plan shape: Rectangular	33. Ext. wall cladding: Stone	
27. No. of stories: 1.5	34. Foundation material:	
28. No. of bays (1 st floor): 3	35. Basement type: Crawl Space	40. No. of outbuildings (describe in box 40 cont.): 2
29. Roof type: Medium Gable	36. Front porch type/placement: Stoop	41. Further description of building features and associated resources on continuation page. <input type="checkbox"/>

OTHER

42. Current owner/address: Lacey, Garth M 5110 MCCLELLAND PARK JOPLIN MO 64804	43. Form prepared by (name and org.): Cydney Millstein, Mary Ann Warfield and Kelsey Lutz Architectural & Historical Research, LLC. 1537 Belleview, Kansas City MO. 64108	44. Survey date: 5/11/16 45. Date of revisions:
---	---	---

FOR SHPO USE:

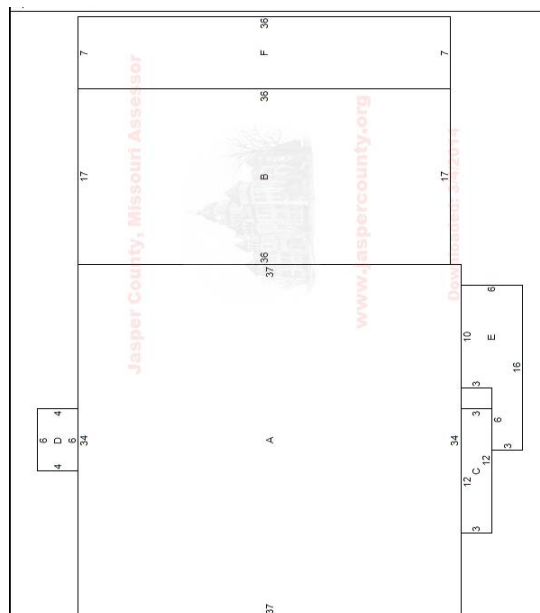
Date entered in inventory:	Level of survey <input type="checkbox"/> reconnaissance <input type="checkbox"/> intensive	Additional research needed? <input type="checkbox"/> yes <input type="checkbox"/> no
National Register Status: <input type="checkbox"/> listed <input type="checkbox"/> in listed district Name: <input type="checkbox"/> pending listing <input type="checkbox"/> eligible (individually) <input type="checkbox"/> eligible (district) <input type="checkbox"/> not eligible <input type="checkbox"/> not determined	Other:	



Location Map (include north arrow):



Site Map/plan (include north arrow):



Photographs:

Photographer:
Cydney Millstein

Date:
5/11/16

Descriptions:
Top: East and south façades; view facing northwest.
Bottom: East façade; view facing west.







ADDITIONAL INFORMATION:

21. (cont.) History and significance. Expand box as necessary, or add continuation pages.

Built in 1940, this residence has been extensively modified with an addition to the north façade. While it does not appear to be eligible as a single site, it may be an associated property type as defined in a potential Ozark Native Rock MPDF.

22. (cont.) Sources of information. Expand box as necessary, or add continuation pages.

Jasper County Assessor's Office, Carthage, MO; BEACON GIS Database; Google Maps

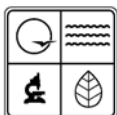
40. (cont.) Description of environment and outbuildings. Expand box as necessary, or add continuation pages.

Located in a rural setting near other residences.

Outbuildings: 12x22 frame shed and 3x36 lean-to, both built 1940.

41. (cont.) Further description of important architectural features. Expand box as necessary, or add continuation pages.

42. Additional property notes:



MISSOURI DEPARTMENT OF NATURAL RESOURCES
STATE HISTORIC PRESERVATION OFFICE, P.O. Box 176, Jefferson City, MO 65102
ARCHITECTURAL/HISTORIC INVENTORY FORM

Page 1

1. Survey No. 24		2. Survey name: Ozark Native Rock	
3. County: Newton		4. Address (Street No.) 5316	
5. City: Joplin		7. Township/Range/Section: T: 27 R: 32 S: 21	
6. Latitude/Longitude: 37.054325, -94.438843		8. Historic name (if known):	
9. Present/other name (if known):		10. Ownership: <input checked="" type="checkbox"/> Private <input type="checkbox"/> Public	
11a. Historic use (if known): Domestic		11b. Current use: Domestic	

HISTORICAL DATA

12. Construction date: 1940	15. Architect:	18. Previously surveyed? <input type="checkbox"/> Cite survey name in box 22 cont. (page 2)
13. Significant date/period: 1940	16. Builder/contractor:	19. On National Register? <input type="checkbox"/> indiv. <input type="checkbox"/> district Cite nomination name in box 22 cont. (page 2)
14. Area(s) of significance: Architecture	17. Original or significant owner:	20. National Register eligible? <input type="checkbox"/> individually eligible <input checked="" type="checkbox"/> district potential (<input checked="" type="checkbox"/> C <input type="checkbox"/> NC) <input type="checkbox"/> not eligible <input type="checkbox"/> not determined
21. History and significance on continuation page. <input checked="" type="checkbox"/>		22. Sources of information on continuation page. <input checked="" type="checkbox"/>

ARCHITECTURAL INFORMATION

23. Category of property: <input checked="" type="checkbox"/> building(s) <input type="checkbox"/> site <input type="checkbox"/> structure <input type="checkbox"/> object	30. Roof material: Asphalt Shingle	37. Windows: <input checked="" type="checkbox"/> historic <input type="checkbox"/> replacement Pane arrangement: 3/1
24. Vernacular or property type: Ozark Native Rock	31. Chimney placement: N/A	38. Acreage (rural): 4.9 Visible from public road? <input checked="" type="checkbox"/>
25. Architectural Style:	32. Structural system: Stone	39. Changes (describe in box 28 cont.): <input checked="" type="checkbox"/> Addition(s) Date(s): <input checked="" type="checkbox"/> Altered Date(s): <input type="checkbox"/> Moved Date(s): <input type="checkbox"/> Other Date(s): Endangered by:
26. Plan shape: Rectangular	33. Ext. wall cladding: Stone	
27. No. of stories: 1	34. Foundation material: Concrete	
28. No. of bays (1 st floor): 4	35. Basement type:	40. No. of outbuildings (describe in box 40 cont.): 1
29. Roof type: Low Hip	36. Front porch type/placement: Stoop	41. Further description of building features and associated resources on continuation page. <input type="checkbox"/>

OTHER

42. Current owner/address: Savage, Raymond Joe 2570 SOLDIER RD FORT SCOTT, KS 66701	43. Form prepared by (name and org.): Cydney Millstein, Mary Ann Warfield and Kelsey Lutz Architectural & Historical Research, LLC. 1537 Belleview, Kansas City MO. 64108	44. Survey date: 5/11/16
		45. Date of revisions:

FOR SHPO USE:

Date entered in inventory:	Level of survey <input type="checkbox"/> reconnaissance <input type="checkbox"/> intensive	Additional research needed? <input type="checkbox"/> yes <input type="checkbox"/> no
National Register Status: <input type="checkbox"/> listed <input type="checkbox"/> in listed district Name: <input type="checkbox"/> pending listing <input type="checkbox"/> eligible (individually) <input type="checkbox"/> eligible (district) <input type="checkbox"/> not eligible <input type="checkbox"/> not determined	Other:	



Location Map (include north arrow):



Site Map/plan (include north arrow):



Photographs:

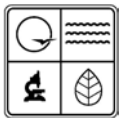
Photographer:
Cydney Millstein

Date:
5/11/16

Descriptions:
Top: North façade; view facing south.
Bottom: North and west façades; view facing southeast.







ADDITIONAL INFORMATION:

21. (cont.) History and significance. Expand box as necessary, or add continuation pages.

The original portion of this residence was constructed in 1940; it appears that an addition to the east façade of the pyramidal home was built at an unknown date. While the house and outbuilding do not appear to be eligible for listing as a single site, they may be eligible as associated property types as defined in a potential Ozark Native Rock MPDF.

22. (cont.) Sources of information. Expand box as necessary, or add continuation pages.

Integrity GIS (Newton County Database); Google Maps

40. (cont.) Description of environment and outbuildings. Expand box as necessary, or add continuation pages.

Located near County Highway FF or 32nd Street, in Shoal Creek Township. There is one outbuilding constructed of Ozark Native Rock.

41. (cont.) Further description of important architectural features. Expand box as necessary, or add continuation pages.

42. Additional property notes:



MISSOURI DEPARTMENT OF NATURAL RESOURCES
STATE HISTORIC PRESERVATION OFFICE, P.O. Box 176, Jefferson City, MO 65102
ARCHITECTURAL/HISTORIC INVENTORY FORM

Page 1

1. Survey No. 24		2. Survey name: Ozark Native Rock	
3. County: Newton		4. Address (Street No.) 5402	
5. City: Joplin		7. Township/Range/Section: T: 27 R: 32 S: 21	
6. Latitude/Longitude: 37.054248, -94.438117		8. Historic name (if known):	
9. Present/other name (if known):		10. Ownership: <input checked="" type="checkbox"/> Private <input type="checkbox"/> Public	
11a. Historic use (if known): Domestic		11b. Current use: Vacant/Not in Use	

HISTORICAL DATA

12. Construction date: c. 1910	15. Architect:	18. Previously surveyed? <input type="checkbox"/> Cite survey name in box 22 cont. (page 2)
13. Significant date/period: c. 1910	16. Builder/contractor:	19. On National Register? <input type="checkbox"/> indiv. <input type="checkbox"/> district Cite nomination name in box 22 cont. (page 2)
14. Area(s) of significance: Architecture	17. Original or significant owner:	20. National Register eligible? <input checked="" type="checkbox"/> individually eligible <input checked="" type="checkbox"/> district potential (<input checked="" type="checkbox"/> C <input type="checkbox"/> NC) <input type="checkbox"/> not eligible <input type="checkbox"/> not determined
21. History and significance on continuation page. <input checked="" type="checkbox"/>		22. Sources of information on continuation page. <input checked="" type="checkbox"/>

ARCHITECTURAL INFORMATION

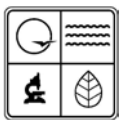
23. Category of property: <input checked="" type="checkbox"/> building(s) <input type="checkbox"/> site <input type="checkbox"/> structure <input type="checkbox"/> object	30. Roof material: Wellhouse: Asphalt Barn: Galvanized Metal	37. Windows: <input type="checkbox"/> historic <input type="checkbox"/> replacement Pane arrangement: N/A
24. Vernacular or property type: Ozark Native Rock	31. Chimney placement: N/A	38. Acreage (rural): 9.8 Visible from public road? <input checked="" type="checkbox"/>
25. Architectural Style:	32. Structural system: Stone	39. Changes (describe in box 28 cont.): <input type="checkbox"/> Addition(s) Date(s): <input checked="" type="checkbox"/> Altered Date(s): <input type="checkbox"/> Moved Date(s): <input type="checkbox"/> Other Date(s): Endangered by: Neglect
26. Plan shape: Rectangular	33. Ext. wall cladding: Stone	
27. No. of stories: 1	34. Foundation material: N/A	
28. No. of bays (1 st floor): 1	35. Basement type: N/A	40. No. of outbuildings (describe in box 40 cont.):
29. Roof type: Gable	36. Front porch type/placement: N/A	41. Further description of building features and associated resources on continuation page. <input type="checkbox"/>

OTHER

42. Current owner/address: Foster, Robert L. & Evelyn R. P.O. BOX 148 NEOSHO, MO 64850	43. Form prepared by (name and org.): Cydney Millstein, Mary Ann Warfield and Kelsey Lutz Architectural & Historical Research, LLC. 1537 Belleview, Kansas City MO. 64108	44. Survey date: 5/11/16
		45. Date of revisions:

FOR SHPO USE:

Date entered in inventory:	Level of survey <input type="checkbox"/> reconnaissance <input type="checkbox"/> intensive	Additional research needed? <input type="checkbox"/> yes <input type="checkbox"/> no
National Register Status: <input type="checkbox"/> listed <input type="checkbox"/> in listed district Name: <input type="checkbox"/> pending listing <input type="checkbox"/> eligible (individually) <input type="checkbox"/> eligible (district) <input type="checkbox"/> not eligible <input type="checkbox"/> not determined	Other:	



Location Map (include north arrow):



Site Map/plan (include north arrow):



Photographs:

Photographer: Cydney Millstein	Date: 5/11/16	Descriptions: Top: (Barn) West and north façades; view facing southeast. Center: (Wellhouse) West façade; view facing east. Bottom: (House) North façade; view facing south.





ADDITIONAL INFORMATION:

21. (cont.) History and significance. Expand box as necessary, or add continuation pages.

Built c. 1910, this complex includes a wood frame Victorian residence with two outbuildings constructed of Ozark Native Rock. The historic integrity of the complex is intact. The residence and outbuildings appear to be eligible as a complex (or district). The outbuildings may be eligible as associated property types as defined in a potential Ozark Native Rock MPDF.

22. (cont.) Sources of information. Expand box as necessary, or add continuation pages.

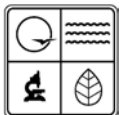
Integrity GIS (Newton County Database), Google Maps

40. (cont.) Description of environment and outbuildings. Expand box as necessary, or add continuation pages.

The complex of buildings is located in a rural setting near County Highway FF or 32nd Street in Shoal Creek Township. The outbuildings are discussed above.

41. (cont.) Further description of important architectural features. Expand box as necessary, or add continuation pages.

42. Additional property notes:



MISSOURI DEPARTMENT OF NATURAL RESOURCES
STATE HISTORIC PRESERVATION OFFICE, P.O. Box 176, Jefferson City, MO 65102
ARCHITECTURAL/HISTORIC INVENTORY FORM

Page 1

1. Survey No. 30		2. Survey name: Ozark Native Rock	
3. County: Newton		4. Address (Street No.) 11553	
5. City: Joplin		6. Latitude/Longitude: 37.039741, -94.430960	
7. Township/Range/Section: T: 27 R: 32 S: 28		8. Historic name (if known):	
9. Present/other name (if known):		10. Ownership: <input checked="" type="checkbox"/> Private <input type="checkbox"/> Public	
11a. Historic use (if known): Domestic		11b. Current use: Domestic	

HISTORICAL DATA

12. Construction date: 1986	15. Architect:	18. Previously surveyed? <input type="checkbox"/> Cite survey name in box 22 cont. (page 2)
13. Significant date/period: 1986	16. Builder/contractor:	19. On National Register? <input type="checkbox"/> indiv. <input type="checkbox"/> district Cite nomination name in box 22 cont. (page 2)
14. Area(s) of significance: Architecture	17. Original or significant owner:	20. National Register eligible? <input type="checkbox"/> individually eligible <input checked="" type="checkbox"/> district potential (<input type="checkbox"/> C <input checked="" type="checkbox"/> NC) <input type="checkbox"/> not eligible <input type="checkbox"/> not determined
21. History and significance on continuation page. <input checked="" type="checkbox"/>		22. Sources of information on continuation page. <input checked="" type="checkbox"/>

ARCHITECTURAL INFORMATION

23. Category of property: <input checked="" type="checkbox"/> building(s) <input type="checkbox"/> site <input type="checkbox"/> structure <input type="checkbox"/> object	30. Roof material: Asphalt Shingle	37. Windows: <input checked="" type="checkbox"/> historic <input type="checkbox"/> replacement Pane arrangement: 1/1
24. Vernacular or property type: Ozark Native Rock	31. Chimney placement: N/A	38. Acreage (rural): < 5 acres? Visible from public road? <input checked="" type="checkbox"/>
25. Architectural Style:	32. Structural system: Stone	39. Changes (describe in box 28 cont.): <input checked="" type="checkbox"/> Addition(s) Date(s): <input checked="" type="checkbox"/> Altered Date(s): <input type="checkbox"/> Moved Date(s): <input type="checkbox"/> Other Date(s): Endangered by:
26. Plan shape: Rectangular	33. Ext. wall cladding: Stone, Wood	
27. No. of stories: 1	34. Foundation material: Concrete	
28. No. of bays (1 st floor): 4	35. Basement type:	40. No. of outbuildings (describe in box 40 cont.): 1
29. Roof type: Low Hip	36. Front porch type/placement: N/A	41. Further description of building features and associated resources on continuation page. <input type="checkbox"/>

OTHER

42. Current owner/address: Ingram, Charles N. & Terry Y. 13724 NORTHEAST ROGERS LN LAWTON, OK 73507	43. Form prepared by (name and org.): Cydney Millstein, Mary Ann Warfield and Kelsey Lutz Architectural & Historical Research, LLC. 1537 Belleview, Kansas City MO. 64108	44. Survey date: 5/11/16
		45. Date of revisions:

FOR SHPO USE:


Date entered in inventory:	Level of survey <input type="checkbox"/> reconnaissance <input type="checkbox"/> intensive	Additional research needed? <input type="checkbox"/> yes <input type="checkbox"/> no
National Register Status: <input type="checkbox"/> listed <input type="checkbox"/> in listed district Name: <input type="checkbox"/> pending listing <input type="checkbox"/> eligible (individually) <input type="checkbox"/> eligible (district) <input type="checkbox"/> not eligible <input type="checkbox"/> not determined	Other:	



Location Map (include north arrow):



Site Map/plan (include north arrow):



Photographs:

Photographer:
Cydney Millstein

Date:
5/11/16

Descriptions:
Top: North and east façades; view facing southwest.
Bottom: East and north façades; view facing southwest.







ADDITIONAL INFORMATION:

21. (cont.) History and significance. Expand box as necessary, or add continuation pages.

This residence was constructed in 1986. Due to its age, it is not eligible for listing as a single site or as an associated property type as defined in a potential Ozark Native Rock MPDF.

22. (cont.) Sources of information. Expand box as necessary, or add continuation pages.

Integrity GIS (Newton County Database); Google Maps

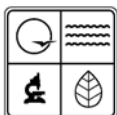
40. (cont.) Description of environment and outbuildings. Expand box as necessary, or add continuation pages.

Located in Shoal Creek Township near Missouri Highway 71. There is a pole shed on the property.

41. (cont.) Further description of important architectural features. Expand box as necessary, or add continuation pages.

42. Additional property notes:

Limited access to the property prevented the identification of any other outbuildings.



MISSOURI DEPARTMENT OF NATURAL RESOURCES
STATE HISTORIC PRESERVATION OFFICE, P.O. Box 176, Jefferson City, MO 65102
ARCHITECTURAL/HISTORIC INVENTORY FORM

Page 1

1. Survey No. 29		2. Survey name: Ozark Native Rock	
3. County: Newton		4. Address (Street No.) 11641	
5. City: Joplin		6. Latitude/Longitude: 37.039756, -94.429731	
7. Township/Range/Section: T: 27 R: 32 S: 28		8. Historic name (if known):	
9. Present/other name (if known):		10. Ownership: <input checked="" type="checkbox"/> Private <input type="checkbox"/> Public	
11a. Historic use (if known): Domestic		11b. Current use: Vacant/Not in Use	

HISTORICAL DATA

12. Construction date: 1986	15. Architect:	18. Previously surveyed? <input type="checkbox"/> Cite survey name in box 22 cont. (page 2)
13. Significant date/period: 1986	16. Builder/contractor:	19. On National Register? <input type="checkbox"/> indiv. <input type="checkbox"/> district Cite nomination name in box 22 cont. (page 2)
14. Area(s) of significance: Architecture	17. Original or significant owner:	20. National Register eligible? <input type="checkbox"/> individually eligible <input checked="" type="checkbox"/> district potential (<input type="checkbox"/> C <input checked="" type="checkbox"/> NC) <input checked="" type="checkbox"/> not eligible <input type="checkbox"/> not determined
21. History and significance on continuation page. <input checked="" type="checkbox"/>		22. Sources of information on continuation page. <input checked="" type="checkbox"/>

ARCHITECTURAL INFORMATION

23. Category of property: <input checked="" type="checkbox"/> building(s) <input type="checkbox"/> site <input type="checkbox"/> structure <input type="checkbox"/> object	30. Roof material: Asphalt Shingle	37. Windows: <input type="checkbox"/> historic <input type="checkbox"/> replacement Pane arrangement: 1/1, Sliding
24. Vernacular or property type: Ozark Native Rock	31. Chimney placement:	38. Acreage (rural): 22.36 Visible from public road? <input checked="" type="checkbox"/>
25. Architectural Style: Modern	32. Structural system: Stone, Earth	39. Changes (describe in box 28 cont.): <input type="checkbox"/> Addition(s) Date(s): <input type="checkbox"/> Altered Date(s): <input type="checkbox"/> Moved Date(s): <input type="checkbox"/> Other Date(s):
26. Plan shape: Square	33. Ext. wall cladding: Stone	Endangered by:
27. No. of stories: 1	34. Foundation material:	
28. No. of bays (1 st floor):	35. Basement type:	40. No. of outbuildings (describe in box 40 cont.): 0
29. Roof type: Low Hip	36. Front porch type/placement:	41. Further description of building features and associated resources on continuation page. <input type="checkbox"/>

OTHER


42. Current owner/address: Stemm, Matthew James & Amy L. 20216 INGRAM LN JOPLIN, MO 64804	43. Form prepared by (name and org.): Cydney Millstein, Mary Ann Warfield and Kelsey Lutz Architectural & Historical Research, LLC. 1537 Belleview, Kansas City MO. 64108	44. Survey date: 5/11/16
		45. Date of revisions:

FOR SHPO USE:


Date entered in inventory:	Level of survey <input type="checkbox"/> reconnaissance <input type="checkbox"/> intensive	Additional research needed? <input type="checkbox"/> yes <input type="checkbox"/> no
National Register Status: <input type="checkbox"/> listed <input type="checkbox"/> in listed district Name: <input type="checkbox"/> pending listing <input type="checkbox"/> eligible (individually) <input type="checkbox"/> eligible (district) <input type="checkbox"/> not eligible <input type="checkbox"/> not determined	Other:	



Location Map (include north arrow):

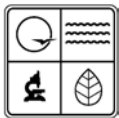


Site Map/plan (include north arrow):



Photographs:

Photographer: Cydney Millstein	Date: 5/11/16	Descriptions: North and east façades; view facing southwest.



ADDITIONAL INFORMATION:

21. (cont.) History and significance. Expand box as necessary, or add continuation pages.

This residence is the sole example of an earth contact home constructed of Ozark Native Rock in the survey area. Due to its age, it is not eligible for listing as a single site or as an associated property type as defined in a potential Ozark Native Rock MPDF.

22. (cont.) Sources of information. Expand box as necessary, or add continuation pages.

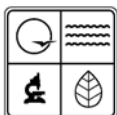
Integrity GIS (Newton County Database); Google Maps

40. (cont.) Description of environment and outbuildings. Expand box as necessary, or add continuation pages.

Located near Missouri 71 Highway in Shoal Creek Township. No outbuildings were identified due to limited access to the property.

41. (cont.) Further description of important architectural features. Expand box as necessary, or add continuation pages.

42. Additional property notes:



MISSOURI DEPARTMENT OF NATURAL RESOURCES
STATE HISTORIC PRESERVATION OFFICE, P.O. Box 176, Jefferson City, MO 65102
ARCHITECTURAL/HISTORIC INVENTORY FORM

Page 1

1. Survey No. 43		2. Survey name: Ozark Native Rock	
3. County: Newton		4. Address (Street No.) 13187 Street Aspen Road	
5. City: Joplin	Vicinity: <input type="checkbox"/>	6. Latitude/Longitude: 37.039181, -94.401850	7. Township/Range/Section: T: 27 R: 32 S: 26
8. Historic name (if known):		9. Present/other name (if known):	
10. Ownership: <input checked="" type="checkbox"/> Private <input type="checkbox"/> Public		11a. Historic use (if known): Domestic	11b. Current use: Domestic

HISTORICAL DATA

12. Construction date: 1953, c. 1930 for outbuildings	15. Architect:	18. Previously surveyed? <input type="checkbox"/> Cite survey name in box 22 cont. (page 2)
13. Significant date/period: c. 1930	16. Builder/contractor:	19. On National Register? <input type="checkbox"/> indiv. <input type="checkbox"/> district Cite nomination name in box 22 cont. (page 2)
14. Area(s) of significance: Architecture	17. Original or significant owner:	20. National Register eligible? <input type="checkbox"/> individually eligible <input checked="" type="checkbox"/> district potential (<input checked="" type="checkbox"/> C <input type="checkbox"/> NC) <input type="checkbox"/> not eligible <input type="checkbox"/> not determined
21. History and significance on continuation page. <input checked="" type="checkbox"/>		22. Sources of information on continuation page. <input checked="" type="checkbox"/>

ARCHITECTURAL INFORMATION

23. Category of property: <input checked="" type="checkbox"/> building(s) <input type="checkbox"/> site <input type="checkbox"/> structure <input type="checkbox"/> object	30. Roof material: Galvanized Metal	37. Windows: <input type="checkbox"/> historic <input type="checkbox"/> replacement Pane arrangement: See continuation sheet
24. Vernacular or property type: Ozark Native Rock	31. Chimney placement: N/A	38. Acreage (rural): 9.71 Visible from public road? <input checked="" type="checkbox"/>
25. Architectural Style:	32. Structural system: Stone	39. Changes (describe in box 28 cont.): <input checked="" type="checkbox"/> Addition(s) Date(s): <input checked="" type="checkbox"/> Altered Date(s): <input type="checkbox"/> Moved Date(s): <input type="checkbox"/> Other Date(s): Endangered by:
26. Plan shape: See continuation sheet	33. Ext. wall cladding: Stone	
27. No. of stories: 1	34. Foundation material: Stone	
28. No. of bays (1 st floor): See continuation sheet	35. Basement type: N/A	40. No. of outbuildings (describe in box 40 cont.): 3
29. Roof type: Gable	36. Front porch type/placement: N/A	41. Further description of building features and associated resources on continuation page. <input checked="" type="checkbox"/>

OTHER

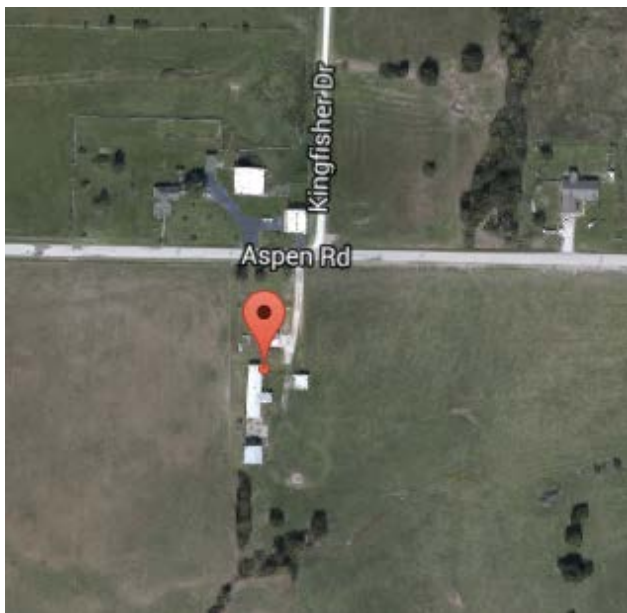
42. Current owner/address: Brown, Tyler M. 13287 ASPEN RD JOPLIN, MO 64804	43. Form prepared by (name and org.): Cydney Millstein, Mary Ann Warfield and Kelsey Lutz Architectural & Historical Research, LLC. 1537 Belleview, Kansas City MO. 64108	44. Survey date: 5/11/16 45. Date of revisions:
---	---	---

FOR SHPO USE:


Date entered in inventory:	Level of survey <input type="checkbox"/> reconnaissance <input type="checkbox"/> intensive	Additional research needed? <input type="checkbox"/> yes <input type="checkbox"/> no
National Register Status: <input type="checkbox"/> listed <input type="checkbox"/> in listed district Name: <input type="checkbox"/> pending listing <input type="checkbox"/> eligible (individually) <input type="checkbox"/> eligible (district) <input type="checkbox"/> not eligible <input type="checkbox"/> not determined	Other:	



Location Map (include north arrow):



Site Map/plan (include north arrow):



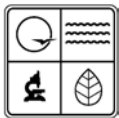
Photographs:

Photographer:
Cydney Millstein

Date:
5/11/16

Descriptions:
West façades; view facing southeast.





ADDITIONAL INFORMATION:

21. (cont.) History and significance. Expand box as necessary, or add continuation pages.

The residence, not an example of Ozark Native Rock, was constructed in 1953. Two of the three outbuildings exhibit Ozark Native Rock construction. While the residence does not appear to be eligible for listing as a single site, the outbuildings may be eligible associated property types as defined in a potential Ozark Native Rock MPDF.

22. (cont.) Sources of information. Expand box as necessary, or add continuation pages.

Integrity GIS (Newton County Database); Google Maps

40. (cont.) Description of environment and outbuildings. Expand box as necessary, or add continuation pages.

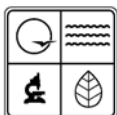
Located in a rural setting in Marion Township. Of the three outbuildings, two are Ozark Native Rock.

41. (cont.) Further description of important architectural features. Expand box as necessary, or add continuation pages.

Plan shapes appeared to be rectangular. Number of bays, as well as window material/pane arrangement were difficult to determine due to very limited property access.

42. Additional property notes:

Access to this property was very limited.



MISSOURI DEPARTMENT OF NATURAL RESOURCES
STATE HISTORIC PRESERVATION OFFICE, P.O. Box 176, Jefferson City, MO 65102
ARCHITECTURAL/HISTORIC INVENTORY FORM

Page 1

1. Survey No. 42		2. Survey name: Ozark Native Rock	
3. County: Newton		4. Address (Street No.) 13502	
5. City: Joplin		6. Latitude/Longitude: 37.039745, -94.397518	
7. Township/Range/Section: T: 27 R: 32 S: 23		8. Historic name (if known):	
9. Present/other name (if known):		10. Ownership: <input checked="" type="checkbox"/> Private <input type="checkbox"/> Public	
11a. Historic use (if known): Domestic		11b. Current use: Domestic	

HISTORICAL DATA

12. Construction date: 1939	15. Architect:	18. Previously surveyed? <input type="checkbox"/> Cite survey name in box 22 cont. (page 2)
13. Significant date/period: 1939	16. Builder/contractor:	19. On National Register? <input type="checkbox"/> indiv. <input type="checkbox"/> district Cite nomination name in box 22 cont. (page 2)
14. Area(s) of significance: Architecture	17. Original or significant owner:	20. National Register eligible? <input type="checkbox"/> individually eligible <input checked="" type="checkbox"/> district potential (<input checked="" type="checkbox"/> C <input type="checkbox"/> NC) <input type="checkbox"/> not eligible <input type="checkbox"/> not determined
21. History and significance on continuation page. <input checked="" type="checkbox"/>		22. Sources of information on continuation page. <input checked="" type="checkbox"/>

ARCHITECTURAL INFORMATION

23. Category of property: <input checked="" type="checkbox"/> building(s) <input type="checkbox"/> site <input type="checkbox"/> structure <input type="checkbox"/> object	30. Roof material: Asphalt Shingle	37. Windows: <input type="checkbox"/> historic <input type="checkbox"/> replacement Pane arrangement: 6/6
24. Vernacular or property type: Ozark Native Rock	31. Chimney placement: N/A	38. Acreage (rural): 4.7 Visible from public road? <input checked="" type="checkbox"/>
25. Architectural Style:	32. Structural system: Stone, Frame	39. Changes (describe in box 28 cont.): <input checked="" type="checkbox"/> Addition(s) Date(s): <input checked="" type="checkbox"/> Altered Date(s): <input type="checkbox"/> Moved Date(s): <input type="checkbox"/> Other Date(s):
26. Plan shape: Rectangular	33. Ext. wall cladding: Stone, Vinyl	Endangered by:
27. No. of stories: 1	34. Foundation material: Concrete	
28. No. of bays (1 st floor): 2	35. Basement type:	40. No. of outbuildings (describe in box 40 cont.): 3
29. Roof type: Medium Gable	36. Front porch type/placement: Closed Partial Center	41. Further description of building features and associated resources on continuation page. <input type="checkbox"/>

OTHER

42. Current owner/address: Switzer, Margery K. 13502 ASPEN RD JOPLIN, MO 64804	43. Form prepared by (name and org.): Cydney Millstein, Mary Ann Warfield and Kelsey Lutz Architectural & Historical Research, LLC. 1537 Belleview, Kansas City MO. 64108	44. Survey date: 5/11/16
		45. Date of revisions:

FOR SHPO USE:

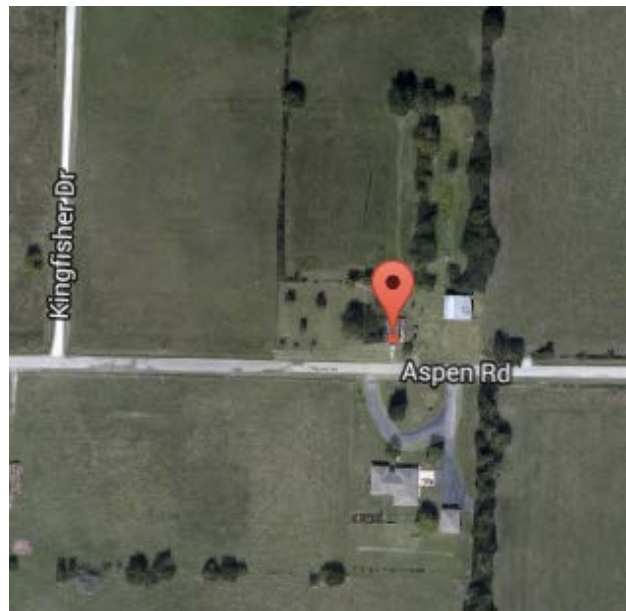
Date entered in inventory:	Level of survey <input type="checkbox"/> reconnaissance <input type="checkbox"/> intensive	Additional research needed? <input type="checkbox"/> yes <input type="checkbox"/> no
National Register Status: <input type="checkbox"/> listed <input type="checkbox"/> in listed district Name: <input type="checkbox"/> pending listing <input type="checkbox"/> eligible (individually) <input type="checkbox"/> eligible (district) <input type="checkbox"/> not eligible <input type="checkbox"/> not determined	Other:	



Location Map (include north arrow):



Site Map/plan (include north arrow):



Photographs:

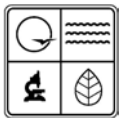
Photographer:
Cydney Millstein

Date:
5/11/16

Descriptions:
Top: (House) South façade; view facing north.
Center: (House) South and west façades; view facing northeast.
Bottom: (Barn) South and west façades; view facing northeast.







ADDITIONAL INFORMATION:

21. (cont.) History and significance. Expand box as necessary, or add continuation pages.

Constructed 1939, this well-crafted split stone residence retains the majority of its historic integrity, even though the front porch was either an addition or a modification from the original. While the residence does not appear to be eligible for listing as a single site, it may be eligible as an associated property type as defined in a potential Ozark Native Rock MPDF.

22. (cont.) Sources of information. Expand box as necessary, or add continuation pages.

Integrity GIS (Newton County Database); Google Maps

40. (cont.) Description of environment and outbuildings. Expand box as necessary, or add continuation pages.

Located in a rural setting in Marion Township. There are three outbuildings associated with the residence; two are of Ozark Native Rock. One of these outbuildings, comprised of rubble stone, may be older than the residence (drastically modified from the original).

41. (cont.) Further description of important architectural features. Expand box as necessary, or add continuation pages.

42. Additional property notes:



MISSOURI DEPARTMENT OF NATURAL RESOURCES
STATE HISTORIC PRESERVATION OFFICE, P.O. Box 176, Jefferson City, MO 65102
ARCHITECTURAL/HISTORIC INVENTORY FORM

Page 1

1. Survey No. 41		2. Survey name: Ozark Native Rock	
3. County: Newton		4. Address (Street No.) 13750 Street Aspen Road	
5. City: Joplin	Vicinity: <input type="checkbox"/>	6. Latitude/Longitude: 37.039717, -94.389812	7. Township/Range/Section: T: 27 R: 32 S: 23
8. Historic name (if known):		9. Present/other name (if known):	
10. Ownership: <input checked="" type="checkbox"/> Private <input type="checkbox"/> Public		11a. Historic use (if known): Domestic	11b. Current use: Domestic

HISTORICAL DATA

12. Construction date: c. 1910	15. Architect:	18. Previously surveyed? <input type="checkbox"/> Cite survey name in box 22 cont. (page 2)
13. Significant date/period: c. 1910	16. Builder/contractor:	19. On National Register? <input type="checkbox"/> indiv. <input type="checkbox"/> district Cite nomination name in box 22 cont. (page 2)
14. Area(s) of significance: Architecture	17. Original or significant owner:	20. National Register eligible? <input type="checkbox"/> individually eligible <input checked="" type="checkbox"/> district potential (<input checked="" type="checkbox"/> C <input type="checkbox"/> NC) <input type="checkbox"/> not eligible <input type="checkbox"/> not determined
21. History and significance on continuation page. <input checked="" type="checkbox"/>		22. Sources of information on continuation page. <input checked="" type="checkbox"/>

ARCHITECTURAL INFORMATION

23. Category of property: <input checked="" type="checkbox"/> building(s) <input type="checkbox"/> site <input type="checkbox"/> structure <input type="checkbox"/> object	30. Roof material: Asphalt Shingle	37. Windows: <input type="checkbox"/> historic <input checked="" type="checkbox"/> replacement Pane arrangement: 1/1
24. Vernacular or property type: Ozark Native Rock	31. Chimney placement: N/A	38. Acreage (rural): 79.4 Visible from public road? <input checked="" type="checkbox"/>
25. Architectural Style:	32. Structural system: Stone	39. Changes (describe in box 28 cont.): <input checked="" type="checkbox"/> Addition(s) Date(s): <input checked="" type="checkbox"/> Altered Date(s): <input type="checkbox"/> Moved Date(s): <input type="checkbox"/> Other Date(s): Endangered by:
26. Plan shape: Rectangular	33. Ext. wall cladding: Stone	
27. No. of stories: 1	34. Foundation material: Stone	
28. No. of bays (1 st floor): 4	35. Basement type:	40. No. of outbuildings (describe in box 40 cont.): 3
29. Roof type: Low Hip	36. Front porch type/placement: Open Partial Left	41. Further description of building features and associated resources on continuation page. <input type="checkbox"/>

OTHER


42. Current owner/address: Wilson, Glenn D. Trust 13750 ASPEN RD JOPLIN, MO 64804	43. Form prepared by (name and org.): Cydney Millstein, Mary Ann Warfield and Kelsey Lutz Architectural & Historical Research, LLC. 1537 Belleview, Kansas City MO. 64108	44. Survey date: 5/11/16 45. Date of revisions:
--	---	---

FOR SHPO USE:

Date entered in inventory:	Level of survey <input type="checkbox"/> reconnaissance <input type="checkbox"/> intensive	Additional research needed? <input type="checkbox"/> yes <input type="checkbox"/> no
National Register Status: <input type="checkbox"/> listed <input type="checkbox"/> in listed district Name: <input type="checkbox"/> pending listing <input type="checkbox"/> eligible (individually) <input type="checkbox"/> eligible (district) <input type="checkbox"/> not eligible <input type="checkbox"/> not determined	Other:	



Location Map (include north arrow):



Site Map/plan (include north arrow):



Photographs:

Photographer:
Cydney Millstein

Date:
5/11/16

Descriptions:
Top: South façade; view facing north.
Bottom: South and west façades; view facing northeast.







ADDITIONAL INFORMATION:

21. (cont.) History and significance. Expand box as necessary, or add continuation pages.

Constructed c. 1910, this well-crafted rubble stone residence was originally designed as a National Folk style pyramdial residence. While it has been modified over the years with an addition to the east of the original residence, much of the historic integrity remains. Although it does not appear to be eligible for listing as a single site, it may be eligible as an associated property type as defined in a potential Ozark Native Rock MPDF.

22. (cont.) Sources of information. Expand box as necessary, or add continuation pages.

Integrity GIS (Newton County Database); Google Maps

40. (cont.) Description of environment and outbuildings. Expand box as necessary, or add continuation pages.

Located in a rural area in Marion Township. Three outbuildings are on the property.

41. (cont.) Further description of important architectural features. Expand box as necessary, or add continuation pages.

42. Additional property notes:

Limited access to property.



MISSOURI DEPARTMENT OF NATURAL RESOURCES
STATE HISTORIC PRESERVATION OFFICE, P.O. Box 176, Jefferson City, MO 65102
ARCHITECTURAL/HISTORIC INVENTORY FORM

Page 1

1. Survey No. 44		2. Survey name: Ozark Native Rock	
3. County: Newton		4. Address (Street No.) 13759 Street Aspen Road	
5. City: Joplin	Vicinity: <input type="checkbox"/>	6. Latitude/Longitude: 37.039220, -94.391330	7. Township/Range/Section: T: 27 R: 32 S: 26
8. Historic name (if known):		9. Present/other name (if known): Warthen & Wilson Cattle Co./ Lucky W. Livestock	
10. Ownership: <input checked="" type="checkbox"/> Private <input type="checkbox"/> Public		11a. Historic use (if known): Domestic	11b. Current use: Domestic

HISTORICAL DATA

12. Construction date: 1908	15. Architect:	18. Previously surveyed? <input type="checkbox"/> Cite survey name in box 22 cont. (page 2)
13. Significant date/period: 1908	16. Builder/contractor:	19. On National Register? <input type="checkbox"/> indiv. <input type="checkbox"/> district Cite nomination name in box 22 cont. (page 2)
14. Area(s) of significance: Architecture	17. Original or significant owner:	20. National Register eligible? <input type="checkbox"/> individually eligible <input checked="" type="checkbox"/> district potential (<input checked="" type="checkbox"/> C <input type="checkbox"/> NC) <input type="checkbox"/> not eligible <input type="checkbox"/> not determined
21. History and significance on continuation page. <input checked="" type="checkbox"/>		22. Sources of information on continuation page. <input checked="" type="checkbox"/>

ARCHITECTURAL INFORMATION

23. Category of property: <input checked="" type="checkbox"/> building(s) <input type="checkbox"/> site <input type="checkbox"/> structure <input type="checkbox"/> object	30. Roof material: Asphalt Shingle	37. Windows: <input checked="" type="checkbox"/> historic <input type="checkbox"/> replacement Pane arrangement: 6/6
24. Vernacular or property type: National Folk/Ozark Native Rock	31. Chimney placement:	38. Acreage (rural): 156.05 Visible from public road? <input checked="" type="checkbox"/>
25. Architectural Style:	32. Structural system: Exterior	39. Changes (describe in box 28 cont.): <input checked="" type="checkbox"/> Addition(s) Date(s): <input checked="" type="checkbox"/> Altered Date(s): <input type="checkbox"/> Moved Date(s): <input type="checkbox"/> Other Date(s): Endangered by:
26. Plan shape: Irregular	33. Ext. wall cladding: Stone	
27. No. of stories: 1	34. Foundation material: Stone	
28. No. of bays (1 st floor): 4	35. Basement type:	40. No. of outbuildings (describe in box 40 cont.): 4
29. Roof type: Gable	36. Front porch type/placement: Closed Partial	41. Further description of building features and associated resources on continuation page. <input type="checkbox"/>

OTHER

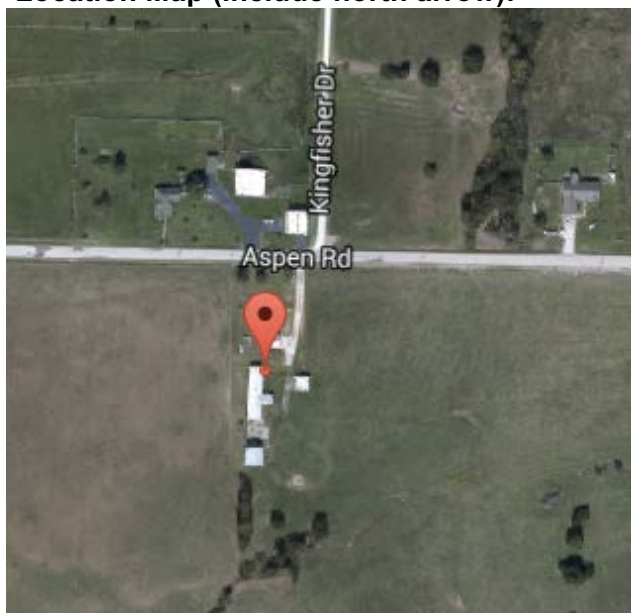
42. Current owner/address: Wilson, Glenn D. Trust 13750 ASPEN RD JOPLIN, MO 64804	43. Form prepared by (name and org.): Cydney Millstein, Mary Ann Warfield and Kelsey Lutz Architectural & Historical Research, LLC. 1537 Belleview, Kansas City MO. 64108	44. Survey date: 5/11/16 45. Date of revisions:
--	---	---

FOR SHPO USE:


Date entered in inventory:	Level of survey <input type="checkbox"/> reconnaissance <input type="checkbox"/> intensive	Additional research needed? <input type="checkbox"/> yes <input type="checkbox"/> no
National Register Status: <input type="checkbox"/> listed <input type="checkbox"/> in listed district Name: <input type="checkbox"/> pending listing <input type="checkbox"/> eligible (individually) <input type="checkbox"/> eligible (district) <input type="checkbox"/> not eligible <input type="checkbox"/> not determined	Other:	



Location Map (include north arrow):



Site Map/plan (include north arrow):



Photographs:

Photographer:
Cydney Millstein

Date:
5/11/16

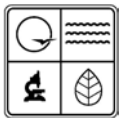
Descriptions:

Top: (House) North and east façades; view facing southwest.
Center 1: (House) North and west façades; view facing southeast.
Center 2: (Barn) East and south façades; view facing northwest.
Bottom: (Garage) West and north façades; view facing southeast.









ADDITIONAL INFORMATION:

21. (cont.) History and significance. Expand box as necessary, or add continuation pages.

Constructed in 1908, this house is a representative example of the National Folk Style Gable-Front-and-Wing. The outbuildings, including the barn and garage, are similarly constructed with Ozark Native Rock. While the complex may not be eligible for listing as a district, they appear to be eligible as associated property types as defined in a potential Ozark Native Rock MPDF.

22. (cont.) Sources of information. Expand box as necessary, or add continuation pages.

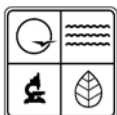
Integrity GIS (Newton County Database); Google Maps

40. (cont.) Description of environment and outbuildings. Expand box as necessary, or add continuation pages.

Located in a rural setting in Marion Township. Outbuildings include a garage and barn built of Ozark Native Stone.

41. (cont.) Further description of important architectural features. Expand box as necessary, or add continuation pages.

42. Additional property notes:



MISSOURI DEPARTMENT OF NATURAL RESOURCES
STATE HISTORIC PRESERVATION OFFICE, P.O. Box 176, Jefferson City, MO 65102
ARCHITECTURAL/HISTORIC INVENTORY FORM

Page 1

1. Survey No. 50		2. Survey name: Ozark Native Rock	
3. County: Newton		4. Address (Street No.) 17262-17338	
5. City: Diamond		6. Latitude/Longitude: 37.039239, -94.326193	
7. Township/Range/Section: T: 27 R: 31 S: 21		8. Historic name (if known):	
9. Present/other name (if known):		10. Ownership: <input checked="" type="checkbox"/> Private <input type="checkbox"/> Public	
11a. Historic use (if known): Domestic		11b. Current use: Domestic	

HISTORICAL DATA

12. Construction date: 1920	15. Architect:	18. Previously surveyed? <input type="checkbox"/> Cite survey name in box 22 cont. (page 2)
13. Significant date/period: 1920	16. Builder/contractor:	19. On National Register? <input type="checkbox"/> indiv. <input type="checkbox"/> district Cite nomination name in box 22 cont. (page 2)
14. Area(s) of significance: Architecture	17. Original or significant owner:	20. National Register eligible? <input type="checkbox"/> individually eligible <input checked="" type="checkbox"/> district potential (<input checked="" type="checkbox"/> C <input type="checkbox"/> NC) <input type="checkbox"/> not eligible <input type="checkbox"/> not determined
21. History and significance on continuation page. <input checked="" type="checkbox"/>		22. Sources of information on continuation page. <input checked="" type="checkbox"/>

ARCHITECTURAL INFORMATION

23. Category of property: <input checked="" type="checkbox"/> building(s) <input type="checkbox"/> site <input type="checkbox"/> structure <input type="checkbox"/> object	30. Roof material: Galvanized Metal	37. Windows: <input type="checkbox"/> historic <input checked="" type="checkbox"/> replacement Pane arrangement: 1/1
24. Vernacular or property type: Ozark Native Rock	31. Chimney placement: Straddle Ridge	38. Acreage (rural): 37.85 Visible from public road? <input checked="" type="checkbox"/>
25. Architectural Style: Craftsman	32. Structural system: Stone	39. Changes (describe in box 28 cont.): <input checked="" type="checkbox"/> Addition(s) Date(s): <input checked="" type="checkbox"/> Altered Date(s): <input type="checkbox"/> Moved Date(s): <input type="checkbox"/> Other Date(s):
26. Plan shape: Rectangular	33. Ext. wall cladding: Stone	Endangered by:
27. No. of stories: 1	34. Foundation material: Concrete	
28. No. of bays (1 st floor): 3	35. Basement type:	40. No. of outbuildings (describe in box 40 cont.): 2
29. Roof type: Medium Gable	36. Front porch type/placement: Open Partial Right	41. Further description of building features and associated resources on continuation page. <input type="checkbox"/>

OTHER


42. Current owner/address: Johnson, Steven J. 17262 ASPEN RD DIAMOND, MO 64840	43. Form prepared by (name and org.): Cydney Millstein, Mary Ann Warfield and Kelsey Lutz Architectural & Historical Research, LLC. 1537 Belleview, Kansas City MO. 64108	44. Survey date: 5/11/16
		45. Date of revisions:

FOR SHPO USE:


Date entered in inventory:	Level of survey <input type="checkbox"/> reconnaissance <input type="checkbox"/> intensive	Additional research needed? <input type="checkbox"/> yes <input type="checkbox"/> no
National Register Status: <input type="checkbox"/> listed <input type="checkbox"/> in listed district Name: <input type="checkbox"/> pending listing <input type="checkbox"/> eligible (individually) <input type="checkbox"/> eligible (district) <input type="checkbox"/> not eligible <input type="checkbox"/> not determined	Other:	



Location Map (include north arrow):



Site Map/plan (include north arrow):



Photographs:

Photographer:
Cydney Millstein

Date:
5/11/16

Descriptions:
Top: South and west façades; view facing northeast.
Bottom: South façade with shed; view facing north.







ADDITIONAL INFORMATION:

21. (cont.) History and significance. Expand box as necessary, or add continuation pages.

Constructed in 1920, this Craftsman style home built of rubble stone has retained the majority of its historic integrity. While it does not appear to be eligible for listing as a single site, it may be eligible as an associated property type as defined in a potential Ozark Native Rock MPDF.

22. (cont.) Sources of information. Expand box as necessary, or add continuation pages.

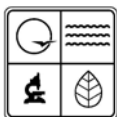
Integrity GIS (Newton County Database); Google Maps

40. (cont.) Description of environment and outbuildings. Expand box as necessary, or add continuation pages.

Located in a rural setting in Marion Township. There are two outbuildings on the property, one is constructed of Ozark Native Rock.

41. (cont.) Further description of important architectural features. Expand box as necessary, or add continuation pages.

42. Additional property notes:



MISSOURI DEPARTMENT OF NATURAL RESOURCES
STATE HISTORIC PRESERVATION OFFICE, P.O. Box 176, Jefferson City, MO 65102
ARCHITECTURAL/HISTORIC INVENTORY FORM

Page 1

1. Survey No. 46		2. Survey name: Ozark Native Rock	
3. County: Newton		4. Address (Street No.) 15080-15083	
5. City: Diamond		6. Latitude/Longitude: 37.025269, -94.368642	
7. Township/Range/Section: T: 27 R: 31 S: 30		8. Historic name (if known):	
9. Present/other name (if known):		10. Ownership: <input checked="" type="checkbox"/> Private <input type="checkbox"/> Public	
11a. Historic use (if known): Domestic		11b. Current use: Domestic	

HISTORICAL DATA

12. Construction date: 1935	15. Architect:	18. Previously surveyed? <input type="checkbox"/> Cite survey name in box 22 cont. (page 2)
13. Significant date/period: 1935	16. Builder/contractor:	19. On National Register? <input type="checkbox"/> indiv. <input type="checkbox"/> district Cite nomination name in box 22 cont. (page 2)
14. Area(s) of significance: Architecture	17. Original or significant owner:	20. National Register eligible? <input checked="" type="checkbox"/> individually eligible <input checked="" type="checkbox"/> district potential (<input checked="" type="checkbox"/> C <input type="checkbox"/> NC) <input type="checkbox"/> not eligible <input type="checkbox"/> not determined
21. History and significance on continuation page. <input checked="" type="checkbox"/>		22. Sources of information on continuation page. <input checked="" type="checkbox"/>

ARCHITECTURAL INFORMATION

23. Category of property: <input checked="" type="checkbox"/> building(s) <input type="checkbox"/> site <input type="checkbox"/> structure <input type="checkbox"/> object	30. Roof material: Asphalt Shingle	37. Windows: <input checked="" type="checkbox"/> historic <input type="checkbox"/> replacement Pane arrangement: 8/8
24. Vernacular or property type: Ozark Native Rock	31. Chimney placement: Exterior Left	38. Acreage (rural): 44.6 Visible from public road? <input checked="" type="checkbox"/>
25. Architectural Style: Craftsman	32. Structural system: Stone	39. Changes (describe in box 28 cont.): <input checked="" type="checkbox"/> Addition(s) Date(s): <input checked="" type="checkbox"/> Altered Date(s): <input type="checkbox"/> Moved Date(s): <input type="checkbox"/> Other Date(s):
26. Plan shape: Rectangular	33. Ext. wall cladding: Stone	Endangered by:
27. No. of stories: 1	34. Foundation material: Concrete	
28. No. of bays (1 st floor): 3	35. Basement type:	40. No. of outbuildings (describe in box 40 cont.): 2
29. Roof type: Gable	36. Front porch type/placement: Recessed Partial	41. Further description of building features and associated resources on continuation page. <input checked="" type="checkbox"/>

OTHER

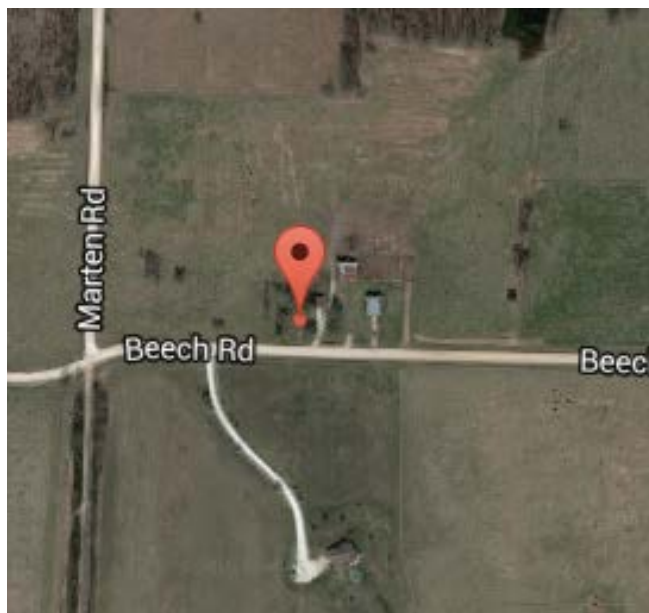
42. Current owner/address: Olson, Dennis 15083 BEECH RD DIAMOND, MO 64840	43. Form prepared by (name and org.): Cydney Millstein, Mary Ann Warfield and Kelsey Lutz Architectural & Historical Research, LLC. 1537 Belleview, Kansas City MO. 64108	44. Survey date: 5/11/16
		45. Date of revisions:

FOR SHPO USE:


Date entered in inventory:	Level of survey <input type="checkbox"/> reconnaissance <input type="checkbox"/> intensive	Additional research needed? <input type="checkbox"/> yes <input type="checkbox"/> no
National Register Status: <input type="checkbox"/> listed <input type="checkbox"/> in listed district Name: <input type="checkbox"/> pending listing <input type="checkbox"/> eligible (individually) <input type="checkbox"/> eligible (district) <input type="checkbox"/> not eligible <input type="checkbox"/> not determined	Other:	



Location Map (include north arrow):



Site Map/plan (include north arrow):



Photographs:

Photographer:
Cydney Millstein

Date:
5/11/16

Descriptions:
Top: (House) South façade; view facing north.
Center: (House) South and east façades; view facing northwest.
Bottom: (Garage) South and east façades; view facing northwest.







ADDITIONAL INFORMATION:

21. (cont.) History and significance. Expand box as necessary, or add continuation pages.

This Craftsman style home, built in 1935, is an excellent example of split decorative Ozark Native Rock. Along with the Ozark Native Rock garage, this residence appears to be eligible for listing as a single site and/or as an associated property type as defined in a potential Ozark Native Rock MPDF.

22. (cont.) Sources of information. Expand box as necessary, or add continuation pages.

Integrity GIS (Newton County Database); Google Maps

40. (cont.) Description of environment and outbuildings. Expand box as necessary, or add continuation pages.

Located in a rural area in Marion Township. There are two outbuildings; one is constructed of Ozark Native Rock.

41. (cont.) Further description of important architectural features. Expand box as necessary, or add continuation pages.

The residence displays decorative patterning in the stone.

42. Additional property notes:

This home was constructed by the Connor Family of Marion Township. See Survey Form 45: 1546 Marten Road.



MISSOURI DEPARTMENT OF NATURAL RESOURCES
STATE HISTORIC PRESERVATION OFFICE, P.O. Box 176, Jefferson City, MO 65102
ARCHITECTURAL/HISTORIC INVENTORY FORM

Page 1

1. Survey No. 27		2. Survey name: Ozark Native Rock	
3. County: Newton		4. Address (Street No.) 9184 Street Birch Drive	
5. City: Joplin	Vicinity: <input type="checkbox"/>	6. Latitude/Longitude: 37.019330, -94.450446	7. Township/Range/Section: T: 27 R: 32 S: 32
8. Historic name (if known):		9. Present/other name (if known): Saginaw Ranch	
10. Ownership: <input checked="" type="checkbox"/> Private <input type="checkbox"/> Public		11a. Historic use (if known): Agricultural	11b. Current use: Agricultural

HISTORICAL DATA

12. Construction date: 1932	15. Architect:	18. Previously surveyed? <input type="checkbox"/> Cite survey name in box 22 cont. (page 2)
13. Significant date/period: 1932	16. Builder/contractor:	19. On National Register? <input type="checkbox"/> indiv. <input type="checkbox"/> district Cite nomination name in box 22 cont. (page 2)
14. Area(s) of significance: Architecture	17. Original or significant owner:	20. National Register eligible? <input type="checkbox"/> individually eligible <input checked="" type="checkbox"/> district potential (<input checked="" type="checkbox"/> C <input type="checkbox"/> NC) <input type="checkbox"/> not eligible <input type="checkbox"/> not determined
21. History and significance on continuation page. <input checked="" type="checkbox"/>		22. Sources of information on continuation page. <input checked="" type="checkbox"/>

ARCHITECTURAL INFORMATION

23. Category of property: <input checked="" type="checkbox"/> building(s) <input type="checkbox"/> site <input type="checkbox"/> structure <input type="checkbox"/> object	30. Roof material: Galvanized Metal	37. Windows: <input type="checkbox"/> historic <input type="checkbox"/> replacement Pane arrangement: See continuation sheet
24. Vernacular or property type: Ozark Native Rock	31. Chimney placement: N/A	38. Acreage (rural): 62.57 Visible from public road? <input checked="" type="checkbox"/>
25. Architectural Style:	32. Structural system: Stone	39. Changes (describe in box 28 cont.): <input type="checkbox"/> Addition(s) Date(s): <input checked="" type="checkbox"/> Altered Date(s): <input type="checkbox"/> Moved Date(s): <input type="checkbox"/> Other Date(s): Endangered by:
26. Plan shape: See continuation sheet	33. Ext. wall cladding: Stone	
27. No. of stories: 1	34. Foundation material: Concetete	
28. No. of bays (1 st floor): See continuation sheet	35. Basement type: N/A	40. No. of outbuildings (describe in box 40 cont.): See continuation sheet
29. Roof type: See continuation sheet	36. Front porch type/placement: N/A	41. Further description of building features and associated resources on continuation page. <input checked="" type="checkbox"/>

OTHER

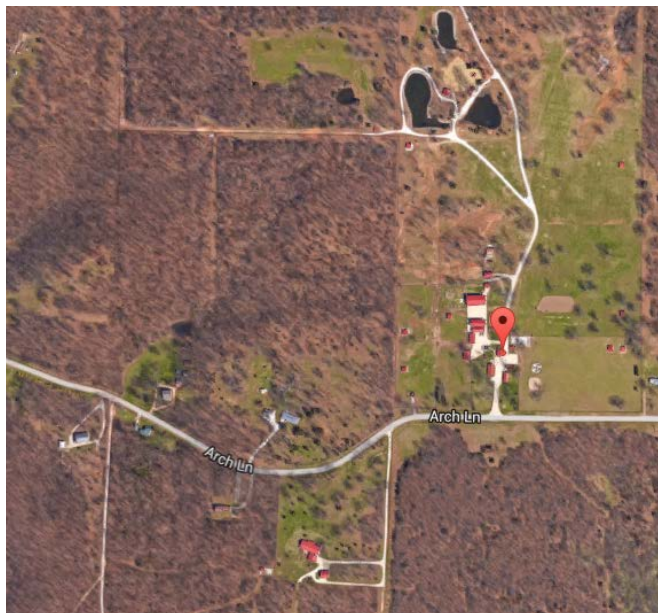
42. Current owner/address: Knowlton, Larry D. & William R. 14875 LANDMARK BLVD 4 TH FLOOR DALLAS, TX 75254	43. Form prepared by (name and org.): Cydney Millstein, Mary Ann Warfield and Kelsey Lutz Architectural & Historical Research, LLC. 1537 Belleview, Kansas City MO. 64108	44. Survey date: 5/11/16 45. Date of revisions:
--	--	---

FOR SHPO USE:

Date entered in inventory:	Level of survey <input type="checkbox"/> reconnaissance <input type="checkbox"/> intensive	Additional research needed? <input type="checkbox"/> yes <input type="checkbox"/> no
National Register Status: <input type="checkbox"/> listed <input type="checkbox"/> in listed district Name: <input type="checkbox"/> pending listing <input type="checkbox"/> eligible (individually) <input type="checkbox"/> eligible (district) <input type="checkbox"/> not eligible <input type="checkbox"/> not determined	Other:	



Location Map (include north arrow):



Site Map/plan (include north arrow):



Photographs:

Photographer:
Cydney Millstein

Date:
5/11/16

Descriptions:
See key to photographs under additional property notes (box 42).









ADDITIONAL INFORMATION:

21. (cont.) History and significance. Expand box as necessary, or add continuation pages.

This complex contains the main residence (frame construction) which was built in 1916 and later remodeled. The associated outbuildings constructed of Ozark Native Rock include the following: storm shelter, chicken house, well house, dairy barn and a silo building. These outbuildings have been renovated during the last c. 10 years. It appears that the entire farmstead/cattle ranch may be eligible for listing as a district and/or as associated property types as defined in a potential Ozark Native Rock MPDF. According to the owner, the ranch was established in 1932.

22. (cont.) Sources of information. Expand box as necessary, or add continuation pages.

Integrity GIS (Newton County Database); Google Maps; also, the current occupant of the residence.

40. (cont.) Description of environment and outbuildings. Expand box as necessary, or add continuation pages.

Sited on 62.57 acres in Shoal Creek Township, the Saginaw Ranch has a good collection of Ozark Native Rock outbuildings dating from 1932 (featuring rubble and split stone) and several buildings that were constructed in the last 20 years.

41. (cont.) Further description of important architectural features. Expand box as necessary, or add continuation pages.

All of the Ozark Native Rock structures on the property are outbuildings. The majority of the plan shapes are rectangular or square. They contain a combination of both historic and replacement windows, ranging from fixed to 1/1 panes. These structures have single stories or a high-loft space above a single story, as in the case of the silo building. Roofs are galvanized metal in material and are either shed or gable in type. Simpler buildings, such as the wellhouse and silo, have single bays. More complex, yet still utilitarian buildings such as the dairy barn and chicken house, have multiple bays.

42. Additional property notes:

Key to Photographs

- 1.) Chicken House: South and west façades, view facing northeast.
- 2.) Wellhouse: East and north façades, view facing southwest.
- 3.) Storm Shelter: East and south façades, view facing northwest.
- 4.) Silo Building: East and south façades, view facing northwest.
- 5.) Dairy Barn: East and south façades, view facing northwest.



MISSOURI DEPARTMENT OF NATURAL RESOURCES
STATE HISTORIC PRESERVATION OFFICE, P.O. Box 176, Jefferson City, MO 65102
ARCHITECTURAL/HISTORIC INVENTORY FORM

Page 1

1. Survey No. 28		2. Survey name: Ozark Native Rock	
3. County: Newton		4. Address (Street No.) 10246	
5. City: Joplin		7. Township/Range/Section: T: 27 R: 32 S: 32	
6. Latitude/Longitude: 37.018785, -94.455899		9. Present/other name (if known):	
8. Historic name (if known):		11b. Current use: Domestic	
10. Ownership: <input checked="" type="checkbox"/> Private <input type="checkbox"/> Public		11a. Historic use (if known): Domestic	

HISTORICAL DATA

12. Construction date: 1910	15. Architect:	18. Previously surveyed? <input type="checkbox"/> Cite survey name in box 22 cont. (page 2)
13. Significant date/period: 1910	16. Builder/contractor:	19. On National Register? <input type="checkbox"/> indiv. <input type="checkbox"/> district Cite nomination name in box 22 cont. (page 2)
14. Area(s) of significance: Architecture	17. Original or significant owner:	20. National Register eligible? <input checked="" type="checkbox"/> individually eligible <input checked="" type="checkbox"/> district potential (<input checked="" type="checkbox"/> C <input type="checkbox"/> NC) <input type="checkbox"/> not eligible <input type="checkbox"/> not determined
21. History and significance on continuation page. <input checked="" type="checkbox"/>		22. Sources of information on continuation page. <input checked="" type="checkbox"/>

ARCHITECTURAL INFORMATION

23. Category of property: <input checked="" type="checkbox"/> building(s) <input type="checkbox"/> site <input type="checkbox"/> structure <input type="checkbox"/> object	30. Roof material: Asphalt Shingle	37. Windows: <input type="checkbox"/> historic <input type="checkbox"/> replacement Pane arrangement: 1/1
24. Vernacular or property type: Ozark Native Rock	31. Chimney placement: N/A	38. Acreage (rural): 62.57 Visible from public road? <input checked="" type="checkbox"/>
25. Architectural Style:	32. Structural system: Stone	39. Changes (describe in box 28 cont.): <input checked="" type="checkbox"/> Addition(s) Date(s): <input checked="" type="checkbox"/> Altered Date(s): <input type="checkbox"/> Moved Date(s): <input type="checkbox"/> Other Date(s): Endangered by:
26. Plan shape: Rectangular	33. Ext. wall cladding: Stone	
27. No. of stories: 2-3	34. Foundation material: Stone	
28. No. of bays (1 st floor): 3	35. Basement type: N/A	40. No. of outbuildings (describe in box 40 cont.): 3
29. Roof type: High Gable	36. Front porch type/placement: Closed	41. Further description of building features and associated resources on continuation page. <input type="checkbox"/>

OTHER

42. Current owner/address: Samson, Peggy Sue 10246 BIRCH DR JOPLIN, MO 64804	43. Form prepared by (name and org.): Cydney Millstein, Mary Ann Warfield and Kelsey Lutz Architectural & Historical Research, LLC. 1537 Belleview, Kansas City MO. 64108	44. Survey date: 5/11/16
		45. Date of revisions:

FOR SHPO USE:

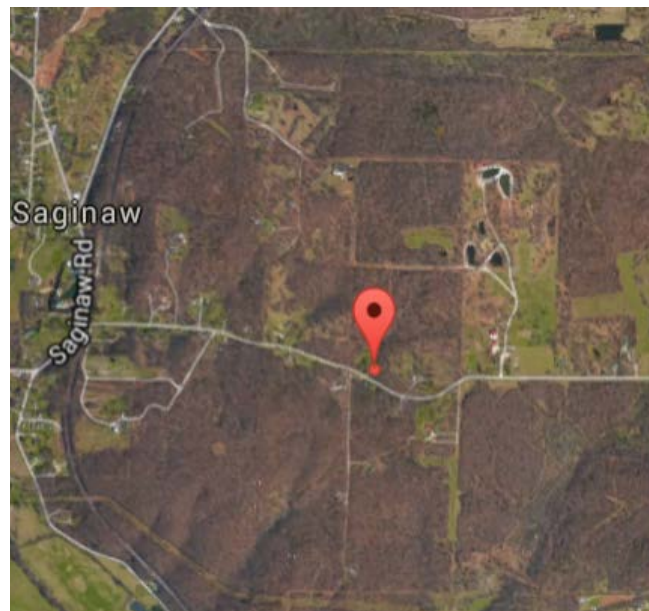
Date entered in inventory:	Level of survey <input type="checkbox"/> reconnaissance <input type="checkbox"/> intensive	Additional research needed? <input type="checkbox"/> yes <input type="checkbox"/> no
National Register Status: <input type="checkbox"/> listed <input type="checkbox"/> in listed district Name: <input type="checkbox"/> pending listing <input type="checkbox"/> eligible (individually) <input type="checkbox"/> eligible (district) <input type="checkbox"/> not eligible <input type="checkbox"/> not determined	Other:	



Location Map (include north arrow):



Site Map/plan (include north arrow):



Photographs:

Photographer:
Cydney Millstein

Date:
5/11/16

Descriptions:
Top: (House) North façade; view facing south.
Bottom: (Outbuildings) East façades; view facing southwest.







ADDITIONAL INFORMATION:

21. (cont.) History and significance. Expand box as necessary, or add continuation pages.

The sole example of a 2+ story Ozark Native Rock residence in the survey area, this I-House styled home and three outbuildings retain their historic integrity and thus significance. They appear to be eligible for listing as a district and as an associated property type as defined in a potential Ozark Native Rock MPDF.

22. (cont.) Sources of information. Expand box as necessary, or add continuation pages.

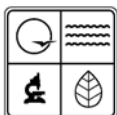
Integrity GIS (Newton County Database); Google Maps

40. (cont.) Description of environment and outbuildings. Expand box as necessary, or add continuation pages.

Located on a main rural road in Shoal Creek Township. There are three associated outbuildings all constructed of Ozark Native Rock.

41. (cont.) Further description of important architectural features. Expand box as necessary, or add continuation pages.

42. Additional property notes:



MISSOURI DEPARTMENT OF NATURAL RESOURCES
STATE HISTORIC PRESERVATION OFFICE, P.O. Box 176, Jefferson City, MO 65102
ARCHITECTURAL/HISTORIC INVENTORY FORM

Page 1

1. Survey No. 49		2. Survey name: Ozark Native Rock	
3. County: Newton		4. Address (Street No.) 1470-1472	
5. City: Diamond		7. Township/Range/Section: T: 28 R: 31 S: 19	
6. Latitude/Longitude: 37.046670, -94.351718		8. Historic name (if known):	
9. Present/other name (if known):		10. Ownership: <input checked="" type="checkbox"/> Private <input type="checkbox"/> Public	
11a. Historic use (if known): Domestic		11b. Current use: Domestic	

HISTORICAL DATA

12. Construction date: c. 1950	15. Architect:	18. Previously surveyed? <input type="checkbox"/> Cite survey name in box 22 cont. (page 2)
13. Significant date/period: c. 1950	16. Builder/contractor:	19. On National Register? <input type="checkbox"/> indiv. <input type="checkbox"/> district Cite nomination name in box 22 cont. (page 2)
14. Area(s) of significance: Architecture	17. Original or significant owner:	20. National Register eligible? <input type="checkbox"/> individually eligible <input checked="" type="checkbox"/> district potential (<input checked="" type="checkbox"/> C <input type="checkbox"/> NC) <input type="checkbox"/> not eligible <input type="checkbox"/> not determined
21. History and significance on continuation page. <input checked="" type="checkbox"/>		22. Sources of information on continuation page. <input checked="" type="checkbox"/>

ARCHITECTURAL INFORMATION

23. Category of property: <input checked="" type="checkbox"/> building(s) <input type="checkbox"/> site <input type="checkbox"/> structure <input type="checkbox"/> object	30. Roof material: Asphalt Shingle	37. Windows: <input checked="" type="checkbox"/> historic <input checked="" type="checkbox"/> replacement Pane arrangement: 1/1, 6/6
24. Vernacular or property type: Ozark Native Rock	31. Chimney placement: N/A	38. Acreage (rural): 6.8 Visible from public road? <input checked="" type="checkbox"/>
25. Architectural Style: Ranch	32. Structural system: Stone	39. Changes (describe in box 28 cont.): <input checked="" type="checkbox"/> Addition(s) Date(s): <input checked="" type="checkbox"/> Altered Date(s): <input type="checkbox"/> Moved Date(s): <input type="checkbox"/> Other Date(s): Endangered by:
26. Plan shape: Irregular	33. Ext. wall cladding: Stone	
27. No. of stories: 1	34. Foundation material: Concrete	
28. No. of bays (1 st floor): 5	35. Basement type:	40. No. of outbuildings (describe in box 40 cont.): 0
29. Roof type: Low Gable	36. Front porch type/placement: Closed Partial	41. Further description of building features and associated resources on continuation page. <input checked="" type="checkbox"/>

OTHER

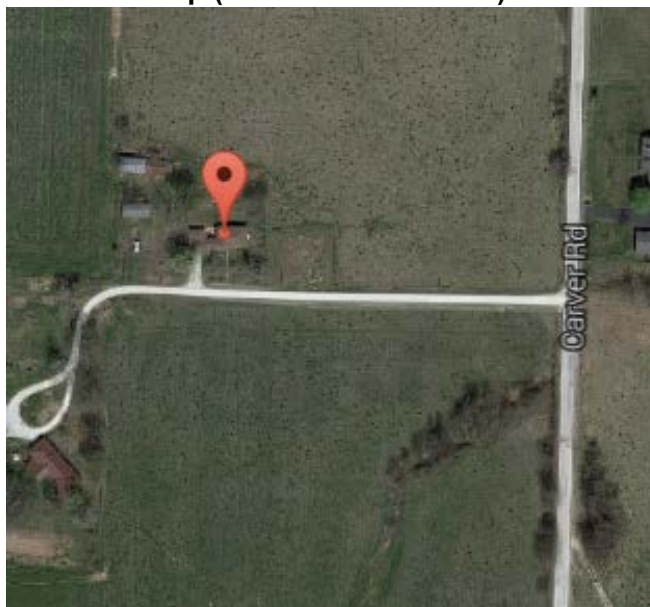
42. Current owner/address: Hirshy, Dennis S. & Barbara 1470 CARVER RD DIAMOND, MO 64840	43. Form prepared by (name and org.): Cydney Millstein, Mary Ann Warfield and Kelsey Lutz Architectural & Historical Research, LLC. 1537 Belleview, Kansas City MO. 64108	44. Survey date: 5/11/16
		45. Date of revisions:

FOR SHPO USE:

Date entered in inventory:	Level of survey <input type="checkbox"/> reconnaissance <input type="checkbox"/> intensive	Additional research needed? <input type="checkbox"/> yes <input type="checkbox"/> no
National Register Status: <input type="checkbox"/> listed <input type="checkbox"/> in listed district Name: <input type="checkbox"/> pending listing <input type="checkbox"/> eligible (individually) <input type="checkbox"/> eligible (district) <input type="checkbox"/> not eligible <input type="checkbox"/> not determined	Other:	



Location Map (include north arrow):



Site Map/plan (include north arrow):



Photographs:

Photographer:
Cydney Millstein

Date:
5/11/16

Descriptions:
Top: South and west façades; view facing northeast.
Center: West façade; view facing east.
Bottom: Stone detail of west façade.







ADDITIONAL INFORMATION:

21. (cont.) History and significance. Expand box as necessary, or add continuation pages.

This Ranch style residence, built c. 1950, is an excellent example of split stone construction. According to the owner, the two bay garage was combined with the original residence with an enclosed breezeway. In spite of this addition, the integrity of the residence has not been compromised. While it does not appear to be eligible for listing as a single site, it may be eligible as an associated property type as defined in a potential Ozark Native Rock MPDF.

22. (cont.) Sources of information. Expand box as necessary, or add continuation pages.

Integrity GIS (Newton County Database); Google Maps, interview with property owner

40. (cont.) Description of environment and outbuildings. Expand box as necessary, or add continuation pages.

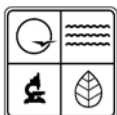
Located in a rural setting in Marion Township. There are no outbuildings on the property.

41. (cont.) Further description of important architectural features. Expand box as necessary, or add continuation pages.

The residence displays decorative patterning in the stone.

42. Additional property notes:

The current owner's father was the original owner.



MISSOURI DEPARTMENT OF NATURAL RESOURCES
STATE HISTORIC PRESERVATION OFFICE, P.O. Box 176, Jefferson City, MO 65102
ARCHITECTURAL/HISTORIC INVENTORY FORM

Page 1

1. Survey No. 48		2. Survey name: Ozark Native Rock	
3. County: Newton		4. Address (Street No.) 2512	
5. City: Diamond		7. Township/Range/Section: T: 27 R: 31 S: 30	
6. Latitude/Longitude: 37.032322, -94.350584		9. Present/other name (if known):	
8. Historic name (if known):		11b. Current use: Domestic	
10. Ownership: <input checked="" type="checkbox"/> Private <input type="checkbox"/> Public		11a. Historic use (if known): Domestic	

HISTORICAL DATA

12. Construction date: 1910	15. Architect:	18. Previously surveyed? <input type="checkbox"/> Cite survey name in box 22 cont. (page 2)
13. Significant date/period: 1910	16. Builder/contractor:	19. On National Register? <input type="checkbox"/> indiv. <input type="checkbox"/> district Cite nomination name in box 22 cont. (page 2)
14. Area(s) of significance: Architecture	17. Original or significant owner:	20. National Register eligible? <input type="checkbox"/> individually eligible <input checked="" type="checkbox"/> district potential (<input checked="" type="checkbox"/> C <input type="checkbox"/> NC) <input type="checkbox"/> not eligible <input type="checkbox"/> not determined
21. History and significance on continuation page. <input checked="" type="checkbox"/>		22. Sources of information on continuation page. <input checked="" type="checkbox"/>

ARCHITECTURAL INFORMATION

23. Category of property: <input checked="" type="checkbox"/> building(s) <input type="checkbox"/> site <input type="checkbox"/> structure <input type="checkbox"/> object	30. Roof material: Galvanized Metal	37. Windows: <input checked="" type="checkbox"/> historic <input type="checkbox"/> replacement Pane arrangement: 6/6
24. Vernacular or property type: Ozark Native Rock	31. Chimney placement: Straddle Ridge	38. Acreage (rural): 33.85 Visible from public road? <input checked="" type="checkbox"/>
25. Architectural Style:	32. Structural system: Stone	39. Changes (describe in box 28 cont.): <input type="checkbox"/> Addition(s) Date(s): <input type="checkbox"/> Altered Date(s): <input type="checkbox"/> Moved Date(s): <input type="checkbox"/> Other Date(s):
26. Plan shape: Rectangular	33. Ext. wall cladding: Stone	Endangered by:
27. No. of stories: 1	34. Foundation material: Concrete	
28. No. of bays (1 st floor): 3	35. Basement type:	40. No. of outbuildings (describe in box 40 cont.): 3
29. Roof type: Medium Gable	36. Front porch type/placement: Stoop	41. Further description of building features and associated resources on continuation page. <input type="checkbox"/>

OTHER

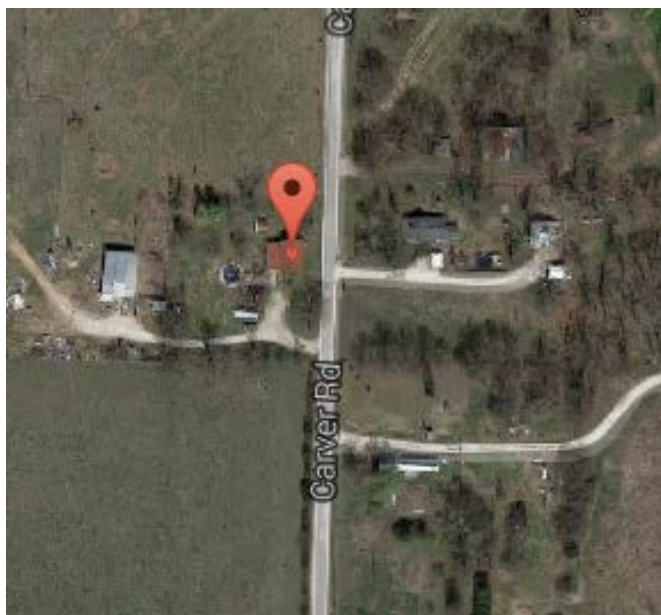
42. Current owner/address: Farley, Alan & Marlene 2512 CARVER RD DIAMOND, MO 64840	43. Form prepared by (name and org.): Cydney Millstein, Mary Ann Warfield and Kelsey Lutz Architectural & Historical Research, LLC. 1537 Belleview, Kansas City MO. 64108	44. Survey date: 5/11/16
		45. Date of revisions:

FOR SHPO USE:


Date entered in inventory:	Level of survey <input type="checkbox"/> reconnaissance <input type="checkbox"/> intensive	Additional research needed? <input type="checkbox"/> yes <input type="checkbox"/> no
National Register Status: <input type="checkbox"/> listed <input type="checkbox"/> in listed district Name: <input type="checkbox"/> pending listing <input type="checkbox"/> eligible (individually) <input type="checkbox"/> eligible (district) <input type="checkbox"/> not eligible <input type="checkbox"/> not determined	Other:	



Location Map (include north arrow):



Site Map/plan (include north arrow):



Photographs:

Photographer:
Cydney Millstein

Date:
5/11/16

Description:
Top: East and north façades; view facing southwest.
Bottom: North and west façades; view facing southeast.







ADDITIONAL INFORMATION:

21. (cont.) History and significance. Expand box as necessary, or add continuation pages.

Constructed in 1910, this residence is a good example of rubble stone construction. It retains its historic integrity. While it does not appear to be eligible for listing as a single site, it may be eligible as an associated property type as defined in a potential Ozark Native Rock MPDF.

22. (cont.) Sources of information. Expand box as necessary, or add continuation pages.

Integrity GIS (Newton County Database); Google Maps

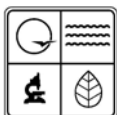
40. (cont.) Description of environment and outbuildings. Expand box as necessary, or add continuation pages.

Located in a rural area in Marion Township. There are three outbuildings located on this property.

41. (cont.) Further description of important architectural features. Expand box as necessary, or add continuation pages.

42. Additional property notes:

Limited access to property.



MISSOURI DEPARTMENT OF NATURAL RESOURCES
STATE HISTORIC PRESERVATION OFFICE, P.O. Box 176, Jefferson City, MO 65102
ARCHITECTURAL/HISTORIC INVENTORY FORM

Page 1

1. Survey No. 47		2. Survey name: Ozark Native Rock	
3. County: Newton		4. Address (Street No.) 2800 Street Carver Road	
5. City: Diamond	Vicinity: <input type="checkbox"/>	6. Latitude/Longitude: 37.027893, -94.350859	7. Township/Range/Section: T: 27 R: 31 S: 30
8. Historic name (if known):		9. Present/other name (if known):	
10. Ownership: <input checked="" type="checkbox"/> Private <input type="checkbox"/> Public		11a. Historic use (if known): Domestic	11b. Current use: Domestic

HISTORICAL DATA

12. Construction date: 1906	15. Architect:	18. Previously surveyed? <input type="checkbox"/> Cite survey name in box 22 cont. (page 2)
13. Significant date/period: 1906	16. Builder/contractor:	19. On National Register? <input type="checkbox"/> indiv. <input type="checkbox"/> district Cite nomination name in box 22 cont. (page 2)
14. Area(s) of significance: Architecture	17. Original or significant owner:	20. National Register eligible? <input type="checkbox"/> individually eligible <input checked="" type="checkbox"/> district potential (<input checked="" type="checkbox"/> C <input type="checkbox"/> NC) <input type="checkbox"/> not eligible <input type="checkbox"/> not determined
21. History and significance on continuation page. <input checked="" type="checkbox"/>		22. Sources of information on continuation page. <input checked="" type="checkbox"/>

ARCHITECTURAL INFORMATION

23. Category of property: <input checked="" type="checkbox"/> building(s) <input type="checkbox"/> site <input type="checkbox"/> structure <input type="checkbox"/> object	30. Roof material: Asphalt Shingle	37. Windows: <input type="checkbox"/> historic <input checked="" type="checkbox"/> replacement Pane arrangement: 1/1
24. Vernacular or property type: Ozark Native Rock	31. Chimney placement: N/A	38. Acreage (rural): 38.2 Visible from public road? <input checked="" type="checkbox"/>
25. Architectural Style:	32. Structural system: Stone	39. Changes (describe in box 28 cont.): <input checked="" type="checkbox"/> Addition(s) Date(s): <input checked="" type="checkbox"/> Altered Date(s): <input type="checkbox"/> Moved Date(s): <input type="checkbox"/> Other Date(s): Endangered by:
26. Plan shape: Irregular	33. Ext. wall cladding: Stone	
27. No. of stories: 1	34. Foundation material: Stone	
28. No. of bays (1 st floor): 5	35. Basement type:	40. No. of outbuildings (describe in box 40 cont.): 3
29. Roof type: Medium Gable	36. Front porch type/placement: Stoop	41. Further description of building features and associated resources on continuation page. <input type="checkbox"/>

OTHER


42. Current owner/address: Riechman, Barbara Trust 3333 MCCONNELL JOPLIN, MO 64804	43. Form prepared by (name and org.): Cydney Millstein, Mary Ann Warfield and Kelsey Lutz Architectural & Historical Research, LLC. 1537 Belleview, Kansas City MO. 64108	44. Survey date: 5/11/16 45. Date of revisions:
---	---	---

FOR SHPO USE:

Date entered in inventory:	Level of survey <input type="checkbox"/> reconnaissance <input type="checkbox"/> intensive	Additional research needed? <input type="checkbox"/> yes <input type="checkbox"/> no
National Register Status: <input type="checkbox"/> listed <input type="checkbox"/> in listed district Name: <input type="checkbox"/> pending listing <input type="checkbox"/> eligible (individually) <input type="checkbox"/> eligible (district) <input type="checkbox"/> not eligible <input type="checkbox"/> not determined	Other:	



Location Map (include north arrow):



Site Map/plan (include north arrow):



Photographs:

Photographer:
Cydney Millstein

Date:
5/11/16

Descriptions:
Top: East façade; view facing west.
Bottom: East and south façades; view facing northwest.







ADDITIONAL INFORMATION:

21. (cont.) History and significance. Expand box as necessary, or add continuation pages.

According to county records, this home was constructed in 1906. This may be the date of the original home (front-gable) that was later modified to the north with a large, one-story addition. The construction method of this addition matches that of what appears to be the original residence. While it does not appear to be eligible for listing as a single site, it may be eligible as an associated property type as defined in a potential Ozark Native Rock MPDF

22. (cont.) Sources of information. Expand box as necessary, or add continuation pages.

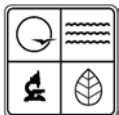
Integrity GIS (Newton County Database); Google Maps

40. (cont.) Description of environment and outbuildings. Expand box as necessary, or add continuation pages.

Located in a rural setting in Marion Township. There are three outbuildings.

41. (cont.) Further description of important architectural features. Expand box as necessary, or add continuation pages.

42. Additional property notes:



MISSOURI DEPARTMENT OF NATURAL RESOURCES
STATE HISTORIC PRESERVATION OFFICE, P.O. Box 176, Jefferson City, MO 65102
ARCHITECTURAL/HISTORIC INVENTORY FORM

Page 1

1. Survey No. 33		2. Survey name: Ozark Native Rock	
3. County: Newton		4. Address (Street No.) 4097	
5. City: Joplin		7. Township/Range/Section: T: 27 R: 32 S: 20	
6. Latitude/Longitude: 37.044190, -94.460147		8. Historic name (if known):	
9. Present/other name (if known):		10. Ownership: <input checked="" type="checkbox"/> Private <input type="checkbox"/> Public	
11a. Historic use (if known): Domestic		11b. Current use: Domestic	

HISTORICAL DATA

12. Construction date: 1920	15. Architect:	18. Previously surveyed? <input type="checkbox"/> Cite survey name in box 22 cont. (page 2)
13. Significant date/period: 1920	16. Builder/contractor:	19. On National Register? <input type="checkbox"/> indiv. <input type="checkbox"/> district Cite nomination name in box 22 cont. (page 2)
14. Area(s) of significance: Architecture	17. Original or significant owner:	20. National Register eligible? <input type="checkbox"/> individually eligible <input checked="" type="checkbox"/> district potential (<input checked="" type="checkbox"/> C <input type="checkbox"/> NC) <input type="checkbox"/> not eligible <input type="checkbox"/> not determined
21. History and significance on continuation page. <input checked="" type="checkbox"/>		22. Sources of information on continuation page. <input checked="" type="checkbox"/>

ARCHITECTURAL INFORMATION

23. Category of property: <input checked="" type="checkbox"/> building(s) <input type="checkbox"/> site <input type="checkbox"/> structure <input type="checkbox"/> object	30. Roof material: Asphalt Shingle	37. Windows: <input type="checkbox"/> historic <input checked="" type="checkbox"/> replacement Pane arrangement: 1/1
24. Vernacular or property type: Ozark Native Rock	31. Chimney placement: N/A	38. Acreage (rural): .75 Visible from public road? <input checked="" type="checkbox"/>
25. Architectural Style: Craftsman	32. Structural system: Stone	39. Changes (describe in box 28 cont.): <input checked="" type="checkbox"/> Addition(s) Date(s): <input checked="" type="checkbox"/> Altered Date(s): <input type="checkbox"/> Moved Date(s): <input type="checkbox"/> Other Date(s): Endangered by:
26. Plan shape: Rectangular	33. Ext. wall cladding: Stone, Wood	
27. No. of stories: 1	34. Foundation material: Stone	
28. No. of bays (1 st floor): 3	35. Basement type:	40. No. of outbuildings (describe in box 40 cont.): 1
29. Roof type: Gable	36. Front porch type/placement: Open Full	41. Further description of building features and associated resources on continuation page. <input type="checkbox"/>

OTHER


42. Current owner/address: Baker, Michael M. SR 4097 S. DUQUESNE RD JOPLIN, MO 64804	43. Form prepared by (name and org.): Cydney Millstein, Mary Ann Warfield and Kelsey Lutz Architectural & Historical Research, LLC. 1537 Belleview, Kansas City MO. 64108	44. Survey date: 5/11/16
		45. Date of revisions:

FOR SHPO USE:

Date entered in inventory:	Level of survey <input type="checkbox"/> reconnaissance <input type="checkbox"/> intensive	Additional research needed? <input type="checkbox"/> yes <input type="checkbox"/> no
National Register Status: <input type="checkbox"/> listed <input type="checkbox"/> in listed district Name: <input type="checkbox"/> pending listing <input type="checkbox"/> eligible (individually) <input type="checkbox"/> eligible (district) <input type="checkbox"/> not eligible <input type="checkbox"/> not determined	Other:	



Location Map (include north arrow):



Site Map/plan (include north arrow):



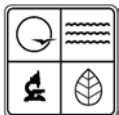
Photographs:

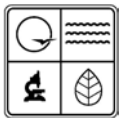
Photographer:
Cydney Millstein

Date:
5/11/16

Descriptions:
Top: West façade, view facing east.
Bottom: West and north façades; view facing southeast.







ADDITIONAL INFORMATION:

21. (cont.) History and significance. Expand box as necessary, or add continuation pages.

Constructed in 1920, this Craftsman style residence retains its historic integrity. While it does not appear to be eligible for listing as a single site, it may be eligible as an associated property type as defined in a potential Ozark Native Rock MPDF.

22. (cont.) Sources of information. Expand box as necessary, or add continuation pages.

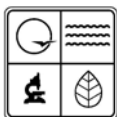
Integrity GIS (Newton County Database); Google Maps

40. (cont.) Description of environment and outbuildings. Expand box as necessary, or add continuation pages.

Located in a rural area in Shoal Creek Township. There is one metal outbuilding on the property to the rear of the residence.

41. (cont.) Further description of important architectural features. Expand box as necessary, or add continuation pages.

42. Additional property notes:



MISSOURI DEPARTMENT OF NATURAL RESOURCES
STATE HISTORIC PRESERVATION OFFICE, P.O. Box 176, Jefferson City, MO 65102
ARCHITECTURAL/HISTORIC INVENTORY FORM

Page 1

1. Survey No. 36		2. Survey name: Ozark Native Rock	
3. County: Newton		4. Address (Street No.) 2577 Street South Kodiak Road	
5. City: Joplin	Vicinity: <input type="checkbox"/>	6. Latitude/Longitude: 37.031429, -94.406438	7. Township/Range/Section: T: 27 R: 32 S: 26
8. Historic name (if known):		9. Present/other name (if known):	
10. Ownership: <input checked="" type="checkbox"/> Private <input type="checkbox"/> Public		11a. Historic use (if known): Domestic	11b. Current use: Domestic

HISTORICAL DATA

12. Construction date: 1923	15. Architect:	18. Previously surveyed? <input type="checkbox"/> Cite survey name in box 22 cont. (page 2)
13. Significant date/period: 1923	16. Builder/contractor:	19. On National Register? <input type="checkbox"/> indiv. <input type="checkbox"/> district Cite nomination name in box 22 cont. (page 2)
14. Area(s) of significance: Architecture	17. Original or significant owner:	20. National Register eligible? <input type="checkbox"/> individually eligible <input checked="" type="checkbox"/> district potential (<input checked="" type="checkbox"/> C <input type="checkbox"/> NC) <input type="checkbox"/> not eligible <input type="checkbox"/> not determined
21. History and significance on continuation page. <input checked="" type="checkbox"/>		22. Sources of information on continuation page. <input checked="" type="checkbox"/>

ARCHITECTURAL INFORMATION

23. Category of property: <input checked="" type="checkbox"/> building(s) <input type="checkbox"/> site <input type="checkbox"/> structure <input type="checkbox"/> object	30. Roof material: Asphalt Shingle	37. Windows: <input checked="" type="checkbox"/> historic <input type="checkbox"/> replacement Pane arrangement: 3/1
24. Vernacular or property type: Ozark Native Rock	31. Chimney placement: Exterior	38. Acreage (rural): 201.64 Visible from public road? <input checked="" type="checkbox"/>
25. Architectural Style: Tudor	32. Structural system: Stone	39. Changes (describe in box 28 cont.): <input checked="" type="checkbox"/> Addition(s) Date(s): <input checked="" type="checkbox"/> Altered Date(s): <input type="checkbox"/> Moved Date(s): <input type="checkbox"/> Other Date(s): Endangered by:
26. Plan shape: Irregular	33. Ext. wall cladding: Stone	
27. No. of stories: 1.5	34. Foundation material: Stone	
28. No. of bays (1 st floor): 3	35. Basement type:	40. No. of outbuildings (describe in box 40 cont.): 9
29. Roof type: Hip	36. Front porch type/placement: Closed Partial Center	41. Further description of building features and associated resources on continuation page. <input type="checkbox"/>

OTHER

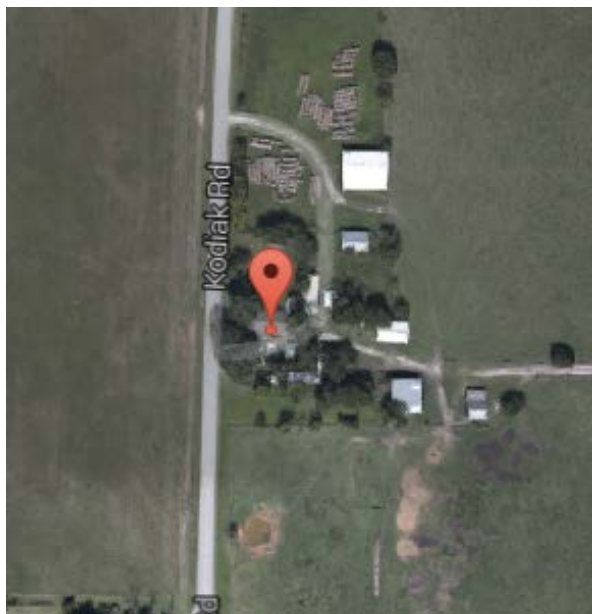
42. Current owner/address: Wilson, Glenn D. Trust 13750 ASPEN RD JOPLIN, MO 64804	43. Form prepared by (name and org.): Cydney Millstein, Mary Ann Warfield and Kelsey Lutz Architectural & Historical Research, LLC. 1537 Belleview, Kansas City MO. 64108	44. Survey date: 5/11/16 45. Date of revisions:
--	---	---

FOR SHPO USE:

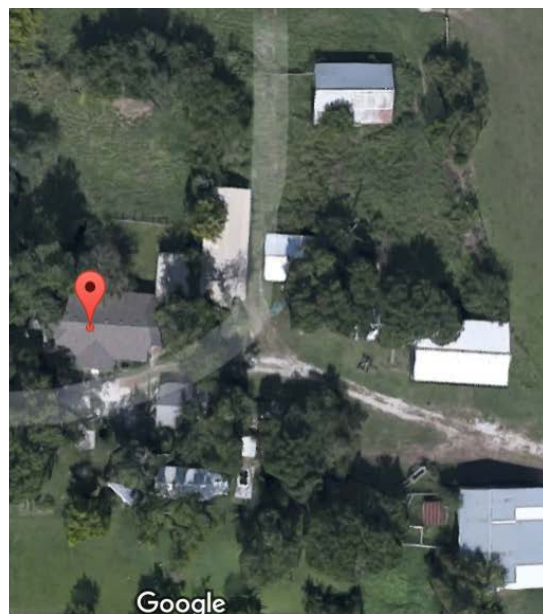
Date entered in inventory:	Level of survey <input type="checkbox"/> reconnaissance <input type="checkbox"/> intensive	Additional research needed? <input type="checkbox"/> yes <input type="checkbox"/> no
National Register Status: <input type="checkbox"/> listed <input type="checkbox"/> in listed district Name: <input type="checkbox"/> pending listing <input type="checkbox"/> eligible (individually) <input type="checkbox"/> eligible (district) <input type="checkbox"/> not eligible <input type="checkbox"/> not determined	Other:	



Location Map (include north arrow):



Site Map/plan (include north arrow):



Photographs:

Photographer:
Cydney Millstein

Date:
5/11/16

Descriptions:

Top: (House) South and west façades; view facing northeast.

Center: (Garage) South façade, view facing north.

Bottom: (Barn/Chicken House) South and west façades; view facing northeast.







ADDITIONAL INFORMATION:

21. (cont.) History and significance. Expand box as necessary, or add continuation pages.

Constructed in 1923, this modified Tudor style residence, as well as the outbuildings, retain historic integrity. While the complex does not appear to be eligible for listing as a district, the buildings may be eligible as associated property types as defined in a potential Ozark Native Rock MPDF.

22. (cont.) Sources of information. Expand box as necessary, or add continuation pages.

Integrity GIS (Newton County Database); Google Maps

40. (cont.) Description of environment and outbuildings. Expand box as necessary, or add continuation pages.

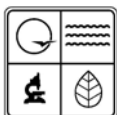
Located in Marion Township in a rural setting.

Outbuildings: chicken house, garage, 2 barns, well house. Measurements were not available.

41. (cont.) Further description of important architectural features. Expand box as necessary, or add continuation pages.

42. Additional property notes:

Limited access to the outbuildings due to cattle on the property.



MISSOURI DEPARTMENT OF NATURAL RESOURCES
STATE HISTORIC PRESERVATION OFFICE, P.O. Box 176, Jefferson City, MO 65102
ARCHITECTURAL/HISTORIC INVENTORY FORM

Page 1

1. Survey No. 35		2. Survey name: Ozark Native Rock	
3. County: Newton		4. Address (Street No.) 2670 Street South Kodiak Road	
5. City: Joplin	Vicinity: <input type="checkbox"/>	6. Latitude/Longitude: 37.030789, -94.407083	7. Township/Range/Section: T: 27 R: 32 S: 27
8. Historic name (if known):		9. Present/other name (if known):	
10. Ownership: <input checked="" type="checkbox"/> Private <input type="checkbox"/> Public		11a. Historic use (if known): Domestic	11b. Current use: Domestic

HISTORICAL DATA

12. Construction date: 1950	15. Architect:	18. Previously surveyed? <input type="checkbox"/> Cite survey name in box 22 cont. (page 2)
13. Significant date/period: 1950	16. Builder/contractor:	19. On National Register? <input type="checkbox"/> indiv. <input type="checkbox"/> district Cite nomination name in box 22 cont. (page 2)
14. Area(s) of significance: Architecture	17. Original or significant owner:	20. National Register eligible? <input type="checkbox"/> individually eligible <input checked="" type="checkbox"/> district potential (<input checked="" type="checkbox"/> C <input type="checkbox"/> NC) <input type="checkbox"/> not eligible <input type="checkbox"/> not determined
21. History and significance on continuation page. <input checked="" type="checkbox"/>		22. Sources of information on continuation page. <input checked="" type="checkbox"/>

ARCHITECTURAL INFORMATION

23. Category of property: <input checked="" type="checkbox"/> building(s) <input type="checkbox"/> site <input type="checkbox"/> structure <input type="checkbox"/> object	30. Roof material: Asphalt Shingle	37. Windows: <input checked="" type="checkbox"/> historic <input type="checkbox"/> replacement Pane arrangement: Fixed, Casement(?)
24. Vernacular or property type: Ozark Native Rock	31. Chimney placement: Straddle Ridge	38. Acreage (rural): 155 Visible from public road? <input checked="" type="checkbox"/>
25. Architectural Style: Ranch (modified)	32. Structural system: Stone	39. Changes (describe in box 28 cont.): <input checked="" type="checkbox"/> Addition(s) Date(s): <input checked="" type="checkbox"/> Altered Date(s): <input type="checkbox"/> Moved Date(s): <input type="checkbox"/> Other Date(s): Endangered by:
26. Plan shape: Rectangular	33. Ext. wall cladding: Stone	
27. No. of stories: 1	34. Foundation material: Stone	
28. No. of bays (1 st floor): 3	35. Basement type:	40. No. of outbuildings (describe in box 40 cont.): 3
29. Roof type: Medium Gable	36. Front porch type/placement: Stoop	41. Further description of building features and associated resources on continuation page. <input type="checkbox"/>

OTHER


42. Current owner/address: Wilson, Glenn D. Trust 13750 ASPEN RD JOPLIN, MO 64804	43. Form prepared by (name and org.): Cydney Millstein, Mary Ann Warfield and Kelsey Lutz Architectural & Historical Research, LLC. 1537 Belleview, Kansas City MO. 64108	44. Survey date: 5/11/16 45. Date of revisions:
--	---	---

FOR SHPO USE:

Date entered in inventory:	Level of survey <input type="checkbox"/> reconnaissance <input type="checkbox"/> intensive	Additional research needed? <input type="checkbox"/> yes <input type="checkbox"/> no
National Register Status: <input type="checkbox"/> listed <input type="checkbox"/> in listed district Name: <input type="checkbox"/> pending listing <input type="checkbox"/> eligible (individually) <input type="checkbox"/> eligible (district) <input type="checkbox"/> not eligible <input type="checkbox"/> not determined	Other:	



Location Map (include north arrow):



Site Map/plan (include north arrow):



Photographs:

Photographer: Cydney Millstein	Date: 5/11/16	Descriptions: Top: East façade; view facing west. Bottom: East and south façades; view facing northwest.





ADDITIONAL INFORMATION:

21. (cont.) History and significance. Expand box as necessary, or add continuation pages.

Constructed in 1950, this modified Ranch style residence retains historic integrity. While the house does not appear to be eligible for listing as a single site, it may be eligible as an associated property type as defined in a potential Ozark Native Rock MPDF.

22. (cont.) Sources of information. Expand box as necessary, or add continuation pages.

Integrity GIS (Newton County Database); Google Maps

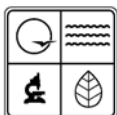
40. (cont.) Description of environment and outbuildings. Expand box as necessary, or add continuation pages.

Located in a rural setting, there is a two car garage with gabled roof located to the rear of the residence. Two additional outbuildings are on the property.

41. (cont.) Further description of important architectural features. Expand box as necessary, or add continuation pages.

42. Additional property notes:

Limited access to the property; difficult to take photographs or assess the residence.



MISSOURI DEPARTMENT OF NATURAL RESOURCES
STATE HISTORIC PRESERVATION OFFICE, P.O. Box 176, Jefferson City, MO 65102
ARCHITECTURAL/HISTORIC INVENTORY FORM

Page 1

1. Survey No. 37		2. Survey name: Ozark Native Rock	
3. County: Newton		4. Address (Street No.) 2860 Street South Kodiak Road	
5. City: Joplin	Vicinity: <input type="checkbox"/>	6. Latitude/Longitude: 37.025728, -94.407123	7. Township/Range/Section: T: 27 R: 32 S: 27
8. Historic name (if known):		9. Present/other name (if known):	
10. Ownership: <input checked="" type="checkbox"/> Private <input type="checkbox"/> Public		11a. Historic use (if known): Domestic	11b. Current use: Domestic

HISTORICAL DATA

12. Construction date: 1930	15. Architect:	18. Previously surveyed? <input type="checkbox"/> Cite survey name in box 22 cont. (page 2)
13. Significant date/period: 1930	16. Builder/contractor:	19. On National Register? <input type="checkbox"/> indiv. <input type="checkbox"/> district Cite nomination name in box 22 cont. (page 2)
14. Area(s) of significance: Architecture	17. Original or significant owner:	20. National Register eligible? <input type="checkbox"/> individually eligible <input checked="" type="checkbox"/> district potential (<input checked="" type="checkbox"/> C <input type="checkbox"/> NC) <input type="checkbox"/> not eligible <input type="checkbox"/> not determined
21. History and significance on continuation page. <input checked="" type="checkbox"/>		22. Sources of information on continuation page. <input checked="" type="checkbox"/>

ARCHITECTURAL INFORMATION

23. Category of property: <input checked="" type="checkbox"/> building(s) <input type="checkbox"/> site <input type="checkbox"/> structure <input type="checkbox"/> object	30. Roof material: Asphalt Shingle	37. Windows: <input type="checkbox"/> historic <input checked="" type="checkbox"/> replacement Pane arrangement: 1/1
24. Vernacular or property type: Ozark Native Rock	31. Chimney placement: N/A	38. Acreage (rural): 28.78 Visible from public road? <input checked="" type="checkbox"/>
25. Architectural Style: Craftsman	32. Structural system: Stone	39. Changes (describe in box 28 cont.): <input type="checkbox"/> Addition(s) Date(s): <input checked="" type="checkbox"/> Altered Date(s): <input type="checkbox"/> Moved Date(s): <input type="checkbox"/> Other Date(s): Endangered by:
26. Plan shape: Rectangular	33. Ext. wall cladding: Stone, Wood	
27. No. of stories: 1.5	34. Foundation material: Concrete	
28. No. of bays (1 st floor): 3	35. Basement type:	40. No. of outbuildings (describe in box 40 cont.): 6
29. Roof type: Medium Gable	36. Front porch type/placement: Stoop	41. Further description of building features and associated resources on continuation page. <input type="checkbox"/>

OTHER


42. Current owner/address: Wilson, Glenn D. Trust 13750 KODIAK JOPLIN, MO 64804	43. Form prepared by (name and org.): Cydney Millstein, Mary Ann Warfield and Kelsey Lutz Architectural & Historical Research, LLC. 1537 Belleview, Kansas City MO. 64108	44. Survey date: 5/11/16 45. Date of revisions:
--	---	---

FOR SHPO USE:


Date entered in inventory:	Level of survey <input type="checkbox"/> reconnaissance <input type="checkbox"/> intensive	Additional research needed? <input type="checkbox"/> yes <input type="checkbox"/> no
National Register Status: <input type="checkbox"/> listed <input type="checkbox"/> in listed district Name: <input type="checkbox"/> pending listing <input type="checkbox"/> eligible (individually) <input type="checkbox"/> eligible (district) <input type="checkbox"/> not eligible <input type="checkbox"/> not determined	Other:	



Location Map (include north arrow):



Site Map/plan (include north arrow):



Photographs:

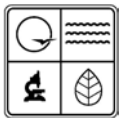
Photographer:
Cydney Millstein

Date:
5/11/16

Descriptions:
Top: (House) East façade; view facing west.
Center: (Garage) East façade; view facing west.
Bottom: (Shed) East and north façades; view facing southwest.







ADDITIONAL INFORMATION:

21. (cont.) History and significance. Expand box as necessary, or add continuation pages.

Constructed in 1930, this modest Craftsman style residence, as well as two stone outbuildings, retain historic integrity. While the complex does not appear to be eligible for listing as a district, the buildings may be eligible as associated property types as defined in a potential Ozark Native Rock MPDF.

22. (cont.) Sources of information. Expand box as necessary, or add continuation pages.

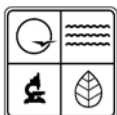
Integrity GIS (Newton County Database); Google Maps

40. (cont.) Description of environment and outbuildings. Expand box as necessary, or add continuation pages.

Located in a rural setting in Marion Township. There are 6 outbuildings of which two are constructed of Ozark Native Rock.

41. (cont.) Further description of important architectural features. Expand box as necessary, or add continuation pages.

42. Additional property notes:



MISSOURI DEPARTMENT OF NATURAL RESOURCES
STATE HISTORIC PRESERVATION OFFICE, P.O. Box 176, Jefferson City, MO 65102
ARCHITECTURAL/HISTORIC INVENTORY FORM

Page 1

1. Survey No. 38		2. Survey name: Ozark Native Rock	
3. County: Newton		4. Address (Street No.) 3114 Street South Kodiak Road	
5. City: Joplin	Vicinity: <input type="checkbox"/>	6. Latitude/Longitude: 37.023417, -94.408196	7. Township/Range/Section: T: 27 R: 32 S: 34
8. Historic name (if known):		9. Present/other name (if known):	
10. Ownership: <input checked="" type="checkbox"/> Private <input type="checkbox"/> Public		11a. Historic use (if known): Domestic	11b. Current use: Domestic

HISTORICAL DATA

12. Construction date: 1930	15. Architect:	18. Previously surveyed? <input type="checkbox"/> Cite survey name in box 22 cont. (page 2)
13. Significant date/period: 1930	16. Builder/contractor:	19. On National Register? <input type="checkbox"/> indiv. <input type="checkbox"/> district Cite nomination name in box 22 cont. (page 2)
14. Area(s) of significance: Architecture	17. Original or significant owner:	20. National Register eligible? <input checked="" type="checkbox"/> individually eligible <input checked="" type="checkbox"/> district potential (<input checked="" type="checkbox"/> C <input type="checkbox"/> NC) <input type="checkbox"/> not eligible <input type="checkbox"/> not determined
21. History and significance on continuation page. <input checked="" type="checkbox"/>		22. Sources of information on continuation page. <input checked="" type="checkbox"/>

ARCHITECTURAL INFORMATION

23. Category of property: <input checked="" type="checkbox"/> building(s) <input type="checkbox"/> site <input type="checkbox"/> structure <input type="checkbox"/> object	30. Roof material: Asphalt Shingle	37. Windows: <input checked="" type="checkbox"/> historic <input type="checkbox"/> replacement Pane arrangement: 6/6
24. Vernacular or property type: Ozark Native Rock	31. Chimney placement: Exterior Left	38. Acreage (rural): 29.61 Visible from public road? <input checked="" type="checkbox"/>
25. Architectural Style: Other	32. Structural system: Stone	39. Changes (describe in box 28 cont.): <input checked="" type="checkbox"/> Addition(s) Date(s): <input checked="" type="checkbox"/> Altered Date(s): <input type="checkbox"/> Moved Date(s): <input type="checkbox"/> Other Date(s): Endangered by:
26. Plan shape: Irregular	33. Ext. wall cladding: Stone	
27. No. of stories: 2	34. Foundation material: Stone	
28. No. of bays (1 st floor): 3	35. Basement type:	40. No. of outbuildings (describe in box 40 cont.): 3
29. Roof type: Gable	36. Front porch type/placement: Stoop	41. Further description of building features and associated resources on continuation page. <input type="checkbox"/>

OTHER


42. Current owner/address: Schroter, Damon Charles & Evelyn 3114 KODIAK RD JOPLIN, MO 64804	43. Form prepared by (name and org.): Cydney Millstein, Mary Ann Warfield and Kelsey Lutz Architectural & Historical Research, LLC. 1537 Belleview, Kansas City MO. 64108	44. Survey date: 5/11/16 45. Date of revisions:
--	---	---

FOR SHPO USE:


Date entered in inventory:	Level of survey <input type="checkbox"/> reconnaissance <input type="checkbox"/> intensive	Additional research needed? <input type="checkbox"/> yes <input type="checkbox"/> no
National Register Status: <input type="checkbox"/> listed <input type="checkbox"/> in listed district Name: <input type="checkbox"/> pending listing <input type="checkbox"/> eligible (individually) <input type="checkbox"/> eligible (district) <input type="checkbox"/> not eligible <input type="checkbox"/> not determined	Other:	



Location Map (include north arrow):



Site Map/plan (include north arrow):



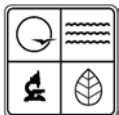
Photographs:

Photographer:
Cydney Millstein

Date:
5/11/16

Descriptions:
Top: East façade; view facing west.
Bottom: East and south façades; view facing northwest.







ADDITIONAL INFORMATION:

21. (cont.) History and significance. Expand box as necessary, or add continuation pages.

Constructed in 1930, this Eclectic style residence (featuring Colonial and Gothic style elements), as well as one stone outbuilding matching the house in style, retain historic integrity. Due to its unique style as examined in the survey area, the residence appears to be eligible for listing as a single site. Additionally, the buildings may be eligible as associated property types as defined in a potential Ozark Native Rock MPDF.

22. (cont.) Sources of information. Expand box as necessary, or add continuation pages.

Integrity GIS (Newton County Database); Google Maps

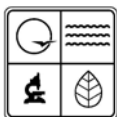
40. (cont.) Description of environment and outbuildings. Expand box as necessary, or add continuation pages.

Located in a rural setting in Marion Township up a steep gravel road. The garage is located to the rear of the property.

41. (cont.) Further description of important architectural features. Expand box as necessary, or add continuation pages.

42. Additional property notes:

Access to this property was limited.



MISSOURI DEPARTMENT OF NATURAL RESOURCES
STATE HISTORIC PRESERVATION OFFICE, P.O. Box 176, Jefferson City, MO 65102
ARCHITECTURAL/HISTORIC INVENTORY FORM

Page 1

1. Survey No. 39		2. Survey name: Ozark Native Rock	
3. County: Newton		4. Address (Street No.) 3649-3795	
5. City: Diamond		7. Township/Range/Section: T: 27 R: 32 S: 35	
6. Latitude/Longitude: 37.014113, -94.406804		9. Present/other name (if known):	
8. Historic name (if known):		11b. Current use: Domestic	
10. Ownership: <input checked="" type="checkbox"/> Private <input type="checkbox"/> Public		11a. Historic use (if known): Domestic	

HISTORICAL DATA

12. Construction date: 1900	15. Architect:	18. Previously surveyed? <input type="checkbox"/> Cite survey name in box 22 cont. (page 2)
13. Significant date/period: 1900	16. Builder/contractor:	19. On National Register? <input type="checkbox"/> indiv. <input type="checkbox"/> district Cite nomination name in box 22 cont. (page 2)
14. Area(s) of significance: Architecture	17. Original or significant owner:	20. National Register eligible? <input type="checkbox"/> individually eligible <input checked="" type="checkbox"/> district potential (<input type="checkbox"/> C <input checked="" type="checkbox"/> NC) <input type="checkbox"/> not eligible <input type="checkbox"/> not determined
21. History and significance on continuation page. <input checked="" type="checkbox"/>		22. Sources of information on continuation page. <input checked="" type="checkbox"/>

ARCHITECTURAL INFORMATION

23. Category of property: <input checked="" type="checkbox"/> building(s) <input type="checkbox"/> site <input type="checkbox"/> structure <input type="checkbox"/> object	30. Roof material: Galvanized Metal	37. Windows: <input checked="" type="checkbox"/> historic <input type="checkbox"/> replacement Pane arrangement: 4/1
24. Vernacular or property type: Ozark Native Rock	31. Chimney placement: N/A	38. Acreage (rural): 116.09 Visible from public road? <input checked="" type="checkbox"/>
25. Architectural Style:	32. Structural system: Stone	39. Changes (describe in box 28 cont.): <input checked="" type="checkbox"/> Addition(s) Date(s): <input checked="" type="checkbox"/> Altered Date(s): <input type="checkbox"/> Moved Date(s): <input type="checkbox"/> Other Date(s): Endangered by:
26. Plan shape: Rectangular	33. Ext. wall cladding: Stone	
27. No. of stories: 1	34. Foundation material: Concrete	
28. No. of bays (1 st floor): 4	35. Basement type:	40. No. of outbuildings (describe in box 40 cont.): 1
29. Roof type: Gable	36. Front porch type/placement: Closed Partial Right	41. Further description of building features and associated resources on continuation page. <input type="checkbox"/>

OTHER


42. Current owner/address: Watson, Ernest & Carolyn 3649 KODIAK RD DIAMOND, MO 64804	43. Form prepared by (name and org.): Cydney Millstein, Mary Ann Warfield and Kelsey Lutz Architectural & Historical Research, LLC. 1537 Belleview, Kansas City MO. 64108	44. Survey date: 5/11/16
		45. Date of revisions:

FOR SHPO USE:

Date entered in inventory:	Level of survey <input type="checkbox"/> reconnaissance <input type="checkbox"/> intensive	Additional research needed? <input type="checkbox"/> yes <input type="checkbox"/> no
National Register Status: <input type="checkbox"/> listed <input type="checkbox"/> in listed district Name: <input type="checkbox"/> pending listing <input type="checkbox"/> eligible (individually) <input type="checkbox"/> eligible (district) <input type="checkbox"/> not eligible <input type="checkbox"/> not determined	Other:	



Location Map (include north arrow):



Site Map/plan (include north arrow):



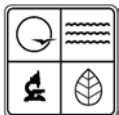
Photographs:

Photographer:
Cydney Millstein

Date:
5/11/16

Descriptions:
Top: (House) West façade; view facing east.
Center: (House) West and north façades; view facing southeast.
Bottom: (Garage) East and north façades; view facing southwest.







ADDITIONAL INFORMATION:

21. (cont.) History and significance. Expand box as necessary, or add continuation pages.

Constructed in 1900, this well-crafted rubble stone residence has been drastically modified over the years which has compromised the historic integrity. It appears that the roof line has been modified, as well as the main façade of the residence. The residence does not appear to be eligible for listing as a single site, or as an associated property type as defined in a potential Ozark Native Rock MPDF.

22. (cont.) Sources of information. Expand box as necessary, or add continuation pages.

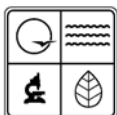
Integrity GIS (Newton County Database); Google Maps

40. (cont.) Description of environment and outbuildings. Expand box as necessary, or add continuation pages.

Located in a rural setting in Diamond, Marion Township. Outbuildings include an Ozark Native Rock garage.

41. (cont.) Further description of important architectural features. Expand box as necessary, or add continuation pages.

42. Additional property notes:



MISSOURI DEPARTMENT OF NATURAL RESOURCES
STATE HISTORIC PRESERVATION OFFICE, P.O. Box 176, Jefferson City, MO 65102
ARCHITECTURAL/HISTORIC INVENTORY FORM

Page 1

1. Survey No. 40		2. Survey name: Ozark Native Rock	
3. County: Newton		4. Address (Street No.) 2528	
5. City: Joplin		6. Latitude/Longitude: 37.032140, -94.388494	
7. Township/Range/Section: T: 27 R: 32 S: 26		8. Historic name (if known): Schoolhouse #1	
9. Present/other name (if known):		10. Ownership: <input checked="" type="checkbox"/> Private <input type="checkbox"/> Public	
11a. Historic use (if known): Education		11b. Current use: Domestic	

HISTORICAL DATA

12. Construction date: 1926	15. Architect:	18. Previously surveyed? <input type="checkbox"/> Cite survey name in box 22 cont. (page 2)
13. Significant date/period:	16. Builder/contractor:	19. On National Register? <input type="checkbox"/> indiv. <input type="checkbox"/> district Cite nomination name in box 22 cont. (page 2)
14. Area(s) of significance:	17. Original or significant owner:	20. National Register eligible? <input type="checkbox"/> individually eligible <input checked="" type="checkbox"/> district potential (<input type="checkbox"/> C <input checked="" type="checkbox"/> NC) <input type="checkbox"/> not eligible <input type="checkbox"/> not determined
21. History and significance on continuation page. <input checked="" type="checkbox"/>		22. Sources of information on continuation page. <input checked="" type="checkbox"/>

ARCHITECTURAL INFORMATION

23. Category of property: <input checked="" type="checkbox"/> building(s) <input type="checkbox"/> site <input type="checkbox"/> structure <input type="checkbox"/> object	30. Roof material: Asphalt Shingle	37. Windows: <input type="checkbox"/> historic <input checked="" type="checkbox"/> replacement Pane arrangement: Multipane
24. Vernacular or property type: Ozark Native Rock	31. Chimney placement: Exterior	38. Acreage (rural): 9.88 Visible from public road? <input checked="" type="checkbox"/>
25. Architectural Style:	32. Structural system: Stone, Frame	39. Changes (describe in box 28 cont.): <input checked="" type="checkbox"/> Addition(s) Date(s): <input checked="" type="checkbox"/> Altered Date(s): <input type="checkbox"/> Moved Date(s): <input type="checkbox"/> Other Date(s): Endangered by:
26. Plan shape: Irregular	33. Ext. wall cladding: Stone, Wood, Vinyl	
27. No. of stories: 1 1/2	34. Foundation material: Stone	
28. No. of bays (1 st floor): 3	35. Basement type:	40. No. of outbuildings (describe in box 40 cont.): 3
29. Roof type: Gable, Shed	36. Front porch type/placement: Closed Full Center	41. Further description of building features and associated resources on continuation page. <input type="checkbox"/>

OTHER


42. Current owner/address: Howard, Kyle Osgood & Jill Marie 2528 LARK RD JOPLIN, MO 64804	43. Form prepared by (name and org.): Cydney Millstein, Mary Ann Warfield and Kelsey Lutz Architectural & Historical Research, LLC. 1537 Belleview, Kansas City MO. 64108	44. Survey date: 5/11/16
		45. Date of revisions:

FOR SHPO USE:

Date entered in inventory:	Level of survey <input type="checkbox"/> reconnaissance <input type="checkbox"/> intensive	Additional research needed? <input type="checkbox"/> yes <input type="checkbox"/> no
National Register Status: <input type="checkbox"/> listed <input type="checkbox"/> in listed district Name: <input type="checkbox"/> pending listing <input type="checkbox"/> eligible (individually) <input type="checkbox"/> eligible (district) <input type="checkbox"/> not eligible <input type="checkbox"/> not determined	Other:	



Location Map (include north arrow):



Site Map/plan (include north arrow):



Photographs:

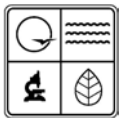
Photographer:
Cydney Millstein

Date:
5/11/16

Descriptions:
Top: East and north façades; view facing southwest.
Bottom: South façade; view facing northwest.







ADDITIONAL INFORMATION:

21. (cont.) History and significance. Expand box as necessary, or add continuation pages.

This building was constructed in 1926 and was originally listed in the 1902 Marion Township Plat Map Atlas as Schoolhouse #1. This well-crafted rubble stone schoolhouse (now residence) has been drastically modified over the years which has compromised the historic integrity. The porch at the main façade has been enclosed and a large addition was constructed to the rear of the original building, changing the overall footprint. The residence does not appear to be eligible for listing as a single site, or as an associated property type as defined in a potential Ozark Native Rock MPDF.

22. (cont.) Sources of information. Expand box as necessary, or add continuation pages.

Integrity GIS (Newton County Database); Google Maps, 1902 Marion Township Plat Map Atlas

40. (cont.) Description of environment and outbuildings. Expand box as necessary, or add continuation pages.

Located in a rural setting in Marion Township on a gravel road. There are three contemporary outbuildings on the property.

41. (cont.) Further description of important architectural features. Expand box as necessary, or add continuation pages.

42. Additional property notes:



MISSOURI DEPARTMENT OF NATURAL RESOURCES
STATE HISTORIC PRESERVATION OFFICE, P.O. Box 176, Jefferson City, MO 65102
ARCHITECTURAL/HISTORIC INVENTORY FORM

Page 1

1. Survey No. 45		2. Survey name: Ozark Native Rock	
3. County: Newton		4. Address (Street No.) 1546	
5. City: Diamond		Street Marten Road	
6. Latitude/Longitude: 37.044586, -94.370143		7. Township/Range/Section: T: 27 R: 32 S: 24	
8. Historic name (if known):		9. Present/other name (if known):	
10. Ownership: <input checked="" type="checkbox"/> Private <input type="checkbox"/> Public		11a. Historic use (if known): Domestic	
		11b. Current use: Domestic	

HISTORICAL DATA

12. Construction date: c. 1945	15. Architect:	18. Previously surveyed? <input type="checkbox"/> Cite survey name in box 22 cont. (page 2)
13. Significant date/period: c. 1945	16. Builder/contractor: Connor, stone mason	19. On National Register? <input type="checkbox"/> indiv. <input type="checkbox"/> district Cite nomination name in box 22 cont. (page 2)
14. Area(s) of significance: Architecture	17. Original or significant owner: Morgan	20. National Register eligible? <input checked="" type="checkbox"/> individually eligible <input checked="" type="checkbox"/> district potential (<input checked="" type="checkbox"/> C <input type="checkbox"/> NC) <input type="checkbox"/> not eligible <input type="checkbox"/> not determined
21. History and significance on continuation page. <input checked="" type="checkbox"/>		22. Sources of information on continuation page. <input checked="" type="checkbox"/>

ARCHITECTURAL INFORMATION

23. Category of property: <input checked="" type="checkbox"/> building(s) <input type="checkbox"/> site <input type="checkbox"/> structure <input type="checkbox"/> object	30. Roof material: Galvanized Metal	37. Windows: <input checked="" type="checkbox"/> historic <input type="checkbox"/> replacement Pane arrangement: 1/1
24. Vernacular or property type: Ozark Native Rock	31. Chimney placement: Straddle Ridge	38. Acreage (rural): 19.99 Visible from public road? <input checked="" type="checkbox"/>
25. Architectural Style: Minimal Traditional	32. Structural system: Stone	39. Changes (describe in box 28 cont.): <input checked="" type="checkbox"/> Addition(s) Date(s): <input checked="" type="checkbox"/> Altered Date(s): <input type="checkbox"/> Moved Date(s): <input type="checkbox"/> Other Date(s):
26. Plan shape: Rectangular	33. Ext. wall cladding: Stone	Endangered by:
27. No. of stories: 1	34. Foundation material: Stone	
28. No. of bays (1 st floor): 2	35. Basement type: Crawl Space	40. No. of outbuildings (describe in box 40 cont.): 2
29. Roof type: Gable	36. Front porch type/placement: Closed Partial	41. Further description of building features and associated resources on continuation page. <input type="checkbox"/>

OTHER


42. Current owner/address: Morgan, Jon Mark 1546 MARTEN RD DIAMOND, MO 64840	43. Form prepared by (name and org.): Cydney Millstein, Mary Ann Warfield and Kelsey Lutz Architectural & Historical Research, LLC. 1537 Belleview, Kansas City MO. 64108	44. Survey date: 5/11/16
		45. Date of revisions:

FOR SHPO USE:


Date entered in inventory:	Level of survey <input type="checkbox"/> reconnaissance <input type="checkbox"/> intensive	Additional research needed? <input type="checkbox"/> yes <input type="checkbox"/> no
National Register Status: <input type="checkbox"/> listed <input type="checkbox"/> in listed district Name: <input type="checkbox"/> pending listing <input type="checkbox"/> eligible (individually) <input type="checkbox"/> eligible (district) <input type="checkbox"/> not eligible <input type="checkbox"/> not determined	Other:	



Location Map (include north arrow):



Site Map/plan (include north arrow):



Photographs:

Photographer:
Cydney Millstein

Date:
5/11/16

Descriptions:
Top: East and north façades; view facing southwest.
Bottom: North and west façades; view facing southeast.







ADDITIONAL INFORMATION:

21. (cont.) History and significance. Expand box as necessary, or add continuation pages.

Constructed c. 1945, this split fieldstone residence is a good example of the construction type, designed in the Minimal Traditional style. It is one of the few decorative fieldstone houses in the survey area; it has retained its historic integrity. It appears to be eligible for listing as a single site and as an associated property type as defined in a potential Ozark Native Rock MPDF.

22. (cont.) Sources of information. Expand box as necessary, or add continuation pages.

Integrity GIS (Newton County Database); Google Maps, interview with homeowner.

40. (cont.) Description of environment and outbuildings. Expand box as necessary, or add continuation pages.

Located in a rural setting in Marion Township. There are two outbuildings on the property (not stone construction).

41. (cont.) Further description of important architectural features. Expand box as necessary, or add continuation pages.

42. Additional property notes:

This house was constructed by the Connor family who lived in Marion Township. The current owner's great-grandfather was the original occupant/owner of this residence.



MISSOURI DEPARTMENT OF NATURAL RESOURCES
STATE HISTORIC PRESERVATION OFFICE, P.O. Box 176, Jefferson City, MO 65102
ARCHITECTURAL/HISTORIC INVENTORY FORM

Page 1

1. Survey No. 31		2. Survey name: Ozark Native Rock	
3. County: Newton		4. Address (Street No.) 1347	
5. City: Joplin		6. Latitude/Longitude: 37.051029, -94.453254	
7. Township/Range/Section: T: 27 R: 32 S: 20		8. Historic name (if known):	
9. Present/other name (if known):		10. Ownership: <input checked="" type="checkbox"/> Private <input type="checkbox"/> Public	
11a. Historic use (if known): Domestic		11b. Current use: Domestic	

HISTORICAL DATA

12. Construction date: 1928	15. Architect:	18. Previously surveyed? <input type="checkbox"/> Cite survey name in box 22 cont. (page 2)
13. Significant date/period: 1928	16. Builder/contractor:	19. On National Register? <input type="checkbox"/> indiv. <input type="checkbox"/> district Cite nomination name in box 22 cont. (page 2)
14. Area(s) of significance: Architecture	17. Original or significant owner:	20. National Register eligible? <input type="checkbox"/> individually eligible <input checked="" type="checkbox"/> district potential (<input checked="" type="checkbox"/> C <input type="checkbox"/> NC) <input type="checkbox"/> not eligible <input type="checkbox"/> not determined
21. History and significance on continuation page. <input checked="" type="checkbox"/>		22. Sources of information on continuation page. <input checked="" type="checkbox"/>

ARCHITECTURAL INFORMATION

23. Category of property: <input checked="" type="checkbox"/> building(s) <input type="checkbox"/> site <input type="checkbox"/> structure <input type="checkbox"/> object	30. Roof material: Asphalt Shingle	37. Windows: <input checked="" type="checkbox"/> historic <input type="checkbox"/> replacement Pane arrangement: 1/1
24. Vernacular or property type: National Folk/Ozark Native Rock	31. Chimney placement: Right Side Slope	38. Acreage (rural): Visible from public road? <input checked="" type="checkbox"/>
25. Architectural Style:	32. Structural system: Stone	39. Changes (describe in box 28 cont.): <input checked="" type="checkbox"/> Addition(s) Date(s): <input checked="" type="checkbox"/> Altered Date(s): <input type="checkbox"/> Moved Date(s): <input type="checkbox"/> Other Date(s):
26. Plan shape: Rectangular	33. Ext. wall cladding: Stone	Endangered by:
27. No. of stories: 1	34. Foundation material: Stone	
28. No. of bays (1 st floor): 3	35. Basement type:	40. No. of outbuildings (describe in box 40 cont.): 3
29. Roof type: Gable	36. Front porch type/placement: Closed Full	41. Further description of building features and associated resources on continuation page. <input type="checkbox"/>

OTHER

42. Current owner/address: Dodson, Wesley & Tracy 1347 RAINBOW DR JOPLIN, MO 64804	43. Form prepared by (name and org.): Cydney Millstein, Mary Ann Warfield and Kelsey Lutz Architectural & Historical Research, LLC. 1537 Belleview, Kansas City MO. 64108	44. Survey date: 5/11/16
		45. Date of revisions:

FOR SHPO USE:

Date entered in inventory:	Level of survey <input type="checkbox"/> reconnaissance <input type="checkbox"/> intensive	Additional research needed? <input type="checkbox"/> yes <input type="checkbox"/> no
National Register Status: <input type="checkbox"/> listed <input type="checkbox"/> in listed district Name: <input type="checkbox"/> pending listing <input type="checkbox"/> eligible (individually) <input type="checkbox"/> eligible (district) <input type="checkbox"/> not eligible <input type="checkbox"/> not determined	Other:	



Location Map (include north arrow):



Site Map/plan (include north arrow):



Photographs:

Photographer:
Cydney Millstein

Date:
5/11/16

Description:
Top: West façade, view facing east.
Bottom: West and south façades, view facing northeast.







ADDITIONAL INFORMATION:

21. (cont.) History and significance. Expand box as necessary, or add continuation pages.

Constructed in 1928, this residence was altered when the open porch was enclosed at an unknown date. While it does not appear to be eligible for listing as a single site, it may be eligible as an associated property type as defined in a potential Ozark Native Rock MPDF.

22. (cont.) Sources of information. Expand box as necessary, or add continuation pages.

Integrity GIS (Newton County Database); Google Maps.

40. (cont.) Description of environment and outbuildings. Expand box as necessary, or add continuation pages.

Located in Shoal Creek Township near I-44 in a rural area. A one-story gable garage constructed of Ozark Native Rock is located to the rear of the property.

41. (cont.) Further description of important architectural features. Expand box as necessary, or add continuation pages.

42. Additional property notes:



MISSOURI DEPARTMENT OF NATURAL RESOURCES
STATE HISTORIC PRESERVATION OFFICE, P.O. Box 176, Jefferson City, MO 65102
ARCHITECTURAL/HISTORIC INVENTORY FORM

Page 1

1. Survey No. 32		2. Survey name: Ozark Native Rock	
3. County: Newton		4. Address (Street No.) 1372	
5. City: Joplin		7. Township/Range/Section: T: 27 R: 32 S: 20	
6. Latitude/Longitude: 37.049829, -94.453914		8. Historic name (if known):	
9. Present/other name (if known):		10. Ownership: <input checked="" type="checkbox"/> Private <input type="checkbox"/> Public	
11a. Historic use (if known): Domestic		11b. Current use: Vacant/Not in Use	

HISTORICAL DATA

12. Construction date: 1918	15. Architect:	18. Previously surveyed? <input type="checkbox"/> Cite survey name in box 22 cont. (page 2)
13. Significant date/period: 1918	16. Builder/contractor:	19. On National Register? <input type="checkbox"/> indiv. <input type="checkbox"/> district Cite nomination name in box 22 cont. (page 2)
14. Area(s) of significance: Architecture	17. Original or significant owner:	20. National Register eligible? <input type="checkbox"/> individually eligible <input checked="" type="checkbox"/> district potential (<input checked="" type="checkbox"/> C <input type="checkbox"/> NC) <input type="checkbox"/> not eligible <input type="checkbox"/> not determined
21. History and significance on continuation page. <input checked="" type="checkbox"/>		22. Sources of information on continuation page. <input checked="" type="checkbox"/>

ARCHITECTURAL INFORMATION

23. Category of property: <input checked="" type="checkbox"/> building(s) <input type="checkbox"/> site <input type="checkbox"/> structure <input type="checkbox"/> object	30. Roof material: Asphalt Shingle	37. Windows: <input type="checkbox"/> historic <input checked="" type="checkbox"/> replacement Pane arrangement: 1/1
24. Vernacular or property type: National Folk/Ozark Native Rock	31. Chimney placement: N/A	38. Acreage (rural): .75 Visible from public road? <input checked="" type="checkbox"/>
25. Architectural Style:	32. Structural system:	39. Changes (describe in box 28 cont.): <input checked="" type="checkbox"/> Addition(s) Date(s): <input checked="" type="checkbox"/> Altered Date(s): <input type="checkbox"/> Moved Date(s): <input type="checkbox"/> Other Date(s): Endangered by:
26. Plan shape: Rectangular	33. Ext. wall cladding: Stone	
27. No. of stories: 1	34. Foundation material: Stone	
28. No. of bays (1 st floor): 3	35. Basement type:	40. No. of outbuildings (describe in box 40 cont.): 0
29. Roof type: Gable	36. Front porch type/placement: Open Partial Center	41. Further description of building features and associated resources on continuation page. <input type="checkbox"/>

OTHER

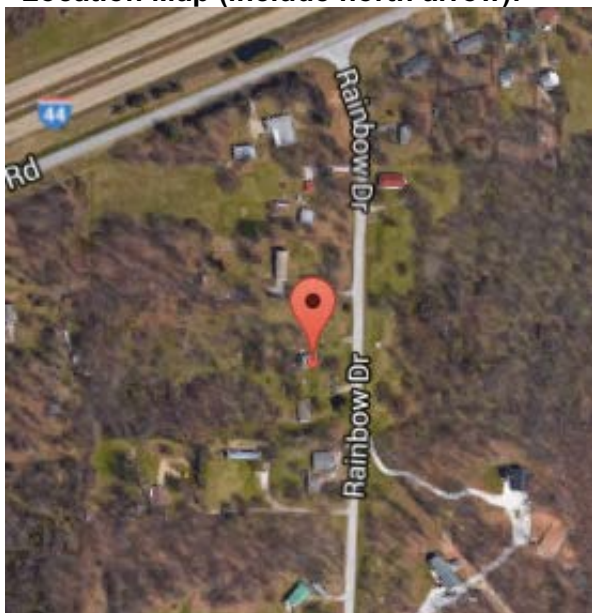
42. Current owner/address: Sewell, Debra Iceberg 1372 RAINBOW DR JOPLIN, MO 64804	43. Form prepared by (name and org.): Cydney Millstein, Mary Ann Warfield and Kelsey Lutz Architectural & Historical Research, LLC. 1537 Belleview, Kansas City MO. 64108	44. Survey date: 5/11/16
		45. Date of revisions:

FOR SHPO USE:


Date entered in inventory:	Level of survey <input type="checkbox"/> reconnaissance <input type="checkbox"/> intensive	Additional research needed? <input type="checkbox"/> yes <input type="checkbox"/> no
National Register Status: <input type="checkbox"/> listed <input type="checkbox"/> in listed district Name: <input type="checkbox"/> pending listing <input type="checkbox"/> eligible (individually) <input type="checkbox"/> eligible (district) <input type="checkbox"/> not eligible <input type="checkbox"/> not determined	Other:	



Location Map (include north arrow):



Site Map/plan (include north arrow):



Photographs:

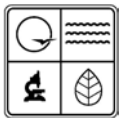
Photographer:
Cydney Millstein

Date:
5/11/16

Descriptions:
Top: East façade; view facing west.
Bottom: South and east façades; view facing northwest.







ADDITIONAL INFORMATION:

21. (cont.) History and significance. Expand box as necessary, or add continuation pages.

This National Folk Hall and Parlor residence was constructed in 1918. A substantial rear addition was constructed at an unknown date. While it does not appear to be eligible for listing as a single site, it may be eligible as an associated property type as defined in a potential Ozark Native Rock MPDF.

22. (cont.) Sources of information. Expand box as necessary, or add continuation pages.

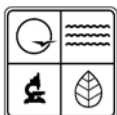
Integrity GIS (Newton County Database); Google Maps

40. (cont.) Description of environment and outbuildings. Expand box as necessary, or add continuation pages.

Located in Shoal Creek Township near I-44 in a rural area of Newton County.

41. (cont.) Further description of important architectural features. Expand box as necessary, or add continuation pages.

42. Additional property notes:



MISSOURI DEPARTMENT OF NATURAL RESOURCES
STATE HISTORIC PRESERVATION OFFICE, P.O. Box 176, Jefferson City, MO 65102
ARCHITECTURAL/HISTORIC INVENTORY FORM

Page 1

1. Survey No. 26		2. Survey name: Ozark Native Rock	
3. County: Newton		4. Address (Street No.) 2075	
5. City: Joplin		6. Latitude/Longitude: 37.039710, -94.442333	
7. Township/Range/Section: T: 27 R: 32 S: 28		8. Historic name (if known):	
9. Present/other name (if known):		10. Ownership: <input checked="" type="checkbox"/> Private <input type="checkbox"/> Public	
11a. Historic use (if known): Domestic		11b. Current use: Domestic	

HISTORICAL DATA

12. Construction date: c. 1934	15. Architect:	18. Previously surveyed? <input type="checkbox"/> Cite survey name in box 22 cont. (page 2)
13. Significant date/period: c. 1934	16. Builder/contractor:	19. On National Register? <input type="checkbox"/> indiv. <input type="checkbox"/> district Cite nomination name in box 22 cont. (page 2)
14. Area(s) of significance: Architecture	17. Original or significant owner:	20. National Register eligible? <input type="checkbox"/> individually eligible <input checked="" type="checkbox"/> district potential (<input type="checkbox"/> C <input checked="" type="checkbox"/> NC) <input type="checkbox"/> not eligible <input type="checkbox"/> not determined
21. History and significance on continuation page. <input checked="" type="checkbox"/>		22. Sources of information on continuation page. <input checked="" type="checkbox"/>

ARCHITECTURAL INFORMATION

23. Category of property: <input checked="" type="checkbox"/> building(s) <input type="checkbox"/> site <input type="checkbox"/> structure <input type="checkbox"/> object	30. Roof material: Asphalt Shingle	37. Windows: <input type="checkbox"/> historic <input checked="" type="checkbox"/> replacement Pane arrangement: 1/1
24. Vernacular or property type: National Folk/Ozark Native Rock (Original)	31. Chimney placement: Exterior Left (Original)	38. Acreage (rural): 30.5 Visible from public road? <input checked="" type="checkbox"/>
25. Architectural Style:	32. Structural system: Stone	39. Changes (describe in box 28 cont.): <input checked="" type="checkbox"/> Addition(s) Date(s): <input checked="" type="checkbox"/> Altered Date(s): <input type="checkbox"/> Moved Date(s): <input type="checkbox"/> Other Date(s): Endangered by:
26. Plan shape: Irregular	33. Ext. wall cladding: Stone	
27. No. of stories: 1	34. Foundation material: Stone	
28. No. of bays (1 st floor): 3 (Original)	35. Basement type:	40. No. of outbuildings (describe in box 40 cont.): 3
29. Roof type: Hip	36. Front porch type/placement: Open Full	41. Further description of building features and associated resources on continuation page. <input type="checkbox"/>

OTHER

42. Current owner/address: McMullen, Katherine 2075 REINMILLER RD JOPLIN, MO 64804	43. Form prepared by (name and org.): Cydney Millstein, Mary Ann Warfield and Kelsey Lutz Architectural & Historical Research, LLC. 1537 Belleview, Kansas City MO. 64108	44. Survey date: 5/11/16
		45. Date of revisions:

FOR SHPO USE:

Date entered in inventory:	Level of survey <input type="checkbox"/> reconnaissance <input type="checkbox"/> intensive	Additional research needed? <input type="checkbox"/> yes <input type="checkbox"/> no
National Register Status: <input type="checkbox"/> listed <input type="checkbox"/> in listed district Name: <input type="checkbox"/> pending listing <input type="checkbox"/> eligible (individually) <input type="checkbox"/> eligible (district) <input type="checkbox"/> not eligible <input type="checkbox"/> not determined	Other:	



Location Map (include north arrow):



Site Map/plan (include north arrow):



Photographs:

Photographer:
Cydney Millstein

Date:
5/11/16

Descriptions:
Top: (House) West façade; view facing east.
Center: (Garage) West façade; view facing east.
Bottom: (Shed) West façade; view facing east.







ADDITIONAL INFORMATION:

21. (cont.) History and significance. Expand box as necessary, or add continuation pages.

The central unit of this home was built c. 1934. At an unknown date the house was enlarged at the north and south facades. Due to the alterations the home and the outbuildings no longer retain historic integrity. As such, they do not appear to be eligible for listing as a single site or in a potential Ozark Native Rock MPDF.

22. (cont.) Sources of information. Expand box as necessary, or add continuation pages.

Integrity GIS (Newton County Database); Google Maps

40. (cont.) Description of environment and outbuildings. Expand box as necessary, or add continuation pages.

Located between Jasper and Newton Counties in Shoal Creek Township. Reinmiller Road stretches through a rural setting.

41. (cont.) Further description of important architectural features. Expand box as necessary, or add continuation pages.

42. Additional property notes: