

# MISSOURI OFFICE OF HISTORIC PRESERVATION

## ARCHITECTURAL/HISTORIC INVENTORY SURVEY FORM

89PE0016 HEATHS CREEK TOWNSHIP


1. NO. <b>27</b>		4. PRESENT LOCAL NAME(S) OR DESIGNATION(S) Hostetler Residence		1. NO. <b>27</b>
2. COUNTY <b>Pettis</b>		5. OTHER NAME(S) Formerly: Vardeman House		
3. LOCATION OF NEGATIVES <b>Show-Me Regional Planning Commission</b>		6. SPECIFIC LEGAL LOCATION TOWNSHIP <b>47N</b> RANGE <b>20W</b> SECTION <b>9</b> IF CITY OR TOWN, STREET ADDRESS <b>Farmers City Road</b>		2. COUNTY <b>Pettis</b>
7. CITY OR TOWN IF RURAL, VICINITY <b>SE of Longview</b>		16. THEMATIC CATEGORY <b>Historic/architectural</b>		
8. DESCRIPTION OF LOCATION  (Approx. 0.5 mile east and 0.8 mile south of J and N, on east side of Farmers City Road, in Heaths Creek Twp.)		17. DATE(S) OR PERIOD <b>Built 1937</b>		4. PRESENT LOCAL NAME(S) OR DESIGNATION(S) <b>Hostetler Residence</b>
9. COORDINATES UTM LAT LONG		18. STYLE OR DESIGN <b>Side Gabled (Type 315:11)</b>		
10. SITE ( ) STRUCTURE ( ) BUILDING ( ) OBJECT ( )		19. ARCHITECT OR ENGINEER		5. OTHER NAME(S) <b>Vardeman House</b>
11. ON NATIONAL REGISTER? YES ( ) NO (X)		20. CONTRACTOR OR BUILDER		
12. IS IT ELIGIBLE? YES ( ) NO (X)		21. ORIGINAL USE, IF APPARENT <b>Residence</b>		6. TOWNSHIP <b>47N</b>
13. PART OF ESTAB. HIST. DISTRICT? YES ( ) NO (X)		22. PRESENT USE <b>Residence</b>		
14. DISTRICT POTENTIAL? YES ( ) NO (X)		23. OWNERSHIP PUBLIC ( ) PRIVATE (X)		7. RANGE <b>20W</b>
15. NAME OF ESTABLISHED DISTRICT <b>N/A</b>		24. OWNER'S NAME AND ADDRESS <b>Jerry &amp; Alma Vardeman or Willie Hostetler (probable)</b>		
42. FURTHER DESCRIPTION OF IMPORTANT FEATURES  A wing with a double garage has been attached to the north side of this side-gabled government house. Windows and doors are non-original and the exterior has been covered with asbestos shingles or some similar type of sheathing. The alterations perhaps date from the 1950s or so. This building was not viewed on all sides; whether there have been additions in the rear was not determined.		25. OPEN TO PUBLIC? YES ( ) NO (X)		8. SECTION <b>9</b>
43. HISTORY AND SIGNIFICANCE  This house and farm was purchased from the government by Jerry Vardeman, who during the project had been one of the farmers at Bois d' Arc, one of the two cooperative farms. Vardeman worked at Bois d' Arc for 7½ years and when it disbanded, he had enough money to buy this farm. It was Vardeman who altered it, adding a bedroom, bath-room, breezeway and two-car garage. This house is believed to have been part of either Unit No. 60 or Unit No. 61. The present owner has not been contacted.		26. LOCAL CONTACT PERSON OR ORGANIZATION		
44. DESCRIPTION OF ENVIRONMENT AND OUTBUILDINGS  Several outbuildings are associated with this property. They appear to be non-government unless they are of an uncommon type which is certainly possible.		27. OTHER SURVEYS IN WHICH INCLUDED <b>Identified but not inventoried in 1987-88 survey of Pettis Co. architectural resources.</b>		9. SECTION <b>9</b>
45. SOURCES OF INFORMATION <b>The Sedalia Democrat, 9/13/81 article, "Warm memories of Pettis County's collective farm"</b>		28. NO. OF STORIES <b>2</b>		
46. PREPARED BY <b>R. Maserang</b>		29. BASEMENT? YES ( ) NO ( )		10. SECTION <b>9</b>
47. ORGANIZATION <b>Show-Me RPC</b>		30. FOUNDATION MATERIAL <b>Concrete</b>		
48. DATE <b>9/15/89</b>		31. WALL CONSTRUCTION <b>Wood frame</b>		11. SECTION <b>9</b>
49. REVISION DATE(S)		32. ROOF TYPE AND MATERIAL <b>Gable; asphalt</b>		
RETURN THIS FORM WHEN COMPLETED TO: OFFICE OF HISTORIC PRESERVATION P.O. BOX 176 JEFFERSON CITY, MISSOURI 65102 PH. 314-751-4096		33. NO. OF BAYS FRONT SIDE		12. SECTION <b>9</b>
IF ADDITIONAL SPACE IS NEEDED, ATTACH SEPARATE SHEET(S) TO THIS FORM		34. WALL TREATMENT <b>Asbestos (?) siding</b>		
		35. PLAN SHAPE		13. SECTION <b>9</b>
		36. CHANGES (EXPLAIN IN NO. 42) ADDITION (X) ALTERED (X) MOVED ( )		
		37. CONDITION INTERIOR EXTERIOR <b>Good</b>		14. SECTION <b>9</b>
		38. PRESERVATION UNDERWAY? YES ( ) NO (X)		
		39. ENDANGERED? BY WHAT? YES ( ) NO (X)		15. SECTION <b>9</b>
		40. VISIBLE FROM PUBLIC ROAD? YES (X) NO ( )		
		41. DISTANCE FROM AND FRONTAGE ON ROAD		16. SECTION <b>9</b>



G-21

PE-AS-004-001

Hostetler Residence  
T47N R20W S9



North and west facades

9/89 photo





# MISSOURI OFFICE OF HISTORIC PRESERVATION

## ARCHITECTURAL/HISTORIC INVENTORY SURVEY FORM

### HEATHS CREEK TOWNSHIP


1. NO. <b>26</b>		4. PRESENT LOCAL NAME(S) OR DESIGNATION(S) Harper Residence		1. COUNTY <b>Pettis</b>
2. COUNTY <b>Pettis</b>		3. OTHER NAME(S)		
3. LOCATION OF NEGATIVES Show-Me Regional Planning Commission		6. SPECIFIC LEGAL LOCATION TOWNSHIP <b>47N</b> RANGE <b>20W</b> SECTION <b>5</b> IF CITY OR TOWN, STREET ADDRESS <b>Hwy. J</b>		2. COUNTY <b>Pettis</b>
7. CITY OR TOWN IF RURAL, VICINITY <b>SE of Longwood</b>		16. THEMATIC CATEGORY <b>Historic/architectural</b>		
8. DESCRIPTION OF LOCATION (Approx. 0.2 mile north of J and N on west side of J, in Heaths Creek Twp.)		17. DATE(S) OR PERIOD <b>Built 1937</b>		4. PRESENT LOCAL NAME(S) OR DESIGNATION(S) <b>Harper Residence</b>
9. COORDINATES LAT LONG		18. STYLE OR DESIGN <b>Front-Gabled (Type 315:12)</b>		
10. SITE ( ) BUILDING ( ) STRUCTURE ( ) OBJECT ( )		19. ARCHITECT OR ENGINEER		2. COUNTY <b>Pettis</b>
11. ON NATIONAL REGISTER? YES ( ) NO (X)		20. CONTRACTOR OR BUILDER		
12. IS IT ELIGIBLE? YES ( ) NO (X)		21. ORIGINAL USE, IF APPARENT <b>Residence</b>		4. PRESENT LOCAL NAME(S) OR DESIGNATION(S) <b>Harper Residence</b>
13. PART OF ESTAB. HIST. DISTRICT? YES ( ) NO (X)		22. PRESENT USE <b>Residence</b>		
14. DISTRICT POTENTIAL? YES ( ) NO (X)		23. OWNERSHIP PUBLIC ( ) PRIVATE (X)		2. COUNTY <b>Pettis</b>
15. NAME OF ESTABLISHED DISTRICT <b>N/A</b>		24. OWNER'S NAME AND ADDRESS <b>Mr. and Mrs. M. C. Harper Rt. 2, Nelson, Mo.</b>		
42. FURTHER DESCRIPTION OF IMPORTANT FEATURES The west side of this government house (not visible from the public highway) has additions of one-story. The front porch is non-original. This house has a basement; some apparently were constructed with basements while in some cases the basements were dug later. From a distance, the vinyl siding is not recognizable as such. If the basement is original, that should enhance its interest but the usual integrity problems remain.		25. OPEN TO PUBLIC? YES ( ) NO (X)		5. OTHER NAME(S)
43. HISTORY AND SIGNIFICANCE Apparently, this was Unit No. 68 in 1937. It came with an unspecified type of barn and poultry house, a machinery building and a privy.  (Mrs. Harper) The owner/has been contacted but has not given written or oral permission to nominate this house. But the owner apparently lived there when it was a government-owned house so it would probably be good to include this one if possible.		26. LOCAL CONTACT PERSON OR ORGANIZATION <b>Owner</b>		
44. DESCRIPTION OF ENVIRONMENT AND OUTBUILDINGS A mobile home and a garage are nearby. The concrete foundation of a house or other type of building is just south. To the north is a dilapidated barn, possibly a government type.		27. OTHER SURVEYS IN WHICH INCLUDED <b>None known; (surveyed but not identified as government house in 1987-88 Pettis County project).</b>		9. TOWNSHIP <b>47N</b>
45. SOURCES OF INFORMATION <b>Mrs. M. C. Harper.</b>		28. NO. OF STORIES <b>1 1/2</b>		
46. PREPARED BY <b>R. Maserang</b>		29. BASEMENT? YES (X) NO ( )		RANGE <b>20W</b>
47. ORGANIZATION <b>Show-Me RPC</b>		30. FOUNDATION MATERIAL <b>Concrete</b>		
48. DATE <b>9/15/89</b>		31. WALL CONSTRUCTION <b>Wood frame</b>		5
49. REVISION DATE(S)		32. ROOF TYPE AND MATERIAL <b>Gable; asphalt</b>		
RETURN THIS FORM WHEN COMPLETED TO: OFFICE OF HISTORIC PRESERVATION P.O. BOX 176 JEFFERSON CITY, MISSOURI 65102 PH. 314-751-4096		33. NO. OF BAYS FRONT SIDE		5
IF ADDITIONAL SPACE IS NEEDED, ATTACH SEPARATE SHEET(S) TO THIS FORM		34. WALL TREATMENT <b>Vinyl siding</b>		
		35. PLAN SHAPE <b>Rectangular</b>		5
		36. CHANGES (EXPLAIN IN NO. 42) ADDITION (X) ALTERED (X) MOVED ( )		
		37. CONDITION INTERIOR EXTERIOR <b>Excl. altered</b>		5
		38. PRESERVATION UNDERWAY? YES ( ) NO (X)		
		39. ENDANGERED? BY WHAT? YES ( ) NO (X)		5
		40. VISIBLE FROM PUBLIC ROAD? YES (X) NO ( )		
		41. DISTANCE FROM AND FRONTAGE ON ROAD		5
		42. DISTANCE FROM AND FRONTAGE ON ROAD		



J-33



PE-AS-004-002



South and east facades



West and south facades

Harper Residence  
T47N R20W S5











# MISSOURI OFFICE OF HISTORIC PRESERVATION

## ARCHITECTURAL/HISTORIC INVENTORY SURVEY FORM


HEATHS CREEK TOWNSHIP

1. NO. <u>2</u>		4. PRESENT LOCAL NAME(S) OR DESIGNATION(S) Mid-America Dairy Farm		1. NO.	
2. COUNTY Pettis		5. OTHER NAME(S) Formerly: Bois d' Arc Cooperative Farm		2. COUNTY Pettis	
3. LOCATION OF POSITIVES Show-Me Regional Planning Commission		16. THEMATIC CATEGORY Historic/architectural		28. NO. OF STORIES <u>1, 1 1/2, 2</u>	
6. SPECIFIC LEGAL LOCATION TOWNSHIP <u>47N</u> RANGE <u>20W</u> SECTION <u>7</u> IF CITY OR TOWN, STREET ADDRESS State Hwy. J		17. DATE(S) OR PERIOD Built: 1937+		29. BASEMENT? YES ( ) NO ( )	
7. CITY OR TOWN IF RURAL, VICINITY SE of Longwood		18. STYLE OR DESIGN		30. FOUNDATION MATERIAL Concrete; conc. blocks	
8. DESCRIPTION OF LOCATION (Approx. 1.5 miles west and 0.75 mile south of J and N, on west side of J, in Heaths Creek Twp.)		19. ARCHITECT OR ENGINEER		31. WALL CONSTRUCTION Conc. blocks & wood frame	
9. COORDINATES UTM LAT LONG		20. CONTRACTOR OR BUILDER		32. ROOF TYPE AND MATERIAL Gable & gambrel	
10. SITE ( ) BUILDING ( ) STRUCTURE ( ) OBJECT ( )		21. ORIGINAL USE, IF APPARENT Cooperative farm		33. NO. OF BAYS FRONT SIDE	
11. ON NATIONAL REGISTER? YES ( ) NO (X)		22. PRESENT USE Private farm		34. WALL TREATMENT Various	
12. IS IT ELIGIBLE? YES ( ) NO (X)		23. OWNERSHIP PUBLIC ( ) PRIVATE (X)		35. PLAN SHAPE	
13. PART OF ESTAB. HIST. DISTRICT? YES ( ) NO (X)		24. OWNER'S NAME AND ADDRESS Edward Zimmerman Rt. 1, Box 69, Hughesville, MO 65334		36. CHANGES (EXPLAIN IN NO. 42) Some ADDITION (X) Most ALTERED (X) One MOVED (X)	
14. DISTRICT POTENTIAL? YES ( ) NO (X)		25. OPEN TO PUBLIC? YES ( ) NO (X)		37. CONDITION INTERIOR EXTERIOR Good/fair; fair	
15. NAME OF ESTABLISHED DISTRICT N/A		26. LOCAL CONTACT PERSON OR ORGANIZATION Owner		38. PRESERVATION UNDERWAY? YES ( ) NO (X)	
42. FURTHER DESCRIPTION OF IMPORTANT FEATURES The extant buildings at Bois d'Arc include two large dairy barns (40'x220' and 48'x96'), one of which has a milking wing; three houses; and a privy which is probably complete. The hay mow windows have been covered with fiberglass panels. Foundations are all that remain of a pair of 40' concrete silos and there is a large hole in the concrete block barn wall where the silo room was located, in the larger barn. Two of the houses retain integrity and the other is questionable because of additions (part of which may have been cannibalized from another house). Only foundations remain of three of the four original poultry houses; the other has been converted into a hog shelter. Another small frame building apparently is a moved former garage. New construction includes a 50' metal silo and two large metal equipment storage buildings. Today Hillview is more intact and consequently is the more impressive of the two former co-ops.		27. OTHER SURVEYS IN WHICH INCLUDED Inventoried in 1987-88 survey by Show-Me RPC of architectural resources in Pettis Co.		39. ENDANGERED? YES (X) BY WHAT? Owner will alter to suit needs	
43. HISTORY AND SIGNIFICANCE Bois d' Arc was the larger of northern Pettis County's two government farm co-operatives, according to published accounts--although in December 1943 it reportedly accommodated one less family than Hillview (15 at Bois d' Arc, 16 at Hillview). The farm reverted to private ownership in the mid-1940s. It is presently owned by a Mennonite family which purchased it in December 1986 at a courthouse sale. The buildings had been unused for several years prior to their acquisition by the Zimmermans, who came to Missouri from Pennsylvania in 1974.		40. VISIBLE FROM PUBLIC ROAD? YES (X) NO ( )		41. DISTANCE FROM AND FRONTAGE ON ROAD	
44. DESCRIPTION OF ENVIRONMENT AND OUTBUILDINGS The owner has signed a letter of approval for nominating his property to the Nat. Register.		45. SOURCES OF INFORMATION Edward Zimmerman; various published accounts; 1937 FSA map.		46. PREPARED BY R. Maserang	
RETURN THIS FORM WHEN COMPLETED TO: OFFICE OF HISTORIC PRESERVATION P.O. BOX 176 JEFFERSON CITY, MISSOURI 65102 PH. 314-751-4096		47. ORGANIZATION Show-Me RPC		48. DATE 2/26/88	
IF ADDITIONAL SPACE IS NEEDED, ATTACH SEPARATE SHEET(S) TO THIS FORM		49. REVISION DATE(S) 9/19/89		5. OTHER NAME(S) Bois d' Arc	




I-19







West and south facades of larger dairy barn. All photos on this sheet are of the same barn.



South and east facades of larger dairy barn. All photos this sheet are same barn.




Central portion of west facade of larger dairy barn with foundations of two razed concrete silos in foreground. All photos this sheet are same barn.




East facade of larger dairy barn with former milking wing in center, new silo and end of smaller dairy barn at right.

Mid-America Dairy Farm  
Formerly: Bois d'Arc  
T47N R20W S7



North and west facades of smaller dairy barn.

Both views on this page are of the same barn.



South facade of smaller dairy barn.

Mid-America Dairy Barn

Bois d' Arc  
T47N R20W S7



East and north (approx.) facades

(1)




East and north (approx.) facades

(2)



South and east facades (approx.)  
Photo on right is the same house.


(3)



West and south facades (approx.)  
Photo on left is the same house.











(3)

















*Bois d'Arc*

1987







9/89













Bois d'Arc

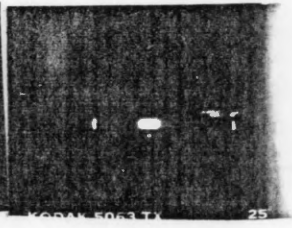


PE-AS-004-003



Bois d'Arc


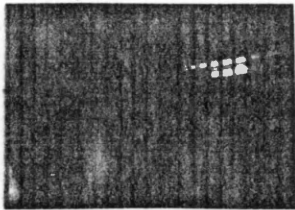
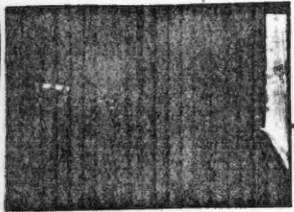








Smaller barn  
looking north

Former  
milkline wing




Looking East





Looking  
South



Lower level large barn  
looking north



Looking South



~~Lower~~  
Lower level of dairy barn







































# MISSOURI OFFICE OF HISTORIC PRESERVATION

## ARCHITECTURAL/HISTORIC INVENTORY SURVEY FORM

### HEATHS CREEK TOWNSHIP

1. NO. <b>25</b>		4. PRESENT LOCAL NAME(S) OR DESIGNATION(S) David Leicher Residence		1. NO. <b>25</b>	
2. COUNTY Pettis		5. OTHER NAME(S)			2. COUNTY Pettis
3. LOCATION OF NEGATIVES Show-Me Regional Planning Commission					
6. SPECIFIC LEGAL LOCATION TOWNSHIP <b>48N</b> RANGE <b>20W</b> SECTION <b>33</b> IF CITY OR TOWN, STREET ADDRESS Hwy. J		16. THEMATIC CATEGORY Historic/architectural		2. NO. OF STORIES <b>1 1/2</b>	
7. CITY OR TOWN IF RURAL, VICINITY ESE of Longwood		17. DATE(S) OR PERIOD Built 1937			29. BASEMENT? YES ( ) NO (X)
8. DESCRIPTION OF LOCATION (Approx. 1.1 miles north and 0.1 mile east of J and N, on east side of J, in Heaths Creek Twp.)		18. STYLE OR DESIGN Gambrel roof (Type 315:13)			
9. COORDINATES UTM LAT LONG		19. ARCHITECT OR ENGINEER		31. WALL CONSTRUCTION Wood frame	
10. SITE ( ) STRUCTURE ( ) BUILDING ( ) OBJECT ( )		20. CONTRACTOR OR BUILDER			32. ROOF TYPE AND MATERIAL Gambrel; asphalt
11. ON NATIONAL REGISTER? YES ( ) NO (X)		21. ORIGINAL USE, IF APPARENT Residence			
12. IS IT ELIGIBLE? YES ( ) NO ( )		22. PRESENT USE Residence		34. WALL TREATMENT Clapboard	
13. PART OF ESTAB. HIST. DISTRICT? YES ( ) NO (X)		23. OWNERSHIP PUBLIC ( ) PRIVATE (X)			35. PLAN SHAPE Rectangular
14. DISTRICT POTENTIAL? YES ( ) NO ( )		24. OWNER'S NAME AND ADDRESS Melvin & Ruth Leicher Rt. 1, Box 71 Hughesville, MO 65334			
15. NAME OF ESTABLISHED DISTRICT N/A		25. OPEN TO PUBLIC? YES ( ) NO (X)		37. CONDITION INTERIOR EXTERIOR <b>Good</b>	
42. FURTHER DESCRIPTION OF IMPORTANT FEATURES This is one of the two most original of the extant Type 315:13 houses, at least in terms of its only slightly altered exterior. The front door is not original and a window appears to have been covered on the east. Additional research will determine whether a central window adjacent to the rear entrance is original. The interior is said to be relatively unaltered although a bathroom and running water have been added. But the walls have not been rearranged.		26. LOCAL CONTACT PERSON OR ORGANIZATION Owner or David Leicher			38. PRESERVATION UNDERWAY? YES ( ) NO ( )
43. HISTORY AND SIGNIFICANCE and some of the original cabinets are still in place. However, this house apparently has been moved, like several others.  The occupant of this house is a son of Ruth Ann Leicher, who lived with her parents, the Sirel Todds, in one of the Bois d' Arc homes from 1941 until about 1945. Mrs. Leicher could be a good source although she was only a child at the time; she lives nearby. Her father purchased one of the individual farmsteads with 166 acres in 1945, and they lived in it until it was sold (and moved to to S.26 north of Postal) in 1980.  The signed permission letter has not been returned but oral permission has been given by Mrs. Leicher to list this house.		27. OTHER SURVEYS IN WHICH INCLUDED Identified but not inventoried in 1987-88 Pettis County survey of architectural resources by Show-Me RPC.			
44. DESCRIPTION OF ENVIRONMENT AND OUTBUILDINGS No outbuildings are associated with this house.		40. VISIBLE FROM PUBLIC ROAD? YES (X) NO ( )		41. DISTANCE FROM AND FRONTAGE ON ROAD	
45. SOURCES OF INFORMATION Mrs. Ruth Ann Leicher.		46. PREPARED BY R. Maserang			5. OTHER NAME(S)
RETURN THIS FORM WHEN COMPLETED TO: OFFICE OF HISTORIC PRESERVATION P.O. BOX 176 JEFFERSON CITY, MISSOURI 65102 PH. 314-751-4096		47. ORGANIZATION Show-Me RPC			
IF ADDITIONAL SPACE IS NEEDED, ATTACH SEPARATE SHEET(S) TO THIS FORM		48. DATE 9/15/89		RANGE 20W	
		49. REVISION DATE(S)			35. CITY/ZIP 33



G-10





West facade



North and west facades

David Leicher residence.  
T48N R20W S33







# MISSOURI OFFICE OF HISTORIC PRESERVATION

ARCHITECTURAL/HISTORIC INVENTORY SURVEY FORM HEATHS CREEK TOWNSHIP

1. NO. 75		4. PRESENT LOCAL NAME(S) OR DESIGNATION(S) Edward Zimmerman's Mid-America Dairy Farm		1. NO. 75	
2. COUNTY Pettis		5. OTHER NAME(S) Bois d' Arc Cooperative Farm; "Osage Farms"		2. COUNTY Pettis	
3. LOCATION OF NEGATIVES Show-Me Regional Planning Commission		16. THEMATIC CATEGORY Historic/architectural		28. NO. OF STORIES 1½	
6. SPECIFIC LEGAL LOCATION TOWNSHIP 47N RANGE 20W SECTION 7		17. DATE(S) OR PERIOD ca. 1938		29. BASEMENT? YES ( ) NO (X)	
7. CITY OR TOWN IF RURAL, VICINITY SE of Longwood		18. STYLE OR DESIGN Gable Front		30. FOUNDATION MATERIAL Concrete	
8. DESCRIPTION OF LOCATION  (Approx. 1.5 miles west and .8 mile south of N and J, on west side of J in Heath's Creek Township)		19. ARCHITECT OR ENGINEER Undetermined		31. WALL CONSTRUCTION Wood frame	
9. COORDINATES UTM LAT LONG		20. CONTRACTOR OR BUILDER Undetermined		32. ROOF TYPE AND MATERIAL Gable; asphalt	
10. SITE ( ) STRUCTURE ( ) BUILDING (X) OBJECT ( )		21. ORIGINAL USE, IF APPARENT Residences and farm buildings		33. NO. OF BAYS FRONT SIDE	
11. ON NATIONAL REGISTER? YES ( ) NO (X)		22. PRESENT USE Residences and farm buildings		34. WALL TREATMENT Wood siding	
12. IS IT ELIGIBLE? YES ( ) NO ( )		23. OWNERSHIP PUBLIC ( ) PRIVATE (X)		35. PLAN SHAPE Square	
13. PART OF ESTAB. HIST. DISTRICT? YES ( ) NO (X)		24. OWNER'S NAME AND ADDRESS Edward Zimmerman R.R., Hughesville		36. CHANGES (EXPLAIN IN NO. 42) ADDITION ( ) ALTERED (X) MOVED ( )	
15. NAME OF ESTABLISHED DISTRICT N/A		25. OPEN TO PUBLIC? YES ( ) NO (X)		37. CONDITION INTERIOR EXTERIOR Fair	
14. DISTRICT POTENTIAL? YES ( ) NO ( )		26. LOCAL CONTACT PERSON OR ORGANIZATION Show-Me RPC		38. PRESERVATION UNDERWAY? YES ( ) NO ( )	
13. NAME OF ESTABLISHED DISTRICT N/A		27. OTHER SURVEYS IN WHICH INCLUDED  None		39. ENDANGERED? BY WHAT? YES ( ) NO ( )	
42. FURTHER DESCRIPTION OF IMPORTANT FEATURES This is a very basic, gable-front frame 1½-story house with a distinctive postwar look although it was built in the late 1930s. A rear view of the house would show exactly the same fenestration. Despite their austere appearance, the government-built houses were sturdily made of oak and other wood from the Looney-Bloess Lumber Co., Hughesville. The houses were built in three styles:		40. VISIBLE FROM PUBLIC ROAD? YES (X) NO ( )		41. DISTANCE FROM AND FRONTAGE ON ROAD	
43. HISTORY AND SIGNIFICANCE gable front, side-gabled and gambrel-roofed. Z-3 Bois d' Arc Cooperative Farm, of which only three gable-front houses remain along with the original large barns and silos, was the largest of two collective farms constructed in the Hughesville area in the late 1930s as a Farm Security Administration project to help displaced tenant farmers. Bois d' Arc had a large dairy herd (149 cows in 1940), as well as hogs, beef cattle and sheep. (The other co-op (Hillview) had dairy cows and hogs, mostly.) Both functioned until the project was dissolved in the mid-1940s. Tenant farmers owned the machinery, animals and crops and received wages of \$1.50 per day. Bois d' Arc encompassed 2,204 acres, an area much larger than the farm which survives. Several individual units exist in the Hughesville area, however. Another FSA resettlement project in Missouri was at LaForge, near Sikeston.		46. PREPARED BY R. Maserang		47. ORGANIZATION Show-Me RPC	
44. DESCRIPTION OF ENVIRONMENT AND OUTBUILDINGS The farmstead, on the inside of a sweeping curve on Hwy. J, is visible for miles because of the size of its barns and silos and the relatively level terrain.		48. DATE 2/26/88		49. REVISION DATE(S)	
45. SOURCES OF INFORMATION Missouri: A Guide to the Show-Me State (Writers' Program); "Warm Memories of Pettis County's Collective Farm," (Sed. Democrat 9/13/81); Mrs. Karen Chamberlin; site visit.		RETURN THIS FORM WHEN COMPLETED TO: OFFICE OF HISTORIC PRESERVATION P.O. BOX 176 JEFFERSON CITY, MISSOURI 65102 PH. 314-751-4096		75	

IF ADDITIONAL SPACE IS NEEDED, ATTACH SEPARATE SHEET(S) TO THIS FORM

the entire Pettis County project was commonly known as Usage Farms. See also Form No. 51

PE-AS-004-005

encoded

4. PRESENT LOCAL NAME(S) OR DESIGNATION(S)  
Mid-America Dairy Farm (E. Zimmerman)

8. OTHER NAME(S)  
Bois d' Arc Cooperative Farm

6. TOWNSHIP  
47N

RANGE  
20W

SECTION  
7











# MISSOURI OFFICE OF HISTORIC PRESERVATION

## ARCHITECTURAL/HISTORIC INVENTORY SURVEY FORM

1. NO. <b>3</b>		4. PRESENT LOCAL NAME(S) OR DESIGNATION(S)		1. NO. <b>3</b>	
2. COUNTY <b>Pettis</b>		5. OTHER NAME(S)			2. COUNTY <b>Pettis</b>
3. LOCATION OF NEGATIVES <b>Show-Me Regional Planning Commission</b>					
6. SPECIFIC LEGAL LOCATION TOWNSHIP <b>47N</b> RANGE <b>22W</b> SECTION <b>17</b> IF CITY OR TOWN, STREET ADDRESS <b>Hwy. D</b>		16. THEMATIC CATEGORY <b>Historic/architectural</b>		3. TOWNSHIP <b>47N</b>	
7. CITY OR TOWN IF RURAL, VICINITY <b>South of Houstonia</b>		17. DATE(S) OR PERIOD <b>Built 1937</b>			RANGE <b>22W</b>
8. DESCRIPTION OF LOCATION  (Approx. 3.0 miles south and 0.2 mile west of K and CC, on south side of State Hwy. D, in Houstonia Twp.)		18. STYLE OR DESIGN <b>Type 411:12 barn; 4110:14 poultry</b>			
9. COORDINATES UTM LAT LONG		19. ARCHITECT OR ENGINEER		28. NO. OF STORIES	
10. SITE ( ) STRUCTURE ( ) BUILDING ( ) OBJECT ( )		20. CONTRACTOR OR BUILDER			29. BASEMENT? YES ( ) NO ( )
11. ON NATIONAL REGISTER? YES ( ) NO (X)		21. ORIGINAL USE, IF APPARENT <b>Government barn &amp; poultry house</b>			
12. IS IT ELIGIBLE? YES ( ) NO (X)		22. PRESENT USE		31. WALL CONSTRUCTION	
13. PART OF ESTAB. HIST. DISTRICT? YES ( ) NO (X)		23. OWNERSHIP PUBLIC ( ) PRIVATE (X)			32. ROOF TYPE AND MATERIAL
14. DISTRICT POTENTIAL? YES ( ) NO (X)		24. OWNER'S NAME AND ADDRESS <b>Mrs. Ida Baker</b>			
15. NAME OF ESTABLISHED DISTRICT <b>N/A</b>		25. OPEN TO PUBLIC? YES ( ) NO (X)		34. WALL TREATMENT	
42. FURTHER DESCRIPTION OF IMPORTANT FEATURES  The barn retains integrity and is in relatively original condition. The poultry house has covered windows and the lower light/ventilation windows have disappeared--if they ever existed. It is possible that this is an atypical, Type 4110:6 poultry house rather than the usual 4110:14.		26. LOCAL CONTACT PERSON OR ORGANIZATION <b>Mrs. Lula Underwood</b>			35. PLAN SHAPE
43. HISTORY AND SIGNIFICANCE  The house that was associated with this government farmstead (Unit No. 8, apparently) has been moved. The present family occupies a double-wide.  Owner Ida Baker (who also owns Unit No. 9 just east) has agreed to allow her property to be nominated, if desired.		27. OTHER SURVEYS IN WHICH INCLUDED <b>None known</b>			
44. DESCRIPTION OF ENVIRONMENT AND OUTBUILDINGS  Non-government outbuildings consist of a steel grain bin and a smaller building.		28. NO. OF STORIES		37. CONDITION INTERIOR EXTERIOR	
45. SOURCES OF INFORMATION <b>Mrs. Lula Underwood; Mrs. Ida Baker.</b>		29. BASEMENT? YES ( ) NO ( )			38. PRESERVATION UNDERWAY? YES ( ) NO ( )
RETURN THIS FORM WHEN COMPLETED TO: OFFICE OF HISTORIC PRESERVATION P.O. BOX 176 JEFFERSON CITY, MISSOURI 65102 PH. 314-751-4096		30. FOUNDATION MATERIAL			
IF ADDITIONAL SPACE IS NEEDED, ATTACH SEPARATE SHEET(S) TO THIS FORM		31. WALL CONSTRUCTION		40. VISIBLE FROM PUBLIC ROAD? YES (X) NO ( )	
		32. ROOF TYPE AND MATERIAL			41. DISTANCE FROM AND FRONTAGE ON ROAD
		33. NO. OF BAYS FRONT SIDE			
		34. WALL TREATMENT		43. HISTORY AND SIGNIFICANCE	
		35. PLAN SHAPE			44. DESCRIPTION OF ENVIRONMENT AND OUTBUILDINGS
		36. CHANGES (EXPLAIN IN NO. 42) ADDITION ( ) ALTERED ( ) MOVED ( )			
		37. CONDITION INTERIOR EXTERIOR		46. PREPARED BY <b>R. Maserang</b>	
		38. PRESERVATION UNDERWAY? YES ( ) NO ( )			47. ORGANIZATION <b>Show-Me RPC</b>
		39. ENDANGERED? BY WHAT? YES ( ) NO ( )			
		40. VISIBLE FROM PUBLIC ROAD? YES (X) NO ( )		49. REVISION DATE(S)	
		41. DISTANCE FROM AND FRONTAGE ON ROAD			50. TOWNSHIP <b>47N</b>
		42. FURTHER DESCRIPTION OF IMPORTANT FEATURES			
		43. HISTORY AND SIGNIFICANCE		SECTION <b>17</b>	
		44. DESCRIPTION OF ENVIRONMENT AND OUTBUILDINGS			51. COUNTY <b>Pettis</b>
		45. SOURCES OF INFORMATION			
		46. PREPARED BY <b>R. Maserang</b>		53. TOWNSHIP <b>47N</b>	
		47. ORGANIZATION <b>Show-Me RPC</b>			RANGE <b>22W</b>
		48. DATE <b>9/7/89</b>			
		49. REVISION DATE(S)		54. COUNTY <b>Pettis</b>	
		50. TOWNSHIP <b>47N</b>			RANGE <b>22W</b>
		RANGE <b>22W</b>			
		SECTION <b>17</b>		55. DISTRICT <b>47N</b>	
		55. DISTRICT <b>47N</b>			56. COUNTY <b>Pettis</b>
		56. COUNTY <b>Pettis</b>			
		57. TOWNSHIP <b>47N</b>		RANGE <b>22W</b>	
		RANGE <b>22W</b>			SECTION <b>17</b>
		SECTION <b>17</b>			
		58. COUNTY <b>Pettis</b>		59. TOWNSHIP <b>47N</b>	
		59. TOWNSHIP <b>47N</b>			RANGE <b>22W</b>
		RANGE <b>22W</b>			
		SECTION <b>17</b>		60. COUNTY <b>Pettis</b>	
		60. COUNTY <b>Pettis</b>			61. TOWNSHIP <b>47N</b>
		61. TOWNSHIP <b>47N</b>			
		RANGE <b>22W</b>		SECTION <b>17</b>	
		SECTION <b>17</b>			62. COUNTY <b>Pettis</b>
		62. COUNTY <b>Pettis</b>			
		63. TOWNSHIP <b>47N</b>		RANGE <b>22W</b>	
		RANGE <b>22W</b>			SECTION <b>17</b>
		SECTION <b>17</b>			
		64. COUNTY <b>Pettis</b>		65. TOWNSHIP <b>47N</b>	
		65. TOWNSHIP <b>47N</b>			RANGE <b>22W</b>
		RANGE <b>22W</b>			
		SECTION <b>17</b>		66. COUNTY <b>Pettis</b>	
		66. COUNTY <b>Pettis</b>			67. TOWNSHIP <b>47N</b>
		67. TOWNSHIP <b>47N</b>			
		RANGE <b>22W</b>		SECTION <b>17</b>	
		SECTION <b>17</b>			68. COUNTY <b>Pettis</b>
		68. COUNTY <b>Pettis</b>			
		69. TOWNSHIP <b>47N</b>		RANGE <b>22W</b>	
		RANGE <b>22W</b>			SECTION <b>17</b>
		SECTION <b>17</b>			
		70. COUNTY <b>Pettis</b>		71. TOWNSHIP <b>47N</b>	
		71. TOWNSHIP <b>47N</b>			RANGE <b>22W</b>
		RANGE <b>22W</b>			
		SECTION <b>17</b>		72. COUNTY <b>Pettis</b>	
		72. COUNTY <b>Pettis</b>			73. TOWNSHIP <b>47N</b>
		73. TOWNSHIP <b>47N</b>			
		RANGE <b>22W</b>		SECTION <b>17</b>	
		SECTION <b>17</b>			74. COUNTY <b>Pettis</b>
		74. COUNTY <b>Pettis</b>			
		75. TOWNSHIP <b>47N</b>		RANGE <b>22W</b>	
		RANGE <b>22W</b>			SECTION <b>17</b>
		SECTION <b>17</b>			
		76. COUNTY <b>Pettis</b>		77. TOWNSHIP <b>47N</b>	
		77. TOWNSHIP <b>47N</b>			RANGE <b>22W</b>
		RANGE <b>22W</b>			
		SECTION <b>17</b>		78. COUNTY <b>Pettis</b>	
		78. COUNTY <b>Pettis</b>			79. TOWNSHIP <b>47N</b>
		79. TOWNSHIP <b>47N</b>			
		RANGE <b>22W</b>		SECTION <b>17</b>	
		SECTION <b>17</b>			80. COUNTY <b>Pettis</b>
		80. COUNTY <b>Pettis</b>			
		81. TOWNSHIP <b>47N</b>		RANGE <b>22W</b>	
		RANGE <b>22W</b>			SECTION <b>17</b>
		SECTION <b>17</b>			
		82. COUNTY <b>Pettis</b>		83. TOWNSHIP <b>47N</b>	
		83. TOWNSHIP <b>47N</b>			RANGE <b>22W</b>
		RANGE <b>22W</b>			
		SECTION <b>17</b>		84. COUNTY <b>Pettis</b>	
		84. COUNTY <b>Pettis</b>			85. TOWNSHIP <b>47N</b>
		85. TOWNSHIP <b>47N</b>			
		RANGE <b>22W</b>		SECTION <b>17</b>	
		SECTION <b>17</b>			86. COUNTY <b>Pettis</b>
		86. COUNTY <b>Pettis</b>			
		87. TOWNSHIP <b>47N</b>		RANGE <b>22W</b>	
		RANGE <b>22W</b>			SECTION <b>17</b>
		SECTION <b>17</b>			
		88. COUNTY <b>Pettis</b>		89. TOWNSHIP <b>47N</b>	
		89. TOWNSHIP <b>47N</b>			RANGE <b>22W</b>
		RANGE <b>22W</b>			
		SECTION <b>17</b>		90. COUNTY <b>Pettis</b>	
		90. COUNTY <b>Pettis</b>			91. TOWNSHIP <b>47N</b>
		91. TOWNSHIP <b>47N</b>			
		RANGE <b>22W</b>		SECTION <b>17</b>	
		SECTION <b>17</b>			92. COUNTY <b>Pettis</b>
		92. COUNTY <b>Pettis</b>			
		93. TOWNSHIP <b>47N</b>		RANGE <b>22W</b>	
		RANGE <b>22W</b>			SECTION <b>17</b>
		SECTION <b>17</b>			
		94. COUNTY <b>Pettis</b>		95. TOWNSHIP <b>47N</b>	
		95. TOWNSHIP <b>47N</b>			RANGE <b>22W</b>
		RANGE <b>22W</b>			
		SECTION <b>17</b>		96. COUNTY <b>Pettis</b>	
		96. COUNTY <b>Pettis</b>			97. TOWNSHIP <b>47N</b>
		97. TOWNSHIP <b>47N</b>			
		RANGE <b>22W</b>		SECTION <b>17</b>	
		SECTION <b>17</b>			98. COUNTY <b>Pettis</b>
		98. COUNTY <b>Pettis</b>			
		99. TOWNSHIP <b>47N</b>		RANGE <b>22W</b>	
		RANGE <b>22W</b>			SECTION <b>17</b>
		SECTION <b>17</b>			
		100. COUNTY <b>Pettis</b>		101. TOWNSHIP <b>47N</b>	
		101. TOWNSHIP <b>47N</b>			RANGE <b>22W</b>
		RANGE <b>22W</b>			
		SECTION <b>17</b>		102. COUNTY <b>Pettis</b>	
		102. COUNTY <b>Pettis</b>			103. TOWNSHIP <b>47N</b>
		103. TOWNSHIP <b>47N</b>			
		RANGE <b>22W</b>		SECTION <b>17</b>	
		SECTION <b>17</b>			104. COUNTY <b>Pettis</b>
		104. COUNTY <b>Pettis</b>			
		105. TOWNSHIP <b>47N</b>		RANGE <b>22W</b>	
		RANGE <b>22W</b>			SECTION <b>17</b>
		SECTION <b>17</b>			
		106. COUNTY <b>Pettis</b>		107. TOWNSHIP <b>47N</b>	
		107. TOWNSHIP <b>47N</b>			RANGE <b>22W</b>
		RANGE <b>22W</b>			
		SECTION <b>17</b>		108. COUNTY <b>Pettis</b>	
		108. COUNTY <b>Pettis</b>			109. TOWNSHIP <b>47N</b>
		109. TOWNSHIP <b>47N</b>			
		RANGE <b>22W</b>		SECTION <b>17</b>	
		SECTION <b>17</b>			110. COUNTY <b>Pettis</b>
		110. COUNTY <b>Pettis</b>			
		111. TOWNSHIP <b>47N</b>		RANGE <b>22W</b>	
		RANGE <b>22W</b>			SECTION <b>17</b>
		SECTION <b>17</b>			
		112. COUNTY <b>Pettis</b>		113. TOWNSHIP <b>47N</b>	
		113. TOWNSHIP <b>47N</b>			RANGE <b>22W</b>
		RANGE <b>22W</b>			
		SECTION <b>17</b>		114. COUNTY <b>Pettis</b>	
		114. COUNTY <b>Pettis</b>			115. TOWNSHIP <b>47N</b>
		115. TOWNSHIP <b>47N</b>			
		RANGE <b>22W</b>		SECTION <b>17</b>	
		SECTION <b>17</b>			116. COUNTY <b>Pettis</b>
		116. COUNTY <b>Pettis</b>			
		117. TOWNSHIP <b>47N</b>		RANGE <b>22W</b>	
		RANGE <b>22W</b>			SECTION <b>17</b>
		SECTION <b>17</b>			
		118. COUNTY <b>Pettis</b>		119. TOWNSHIP <b>47N</b>	
		119. TOWNSHIP <b>47N</b>			RANGE <b>22W</b>
		RANGE <b>22W</b>			
		SECTION <b>17</b>		120. COUNTY <b>Pettis</b>	
		120. COUNTY <b>Pettis</b>			121. TOWNSHIP <b>47N</b>
		121. TOWNSHIP <b>47N</b>			
		RANGE <b>22W</b>		SECTION <b>17</b>	
		SECTION <b>17</b>			122. COUNTY <b>Pettis</b>
		122. COUNTY <b>Pettis</b>			
		123. TOWNSHIP <b>47N</b>		RANGE <b>22W</b>	
		RANGE <b>22W</b>			SECTION <b>17</b>
		SECTION <b>17</b>			
		124. COUNTY <b>Pettis</b>		125. TOWNSHIP <b>47N</b>	
		125. TOWNSHIP <b>47N</b>			RANGE <b>22W</b>
		RANGE <b>22W</b>			
		SECTION <b>17</b>		126. COUNTY <b>Pettis</b>	
		126. COUNTY <b>Pettis</b>			127. TOWNSHIP <b>47N</b>
		127. TOWNSHIP <b>47N</b>			
		RANGE <b>22W</b>		SECTION <b>17</b>	
		SECTION <b>17</b>			128. COUNTY <b>Pettis</b>
		128. COUNTY <b>Pettis</b>			
		129. TOWNSHIP <b>47N</b>		RANGE <b>22W</b>	
		RANGE <b>22W</b>			SECTION <b>17</b>
		SECTION <b>17</b>			
		130. COUNTY <b>Pettis</b>		131. TOWNSHIP <b>47N</b>	
		131. TOWNSHIP <b>47N</b>			RANGE <b>22W</b>
		RANGE <b>22W</b>			
		SECTION <b>17</b>		132. COUNTY <b>Pettis</b>	
		132. COUNTY <b>Pettis</b>			133. TOWNSHIP <b>47N</b>
		133. TOWNSHIP <b>47N</b>			
		RANGE <b>22W</b>		SECTION <b>17</b>	
		SECTION <b>17</b>			134. COUNTY <b>Pettis</b>
		134. COUNTY <b>Pettis</b>			
		135. TOWNSHIP <b>47N</b>		RANGE <b>22W</b>	
		RANGE <b>22W</b>			SECTION <b>17</b>
		SECTION <b>17</b>			
		136. COUNTY <b>Pettis</b>		137. TOWNSHIP <b>47N</b>	
		137. TOWNSHIP <b>47N</b>			RANGE <b>22W</b>
		RANGE <b>22W</b>			
		SECTION <b>17</b>		138. COUNTY <b>Pettis</b>	
		138. COUNTY <b>Pettis</b>			139. TOWNSHIP <b>47N</b>
		139. TOWNSHIP <b>47N</b>			
		RANGE <b>22W</b>		SECTION <b>17</b>	
		SECTION <b>17</b>			140. COUNTY <b>Pettis</b>








encoded

# MISSOURI OFFICE OF HISTORIC PRESERVATION

## ARCHITECTURAL/HISTORIC INVENTORY SURVEY FORM HOUSTONIA TOWNSHIP

1. NO. <u>4</u>		4. PRESENT LOCAL NAME(S) OR DESIGNATION(S) Baker Residence		1. NO. <u>4</u> 2. COUNTY Pettis 4. PRESENT LOCAL NAME(S) OR DESIGNATION(S) Baker Residence
2. COUNTY Pettis		5. OTHER NAME(S)		
3. LOCATION OF NEGATIVES Show-Me Regional Planning Commission				
6. SPECIFIC LEGAL LOCATION TOWNSHIP <u>47N</u> RANGE <u>22W</u> SECTION <u>17</u> IF CITY OR TOWN, STREET ADDRESS Hwy. D		16. THEMATIC CATEGORY Historic/architectural 17. DATE(S) OR PERIOD Built 1937		2. NO. OF STORIES <u>1 1/2</u> 29. BASEMENT? YES ( ) NO (X) 30. FOUNDATION MATERIAL Concrete 31. WALL CONSTRUCTION Wood frame 32. ROOF TYPE AND MATERIAL Gambrel; asphalt 33. NO. OF BAYS 2 FRONT 3 SIDE 34. WALL TREATMENT Clapboard 35. PLAN SHAPE Rectangular 36. CHANGES (EXPLAIN IN NO. 42) ADDITION (X) ALTERED (X) MOVED ( ) 37. CONDITION INTERIOR _____ EXTERIOR <u>Good</u> 38. PRESERVATION UNDERWAY? YES ( ) NO (X) 39. ENDANGERED? BY WHAT? YES ( ) NO (X) 40. VISIBLE FROM PUBLIC ROAD? YES (X) NO ( ) 41. DISTANCE FROM AND FRONTAGE ON ROAD
7. CITY OR TOWN IF RURAL, VICINITY South of Houstonia		18. STYLE OR DESIGN Gambrel (Type 315:13)		
8. DESCRIPTION OF LOCATION (Approx. 3.0 miles south and 0.2 mile west of K and CC, on south side of D, in Houstonia Twp.)		19. ARCHITECT OR ENGINEER		
		20. CONTRACTOR OR BUILDER		
		21. ORIGINAL USE, IF APPARENT Residence		
		22. PRESENT USE Residence		
		23. OWNERSHIP PUBLIC ( ) PRIVATE (X)		
		24. OWNER'S NAME AND ADDRESS Mrs. Ida Baker		
9. COORDINATES UTM LAT _____ LONG _____		25. OPEN TO PUBLIC? YES ( ) NO (X)		
10. SITE ( ) STRUCTURE ( ) BUILDING ( ) OBJECT ( )		26. LOCAL CONTACT PERSON OR ORGANIZATION Owner or Mrs. Lula Underwood		
11. ON NATIONAL REGISTER? YES ( ) NO (X)		27. OTHER SURVEYS IN WHICH INCLUDED Identified but not inventoried in 1987-88 Pettis County survey by Show-Me RPC.		
12. IS IT ELIGIBLE? YES ( ) NO ( )				
13. PART OF ESTAB. HIST. DISTRICT? YES ( ) NO (X)				
14. DISTRICT POTENTIAL? YES ( ) NO ( )				
15. NAME OF ESTABLISHED DISTRICT N/A				
42. FURTHER DESCRIPTION OF IMPORTANT FEATURES This is a Type 315:13 gambrel-roofed government house. It retains integrity despite the additions of a side porch (1944) and a full-width front porch (mid-1950s). The original clapboard has not been covered. The south and west facades are unaltered. Permission to list this property has been granted by the owner; letter attached.				 A-17
43. HISTORY AND SIGNIFICANCE This should perhaps be a priority house; alterations are not excessive and the present owner moved there with her husband in 1943, when Osage Farms was government-owned. Milo & Ida Baker (widowed) came to northern Pettis County from Collins, near Osceola. In 1939, they began farming near the Blackwater River north of Houstonia. But after a poor year during which most of their crops were lost, they applied for the government project and were assigned to Unit No. 9, the present farmstead. This was in 1943, when the project was winding down. Mr. Baker paid off the loan as soon as possible to escape government supervision, Mrs. Baker said. Although the original acreage was listed as 72.175 in 1937,				
44. DESCRIPTION OF ENVIRONMENT AND OUTBUILDINGS the Bakers were allowed to buy the house and about 121 acres for \$7,580, Mrs. Baker said. When informed of the National Register nomination Mrs. Baker at first expressed fear that the government was going to take back her house. Obs include a government barn, poultry house and fruit cellar or smokehouse. The poultry house has been converted into a garage.				5. TOWNSHIP 47N RANGE 22W SECTION 17
45. SOURCES OF INFORMATION Mrs. Ida Baker; Mrs. Lula Baker Underwood.				
RETURN THIS FORM WHEN COMPLETED TO: OFFICE OF HISTORIC PRESERVATION P.O. BOX 176 JEFFERSON CITY, MISSOURI 65102 PH. 314-751-4096				6. PREPARED BY R. Maserang 7. ORGANIZATION Show-Me RPC 8. DATE 9/7/89 9. REVISION DATE(S)
IF ADDITIONAL SPACE IS NEEDED, ATTACH SEPARATE SHEET(S) TO THIS FORM				







East and north facades

Ida Baker residence  
T47N R22W S17

PE-AS-004-009




Baker farmstead from county road looking westward



Poultry house (altered)




#4



#4



#4



#4





























# MISSOURI OFFICE OF HISTORIC PRESERVATION

## ARCHITECTURAL/HISTORIC INVENTORY SURVEY FORM


HOUSTONIA TOWNSHIP

1. NO. <u>5</u>		4. PRESENT LOCAL NAME(S) OR DESIGNATION(S)		1. NO. <u>5</u>
2. COUNTY <u>Pettis</u>		5. OTHER NAME(S)		
3. LOCATION OF POSITIVES <u>Show-Me Regional Planning Commission</u>				
6. SPECIFIC LEGAL LOCATION TOWNSHIP <u>47N</u> RANGE <u>22W</u> SECTION <u>9</u> IF CITY OR TOWN, STREET ADDRESS <u>Hillview Road</u>		16. THEMATIC CATEGORY <u>Historic/architectural</u>	28. NO. OF STORIES <u>2</u>	2. COUNTY <u>Pettis</u>
7. CITY OR TOWN IF RURAL, VICINITY <u>SE of Houstonia</u>		17. DATE(S) OR PERIOD <u>Built 1937</u>	29. BASEMENT? YES ( ) NO (X)	
8. DESCRIPTION OF LOCATION (Approx. 2.4 miles south and 0.6 mile east of K and CC, on east side of Hillview Road, in Houstonia Twp.)		18. STYLE OR DESIGN <u>Side-Gabled (Type 315:11)</u>	30. FOUNDATION MATERIAL <u>Concrete</u>	
9. COORDINATES UTM LAT _____ LONG _____		19. ARCHITECT OR ENGINEER	31. WALL CONSTRUCTION <u>Wood frame</u>	4. PRESENT LOCAL NAME(S) OR DESIGNATION(S)
10. SITE ( ) STRUCTURE ( ) BUILDING ( ) OBJECT ( )		20. CONTRACTOR OR BUILDER	32. ROOF TYPE AND MATERIAL <u>Gable; asphalt</u>	
11. ON NATIONAL REGISTER? YES ( ) NO (X)		21. ORIGINAL USE, IF APPARENT <u>Residence</u>	33. NO. OF BAYS FRONT SIDE	
12. IS IT ELIGIBLE? YES ( ) NO (X)		22. PRESENT USE <u>Residence</u>	34. WALL TREATMENT <u>Clapboard</u>	5. OTHER NAME(S)
13. PART OF ESTAB. HIST. DISTRICT? YES ( ) NO (X)		23. OWNERSHIP PUBLIC ( ) PRIVATE (X)	35. PLAN SHAPE	
14. DISTRICT POTENTIAL? YES ( ) NO (X)		24. OWNER'S NAME AND ADDRESS <u>Michael and Mika Killion</u>	36. CHANGES (EXPLAIN IN NO. 42) ADDITION (X) ALTERED (X) MOVED ( )	
15. NAME OF ESTABLISHED DISTRICT <u>N/A</u>		25. OPEN TO PUBLIC? YES ( ) NO (X)	37. CONDITION INTERIOR _____ EXTERIOR <u>Fair</u>	6. TOWNSHIP <u>47N</u>
42. FURTHER DESCRIPTION OF IMPORTANT FEATURES This is another "modernized" Type 315:11 house, with an addition on the north containing a large picture window and an addition on the rear topped with a sun deck. The original front door has been converted into a window. Oddly, the exterior of the original house does not appear to have been otherwise altered very much; for instance, the original windows are still in place and the clapboard has not been covered. Consequently, the property is easily recognizable as a former government house.		26. LOCAL CONTACT PERSON OR ORGANIZATION <u>Owner</u>	38. PRESERVATION UNDERWAY? YES ( ) NO (X)	
43. HISTORY AND SIGNIFICANCE In 1937, this was apparently either Unit No. 38 or Unit No. 40. Both were side-gabled houses with the usual barn, poultry house and privy.  The owner has not been contacted.		27. OTHER SURVEYS IN WHICH INCLUDED <u>Identified but not inventoried in 1987-88 survey of Pettis Co. architecture by Show-Me RPC.</u>	39. ENDANGERED? BY WHAT? YES ( ) NO (X)	
44. DESCRIPTION OF ENVIRONMENT AND OUTBUILDINGS The original government barn survives. Another building behind the barn is an older wooden building but it was not well viewed. There is a mobile home north of the house. To the south, a government barn and a poultry house remain from another Osage Farms farm-		40. VISIBLE FROM PUBLIC ROAD? YES (X) NO ( )	41. DISTANCE FROM AND FRONTAGE ON ROAD	RANGE <u>22W</u>
45. SOURCES OF INFORMATION <u>stead.</u>		46. PREPARED BY <u>R. Maserang</u>	47. ORGANIZATION <u>Show-Me RPC</u>	
RETURN THIS FORM WHEN COMPLETED TO: OFFICE OF HISTORIC PRESERVATION P.O. BOX 176 JEFFERSON CITY, MISSOURI 65102 PH. 314-751-4096		48. DATE <u>9/7/89</u>	49. REVISION DATE(S)	




A-32






East and north facades




North and west facades


Killian Property  
T47N R22W S9



West and south facades of what may be a unique type  
of govt. barn within the project area



West and south facades














MISSOURI OFFICE OF HISTORIC PRESERVATION  
ARCHITECTURAL/HISTORIC INVENTORY SURVEY FORM HOUSTONIA TOWNSHIP

1. NO. <b>6</b>		4. PRESENT LOCAL NAME(S) OR DESIGNATION(S)		1. NO. <b>6</b>
2. COUNTY <b>Pettis</b>		5. OTHER NAME(S)		
3. LOCATION OF NEGATIVES <b>Show-Me Regional Planning Commission</b>				4. PRESENT LOCAL NAME(S) OR DESIGNATION(S)
6. SPECIFIC LEGAL LOCATION TOWNSHIP <b>47N</b> RANGE <b>22W</b> SECTION <b>9</b> IF CITY OR TOWN, STREET ADDRESS <b>Hillview Road</b>		16. THEMATIC CATEGORY <b>Historic/architectural</b>		
7. CITY OR TOWN IF RURAL, VICINITY <b>SE of Houstonia</b>		17. DATE(S) OR PERIOD <b>Built 1937 (?)</b>		29. BASEMENT? YES ( ) NO ( )
8. DESCRIPTION OF LOCATION  (Approx. 2.5 miles south and 0.6 mile east of K and CC, on east side of Hillview Road, in Houstonia Twp.)		18. STYLE OR DESIGN <b>Gambrel (Type 411:5) (?)</b>		30. FOUNDATION MATERIAL
9. COORDINATES UTM LAT LONG		19. ARCHITECT OR ENGINEER		31. WALL CONSTRUCTION
10. SITE ( ) STRUCTURE ( ) BUILDING ( ) OBJECT ( )		20. CONTRACTOR OR BUILDER		32. ROOF TYPE AND MATERIAL
11. ON NATIONAL REGISTER? YES ( ) NO (X)		21. ORIGINAL USE, IF APPARENT		33. NO. OF BAYS FRONT SIDE
12. IS IT ELIGIBLE? YES ( ) NO ( )		22. PRESENT USE		34. WALL TREATMENT
13. PART OF ESTAB. HIST. DISTRICT? YES ( ) NO (X)		23. OWNERSHIP PUBLIC ( ) PRIVATE (X)		35. PLAN SHAPE
14. DISTRICT POTENTIAL? YES ( ) NO ( )		24. OWNER'S NAME AND ADDRESS <b>Michael &amp; Mika Killion or Noah Killion etal</b>		36. CHANGES (EXPLAIN IN NO. 42) ADDITION ( ) ALTERED ( ) MOVED ( )
15. NAME OF ESTABLISHED DISTRICT <b>N/A</b>		25. OPEN TO PUBLIC? YES ( ) NO (X)		37. CONDITION INTERIOR EXTERIOR
42. FURTHER DESCRIPTION OF IMPORTANT FEATURES  Although only viewed from the public road, this barn is obviously larger than the ubiquitous Type 411.12 which nearly every one of the individual farmsteads had. But it is smaller than the large barns that were constructed at Bois d' Arc and Hillview, which it resembles.		26. LOCAL CONTACT PERSON OR ORGANIZATION <b>Owner</b>		38. PRESERVATION UNDERWAY? YES ( ) NO ( )
43. HISTORY AND SIGNIFICANCE  This may be a Type 411:5 government barn, of which apparently only one was built at Osage Farms. Presumably, it was part of the Units No. 41-42 farmstead which encompassed 160.259 acres in 1937. Its axis is east-west with the west and south facades visible in the photo. It lies just south of the Killian property (originally Unit No. 38 or 40), and in fact is also owned by the Killians today.		27. OTHER SURVEYS IN WHICH INCLUDED <b>None known</b>		39. ENDANGERED? BY WHAT? YES ( ) NO ( )
44. DESCRIPTION OF ENVIRONMENT AND OUTBUILDINGS  An apparently non-government silo is nearby.		46. PREPARED BY <b>R. Maserang</b>		5. TOWNSHIP <b>48N</b>
45. SOURCES OF INFORMATION		47. ORGANIZATION <b>Show-Me RPC</b>		
RETURN THIS FORM WHEN COMPLETED TO: OFFICE OF HISTORIC PRESERVATION P.O. BOX 176 JEFFERSON CITY, MISSOURI 65102 PH. 314-751-4096		48. DATE <b>9/7/89</b>		31
IF ADDITIONAL SPACE IS NEEDED, ATTACH SEPARATE SHEET(S) TO THIS FORM		49. REVISION DATE(S)		



West and south facades of what may be a unique type of barn within the project area.

Killion property  
T47N R22W S9

9/89 photo





# MISSOURI OFFICE OF HISTORIC PRESERVATION

## ARCHITECTURAL/HISTORIC INVENTORY SURVEY FORM

HOUSTONIA TOWNSHIP

1. NO. 12 4. PRESENT LOCAL NAME(S) OR DESIGNATION(S)

2. COUNTY Pettis

3. LOCATION OF NEGATIVES a

6. SPECIFIC LEGAL LOCATION  
TOWNSHIP 48N RANGE 22W SECTION 25  
IF CITY OR TOWN, STREET ADDRESS  
Range Line Road7. CITY OR TOWN IF RURAL, VICINITY  
East of Houstonia8. DESCRIPTION OF LOCATION  
(Approx. 4.0 miles east and  
0.2 mile north of K and CC, at  
end of 0.2 mile lane on west  
side of Range Line Road, in  
Houstonia Twp.)9. COORDINATES UTM  
LAT  
LONG10. SITE ( ) STRUCTURE ( )  
BUILDING ( ) OBJECT ( )

11. ON NATIONAL REGISTER? YES ( ) NO ( ) 12. IS IT ELIGIBLE? YES ( ) NO ( )

13. PART OF ESTAB. HIST. DISTRICT? YES ( ) NO ( ) 14. DISTRICT POTENTIAL? YES ( ) NO ( )

15. NAME OF ESTABLISHED DISTRICT  
N/A

42. FURTHER DESCRIPTION OF IMPORTANT FEATURES

Integrity is retained by this side-gabled, Type 315:11 government house. All four facades are unaltered although broken windows have been covered by wooden panels on the two ends. The interior is used for storage and as a workshop but is said to be virtually unaltered, so presumably not even a bathroom and running water have been added. A most unusual detail in this example is knee

43. HISTORY AND SIGNIFICANCE  
rac ng n ga e en , seen on y on s se an a ne gh-  
boring Osage Farms side-gabled house just north.

Either this farm or the one just north was farmed by Broaddus Wiley, who later purchased a larger farm from the government when the Osage Farms resettlement project was dismantled in the mid-1940s. This farm was Unit No. 5; the farm just north was Unit No. 6. Both farmhouses survive, although the other one has a serious integrity problem. Of the extra individual farmhouses, these two are the closest together; approximately 200 feet from door to door. Steve Reid, who farms this land and lives in the altered house, does not

44. DESCRIPTION OF ENVIRONMENT AND OUTBUILDINGS  
government Marshall) has not returned a permission letter.

The onl surviving/outbuilding (apparently) is a Type 411:12 barn. There are two metal

45. SOURCES OF INFORMATION

Steve Reid. Karen r in nd the Wiley family may also be

RETURN THIS FORM WHEN COMPLETED TO: OFFICE OF HISTORIC PRESERVATION

IF ADDITIONAL SPACE IS NEEDED, ATTACH  
SEPARATE SHEET(S) TO THIS FORMP.O. BOX 176  
JEFFERSON CITY, MISSOURI 65102  
PH. 314-751-409646. PREPARED BY  
R. Maserang

47.

48. REVISION 0A

9/7/89


1. NO. 12  
2. COUNTY Pettis

4. PRESENT LOCAL NAME(S) OR DESIGNATION(S)


6. OTHER NAME(S)

9. TOWNSHIP  
48NRANGE  
22WSECTION  
25






North facade



North and west facades

Fletcher Property  
T48N R22W S25



North and west facades














# MISSOURI OFFICE OF HISTORIC PRESERVATION

## ARCHITECTURAL/HISTORIC INVENTORY SURVEY FORM

HOUSTONIA TOWNSHIP

1. NO. <u>11</u>		4. PRESENT LOCAL NAME(S) OR DESIGNATION(S) Reid Residence		1. NO. <u>11</u>
2. COUNTY Pettis		3. OTHER NAME(S)		
3. LOCATION OF NEGATIVES Show-Me Regional Planning Commission				2. COUNTY Pettis
6. SPECIFIC LEGAL LOCATION TOWNSHIP <u>48N</u> RANGE <u>22W</u> SECTION <u>25</u> IF CITY OR TOWN, STREET ADDRESS Range Line Road		16. THEMATIC CATEGORY Historic/architectural		
7. CITY OR TOWN IF RURAL, VICINITY East of Houstonia		17. DATE(S) OR PERIOD Built 1937		4. PRESENT LOCAL NAME(S) OR DESIGNATION(S) Reid Residence
8. DESCRIPTION OF LOCATION (Approx. 4.0 miles east and 0.2 mile north of K and CC, at end of 0.2 mile access road on west side of Range Line Road, in Houstonia Twp.)		18. STYLE OR DESIGN Side-Gabled (Type 315:11)		
9. COORDINATES LAT LONG		19. ARCHITECT OR ENGINEER		3. TOWNSHIP 48N
		20. CONTRACTOR OR BUILDER		
10. SITE BUILDING 		21. ORIGINAL USE, IF APPARENT Residence		5. TOWNSHIP 22W
		22. PRESENT USE Residence		
11. ON NATIONAL REGISTER? YES ( ) NO (X)		23. OWNERSHIP PUBLIC ( ) PRIVATE (X)		6. TOWNSHIP 25
		24. OWNER'S NAME AND ADDRESS Butch Fletcher Marshall, MO.		
12. IS IT ELIGIBLE? YES ( ) NO (X)		25. OPEN TO PUBLIC? YES ( ) NO (X)		7. TOWNSHIP 48N
		26. LOCAL CONTACT PERSON OR ORGANIZATION Owner; Steve Reid		
13. PART OF ESTAB. HIST. DISTRICT? YES ( ) NO (X)		27. OTHER SURVEYS IN WHICH INCLUDED Identified but not inventoried by Show-Me RPC in 1987-88 survey of architectural resources of Pettis Co.		8. TOWNSHIP 22W
		28. NO. OF STORIES 2		
14. DISTRICT POTENTIAL? YES ( ) NO (X)		29. BASEMENT? YES ( ) NO ( )		9. TOWNSHIP 48N
		30. FOUNDATION MATERIAL Concrete		
15. NAME OF ESTABLISHED DISTRICT N/A		31. WALL CONSTRUCTION Wood frame		10. TOWNSHIP 22W
		32. ROOF TYPE AND MATERIAL Gable; asphalt		
16. DISTRICT POTENTIAL? YES ( ) NO (X)		33. NO. OF BAYS FRONT SIDE		11. TOWNSHIP 48N
		34. WALL TREATMENT Clapboard, other		
17. DISTRICT POTENTIAL? YES ( ) NO (X)		35. PLAN SHAPE		12. TOWNSHIP 22W
		36. CHANGES (EXPLAIN IN NO. 42) ADDITION (X) ALTERED (X) MOVED ( )		
18. DISTRICT POTENTIAL? YES ( ) NO (X)		37. CONDITION INTERIOR EXTERIOR <u>Excl. altered</u>		13. TOWNSHIP 48N
		38. PRESERVATION UNDERWAY? YES ( ) NO ( )		
19. DISTRICT POTENTIAL? YES ( ) NO (X)		39. ENDANGERED? BY WHAT? YES ( ) NO ( )		14. TOWNSHIP 22W
		40. VISIBLE FROM PUBLIC ROAD? YES (X) NO ( )		
20. DISTRICT POTENTIAL? YES ( ) NO (X)		41. DISTANCE FROM AND FRONTAGE ON ROAD		15. TOWNSHIP 48N

## 42. FURTHER DESCRIPTION OF IMPORTANT FEATURES

A low-slung modern house surrounds this side-gabled government house, the second story of which protrudes above the new construction. Actually, the house had been extended rearward some years ago and that work does not blend particularly well with the newer carpentry. Like a relatively unaltered sister house just south, this one has brackets in the gable ends. Since integrity is not retained,



B-10

43. HISTORY AND SIGNIFICANCE a decision will have to be made as to how to best present this house. If it were not so closely linked to the relatively unaltered government house only about 200 feet away, it would not be considered.

In 1937, this was Unit No. 6, a farm of 80.795 acres. Broadus Wiley farmed either this farmstead or Unit No. 5, just south. This can probably be resolved fairly easily.

The occupant does not object to including this house in the project but the owner has not returned a letter to this effect.

## 44. DESCRIPTION OF ENVIRONMENT AND OUTBUILDINGS

In addition to a government barn, this farmstead has a relatively unaltered poultry house which is still used as a poultry house although the number of chickens is very small. The other former poultry houses have become storage buildings or garages or are unused.


## 45. SOURCES OF INFORMATION

Karen Chamberlin or the Wiley family may have information about this property.


RETURN THIS FORM WHEN COMPLETED TO: OFFICE OF HISTORIC PRESERVATION  
P.O. BOX 176  
JEFFERSON CITY, MISSOURI 65102  
PH. 314-751-4096

46. PREPARED BY  
R. Maserang47. ORGANIZATION  
Show-Me RPC48. DATE  
9/7/89


49. REVISION DATE(S)




South facade



North and west facades



Poultry house (with poultry); west and south facades (maybe)



West and south facades



















# MISSOURI OFFICE OF HISTORIC PRESERVATION

## ARCHITECTURAL/HISTORIC INVENTORY SURVEY FORM

 encoded  
89PE0011

HUGHESVILLE TOWNSHIP


1. NO. <u>19</u>		4. PRESENT LOCAL NAME(S) OR DESIGNATION(S) Scheese Residence		1. NO. <u>19</u>
2. COUNTY Pettis		5. OTHER NAME(S)		
3. LOCATION OF NEGATIVES Show-Me Regional Planning Commission				
6. SPECIFIC LEGAL LOCATION TOWNSHIP <u>47N</u> RANGE <u>21W</u> SECTION <u>18</u> IF CITY OR TOWN, STREET ADDRESS Durley Road		16. THEMATIC CATEGORY Historic/architectural		2. COUNTY Pettis
7. CITY OR TOWN IF RURAL, VICINITY NE of Hughesville		17. DATE(S) OR PERIOD Built 1937		
8. DESCRIPTION OF LOCATION (Approx. 1.0 mile south and 2.2 miles west of U.S. 65 and D, on the west side of Durley Road, in Hughesville Twp.)		18. STYLE OR DESIGN Gambrel Roof (Type 315:12)		
9. COORDINATES UTM LAT LONG		19. ARCHITECT OR ENGINEER		4. PRESENT LOCAL NAME(S) OR DESIGNATION(S) Scheese Residence
		20. CONTRACTOR OR BUILDER		
		21. ORIGINAL USE, IF APPARENT Residence		
		22. PRESENT USE Residence		
10. SITE ( ) BUILDING ( ) STRUCTURE ( ) OBJECT ( )		23. OWNERSHIP PUBLIC ( ) PRIVATE (X)		5. OTHER NAME(S)
11. ON NATIONAL REGISTER? YES ( ) NO (X)		24. OWNER'S NAME AND ADDRESS Thomas S. Hopkins & Sylvia Rt. 1, Hughesville, MO 65334		
12. IS IT ELIGIBLE? YES ( ) NO ( )		25. OPEN TO PUBLIC? YES ( ) NO (X)		
13. PART OF ESTAB. HIST. DISTRICT? YES ( ) NO (X)		26. LOCAL CONTACT PERSON OR ORGANIZATION Owner		
14. DISTRICT POTENTIAL? YES ( ) NO ( )		27. OTHER SURVEYS IN WHICH INCLUDED Identified but not inventoried by Show-Me RPC in 1987-88 survey of architectural resources in Pettis County.		6. TOWNSHIP 47N
15. NAME OF ESTABLISHED DISTRICT N/A		28. NO. OF STORIES 1 1/2		
		29. BASEMENT? YES ( ) NO (X)		
		30. FOUNDATION MATERIAL Concrete blocks		
		31. WALL CONSTRUCTION Wood frame		7. RANGE 21W
		32. ROOF TYPE AND MATERIAL Gambrel; asphalt		
		33. NO. OF BAYS FRONT 2 SIDE		
		34. WALL TREATMENT Vinyl siding		
		35. PLAN SHAPE		8. SECTION 18
		36. CHANGES (EXPLAIN IN NO. 42) ADDITION (X) ALTERED (X) MOVED ( )		
		37. CONDITION INTERIOR EXTERIOR <u>Excl. altered</u>		
		38. PRESERVATION UNDERWAY? YES ( ) NO ( )		
		39. ENDANGERED? BY WHAT? YES ( ) NO (X)		
		40. VISIBLE FROM PUBLIC ROAD? YES (X) NO ( )		
		41. DISTANCE FROM AND FRONTAGE ON ROAD		
42. FURTHER DESCRIPTION OF IMPORTANT FEATURES Like many others, this former government house does not really retain integrity although the original form is easily discerned. The FSA's 1937 map identifies this as a Type 315:12 house with a 315:13 (gambrel) roof. The Type 315:12 house was the front-gabled variety. No exterior deviations from the 315:13 form are apparent at this point, but perhaps the difference is in the floor plan. Alterations include an enclosed porch which wraps around the front and south. The first floor also has been expanded along the south and west facades (see photos). Vinyl siding has been installed.				
43. HISTORY AND SIGNIFICANCE In 1937, Unit No. 32 was an individual farmstead of 80.44 acres. Also on the farmstead were a barn, poultry house and privy. None of these outbuildings are extant.  The owner has given permission to include this house in the nomination, if so desired.				
44. DESCRIPTION OF ENVIRONMENT AND OUTBUILDINGS There are no outbuildings. This house is a few hundred yards south of Unit No. 31, which survives in drastically altered form.				
45. SOURCES OF INFORMATION Mrs. Sylvia Hopkins.				
46. PREPARED BY R. Maserang				
47. ORGANIZATION Show-Me RPC				
48. DATE 9/8/89				
49. REVISION DATE(S)				

 RETURN THIS FORM WHEN COMPLETED TO: OFFICE OF HISTORIC PRESERVATION  
P.O. BOX 176  
JEFFERSON CITY, MISSOURI 65102  
PH. 314-751-4096


IF ADDITIONAL SPACE IS NEEDED, ATTACH SEPARATE SHEET(S) TO THIS FORM



D-25




South and east facades (maybe)



West and south facades (maybe)

Scheese Residence  
T47N R21W S18

















# MISSOURI OFFICE OF HISTORIC PRESERVATION

## ARCHITECTURAL/HISTORIC INVENTORY SURVEY FORM


### HUGHESVILLE TOWNSHIP

1. NO. <u>20</u>		4. PRESENT LOCAL NAME(S) OR DESIGNATION(S)		1. NO. <u>20</u>	
2. COUNTY <u>Pettis</u>		5. OTHER NAME(S)			2. COUNTY <u>Pettis</u>
3. LOCATION OF Show-Me Regional NEGATIVES Planning Commission					
6. SPECIFIC LEGAL LOCATION TOWNSHIP <u>47N</u> RANGE <u>21W</u> SECTION <u>17</u> IF CITY OR TOWN, STREET ADDRESS <u>Durley Road</u>		16. THEMATIC CATEGORY <u>Historic/architectural</u>		2. COUNTY <u>Pettis</u>	
7. CITY OR TOWN IF RURAL, VICINITY <u>NE of Hughesville</u>		17. DATE(S) OR PERIOD <u>Built 1937</u>			
8. DESCRIPTION OF LOCATION (Approx. 2.2 miles west and 0.6 mile south of U.S. 65 and D, on east side of Durley Road, in Hughesville Twp.)		18. STYLE OR DESIGN		4. PRESENT LOCAL NAME(S) OR DESIGNATION(S)	
		19. ARCHITECT OR ENGINEER			
		20. CONTRACTOR OR BUILDER			
		21. ORIGINAL USE, IF APPARENT			
9. COORDINATES UTM LAT LONG		22. PRESENT USE		2. COUNTY <u>Pettis</u>	
		23. OWNERSHIP PUBLIC ( ) PRIVATE ( )			
10. SITE ( ) STRUCTURE ( ) BUILDING ( ) OBJECT ( )		24. OWNER'S NAME AND ADDRESS <u>Ray &amp; Rebecca Rayl</u>		4. PRESENT LOCAL NAME(S) OR DESIGNATION(S)	
		25. OPEN TO PUBLIC? YES ( ) NO (x)			
11. ON NATIONAL REGISTER? YES ( ) NO (x)		26. LOCAL CONTACT PERSON OR ORGANIZATION <u>Owner</u>		2. COUNTY <u>Pettis</u>	
12. IS IT ELIGIBLE? YES ( ) NO (x)		27. OTHER SURVEYS IN WHICH INCLUDED <u>None known</u>			
13. PART OF ESTAB. YES ( ) HIST. DISTRICT? NO (x)		28. NO. OF STORIES		4. PRESENT LOCAL NAME(S) OR DESIGNATION(S)	
14. DISTRICT YES ( ) POTENTIAL? NO (x)		29. BASEMENT? YES ( ) NO ( )			
15. NAME OF ESTABLISHED DISTRICT <u>N/A</u>		30. FOUNDATION MATERIAL		2. COUNTY <u>Pettis</u>	
42. FURTHER DESCRIPTION OF IMPORTANT FEATURES <u>This</u>		31. WALL CONSTRUCTION			
43. HISTORY AND SIGNIFICANCE In 1937, this was an individual government farmstead designated as Unit No. 30. The Type 315:13 (gambrel-roofed) house that belonged to this farmstead burned a few years ago. The extant buildings are a barn, two probable smokehouses, another wood and metal building (unknown if government) and a privy. The once ubiquitous Type 4111:1 privy (every living unit in the project had one) is rare within the survey area. This one is intact but because of settling or shifting, the door can only be opened partially. Original acreage of this farmstead (1937) was 78.44 acres. The owner has not been contacted but permission to include this farmstead or any individual building almost certainly would be given.		32. ROOF TYPE AND MATERIAL		4. PRESENT LOCAL NAME(S) OR DESIGNATION(S)	
		33. NO. OF BAYS FRONT SIDE			
44. DESCRIPTION OF ENVIRONMENT AND OUTBUILDINGS The concrete foundation of the house that burned is still there. Directly across Durley Road is the contemporary home of the Hopkins family, which was originally a govt.house.		34. WALL TREATMENT		2. COUNTY <u>Pettis</u>	
		35. PLAN SHAPE			
45. SOURCES OF INFORMATION FSA map, 1937.		36. CHANGES (EXPLAIN IN NO. 42) ADDITION ( ) ALTERED ( ) MOVED ( )		4. PRESENT LOCAL NAME(S) OR DESIGNATION(S)	
		37. CONDITION INTERIOR EXTERIOR			
46. PREPARED BY R. Maserang		38. PRESERVATION UNDERWAY? YES ( ) NO (x)		2. COUNTY <u>Pettis</u>	
		39. ENDANGERED? BY WHAT? YES ( ) NO (x)			
47. ORGANIZATION Show-Me RPC		40. VISIBLE FROM PUBLIC ROAD? YES (x) NO ( )		4. PRESENT LOCAL NAME(S) OR DESIGNATION(S)	
		41. DIS FR			
48. DATE 9/8/89		49. REVISION DATE(S)		2. COUNTY <u>Pettis</u>	
RETURN THIS FORM WHEN COMPLETED TO: OFFICE OF HISTORIC PRESERVATION P.O. BOX 176 JEFFERSON CITY, MISSOURI 65102 PH. 314-751-4096		50. TOWNSHIP <u>47N</u>		4. PRESENT LOCAL NAME(S) OR DESIGNATION(S)	
IF ADDITIONAL SPACE IS NEEDED, ATTACH SEPARATE SHEET(S) TO THIS FORM		51. RANGE <u>21W</u>			
		52. SECTION <u>17</u>		4. PRESENT LOCAL NAME(S) OR DESIGNATION(S)	



D-22





Government privy, Type 4111:1

Rayl Property  
T47N R21W S17








# MISSOURI OFFICE OF HISTORIC PRESERVATION

## ARCHITECTURAL/HISTORIC INVENTORY SURVEY FORM HUGHESVILLE TOWNSHIP

1. NO. <u>18</u>		4. PRESENT LOCAL NAME(S) OR DESIGNATION(S) Hopkins Residence		1. NO. <u>18</u>	
2. COUNTY Pettis		5. OTHER NAME(S)		2. COUNTY Pettis	
3. LOCATION OF Show-Me Regional NEGATIVES Planning Commission				4. PRESENT LOCAL NAME(S) OR DESIGNATION(S) Hopkins Residence	
6. SPECIFIC LEGAL LOCATION TOWNSHIP <u>47N</u> RANGE <u>21W</u> SECTION <u>18</u> IF CITY OR TOWN, STREET ADDRESS Durley Road		16. THEMATIC CATEGORY Historic/architectural		28. NO. OF STORIES 2	
7. CITY OR TOWN IF RURAL, VICINITY Northeast of Hughesville		17. DATE(S) OR PERIOD Original house built 1937		29. BASEMENT? YES (X) NO ( )	
8. DESCRIPTION OF LOCATION (Approx. 2.2 miles west and 0.6 mile south of U.S. 65 and D, on west side of Durley Road, in Hughesville Twp.)		18. STYLE OR DESIGN Originally: GS Type 315:11)		30. FOUNDATION MATERIAL Concrete	
		19. ARCHITECT OR ENGINEER		31. WALL CONSTRUCTION Wood frame	
		20. CONTRACTOR OR BUILDER		32. ROOF TYPE AND MATERIAL Gable; asphalt	
		21. ORIGINAL USE, IF APPARENT Residence		33. NO. OF BAYS FRONT SIDE	
		22. PRESENT USE Residence		34. WALL TREATMENT	
		23. OWNERSHIP PUBLIC ( ) PRIVATE (X)		35. PLAN SHAPE Irregular	
		24. OWNER'S NAME AND ADDRESS Dr. Thomas S. Hopkins & Sylvia Rt. 1, Hughesville, MO 65334		36. CHANGES (EXPLAIN IN NO. 42) ADDITION (X) ALTERED (X) MOVED ( )	
		25. OPEN TO PUBLIC? YES ( ) NO (X)		37. CONDITION INTERIOR Excl. altered EXTERIOR Excl. altered	
		26. LOCAL CONTACT PERSON OR ORGANIZATION Owner		38. PRESERVATION UNDERWAY? YES ( ) NO ( )	
		27. OTHER SURVEYS IN WHICH INCLUDED Identified but not inventoried by Show-Me RPC in 1987-88 sur- vey of architectural resources of Pettis Co.		39. ENDANGERED? BY WHAT? YES ( ) NO (X)	
9. COORDINATE LAT LONG				40. VISIBLE FROM PUBLIC ROAD? YES (X) NO ( )	
10. 				41. DISTANCE FROM AND FRONTAGE ON ROAD	
11. ON NATIONAL REGISTER? YES ( ) NO (X)		12. IS IT ELIGIBLE? YES ( ) NO ( )			
13. PART OF ESTAB. HIST. DISTRICT? YES ( ) NO (X)		14. DISTRICT POTENTIAL? YES ( ) NO ( )			
15. NAME OF ESTABLISHED DISTRICT N/A					

## 42. FURTHER DESCRIPTION OF IMPORTANT FEATURES

Originally, this was a side-gabled government house (Type 315:11). The present owner has converted it into an eclectic, contemporary country home. No trace of the original form can be seen but the owner has a set of small color photos which partially document the construction. It would be pointless to discuss integrity in connection with this house but perhaps the total absence of integrity can be



D-8

## 43. HISTORY AND SIGNIFICANCE discussed in showing the versatility of the style.

No specific historical information was gathered for this house for this milestone, other than that it was Unit No. 31, with 76.80 acres with a barn, poultry house and privy in 1937, the year that the original government house was completed.

What appears to be a very unaltered, well-preserved Type 411:12 barn (the basic type) and a government poultry house which has been converted into a garage are extant at the site.

The owner has agreed to have his farmstead listed, if this is decided. Even if the

## 44. DESCRIPTION OF ENVIRONMENT AND OUTBUILDINGS

An equipment storage garage and barn could be. as noted above. Osage Farms Unit No. 30 was across Durley Road east of the above house but it burned a few years ago. However a government barn, smokehouse or fruit cellar and

## 45. SOURCES OF INFORMATION

privy remain. The privy is one of only three observed to this point on the farmsteads.

## RETURN THIS FORM WHEN COMPLETED TO:

OFFICE OF HISTORIC PRESERVATION  
P.O. BOX 176  
JEFFERSON CITY, MISSOURI 65102  
PH. 314-751-4096

IF ADDITIONAL SPACE IS NEEDED, ATTACH  
SEPARATE SHEET(S) TO THIS FORM

## 46. PREPARED BY

R. Maserang

## 47. ORGANIZATION

Show-Me RPC

## 48. DATE

9/8/89

## 49. REVISION

## DATE(S)

18

T47N

R21W


5. OTHER NAME(S)

PE-AS-004-014


Hopkins Residence  
T47N R21W S18



North and east facades



South and east facades of original house




Framing of more steeply gabled wing added to original  
house on south side (east-west axis)















# MISSOURI OFFICE OF HISTORIC PRESERVATION

## ARCHITECTURAL/HISTORIC INVENTORY SURVEY FORM


HUGHESVILLE TOWNSHIP 89PE0007

1. NO. <u>8</u>		4. PRESENT LOCAL NAME(S) OR DESIGNATION(S)		1. NO. <u>8</u>	
2. COUNTY <u>Pettis</u>		3. OTHER NAME(S)			2. COUNTY <u>Pettis</u>
3. LOCATION OF <u>Show-Me Regional Planning Commission</u> NEGATIVES					
6. SPECIFIC LEGAL LOCATION TOWNSHIP <u>47N</u> RANGE <u>22W</u> SECTION <u>28</u> IF CITY OR TOWN, STREET ADDRESS <u>Fowler Road</u>		16. THEMATIC CATEGORY <u>Historic/architectural</u>		2. NO. OF STORIES <u>2</u>	
7. CITY OR TOWN IF RURAL, VICINITY <u>West of Hughesville</u>		17. DATE(S) OR PERIOD <u>Built 1937</u>			29. BASEMENT? <u>YES (X)</u> NO ( )
8. DESCRIPTION OF LOCATION <u>(Approx. 1.5 miles south and 2.3 miles west of D and H, on south side of Fowler Road, in Hughesville Twp.)</u>		18. STYLE OR DESIGN <u>Side-Gabled (Type 315:11)</u>		30. FOUNDATION MATERIAL <u>Concrete blocks</u>	
9. COORDINATES UTM LAT LONG		19. ARCHITECT OR ENGINEER		31. WALL CONSTRUCTION <u>Wood frame</u>	
10. SITE ( ) STRUCTURE ( ) BUILDING ( ) OBJECT ( )		20. CONTRACTOR OR BUILDER		32. ROOF TYPE AND MATERIAL <u>Gable; asphalt</u>	
11. ON NATIONAL REGISTER? YES ( ) NO (X)		21. ORIGINAL USE, IF APPARENT <u>Residence</u>		33. NO. OF BAYS FRONT SIDE	
12. IS IT ELIGIBLE? YES ( ) NO ( )		22. PRESENT USE <u>Residence</u>		34. WALL TREATMENT <u>Non-original siding</u>	
13. PART OF ESTAB. HIST. DISTRICT? YES ( ) NO (X)		23. OWNERSHIP PUBLIC ( ) PRIVATE (X)		35. PLAN SHAPE	
14. DISTRICT POTENTIAL? YES ( ) NO ( )		24. OWNER'S NAME AND ADDRESS <u>H. Bennet &amp; Cleo Whittall; Mary Breckenridge</u>		36. CHANGES (EXPLAIN IN NO. 42) ADDITION (X) ALTERED (X) MOVED (X?)	
15. NAME OF ESTABLISHED DISTRICT <u>N/A</u>		25. OPEN TO PUBLIC? YES ( ) NO (X)		37. CONDITION INTERIOR EXTERIOR <u>Excl. altered</u>	
42. FURTHER DESCRIPTION OF IMPORTANT FEATURES <u>Most of the side-gabled government houses had entrances in the non-gabled facades but a few, such as this one, had an entrance in an end. There is a rear extension with a shed-roof across the entire back of the house, of one story. The small porch is not original. There is a basement, which presumably is non-original in this case. The clapboard exterior has been replaced or covered</u>		26. LOCAL CONTACT PERSON OR ORGANIZATION <u>Owner</u>		38. PRESERVATION UNDERWAY? YES ( ) NO ( )	
43. HISTORY AND SIGNIFICANCE <u>with a wider type of siding.</u>  <u>This is probably one of the houses that were moved from Hillview, Inc., when the Osage Farms project was abolished in the mid-1940s. The Hillview site is approximately one mile southwest of this house. Presumably the basement was excavated when the house was moved, although some of the houses apparently were originally constructed with basements as well.</u>  <u>The owner has not been contacted.</u>		27. OTHER SURVEYS IN WHICH INCLUDED <u>Identified but not inventoried in 1987-88 survey of Pettis Co. architectural resources</u>		39. ENDANGERED? BY WHAT? YES ( ) NO (X)	
44. DESCRIPTION OF ENVIRONMENT AND OUTBUILDINGS <u>Outbuildings consist of a small modern storage building, an older wooden shed and the foundation of a concrete silo. No government outbuildings were observed at this site.</u>		40. VISIBLE FROM PUBLIC ROAD? YES (X) NO ( )		41. DISTANCE FROM AND FRONTAGE ON ROAD	
45. SOURCES OF INFORMATION		46. PREPARED BY <u>R. Maserang</u>		5. TOWNSHIP <u>47N</u> RANGE <u>22W</u> SECTION <u>28</u>	
RETURN THIS FORM WHEN COMPLETED TO: OFFICE OF HISTORIC PRESERVATION P.O. BOX 176 JEFFERSON CITY, MISSOURI 65102 PH. 314-751-4096		47. ORGANIZATION <u>Show-Me RPC</u>			
IF ADDITIONAL SPACE IS NEEDED, ATTACH SEPARATE SHEET(S) TO THIS FORM		48. DATE <u>9/7/89</u> 49. REVISION DATE(S)			





West facade from driveway



East and north facades

Whittall, Breckenridge Property (?)  
T47N R22W S28









MISSOURI OFFICE OF HISTORIC PRESERVATION ARCHITECTURAL/HISTORIC INVENTORY SURVEY FORM HUGHESVILLE TOWNSHIP

1. NO. 7		4. PRESENT LOCAL NAME(S) OR DESIGNATION(S) Weathers Residence		1. NO. 7	
2. COUNTY Pettis		5. OTHER NAME(S)		2. COUNTY Pettis	
3. LOCATION OF NEGATIVES Show-Me Regional Planning Commission				4. PRESENT LOCAL NAME(S) OR DESIGNATION(S) Weathers Residence	
6. SPECIFIC LEGAL LOCATION TOWNSHIP 47N RANGE 22W SECTION 21 IF CITY OR TOWN, STREET ADDRESS Fowler Road		16. THEMATIC CATEGORY Historic/architectural		25. NO. OF STORIES 2	
7. CITY OR TOWN IF RURAL, VICINITY West of Hughesville		17. DATE(S) OR PERIOD		29. BASEMENT? YES ( ) NO (X)	
8. DESCRIPTION OF LOCATION (Approx. 2.5 miles west and 1.5 miles south of D and H, on north side of Fowler Road, in Hughesville Twp.)		18. STYLE OR DESIGN Side-Gabled (Type 315:11)		30. FOUNDATION MATERIAL Concrete blocks	
		19. ARCHITECT OR ENGINEER		31. WALL CONSTRUCTION Wood frame	
		20. CONTRACTOR OR BUILDER		32. ROOF TYPE AND MATERIAL Gable; asphalt	
		21. ORIGINAL USE, IF APPARENT Residence		33. NO. OF BAYS FRONT SIDE	
		22. PRESENT USE Residence		34. WALL TREATMENT Non-orig. siding	
		23. OWNERSHIP PUBLIC ( ) PRIVATE (X)		35. PLAN SHAPE	
		24. OWNER'S NAME AND ADDRESS Howard E. Weathers (possible) Box 25, R.R., Hughesville, MO		36. CHANGES (EXPLAIN IN NO. 42) ADDITION (X) ALTERED (X) MOVED (X?)	
9. COORDINATES LAT LONG		25. OPEN TO PUBLIC? YES ( ) NO (X)		37. CONDITION INTERIOR EXTERIOR Excl. altered	
10. SITE ( ) STRUCTURE ( ) BUILDING ( ) OBJECT ( )		26. LOCAL CONTACT PERSON OR ORGANIZATION Owner		38. PRESERVATION UNDERWAY? YES ( ) NO ( )	
11. ON NATIONAL REGISTER? YES ( ) NO (X)		27. OTHER SURVEYS IN WHICH INCLUDED Identified but not inventoried by Show-Me RPC in 1987-88 survey of architectural resources in Pettis Co.		39. ENDANGERED? BY WHAT? YES ( ) NO (X)	
12. IS IT ELIGIBLE? YES ( ) NO ( )				40. VISIBLE FROM PUBLIC ROAD? YES (X) NO ( )	
13. PART OF ESTAB. HIST. DISTRICT? YES ( ) NO (X)				41. DISTANCE FROM AND FRONTAGE ON ROAD	
14. DISTRICT POTENTIAL? YES ( ) NO ( )					
15. NAME OF ESTABLISHED DISTRICT N/A					
42. FURTHER DESCRIPTION OF IMPORTANT FEATURES one-story This is a Type 315:111 government house with/additions on the west and north. The larger western addition contains a picture window and appears to be a more recent alteration than the additions on some houses. Although the rear of the house was not viewed, it is probable that the addition wraps around the entire north (rear) facade. The canopy over the entrance is not original. The house		43. HISTORY AND SIGNIFICANCE is sheathed in non-original siding. Despite all of this, the building is a recognizable example of its type. Whether integrity is retained will depend on how integrity is defined with reference to these buildings; by the Secretary of the Interior's guidelines, it would appear that this house and most of the other extant government houses lack integrity.  No house appears at this location on the FSA's 1937 project map. Presumably it was moved here from Hillview, as was the Walker residence which is approximately 1.5 miles farther west on Durley Road. This theory is supported by the absense of any government-built outbuildings.		B. OTHER NAME(S)	
44. DESCRIPTION OF ENVIRONMENT AND OUTBUILDINGS The owner has not been contacted. Outbuildings (all non-government) consist of a metal garage and two small storage buildings.		45. SOURCES OF INFORMATION 1937 project map.		A-1	
RETURN THIS FORM WHEN COMPLETED TO: OFFICE OF HISTORIC PRESERVATION P.O. BOX 176 JEFFERSON CITY, MISSOURI 65102 PH. 314-751-4096		46. PREPARED BY R. Maserang		9. TOWNSHIP 47N	
IF ADDITIONAL SPACE IS NEEDED, ATTACH SEPARATE SHEET(S) TO THIS FORM		47. ORGANIZATION Show-Me RPC		RANGE 22W	
		48. DATE 9/7/89		21	
		49. REVISION DATE(S)			





South and east facades



West and south facades

Weathers Residence  
T47N R22W S21







## MISSOURI OFFICE OF HISTORIC PRESERVATION


ARCHITECTURAL/HISTORIC INVENTORY SURVEY FORM HUGHESVILLE TOWNSHIP

1. NO. <u>9</u>		4. PRESENT LOCAL NAME(S) OR DESIGNATION(S) Wareham Residence		1. NO. <u>9</u>
2. COUNTY Pettis		5. OTHER NAME(S)		
3. LOCATION OF NEGATIVES Show-Me Regional Planning Commission		6. SPECIFIC LEGAL LOCATION TOWNSHIP <u>47N</u> RANGE <u>22W</u> SECTION <u>23</u> IF CITY OR TOWN, STREET ADDRESS Fowler Road		2. COUNTY Pettis
7. CITY OR TOWN IF RURAL, VICINITY West of Hughesville		16. THEMATIC CATEGORY Historic/architectural		
8. DESCRIPTION OF LOCATION  (Approx. 0.9 mile west and 1.1 miles south of D and H, on north side of Fowler Road, in Hughesville Twp.)		17. DATE(S) OR PERIOD Built 1937 (probable)		4. PRESENT LOCAL NAME(S) OR DESIGNATION(S) Wareham Residence
9. COORDINATES UTM LAT LONG		18. STYLE OR DESIGN Gable-Front (Type 315:12)		
10. SITE ( ) BUILDING ( )		19. ARCHITECT OR ENGINEER		5. TOWNSHIP 47N
11. ON NATIONAL REGISTER? YES ( ) NO (X)		20. CONTRACTOR OR BUILDER		
12. IS IT ELIGIBLE? YES ( ) NO (X)		21. ORIGINAL USE, IF APPARENT Residence		RANGE 22W
13. PART OF ESTAB. HIST. DISTRICT? YES ( ) NO (X)		22. PRESENT USE Residence		
14. DISTRICT POTENTIAL? YES ( ) NO (X)		23. OWNERSHIP PUBLIC ( ) PRIVATE (X)		23
15. NAME OF ESTABLISHED DISTRICT N/A		24. OWNER'S NAME AND ADDRESS Kenneth & Sandra Schroeder Joplin, MO		
42. FURTHER DESCRIPTION OF IMPORTANT FEATURES This is a moderately altered, probably moved Type 315:12 government house with a one-room addition on the east. The front porch is non-original. The small addition is an older addition (older in this case means 1940s or 1950s). The house has a wider type of siding than the original clapboard although the addition is still clapboard-covered. The present foundation, with a basement,		25. OPEN TO PUBLIC? YES ( ) NO (X)		6. OTHER NAME(S)
43. HISTORY AND SIGNIFICANCE probably dates from when the house was moved. This is only speculation at this point, but the house was probably moved shortly after World War Two.  While this house almost certainly was originally at Hillview (it is not shown on the FSA project map of 1937; it has a basement, which would be uncommon for a government house on its original site; there are no Osage Farms outbuildings associated with this house; and at least one nearby house (the Walker Residence) is known to have been moved from Hillview, some 2.5 miles away). However, it should perhaps be pointed out that a house does		26. LOCAL CONTACT PERSON OR ORGANIZATION Owner		
44. DESCRIPTION OF ENVIRONMENT AND OUTBUILDINGS appear at this approximate location on the 1938-39 topo map. ...but it must have been a different one. This owner has not been contacted. Outbuildings consist of a steel grain bin and a steel equipment storage building.		27. OTHER SURVEYS IN WHICH INCLUDED Identified but not inventoried in 1987-88 survey of Pettis Co. architectural resources		7. TOWNSHIP 47N
45. SOURCES OF INFORMATION FSA project map, 1937.		28. NO. OF STORIES 1 1/2		
RETURN THIS FORM WHEN COMPLETED TO: OFFICE OF HISTORIC PRESERVATION P.O. BOX 176 JEFFERSON CITY, MISSOURI 65102 PH. 314-751-4096		29. BASEMENT? YES (X) NO ( )		RANGE 22W
IF ADDITIONAL SPACE IS NEEDED, ATTACH SEPARATE SHEET(S) TO THIS FORM		30. FOUNDATION MATERIAL Concrete blocks		
		31. WALL CONSTRUCTION Wood frame		23
		32. ROOF TYPE AND MATERIAL Gable; asphalt		
		33. NO. OF BAYS 2 FRONT SIDE		31. TOWNSHIP 47N
		34. WALL TREATMENT Non-orig. horizontal siding		
		35. PLAN SHAPE		RANGE 22W
		36. CHANGES (EXPLAIN IN NO. 42) ADDITION (X) ALTERED (X) MOVED (X)		
		37. CONDITION INTERIOR EXTERIOR Excl./Good altered		23
		38. PRESERVATION UNDERWAY? YES ( ) NO (X)		
		39. ENDANGERED? BY WHAT? YES ( ) NO (X)		RANGE 22W
		40. VISIBLE FROM PUBLIC ROAD? YES (X) NO ( )		
		41. DISTANCE FROM AND FRONTAGE ON ROAD		23
		46. PREPARED BY R. Maserang		
		47. ORGANIZATION Show-Me RPC		23
		48. DATE 9/7/89		
		49. REVISION DATE(S)		23




A-9






East and north facades



South and east facades

• Wareham Residence  
T47N R22W S23







# MISSOURI OFFICE OF HISTORIC PRESERVATION

## ARCHITECTURAL/HISTORIC INVENTORY SURVEY FORM

HUGHESVILLE TOWNSHIP

1. NO. <u>21</u>		4. PRESENT LOCAL NAME(S) OR DESIGNATION(S) <u>Dirck House</u>		1. NO. <u>21</u>	
2. COUNTY <u>Pettis</u>		5. OTHER NAME(S)		2. COUNTY <u>Pettis</u>	
3. LOCATION OF Show-Me Regional NEGATIVES Planning Commission		16. THEMATIC CATEGORY <u>Historic/architectural</u>		28. NO. OF STORIES <u>1 1/2</u>	
6. SPECIFIC LEGAL LOCATION TOWNSHIP <u>47N</u> RANGE <u>21W</u> SECTION <u>17</u>		17. DATE(S) OR PERIOD <u>Built 1937</u>		29. BASEMENT? YES ( ) NO (X)	
IF CITY OR TOWN, STREET ADDRESS <u>Mo. Hwy. D</u>		18. STYLE OR DESIGN <u>Gambrel (Type 315:13)</u>		30. FOUNDATION MATERIAL <u>Concrete</u>	
7. CITY OR TOWN IF RURAL, VICINITY <u>NE of Hughesville</u>		19. ARCHITECT OR ENGINEER		31. WALL CONSTRUCTION <u>Wood frame</u>	
8. DESCRIPTION OF LOCATION  (Approx. 1.4 miles west and 0.2 mile south of U.S. 65 and Hwy. D, on north side of Hwy. D, in Hughesville Twp.)		20. CONTRACTOR OR BUILDER		32. ROOF TYPE AND MATERIAL <u>Gambrel; asphalt</u>	
		21. ORIGINAL USE, IF APPARENT <u>Residence</u>		33. NO. OF BAYS FRONT SIDE	
		22. PRESENT USE <u>Vacant</u>		34. WALL TREATMENT <u>Clapboard</u>	
		23. OWNERSHIP PUBLIC ( ) PRIVATE (X)		35. PLAN SHAPE <u>Rectangular</u>	
		24. OWNER'S NAME AND ADDRESS <u>Charles &amp; Barbara Rayl Rt. 1, Hughesville, MO 65334</u>		36. CHANGES ADDITION (X) (EXPLAIN IN ALTERED (X) NO. 42) MOVED ( )	
9. COORDINATES UTM LAT LONG		25. OPEN TO PUBLIC? YES ( ) NO (X)		37. CONDITION INTERIOR EXTERIOR <u>Fair/poor</u>	
10. SITE ( ) STRUCTURE ( ) BUILDING ( ) OBJECT ( )		26. LOCAL CONTACT PERSON OR ORGANIZATION <u>Owner</u>		38. PRESERVATION UNDERWAY? YES ( ) NO (X)	
11. ON NATIONAL REGISTER? YES ( ) NO (X)		27. OTHER SURVEYS IN WHICH INCLUDED <u>Identified but not inventoried in 1987-88 Pettis County archi- tectural survey by Show-Me RPC</u>		39. ENDANGERED? YES (X) BY WHAT? <u>Neglect</u> NO ( )	
12. IS IT ELIGIBLE? YES ( ) NO (X)				40. VISIBLE FROM PUBLIC ROAD? YES (X) NO ( )	
13. PART OF ESTAB. YES ( ) HIST. DISTRICT? NO (X)				41. DISTANCE FROM AND FRONTAGE ON ROAD	
14. DISTRICT POTENTIAL? YES ( ) NO ( )					
15. NAME OF ESTABLISHED DISTRICT <u>N/A</u>					

## 42. FURTHER DESCRIPTION OF IMPORTANT FEATURES

This house has an addition on the west but the exterior is otherwise essentially unaltered. This addition is of one story with a sloping roof. The condition of the basic building is fair but the condition of the addition which has a leaking roof and is missing windows is poor. This is an older addition with a clapboard exterior more or less matching the original house.



C-18

## 43. HISTORY AND SIGNIFICANCE

The present owner purchased this house about 20 years ago from Edward Dirck, who was an early owner but it was not determined if he purchased the house directly from the government. This had been Osage Farms Unit No. 26, originally consisting of 78.99 acres.

This property contains a complete set of government outbuildings with the exception of a privy, which is perhaps the rarest of the original structures today. But this farmstead has a fairly good barn, a somewhat altered poultry house, and two cellar houses or smoke-houses--one original and one moved from a neighboring government farmstead (now empty)

44. DESCRIPTION OF ENVIRONMENT AND OUTBUILDINGS just east. There is also a hog building which is not believed to be part of the Osage Farms complex, but it is in the rear and is not obtrusive. The owners have given their permission to nominate this property. Although a permission letter has not been returned, the owners have given oral permission.

45. SOURCES OF INFORMATION to list their property in the nomination.  
Mr. & Mrs. Rayl; possible sources: Mrs. Helen Dirck; Marshall Dirck.

RETURN THIS FORM WHEN COMPLETED TO: OFFICE OF HISTORIC PRESERVATION  
P.O. BOX 176  
JEFFERSON CITY, MISSOURI 65102  
PH. 314-751-4096

IF ADDITIONAL SPACE IS NEEDED, ATTACH  
SEPARATE SHEET(S) TO THIS FORM

46. PREPARED BY  
R. Maserang

47. ORGANIZATION  
Show-Me RPC

48. DATE 9/8/89 49. REVISION DATE(S)

5. OTHER NAME(S)  
Dirck House

6. TOWNSHIP  
47N


RANGE  
21W

SECTION  
17






East and north facades (rear of house)





North and west facades (rear of house)


Dirck House  
T47N R21W S17





South facade







PE-AS-004-021



#21

1989










































MISSOURI OFFICE OF HISTORIC PRESERVATION  
ARCHITECTURAL/HISTORIC INVENTORY SURVEY FORM HUGHESVILLE TOWNSHIP

1. NO. 22		4. PRESENT LOCAL NAME(S) OR DESIGNATION(S) Hoskins Residence		1. NO. 22
2. COUNTY Pettis		5. OTHER NAME(S)		
3. LOCATION OF NEGATIVES Show-Me Regional Planning Commission				4. PRESENT LOCAL NAME(S) OR DESIGNATION(S) Hoskins Residence
6. SPECIFIC LEGAL LOCATION TOWNSHIP 47N RANGE 21W SECTION 9 IF CITY OR TOWN, STREET ADDRESS Mo.Hwy. D		16. THEMATIC CATEGORY Historic/architectural		
7. CITY OR TOWN IF RURAL, VICINITY NE of Hughesville		17. DATE(S) OR PERIOD Built 1937		29. BASEMENT? YES ( ) NO (X)
8. DESCRIPTION OF LOCATION (Approx. 0.5 mile west of U.S. 65 and D, on north side of Hwy. D, in Hughesville Twp.)		18. STYLE OR DESIGN Gable Front (Type 315:12)		
		19. ARCHITECT OR ENGINEER		31. WALL CONSTRUCTION Wood frame
		20. CONTRACTOR OR BUILDER		
		21. ORIGINAL USE, IF APPARENT Residence		33. NO. OF BAYS 2 FRONT 3 SIDE
		22. PRESENT USE Residence		
		23. OWNERSHIP PUBLIC ( ) PRIVATE (X)		35. PLAN SHAPE Rectangular
		24. OWNER'S NAME AND ADDRESS Glen and Debbie Hoskins Rt. 1, Hughesville, MO 65334		
9. COORDINATES LAT LONG		25. OPEN TO PUBLIC? YES ( ) NO (X)		37. CONDITION INTERIOR EXTERIOR Good
10. SITE ( ) BUILDING ( )		26. LOCAL CONTACT PERSON OR ORGANIZATION Owner		
11. ON NATIONAL REGISTER? YES ( ) NO (X)		27. OTHER SURVEYS IN WHICH INCLUDED Identified but not inventoried in 1987-88 Pettis County survey		39. ENDANGERED? BY WHAT? YES ( ) NO (X)
12. IS IT ELIGIBLE? YES ( ) NO ( )				
13. PART OF ESTAB. HIST. DISTRICT? YES ( ) NO (X)				41. DISTANCE FROM AND FRONTAGE ON ROAD
14. DISTRICT POTENTIAL? YES ( ) NO ( )				
15. NAME OF ESTABLISHED DISTRICT N/A				
42. FURTHER DESCRIPTION OF IMPORTANT FEATURES This is a type 315:12 house. The form is still easily recognizable from the state highway but non-original, pressed siding has replaced the original clapboard and there is a one-room addition in the rear. The concrete block exterior chimney on the west is non-original.				
43. HISTORY AND SIGNIFICANCE This was apparently the "first-built" of the government houses in northern Pettis County. In 1937, the reported acreage of Osage Farms Unit No. 1 was 80.371 acres. <del>Although the owner has not returned a permission to list letter, oral approval has been given.</del> Permission has been given by the owner to include this property in a National Register nomination.				
44. DESCRIPTION OF ENVIRONMENT AND OUTBUILDINGS Outbuildings consist of an original Osage Farms barn in good condition, a modified poultry house, and a smokehouse or fruit cellar. A very small storage building on the east side of the house is probably a modern structure.				
45. SOURCES OF INFORMATION Mrs. Debbie Hoskins; Mrs. Ruth Ann Leicher.				
46. PREPARED BY R. Maserang				
47. ORGANIZATION Show-Me RPC				
48. DATE 9/8/89				
49. REVISION DATE(S)				
RETURN THIS FORM WHEN COMPLETED TO: OFFICE OF HISTORIC PRESERVATION P.O. BOX 176 JEFFERSON CITY, MISSOURI 65102 PH. 314-751-4096				
IF ADDITIONAL SPACE IS NEEDED, ATTACH SEPARATE SHEET(S) TO THIS FORM				




C-31






Hoskins Residence  
T47N R21W S9


East and north facades



South and east facades



Poultry House (somewhat altered)



South facade



#22

PE-AS-004-022



#22



#22




PE-AS-004-022



#22

1989


PE-AS-004-022



# 22

1937





Near view of #22 barn, poultry house & farmhouse.

1937

PE-AS-004-022



1937






























# MISSOURI OFFICE OF HISTORIC PRESERVATION

## ARCHITECTURAL/HISTORIC INVENTORY SURVEY FORM

PE-AS-004-024

Osage Farms Hillview Dist.

enclosed

1. NO. /		4. PRESENT LOCAL NAME(S) OR DESIGNATION(S) Olipharm, Inc.		1. NO.	
2. COUNTY Pettis		5. OTHER NAME(S) Formerly: Hillview, Inc.		2. COUNTY Pettis	
3. LOCATION OF NEGATIVES Show-Me Regional Planning Commission				4. PRESENT LOCAL NAME(S) OR DESIGNATION(S) Olipharm, Inc.	
6. SPECIFIC LEGAL LOCATION TOWNSHIP 47N RANGE 22W SECTION 29 IF CITY OR TOWN, STREET ADDRESS State Hwy. T		16. THEMATIC CATEGORY Historic/architectural		28. NO. OF STORIES 1, 1 1/2, 2	
7. CITY OR TOWN IF RURAL, VICINITY West of Hughesville		17. DATE(S) OR PERIOD Built 1937+		29. BASEMENT? YES ( ) NO (X)	
8. DESCRIPTION OF LOCATION (Approx. 3.25 miles west and 2.0 miles south of D and H, on west side of State Hwy. T, in Hughesville Twp.)		18. STYLE OR DESIGN		30. FOUNDATION MATERIAL Concrete; conc. blocks	
9. COORDINATES UTM LAT LONG		19. ARCHITECT OR ENGINEER		31. WALL CONSTRUCTION Concrete blocks and wood frame	
10. SITE ( ) STRUCTURE ( ) BUILDING ( ) OBJECT ( )		20. CONTRACTOR OR BUILDER		32. ROOF TYPE AND MATERIAL Gable, gambrel & shed	
11. ON NATIONAL REGISTER? YES ( ) NO (X)		21. ORIGINAL USE, IF APPARENT Cooperative dairy farm		33. NO. OF BAYS FRONT SIDE	
12. IS IT ELIGIBLE? YES ( ) NO (X)		22. PRESENT USE Diversified, private farm		34. WALL TREATMENT Various	
13. PART OF ESTAB. HIST. DISTRICT? YES ( ) NO (X)		23. OWNERSHIP PUBLIC ( ) PRIVATE (X)		35. PLAN SHAPE Various	
14. DISTRICT POTENTIAL? YES ( ) NO (X)		24. OWNER'S NAME AND ADDRESS Olipharm, Inc. (partnership) William Lemons, mgr. R.R., LaMonte, Mo. 65337		36. CHANGES (EXPLAIN IN NO. 42) ADDITION ( ) ALTERED (X) MOVED ( )	
15. NAME OF ESTABLISHED DISTRICT N/A		25. OPEN TO PUBLIC? YES ( ) NO (X)		37. CONDITION INTERIOR EXTERIOR Good - Fair	
42. FURTHER DESCRIPTION OF IMPORTANT FEATURES Although several houses and privies have been removed, most of the original Hillview agricultural structures survive including the two large (40'x220' and 48'x96') barns which are connected at a right angle. The longer barn has a milking wing which today serves as a maintenance area and shop. A smaller horse barn has been converted into a granary. Also extant are two former poultry houses, another granary, two 36' silos and two of the original houses. Integrity is retained generally. The two extant houses have not acquired the usual add-ons but vinyl siding has been installed. Non-contributing structures include a mobile home. Three modern steel grain bins are non-contributing but not out of place. Overall, Hillview today has more integrity than Bois d' Arc.		26. LOCAL CONTACT PERSON OR ORGANIZATION Owner		38. PRESERVATION UNDERWAY? YES ( ) NO (X)	
43. HISTORY AND SIGNIFICANCE From the winter of 1937-38 until the project was halted in the mid-1940s, Hillview, Inc., was one of two cooperative farms supervised by the Farm Security Administration in northern Pettis County. It was part of a government experiment in agricultural resettlement in response to the depressed farm economy of the 1930s. At its peak, Hillview is said to have encompassed more than 2,600 acres and provided work, shelter and an income for about 16 families who shared the work and profits. The nucleus of the farm, however, was a tract of 591 acres purchased for \$29,000 from Paul S. Read. Prior to its acquisition by the government, Read's land was called the Shy-Mitchell Farm. Wm. Lemons, one of three partners, has given oral permission but has not returned a letter signed by himself or the other partners.		27. OTHER SURVEYS IN WHICH INCLUDED Inventoried in 1987-88 survey of Pettis Co. architectural resources.		39. ENDANGERED? YES (X) NO ( ) BY WHAT? Owner will alter to suit needs	
44. DESCRIPTION OF ENVIRONMENT AND OUTBUILDINGS about 16 families who shared the work and profits. The nucleus of the farm, however, was a tract of 591 acres purchased for \$29,000 from Paul S. Read. Prior to its acquisition by the government, Read's land was called the Shy-Mitchell Farm.		40. VISIBLE FROM PUBLIC ROAD? YES (X) NO ( )		41. DISTANCE FROM AND FRONTAGE ON ROAD	
45. SOURCES OF INFORMATION William Lemons; various published articles; FSA project map.		46. PREPARED BY R. Maserang		47. ORGANIZATION Show-Me RPC	
RETURN THIS FORM WHEN COMPLETED TO: OFFICE OF HISTORIC PRESERVATION P.O. BOX 176 JEFFERSON CITY, MISSOURI 65102 PH. 314-751-4096		48. DATE 3/10/88		49. REVISION DATE(S) 9/18/89	



F4

5. OTHER NAME(S)  
Hillview, Inc.

6. TOWNSHIP  
47N

RANGE  
22W

SECTION  
29







East and south facades of the connected dairy barns. Buildings at right are a granary and a former horse barn.

Olipharm, Inc.  
Formerly: Hillyview, Inc.  
T47N R22W S29

PE-AS-004-024




North facade of the longer dairy barn, with what are thought to be original silos.



Looking southwest toward former milking wing with longer portion of dairy barn and silos in background.

PE-AS-004-024




Granary, south and east facades



Former horse barn, south and east facades




Former poultry house, south and east facades



North facade of former poultry house with dairy barn complex in background





Side-gabled house at Hillview, south and east facades




Front gabled house at Hillview

Olipharm, Inc.  
Formerly: Hillview, Inc.  
T47N R22W S29







Facing east toward state highway at Hillview, with two houses at left and right edges of photo


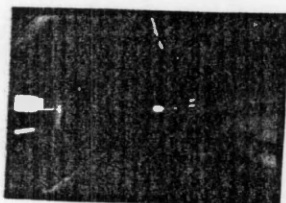













PE-AS-004-024












*Hillview, Inc.*







9/18/89



9/18/89









































# MISSOURI OFFICE OF HISTORIC PRESERVATION

## ARCHITECTURAL/HISTORIC INVENTORY SURVEY FORM


89PE0009

HUGHESVILLE TOWNSHIP


1. NO. <u>16</u>		4. PRESENT LOCAL NAME(S) OR DESIGNATION(S)		1. NO. <u>16</u>	2. COUNTY <u>Pettis</u>
2. COUNTY <u>Pettis</u>		5. OTHER NAME(S)			
3. LOCATION OF NEGATIVES <u>Show-Me Regional Planning Commission</u>				4. PRESENT LOCAL NAME(S) OR DESIGNATION(S)	5. TOWNSHIP <u>47N</u>
6. SPECIFIC LEGAL LOCATION TOWNSHIP <u>47N</u> RANGE <u>22W</u> SECTION <u>1</u> IF CITY OR TOWN, STREET ADDRESS <u>Houston Road</u>		16. THEMATIC CATEGORY <u>Historic/architectural</u>			
7. CITY OR TOWN IF RURAL, VICINITY <u>NNE of Hughesville</u>		17. DATE(S) OR PERIOD <u>Built 1937</u>		28. NO. OF STORIES <u>2</u>	
8. DESCRIPTION OF LOCATION (Approx. 2.5 miles north and 0.9 mile east of D and H, on south side of Houston Road, in Hughesville Twp.)		18. STYLE OR DESIGN <u>Side-Gabled (Type 315:11)</u>		29. BASEMENT? YES (X) NO ( )	
9. COORDINATES UTM LAT LONG		19. ARCHITECT OR ENGINEER		30. FOUNDATION MATERIAL <u>Concrete blocks</u>	
10. SITE ( ) STRUCTURE ( ) BUILDING ( ) OBJECT ( )		20. CONTRACTOR OR BUILDER		31. WALL CONSTRUCTION <u>Wood frame</u>	
11. ON NATIONAL REGISTER? YES ( ) NO (X)		21. ORIGINAL USE, IF APPARENT <u>Residence</u>		32. ROOF TYPE AND MATERIAL <u>Gable; asphalt</u>	
12. IS IT ELIGIBLE? YES ( ) NO ( )		22. PRESENT USE <u>Residence</u>		33. NO. OF BAYS <u>2</u> FRONT SIDE	
13. PART OF ESTAB. HIST. DISTRICT? YES ( ) NO (X)		23. OWNERSHIP PUBLIC ( ) PRIVATE (X)		34. WALL TREATMENT <u>Clapboard</u>	
14. DISTRICT POTENTIAL? YES ( ) NO ( )		24. OWNER'S NAME AND ADDRESS		35. PLAN SHAPE <u>Rectangular</u>	
15. NAME OF ESTABLISHED DISTRICT <u>N/A</u>		25. OPEN TO PUBLIC? YES ( ) NO (X)		36. CHANGES (EXPLAIN IN NO. 42) ADDITION (X) ALTERED (X) MOVED (X)	
42. FURTHER DESCRIPTION OF IMPORTANT FEATURES This side-gabled government house has a shed-roof addition across the full width of the structure in the rear. On the east end of the addition is a small gable-roofed extension. The three exposed facades of the original house are unaltered with the exception of replacement windows, the addition of decorative shutters and a new front door. Integrity suffers but the house is unmistakably an		26. LOCAL CONTACT PERSON OR ORGANIZATION		37. CONDITION INTERIOR EXTERIOR <u>Exc. altered</u>	
43. HISTORY AND SIGNIFICANCE Usage Farms resource. The basement was dug after the house was moved.		27. OTHER SURVEYS IN WHICH INCLUDED <u>Identified but not inventoried in 1987-88 survey of Pettis Co. architectural resources.</u>		38. PRESERVATION UNDERWAY? YES ( ) NO ( )	
This house has been moved from its original site on the east side of Range Line Road, just north of Houston Road. It had been/Unit No. 22, one of the smaller farmsteads with 69.315 acres in 1937. part of		40. VISIBLE FROM PUBLIC ROAD? YES (X) NO ( )		39. ENDANGERED? BY WHAT? YES ( ) NO (X)	
There appears to have been a fairly recent change of ownership--possibly from Shireman to Wiley--and the present owner has not been contacted.		41. DISTANCE FROM AND FRONTAGE ON ROAD		4. OTHER NAME(S)	
44. DESCRIPTION OF ENVIRONMENT AND OUTBUILDINGS A barn which appears to be a government type is associated with this property; it may have been moved here if it is indeed a government barn. Other outbuildings include a non-government garage, three metal silos and a farm equipment storage building.		46. PREPARED BY <u>R. Maserang</u>		9. TOWNSHIP <u>47N</u>	
45. SOURCES OF INFORMATION The Wiley family and Mrs. Karen Chamberlin should have information about this house.		47. ORGANIZATION <u>Show-Me RPC</u>		RANGE <u>22W</u>	
RETURN THIS FORM WHEN COMPLETED TO: OFFICE OF HISTORIC PRESERVATION P.O. BOX 176 JEFFERSON CITY, MISSOURI 65102 PH. 314-751-4096		48. DATE <u>9/8/89</u>		SECTION <u>1</u>	
IF ADDITIONAL SPACE IS NEEDED, ATTACH SEPARATE SHEET(S) TO THIS FORM		49. REVISION DATE(S)			



C-10



North and west facades



East and north facades

Shireman or Wiley (?) Residence  
T47N R22W S1











# MISSOURI OFFICE OF HISTORIC PRESERVATION

## ARCHITECTURAL/HISTORIC INVENTORY SURVEY FORM HUGHESVILLE TOWNSHIP

PE-AS-004-019

Osage Farms Unit No. 24  
encoded  
89 PE 0010

1. NO. <u>17</u>		4. PRESENT LOCAL NAME(S) OR DESIGNATION(S)		1. NO. <u>17</u>	
2. COUNTY <u>Pettis</u>		5. OTHER NAME(S)			2. COUNTY <u>Pettis</u>
3. LOCATION OF NEGATIVES <u>Show-Me Regional Planning Commission</u>					
6. SPECIFIC LEGAL LOCATION TOWNSHIP <u>47N</u> RANGE <u>21W</u> SECTION <u>6</u> IF CITY OR TOWN, STREET ADDRESS <u>Houston Road</u>		16. THEMATIC CATEGORY <u>Historic/architectural</u>		28. NO. OF STORIES <u>1 1/2</u>	
7. CITY OR TOWN IF RURAL, VICINITY <u>NNE of Hughesville</u>		17. DATE(S) OR PERIOD <u>Built 1937</u>			29. BASEMENT? <u>YES (X)</u> NO ( )
8. DESCRIPTION OF LOCATION (Approx. 2.5 miles north and 1.4 miles east of D and H, on south side of Houston Road, in Hughesville Twp.)		18. STYLE OR DESIGN <u>Gambrel (Type 315:13)</u>			30. FOUNDATION MATERIAL <u>blocks</u> <u>Stone-faced concrete</u>
9. COORDINATES UTM LAT LONG		19. ARCHITECT OR ENGINEER		31. WALL CONSTRUCTION <u>Wood frame</u>	
10. SITE ( ) STRUCTURE ( ) BUILDING ( ) OBJECT ( )		20. CONTRACTOR OR BUILDER		32. ROOF TYPE AND MATERIAL <u>Gambrel; asphalt</u>	
11. ON NATIONAL REGISTER? YES ( ) NO (X)		21. ORIGINAL USE, IF APPARENT <u>Residence</u>		33. NO. OF BAYS <u>3 FRONT 2 SIDE</u>	
12. IS IT ELIGIBLE? YES ( ) NO ( )		22. PRESENT USE <u>Residence</u>		34. WALL TREATMENT <u>Clapboard</u>	
13. PART OF ESTAB. YES ( ) NO (X)		23. OWNERSHIP PUBLIC ( ) PRIVATE (X)		35. PLAN SHAPE <u>Rectangular</u>	
14. DISTRICT POTENTIAL? YES ( ) NO ( )		24. OWNER'S NAME AND ADDRESS <u>Jason and Karen Chamberlin</u> <u>R.R., Hughesville, MO 65334</u>		36. CHANGES (EXPLAIN IN NO. 42) ADDITION (X) ALTERED (X) MOVED (X)	
15. NAME OF ESTABLISHED DISTRICT <u>N/A</u>		25. OPEN TO PUBLIC? YES ( ) NO (X)		37. CONDITION INTERIOR EXTERIOR <u>Good</u>	
16. FURTHER DESCRIPTION OF IMPORTANT FEATURES Integrity appears to be retained by this Type 315:13 government house although a one-room addition has been attached to the back and an exterior chimney constructed in the front. (The chimney is perhaps more obtrusive than the addition.) Also, a window adjacent to the front door has been removed. This house was moved from its original location on the north side of Houston Road to its present		26. LOCAL CONTACT PERSON OR ORGANIZATION <u>Owner</u>		38. PRESERVATION UNDERWAY? YES ( ) NO ( )	
17. HISTORY AND SIGNIFICANCE site on the south side of Houston Road. A basement was added at this time and the house was placed on a new foundation. In 1937, this was Unit No. 24. The original farmstead on the north side of Houston Road was 75.081 acres. The owner has agreed to the nomination of this house.		27. OTHER SURVEYS IN WHICH INCLUDED <u>Identified but not inventoried by Show-Me RPC in 1987-88 survey of Pettis County architectural resources.</u>		39. ENDANGERED? BY WHAT? YES ( ) NO (X)	
18. DESCRIPTION OF ENVIRONMENT AND OUTBUILDINGS The outbuildings associated with this house--a two-car garage and a wooden storage shed--are not Osage Farms buildings.		28. DISTANCE FROM AND FRONTAGE ON ROAD		40. VISIBLE FROM PUBLIC ROAD? YES (X) NO ( )	
19. SOURCES OF INFORMATION <u>Mrs. Karen Chamberlin.</u>		29. PREPARED BY <u>R. Maserang</u>		41. DISTANCE FROM AND FRONTAGE ON ROAD	
20. RETURN THIS FORM WHEN COMPLETED TO: OFFICE OF HISTORIC PRESERVATION P.O. BOX 176 JEFFERSON CITY, MISSOURI 65102 PH. 314-751-4096		30. ORGANIZATION <u>Show-Me RPC</u>		42. DATE <u>9/7/89</u>	
21. IF ADDITIONAL SPACE IS NEEDED, ATTACH SEPARATE SHEET(S) TO THIS FORM		31. REVISION DATE(S)		43. REVISION DATE(S)	



B-27

17

Pettis

4. PRESENT LOCAL NAME(S) OR DESIGNATION(S)

9. OTHER NAME(S)


9. TOWNSHIP  
47N

RANGE  
21W

6



North facade



West and south facades

Chamberlin Property  
T47N R21W S6











# MISSOURI OFFICE OF HISTORIC PRESERVATION

## ARCHITECTURAL/HISTORIC INVENTORY SURVEY FORM


89PE0005

HUGHESVILLE TOWNSHIP

1. NO. <u>10</u>		4. PRESENT LOCAL NAME(S) OR DESIGNATION(S) Walker Residence		1. NO. <u>10</u> 2. COUNTY <u>Pettis</u> 4. PRESENT LOCAL NAME(S) OR DESIGNATION(S) <u>Walker Residence</u>
2. COUNTY <u>Pettis</u>		5. OTHER NAME(S)		
3. LOCATION OF NEGATIVES <u>Show-Me Regional Planning Commission</u>				
6. SPECIFIC LEGAL LOCATION TOWNSHIP <u>47N</u> RANGE <u>22W</u> SECTION <u>27</u> IF CITY OR TOWN, STREET ADDRESS <u>Fowler Road</u>		16. THEMATIC CATEGORY <u>Historic/architectural</u>		2. COUNTY <u>Pettis</u> 4. PRESENT LOCAL NAME(S) OR DESIGNATION(S) <u>Walker Residence</u>
7. CITY OR TOWN IF RURAL, VICINITY <u>West of Hughesville</u>		17. DATE(S) OR PERIOD <u>Built 1937</u>		
8. DESCRIPTION OF LOCATION (Approx. 1.5 miles south and 1.1 miles west of D and H, on south side of Fowler Road, in Hughesville Twp.)		18. STYLE OR DESIGN <u>Side-Gabled (Type 315:11)</u>		
9. COORDINATES UTM LAT LONG		19. ARCHITECT OR ENGINEER		4. PRESENT LOCAL NAME(S) OR DESIGNATION(S) <u>Walker Residence</u>
10. SITE ( ) STRUCTURE ( ) BUILDING ( ) OBJECT ( )		20. CONTRACTOR OR BUILDER		
11. ON NATIONAL REGISTER? YES ( ) NO (X)		21. ORIGINAL USE, IF APPARENT <u>Residence</u>		
12. IS IT ELIGIBLE? YES ( ) NO (X)		22. PRESENT USE <u>Residence</u>		4. PRESENT LOCAL NAME(S) OR DESIGNATION(S) <u>Walker Residence</u>
13. PART OF ESTAB. HIST. DISTRICT? YES ( ) NO (X)		23. OWNERSHIP PUBLIC ( ) PRIVATE (X)		
14. DISTRICT POTENTIAL? YES ( ) NO (X)		24. OWNER'S NAME AND ADDRESS <u>Robert Walker</u> <u>Rt. 1, Box 17, Hughesville, MO 65334</u>		
15. NAME OF ESTABLISHED DISTRICT <u>N/A</u>		25. OPEN TO PUBLIC? YES ( ) NO (X)		4. PRESENT LOCAL NAME(S) OR DESIGNATION(S) <u>Walker Residence</u>
16. LOCAL CONTACT PERSON OR ORGANIZATION <u>Owner</u>		26. LOCAL CONTACT PERSON OR ORGANIZATION <u>Owner</u>		
17. OTHER SURVEYS IN WHICH INCLUDED <u>Identified but not inventoried by Show-Me RPC in 1987-88 survey of Pettis County architectural resources.</u>		27. OTHER SURVEYS IN WHICH INCLUDED <u>Identified but not inventoried by Show-Me RPC in 1987-88 survey of Pettis County architectural resources.</u>		
42. FURTHER DESCRIPTION OF IMPORTANT FEATURES One-story additions have been attached to the east and south facades of this side-gabled, Type 315:11 government house. The small front porch also is not original. The fenestration is unaltered on the north and west facades but the lower front window has been scaled down. The alterations are fairly pleasing aesthetically but of course the loss of integrity will have to be dealt		43. HISTORY AND SIGNIFICANCE with in some way if this house is nominated. The original four-room structure was expanded by the present owner.		8. OTHER NAME(S)
44. DESCRIPTION OF ENVIRONMENT AND OUTBUILDINGS None of the outbuildings associated with this house are believed to have been government buildings. They consist of three steel silos, a steel equipment storage building, a metal and frame older building and a metal sheathed barn.		45. SOURCES OF INFORMATION Mrs. Robert Walker.		
46. PREPARED BY R. Maserang		47. ORGANIZATION Show-Me RPC		
48. DATE 9/7/89		49. REVISION DATE(S)		9. TOWNSHIP <u>T47N</u> RANGE <u>R22W</u> SECTION <u>27</u>
RETURN THIS FORM WHEN COMPLETED TO: OFFICE OF HISTORIC PRESERVATION P.O. BOX 176 JEFFERSON CITY, MISSOURI 65102				
IF ADDITIONAL SPACE IS NEEDED, ATTACH SEPARATE SHEET(S) TO THIS FORM				



A-4



Walker Residence

North and west facades

9/89 photo

PE-AS-004-020







## MISSOURI OFFICE OF HISTORIC PRESERVATION


## ARCHITECTURAL/HISTORIC INVENTORY SURVEY FORM HUGHESVILLE TOWNSHIP

1. NO. <b>23</b>		4. PRESENT LOCAL NAME(S) OR DESIGNATION(S)		1. NO. <b>23</b>
2. COUNTY <b>Pettis</b>		3. OTHER NAME(S)		
3. LOCATION OF NEGATIVES <b>Show-Me Regional Planning Commission</b>				2. COUNTY <b>Pettis</b>
6. SPECIFIC LEGAL LOCATION TOWNSHIP <b>47N</b> RANGE <b>21W</b> SECTION <b>21</b> IF CITY OR TOWN, STREET ADDRESS <b>Kemp Road</b>		16. THEMATIC CATEGORY <b>Historic/architectural</b>		
7. CITY OR TOWN IF RURAL, VICINITY <b>East of Hughesville</b>		17. DATE(S) OR PERIOD <b>Built 1937 (original house/s)</b>		4. PRESENT LOCAL NAME(S) OR DESIGNATION(S)
8. DESCRIPTION OF LOCATION (Approx. 0.5 mile west and 1.2 miles south of U.S. 65 and D, on north side of Kemp Road, in Hughesville Twp.)		18. STYLE OR DESIGN <b>Side Gabled (Type 315:11)</b>		
9. COORDINATES UTM LAT LONG		19. ARCHITECT OR ENGINEER		5. OTHER NAME(S)
		20. CONTRACTOR OR BUILDER		
		21. ORIGINAL USE, IF APPARENT <b>Residential</b>		
		22. PRESENT USE <b>Residential</b>		
10. SITE ( ) STRUCTURE ( ) BUILDING ( ) OBJECT ( )		23. OWNERSHIP PUBLIC ( ) PRIVATE (X)		6. TOWNSHIP <b>47N</b>
11. ON NATIONAL REGISTER? YES ( ) NO (X)		24. OWNER'S NAME AND ADDRESS <b>Ray &amp; Jonetta Haley</b>		
12. IS IT ELIGIBLE? YES ( ) NO ( )		25. OPEN TO PUBLIC? YES ( ) NO (X)		
13. PART OF ESTAB. HIST. DISTRICT? YES ( ) NO (X)		26. LOCAL CONTACT PERSON OR ORGANIZATION <b>Owner</b>		
14. DISTRICT POTENTIAL? YES ( ) NO ( )		27. OTHER SURVEYS IN WHICH INCLUDED <b>Identified but not inventoried in 1987-88 Pettis County survey by Show-Me RPC.</b>		7. RANGE <b>21W</b>
15. NAME OF ESTABLISHED DISTRICT <b>N/A</b>		28. NO. OF STORIES <b>2</b>		
		29. BASEMENT? YES ( ) NO (X)		
		30. FOUNDATION MATERIAL <b>Concrete</b>		
		31. WALL CONSTRUCTION <b>Wood frame</b>		8. OTHER NAME(S)
		32. ROOF TYPE AND MATERIAL <b>Gable; asphalt</b>		
		33. NO. OF BAYS <b>4 FRONT 1 SIDE</b>		
		34. WALL TREATMENT <b>Alum.siding (apparently)</b>		
		35. PLAN SHAPE <b>Rectangular</b>		9. TOWNSHIP <b>47N</b>
		36. CHANGES (EXPLAIN IN NO. 42) ADDITION (X) ALTERED (X) MOVED (X)		
		37. CONDITION INTERIOR EXTERIOR <b>Exc.altered</b>		
		38. PRESERVATION UNDERWAY? YES ( ) NO ( )		
		39. ENDANGERED? BY WHAT? YES ( ) NO (X)		10. RANGE <b>21W</b>
		40. VISIBLE FROM PUBLIC ROAD? YES (X) NO ( )		
		41. DISTANCE FROM AND FRONTAGE ON ROAD		
42. FURTHER DESCRIPTION OF IMPORTANT FEATURES While this house does not retain integrity, it is an interesting example of the versatility of the style and the ingenuity of the later owners in adapting the structures to meet their needs. Two units appear to have been joined, creating a sort of "I-House." There is a one-room addition on the west, an enclosed porch in the rear, a full-width front porch with a concrete base and an exterior brick chimney (on the east), and all are obviously non-original. In addition, non-original siding has been installed.				
43. HISTORY AND SIGNIFICANCE One half of this house is almost certainly the Osage Farm structure designated as Unit No. 4, which was constructed in 1937. The other half appears to be a similar side-gabled Type 315:11 house spliced to the original house. Unit No. 3 is no longer on its site on the south side of Kemp Road but apparently it was not a Type 315:11 house, so another government house farther away may have been moved or the original building may simply have been expanded. Additional research should clear this up. In 1937, this was a 79.309 acre farm.  The owner of this property has not been contacted as of 9/29/89.				
44. DESCRIPTION OF ENVIRONMENT AND OUTBUILDINGS Outbuildings consist of a government barn in apparently good original condition, a government poultry house in good condition but converted into a garage, a machinery building, a metal silo and a wooden shed. Only the barn and poultry house are government buildings.				
45. SOURCES OF INFORMATION 46. PREPARED BY <b>R. Maserang</b> 47. ORGANIZATION <b>Show-Me RPC</b> 48. DATE <b>9/8/89</b> 49. REVISION DATE(S)				
RETURN THIS FORM WHEN COMPLETED TO: OFFICE OF HISTORIC PRESERVATION P.O. BOX 176 JEFFERSON CITY, MISSOURI 65102 PH. 314-751-4096				
IF ADDITIONAL SPACE IS NEEDED, ATTACH SEPARATE SHEET(S) TO THIS FORM				




D-28





West and south facades

Haley Property  
T47N 21W S21



Poultry house-to-garage conversion

















# MISSOURI OFFICE OF HISTORIC PRESERVATION

## ARCHITECTURAL/HISTORIC INVENTORY SURVEY FORM

HUGHESVILLE TOWNSHIP

1. NO. 51	4. PRESENT LOCAL NAME(S) OR DESIGNATION(S) Olipharm, Inc.	1. NO. 51
2. COUNTY Pettis	5. OTHER NAME(S) Hillview, Inc.	2. COUNTY Pettis
3. LOCATION OF NEGATIVES Show-Me Regional Planning Commission		3. LOCATION OF NEGATIVES Show-Me Regional Planning Commission
6. SPECIFIC LEGAL LOCATION TOWNSHIP <u>47N</u> RANGE <u>22W</u> SECTION <u>29</u> IF CITY OR TOWN, STREET ADDRESS	16. THEMATIC CATEGORY Historic/architectural	28. NO. OF STORIES 1½
7. CITY OR TOWN IF RURAL, VICINITY WSW of Hughesville	17. DATE(S) OR PERIOD ca. 1937-38	29. BASEMENT? YES ( ) NO (X)
8. DESCRIPTION OF LOCATION (Approx. 2.4 miles south and .5 mile east of T and D, in Hughesville Township)	18. STYLE OR DESIGN Side-Gabled and Front-Gabled	30. FOUNDATION MATERIAL Concrete
	19. ARCHITECT OR ENGINEER Undetermined	31. WALL CONSTRUCTION Wood frame
	20. CONTRACTOR OR BUILDER Undetermined	32. ROOF TYPE AND MATERIAL Gable; asphalt
9. COORDINATES LAT LONG	21. ORIGINAL USE, IF APPARENT Residences and farm buildings	33. NO. OF BAYS FRONT SIDE
10. SITE ( ) STRUCTURE ( ) BUILDING (X) OBJECT ( )	22. PRESENT USE Residences and farm buildings	34. WALL TREATMENT Wood siding
11. ON NATIONAL REGISTER? YES ( ) NO (X)	23. OWNERSHIP PUBLIC ( ) PRIVATE (X)	35. PLAN SHAPE Square and rec.
12. IS IT ELIGIBLE? YES ( ) NO ( )	24. OWNER'S NAME AND ADDRESS Olipharm, Inc. William Lemons, manager	36. CHANGES (EXPLAIN IN NO. 42) ADDITION ( ) ALTERED (X) MOVED ( )
13. PART OF ESTAB. HIST. DISTRICT? YES ( ) NO (X)	25. OPEN TO PUBLIC? YES ( ) NO (X)	37. CONDITION INTERIOR EXTERIOR <u>Good; fair</u>
14. DISTRICT YES ( ) POTENTIAL? NO ( )	26. LOCAL CONTACT PERSON OR ORGANIZATION Show-Me RPC	38. PRESERVATION UNDERWAY? YES ( ) NO ( )
15. NAME OF ESTABLISHED DISTRICT N/A	27. OTHER SURVEYS IN WHICH INCLUDED None	39. ENDANGERED? BY WHAT? YES ( ) NO ( )
		40. VISIBLE FROM PUBLIC ROAD? YES (X) NO ( )
		41. DISTANCE FROM AND FRONTAGE ON ROAD

42. FURTHER DESCRIPTION OF IMPORTANT FEATURES The two front-gabled and one side-gabled houses that comprise Olipharm (along with the farm buildings) are austere frame structures of 1½ stories. The simple design includes a small, cantilevered rooflet over the entrances. Windows are typically double-hung 6/6s. Upper windows on the side-gabled house are slim rectangles of six panes. Three large, gambrel-roofed barns, silos and other buildings constitute the rest of the farm.		5. OTHER NAME(S) Hillview, Inc.
---	---	------------------------------------

43. HISTORY AND SIGNIFICANCE Hillview, Inc., served as a cooperative farm for about a dozen families upon its completion as a Farm Security Administration project in ca. 1937-38. The federal government owned the land and buildings and the cooperative paid a nominal rent. A long-term loan was issued for livestock and machinery. Hillview comprised somewhat more than 2,600 acres, and was one of two Pettis Co. co-ops. The other was known as Bois d' Arc, Inc. (See Form No. 75). Sid Johnson was manager of Hillview, and also was charged with supervising the three dozen or so individual farms scattered between Hughesville and the Longwood area. In the mid 1940s, the co-ops were broken up but three houses and the barns remain in use today. The property has great potential as part of a thematic nomination. Prior owners include Walter Nicholson of Hughesville.	Z-24	6. TOWNSHIP 47N
44. DESCRIPTION OF ENVIRONMENT AND OUTBUILDINGS dairy	This is a farm complex consisting of residences and farm buildings. The location of most of the buildings is approximately 1/4 to 1/2 mile west of a blacktop road (Hwy. T).	RANGE 22W

45. SOURCES OF INFORMATION Mrs. Karen Chamberlin; "Warm Memories of Pettis County's Collective Farm," (Sed. Democrat 9/13/81); site visit; Mrs. Verbal Lemons.	46. PREPARED BY R. Maserang	7. SECTION 29
RETURN THIS FORM WHEN COMPLETED TO: OFFICE OF HISTORIC PRESERVATION P.O. BOX 176 JEFFERSON CITY, MISSOURI 65102 PH. 314-751-4096	47. ORGANIZATION Show-Me RPC	51
IF ADDITIONAL SPACE IS NEEDED, ATTACH SEPARATE SHEET(S) TO THIS FORM	48. DATE 3/10/88	
	49. REVISION DATE(S)	













encoded

## MISSOURI OFFICE OF HISTORIC PRESERVATION

ARCHITECTURAL/HISTORIC INVENTORY SURVEY FORM

LONGWOOD TOWNSHIP

1. NO. <u>24</u>		4. PRESENT LOCAL NAME(S) OR DESIGNATION(S) Smith Residence		1. NO. <u>24</u>
2. COUNTY Pettis		5. OTHER NAME(S) Stevenson Place		
3. LOCATION OF NEGATIVES Show-Me Regional Planning Commission				2. COUNTY Pettis
6. SPECIFIC LEGAL LOCATION TOWNSHIP <u>47N</u> RANGE <u>21W</u> SECTION <u>13</u> IF CITY OR TOWN, STREET ADDRESS State Hwy. J		16. THEMATIC CATEGORY Historic/architectural		
7. CITY OR TOWN IF RURAL, VICINITY SSW of Longwood		17. DATE(S) OR PERIOD Built 1937		4. PRESENT LOCAL NAME(S) OR DESIGNATION(S) Smith Residence
8. DESCRIPTION OF LOCATION (Approx. 1.8 miles east of U.S. 65 and J, on south side of J--approx. 0.1 mile east of Lower Road--in Longwood Twp.)		18. STYLE OR DESIGN Gambrel Roof (Type 315:13)		
9. COORDINATES UTM LAT LONG		19. ARCHITECT OR ENGINEER		5. TOWNSHIP 47N
10. SITE ( ) STRUCTURE ( ) BUILDING ( ) OBJECT ( )		20. CONTRACTOR OR BUILDER		
11. ON NATIONAL REGISTER? YES ( ) NO (X)		21. ORIGINAL USE, IF APPARENT Residence		6. OTHER NAME(S) Stevenson Place
12. IS IT ELIGIBLE? YES ( ) NO ( )		22. PRESENT USE Residence		
13. PART OF ESTAB. HIST. DISTRICT? YES ( ) NO (X)		23. OWNERSHIP PUBLIC ( ) PRIVATE (X)		7. TOWNSHIP 47N
14. DISTRICT POTENTIAL? YES ( ) NO ( )		24. OWNER'S NAME AND ADDRESS Larry D. Stevenson 2500 Southwest Blvd. Sedalia, MO 65301		
15. NAME OF ESTABLISHED DISTRICT N/A		25. OPEN TO PUBLIC? YES ( ) NO (X)		8. RANGE 21W
42. FURTHER DESCRIPTION OF IMPORTANT FEATURES One of the two "best" of the extant gambrel-roofed government houses, this example apparently has an unaltered exterior with the exception of a covered porch added decades ago to the rear. The interior has probably been remodeled, at least partially. Consequently, integrity is retained. The owner has signed the "permission to nominate" form.		26. LOCAL CONTACT PERSON OR ORGANIZATION Owner		
43. HISTORY AND SIGNIFICANCE This is an especially interesting farmstead. Unlike the other well-preserved gambrel example, this one is on its original site. It was Unit No. 43, originally a farmstead of 78.863 acres. In addition to two poultry houses (one apparently moved and converted into a garage), it also has a type of outbuilding which is extant at only one or two other sites (see photo). This building is a simple frame shed with a door at one end and windows on three sides. Although a signed letter granting permission to list this property has not been returned, both the owner and the occupant have said they would cooperate in the project.		27. OTHER SURVEYS IN WHICH INCLUDED Identified but not inventoried in 1987-88 architectural survey of Pettis County by Show-Me RPC.		9. SECTION 13
44. DESCRIPTION OF ENVIRONMENT AND OUTBUILDINGS In addition to the government buildings mentioned above, there is a storm cellar. The FSA's 1937 project map identifies Unit No. 43 as a Type 315:12 although actually it is a Type 315:13. This is apparently an error.		40. VISIBLE FROM PUBLIC ROAD? YES (X) NO ( )		
45. SOURCES OF INFORMATION Marilyn Smith; Larry D. Stevenson.		41. DISTANCE FROM AND FRONTAGE ON ROAD		
RETURN THIS FORM WHEN COMPLETED TO: OFFICE OF HISTORIC PRESERVATION P.O. BOX 176 JEFFERSON CITY, MISSOURI 65102 PH 314-751-4096		46. PREPARED BY R. Maserang		
IF ADDITIONAL SPACE IS NEEDED, ATTACH SEPARATE SHEET(S) TO THIS FORM		47. ORGANIZATION Show-Me RPC		
		48. DATE 9/8/89		
		49. REVISION DATE(S)		




D-33

PE-AS-004-028




South facade (rear of house)



North and west facades

Smith Residence  
T47N R21W S13



East and north facades













## MISSOURI OFFICE OF HISTORIC PRESERVATION

enclosed  
89PE0013

ARCHITECTURAL/HISTORIC INVENTORY SURVEY FORM LONGWOOD TOWNSHIP

1. NO. 67		4. PRESENT LOCAL NAME(S) OR DESIGNATION(S) Biggs Residence		1. NO. 67
2. COUNTY Pettis		5. OTHER NAME(S)		
3. LOCATION OF NEGATIVES Show-Me Regional Planning Commission		16. THEMATIC CATEGORY Historic/architectural		2. COUNTY Pettis
6. SPECIFIC LEGAL LOCATION TOWNSHIP 47N RANGE 21W SECTION 13 IF CITY OR TOWN, STREET ADDRESS		17. DATE(S) OR PERIOD ca. 1938		
7. CITY OR TOWN IF RURAL, VICINITY South of Longwood		18. STYLE OR DESIGN Gambrel roof		4. PRESENT LOCAL NAME(S) OR DESIGNATION(S) Biggs Residence
8. DESCRIPTION OF LOCATION (Approx. .6 mile west of J and EE on the south side of J, in Longwood Township)		19. ARCHITECT OR ENGINEER Undetermined		
9. COORDINATES UTM LAT LONG		20. CONTRACTOR OR BUILDER Undetermined		5. OTHER NAME(S)
10. SITE ( ) STRUCTURE ( ) BUILDING (X) OBJECT ( )		21. ORIGINAL USE, IF APPARENT Residence		
11. ON NATIONAL REGISTER? YES ( ) NO (X)		22. PRESENT USE Residence		6. TOWNSHIP 47N
12. IS IT ELIGIBLE? YES ( ) NO ( )		23. OWNERSHIP PUBLIC ( ) PRIVATE (X)		
13. PART OF ESTAB. HIST. DISTRICT? YES ( ) NO (X)		24. OWNER'S NAME AND ADDRESS J. Tevis and L.N. Hiltabidle (Source: 1986 plat map)		RANGE 21W
14. DISTRICT POTENTIAL? YES ( ) NO ( )		25. OPEN TO PUBLIC? YES ( ) NO (X)		
15. NAME OF ESTABLISHED DISTRICT N/A		26. LOCAL CONTACT PERSON OR ORGANIZATION Show-Me RPC		SECTION 13
42. FURTHER DESCRIPTION OF IMPORTANT FEATURES This is a gambrel-roofed example of a government-built house, one of three types. The 1½-story frame houses also came in gable-roofed versions with the entrance in either the front or side. The small shed-roof over the entrance apparently was common to all three forms of the house. They typically contained from four to six rooms and came wired for electricity, with a kitchen sink and an outdoor privvie. This example has a rearward addition.		27. OTHER SURVEYS IN WHICH INCLUDED None		
43. HISTORY AND SIGNIFICANCE This house was one of 37 individual farm homes built over northcentral Pettis County in the late 1930s under a Farm Security Administration program to help Depression-stricken farmers and other displaced families. Today most of the houses have been altered, several have been torn down for the wood and a handful have been moved. The overall project in Pettis County was called Osage Farms. In addition to the individual farmsteads, it included two cooperative farms. The more experienced farmers typically took the individual farms, which came with from 80 to 120 acres. Eligible farmers could acquire the buildings without a down payment. If the many alterations and occasional moved houses can be abided, the Osage Farms project could be considered for a National Register nomination		28. NO. OF STORIES 1½		9. TOWNSHIP 47N
44. DESCRIPTION OF ENVIRONMENT AND OUTBUILDINGS This house is on the south side of a blacktop highway (J), approximately 1.5 miles west of the Bois d' Arc cooperative farm. A gambrel-roofed barn is nearby.		29. BASEMENT? YES ( ) NO (X)		
45. SOURCES OF INFORMATION Mrs. Karen Chamberlin; article by Marion Clawson, "Resettlement Experience on Nine Selected Resettlement Projects," (Ag. History No. 52 Jan 1978); site visit.		30. FOUNDATION MATERIAL Concrete		SECTION 13
RETURN THIS FORM WHEN COMPLETED TO: OFFICE OF HISTORIC PRESERVATION P.O. BOX 176 JEFFERSON CITY, MISSOURI 65102 PH. 314-751-4096		31. WALL CONSTRUCTION Wood frame		
IF ADDITIONAL SPACE IS NEEDED, ATTACH SEPARATE SHEET(S) TO THIS FORM		32. ROOF TYPE AND MATERIAL Gambrel; asphalt		9. TOWNSHIP 47N
		33. NO. OF BAYS FRONT 3 SIDE		
		34. WALL TREATMENT Wood siding		SECTION 13
		35. PLAN SHAPE Square		
		36. CHANGES (EXPLAIN IN NO. 42) ADDITION (X) ALTERED (X) MOVED ( )		SECTION 13
		37. CONDITION INTERIOR EXTERIOR Fair		
		38. PRESERVATION UNDERWAY? YES ( ) NO ( )		SECTION 13
		39. ENDANGERED? BY WHAT? YES ( ) NO ( )		
		40. VISIBLE FROM PUBLIC ROAD? YES (X) NO ( )		SECTION 13
		41. DISTANCE FROM AND FRONTAGE ON ROAD		
		46. PREPARED BY R. Maserang		SECTION 13
		47. ORGANIZATION Show-Me RPC		
		48. DATE 11/19/87		SECTION 13
		49. REVISION DATE(S)		



M-21





## MISSOURI OFFICE OF HISTORIC PRESERVATION


## ARCHITECTURAL/HISTORIC INVENTORY SURVEY FORM LONGWOOD TOWNSHIP

1. NO. <b>15</b>		4. PRESENT LOCAL NAME(S) OR DESIGNATION(S) <b>Wiley House</b>		1. NO. <b>15</b>	
2. COUNTY <b>Pettis</b>		5. OTHER NAME(S)		2. COUNTY <b>Pettis</b>	
3. LOCATION OF NEGATIVES <b>Show-Me Regional Planning Commission</b>				4. PRESENT LOCAL NAME(S) OR DESIGNATION(S) <b>Wiley House</b>	
6. SPECIFIC LEGAL LOCATION TOWNSHIP <b>48N</b> RANGE <b>21W</b> SECTION <b>31</b> IF CITY OR TOWN, STREET ADDRESS <b>Houston Road</b>		16. THEMATIC CATEGORY <b>Historic/architectural</b>		28. NO. OF STORIES <b>1½</b>	
7. CITY OR TOWN IF RURAL, VICINITY <b>NNE of Hughesville</b>		17. DATE(S) OR PERIOD <b>Built 1937</b>		29. BASEMENT? <b>YES ( ) NO (X)</b>	
8. DESCRIPTION OF LOCATION (Approx. 2.0 miles north and 2.25 miles west of U.S. 65 and D, on north side of Houston Road, in Longwood Twp.)		18. STYLE OR DESIGN <b>Gable Front (Type 315:12)</b>		30. FOUNDATION MATERIAL <b>Concrete blocks</b>	
9. COORDINATES UTM LAT LONG		19. ARCHITECT OR ENGINEER		31. WALL CONSTRUCTION <b>Wood frame</b>	
10. SITE ( ) STRUCTURE ( ) BUILDING ( ) OBJECT ( )		20. CONTRACTOR OR BUILDER		32. ROOF TYPE AND MATERIAL <b>Gable; asphalt</b>	
11. ON NATIONAL REGISTER? <b>YES ( ) NO (X)</b>		21. ORIGINAL USE, IF APPARENT <b>Residence</b>		33. NO. OF BAYS FRONT <b>      </b> SIDE <b>      </b>	
12. IS IT ELIGIBLE? <b>YES ( ) NO ( )</b>		22. PRESENT USE <b>Being remodeled as residence</b>		34. WALL TREATMENT <b>Clapboard</b>	
13. PART OF ESTAB. HIST. DISTRICT? <b>YES ( ) NO (X)</b>		23. OWNERSHIP PUBLIC ( ) PRIVATE (X)		35. PLAN SHAPE <b>Rectangular</b>	
14. DISTRICT POTENTIAL? <b>YES ( ) NO ( )</b>		24. OWNER'S NAME AND ADDRESS <b>Milton E. Wiley Box 162 Hughesville, MO 65334</b>		36. CHANGES (EXPLAIN IN NO. 42) ADDITION (X) ALTERED (X) MOVED ( )	
15. NAME OF ESTABLISHED DISTRICT <b>N/A</b>		25. OPEN TO PUBLIC? <b>YES ( ) NO (X)</b>		37. CONDITION INTERIOR <b>Fair</b> EXTERIOR <b>Fair</b>	
42. FURTHER DESCRIPTION OF IMPORTANT FEATURES The west, south and east facades of this Type 315:12 house were unaltered when it was visited in early September. The main alteration was in the rear (north), where the house has been extended. However, the present owner intends to remodel the house and may make other exterior changes. The first floor interior has been changed but the upstairs is original. This is virtually an intact farmstead although the privy has been moved and is no longer intact.		26. LOCAL CONTACT PERSON OR ORGANIZATION <b>Owner</b>		38. PRESERVATION UNDERWAY? <b>YES ( ) NO ( )</b>	
43. HISTORY AND SIGNIFICANCE Broaddus Wiley bought this farm with about 111 acres from the government in 1946 for \$5,200, according to the present owners. He continued to farm it until the late 1970s. Previously, he had been a tenant at either Unit No. 5 or Unit No. 6 while the resettlement project was in full swing. He reportedly purchased this farm (originally designated as Unit No. 25) instead of the other farm because this one had more acreage. Apparently the amount of acreage had been increased from the original 80.493 acres listed by the FSA on a 1937 map. The owner has given oral permission to nominate this property but has not returned the signed letter.		27. OTHER SURVEYS IN WHICH INCLUDED <b>Identified but not inventoried by Show-Me RPC in 1987-88 survey of architectural resources in Pettis Co.</b>		39. ENDANGERED? BY WHAT? <b>YES ( ) NO (X)</b>	
44. DESCRIPTION OF ENVIRONMENT AND OUTBUILDINGS Outbuildings are a barn, poultry house, smokehouse or fruit cellar, an equipment storage shed and a privy. All but the storage shed appear to be government buildings although the owner states that the barn may be older. The privy has been moved and is only a shell today.		46. PREPARED BY <b>R. Maserang</b>		40. VISIBLE FROM PUBLIC ROAD? <b>YES (X) NO ( )</b>	
45. SOURCES OF INFORMATION <b>Milton E. Wiley; Shirley Wiley.</b>		47. ORGANIZATION <b>Show-Me RPC</b>		41. DISTANCE FROM AND FRONTAGE ON ROAD	
RETURN THIS FORM WHEN COMPLETED TO: OFFICE OF HISTORIC PRESERVATION P.O. BOX 176 JEFFERSON CITY, MISSOURI 65102 PH. 314-751-4096		48. DATE <b>9/7/89</b>		49. REVISION DATE(S)	
IF ADDITIONAL SPACE IS NEEDED, ATTACH SEPARATE SHEET(S) TO THIS FORM				6. TOWNSHIP <b>48N</b>	
				RANGE <b>21W</b>	
				SECTION <b>31</b>	



B-32






Smokehouse or fruit storage building



West and south facades

Wiley House  
T48N R21W S31



#15

1989

PE-AS-004-026






























# MISSOURI OFFICE OF HISTORIC PRESERVATION

## ARCHITECTURAL/HISTORIC INVENTORY SURVEY FORM

89PE0018


LONGWOOD TOWNSHIP

1. NO. <b>14</b>		4. PRESENT LOCAL NAME(S) OR DESIGNATION(S) <b>Billingsley Residence</b>		1. NO. <b>14</b>	
2. COUNTY <b>Pettis</b>		5. OTHER NAME(S)		2. COUNTY <b>Pettis</b>	
3. LOCATION OF Show-Me Regional NEGATIVES <b>Planning Commission</b>				4. PRESENT LOCAL NAME(S) OR DESIGNATION(S) <b>Billingsley Residence</b>	
6. SPECIFIC LEGAL LOCATION TOWNSHIP <b>48N</b> RANGE <b>21W</b> SECTION <b>31</b>		16. THEMATIC CATEGORY <b>Historic/architectural</b>		28. NO. OF STORIES <b>1 1/2</b>	
IF CITY OR TOWN, STREET ADDRESS <b>Houston Road</b>		17. DATE(S) OR PERIOD <b>Built 1937</b>		29. BASEMENT? YES ( ) NO (X)	
7. CITY OR TOWN IF RURAL, VICINITY <b>East of Houstonia</b>		18. STYLE OR DESIGN <b>Gable Front (Type 315:12)</b>		30. FOUNDATION MATERIAL <b>Concrete blocks</b>	
8. DESCRIPTION OF LOCATION  (Approx. 2.5 miles north and 0.5 mile east of D and H, on north side of Houston Road, in Longwood Twp.)		19. ARCHITECT OR ENGINEER		31. WALL CONSTRUCTION <b>Wood frame</b>	
9. COORDINATES UTM LAT LONG		20. CONTRACTOR OR BUILDER		32. ROOF TYPE AND MATERIAL <b>Gable; asphalt</b>	
10. SITE ( ) STRUCTURE ( ) BUILDING ( ) OBJECT ( )		21. ORIGINAL USE, IF APPARENT <b>Residence</b>		33. NO. OF BAYS <b>3 FRONT 2 SIDE</b>	
11. ON NATIONAL REGISTER? YES ( ) NO (X)		22. PRESENT USE <b>Residence</b>		34. WALL TREATMENT <b>Non-original siding</b>	
12. IS IT ELIGIBLE? YES ( ) NO ( )		23. OWNERSHIP PUBLIC ( ) PRIVATE (X)		35. PLAN SHAPE Irreg. today	
13. PART OF ESTAB. YES ( ) HIST. DISTRICT? NO (X)		24. OWNER'S NAME AND ADDRESS <b>Jerry &amp; Robin Billingsley R.R., Houstonia, MO 65333</b>		36. CHANGES (EXPLAIN IN NO. 42) ADDITION (X) ALTERED (X) MOVED ( )	
14. DISTRICT POTENTIAL? YES ( ) NO ( )		25. OPEN TO PUBLIC? YES ( ) NO (X)		37. CONDITION INTERIOR EXTERIOR <b>Excl. altered</b>	
15. NAME OF ESTABLISHED DISTRICT <b>N/A</b>		26. LOCAL CONTACT PERSON OR ORGANIZATION <b>Owner</b>		38. PRESERVATION UNDERWAY? YES ( ) NO ( )	
42. FURTHER DESCRIPTION OF IMPORTANT FEATURES This gable-front example (Type 315:12) has been given a postwar look by the addition of a two-car garage on the east. Other alterations include a nearly full-width front porch, a rearward extension and some type of non-original siding. The alterations are more tasteful than in some cases and the original form of the house is recognizable. If a minimum of 15 individual farmsteads are to be nominated, it will be necessary to justify the additions in several cases.		27. OTHER SURVEYS IN WHICH INCLUDED <b>Identified but not inventoried in 1987-88 architectural survey in Pettis County by Show-Me RPC</b>		39. ENDANGERED? YES ( ) BY WHAT? NO (X)	
43. HISTORY AND SIGNIFICANCE This house, apparently designated as Unit 23, is on its original site. In 1937, the farmstead consisted of 69.493 acres.  This house recently changed ownership and the present owner has not been contacted.		40. VISIBLE FROM PUBLIC ROAD? YES (X) NO ( )		41. DISTANCE FROM AND FRONTAGE ON ROAD	
44. DESCRIPTION OF ENVIRONMENT AND OUTBUILDINGS Two Osage Farms outbuildings survive: a collapsed barn and a poultry house. Other outbuildings include a metal silo and a metal-covered machinery garage.		46. PREPARED BY <b>R. Maserang</b>		5. OTHER NAME(S)	
45. SOURCES OF INFORMATION		47. ORGANIZATION <b>Show-Me RPC</b>		9. TOWNSHIP <b>48N</b>	
RETURN THIS FORM WHEN COMPLETED TO: OFFICE OF HISTORIC PRESERVATION P.O. BOX 176 JEFFERSON CITY, MISSOURI 65102 PH. 314-751-4096		48. DATE <b>9/7/89</b>		RANGE <b>21W</b>	
IF ADDITIONAL SPACE IS NEEDED, ATTACH SEPARATE SHEET(S) TO THIS FORM		49. REVISION DATE(S)		SECTION <b>31</b>	




B-22





West and south facades



South facade

Billingsley Residence  
T48N R21W S31







## MISSOURI OFFICE OF HISTORIC PRESERVATION


## ARCHITECTURAL/HISTORIC INVENTORY SURVEY FORM LONGWOOD TOWNSHIP

1. NO. <b>13</b>		4. PRESENT LOCAL NAME(S) OR DESIGNATION(S) Chamberlin Residence		1. NO. <b>13</b> 2. COUNTY <b>Pettis</b> 4. PRESENT LOCAL NAME(S) OR DESIGNATION(S) <b>Chamberlin Residence</b>
2. COUNTY <b>Pettis</b>		5. OTHER NAME(S)		
3. LOCATION OF SHOW-ME REGIONAL NEGATIVES <b>Planning Commission</b>				
6. SPECIFIC LEGAL LOCATION TOWNSHIP <b>48N</b> RANGE <b>21W</b> SECTION <b>31</b> IF CITY OR TOWN, STREET ADDRESS <b>Range Line Road</b>		16. THEMATIC CATEGORY <b>Historic/architectural</b>		2. COUNTY <b>Pettis</b> 4. PRESENT LOCAL NAME(S) OR DESIGNATION(S) <b>Chamberlin Residence</b>
7. CITY OR TOWN IF RURAL, VICINITY <b>East of Houstonia</b>		17. DATE(S) OR PERIOD <b>Built 1937</b>		
8. DESCRIPTION OF LOCATION (Approx. 2.6 miles north and 0.75 mile east of D and H, on east side of Range Line Road about 0.2 mile north of Houston Road, in Longwood Twp.)		18. STYLE OR DESIGN <b>Side-Gabled (Type 315:11)</b>		
		19. ARCHITECT OR ENGINEER		
		20. CONTRACTOR OR BUILDER		
		21. ORIGINAL USE, IF APPARENT <b>Residence</b>		
		22. PRESENT USE <b>Residence</b>		
		23. OWNERSHIP PUBLIC ( ) PRIVATE (X)		
		24. OWNER'S NAME AND ADDRESS <b>Jason &amp; Karen Chamberlin R.R., Hughesville, MO 65334</b>		
		25. OPEN TO PUBLIC? YES ( ) NO (X)		
9. COORDINATES UTM LAT LONG		26. LOCAL CONTACT PERSON OR ORGANIZATION <b>Owner</b>		2. COUNTY <b>Pettis</b> 4. PRESENT LOCAL NAME(S) OR DESIGNATION(S) <b>Chamberlin Residence</b>
10. SITE ( ) STRUCTURE ( ) BUILDING ( ) OBJECT ( )		27. OTHER SURVEYS IN WHICH INCLUDED <b>Inventoried (Form No. 60) in 1987-88 architectural survey in Pettis County by Show-Me RPC.</b>		
11. ON NATIONAL REGISTER? YES ( ) NO (X)		28. NO. OF STORIES <b>2</b>		
12. IS IT ELIGIBLE? YES ( ) NO ( )		29. BASEMENT? YES ( ) NO (X)		
13. PART OF ESTAB. YES ( ) HIST. DISTRICT? NO (X)		30. FOUNDATION MATERIAL <b>Concrete blocks</b>		
14. DISTRICT POTENTIAL? YES ( ) NO ( )		31. WALL CONSTRUCTION <b>Wood frame</b>		
15. NAME OF ESTABLISHED DISTRICT <b>N/A</b>		32. ROOF TYPE AND MATERIAL <b>Gable; asphalt</b>		
		33. NO. OF BAYS <b>2 FRONT SIDE</b>		
		34. WALL TREATMENT <b>Vinyl siding</b>		
		35. PLAN SHAPE <b>Rectangular</b>		
42. FURTHER DESCRIPTION OF IMPORTANT FEATURES This is a side-gabled (Type 315:11) government house in its original location and with the usual integrity problems: an addition and non-original siding. But the addition is in the back where it is less obtrusive and the vinyl siding, from a dis- tance, could pass for clapboard. If more than a very few indivi- dual farmsteads are to be nominated, alterations more severe than		36. CHANGES (EXPLAIN IN NO. 42) ADDITION (X) ALTERED (X) MOVED ( )		2. COUNTY <b>Pettis</b> 4. PRESENT LOCAL NAME(S) OR DESIGNATION(S) <b>Chamberlin Residence</b>
43. HISTORY AND SIGNIFICANCE these will have to be tolerated. The inside has probably been remodelled.  In 1937, Unit No. 21 came with 68.998 acres. Unit No. 22 was at a very neighborly dis- tance (200 feet or so) to the south but it has been moved 0.15 mile or so to the south side of Houston Road. Unlike neighboring Units 5 and 6, however, Units 21 and 22 faced Range Line Road rather than each other.  Permission to list this house has been granted by the owner; attached.		37. CONDITION INTERIOR EXTERIOR <b>Excl. altered</b>		
		38. PRESERVATION UNDERWAY? YES ( ) NO ( )		
		39. ENDANGERED? YES ( ) BY WHAT? NO (X)		
		40. VISIBLE FROM PUBLIC ROAD? YES (X) NO ( )		
		41. DISTANCE FROM AND FRONTAGE ON ROAD		
		46. PREPARED BY <b>R. Maserang</b>		
		47. ORGANIZATION <b>Show-Me RPC</b>		
		48. DATE <b>9/7/89</b>		
		49. REVISION DATE(S)		
44. DESCRIPTION OF ENVIRONMENT AND OUTBUILDINGS An Osage Farms barn is the principal outbuilding. Other outbuildings are a small, modern utility building and a dilapidated, small wooden building which is old but presumably not a government building. Just south are the barn and poultry house that went with Unit 22.		45. SOURCES OF INFORMATION <b>Mrs. Karen Chamberlin.</b>		5. TOWNSHIP <b>48N</b> 6. RANGE <b>21W</b> 7. SECTION <b>31</b>
RETURN THIS FORM WHEN COMPLETED TO: OFFICE OF HISTORIC PRESERVATION P.O. BOX 176 JEFFERSON CITY, MISSOURI 65102 PH. 314-751-4096				
IF ADDITIONAL SPACE IS NEEDED, ATTACH SEPARATE SHEET(S) TO THIS FORM				




B-11






West and south facades



North facade

Chamberlin Residence  
T48N R21W S31



South facade











# MISSOURI OFFICE OF HISTORIC PRESERVATION

## ARCHITECTURAL/HISTORIC INVENTORY SURVEY FORM

### LONGWOOD TOWNSHIP

1. NO. 60		4. PRESENT LOCAL NAME(S) OR DESIGNATION(S) "Government House"		1. NO. 60	
2. COUNTY Pettis		3. OTHER NAME(S)		2. COUNTY Pettis	
3. LOCATION OF NEGATIVES Show-Me Regional Planning Commission				4. PRESENT LOCAL NAME(S) OR DESIGNATION(S)	
6. SPECIFIC LEGAL LOCATION TOWNSHIP 48N RANGE 21W SECTION 31 IF CITY OR TOWN, STREET ADDRESS Range Line Road		16. THEMATIC CATEGORY Historic/architectural		28. NO. OF STORIES 1 1/2	
7. CITY OR TOWN IF RURAL, VICINITY NNE of Hughesville		17. DATE(S) OR PERIOD Ca. 1938		29. BASEMENT? YES ( ) NO (X)	
8. DESCRIPTION OF LOCATION  (Approx. 4.25 miles east and .75 mile south of CC and K, on Range Line Road in Longwood Township)		18. STYLE OR DESIGN Side-Gabled		30. FOUNDATION MATERIAL Concrete	
		19. ARCHITECT OR ENGINEER Undetermined		31. WALL CONSTRUCTION Wood frame	
		20. CONTRACTOR OR BUILDER Undetermined		32. ROOF TYPE AND MATERIAL Gable; asphalt	
		21. ORIGINAL USE, IF APPARENT Residence		33. NO. OF BAYS FRONT SIDE	
		22. PRESENT USE Residence		34. WALL TREATMENT Wood siding	
		23. OWNERSHIP PUBLIC ( ) PRIVATE (X)		35. PLAN SHAPE Square	
		24. OWNER'S NAME AND ADDRESS Jason and Karen Chamberlin R. R., Hughesville		36. CHANGES ADDITION ( ) ALTERED ( ) MOVED ( ) (EXPLAIN IN NO. 42)	
9. COORDINATES UTM LAT LONG		25. OPEN TO PUBLIC? YES ( ) NO (X)		37. CONDITION INTERIOR EXTERIOR Good	
10. SITE ( ) BUILDING (X) STRUCTURE ( ) OBJECT ( )		26. LOCAL CONTACT PERSON OR ORGANIZATION Show-Me RPC		38. PRESERVATION UNDERWAY? YES (X) NO ( ) Maint. NO ( )	
11. ON NATIONAL REGISTER? YES ( ) NO (X)		27. OTHER SURVEYS IN WHICH INCLUDED  None		39. ENDANGERED? YES ( ) NO (X)	
12. IS IT ELIGIBLE? YES ( ) NO ( )				40. VISIBLE FROM PUBLIC ROAD? YES (X) NO ( )	
13. PART OF ESTAB. HIST. DISTRICT? YES ( ) NO (X)				41. DISTANCE FROM AND FRONTAGE ON ROAD	
14. DISTRICT POTENTIAL? YES ( ) NO ( )					
15. NAME OF ESTABLISHED DISTRICT N/A					
42. FURTHER DESCRIPTION OF IMPORTANT FEATURES One of three types of government-built frame houses for depressed farmers during the late 1930s, this variety had an entrance on the side between the gables. Fenestration is asymmetrical and the two upper level windows are slot-like. The gable ends contained full-length windows upstairs and smaller windows on the lower level. In this variety, the chimney was near the building center.					
43. HISTORY AND SIGNIFICANCE The houses typically contained four to six rooms. L-25 This house was one of the individual government farms that dotted north-central Pettis County from 1938-1945, providing displaced farmers with an opportunity for a fresh start in the profession of their choice. After the Farm Security Administration program ended, the structures were sold. Most of the buildings were erected in the Hughesville area, said to have been selected in part because of the high percentage of arable land held by insurance companies that had foreclosed on loans. The size of the average individual farm was 80 to 120 acres. Although many of the houses have been altered or otherwise lost integrity, the uniqueness of the experience suggests a possible National Register nomination of a multiple resource type, to include as many of the resources as possible.					
44. DESCRIPTION OF ENVIRONMENT AND OUTBUILDINGS A barn with a gambrel roof is part of this farmstead.					
45. SOURCES OF INFORMATION Mrs. Karen Chamberlin; "Warm Memories of Pettis County's Collective Farm," (Sedalia Democrat 9/13/81, article by Dee Cain, Pettis County plat maps; site visit.					
RETURN THIS FORM WHEN COMPLETED TO: OFFICE OF HISTORIC PRESERVATION P.O. BOX 176 JEFFERSON CITY, MISSOURI 65102 PH. 314-751-4096					
46. PREPARED BY R. Maserang					
47. ORGANIZATION Show-Me RPC					
48. DATE 11/19/87 49. REVISION DATE(S)					
IF ADDITIONAL SPACE IS NEEDED, ATTACH SEPARATE SHEET(S) TO THIS FORM					
6. TOWNSHIP 48N RANGE 21W SECTION 31					
7. SECTION 31					
8. 60					












# MISSOURI OFFICE OF HISTORIC PRESERVATION

## ARCHITECTURAL/HISTORIC INVENTORY SURVEY FORM

PE-AS-004-032

Longwood Twp.

1. NO. <i>OF:44 (27)</i>		4. PRESENT LOCAL NAME(S) OR DESIGNATION(S)		2. COUNTY <b>Pettis</b>
2. COUNTY <b>Pettis</b>		5. OTHER NAME(S)		
3. LOCATION OF NEGATIVES <i>Show-Me Regional Planning Commission</i>		16. THEMATIC CATEGORY <b>Historic/architectural</b>		3. PRESENT LOCAL NAME(S) OR DESIGNATION(S)
6. SPECIFIC LEGAL LOCATION TOWNSHIP <i>47N</i> RANGE <i>21W</i> SECTION <i>13</i>		17. DATE(S) OR PERIOD		
IF CITY OR TOWN, STREET ADDRESS <i>State Hwy. 13 South of Longwood</i>		18. STYLE OR DESIGN		4. PRESENT LOCAL NAME(S) OR DESIGNATION(S)
7. CITY OR TOWN IF RURAL, VICINITY		19. ARCHITECT OR ENGINEER		
		20. CONTRACTOR OR BUILDER		5. PRESENT LOCAL NAME(S) OR DESIGNATION(S)
		21. ORIGINAL USE, IF APPARENT		
<i>(.3 mile east of Co. rd.)</i>		22. PRESENT USE		6. PRESENT LOCAL NAME(S) OR DESIGNATION(S)
<i>(.2 east of OF:43)</i>		23. OWNERSHIP PUBLIC ( ) PRIVATE ( )		
9. COORDINATES LAT _____ LONG _____		24. OWNER'S NAME AND ADDRESS <i>Robt. &amp; Deborah Salome Rt. 1, Hughesville</i>		7. PRESENT LOCAL NAME(S) OR DESIGNATION(S)
10. 		25. OPEN TO PUBLIC? YES ( ) NO ( ) <i>827-4872</i>		
11. ON NAT. REGIST. _____		26. LOCAL CONTACT PERSON OR ORGANIZATION		8. OTHER NAME(S)
12. PART OF HIST. DIST. _____		27. OTHER SURVEYS IN WHICH INCLUDED <i>Pettis Co. Inventory Form no. 67</i>		
13. NAME OF ESTABLISHED DISTRICT <i>N/A</i>		28. LOCAL CONTACT PERSON OR ORGANIZATION		9. TOWNSHIP <b>Pettis</b>
42. FURTHER DESCRIPTION OF IMPORTANT FEATURES <i>previously: J. Tavis &amp; L.N. Hittabille</i>		29. NO. OF STORIES		
		30. BASEMENT? YES ( ) NO ( )		10. RANGE <b>Pettis</b>
		31. FOUNDATION MATERIAL		
43. HISTORY AND SIGNIFICANCE		32. WALL CONSTRUCTION		11. RANGE <b>Pettis</b>
44. DESCRIPTION OF ENVIRONMENT AND OUTBUILDINGS <i>1937: B.E. Young 81.359 acres house 315:12 Barn 411:12 Poultry 4110:14 Driving 4111:1 new house near site of orig. house Also: a metal silo</i>		33. ROOF TYPE AND MATERIAL		
45. SOURCES OF INFORMATION		34. NO. OF BAYS FRONT _____ SIDE _____		12. RANGE <b>Pettis</b>
46. PREPARED BY <b>R. Maserang</b>		35. WALL TREATMENT		
47. ORGANIZATION <b>Show-Me RPC</b>		36. PLAN SHAPE		13. RANGE <b>Pettis</b>
48. DATE <i>9/5</i>		37. CHANGES (EXPLAIN IN NO. 42) ADDITION ( ) ALTERED ( ) MOVED ( )		
49. REVISION DATE(S)		38. CONDITION INTERIOR _____ EXTERIOR _____		14. RANGE <b>Pettis</b>
50. RETURN THIS FORM WHEN COMPLETED TO: OFFICE OF HISTORIC PRESERVATION P.O. BOX 176 JEFFERSON CITY, MISSOURI 65102 PH. 314-751-4096		39. PRESERVATION UNDERWAY? YES ( ) NO ( )		
51. IF ADDITIONAL SPACE IS NEEDED, ATTACH SEPARATE SHEET(S) TO THIS FORM		40. LOCAL CONTACT PERSON OR ORGANIZATION		15. RANGE <b>Pettis</b>
52. IF ADDITIONAL SPACE IS NEEDED, ATTACH SEPARATE SHEET(S) TO THIS FORM		41. OTHER SURVEYS IN WHICH INCLUDED		

## MISSOURI OFFICE OF HISTORIC PRESERVATION

ARCHITECTURAL/HISTORIC INVENTORY SURVEY FORM

*Houstonia Twp.*

1. NO. <i>OF: 34</i> (34)		4. PRESENT LOCAL NAME(S) OR DESIGNATION(S) <i>Mueller Res. (R.H. Mueller M.B.)</i>		1. NO. <i>OF: 34</i>
2. COUNTY <i>Pettis</i>		3. OTHER NAME(S)		
3. LOCATION OF Show-Me Regional NEGATIVES <i>Planning Commission</i>		5. OTHER NAME(S)		4. PRESENT LOCAL NAME(S) OR DESIGNATION(S)
6. SPECIFIC LEGAL LOCATION TOWNSHIP <i>48N</i> RANGE <i>22W</i> SECTION <i>20</i>		16. THEMATIC CATEGORY <i>Historic/architectural</i>		
IF CITY OR TOWN, STREET ADDRESS <i>Hwy K</i>		17. DATE(S) OR PERIOD <i>Build 1937</i>		2. COUNTY <i>Pettis</i>
7. CITY OR TOWN IF RURAL, VICINITY <i>N of Houstonia</i>		18. STYLE OR DESIGN <i>Gable front (3/5:12)</i>		
8. DESCRIPTION OF LOCATION <i>(Approx. 1.25 miles north of CC and K, on)</i> <i>(East side of K)</i>		19. ARCHITECT OR ENGINEER		4. PRESENT LOCAL NAME(S) OR DESIGNATION(S)
9. COORDINATES UTM LAT LONG		20. CONTRACTOR OR BUILDER		
10. COORDINATES UTM LAT LONG		21. ORIGINAL USE, IF APPARENT		4. PRESENT LOCAL NAME(S) OR DESIGNATION(S)
11. COORDINATES UTM LAT LONG		22. PRESENT USE		
12. COORDINATES UTM LAT LONG		23. OWNERSHIP PUBLIC ( ) PRIVATE ( )		4. PRESENT LOCAL NAME(S) OR DESIGNATION(S)
13. COORDINATES UTM LAT LONG		24. OWNER'S NAME AND ADDRESS <i>Raymond H. Mueller</i> <i>(CPB)</i>		
14. COORDINATES UTM LAT LONG		25. OPEN TO PUBLIC? YES ( ) NO ( )		4. PRESENT LOCAL NAME(S) OR DESIGNATION(S)
15. COORDINATES UTM LAT LONG		26. LOCAL CONTACT PERSON OR ORGANIZATION		
16. COORDINATES UTM LAT LONG		27. OTHER SURVEYS IN WHICH INCLUDED		4. PRESENT LOCAL NAME(S) OR DESIGNATION(S)
17. COORDINATES UTM LAT LONG		28. NO. OF STORIES <i>1 1/2</i>		
18. COORDINATES UTM LAT LONG		29. BASEMENT? YES ( ) NO ( )		4. PRESENT LOCAL NAME(S) OR DESIGNATION(S)
19. COORDINATES UTM LAT LONG		30. FOUNDATION MATERIAL <i>Concrete</i>		
20. COORDINATES UTM LAT LONG		31. WALL CONSTRUCTION <i>Wood frame</i>		4. PRESENT LOCAL NAME(S) OR DESIGNATION(S)
21. COORDINATES UTM LAT LONG		32. ROOF TYPE AND MATERIAL <i>Gable; asphalt</i>		
22. COORDINATES UTM LAT LONG		33. NO. OF BAYS FRONT SIDE		4. PRESENT LOCAL NAME(S) OR DESIGNATION(S)
23. COORDINATES UTM LAT LONG		34. WALL TREATMENT		
24. COORDINATES UTM LAT LONG		35. PLAN SHAPE		4. PRESENT LOCAL NAME(S) OR DESIGNATION(S)
25. COORDINATES UTM LAT LONG		36. CHANGES (EXPLAIN IN NO. 42) ADDITION ( ) ALTERED ( ) MOVED ( )		
26. COORDINATES UTM LAT LONG		37. CONDITION INTERIOR EXTERIOR		4. PRESENT LOCAL NAME(S) OR DESIGNATION(S)
27. COORDINATES UTM LAT LONG		38. PRESERVATION UNDERWAY? YES ( ) NO ( )		
28. COORDINATES UTM LAT LONG		39. ENDANGERED? BY WHAT? YES ( ) NO ( )		4. PRESENT LOCAL NAME(S) OR DESIGNATION(S)
29. COORDINATES UTM LAT LONG		40. VISIBLE FROM PUBLIC ROAD? YES ( ) NO ( )		
30. COORDINATES UTM LAT LONG		41. DISTANCE FROM AND FRONTAGE ON ROAD		4. PRESENT LOCAL NAME(S) OR DESIGNATION(S)

42. FURTHER DESCRIPTION OF IMPORTANT FEATURES

43. HISTORY AND SIGNIFICANCE

*This altered house was presumably the northernmost OF (in Pettis). Owner not receptive; would not listen to explanation of project; asked me to leave.*

44. DESCRIPTION OF ENVIRONMENT AND OUTBUILDINGS

*OBS: Barn, poultry & newer non-OF*

45. SOURCES OF INFORMATION

*Re: Units 35 & 36 - old houses gone; barn & poultry house there but both altered*

RETURN THIS FORM WHEN COMPLETED TO: OFFICE OF HISTORIC PRESERVATION  
P.O. BOX 176  
JEFFERSON CITY, MISSOURI 65102  
PH. 314-751-4096

*greatly by exterior surface of metal sheathing. Not sure if Unit 35 or 36.*


46. PREPARED BY  
*R. Maserang*47. ORGANIZATION  
*Show-Me RPC*48. DATE *9/8* 49. REVISION DATE(S)




## MISSOURI OFFICE OF HISTORIC PRESERVATION

## ARCHITECTURAL/HISTORIC INVENTORY SURVEY FORM

Heaths Creek Twp.

1. NO. OF <i>62, 63 or 64</i> (31)		4. PRESENT LOCAL NAME(S) OR DESIGNATION(S) <i>Wendy Smith</i>		1. NO.
2. COUNTY <i>Pettis</i>		5. OTHER NAME(S)		2. COUNTY <i>Pettis</i>
3. LOCATION OF NEGATIVES <i>Show-Me Regional Planning Commission</i>				3. LOCATION OF NEGATIVES
6. SPECIFIC LEGAL LOCATION TOWNSHIP <i>47N</i> RANGE <i>20W</i> SECTION <i>9</i>		16. THEMATIC CATEGORY <i>Historic/architectural</i>		28. NO. OF STORIES
IF CITY OR TOWN, STREET ADDRESS <i>State Hwy. 11</i>		17. DATE(S) OR PERIOD		29. BASEMENT? YES (✓) NO ( )
7. CITY OR TOWN (IF RURAL, VICINITY) <i>SE of Longwood</i>		18. STYLE OR DESIGN		30. FOUNDATION MATERIAL <i>Conc. block (orn.)</i>
8. DESCRIPTION OF LOCATION <i>Approx. 0.4 mile east of J and N, on south side of N, in Heaths Creek Twp.</i>		19. ARCHITECT OR ENGINEER		31. WALL CONSTRUCTION
<i>N/A 2:30 pm 9/12</i>		20. CONTRACTOR OR BUILDER		32. ROOF TYPE AND MATERIAL
9. COORDINATES LAT LONG		21. ORIGINAL USE, IF APPARENT		33. NO. OF BAYS FRONT SIDE
10. SITE ( ) STRUCTURE ( )		22. PRESENT USE		34. WALL TREATMENT
		23. OWNERSHIP PUBLIC ( ) PRIVATE ( )		35. PLAN SHAPE
		24. OWNER'S NAME AND ADDRESS <i>Bill Pointer 827-5267 (PB)</i>		36. CHANGES (EXPLAIN IN NO. 42) ADDITION (✓) ALTERED (✓) MOVED ( )
		25. OPEN TO PUBLIC? YES ( ) NO ( ) <i>PT. 2 Nelsony mo.</i>		37. CONDITION INTERIOR EXTERIOR
		26. LOCAL CONTACT PERSON OR ORGANIZATION		38. PRESERVATION UNDERWAY? YES ( ) NO ( )
		27. OTHER SURVEYS IN WHICH INCLUDED		39. ENDANGERED? BY WHAT? YES ( ) NO ( )
				40. VISIBLE FROM PUBLIC ROAD? YES (✓) NO ( )
				41. DISTANCE FROM AND FRONTAGE ON ROAD
42. FURTHER DESCRIPTION OF IMPORTANT FEATURES <i>- anyone living there? - When moved from S. side of J? - Many of the outbuildings built by vine govt?</i>				4. PRESENT LOCAL NAME(S) OR DESIGNATION(S)
				5. OTHER NAME(S)
43. HISTORY AND SIGNIFICANCE <i>owner unwilling to allow property to be moved - G18 ated (why?) moved from south side of J (Units 62-64) Presumably moved but not to check</i>				6. TOWNSHIP
				RANGE
44. DESCRIPTION OF ENVIRONMENT AND OUTBUILDINGS <i>typical mach. bldg. no OF OBS (?) ; other OBS: garage, 2 sheds, Conc. block poultry or (?)</i>				7. TOWNSHIP
				RANGE
45. SOURCES OF INFORMATION <i>Is one a 413.3?</i>				8. TOWNSHIP
				RANGE
RETURN THIS FORM WHEN COMPLETED TO: OFFICE OF HISTORIC PRESERVATION P.O. BOX 176 JEFFERSON CITY, MISSOURI 65102 PH. 314-751-4096		46. PREPARED BY <i>R. Maserang 415.8 A1??</i>		9. TOWNSHIP
		47. ORGANIZATION <i>Show-Me RPC</i>		RANGE
		48. DATE <i>9/15</i>		10. TOWNSHIP
		49. REVISION DATE(S)		RANGE

IF ADDITIONAL SPACE IS NEEDED, ATTACH SEPARATE SHEET(S) TO THIS FORM





# MISSOURI OFFICE OF HISTORIC PRESERVATION

## ARCHITECTURAL/HISTORIC INVENTORY SURVEY FORM

1. NO. (Was Unit 27) (19)	4. PRESENT LOCAL NAME(S) OR DESIGNATION(S) (no name on MB)		1. NO.
2. COUNTY Pettis	5. OTHER NAME(S)		2. COUNTY Pettis
3. LOCATION OF NEGATIVES Show-Me Regional Planning Commission			3. LOCATION OF NEGATIVES
6. SPECIFIC LEGAL LOCATION TOWNSHIP 47N RANGE 22W SECTION 13 IF CITY OR TOWN, STREET ADDRESS State Hwy. D	16. THEMATIC CATEGORY Historic/architectural	28. NO. OF STORIES 1 1/2	2. COUNTY Pettis
7. CITY OR TOWN IF RURAL, VICINITY NE of Hughesville	17. DATE(S) OR PERIOD Built ca. 1937	29. BASEMENT? YES (✓) NO ( )	4. PRESENT LOCAL NAME(S) OR DESIGNATION(S)
8. DESCRIPTION OF LOCATION approx. 0.75 mile east of D and H, on south side of D, in Hughesville Twp.)	18. STYLE OR DESIGN Gable Front (315:12)	30. FOUNDATION MATERIAL Conc. block course	5. OTHER NAME(S)
	19. ARCHITECT OR ENGINEER	31. WALL CONSTRUCTION Wood frame	
	20. CONTRACTOR OR BUILDER	32. ROOF TYPE AND MATERIAL Gable; asphalt	
	21. ORIGINAL USE, IF APPARENT	33. NO. OF BAYS FRONT SIDE	
	22. PRESENT USE	34. WALL TREATMENT Asbestos(?) siding	
	23. OWNERSHIP PUBLIC ( ) PRIVATE (✓)	35. PLAN SHAPE	
9. COORDINATES UTM Maybe	24. OWNER'S NAME AND ADDRESS R. & I. Bowman (PB) Richard L. Bowman Rt. 1 - "elle"	36. CHANGES (EXPLAIN IN NO. 42) ADDITION (✓) ALTERED (✓) MOVED ( )	
	25. OPEN TO PUBLIC? Hughesville YES ( ) NO ( ) 826-3696	37. CONDITION INTERIOR EXTERIOR	
		38. PRESERVATION UNDERWAY? YES ( ) NO ( )	
		39. ENDANGERED? BY WHAT? YES ( ) NO ( )	
		40. VISIBLE FROM PUBLIC ROAD? YES (X) NO ( )	
		41. DISTANCE FROM AND FRONTAGE ON ROAD	
42. FURTHER DESCRIPTION OF IMPORTANT FEATURES			6. OTHER NAME(S)

## 43. HISTORY AND SIGNIFICANCE

Was Unit 27 (east of Raze). "Along's Moon" once lived here.  
Possibly moved, ~~(apparently not on MB or map)~~

## 44. DESCRIPTION OF ENVIRONMENT AND OUTBUILDINGS

Ops: Barn, poultry.

## 45. SOURCES OF INFORMATION

46. PREPARED BY R. Maserang

47. ORGANIZATION Show-Me RPC

48. DATE 9/8/81 49. REVISION DATE(S)

RETURN THIS FORM WHEN COMPLETED TO: OFFICE OF HISTORIC PRESERVATION  
P.O. BOX 176  
JEFFERSON CITY, MISSOURI 65102  
PH. 314-751-4096

IF ADDITIONAL SPACE IS NEEDED, ATTACH  
SEPARATE SHEET(S) TO THIS FORM



# MISSOURI OFFICE OF HISTORIC PRESERVATION

## ARCHITECTURAL/HISTORIC INVENTORY SURVEY FORM

PE-AS-004-037

*Longwood Twp*

1. NO. <i>OF: 22</i>		4. PRESENT LOCAL NAME(S) OR DESIGNATION(S)		1. NO.
2. COUNTY <i>Pettis</i>		5. OTHER NAME(S)		
3. LOCATION OF Show-Me Regional NEGATIVES Planning Commission				2. COUNTY <i>Pettis</i>
6. SPECIFIC LEGAL LOCATION TOWNSHIP <i>21W</i> RANGE <i>21W</i> SECTION <i>31</i> IF CITY OR TOWN, STREET ADDRESS <i>Range Line Road</i>		16. THEMATIC CATEGORY <i>Historic/architectural</i>		
7. CITY OR TOWN IF RURAL, VICINITY <i>East of Houstonia</i>		17. DATE(S) OR PERIOD <i>Built 1937</i>		4. PRESENT LOCAL NAME(S) OR DESIGNATION(S)
8. DESCRIPTION OF LOCATION <i>(approx. 2.6 miles north and 0.75 mile east of D and H, on east side of Range Line Rd; in Longwood Twp.)</i>		18. STYLE OR DESIGN <i>(411:12R)</i>		
9. COORDINATES UTM LAT LONG		19. ARCHITECT OR ENGINEER		5. OTHER NAME(S)
10. SITE ( ) STRUCTURE ( ) BUILDING (X) OBJECT ( )		20. CONTRACTOR OR BUILDER		
11. ON NATIONAL REGISTER? YES ( ) NO (X)		21. ORIGINAL USE, IF APPARENT		6. TOWNSHIP
12. IS IT ELIGIBLE? YES ( ) NO ( )		22. PRESENT USE		
13. PART OF ESTAB. YES ( ) HIST. DISTRICT? NO (X)		23. OWNERSHIP PUBLIC ( ) PRIVATE ( )		RANGE
14. DISTRICT YES ( ) POTENTIAL? NO ( )		24. OWNER'S NAME AND ADDRESS		
15. NAME OF ESTABLISHED DISTRICT <i>N/A</i>		25. OPEN TO PUBLIC? YES ( ) NO ( )		7. TOWNSHIP
42. FURTHER DESCRIPTION OF IMPORTANT FEATURES		26. LOCAL CONTACT PERSON OR ORGANIZATION		
43. HISTORY AND SIGNIFICANCE <i>(type 411:12R)</i> <i>this barn &amp; poultry house are used for hogs.</i>		27. OTHER SURVEYS IN WHICH INCLUDED		8. TOWNSHIP
44. DESCRIPTION OF ENVIRONMENT AND OUTBUILDINGS		46. PREPARED BY <i>R. Maserang</i>		
45. SOURCES OF INFORMATION		47. ORGANIZATION <i>Show-Me RPC</i>		9. TOWNSHIP
RETURN THIS FORM WHEN COMPLETED TO: OFFICE OF HISTORIC PRESERVATION P.O. BOX 176 JEFFERSON CITY, MISSOURI 65102 PH. 314-751-4096		48. DATE <i>9-7</i>		
IF ADDITIONAL SPACE IS NEEDED, ATTACH SEPARATE SHEET(S) TO THIS FORM		49. REVISION DATE(S)		



*(The house from this site has been moved south to Range Line Road & is today the Shireman residence.)*



# MISSOURI OFFICE OF HISTORIC PRESERVATION

## ARCHITECTURAL/HISTORIC INVENTORY SURVEY FORM

Heaths Creek Twp.

1. NO. (6)		4. PRESENT LOCAL NAME(S) OR DESIGNATION(S) Rennison		1. NO.	
2. COUNTY Pettis		5. OTHER NAME(S)		2. COUNTY Pettis	
3. LOCATION OF Show-Me Regional NEGATIVES Planning Commission		6. SPECIFIC LEGAL LOCATION TOWNSHIP <u>42N</u> RANGE <u>20W</u> SECTION <u>31</u> IF CITY OR TOWN, STREET ADDRESS <u>Hwy J</u>		16. THEMATIC CATEGORY Historic/architectural	
7. CITY OR TOWN <u>ENE of Longwood</u>		17. DATE(S) OR PERIOD		25. NO. OF STORIES	
8. DESCRIPTION OF LOCATION		18. STYLE OR DESIGN		29. BASEMENT? YES ( ) NO ( )	
9. COORDINATES UTM LAT LONG		19. ARCHITECT OR ENGINEER		30. FOUNDATION MATERIAL	
10. SITE ( ) BUILDING ( )		20. CONTRACTOR OR BUILDER		31. WALL CONSTRUCTION	
11. ON NATIONAL REGISTER? YES ( ) NO (X)		21. ORIGINAL USE, IF APPARENT		32. ROOF TYPE AND MATERIAL	
12. PART OF ESTAB. YES ( ) HIST. DISTRICT? NO (X)		22. PRESENT USE		33. NO. OF BAYS FRONT SIDE	
13. NAME OF ESTABLISHED DIST N/A		23. OWNERSHIP PUBLIC ( ) PRIVATE ( )		34. WALL TREATMENT	
14. LOCAL CONTACT PERSON OR ORGANIZATION OTHER SURVEYS IN WHICH INCLUDED		24. OWNER'S NAME AND ADDRESS <u>James &amp; Annabelle Rennison</u> <u>James W. Rennison</u> <u>660 E. 12, Sedalia</u> (PB)		35. PLAN SHAPE	
15. FURTHER DESCRIPTION OF IMPORTANT FEATURES		25. OPEN TO PUBLIC? YES ( ) NO ( )		36. CHANGES (EXPLAIN IN NO. 42) ADDITION ( ) ALTERED (X) MOVED ( )	
16. HISTORY AND SIGNIFICANCE		37. CONDITION INTERIOR EXTERIOR		38. PRESERVATION UNDERWAY? YES ( ) NO ( )	
17. DESCRIPTION OF ENVIRONMENT AND OUTBUILDINGS		39. ENDANGERED? YES ( ) BY WHAT? NO ( )		40. VISIBLE FROM PUBLIC ROAD? YES (X) NO ( )	
18. SOURCES OF INFORMATION		41. DISTANCE FROM AND FRONTAGE ON ROAD		42. OTHER NAME(S)	
19. RETURN THIS FORM WHEN COMPLETED TO: OFFICE OF HISTORIC PRESERVATION P.O. BOX 176 JEFFERSON CITY, MISSOURI 65102 PH. 314-751-4096		20. PREPARED BY R. Maserang		21. ORGANIZATION Show-Me RPC	
22. IF ADDITIONAL SPACE IS NEEDED, ATTACH SEPARATE SHEET(S) TO THIS FORM		23. DATE 9/15		24. REVISION DATE(S)	



G-17

# MISSOURI OFFICE OF HISTORIC PRESERVATION

## ARCHITECTURAL/HISTORIC INVENTORY SURVEY FORM

PE-AS-004-039

*Hughesville Twp.*

1. NO. <i>OF:46</i> <i>(17)</i>		4. PRESENT LOCAL NAME(S) OR DESIGNATION(S)		1. NO.  2. COUNTY  3. LOCATION OF NEGATIVES
2. COUNTY <i>Pettis</i>		5. OTHER NAME(S)		
3. LOCATION OF <i>Show-Me Regional Planning Commission</i>				
6. SPECIFIC LEGAL LOCATION TOWNSHIP <i>47N</i> RANGE <i>22W</i> SECTION <i>36</i> IF CITY OR TOWN, STREET ADDRESS <i>Hwy H.</i>		16. THEMATIC CATEGORY <i>Historic/architectural</i>		2. COUNTY <i>Pettis</i>
7. CITY OR TOWN IF RURAL, VICINITY <i>South of Hughesville</i>		17. DATE(S) OR PERIOD <i>Build 1937</i>		
8. DESCRIPTION OF LOCATION <i>(Approx. 2.5 miles south of D and H, on east side of H, in Hughesville Twp.)</i>		18. STYLE OR DESIGN <i>Gable front (315:12R)</i>		
9. COORDINATES LAT _____ LONG _____		19. ARCHTCT OR ENGINEER		4. PRESENT LOCAL NAME(S) OR DESIGNATION(S)
10. SITE ( ) BUILDING (X) STRUCTURE OBJECT		20. CONTRACTOR OR BUILDER		
11. ON NATIONAL REGISTER? YES ( ) NO (X)		21. ORIGINAL USE, IF APPARENT		
12. IS IT ELIGIBLE? YES NO		22. PRESENT USE		5. OTHER NAME(S)
13. PART OF ESTAB. HIST. DISTRICT? YES ( ) NO (X)		23. OWNERSHIP PUBLIC ( ) PRIVATE ( )		
14. DISTRICT POTENTIAL? YES NO		24. OWNER'S NAME AND ADDRESS <i>Everett Vannoy Rt. 2 Hughesville</i>		
15. NAME OF ESTABLISHED DISTRICT <i>N/A</i>		25. OPEN TO PUBLIC? YES ( ) NO ( )		6. TOWNSHIP
42. FURTHER DESCRIPTION OF IMPORTANT FEATURES		26. NO. OF STORIES		
		27. BASEMENT? YES ( ) NO ( )		
43. HISTORY AND SIGNIFICANCE		28. FOUNDATION MATERIAL		RANGE
		29. WALL CONSTRUCTION <i>Wood frame</i>		
		30. ROOF TYPE AND MATERIAL <i>Gable; asphalt</i>		
44. DESCRIPTION OF ENVIRONMENT AND OUTBUILDINGS <i>House faces west today after alterations</i>		31. NO. OF BAYS FRONT SIDE		31. CITY
OB 5: 2 older barns; machinery shed; small shed, at rear; metal silo		32. WALL TREATMENT		
45. SOURCES OF INFORMATION		33. PLAN SHAPE		
RETURN THIS FORM WHEN COMPLETED TO: OFFICE OF HISTORIC PRESERVATION P.O. BOX 176 JEFFERSON CITY, MISSOURI 65102 PH. 314-751-4096		34. CHANGES (EXPLAIN IN NO. 42) ADDITION (X) ALTERED (X) MOVED ( )		
		35. CONDITION INTERIOR EXTERIOR		
		36. PRESERVATION UNDERWAY? YES ( ) NO ( )		
		37. ENDANGERED? YES ( ) NO ( ) BY WHAT?		
		38. VISIBLE FROM PUBLIC ROAD? YES (X) NO ( )		
		39. DISTANCE FROM AND FRONTAGE ON ROAD		
		46. PREPARED BY <i>R. Maserang</i>		
		47. ORGANIZATION <i>Show-Me RPC</i>		
		48. DATE <i>9/7</i>		
		49. REVISION DATE(S)		

*A-13*  
*House orig: 315:12R*  
*Barn: 411:12R*  
*Poultry: 4110:14*  
*Privy*



MISSOURI OFFICE OF HISTORIC PRESERVATION  
ARCHITECTURAL/HISTORIC INVENTORY SURVEY FORM

Hughesville Twp.

PE-AS-004-040

1. NO.		4. PRESENT LOCAL NAME(S) OR DESIGNATION(S) "Leonard De Bora (MB) La Monte, Mo."		1. NO.	
2. COUNTY Pettis		5. OTHER NAME(S)		2. COUNTY Pettis	
3. LOCATION OF NEGATIVES Show-Me Regional Planning Commission		16. THEMATIC CATEGORY Historic/architectural		28. NO. OF STORIES	
6. SPECIFIC LEGAL LOCATION TOWNSHIP 47N RANGE 22W SECTION 20 IF CITY OR TOWN, STREET ADDRESS		17. DATE(S) OR PERIOD		29. BASEMENT? YES ( ) NO ( )	
7. CITY OR TOWN IF RURAL, VICINITY West of Hughesville		18. STYLE OR DESIGN		30. FOUNDATION MATERIAL	
8. DESCRIPTION OF LOCATION		19. ARCHITECT OR ENGINEER		31. WALL CONSTRUCTION	
9. COORDINATES UTM LAT LONG		20. CONTRACTOR OR BUILDER		32. ROOF TYPE AND MATERIAL	
10. SITE (BUILDING) STRUCTURE		21. ORIGINAL USE, IF APPARENT		33. NO. OF BAYS FRONT SIDE	
11. ON NATIONAL REGISTER? YES ( ) NO (X)		22. PRESENT USE		34. WALL TREATMENT	
12. PART OF ESTAB. HIST. DISTRICT? YES ( ) NO (X)		23. OWNERSHIP PUBLIC ( ) PRIVATE ( )		35. PLAN SHAPE	
13. NAME OF ESTABLISHED N/A		24. OWNER'S NAME AND ADDRESS Leonard & Ruth De Bora Rt. 1 La Monte (PB)		36. CHANGES (EXPLAIN IN NO. 42) ADDITION ( ) ALTERED (X) MOVED ( )	
14. FURTHER DESCRIPTION OF IMPORTANT FEATURES		25. OPEN TO PUBLIC? YES ( ) NO ( )		37. CONDITION INTERIOR EXTERIOR	
15. HISTORY AND SIGNIFICANCE		26. OR ORGANIZATION		38. PRESERVATION UNDERWAY? YES ( ) NO ( )	
16. DESCRIPTION OF ENVIRONMENT AND OUTBUILDINGS No OF OBS; 2 barns.		27. CH INCLUDED		39. ENDANGERED? BY WHAT? YES ( ) NO ( )	
17. SOURCES OF INFORMATION		18. OTHER NAME(S)		40. VISIBLE FROM PUBLIC ROAD? YES (X) NO ( )	
18. RETURN THIS FORM WHEN COMPLETED TO: OFFICE OF HISTORIC PRESERVATION P.O. BOX 176 JEFFERSON CITY, MISSOURI 65102 PH. 314-751-4096		19. TOWNSHIP		41. DISTANCE FROM AND FRONTAGE ON ROAD	
19. IF ADDITIONAL SPACE IS NEEDED, ATTACH SEPARATE SHEET(S) TO THIS FORM		20. RANGE		42. PREPARED BY R. Maserang	
20. RETURN THIS FORM WHEN COMPLETED TO: OFFICE OF HISTORIC PRESERVATION P.O. BOX 176 JEFFERSON CITY, MISSOURI 65102 PH. 314-751-4096		21. RANGE		43. ORGANIZATION Show-Me RPC	
21. RETURN THIS FORM WHEN COMPLETED TO: OFFICE OF HISTORIC PRESERVATION P.O. BOX 176 JEFFERSON CITY, MISSOURI 65102 PH. 314-751-4096		22. RANGE		44. DATE 9/15	
22. RETURN THIS FORM WHEN COMPLETED TO: OFFICE OF HISTORIC PRESERVATION P.O. BOX 176 JEFFERSON CITY, MISSOURI 65102 PH. 314-751-4096		23. RANGE		45. REVISION DATE(S)	

# MISSOURI OFFICE OF HISTORIC PRESERVATION

## ARCHITECTURAL/HISTORIC INVENTORY SURVEY FORM

1. NO.		4. PRESENT LOCAL NAME(S) OR DESIGNATION(S)		1. COUNTY Pettis
2. COUNTY Pettis		3. OTHER NAME(S)		
3. LOCATION OF NEGATIVES Show-Me Regional Planning Commission				
6. SPECIFIC LEGAL LOCATION TOWNSHIP <u>48 N</u> RANGE <u>20 W</u> SECTION <u>26</u> IF CITY OR TOWN, STREET ADDRESS <u>Younger Road</u>		16. THEMATIC CATEGORY Historic/architectural		2. COUNTY Pettis
7. CITY OR TOWN IF RURAL, VICINITY <u>north of Posal</u>		17. DATE(S) OR PERIOD <u>Built 1937</u>		
8. DESCRIPTION OF LOCATION		18. STYLE OR DESIGN		
9. COORDINATES UTM LAT LONG		19. ARCHITECT OR ENGINEER		4. PRESENT LOCAL NAME(S) OR DESIGNATION(S)
		20. CONTRACTOR OR BUILDER		
		21. ORIGINAL USE, IF APPARENT		
		22. PRESENT USE		
		23. OWNERSHIP PUBLIC ( ) PRIVATE ( )		
24. OWNER'S NAME AND ADDRESS <u>Bank</u>		25. OPEN TO PUBLIC? YES ( )		5. OTHER NAME(S)
26. LOCAL CONTACT		27. OTHER SURVEY		
28. NO. OF STORIES		29. BASEMENT? YES ( ) NO ( )		
30. FOUNDATION MATERIAL		31. WALL CONSTRUCTION		
32. ROOF TYPE AND MATERIAL		33. NO. OF BAYS FRONT SIDE		
34. WALL TREATMENT		35. PLAN SHAPE		6. TOWNSHIP
36. CHANGES (EXPLAIN IN NO. 42) ADDITION (X) ALTERED (X) MOVED (X)		37. CONDITION INTERIOR EXTERIOR		
38. PRESERVATION UNDERWAY? YES ( ) NO ( )		39. ENDANGERED? BY WHAT? YES ( ) NO ( )		
40. VISIBLE FROM PUBLIC ROAD? YES (X) NO ( )		41. DISTANCE FROM AND FRONTAGE ON ROAD		
42. FURTHER DESCRIPTION OF IMPORTANT FEATURES		43. HISTORY AND SIGNIFICANCE <u>Formerly: Todd Residence.</u> <u>Moved from S8 R20W T47N in 1980.</u>		
44. DESCRIPTION OF ENVIRONMENT AND OUTBUILDINGS		45. SOURCES OF INFORMATION		7. RANGE
46. PREPARED BY R. Maserang		47. ORGANIZATION Show-Me RPC		
48. DATE 9/25		49. REVISION DATE(S)		

RETURN THIS FORM WHEN COMPLETED TO: OFFICE OF HISTORIC PRESERVATION  
P.O. BOX 176  
JEFFERSON CITY, MISSOURI 65102  
PH. 314-751-4096

IF ADDITIONAL SPACE IS NEEDED, ATTACH SEPARATE SHEET(S) TO THIS FORM