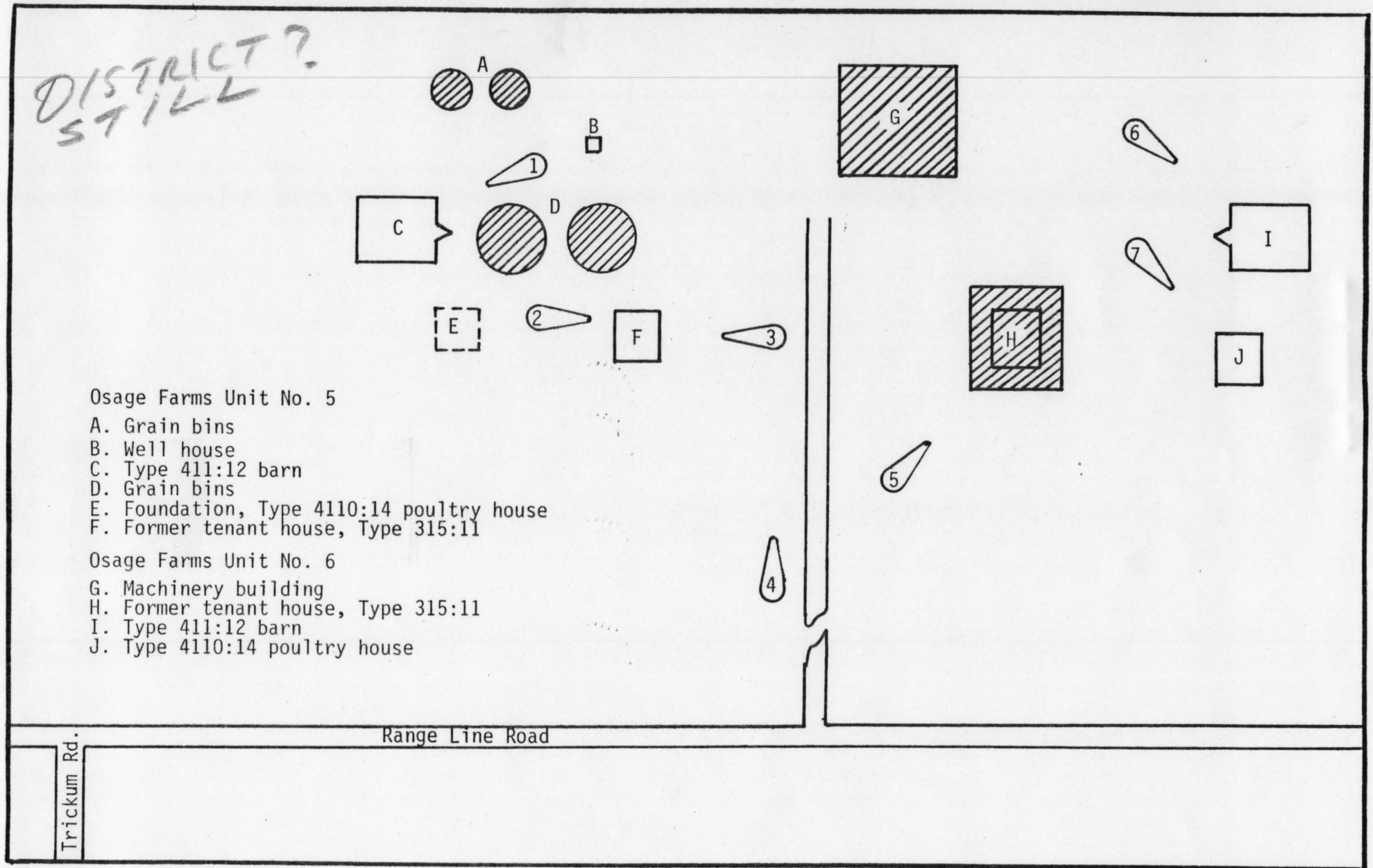


STEVE: THIS IS THE NEIGHBORING PAIR (FORM NOS. 11 & 12) WHICH WAS SUGGESTED FOR DISTRICT TREATMENT.



Site Map: Osage Farms Resettlement Properties



Not to scale

OSAGE FARMS UNITS NO. 5 & 6
HOUSTONIA VICINITY, PETTIS COUNTY, MISSOURI

= Photo number and view

= Non-contributing

STEVE: SHOULD THIS PAIR ALSO BE TREATED AS A DISTRICT (THEY ARE ABOUT AS CLOSE AS UNITS 5 & 6)?
 THE LADY WHO LIVES IN THE GOVERNMENT HOUSE (F) OWNS ALL OF THE LAND; HER DAUGHTER LIVES IN
 THE MOBILE HOME (D). BOTH BARNS ARE GOOD AND BARN "H" MAY BE THE MOST ORIGINAL OF ALL...ORIGINALLY
 WE WERE ONLY GOING WITH BARN "B"...

DISTRICT?

State Highway D

State Highway T

UNIT NO. 8

UNIT NO. 9

- A. Storage building
- B. Type 411:12 barn
- C. Former poultry house (4110:14)
- D. Mobile home
- E. Food storage building
- F. Former tenant house (315:13)
- G. Former poultry house (4110:14)
- H. Type 411:12 barn


Site Map: Osage Farms Resettlement Properties



Not to Scale

OSAGE FARMS UNITS NO. 8 & NO. 9

HOUSTONIA VICINITY, PETTIS COUNTY, MISSOURI



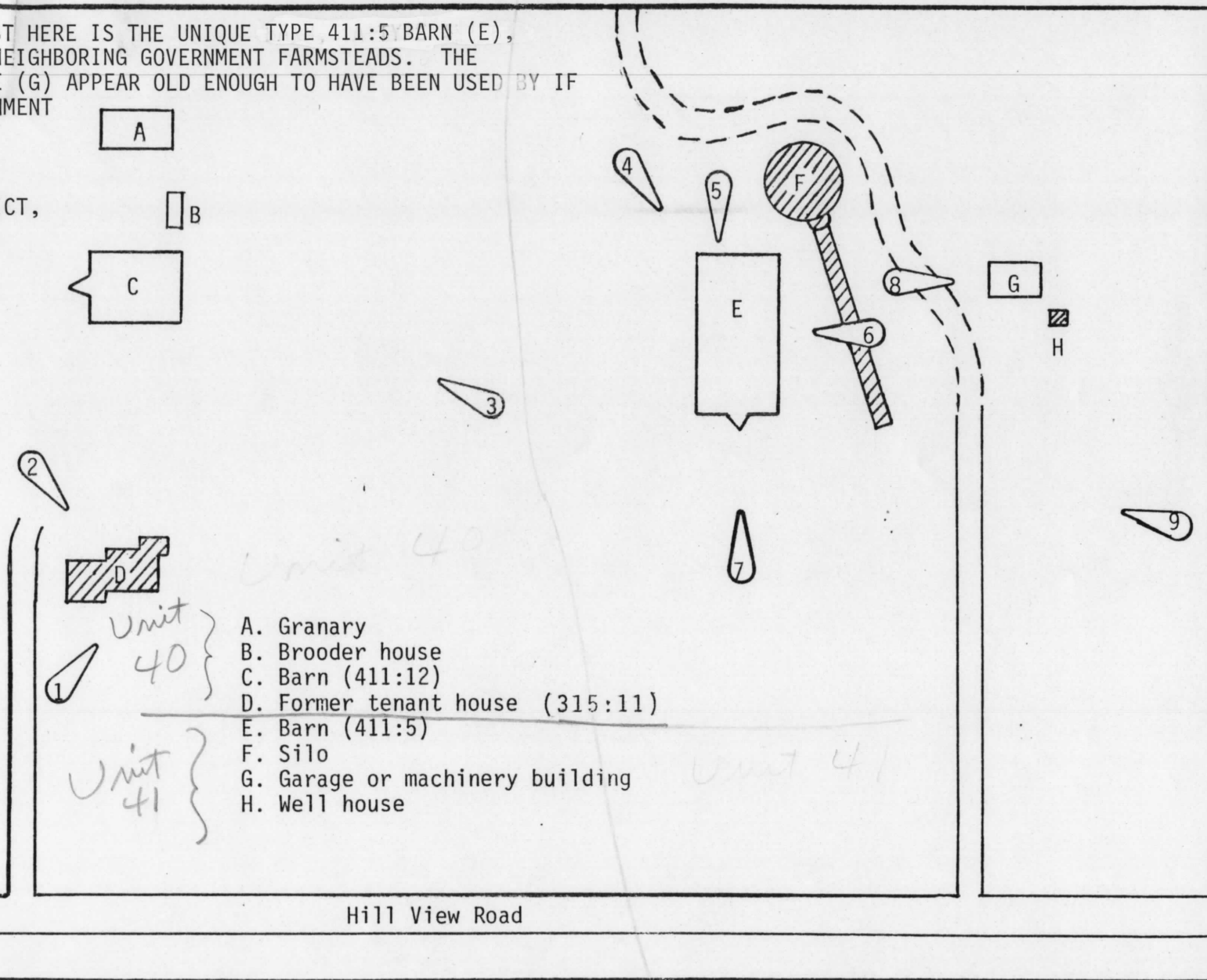
= Photo number and view



= Non-contributing

STEVE: THE MAIN INTEREST HERE IS THE UNIQUE TYPE 411:5 BARN (E), BUT AGAIN WE HAVE TWO NEIGHBORING GOVERNMENT FARMSTEADS. THE GRANARY (A) AND GARAGE (G) APPEAR OLD ENOUGH TO HAVE BEEN USED BY IF NOT BUILT BY THE GOVERNMENT ALTHOUGH THEY AREN'T MENTIONED ON THE 1937 PROJECT MAP. SHOULD THIS BE A DISTRICT, OR.....??????????

DISTRICT?



- A. Granary
- B. Brooder house
- C. Barn (411:12)
- D. Former tenant house (315:11)
- E. Barn (411:5)
- F. Silo
- G. Garage or machinery building
- H. Well house

Site Map: Osage Farms Resettlement Properties

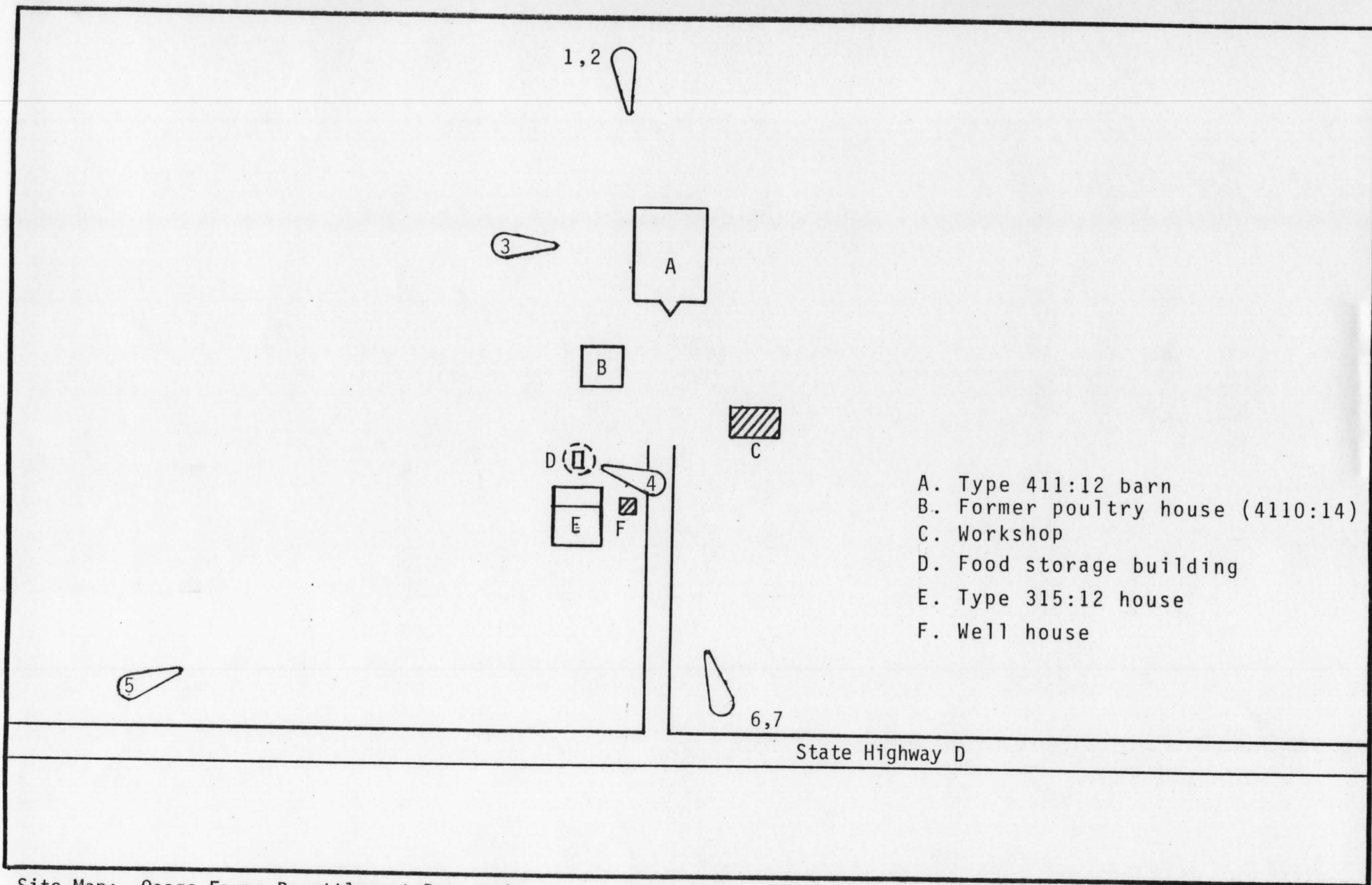


Not to Scale

OSAGE FARMS UNITS NO. 40 & 41
HOUSTONIA VICINITY, PETTIS COUNTY, MISSOURI

5 = Photo number and view

▨ = Non-contributing




Site Map: Osage Farms Resettlement Properties



Not to Scale

OSAGE FARMS UNIT NO. 1
 HUGHESVILLE VICINITY, PETTIS COUNTY, MISSOURI

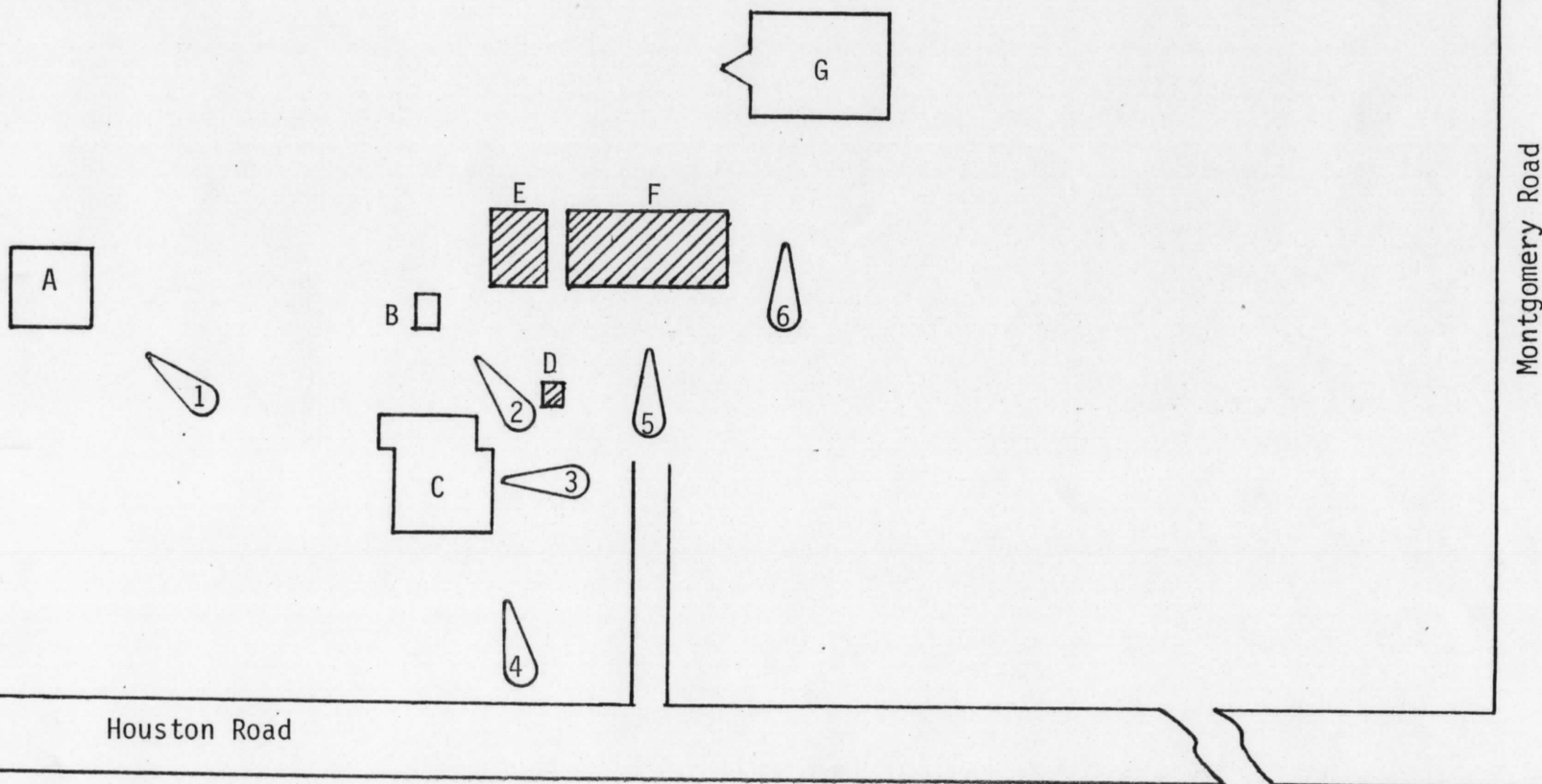


= Photo number and view



= Non-contributing

- A. Former poultry house, Type 4110:14
- B. Food storage building
- C. Former tenant house, Type 315:12
- D. Well house
- E. Storage building
- F. Machinery building
- G. Barn, Type 411:12




Site Map: Osage Farms Resettlement Properties



Not to Scale

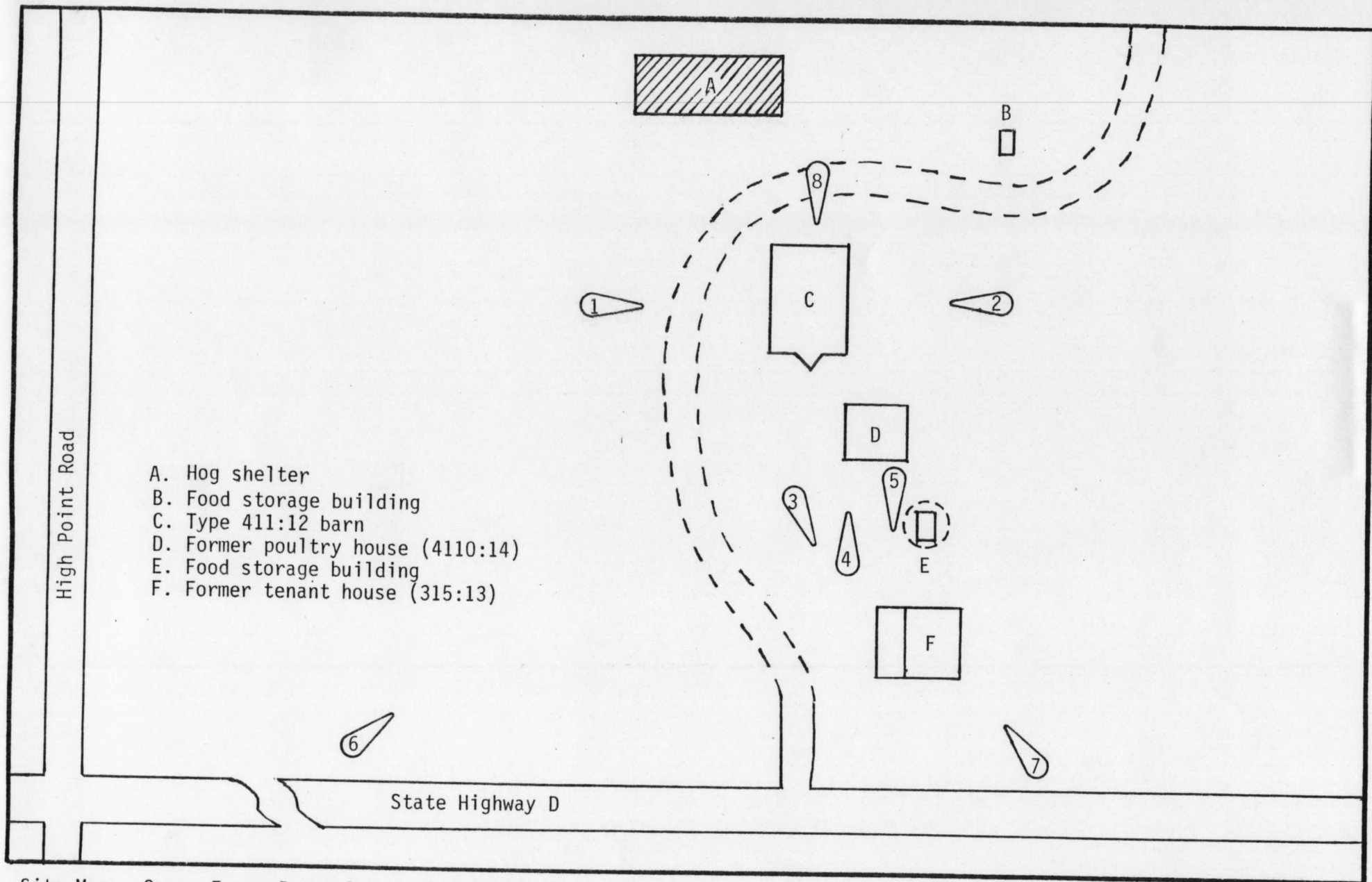
OSAGE FARMS UNIT NO. 25
HUGHESVILLE VICINITY, PETTIS COUNTY, MISSOURI



= Photo number and view



= Non-contributing



Site Map: Osage Farms Resettlement Properties



Not to Scale

DISTRICT?

STEVE: THESE TWO ARE ON OPPOSITE SIDES OF A COUNTY ROAD. WE WERE GOING TO PICK UP THE BARN IN UNIT 31; THE HOUSE IS THE ONE TOTALLY ABSORBED INTO A NEW STRUCTURE AND REALLY UNRECOGNIZABLE, BUT WE HAVE A PRE-CONSTRUCTION PHOTO...

BUT THE WE WERE GOING TO PICK UP THE GOVERNMENT PRIVY IN UNIT 30 BARN AND FOOD STORAGE BUILDING SHOULD BE INCLUDED. BECAUSE THEY ARE SO CLOSE, SHOULD THIS BE A DISTRICT????? Osage Farms Unit No. 31

- A. Machinery or storage building
- B. Type 411:12 barn
- C. Machinery or storage building
- D. Former poultry house (4110:14)
- E. Former tenant house (315:11) (not recognizable after alterations)

Osage Farms Unit No. 30

- A. Well house
- B. Food storage building
- C. Garage
- D. Government privy (4111:1)
- E. Foundation of poultry house (4110:14)
- F. Grain bin
- G. Type 411:12 barn
- H. Quonset storage building

Site Map: Osage

Farms Resettlement Properties



Not to Scale

OSAGE FARMS UNITS No. 30 & 31
HUGHESVILLE VICINITY, PETTIS COUNTY, MISSOURI

= Photo number and view

= Non-contributing

STEVE: THIS IS THE SUPER TYPE 315:13 HOUSE WHICH WAS MOVED. (THE FACT THAT IT HAS BEEN MOVED IS THE REASON IT'S SIMPLY DESIGNATED AS "TYPE 315:13 HOUSE" INSTEAD OF "UNIT NO. ____".)


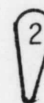
Miller Chapel Road

B-5
ICBM Silo

State

Highway J

A. Former tenant house (Type 315:13)
B. Storage building




Site Map: Osage Farms Resettlement Properties



Not to Scale

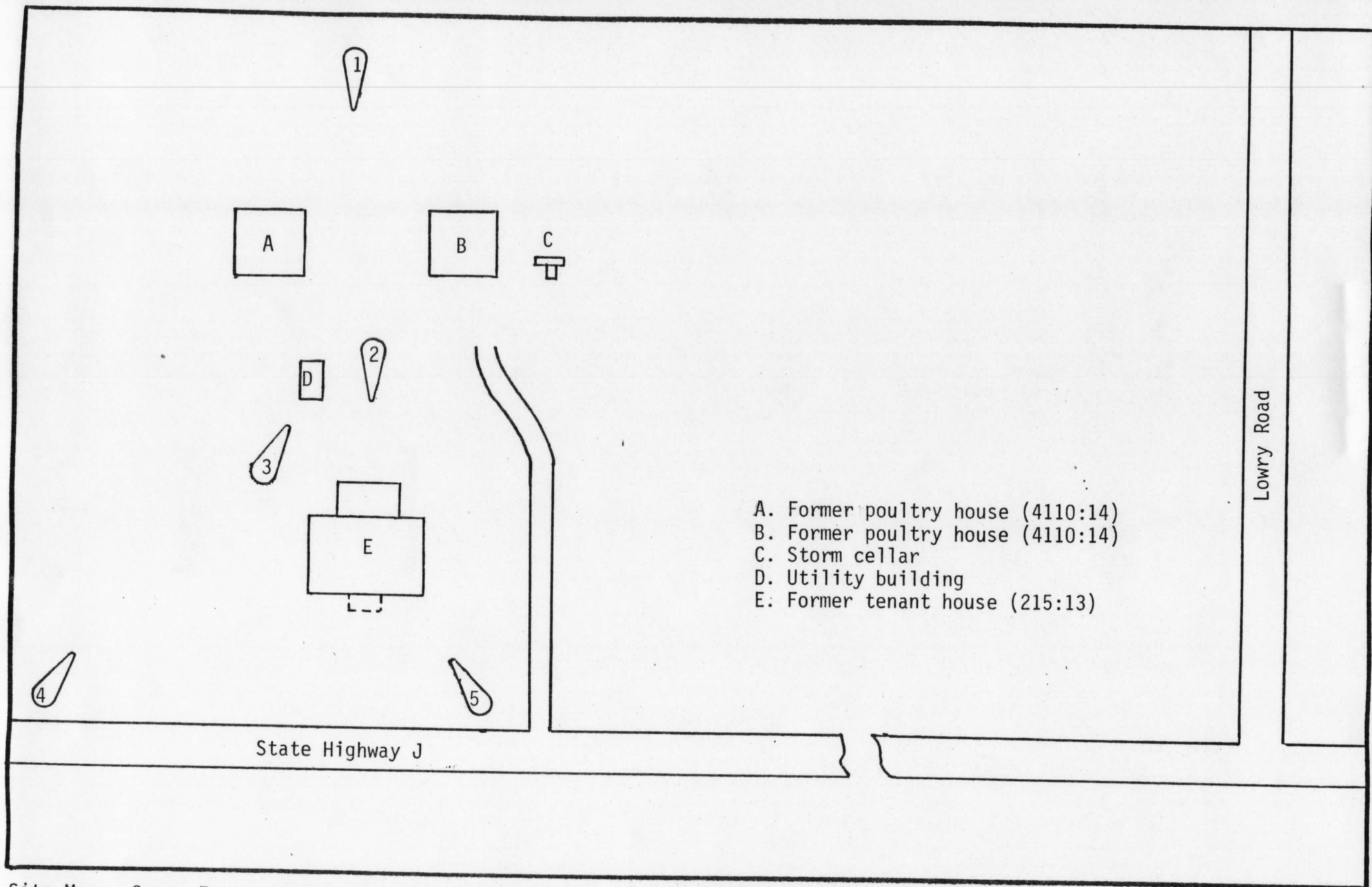
OSAGE FARMS TYPE 315:13 HOUSE
LONGWOOD VICINITY, PETTIS COUNTY, MISSOURI



= Photo number and view



= Non-contributing





Site Map: Osage Farms Resettlement Properties



Not to Scale

OSAGE FARMS UNIT NO. 43
LONGWOOD VICINITY, PETTIS COUNTY, MISSOURI

 = Photo number and view

 = Non-contributing