

<b>D. Address / Location</b>		
2916	Oregon	Ave.
<b>E. City</b>	St. Louis, MO 63118	<b>B. County</b> 191 St. Louis

<b>2I. Owner's Name and Address (if Different)</b>

<b>A. Historic Name</b>	
<b>C. Other Name(s)</b>	

<b>N. Ownership</b>	Private	<input checked="" type="checkbox"/>	Local	<input type="checkbox"/>	Federal	<input type="checkbox"/>	State	<input type="checkbox"/>	Mix	<input type="checkbox"/>
---------------------	---------	-------------------------------------	-------	--------------------------	---------	--------------------------	-------	--------------------------	-----	--------------------------

<b>P. UTM X and Y Coordinates</b>	741305.991437437	4276033.58761858
-----------------------------------	------------------	------------------

<b>City Parcel Identification Number</b>	199700030	<b>Additional City Identification Number</b>	199700030
--	-----------	--	-----------

<b>2A. Architect / Builder / Designer / Engineer</b>
Edw. Rammers (1909)

<b>2B. Architectural Style</b>

<b>2C. Property Type</b>
64 Single Entry with Display Window(s)

<b>2D. Construction Date</b>	1909		
<b>2E. Alteration Dates</b>	#Name	<b>2F. Date Rebuilt</b>	
		<b>2G. Date Moved</b>	
		<b>2H. Demo Date</b>	

<b>2J. Historic Function</b>
02 Commerce/Trade
01 Domestic

<b>2K. Historic Sub-Function</b>

<b>Present Function</b>
012
01 Domestic

<b>Q. Area(s) of Significance/Contexts</b>
030 Architecture
070 Community Planning and Development

<b>NR Eligibility</b>	Contributing to district
-----------------------	--------------------------

<b>Integrity</b>
Good to Fair

<b>Survey Report</b>
Dutchtown Survey

<b>Preparer</b>	<b>Survey Date</b>
Historic Preservation Services, LLC	2002 -- 2003

<b>2M. Resource Type</b>	Building
--------------------------	----------

<b>2N. Stories</b>	
Primary Structure	2
Secondary Structure	

<b>2O. Structural Systems</b>
LB Load Bearing Brick

<b>2P. Wall Materials</b>
30 Brick

<b>2Q. Other Materials</b>

<b>2R. Roof Shapes</b>
FT Flat
PR Parapet

<b>2S. Roof Materials</b>
01 None Listed

<b>2T. Roof Features</b>

<b>2U. Foundation Materials</b>
40 Stone

<b>2V. Porch Type</b>
ST Stoop
SI Side

<b>2W. Plan Code</b>
RC Rectangle

<b>2Z. Sources</b>
1909 Sanborn maps (Volume 4, 8 and 9)













NO  
YARD  
WASTE





**D. Address / Location**

3014 Oregon Ave.

**E. City** St. Louis, MO 63118 **B. County** 191 St. Louis**A. Historic Name****C. Other Name(s)** St. Wenceslaus Catholic Church**N. Ownership**

Private

☒

Local

Federal

State

Mix

**P. UTM X and Y Coordinates**

741286.372027656

4275895.78033475

**City Parcel Identification Number**

205900010

**Additional City Identification Number**

205900010

**2A. Architect / Builder / Designer / Engineer**

F. Susek (1904)

R. S. Miller (A), Stupp Bros. (B) (1908)

Chas. Votruba (1915)

**2B. Architectural Style**

54 Late Gothic Revival

**2C. Property Type**

73 Side Steeple

**2D. Construction Date**

1904

**2E. Alteration Dates**

#Name

**2F. Date Rebuilt****2G. Date Moved****2H. Demo Date****2J. Historic Function**

06 Religion

**2K. Historic Sub-Function**

06A Religious Facility

**Present Function**

06 Religion

06A Religious Facility

**Q. Area(s) of Significance/Contexts**

030 Architecture

070 Community Planning and Development

**NR Eligibility**

Contributing to district

**Integrity**

Excellent

**Survey Report**

Dutchtown Survey

**Preparer**

Historic Preservation Services, LLC

**Survey Date**

2002 -- 2003

**2I. Owner's Name and Address (if Different)****2M. Resource Type**

Building

**2N. Stories**

Primary Structure

2½

Secondary Structure

**2O. Structural Systems**

UD Undetermined

**2P. Wall Materials**

30 Brick

43 Limestone

**2Q. Other Materials****2R. Roof Shapes**

CM Complex

**2S. Roof Materials**

99 Other: Composition Shingle

**2T. Roof Features**

ST Steeple

**2U. Foundation Materials**

40 Stone

**2V. Porch Type**

ST Stoop

**2W. Plan Code**

IR Irregular

**2Z. Sources**

1909 Sanborn maps (Volume 4, 8 and 9)

## Missouri Historic Resources Survey

Page 1

Reference Number

SLC-AS-031-003

## D. Address / Location

3022 Oregon Ave.

E. City St. Louis, MO 63118 B. County 191 St. Louis

## A. Historic Name

C. Other Name(s) Notre Dame Elementary School

## N. Ownership

Private

X

Local

Federal

State

Mix

## P. UTM X and Y Coordinates

741294.684108033

4275946.36590772

## City Parcel Identification Number

205900150

## Additional City Identification Number

205900150

## 2A. Architect / Builder / Designer / Engineer

John Matheisen (1902)

## 2B. Architectural Style

## 2C. Property Type

89 Other Vernacular

## 2D. Construction Date

1930s

## 2E. Alteration Dates

#Name

## 2F. Date Rebuilt

## 2G. Date Moved

## 2H. Demo Date

## 2J. Historic Function

05 Education

## 2K. Historic Sub-Function

05A School

## Present Function

05 Education

05A School

## Q. Area(s) of Significance/Contexts

030 Architecture

070 Community Planning and Development

## NR Eligibility

Contributing to district

## Integrity

Good to Fair

## Survey Report

Dutchtown Survey

## Preparer

Historic Preservation Services, LLC

## Survey Date

2002 -- 2003

## 2I. Owner's Name and Address (if Different)

## 2M. Resource Type

Building

## 2N. Stories

Primary Structure

3

Secondary Structure

## 2O. Structural Systems

UD Undetermined

## 2P. Wall Materials

30 Brick

43 Limestone

## 2Q. Other Materials

## 2R. Roof Shapes

FT Flat

PR Parapet

HP Hipped

## 2S. Roof Materials

01 None Listed

99 Other: Composition Shingle

## 2T. Roof Features

## 2U. Foundation Materials

40 Stone

## 2V. Porch Type

OB Other Bay: Shed

## 2W. Plan Code

IR Irregular

## 2Z. Sources

1909 Sanborn maps (Volume 4, 8 and 9)

<b>D. Address / Location</b>		
3118	Oregon	Ave.
<b>E. City</b> St. Louis, MO 63118	<b>B. County</b> 191 St. Louis	

<b>2I. Owner's Name and Address (if Different)</b>

<b>A. Historic Name</b>	
<b>C. Other Name(s)</b>	

<b>N. Ownership</b>	Private	<input checked="" type="checkbox"/>	Local	<input type="checkbox"/>	Federal	<input type="checkbox"/>	State	<input type="checkbox"/>	Mix	<input type="checkbox"/>
---------------------	---------	-------------------------------------	-------	--------------------------	---------	--------------------------	-------	--------------------------	-----	--------------------------

<b>P. UTM X and Y Coordinates</b>	741274.848283937	4275795.86128029
-----------------------------------	------------------	------------------

<b>City Parcel Identification Number</b>	147300050	<b>Additional City Identification Number</b>	147300050
--	-----------	--	-----------

<b>2A. Architect / Builder / Designer / Engineer</b>

<b>2B. Architectural Style</b>

<b>2C. Property Type</b>
14 Shotgun

<b>2D. Construction Date</b>		MOD
<b>2E. Alteration Dates</b>	#Name	<b>2F. Date Rebuilt</b>
		<b>2G. Date Moved</b>
		<b>2H. Demo Date</b>

<b>2J. Historic Function</b>

<b>2K. Historic Sub-Function</b>

<b>Present Function</b>
01 Domestic
01A Single Dwelling

<b>Q. Area(s) of Significance/Contexts</b>
030 Architecture
070 Community Planning and Development

<b>NR Eligibility</b>	Less than 50 years of age
-----------------------	---------------------------

<b>Integrity</b>
Excellent

<b>Survey Report</b>
Dutchtown Survey

<b>Preparer</b>	<b>Survey Date</b>
Historic Preservation Services, LLC	2002 -- 2003

<b>2M. Resource Type</b>	Building
--------------------------	----------

<b>2N. Stories</b>	
Primary Structure	1
Secondary Structure	

<b>2O. Structural Systems</b>
UD Undetermined

<b>2P. Wall Materials</b>
30 Brick

<b>2Q. Other Materials</b>

<b>2R. Roof Shapes</b>
HP Hipped

<b>2S. Roof Materials</b>
99 Other: Composition Shingle

<b>2T. Roof Features</b>

<b>2U. Foundation Materials</b>
65 Concrete

<b>2V. Porch Type</b>
ST Stoop

<b>2W. Plan Code</b>
RC Rectangle

<b>2Z. Sources</b>
Sanborn maps, plat maps, and building permits.





<b>D. Address / Location</b>		
3119	Oregon	Ave.
<b>E. City</b> St. Louis, MO 63118	<b>B. County</b> 191 St. Louis	

<b>2I. Owner's Name and Address (if Different)</b>

<b>A. Historic Name</b>	
<b>C. Other Name(s)</b>	

<b>N. Ownership</b>	Private	<input checked="" type="checkbox"/>	Local	<input type="checkbox"/>	Federal	<input type="checkbox"/>	State	<input type="checkbox"/>	Mix	<input type="checkbox"/>
---------------------	---------	-------------------------------------	-------	--------------------------	---------	--------------------------	-------	--------------------------	-----	--------------------------

<b>P. UTM X and Y Coordinates</b>	741219.278650591	4275817.09910871
-----------------------------------	------------------	------------------

<b>City Parcel Identification Number</b>	147200140	<b>Additional City Identification Number</b>	147200140
--	-----------	--	-----------

<b>2A. Architect / Builder / Designer / Engineer</b>

<b>2B. Architectural Style</b>

<b>2C. Property Type</b>

<b>2D. Construction Date</b>		N/A	
<b>2E. Alteration Dates</b>	#Name	<b>2F. Date Rebuilt</b>	
		<b>2G. Date Moved</b>	
		<b>2H. Demo Date</b>	

<b>2J. Historic Function</b>
02 Commerce/Trade

<b>2K. Historic Sub-Function</b>

<b>Present Function</b>
19 Vacant/Not in Use

<b>Q. Area(s) of Significance/Contexts</b>
030 Architecture
070 Community Planning and Development

<b>NR Eligibility</b>

<b>Integrity</b>

<b>Survey Report</b>
Dutchtown Survey

<b>Preparer</b>	<b>Survey Date</b>
Historic Preservation Services, LLC	2002 -- 2003

<b>2M. Resource Type</b>

<b>2N. Stories</b>
Primary Structure
Secondary Structure

<b>2O. Structural Systems</b>

<b>2P. Wall Materials</b>

<b>2Q. Other Materials</b>

<b>2R. Roof Shapes</b>

<b>2S. Roof Materials</b>

<b>2T. Roof Features</b>

<b>2U. Foundation Materials</b>

<b>2V. Porch Type</b>

<b>2W. Plan Code</b>

<b>2Z. Sources</b>
Sanborn maps, plat maps, and building permits.



<b>D. Address / Location</b>		
3121	Oregon	Ave.
<b>E. City</b> St. Louis, MO 63118	<b>B. County</b>	191 St. Louis

<b>2I. Owner's Name and Address (if Different)</b>

<b>A. Historic Name</b>	
<b>C. Other Name(s)</b>	

<b>N. Ownership</b>	Private	<input checked="" type="checkbox"/>	Local	<input type="checkbox"/>	Federal	<input type="checkbox"/>	State	<input type="checkbox"/>	Mix	<input type="checkbox"/>
---------------------	---------	-------------------------------------	-------	--------------------------	---------	--------------------------	-------	--------------------------	-----	--------------------------

<b>P. UTM X and Y Coordinates</b>	741217.768771164	4275805.44088208
-----------------------------------	------------------	------------------

<b>City Parcel Identification Number</b>	147200150	<b>Additional City Identification Number</b>	147200150
--	-----------	--	-----------

<b>2A. Architect / Builder / Designer / Engineer</b>
C. Lammen (1915)

<b>2B. Architectural Style</b>
43 Second Empire Mansard

<b>2C. Property Type</b>
52 Two-Family Flat

<b>2D. Construction Date</b>	c.	1908
<b>2E. Alteration Dates</b>	#Name	<b>2F. Date Rebuilt</b>
		<b>2G. Date Moved</b>
		<b>2H. Demo Date</b>

<b>2J. Historic Function</b>
01 Domestic

<b>2K. Historic Sub-Function</b>
01B Multiple Dwelling

<b>Present Function</b>
01 Domestic
01B Multiple Dwelling

<b>Q. Area(s) of Significance/Contexts</b>
030 Architecture
070 Community Planning and Development

<b>NR Eligibility</b>	Contributing to district
-----------------------	--------------------------

<b>Integrity</b>
Excellent

<b>Survey Report</b>
Dutchtown Survey

<b>Preparer</b>	<b>Survey Date</b>
Historic Preservation Services, LLC	2002 -- 2003

<b>2M. Resource Type</b>	Building
--------------------------	----------

<b>2N. Stories</b>	
Primary Structure	2
Secondary Structure	

<b>2O. Structural Systems</b>
UD Undetermined

<b>2P. Wall Materials</b>
30 Brick

<b>2Q. Other Materials</b>

<b>2R. Roof Shapes</b>
FT Flat
PR Parapet
MN Mansard

<b>2S. Roof Materials</b>
01 None Listed
22 Shingle Decorative

<b>2T. Roof Features</b>
DR Dormer: Pediment

<b>2U. Foundation Materials</b>
40 Stone

<b>2V. Porch Type</b>
SI Side: Balcony

<b>2W. Plan Code</b>
LS L-Shape

<b>2Z. Sources</b>
Sanborn maps, plat maps, and building permits.





<b>D. Address / Location</b>		
3122	Oregon	Ave.
<b>E. City</b>	St. Louis, MO 63118	<b>B. County</b> 191 St. Louis

<b>2I. Owner's Name and Address (if Different)</b>

<b>A. Historic Name</b>	
<b>C. Other Name(s)</b>	

<b>N. Ownership</b>	Private	<input checked="" type="checkbox"/>	Local	<input type="checkbox"/>	Federal	<input type="checkbox"/>	State	<input type="checkbox"/>	Mix	<input type="checkbox"/>
---------------------	---------	-------------------------------------	-------	--------------------------	---------	--------------------------	-------	--------------------------	-----	--------------------------

<b>P. UTM X and Y Coordinates</b>	741273.270450899	4275787.52950481
-----------------------------------	------------------	------------------

<b>City Parcel Identification Number</b>	147300040	<b>Additional City Identification Number</b>	147300040
--	-----------	--	-----------

<b>2A. Architect / Builder / Designer / Engineer</b>

<b>2B. Architectural Style</b>

<b>2C. Property Type</b>
14 Shotgun

<b>2D. Construction Date</b>		MOD
<b>2E. Alteration Dates</b>	#Name	<b>2F. Date Rebuilt</b>
		<b>2G. Date Moved</b>
		<b>2H. Demo Date</b>

<b>2J. Historic Function</b>

<b>2K. Historic Sub-Function</b>

<b>Present Function</b>
01 Domestic
01A Single Dwelling

<b>Q. Area(s) of Significance/Contexts</b>
030 Architecture
070 Community Planning and Development

<b>NR Eligibility</b>	Less than 50 years of age
-----------------------	---------------------------

<b>Integrity</b>
Excellent

<b>Survey Report</b>
Dutchtown Survey

<b>Preparer</b>	<b>Survey Date</b>
Historic Preservation Services, LLC	2002 -- 2003

<b>2M. Resource Type</b>	Building
--------------------------	----------

<b>2N. Stories</b>	
Primary Structure	1
Secondary Structure	

<b>2O. Structural Systems</b>
UD Undetermined

<b>2P. Wall Materials</b>
30 Brick

<b>2Q. Other Materials</b>

<b>2R. Roof Shapes</b>
HP Hipped

<b>2S. Roof Materials</b>
99 Other: Composition Shingle

<b>2T. Roof Features</b>

<b>2U. Foundation Materials</b>
65 Concrete

<b>2V. Porch Type</b>
ST Stoop

<b>2W. Plan Code</b>
RC Rectangle

<b>2Z. Sources</b>
Sanborn maps, plat maps, and building permits.



<b>D. Address / Location</b>		
3123	Oregon	Ave.
<b>E. City</b>	St. Louis, MO 63118	<b>B. County</b> 191 St. Louis

<b>2I. Owner's Name and Address (if Different)</b>

<b>A. Historic Name</b>	
<b>C. Other Name(s)</b>	

<b>N. Ownership</b>	Private	<input checked="" type="checkbox"/>	Local	<input type="checkbox"/>	Federal	<input type="checkbox"/>	State	<input type="checkbox"/>	Mix	<input type="checkbox"/>
---------------------	---------	-------------------------------------	-------	--------------------------	---------	--------------------------	-------	--------------------------	-----	--------------------------

<b>P. UTM X and Y Coordinates</b>	741216.994883147	4275797.55068231
-----------------------------------	------------------	------------------

<b>City Parcel Identification Number</b>	147200160	<b>Additional City Identification Number</b>	147200160
--	-----------	--	-----------

<b>2A. Architect / Builder / Designer / Engineer</b>

<b>2B. Architectural Style</b>

<b>2C. Property Type</b>

<b>2D. Construction Date</b>		N/A		
<b>2E. Alteration Dates</b>	#Name	<b>2F. Date Rebuilt</b>		
		<b>2G. Date Moved</b>		
		<b>2H. Demo Date</b>		

<b>2J. Historic Function</b>
18 Unknown

<b>2K. Historic Sub-Function</b>

<b>Present Function</b>
19 Vacant/Not in Use

<b>Q. Area(s) of Significance/Contexts</b>
030 Architecture
070 Community Planning and Development

<b>NR Eligibility</b>	
-----------------------	--

<b>Integrity</b>

<b>Survey Report</b>
Dutchtown Survey

<b>Preparer</b>	<b>Survey Date</b>
Historic Preservation Services, LLC	2002 -- 2003

<b>2M. Resource Type</b>	
--------------------------	--

<b>2N. Stories</b>	
Primary Structure	
Secondary Structure	

<b>2O. Structural Systems</b>

<b>2P. Wall Materials</b>

<b>2Q. Other Materials</b>

<b>2R. Roof Shapes</b>

<b>2S. Roof Materials</b>

<b>2T. Roof Features</b>

<b>2U. Foundation Materials</b>

<b>2V. Porch Type</b>

<b>2W. Plan Code</b>

<b>2Z. Sources</b>
Sanborn maps, plat maps, and building permits.



<b>D. Address / Location</b>		
3124-26	Oregon	Ave.
<b>E. City</b> St. Louis, MO 63118	<b>B. County</b> 191 St. Louis	

<b>2I. Owner's Name and Address (if Different)</b>

<b>A. Historic Name</b>	
<b>C. Other Name(s)</b>	

<b>N. Ownership</b>	Private	<input checked="" type="checkbox"/>	Local	<input type="checkbox"/>	Federal	<input type="checkbox"/>	State	<input type="checkbox"/>	Mix	<input type="checkbox"/>
---------------------	---------	-------------------------------------	-------	--------------------------	---------	--------------------------	-------	--------------------------	-----	--------------------------

<b>P. UTM X and Y Coordinates</b>	741271.866737881	4275775.3556419
-----------------------------------	------------------	-----------------

<b>City Parcel Identification Number</b>	147300030	<b>Additional City Identification Number</b>	147300030
--	-----------	--	-----------

<b>2A. Architect / Builder / Designer / Engineer</b>

<b>2B. Architectural Style</b>
43 Second Empire Mansard

<b>2C. Property Type</b>
54 Walk-Up: Six-plex

<b>2D. Construction Date</b>	c.	1908
<b>2E. Alteration Dates</b>	#Name	<b>2F. Date Rebuilt</b>
		<b>2G. Date Moved</b>
		<b>2H. Demo Date</b>

<b>2J. Historic Function</b>
01 Domestic

<b>2K. Historic Sub-Function</b>
01B Multiple Dwelling

<b>Present Function</b>
01 Domestic
01B Multiple Dwelling

<b>Q. Area(s) of Significance/Contexts</b>
030 Architecture
070 Community Planning and Development

<b>NR Eligibility</b>	Contributing to district
-----------------------	--------------------------

<b>Integrity</b>
Excellent

<b>Survey Report</b>
Dutchtown Survey

<b>Preparer</b>	<b>Survey Date</b>
Historic Preservation Services, LLC	2002 -- 2003

<b>2M. Resource Type</b>	Building
--------------------------	----------

<b>2N. Stories</b>	
Primary Structure	3
Secondary Structure	

<b>2O. Structural Systems</b>
UD Undetermined

<b>2P. Wall Materials</b>
30 Brick

<b>2Q. Other Materials</b>

<b>2R. Roof Shapes</b>
FT Flat
PR Parapet
MN Mansard

<b>2S. Roof Materials</b>
01 None Listed
22 Shingle Decorative
99 Other: Composition Shingle

<b>2T. Roof Features</b>
DR Dormer: Pediment

<b>2U. Foundation Materials</b>
40 Stone

<b>2V. Porch Type</b>
SI Side

<b>2W. Plan Code</b>
SQ Square

<b>2Z. Sources</b>
Sanborn maps, plat maps, and building permits.



2146

<b>D. Address / Location</b>		
3127	Oregon	Ave.
<b>E. City</b> St. Louis, MO 63118	<b>B. County</b>	191 St. Louis

<b>2I. Owner's Name and Address (if Different)</b>

<b>A. Historic Name</b>	
<b>C. Other Name(s)</b>	

<b>N. Ownership</b>	Private	<input checked="" type="checkbox"/>	Local	<input type="checkbox"/>	Federal	<input type="checkbox"/>	State	<input type="checkbox"/>	Mix	<input type="checkbox"/>
---------------------	---------	-------------------------------------	-------	--------------------------	---------	--------------------------	-------	--------------------------	-----	--------------------------

<b>P. UTM X and Y Coordinates</b>	741215.865378561	4275789.54477574
-----------------------------------	------------------	------------------

<b>City Parcel Identification Number</b>	147200170	<b>Additional City Identification Number</b>	147200170
--	-----------	--	-----------

<b>2A. Architect / Builder / Designer / Engineer</b>
F. Susek (1916)

<b>2B. Architectural Style</b>

<b>2C. Property Type</b>
52 Two-Family Flat

<b>2D. Construction Date</b>	1916		
<b>2E. Alteration Dates</b>	#Name	<b>2F. Date Rebuilt</b>	
		<b>2G. Date Moved</b>	
		<b>2H. Demo Date</b>	

<b>2J. Historic Function</b>
01 Domestic

<b>2K. Historic Sub-Function</b>
01B Multiple Dwelling

<b>Present Function</b>
01 Domestic
01B Multiple Dwelling

<b>Q. Area(s) of Significance/Contexts</b>
030 Architecture
070 Community Planning and Development

<b>NR Eligibility</b>	Contributing to district
-----------------------	--------------------------

<b>Integrity</b>
Good to Fair

<b>Survey Report</b>
Dutchtown Survey

<b>Preparer</b>	<b>Survey Date</b>
Historic Preservation Services, LLC	2002 -- 2003

<b>2M. Resource Type</b>	Building
--------------------------	----------

<b>2N. Stories</b>	
Primary Structure	2
Secondary Structure	

<b>2O. Structural Systems</b>
UD Undetermined

<b>2P. Wall Materials</b>
30 Brick

<b>2Q. Other Materials</b>

<b>2R. Roof Shapes</b>
FT Flat
PR Parapet

<b>2S. Roof Materials</b>
01 None Listed

<b>2T. Roof Features</b>

<b>2U. Foundation Materials</b>
40 Stone

<b>2V. Porch Type</b>
ST Stoop

<b>2W. Plan Code</b>
LS L-Shape

<b>2Z. Sources</b>
Sanborn maps, plat maps, and building permits.



<b>D. Address / Location</b>		
3129	Oregon	Ave.
<b>E. City</b> St. Louis, MO 63118	<b>B. County</b> 191 St. Louis	

<b>2I. Owner's Name and Address (if Different)</b>

<b>A. Historic Name</b>	
<b>C. Other Name(s)</b>	

<b>N. Ownership</b>	Private	<input checked="" type="checkbox"/>	Local	<input type="checkbox"/>	Federal	<input type="checkbox"/>	State	<input type="checkbox"/>	Mix	<input type="checkbox"/>
---------------------	---------	-------------------------------------	-------	--------------------------	---------	--------------------------	-------	--------------------------	-----	--------------------------

<b>P. UTM X and Y Coordinates</b>	741214.903244958	4275782.26321961
-----------------------------------	------------------	------------------

<b>City Parcel Identification Number</b>	147200180	<b>Additional City Identification Number</b>	147200180
--	-----------	--	-----------

<b>2A. Architect / Builder / Designer / Engineer</b>
F. Susek (1917)

<b>2B. Architectural Style</b>
43 Second Empire Mansard

<b>2C. Property Type</b>
52 Two-Family Flat

<b>2D. Construction Date</b>	c.	1908
<b>2E. Alteration Dates</b>	#Name	<b>2F. Date Rebuilt</b>
		<b>2G. Date Moved</b>
		<b>2H. Demo Date</b>

<b>2J. Historic Function</b>
01 Domestic

<b>2K. Historic Sub-Function</b>
01B Multiple Dwelling

<b>Present Function</b>
01 Domestic
01B Multiple Dwelling

<b>Q. Area(s) of Significance/Contexts</b>
030 Architecture
070 Community Planning and Development

<b>NR Eligibility</b>	Contributing to district
-----------------------	--------------------------

<b>Integrity</b>
Excellent

<b>Survey Report</b>
Dutchtown Survey

<b>Preparer</b>	<b>Survey Date</b>
Historic Preservation Services, LLC	2002 -- 2003

<b>2M. Resource Type</b>	Building
--------------------------	----------

<b>2N. Stories</b>	
Primary Structure	2
Secondary Structure	

<b>2O. Structural Systems</b>
UD Undetermined

<b>2P. Wall Materials</b>
30 Brick

<b>2Q. Other Materials</b>

<b>2R. Roof Shapes</b>
FT Flat
PR Parapet
MN Mansard

<b>2S. Roof Materials</b>
01 None Listed
22 Shingle Decorative

<b>2T. Roof Features</b>
DR Dormer: Pediment

<b>2U. Foundation Materials</b>
40 Stone

<b>2V. Porch Type</b>
SI Side: Awning

<b>2W. Plan Code</b>
LS L-Shape

<b>2Z. Sources</b>
Sanborn maps, plat maps, and building permits.



3129



<b>D. Address / Location</b>		
3130	Oregon	Ave.
<b>E. City</b> St. Louis, MO 63118	<b>B. County</b>	191 St. Louis

<b>2I. Owner's Name and Address (if Different)</b>

<b>A. Historic Name</b>	
<b>C. Other Name(s)</b>	

<b>N. Ownership</b>	Private	<input checked="" type="checkbox"/>	Local	<input type="checkbox"/>	Federal	<input type="checkbox"/>	State	<input type="checkbox"/>	Mix	<input type="checkbox"/>
---------------------	---------	-------------------------------------	-------	--------------------------	---------	--------------------------	-------	--------------------------	-----	--------------------------

<b>P. UTM X and Y Coordinates</b>	741270.245130593	4275763.81597778
-----------------------------------	------------------	------------------

<b>City Parcel Identification Number</b>	147300020	<b>Additional City Identification Number</b>	147300020
--	-----------	--	-----------

--

<b>2A. Architect / Builder / Designer / Engineer</b>

<b>2B. Architectural Style</b>

<b>2C. Property Type</b>
14 Shotgun

<b>2D. Construction Date</b>	c.	1908
<b>2E. Alteration Dates</b>	#Name	<b>2F. Date Rebuilt</b>
		<b>2G. Date Moved</b>
		<b>2H. Demo Date</b>

<b>2J. Historic Function</b>
01 Domestic

<b>2K. Historic Sub-Function</b>
01A Single Dwelling

<b>Present Function</b>
01 Domestic
01A Single Dwelling

<b>Q. Area(s) of Significance/Contexts</b>
030 Architecture
070 Community Planning and Development

<b>NR Eligibility</b>	Non-contributing to district
-----------------------	------------------------------

<b>Integrity</b>
Poor

<b>Survey Report</b>
Dutchtown Survey

<b>Preparer</b>	<b>Survey Date</b>
Historic Preservation Services, LLC	2002 -- 2003

<b>2M. Resource Type</b>	Building
--------------------------	----------

<b>2N. Stories</b>	
Primary Structure	1
Secondary Structure	

<b>2O. Structural Systems</b>
UD Undetermined

<b>2P. Wall Materials</b>
30 Brick
99 Other: PermaStone

<b>2Q. Other Materials</b>

<b>2R. Roof Shapes</b>
FT Flat
PR Parapet

<b>2S. Roof Materials</b>
01 None Listed
99 Other: Composition Shingle

<b>2T. Roof Features</b>

<b>2U. Foundation Materials</b>
40 Stone

<b>2V. Porch Type</b>
SI Side: Stoop

<b>2W. Plan Code</b>
LS L-Shape

<b>2Z. Sources</b>
Sanborn maps, plat maps, and building permits.





<b>D. Address / Location</b>		
3131	Oregon	Ave.
<b>E. City</b> St. Louis, MO 63118	<b>B. County</b>	191 St. Louis

<b>2I. Owner's Name and Address (if Different)</b>

<b>A. Historic Name</b>	
<b>C. Other Name(s)</b>	

<b>N. Ownership</b>	Private	<input checked="" type="checkbox"/>	Local	<input type="checkbox"/>	Federal	<input type="checkbox"/>	State	<input type="checkbox"/>	Mix	<input type="checkbox"/>
---------------------	---------	-------------------------------------	-------	--------------------------	---------	--------------------------	-------	--------------------------	-----	--------------------------

<b>P. UTM X and Y Coordinates</b>	741214.0210465	4275775.07192477
-----------------------------------	----------------	------------------

<b>City Parcel Identification Number</b>	147200190	<b>Additional City Identification Number</b>	147200190
--	-----------	--	-----------

<b>2A. Architect / Builder / Designer / Engineer</b>

<b>2B. Architectural Style</b>

<b>2C. Property Type</b>
52 Two-Family Flat

<b>2D. Construction Date</b>	1906		
<b>2E. Alteration Dates</b>	#Name	<b>2F. Date Rebuilt</b>	
		<b>2G. Date Moved</b>	
		<b>2H. Demo Date</b>	

<b>2J. Historic Function</b>
01 Domestic

<b>2K. Historic Sub-Function</b>
01B Multiple Dwelling

<b>Present Function</b>
01 Domestic
01B Multiple Dwelling

<b>Q. Area(s) of Significance/Contexts</b>
030 Architecture
070 Community Planning and Development

<b>NR Eligibility</b>	Contributing to district
-----------------------	--------------------------

<b>Integrity</b>
Good to Fair

<b>Survey Report</b>
Dutchtown Survey

<b>Preparer</b>	<b>Survey Date</b>
Historic Preservation Services, LLC	2002 -- 2003

<b>2M. Resource Type</b>	Building
--------------------------	----------

<b>2N. Stories</b>	
Primary Structure	2
Secondary Structure	

<b>2O. Structural Systems</b>
UD Undetermined

<b>2P. Wall Materials</b>
30 Brick

<b>2Q. Other Materials</b>

<b>2R. Roof Shapes</b>
FT Flat
PR Parapet

<b>2S. Roof Materials</b>
01 None Listed

<b>2T. Roof Features</b>

<b>2U. Foundation Materials</b>
40 Stone

<b>2V. Porch Type</b>
AW Awning

<b>2W. Plan Code</b>
LS L-Shape

<b>2Z. Sources</b>
Sanborn maps, plat maps, and building permits.





<b>D. Address / Location</b>		
3132	Oregon	Ave.
<b>E. City</b> St. Louis, MO 63118	<b>B. County</b> 191 St. Louis	

<b>2I. Owner's Name and Address (if Different)</b>

<b>A. Historic Name</b>	
<b>C. Other Name(s)</b>	

<b>N. Ownership</b>	Private	<input checked="" type="checkbox"/>	Local	<input type="checkbox"/>	Federal	<input type="checkbox"/>	State	<input type="checkbox"/>	Mix	<input type="checkbox"/>
---------------------	---------	-------------------------------------	-------	--------------------------	---------	--------------------------	-------	--------------------------	-----	--------------------------

<b>P. UTM X and Y Coordinates</b>	741269.33916593	4275755.99205578
-----------------------------------	-----------------	------------------

<b>City Parcel Identification Number</b>	147300010	<b>Additional City Identification Number</b>	147300010
--	-----------	--	-----------

<b>2A. Architect / Builder / Designer / Engineer</b>

<b>2B. Architectural Style</b>
45 Queen Anne

<b>2C. Property Type</b>

<b>2D. Construction Date</b>	c.	1900
<b>2E. Alteration Dates</b>	#Name	<b>2F. Date Rebuilt</b>
		<b>2G. Date Moved</b>
		<b>2H. Demo Date</b>

<b>2J. Historic Function</b>
01 Domestic

<b>2K. Historic Sub-Function</b>
01B Multiple Dwelling

<b>Present Function</b>
01 Domestic
01B Multiple Dwelling

<b>Q. Area(s) of Significance/Contexts</b>
030 Architecture
070 Community Planning and Development

<b>NR Eligibility</b>	Contributing to district
-----------------------	--------------------------

<b>Integrity</b>
Good to Fair

<b>Survey Report</b>
Dutchtown Survey

<b>Preparer</b>	<b>Survey Date</b>
Historic Preservation Services, LLC	2002 -- 2003

<b>2M. Resource Type</b>	Building
--------------------------	----------

<b>2N. Stories</b>	
Primary Structure	3
Secondary Structure	

<b>2O. Structural Systems</b>
LB Load Bearing Brick

<b>2P. Wall Materials</b>
30 Brick

<b>2Q. Other Materials</b>

<b>2R. Roof Shapes</b>
FT Flat
PR Parapet
MN Mansard

<b>2S. Roof Materials</b>
99 Other: Composition Shingle
01 None Listed
99 Other: Composition Shingle

<b>2T. Roof Features</b>
DR Dormer: Half-hipped

<b>2U. Foundation Materials</b>
40 Stone

<b>2V. Porch Type</b>
ST Stoop

<b>2W. Plan Code</b>
IR Irregular

<b>2Z. Sources</b>
Sanborn maps, plat maps, and building permits.

<b>D. Address / Location</b>		
3133	Oregon	Ave.
<b>E. City</b> St. Louis, MO 63118	<b>B. County</b> 191 St. Louis	

<b>2I. Owner's Name and Address (if Different)</b>

<b>A. Historic Name</b>	
<b>C. Other Name(s)</b>	

<b>N. Ownership</b>	Private	<input checked="" type="checkbox"/>	Local	<input type="checkbox"/>	Federal	<input type="checkbox"/>	State	<input type="checkbox"/>	Mix	<input type="checkbox"/>
---------------------	---------	-------------------------------------	-------	--------------------------	---------	--------------------------	-------	--------------------------	-----	--------------------------

<b>P. UTM X and Y Coordinates</b>	741212.791716366	4275765.40131124
-----------------------------------	------------------	------------------

<b>City Parcel Identification Number</b>	147200200	<b>Additional City Identification Number</b>	147200200
--	-----------	--	-----------

<b>2A. Architect / Builder / Designer / Engineer</b>

<b>2B. Architectural Style</b>
43 Second Empire Mansard

<b>2C. Property Type</b>
52 Two-Family Flat

<b>2D. Construction Date</b>	c.	1908
<b>2E. Alteration Dates</b>	#Name	<b>2F. Date Rebuilt</b>
		<b>2G. Date Moved</b>
		<b>2H. Demo Date</b>

<b>2J. Historic Function</b>
01 Domestic

<b>2K. Historic Sub-Function</b>
01B Multiple Dwelling

<b>Present Function</b>
01 Domestic
01B Multiple Dwelling

<b>Q. Area(s) of Significance/Contexts</b>
030 Architecture
070 Community Planning and Development

<b>NR Eligibility</b>	Contributing to district
-----------------------	--------------------------

<b>Integrity</b>
Good to Fair

<b>Survey Report</b>
Dutchtown Survey

<b>Preparer</b>	<b>Survey Date</b>
Historic Preservation Services, LLC	2002 -- 2003

<b>2M. Resource Type</b>	Building
--------------------------	----------

<b>2N. Stories</b>	
Primary Structure	1
Secondary Structure	

<b>2O. Structural Systems</b>
UD Undetermined

<b>2P. Wall Materials</b>
30 Brick

<b>2Q. Other Materials</b>

<b>2R. Roof Shapes</b>
FT Flat
PR Parapet
MN Mansard

<b>2S. Roof Materials</b>
01 None Listed
22 Shingle Decorative

<b>2T. Roof Features</b>
DR Dormer: Pediment

<b>2U. Foundation Materials</b>
40 Stone

<b>2V. Porch Type</b>
SI Side: Awning

<b>2W. Plan Code</b>
RC Rectangle

<b>2Z. Sources</b>
Sanborn maps, plat maps, and building permits.



373

<b>D. Address / Location</b>		
3134	Oregon	Ave.
<b>E. City</b>	St. Louis, MO 63118	<b>B. County</b> 191 St. Louis

<b>2I. Owner's Name and Address (if Different)</b>

<b>A. Historic Name</b>	
<b>C. Other Name(s)</b>	

<b>N. Ownership</b>	Private	<input checked="" type="checkbox"/>	Local	<input type="checkbox"/>	Federal	<input type="checkbox"/>	State	<input type="checkbox"/>	Mix	<input type="checkbox"/>
---------------------	---------	-------------------------------------	-------	--------------------------	---------	--------------------------	-------	--------------------------	-----	--------------------------

<b>P. UTM X and Y Coordinates</b>	741265.509998443	4275726.32111657
-----------------------------------	------------------	------------------

<b>City Parcel Identification Number</b>	147400100	<b>Additional City Identification Number</b>	147400100
--	-----------	--	-----------

<b>2A. Architect / Builder / Designer / Engineer</b>

<b>2B. Architectural Style</b>

<b>2C. Property Type</b>
49 Single Family Undetermined

<b>2D. Construction Date</b>	c.	1908
<b>2E. Alteration Dates</b>	#Name	<b>2F. Date Rebuilt</b>
		<b>2G. Date Moved</b>
		<b>2H. Demo Date</b>

<b>2J. Historic Function</b>
01 Domestic

<b>2K. Historic Sub-Function</b>
01A Single Dwelling

<b>Present Function</b>
01 Domestic
01A Single Dwelling

<b>Q. Area(s) of Significance/Contexts</b>
030 Architecture
070 Community Planning and Development

<b>NR Eligibility</b>	Contributing to district
-----------------------	--------------------------

<b>Integrity</b>
Good to Fair

<b>Survey Report</b>
Dutchtown Survey

<b>Preparer</b>	<b>Survey Date</b>
Historic Preservation Services, LLC	2002 -- 2003

<b>2M. Resource Type</b>	Building
--------------------------	----------

<b>2N. Stories</b>	
Primary Structure	1
Secondary Structure	

<b>2O. Structural Systems</b>
UD Undetermined

<b>2P. Wall Materials</b>
30 Brick
99 Other: PermaStone

<b>2Q. Other Materials</b>

<b>2R. Roof Shapes</b>
FT Flat
PR Parapet

<b>2S. Roof Materials</b>
01 None Listed
99 Other: Composition Shingle

<b>2T. Roof Features</b>

<b>2U. Foundation Materials</b>
40 Stone
65 Concrete

<b>2V. Porch Type</b>
R1 Recessed-1 Story

<b>2W. Plan Code</b>
RC Rectangle

<b>2Z. Sources</b>
Sanborn maps, plat maps, and building permits.











<b>D. Address / Location</b>		
3135	Oregon	Ave.
<b>E. City</b>	St. Louis, MO 63118	<b>B. County</b> 191 St. Louis

<b>2I. Owner's Name and Address (if Different)</b>

<b>A. Historic Name</b>	
<b>C. Other Name(s)</b>	

<b>N. Ownership</b>	Private	<input checked="" type="checkbox"/>	Local	<input type="checkbox"/>	Federal	<input type="checkbox"/>	State	<input type="checkbox"/>	Mix	<input type="checkbox"/>
---------------------	---------	-------------------------------------	-------	--------------------------	---------	--------------------------	-------	--------------------------	-----	--------------------------

<b>P. UTM X and Y Coordinates</b>	741209.197514305	4275737.51551985
-----------------------------------	------------------	------------------

<b>City Parcel Identification Number</b>	147500170	<b>Additional City Identification Number</b>	147500170
--	-----------	--	-----------

<b>2A. Architect / Builder / Designer / Engineer</b>

<b>2B. Architectural Style</b>

<b>2C. Property Type</b>
14 Shotgun

<b>2D. Construction Date</b>		c.	1908
<b>2E. Alteration Dates</b>	#Name	<b>2F. Date Rebuilt</b>	
		<b>2G. Date Moved</b>	
		<b>2H. Demo Date</b>	

<b>2J. Historic Function</b>
01 Domestic

<b>2K. Historic Sub-Function</b>
01A Single Dwelling

<b>Present Function</b>
01 Domestic
01A Single Dwelling

<b>Q. Area(s) of Significance/Contexts</b>
030 Architecture
070 Community Planning and Development

<b>NR Eligibility</b>	Contributing to district
-----------------------	--------------------------

<b>Integrity</b>
Good to Fair

<b>Survey Report</b>
Dutchtown Survey

<b>Preparer</b>	<b>Survey Date</b>
Historic Preservation Services, LLC	2002 -- 2003

<b>2M. Resource Type</b>	Building
--------------------------	----------

<b>2N. Stories</b>	
Primary Structure	1
Secondary Structure	

<b>2O. Structural Systems</b>
UD Undetermined

<b>2P. Wall Materials</b>
30 Brick

<b>2Q. Other Materials</b>

<b>2R. Roof Shapes</b>
GB Gable: Side

<b>2S. Roof Materials</b>
99 Other: Composition Shingle

<b>2T. Roof Features</b>
DR Dormer: Gable

<b>2U. Foundation Materials</b>
40 Stone

<b>2V. Porch Type</b>
R1 Recessed-1 Story: Stoop

<b>2W. Plan Code</b>
RC Rectangle

<b>2Z. Sources</b>
Sanborn maps, plat maps, and building permits.



<b>D. Address / Location</b>		
3137	Oregon	Ave.
<b>E. City</b> St. Louis, MO 63118	<b>B. County</b> 191 St. Louis	

<b>2I. Owner's Name and Address (if Different)</b>

<b>A. Historic Name</b>	
<b>C. Other Name(s)</b>	

<b>N. Ownership</b>	Private	<input checked="" type="checkbox"/>	Local	<input type="checkbox"/>	Federal	<input type="checkbox"/>	State	<input type="checkbox"/>	Mix	<input type="checkbox"/>
---------------------	---------	-------------------------------------	-------	--------------------------	---------	--------------------------	-------	--------------------------	-----	--------------------------

<b>P. UTM X and Y Coordinates</b>	741208.110880224	4275729.80583466
-----------------------------------	------------------	------------------

<b>City Parcel Identification Number</b>	147500180	<b>Additional City Identification Number</b>	147500180
--	-----------	--	-----------

<b>2A. Architect / Builder / Designer / Engineer</b>

<b>2B. Architectural Style</b>
47 Romanesque

<b>2C. Property Type</b>
52 Two-Family Flat

<b>2D. Construction Date</b>	c.	1908
------------------------------	----	------

<b>2E. Alteration Dates</b>	#Name	<b>2F. Date Rebuilt</b>	
		<b>2G. Date Moved</b>	
		<b>2H. Demo Date</b>	

<b>2J. Historic Function</b>
01 Domestic

<b>2K. Historic Sub-Function</b>
01B Multiple Dwelling

<b>Present Function</b>
01 Domestic
01B Multiple Dwelling

<b>Q. Area(s) of Significance/Contexts</b>
030 Architecture
070 Community Planning and Development

<b>NR Eligibility</b>	Contributing to district
-----------------------	--------------------------

<b>Integrity</b>
Good to Fair

<b>Survey Report</b>
Dutchtown Survey

<b>Preparer</b>	<b>Survey Date</b>
Historic Preservation Services, LLC	2002 -- 2003

<b>2M. Resource Type</b>	Building
--------------------------	----------

<b>2N. Stories</b>	
Primary Structure	2
Secondary Structure	

<b>2O. Structural Systems</b>
LB Load Bearing Brick

<b>2P. Wall Materials</b>
30 Brick

<b>2Q. Other Materials</b>

<b>2R. Roof Shapes</b>
FT Flat
PR Parapet

<b>2S. Roof Materials</b>
01 None Listed

<b>2T. Roof Features</b>

<b>2U. Foundation Materials</b>
40 Stone

<b>2V. Porch Type</b>
R1 Recessed-1 Story

<b>2W. Plan Code</b>
RC Rectangle

<b>2Z. Sources</b>
Sanborn maps, plat maps, and building permits.





<b>D. Address / Location</b>		
3140	Oregon	Ave.
<b>E. City</b>	St. Louis, MO 63118	<b>B. County</b> 191 St. Louis

<b>2I. Owner's Name and Address (if Different)</b>

<b>A. Historic Name</b>	
<b>C. Other Name(s)</b>	

<b>N. Ownership</b>	Private	<input checked="" type="checkbox"/>	Local	<input type="checkbox"/>	Federal	<input type="checkbox"/>	State	<input type="checkbox"/>	Mix	<input type="checkbox"/>
---------------------	---------	-------------------------------------	-------	--------------------------	---------	--------------------------	-------	--------------------------	-----	--------------------------

<b>P. UTM X and Y Coordinates</b>	741263.599218453	4275712.58094877
-----------------------------------	------------------	------------------

<b>City Parcel Identification Number</b>	147400090	<b>Additional City Identification Number</b>	147400090
--	-----------	--	-----------

<b>2A. Architect / Builder / Designer / Engineer</b>

<b>2B. Architectural Style</b>
47 Romanesque

<b>2C. Property Type</b>
52 Two-Family Flat

<b>2D. Construction Date</b>	c.	1900
<b>2E. Alteration Dates</b>	#Name	<b>2F. Date Rebuilt</b>
		<b>2G. Date Moved</b>
		<b>2H. Demo Date</b>

<b>2J. Historic Function</b>
01 Domestic

<b>2K. Historic Sub-Function</b>
01B Multiple Dwelling

<b>Present Function</b>
01 Domestic
01B Multiple Dwelling

<b>Q. Area(s) of Significance/Contexts</b>
030 Architecture
070 Community Planning and Development

<b>NR Eligibility</b>	Contributing to district
-----------------------	--------------------------

<b>Integrity</b>
Good to Fair

<b>Survey Report</b>
Dutchtown Survey

<b>Preparer</b>	<b>Survey Date</b>
Historic Preservation Services, LLC	2002 -- 2003

<b>2M. Resource Type</b>	Building
--------------------------	----------

<b>2N. Stories</b>	
Primary Structure	2
Secondary Structure	

<b>2O. Structural Systems</b>
LB Load Bearing Brick

<b>2P. Wall Materials</b>
30 Brick

<b>2Q. Other Materials</b>

<b>2R. Roof Shapes</b>
FT Flat
PR Parapet

<b>2S. Roof Materials</b>
01 None Listed

<b>2T. Roof Features</b>

<b>2U. Foundation Materials</b>
40 Stone

<b>2V. Porch Type</b>
R1 Recessed-1 Story

<b>2W. Plan Code</b>
LS L-Shape

<b>2Z. Sources</b>
Sanborn maps, plat maps, and building permits.





<b>D. Address / Location</b>		
3141	Oregon	Ave.
<b>E. City</b> St. Louis, MO 63118	<b>B. County</b>	191 St. Louis

<b>2I. Owner's Name and Address (if Different)</b>

<b>A. Historic Name</b>	
<b>C. Other Name(s)</b>	

<b>N. Ownership</b>	Private	<input checked="" type="checkbox"/>	Local	<input type="checkbox"/>	Federal	<input type="checkbox"/>	State	<input type="checkbox"/>	Mix	<input type="checkbox"/>
---------------------	---------	-------------------------------------	-------	--------------------------	---------	--------------------------	-------	--------------------------	-----	--------------------------

<b>P. UTM X and Y Coordinates</b>	741206.694742567	4275718.48901317
-----------------------------------	------------------	------------------

<b>City Parcel Identification Number</b>	147500190	<b>Additional City Identification Number</b>	147500190
--	-----------	--	-----------

<b>2A. Architect / Builder / Designer / Engineer</b>

<b>2B. Architectural Style</b>

<b>2C. Property Type</b>
53 Four-Family Flat

<b>2D. Construction Date</b>	c.	1908
<b>2E. Alteration Dates</b>	#Name	<b>2F. Date Rebuilt</b>
		<b>2G. Date Moved</b>
		<b>2H. Demo Date</b>

<b>2J. Historic Function</b>
01 Domestic

<b>2K. Historic Sub-Function</b>
01B Multiple Dwelling

<b>Present Function</b>
01 Domestic
01B Multiple Dwelling

<b>Q. Area(s) of Significance/Contexts</b>
030 Architecture
070 Community Planning and Development

<b>NR Eligibility</b>	Contributing to district
-----------------------	--------------------------

<b>Integrity</b>
Excellent

<b>Survey Report</b>
Dutchtown Survey

<b>Preparer</b>	<b>Survey Date</b>
Historic Preservation Services, LLC	2002 -- 2003

<b>2M. Resource Type</b>	Building
--------------------------	----------

<b>2N. Stories</b>	
Primary Structure	2
Secondary Structure	

<b>2O. Structural Systems</b>
UD Undetermined

<b>2P. Wall Materials</b>
30 Brick

<b>2Q. Other Materials</b>

<b>2R. Roof Shapes</b>
GB Gable: Side
FT Flat

<b>2S. Roof Materials</b>
99 Other: Composition Shingle
01 None Listed

<b>2T. Roof Features</b>
DR Dormer: Hipped

<b>2U. Foundation Materials</b>
40 Stone

<b>2V. Porch Type</b>
R1 Recessed-1 Story
ST Stoop

<b>2W. Plan Code</b>
LS L-Shape

<b>2Z. Sources</b>
Sanborn maps, plat maps, and building permits.





<b>D. Address / Location</b>		
3144	Oregon	Ave.
<b>E. City</b> St. Louis, MO 63118	<b>B. County</b>	191 St. Louis

<b>2I. Owner's Name and Address (if Different)</b>

<b>A. Historic Name</b>	
<b>C. Other Name(s)</b>	

<b>N. Ownership</b>	Private	<input checked="" type="checkbox"/>	Local	<input type="checkbox"/>	Federal	<input type="checkbox"/>	State	<input type="checkbox"/>	Mix	<input type="checkbox"/>
---------------------	---------	-------------------------------------	-------	--------------------------	---------	--------------------------	-------	--------------------------	-----	--------------------------

<b>P. UTM X and Y Coordinates</b>	741262.037878102	4275700.81413663
-----------------------------------	------------------	------------------

<b>City Parcel Identification Number</b>	147400080	<b>Additional City Identification Number</b>	147400080
--	-----------	--	-----------

<b>2A. Architect / Builder / Designer / Engineer</b>

<b>2B. Architectural Style</b>

<b>2C. Property Type</b>
18 Open Gable/Gambrel Front

<b>2D. Construction Date</b>		MOD
<b>2E. Alteration Dates</b>	#Name	<b>2F. Date Rebuilt</b>
		<b>2G. Date Moved</b>
		<b>2H. Demo Date</b>

<b>2J. Historic Function</b>

<b>2K. Historic Sub-Function</b>

<b>Present Function</b>
01 Domestic
01A Single Dwelling

<b>Q. Area(s) of Significance/Contexts</b>
030 Architecture
070 Community Planning and Development

<b>NR Eligibility</b>	Less than 50 years of age
-----------------------	---------------------------

<b>Integrity</b>
Excellent

<b>Survey Report</b>
Dutchtown Survey

<b>Preparer</b>	<b>Survey Date</b>
Historic Preservation Services, LLC	2002 -- 2003

<b>2M. Resource Type</b>	Building
--------------------------	----------

<b>2N. Stories</b>	
Primary Structure	1
Secondary Structure	

<b>2O. Structural Systems</b>
UD Undetermined

<b>2P. Wall Materials</b>
30 Brick
99 Other: PermaStone

<b>2Q. Other Materials</b>

<b>2R. Roof Shapes</b>
GB Gable: Front

<b>2S. Roof Materials</b>
99 Other: Composition Shingle

<b>2T. Roof Features</b>

<b>2U. Foundation Materials</b>
40 Stone

<b>2V. Porch Type</b>
CB Central Bay

<b>2W. Plan Code</b>
RC Rectangle

<b>2Z. Sources</b>
Sanborn maps, plat maps, and building permits.





<b>D. Address / Location</b>		
3145	Oregon	Ave.
<b>E. City</b>	St. Louis, MO 63118	<b>B. County</b> 191 St. Louis

<b>2I. Owner's Name and Address (if Different)</b>

<b>A. Historic Name</b>	
<b>C. Other Name(s)</b>	

<b>N. Ownership</b>	Private	<input checked="" type="checkbox"/>	Local	<input type="checkbox"/>	Federal	<input type="checkbox"/>	State	<input type="checkbox"/>	Mix	<input type="checkbox"/>
---------------------	---------	-------------------------------------	-------	--------------------------	---------	--------------------------	-------	--------------------------	-----	--------------------------

<b>P. UTM X and Y Coordinates</b>	741205.115511017	4275706.26612359
-----------------------------------	------------------	------------------

<b>City Parcel Identification Number</b>	147500200	<b>Additional City Identification Number</b>	147500200
--	-----------	--	-----------

--

<b>2A. Architect / Builder / Designer / Engineer</b>

<b>2B. Architectural Style</b>

<b>2C. Property Type</b>
14 Shotgun

<b>2D. Construction Date</b>		MOD
<b>2E. Alteration Dates</b>	#Name	<b>2F. Date Rebuilt</b>
		<b>2G. Date Moved</b>
		<b>2H. Demo Date</b>

<b>2J. Historic Function</b>

<b>2K. Historic Sub-Function</b>

<b>Present Function</b>
01 Domestic
01A Single Dwelling

<b>Q. Area(s) of Significance/Contexts</b>
030 Architecture
070 Community Planning and Development

<b>NR Eligibility</b>	Less than 50 years of age
-----------------------	---------------------------

<b>Integrity</b>
Excellent

<b>Survey Report</b>
Dutchtown Survey

<b>Preparer</b>	<b>Survey Date</b>
Historic Preservation Services, LLC	2002 -- 2003

<b>2M. Resource Type</b>	Building
--------------------------	----------

<b>2N. Stories</b>	
Primary Structure	1
Secondary Structure	

<b>2O. Structural Systems</b>
UD Undetermined

<b>2P. Wall Materials</b>
30 Brick

<b>2Q. Other Materials</b>

<b>2R. Roof Shapes</b>
HP Hipped

<b>2S. Roof Materials</b>
99 Other: Composition Shingle

<b>2T. Roof Features</b>

<b>2U. Foundation Materials</b>
40 Stone

<b>2V. Porch Type</b>
ST Stoop

<b>2W. Plan Code</b>
RC Rectangle

<b>2Z. Sources</b>
Sanborn maps, plat maps, and building permits.



<b>D. Address / Location</b>		
3148-50	Oregon	Ave.
<b>E. City</b> St. Louis, MO 63118	<b>B. County</b>	191 St. Louis

<b>2I. Owner's Name and Address (if Different)</b>

<b>A. Historic Name</b>	
<b>C. Other Name(s)</b>	

<b>N. Ownership</b>	Private	<input checked="" type="checkbox"/>	Local	<input type="checkbox"/>	Federal	<input type="checkbox"/>	State	<input type="checkbox"/>	Mix	<input type="checkbox"/>
---------------------	---------	-------------------------------------	-------	--------------------------	---------	--------------------------	-------	--------------------------	-----	--------------------------

<b>P. UTM X and Y Coordinates</b>	741260.387266348	4275688.13648951
-----------------------------------	------------------	------------------

<b>City Parcel Identification Number</b>	147400070	<b>Additional City Identification Number</b>	147400070
--	-----------	--	-----------

<b>2A. Architect / Builder / Designer / Engineer</b>

<b>2B. Architectural Style</b>

<b>2C. Property Type</b>
53 Four-Family Flat

<b>2D. Construction Date</b>	c.	1908
<b>2E. Alteration Dates</b>	#Name	<b>2F. Date Rebuilt</b>
		<b>2G. Date Moved</b>
		<b>2H. Demo Date</b>

<b>2J. Historic Function</b>
01 Domestic

<b>2K. Historic Sub-Function</b>
01B Multiple Dwelling

<b>Present Function</b>
01 Domestic
01B Multiple Dwelling

<b>Q. Area(s) of Significance/Contexts</b>
030 Architecture
070 Community Planning and Development

<b>NR Eligibility</b>	Contributing to district
-----------------------	--------------------------

<b>Integrity</b>
Excellent

<b>Survey Report</b>
Dutchtown Survey

<b>Preparer</b>	<b>Survey Date</b>
Historic Preservation Services, LLC	2002 -- 2003

<b>2M. Resource Type</b>	Building
--------------------------	----------

<b>2N. Stories</b>	
Primary Structure	2
Secondary Structure	

<b>2O. Structural Systems</b>
UD Undetermined

<b>2P. Wall Materials</b>
30 Brick

<b>2Q. Other Materials</b>

<b>2R. Roof Shapes</b>
FT Flat
PR Parapet

<b>2S. Roof Materials</b>
01 None Listed

<b>2T. Roof Features</b>

<b>2U. Foundation Materials</b>
40 Stone

<b>2V. Porch Type</b>
ST Stoop

<b>2W. Plan Code</b>
SQ Square

<b>2Z. Sources</b>
Sanborn maps, plat maps, and building permits.



<b>D. Address / Location</b>		
3149	Oregon	Ave.
<b>E. City</b> St. Louis, MO 63118	<b>B. County</b> 191 St. Louis	

<b>2I. Owner's Name and Address (if Different)</b>

<b>A. Historic Name</b>	
<b>C. Other Name(s)</b>	

<b>N. Ownership</b>	Private	<input checked="" type="checkbox"/>	Local	<input type="checkbox"/>	Federal	<input type="checkbox"/>	State	<input type="checkbox"/>	Mix	<input type="checkbox"/>
---------------------	---------	-------------------------------------	-------	--------------------------	---------	--------------------------	-------	--------------------------	-----	--------------------------

<b>P. UTM X and Y Coordinates</b>	741203.769261789	4275695.9223607
-----------------------------------	------------------	-----------------

<b>City Parcel Identification Number</b>	147500210	<b>Additional City Identification Number</b>	147500210
--	-----------	--	-----------

--

<b>2A. Architect / Builder / Designer / Engineer</b>

<b>2B. Architectural Style</b>

<b>2C. Property Type</b>
52 Two-Family Flat

<b>2D. Construction Date</b>	c.	1908
------------------------------	----	------

<b>2E. Alteration Dates</b>	#Name	<b>2F. Date Rebuilt</b>		
		<b>2G. Date Moved</b>		
		<b>2H. Demo Date</b>		

<b>2J. Historic Function</b>
01 Domestic

<b>2K. Historic Sub-Function</b>
01B Multiple Dwelling

<b>Present Function</b>
01 Domestic
01B Multiple Dwelling

<b>Q. Area(s) of Significance/Contexts</b>
030 Architecture
070 Community Planning and Development

<b>NR Eligibility</b>	Non-contributing to district
-----------------------	------------------------------

<b>Integrity</b>
Poor

<b>Survey Report</b>
Dutchtown Survey

<b>Preparer</b>	<b>Survey Date</b>
Historic Preservation Services, LLC	2002 -- 2003

<b>2M. Resource Type</b>	Building
--------------------------	----------

<b>2N. Stories</b>	
Primary Structure	2
Secondary Structure	

<b>2O. Structural Systems</b>
UD Undetermined

<b>2P. Wall Materials</b>
30 Brick
99 Other: PermaStone

<b>2Q. Other Materials</b>

<b>2R. Roof Shapes</b>
FT Flat
PR Parapet

<b>2S. Roof Materials</b>
01 None Listed

<b>2T. Roof Features</b>

<b>2U. Foundation Materials</b>
40 Stone

<b>2V. Porch Type</b>
R1 Recessed-1 Story

<b>2W. Plan Code</b>
RC Rectangle

<b>2Z. Sources</b>
Sanborn maps, plat maps, and building permits.





<b>D. Address / Location</b>		
3152-54	Oregon	Ave.
<b>E. City</b> St. Louis, MO 63118	<b>B. County</b>	191 St. Louis

<b>2I. Owner's Name and Address (if Different)</b>

<b>A. Historic Name</b>	
<b>C. Other Name(s)</b>	

<b>N. Ownership</b>	Private	<input checked="" type="checkbox"/>	Local	<input type="checkbox"/>	Federal	<input type="checkbox"/>	State	<input type="checkbox"/>	Mix	<input type="checkbox"/>
---------------------	---------	-------------------------------------	-------	--------------------------	---------	--------------------------	-------	--------------------------	-----	--------------------------

<b>P. UTM X and Y Coordinates</b>	741258.548978683	4275673.4136136
-----------------------------------	------------------	-----------------

<b>City Parcel Identification Number</b>	147400060	<b>Additional City Identification Number</b>	147400060
--	-----------	--	-----------

--

<b>2A. Architect / Builder / Designer / Engineer</b>

<b>2B. Architectural Style</b>

<b>2C. Property Type</b>
53 Four-Family Flat

<b>2D. Construction Date</b>	c.	1908
<b>2E. Alteration Dates</b>	#Name	<b>2F. Date Rebuilt</b>
		<b>2G. Date Moved</b>
		<b>2H. Demo Date</b>

<b>2J. Historic Function</b>
01 Domestic

<b>2K. Historic Sub-Function</b>
01B Multiple Dwelling

<b>Present Function</b>
01 Domestic
01B Multiple Dwelling

<b>Q. Area(s) of Significance/Contexts</b>
030 Architecture
070 Community Planning and Development

<b>NR Eligibility</b>	Contributing to district
-----------------------	--------------------------

<b>Integrity</b>
Excellent

<b>Survey Report</b>
Dutchtown Survey

<b>Preparer</b>	<b>Survey Date</b>
Historic Preservation Services, LLC	2002 -- 2003

<b>2M. Resource Type</b>	Building
--------------------------	----------

<b>2N. Stories</b>	
Primary Structure	2
Secondary Structure	

<b>2O. Structural Systems</b>
UD Undetermined

<b>2P. Wall Materials</b>
30 Brick

<b>2Q. Other Materials</b>

<b>2R. Roof Shapes</b>
FT Flat
PR Parapet

<b>2S. Roof Materials</b>
01 None Listed

<b>2T. Roof Features</b>

<b>2U. Foundation Materials</b>
40 Stone

<b>2V. Porch Type</b>
R1 Recessed-1 Story

<b>2W. Plan Code</b>
SQ Square

<b>2Z. Sources</b>
Sanborn maps, plat maps, and building permits.



<b>D. Address / Location</b>		
3153	Oregon	Ave.
<b>E. City</b> St. Louis, MO 63118	<b>B. County</b> 191 St. Louis	

<b>2I. Owner's Name and Address (if Different)</b>

<b>A. Historic Name</b>	
<b>C. Other Name(s)</b>	

<b>N. Ownership</b>	Private	<input checked="" type="checkbox"/>	Local	<input type="checkbox"/>	Federal	<input type="checkbox"/>	State	<input type="checkbox"/>	Mix	<input type="checkbox"/>
---------------------	---------	-------------------------------------	-------	--------------------------	---------	--------------------------	-------	--------------------------	-----	--------------------------

<b>P. UTM X and Y Coordinates</b>	741202.402208754	4275685.51985553
-----------------------------------	------------------	------------------

<b>City Parcel Identification Number</b>	147500220	<b>Additional City Identification Number</b>	147500220
--	-----------	--	-----------

--

<b>2A. Architect / Builder / Designer / Engineer</b>

<b>2B. Architectural Style</b>

<b>2C. Property Type</b>
52 Two-Family Flat

<b>2D. Construction Date</b>	c.	1908
<b>2E. Alteration Dates</b>	#Name	<b>2F. Date Rebuilt</b>
		<b>2G. Date Moved</b>
		<b>2H. Demo Date</b>

<b>2J. Historic Function</b>
01 Domestic

<b>2K. Historic Sub-Function</b>
01B Multiple Dwelling

<b>Present Function</b>
01 Domestic
01B Multiple Dwelling

<b>Q. Area(s) of Significance/Contexts</b>
030 Architecture
070 Community Planning and Development

<b>NR Eligibility</b>	Contributing to district
-----------------------	--------------------------

<b>Integrity</b>
Excellent

<b>Survey Report</b>
Dutchtown Survey

<b>Preparer</b>	<b>Survey Date</b>
Historic Preservation Services, LLC	2002 -- 2003

<b>2M. Resource Type</b>	Building
--------------------------	----------

<b>2N. Stories</b>	
Primary Structure	2
Secondary Structure	

<b>2O. Structural Systems</b>
UD Undetermined

<b>2P. Wall Materials</b>
30 Brick

<b>2Q. Other Materials</b>

<b>2R. Roof Shapes</b>
FT Flat
PR Parapet

<b>2S. Roof Materials</b>
01 None Listed

<b>2T. Roof Features</b>

<b>2U. Foundation Materials</b>
40 Stone

<b>2V. Porch Type</b>
R1 Recessed-1 Story

<b>2W. Plan Code</b>
RC Rectangle

<b>2Z. Sources</b>
Sanborn maps, plat maps, and building permits.



<b>D. Address / Location</b>		
3155	Oregon	Ave.
<b>E. City</b> St. Louis, MO 63118	<b>B. County</b> 191 St. Louis	

<b>2I. Owner's Name and Address (if Different)</b>

<b>A. Historic Name</b>	
<b>C. Other Name(s)</b>	

<b>N. Ownership</b>	Private	<input checked="" type="checkbox"/>	Local	<input type="checkbox"/>	Federal	<input type="checkbox"/>	State	<input type="checkbox"/>	Mix	<input type="checkbox"/>
---------------------	---------	-------------------------------------	-------	--------------------------	---------	--------------------------	-------	--------------------------	-----	--------------------------

<b>P. UTM X and Y Coordinates</b>	741201.245030621	4275677.0870923
-----------------------------------	------------------	-----------------

<b>City Parcel Identification Number</b>	147500230	<b>Additional City Identification Number</b>	147500230
--	-----------	--	-----------

<b>2A. Architect / Builder / Designer / Engineer</b>
Chas. F. Hall (1912)

<b>2B. Architectural Style</b>

<b>2C. Property Type</b>
52 Two-Family Flat

<b>2D. Construction Date</b>	1912		
<b>2E. Alteration Dates</b>	#Name	<b>2F. Date Rebuilt</b>	
		<b>2G. Date Moved</b>	
		<b>2H. Demo Date</b>	

<b>2J. Historic Function</b>
01 Domestic

<b>2K. Historic Sub-Function</b>
01B Multiple Dwelling

<b>Present Function</b>
01 Domestic
01B Multiple Dwelling

<b>Q. Area(s) of Significance/Contexts</b>
030 Architecture
070 Community Planning and Development

<b>NR Eligibility</b>	Contributing to district
-----------------------	--------------------------

<b>Integrity</b>
Excellent

<b>Survey Report</b>
Dutchtown Survey

<b>Preparer</b>	<b>Survey Date</b>
Historic Preservation Services, LLC	2002 -- 2003

<b>2M. Resource Type</b>	Building
--------------------------	----------

<b>2N. Stories</b>	
Primary Structure	2
Secondary Structure	

<b>2O. Structural Systems</b>
LB Load Bearing Brick

<b>2P. Wall Materials</b>
30 Brick

<b>2Q. Other Materials</b>

<b>2R. Roof Shapes</b>
FT Flat
PR Parapet

<b>2S. Roof Materials</b>
01 None Listed

<b>2T. Roof Features</b>

<b>2U. Foundation Materials</b>
40 Stone

<b>2V. Porch Type</b>
R1 Recessed-1 Story

<b>2W. Plan Code</b>
RC Rectangle

<b>2Z. Sources</b>
Sanborn maps, plat maps, and building permits.







<b>D. Address / Location</b>		
3158	Oregon	Ave.
<b>E. City</b> St. Louis, MO 63118	<b>B. County</b> 191 St. Louis	

<b>2I. Owner's Name and Address (if Different)</b>

<b>A. Historic Name</b>	
<b>C. Other Name(s)</b>	

<b>N. Ownership</b>	Private	<input checked="" type="checkbox"/>	Local	<input type="checkbox"/>	Federal	<input type="checkbox"/>	State	<input type="checkbox"/>	Mix	<input type="checkbox"/>
---------------------	---------	-------------------------------------	-------	--------------------------	---------	--------------------------	-------	--------------------------	-----	--------------------------

<b>P. UTM X and Y Coordinates</b>	741256.330039946	4275658.15975028
-----------------------------------	------------------	------------------

<b>City Parcel Identification Number</b>	147400050	<b>Additional City Identification Number</b>	147400050
--	-----------	--	-----------

<b>2A. Architect / Builder / Designer / Engineer</b>

<b>2B. Architectural Style</b>

<b>2C. Property Type</b>
59 Multi-Family Undetermined

<b>2D. Construction Date</b>	c.	1908
<b>2E. Alteration Dates</b>	#Name	<b>2F. Date Rebuilt</b>
		<b>2G. Date Moved</b>
		<b>2H. Demo Date</b>

<b>2J. Historic Function</b>
01 Domestic

<b>2K. Historic Sub-Function</b>
01B Multiple Dwelling

<b>Present Function</b>
01 Domestic
01B Multiple Dwelling

<b>Q. Area(s) of Significance/Contexts</b>
030 Architecture
070 Community Planning and Development

<b>NR Eligibility</b>	Contributing to district
-----------------------	--------------------------

<b>Integrity</b>
Good to Fair

<b>Survey Report</b>
Dutchtown Survey

<b>Preparer</b>	<b>Survey Date</b>
Historic Preservation Services, LLC	2002 -- 2003

<b>2M. Resource Type</b>	Building
--------------------------	----------

<b>2N. Stories</b>	
Primary Structure	1
Secondary Structure	

<b>2O. Structural Systems</b>
UD Undetermined

<b>2P. Wall Materials</b>
30 Brick

<b>2Q. Other Materials</b>

<b>2R. Roof Shapes</b>
GB Gable: Side

<b>2S. Roof Materials</b>
99 Other: Composition Shingle

<b>2T. Roof Features</b>

<b>2U. Foundation Materials</b>
40 Stone

<b>2V. Porch Type</b>
CB Central Bay

<b>2W. Plan Code</b>
RC Rectangle

<b>2Z. Sources</b>
Sanborn maps, plat maps, and building permits.





<b>D. Address / Location</b>		
3159	Oregon	Ave.
<b>E. City</b> St. Louis, MO 63118	<b>B. County</b> 191 St. Louis	

<b>2I. Owner's Name and Address (if Different)</b>

<b>A. Historic Name</b>	
<b>C. Other Name(s)</b>	

<b>N. Ownership</b>	Private	<input checked="" type="checkbox"/>	Local	<input type="checkbox"/>	Federal	<input type="checkbox"/>	State	<input type="checkbox"/>	Mix	<input type="checkbox"/>
---------------------	---------	-------------------------------------	-------	--------------------------	---------	--------------------------	-------	--------------------------	-----	--------------------------

<b>P. UTM X and Y Coordinates</b>	741200.20372938	4275669.26966578
-----------------------------------	-----------------	------------------

<b>City Parcel Identification Number</b>	147500240	<b>Additional City Identification Number</b>	147500240
--	-----------	--	-----------

<b>2A. Architect / Builder / Designer / Engineer</b>

<b>2B. Architectural Style</b>

<b>2C. Property Type</b>
52 Two-Family Flat

<b>2D. Construction Date</b>	c.	1890
<b>2E. Alteration Dates</b>	#Name	<b>2F. Date Rebuilt</b>
		<b>2G. Date Moved</b>
		<b>2H. Demo Date</b>

<b>2J. Historic Function</b>
01 Domestic

<b>2K. Historic Sub-Function</b>
01B Multiple Dwelling

<b>Present Function</b>
01 Domestic
01B Multiple Dwelling

<b>Q. Area(s) of Significance/Contexts</b>
030 Architecture
070 Community Planning and Development

<b>NR Eligibility</b>	Contributing to district
-----------------------	--------------------------

<b>Integrity</b>
Excellent

<b>Survey Report</b>
Dutchtown Survey

<b>Preparer</b>	<b>Survey Date</b>
Historic Preservation Services, LLC	2002 -- 2003

<b>2M. Resource Type</b>	Building
--------------------------	----------

<b>2N. Stories</b>	
Primary Structure	2
Secondary Structure	

<b>2O. Structural Systems</b>
LB Load Bearing Brick

<b>2P. Wall Materials</b>
30 Brick

<b>2Q. Other Materials</b>

<b>2R. Roof Shapes</b>
FT Flat
PR Parapet

<b>2S. Roof Materials</b>
01 None Listed

<b>2T. Roof Features</b>

<b>2U. Foundation Materials</b>
40 Stone

<b>2V. Porch Type</b>
SI Side: Stoop

<b>2W. Plan Code</b>
RC Rectangle

<b>2Z. Sources</b>
Sanborn maps, plat maps, and building permits.





<b>D. Address / Location</b>		
3161-63	Oregon	Ave.
<b>E. City</b> St. Louis, MO 63118	<b>B. County</b> 191 St. Louis	

<b>2I. Owner's Name and Address (if Different)</b>

<b>A. Historic Name</b>	
<b>C. Other Name(s)</b>	

<b>N. Ownership</b>	Private	<input checked="" type="checkbox"/>	Local	<input type="checkbox"/>	Federal	<input type="checkbox"/>	State	<input type="checkbox"/>	Mix	<input type="checkbox"/>
---------------------	---------	-------------------------------------	-------	--------------------------	---------	--------------------------	-------	--------------------------	-----	--------------------------

<b>P. UTM X and Y Coordinates</b>	741198.737390257	4275657.38160723
-----------------------------------	------------------	------------------

<b>City Parcel Identification Number</b>	147500250	<b>Additional City Identification Number</b>	147500250
--	-----------	--	-----------

<b>2A. Architect / Builder / Designer / Engineer</b>

<b>2B. Architectural Style</b>

<b>2C. Property Type</b>
53 Four-Family Flat

<b>2D. Construction Date</b>		c.	1908
<b>2E. Alteration Dates</b>	#Name	<b>2F. Date Rebuilt</b>	
		<b>2G. Date Moved</b>	
		<b>2H. Demo Date</b>	

<b>2J. Historic Function</b>
01 Domestic

<b>2K. Historic Sub-Function</b>
01B Multiple Dwelling

<b>Present Function</b>
01 Domestic
01B Multiple Dwelling

<b>Q. Area(s) of Significance/Contexts</b>
030 Architecture
070 Community Planning and Development

<b>NR Eligibility</b>	Contributing to district
-----------------------	--------------------------

<b>Integrity</b>
Excellent

<b>Survey Report</b>
Dutchtown Survey

<b>Preparer</b>	<b>Survey Date</b>
Historic Preservation Services, LLC	2002 -- 2003

<b>2M. Resource Type</b>	Building
--------------------------	----------

<b>2N. Stories</b>	
Primary Structure	2
Secondary Structure	

<b>2O. Structural Systems</b>
UD Undetermined

<b>2P. Wall Materials</b>
30 Brick

<b>2Q. Other Materials</b>

<b>2R. Roof Shapes</b>
GB Gable: Front

<b>2S. Roof Materials</b>
99 Other: Composition Shingle

<b>2T. Roof Features</b>

<b>2U. Foundation Materials</b>
40 Stone

<b>2V. Porch Type</b>
CB Central Bay: Balcony

<b>2W. Plan Code</b>
RC Rectangle

<b>2Z. Sources</b>
Sanborn maps, plat maps, and building permits.





<b>D. Address / Location</b>		
3162-64	Oregon	Ave.
<b>E. City</b> St. Louis, MO 63118	<b>B. County</b>	191 St. Louis

<b>2I. Owner's Name and Address (if Different)</b>

<b>A. Historic Name</b>	
<b>C. Other Name(s)</b>	

<b>N. Ownership</b>	Private	<input checked="" type="checkbox"/>	Local	<input type="checkbox"/>	Federal	<input type="checkbox"/>	State	<input type="checkbox"/>	Mix	<input type="checkbox"/>
---------------------	---------	-------------------------------------	-------	--------------------------	---------	--------------------------	-------	--------------------------	-----	--------------------------

<b>P. UTM X and Y Coordinates</b>	741254.663634643	4275644.15268881
-----------------------------------	------------------	------------------

<b>City Parcel Identification Number</b>	147400040	<b>Additional City Identification Number</b>	147400040
--	-----------	--	-----------

<b>2A. Architect / Builder / Designer / Engineer</b>

<b>2B. Architectural Style</b>

<b>2C. Property Type</b>
53 Four-Family Flat

<b>2D. Construction Date</b>	c.	1908
<b>2E. Alteration Dates</b>	#Name	<b>2F. Date Rebuilt</b>
		<b>2G. Date Moved</b>
		<b>2H. Demo Date</b>

<b>2J. Historic Function</b>
01 Domestic

<b>2K. Historic Sub-Function</b>
01B Multiple Dwelling

<b>Present Function</b>
01 Domestic
01B Multiple Dwelling

<b>Q. Area(s) of Significance/Contexts</b>
030 Architecture
070 Community Planning and Development

<b>NR Eligibility</b>	Contributing to district
-----------------------	--------------------------

<b>Integrity</b>
Good to Fair

<b>Survey Report</b>
Dutchtown Survey

<b>Preparer</b>	<b>Survey Date</b>
Historic Preservation Services, LLC	2002 -- 2003

<b>2M. Resource Type</b>	Building
--------------------------	----------

<b>2N. Stories</b>	
Primary Structure	2
Secondary Structure	

<b>2O. Structural Systems</b>
UD Undetermined

<b>2P. Wall Materials</b>
30 Brick

<b>2Q. Other Materials</b>

<b>2R. Roof Shapes</b>
FT Flat
PR Parapet

<b>2S. Roof Materials</b>
01 None Listed

<b>2T. Roof Features</b>

<b>2U. Foundation Materials</b>
40 Stone

<b>2V. Porch Type</b>
R1 Recessed-1 Story

<b>2W. Plan Code</b>
RC Rectangle

<b>2Z. Sources</b>
Sanborn maps, plat maps, and building permits.



<b>D. Address / Location</b>		
3165	Oregon	Ave.
<b>E. City</b> St. Louis, MO 63118	<b>B. County</b> 191 St. Louis	

<b>2I. Owner's Name and Address (if Different)</b>

<b>A. Historic Name</b>	
<b>C. Other Name(s)</b>	

<b>N. Ownership</b>	Private	<input checked="" type="checkbox"/>	Local	<input type="checkbox"/>	Federal	<input type="checkbox"/>	State	<input type="checkbox"/>	Mix	<input type="checkbox"/>
---------------------	---------	-------------------------------------	-------	--------------------------	---------	--------------------------	-------	--------------------------	-----	--------------------------

<b>P. UTM X and Y Coordinates</b>	741197.194580049	4275646.25742978
-----------------------------------	------------------	------------------

<b>City Parcel Identification Number</b>	147500260	<b>Additional City Identification Number</b>	147500260
--	-----------	--	-----------

<b>2A. Architect / Builder / Designer / Engineer</b>

<b>2B. Architectural Style</b>

<b>2C. Property Type</b>
52 Two-Family Flat

<b>2D. Construction Date</b>	c.	1908
<b>2E. Alteration Dates</b>	#Name	<b>2F. Date Rebuilt</b>
		<b>2G. Date Moved</b>
		<b>2H. Demo Date</b>

<b>2J. Historic Function</b>
01 Domestic

<b>2K. Historic Sub-Function</b>
01B Multiple Dwelling

<b>Present Function</b>
01 Domestic
01B Multiple Dwelling

<b>Q. Area(s) of Significance/Contexts</b>
030 Architecture
070 Community Planning and Development

<b>NR Eligibility</b>	Contributing to district
-----------------------	--------------------------

<b>Integrity</b>
Excellent

<b>Survey Report</b>
Dutchtown Survey

<b>Preparer</b>	<b>Survey Date</b>
Historic Preservation Services, LLC	2002 -- 2003

<b>2M. Resource Type</b>	Building
--------------------------	----------

<b>2N. Stories</b>	
Primary Structure	2
Secondary Structure	

<b>2O. Structural Systems</b>
UD Undetermined

<b>2P. Wall Materials</b>
30 Brick

<b>2Q. Other Materials</b>

<b>2R. Roof Shapes</b>
FT Flat
PR Parapet

<b>2S. Roof Materials</b>
01 None Listed
99 Other: Composition Shingle

<b>2T. Roof Features</b>

<b>2U. Foundation Materials</b>
40 Stone

<b>2V. Porch Type</b>
OB Other Bay: Half-hipped

<b>2W. Plan Code</b>
RC Rectangle

<b>2Z. Sources</b>
Sanborn maps, plat maps, and building permits.



<b>D. Address / Location</b>		
3166-68	Oregon	Ave.
<b>E. City</b> St. Louis, MO 63118	<b>B. County</b> 191 St. Louis	

<b>2I. Owner's Name and Address (if Different)</b>

<b>A. Historic Name</b>	
<b>C. Other Name(s)</b>	

<b>N. Ownership</b>	Private	<input checked="" type="checkbox"/>	Local	<input type="checkbox"/>	Federal	<input type="checkbox"/>	State	<input type="checkbox"/>	Mix	<input type="checkbox"/>
---------------------	---------	-------------------------------------	-------	--------------------------	---------	--------------------------	-------	--------------------------	-----	--------------------------

<b>P. UTM X and Y Coordinates</b>	741252.520020806	4275629.00054488
-----------------------------------	------------------	------------------

<b>City Parcel Identification Number</b>	147400030	<b>Additional City Identification Number</b>	147400030
--	-----------	--	-----------

<b>2A. Architect / Builder / Designer / Engineer</b>
Albert Meitz (1910)

<b>2B. Architectural Style</b>

<b>2C. Property Type</b>
53 Four-Family Flat

<b>2D. Construction Date</b>		1910
<b>2E. Alteration Dates</b>	#Name	<b>2F. Date Rebuilt</b>
		<b>2G. Date Moved</b>
		<b>2H. Demo Date</b>

<b>2J. Historic Function</b>
01 Domestic

<b>2K. Historic Sub-Function</b>
01B Multiple Dwelling

<b>Present Function</b>
01 Domestic
01B Multiple Dwelling

<b>Q. Area(s) of Significance/Contexts</b>
030 Architecture
070 Community Planning and Development

<b>NR Eligibility</b>	Contributing to district
-----------------------	--------------------------

<b>Integrity</b>
Excellent

<b>Survey Report</b>
Dutchtown Survey

<b>Preparer</b>	<b>Survey Date</b>
Historic Preservation Services, LLC	2002 -- 2003

<b>2M. Resource Type</b>	Building
--------------------------	----------

<b>2N. Stories</b>	
Primary Structure	2
Secondary Structure	

<b>2O. Structural Systems</b>
UD Undetermined

<b>2P. Wall Materials</b>
30 Brick

<b>2Q. Other Materials</b>

<b>2R. Roof Shapes</b>
FT Flat
PR Parapet

<b>2S. Roof Materials</b>
01 None Listed

<b>2T. Roof Features</b>

<b>2U. Foundation Materials</b>
40 Stone

<b>2V. Porch Type</b>
R1 Recessed-1 Story

<b>2W. Plan Code</b>
RC Rectangle

<b>2Z. Sources</b>
Sanborn maps, plat maps, and building permits.





# Missouri Historic Resources Survey

Page 1

Reference Number

SLC-AS-031-034

## D. Address / Location

3169 Oregon Ave.

E. City St. Louis, MO 63118

B. County 191 St. Louis

## A. Historic Name

## C. Other Name(s)

## N. Ownership

Private

X

Local

Federal

State

Mix

## P. UTM X and Y Coordinates

741196.283134597

4275638.04129525

## City Parcel Identification Number

147500270

## Additional City Identification Number

147500270

## 2A. Architect / Builder / Designer / Engineer

## 2B. Architectural Style

65 Bungalow/Craftsman

## 2C. Property Type

22 Bungalow/Bungalowoid

## 2D. Construction Date

1925

## 2E. Alteration Dates

#Name

## 2F. Date Rebuilt

## 2G. Date Moved

## 2H. Demo Date

## 2J. Historic Function

01 Domestic

## 2K. Historic Sub-Function

01A Single Dwelling

## Present Function

01 Domestic

01A Single Dwelling

## Q. Area(s) of Significance/Contexts

030 Architecture

070 Community Planning and Development

## NR Eligibility

Contributing to district

## Integrity

Excellent

## Survey Report

Dutchtown Survey

## Preparer

Historic Preservation Services, LLC

## Survey Date

2002 -- 2003

## 2I. Owner's Name and Address (if Different)

## 2M. Resource Type

Building

## 2N. Stories

Primary Structure

1

Secondary Structure

## 2O. Structural Systems

UD Undetermined

## 2P. Wall Materials

30 Brick

## 2Q. Other Materials

## 2R. Roof Shapes

GB Gable: Front

## 2S. Roof Materials

99 Other: Composition Shingle

## 2T. Roof Features

## 2U. Foundation Materials

40 Stone

## 2V. Porch Type

FU Full: Clipped Gable

## 2W. Plan Code

RC Rectangle

## 2Z. Sources

Sanborn maps, plat maps, and building permits.

<b>D. Address / Location</b>		
3170-72	Oregon	Ave.
<b>E. City</b> St. Louis, MO 63118	<b>B. County</b>	191 St. Louis

<b>2I. Owner's Name and Address (if Different)</b>

<b>A. Historic Name</b>	
<b>C. Other Name(s)</b>	

<b>N. Ownership</b>	Private	<input checked="" type="checkbox"/>	Local	<input type="checkbox"/>	Federal	<input type="checkbox"/>	State	<input type="checkbox"/>	Mix	<input type="checkbox"/>
---------------------	---------	-------------------------------------	-------	--------------------------	---------	--------------------------	-------	--------------------------	-----	--------------------------

<b>P. UTM X and Y Coordinates</b>	741250.532427561	4275613.71795438
-----------------------------------	------------------	------------------

<b>City Parcel Identification Number</b>	147400020	<b>Additional City Identification Number</b>	147400020
--	-----------	--	-----------

--

<b>2A. Architect / Builder / Designer / Engineer</b>

<b>2B. Architectural Style</b>

<b>2C. Property Type</b>
53 Four-Family Flat

<b>2D. Construction Date</b>	c.	1908
------------------------------	----	------

<b>2E. Alteration Dates</b>	#Name	<b>2F. Date Rebuilt</b>	
		<b>2G. Date Moved</b>	
		<b>2H. Demo Date</b>	

<b>2J. Historic Function</b>
01 Domestic

<b>2K. Historic Sub-Function</b>
01B Multiple Dwelling

<b>Present Function</b>
01 Domestic
01B Multiple Dwelling

<b>Q. Area(s) of Significance/Contexts</b>
030 Architecture
070 Community Planning and Development

<b>NR Eligibility</b>	Contributing to district
-----------------------	--------------------------

<b>Integrity</b>
Excellent

<b>Survey Report</b>
Dutchtown Survey

<b>Preparer</b>	<b>Survey Date</b>
Historic Preservation Services, LLC	2002 -- 2003

<b>2M. Resource Type</b>	Building
--------------------------	----------

<b>2N. Stories</b>	
Primary Structure	2
Secondary Structure	

<b>2O. Structural Systems</b>
UD Undetermined

<b>2P. Wall Materials</b>
30 Brick

<b>2Q. Other Materials</b>

<b>2R. Roof Shapes</b>
FT Flat
PR Parapet

<b>2S. Roof Materials</b>
01 None Listed
99 Other: Composition Shingle

<b>2T. Roof Features</b>

<b>2U. Foundation Materials</b>
40 Stone

<b>2V. Porch Type</b>
CB Central Bay: Hipped

<b>2W. Plan Code</b>
RC Rectangle

<b>2Z. Sources</b>
Sanborn maps, plat maps, and building permits.





<b>D. Address / Location</b>		
3173	Oregon	Ave.
<b>E. City</b> St. Louis, MO 63118	<b>B. County</b>	191 St. Louis

<b>2I. Owner's Name and Address (if Different)</b>

<b>A. Historic Name</b>	
<b>C. Other Name(s)</b>	

<b>N. Ownership</b>	Private	<input checked="" type="checkbox"/>	Local	<input type="checkbox"/>	Federal	<input type="checkbox"/>	State	<input type="checkbox"/>	Mix	<input type="checkbox"/>
---------------------	---------	-------------------------------------	-------	--------------------------	---------	--------------------------	-------	--------------------------	-----	--------------------------

<b>P. UTM X and Y Coordinates</b>	741194.887671042	4275628.47926639
-----------------------------------	------------------	------------------

<b>City Parcel Identification Number</b>	147500280	<b>Additional City Identification Number</b>	147500280
--	-----------	--	-----------

<b>2A. Architect / Builder / Designer / Engineer</b>
Jacob Strauss (1910)

<b>2B. Architectural Style</b>

<b>2C. Property Type</b>
14 Shotgun

<b>2D. Construction Date</b>	1910		
<b>2E. Alteration Dates</b>	#Name	<b>2F. Date Rebuilt</b>	
		<b>2G. Date Moved</b>	
		<b>2H. Demo Date</b>	

<b>2J. Historic Function</b>
01 Domestic

<b>2K. Historic Sub-Function</b>
01B Multiple Dwelling

<b>Present Function</b>
01 Domestic
01B Multiple Dwelling

<b>Q. Area(s) of Significance/Contexts</b>
030 Architecture
070 Community Planning and Development

<b>NR Eligibility</b>	Contributing to district
-----------------------	--------------------------

<b>Integrity</b>
Good to Fair

<b>Survey Report</b>
Dutchtown Survey

<b>Preparer</b>	<b>Survey Date</b>
Historic Preservation Services, LLC	2002 -- 2003

<b>2M. Resource Type</b>	Building
--------------------------	----------

<b>2N. Stories</b>	
Primary Structure	1
Secondary Structure	

<b>2O. Structural Systems</b>
UD Undetermined

<b>2P. Wall Materials</b>
30 Brick

<b>2Q. Other Materials</b>

<b>2R. Roof Shapes</b>
FT Flat
PR Parapet

<b>2S. Roof Materials</b>
01 None Listed
99 Other: Composition Shingle

<b>2T. Roof Features</b>

<b>2U. Foundation Materials</b>
40 Stone

<b>2V. Porch Type</b>
R1 Recessed-1 Story: Stoop
SI Side: Stoop

<b>2W. Plan Code</b>
LS L-Shape

<b>2Z. Sources</b>
Sanborn maps, plat maps, and building permits.



<b>D. Address / Location</b>		
3174	Oregon	Ave.
<b>E. City</b> St. Louis, MO 63118	<b>B. County</b>	191 St. Louis

<b>2I. Owner's Name and Address (if Different)</b>

<b>A. Historic Name</b>	
<b>C. Other Name(s)</b>	

<b>N. Ownership</b>	Private	<input checked="" type="checkbox"/>	Local	<input type="checkbox"/>	Federal	<input type="checkbox"/>	State	<input type="checkbox"/>	Mix	<input type="checkbox"/>
---------------------	---------	-------------------------------------	-------	--------------------------	---------	--------------------------	-------	--------------------------	-----	--------------------------

<b>P. UTM X and Y Coordinates</b>	741248.898207211	4275601.78960032
-----------------------------------	------------------	------------------

<b>City Parcel Identification Number</b>	147400010	<b>Additional City Identification Number</b>	147400010
--	-----------	--	-----------

<b>2A. Architect / Builder / Designer / Engineer</b>

<b>2B. Architectural Style</b>

<b>2C. Property Type</b>
52 Two-Family Flat

<b>2D. Construction Date</b>	c.	1908
------------------------------	----	------

<b>2E. Alteration Dates</b>	#Name	<b>2F. Date Rebuilt</b>	
		<b>2G. Date Moved</b>	
		<b>2H. Demo Date</b>	

<b>2J. Historic Function</b>
01 Domestic

<b>2K. Historic Sub-Function</b>
01B Multiple Dwelling

<b>Present Function</b>
01 Domestic
01B Multiple Dwelling

<b>Q. Area(s) of Significance/Contexts</b>
030 Architecture
070 Community Planning and Development

<b>NR Eligibility</b>	Contributing to district
-----------------------	--------------------------

<b>Integrity</b>
Excellent

<b>Survey Report</b>
Dutchtown Survey

<b>Preparer</b>	<b>Survey Date</b>
Historic Preservation Services, LLC	2002 -- 2003

<b>2M. Resource Type</b>	Building
--------------------------	----------

<b>2N. Stories</b>	
Primary Structure	2
Secondary Structure	

<b>2O. Structural Systems</b>
UD Undetermined

<b>2P. Wall Materials</b>
30 Brick

<b>2Q. Other Materials</b>

<b>2R. Roof Shapes</b>
FT Flat
PR Parapet

<b>2S. Roof Materials</b>
01 None Listed

<b>2T. Roof Features</b>

<b>2U. Foundation Materials</b>
40 Stone

<b>2V. Porch Type</b>
R1 Recessed-1 Story

<b>2W. Plan Code</b>
RC Rectangle

<b>2Z. Sources</b>
Sanborn maps, plat maps, and building permits.



<b>D. Address / Location</b>		
3175-77	Oregon	Ave.
<b>E. City</b> St. Louis, MO 63118	<b>B. County</b> 191 St. Louis	

<b>2I. Owner's Name and Address (if Different)</b>

<b>A. Historic Name</b>	
<b>C. Other Name(s)</b>	

<b>N. Ownership</b>	Private	<input checked="" type="checkbox"/>	Local	<input type="checkbox"/>	Federal	<input type="checkbox"/>	State	<input type="checkbox"/>	Mix	<input type="checkbox"/>
---------------------	---------	-------------------------------------	-------	--------------------------	---------	--------------------------	-------	--------------------------	-----	--------------------------

<b>P. UTM X and Y Coordinates</b>	741194.080154424	4275620.96581198
-----------------------------------	------------------	------------------

<b>City Parcel Identification Number</b>	147500290	<b>Additional City Identification Number</b>	147500290
--	-----------	--	-----------

--

<b>2A. Architect / Builder / Designer / Engineer</b>

<b>2B. Architectural Style</b>

<b>2C. Property Type</b>
51 Duplex

<b>2D. Construction Date</b>	c.	1908
------------------------------	----	------

<b>2E. Alteration Dates</b>	#Name	<b>2F. Date Rebuilt</b>	
		<b>2G. Date Moved</b>	
		<b>2H. Demo Date</b>	

<b>2J. Historic Function</b>
01 Domestic

<b>2K. Historic Sub-Function</b>
01B Multiple Dwelling

<b>Present Function</b>
01 Domestic
01B Multiple Dwelling

<b>Q. Area(s) of Significance/Contexts</b>
030 Architecture
070 Community Planning and Development

<b>NR Eligibility</b>	Contributing to district
-----------------------	--------------------------

<b>Integrity</b>
Good to Fair

<b>Survey Report</b>
Dutchtown Survey

<b>Preparer</b>	<b>Survey Date</b>
Historic Preservation Services, LLC	2002 -- 2003

<b>2M. Resource Type</b>	Building
--------------------------	----------

<b>2N. Stories</b>	
Primary Structure	2
Secondary Structure	

<b>2O. Structural Systems</b>
UD Undetermined

<b>2P. Wall Materials</b>
30 Brick

<b>2Q. Other Materials</b>

<b>2R. Roof Shapes</b>
FT Flat
PR Parapet

<b>2S. Roof Materials</b>
01 None Listed

<b>2T. Roof Features</b>

<b>2U. Foundation Materials</b>
40 Stone

<b>2V. Porch Type</b>
ST Stoop

<b>2W. Plan Code</b>
SQ Square

<b>2Z. Sources</b>
Sanborn maps, plat maps, and building permits.



<b>D. Address / Location</b>		
3179	Oregon	Ave.
<b>E. City</b> St. Louis, MO 63118	<b>B. County</b> 191 St. Louis	

<b>2I. Owner's Name and Address (if Different)</b>

<b>A. Historic Name</b>	
<b>C. Other Name(s)</b>	

<b>N. Ownership</b>	Private	<input checked="" type="checkbox"/>	Local	<input type="checkbox"/>	Federal	<input type="checkbox"/>	State	<input type="checkbox"/>	Mix	<input type="checkbox"/>
---------------------	---------	-------------------------------------	-------	--------------------------	---------	--------------------------	-------	--------------------------	-----	--------------------------

<b>P. UTM X and Y Coordinates</b>	741192.330672216	4275608.32067985
-----------------------------------	------------------	------------------

<b>City Parcel Identification Number</b>	147500310	<b>Additional City Identification Number</b>	147500310
--	-----------	--	-----------

<b>2A. Architect / Builder / Designer / Engineer</b>
J. Miller (1923)

<b>2B. Architectural Style</b>
90 Mixed

<b>2C. Property Type</b>
56 Triplex

<b>2D. Construction Date</b>	c.	1895
------------------------------	----	------

<b>2E. Alteration Dates</b>	#Name	<b>2F. Date Rebuilt</b>	
		<b>2G. Date Moved</b>	
		<b>2H. Demo Date</b>	

<b>2J. Historic Function</b>
01 Domestic

<b>2K. Historic Sub-Function</b>
01B Multiple Dwelling

<b>Present Function</b>
01 Domestic
01B Multiple Dwelling

<b>Q. Area(s) of Significance/Contexts</b>
030 Architecture
070 Community Planning and Development

<b>NR Eligibility</b>	Contributing to district
-----------------------	--------------------------

<b>Integrity</b>
Good to Fair

<b>Survey Report</b>
Dutchtown Survey

<b>Preparer</b>	<b>Survey Date</b>
Historic Preservation Services, LLC	2002 -- 2003

<b>2M. Resource Type</b>	Building
--------------------------	----------

<b>2N. Stories</b>	
Primary Structure	3
Secondary Structure	

<b>2O. Structural Systems</b>
LB Load Bearing Brick

<b>2P. Wall Materials</b>
30 Brick

<b>2Q. Other Materials</b>

<b>2R. Roof Shapes</b>
FT Flat
PR Parapet
MN Mansard

<b>2S. Roof Materials</b>
01 None Listed
99 Other: Composition Shingle

<b>2T. Roof Features</b>
DR Dormer: Gable

<b>2U. Foundation Materials</b>
40 Stone

<b>2V. Porch Type</b>
SI Side: Awning

<b>2W. Plan Code</b>
LS L-Shape

<b>2Z. Sources</b>
Sanborn maps, plat maps, and building permits.



<b>D. Address / Location</b>		
3214	Oregon	Ave.
<b>E. City</b> St. Louis, MO 63118	<b>B. County</b>	191 St. Louis

<b>2I. Owner's Name and Address (if Different)</b>

<b>A. Historic Name</b>	
<b>C. Other Name(s)</b>	

<b>N. Ownership</b>	Private	<input checked="" type="checkbox"/>	Local	<input type="checkbox"/>	Federal	<input type="checkbox"/>	State	<input type="checkbox"/>	Mix	<input type="checkbox"/>
---------------------	---------	-------------------------------------	-------	--------------------------	---------	--------------------------	-------	--------------------------	-----	--------------------------

<b>P. UTM X and Y Coordinates</b>	741234.101565733	4275487.46089839
-----------------------------------	------------------	------------------

<b>City Parcel Identification Number</b>	151200130	<b>Additional City Identification Number</b>	151200130
--	-----------	--	-----------

<b>2A. Architect / Builder / Designer / Engineer</b>
John Stuckenberg (A), Henry (Sic)hrmann (B) (1900)
J. G. Stumpf (1920)

<b>2B. Architectural Style</b>
47 Romanesque

<b>2C. Property Type</b>
52 Two-Family Flat

<b>2D. Construction Date</b>	1900		
<b>2E. Alteration Dates</b>	#Name	<b>2F. Date Rebuilt</b>	
		<b>2G. Date Moved</b>	
		<b>2H. Demo Date</b>	

<b>2J. Historic Function</b>
01 Domestic

<b>2K. Historic Sub-Function</b>
01B Multiple Dwelling

<b>Present Function</b>
01 Domestic
01B Multiple Dwelling

<b>Q. Area(s) of Significance/Contexts</b>
030 Architecture
070 Community Planning and Development

<b>NR Eligibility</b>	Contributing to district
-----------------------	--------------------------

<b>Integrity</b>
Good to Fair

<b>Survey Report</b>
Dutchtown Survey

<b>Preparer</b>	<b>Survey Date</b>
Historic Preservation Services, LLC	2002 -- 2003

<b>2M. Resource Type</b>	Building
--------------------------	----------

<b>2N. Stories</b>	
Primary Structure	2
Secondary Structure	

<b>2O. Structural Systems</b>
LB Load Bearing Brick

<b>2P. Wall Materials</b>
30 Brick

<b>2Q. Other Materials</b>

<b>2R. Roof Shapes</b>
FT Flat
PR Parapet

<b>2S. Roof Materials</b>
01 None Listed

<b>2T. Roof Features</b>

<b>2U. Foundation Materials</b>
40 Stone

<b>2V. Porch Type</b>
OH One-Half: Balcony

<b>2W. Plan Code</b>
RC Rectangle

<b>2Z. Sources</b>
1909 Sanborn maps (Volume 4, 8 and 9)





<b>D. Address / Location</b>		
3215	Oregon	Ave.
<b>E. City</b>	St. Louis, MO 63118	<b>B. County</b> 191 St. Louis

<b>2I. Owner's Name and Address (if Different)</b>

<b>A. Historic Name</b>	
<b>C. Other Name(s)</b>	

<b>N. Ownership</b>	Private	<input checked="" type="checkbox"/>	Local	<input type="checkbox"/>	Federal	<input type="checkbox"/>	State	<input type="checkbox"/>	Mix	<input type="checkbox"/>
---------------------	---------	-------------------------------------	-------	--------------------------	---------	--------------------------	-------	--------------------------	-----	--------------------------

<b>P. UTM X and Y Coordinates</b>	741177.527540006	4275495.271887
-----------------------------------	------------------	----------------

<b>City Parcel Identification Number</b>	150900200	<b>Additional City Identification Number</b>	150900200
--	-----------	--	-----------

<b>2A. Architect / Builder / Designer / Engineer</b>
Wm. Voepel (1903)

<b>2B. Architectural Style</b>

<b>2C. Property Type</b>
52 Two-Family Flat

<b>2D. Construction Date</b>	1903		
<b>2E. Alteration Dates</b>	#Name	<b>2F. Date Rebuilt</b>	
		<b>2G. Date Moved</b>	
		<b>2H. Demo Date</b>	

<b>2J. Historic Function</b>
01 Domestic

<b>2K. Historic Sub-Function</b>
01B Multiple Dwelling

<b>Present Function</b>
01 Domestic
01B Multiple Dwelling

<b>Q. Area(s) of Significance/Contexts</b>
030 Architecture
070 Community Planning and Development

<b>NR Eligibility</b>	Contributing to district
-----------------------	--------------------------

<b>Integrity</b>
Excellent

<b>Survey Report</b>
Dutchtown Survey

<b>Preparer</b>	<b>Survey Date</b>
Historic Preservation Services, LLC	2002 -- 2003

<b>2M. Resource Type</b>	Building
--------------------------	----------

<b>2N. Stories</b>	
Primary Structure	2
Secondary Structure	

<b>2O. Structural Systems</b>
UD Undetermined

<b>2P. Wall Materials</b>
30 Brick

<b>2Q. Other Materials</b>

<b>2R. Roof Shapes</b>
FT Flat
PR Parapet

<b>2S. Roof Materials</b>
01 None Listed

<b>2T. Roof Features</b>

<b>2U. Foundation Materials</b>
40 Stone

<b>2V. Porch Type</b>
R1 Recessed-1 Story

<b>2W. Plan Code</b>
RC Rectangle

<b>2Z. Sources</b>
1909 Sanborn maps (Volume 4, 8 and 9)



<b>D. Address / Location</b>		
3218	Oregon	Ave.
<b>E. City</b> St. Louis, MO 63118	<b>B. County</b>	191 St. Louis

<b>2I. Owner's Name and Address (if Different)</b>

<b>A. Historic Name</b>	
<b>C. Other Name(s)</b>	

<b>N. Ownership</b>	Private	<input checked="" type="checkbox"/>	Local	<input type="checkbox"/>	Federal	<input type="checkbox"/>	State	<input type="checkbox"/>	Mix	<input type="checkbox"/>
---------------------	---------	-------------------------------------	-------	--------------------------	---------	--------------------------	-------	--------------------------	-----	--------------------------

<b>P. UTM X and Y Coordinates</b>	741233.144595318	4275479.34574345
-----------------------------------	------------------	------------------

<b>City Parcel Identification Number</b>	151200120	<b>Additional City Identification Number</b>	151200120
--	-----------	--	-----------

<b>2A. Architect / Builder / Designer / Engineer</b>

<b>2B. Architectural Style</b>

<b>2C. Property Type</b>
52 Two-Family Flat

<b>2D. Construction Date</b>	1922		
<b>2E. Alteration Dates</b>	#Name	<b>2F. Date Rebuilt</b>	
		<b>2G. Date Moved</b>	
		<b>2H. Demo Date</b>	

<b>2J. Historic Function</b>
01 Domestic

<b>2K. Historic Sub-Function</b>
01B Multiple Dwelling

<b>Present Function</b>
01 Domestic
01B Multiple Dwelling

<b>Q. Area(s) of Significance/Contexts</b>
030 Architecture
070 Community Planning and Development

<b>NR Eligibility</b>	Contributing to district
-----------------------	--------------------------

<b>Integrity</b>
Excellent

<b>Survey Report</b>
Dutchtown Survey

<b>Preparer</b>	<b>Survey Date</b>
Historic Preservation Services, LLC	2002 -- 2003

<b>2M. Resource Type</b>	Building
--------------------------	----------

<b>2N. Stories</b>	
Primary Structure	2
Secondary Structure	

<b>2O. Structural Systems</b>
UD Undetermined

<b>2P. Wall Materials</b>
30 Brick

<b>2Q. Other Materials</b>

<b>2R. Roof Shapes</b>
FT Flat
PR Parapet

<b>2S. Roof Materials</b>
01 None Listed
99 Other: Composition Shingle

<b>2T. Roof Features</b>

<b>2U. Foundation Materials</b>
40 Stone

<b>2V. Porch Type</b>
OH One-Half: Gable

<b>2W. Plan Code</b>
RC Rectangle

<b>2Z. Sources</b>
Sanborn maps, plat maps, and building permits.



<b>D. Address / Location</b>		
3219	Oregon	Ave.
<b>E. City</b> St. Louis, MO 63118	<b>B. County</b>	191 St. Louis

<b>2I. Owner's Name and Address (if Different)</b>

<b>A. Historic Name</b>	
<b>C. Other Name(s)</b>	

<b>N. Ownership</b>	Private	<input checked="" type="checkbox"/>	Local	<input type="checkbox"/>	Federal	<input type="checkbox"/>	State	<input type="checkbox"/>	Mix	<input type="checkbox"/>
---------------------	---------	-------------------------------------	-------	--------------------------	---------	--------------------------	-------	--------------------------	-----	--------------------------

<b>P. UTM X and Y Coordinates</b>	741176.372988789	4275486.91309468
-----------------------------------	------------------	------------------

<b>City Parcel Identification Number</b>	150900210	<b>Additional City Identification Number</b>	150900210
--	-----------	--	-----------

<b>2A. Architect / Builder / Designer / Engineer</b>
A. Reve, W. G. G. Wahlers (1904)

<b>2B. Architectural Style</b>

<b>2C. Property Type</b>
52 Two-Family Flat

<b>2D. Construction Date</b>	1904		
<b>2E. Alteration Dates</b>	#Name	<b>2F. Date Rebuilt</b>	
		<b>2G. Date Moved</b>	
		<b>2H. Demo Date</b>	

<b>2J. Historic Function</b>
01 Domestic

<b>2K. Historic Sub-Function</b>
01B Multiple Dwelling

<b>Present Function</b>
01 Domestic
01B Multiple Dwelling

<b>Q. Area(s) of Significance/Contexts</b>
030 Architecture
070 Community Planning and Development

<b>NR Eligibility</b>	Contributing to district
-----------------------	--------------------------

<b>Integrity</b>
Excellent

<b>Survey Report</b>
Dutchtown Survey

<b>Preparer</b>	<b>Survey Date</b>
Historic Preservation Services, LLC	2002 -- 2003

<b>2M. Resource Type</b>	Building
--------------------------	----------

<b>2N. Stories</b>	
Primary Structure	2
Secondary Structure	

<b>2O. Structural Systems</b>
UD Undetermined

<b>2P. Wall Materials</b>
30 Brick

<b>2Q. Other Materials</b>

<b>2R. Roof Shapes</b>
FT Flat
PR Parapet

<b>2S. Roof Materials</b>
01 None Listed

<b>2T. Roof Features</b>

<b>2U. Foundation Materials</b>
40 Stone

<b>2V. Porch Type</b>
R1 Recessed-1 Story: Awning

<b>2W. Plan Code</b>
RC Rectangle

<b>2Z. Sources</b>
1909 Sanborn maps (Volume 4, 8 and 9)





<b>D. Address / Location</b>		
3220	Oregon	Ave.
<b>E. City</b> St. Louis, MO 63118	<b>B. County</b> 191 St. Louis	

<b>2I. Owner's Name and Address (if Different)</b>

<b>A. Historic Name</b>	
<b>C. Other Name(s)</b>	

<b>N. Ownership</b>	Private	<input checked="" type="checkbox"/>	Local	<input type="checkbox"/>	Federal	<input type="checkbox"/>	State	<input type="checkbox"/>	Mix	<input type="checkbox"/>
---------------------	---------	-------------------------------------	-------	--------------------------	---------	--------------------------	-------	--------------------------	-----	--------------------------

<b>P. UTM X and Y Coordinates</b>	741232.081949537	4275471.37917766
-----------------------------------	------------------	------------------

<b>City Parcel Identification Number</b>	151200110	<b>Additional City Identification Number</b>	151200110
--	-----------	--	-----------

<b>2A. Architect / Builder / Designer / Engineer</b>

<b>2B. Architectural Style</b>
43 Second Empire Mansard

<b>2C. Property Type</b>
52 Two-Family Flat

<b>2D. Construction Date</b>		s.	1909
------------------------------	--	----	------

<b>2E. Alteration Dates</b>	#Name	<b>2F. Date Rebuilt</b>	
		<b>2G. Date Moved</b>	
		<b>2H. Demo Date</b>	

<b>2J. Historic Function</b>
01 Domestic

<b>2K. Historic Sub-Function</b>
01B Multiple Dwelling

<b>Present Function</b>
01 Domestic
01B Multiple Dwelling

<b>Q. Area(s) of Significance/Contexts</b>
030 Architecture
070 Community Planning and Development

<b>NR Eligibility</b>	Contributing to district
-----------------------	--------------------------

<b>Integrity</b>
Excellent

<b>Survey Report</b>
Dutchtown Survey

<b>Preparer</b>	<b>Survey Date</b>
Historic Preservation Services, LLC	2002 -- 2003

<b>2M. Resource Type</b>	Building
--------------------------	----------

<b>2N. Stories</b>	
Primary Structure	3
Secondary Structure	

<b>2O. Structural Systems</b>
UD Undetermined

<b>2P. Wall Materials</b>
30 Brick

<b>2Q. Other Materials</b>

<b>2R. Roof Shapes</b>
FT Flat
MN Mansard

<b>2S. Roof Materials</b>
01 None Listed
22 Shingle Decorative

<b>2T. Roof Features</b>
DR Dormer: Pediment

<b>2U. Foundation Materials</b>
40 Stone

<b>2V. Porch Type</b>
R1 Recessed-1 Story: Awning

<b>2W. Plan Code</b>
RC Rectangle

<b>2Z. Sources</b>
1909 Sanborn maps (Volume 4, 8 and 9)



<b>D. Address / Location</b>		
3221	Oregon	Ave.
<b>E. City</b> St. Louis, MO 63118	<b>B. County</b>	191 St. Louis

<b>2I. Owner's Name and Address (if Different)</b>

<b>A. Historic Name</b>	
<b>C. Other Name(s)</b>	

<b>N. Ownership</b>	Private	<input checked="" type="checkbox"/>	Local	<input type="checkbox"/>	Federal	<input type="checkbox"/>	State	<input type="checkbox"/>	Mix	<input type="checkbox"/>
---------------------	---------	-------------------------------------	-------	--------------------------	---------	--------------------------	-------	--------------------------	-----	--------------------------

<b>P. UTM X and Y Coordinates</b>	741175.349555987	4275479.61610079
-----------------------------------	------------------	------------------

<b>City Parcel Identification Number</b>	150900220	<b>Additional City Identification Number</b>	150900220
--	-----------	--	-----------

<b>2A. Architect / Builder / Designer / Engineer</b>

<b>2B. Architectural Style</b>

<b>2C. Property Type</b>
52 Two-Family Flat

<b>2D. Construction Date</b>		s.	1909
<b>2E. Alteration Dates</b>	#Name	<b>2F. Date Rebuilt</b>	
		<b>2G. Date Moved</b>	
		<b>2H. Demo Date</b>	

<b>2J. Historic Function</b>
01 Domestic

<b>2K. Historic Sub-Function</b>
01B Multiple Dwelling

<b>Present Function</b>
01 Domestic
01B Multiple Dwelling

<b>Q. Area(s) of Significance/Contexts</b>
030 Architecture
070 Community Planning and Development

<b>NR Eligibility</b>	Contributing to district
-----------------------	--------------------------

<b>Integrity</b>
Excellent

<b>Survey Report</b>
Dutchtown Survey

<b>Preparer</b>	<b>Survey Date</b>
Historic Preservation Services, LLC	2002 -- 2003

<b>2M. Resource Type</b>	Building
--------------------------	----------

<b>2N. Stories</b>	
Primary Structure	2
Secondary Structure	

<b>2O. Structural Systems</b>
UD Undetermined

<b>2P. Wall Materials</b>
30 Brick

<b>2Q. Other Materials</b>

<b>2R. Roof Shapes</b>
FT Flat
PR Parapet

<b>2S. Roof Materials</b>
01 None Listed

<b>2T. Roof Features</b>

<b>2U. Foundation Materials</b>
40 Stone

<b>2V. Porch Type</b>
R1 Recessed-1 Story

<b>2W. Plan Code</b>
RC Rectangle

<b>2Z. Sources</b>
1909 Sanborn maps (Volume 4, 8 and 9)



<b>D. Address / Location</b>		
3222	Oregon	Ave.
<b>E. City</b> St. Louis, MO 63118	<b>B. County</b> 191 St. Louis	

<b>2I. Owner's Name and Address (if Different)</b>

<b>A. Historic Name</b>	
<b>C. Other Name(s)</b>	

<b>N. Ownership</b>	Private	<input checked="" type="checkbox"/>	Local	<input type="checkbox"/>	Federal	<input type="checkbox"/>	State	<input type="checkbox"/>	Mix	<input type="checkbox"/>
---------------------	---------	-------------------------------------	-------	--------------------------	---------	--------------------------	-------	--------------------------	-----	--------------------------

<b>P. UTM X and Y Coordinates</b>	741230.81076909	4275463.37394952
-----------------------------------	-----------------	------------------

<b>City Parcel Identification Number</b>	151200100	<b>Additional City Identification Number</b>	151200100
--	-----------	--	-----------

<b>2A. Architect / Builder / Designer / Engineer</b>

<b>2B. Architectural Style</b>

<b>2C. Property Type</b>
52 Two-Family Flat

<b>2D. Construction Date</b>		s.	1909
------------------------------	--	----	------

<b>2E. Alteration Dates</b>	#Name	<b>2F. Date Rebuilt</b>		
		<b>2G. Date Moved</b>		
		<b>2H. Demo Date</b>		

<b>2J. Historic Function</b>
01 Domestic

<b>2K. Historic Sub-Function</b>
01B Multiple Dwelling

<b>Present Function</b>
01 Domestic
01B Multiple Dwelling

<b>Q. Area(s) of Significance/Contexts</b>
030 Architecture
070 Community Planning and Development

<b>NR Eligibility</b>	Contributing to district
-----------------------	--------------------------

<b>Integrity</b>
Excellent

<b>Survey Report</b>
Dutchtown Survey

<b>Preparer</b>	<b>Survey Date</b>
Historic Preservation Services, LLC	2002 -- 2003

<b>2M. Resource Type</b>	Building
--------------------------	----------

<b>2N. Stories</b>	
Primary Structure	2
Secondary Structure	

<b>2O. Structural Systems</b>
UD Undetermined

<b>2P. Wall Materials</b>
30 Brick

<b>2Q. Other Materials</b>

<b>2R. Roof Shapes</b>
FT Flat
PR Parapet

<b>2S. Roof Materials</b>
01 None Listed

<b>2T. Roof Features</b>

<b>2U. Foundation Materials</b>
40 Stone

<b>2V. Porch Type</b>
R1 Recessed-1 Story

<b>2W. Plan Code</b>
RC Rectangle

<b>2Z. Sources</b>
1909 Sanborn maps (Volume 4, 8 and 9)



<b>D. Address / Location</b>		
3223	Oregon	Ave.
<b>E. City</b> St. Louis, MO 63118	<b>B. County</b> 191 St. Louis	

<b>2I. Owner's Name and Address (if Different)</b>

<b>A. Historic Name</b>	
<b>C. Other Name(s)</b>	

<b>N. Ownership</b>	Private	<input checked="" type="checkbox"/>	Local	<input type="checkbox"/>	Federal	<input type="checkbox"/>	State	<input type="checkbox"/>	Mix	<input type="checkbox"/>
---------------------	---------	-------------------------------------	-------	--------------------------	---------	--------------------------	-------	--------------------------	-----	--------------------------

<b>P. UTM X and Y Coordinates</b>	741174.548513398	4275472.31903768
-----------------------------------	------------------	------------------

<b>City Parcel Identification Number</b>	150900230	<b>Additional City Identification Number</b>	150900230
--	-----------	--	-----------

<b>2A. Architect / Builder / Designer / Engineer</b>

<b>2B. Architectural Style</b>
47 Romanesque

<b>2C. Property Type</b>
52 2-Family Flat

<b>2D. Construction Date</b>		s.	1909
<b>2E. Alteration Dates</b>	#Name	<b>2F. Date Rebuilt</b>	
		<b>2G. Date Moved</b>	
		<b>2H. Demo Date</b>	

<b>2J. Historic Function</b>
01 Domestic

<b>2K. Historic Sub-Function</b>
01B Multiple Dwelling

<b>Present Function</b>
01 Domestic
01B Multiple Dwelling

<b>Q. Area(s) of Significance/Contexts</b>
030 Architecture
070 Community Planning and Development

<b>NR Eligibility</b>	Contributing to district
-----------------------	--------------------------

<b>Integrity</b>
Excellent

<b>Survey Report</b>
Dutchtown Survey

<b>Preparer</b>	<b>Survey Date</b>
Historic Preservation Services, LLC	2002 -- 2003

<b>2M. Resource Type</b>	Building
--------------------------	----------

<b>2N. Stories</b>	
Primary Structure	2
Secondary Structure	

<b>2O. Structural Systems</b>
LB Load Bearing Brick

<b>2P. Wall Materials</b>
30 Brick

<b>2Q. Other Materials</b>

<b>2R. Roof Shapes</b>
FT Flat
PR Parapet

<b>2S. Roof Materials</b>
01 None Listed

<b>2T. Roof Features</b>

<b>2U. Foundation Materials</b>
40 Stone

<b>2V. Porch Type</b>
R1 Recessed-1 Story

<b>2W. Plan Code</b>
RC Rectangle

<b>2Z. Sources</b>
1909 Sanborn maps (Volume 4, 8 and 9)





<b>D. Address / Location</b>		
3224	Oregon	Ave.
<b>E. City</b> St. Louis, MO 63118	<b>B. County</b>	191 St. Louis

<b>2I. Owner's Name and Address (if Different)</b>

<b>A. Historic Name</b>	
<b>C. Other Name(s)</b>	

<b>N. Ownership</b>	Private	<input checked="" type="checkbox"/>	Local	<input type="checkbox"/>	Federal	<input type="checkbox"/>	State	<input type="checkbox"/>	Mix	<input type="checkbox"/>
---------------------	---------	-------------------------------------	-------	--------------------------	---------	--------------------------	-------	--------------------------	-----	--------------------------

<b>P. UTM X and Y Coordinates</b>	741230.018467921	4275455.78315984
-----------------------------------	------------------	------------------

<b>City Parcel Identification Number</b>	151200090	<b>Additional City Identification Number</b>	151200090
--	-----------	--	-----------

<b>2A. Architect / Builder / Designer / Engineer</b>

<b>2B. Architectural Style</b>

<b>2C. Property Type</b>
52 Two-Family Flat

<b>2D. Construction Date</b>		s.	1909
------------------------------	--	----	------

<b>2E. Alteration Dates</b>	#Name	<b>2F. Date Rebuilt</b>	
		<b>2G. Date Moved</b>	
		<b>2H. Demo Date</b>	

<b>2J. Historic Function</b>
01 Domestic

<b>2K. Historic Sub-Function</b>
01B Multiple Dwelling

<b>Present Function</b>
01 Domestic
01B Multiple Dwelling

<b>Q. Area(s) of Significance/Contexts</b>
030 Architecture
070 Community Planning and Development

<b>NR Eligibility</b>	Contributing to district
-----------------------	--------------------------

<b>Integrity</b>
Excellent

<b>Survey Report</b>
Dutchtown Survey

<b>Preparer</b>	<b>Survey Date</b>
Historic Preservation Services, LLC	2002 -- 2003

<b>2M. Resource Type</b>	Building
--------------------------	----------

<b>2N. Stories</b>	
Primary Structure	2
Secondary Structure	

<b>2O. Structural Systems</b>
UD Undetermined

<b>2P. Wall Materials</b>
30 Brick

<b>2Q. Other Materials</b>

<b>2R. Roof Shapes</b>
FT Flat
PR Parapet

<b>2S. Roof Materials</b>
01 None Listed

<b>2T. Roof Features</b>

<b>2U. Foundation Materials</b>
40 Stone

<b>2V. Porch Type</b>
R1 Recessed-1 Story: Awning

<b>2W. Plan Code</b>
RC Rectangle

<b>2Z. Sources</b>
1909 Sanborn maps (Volume 4, 8 and 9)



<b>D. Address / Location</b>		
3225	Oregon	Ave.
<b>E. City</b> St. Louis, MO 63118	<b>B. County</b> 191 St. Louis	

<b>2I. Owner's Name and Address (if Different)</b>

<b>A. Historic Name</b>	
<b>C. Other Name(s)</b>	

<b>N. Ownership</b>	Private	<input checked="" type="checkbox"/>	Local	<input type="checkbox"/>	Federal	<input type="checkbox"/>	State	<input type="checkbox"/>	Mix	<input type="checkbox"/>
---------------------	---------	-------------------------------------	-------	--------------------------	---------	--------------------------	-------	--------------------------	-----	--------------------------

<b>P. UTM X and Y Coordinates</b>	741173.31904222	4275464.20818546
-----------------------------------	-----------------	------------------

<b>City Parcel Identification Number</b>	150900240	<b>Additional City Identification Number</b>	150900240
--	-----------	--	-----------

<b>2A. Architect / Builder / Designer / Engineer</b>
J. Stumpf (1913)

<b>2B. Architectural Style</b>

<b>2C. Property Type</b>
52 Two-Family Flat

<b>2D. Construction Date</b>		1913
<b>2E. Alteration Dates</b>	#Name	<b>2F. Date Rebuilt</b>
		<b>2G. Date Moved</b>
		<b>2H. Demo Date</b>

<b>2J. Historic Function</b>
01 Domestic

<b>2K. Historic Sub-Function</b>
01B Multiple Dwelling

<b>Present Function</b>
01 Domestic
01B Multiple Dwelling

<b>Q. Area(s) of Significance/Contexts</b>
030 Architecture
070 Community Planning and Development

<b>NR Eligibility</b>	Contributing to district
-----------------------	--------------------------

<b>Integrity</b>
Excellent

<b>Survey Report</b>
Dutchtown Survey

<b>Preparer</b>	<b>Survey Date</b>
Historic Preservation Services, LLC	2002 -- 2003

<b>2M. Resource Type</b>	Building
--------------------------	----------

<b>2N. Stories</b>	
Primary Structure	2
Secondary Structure	

<b>2O. Structural Systems</b>
UD Undetermined

<b>2P. Wall Materials</b>
30 Brick

<b>2Q. Other Materials</b>

<b>2R. Roof Shapes</b>
FT Flat
PR Parapet

<b>2S. Roof Materials</b>
01 None Listed

<b>2T. Roof Features</b>

<b>2U. Foundation Materials</b>
40 Stone

<b>2V. Porch Type</b>
R1 Recessed-1 Story

<b>2W. Plan Code</b>
RC Rectangle

<b>2Z. Sources</b>
1909 Sanborn maps (Volume 4, 8 and 9)



<b>D. Address / Location</b>		
3228	Oregon	Ave.
<b>E. City</b> St. Louis, MO 63118	<b>B. County</b> 191 St. Louis	

<b>2I. Owner's Name and Address (if Different)</b>

<b>A. Historic Name</b>	
<b>C. Other Name(s)</b>	

<b>N. Ownership</b>	Private	<input checked="" type="checkbox"/>	Local	<input type="checkbox"/>	Federal	<input type="checkbox"/>	State	<input type="checkbox"/>	Mix	<input type="checkbox"/>
---------------------	---------	-------------------------------------	-------	--------------------------	---------	--------------------------	-------	--------------------------	-----	--------------------------

<b>P. UTM X and Y Coordinates</b>	741229.044023008	4275448.32493648
-----------------------------------	------------------	------------------

<b>City Parcel Identification Number</b>	151200080	<b>Additional City Identification Number</b>	151200080
--	-----------	--	-----------

<b>2A. Architect / Builder / Designer / Engineer</b>

<b>2B. Architectural Style</b>

<b>2C. Property Type</b>
52 Two-Family Flat

<b>2D. Construction Date</b>		1924
<b>2E. Alteration Dates</b>	#Name	<b>2F. Date Rebuilt</b>
		<b>2G. Date Moved</b>
		<b>2H. Demo Date</b>

<b>2J. Historic Function</b>
01 Domestic

<b>2K. Historic Sub-Function</b>
01B Multiple Dwelling

<b>Present Function</b>
01 Domestic
01B Multiple Dwelling

<b>Q. Area(s) of Significance/Contexts</b>
030 Architecture
070 Community Planning and Development

<b>NR Eligibility</b>	Contributing to district
-----------------------	--------------------------

<b>Integrity</b>
Good to Fair

<b>Survey Report</b>
Dutchtown Survey

<b>Preparer</b>	<b>Survey Date</b>
Historic Preservation Services, LLC	2002 -- 2003

<b>2M. Resource Type</b>	Building
--------------------------	----------

<b>2N. Stories</b>	
Primary Structure	2
Secondary Structure	

<b>2O. Structural Systems</b>
UD Undetermined

<b>2P. Wall Materials</b>
30 Brick

<b>2Q. Other Materials</b>

<b>2R. Roof Shapes</b>
FT Flat
PR Parapet

<b>2S. Roof Materials</b>
01 None Listed
99 Other: Composition Shingle

<b>2T. Roof Features</b>

<b>2U. Foundation Materials</b>
40 Stone

<b>2V. Porch Type</b>
OB Other Bay: Gable

<b>2W. Plan Code</b>
RC Rectangle

<b>2Z. Sources</b>
Sanborn maps, plat maps, and building permits.



<b>D. Address / Location</b>		
3229	Oregon	Ave.
<b>E. City</b>	St. Louis, MO 63118	<b>B. County</b> 191 St. Louis

<b>2I. Owner's Name and Address (if Different)</b>

<b>A. Historic Name</b>	
<b>C. Other Name(s)</b>	

<b>N. Ownership</b>	Private	<input checked="" type="checkbox"/>	Local	<input type="checkbox"/>	Federal	<input type="checkbox"/>	State	<input type="checkbox"/>	Mix	<input type="checkbox"/>
---------------------	---------	-------------------------------------	-------	--------------------------	---------	--------------------------	-------	--------------------------	-----	--------------------------

<b>P. UTM X and Y Coordinates</b>	741172.52829576	4275456.38317665
-----------------------------------	-----------------	------------------

<b>City Parcel Identification Number</b>	150900250	<b>Additional City Identification Number</b>	150900250
--	-----------	--	-----------

<b>2A. Architect / Builder / Designer / Engineer</b>
E. Preisler, Burkemeier & Schroeder (1900)

<b>2B. Architectural Style</b>

<b>2C. Property Type</b>
52 Two-Family Flat

<b>2D. Construction Date</b>	1900		
<b>2E. Alteration Dates</b>	#Name	<b>2F. Date Rebuilt</b>	
		<b>2G. Date Moved</b>	
		<b>2H. Demo Date</b>	

<b>2J. Historic Function</b>
01 Domestic

<b>2K. Historic Sub-Function</b>
01B Multiple Dwelling

<b>Present Function</b>
01 Domestic
01B Multiple Dwelling

<b>Q. Area(s) of Significance/Contexts</b>
030 Architecture
070 Community Planning and Development

<b>NR Eligibility</b>	Contributing to district
-----------------------	--------------------------

<b>Integrity</b>
Excellent

<b>Survey Report</b>
Dutchtown Survey

<b>Preparer</b>	<b>Survey Date</b>
Historic Preservation Services, LLC	2002 -- 2003

<b>2M. Resource Type</b>	Building
--------------------------	----------

<b>2N. Stories</b>	
Primary Structure	2
Secondary Structure	

<b>2O. Structural Systems</b>
UD Undetermined

<b>2P. Wall Materials</b>
30 Brick

<b>2Q. Other Materials</b>

<b>2R. Roof Shapes</b>
FT Flat
PR Parapet

<b>2S. Roof Materials</b>
01 None Listed

<b>2T. Roof Features</b>

<b>2U. Foundation Materials</b>
40 Stone

<b>2V. Porch Type</b>
R1 Recessed-1 Story

<b>2W. Plan Code</b>
RC Rectangle

<b>2Z. Sources</b>
1909 Sanborn maps (Volume 4, 8 and 9)





<b>D. Address / Location</b>		
3230	Oregon	Ave.
<b>E. City</b> St. Louis, MO 63118	<b>B. County</b>	191 St. Louis

<b>2I. Owner's Name and Address (if Different)</b>

<b>A. Historic Name</b>	
<b>C. Other Name(s)</b>	

<b>N. Ownership</b>	Private	<input checked="" type="checkbox"/>	Local	<input type="checkbox"/>	Federal	<input type="checkbox"/>	State	<input type="checkbox"/>	Mix	<input type="checkbox"/>
---------------------	---------	-------------------------------------	-------	--------------------------	---------	--------------------------	-------	--------------------------	-----	--------------------------

<b>P. UTM X and Y Coordinates</b>	741227.912941964	4275440.76328143
-----------------------------------	------------------	------------------

<b>City Parcel Identification Number</b>	151200070	<b>Additional City Identification Number</b>	151200070
--	-----------	--	-----------

<b>2A. Architect / Builder / Designer / Engineer</b>
Hy Schaumburg (A), Ludwig Glaiforst (B) (1900)

<b>2B. Architectural Style</b>

<b>2C. Property Type</b>
52 Two-Family Flat

<b>2D. Construction Date</b>	1900		
<b>2E. Alteration Dates</b>	#Name	<b>2F. Date Rebuilt</b>	
		<b>2G. Date Moved</b>	
		<b>2H. Demo Date</b>	

<b>2J. Historic Function</b>
01 Domestic

<b>2K. Historic Sub-Function</b>
01B Multiple Dwelling

<b>Present Function</b>
01 Domestic
01B Multiple Dwelling

<b>Q. Area(s) of Significance/Contexts</b>
030 Architecture
070 Community Planning and Development

<b>NR Eligibility</b>	Contributing to district
-----------------------	--------------------------

<b>Integrity</b>
Excellent

<b>Survey Report</b>
Dutchtown Survey

<b>Preparer</b>	<b>Survey Date</b>
Historic Preservation Services, LLC	2002 -- 2003

<b>2M. Resource Type</b>	Building
--------------------------	----------

<b>2N. Stories</b>	
Primary Structure	2
Secondary Structure	

<b>2O. Structural Systems</b>
UD Undetermined

<b>2P. Wall Materials</b>
30 Brick

<b>2Q. Other Materials</b>

<b>2R. Roof Shapes</b>
FT Flat
PR Parapet

<b>2S. Roof Materials</b>
01 None Listed

<b>2T. Roof Features</b>

<b>2U. Foundation Materials</b>
40 Stone

<b>2V. Porch Type</b>
R1 Recessed-1 Story: Awning

<b>2W. Plan Code</b>
RC Rectangle

<b>2Z. Sources</b>
1909 Sanborn maps (Volume 4, 8 and 9)



<b>D. Address / Location</b>		
3231	Oregon	Ave.
<b>E. City</b> St. Louis, MO 63118	<b>B. County</b>	191 St. Louis

<b>2I. Owner's Name and Address (if Different)</b>

<b>A. Historic Name</b>	
<b>C. Other Name(s)</b>	

<b>N. Ownership</b>	Private	<input checked="" type="checkbox"/>	Local	<input type="checkbox"/>	Federal	<input type="checkbox"/>	State	<input type="checkbox"/>	Mix	<input type="checkbox"/>
---------------------	---------	-------------------------------------	-------	--------------------------	---------	--------------------------	-------	--------------------------	-----	--------------------------

<b>P. UTM X and Y Coordinates</b>	741171.304283058	4275448.57039842
-----------------------------------	------------------	------------------

<b>City Parcel Identification Number</b>	150900260	<b>Additional City Identification Number</b>	150900260
--	-----------	--	-----------

<b>2A. Architect / Builder / Designer / Engineer</b>
Wm. Cuba (1909)

<b>2B. Architectural Style</b>

<b>2C. Property Type</b>
52 Two-Family Flat

<b>2D. Construction Date</b>	1909		
<b>2E. Alteration Dates</b>	#Name	<b>2F. Date Rebuilt</b>	
		<b>2G. Date Moved</b>	
		<b>2H. Demo Date</b>	

<b>2J. Historic Function</b>
01 Domestic

<b>2K. Historic Sub-Function</b>
01B Multiple Dwelling

<b>Present Function</b>
01 Domestic
01B Multiple Dwelling

<b>Q. Area(s) of Significance/Contexts</b>
030 Architecture
070 Community Planning and Development

<b>NR Eligibility</b>	Contributing to district
-----------------------	--------------------------

<b>Integrity</b>
Excellent

<b>Survey Report</b>
Dutchtown Survey

<b>Preparer</b>	<b>Survey Date</b>
Historic Preservation Services, LLC	2002 -- 2003

<b>2M. Resource Type</b>	Building
--------------------------	----------

<b>2N. Stories</b>	
Primary Structure	2
Secondary Structure	

<b>2O. Structural Systems</b>
UD Undetermined

<b>2P. Wall Materials</b>
30 Brick

<b>2Q. Other Materials</b>

<b>2R. Roof Shapes</b>
FT Flat
PR Parapet

<b>2S. Roof Materials</b>
01 None Listed

<b>2T. Roof Features</b>

<b>2U. Foundation Materials</b>
40 Stone

<b>2V. Porch Type</b>
ST Stoop

<b>2W. Plan Code</b>
RC Rectangle

<b>2Z. Sources</b>
1909 Sanborn maps (Volume 4, 8 and 9)



<b>D. Address / Location</b>		
3232	Oregon	Ave.
<b>E. City</b> St. Louis, MO 63118	<b>B. County</b>	191 St. Louis

<b>2I. Owner's Name and Address (if Different)</b>

<b>A. Historic Name</b>	
<b>C. Other Name(s)</b>	

<b>N. Ownership</b>	Private	<input checked="" type="checkbox"/>	Local	<input type="checkbox"/>	Federal	<input type="checkbox"/>	State	<input type="checkbox"/>	Mix	<input type="checkbox"/>
---------------------	---------	-------------------------------------	-------	--------------------------	---------	--------------------------	-------	--------------------------	-----	--------------------------

<b>P. UTM X and Y Coordinates</b>	741227.000805539	4275433.21432505
-----------------------------------	------------------	------------------

<b>City Parcel Identification Number</b>	151200060	<b>Additional City Identification Number</b>	151200060
--	-----------	--	-----------

<b>2A. Architect / Builder / Designer / Engineer</b>
Jacob Fischer & Sons (1911)

<b>2B. Architectural Style</b>

<b>2C. Property Type</b>
52 Two-Family Flat

<b>2D. Construction Date</b>	1911		
<b>2E. Alteration Dates</b>	#Name	<b>2F. Date Rebuilt</b>	
		<b>2G. Date Moved</b>	
		<b>2H. Demo Date</b>	

<b>2J. Historic Function</b>
01 Domestic

<b>2K. Historic Sub-Function</b>
01B Multiple Dwelling

<b>Present Function</b>
01 Domestic
01B Multiple Dwelling

<b>Q. Area(s) of Significance/Contexts</b>
030 Architecture
070 Community Planning and Development

<b>NR Eligibility</b>	Contributing to district
-----------------------	--------------------------

<b>Integrity</b>
Excellent

<b>Survey Report</b>
Dutchtown Survey

<b>Preparer</b>	<b>Survey Date</b>
Historic Preservation Services, LLC	2002 -- 2003

<b>2M. Resource Type</b>	Building
--------------------------	----------

<b>2N. Stories</b>	
Primary Structure	2
Secondary Structure	

<b>2O. Structural Systems</b>
UD Undetermined

<b>2P. Wall Materials</b>
30 Brick

<b>2Q. Other Materials</b>

<b>2R. Roof Shapes</b>
FT Flat
PR Parapet

<b>2S. Roof Materials</b>
01 None Listed

<b>2T. Roof Features</b>

<b>2U. Foundation Materials</b>
40 Stone

<b>2V. Porch Type</b>
R1 Recessed-1 Story

<b>2W. Plan Code</b>
RC Rectangle

<b>2Z. Sources</b>
Sanborn maps, plat maps, and building permits.









<b>D. Address / Location</b>		
3233	Oregon	Ave.
<b>E. City</b> St. Louis, MO 63118	<b>B. County</b> 191 St. Louis	

<b>2I. Owner's Name and Address (if Different)</b>

<b>A. Historic Name</b>	
<b>C. Other Name(s)</b>	

<b>N. Ownership</b>	Private	<input checked="" type="checkbox"/>	Local	<input type="checkbox"/>	Federal	<input type="checkbox"/>	State	<input type="checkbox"/>	Mix	<input type="checkbox"/>
---------------------	---------	-------------------------------------	-------	--------------------------	---------	--------------------------	-------	--------------------------	-----	--------------------------

<b>P. UTM X and Y Coordinates</b>	741170.372764386	4275441.13268167
-----------------------------------	------------------	------------------

<b>City Parcel Identification Number</b>	150900270	<b>Additional City Identification Number</b>	150900270
--	-----------	--	-----------

<b>2A. Architect / Builder / Designer / Engineer</b>
F. Preisler; Burkmeier & Schroeder (1901)

<b>2B. Architectural Style</b>

<b>2C. Property Type</b>
52 Two-Family Flat

<b>2D. Construction Date</b>		1901
<b>2E. Alteration Dates</b>	#Name	<b>2F. Date Rebuilt</b>
		<b>2G. Date Moved</b>
		<b>2H. Demo Date</b>

<b>2J. Historic Function</b>
01 Domestic

<b>2K. Historic Sub-Function</b>
01B Multiple Dwelling

<b>Present Function</b>
01 Domestic
01B Multiple Dwelling

<b>Q. Area(s) of Significance/Contexts</b>
030 Architecture
070 Community Planning and Development

<b>NR Eligibility</b>	Contributing to district
-----------------------	--------------------------

<b>Integrity</b>
Excellent

<b>Survey Report</b>
Dutchtown Survey

<b>Preparer</b>	<b>Survey Date</b>
Historic Preservation Services, LLC	2002 -- 2003

<b>2M. Resource Type</b>	Building
--------------------------	----------

<b>2N. Stories</b>	
Primary Structure	2
Secondary Structure	

<b>2O. Structural Systems</b>
UD Undetermined

<b>2P. Wall Materials</b>
30 Brick

<b>2Q. Other Materials</b>

<b>2R. Roof Shapes</b>
FT Flat
PR Parapet

<b>2S. Roof Materials</b>
01 None Listed

<b>2T. Roof Features</b>

<b>2U. Foundation Materials</b>
40 Stone

<b>2V. Porch Type</b>
R1 Recessed-1 Story

<b>2W. Plan Code</b>
RC Rectangle

<b>2Z. Sources</b>
1909 Sanborn maps (Volume 4, 8 and 9)



<b>D. Address / Location</b>		
3234	Oregon	Ave.
<b>E. City</b> St. Louis, MO 63118	<b>B. County</b>	191 St. Louis

<b>2I. Owner's Name and Address (if Different)</b>

<b>A. Historic Name</b>	
<b>C. Other Name(s)</b>	

<b>N. Ownership</b>	Private	<input checked="" type="checkbox"/>	Local	<input type="checkbox"/>	Federal	<input type="checkbox"/>	State	<input type="checkbox"/>	Mix	<input type="checkbox"/>
---------------------	---------	-------------------------------------	-------	--------------------------	---------	--------------------------	-------	--------------------------	-----	--------------------------

<b>P. UTM X and Y Coordinates</b>	741225.926790445	4275425.71636945
-----------------------------------	------------------	------------------

<b>City Parcel Identification Number</b>	151200050	<b>Additional City Identification Number</b>	151200050
--	-----------	--	-----------

<b>2A. Architect / Builder / Designer / Engineer</b>
C. W. Cole (1916)

<b>2B. Architectural Style</b>

<b>2C. Property Type</b>
52 Two-Family Flat

<b>2D. Construction Date</b>	c.	1908
<b>2E. Alteration Dates</b>	#Name	<b>2F. Date Rebuilt</b>
		<b>2G. Date Moved</b>
		<b>2H. Demo Date</b>

<b>2J. Historic Function</b>
01 Domestic

<b>2K. Historic Sub-Function</b>
01B Multiple Dwelling

<b>Present Function</b>
01 Domestic
01B Multiple Dwelling

<b>Q. Area(s) of Significance/Contexts</b>
030 Architecture
070 Community Planning and Development

<b>NR Eligibility</b>	Contributing to district
-----------------------	--------------------------

<b>Integrity</b>
Good to Fair

<b>Survey Report</b>
Dutchtown Survey

<b>Preparer</b>	<b>Survey Date</b>
Historic Preservation Services, LLC	2002 -- 2003

<b>2M. Resource Type</b>	Building
--------------------------	----------

<b>2N. Stories</b>	
Primary Structure	2
Secondary Structure	

<b>2O. Structural Systems</b>
UD Undetermined

<b>2P. Wall Materials</b>
30 Brick

<b>2Q. Other Materials</b>

<b>2R. Roof Shapes</b>
FT Flat
PR Parapet

<b>2S. Roof Materials</b>
01 None Listed

<b>2T. Roof Features</b>

<b>2U. Foundation Materials</b>
40 Stone

<b>2V. Porch Type</b>
SI Side: Half-hipped

<b>2W. Plan Code</b>
IR Irregular

<b>2Z. Sources</b>
1909 Sanborn maps (Volume 4, 8 and 9)





<b>D. Address / Location</b>		
3237	Oregon	Ave.
<b>E. City</b>	St. Louis, MO 63118	<b>B. County</b> 191 St. Louis

<b>2I. Owner's Name and Address (if Different)</b>

<b>A. Historic Name</b>	
<b>C. Other Name(s)</b>	

<b>N. Ownership</b>	Private	<input checked="" type="checkbox"/>	Local	<input type="checkbox"/>	Federal	<input type="checkbox"/>	State	<input type="checkbox"/>	Mix	<input type="checkbox"/>
---------------------	---------	-------------------------------------	-------	--------------------------	---------	--------------------------	-------	--------------------------	-----	--------------------------

<b>P. UTM X and Y Coordinates</b>	741169.371869624	4275433.47859514
-----------------------------------	------------------	------------------

<b>City Parcel Identification Number</b>	150900280	<b>Additional City Identification Number</b>	150900280
--	-----------	--	-----------

--

<b>2A. Architect / Builder / Designer / Engineer</b>

<b>2B. Architectural Style</b>

<b>2C. Property Type</b>
14 Shotgun

<b>2D. Construction Date</b>		s.	1909
------------------------------	--	----	------

<b>2E. Alteration Dates</b>	#Name	<b>2F. Date Rebuilt</b>	
		<b>2G. Date Moved</b>	
		<b>2H. Demo Date</b>	

<b>2J. Historic Function</b>
01 Domestic

<b>2K. Historic Sub-Function</b>
01A Single Dwelling

<b>Present Function</b>
01 Domestic
01A Single Dwelling

<b>Q. Area(s) of Significance/Contexts</b>
030 Architecture
070 Community Planning and Development

<b>NR Eligibility</b>	Contributing to district
-----------------------	--------------------------

<b>Integrity</b>
Good to Fair

<b>Survey Report</b>
Dutchtown Survey

<b>Preparer</b>	<b>Survey Date</b>
Historic Preservation Services, LLC	2002 -- 2003

<b>2M. Resource Type</b>	Building
--------------------------	----------

<b>2N. Stories</b>	
Primary Structure	1
Secondary Structure	

<b>2O. Structural Systems</b>
UD Undetermined

<b>2P. Wall Materials</b>
30 Brick

<b>2Q. Other Materials</b>

<b>2R. Roof Shapes</b>
FT Flat
PR Parapet

<b>2S. Roof Materials</b>
01 None Listed

<b>2T. Roof Features</b>

<b>2U. Foundation Materials</b>
40 Stone

<b>2V. Porch Type</b>
R1 Recessed-1 Story

<b>2W. Plan Code</b>
RC Rectangle

<b>2Z. Sources</b>
1909 Sanborn maps (Volume 4, 8 and 9)



<b>D. Address / Location</b>		
3239	Oregon	Ave.
<b>E. City</b>	St. Louis, MO 63118	<b>B. County</b> 191 St. Louis

<b>2I. Owner's Name and Address (if Different)</b>

<b>A. Historic Name</b>	
<b>C. Other Name(s)</b>	

<b>N. Ownership</b>	Private	<input checked="" type="checkbox"/>	Local	<input type="checkbox"/>	Federal	<input type="checkbox"/>	State	<input type="checkbox"/>	Mix	<input type="checkbox"/>
---------------------	---------	-------------------------------------	-------	--------------------------	---------	--------------------------	-------	--------------------------	-----	--------------------------

<b>P. UTM X and Y Coordinates</b>	741168.374044547	4275426.07515995
-----------------------------------	------------------	------------------

<b>City Parcel Identification Number</b>	150900290	<b>Additional City Identification Number</b>	150900290
--	-----------	--	-----------

<b>2A. Architect / Builder / Designer / Engineer</b>

<b>2B. Architectural Style</b>

<b>2C. Property Type</b>
14 Shotgun

<b>2D. Construction Date</b>		s.	1909
<b>2E. Alteration Dates</b>	#Name	<b>2F. Date Rebuilt</b>	
		<b>2G. Date Moved</b>	
		<b>2H. Demo Date</b>	

<b>2J. Historic Function</b>
01 Domestic

<b>2K. Historic Sub-Function</b>

<b>Present Function</b>
01 Domestic

<b>Q. Area(s) of Significance/Contexts</b>
030 Architecture
070 Community Planning and Development

<b>NR Eligibility</b>	Non-contributing to district
-----------------------	------------------------------

<b>Integrity</b>
Poor

<b>Survey Report</b>
Dutchtown Survey

<b>Preparer</b>	<b>Survey Date</b>
Historic Preservation Services, LLC	2002 -- 2003

<b>2M. Resource Type</b>	Building
--------------------------	----------

<b>2N. Stories</b>	
Primary Structure	1
Secondary Structure	

<b>2O. Structural Systems</b>
LB Load Bearing Brick

<b>2P. Wall Materials</b>
30 Brick
40 Stone

<b>2Q. Other Materials</b>

<b>2R. Roof Shapes</b>
FT Flat
PR Parapet

<b>2S. Roof Materials</b>
01 None Listed

<b>2T. Roof Features</b>

<b>2U. Foundation Materials</b>
40 Stone

<b>2V. Porch Type</b>
AW Awning

<b>2W. Plan Code</b>
RC Rectangle

<b>2Z. Sources</b>
1909 Sanborn maps (Volume 4, 8 and 9)





<b>D. Address / Location</b>		
3240	Oregon	Ave.
<b>E. City</b> St. Louis, MO 63118	<b>B. County</b>	191 St. Louis

<b>2I. Owner's Name and Address (if Different)</b>

<b>A. Historic Name</b>	
<b>C. Other Name(s)</b>	

<b>N. Ownership</b>	Private	<input checked="" type="checkbox"/>	Local	<input type="checkbox"/>	Federal	<input type="checkbox"/>	State	<input type="checkbox"/>	Mix	<input type="checkbox"/>
---------------------	---------	-------------------------------------	-------	--------------------------	---------	--------------------------	-------	--------------------------	-----	--------------------------

<b>P. UTM X and Y Coordinates</b>	741224.351184723	4275413.72281754
-----------------------------------	------------------	------------------

<b>City Parcel Identification Number</b>	151200035	<b>Additional City Identification Number</b>	151200035
--	-----------	--	-----------

<b>2A. Architect / Builder / Designer / Engineer</b>

<b>2B. Architectural Style</b>

<b>2C. Property Type</b>
69 Other Vernacular

<b>2D. Construction Date</b>		MOD
<b>2E. Alteration Dates</b>	#Name	<b>2F. Date Rebuilt</b>
		<b>2G. Date Moved</b>
		<b>2H. Demo Date</b>

<b>2J. Historic Function</b>

<b>2K. Historic Sub-Function</b>

<b>Present Function</b>
18 Unknown

<b>Q. Area(s) of Significance/Contexts</b>
030 Architecture
070 Community Planning and Development

<b>NR Eligibility</b>	Less than 50 years of age
-----------------------	---------------------------

<b>Integrity</b>
Excellent

<b>Survey Report</b>
Dutchtown Survey

<b>Preparer</b>	<b>Survey Date</b>
Historic Preservation Services, LLC	2002 -- 2003

<b>2M. Resource Type</b>	Building
--------------------------	----------

<b>2N. Stories</b>	
Primary Structure	2
Secondary Structure	

<b>2O. Structural Systems</b>
LB Load Bearing Brick

<b>2P. Wall Materials</b>
30 Brick

<b>2Q. Other Materials</b>

<b>2R. Roof Shapes</b>
FT Flat

<b>2S. Roof Materials</b>
01 None Listed

<b>2T. Roof Features</b>

<b>2U. Foundation Materials</b>
01 None Listed

<b>2V. Porch Type</b>
ST Stoop

<b>2W. Plan Code</b>
RC Rectangle

<b>2Z. Sources</b>
Sanborn maps, plat maps, and building permits.



EDMOND'S CHILE CO.  
US GOVERNMENT INSPECTED

DO NOT  
ENTER  
NOV 1964

1800 SAFETY BOX



EDMOND'S CHILE CO.  
U.S. GOVERNMENT INSPECTED

DO NOT  
BLOCK  
DRIVE

DO NOT  
BLOCK  
DRIVE

1800 SAFETY



3226



<b>D. Address / Location</b>		
3241	Oregon	Ave.
<b>E. City</b> St. Louis, MO 63118	<b>B. County</b> 191 St. Louis	

<b>2I. Owner's Name and Address (if Different)</b>

<b>A. Historic Name</b>	
<b>C. Other Name(s)</b>	

<b>N. Ownership</b>	Private	<input checked="" type="checkbox"/>	Local	<input type="checkbox"/>	Federal	<input type="checkbox"/>	State	<input type="checkbox"/>	Mix	<input type="checkbox"/>
---------------------	---------	-------------------------------------	-------	--------------------------	---------	--------------------------	-------	--------------------------	-----	--------------------------

<b>P. UTM X and Y Coordinates</b>	741167.392353674	4275418.77378527
-----------------------------------	------------------	------------------

<b>City Parcel Identification Number</b>	150900300	<b>Additional City Identification Number</b>	150900300
--	-----------	--	-----------

<b>2A. Architect / Builder / Designer / Engineer</b>
Wm. Lehmann (1902)

<b>2B. Architectural Style</b>
47 Romanesque

<b>2C. Property Type</b>
14 Shotgun

<b>2D. Construction Date</b>		1902
<b>2E. Alteration Dates</b>	#Name	<b>2F. Date Rebuilt</b>
		<b>2G. Date Moved</b>
		<b>2H. Demo Date</b>

<b>2J. Historic Function</b>
01 Domestic

<b>2K. Historic Sub-Function</b>
01A Single Dwelling

<b>Present Function</b>
01 Domestic
01 Domestic

<b>Q. Area(s) of Significance/Contexts</b>
030 Architecture
070 Community Planning and Development

<b>NR Eligibility</b>	Contributing to district
-----------------------	--------------------------

<b>Integrity</b>
Excellent

<b>Survey Report</b>
Dutchtown Survey

<b>Preparer</b>	<b>Survey Date</b>
Historic Preservation Services, LLC	2002 -- 2003

<b>2M. Resource Type</b>	Building
--------------------------	----------

<b>2N. Stories</b>	
Primary Structure	1
Secondary Structure	

<b>2O. Structural Systems</b>
LB Load Bearing Brick

<b>2P. Wall Materials</b>
30 Brick

<b>2Q. Other Materials</b>

<b>2R. Roof Shapes</b>
FT Flat
PR Parapet

<b>2S. Roof Materials</b>
01 None Listed

<b>2T. Roof Features</b>

<b>2U. Foundation Materials</b>
40 Stone

<b>2V. Porch Type</b>
R1 Recessed-1 Story: Awning

<b>2W. Plan Code</b>
RC Rectangle

<b>2Z. Sources</b>
1909 Sanborn maps (Volume 4, 8 and 9)







<b>D. Address / Location</b>		
3244-46	Oregon	Ave.
<b>E. City</b> St. Louis, MO 63118	<b>B. County</b>	191 St. Louis

<b>2I. Owner's Name and Address (if Different)</b>

<b>A. Historic Name</b>	
<b>C. Other Name(s)</b>	

<b>N. Ownership</b>	Private	<input checked="" type="checkbox"/>	Local	<input type="checkbox"/>	Federal	<input type="checkbox"/>	State	<input type="checkbox"/>	Mix	<input type="checkbox"/>
---------------------	---------	-------------------------------------	-------	--------------------------	---------	--------------------------	-------	--------------------------	-----	--------------------------

<b>P. UTM X and Y Coordinates</b>	741222.335328172	4275398.61066677
-----------------------------------	------------------	------------------

<b>City Parcel Identification Number</b>	151200030	<b>Additional City Identification Number</b>	151200030
--	-----------	--	-----------

<b>2A. Architect / Builder / Designer / Engineer</b>

<b>2B. Architectural Style</b>

<b>2C. Property Type</b>
53 Four-Family Flat

<b>2D. Construction Date</b>		s.	1909
<b>2E. Alteration Dates</b>	#Name	<b>2F. Date Rebuilt</b>	
		<b>2G. Date Moved</b>	
		<b>2H. Demo Date</b>	

<b>2J. Historic Function</b>
01 Domestic

<b>2K. Historic Sub-Function</b>
01B Multiple Dwelling

<b>Present Function</b>
01 Domestic
01B Multiple Dwelling

<b>Q. Area(s) of Significance/Contexts</b>
030 Architecture
070 Community Planning and Development

<b>NR Eligibility</b>	Contributing to district
-----------------------	--------------------------

<b>Integrity</b>
Excellent

<b>Survey Report</b>
Dutchtown Survey

<b>Preparer</b>	<b>Survey Date</b>
Historic Preservation Services, LLC	2002 -- 2003

<b>2M. Resource Type</b>	Building
--------------------------	----------

<b>2N. Stories</b>	
Primary Structure	2
Secondary Structure	

<b>2O. Structural Systems</b>
UD Undetermined

<b>2P. Wall Materials</b>
30 Brick

<b>2Q. Other Materials</b>

<b>2R. Roof Shapes</b>
FT Flat
PR Parapet

<b>2S. Roof Materials</b>
01 None Listed

<b>2T. Roof Features</b>

<b>2U. Foundation Materials</b>
01 None Listed

<b>2V. Porch Type</b>
CB Central Bay: Balcony

<b>2W. Plan Code</b>
RC Rectangle

<b>2Z. Sources</b>
1909 Sanborn maps (Volume 4, 8 and 9)



<b>D. Address / Location</b>		
3245	Oregon	Ave.
<b>E. City</b>	St. Louis, MO 63118	<b>B. County</b> 191 St. Louis

<b>2I. Owner's Name and Address (if Different)</b>

<b>A. Historic Name</b>	
<b>C. Other Name(s)</b>	

<b>N. Ownership</b>	Private	<input checked="" type="checkbox"/>	Local	<input type="checkbox"/>	Federal	<input type="checkbox"/>	State	<input type="checkbox"/>	Mix	<input type="checkbox"/>
---------------------	---------	-------------------------------------	-------	--------------------------	---------	--------------------------	-------	--------------------------	-----	--------------------------

<b>P. UTM X and Y Coordinates</b>	741166.466194874	4275411.23055374
-----------------------------------	------------------	------------------

<b>City Parcel Identification Number</b>	150900310	<b>Additional City Identification Number</b>	150900310
--	-----------	--	-----------

<b>2A. Architect / Builder / Designer / Engineer</b>

<b>2B. Architectural Style</b>

<b>2C. Property Type</b>
52 Two-Family Flat

<b>2D. Construction Date</b>		s.	1909
<b>2E. Alteration Dates</b>	#Name	<b>2F. Date Rebuilt</b>	
		<b>2G. Date Moved</b>	
		<b>2H. Demo Date</b>	

<b>2J. Historic Function</b>
01 Domestic

<b>2K. Historic Sub-Function</b>
01B Multiple Dwelling

<b>Present Function</b>
01 Domestic
01B Multiple Dwelling

<b>Q. Area(s) of Significance/Contexts</b>
030 Architecture
070 Community Planning and Development

<b>NR Eligibility</b>	Non-contributing to district
-----------------------	------------------------------

<b>Integrity</b>
Poor

<b>Survey Report</b>
Dutchtown Survey

<b>Preparer</b>	<b>Survey Date</b>
Historic Preservation Services, LLC	2002 -- 2003

<b>2M. Resource Type</b>	Building
--------------------------	----------

<b>2N. Stories</b>	
Primary Structure	2
Secondary Structure	

<b>2O. Structural Systems</b>
UD Undetermined

<b>2P. Wall Materials</b>
30 Brick

<b>2Q. Other Materials</b>

<b>2R. Roof Shapes</b>
FT Flat
PR Parapet

<b>2S. Roof Materials</b>
01 None Listed

<b>2T. Roof Features</b>

<b>2U. Foundation Materials</b>
40 Stone

<b>2V. Porch Type</b>
R1 Recessed-1 Story

<b>2W. Plan Code</b>
RC Rectangle

<b>2Z. Sources</b>
1909 Sanborn maps (Volume 4, 8 and 9)



<b>D. Address / Location</b>		
3247	Oregon	Ave.
<b>E. City</b> St. Louis, MO 63118	<b>B. County</b> 191 St. Louis	

<b>2I. Owner's Name and Address (if Different)</b>

<b>A. Historic Name</b>	
<b>C. Other Name(s)</b>	

<b>N. Ownership</b>	Private	<input checked="" type="checkbox"/>	Local	<input type="checkbox"/>	Federal	<input type="checkbox"/>	State	<input type="checkbox"/>	Mix	<input type="checkbox"/>
---------------------	---------	-------------------------------------	-------	--------------------------	---------	--------------------------	-------	--------------------------	-----	--------------------------

<b>P. UTM X and Y Coordinates</b>	741165.439449786	4275404.01433103
-----------------------------------	------------------	------------------

<b>City Parcel Identification Number</b>	150900320	<b>Additional City Identification Number</b>	150900320
--	-----------	--	-----------

<b>2A. Architect / Builder / Designer / Engineer</b>

<b>2B. Architectural Style</b>

<b>2C. Property Type</b>
52 Two-Family Flat

<b>2D. Construction Date</b>		s.	1909
------------------------------	--	----	------

<b>2E. Alteration Dates</b>	#Name	<b>2F. Date Rebuilt</b>	
		<b>2G. Date Moved</b>	
		<b>2H. Demo Date</b>	

<b>2J. Historic Function</b>
01 Domestic

<b>2K. Historic Sub-Function</b>
01B Multiple Dwelling

<b>Present Function</b>
01 Domestic
01B Multiple Dwelling

<b>Q. Area(s) of Significance/Contexts</b>
030 Architecture
070 Community Planning and Development

<b>NR Eligibility</b>	Contributing to district
-----------------------	--------------------------

<b>Integrity</b>
Excellent

<b>Survey Report</b>
Dutchtown Survey

<b>Preparer</b>	<b>Survey Date</b>
Historic Preservation Services, LLC	2002 -- 2003

<b>2M. Resource Type</b>	Building
--------------------------	----------

<b>2N. Stories</b>	
Primary Structure	2
Secondary Structure	

<b>2O. Structural Systems</b>
UD Undetermined

<b>2P. Wall Materials</b>
30 Brick

<b>2Q. Other Materials</b>

<b>2R. Roof Shapes</b>
FT Flat
PR Parapet

<b>2S. Roof Materials</b>
01 None Listed

<b>2T. Roof Features</b>

<b>2U. Foundation Materials</b>
40 Stone

<b>2V. Porch Type</b>
R1 Recessed-1 Story

<b>2W. Plan Code</b>
RC Rectangle

<b>2Z. Sources</b>
1909 Sanborn maps (Volume 4, 8 and 9)



<b>D. Address / Location</b>		
3248	Oregon	Ave.
<b>E. City</b> St. Louis, MO 63118	<b>B. County</b> 191 St. Louis	

<b>2I. Owner's Name and Address (if Different)</b>

<b>A. Historic Name</b>	
<b>C. Other Name(s)</b>	

<b>N. Ownership</b>	Private	<input checked="" type="checkbox"/>	Local	<input type="checkbox"/>	Federal	<input type="checkbox"/>	State	<input type="checkbox"/>	Mix	<input type="checkbox"/>
---------------------	---------	-------------------------------------	-------	--------------------------	---------	--------------------------	-------	--------------------------	-----	--------------------------

<b>P. UTM X and Y Coordinates</b>	741214.916669701	4275388.43466037
-----------------------------------	------------------	------------------

<b>City Parcel Identification Number</b>	151200025	<b>Additional City Identification Number</b>	151200025
--	-----------	--	-----------

<b>2A. Architect / Builder / Designer / Engineer</b>

<b>2B. Architectural Style</b>
43 Second Empire Mansard

<b>2C. Property Type</b>
52 Two-Family Flat

<b>2D. Construction Date</b>	c.	1908
<b>2E. Alteration Dates</b>	#Name	<b>2F. Date Rebuilt</b>
		<b>2G. Date Moved</b>
		<b>2H. Demo Date</b>

<b>2J. Historic Function</b>
01 Domestic

<b>2K. Historic Sub-Function</b>
01B Multiple Dwelling

<b>Present Function</b>
01 Domestic
01B Multiple Dwelling

<b>Q. Area(s) of Significance/Contexts</b>
030 Architecture
070 Community Planning and Development

<b>NR Eligibility</b>	Contributing to district
-----------------------	--------------------------

<b>Integrity</b>
Excellent

<b>Survey Report</b>
Dutchtown Survey

<b>Preparer</b>	<b>Survey Date</b>
Historic Preservation Services, LLC	2002 -- 2003

<b>2M. Resource Type</b>	Building
--------------------------	----------

<b>2N. Stories</b>	
Primary Structure	2½
Secondary Structure	

<b>2O. Structural Systems</b>
UD Undetermined

<b>2P. Wall Materials</b>
30 Brick

<b>2Q. Other Materials</b>

<b>2R. Roof Shapes</b>
FT Flat
MN Mansard

<b>2S. Roof Materials</b>
01 None Listed
99 Other: Composition Shingle

<b>2T. Roof Features</b>
DR Dormer: Hipped

<b>2U. Foundation Materials</b>
40 Stone

<b>2V. Porch Type</b>
R1 Recessed-1 Story

<b>2W. Plan Code</b>
LS L-Shape

<b>2Z. Sources</b>
Sanborn maps, plat maps, and building permits.





<b>D. Address / Location</b>		
3249	Oregon	Ave.
<b>E. City</b> St. Louis, MO 63118	<b>B. County</b>	191 St. Louis

<b>2I. Owner's Name and Address (if Different)</b>

<b>A. Historic Name</b>	
<b>C. Other Name(s)</b>	

<b>N. Ownership</b>	Private	<input checked="" type="checkbox"/>	Local	<input type="checkbox"/>	Federal	<input type="checkbox"/>	State	<input type="checkbox"/>	Mix	<input type="checkbox"/>
---------------------	---------	-------------------------------------	-------	--------------------------	---------	--------------------------	-------	--------------------------	-----	--------------------------

<b>P. UTM X and Y Coordinates</b>	741164.42642796	4275396.2696135
-----------------------------------	-----------------	-----------------

<b>City Parcel Identification Number</b>	150900330	<b>Additional City Identification Number</b>	150900330
--	-----------	--	-----------

<b>2A. Architect / Builder / Designer / Engineer</b>

<b>2B. Architectural Style</b>

<b>2C. Property Type</b>
52 Two-Family Flat

<b>2D. Construction Date</b>		s.	1909
<b>2E. Alteration Dates</b>	#Name	<b>2F. Date Rebuilt</b>	
		<b>2G. Date Moved</b>	
		<b>2H. Demo Date</b>	

<b>2J. Historic Function</b>
01 Domestic

<b>2K. Historic Sub-Function</b>
01B Multiple Dwelling

<b>Present Function</b>
01 Domestic
01B Multiple Dwelling

<b>Q. Area(s) of Significance/Contexts</b>
030 Architecture
070 Community Planning and Development

<b>NR Eligibility</b>	Contributing to district
-----------------------	--------------------------

<b>Integrity</b>
Good to Fair

<b>Survey Report</b>
Dutchtown Survey

<b>Preparer</b>	<b>Survey Date</b>
Historic Preservation Services, LLC	2002 -- 2003

<b>2M. Resource Type</b>	Building
--------------------------	----------

<b>2N. Stories</b>	
Primary Structure	2
Secondary Structure	

<b>2O. Structural Systems</b>
UD Undetermined

<b>2P. Wall Materials</b>
30 Brick

<b>2Q. Other Materials</b>

<b>2R. Roof Shapes</b>
FT Flat
PR Parapet

<b>2S. Roof Materials</b>
01 None Listed

<b>2T. Roof Features</b>

<b>2U. Foundation Materials</b>
40 Stone

<b>2V. Porch Type</b>
R1 Recessed-1 Story

<b>2W. Plan Code</b>
RC Rectangle

<b>2Z. Sources</b>
1909 Sanborn maps (Volume 4, 8 and 9)



<b>D. Address / Location</b>		
3251	Oregon	Ave.
<b>E. City</b> St. Louis, MO 63118	<b>B. County</b>	191 St. Louis

<b>2I. Owner's Name and Address (if Different)</b>

<b>A. Historic Name</b>	
<b>C. Other Name(s)</b>	

<b>N. Ownership</b>	Private	<input checked="" type="checkbox"/>	Local	<input type="checkbox"/>	Federal	<input type="checkbox"/>	State	<input type="checkbox"/>	Mix	<input type="checkbox"/>
---------------------	---------	-------------------------------------	-------	--------------------------	---------	--------------------------	-------	--------------------------	-----	--------------------------

<b>P. UTM X and Y Coordinates</b>	741163.368767228	4275388.25745612
-----------------------------------	------------------	------------------

<b>City Parcel Identification Number</b>	150900340	<b>Additional City Identification Number</b>	150900340
--	-----------	--	-----------

<b>2A. Architect / Builder / Designer / Engineer</b>
Chas W. Schuler (1907)

<b>2B. Architectural Style</b>

<b>2C. Property Type</b>
52 Two-Family Flat

<b>2D. Construction Date</b>	1907		
<b>2E. Alteration Dates</b>	#Name	<b>2F. Date Rebuilt</b>	
		<b>2G. Date Moved</b>	
		<b>2H. Demo Date</b>	

<b>2J. Historic Function</b>
01 Domestic

<b>2K. Historic Sub-Function</b>
01B Multiple Dwelling

<b>Present Function</b>
01 Domestic
01B Multiple Dwelling

<b>Q. Area(s) of Significance/Contexts</b>
030 Architecture
070 Community Planning and Development

<b>NR Eligibility</b>	Contributing to district
-----------------------	--------------------------

<b>Integrity</b>
Excellent

<b>Survey Report</b>
Dutchtown Survey

<b>Preparer</b>	<b>Survey Date</b>
Historic Preservation Services, LLC	2002 -- 2003

<b>2M. Resource Type</b>	Building
--------------------------	----------

<b>2N. Stories</b>	
Primary Structure	2
Secondary Structure	

<b>2O. Structural Systems</b>
UD Undetermined

<b>2P. Wall Materials</b>
30 Brick

<b>2Q. Other Materials</b>

<b>2R. Roof Shapes</b>
FT Flat
PR Parapet

<b>2S. Roof Materials</b>
01 None Listed

<b>2T. Roof Features</b>

<b>2U. Foundation Materials</b>
40 Stone

<b>2V. Porch Type</b>
R1 Recessed-1 Story

<b>2W. Plan Code</b>
RC Rectangle

<b>2Z. Sources</b>
1909 Sanborn maps (Volume 4, 8 and 9)



<b>D. Address / Location</b>		
3253	Oregon	Ave.
<b>E. City</b> St. Louis, MO 63118	<b>B. County</b> 191 St. Louis	

<b>2I. Owner's Name and Address (if Different)</b>

<b>A. Historic Name</b>	
<b>C. Other Name(s)</b>	

<b>N. Ownership</b>	Private	<input checked="" type="checkbox"/>	Local	<input type="checkbox"/>	Federal	<input type="checkbox"/>	State	<input type="checkbox"/>	Mix	<input type="checkbox"/>
---------------------	---------	-------------------------------------	-------	--------------------------	---------	--------------------------	-------	--------------------------	-----	--------------------------

<b>P. UTM X and Y Coordinates</b>	741162.396934793	4275380.89092139
-----------------------------------	------------------	------------------

<b>City Parcel Identification Number</b>	150900350	<b>Additional City Identification Number</b>	150900350
--	-----------	--	-----------

<b>2A. Architect / Builder / Designer / Engineer</b>

<b>2B. Architectural Style</b>

<b>2C. Property Type</b>
52 2-Family Flat

<b>2D. Construction Date</b>		s.	1909
<b>2E. Alteration Dates</b>	#Name	<b>2F. Date Rebuilt</b>	
		<b>2G. Date Moved</b>	
		<b>2H. Demo Date</b>	

<b>2J. Historic Function</b>
01 Domestic

<b>2K. Historic Sub-Function</b>
01B Multiple Dwelling

<b>Present Function</b>
01 Domestic
01B Multiple Dwelling

<b>Q. Area(s) of Significance/Contexts</b>
030 Architecture
070 Community Planning and Development

<b>NR Eligibility</b>	Non-contributing to district
-----------------------	------------------------------

<b>Integrity</b>
Poor

<b>Survey Report</b>
Dutchtown Survey

<b>Preparer</b>	<b>Survey Date</b>
Historic Preservation Services, LLC	2002 -- 2003

<b>2M. Resource Type</b>	Building
--------------------------	----------

<b>2N. Stories</b>	
Primary Structure	2
Secondary Structure	

<b>2O. Structural Systems</b>
LB Load Bearing Brick

<b>2P. Wall Materials</b>
30 Brick

<b>2Q. Other Materials</b>

<b>2R. Roof Shapes</b>
FT Flat
PR Parapet

<b>2S. Roof Materials</b>
01 None Listed

<b>2T. Roof Features</b>

<b>2U. Foundation Materials</b>
40 Stone

<b>2V. Porch Type</b>
AW Awning

<b>2W. Plan Code</b>
RC Rectangle

<b>2Z. Sources</b>
1909 Sanborn maps (Volume 4, 8 and 9)



<b>D. Address / Location</b>		
3257-59	Oregon	Ave.
<b>E. City</b> St. Louis, MO 63118	<b>B. County</b>	191 St. Louis

<b>2I. Owner's Name and Address (if Different)</b>

<b>A. Historic Name</b>	
<b>C. Other Name(s)</b>	

<b>N. Ownership</b>	Private	<input checked="" type="checkbox"/>	Local	<input type="checkbox"/>	Federal	<input type="checkbox"/>	State	<input type="checkbox"/>	Mix	<input type="checkbox"/>
---------------------	---------	-------------------------------------	-------	--------------------------	---------	--------------------------	-------	--------------------------	-----	--------------------------

<b>P. UTM X and Y Coordinates</b>	741160.772444661	4275368.90467743
-----------------------------------	------------------	------------------

<b>City Parcel Identification Number</b>	150900360	<b>Additional City Identification Number</b>	150900360
--	-----------	--	-----------

<b>2A. Architect / Builder / Designer / Engineer</b>
W. E. C. Wahlers (1903)

<b>2B. Architectural Style</b>

<b>2C. Property Type</b>
53 Four-Family Flat

<b>2D. Construction Date</b>	1899		
<b>2E. Alteration Dates</b>	#Name	<b>2F. Date Rebuilt</b>	
		<b>2G. Date Moved</b>	
		<b>2H. Demo Date</b>	

<b>2J. Historic Function</b>
01 Domestic

<b>2K. Historic Sub-Function</b>
01B Multiple Dwelling

<b>Present Function</b>
01 Domestic
01B Multiple Dwelling

<b>Q. Area(s) of Significance/Contexts</b>
030 Architecture
070 Community Planning and Development

<b>NR Eligibility</b>	Contributing to district
-----------------------	--------------------------

<b>Integrity</b>
Excellent

<b>Survey Report</b>
Dutchtown Survey

<b>Preparer</b>	<b>Survey Date</b>
Historic Preservation Services, LLC	2002 -- 2003

<b>2M. Resource Type</b>	Building
--------------------------	----------

<b>2N. Stories</b>	
Primary Structure	2
Secondary Structure	

<b>2O. Structural Systems</b>
UD Undetermined

<b>2P. Wall Materials</b>
30 Brick

<b>2Q. Other Materials</b>

<b>2R. Roof Shapes</b>
FT Flat
PR Parapet
GB Gable

<b>2S. Roof Materials</b>
01 None Listed

<b>2T. Roof Features</b>

<b>2U. Foundation Materials</b>
40 Stone

<b>2V. Porch Type</b>
R1 Recessed-1 Story

<b>2W. Plan Code</b>
RC Rectangle

<b>2Z. Sources</b>
1909 Sanborn maps (Volume 4, 8 and 9)





<b>D. Address / Location</b>		
3301	Oregon	Ave.
<b>E. City</b> St. Louis, MO 63118	<b>B. County</b>	191 St. Louis

<b>2I. Owner's Name and Address (if Different)</b>

<b>A. Historic Name</b>	
<b>C. Other Name(s)</b>	

<b>N. Ownership</b>	Private	<input checked="" type="checkbox"/>	Local	<input type="checkbox"/>	Federal	<input type="checkbox"/>	State	<input type="checkbox"/>	Mix	<input type="checkbox"/>
---------------------	---------	-------------------------------------	-------	--------------------------	---------	--------------------------	-------	--------------------------	-----	--------------------------

<b>P. UTM X and Y Coordinates</b>	741156.642393802	4275337.3771985
-----------------------------------	------------------	-----------------

<b>City Parcel Identification Number</b>	151000190	<b>Additional City Identification Number</b>	151000190
--	-----------	--	-----------

<b>2A. Architect / Builder / Designer / Engineer</b>

<b>2B. Architectural Style</b>

<b>2C. Property Type</b>
69 Other Vernacular: 2-Part Commercial Block

<b>2D. Construction Date</b>	c.	1905
------------------------------	----	------

<b>2E. Alteration Dates</b>	#Name	<b>2F. Date Rebuilt</b>	
		<b>2G. Date Moved</b>	
		<b>2H. Demo Date</b>	

<b>2J. Historic Function</b>
02 Commerce/Trade
01 Domestic

<b>2K. Historic Sub-Function</b>

<b>Present Function</b>
02 Commerce/Trade
01 Domestic

<b>Q. Area(s) of Significance/Contexts</b>
030 Architecture
070 Community Planning and Development

<b>NR Eligibility</b>	Contributing to district
-----------------------	--------------------------

<b>Integrity</b>
Excellent

<b>Survey Report</b>
Dutchtown Survey

<b>Preparer</b>	<b>Survey Date</b>
Historic Preservation Services, LLC	2002 -- 2003

<b>2M. Resource Type</b>	Building
--------------------------	----------

<b>2N. Stories</b>	
Primary Structure	2
Secondary Structure	

<b>2O. Structural Systems</b>
LB Load Bearing Brick

<b>2P. Wall Materials</b>
30 Brick

<b>2Q. Other Materials</b>

<b>2R. Roof Shapes</b>
FT Flat
PR Parapet

<b>2S. Roof Materials</b>
01 None Listed

<b>2T. Roof Features</b>

<b>2U. Foundation Materials</b>
40 Stone

<b>2V. Porch Type</b>
AW Awning

<b>2W. Plan Code</b>
RC Rectangle

<b>2Z. Sources</b>
Sanborn maps, plat maps, and building permits.



<b>D. Address / Location</b>		
3303	Oregon	Ave.
<b>E. City</b>	St. Louis, MO 63118	<b>B. County</b> 191 St. Louis

<b>2I. Owner's Name and Address (if Different)</b>

<b>A. Historic Name</b>	
<b>C. Other Name(s)</b>	

<b>N. Ownership</b>	Private	<input checked="" type="checkbox"/>	Local	<input type="checkbox"/>	Federal	<input type="checkbox"/>	State	<input type="checkbox"/>	Mix	<input type="checkbox"/>
---------------------	---------	-------------------------------------	-------	--------------------------	---------	--------------------------	-------	--------------------------	-----	--------------------------

<b>P. UTM X and Y Coordinates</b>	741155.428625304	4275328.58713306
-----------------------------------	------------------	------------------

<b>City Parcel Identification Number</b>	151000200	<b>Additional City Identification Number</b>	151000200
--	-----------	--	-----------

<b>2A. Architect / Builder / Designer / Engineer</b>

<b>2B. Architectural Style</b>
90 Mixed

<b>2C. Property Type</b>
19 Side Hall

<b>2D. Construction Date</b>	c.	1900
<b>2E. Alteration Dates</b>	#Name	<b>2F. Date Rebuilt</b>
		<b>2G. Date Moved</b>
		<b>2H. Demo Date</b>

<b>2J. Historic Function</b>
01 Domestic

<b>2K. Historic Sub-Function</b>

<b>Present Function</b>
01 Domestic

<b>Q. Area(s) of Significance/Contexts</b>
030 Architecture
070 Community Planning and Development

<b>NR Eligibility</b>	Contributing to district
-----------------------	--------------------------

<b>Integrity</b>
Good to Fair

<b>Survey Report</b>
Dutchtown Survey

<b>Preparer</b>	<b>Survey Date</b>
Historic Preservation Services, LLC	2002 -- 2003

<b>2M. Resource Type</b>	Building
--------------------------	----------

<b>2N. Stories</b>	
Primary Structure	2½
Secondary Structure	

<b>2O. Structural Systems</b>
LB Load Bearing Brick

<b>2P. Wall Materials</b>
30 Brick

<b>2Q. Other Materials</b>

<b>2R. Roof Shapes</b>
FT Flat
PR Parapet
MN Mansard

<b>2S. Roof Materials</b>
01 None Listed
99 Other: Composition Shingle

<b>2T. Roof Features</b>
DR Dormer

<b>2U. Foundation Materials</b>
40 Stone

<b>2V. Porch Type</b>
OB Other Bay

<b>2W. Plan Code</b>
LS L-Shape

<b>2Z. Sources</b>
Sanborn maps, plat maps, and building permits.







<b>D. Address / Location</b>		
3307	Oregon	Ave.
<b>E. City</b> St. Louis, MO 63118	<b>B. County</b> 191 St. Louis	

<b>2I. Owner's Name and Address (if Different)</b>

<b>A. Historic Name</b>	
<b>C. Other Name(s)</b>	

<b>N. Ownership</b>	Private	<input checked="" type="checkbox"/>	Local	<input type="checkbox"/>	Federal	<input type="checkbox"/>	State	<input type="checkbox"/>	Mix	<input type="checkbox"/>
---------------------	---------	-------------------------------------	-------	--------------------------	---------	--------------------------	-------	--------------------------	-----	--------------------------

<b>P. UTM X and Y Coordinates</b>	741154.345950714	4275320.32399172
-----------------------------------	------------------	------------------

<b>City Parcel Identification Number</b>	151000210	<b>Additional City Identification Number</b>	151000210
--	-----------	--	-----------

<b>2A. Architect / Builder / Designer / Engineer</b>

<b>2B. Architectural Style</b>
43 Second Empire Mansard

<b>2C. Property Type</b>
56 Triplex

<b>2D. Construction Date</b>	c.	1895
<b>2E. Alteration Dates</b>	#Name	<b>2F. Date Rebuilt</b>
		<b>2G. Date Moved</b>
		<b>2H. Demo Date</b>

<b>2J. Historic Function</b>
01 Domestic

<b>2K. Historic Sub-Function</b>
01B Multiple Dwelling

<b>Present Function</b>
01 Domestic
01B Multiple Dwelling

<b>Q. Area(s) of Significance/Contexts</b>
030 Architecture
070 Community Planning and Development

<b>NR Eligibility</b>	Contributing to district
-----------------------	--------------------------

<b>Integrity</b>
Excellent

<b>Survey Report</b>
Dutchtown Survey

<b>Preparer</b>	<b>Survey Date</b>
Historic Preservation Services, LLC	2002 -- 2003

<b>2M. Resource Type</b>	Building
--------------------------	----------

<b>2N. Stories</b>	
Primary Structure	3
Secondary Structure	

<b>2O. Structural Systems</b>
LB Load Bearing Brick

<b>2P. Wall Materials</b>
30 Brick

<b>2Q. Other Materials</b>

<b>2R. Roof Shapes</b>
FT Flat
PR Parapet
MN Mansard

<b>2S. Roof Materials</b>
01 None Listed
99 Other: Composition Shingle

<b>2T. Roof Features</b>
DR Dormer

<b>2U. Foundation Materials</b>
40 Stone

<b>2V. Porch Type</b>
OB Other Bay: Balcony

<b>2W. Plan Code</b>
LS L-Shape

<b>2Z. Sources</b>
Sanborn maps, plat maps, and building permits.





<b>D. Address / Location</b>		
3308-12	Oregon	Ave.
<b>E. City</b> St. Louis, MO 63118	<b>B. County</b>	191 St. Louis

<b>2I. Owner's Name and Address (if Different)</b>

<b>A. Historic Name</b>	
<b>C. Other Name(s)</b>	

<b>N. Ownership</b>	Private	<input checked="" type="checkbox"/>	Local	<input type="checkbox"/>	Federal	<input type="checkbox"/>	State	<input type="checkbox"/>	Mix	<input type="checkbox"/>
---------------------	---------	-------------------------------------	-------	--------------------------	---------	--------------------------	-------	--------------------------	-----	--------------------------

<b>P. UTM X and Y Coordinates</b>	741209.109715836	4275298.9352536
-----------------------------------	------------------	-----------------

<b>City Parcel Identification Number</b>	151100150	<b>Additional City Identification Number</b>	151100150
--	-----------	--	-----------

<b>2A. Architect / Builder / Designer / Engineer</b>
Geo. L. Gerber (1907)

<b>2B. Architectural Style</b>

<b>2C. Property Type</b>
50 Row House

<b>2D. Construction Date</b>	1907		
<b>2E. Alteration Dates</b>	#Name	<b>2F. Date Rebuilt</b>	
		<b>2G. Date Moved</b>	
		<b>2H. Demo Date</b>	

<b>2J. Historic Function</b>
01 Domestic

<b>2K. Historic Sub-Function</b>
01B Multiple Dwelling

<b>Present Function</b>
01 Domestic
01B Multiple Dwelling

<b>Q. Area(s) of Significance/Contexts</b>
030 Architecture
070 Community Planning and Development

<b>NR Eligibility</b>	Contributing to district
-----------------------	--------------------------

<b>Integrity</b>
Good to Fair

<b>Survey Report</b>
Dutchtown Survey

<b>Preparer</b>	<b>Survey Date</b>
Historic Preservation Services, LLC	2002 -- 2003

<b>2M. Resource Type</b>	Building
--------------------------	----------

<b>2N. Stories</b>	
Primary Structure	2
Secondary Structure	

<b>2O. Structural Systems</b>
LB Load Bearing Brick

<b>2P. Wall Materials</b>
30 Brick

<b>2Q. Other Materials</b>

<b>2R. Roof Shapes</b>
FT Flat
PR Parapet

<b>2S. Roof Materials</b>
01 None Listed
99 Other: Composition Shingle

<b>2T. Roof Features</b>

<b>2U. Foundation Materials</b>
40 Stone

<b>2V. Porch Type</b>
OB Other Bay
OB Other Bay

<b>2W. Plan Code</b>
RC Rectangle

<b>2Z. Sources</b>
Sanborn maps, plat maps, and building permits.







Missouri Historic Resources Survey  
Page 1

Reference Number
SLC-AS-031-073

<b>D. Address / Location</b>		
3313	Oregon	Ave.
<b>E. City</b>	St. Louis, MO 63118	<b>B. County</b> 191 St. Louis

<b>2I. Owner's Name and Address (if Different)</b>

<b>A. Historic Name</b>	
<b>C. Other Name(s)</b>	

<b>N. Ownership</b>	Private		Local		Federal		State		Mix	
---------------------	---------	--	-------	--	---------	--	-------	--	-----	--

<b>P. UTM X and Y Coordinates</b>	741152.138403937	4275304.790412
-----------------------------------	------------------	----------------

<b>City Parcel Identification Number</b>	151000230	<b>Additional City Identification Number</b>	151000230
--	-----------	--	-----------

<b>2A. Architect / Builder / Designer / Engineer</b>

<b>2B. Architectural Style</b>

<b>2C. Property Type</b>

<b>2D. Construction Date</b>			
<b>2E. Alteration Dates</b>	<b>#Name</b>	<b>2F. Date Rebuilt</b>	
		<b>2G. Date Moved</b>	
		<b>2H. Demo Date</b>	

<b>2J. Historic Function</b>

<b>2K. Historic Sub-Function</b>

<b>Present Function</b>
01 Domestic
01 Domestic

<b>Q. Area(s) of Significance/Contexts</b>
030 Architecture
070 Community Planning and Development

<b>NR Eligibility</b>	
-----------------------	--

<b>Integrity</b>

<b>Survey Report</b>
Dutchtown Survey

<b>Preparer</b>	<b>Survey Date</b>
Historic Preservation Services, LLC	2002 -- 2003

<b>2M. Resource Type</b>	Building
--------------------------	----------

<b>2N. Stories</b>	
Primary Structure	
Secondary Structure	

<b>2O. Structural Systems</b>

<b>2P. Wall Materials</b>

<b>2Q. Other Materials</b>

<b>2R. Roof Shapes</b>

<b>2S. Roof Materials</b>

<b>2T. Roof Features</b>

<b>2U. Foundation Materials</b>

<b>2V. Porch Type</b>

<b>2W. Plan Code</b>

<b>2Z. Sources</b>
Sanborn maps, plat maps, and building permits.

<b>D. Address / Location</b>		
3314	Oregon	Ave.
<b>E. City</b> St. Louis, MO 63118	<b>B. County</b> 191 St. Louis	

<b>2I. Owner's Name and Address (if Different)</b>

<b>A. Historic Name</b>	
<b>C. Other Name(s)</b>	

<b>N. Ownership</b>	Private	<input checked="" type="checkbox"/>	Local	<input type="checkbox"/>	Federal	<input type="checkbox"/>	State	<input type="checkbox"/>	Mix	<input type="checkbox"/>
---------------------	---------	-------------------------------------	-------	--------------------------	---------	--------------------------	-------	--------------------------	-----	--------------------------

<b>P. UTM X and Y Coordinates</b>	741207.460625753	4275287.32753687
-----------------------------------	------------------	------------------

<b>City Parcel Identification Number</b>	151100140	<b>Additional City Identification Number</b>	151100140
--	-----------	--	-----------

<b>2A. Architect / Builder / Designer / Engineer</b>

<b>2B. Architectural Style</b>
47 Romanesque

<b>2C. Property Type</b>
52 Two-Family Flat

<b>2D. Construction Date</b>	c.	1900
<b>2E. Alteration Dates</b>	#Name	<b>2F. Date Rebuilt</b>
		<b>2G. Date Moved</b>
		<b>2H. Demo Date</b>

<b>2J. Historic Function</b>
01 Domestic

<b>2K. Historic Sub-Function</b>
01B Multiple Dwelling

<b>Present Function</b>
01 Domestic
01B Multiple Dwelling

<b>Q. Area(s) of Significance/Contexts</b>
030 Architecture
070 Community Planning and Development

<b>NR Eligibility</b>	Contributing to district
-----------------------	--------------------------

<b>Integrity</b>
Good to Fair

<b>Survey Report</b>
Dutchtown Survey

<b>Preparer</b>	<b>Survey Date</b>
Historic Preservation Services, LLC	2002 -- 2003

<b>2M. Resource Type</b>	Building
--------------------------	----------

<b>2N. Stories</b>	
Primary Structure	2
Secondary Structure	

<b>2O. Structural Systems</b>
UD Undetermined

<b>2P. Wall Materials</b>
30 Brick

<b>2Q. Other Materials</b>

<b>2R. Roof Shapes</b>
FT Flat
PR Parapet

<b>2S. Roof Materials</b>
01 None Listed

<b>2T. Roof Features</b>

<b>2U. Foundation Materials</b>
40 Stone

<b>2V. Porch Type</b>
SI Side: Balcony

<b>2W. Plan Code</b>
RC Rectangle

<b>2Z. Sources</b>
Sanborn maps, plat maps, and building permits.





<b>D. Address / Location</b>		
3315	Oregon	Ave.
<b>E. City</b> St. Louis, MO 63118	<b>B. County</b> 191 St. Louis	

<b>2I. Owner's Name and Address (if Different)</b>

<b>A. Historic Name</b>	
<b>C. Other Name(s)</b>	

<b>N. Ownership</b>	Private	<input checked="" type="checkbox"/>	Local	<input type="checkbox"/>	Federal	<input type="checkbox"/>	State	<input type="checkbox"/>	Mix	<input type="checkbox"/>
---------------------	---------	-------------------------------------	-------	--------------------------	---------	--------------------------	-------	--------------------------	-----	--------------------------

<b>P. UTM X and Y Coordinates</b>	741151.254203446	4275297.39941938
-----------------------------------	------------------	------------------

<b>City Parcel Identification Number</b>	151000240	<b>Additional City Identification Number</b>	151000240
--	-----------	--	-----------

<b>2A. Architect / Builder / Designer / Engineer</b>

<b>2B. Architectural Style</b>

<b>2C. Property Type</b>
52 2-Family Flat

<b>2D. Construction Date</b>	c.	1900
<b>2E. Alteration Dates</b>	#Name	<b>2F. Date Rebuilt</b>
		<b>2G. Date Moved</b>
		<b>2H. Demo Date</b>

<b>2J. Historic Function</b>
01 Domestic

<b>2K. Historic Sub-Function</b>
01B Multiple Dwelling

<b>Present Function</b>
01 Domestic
01B Multiple Dwelling

<b>Q. Area(s) of Significance/Contexts</b>
030 Architecture
070 Community Planning and Development

<b>NR Eligibility</b>	Contributing to district
-----------------------	--------------------------

<b>Integrity</b>
Excellent

<b>Survey Report</b>
Dutchtown Survey

<b>Preparer</b>	<b>Survey Date</b>
Historic Preservation Services, LLC	2002 -- 2003

<b>2M. Resource Type</b>	Building
--------------------------	----------

<b>2N. Stories</b>	
Primary Structure	2
Secondary Structure	

<b>2O. Structural Systems</b>
LB Load Bearing Brick

<b>2P. Wall Materials</b>
30 Brick

<b>2Q. Other Materials</b>

<b>2R. Roof Shapes</b>
FT Flat
PR Parapet

<b>2S. Roof Materials</b>
01 None Listed

<b>2T. Roof Features</b>

<b>2U. Foundation Materials</b>
40 Stone

<b>2V. Porch Type</b>
SI Side

<b>2W. Plan Code</b>
RC Rectangle

<b>2Z. Sources</b>
Sanborn maps, plat maps, and building permits.







<b>D. Address / Location</b>		
3317	Oregon	Ave.
<b>E. City</b> St. Louis, MO 63118	<b>B. County</b> 191 St. Louis	

<b>2I. Owner's Name and Address (if Different)</b>

<b>A. Historic Name</b>	
<b>C. Other Name(s)</b>	

<b>N. Ownership</b>	Private	<input checked="" type="checkbox"/>	Local	<input type="checkbox"/>	Federal	<input type="checkbox"/>	State	<input type="checkbox"/>	Mix	<input type="checkbox"/>
---------------------	---------	-------------------------------------	-------	--------------------------	---------	--------------------------	-------	--------------------------	-----	--------------------------

<b>P. UTM X and Y Coordinates</b>	741150.262158366	4275289.95404132
-----------------------------------	------------------	------------------

<b>City Parcel Identification Number</b>	151000250	<b>Additional City Identification Number</b>	151000250
--	-----------	--	-----------

<b>2A. Architect / Builder / Designer / Engineer</b>

<b>2B. Architectural Style</b>
43 Second Empire Mansard

<b>2C. Property Type</b>
56 Triplex

<b>2D. Construction Date</b>	c.	1885
<b>2E. Alteration Dates</b>	#Name	<b>2F. Date Rebuilt</b>
		<b>2G. Date Moved</b>
		<b>2H. Demo Date</b>

<b>2J. Historic Function</b>
01 Domestic

<b>2K. Historic Sub-Function</b>
01B Multiple Dwelling

<b>Present Function</b>
01 Domestic
01B Multiple Dwelling

<b>Q. Area(s) of Significance/Contexts</b>
030 Architecture
070 Community Planning and Development

<b>NR Eligibility</b>	Contributing to district
-----------------------	--------------------------

<b>Integrity</b>
Excellent

<b>Survey Report</b>
Dutchtown Survey

<b>Preparer</b>	<b>Survey Date</b>
Historic Preservation Services, LLC	2002 -- 2003

<b>2M. Resource Type</b>	Building
--------------------------	----------

<b>2N. Stories</b>	
Primary Structure	3
Secondary Structure	

<b>2O. Structural Systems</b>
LB Load Bearing Brick

<b>2P. Wall Materials</b>
30 Brick

<b>2Q. Other Materials</b>

<b>2R. Roof Shapes</b>
FT Flat
PR Parapet
MN Mansard

<b>2S. Roof Materials</b>
01 None Listed
22 Shingle Decorative

<b>2T. Roof Features</b>
DR Dormer: Pediment

<b>2U. Foundation Materials</b>
40 Stone

<b>2V. Porch Type</b>
SI Side

<b>2W. Plan Code</b>
LS L-Shape

<b>2Z. Sources</b>
Sanborn maps, plat maps, and building permits.



3617

<b>D. Address / Location</b>		
3318	Oregon	Ave.
<b>E. City</b> St. Louis, MO 63118	<b>B. County</b> 191 St. Louis	

<b>2I. Owner's Name and Address (if Different)</b>

<b>A. Historic Name</b>	
<b>C. Other Name(s)</b>	

<b>N. Ownership</b>	Private	<input checked="" type="checkbox"/>	Local	<input type="checkbox"/>	Federal	<input type="checkbox"/>	State	<input type="checkbox"/>	Mix	<input type="checkbox"/>
---------------------	---------	-------------------------------------	-------	--------------------------	---------	--------------------------	-------	--------------------------	-----	--------------------------

<b>P. UTM X and Y Coordinates</b>	741206.661426228	4275280.10818892
-----------------------------------	------------------	------------------

<b>City Parcel Identification Number</b>	151100130	<b>Additional City Identification Number</b>	151100130
--	-----------	--	-----------

<b>2A. Architect / Builder / Designer / Engineer</b>

<b>2B. Architectural Style</b>

<b>2C. Property Type</b>
52 Two-Family Flat

<b>2D. Construction Date</b>		1924
<b>2E. Alteration Dates</b>	#Name	<b>2F. Date Rebuilt</b>
		<b>2G. Date Moved</b>
		<b>2H. Demo Date</b>

<b>2J. Historic Function</b>
01 Domestic

<b>2K. Historic Sub-Function</b>
01B Multiple Dwelling

<b>Present Function</b>
01 Domestic
01B Multiple Dwelling

<b>Q. Area(s) of Significance/Contexts</b>
030 Architecture
070 Community Planning and Development

<b>NR Eligibility</b>	Contributing to district
-----------------------	--------------------------

<b>Integrity</b>
Good to Fair

<b>Survey Report</b>
Dutchtown Survey

<b>Preparer</b>	<b>Survey Date</b>
Historic Preservation Services, LLC	2002 -- 2003

<b>2M. Resource Type</b>	Building
--------------------------	----------

<b>2N. Stories</b>	
Primary Structure	2
Secondary Structure	

<b>2O. Structural Systems</b>
LB Load Bearing Brick

<b>2P. Wall Materials</b>
30 Brick

<b>2Q. Other Materials</b>

<b>2R. Roof Shapes</b>
FT Flat
PR Parapet

<b>2S. Roof Materials</b>
01 None Listed

<b>2T. Roof Features</b>

<b>2U. Foundation Materials</b>
40 Stone

<b>2V. Porch Type</b>
AW Awning

<b>2W. Plan Code</b>
RC Rectangle

<b>2Z. Sources</b>
Sanborn maps, plat maps, and building permits.







3318





2881

43320



<b>D. Address / Location</b>		
3319	Oregon	Ave.
<b>E. City</b> St. Louis, MO 63118	<b>B. County</b> 191 St. Louis	

<b>2I. Owner's Name and Address (if Different)</b>

<b>A. Historic Name</b>	
<b>C. Other Name(s)</b>	

<b>N. Ownership</b>	Private	<input checked="" type="checkbox"/>	Local	<input type="checkbox"/>	Federal	<input type="checkbox"/>	State	<input type="checkbox"/>	Mix	<input type="checkbox"/>
---------------------	---------	-------------------------------------	-------	--------------------------	---------	--------------------------	-------	--------------------------	-----	--------------------------

<b>P. UTM X and Y Coordinates</b>	741149.154275489	4275282.5910311
-----------------------------------	------------------	-----------------

<b>City Parcel Identification Number</b>	151000260	<b>Additional City Identification Number</b>	151000260
--	-----------	--	-----------

<b>2A. Architect / Builder / Designer / Engineer</b>

<b>2B. Architectural Style</b>
47 Romanesque

<b>2C. Property Type</b>
14 Shotgun

<b>2D. Construction Date</b>	c.	1900
<b>2E. Alteration Dates</b>	#Name	<b>2F. Date Rebuilt</b>
		<b>2G. Date Moved</b>
		<b>2H. Demo Date</b>

<b>2J. Historic Function</b>
01 Domestic

<b>2K. Historic Sub-Function</b>

<b>Present Function</b>
01 Domestic

<b>Q. Area(s) of Significance/Contexts</b>
030 Architecture
070 Community Planning and Development

<b>NR Eligibility</b>	Contributing to district
-----------------------	--------------------------

<b>Integrity</b>
Excellent

<b>Survey Report</b>
Dutchtown Survey

<b>Preparer</b>	<b>Survey Date</b>
Historic Preservation Services, LLC	2002 -- 2003

<b>2M. Resource Type</b>	Building
--------------------------	----------

<b>2N. Stories</b>	
Primary Structure	1
Secondary Structure	

<b>2O. Structural Systems</b>
LB Load Bearing Brick

<b>2P. Wall Materials</b>
30 Brick

<b>2Q. Other Materials</b>

<b>2R. Roof Shapes</b>
FT Flat
PR Parapet

<b>2S. Roof Materials</b>
01 None Listed

<b>2T. Roof Features</b>

<b>2U. Foundation Materials</b>
40 Stone

<b>2V. Porch Type</b>
SI Side

<b>2W. Plan Code</b>
RC Rectangle

<b>2Z. Sources</b>
Sanborn maps, plat maps, and building permits.



<b>D. Address / Location</b>		
3320	Oregon	Ave.
<b>E. City</b> St. Louis, MO 63118	<b>B. County</b>	191 St. Louis

<b>2I. Owner's Name and Address (if Different)</b>

<b>A. Historic Name</b>	
<b>C. Other Name(s)</b>	

<b>N. Ownership</b>	Private	<input checked="" type="checkbox"/>	Local	<input type="checkbox"/>	Federal	<input type="checkbox"/>	State	<input type="checkbox"/>	Mix	<input type="checkbox"/>
---------------------	---------	-------------------------------------	-------	--------------------------	---------	--------------------------	-------	--------------------------	-----	--------------------------

<b>P. UTM X and Y Coordinates</b>	741205.591892933	4275272.42240507
-----------------------------------	------------------	------------------

<b>City Parcel Identification Number</b>	151100120	<b>Additional City Identification Number</b>	151100120
--	-----------	--	-----------

<b>2A. Architect / Builder / Designer / Engineer</b>
William Gahl & Co. (1901)
J. Brand (1923)

<b>2B. Architectural Style</b>

<b>2C. Property Type</b>
52 Two-Family Flat

<b>2D. Construction Date</b>	c.	1900
<b>2E. Alteration Dates</b>	#Name	<b>2F. Date Rebuilt</b>
		<b>2G. Date Moved</b>
		<b>2H. Demo Date</b>

<b>2J. Historic Function</b>
01 Domestic

<b>2K. Historic Sub-Function</b>
01B Multiple Dwelling

<b>Present Function</b>
01 Domestic
01B Multiple Dwelling

<b>Q. Area(s) of Significance/Contexts</b>
030 Architecture
070 Community Planning and Development

<b>NR Eligibility</b>	Contributing to district
-----------------------	--------------------------

<b>Integrity</b>
Excellent

<b>Survey Report</b>
Dutchtown Survey

<b>Preparer</b>	<b>Survey Date</b>
Historic Preservation Services, LLC	2002 -- 2003

<b>2M. Resource Type</b>	Building
--------------------------	----------

<b>2N. Stories</b>	
Primary Structure	2
Secondary Structure	

<b>2O. Structural Systems</b>
UD Undetermined

<b>2P. Wall Materials</b>
30 Brick

<b>2Q. Other Materials</b>

<b>2R. Roof Shapes</b>
FT Flat
PR Parapet

<b>2S. Roof Materials</b>
01 None Listed

<b>2T. Roof Features</b>

<b>2U. Foundation Materials</b>
40 Stone

<b>2V. Porch Type</b>
SI Side: Stoop

<b>2W. Plan Code</b>
RC Rectangle

<b>2Z. Sources</b>
Sanborn maps, plat maps, and building permits.









<b>D. Address / Location</b>		
3321	Oregon	Ave.
<b>E. City</b>	St. Louis, MO 63118	<b>B. County</b> 191 St. Louis

<b>2I. Owner's Name and Address (if Different)</b>

<b>A. Historic Name</b>	
<b>C. Other Name(s)</b>	

<b>N. Ownership</b>	Private	<input checked="" type="checkbox"/>	Local	<input type="checkbox"/>	Federal	<input type="checkbox"/>	State	<input type="checkbox"/>	Mix	<input type="checkbox"/>
---------------------	---------	-------------------------------------	-------	--------------------------	---------	--------------------------	-------	--------------------------	-----	--------------------------

<b>P. UTM X and Y Coordinates</b>	741148.211822129	4275274.89857433
-----------------------------------	------------------	------------------

<b>City Parcel Identification Number</b>	151000270	<b>Additional City Identification Number</b>	151000270
--	-----------	--	-----------

<b>2A. Architect / Builder / Designer / Engineer</b>
Hy. Brueggeman (1921)

<b>2B. Architectural Style</b>

<b>2C. Property Type</b>
14 Shotgun

<b>2D. Construction Date</b>	c.	1900
<b>2E. Alteration Dates</b>	#Name	<b>2F. Date Rebuilt</b>
		<b>2G. Date Moved</b>
		<b>2H. Demo Date</b>

<b>2J. Historic Function</b>
01 Domestic

<b>2K. Historic Sub-Function</b>

<b>Present Function</b>
01 Domestic

<b>Q. Area(s) of Significance/Contexts</b>
030 Architecture
070 Community Planning and Development

<b>NR Eligibility</b>	Non-contributing to district
-----------------------	------------------------------

<b>Integrity</b>
Poor

<b>Survey Report</b>
Dutchtown Survey

<b>Preparer</b>	<b>Survey Date</b>
Historic Preservation Services, LLC	2002 -- 2003

<b>2M. Resource Type</b>	Building
--------------------------	----------

<b>2N. Stories</b>	
Primary Structure	1
Secondary Structure	

<b>2O. Structural Systems</b>
LB Load Bearing Brick

<b>2P. Wall Materials</b>
30 Brick

<b>2Q. Other Materials</b>

<b>2R. Roof Shapes</b>
FT Flat
PR Parapet

<b>2S. Roof Materials</b>
01 None Listed

<b>2T. Roof Features</b>

<b>2U. Foundation Materials</b>
40 Stone

<b>2V. Porch Type</b>
SI Side

<b>2W. Plan Code</b>
LS L-Shape

<b>2Z. Sources</b>
Sanborn maps, plat maps, and building permits.





<b>D. Address / Location</b>		
3322	Oregon	Ave.
<b>E. City</b> St. Louis, MO 63118	<b>B. County</b> 191 St. Louis	

<b>2I. Owner's Name and Address (if Different)</b>

<b>A. Historic Name</b>	
<b>C. Other Name(s)</b>	

<b>N. Ownership</b>	Private	<input checked="" type="checkbox"/>	Local	<input type="checkbox"/>	Federal	<input type="checkbox"/>	State	<input type="checkbox"/>	Mix	<input type="checkbox"/>
---------------------	---------	-------------------------------------	-------	--------------------------	---------	--------------------------	-------	--------------------------	-----	--------------------------

<b>P. UTM X and Y Coordinates</b>	741204.512528891	4275264.56879847
-----------------------------------	------------------	------------------

<b>City Parcel Identification Number</b>	151100110	<b>Additional City Identification Number</b>	151100110
--	-----------	--	-----------

<b>2A. Architect / Builder / Designer / Engineer</b>

<b>2B. Architectural Style</b>
43 Second Empire Mansard

<b>2C. Property Type</b>
52 2-Family Flat

<b>2D. Construction Date</b>	c.	1890
<b>2E. Alteration Dates</b>	#Name	<b>2F. Date Rebuilt</b>
		<b>2G. Date Moved</b>
		<b>2H. Demo Date</b>

<b>2J. Historic Function</b>
01 Domestic

<b>2K. Historic Sub-Function</b>
01B Multiple Dwelling

<b>Present Function</b>
01 Domestic
01B Multiple Dwelling

<b>Q. Area(s) of Significance/Contexts</b>
030 Architecture
070 Community Planning and Development

<b>NR Eligibility</b>	Contributing to district
-----------------------	--------------------------

<b>Integrity</b>
Good to Fair

<b>Survey Report</b>
Dutchtown Survey

<b>Preparer</b>	<b>Survey Date</b>
Historic Preservation Services, LLC	2002 -- 2003

<b>2M. Resource Type</b>	Building
--------------------------	----------

<b>2N. Stories</b>	
Primary Structure	2
Secondary Structure	

<b>2O. Structural Systems</b>
LB Load Bearing Brick

<b>2P. Wall Materials</b>
30 Brick

<b>2Q. Other Materials</b>

<b>2R. Roof Shapes</b>
FT Flat
PR Parapet
MN Mansard

<b>2S. Roof Materials</b>
01 None Listed
22 Shingle Decorative

<b>2T. Roof Features</b>
DR Dormer: Pediment

<b>2U. Foundation Materials</b>
40 Stone

<b>2V. Porch Type</b>
SI Side

<b>2W. Plan Code</b>
LS L-Shape

<b>2Z. Sources</b>
Sanborn maps, plat maps, and building permits.





3322

<b>D. Address / Location</b>		
3325	Oregon	Ave.
<b>E. City</b> St. Louis, MO 63118	<b>B. County</b> 191 St. Louis	

<b>2I. Owner's Name and Address (if Different)</b>

<b>A. Historic Name</b>	
<b>C. Other Name(s)</b>	

<b>N. Ownership</b>	Private	<input checked="" type="checkbox"/>	Local	<input type="checkbox"/>	Federal	<input type="checkbox"/>	State	<input type="checkbox"/>	Mix	<input type="checkbox"/>
---------------------	---------	-------------------------------------	-------	--------------------------	---------	--------------------------	-------	--------------------------	-----	--------------------------

<b>P. UTM X and Y Coordinates</b>	741147.099784962	4275267.10723037
-----------------------------------	------------------	------------------

<b>City Parcel Identification Number</b>	151000280	<b>Additional City Identification Number</b>	151000280
--	-----------	--	-----------

<b>2A. Architect / Builder / Designer / Engineer</b>

<b>2B. Architectural Style</b>

<b>2C. Property Type</b>
14 Shotgun

<b>2D. Construction Date</b>	c.	1900
<b>2E. Alteration Dates</b>	#Name	<b>2F. Date Rebuilt</b>
		<b>2G. Date Moved</b>
		<b>2H. Demo Date</b>

<b>2J. Historic Function</b>
01 Domestic

<b>2K. Historic Sub-Function</b>

<b>Present Function</b>
01 Domestic

<b>Q. Area(s) of Significance/Contexts</b>
030 Architecture
070 Community Planning and Development

<b>NR Eligibility</b>	Contributing to district
-----------------------	--------------------------

<b>Integrity</b>
Excellent

<b>Survey Report</b>
Dutchtown Survey

<b>Preparer</b>	<b>Survey Date</b>
Historic Preservation Services, LLC	2002 -- 2003

<b>2M. Resource Type</b>	Building
--------------------------	----------

<b>2N. Stories</b>	
Primary Structure	1
Secondary Structure	

<b>2O. Structural Systems</b>
LB Load Bearing Brick

<b>2P. Wall Materials</b>
30 Brick

<b>2Q. Other Materials</b>

<b>2R. Roof Shapes</b>
FT Flat
PR Parapet

<b>2S. Roof Materials</b>
01 None Listed

<b>2T. Roof Features</b>

<b>2U. Foundation Materials</b>
40 Stone

<b>2V. Porch Type</b>
SI Side: Awning

<b>2W. Plan Code</b>
RC Rectangle

<b>2Z. Sources</b>
Sanborn maps, plat maps, and building permits.







<b>D. Address / Location</b>		
3326	Oregon	Ave.
<b>E. City</b> St. Louis, MO 63118	<b>B. County</b> 191 St. Louis	

<b>2I. Owner's Name and Address (if Different)</b>

<b>A. Historic Name</b>	
<b>C. Other Name(s)</b>	

<b>N. Ownership</b>	Private	<input checked="" type="checkbox"/>	Local	<input type="checkbox"/>	Federal	<input type="checkbox"/>	State	<input type="checkbox"/>	Mix	<input type="checkbox"/>
---------------------	---------	-------------------------------------	-------	--------------------------	---------	--------------------------	-------	--------------------------	-----	--------------------------

<b>P. UTM X and Y Coordinates</b>	741203.595580964	4275256.97221482
-----------------------------------	------------------	------------------

<b>City Parcel Identification Number</b>	151100100	<b>Additional City Identification Number</b>	151100100
--	-----------	--	-----------

<b>2A. Architect / Builder / Designer / Engineer</b>

<b>2B. Architectural Style</b>
47 Romanesque

<b>2C. Property Type</b>
19 Side Hall

<b>2D. Construction Date</b>	c.	1900
<b>2E. Alteration Dates</b>	#Name	<b>2F. Date Rebuilt</b>
		<b>2G. Date Moved</b>
		<b>2H. Demo Date</b>

<b>2J. Historic Function</b>
01 Domestic

<b>2K. Historic Sub-Function</b>
01B Multiple Dwelling

<b>Present Function</b>
01 Domestic
01B Multiple Dwelling

<b>Q. Area(s) of Significance/Contexts</b>
030 Architecture
070 Community Planning and Development

<b>NR Eligibility</b>	Contributing to district
-----------------------	--------------------------

<b>Integrity</b>
Excellent

<b>Survey Report</b>
Dutchtown Survey

<b>Preparer</b>	<b>Survey Date</b>
Historic Preservation Services, LLC	2002 -- 2003

<b>2M. Resource Type</b>	Building
--------------------------	----------

<b>2N. Stories</b>	
Primary Structure	2
Secondary Structure	

<b>2O. Structural Systems</b>
UD Undetermined

<b>2P. Wall Materials</b>
30 Brick

<b>2Q. Other Materials</b>

<b>2R. Roof Shapes</b>
FT Flat
PR Parapet

<b>2S. Roof Materials</b>
01 None Listed

<b>2T. Roof Features</b>

<b>2U. Foundation Materials</b>
40 Stone

<b>2V. Porch Type</b>
R1 Recessed-1 Story

<b>2W. Plan Code</b>
LS L-Shape

<b>2Z. Sources</b>
Sanborn maps, plat maps, and building permits.







<b>D. Address / Location</b>		
3327	Oregon	Ave.
<b>E. City</b> St. Louis, MO 63118	<b>B. County</b> 191 St. Louis	

<b>2I. Owner's Name and Address (if Different)</b>

<b>A. Historic Name</b>	
<b>C. Other Name(s)</b>	

<b>N. Ownership</b>	Private	<input checked="" type="checkbox"/>	Local	<input type="checkbox"/>	Federal	<input type="checkbox"/>	State	<input type="checkbox"/>	Mix	<input type="checkbox"/>
---------------------	---------	-------------------------------------	-------	--------------------------	---------	--------------------------	-------	--------------------------	-----	--------------------------

<b>P. UTM X and Y Coordinates</b>	741146.085880599	4275259.40441705
-----------------------------------	------------------	------------------

<b>City Parcel Identification Number</b>	151000290	<b>Additional City Identification Number</b>	151000290
--	-----------	--	-----------

<b>2A. Architect / Builder / Designer / Engineer</b>

<b>2B. Architectural Style</b>
47 Romanesque

<b>2C. Property Type</b>
14 Shotgun

<b>2D. Construction Date</b>	c.	1900
<b>2E. Alteration Dates</b>	#Name	<b>2F. Date Rebuilt</b>
		<b>2G. Date Moved</b>
		<b>2H. Demo Date</b>

<b>2J. Historic Function</b>
01 Domestic

<b>2K. Historic Sub-Function</b>

<b>Present Function</b>
01 Domestic

<b>Q. Area(s) of Significance/Contexts</b>
030 Architecture
070 Community Planning and Development

<b>NR Eligibility</b>	Contributing to district
-----------------------	--------------------------

<b>Integrity</b>
Excellent

<b>Survey Report</b>
Dutchtown Survey

<b>Preparer</b>	<b>Survey Date</b>
Historic Preservation Services, LLC	2002 -- 2003

<b>2M. Resource Type</b>	Building
--------------------------	----------

<b>2N. Stories</b>	
Primary Structure	1
Secondary Structure	

<b>2O. Structural Systems</b>
LB Load Bearing Brick

<b>2P. Wall Materials</b>
30 Brick

<b>2Q. Other Materials</b>

<b>2R. Roof Shapes</b>
FT Flat
PR Parapet

<b>2S. Roof Materials</b>
01 None Listed
99 Other: Composition Shingle

<b>2T. Roof Features</b>

<b>2U. Foundation Materials</b>
40 Stone

<b>2V. Porch Type</b>
SI Side: Shed

<b>2W. Plan Code</b>
LS L-Shape

<b>2Z. Sources</b>
Sanborn maps, plat maps, and building permits.



<b>D. Address / Location</b>		
3328	Oregon	Ave.
<b>E. City</b> St. Louis, MO 63118	<b>B. County</b> 191 St. Louis	

<b>2I. Owner's Name and Address (if Different)</b>

<b>A. Historic Name</b>	
<b>C. Other Name(s)</b>	

<b>N. Ownership</b>	Private	<input checked="" type="checkbox"/>	Local	<input type="checkbox"/>	Federal	<input type="checkbox"/>	State	<input type="checkbox"/>	Mix	<input type="checkbox"/>
---------------------	---------	-------------------------------------	-------	--------------------------	---------	--------------------------	-------	--------------------------	-----	--------------------------

<b>P. UTM X and Y Coordinates</b>	741202.454107546	4275249.82693388
-----------------------------------	------------------	------------------

<b>City Parcel Identification Number</b>	151100090	<b>Additional City Identification Number</b>	151100090
--	-----------	--	-----------

<b>2A. Architect / Builder / Designer / Engineer</b>

<b>2B. Architectural Style</b>
43 Second Empire Mansard

<b>2C. Property Type</b>
52 2-Family Flat

<b>2D. Construction Date</b>	c.	1895
<b>2E. Alteration Dates</b>	#Name	<b>2F. Date Rebuilt</b>
		<b>2G. Date Moved</b>
		<b>2H. Demo Date</b>

<b>2J. Historic Function</b>
01 Domestic

<b>2K. Historic Sub-Function</b>
01B Multiple Dwelling

<b>Present Function</b>
01 Domestic
01B Multiple Dwelling

<b>Q. Area(s) of Significance/Contexts</b>
030 Architecture
070 Community Planning and Development

<b>NR Eligibility</b>	Contributing to district
-----------------------	--------------------------

<b>Integrity</b>
Good to Fair

<b>Survey Report</b>
Dutchtown Survey

<b>Preparer</b>	<b>Survey Date</b>
Historic Preservation Services, LLC	2002 -- 2003

<b>2M. Resource Type</b>	Building
--------------------------	----------

<b>2N. Stories</b>	
Primary Structure	2
Secondary Structure	

<b>2O. Structural Systems</b>
LB Load Bearing Brick

<b>2P. Wall Materials</b>
30 Brick

<b>2Q. Other Materials</b>

<b>2R. Roof Shapes</b>
FT Flat
PR Parapet
MN Mansard

<b>2S. Roof Materials</b>
01 None Listed
92 Vinyl

<b>2T. Roof Features</b>
DR Dormer: Pediment

<b>2U. Foundation Materials</b>
40 Stone

<b>2V. Porch Type</b>
SI Side

<b>2W. Plan Code</b>
RC Rectangle

<b>2Z. Sources</b>
Sanborn maps, plat maps, and building permits.







<b>D. Address / Location</b>		
3329-31	Oregon	Ave.
<b>E. City</b> St. Louis, MO 63118	<b>B. County</b> 191 St. Louis	

<b>2I. Owner's Name and Address (if Different)</b>

<b>A. Historic Name</b>	
<b>C. Other Name(s)</b>	

<b>N. Ownership</b>	Private	<input checked="" type="checkbox"/>	Local	<input type="checkbox"/>	Federal	<input type="checkbox"/>	State	<input type="checkbox"/>	Mix	<input type="checkbox"/>
---------------------	---------	-------------------------------------	-------	--------------------------	---------	--------------------------	-------	--------------------------	-----	--------------------------

<b>P. UTM X and Y Coordinates</b>	741144.590889611	4275248.1141733
-----------------------------------	------------------	-----------------

<b>City Parcel Identification Number</b>	151000300	<b>Additional City Identification Number</b>	151000300
--	-----------	--	-----------

<b>2A. Architect / Builder / Designer / Engineer</b>
Wm. Schmidt (1909)

<b>2B. Architectural Style</b>
47 Romanesque

<b>2C. Property Type</b>
53 4-Family Flat

<b>2D. Construction Date</b>		1909
<b>2E. Alteration Dates</b>	#Name	<b>2F. Date Rebuilt</b>
		<b>2G. Date Moved</b>
		<b>2H. Demo Date</b>

<b>2J. Historic Function</b>
01 Domestic

<b>2K. Historic Sub-Function</b>
01B Multiple Dwelling

<b>Present Function</b>
01 Domestic
01B Multiple Dwelling

<b>Q. Area(s) of Significance/Contexts</b>
030 Architecture
070 Community Planning and Development

<b>NR Eligibility</b>	Contributing to district
-----------------------	--------------------------

<b>Integrity</b>
Excellent

<b>Survey Report</b>
Dutchtown Survey

<b>Preparer</b>	<b>Survey Date</b>
Historic Preservation Services, LLC	2002 -- 2003

<b>2M. Resource Type</b>	Building
--------------------------	----------

<b>2N. Stories</b>	
Primary Structure	2
Secondary Structure	

<b>2O. Structural Systems</b>
LB Load Bearing Brick

<b>2P. Wall Materials</b>
30 Brick

<b>2Q. Other Materials</b>

<b>2R. Roof Shapes</b>
FT Flat
PR Parapet

<b>2S. Roof Materials</b>
01 None Listed

<b>2T. Roof Features</b>

<b>2U. Foundation Materials</b>
40 Stone

<b>2V. Porch Type</b>
R1 Recessed-1 Story

<b>2W. Plan Code</b>
RC Rectangle

<b>2Z. Sources</b>
Sanborn maps, plat maps, and building permits.





<b>D. Address / Location</b>		
3330	Oregon	Ave.
<b>E. City</b> St. Louis, MO 63118	<b>B. County</b> 191 St. Louis	

<b>2I. Owner's Name and Address (if Different)</b>

<b>A. Historic Name</b>	
<b>C. Other Name(s)</b>	

<b>N. Ownership</b>	Private	<input checked="" type="checkbox"/>	Local	<input type="checkbox"/>	Federal	<input type="checkbox"/>	State	<input type="checkbox"/>	Mix	<input type="checkbox"/>
---------------------	---------	-------------------------------------	-------	--------------------------	---------	--------------------------	-------	--------------------------	-----	--------------------------

<b>P. UTM X and Y Coordinates</b>	741201.595943584	4275242.30518784
-----------------------------------	------------------	------------------

<b>City Parcel Identification Number</b>	151100080	<b>Additional City Identification Number</b>	151100080
--	-----------	--	-----------

<b>2A. Architect / Builder / Designer / Engineer</b>
G. McGlure (1916)
W. Gruenewald (1920)

<b>2B. Architectural Style</b>

<b>2C. Property Type</b>
52 Two-Family Flat

<b>2D. Construction Date</b>	c.	1900
<b>2E. Alteration Dates</b>	#Name	<b>2F. Date Rebuilt</b>
		<b>2G. Date Moved</b>
		<b>2H. Demo Date</b>

<b>2J. Historic Function</b>
01 Domestic

<b>2K. Historic Sub-Function</b>
01B Multiple Dwelling

<b>Present Function</b>
01 Domestic
01B Multiple Dwelling

<b>Q. Area(s) of Significance/Contexts</b>
030 Architecture
070 Community Planning and Development

<b>NR Eligibility</b>	Contributing to district
-----------------------	--------------------------

<b>Integrity</b>
Good to Fair

<b>Survey Report</b>
Dutchtown Survey

<b>Preparer</b>	<b>Survey Date</b>
Historic Preservation Services, LLC	2002 -- 2003

<b>2M. Resource Type</b>	Building
--------------------------	----------

<b>2N. Stories</b>	
Primary Structure	2
Secondary Structure	

<b>2O. Structural Systems</b>
UD Undetermined

<b>2P. Wall Materials</b>
30 Brick

<b>2Q. Other Materials</b>

<b>2R. Roof Shapes</b>
FT Flat
PR Parapet

<b>2S. Roof Materials</b>
01 None Listed

<b>2T. Roof Features</b>

<b>2U. Foundation Materials</b>
40 Stone

<b>2V. Porch Type</b>
R1 Recessed-1 Story

<b>2W. Plan Code</b>
RC Rectangle

<b>2Z. Sources</b>
Sanborn maps, plat maps, and building permits.





<b>D. Address / Location</b>		
3332	Oregon	Ave.
<b>E. City</b>	St. Louis, MO 63118	<b>B. County</b> 191 St. Louis

<b>2I. Owner's Name and Address (if Different)</b>

<b>A. Historic Name</b>	
<b>C. Other Name(s)</b>	

<b>N. Ownership</b>	Private	<input checked="" type="checkbox"/>	Local	<input type="checkbox"/>	Federal	<input type="checkbox"/>	State	<input type="checkbox"/>	Mix	<input type="checkbox"/>
---------------------	---------	-------------------------------------	-------	--------------------------	---------	--------------------------	-------	--------------------------	-----	--------------------------

<b>P. UTM X and Y Coordinates</b>	741200.502087772	4275234.21329727
-----------------------------------	------------------	------------------

<b>City Parcel Identification Number</b>	151100070	<b>Additional City Identification Number</b>	151100070
--	-----------	--	-----------

<b>2A. Architect / Builder / Designer / Engineer</b>

<b>2B. Architectural Style</b>

<b>2C. Property Type</b>
52 Two-Family Flat

<b>2D. Construction Date</b>	c.	1900
<b>2E. Alteration Dates</b>	#Name	<b>2F. Date Rebuilt</b>
		<b>2G. Date Moved</b>
		<b>2H. Demo Date</b>

<b>2J. Historic Function</b>
01 Domestic

<b>2K. Historic Sub-Function</b>
01B Multiple Dwelling

<b>Present Function</b>
01 Domestic
01B Multiple Dwelling

<b>Q. Area(s) of Significance/Contexts</b>
030 Architecture
070 Community Planning and Development

<b>NR Eligibility</b>	Contributing to district
-----------------------	--------------------------

<b>Integrity</b>
Good to Fair

<b>Survey Report</b>
Dutchtown Survey

<b>Preparer</b>	<b>Survey Date</b>
Historic Preservation Services, LLC	2002 -- 2003

<b>2M. Resource Type</b>	Building
--------------------------	----------

<b>2N. Stories</b>	
Primary Structure	2
Secondary Structure	

<b>2O. Structural Systems</b>
UD Undetermined

<b>2P. Wall Materials</b>
30 Brick

<b>2Q. Other Materials</b>

<b>2R. Roof Shapes</b>
FT Flat
PR Parapet

<b>2S. Roof Materials</b>
01 None Listed

<b>2T. Roof Features</b>

<b>2U. Foundation Materials</b>
40 Stone

<b>2V. Porch Type</b>
ST Stoop

<b>2W. Plan Code</b>
RC Rectangle

<b>2Z. Sources</b>
Sanborn maps, plat maps, and building permits.







3332

<b>D. Address / Location</b>		
3334	Oregon	Ave.
<b>E. City</b>	St. Louis, MO 63118	<b>B. County</b> 191 St. Louis

<b>2I. Owner's Name and Address (if Different)</b>

<b>A. Historic Name</b>	
<b>C. Other Name(s)</b>	

<b>N. Ownership</b>	Private	<input checked="" type="checkbox"/>	Local	<input type="checkbox"/>	Federal	<input type="checkbox"/>	State	<input type="checkbox"/>	Mix	<input type="checkbox"/>
---------------------	---------	-------------------------------------	-------	--------------------------	---------	--------------------------	-------	--------------------------	-----	--------------------------

<b>P. UTM X and Y Coordinates</b>	741199.57771532	4275226.70999751
-----------------------------------	-----------------	------------------

<b>City Parcel Identification Number</b>	151100060	<b>Additional City Identification Number</b>	151100060
--	-----------	--	-----------

<b>2A. Architect / Builder / Designer / Engineer</b>

<b>2B. Architectural Style</b>
43 Second Empire Mansard

<b>2C. Property Type</b>
56 Triplex

<b>2D. Construction Date</b>	c.	1895
<b>2E. Alteration Dates</b>	#Name	<b>2F. Date Rebuilt</b>
		<b>2G. Date Moved</b>
		<b>2H. Demo Date</b>

<b>2J. Historic Function</b>
01 Domestic

<b>2K. Historic Sub-Function</b>
01B Multiple Dwelling

<b>Present Function</b>
01 Domestic
01B Multiple Dwelling

<b>Q. Area(s) of Significance/Contexts</b>
030 Architecture
070 Community Planning and Development

<b>NR Eligibility</b>	Contributing to district
-----------------------	--------------------------

<b>Integrity</b>
Excellent

<b>Survey Report</b>
Dutchtown Survey

<b>Preparer</b>	<b>Survey Date</b>
Historic Preservation Services, LLC	2002 -- 2003

<b>2M. Resource Type</b>	Building
--------------------------	----------

<b>2N. Stories</b>	
Primary Structure	3
Secondary Structure	

<b>2O. Structural Systems</b>
LB Load Bearing Brick

<b>2P. Wall Materials</b>
30 Brick

<b>2Q. Other Materials</b>

<b>2R. Roof Shapes</b>
FT Flat
PR Parapet
MN Mansard

<b>2S. Roof Materials</b>
01 None Listed
99 Other: Composition Shingle

<b>2T. Roof Features</b>
DR Dormer: Half-hipped

<b>2U. Foundation Materials</b>
40 Stone

<b>2V. Porch Type</b>
R1 Recessed-1 Story

<b>2W. Plan Code</b>
RC Rectangle

<b>2Z. Sources</b>
Sanborn maps, plat maps, and building permits.







<b>D. Address / Location</b>		
3335	Oregon	Ave.
<b>E. City</b>	St. Louis, MO 63118	<b>B. County</b> 191 St. Louis

<b>2I. Owner's Name and Address (if Different)</b>

<b>A. Historic Name</b>	
<b>C. Other Name(s)</b>	

<b>N. Ownership</b>	Private	<input checked="" type="checkbox"/>	Local	<input type="checkbox"/>	Federal	<input type="checkbox"/>	State	<input type="checkbox"/>	Mix	<input type="checkbox"/>
---------------------	---------	-------------------------------------	-------	--------------------------	---------	--------------------------	-------	--------------------------	-----	--------------------------

<b>P. UTM X and Y Coordinates</b>	741143.121033442	4275237.1378309
-----------------------------------	------------------	-----------------

<b>City Parcel Identification Number</b>	151000310	<b>Additional City Identification Number</b>	151000310
--	-----------	--	-----------

<b>2A. Architect / Builder / Designer / Engineer</b>

<b>2B. Architectural Style</b>

<b>2C. Property Type</b>
19 Side Hall

<b>2D. Construction Date</b>	c.	1900
<b>2E. Alteration Dates</b>	#Name	<b>2F. Date Rebuilt</b>
		<b>2G. Date Moved</b>
		<b>2H. Demo Date</b>

<b>2J. Historic Function</b>
01 Domestic

<b>2K. Historic Sub-Function</b>
01B Multiple Dwelling

<b>Present Function</b>
01 Domestic
01B Multiple Dwelling

<b>Q. Area(s) of Significance/Contexts</b>
030 Architecture
070 Community Planning and Development

<b>NR Eligibility</b>	Contributing to district
-----------------------	--------------------------

<b>Integrity</b>
Good to Fair

<b>Survey Report</b>
Dutchtown Survey

<b>Preparer</b>	<b>Survey Date</b>
Historic Preservation Services, LLC	2002 -- 2003

<b>2M. Resource Type</b>	Building
--------------------------	----------

<b>2N. Stories</b>	
Primary Structure	2
Secondary Structure	

<b>2O. Structural Systems</b>
LB Load Bearing Brick

<b>2P. Wall Materials</b>
30 Brick

<b>2Q. Other Materials</b>

<b>2R. Roof Shapes</b>
FT Flat
PR Parapet

<b>2S. Roof Materials</b>
01 None Listed
99 Other: Composition Shingle

<b>2T. Roof Features</b>

<b>2U. Foundation Materials</b>
40 Stone

<b>2V. Porch Type</b>
OB Other Bay: Gable

<b>2W. Plan Code</b>
RC Rectangle

<b>2Z. Sources</b>
Sanborn maps, plat maps, and building permits.







<b>D. Address / Location</b>		
3337	Oregon	Ave.
<b>E. City</b> St. Louis, MO 63118	<b>B. County</b>	191 St. Louis

<b>2I. Owner's Name and Address (if Different)</b>

<b>A. Historic Name</b>	
<b>C. Other Name(s)</b>	

<b>N. Ownership</b>	Private	<input checked="" type="checkbox"/>	Local	<input type="checkbox"/>	Federal	<input type="checkbox"/>	State	<input type="checkbox"/>	Mix	<input type="checkbox"/>
---------------------	---------	-------------------------------------	-------	--------------------------	---------	--------------------------	-------	--------------------------	-----	--------------------------

<b>P. UTM X and Y Coordinates</b>	741142.049026598	4275229.76964361
-----------------------------------	------------------	------------------

<b>City Parcel Identification Number</b>	151000320	<b>Additional City Identification Number</b>	151000320
--	-----------	--	-----------

<b>2A. Architect / Builder / Designer / Engineer</b>
Chas. F. Hall (1906)

<b>2B. Architectural Style</b>

<b>2C. Property Type</b>
52 2-Family Flat

<b>2D. Construction Date</b>		1906
<b>2E. Alteration Dates</b>	<b>#Name</b>	<b>2F. Date Rebuilt</b>
		<b>2G. Date Moved</b>
		<b>2H. Demo Date</b>

<b>2J. Historic Function</b>
01 Domestic

<b>2K. Historic Sub-Function</b>
01B Multiple Dwelling

<b>Present Function</b>
01 Domestic
01B Multiple Dwelling

<b>Q. Area(s) of Significance/Contexts</b>
030 Architecture
070 Community Planning and Development

<b>NR Eligibility</b>	Contributing to district
-----------------------	--------------------------

<b>Integrity</b>
Excellent

<b>Survey Report</b>
Dutchtown Survey

<b>Preparer</b>	<b>Survey Date</b>
Historic Preservation Services, LLC	2002 -- 2003

<b>2M. Resource Type</b>	Building
--------------------------	----------

<b>2N. Stories</b>	
Primary Structure	2
Secondary Structure	

<b>2O. Structural Systems</b>
LB Load Bearing Brick

<b>2P. Wall Materials</b>
30 Brick

<b>2Q. Other Materials</b>

<b>2R. Roof Shapes</b>
FT Flat
PR Parapet

<b>2S. Roof Materials</b>
01 None Listed

<b>2T. Roof Features</b>

<b>2U. Foundation Materials</b>
40 Stone

<b>2V. Porch Type</b>
R1 Recessed-1 Story

<b>2W. Plan Code</b>
RC Rectangle

<b>2Z. Sources</b>
Sanborn maps, plat maps, and building permits.



<b>D. Address / Location</b>		
3338	Oregon	Ave.
<b>E. City</b> St. Louis, MO 63118	<b>B. County</b> 191 St. Louis	

<b>2I. Owner's Name and Address (if Different)</b>

<b>A. Historic Name</b>	
<b>C. Other Name(s)</b>	

<b>N. Ownership</b>	Private	<input checked="" type="checkbox"/>	Local	<input type="checkbox"/>	Federal	<input type="checkbox"/>	State	<input type="checkbox"/>	Mix	<input type="checkbox"/>
---------------------	---------	-------------------------------------	-------	--------------------------	---------	--------------------------	-------	--------------------------	-----	--------------------------

<b>P. UTM X and Y Coordinates</b>	741198.556157066	4275219.72638681
-----------------------------------	------------------	------------------

<b>City Parcel Identification Number</b>	151100050	<b>Additional City Identification Number</b>	151100050
--	-----------	--	-----------

<b>2A. Architect / Builder / Designer / Engineer</b>

<b>2B. Architectural Style</b>

<b>2C. Property Type</b>
52 Two-Family Flat

<b>2D. Construction Date</b>	c.	1910
<b>2E. Alteration Dates</b>	#Name	<b>2F. Date Rebuilt</b>
		<b>2G. Date Moved</b>
		<b>2H. Demo Date</b>

<b>2J. Historic Function</b>
01 Domestic

<b>2K. Historic Sub-Function</b>
01B Multiple Dwelling

<b>Present Function</b>
01 Domestic
01B Multiple Dwelling

<b>Q. Area(s) of Significance/Contexts</b>
030 Architecture
070 Community Planning and Development

<b>NR Eligibility</b>	Non-contributing to district
-----------------------	------------------------------

<b>Integrity</b>
Poor

<b>Survey Report</b>
Dutchtown Survey

<b>Preparer</b>	<b>Survey Date</b>
Historic Preservation Services, LLC	2002 -- 2003

<b>2M. Resource Type</b>	Building
--------------------------	----------

<b>2N. Stories</b>	
Primary Structure	2
Secondary Structure	

<b>2O. Structural Systems</b>
UD Undetermined

<b>2P. Wall Materials</b>
30 Brick
99 Other: PermaStone

<b>2Q. Other Materials</b>

<b>2R. Roof Shapes</b>
FT Flat
PR Parapet

<b>2S. Roof Materials</b>
01 None Listed
99 Other: Composition Shingle

<b>2T. Roof Features</b>

<b>2U. Foundation Materials</b>
40 Stone

<b>2V. Porch Type</b>
OB Other Bay: Half-hipped

<b>2W. Plan Code</b>
RC Rectangle

<b>2Z. Sources</b>
Sanborn maps, plat maps, and building permits.





Thy Hand Thy Eye



<b>D. Address / Location</b>		
3339-41	Oregon	Ave.
<b>E. City</b> St. Louis, MO 63118	<b>B. County</b>	191 St. Louis

<b>2I. Owner's Name and Address (if Different)</b>

<b>A. Historic Name</b>	
<b>C. Other Name(s)</b>	

<b>N. Ownership</b>	Private	<input checked="" type="checkbox"/>	Local	<input type="checkbox"/>	Federal	<input type="checkbox"/>	State	<input type="checkbox"/>	Mix	<input type="checkbox"/>
---------------------	---------	-------------------------------------	-------	--------------------------	---------	--------------------------	-------	--------------------------	-----	--------------------------

<b>P. UTM X and Y Coordinates</b>	741140.71686311	4275218.68355789
-----------------------------------	-----------------	------------------

<b>City Parcel Identification Number</b>	151000330	<b>Additional City Identification Number</b>	151000330
--	-----------	--	-----------

<b>2A. Architect / Builder / Designer / Engineer</b>

<b>2B. Architectural Style</b>

<b>2C. Property Type</b>
53 4-Family Flat

<b>2D. Construction Date</b>	c.	1910
<b>2E. Alteration Dates</b>	#Name	<b>2F. Date Rebuilt</b>
		<b>2G. Date Moved</b>
		<b>2H. Demo Date</b>

<b>2J. Historic Function</b>
01 Domestic

<b>2K. Historic Sub-Function</b>
01B Multiple Dwelling

<b>Present Function</b>
01 Domestic
01B Multiple Dwelling

<b>Q. Area(s) of Significance/Contexts</b>
030 Architecture
070 Community Planning and Development

<b>NR Eligibility</b>	Contributing to district
-----------------------	--------------------------

<b>Integrity</b>
Excellent

<b>Survey Report</b>
Dutchtown Survey

<b>Preparer</b>	<b>Survey Date</b>
Historic Preservation Services, LLC	2002 -- 2003

<b>2M. Resource Type</b>	Building
--------------------------	----------

<b>2N. Stories</b>	
Primary Structure	2
Secondary Structure	

<b>2O. Structural Systems</b>
LB Load Bearing Brick

<b>2P. Wall Materials</b>
30 Brick

<b>2Q. Other Materials</b>

<b>2R. Roof Shapes</b>
FT Flat
PR Parapet

<b>2S. Roof Materials</b>
01 None Listed

<b>2T. Roof Features</b>

<b>2U. Foundation Materials</b>
40 Stone

<b>2V. Porch Type</b>
R1 Recessed-1 Story

<b>2W. Plan Code</b>
RC Rectangle

<b>2Z. Sources</b>
Sanborn maps, plat maps, and building permits.





<b>D. Address / Location</b>		
3345	Oregon	Ave.
<b>E. City</b>	St. Louis, MO 63118	<b>B. County</b> 191 St. Louis

<b>2I. Owner's Name and Address (if Different)</b>

<b>A. Historic Name</b>	
<b>C. Other Name(s)</b>	

<b>N. Ownership</b>	Private	<input checked="" type="checkbox"/>	Local	<input type="checkbox"/>	Federal	<input type="checkbox"/>	State	<input type="checkbox"/>	Mix	<input type="checkbox"/>
---------------------	---------	-------------------------------------	-------	--------------------------	---------	--------------------------	-------	--------------------------	-----	--------------------------

<b>P. UTM X and Y Coordinates</b>	741138.956565044	4275206.0045676
-----------------------------------	------------------	-----------------

<b>City Parcel Identification Number</b>	151000340	<b>Additional City Identification Number</b>	151000340
--	-----------	--	-----------

<b>2A. Architect / Builder / Designer / Engineer</b>

<b>2B. Architectural Style</b>
43 Second Empire Mansard

<b>2C. Property Type</b>
52 2-Family Flat

<b>2D. Construction Date</b>	c.	1900
<b>2E. Alteration Dates</b>	#Name	<b>2F. Date Rebuilt</b>
		<b>2G. Date Moved</b>
		<b>2H. Demo Date</b>

<b>2J. Historic Function</b>
01 Domestic

<b>2K. Historic Sub-Function</b>
01B Multiple Dwelling

<b>Present Function</b>
01 Domestic
01B Multiple Dwelling

<b>Q. Area(s) of Significance/Contexts</b>
030 Architecture
070 Community Planning and Development

<b>NR Eligibility</b>	Contributing to district
-----------------------	--------------------------

<b>Integrity</b>
Good to Fair

<b>Survey Report</b>
Dutchtown Survey

<b>Preparer</b>	<b>Survey Date</b>
Historic Preservation Services, LLC	2002 -- 2003

<b>2M. Resource Type</b>	Building
--------------------------	----------

<b>2N. Stories</b>	
Primary Structure	2½
Secondary Structure	

<b>2O. Structural Systems</b>
LB Load Bearing Brick

<b>2P. Wall Materials</b>
30 Brick

<b>2Q. Other Materials</b>

<b>2R. Roof Shapes</b>
MN Mansard

<b>2S. Roof Materials</b>
99 Other: Composition Shingle

<b>2T. Roof Features</b>
DR Dormer: Shed

<b>2U. Foundation Materials</b>
40 Stone

<b>2V. Porch Type</b>
OB Other Bay: Awning

<b>2W. Plan Code</b>
SQ Square

<b>2Z. Sources</b>
Sanborn maps, plat maps, and building permits.





<b>D. Address / Location</b>		
3410	Oregon	Ave.
<b>E. City</b> St. Louis, MO 63118	<b>B. County</b>	191 St. Louis

<b>2I. Owner's Name and Address (if Different)</b>

<b>A. Historic Name</b>	
<b>C. Other Name(s)</b>	

<b>N. Ownership</b>	Private	<input checked="" type="checkbox"/>	Local	<input type="checkbox"/>	Federal	<input type="checkbox"/>	State	<input type="checkbox"/>	Mix	<input type="checkbox"/>
---------------------	---------	-------------------------------------	-------	--------------------------	---------	--------------------------	-------	--------------------------	-----	--------------------------

<b>P. UTM X and Y Coordinates</b>	741183.204847223	4275102.16909947
-----------------------------------	------------------	------------------

<b>City Parcel Identification Number</b>	157200180	<b>Additional City Identification Number</b>	157200180
--	-----------	--	-----------

<b>2A. Architect / Builder / Designer / Engineer</b>

<b>2B. Architectural Style</b>

<b>2C. Property Type</b>
52 2-Family Flat

<b>2D. Construction Date</b>	c.	1900
<b>2E. Alteration Dates</b>	#Name	<b>2F. Date Rebuilt</b>
		<b>2G. Date Moved</b>
		<b>2H. Demo Date</b>

<b>2J. Historic Function</b>
01 Domestic

<b>2K. Historic Sub-Function</b>
01B Multiple Dwelling

<b>Present Function</b>
01 Domestic
01B Multiple Dwelling

<b>Q. Area(s) of Significance/Contexts</b>
030 Architecture
070 Community Planning and Development

<b>NR Eligibility</b>	Contributing to district
-----------------------	--------------------------

<b>Integrity</b>
Good to Fair

<b>Survey Report</b>
Dutchtown Survey

<b>Preparer</b>	<b>Survey Date</b>
Historic Preservation Services, LLC	2002 -- 2003

<b>2M. Resource Type</b>	Building
--------------------------	----------

<b>2N. Stories</b>	
Primary Structure	2
Secondary Structure	

<b>2O. Structural Systems</b>
LB Load Bearing Brick

<b>2P. Wall Materials</b>
30 Brick

<b>2Q. Other Materials</b>

<b>2R. Roof Shapes</b>
FT Flat
PR Parapet

<b>2S. Roof Materials</b>
01 None Listed

<b>2T. Roof Features</b>

<b>2U. Foundation Materials</b>
40 Stone

<b>2V. Porch Type</b>
SI Side

<b>2W. Plan Code</b>
LS L-Shape

<b>2Z. Sources</b>
Sanborn maps, plat maps, and building permits.







<b>D. Address / Location</b>		
3411	Oregon	Ave.
<b>E. City</b> St. Louis, MO 63118	<b>B. County</b>	191 St. Louis

<b>2I. Owner's Name and Address (if Different)</b>

<b>A. Historic Name</b>	
<b>C. Other Name(s)</b>	

<b>N. Ownership</b>	Private	<input checked="" type="checkbox"/>	Local	<input type="checkbox"/>	Federal	<input type="checkbox"/>	State	<input type="checkbox"/>	Mix	<input type="checkbox"/>
---------------------	---------	-------------------------------------	-------	--------------------------	---------	--------------------------	-------	--------------------------	-----	--------------------------

<b>P. UTM X and Y Coordinates</b>	741125.308699515	4275108.04309931
-----------------------------------	------------------	------------------

<b>City Parcel Identification Number</b>	157300170	<b>Additional City Identification Number</b>	157300170
--	-----------	--	-----------

<b>2A. Architect / Builder / Designer / Engineer</b>

<b>2B. Architectural Style</b>

<b>2C. Property Type</b>
53 4-Family Flat

<b>2D. Construction Date</b>	c.	1900
<b>2E. Alteration Dates</b>	#Name	<b>2F. Date Rebuilt</b>
		<b>2G. Date Moved</b>
		<b>2H. Demo Date</b>

<b>2J. Historic Function</b>
01 Domestic

<b>2K. Historic Sub-Function</b>
01B Multiple Dwelling

<b>Present Function</b>
01 Domestic
01B Multiple Dwelling

<b>Q. Area(s) of Significance/Contexts</b>
030 Architecture
070 Community Planning and Development

<b>NR Eligibility</b>	Contributing to district
-----------------------	--------------------------

<b>Integrity</b>
Good to Fair

<b>Survey Report</b>
Dutchtown Survey

<b>Preparer</b>	<b>Survey Date</b>
Historic Preservation Services, LLC	2002 -- 2003

<b>2M. Resource Type</b>	Building
--------------------------	----------

<b>2N. Stories</b>	
Primary Structure	2
Secondary Structure	

<b>2O. Structural Systems</b>
LB Load Bearing Brick

<b>2P. Wall Materials</b>
30 Brick

<b>2Q. Other Materials</b>

<b>2R. Roof Shapes</b>
FT Flat
PR Parapet

<b>2S. Roof Materials</b>
01 None Listed

<b>2T. Roof Features</b>

<b>2U. Foundation Materials</b>
40 Stone

<b>2V. Porch Type</b>
R1 Recessed-1 Story

<b>2W. Plan Code</b>
RC Rectangle

<b>2Z. Sources</b>
Sanborn maps, plat maps, and building permits.



<b>D. Address / Location</b>		
3412	Oregon	Ave.
<b>E. City</b>	St. Louis, MO 63118	<b>B. County</b> 191 St. Louis

<b>2I. Owner's Name and Address (if Different)</b>

<b>A. Historic Name</b>	
<b>C. Other Name(s)</b>	

<b>N. Ownership</b>	Private	<input checked="" type="checkbox"/>	Local	<input type="checkbox"/>	Federal	<input type="checkbox"/>	State	<input type="checkbox"/>	Mix	<input type="checkbox"/>
---------------------	---------	-------------------------------------	-------	--------------------------	---------	--------------------------	-------	--------------------------	-----	--------------------------

<b>P. UTM X and Y Coordinates</b>	741182.070619653	4275094.06010743
-----------------------------------	------------------	------------------

<b>City Parcel Identification Number</b>	157200170	<b>Additional City Identification Number</b>	157200170
--	-----------	--	-----------

<b>2A. Architect / Builder / Designer / Engineer</b>

<b>2B. Architectural Style</b>

<b>2C. Property Type</b>
14 Shotgun

<b>2D. Construction Date</b>	c.	1905
<b>2E. Alteration Dates</b>	#Name	<b>2F. Date Rebuilt</b>
		<b>2G. Date Moved</b>
		<b>2H. Demo Date</b>

<b>2J. Historic Function</b>
01 Domestic

<b>2K. Historic Sub-Function</b>
01A Single Dwelling

<b>Present Function</b>
01 Domestic
01A Single Dwelling

<b>Q. Area(s) of Significance/Contexts</b>
030 Architecture
070 Community Planning and Development

<b>NR Eligibility</b>	Contributing to district
-----------------------	--------------------------

<b>Integrity</b>
Good to Fair

<b>Survey Report</b>
Dutchtown Survey

<b>Preparer</b>	<b>Survey Date</b>
Historic Preservation Services, LLC	2002 -- 2003

<b>2M. Resource Type</b>	Building
--------------------------	----------

<b>2N. Stories</b>	
Primary Structure	1
Secondary Structure	

<b>2O. Structural Systems</b>
UD Undetermined

<b>2P. Wall Materials</b>
30 Brick

<b>2Q. Other Materials</b>

<b>2R. Roof Shapes</b>
FT Flat
PR Parapet

<b>2S. Roof Materials</b>
01 None Listed

<b>2T. Roof Features</b>

<b>2U. Foundation Materials</b>
40 Stone

<b>2V. Porch Type</b>
OB Other Bay

<b>2W. Plan Code</b>
LS L-Shape

<b>2Z. Sources</b>
Sanborn maps, plat maps, and building permits.





NO PARKING  
ANYTIME  
MON - FRI  
CITY OF  
ST LOUIS  
NO  
LOTTING  
MAY 15





<b>D. Address / Location</b>		
3413	Oregon	Ave.
<b>E. City</b>	St. Louis, MO 63118	<b>B. County</b> 191 St. Louis

<b>2I. Owner's Name and Address (if Different)</b>

<b>A. Historic Name</b>	
<b>C. Other Name(s)</b>	

<b>N. Ownership</b>	Private	<input checked="" type="checkbox"/>	Local	<input type="checkbox"/>	Federal	<input type="checkbox"/>	State	<input type="checkbox"/>	Mix	<input type="checkbox"/>
---------------------	---------	-------------------------------------	-------	--------------------------	---------	--------------------------	-------	--------------------------	-----	--------------------------

<b>P. UTM X and Y Coordinates</b>	741124.315918182	4275097.85411591
-----------------------------------	------------------	------------------

<b>City Parcel Identification Number</b>	157300180	<b>Additional City Identification Number</b>	157300180
--	-----------	--	-----------

<b>2A. Architect / Builder / Designer / Engineer</b>

<b>2B. Architectural Style</b>

<b>2C. Property Type</b>
53 Four-Family Flat

<b>2D. Construction Date</b>	c.	1908
<b>2E. Alteration Dates</b>	#Name	<b>2F. Date Rebuilt</b>
		<b>2G. Date Moved</b>
		<b>2H. Demo Date</b>

<b>2J. Historic Function</b>
01 Domestic

<b>2K. Historic Sub-Function</b>
01B Multiple Dwelling

<b>Present Function</b>
01 Domestic
01B Multiple Dwelling

<b>Q. Area(s) of Significance/Contexts</b>
030 Architecture
070 Community Planning and Development

<b>NR Eligibility</b>	Contributing to district
-----------------------	--------------------------

<b>Integrity</b>
Good to Fair

<b>Survey Report</b>
Dutchtown Survey

<b>Preparer</b>	<b>Survey Date</b>
Historic Preservation Services, LLC	2002 -- 2003

<b>2M. Resource Type</b>	Building
--------------------------	----------

<b>2N. Stories</b>	
Primary Structure	2
Secondary Structure	

<b>2O. Structural Systems</b>
UD Undetermined

<b>2P. Wall Materials</b>
30 Brick

<b>2Q. Other Materials</b>

<b>2R. Roof Shapes</b>
FT Flat
PR Parapet

<b>2S. Roof Materials</b>
01 None Listed

<b>2T. Roof Features</b>

<b>2U. Foundation Materials</b>
40 Stone

<b>2V. Porch Type</b>
R1 Recessed-1 Story

<b>2W. Plan Code</b>
SQ Square

<b>2Z. Sources</b>
Sanborn maps, plat maps, and building permits.



<b>D. Address / Location</b>		
3414	Oregon	Ave.
<b>E. City</b> St. Louis, MO 63118	<b>B. County</b>	191 St. Louis

<b>2I. Owner's Name and Address (if Different)</b>

<b>A. Historic Name</b>	
<b>C. Other Name(s)</b>	

<b>N. Ownership</b>	Private	<input checked="" type="checkbox"/>	Local	<input type="checkbox"/>	Federal	<input type="checkbox"/>	State	<input type="checkbox"/>	Mix	<input type="checkbox"/>
---------------------	---------	-------------------------------------	-------	--------------------------	---------	--------------------------	-------	--------------------------	-----	--------------------------

<b>P. UTM X and Y Coordinates</b>	741180.985579639	4275086.31159965
-----------------------------------	------------------	------------------

<b>City Parcel Identification Number</b>	157200160	<b>Additional City Identification Number</b>	157200160
--	-----------	--	-----------

<b>2A. Architect / Builder / Designer / Engineer</b>

<b>2B. Architectural Style</b>
43 Second Empire Mansard

<b>2C. Property Type</b>
52 2-Family Flat

<b>2D. Construction Date</b>	c.	1895
<b>2E. Alteration Dates</b>	#Name	<b>2F. Date Rebuilt</b>
		<b>2G. Date Moved</b>
		<b>2H. Demo Date</b>

<b>2J. Historic Function</b>
01 Domestic

<b>2K. Historic Sub-Function</b>
01B Multiple Dwelling

<b>Present Function</b>
01 Domestic
01B Multiple Dwelling

<b>Q. Area(s) of Significance/Contexts</b>
030 Architecture
070 Community Planning and Development

<b>NR Eligibility</b>	Contributing to district
-----------------------	--------------------------

<b>Integrity</b>
Good to Fair

<b>Survey Report</b>
Dutchtown Survey

<b>Preparer</b>	<b>Survey Date</b>
Historic Preservation Services, LLC	2002 -- 2003

<b>2M. Resource Type</b>	Building
--------------------------	----------

<b>2N. Stories</b>	
Primary Structure	2
Secondary Structure	

<b>2O. Structural Systems</b>
LB Load Bearing Brick

<b>2P. Wall Materials</b>
30 Brick

<b>2Q. Other Materials</b>

<b>2R. Roof Shapes</b>
FT Flat
PR Parapet
MN Mansard

<b>2S. Roof Materials</b>
01 None Listed
99 Other: Composition Shingle

<b>2T. Roof Features</b>
DR Dormer: Shed

<b>2U. Foundation Materials</b>
40 Stone

<b>2V. Porch Type</b>
SI Side

<b>2W. Plan Code</b>
LS L-Shape

<b>2Z. Sources</b>
Sanborn maps, plat maps, and building permits.





3414

<b>D. Address / Location</b>		
3415-17	Oregon	Ave.
<b>E. City</b> St. Louis, MO 63118	<b>B. County</b>	191 St. Louis

<b>2I. Owner's Name and Address (if Different)</b>

<b>A. Historic Name</b>	
<b>C. Other Name(s)</b>	

<b>N. Ownership</b>	Private	<input checked="" type="checkbox"/>	Local	<input type="checkbox"/>	Federal	<input type="checkbox"/>	State	<input type="checkbox"/>	Mix	<input type="checkbox"/>
---------------------	---------	-------------------------------------	-------	--------------------------	---------	--------------------------	-------	--------------------------	-----	--------------------------

<b>P. UTM X and Y Coordinates</b>	741122.797924783	4275089.49554455
-----------------------------------	------------------	------------------

<b>City Parcel Identification Number</b>	157300190	<b>Additional City Identification Number</b>	157300190
--	-----------	--	-----------

<b>2A. Architect / Builder / Designer / Engineer</b>
George Fischer (1902)

<b>2B. Architectural Style</b>

<b>2C. Property Type</b>
53 Four-Family Flat

<b>2D. Construction Date</b>	c.	1905
<b>2E. Alteration Dates</b>	#Name	<b>2F. Date Rebuilt</b>
		<b>2G. Date Moved</b>
		<b>2H. Demo Date</b>

<b>2J. Historic Function</b>
01 Domestic

<b>2K. Historic Sub-Function</b>
01B Multiple Dwelling

<b>Present Function</b>
01 Domestic
01B Multiple Dwelling

<b>Q. Area(s) of Significance/Contexts</b>
030 Architecture
070 Community Planning and Development

<b>NR Eligibility</b>	Contributing to district
-----------------------	--------------------------

<b>Integrity</b>
Excellent

<b>Survey Report</b>
Dutchtown Survey

<b>Preparer</b>	<b>Survey Date</b>
Historic Preservation Services, LLC	2002 -- 2003

<b>2M. Resource Type</b>	Building
--------------------------	----------

<b>2N. Stories</b>	
Primary Structure	2
Secondary Structure	

<b>2O. Structural Systems</b>
UD Undetermined

<b>2P. Wall Materials</b>
30 Brick

<b>2Q. Other Materials</b>

<b>2R. Roof Shapes</b>
FT Flat
PR Parapet

<b>2S. Roof Materials</b>
01 None Listed

<b>2T. Roof Features</b>

<b>2U. Foundation Materials</b>
40 Stone

<b>2V. Porch Type</b>
R1 Recessed-1 Story

<b>2W. Plan Code</b>
SQ Square

<b>2Z. Sources</b>
Sanborn maps, plat maps, and building permits.





<b>D. Address / Location</b>		
3416	Oregon	Ave.
<b>E. City</b>	St. Louis, MO 63118	<b>B. County</b> 191 St. Louis

<b>2I. Owner's Name and Address (if Different)</b>

<b>A. Historic Name</b>	
<b>C. Other Name(s)</b>	

<b>N. Ownership</b>	Private	<input checked="" type="checkbox"/>	Local	<input type="checkbox"/>	Federal	<input type="checkbox"/>	State	<input type="checkbox"/>	Mix	<input type="checkbox"/>
---------------------	---------	-------------------------------------	-------	--------------------------	---------	--------------------------	-------	--------------------------	-----	--------------------------

<b>P. UTM X and Y Coordinates</b>	741180.039847499	4275078.70165912
-----------------------------------	------------------	------------------

<b>City Parcel Identification Number</b>	157200150	<b>Additional City Identification Number</b>	157200150
--	-----------	--	-----------

<b>2A. Architect / Builder / Designer / Engineer</b>
Tony Stien (1921)

<b>2B. Architectural Style</b>

<b>2C. Property Type</b>
14 Shotgun

<b>2D. Construction Date</b>	c.	1895
<b>2E. Alteration Dates</b>	#Name	<b>2F. Date Rebuilt</b>
		<b>2G. Date Moved</b>
		<b>2H. Demo Date</b>

<b>2J. Historic Function</b>
01 Domestic

<b>2K. Historic Sub-Function</b>
01A Single Dwelling

<b>Present Function</b>
01 Domestic
01A Single Dwelling

<b>Q. Area(s) of Significance/Contexts</b>
030 Architecture
070 Community Planning and Development

<b>NR Eligibility</b>	Contributing to district
-----------------------	--------------------------

<b>Integrity</b>
Excellent

<b>Survey Report</b>
Dutchtown Survey

<b>Preparer</b>	<b>Survey Date</b>
Historic Preservation Services, LLC	2002 -- 2003

<b>2M. Resource Type</b>	Building
--------------------------	----------

<b>2N. Stories</b>	
Primary Structure	1
Secondary Structure	

<b>2O. Structural Systems</b>
UD Undetermined

<b>2P. Wall Materials</b>
30 Brick

<b>2Q. Other Materials</b>

<b>2R. Roof Shapes</b>
FT Flat
PR Parapet

<b>2S. Roof Materials</b>
01 None Listed

<b>2T. Roof Features</b>

<b>2U. Foundation Materials</b>
40 Stone

<b>2V. Porch Type</b>
SI Side: Awning

<b>2W. Plan Code</b>
LS L-Shape

<b>2Z. Sources</b>
Sanborn maps, plat maps, and building permits.



3416

<b>D. Address / Location</b>		
3418	Oregon	Ave.
<b>E. City</b> St. Louis, MO 63118	<b>B. County</b> 191 St. Louis	

<b>2I. Owner's Name and Address (if Different)</b>

<b>A. Historic Name</b>	
<b>C. Other Name(s)</b>	

<b>N. Ownership</b>	Private	<input checked="" type="checkbox"/>	Local	<input type="checkbox"/>	Federal	<input type="checkbox"/>	State	<input type="checkbox"/>	Mix	<input type="checkbox"/>
---------------------	---------	-------------------------------------	-------	--------------------------	---------	--------------------------	-------	--------------------------	-----	--------------------------

<b>P. UTM X and Y Coordinates</b>	741178.939374167	4275071.09307637
-----------------------------------	------------------	------------------

<b>City Parcel Identification Number</b>	157200140	<b>Additional City Identification Number</b>	157200140
--	-----------	--	-----------

<b>2A. Architect / Builder / Designer / Engineer</b>

<b>2B. Architectural Style</b>
47 Romanesque

<b>2C. Property Type</b>
52 2-Family Flat

<b>2D. Construction Date</b>	c.	1900
------------------------------	----	------

<b>2E. Alteration Dates</b>	#Name	<b>2F. Date Rebuilt</b>	
		<b>2G. Date Moved</b>	
		<b>2H. Demo Date</b>	

<b>2J. Historic Function</b>
01 Domestic

<b>2K. Historic Sub-Function</b>
01B Multiple Dwelling

<b>Present Function</b>
01 Domestic
01B Multiple Dwelling

<b>Q. Area(s) of Significance/Contexts</b>
030 Architecture
070 Community Planning and Development

<b>NR Eligibility</b>	Contributing to district
-----------------------	--------------------------

<b>Integrity</b>
Good to Fair

<b>Survey Report</b>
Dutchtown Survey

<b>Preparer</b>	<b>Survey Date</b>
Historic Preservation Services, LLC	2002 -- 2003

<b>2M. Resource Type</b>	Building
--------------------------	----------

<b>2N. Stories</b>	
Primary Structure	2
Secondary Structure	

<b>2O. Structural Systems</b>
LB Load Bearing Brick

<b>2P. Wall Materials</b>
30 Brick

<b>2Q. Other Materials</b>

<b>2R. Roof Shapes</b>
FT Flat
PR Parapet

<b>2S. Roof Materials</b>
01 None Listed

<b>2T. Roof Features</b>

<b>2U. Foundation Materials</b>
40 Stone

<b>2V. Porch Type</b>
SI Side: Shed

<b>2W. Plan Code</b>
LS L-Shape

<b>2Z. Sources</b>
Sanborn maps, plat maps, and building permits.



<b>D. Address / Location</b>		
3419	Oregon	Ave.
<b>E. City</b>	St. Louis, MO 63118	<b>B. County</b> 191 St. Louis

<b>2I. Owner's Name and Address (if Different)</b>

<b>A. Historic Name</b>	
<b>C. Other Name(s)</b>	

<b>N. Ownership</b>	Private	<input checked="" type="checkbox"/>	Local	<input type="checkbox"/>	Federal	<input type="checkbox"/>	State	<input type="checkbox"/>	Mix	<input type="checkbox"/>
---------------------	---------	-------------------------------------	-------	--------------------------	---------	--------------------------	-------	--------------------------	-----	--------------------------

<b>P. UTM X and Y Coordinates</b>	741122.013353834	4275080.49930779
-----------------------------------	------------------	------------------

<b>City Parcel Identification Number</b>	157300200	<b>Additional City Identification Number</b>	157300200
--	-----------	--	-----------

<b>2A. Architect / Builder / Designer / Engineer</b>
L. Naert (1906)

<b>2B. Architectural Style</b>

<b>2C. Property Type</b>
14 Shotgun

<b>2D. Construction Date</b>	1906		
<b>2E. Alteration Dates</b>	#Name	<b>2F. Date Rebuilt</b>	
		<b>2G. Date Moved</b>	
		<b>2H. Demo Date</b>	

<b>2J. Historic Function</b>
01 Domestic

<b>2K. Historic Sub-Function</b>
01A Single Dwelling

<b>Present Function</b>
01 Domestic
01A Single Dwelling

<b>Q. Area(s) of Significance/Contexts</b>
030 Architecture
070 Community Planning and Development

<b>NR Eligibility</b>	Contributing to district
-----------------------	--------------------------

<b>Integrity</b>
Good to Fair

<b>Survey Report</b>
Dutchtown Survey

<b>Preparer</b>	<b>Survey Date</b>
Historic Preservation Services, LLC	2002 -- 2003

<b>2M. Resource Type</b>	Building
--------------------------	----------

<b>2N. Stories</b>	
Primary Structure	1
Secondary Structure	

<b>2O. Structural Systems</b>
UD Undetermined

<b>2P. Wall Materials</b>
30 Brick

<b>2Q. Other Materials</b>

<b>2R. Roof Shapes</b>
FT Flat
PR Parapet

<b>2S. Roof Materials</b>
01 None Listed

<b>2T. Roof Features</b>

<b>2U. Foundation Materials</b>
40 Stone

<b>2V. Porch Type</b>
R1 Recessed-1 Story

<b>2W. Plan Code</b>
RC Rectangle

<b>2Z. Sources</b>
Sanborn maps, plat maps, and building permits.



<b>D. Address / Location</b>		
3421	Oregon	Ave.
<b>E. City</b> St. Louis, MO 63118	<b>B. County</b> 191 St. Louis	

<b>2I. Owner's Name and Address (if Different)</b>

<b>A. Historic Name</b>	
<b>C. Other Name(s)</b>	

<b>N. Ownership</b>	Private	<input checked="" type="checkbox"/>	Local	<input type="checkbox"/>	Federal	<input type="checkbox"/>	State	<input type="checkbox"/>	Mix	<input type="checkbox"/>
---------------------	---------	-------------------------------------	-------	--------------------------	---------	--------------------------	-------	--------------------------	-----	--------------------------

<b>P. UTM X and Y Coordinates</b>	741120.493509358	4275071.52062445
-----------------------------------	------------------	------------------

<b>City Parcel Identification Number</b>	157300210	<b>Additional City Identification Number</b>	157300210
--	-----------	--	-----------

<b>2A. Architect / Builder / Designer / Engineer</b>

<b>2B. Architectural Style</b>
90 Mixed

<b>2C. Property Type</b>
52 Two-Family Flat

<b>2D. Construction Date</b>	c.	1905
<b>2E. Alteration Dates</b>	#Name	<b>2F. Date Rebuilt</b>
		<b>2G. Date Moved</b>
		<b>2H. Demo Date</b>

<b>2J. Historic Function</b>
01 Domestic

<b>2K. Historic Sub-Function</b>
01B Multiple Dwelling

<b>Present Function</b>
01 Domestic
01B Multiple Dwelling

<b>Q. Area(s) of Significance/Contexts</b>
030 Architecture
070 Community Planning and Development

<b>NR Eligibility</b>	Contributing to district
-----------------------	--------------------------

<b>Integrity</b>
Excellent

<b>Survey Report</b>
Dutchtown Survey

<b>Preparer</b>	<b>Survey Date</b>
Historic Preservation Services, LLC	2002 -- 2003

<b>2M. Resource Type</b>	Building
--------------------------	----------

<b>2N. Stories</b>	
Primary Structure	2½
Secondary Structure	

<b>2O. Structural Systems</b>
UD Undetermined

<b>2P. Wall Materials</b>
30 Brick

<b>2Q. Other Materials</b>

<b>2R. Roof Shapes</b>
FT Flat
PR Parapet
MN Mansard

<b>2S. Roof Materials</b>
01 None Listed
99 Other: Composition Shingle

<b>2T. Roof Features</b>

<b>2U. Foundation Materials</b>
40 Stone

<b>2V. Porch Type</b>
R1 Recessed-1 Story

<b>2W. Plan Code</b>
RC Rectangle

<b>2Z. Sources</b>
Sanborn maps, plat maps, and building permits.





<b>D. Address / Location</b>		
3422	Oregon	Ave.
<b>E. City</b> St. Louis, MO 63118	<b>B. County</b> 191 St. Louis	

<b>2I. Owner's Name and Address (if Different)</b>

<b>A. Historic Name</b>	
<b>C. Other Name(s)</b>	

<b>N. Ownership</b>	Private	<input checked="" type="checkbox"/>	Local	<input type="checkbox"/>	Federal	<input type="checkbox"/>	State	<input type="checkbox"/>	Mix	<input type="checkbox"/>
---------------------	---------	-------------------------------------	-------	--------------------------	---------	--------------------------	-------	--------------------------	-----	--------------------------

<b>P. UTM X and Y Coordinates</b>	741177.897959119	4275063.58027486
-----------------------------------	------------------	------------------

<b>City Parcel Identification Number</b>	157200130	<b>Additional City Identification Number</b>	157200130
--	-----------	--	-----------

<b>2A. Architect / Builder / Designer / Engineer</b>
G. L. Gerber (1907)
D. Denton (1921)

<b>2B. Architectural Style</b>

<b>2C. Property Type</b>
19 Side Hall

<b>2D. Construction Date</b>	c.	1910
<b>2E. Alteration Dates</b>	#Name	<b>2F. Date Rebuilt</b>
		<b>2G. Date Moved</b>
		<b>2H. Demo Date</b>

<b>2J. Historic Function</b>
01 Domestic

<b>2K. Historic Sub-Function</b>

<b>Present Function</b>
01 Domestic

<b>Q. Area(s) of Significance/Contexts</b>
030 Architecture
070 Community Planning and Development

<b>NR Eligibility</b>	Contributing to district
-----------------------	--------------------------

<b>Integrity</b>
Good to Fair

<b>Survey Report</b>
Dutchtown Survey

<b>Preparer</b>	<b>Survey Date</b>
Historic Preservation Services, LLC	2002 -- 2003

<b>2M. Resource Type</b>	Building
--------------------------	----------

<b>2N. Stories</b>	
Primary Structure	2
Secondary Structure	

<b>2O. Structural Systems</b>
LB Load Bearing Brick

<b>2P. Wall Materials</b>
30 Brick

<b>2Q. Other Materials</b>

<b>2R. Roof Shapes</b>
FT Flat
PR Parapet

<b>2S. Roof Materials</b>
01 None Listed

<b>2T. Roof Features</b>

<b>2U. Foundation Materials</b>
40 Stone

<b>2V. Porch Type</b>
ST Stoop

<b>2W. Plan Code</b>
RC Rectangle

<b>2Z. Sources</b>
Sanborn maps, plat maps, and building permits.





<b>D. Address / Location</b>		
3426-28	Oregon	Ave.
<b>E. City</b> St. Louis, MO 63118	<b>B. County</b> 191 St. Louis	

<b>2I. Owner's Name and Address (if Different)</b>

<b>A. Historic Name</b>	
<b>C. Other Name(s)</b>	

<b>N. Ownership</b>	Private	<input checked="" type="checkbox"/>	Local	<input type="checkbox"/>	Federal	<input type="checkbox"/>	State	<input type="checkbox"/>	Mix	<input type="checkbox"/>
---------------------	---------	-------------------------------------	-------	--------------------------	---------	--------------------------	-------	--------------------------	-----	--------------------------

<b>P. UTM X and Y Coordinates</b>	741176.348257012	4275052.22247836
-----------------------------------	------------------	------------------

<b>City Parcel Identification Number</b>	157200120	<b>Additional City Identification Number</b>	157200120
--	-----------	--	-----------

<b>2A. Architect / Builder / Designer / Engineer</b>

<b>2B. Architectural Style</b>
Unknown

<b>2C. Property Type</b>

<b>2D. Construction Date</b>	c.	1907		
<b>2E. Alteration Dates</b>	#Name	<b>2F. Date Rebuilt</b>		
		<b>2G. Date Moved</b>		
		<b>2H. Demo Date</b>		

<b>2J. Historic Function</b>
18 Unknown

<b>2K. Historic Sub-Function</b>

<b>Present Function</b>
18 Unknown

<b>Q. Area(s) of Significance/Contexts</b>
030 Architecture
070 Community Planning and Development

<b>NR Eligibility</b>	Contributing to district
-----------------------	--------------------------

<b>Integrity</b>
Excellent

<b>Survey Report</b>
Dutchtown Survey

<b>Preparer</b>	<b>Survey Date</b>
Historic Preservation Services, LLC	2002 -- 2003

<b>2M. Resource Type</b>	Building
--------------------------	----------

<b>2N. Stories</b>	
Primary Structure	
Secondary Structure	

<b>2O. Structural Systems</b>
UD Undetermined

<b>2P. Wall Materials</b>
01 None Listed

<b>2Q. Other Materials</b>

<b>2R. Roof Shapes</b>
01 None Listed

<b>2S. Roof Materials</b>
01 None Listed

<b>2T. Roof Features</b>

<b>2U. Foundation Materials</b>
01 None Listed

<b>2V. Porch Type</b>
01 None Listed

<b>2W. Plan Code</b>
01 None Listed

<b>2Z. Sources</b>
Sanborn maps, plat maps, and building permits.

<b>D. Address / Location</b>		
3427	Oregon	Ave.
<b>E. City</b>	St. Louis, MO 63118	<b>B. County</b> 191 St. Louis

<b>2I. Owner's Name and Address (if Different)</b>

<b>A. Historic Name</b>	
<b>C. Other Name(s)</b>	

<b>N. Ownership</b>	Private	<input checked="" type="checkbox"/>	Local	<input type="checkbox"/>	Federal	<input type="checkbox"/>	State	<input type="checkbox"/>	Mix	<input type="checkbox"/>
---------------------	---------	-------------------------------------	-------	--------------------------	---------	--------------------------	-------	--------------------------	-----	--------------------------

<b>P. UTM X and Y Coordinates</b>	741119.306684371	4275062.75271436
-----------------------------------	------------------	------------------

<b>City Parcel Identification Number</b>	157300220	<b>Additional City Identification Number</b>	157300220
--	-----------	--	-----------

<b>2A. Architect / Builder / Designer / Engineer</b>
E. Leppenfild (1905)

<b>2B. Architectural Style</b>

<b>2C. Property Type</b>
52 Two-Family Flat

<b>2D. Construction Date</b>		1905
<b>2E. Alteration Dates</b>	<b>#Name</b>	<b>2F. Date Rebuilt</b>
		<b>2G. Date Moved</b>
		<b>2H. Demo Date</b>

<b>2J. Historic Function</b>
01 Domestic

<b>2K. Historic Sub-Function</b>
01B Multiple Dwelling

<b>Present Function</b>
18 Unknown

<b>Q. Area(s) of Significance/Contexts</b>
030 Architecture
070 Community Planning and Development

<b>NR Eligibility</b>	Contributing to district
-----------------------	--------------------------

<b>Integrity</b>
Good to Fair

<b>Survey Report</b>
Dutchtown Survey

<b>Preparer</b>	<b>Survey Date</b>
Historic Preservation Services, LLC	2002 -- 2003

<b>2M. Resource Type</b>	Building
--------------------------	----------

<b>2N. Stories</b>	
Primary Structure	2
Secondary Structure	

<b>2O. Structural Systems</b>
UD Undetermined

<b>2P. Wall Materials</b>
30 Brick

<b>2Q. Other Materials</b>

<b>2R. Roof Shapes</b>
FT Flat
PR Parapet

<b>2S. Roof Materials</b>
01 None Listed

<b>2T. Roof Features</b>

<b>2U. Foundation Materials</b>
40 Stone

<b>2V. Porch Type</b>
R1 Recessed-1 Story

<b>2W. Plan Code</b>
RC Rectangle

<b>2Z. Sources</b>
Sanborn maps, plat maps, and building permits.





THE PASSING  
IS LATTERING



<b>D. Address / Location</b>		
3429	Oregon	Ave.
<b>E. City</b>	St. Louis, MO 63118	<b>B. County</b> 191 St. Louis

<b>2I. Owner's Name and Address (if Different)</b>

<b>A. Historic Name</b>	
<b>C. Other Name(s)</b>	

<b>N. Ownership</b>	Private	<input checked="" type="checkbox"/>	Local	<input type="checkbox"/>	Federal	<input type="checkbox"/>	State	<input type="checkbox"/>	Mix	<input type="checkbox"/>
---------------------	---------	-------------------------------------	-------	--------------------------	---------	--------------------------	-------	--------------------------	-----	--------------------------

<b>P. UTM X and Y Coordinates</b>	741118.509328048	4275055.72615685
-----------------------------------	------------------	------------------

<b>City Parcel Identification Number</b>	157300230	<b>Additional City Identification Number</b>	157300230
--	-----------	--	-----------

<b>2A. Architect / Builder / Designer / Engineer</b>
E. Leppenfled (1905)

<b>2B. Architectural Style</b>

<b>2C. Property Type</b>
52 Two-Family Flat

<b>2D. Construction Date</b>		1905
<b>2E. Alteration Dates</b>	#Name	<b>2F. Date Rebuilt</b>
		<b>2G. Date Moved</b>
		<b>2H. Demo Date</b>

<b>2J. Historic Function</b>
01 Domestic

<b>2K. Historic Sub-Function</b>
01B Multiple Dwelling

<b>Present Function</b>
01 Domestic
01B Multiple Dwelling

<b>Q. Area(s) of Significance/Contexts</b>
030 Architecture
070 Community Planning and Development

<b>NR Eligibility</b>	Contributing to district
-----------------------	--------------------------

<b>Integrity</b>
Good to Fair

<b>Survey Report</b>
Dutchtown Survey

<b>Preparer</b>	<b>Survey Date</b>
Historic Preservation Services, LLC	2002 -- 2003

<b>2M. Resource Type</b>	Building
--------------------------	----------

<b>2N. Stories</b>	
Primary Structure	2
Secondary Structure	

<b>2O. Structural Systems</b>
UD Undetermined

<b>2P. Wall Materials</b>
30 Brick

<b>2Q. Other Materials</b>

<b>2R. Roof Shapes</b>
FT Flat
PR Parapet

<b>2S. Roof Materials</b>
01 None Listed

<b>2T. Roof Features</b>

<b>2U. Foundation Materials</b>
40 Stone

<b>2V. Porch Type</b>
R1 Recessed-1 Story

<b>2W. Plan Code</b>
RC Rectangle

<b>2Z. Sources</b>
Sanborn maps, plat maps, and building permits.



<b>D. Address / Location</b>		
3430-32	Oregon	Ave.
<b>E. City</b> St. Louis, MO 63118	<b>B. County</b>	191 St. Louis

<b>2I. Owner's Name and Address (if Different)</b>

<b>A. Historic Name</b>	
<b>C. Other Name(s)</b>	

<b>N. Ownership</b>	Private	<input checked="" type="checkbox"/>	Local	<input type="checkbox"/>	Federal	<input type="checkbox"/>	State	<input type="checkbox"/>	Mix	<input type="checkbox"/>
---------------------	---------	-------------------------------------	-------	--------------------------	---------	--------------------------	-------	--------------------------	-----	--------------------------

<b>P. UTM X and Y Coordinates</b>	741174.90191982	4275040.44616176
-----------------------------------	-----------------	------------------

<b>City Parcel Identification Number</b>	157200110	<b>Additional City Identification Number</b>	157200110
--	-----------	--	-----------

<b>2A. Architect / Builder / Designer / Engineer</b>

<b>2B. Architectural Style</b>

<b>2C. Property Type</b>
53 Four-Family Flat

<b>2D. Construction Date</b>	c.	1905
<b>2E. Alteration Dates</b>	#Name	<b>2F. Date Rebuilt</b>
		<b>2G. Date Moved</b>
		<b>2H. Demo Date</b>

<b>2J. Historic Function</b>
01 Domestic

<b>2K. Historic Sub-Function</b>
01B Multiple Dwelling

<b>Present Function</b>
01 Domestic
01B Multiple Dwelling

<b>Q. Area(s) of Significance/Contexts</b>
030 Architecture
070 Community Planning and Development

<b>NR Eligibility</b>	Contributing to district
-----------------------	--------------------------

<b>Integrity</b>
Good to Fair

<b>Survey Report</b>
Dutchtown Survey

<b>Preparer</b>	<b>Survey Date</b>
Historic Preservation Services, LLC	2002 -- 2003

<b>2M. Resource Type</b>	Building
--------------------------	----------

<b>2N. Stories</b>	
Primary Structure	2
Secondary Structure	

<b>2O. Structural Systems</b>
UD Undetermined

<b>2P. Wall Materials</b>
30 Brick

<b>2Q. Other Materials</b>

<b>2R. Roof Shapes</b>
FT Flat
PR Parapet

<b>2S. Roof Materials</b>
01 None Listed

<b>2T. Roof Features</b>

<b>2U. Foundation Materials</b>
40 Stone

<b>2V. Porch Type</b>
CB Central Bay: Awning

<b>2W. Plan Code</b>
SQ Square

<b>2Z. Sources</b>
Sanborn maps, plat maps, and building permits.



<b>D. Address / Location</b>		
3431-33	Oregon	Ave.
<b>E. City</b> St. Louis, MO 63118	<b>B. County</b>	191 St. Louis

<b>2I. Owner's Name and Address (if Different)</b>

<b>A. Historic Name</b>	
<b>C. Other Name(s)</b>	

<b>N. Ownership</b>	Private	<input checked="" type="checkbox"/>	Local	<input type="checkbox"/>	Federal	<input type="checkbox"/>	State	<input type="checkbox"/>	Mix	<input type="checkbox"/>
---------------------	---------	-------------------------------------	-------	--------------------------	---------	--------------------------	-------	--------------------------	-----	--------------------------

<b>P. UTM X and Y Coordinates</b>	741116.93164619	4275044.72592172
-----------------------------------	-----------------	------------------

<b>City Parcel Identification Number</b>	157300240	<b>Additional City Identification Number</b>	157300240
--	-----------	--	-----------

<b>2A. Architect / Builder / Designer / Engineer</b>
Fred Theloman (1905)

<b>2B. Architectural Style</b>
47 Romanesque

<b>2C. Property Type</b>
53 Four-Family Flat

<b>2D. Construction Date</b>	1905		
<b>2E. Alteration Dates</b>	#Name	<b>2F. Date Rebuilt</b>	
		<b>2G. Date Moved</b>	
		<b>2H. Demo Date</b>	

<b>2J. Historic Function</b>
01 Domestic

<b>2K. Historic Sub-Function</b>
01B Multiple Dwelling

<b>Present Function</b>
01 Domestic
01B Multiple Dwelling

<b>Q. Area(s) of Significance/Contexts</b>
030 Architecture
070 Community Planning and Development

<b>NR Eligibility</b>	Contributing to district
-----------------------	--------------------------

<b>Integrity</b>
Good to Fair

<b>Survey Report</b>
Dutchtown Survey

<b>Preparer</b>	<b>Survey Date</b>
Historic Preservation Services, LLC	2002 -- 2003

<b>2M. Resource Type</b>	Building
--------------------------	----------

<b>2N. Stories</b>	
Primary Structure	2
Secondary Structure	

<b>2O. Structural Systems</b>
UD Undetermined

<b>2P. Wall Materials</b>
30 Brick

<b>2Q. Other Materials</b>

<b>2R. Roof Shapes</b>
FT Flat
PR Parapet

<b>2S. Roof Materials</b>
01 None Listed


<b>2T. Roof Features</b>


<b>2U. Foundation Materials</b>
40 Stone

<b>2V. Porch Type</b>
R1 Recessed-1 Story

<b>2W. Plan Code</b>
SQ Square

<b>2Z. Sources</b>
Sanborn maps, plat maps, and building permits.







<b>D. Address / Location</b>		
3435-37	Oregon	Ave.
<b>E. City</b> St. Louis, MO 63118	<b>B. County</b>	191 St. Louis

<b>2I. Owner's Name and Address (if Different)</b>

<b>A. Historic Name</b>	
<b>C. Other Name(s)</b>	

<b>N. Ownership</b>	Private	<input checked="" type="checkbox"/>	Local	<input type="checkbox"/>	Federal	<input type="checkbox"/>	State	<input type="checkbox"/>	Mix	<input type="checkbox"/>
---------------------	---------	-------------------------------------	-------	--------------------------	---------	--------------------------	-------	--------------------------	-----	--------------------------

<b>P. UTM X and Y Coordinates</b>	741114.999787327	4275029.41475833
-----------------------------------	------------------	------------------

<b>City Parcel Identification Number</b>	157300250	<b>Additional City Identification Number</b>	157300250
--	-----------	--	-----------

<b>2A. Architect / Builder / Designer / Engineer</b>
Fred Theleman (1905)

<b>2B. Architectural Style</b>
47 Romanesque

<b>2C. Property Type</b>
53 Four-Family Flat

<b>2D. Construction Date</b>	1905		
<b>2E. Alteration Dates</b>	#Name	<b>2F. Date Rebuilt</b>	
		<b>2G. Date Moved</b>	
		<b>2H. Demo Date</b>	

<b>2J. Historic Function</b>
01 Domestic

<b>2K. Historic Sub-Function</b>
01B Multiple Dwelling

<b>Present Function</b>
01 Domestic
01B Multiple Dwelling

<b>Q. Area(s) of Significance/Contexts</b>
030 Architecture
070 Community Planning and Development

<b>NR Eligibility</b>	Contributing to district
-----------------------	--------------------------

<b>Integrity</b>
Good to Fair

<b>Survey Report</b>
Dutchtown Survey

<b>Preparer</b>	<b>Survey Date</b>
Historic Preservation Services, LLC	2002 -- 2003

<b>2M. Resource Type</b>	Building
--------------------------	----------

<b>2N. Stories</b>	
Primary Structure	2
Secondary Structure	

<b>2O. Structural Systems</b>
UD Undetermined

<b>2P. Wall Materials</b>
30 Brick

<b>2Q. Other Materials</b>

<b>2R. Roof Shapes</b>
FT Flat
PR Parapet

<b>2S. Roof Materials</b>
01 None Listed


<b>2T. Roof Features</b>

<b>2U. Foundation Materials</b>
40 Stone

<b>2V. Porch Type</b>
R1 Recessed-1 Story

<b>2W. Plan Code</b>
SQ Square

<b>2Z. Sources</b>
Sanborn maps, plat maps, and building permits.



<b>D. Address / Location</b>		
3436	Oregon	Ave.
<b>E. City</b> St. Louis, MO 63118	<b>B. County</b> 191 St. Louis	

<b>2I. Owner's Name and Address (if Different)</b>

<b>A. Historic Name</b>	
<b>C. Other Name(s)</b>	

<b>N. Ownership</b>	Private	<input checked="" type="checkbox"/>	Local	<input type="checkbox"/>	Federal	<input type="checkbox"/>	State	<input type="checkbox"/>	Mix	<input type="checkbox"/>
---------------------	---------	-------------------------------------	-------	--------------------------	---------	--------------------------	-------	--------------------------	-----	--------------------------

<b>P. UTM X and Y Coordinates</b>	741172.675652499	4275025.54519832
-----------------------------------	------------------	------------------

<b>City Parcel Identification Number</b>	157200090	<b>Additional City Identification Number</b>	157200090
--	-----------	--	-----------

<b>2A. Architect / Builder / Designer / Engineer</b>

<b>2B. Architectural Style</b>
47 Romanesque

<b>2C. Property Type</b>
19 Side Hall

<b>2D. Construction Date</b>	c.	1900
<b>2E. Alteration Dates</b>	#Name	<b>2F. Date Rebuilt</b>
		<b>2G. Date Moved</b>
		<b>2H. Demo Date</b>

<b>2J. Historic Function</b>
01 Domestic

<b>2K. Historic Sub-Function</b>
01B Multiple Dwelling

<b>Present Function</b>
01 Domestic
01B Multiple Dwelling

<b>Q. Area(s) of Significance/Contexts</b>
030 Architecture
070 Community Planning and Development

<b>NR Eligibility</b>	Contributing to district
-----------------------	--------------------------

<b>Integrity</b>
Excellent

<b>Survey Report</b>
Dutchtown Survey

<b>Preparer</b>	<b>Survey Date</b>
Historic Preservation Services, LLC	2002 -- 2003

<b>2M. Resource Type</b>	Building
--------------------------	----------

<b>2N. Stories</b>	
Primary Structure	2
Secondary Structure	

<b>2O. Structural Systems</b>
UD Undetermined

<b>2P. Wall Materials</b>
30 Brick

<b>2Q. Other Materials</b>

<b>2R. Roof Shapes</b>
FT Flat
PR Parapet

<b>2S. Roof Materials</b>
01 None Listed

<b>2T. Roof Features</b>

<b>2U. Foundation Materials</b>
40 Stone

<b>2V. Porch Type</b>
R1 Recessed-1 Story

<b>2W. Plan Code</b>
RC Rectangle

<b>2Z. Sources</b>
Sanborn maps, plat maps, and building permits.



<b>D. Address / Location</b>		
3438	Oregon	Ave.
<b>E. City</b> St. Louis, MO 63118	<b>B. County</b> 191 St. Louis	

<b>2I. Owner's Name and Address (if Different)</b>

<b>A. Historic Name</b>	
<b>C. Other Name(s)</b>	

<b>N. Ownership</b>	Private	<input checked="" type="checkbox"/>	Local	<input type="checkbox"/>	Federal	<input type="checkbox"/>	State	<input type="checkbox"/>	Mix	<input type="checkbox"/>
---------------------	---------	-------------------------------------	-------	--------------------------	---------	--------------------------	-------	--------------------------	-----	--------------------------

<b>P. UTM X and Y Coordinates</b>	741171.580968202	4275018.17644582
-----------------------------------	------------------	------------------

<b>City Parcel Identification Number</b>	157200080	<b>Additional City Identification Number</b>	157200080
--	-----------	--	-----------

<b>2A. Architect / Builder / Designer / Engineer</b>

<b>2B. Architectural Style</b>
47 Romanesque

<b>2C. Property Type</b>
52 Two-Family Flat

<b>2D. Construction Date</b>	c.	1900
<b>2E. Alteration Dates</b>	#Name	<b>2F. Date Rebuilt</b>
		<b>2G. Date Moved</b>
		<b>2H. Demo Date</b>

<b>2J. Historic Function</b>
01 Domestic

<b>2K. Historic Sub-Function</b>
01B Multiple Dwelling

<b>Present Function</b>
01 Domestic
01B Multiple Dwelling

<b>Q. Area(s) of Significance/Contexts</b>
030 Architecture
070 Community Planning and Development

<b>NR Eligibility</b>	Contributing to district
-----------------------	--------------------------

<b>Integrity</b>
Excellent

<b>Survey Report</b>
Dutchtown Survey

<b>Preparer</b>	<b>Survey Date</b>
Historic Preservation Services, LLC	2002 -- 2003

<b>2M. Resource Type</b>	Building
--------------------------	----------

<b>2N. Stories</b>	
Primary Structure	2
Secondary Structure	

<b>2O. Structural Systems</b>
UD Undetermined

<b>2P. Wall Materials</b>
30 Brick

<b>2Q. Other Materials</b>

<b>2R. Roof Shapes</b>
FT Flat
PR Parapet

<b>2S. Roof Materials</b>
01 None Listed

<b>2T. Roof Features</b>

<b>2U. Foundation Materials</b>
40 Stone

<b>2V. Porch Type</b>
R1 Recessed-1 Story

<b>2W. Plan Code</b>
RC Rectangle

<b>2Z. Sources</b>
Sanborn maps, plat maps, and building permits.



<b>D. Address / Location</b>		
3440	Oregon	Ave.
<b>E. City</b> St. Louis, MO 63118	<b>B. County</b> 191 St. Louis	

<b>2I. Owner's Name and Address (if Different)</b>

<b>A. Historic Name</b>	
<b>C. Other Name(s)</b>	

<b>N. Ownership</b>	Private	<input checked="" type="checkbox"/>	Local	<input type="checkbox"/>	Federal	<input type="checkbox"/>	State	<input type="checkbox"/>	Mix	<input type="checkbox"/>
---------------------	---------	-------------------------------------	-------	--------------------------	---------	--------------------------	-------	--------------------------	-----	--------------------------

<b>P. UTM X and Y Coordinates</b>	741170.73952008	4275010.56828168
-----------------------------------	-----------------	------------------

<b>City Parcel Identification Number</b>	157200070	<b>Additional City Identification Number</b>	157200070
--	-----------	--	-----------

<b>2A. Architect / Builder / Designer / Engineer</b>

<b>2B. Architectural Style</b>
47 Romanesque

<b>2C. Property Type</b>
52 Two-Family Flat

<b>2D. Construction Date</b>	c.	1900
<b>2E. Alteration Dates</b>	#Name	<b>2F. Date Rebuilt</b>
		<b>2G. Date Moved</b>
		<b>2H. Demo Date</b>

<b>2J. Historic Function</b>
01 Domestic

<b>2K. Historic Sub-Function</b>
01B Multiple Dwelling

<b>Present Function</b>
01 Domestic
01B Multiple Dwelling

<b>Q. Area(s) of Significance/Contexts</b>
030 Architecture
070 Community Planning and Development

<b>NR Eligibility</b>	Contributing to district
-----------------------	--------------------------

<b>Integrity</b>
Good to Fair

<b>Survey Report</b>
Dutchtown Survey

<b>Preparer</b>	<b>Survey Date</b>
Historic Preservation Services, LLC	2002 -- 2003

<b>2M. Resource Type</b>	Building
--------------------------	----------

<b>2N. Stories</b>	
Primary Structure	2
Secondary Structure	

<b>2O. Structural Systems</b>
LB Load Bearing Brick

<b>2P. Wall Materials</b>
30 Brick

<b>2Q. Other Materials</b>

<b>2R. Roof Shapes</b>
FT Flat
PR Parapet

<b>2S. Roof Materials</b>
01 None Listed

<b>2T. Roof Features</b>

<b>2U. Foundation Materials</b>
40 Stone

<b>2V. Porch Type</b>
AW Awning

<b>2W. Plan Code</b>
IR Irregular

<b>2Z. Sources</b>
Sanborn maps, plat maps, and building permits.











<b>D. Address / Location</b>		
3441-43	Oregon	Ave.
<b>E. City</b> St. Louis, MO 63118	<b>B. County</b>	191 St. Louis

<b>2I. Owner's Name and Address (if Different)</b>

<b>A. Historic Name</b>	
<b>C. Other Name(s)</b>	

<b>N. Ownership</b>	Private	<input checked="" type="checkbox"/>	Local	<input type="checkbox"/>	Federal	<input type="checkbox"/>	State	<input type="checkbox"/>	Mix	<input type="checkbox"/>
---------------------	---------	-------------------------------------	-------	--------------------------	---------	--------------------------	-------	--------------------------	-----	--------------------------

<b>P. UTM X and Y Coordinates</b>	741112.947171782	4275014.28624707
-----------------------------------	------------------	------------------

<b>City Parcel Identification Number</b>	157300260	<b>Additional City Identification Number</b>	157300260
--	-----------	--	-----------

--

<b>2A. Architect / Builder / Designer / Engineer</b>

<b>2B. Architectural Style</b>
47 Romanesque

<b>2C. Property Type</b>
53 Four-Family Flat

<b>2D. Construction Date</b>	c.	1895
<b>2E. Alteration Dates</b>	#Name	<b>2F. Date Rebuilt</b>
		<b>2G. Date Moved</b>
		<b>2H. Demo Date</b>

<b>2J. Historic Function</b>
01 Domestic

<b>2K. Historic Sub-Function</b>
01B Multiple Dwelling

<b>Present Function</b>
01 Domestic
01B Multiple Dwelling

<b>Q. Area(s) of Significance/Contexts</b>
030 Architecture
070 Community Planning and Development

<b>NR Eligibility</b>	Contributing to district
-----------------------	--------------------------

<b>Integrity</b>
Good to Fair

<b>Survey Report</b>
Dutchtown Survey

<b>Preparer</b>	<b>Survey Date</b>
Historic Preservation Services, LLC	2002 -- 2003

<b>2M. Resource Type</b>	Building
--------------------------	----------

<b>2N. Stories</b>	
Primary Structure	2
Secondary Structure	

<b>2O. Structural Systems</b>
LB Load Bearing Brick

<b>2P. Wall Materials</b>
30 Brick

<b>2Q. Other Materials</b>

<b>2R. Roof Shapes</b>
FT Flat
PR Parapet

<b>2S. Roof Materials</b>
01 None Listed

<b>2T. Roof Features</b>

<b>2U. Foundation Materials</b>
40 Stone

<b>2V. Porch Type</b>
R1 Recessed-1 Story

<b>2W. Plan Code</b>
RC Rectangle

<b>2Z. Sources</b>
Sanborn maps, plat maps, and building permits.











<b>D. Address / Location</b>		
3442	Oregon	Ave.
<b>E. City</b>	St. Louis, MO 63118	<b>B. County</b> 191 St. Louis

<b>2I. Owner's Name and Address (if Different)</b>

<b>A. Historic Name</b>	
<b>C. Other Name(s)</b>	

<b>N. Ownership</b>	Private	<input checked="" type="checkbox"/>	Local	<input type="checkbox"/>	Federal	<input type="checkbox"/>	State	<input type="checkbox"/>	Mix	<input type="checkbox"/>
---------------------	---------	-------------------------------------	-------	--------------------------	---------	--------------------------	-------	--------------------------	-----	--------------------------

<b>P. UTM X and Y Coordinates</b>	741169.12848769	4274999.60089571
-----------------------------------	-----------------	------------------

<b>City Parcel Identification Number</b>	157200060	<b>Additional City Identification Number</b>	157200060
--	-----------	--	-----------

<b>2A. Architect / Builder / Designer / Engineer</b>

<b>2B. Architectural Style</b>
43 Second Empire Mansard

<b>2C. Property Type</b>
56 Triplex

<b>2D. Construction Date</b>	c.	1895
<b>2E. Alteration Dates</b>	#Name	<b>2F. Date Rebuilt</b>
		<b>2G. Date Moved</b>
		<b>2H. Demo Date</b>

<b>2J. Historic Function</b>
01 Domestic

<b>2K. Historic Sub-Function</b>
01B Multiple Dwelling

<b>Present Function</b>
01 Domestic
01B Multiple Dwelling

<b>Q. Area(s) of Significance/Contexts</b>
030 Architecture
070 Community Planning and Development

<b>NR Eligibility</b>	Contributing to district
-----------------------	--------------------------

<b>Integrity</b>
Excellent

<b>Survey Report</b>
Dutchtown Survey

<b>Preparer</b>	<b>Survey Date</b>
Historic Preservation Services, LLC	2002 -- 2003

<b>2M. Resource Type</b>	Building
--------------------------	----------

<b>2N. Stories</b>	
Primary Structure	3
Secondary Structure	

<b>2O. Structural Systems</b>
UD Undetermined

<b>2P. Wall Materials</b>
30 Brick

<b>2Q. Other Materials</b>

<b>2R. Roof Shapes</b>
FT Flat
PR Parapet
MN Mansard

<b>2S. Roof Materials</b>
01 None Listed
22 Shingle Decorative

<b>2T. Roof Features</b>
DR Dormer: Half-hipped
DR Dormer: Pediment

<b>2U. Foundation Materials</b>
40 Stone

<b>2V. Porch Type</b>
AW Awning

<b>2W. Plan Code</b>
RC Rectangle

<b>2Z. Sources</b>
Sanborn maps, plat maps, and building permits.





Private  
Property  
No Entry  
No Parking

4  
4  
2

<b>D. Address / Location</b>		
3445	Oregon	Ave.
<b>E. City</b> St. Louis, MO 63118	<b>B. County</b> 191 St. Louis	

<b>2I. Owner's Name and Address (if Different)</b>

<b>A. Historic Name</b>	
<b>C. Other Name(s)</b>	

<b>N. Ownership</b>	Private	<input checked="" type="checkbox"/>	Local	<input type="checkbox"/>	Federal	<input type="checkbox"/>	State	<input type="checkbox"/>	Mix	<input type="checkbox"/>
---------------------	---------	-------------------------------------	-------	--------------------------	---------	--------------------------	-------	--------------------------	-----	--------------------------

<b>P. UTM X and Y Coordinates</b>	741111.515255093	4275003.61458838
-----------------------------------	------------------	------------------

<b>City Parcel Identification Number</b>	157300270	<b>Additional City Identification Number</b>	157300270
--	-----------	--	-----------

<b>2A. Architect / Builder / Designer / Engineer</b>
F. J. Berg (1917)

<b>2B. Architectural Style</b>
47 Romanesque

<b>2C. Property Type</b>
52 2-Family Flat

<b>2D. Construction Date</b>	c.	1900
<b>2E. Alteration Dates</b>	#Name	<b>2F. Date Rebuilt</b>
		<b>2G. Date Moved</b>
		<b>2H. Demo Date</b>

<b>2J. Historic Function</b>
01 Domestic

<b>2K. Historic Sub-Function</b>
01B Multiple Dwelling

<b>Present Function</b>
01 Domestic
01B Multiple Dwelling

<b>Q. Area(s) of Significance/Contexts</b>
030 Architecture
070 Community Planning and Development

<b>NR Eligibility</b>	Contributing to district
-----------------------	--------------------------

<b>Integrity</b>
Excellent

<b>Survey Report</b>
Dutchtown Survey

<b>Preparer</b>	<b>Survey Date</b>
Historic Preservation Services, LLC	2002 -- 2003

<b>2M. Resource Type</b>	Building
--------------------------	----------

<b>2N. Stories</b>	
Primary Structure	2½
Secondary Structure	

<b>2O. Structural Systems</b>
LB Load Bearing Brick

<b>2P. Wall Materials</b>
30 Brick

<b>2Q. Other Materials</b>

<b>2R. Roof Shapes</b>
FT Flat
PR Parapet
MN Mansard

<b>2S. Roof Materials</b>
01 None Listed
99 Other: Composition Shingle

<b>2T. Roof Features</b>
DR Dormer

<b>2U. Foundation Materials</b>
40 Stone

<b>2V. Porch Type</b>
R1 Recessed-1 Story

<b>2W. Plan Code</b>
RC Rectangle

<b>2Z. Sources</b>
Sanborn maps, plat maps, and building permits.











<b>D. Address / Location</b>		
3448	Oregon	Ave.
<b>E. City</b>	St. Louis, MO 63118	<b>B. County</b> 191 St. Louis

<b>2I. Owner's Name and Address (if Different)</b>

<b>A. Historic Name</b>	
<b>C. Other Name(s)</b>	

<b>N. Ownership</b>	Private	<input checked="" type="checkbox"/>	Local	<input type="checkbox"/>	Federal	<input type="checkbox"/>	State	<input type="checkbox"/>	Mix	<input type="checkbox"/>
---------------------	---------	-------------------------------------	-------	--------------------------	---------	--------------------------	-------	--------------------------	-----	--------------------------

<b>P. UTM X and Y Coordinates</b>	741167.437138988	4274988.03334313
-----------------------------------	------------------	------------------

<b>City Parcel Identification Number</b>	157200050	<b>Additional City Identification Number</b>	157200050
--	-----------	--	-----------

<b>2A. Architect / Builder / Designer / Engineer</b>

<b>2B. Architectural Style</b>
43 Second Empire Mansard

<b>2C. Property Type</b>
56 Triplex

<b>2D. Construction Date</b>	c.	1895
<b>2E. Alteration Dates</b>	#Name	<b>2F. Date Rebuilt</b>
		<b>2G. Date Moved</b>
		<b>2H. Demo Date</b>

<b>2J. Historic Function</b>
01 Domestic

<b>2K. Historic Sub-Function</b>
01B Multiple Dwelling

<b>Present Function</b>
01 Domestic
01B Multiple Dwelling

<b>Q. Area(s) of Significance/Contexts</b>
030 Architecture
070 Community Planning and Development

<b>NR Eligibility</b>	Contributing to district
-----------------------	--------------------------

<b>Integrity</b>
Good to Fair

<b>Survey Report</b>
Dutchtown Survey

<b>Preparer</b>	<b>Survey Date</b>
Historic Preservation Services, LLC	2002 -- 2003

<b>2M. Resource Type</b>	Building
--------------------------	----------

<b>2N. Stories</b>	
Primary Structure	3
Secondary Structure	

<b>2O. Structural Systems</b>
UD Undetermined

<b>2P. Wall Materials</b>
30 Brick

<b>2Q. Other Materials</b>

<b>2R. Roof Shapes</b>
FT Flat
PR Parapet
MN Mansard

<b>2S. Roof Materials</b>
01 None Listed
99 Other: Composition Shingle

<b>2T. Roof Features</b>
DR Dormer: Pediment

<b>2U. Foundation Materials</b>
40 Stone

<b>2V. Porch Type</b>
R1 Recessed-1 Story

<b>2W. Plan Code</b>
RC Rectangle

<b>2Z. Sources</b>
Sanborn maps, plat maps, and building permits.



<b>D. Address / Location</b>		
3449	Oregon	Ave.
<b>E. City</b>	St. Louis, MO 63118	<b>B. County</b> 191 St. Louis

<b>2I. Owner's Name and Address (if Different)</b>

<b>A. Historic Name</b>	
<b>C. Other Name(s)</b>	

<b>N. Ownership</b>	Private	<input checked="" type="checkbox"/>	Local	<input type="checkbox"/>	Federal	<input type="checkbox"/>	State	<input type="checkbox"/>	Mix	<input type="checkbox"/>
---------------------	---------	-------------------------------------	-------	--------------------------	---------	--------------------------	-------	--------------------------	-----	--------------------------

<b>P. UTM X and Y Coordinates</b>	741110.532940659	4274995.94148639
-----------------------------------	------------------	------------------

<b>City Parcel Identification Number</b>	157300280	<b>Additional City Identification Number</b>	157300280
--	-----------	--	-----------

--

<b>2A. Architect / Builder / Designer / Engineer</b>
Anton Riewe, (sic) Rosenthal (1901)

<b>2B. Architectural Style</b>
90 Mixed

<b>2C. Property Type</b>
52 2-Family Flat

<b>2D. Construction Date</b>	1901		
<b>2E. Alteration Dates</b>	#Name	<b>2F. Date Rebuilt</b>	
		<b>2G. Date Moved</b>	
		<b>2H. Demo Date</b>	

<b>2J. Historic Function</b>
01 Domestic

<b>2K. Historic Sub-Function</b>
01B Multiple Dwelling

<b>Present Function</b>
01 Domestic
01B Multiple Dwelling

<b>Q. Area(s) of Significance/Contexts</b>
030 Architecture
070 Community Planning and Development

<b>NR Eligibility</b>	Contributing to district
-----------------------	--------------------------

<b>Integrity</b>
Good to Fair

<b>Survey Report</b>
Dutchtown Survey

<b>Preparer</b>	<b>Survey Date</b>
Historic Preservation Services, LLC	2002 -- 2003

<b>2M. Resource Type</b>	Building
--------------------------	----------

<b>2N. Stories</b>	
Primary Structure	2½
Secondary Structure	

<b>2O. Structural Systems</b>
LB Load Bearing Brick

<b>2P. Wall Materials</b>
30 Brick

<b>2Q. Other Materials</b>

<b>2R. Roof Shapes</b>
FT Flat
PR Parapet
MN Mansard

<b>2S. Roof Materials</b>
01 None Listed
99 Other: Composition Shingle

<b>2T. Roof Features</b>
DR Dormer

<b>2U. Foundation Materials</b>
40 Stone


<b>2V. Porch Type</b>
OB Other Bay: Balcony

<b>2W. Plan Code</b>
RC Rectangle

<b>2Z. Sources</b>
Sanborn maps, plat maps, and building permits.







<b>D. Address / Location</b>		
3450	Oregon	Ave.
<b>E. City</b> St. Louis, MO 63118	<b>B. County</b>	191 St. Louis

<b>2I. Owner's Name and Address (if Different)</b>

<b>A. Historic Name</b>	
<b>C. Other Name(s)</b>	

<b>N. Ownership</b>	Private	<input checked="" type="checkbox"/>	Local	<input type="checkbox"/>	Federal	<input type="checkbox"/>	State	<input type="checkbox"/>	Mix	<input type="checkbox"/>
---------------------	---------	-------------------------------------	-------	--------------------------	---------	--------------------------	-------	--------------------------	-----	--------------------------

<b>P. UTM X and Y Coordinates</b>	741166.554903913	4274980.20815436
-----------------------------------	------------------	------------------

<b>City Parcel Identification Number</b>	157200040	<b>Additional City Identification Number</b>	157200040
--	-----------	--	-----------

<b>2A. Architect / Builder / Designer / Engineer</b>

<b>2B. Architectural Style</b>

<b>2C. Property Type</b>
52 2-Family Flat

<b>2D. Construction Date</b>	c.	1900
<b>2E. Alteration Dates</b>	#Name	<b>2F. Date Rebuilt</b>
		<b>2G. Date Moved</b>
		<b>2H. Demo Date</b>

<b>2J. Historic Function</b>
01 Domestic

<b>2K. Historic Sub-Function</b>
01B Multiple Dwelling

<b>Present Function</b>
01 Domestic
01B Multiple Dwelling

<b>Q. Area(s) of Significance/Contexts</b>
030 Architecture
070 Community Planning and Development

<b>NR Eligibility</b>	Contributing to district
-----------------------	--------------------------

<b>Integrity</b>
Excellent

<b>Survey Report</b>
Dutchtown Survey

<b>Preparer</b>	<b>Survey Date</b>
Historic Preservation Services, LLC	2002 -- 2003

<b>2M. Resource Type</b>	Building
--------------------------	----------

<b>2N. Stories</b>	
Primary Structure	2
Secondary Structure	

<b>2O. Structural Systems</b>
LB Load Bearing Brick

<b>2P. Wall Materials</b>
30 Brick

<b>2Q. Other Materials</b>

<b>2R. Roof Shapes</b>
FT Flat
PR Parapet

<b>2S. Roof Materials</b>
01 None Listed

<b>2T. Roof Features</b>

<b>2U. Foundation Materials</b>
40 Stone

<b>2V. Porch Type</b>
OB Other Bay: Balcony

<b>2W. Plan Code</b>
LS L-Shape

<b>2Z. Sources</b>
Sanborn maps, plat maps, and building permits.





<b>D. Address / Location</b>		
3451	Oregon	Ave.
<b>E. City</b>	St. Louis, MO 63118	<b>B. County</b> 191 St. Louis

<b>2I. Owner's Name and Address (if Different)</b>

<b>A. Historic Name</b>	
<b>C. Other Name(s)</b>	

<b>N. Ownership</b>	Private	<input checked="" type="checkbox"/>	Local	<input type="checkbox"/>	Federal	<input type="checkbox"/>	State	<input type="checkbox"/>	Mix	<input type="checkbox"/>
---------------------	---------	-------------------------------------	-------	--------------------------	---------	--------------------------	-------	--------------------------	-----	--------------------------

<b>P. UTM X and Y Coordinates</b>	741109.328975193	4274987.68997776
-----------------------------------	------------------	------------------

<b>City Parcel Identification Number</b>	157300290	<b>Additional City Identification Number</b>	157300290
--	-----------	--	-----------

<b>2A. Architect / Builder / Designer / Engineer</b>

<b>2B. Architectural Style</b>
43 Second Empire Mansard

<b>2C. Property Type</b>
19 Side Hall

<b>2D. Construction Date</b>	c.	1895
<b>2E. Alteration Dates</b>	#Name	<b>2F. Date Rebuilt</b>
		<b>2G. Date Moved</b>
		<b>2H. Demo Date</b>

<b>2J. Historic Function</b>
01 Domestic

<b>2K. Historic Sub-Function</b>
01B Multiple Dwelling

<b>Present Function</b>
01 Domestic
01B Multiple Dwelling

<b>Q. Area(s) of Significance/Contexts</b>
030 Architecture
070 Community Planning and Development

<b>NR Eligibility</b>	Contributing to district
-----------------------	--------------------------

<b>Integrity</b>
Good to Fair

<b>Survey Report</b>
Dutchtown Survey

<b>Preparer</b>	<b>Survey Date</b>
Historic Preservation Services, LLC	2002 -- 2003

<b>2M. Resource Type</b>	Building
--------------------------	----------

<b>2N. Stories</b>	
Primary Structure	2
Secondary Structure	

<b>2O. Structural Systems</b>
LB Load Bearing Brick

<b>2P. Wall Materials</b>
30 Brick

<b>2Q. Other Materials</b>

<b>2R. Roof Shapes</b>
FT Flat
PR Parapet

<b>2S. Roof Materials</b>
01 None Listed

<b>2T. Roof Features</b>

<b>2U. Foundation Materials</b>
40 Stone

<b>2V. Porch Type</b>
R1 Recessed-1 Story: Awning

<b>2W. Plan Code</b>
RC Rectangle

<b>2Z. Sources</b>
Sanborn maps, plat maps, and building permits.





<b>D. Address / Location</b>		
3452	Oregon	Ave.
<b>E. City</b> St. Louis, MO 63118	<b>B. County</b>	191 St. Louis

<b>2I. Owner's Name and Address (if Different)</b>

<b>A. Historic Name</b>	
<b>C. Other Name(s)</b>	

<b>N. Ownership</b>	Private	<input checked="" type="checkbox"/>	Local	<input type="checkbox"/>	Federal	<input type="checkbox"/>	State	<input type="checkbox"/>	Mix	<input type="checkbox"/>
---------------------	---------	-------------------------------------	-------	--------------------------	---------	--------------------------	-------	--------------------------	-----	--------------------------

<b>P. UTM X and Y Coordinates</b>	741165.468609387	4274972.65367051
-----------------------------------	------------------	------------------

<b>City Parcel Identification Number</b>	157200030	<b>Additional City Identification Number</b>	157200030
--	-----------	--	-----------

<b>2A. Architect / Builder / Designer / Engineer</b>

<b>2B. Architectural Style</b>

<b>2C. Property Type</b>
52 2-Family Flat

<b>2D. Construction Date</b>	c.	1900
<b>2E. Alteration Dates</b>	#Name	<b>2F. Date Rebuilt</b>
		<b>2G. Date Moved</b>
		<b>2H. Demo Date</b>

<b>2J. Historic Function</b>
01 Domestic

<b>2K. Historic Sub-Function</b>
01B Multiple Dwelling

<b>Present Function</b>
01 Domestic
01B Multiple Dwelling

<b>Q. Area(s) of Significance/Contexts</b>
030 Architecture
070 Community Planning and Development

<b>NR Eligibility</b>	Contributing to district
-----------------------	--------------------------

<b>Integrity</b>
Good to Fair

<b>Survey Report</b>
Dutchtown Survey

<b>Preparer</b>	<b>Survey Date</b>
Historic Preservation Services, LLC	2002 -- 2003

<b>2M. Resource Type</b>	Building
--------------------------	----------

<b>2N. Stories</b>	
Primary Structure	2
Secondary Structure	

<b>2O. Structural Systems</b>
LB Load Bearing Brick

<b>2P. Wall Materials</b>
30 Brick

<b>2Q. Other Materials</b>

<b>2R. Roof Shapes</b>
FT Flat
PR Parapet

<b>2S. Roof Materials</b>
01 None Listed

<b>2T. Roof Features</b>

<b>2U. Foundation Materials</b>
40 Stone

<b>2V. Porch Type</b>
SI Side

<b>2W. Plan Code</b>
RC Rectangle

<b>2Z. Sources</b>
Sanborn maps, plat maps, and building permits.







<b>D. Address / Location</b>		
3453	Oregon	Ave.
<b>E. City</b>	St. Louis, MO 63118	<b>B. County</b> 191 St. Louis

<b>2I. Owner's Name and Address (if Different)</b>

<b>A. Historic Name</b>	
<b>C. Other Name(s)</b>	

<b>N. Ownership</b>	Private	<input checked="" type="checkbox"/>	Local	<input type="checkbox"/>	Federal	<input type="checkbox"/>	State	<input type="checkbox"/>	Mix	<input type="checkbox"/>
---------------------	---------	-------------------------------------	-------	--------------------------	---------	--------------------------	-------	--------------------------	-----	--------------------------

<b>P. UTM X and Y Coordinates</b>	741108.403767916	4274979.97555074
-----------------------------------	------------------	------------------

<b>City Parcel Identification Number</b>	157300300	<b>Additional City Identification Number</b>	157300300
--	-----------	--	-----------

<b>2A. Architect / Builder / Designer / Engineer</b>
Geo. Heinritz (1912)

<b>2B. Architectural Style</b>
61 Prairie School

<b>2C. Property Type</b>
52 2-Family Flat

<b>2D. Construction Date</b>	1912		
<b>2E. Alteration Dates</b>	#Name	<b>2F. Date Rebuilt</b>	
		<b>2G. Date Moved</b>	
		<b>2H. Demo Date</b>	

<b>2J. Historic Function</b>
01 Domestic

<b>2K. Historic Sub-Function</b>
01B Multiple Dwelling

<b>Present Function</b>
01 Domestic
01B Multiple Dwelling

<b>Q. Area(s) of Significance/Contexts</b>
030 Architecture
070 Community Planning and Development

<b>NR Eligibility</b>	Contributing to district
-----------------------	--------------------------

<b>Integrity</b>
Good to Fair

<b>Survey Report</b>
Dutchtown Survey

<b>Preparer</b>	<b>Survey Date</b>
Historic Preservation Services, LLC	2002 -- 2003

<b>2M. Resource Type</b>	Building
--------------------------	----------

<b>2N. Stories</b>	
Primary Structure	2
Secondary Structure	

<b>2O. Structural Systems</b>
LB Load Bearing Brick

<b>2P. Wall Materials</b>
30 Brick

<b>2Q. Other Materials</b>

<b>2R. Roof Shapes</b>
FT Flat
PR Parapet
MN Mansard

<b>2S. Roof Materials</b>
01 None Listed
99 Other: Composition Shingle

<b>2T. Roof Features</b>

<b>2U. Foundation Materials</b>
40 Stone

<b>2V. Porch Type</b>
OB Other Bay: Half-hipped

<b>2W. Plan Code</b>
RC Rectangle

<b>2Z. Sources</b>
Sanborn maps, plat maps, and building permits.







<b>D. Address / Location</b>		
3454	Oregon	Ave.
<b>E. City</b> St. Louis, MO 63118	<b>B. County</b>	191 St. Louis

<b>2I. Owner's Name and Address (if Different)</b>

<b>A. Historic Name</b>	
<b>C. Other Name(s)</b>	

<b>N. Ownership</b>	Private	<input checked="" type="checkbox"/>	Local	<input type="checkbox"/>	Federal	<input type="checkbox"/>	State	<input type="checkbox"/>	Mix	<input type="checkbox"/>
---------------------	---------	-------------------------------------	-------	--------------------------	---------	--------------------------	-------	--------------------------	-----	--------------------------

<b>P. UTM X and Y Coordinates</b>	741164.44305067	4274965.45154912
-----------------------------------	-----------------	------------------

<b>City Parcel Identification Number</b>	157200020	<b>Additional City Identification Number</b>	157200020
--	-----------	--	-----------

<b>2A. Architect / Builder / Designer / Engineer</b>

<b>2B. Architectural Style</b>

<b>2C. Property Type</b>
52 2-Family Flat

<b>2D. Construction Date</b>	c.	1900
<b>2E. Alteration Dates</b>	#Name	<b>2F. Date Rebuilt</b>
		<b>2G. Date Moved</b>
		<b>2H. Demo Date</b>

<b>2J. Historic Function</b>
01 Domestic

<b>2K. Historic Sub-Function</b>
01B Multiple Dwelling

<b>Present Function</b>
01 Domestic
01B Multiple Dwelling

<b>Q. Area(s) of Significance/Contexts</b>
030 Architecture
070 Community Planning and Development

<b>NR Eligibility</b>	Contributing to district
-----------------------	--------------------------

<b>Integrity</b>
Excellent

<b>Survey Report</b>
Dutchtown Survey

<b>Preparer</b>	<b>Survey Date</b>
Historic Preservation Services, LLC	2002 -- 2003

<b>2M. Resource Type</b>	Building
--------------------------	----------

<b>2N. Stories</b>	
Primary Structure	2
Secondary Structure	

<b>2O. Structural Systems</b>
LB Load Bearing Brick

<b>2P. Wall Materials</b>
30 Brick

<b>2Q. Other Materials</b>

<b>2R. Roof Shapes</b>
FT Flat
PR Parapet

<b>2S. Roof Materials</b>
01 None Listed

<b>2T. Roof Features</b>

<b>2U. Foundation Materials</b>
40 Stone

<b>2V. Porch Type</b>
OB Other Bay

<b>2W. Plan Code</b>
LS L-Shape

<b>2Z. Sources</b>
Sanborn maps, plat maps, and building permits.



<b>D. Address / Location</b>		
3455	Oregon	Ave.
<b>E. City</b>	St. Louis, MO 63118	<b>B. County</b> 191 St. Louis

<b>2I. Owner's Name and Address (if Different)</b>

<b>A. Historic Name</b>	
<b>C. Other Name(s)</b>	

<b>N. Ownership</b>	Private	<input checked="" type="checkbox"/>	Local	<input type="checkbox"/>	Federal	<input type="checkbox"/>	State	<input type="checkbox"/>	Mix	<input type="checkbox"/>
---------------------	---------	-------------------------------------	-------	--------------------------	---------	--------------------------	-------	--------------------------	-----	--------------------------

<b>P. UTM X and Y Coordinates</b>	741107.416358645	4274972.34472647
-----------------------------------	------------------	------------------

<b>City Parcel Identification Number</b>	157300310	<b>Additional City Identification Number</b>	157300310
--	-----------	--	-----------

<b>2A. Architect / Builder / Designer / Engineer</b>
H. Luehrman (1914)

<b>2B. Architectural Style</b>

<b>2C. Property Type</b>
52 2-Family Flat

<b>2D. Construction Date</b>		1914
<b>2E. Alteration Dates</b>	<b>#Name</b>	<b>2F. Date Rebuilt</b>
		<b>2G. Date Moved</b>
		<b>2H. Demo Date</b>

<b>2J. Historic Function</b>
01 Domestic

<b>2K. Historic Sub-Function</b>
01B Multiple Dwelling

<b>Present Function</b>
01 Domestic
01B Multiple Dwelling

<b>Q. Area(s) of Significance/Contexts</b>
030 Architecture
070 Community Planning and Development

<b>NR Eligibility</b>	Contributing to district
-----------------------	--------------------------

<b>Integrity</b>
Good to Fair

<b>Survey Report</b>
Dutchtown Survey

<b>Preparer</b>	<b>Survey Date</b>
Historic Preservation Services, LLC	2002 -- 2003

<b>2M. Resource Type</b>	Building
--------------------------	----------

<b>2N. Stories</b>	
Primary Structure	2
Secondary Structure	

<b>2O. Structural Systems</b>
LB Load Bearing Brick

<b>2P. Wall Materials</b>
30 Brick

<b>2Q. Other Materials</b>

<b>2R. Roof Shapes</b>
FT Flat
PR Parapet

<b>2S. Roof Materials</b>
01 None Listed

<b>2T. Roof Features</b>

<b>2U. Foundation Materials</b>
40 Stone

<b>2V. Porch Type</b>
OB Other Bay: Balcony

<b>2W. Plan Code</b>
RC Rectangle

<b>2Z. Sources</b>
Sanborn maps, plat maps, and building permits.









<b>D. Address / Location</b>		
3458	Oregon	Ave.
<b>E. City</b> St. Louis, MO 63118	<b>B. County</b> 191 St. Louis	

<b>2I. Owner's Name and Address (if Different)</b>

<b>A. Historic Name</b>	
<b>C. Other Name(s)</b>	

<b>N. Ownership</b>	Private	<input checked="" type="checkbox"/>	Local	<input type="checkbox"/>	Federal	<input type="checkbox"/>	State	<input type="checkbox"/>	Mix	<input type="checkbox"/>
---------------------	---------	-------------------------------------	-------	--------------------------	---------	--------------------------	-------	--------------------------	-----	--------------------------

<b>P. UTM X and Y Coordinates</b>	741163.091776654	4274957.43188905
-----------------------------------	------------------	------------------

<b>City Parcel Identification Number</b>	157200010	<b>Additional City Identification Number</b>	157200010
--	-----------	--	-----------

<b>2A. Architect / Builder / Designer / Engineer</b>
H. Luehrman (1908)

<b>2B. Architectural Style</b>
47 Romanesque

<b>2C. Property Type</b>
52 Two-Family Flat

<b>2D. Construction Date</b>		1908	
<b>2E. Alteration Dates</b>	#Name	<b>2F. Date Rebuilt</b>	
		<b>2G. Date Moved</b>	
		<b>2H. Demo Date</b>	

<b>2J. Historic Function</b>
01 Domestic

<b>2K. Historic Sub-Function</b>
01B Multiple Dwelling

<b>Present Function</b>
01 Domestic
01B Multiple Dwelling

<b>Q. Area(s) of Significance/Contexts</b>
030 Architecture
070 Community Planning and Development

<b>NR Eligibility</b>	Contributing to district
-----------------------	--------------------------

<b>Integrity</b>
Good to Fair

<b>Survey Report</b>
Dutchtown Survey

<b>Preparer</b>	<b>Survey Date</b>
Historic Preservation Services, LLC	2002 -- 2003

<b>2M. Resource Type</b>	Building
--------------------------	----------

<b>2N. Stories</b>	
Primary Structure	2
Secondary Structure	

<b>2O. Structural Systems</b>
UD Undetermined

<b>2P. Wall Materials</b>
30 Brick

<b>2Q. Other Materials</b>

<b>2R. Roof Shapes</b>
FT Flat
PR Parapet

<b>2S. Roof Materials</b>
01 None Listed

<b>2T. Roof Features</b>

<b>2U. Foundation Materials</b>
40 Stone

<b>2V. Porch Type</b>
R1 Recessed-1 Story

<b>2W. Plan Code</b>
RC Rectangle

<b>2Z. Sources</b>
Sanborn maps, plat maps, and building permits.



<b>D. Address / Location</b>		
3459	Oregon	Ave.
<b>E. City</b>	St. Louis, MO 63118	<b>B. County</b> 191 St. Louis

<b>2I. Owner's Name and Address (if Different)</b>

<b>A. Historic Name</b>	
<b>C. Other Name(s)</b>	

<b>N. Ownership</b>	Private	<input checked="" type="checkbox"/>	Local	<input type="checkbox"/>	Federal	<input type="checkbox"/>	State	<input type="checkbox"/>	Mix	<input type="checkbox"/>
---------------------	---------	-------------------------------------	-------	--------------------------	---------	--------------------------	-------	--------------------------	-----	--------------------------

<b>P. UTM X and Y Coordinates</b>	741106.238239516	4274964.24626218
-----------------------------------	------------------	------------------

<b>City Parcel Identification Number</b>	157300320	<b>Additional City Identification Number</b>	157300320
--	-----------	--	-----------

--

<b>2A. Architect / Builder / Designer / Engineer</b>

<b>2B. Architectural Style</b>

<b>2C. Property Type</b>
14 Shotgun

<b>2D. Construction Date</b>	c.	1955
------------------------------	----	------

<b>2E. Alteration Dates</b>	#Name	<b>2F. Date Rebuilt</b>	
		<b>2G. Date Moved</b>	
		<b>2H. Demo Date</b>	

<b>2J. Historic Function</b>

<b>2K. Historic Sub-Function</b>

<b>Present Function</b>
01 Domestic
01A Single Dwelling

<b>Q. Area(s) of Significance/Contexts</b>
030 Architecture
070 Community Planning and Development

<b>NR Eligibility</b>	Less than 50 years of age
-----------------------	---------------------------

<b>Integrity</b>
Excellent

<b>Survey Report</b>
Dutchtown Survey

<b>Preparer</b>	<b>Survey Date</b>
Historic Preservation Services, LLC	2002 -- 2003

<b>2M. Resource Type</b>	Building
--------------------------	----------

<b>2N. Stories</b>	
Primary Structure	1
Secondary Structure	

<b>2O. Structural Systems</b>
UD Undetermined

<b>2P. Wall Materials</b>
30 Brick

<b>2Q. Other Materials</b>

<b>2R. Roof Shapes</b>
HP Hipped

<b>2S. Roof Materials</b>
64 Asbestos

<b>2T. Roof Features</b>

<b>2U. Foundation Materials</b>
65 Concrete

<b>2V. Porch Type</b>
ST Stoop

<b>2W. Plan Code</b>
RC Rectangle

<b>2Z. Sources</b>
Sanborn maps, plat maps, and building permits.





<b>D. Address / Location</b>		
3515	Oregon	Ave.
<b>E. City</b>	St. Louis, MO 63118	<b>B. County</b> 191 St. Louis

<b>2I. Owner's Name and Address (if Different)</b>

<b>A. Historic Name</b>	
<b>C. Other Name(s)</b>	

<b>N. Ownership</b>	Private	<input checked="" type="checkbox"/>	Local	<input type="checkbox"/>	Federal	<input type="checkbox"/>	State	<input type="checkbox"/>	Mix	<input type="checkbox"/>
---------------------	---------	-------------------------------------	-------	--------------------------	---------	--------------------------	-------	--------------------------	-----	--------------------------

<b>P. UTM X and Y Coordinates</b>	741097.617241926	4274900.2616688
-----------------------------------	------------------	-----------------

<b>City Parcel Identification Number</b>	157400265	<b>Additional City Identification Number</b>	157400265
--	-----------	--	-----------

<b>2A. Architect / Builder / Designer / Engineer</b>

<b>2B. Architectural Style</b>

<b>2C. Property Type</b>
52 2-Family Flat

<b>2D. Construction Date</b>	1923		
<b>2E. Alteration Dates</b>	#Name	<b>2F. Date Rebuilt</b>	
		<b>2G. Date Moved</b>	
		<b>2H. Demo Date</b>	

<b>2J. Historic Function</b>
01 Domestic

<b>2K. Historic Sub-Function</b>
01B Multiple Dwelling

<b>Present Function</b>
01 Domestic
01B Multiple Dwelling

<b>Q. Area(s) of Significance/Contexts</b>
030 Architecture
070 Community Planning and Development

<b>NR Eligibility</b>	Contributing to district
-----------------------	--------------------------

<b>Integrity</b>
Good to Fair

<b>Survey Report</b>
Dutchtown Survey

<b>Preparer</b>	<b>Survey Date</b>
Historic Preservation Services, LLC	2002 -- 2003

<b>2M. Resource Type</b>	Building
--------------------------	----------

<b>2N. Stories</b>	
Primary Structure	2
Secondary Structure	

<b>2O. Structural Systems</b>
LB Load Bearing Brick

<b>2P. Wall Materials</b>
30 Brick

<b>2Q. Other Materials</b>

<b>2R. Roof Shapes</b>
FT Flat
PR Parapet

<b>2S. Roof Materials</b>
01 None Listed

<b>2T. Roof Features</b>

<b>2U. Foundation Materials</b>
40 Stone

<b>2V. Porch Type</b>
OB Other Bay: Balcony

<b>2W. Plan Code</b>
RC Rectangle

<b>2Z. Sources</b>
Sanborn maps, plat maps, and building permits.







<b>D. Address / Location</b>		
3519	Oregon	Ave.
<b>E. City</b> St. Louis, MO 63118	<b>B. County</b> 191 St. Louis	

<b>2I. Owner's Name and Address (if Different)</b>

<b>A. Historic Name</b>	
<b>C. Other Name(s)</b>	

<b>N. Ownership</b>	Private	<input checked="" type="checkbox"/>	Local	<input type="checkbox"/>	Federal	<input type="checkbox"/>	State	<input type="checkbox"/>	Mix	<input type="checkbox"/>
---------------------	---------	-------------------------------------	-------	--------------------------	---------	--------------------------	-------	--------------------------	-----	--------------------------

<b>P. UTM X and Y Coordinates</b>	741096.104636749	4274888.86969723
-----------------------------------	------------------	------------------

<b>City Parcel Identification Number</b>	157400270	<b>Additional City Identification Number</b>	157400270
--	-----------	--	-----------

<b>2A. Architect / Builder / Designer / Engineer</b>

<b>2B. Architectural Style</b>

<b>2C. Property Type</b>
54 Walk-Up

<b>2D. Construction Date</b>		1923
<b>2E. Alteration Dates</b>	#Name	<b>2F. Date Rebuilt</b>
		<b>2G. Date Moved</b>
		<b>2H. Demo Date</b>

<b>2J. Historic Function</b>
01 Domestic

<b>2K. Historic Sub-Function</b>
01B Multiple Dwelling

<b>Present Function</b>
01 Domestic
01B Multiple Dwelling

<b>Q. Area(s) of Significance/Contexts</b>
030 Architecture
070 Community Planning and Development

<b>NR Eligibility</b>	Contributing to district
-----------------------	--------------------------

<b>Integrity</b>
Good to Fair

<b>Survey Report</b>
Dutchtown Survey

<b>Preparer</b>	<b>Survey Date</b>
Historic Preservation Services, LLC	2002 -- 2003

<b>2M. Resource Type</b>	Building
--------------------------	----------

<b>2N. Stories</b>	
Primary Structure	2
Secondary Structure	

<b>2O. Structural Systems</b>
LB Load Bearing Brick

<b>2P. Wall Materials</b>
30 Brick

<b>2Q. Other Materials</b>

<b>2R. Roof Shapes</b>
FT Flat
PR Parapet

<b>2S. Roof Materials</b>
01 None Listed
99 Other: Composition Shingle

<b>2T. Roof Features</b>

<b>2U. Foundation Materials</b>
40 Stone

<b>2V. Porch Type</b>
ST Stoop: Gable

<b>2W. Plan Code</b>
RC Rectangle

<b>2Z. Sources</b>
Sanborn maps, plat maps, and building permits.



<b>D. Address / Location</b>		
3520	Oregon	Ave.
<b>E. City</b> St. Louis, MO 63118	<b>B. County</b>	191 St. Louis

<b>2I. Owner's Name and Address (if Different)</b>

<b>A. Historic Name</b>	
<b>C. Other Name(s)</b>	

<b>N. Ownership</b>	Private	<input checked="" type="checkbox"/>	Local	<input type="checkbox"/>	Federal	<input type="checkbox"/>	State	<input type="checkbox"/>	Mix	<input type="checkbox"/>
---------------------	---------	-------------------------------------	-------	--------------------------	---------	--------------------------	-------	--------------------------	-----	--------------------------

<b>P. UTM X and Y Coordinates</b>	741152.437033284	4274875.06813625
-----------------------------------	------------------	------------------

<b>City Parcel Identification Number</b>	157100060	<b>Additional City Identification Number</b>	157100060
--	-----------	--	-----------

<b>2A. Architect / Builder / Designer / Engineer</b>

<b>2B. Architectural Style</b>

<b>2C. Property Type</b>
52 2-Family Flat

<b>2D. Construction Date</b>	c.	1920
<b>2E. Alteration Dates</b>	#Name	<b>2F. Date Rebuilt</b>
		<b>2G. Date Moved</b>
		<b>2H. Demo Date</b>

<b>2J. Historic Function</b>
01 Domestic

<b>2K. Historic Sub-Function</b>
01B Multiple Dwelling

<b>Present Function</b>
01 Domestic
01B Multiple Dwelling

<b>Q. Area(s) of Significance/Contexts</b>
030 Architecture
070 Community Planning and Development

<b>NR Eligibility</b>	Contributing to district
-----------------------	--------------------------

<b>Integrity</b>
Excellent

<b>Survey Report</b>
Dutchtown Survey

<b>Preparer</b>	<b>Survey Date</b>
Historic Preservation Services, LLC	2002 -- 2003

<b>2M. Resource Type</b>	Building
--------------------------	----------

<b>2N. Stories</b>	
Primary Structure	2
Secondary Structure	

<b>2O. Structural Systems</b>
LB Load Bearing Brick

<b>2P. Wall Materials</b>
30 Brick

<b>2Q. Other Materials</b>

<b>2R. Roof Shapes</b>
FT Flat
PR Parapet

<b>2S. Roof Materials</b>
01 None Listed
99 Other: Composition Shingle

<b>2T. Roof Features</b>

<b>2U. Foundation Materials</b>
40 Stone

<b>2V. Porch Type</b>
ST Stoop: Gable

<b>2W. Plan Code</b>
RC Rectangle

<b>2Z. Sources</b>
Sanborn maps, plat maps, and building permits.



<b>D. Address / Location</b>		
3521	Oregon	Ave.
<b>E. City</b> St. Louis, MO 63118	<b>B. County</b> 191 St. Louis	

<b>2I. Owner's Name and Address (if Different)</b>

<b>A. Historic Name</b>	
<b>C. Other Name(s)</b>	

<b>N. Ownership</b>	Private	<input checked="" type="checkbox"/>	Local	<input type="checkbox"/>	Federal	<input type="checkbox"/>	State	<input type="checkbox"/>	Mix	<input type="checkbox"/>
---------------------	---------	-------------------------------------	-------	--------------------------	---------	--------------------------	-------	--------------------------	-----	--------------------------

<b>P. UTM X and Y Coordinates</b>	741094.475536103	4274877.27995078
-----------------------------------	------------------	------------------

<b>City Parcel Identification Number</b>	157400280	<b>Additional City Identification Number</b>	157400280
--	-----------	--	-----------

<b>2A. Architect / Builder / Designer / Engineer</b>

<b>2B. Architectural Style</b>

<b>2C. Property Type</b>
52 2-Family Flat

<b>2D. Construction Date</b>		1923
<b>2E. Alteration Dates</b>	<b>#Name</b>	<b>2F. Date Rebuilt</b>
		<b>2G. Date Moved</b>
		<b>2H. Demo Date</b>

<b>2J. Historic Function</b>
01 Domestic

<b>2K. Historic Sub-Function</b>
01B Multiple Dwelling

<b>Present Function</b>
01 Domestic
01B Multiple Dwelling

<b>Q. Area(s) of Significance/Contexts</b>
030 Architecture
070 Community Planning and Development

<b>NR Eligibility</b>	Contributing to district
-----------------------	--------------------------

<b>Integrity</b>
Good to Fair

<b>Survey Report</b>
Dutchtown Survey

<b>Preparer</b>	<b>Survey Date</b>
Historic Preservation Services, LLC	2002 -- 2003

<b>2M. Resource Type</b>	Building
--------------------------	----------

<b>2N. Stories</b>	
Primary Structure	2
Secondary Structure	

<b>2O. Structural Systems</b>
LB Load Bearing Brick

<b>2P. Wall Materials</b>
30 Brick

<b>2Q. Other Materials</b>

<b>2R. Roof Shapes</b>
GB Gable: Front

<b>2S. Roof Materials</b>
99 Other: Composition Shingle

<b>2T. Roof Features</b>

<b>2U. Foundation Materials</b>
40 Stone

<b>2V. Porch Type</b>
OB Other Bay: Balcony

<b>2W. Plan Code</b>
RC Rectangle

<b>2Z. Sources</b>
Sanborn maps, plat maps, and building permits.



<b>D. Address / Location</b>		
3522-24	Oregon	Ave.
<b>E. City</b> St. Louis, MO 63118	<b>B. County</b>	191 St. Louis

<b>2I. Owner's Name and Address (if Different)</b>

<b>A. Historic Name</b>	
<b>C. Other Name(s)</b>	

<b>N. Ownership</b>	Private	<input checked="" type="checkbox"/>	Local	<input type="checkbox"/>	Federal	<input type="checkbox"/>	State	<input type="checkbox"/>	Mix	<input type="checkbox"/>
---------------------	---------	-------------------------------------	-------	--------------------------	---------	--------------------------	-------	--------------------------	-----	--------------------------

<b>P. UTM X and Y Coordinates</b>	741150.83590347	4274864.1056599
-----------------------------------	-----------------	-----------------

<b>City Parcel Identification Number</b>	157100050	<b>Additional City Identification Number</b>	157100050
--	-----------	--	-----------

<b>2A. Architect / Builder / Designer / Engineer</b>

<b>2B. Architectural Style</b>

<b>2C. Property Type</b>
53 4-Family Flat

<b>2D. Construction Date</b>	1922		
<b>2E. Alteration Dates</b>	#Name	<b>2F. Date Rebuilt</b>	
		<b>2G. Date Moved</b>	
		<b>2H. Demo Date</b>	

<b>2J. Historic Function</b>
01 Domestic

<b>2K. Historic Sub-Function</b>
01B Multiple Dwelling

<b>Present Function</b>
01 Domestic
01B Multiple Dwelling

<b>Q. Area(s) of Significance/Contexts</b>
030 Architecture
070 Community Planning and Development

<b>NR Eligibility</b>	Contributing to district
-----------------------	--------------------------

<b>Integrity</b>
Good to Fair

<b>Survey Report</b>
Dutchtown Survey

<b>Preparer</b>	<b>Survey Date</b>
Historic Preservation Services, LLC	2002 -- 2003

<b>2M. Resource Type</b>	Building
--------------------------	----------

<b>2N. Stories</b>	
Primary Structure	2
Secondary Structure	

<b>2O. Structural Systems</b>
LB Load Bearing Brick

<b>2P. Wall Materials</b>
30 Brick

<b>2Q. Other Materials</b>

<b>2R. Roof Shapes</b>
FT Flat
PR Parapet

<b>2S. Roof Materials</b>
01 None Listed

<b>2T. Roof Features</b>

<b>2U. Foundation Materials</b>
40 Stone

<b>2V. Porch Type</b>
ST Stoop

<b>2W. Plan Code</b>
RC Rectangle

<b>2Z. Sources</b>
Sanborn maps, plat maps, and building permits.





<b>D. Address / Location</b>		
3525	Oregon	Ave.
<b>E. City</b> St. Louis, MO 63118	<b>B. County</b> 191 St. Louis	

<b>2I. Owner's Name and Address (if Different)</b>

<b>A. Historic Name</b>	
<b>C. Other Name(s)</b>	

<b>N. Ownership</b>	Private	<input checked="" type="checkbox"/>	Local	<input type="checkbox"/>	Federal	<input type="checkbox"/>	State	<input type="checkbox"/>	Mix	<input type="checkbox"/>
---------------------	---------	-------------------------------------	-------	--------------------------	---------	--------------------------	-------	--------------------------	-----	--------------------------

<b>P. UTM X and Y Coordinates</b>	741092.900570524	4274865.65616418
-----------------------------------	------------------	------------------

<b>City Parcel Identification Number</b>	157400290	<b>Additional City Identification Number</b>	157400290
--	-----------	--	-----------

<b>2A. Architect / Builder / Designer / Engineer</b>

<b>2B. Architectural Style</b>

<b>2C. Property Type</b>
54 Walk-Up

<b>2D. Construction Date</b>		1923
<b>2E. Alteration Dates</b>	#Name	<b>2F. Date Rebuilt</b>
		<b>2G. Date Moved</b>
		<b>2H. Demo Date</b>

<b>2J. Historic Function</b>
01 Domestic

<b>2K. Historic Sub-Function</b>
01B Multiple Dwelling

<b>Present Function</b>
01 Domestic
01B Multiple Dwelling

<b>Q. Area(s) of Significance/Contexts</b>
030 Architecture
070 Community Planning and Development

<b>NR Eligibility</b>	Contributing to district
-----------------------	--------------------------

<b>Integrity</b>
Excellent

<b>Survey Report</b>
Dutchtown Survey

<b>Preparer</b>	<b>Survey Date</b>
Historic Preservation Services, LLC	2002 -- 2003

<b>2M. Resource Type</b>	Building
--------------------------	----------

<b>2N. Stories</b>	
Primary Structure	2
Secondary Structure	

<b>2O. Structural Systems</b>
LB Load Bearing Brick

<b>2P. Wall Materials</b>
30 Brick

<b>2Q. Other Materials</b>

<b>2R. Roof Shapes</b>
FT Flat
PR Parapet

<b>2S. Roof Materials</b>
01 None Listed
99 Other: Composition Shingle

<b>2T. Roof Features</b>

<b>2U. Foundation Materials</b>
40 Stone

<b>2V. Porch Type</b>
ST Stoop: Gable

<b>2W. Plan Code</b>
RC Rectangle

<b>2Z. Sources</b>
Sanborn maps, plat maps, and building permits.



<b>D. Address / Location</b>		
3526-28	Oregon	Ave.
<b>E. City</b> St. Louis, MO 63118	<b>B. County</b>	191 St. Louis

<b>2I. Owner's Name and Address (if Different)</b>

<b>A. Historic Name</b>	
<b>C. Other Name(s)</b>	

<b>N. Ownership</b>	Private		Local		Federal		State		Mix	
---------------------	---------	--	-------	--	---------	--	-------	--	-----	--

<b>P. UTM X and Y Coordinates</b>		
-----------------------------------	--	--

<b>City Parcel Identification Number</b>		<b>Additional City Identification Number</b>	
--	--	--	--

--

<b>2A. Architect / Builder / Designer / Engineer</b>

<b>2B. Architectural Style</b>

<b>2C. Property Type</b>

<b>2D. Construction Date</b>			
<b>2E. Alteration Dates</b>	#Name	<b>2F. Date Rebuilt</b>	
		<b>2G. Date Moved</b>	
		<b>2H. Demo Date</b>	

<b>2J. Historic Function</b>

<b>2K. Historic Sub-Function</b>

<b>Present Function</b>

<b>Q. Area(s) of Significance/Contexts</b>

<b>NR Eligibility</b>	
-----------------------	--

<b>Integrity</b>

<b>Survey Report</b>

<b>Preparer</b>	<b>Survey Date</b>

<b>2M. Resource Type</b>	
--------------------------	--

<b>2N. Stories</b>	
Primary Structure	
Secondary Structure	

<b>2O. Structural Systems</b>

<b>2P. Wall Materials</b>

<b>2Q. Other Materials</b>

<b>2R. Roof Shapes</b>

<b>2S. Roof Materials</b>

<b>2T. Roof Features</b>

<b>2U. Foundation Materials</b>

<b>2V. Porch Type</b>

<b>2W. Plan Code</b>

<b>2Z. Sources</b>







<b>D. Address / Location</b>		
3527	Oregon	Ave.
<b>E. City</b> St. Louis, MO 63118	<b>B. County</b> 191 St. Louis	

<b>2I. Owner's Name and Address (if Different)</b>

<b>A. Historic Name</b>	
<b>C. Other Name(s)</b>	

<b>N. Ownership</b>	Private	<input checked="" type="checkbox"/>	Local	<input type="checkbox"/>	Federal	<input type="checkbox"/>	State	<input type="checkbox"/>	Mix	<input type="checkbox"/>
---------------------	---------	-------------------------------------	-------	--------------------------	---------	--------------------------	-------	--------------------------	-----	--------------------------

<b>P. UTM X and Y Coordinates</b>	741091.463595137	4274854.7128817
-----------------------------------	------------------	-----------------

<b>City Parcel Identification Number</b>	157400300	<b>Additional City Identification Number</b>	157400300
--	-----------	--	-----------

<b>2A. Architect / Builder / Designer / Engineer</b>

<b>2B. Architectural Style</b>

<b>2C. Property Type</b>
52 2-Family Flat

<b>2D. Construction Date</b>		1923
<b>2E. Alteration Dates</b>	#Name	<b>2F. Date Rebuilt</b>
		<b>2G. Date Moved</b>
		<b>2H. Demo Date</b>

<b>2J. Historic Function</b>
01 Domestic

<b>2K. Historic Sub-Function</b>
01B Multiple Dwelling

<b>Present Function</b>
01 Domestic
01B Multiple Dwelling

<b>Q. Area(s) of Significance/Contexts</b>
030 Architecture
070 Community Planning and Development

<b>NR Eligibility</b>	Contributing to district
-----------------------	--------------------------

<b>Integrity</b>
Good to Fair

<b>Survey Report</b>
Dutchtown Survey

<b>Preparer</b>	<b>Survey Date</b>
Historic Preservation Services, LLC	2002 -- 2003

<b>2M. Resource Type</b>	Building
--------------------------	----------

<b>2N. Stories</b>	
Primary Structure	2
Secondary Structure	

<b>2O. Structural Systems</b>
LB Load Bearing Brick

<b>2P. Wall Materials</b>
30 Brick

<b>2Q. Other Materials</b>

<b>2R. Roof Shapes</b>
FT Flat
PR Parapet
GB Gable

<b>2S. Roof Materials</b>
01 None Listed
99 Other: Composition Shingle

<b>2T. Roof Features</b>

<b>2U. Foundation Materials</b>
40 Stone

<b>2V. Porch Type</b>
OB Other Bay: Balcony

<b>2W. Plan Code</b>
RC Rectangle

<b>2Z. Sources</b>
Sanborn maps, plat maps, and building permits.





<b>D. Address / Location</b>		
3530-32	Oregon	Ave.
<b>E. City</b> St. Louis, MO 63118	<b>B. County</b>	191 St. Louis

<b>2I. Owner's Name and Address (if Different)</b>

<b>A. Historic Name</b>	
<b>C. Other Name(s)</b>	

<b>N. Ownership</b>	Private	<input checked="" type="checkbox"/>	Local	<input type="checkbox"/>	Federal	<input type="checkbox"/>	State	<input type="checkbox"/>	Mix	<input type="checkbox"/>
---------------------	---------	-------------------------------------	-------	--------------------------	---------	--------------------------	-------	--------------------------	-----	--------------------------

<b>P. UTM X and Y Coordinates</b>	741146.680241318	4274834.66304141
-----------------------------------	------------------	------------------

<b>City Parcel Identification Number</b>	157100030	<b>Additional City Identification Number</b>	157100030
--	-----------	--	-----------

<b>2A. Architect / Builder / Designer / Engineer</b>
Pieper Const. Co. (1922)

<b>2B. Architectural Style</b>

<b>2C. Property Type</b>
53 4-Family Flat

<b>2D. Construction Date</b>	1922		
<b>2E. Alteration Dates</b>	#Name	<b>2F. Date Rebuilt</b>	
		<b>2G. Date Moved</b>	
		<b>2H. Demo Date</b>	

<b>2J. Historic Function</b>
01 Domestic

<b>2K. Historic Sub-Function</b>
01B Multiple Dwelling

<b>Present Function</b>
01 Domestic
01B Multiple Dwelling

<b>Q. Area(s) of Significance/Contexts</b>
030 Architecture
070 Community Planning and Development

<b>NR Eligibility</b>	Contributing to district
-----------------------	--------------------------

<b>Integrity</b>
Good to Fair

<b>Survey Report</b>
Dutchtown Survey

<b>Preparer</b>	<b>Survey Date</b>
Historic Preservation Services, LLC	2002 -- 2003

<b>2M. Resource Type</b>	Building
--------------------------	----------

<b>2N. Stories</b>	
Primary Structure	2
Secondary Structure	

<b>2O. Structural Systems</b>
LB Load Bearing Brick

<b>2P. Wall Materials</b>
30 Brick

<b>2Q. Other Materials</b>

<b>2R. Roof Shapes</b>
FT Flat
PR Parapet

<b>2S. Roof Materials</b>
01 None Listed

<b>2T. Roof Features</b>

<b>2U. Foundation Materials</b>
40 Stone

<b>2V. Porch Type</b>
CB Central Bay: Balcony

<b>2W. Plan Code</b>
RC Rectangle

<b>2Z. Sources</b>
Sanborn maps, plat maps, and building permits.



<b>D. Address / Location</b>		
3531-33	Oregon	Ave.
<b>E. City</b> St. Louis, MO 63118	<b>B. County</b> 191 St. Louis	

<b>2I. Owner's Name and Address (if Different)</b>

<b>A. Historic Name</b>	
<b>C. Other Name(s)</b>	

<b>N. Ownership</b>	Private	<input checked="" type="checkbox"/>	Local	<input type="checkbox"/>	Federal	<input type="checkbox"/>	State	<input type="checkbox"/>	Mix	<input type="checkbox"/>
---------------------	---------	-------------------------------------	-------	--------------------------	---------	--------------------------	-------	--------------------------	-----	--------------------------

<b>P. UTM X and Y Coordinates</b>	741089.893882027	4274844.06152076
-----------------------------------	------------------	------------------

<b>City Parcel Identification Number</b>	157400310	<b>Additional City Identification Number</b>	157400310
--	-----------	--	-----------

<b>2A. Architect / Builder / Designer / Engineer</b>

<b>2B. Architectural Style</b>

<b>2C. Property Type</b>
54 Walk-Up

<b>2D. Construction Date</b>		1923
<b>2E. Alteration Dates</b>	#Name	<b>2F. Date Rebuilt</b>
		<b>2G. Date Moved</b>
		<b>2H. Demo Date</b>

<b>2J. Historic Function</b>
01 Domestic

<b>2K. Historic Sub-Function</b>
01B Multiple Dwelling

<b>Present Function</b>
01 Domestic
01B Multiple Dwelling

<b>Q. Area(s) of Significance/Contexts</b>
030 Architecture
070 Community Planning and Development

<b>NR Eligibility</b>	Contributing to district
-----------------------	--------------------------

<b>Integrity</b>
Excellent

<b>Survey Report</b>
Dutchtown Survey

<b>Preparer</b>	<b>Survey Date</b>
Historic Preservation Services, LLC	2002 -- 2003

<b>2M. Resource Type</b>	Building
--------------------------	----------

<b>2N. Stories</b>	
Primary Structure	2
Secondary Structure	

<b>2O. Structural Systems</b>
LB Load Bearing Brick

<b>2P. Wall Materials</b>
30 Brick

<b>2Q. Other Materials</b>

<b>2R. Roof Shapes</b>
FT Flat
PR Parapet

<b>2S. Roof Materials</b>
01 None Listed
99 Other: Composition Shingle

<b>2T. Roof Features</b>

<b>2U. Foundation Materials</b>
40 Stone

<b>2V. Porch Type</b>
ST Stoop: Gable

<b>2W. Plan Code</b>
RC Rectangle

<b>2Z. Sources</b>
Sanborn maps, plat maps, and building permits.





<b>D. Address / Location</b>		
3534	Oregon	Ave.
<b>E. City</b>	St. Louis, MO 63118	<b>B. County</b> 191 St. Louis

<b>2I. Owner's Name and Address (if Different)</b>

<b>A. Historic Name</b>	
<b>C. Other Name(s)</b>	

<b>N. Ownership</b>	Private	<input checked="" type="checkbox"/>	Local	<input type="checkbox"/>	Federal	<input type="checkbox"/>	State	<input type="checkbox"/>	Mix	<input type="checkbox"/>
---------------------	---------	-------------------------------------	-------	--------------------------	---------	--------------------------	-------	--------------------------	-----	--------------------------

<b>P. UTM X and Y Coordinates</b>	741144.896525283	4274820.37884037
-----------------------------------	------------------	------------------

<b>City Parcel Identification Number</b>	157100020	<b>Additional City Identification Number</b>	157100020
--	-----------	--	-----------

<b>2A. Architect / Builder / Designer / Engineer</b>
Mo. Press B. Co. (1923)

<b>2B. Architectural Style</b>

<b>2C. Property Type</b>
53 4-Family Flat

<b>2D. Construction Date</b>	1923		
<b>2E. Alteration Dates</b>	#Name	<b>2F. Date Rebuilt</b>	
		<b>2G. Date Moved</b>	
		<b>2H. Demo Date</b>	

<b>2J. Historic Function</b>
01 Domestic

<b>2K. Historic Sub-Function</b>
01B Multiple Dwelling

<b>Present Function</b>
01 Domestic
01B Multiple Dwelling

<b>Q. Area(s) of Significance/Contexts</b>
030 Architecture
070 Community Planning and Development

<b>NR Eligibility</b>	Non-contributing to district
-----------------------	------------------------------

<b>Integrity</b>
Poor

<b>Survey Report</b>
Dutchtown Survey

<b>Preparer</b>	<b>Survey Date</b>
Historic Preservation Services, LLC	2002 -- 2003

<b>2M. Resource Type</b>	Building
--------------------------	----------

<b>2N. Stories</b>	
Primary Structure	2
Secondary Structure	

<b>2O. Structural Systems</b>
LB Load Bearing Brick

<b>2P. Wall Materials</b>
30 Brick

<b>2Q. Other Materials</b>

<b>2R. Roof Shapes</b>
FT Flat
PR Parapet

<b>2S. Roof Materials</b>
01 None Listed

<b>2T. Roof Features</b>

<b>2U. Foundation Materials</b>
40 Stone

<b>2V. Porch Type</b>
CB Central Bay

<b>2W. Plan Code</b>
RC Rectangle

<b>2Z. Sources</b>
Sanborn maps, plat maps, and building permits.





<b>D. Address / Location</b>		
3537	Oregon	Ave.
<b>E. City</b> St. Louis, MO 63118	<b>B. County</b> 191 St. Louis	

<b>2I. Owner's Name and Address (if Different)</b>

<b>A. Historic Name</b>	
<b>C. Other Name(s)</b>	

<b>N. Ownership</b>	Private	<input checked="" type="checkbox"/>	Local	<input type="checkbox"/>	Federal	<input type="checkbox"/>	State	<input type="checkbox"/>	Mix	<input type="checkbox"/>
---------------------	---------	-------------------------------------	-------	--------------------------	---------	--------------------------	-------	--------------------------	-----	--------------------------

<b>P. UTM X and Y Coordinates</b>	741088.268311068	4274831.62890913
-----------------------------------	------------------	------------------

<b>City Parcel Identification Number</b>	157400320	<b>Additional City Identification Number</b>	157400320
--	-----------	--	-----------

<b>2A. Architect / Builder / Designer / Engineer</b>

<b>2B. Architectural Style</b>

<b>2C. Property Type</b>
54 Walk-Up

<b>2D. Construction Date</b>	1924
------------------------------	------

<b>2E. Alteration Dates</b>	#Name	<b>2F. Date Rebuilt</b>	
		<b>2G. Date Moved</b>	
		<b>2H. Demo Date</b>	

<b>2J. Historic Function</b>
01 Domestic

<b>2K. Historic Sub-Function</b>
01B Multiple Dwelling

<b>Present Function</b>
01 Domestic
01B Multiple Dwelling

<b>Q. Area(s) of Significance/Contexts</b>
030 Architecture
070 Community Planning and Development

<b>NR Eligibility</b>	Contributing to district
-----------------------	--------------------------

<b>Integrity</b>
Good to Fair

<b>Survey Report</b>
Dutchtown Survey

<b>Preparer</b>	<b>Survey Date</b>
Historic Preservation Services, LLC	2002 -- 2003

<b>2M. Resource Type</b>	Building
--------------------------	----------

<b>2N. Stories</b>	
Primary Structure	2
Secondary Structure	

<b>2O. Structural Systems</b>
LB Load Bearing Brick

<b>2P. Wall Materials</b>
30 Brick

<b>2Q. Other Materials</b>

<b>2R. Roof Shapes</b>
FT Flat
PR Parapet

<b>2S. Roof Materials</b>
01 None Listed
99 Other: Composition Shingle

<b>2T. Roof Features</b>

<b>2U. Foundation Materials</b>
40 Stone

<b>2V. Porch Type</b>
ST Stoop: Gable

<b>2W. Plan Code</b>
RC Rectangle

<b>2Z. Sources</b>
Sanborn maps, plat maps, and building permits.



<b>D. Address / Location</b>		
3541	Oregon	Ave.
<b>E. City</b> St. Louis, MO 63118	<b>B. County</b> 191 St. Louis	

<b>2I. Owner's Name and Address (if Different)</b>

<b>A. Historic Name</b>	
<b>C. Other Name(s)</b>	

<b>N. Ownership</b>	Private	<input checked="" type="checkbox"/>	Local	<input type="checkbox"/>	Federal	<input type="checkbox"/>	State	<input type="checkbox"/>	Mix	<input type="checkbox"/>
---------------------	---------	-------------------------------------	-------	--------------------------	---------	--------------------------	-------	--------------------------	-----	--------------------------

<b>P. UTM X and Y Coordinates</b>	741086.45874497	4274818.69901875
-----------------------------------	-----------------	------------------

<b>City Parcel Identification Number</b>	157400330	<b>Additional City Identification Number</b>	157400330
--	-----------	--	-----------

<b>2A. Architect / Builder / Designer / Engineer</b>

<b>2B. Architectural Style</b>

<b>2C. Property Type</b>
54 Walk-Up

<b>2D. Construction Date</b>		1924
<b>2E. Alteration Dates</b>	#Name	<b>2F. Date Rebuilt</b>
		<b>2G. Date Moved</b>
		<b>2H. Demo Date</b>

<b>2J. Historic Function</b>
01 Domestic

<b>2K. Historic Sub-Function</b>
01B Multiple Dwelling

<b>Present Function</b>
01 Domestic
01B Multiple Dwelling

<b>Q. Area(s) of Significance/Contexts</b>
030 Architecture
070 Community Planning and Development

<b>NR Eligibility</b>	Contributing to district
-----------------------	--------------------------

<b>Integrity</b>
Excellent

<b>Survey Report</b>
Dutchtown Survey

<b>Preparer</b>	<b>Survey Date</b>
Historic Preservation Services, LLC	2002 -- 2003

<b>2M. Resource Type</b>	Building
--------------------------	----------

<b>2N. Stories</b>	
Primary Structure	2
Secondary Structure	

<b>2O. Structural Systems</b>
LB Load Bearing Brick

<b>2P. Wall Materials</b>
30 Brick

<b>2Q. Other Materials</b>

<b>2R. Roof Shapes</b>
FT Flat
PR Parapet

<b>2S. Roof Materials</b>
01 None Listed
99 Other: Composition Shingle

<b>2T. Roof Features</b>

<b>2U. Foundation Materials</b>
40 Stone

<b>2V. Porch Type</b>
ST Stoop: Gable

<b>2W. Plan Code</b>
RC Rectangle

<b>2Z. Sources</b>
Sanborn maps, plat maps, and building permits.



<b>D. Address / Location</b>		
3542	Oregon	Ave.
<b>E. City</b> St. Louis, MO 63118	<b>B. County</b>	191 St. Louis

<b>2I. Owner's Name and Address (if Different)</b>

<b>A. Historic Name</b>	
<b>C. Other Name(s)</b>	

<b>N. Ownership</b>	Private	<input checked="" type="checkbox"/>	Local	<input type="checkbox"/>	Federal	<input type="checkbox"/>	State	<input type="checkbox"/>	Mix	<input type="checkbox"/>
---------------------	---------	-------------------------------------	-------	--------------------------	---------	--------------------------	-------	--------------------------	-----	--------------------------

<b>P. UTM X and Y Coordinates</b>	741143.198703674	4274808.40664953
-----------------------------------	------------------	------------------

<b>City Parcel Identification Number</b>	157100015	<b>Additional City Identification Number</b>	157100015
--	-----------	--	-----------

<b>2A. Architect / Builder / Designer / Engineer</b>

<b>2B. Architectural Style</b>

<b>2C. Property Type</b>
54 Walk-Up

<b>2D. Construction Date</b>	1924		
<b>2E. Alteration Dates</b>	#Name	<b>2F. Date Rebuilt</b>	
		<b>2G. Date Moved</b>	
		<b>2H. Demo Date</b>	

<b>2J. Historic Function</b>
01 Domestic

<b>2K. Historic Sub-Function</b>
01B Multiple Dwelling

<b>Present Function</b>
01 Domestic
01B Multiple Dwelling

<b>Q. Area(s) of Significance/Contexts</b>
030 Architecture
070 Community Planning and Development

<b>NR Eligibility</b>	Contributing to district
-----------------------	--------------------------

<b>Integrity</b>
Good to Fair

<b>Survey Report</b>
Dutchtown Survey

<b>Preparer</b>	<b>Survey Date</b>
Historic Preservation Services, LLC	2002 -- 2003

<b>2M. Resource Type</b>	Building
--------------------------	----------

<b>2N. Stories</b>	
Primary Structure	2
Secondary Structure	

<b>2O. Structural Systems</b>
LB Load Bearing Brick

<b>2P. Wall Materials</b>
30 Brick

<b>2Q. Other Materials</b>

<b>2R. Roof Shapes</b>
FT Flat
PR Parapet

<b>2S. Roof Materials</b>
01 None Listed
99 Other: Composition Shingle

<b>2T. Roof Features</b>

<b>2U. Foundation Materials</b>
40 Stone

<b>2V. Porch Type</b>
ST Stoop: Gable

<b>2W. Plan Code</b>
RC Rectangle

<b>2Z. Sources</b>
Sanborn maps, plat maps, and building permits.



<b>D. Address / Location</b>		
3545	Oregon	Ave.
<b>E. City</b> St. Louis, MO 63118	<b>B. County</b>	191 St. Louis

<b>2I. Owner's Name and Address (if Different)</b>

<b>A. Historic Name</b>	
<b>C. Other Name(s)</b>	

<b>N. Ownership</b>	Private	<input checked="" type="checkbox"/>	Local	<input type="checkbox"/>	Federal	<input type="checkbox"/>	State	<input type="checkbox"/>	Mix	<input type="checkbox"/>
---------------------	---------	-------------------------------------	-------	--------------------------	---------	--------------------------	-------	--------------------------	-----	--------------------------

<b>P. UTM X and Y Coordinates</b>	741084.467114446	4274803.91982292
-----------------------------------	------------------	------------------

<b>City Parcel Identification Number</b>	157400340	<b>Additional City Identification Number</b>	157400340
--	-----------	--	-----------

<b>2A. Architect / Builder / Designer / Engineer</b>

<b>2B. Architectural Style</b>

<b>2C. Property Type</b>
54 Walk-Up

<b>2D. Construction Date</b>	1924		
<b>2E. Alteration Dates</b>	#Name	<b>2F. Date Rebuilt</b>	
		<b>2G. Date Moved</b>	
		<b>2H. Demo Date</b>	

<b>2J. Historic Function</b>
01 Domestic

<b>2K. Historic Sub-Function</b>
01B Multiple Dwelling

<b>Present Function</b>
01 Domestic
01B Multiple Dwelling

<b>Q. Area(s) of Significance/Contexts</b>
030 Architecture
070 Community Planning and Development

<b>NR Eligibility</b>	Contributing to district
-----------------------	--------------------------

<b>Integrity</b>
Good to Fair

<b>Survey Report</b>
Dutchtown Survey

<b>Preparer</b>	<b>Survey Date</b>
Historic Preservation Services, LLC	2002 -- 2003

<b>2M. Resource Type</b>	Building
--------------------------	----------

<b>2N. Stories</b>	
Primary Structure	2
Secondary Structure	

<b>2O. Structural Systems</b>
LB Load Bearing Brick

<b>2P. Wall Materials</b>
30 Brick

<b>2Q. Other Materials</b>

<b>2R. Roof Shapes</b>
FT Flat
PR Parapet

<b>2S. Roof Materials</b>
01 None Listed
99 Other: Composition Shingle

<b>2T. Roof Features</b>

<b>2U. Foundation Materials</b>
40 Stone

<b>2V. Porch Type</b>
ST Stoop: Gable

<b>2W. Plan Code</b>
RC Rectangle

<b>2Z. Sources</b>
Sanborn maps, plat maps, and building permits.





<b>D. Address / Location</b>		
3546	Oregon	Ave.
<b>E. City</b> St. Louis, MO 63118	<b>B. County</b> 191 St. Louis	

<b>2I. Owner's Name and Address (if Different)</b>

<b>A. Historic Name</b>	
<b>C. Other Name(s)</b>	

<b>N. Ownership</b>	Private	<input checked="" type="checkbox"/>	Local	<input type="checkbox"/>	Federal	<input type="checkbox"/>	State	<input type="checkbox"/>	Mix	<input type="checkbox"/>
---------------------	---------	-------------------------------------	-------	--------------------------	---------	--------------------------	-------	--------------------------	-----	--------------------------

<b>P. UTM X and Y Coordinates</b>	741141.668976269	4274796.94783365
-----------------------------------	------------------	------------------

<b>City Parcel Identification Number</b>	157100010	<b>Additional City Identification Number</b>	157100010
--	-----------	--	-----------

<b>2A. Architect / Builder / Designer / Engineer</b>

<b>2B. Architectural Style</b>

<b>2C. Property Type</b>
54 Walk-Up

<b>2D. Construction Date</b>		1924
<b>2E. Alteration Dates</b>	#Name	<b>2F. Date Rebuilt</b>
		<b>2G. Date Moved</b>
		<b>2H. Demo Date</b>

<b>2J. Historic Function</b>
01 Domestic

<b>2K. Historic Sub-Function</b>
01B Multiple Dwelling

<b>Present Function</b>
01 Domestic
01B Multiple Dwelling

<b>Q. Area(s) of Significance/Contexts</b>
030 Architecture
070 Community Planning and Development

<b>NR Eligibility</b>	Contributing to district
-----------------------	--------------------------

<b>Integrity</b>
Good to Fair

<b>Survey Report</b>
Dutchtown Survey

<b>Preparer</b>	<b>Survey Date</b>
Historic Preservation Services, LLC	2002 -- 2003

<b>2M. Resource Type</b>	Building
--------------------------	----------

<b>2N. Stories</b>	
Primary Structure	2
Secondary Structure	

<b>2O. Structural Systems</b>
LB Load Bearing Brick

<b>2P. Wall Materials</b>
30 Brick

<b>2Q. Other Materials</b>

<b>2R. Roof Shapes</b>
FT Flat
PR Parapet

<b>2S. Roof Materials</b>
01 None Listed
99 Other: Composition Shingle

<b>2T. Roof Features</b>

<b>2U. Foundation Materials</b>
40 Stone

<b>2V. Porch Type</b>
ST Stoop: Gable

<b>2W. Plan Code</b>
RC Rectangle

<b>2Z. Sources</b>
Sanborn maps, plat maps, and building permits.



<b>D. Address / Location</b>		
3600	Oregon	Ave.
<b>E. City</b>	St. Louis, MO 63118	<b>B. County</b> 191 St. Louis

<b>2I. Owner's Name and Address (if Different)</b>

<b>A. Historic Name</b>	
<b>C. Other Name(s)</b>	

<b>N. Ownership</b>	Private	<input checked="" type="checkbox"/>	Local	<input type="checkbox"/>	Federal	<input type="checkbox"/>	State	<input type="checkbox"/>	Mix	<input type="checkbox"/>
---------------------	---------	-------------------------------------	-------	--------------------------	---------	--------------------------	-------	--------------------------	-----	--------------------------

<b>P. UTM X and Y Coordinates</b>	741131.593862512	4274722.00215236
-----------------------------------	------------------	------------------

<b>City Parcel Identification Number</b>	163600100	<b>Additional City Identification Number</b>	163600100
--	-----------	--	-----------

<b>2A. Architect / Builder / Designer / Engineer</b>

<b>2B. Architectural Style</b>

<b>2C. Property Type</b>
22 Bungalow/Bungalowoid

<b>2D. Construction Date</b>		c.	1915
<b>2E. Alteration Dates</b>	#Name	<b>2F. Date Rebuilt</b>	
		<b>2G. Date Moved</b>	
		<b>2H. Demo Date</b>	

<b>2J. Historic Function</b>
01 Domestic

<b>2K. Historic Sub-Function</b>
01A Single Dwelling

<b>Present Function</b>
01 Domestic
01A Single Dwelling

<b>Q. Area(s) of Significance/Contexts</b>
030 Architecture
070 Community Planning and Development

<b>NR Eligibility</b>	Contributing to district
-----------------------	--------------------------

<b>Integrity</b>
Excellent

<b>Survey Report</b>
Dutchtown Survey

<b>Preparer</b>	<b>Survey Date</b>
Historic Preservation Services, LLC	2002 -- 2003

<b>2M. Resource Type</b>	Building
--------------------------	----------

<b>2N. Stories</b>	
Primary Structure	1½
Secondary Structure	

<b>2O. Structural Systems</b>
LB Load Bearing Brick

<b>2P. Wall Materials</b>
30 Brick
92 Vinyl

<b>2Q. Other Materials</b>

<b>2R. Roof Shapes</b>
GB Gable: Side

<b>2S. Roof Materials</b>
99 Other: Composition Shingle

<b>2T. Roof Features</b>
DR Dormer: Shed

<b>2U. Foundation Materials</b>
40 Stone

<b>2V. Porch Type</b>
FU Full

<b>2W. Plan Code</b>
SQ Square

<b>2Z. Sources</b>
Sanborn maps, plat maps, and building permits.









2 7 2001



<b>D. Address / Location</b>		
3601	Oregon	Ave.
<b>E. City</b>	St. Louis, MO 63118	<b>B. County</b> 191 St. Louis

<b>2I. Owner's Name and Address (if Different)</b>

<b>A. Historic Name</b>	
<b>C. Other Name(s)</b>	

<b>N. Ownership</b>	Private	<input checked="" type="checkbox"/>	Local	<input type="checkbox"/>	Federal	<input type="checkbox"/>	State	<input type="checkbox"/>	Mix	<input type="checkbox"/>
---------------------	---------	-------------------------------------	-------	--------------------------	---------	--------------------------	-------	--------------------------	-----	--------------------------

<b>P. UTM X and Y Coordinates</b>	741075.967989334	4274739.15712032
-----------------------------------	------------------	------------------

<b>City Parcel Identification Number</b>	163500190	<b>Additional City Identification Number</b>	163500190
--	-----------	--	-----------

<b>2A. Architect / Builder / Designer / Engineer</b>
W. Fairis (1924)

<b>2B. Architectural Style</b>

<b>2C. Property Type</b>
14 Shotgun

<b>2D. Construction Date</b>	c.	1908
<b>2E. Alteration Dates</b>	#Name	<b>2F. Date Rebuilt</b>
		<b>2G. Date Moved</b>
		<b>2H. Demo Date</b>

<b>2J. Historic Function</b>
01 Domestic

<b>2K. Historic Sub-Function</b>
01A Single Dwelling

<b>Present Function</b>
01 Domestic
01A Single Dwelling

<b>Q. Area(s) of Significance/Contexts</b>
030 Architecture
070 Community Planning and Development

<b>NR Eligibility</b>	Contributing to district
-----------------------	--------------------------

<b>Integrity</b>
Good to Fair

<b>Survey Report</b>
Dutchtown Survey

<b>Preparer</b>	<b>Survey Date</b>
Historic Preservation Services, LLC	2002 -- 2003

<b>2M. Resource Type</b>	Building
--------------------------	----------

<b>2N. Stories</b>	
Primary Structure	1
Secondary Structure	

<b>2O. Structural Systems</b>
UD Undetermined

<b>2P. Wall Materials</b>
30 Brick

<b>2Q. Other Materials</b>

<b>2R. Roof Shapes</b>
FT Flat
PR Parapet

<b>2S. Roof Materials</b>
01 None Listed

<b>2T. Roof Features</b>

<b>2U. Foundation Materials</b>
40 Stone

<b>2V. Porch Type</b>
ST Stoop

<b>2W. Plan Code</b>
LS L-Shape

<b>2Z. Sources</b>
Sanborn maps, plat maps, and building permits.



<b>D. Address / Location</b>		
3603	Oregon	Ave.
<b>E. City</b>	St. Louis, MO 63118	<b>B. County</b> 191 St. Louis

<b>2I. Owner's Name and Address (if Different)</b>

<b>A. Historic Name</b>	
<b>C. Other Name(s)</b>	

<b>N. Ownership</b>	Private	<input checked="" type="checkbox"/>	Local	<input type="checkbox"/>	Federal	<input type="checkbox"/>	State	<input type="checkbox"/>	Mix	<input type="checkbox"/>
---------------------	---------	-------------------------------------	-------	--------------------------	---------	--------------------------	-------	--------------------------	-----	--------------------------

<b>P. UTM X and Y Coordinates</b>	741074.825597213	4274731.38730016
-----------------------------------	------------------	------------------

<b>City Parcel Identification Number</b>	163500200	<b>Additional City Identification Number</b>	163500200
--	-----------	--	-----------

--

<b>2A. Architect / Builder / Designer / Engineer</b>
H. Lutwich (1915)

<b>2B. Architectural Style</b>

<b>2C. Property Type</b>
14 Shotgun

<b>2D. Construction Date</b>	c.	1908
<b>2E. Alteration Dates</b>	#Name	<b>2F. Date Rebuilt</b>
		<b>2G. Date Moved</b>
		<b>2H. Demo Date</b>

<b>2J. Historic Function</b>
01 Domestic

<b>2K. Historic Sub-Function</b>
01A Single Dwelling

<b>Present Function</b>
01 Domestic
01A Single Dwelling

<b>Q. Area(s) of Significance/Contexts</b>
030 Architecture
070 Community Planning and Development

<b>NR Eligibility</b>	Contributing to district
-----------------------	--------------------------

<b>Integrity</b>
Good to Fair

<b>Survey Report</b>
Dutchtown Survey

<b>Preparer</b>	<b>Survey Date</b>
Historic Preservation Services, LLC	2002 -- 2003

<b>2M. Resource Type</b>	Building
--------------------------	----------

<b>2N. Stories</b>	
Primary Structure	1
Secondary Structure	

<b>2O. Structural Systems</b>
UD Undetermined

<b>2P. Wall Materials</b>
30 Brick

<b>2Q. Other Materials</b>

<b>2R. Roof Shapes</b>
FT Flat
PR Parapet

<b>2S. Roof Materials</b>
01 None Listed

<b>2T. Roof Features</b>

<b>2U. Foundation Materials</b>
40 Stone

<b>2V. Porch Type</b>
ST Stoop

<b>2W. Plan Code</b>
LS L-Shape

<b>2Z. Sources</b>
Sanborn maps, plat maps, and building permits.



<b>D. Address / Location</b>		
3607	Oregon	Ave.
<b>E. City</b>	St. Louis, MO 63118	<b>B. County</b> 191 St. Louis

<b>2I. Owner's Name and Address (if Different)</b>

<b>A. Historic Name</b>	
<b>C. Other Name(s)</b>	

<b>N. Ownership</b>	Private	<input checked="" type="checkbox"/>	Local	<input type="checkbox"/>	Federal	<input type="checkbox"/>	State	<input type="checkbox"/>	Mix	<input type="checkbox"/>
---------------------	---------	-------------------------------------	-------	--------------------------	---------	--------------------------	-------	--------------------------	-----	--------------------------

<b>P. UTM X and Y Coordinates</b>	741073.789373591	4274723.13933497
-----------------------------------	------------------	------------------

<b>City Parcel Identification Number</b>	163500210	<b>Additional City Identification Number</b>	163500210
--	-----------	--	-----------

<b>2A. Architect / Builder / Designer / Engineer</b>

<b>2B. Architectural Style</b>

<b>2C. Property Type</b>
14 Shotgun

<b>2D. Construction Date</b>	c.	1908
<b>2E. Alteration Dates</b>	#Name	<b>2F. Date Rebuilt</b>
		<b>2G. Date Moved</b>
		<b>2H. Demo Date</b>

<b>2J. Historic Function</b>
01 Domestic

<b>2K. Historic Sub-Function</b>
01A Single Dwelling

<b>Present Function</b>
01 Domestic
01A Single Dwelling

<b>Q. Area(s) of Significance/Contexts</b>
030 Architecture
070 Community Planning and Development

<b>NR Eligibility</b>	Contributing to district
-----------------------	--------------------------

<b>Integrity</b>
Good to Fair

<b>Survey Report</b>
Dutchtown Survey

<b>Preparer</b>	<b>Survey Date</b>
Historic Preservation Services, LLC	2002 -- 2003

<b>2M. Resource Type</b>	Building
--------------------------	----------

<b>2N. Stories</b>	
Primary Structure	1
Secondary Structure	

<b>2O. Structural Systems</b>
UD Undetermined

<b>2P. Wall Materials</b>
30 Brick

<b>2Q. Other Materials</b>

<b>2R. Roof Shapes</b>
FT Flat
PR Parapet

<b>2S. Roof Materials</b>
01 None Listed

<b>2T. Roof Features</b>

<b>2U. Foundation Materials</b>
40 Stone

<b>2V. Porch Type</b>
SI Side
ST Stoop

<b>2W. Plan Code</b>
LS L-Shape

<b>2Z. Sources</b>
Sanborn maps, plat maps, and building permits.



<b>D. Address / Location</b>		
3609	Oregon	Ave.
<b>E. City</b> St. Louis, MO 63118	<b>B. County</b> 191 St. Louis	

<b>2I. Owner's Name and Address (if Different)</b>

<b>A. Historic Name</b>	
<b>C. Other Name(s)</b>	

<b>N. Ownership</b>	Private	<input checked="" type="checkbox"/>	Local	<input type="checkbox"/>	Federal	<input type="checkbox"/>	State	<input type="checkbox"/>	Mix	<input type="checkbox"/>
---------------------	---------	-------------------------------------	-------	--------------------------	---------	--------------------------	-------	--------------------------	-----	--------------------------

<b>P. UTM X and Y Coordinates</b>	741072.789817128	4274714.4947818
-----------------------------------	------------------	-----------------

<b>City Parcel Identification Number</b>	163500220	<b>Additional City Identification Number</b>	163500220
--	-----------	--	-----------

<b>2A. Architect / Builder / Designer / Engineer</b>
W. Fairis (1924)

<b>2B. Architectural Style</b>
43 Second Empire Mansard

<b>2C. Property Type</b>
52 Two-Family Flat

<b>2D. Construction Date</b>	c.	1908
<b>2E. Alteration Dates</b>	#Name	<b>2F. Date Rebuilt</b>
		<b>2G. Date Moved</b>
		<b>2H. Demo Date</b>

<b>2J. Historic Function</b>
01 Domestic

<b>2K. Historic Sub-Function</b>
01B Multiple Dwelling

<b>Present Function</b>
01 Domestic
01B Multiple Dwelling

<b>Q. Area(s) of Significance/Contexts</b>
030 Architecture
070 Community Planning and Development

<b>NR Eligibility</b>	Contributing to district
-----------------------	--------------------------

<b>Integrity</b>
Excellent

<b>Survey Report</b>
Dutchtown Survey

<b>Preparer</b>	<b>Survey Date</b>
Historic Preservation Services, LLC	2002 -- 2003

<b>2M. Resource Type</b>	Building
--------------------------	----------

<b>2N. Stories</b>	
Primary Structure	2
Secondary Structure	

<b>2O. Structural Systems</b>
UD Undetermined

<b>2P. Wall Materials</b>
30 Brick

<b>2Q. Other Materials</b>

<b>2R. Roof Shapes</b>
FT Flat
PR Parapet
MN Mansard

<b>2S. Roof Materials</b>
01 None Listed
22 Shingle Decorative

<b>2T. Roof Features</b>
DR Dormer: Gable

<b>2U. Foundation Materials</b>
40 Stone

<b>2V. Porch Type</b>
SI Side

<b>2W. Plan Code</b>
RC Rectangle

<b>2Z. Sources</b>
Sanborn maps, plat maps, and building permits.







<b>D. Address / Location</b>		
3610	Oregon	Ave.
<b>E. City</b>	St. Louis, MO 63118	<b>B. County</b> 191 St. Louis

<b>2I. Owner's Name and Address (if Different)</b>

<b>A. Historic Name</b>	
<b>C. Other Name(s)</b>	

<b>N. Ownership</b>	Private	<input checked="" type="checkbox"/>	Local	<input type="checkbox"/>	Federal	<input type="checkbox"/>	State	<input type="checkbox"/>	Mix	<input type="checkbox"/>
---------------------	---------	-------------------------------------	-------	--------------------------	---------	--------------------------	-------	--------------------------	-----	--------------------------

<b>P. UTM X and Y Coordinates</b>	741128.707482792	4274700.9529274
-----------------------------------	------------------	-----------------

<b>City Parcel Identification Number</b>	163600090	<b>Additional City Identification Number</b>	163600090
--	-----------	--	-----------

<b>2A. Architect / Builder / Designer / Engineer</b>
A. Stohlman (1922)

<b>2B. Architectural Style</b>
65 Bungalow/Craftsman

<b>2C. Property Type</b>

<b>2D. Construction Date</b>		1922
<b>2E. Alteration Dates</b>	<b>#Name</b>	<b>2F. Date Rebuilt</b>
		<b>2G. Date Moved</b>
		<b>2H. Demo Date</b>

<b>2J. Historic Function</b>
01 Domestic

<b>2K. Historic Sub-Function</b>
01A Single Dwelling

<b>Present Function</b>
01 Domestic
01A Single Dwelling

<b>Q. Area(s) of Significance/Contexts</b>
030 Architecture
070 Community Planning and Development

<b>NR Eligibility</b>	Contributing to district
-----------------------	--------------------------

<b>Integrity</b>
Excellent

<b>Survey Report</b>
Dutchtown Survey

<b>Preparer</b>	<b>Survey Date</b>
Historic Preservation Services, LLC	2002 -- 2003

<b>2M. Resource Type</b>	Building
--------------------------	----------

<b>2N. Stories</b>	
Primary Structure	1½
Secondary Structure	

<b>2O. Structural Systems</b>
UD Undetermined

<b>2P. Wall Materials</b>
30 Brick

<b>2Q. Other Materials</b>

<b>2R. Roof Shapes</b>
GB Gable: Side

<b>2S. Roof Materials</b>
99 Other: Composition Shingle

<b>2T. Roof Features</b>
DR Dormer: Shed

<b>2U. Foundation Materials</b>
40 Stone

<b>2V. Porch Type</b>
FU Full

<b>2W. Plan Code</b>
SQ Square

<b>2Z. Sources</b>
Sanborn maps, plat maps, and building permits.



<b>D. Address / Location</b>		
3613	Oregon	Ave.
<b>E. City</b>	St. Louis, MO 63118	<b>B. County</b> 191 St. Louis

<b>2I. Owner's Name and Address (if Different)</b>

<b>A. Historic Name</b>	
<b>C. Other Name(s)</b>	

<b>N. Ownership</b>	Private	<input checked="" type="checkbox"/>	Local	<input type="checkbox"/>	Federal	<input type="checkbox"/>	State	<input type="checkbox"/>	Mix	<input type="checkbox"/>
---------------------	---------	-------------------------------------	-------	--------------------------	---------	--------------------------	-------	--------------------------	-----	--------------------------

<b>P. UTM X and Y Coordinates</b>	741071.667775023	4274705.99688303
-----------------------------------	------------------	------------------

<b>City Parcel Identification Number</b>	163500230	<b>Additional City Identification Number</b>	163500230
--	-----------	--	-----------

<b>2A. Architect / Builder / Designer / Engineer</b>

<b>2B. Architectural Style</b>

<b>2C. Property Type</b>
52 Two-Family Flat

<b>2D. Construction Date</b>	c.	1908
<b>2E. Alteration Dates</b>	#Name	<b>2F. Date Rebuilt</b>
		<b>2G. Date Moved</b>
		<b>2H. Demo Date</b>

<b>2J. Historic Function</b>
01 Domestic

<b>2K. Historic Sub-Function</b>
01B Multiple Dwelling

<b>Present Function</b>
01 Domestic
01B Multiple Dwelling

<b>Q. Area(s) of Significance/Contexts</b>
030 Architecture
070 Community Planning and Development

<b>NR Eligibility</b>	Contributing to district
-----------------------	--------------------------

<b>Integrity</b>
Excellent

<b>Survey Report</b>
Dutchtown Survey

<b>Preparer</b>	<b>Survey Date</b>
Historic Preservation Services, LLC	2002 -- 2003

<b>2M. Resource Type</b>	Building
--------------------------	----------

<b>2N. Stories</b>	
Primary Structure	2
Secondary Structure	

<b>2O. Structural Systems</b>
UD Undetermined

<b>2P. Wall Materials</b>
30 Brick

<b>2Q. Other Materials</b>

<b>2R. Roof Shapes</b>
FT Flat
PR Parapet

<b>2S. Roof Materials</b>
01 None Listed

<b>2T. Roof Features</b>

<b>2U. Foundation Materials</b>
40 Stone

<b>2V. Porch Type</b>
OH One-Half
R1 Recessed-1 Story

<b>2W. Plan Code</b>
RC Rectangle

<b>2Z. Sources</b>
Sanborn maps, plat maps, and building permits.



<b>D. Address / Location</b>		
3614	Oregon	Ave.
<b>E. City</b>	St. Louis, MO 63118	<b>B. County</b> 191 St. Louis

<b>2I. Owner's Name and Address (if Different)</b>

<b>A. Historic Name</b>	
<b>C. Other Name(s)</b>	

<b>N. Ownership</b>	Private	<input checked="" type="checkbox"/>	Local	<input type="checkbox"/>	Federal	<input type="checkbox"/>	State	<input type="checkbox"/>	Mix	<input type="checkbox"/>
---------------------	---------	-------------------------------------	-------	--------------------------	---------	--------------------------	-------	--------------------------	-----	--------------------------

<b>P. UTM X and Y Coordinates</b>	741126.853771415	4274687.05988804
-----------------------------------	------------------	------------------

<b>City Parcel Identification Number</b>	163600080	<b>Additional City Identification Number</b>	163600080
--	-----------	--	-----------

--

<b>2A. Architect / Builder / Designer / Engineer</b>
L. Peters (1923)

<b>2B. Architectural Style</b>
65 Bungalow/Craftsman

<b>2C. Property Type</b>

<b>2D. Construction Date</b>	1923
------------------------------	------

<b>2E. Alteration Dates</b>	#Name	<b>2F. Date Rebuilt</b>	
		<b>2G. Date Moved</b>	
		<b>2H. Demo Date</b>	

<b>2J. Historic Function</b>
01 Domestic

<b>2K. Historic Sub-Function</b>
01A Single Dwelling

<b>Present Function</b>
01 Domestic
01A Single Dwelling

<b>Q. Area(s) of Significance/Contexts</b>
030 Architecture
070 Community Planning and Development

<b>NR Eligibility</b>	Non-contributing to district
-----------------------	------------------------------

<b>Integrity</b>
Poor

<b>Survey Report</b>
Dutchtown Survey

<b>Preparer</b>	<b>Survey Date</b>
Historic Preservation Services, LLC	2002 -- 2003

<b>2M. Resource Type</b>	Building
--------------------------	----------

<b>2N. Stories</b>	
Primary Structure	1½
Secondary Structure	

<b>2O. Structural Systems</b>
UD Undetermined

<b>2P. Wall Materials</b>
30 Brick

<b>2Q. Other Materials</b>

<b>2R. Roof Shapes</b>
GB Gable: Side

<b>2S. Roof Materials</b>
99 Other: Composition Shingle

<b>2T. Roof Features</b>
DR Dormer: Gable

<b>2U. Foundation Materials</b>
40 Stone

<b>2V. Porch Type</b>
FU Full

<b>2W. Plan Code</b>
SQ Square

<b>2Z. Sources</b>
Sanborn maps, plat maps, and building permits.





<b>D. Address / Location</b>		
3615	Oregon	Ave.
<b>E. City</b> St. Louis, MO 63118	<b>B. County</b> 191 St. Louis	

<b>2I. Owner's Name and Address (if Different)</b>

<b>A. Historic Name</b>	
<b>C. Other Name(s)</b>	

<b>N. Ownership</b>	Private	<input checked="" type="checkbox"/>	Local	<input type="checkbox"/>	Federal	<input type="checkbox"/>	State	<input type="checkbox"/>	Mix	<input type="checkbox"/>
---------------------	---------	-------------------------------------	-------	--------------------------	---------	--------------------------	-------	--------------------------	-----	--------------------------

<b>P. UTM X and Y Coordinates</b>	741070.507825739	4274696.80133073
-----------------------------------	------------------	------------------

<b>City Parcel Identification Number</b>	163500240	<b>Additional City Identification Number</b>	163500240
--	-----------	--	-----------

<b>2A. Architect / Builder / Designer / Engineer</b>

<b>2B. Architectural Style</b>
43 Second Empire Mansard

<b>2C. Property Type</b>
19 Side Hall (Townhouse)

<b>2D. Construction Date</b>	c.	1908
<b>2E. Alteration Dates</b>	#Name	<b>2F. Date Rebuilt</b>
		<b>2G. Date Moved</b>
		<b>2H. Demo Date</b>

<b>2J. Historic Function</b>
01 Domestic

<b>2K. Historic Sub-Function</b>
01A Single Dwelling

<b>Present Function</b>
01 Domestic
01A Single Dwelling

<b>Q. Area(s) of Significance/Contexts</b>
030 Architecture
070 Community Planning and Development

<b>NR Eligibility</b>	Contributing to district
-----------------------	--------------------------

<b>Integrity</b>
Excellent

<b>Survey Report</b>
Dutchtown Survey

<b>Preparer</b>	<b>Survey Date</b>
Historic Preservation Services, LLC	2002 -- 2003

<b>2M. Resource Type</b>	Building
--------------------------	----------

<b>2N. Stories</b>	
Primary Structure	2
Secondary Structure	

<b>2O. Structural Systems</b>
UD Undetermined

<b>2P. Wall Materials</b>
30 Brick

<b>2Q. Other Materials</b>

<b>2R. Roof Shapes</b>
FT Flat
PR Parapet
MN Mansard

<b>2S. Roof Materials</b>
01 None Listed
22 Shingle Decorative

<b>2T. Roof Features</b>

<b>2U. Foundation Materials</b>
40 Stone

<b>2V. Porch Type</b>
R1 Recessed-1 Story

<b>2W. Plan Code</b>
RC Rectangle

<b>2Z. Sources</b>
Sanborn maps, plat maps, and building permits.



<b>D. Address / Location</b>		
3619	Oregon	Ave.
<b>E. City</b> St. Louis, MO 63118	<b>B. County</b>	191 St. Louis

<b>2I. Owner's Name and Address (if Different)</b>

<b>A. Historic Name</b>	
<b>C. Other Name(s)</b>	

<b>N. Ownership</b>	Private	<input checked="" type="checkbox"/>	Local	<input type="checkbox"/>	Federal	<input type="checkbox"/>	State	<input type="checkbox"/>	Mix	<input type="checkbox"/>
---------------------	---------	-------------------------------------	-------	--------------------------	---------	--------------------------	-------	--------------------------	-----	--------------------------

<b>P. UTM X and Y Coordinates</b>	741069.412724845	4274688.0447343
-----------------------------------	------------------	-----------------

<b>City Parcel Identification Number</b>	163500250	<b>Additional City Identification Number</b>	163500250
--	-----------	--	-----------

<b>2A. Architect / Builder / Designer / Engineer</b>
T. Aspilli (1911)

<b>2B. Architectural Style</b>

<b>2C. Property Type</b>
52 Two-Family Flat

<b>2D. Construction Date</b>	1911		
<b>2E. Alteration Dates</b>	#Name	<b>2F. Date Rebuilt</b>	
		<b>2G. Date Moved</b>	
		<b>2H. Demo Date</b>	

<b>2J. Historic Function</b>
01 Domestic

<b>2K. Historic Sub-Function</b>
01B Multiple Dwelling

<b>Present Function</b>
01 Domestic
01B Multiple Dwelling

<b>Q. Area(s) of Significance/Contexts</b>
030 Architecture
070 Community Planning and Development

<b>NR Eligibility</b>	Non-contributing to district
-----------------------	------------------------------

<b>Integrity</b>
Poor

<b>Survey Report</b>
Dutchtown Survey

<b>Preparer</b>	<b>Survey Date</b>
Historic Preservation Services, LLC	2002 -- 2003

<b>2M. Resource Type</b>	Building
--------------------------	----------

<b>2N. Stories</b>	
Primary Structure	2
Secondary Structure	

<b>2O. Structural Systems</b>
UD Undetermined

<b>2P. Wall Materials</b>
99 Other: PermaStone
30 Brick

<b>2Q. Other Materials</b>

<b>2R. Roof Shapes</b>
FT Flat
PR Parapet

<b>2S. Roof Materials</b>
01 None Listed

<b>2T. Roof Features</b>

<b>2U. Foundation Materials</b>
40 Stone

<b>2V. Porch Type</b>
R1 Recessed-1 Story

<b>2W. Plan Code</b>
RC Rectangle

<b>2Z. Sources</b>
Sanborn maps, plat maps, and building permits.



<b>D. Address / Location</b>		
3620	Oregon	Ave.
<b>E. City</b> St. Louis, MO 63118	<b>B. County</b>	191 St. Louis

<b>2I. Owner's Name and Address (if Different)</b>

<b>A. Historic Name</b>	
<b>C. Other Name(s)</b>	

<b>N. Ownership</b>	Private	<input checked="" type="checkbox"/>	Local	<input type="checkbox"/>	Federal	<input type="checkbox"/>	State	<input type="checkbox"/>	Mix	<input type="checkbox"/>
---------------------	---------	-------------------------------------	-------	--------------------------	---------	--------------------------	-------	--------------------------	-----	--------------------------

<b>P. UTM X and Y Coordinates</b>	741124.805338732	4274671.65959181
-----------------------------------	------------------	------------------

<b>City Parcel Identification Number</b>	163600070	<b>Additional City Identification Number</b>	163600070
--	-----------	--	-----------

<b>2A. Architect / Builder / Designer / Engineer</b>
H. Detjen (1914)

<b>2B. Architectural Style</b>
65 Bungalow/Craftsman

<b>2C. Property Type</b>

<b>2D. Construction Date</b>		1914
<b>2E. Alteration Dates</b>	#Name	<b>2F. Date Rebuilt</b>
		<b>2G. Date Moved</b>
		<b>2H. Demo Date</b>

<b>2J. Historic Function</b>
01 Domestic

<b>2K. Historic Sub-Function</b>
01A Single Dwelling

<b>Present Function</b>
01 Domestic
01A Single Dwelling

<b>Q. Area(s) of Significance/Contexts</b>
030 Architecture
070 Community Planning and Development

<b>NR Eligibility</b>	Contributing to district
-----------------------	--------------------------

<b>Integrity</b>
Good to Fair

<b>Survey Report</b>
Dutchtown Survey

<b>Preparer</b>	<b>Survey Date</b>
Historic Preservation Services, LLC	2002 -- 2003

<b>2M. Resource Type</b>	Building
--------------------------	----------

<b>2N. Stories</b>	
Primary Structure	1½
Secondary Structure	

<b>2O. Structural Systems</b>
UD Undetermined

<b>2P. Wall Materials</b>
30 Brick

<b>2Q. Other Materials</b>

<b>2R. Roof Shapes</b>
GB Gable: Side

<b>2S. Roof Materials</b>
99 Other: Composition Shingle

<b>2T. Roof Features</b>
DR Dormer: Shed

<b>2U. Foundation Materials</b>
40 Stone

<b>2V. Porch Type</b>
FU Full

<b>2W. Plan Code</b>
SQ Square

<b>2Z. Sources</b>
Sanborn maps, plat maps, and building permits.





<b>D. Address / Location</b>		
3623	Oregon	Ave.
<b>E. City</b> St. Louis, MO 63118	<b>B. County</b>	191 St. Louis

<b>2I. Owner's Name and Address (if Different)</b>

<b>A. Historic Name</b>	
<b>C. Other Name(s)</b>	

<b>N. Ownership</b>	Private	<input checked="" type="checkbox"/>	Local	<input type="checkbox"/>	Federal	<input type="checkbox"/>	State	<input type="checkbox"/>	Mix	<input type="checkbox"/>
---------------------	---------	-------------------------------------	-------	--------------------------	---------	--------------------------	-------	--------------------------	-----	--------------------------

<b>P. UTM X and Y Coordinates</b>	741067.925728184	4274676.56685318
-----------------------------------	------------------	------------------

<b>City Parcel Identification Number</b>	163500260	<b>Additional City Identification Number</b>	163500260
--	-----------	--	-----------

<b>2A. Architect / Builder / Designer / Engineer</b>

<b>2B. Architectural Style</b>

<b>2C. Property Type</b>
19 Side Hall (Townhouse)

<b>2D. Construction Date</b>	c.	1908
<b>2E. Alteration Dates</b>	#Name	<b>2F. Date Rebuilt</b>
		<b>2G. Date Moved</b>
		<b>2H. Demo Date</b>

<b>2J. Historic Function</b>
01 Domestic

<b>2K. Historic Sub-Function</b>
01A Single Dwelling

<b>Present Function</b>
01 Domestic
01A Single Dwelling

<b>Q. Area(s) of Significance/Contexts</b>
030 Architecture
070 Community Planning and Development

<b>NR Eligibility</b>	Contributing to district
-----------------------	--------------------------

<b>Integrity</b>
Excellent

<b>Survey Report</b>
Dutchtown Survey

<b>Preparer</b>	<b>Survey Date</b>
Historic Preservation Services, LLC	2002 -- 2003

<b>2M. Resource Type</b>	Building
--------------------------	----------

<b>2N. Stories</b>	
Primary Structure	2
Secondary Structure	

<b>2O. Structural Systems</b>
UD Undetermined

<b>2P. Wall Materials</b>
30 Brick

<b>2Q. Other Materials</b>

<b>2R. Roof Shapes</b>
FT Flat
PR Parapet

<b>2S. Roof Materials</b>
01 None Listed

<b>2T. Roof Features</b>

<b>2U. Foundation Materials</b>
40 Stone

<b>2V. Porch Type</b>
OH One-Half

<b>2W. Plan Code</b>
RC Rectangle

<b>2Z. Sources</b>
Sanborn maps, plat maps, and building permits.



<b>D. Address / Location</b>		
3625	Oregon	Ave.
<b>E. City</b>	St. Louis, MO 63118	<b>B. County</b> 191 St. Louis

<b>2I. Owner's Name and Address (if Different)</b>

<b>A. Historic Name</b>	
<b>C. Other Name(s)</b>	

<b>N. Ownership</b>	Private	<input checked="" type="checkbox"/>	Local	<input type="checkbox"/>	Federal	<input type="checkbox"/>	State	<input type="checkbox"/>	Mix	<input type="checkbox"/>
---------------------	---------	-------------------------------------	-------	--------------------------	---------	--------------------------	-------	--------------------------	-----	--------------------------

<b>P. UTM X and Y Coordinates</b>	741066.040194614	4274661.52135465
-----------------------------------	------------------	------------------

<b>City Parcel Identification Number</b>	163500270	<b>Additional City Identification Number</b>	163500270
--	-----------	--	-----------

<b>2A. Architect / Builder / Designer / Engineer</b>

<b>2B. Architectural Style</b>

<b>2C. Property Type</b>
14 Shotgun

<b>2D. Construction Date</b>		MOD
<b>2E. Alteration Dates</b>	#Name	<b>2F. Date Rebuilt</b>
		<b>2G. Date Moved</b>
		<b>2H. Demo Date</b>

<b>2J. Historic Function</b>

<b>2K. Historic Sub-Function</b>

<b>Present Function</b>
01 Domestic
01A Single Dwelling

<b>Q. Area(s) of Significance/Contexts</b>
030 Architecture
070 Community Planning and Development

<b>NR Eligibility</b>	Less than 50 years of age
-----------------------	---------------------------

<b>Integrity</b>
Excellent

<b>Survey Report</b>
Dutchtown Survey

<b>Preparer</b>	<b>Survey Date</b>
Historic Preservation Services, LLC	2002 -- 2003

<b>2M. Resource Type</b>	Building
--------------------------	----------

<b>2N. Stories</b>	
Primary Structure	1
Secondary Structure	

<b>2O. Structural Systems</b>
UD Undetermined

<b>2P. Wall Materials</b>
30 Brick

<b>2Q. Other Materials</b>

<b>2R. Roof Shapes</b>
GT Gablet

<b>2S. Roof Materials</b>
99 Other: Composition Shingle

<b>2T. Roof Features</b>

<b>2U. Foundation Materials</b>
65 Concrete

<b>2V. Porch Type</b>
OB Other Bay: Half-hipped

<b>2W. Plan Code</b>
01 None Listed

<b>2Z. Sources</b>
Sanborn maps, plat maps, and building permits.



<b>D. Address / Location</b>		
3626	Oregon	Ave.
<b>E. City</b>	St. Louis, MO 63118	<b>B. County</b> 191 St. Louis

<b>2I. Owner's Name and Address (if Different)</b>

<b>A. Historic Name</b>	
<b>C. Other Name(s)</b>	

<b>N. Ownership</b>	Private	<input checked="" type="checkbox"/>	Local	<input type="checkbox"/>	Federal	<input type="checkbox"/>	State	<input type="checkbox"/>	Mix	<input type="checkbox"/>
---------------------	---------	-------------------------------------	-------	--------------------------	---------	--------------------------	-------	--------------------------	-----	--------------------------

<b>P. UTM X and Y Coordinates</b>	741123.832305805	4274650.98426729
-----------------------------------	------------------	------------------

<b>City Parcel Identification Number</b>	163600060	<b>Additional City Identification Number</b>	163600060
--	-----------	--	-----------

<b>2A. Architect / Builder / Designer / Engineer</b>
H. Detjen (1916)

<b>2B. Architectural Style</b>
70 Modern Movement: Ranch

<b>2C. Property Type</b>

<b>2D. Construction Date</b>	1916		
<b>2E. Alteration Dates</b>	#Name	<b>2F. Date Rebuilt</b>	
		<b>2G. Date Moved</b>	
		<b>2H. Demo Date</b>	

<b>2J. Historic Function</b>
01 Domestic

<b>2K. Historic Sub-Function</b>

<b>Present Function</b>
01 Domestic

<b>Q. Area(s) of Significance/Contexts</b>
030 Architecture
070 Community Planning and Development

<b>NR Eligibility</b>	Contributing to district
-----------------------	--------------------------

<b>Integrity</b>
Good to Fair

<b>Survey Report</b>
Dutchtown Survey

<b>Preparer</b>	<b>Survey Date</b>
Historic Preservation Services, LLC	2002 -- 2003

<b>2M. Resource Type</b>	Building
--------------------------	----------

<b>2N. Stories</b>	
Primary Structure	
Secondary Structure	

<b>2O. Structural Systems</b>
UD Undetermined

<b>2P. Wall Materials</b>
01 None Listed

<b>2Q. Other Materials</b>

<b>2R. Roof Shapes</b>
01 None Listed

<b>2S. Roof Materials</b>
01 None Listed

<b>2T. Roof Features</b>

<b>2U. Foundation Materials</b>
01 None Listed

<b>2V. Porch Type</b>
01 None Listed

<b>2W. Plan Code</b>
01 None Listed

<b>2Z. Sources</b>
Sanborn maps, plat maps, and building permits.

<b>D. Address / Location</b>		
3629	Oregon	Ave.
<b>E. City</b>	St. Louis, MO 63118	<b>B. County</b> 191 St. Louis

<b>2I. Owner's Name and Address (if Different)</b>

<b>A. Historic Name</b>	
<b>C. Other Name(s)</b>	

<b>N. Ownership</b>	Private	<input checked="" type="checkbox"/>	Local	<input type="checkbox"/>	Federal	<input type="checkbox"/>	State	<input type="checkbox"/>	Mix	<input type="checkbox"/>
---------------------	---------	-------------------------------------	-------	--------------------------	---------	--------------------------	-------	--------------------------	-----	--------------------------

<b>P. UTM X and Y Coordinates</b>	741064.62179838	4274650.15320583
-----------------------------------	-----------------	------------------

<b>City Parcel Identification Number</b>	163500275	<b>Additional City Identification Number</b>	163500275
--	-----------	--	-----------

<b>2A. Architect / Builder / Designer / Engineer</b>
Chas. H. Messentrick (1908)

<b>2B. Architectural Style</b>

<b>2C. Property Type</b>
14 Shotgun

<b>2D. Construction Date</b>		MOD
<b>2E. Alteration Dates</b>	#Name	<b>2F. Date Rebuilt</b>
		<b>2G. Date Moved</b>
		<b>2H. Demo Date</b>

<b>2J. Historic Function</b>

<b>2K. Historic Sub-Function</b>

<b>Present Function</b>
01 Domestic
01A Single Dwelling

<b>Q. Area(s) of Significance/Contexts</b>
030 Architecture
070 Community Planning and Development

<b>NR Eligibility</b>	Less than 50 years of age
-----------------------	---------------------------

<b>Integrity</b>
Excellent

<b>Survey Report</b>
Dutchtown Survey

<b>Preparer</b>	<b>Survey Date</b>
Historic Preservation Services, LLC	2002 -- 2003

<b>2M. Resource Type</b>	Building
--------------------------	----------

<b>2N. Stories</b>	
Primary Structure	1
Secondary Structure	

<b>2O. Structural Systems</b>
UD Undetermined

<b>2P. Wall Materials</b>
30 Brick

<b>2Q. Other Materials</b>

<b>2R. Roof Shapes</b>
GT Gablet

<b>2S. Roof Materials</b>
99 Other: Composition Shingle

<b>2T. Roof Features</b>

<b>2U. Foundation Materials</b>
65 Concrete

<b>2V. Porch Type</b>
OB Other Bay: Half-hipped

<b>2W. Plan Code</b>
01 None Listed

<b>2Z. Sources</b>
Sanborn maps, plat maps, and building permits.





<b>D. Address / Location</b>		
3635	Oregon	Ave.
<b>E. City</b>	St. Louis, MO 63118	<b>B. County</b> 191 St. Louis

<b>2I. Owner's Name and Address (if Different)</b>

<b>A. Historic Name</b>	
<b>C. Other Name(s)</b>	

<b>N. Ownership</b>	Private	<input checked="" type="checkbox"/>	Local	<input type="checkbox"/>	Federal	<input type="checkbox"/>	State	<input type="checkbox"/>	Mix	<input type="checkbox"/>
---------------------	---------	-------------------------------------	-------	--------------------------	---------	--------------------------	-------	--------------------------	-----	--------------------------

<b>P. UTM X and Y Coordinates</b>	741063.644819947	4274642.28757779
-----------------------------------	------------------	------------------

<b>City Parcel Identification Number</b>	163500280	<b>Additional City Identification Number</b>	163500280
--	-----------	--	-----------

<b>2A. Architect / Builder / Designer / Engineer</b>

<b>2B. Architectural Style</b>

<b>2C. Property Type</b>
19 Side Hall

<b>2D. Construction Date</b>	c.	1895
<b>2E. Alteration Dates</b>	#Name	<b>2F. Date Rebuilt</b>
		<b>2G. Date Moved</b>
		<b>2H. Demo Date</b>

<b>2J. Historic Function</b>
01 Domestic

<b>2K. Historic Sub-Function</b>

<b>Present Function</b>
01 Domestic

<b>Q. Area(s) of Significance/Contexts</b>
030 Architecture
070 Community Planning and Development

<b>NR Eligibility</b>	Contributing to district
-----------------------	--------------------------

<b>Integrity</b>
Good to Fair

<b>Survey Report</b>
Dutchtown Survey

<b>Preparer</b>	<b>Survey Date</b>
Historic Preservation Services, LLC	2002 -- 2003

<b>2M. Resource Type</b>	Building
--------------------------	----------

<b>2N. Stories</b>	
Primary Structure	2
Secondary Structure	

<b>2O. Structural Systems</b>
LB Load Bearing Brick

<b>2P. Wall Materials</b>
30 Brick

<b>2Q. Other Materials</b>

<b>2R. Roof Shapes</b>
FT Flat
PR Parapet

<b>2S. Roof Materials</b>
01 None Listed

<b>2T. Roof Features</b>

<b>2U. Foundation Materials</b>
40 Stone

<b>2V. Porch Type</b>
ST Stoop

<b>2W. Plan Code</b>
RC Rectangle

<b>2Z. Sources</b>
Sanborn maps, plat maps, and building permits.



NO LOITERING

NO LOITERING

<b>D. Address / Location</b>		
3636	Oregon	Ave.
<b>E. City</b>	St. Louis, MO 63118	<b>B. County</b> 191 St. Louis

<b>2I. Owner's Name and Address (if Different)</b>

<b>A. Historic Name</b>	
<b>C. Other Name(s)</b>	

<b>N. Ownership</b>	Private	<input checked="" type="checkbox"/>	Local	<input type="checkbox"/>	Federal	<input type="checkbox"/>	State	<input type="checkbox"/>	Mix	<input type="checkbox"/>
---------------------	---------	-------------------------------------	-------	--------------------------	---------	--------------------------	-------	--------------------------	-----	--------------------------

<b>P. UTM X and Y Coordinates</b>	741121.951675358	4274633.61384408
-----------------------------------	------------------	------------------

<b>City Parcel Identification Number</b>	163600050	<b>Additional City Identification Number</b>	163600050
--	-----------	--	-----------

--

<b>2A. Architect / Builder / Designer / Engineer</b>

<b>2B. Architectural Style</b>
70 Modern Movement: Ranch

<b>2C. Property Type</b>

<b>2D. Construction Date</b>		MOD
<b>2E. Alteration Dates</b>	#Name	<b>2F. Date Rebuilt</b>
		<b>2G. Date Moved</b>
		<b>2H. Demo Date</b>

<b>2J. Historic Function</b>

<b>2K. Historic Sub-Function</b>

<b>Present Function</b>
01 Domestic
01A Single Dwelling

<b>Q. Area(s) of Significance/Contexts</b>
030 Architecture
070 Community Planning and Development

<b>NR Eligibility</b>	Less than 50 years of age
-----------------------	---------------------------

<b>Integrity</b>
Excellent

<b>Survey Report</b>
Dutchtown Survey

<b>Preparer</b>	<b>Survey Date</b>
Historic Preservation Services, LLC	2002 -- 2003

<b>2M. Resource Type</b>	Building
--------------------------	----------

<b>2N. Stories</b>	
Primary Structure	1
Secondary Structure	

<b>2O. Structural Systems</b>
UD Undetermined

<b>2P. Wall Materials</b>
30 Brick

<b>2Q. Other Materials</b>

<b>2R. Roof Shapes</b>
GT Gablet

<b>2S. Roof Materials</b>
99 Other: Composition Shingle

<b>2T. Roof Features</b>

<b>2U. Foundation Materials</b>
65 Concrete

<b>2V. Porch Type</b>
ST Stoop

<b>2W. Plan Code</b>
01 None Listed

<b>2Z. Sources</b>
Sanborn maps, plat maps, and building permits.



<b>D. Address / Location</b>		
3637	Oregon	Ave.
<b>E. City</b>	St. Louis, MO 63118	<b>B. County</b> 191 St. Louis

<b>2I. Owner's Name and Address (if Different)</b>

<b>A. Historic Name</b>	
<b>C. Other Name(s)</b>	

<b>N. Ownership</b>	Private	<input checked="" type="checkbox"/>	Local	<input type="checkbox"/>	Federal	<input type="checkbox"/>	State	<input type="checkbox"/>	Mix	<input type="checkbox"/>
---------------------	---------	-------------------------------------	-------	--------------------------	---------	--------------------------	-------	--------------------------	-----	--------------------------

<b>P. UTM X and Y Coordinates</b>	741062.659944719	4274634.67494481
-----------------------------------	------------------	------------------

<b>City Parcel Identification Number</b>	163500290	<b>Additional City Identification Number</b>	163500290
--	-----------	--	-----------

--

<b>2A. Architect / Builder / Designer / Engineer</b>

<b>2B. Architectural Style</b>
Unknown

<b>2C. Property Type</b>

<b>2D. Construction Date</b>			
<b>2E. Alteration Dates</b>	#Name	<b>2F. Date Rebuilt</b>	
		<b>2G. Date Moved</b>	
		<b>2H. Demo Date</b>	

<b>2J. Historic Function</b>
01 Domestic

<b>2K. Historic Sub-Function</b>
01A Single Dwelling

<b>Present Function</b>
18 Unknown

<b>Q. Area(s) of Significance/Contexts</b>
030 Architecture
070 Community Planning and Development

<b>NR Eligibility</b>	
-----------------------	--

<b>Integrity</b>
Good to Fair

<b>Survey Report</b>
Dutchtown Survey

<b>Preparer</b>	<b>Survey Date</b>
Historic Preservation Services, LLC	2002 -- 2003

<b>2M. Resource Type</b>	Building
--------------------------	----------

<b>2N. Stories</b>
Primary Structure
Secondary Structure

<b>2O. Structural Systems</b>
UD Undetermined

<b>2P. Wall Materials</b>
01 None Listed

<b>2Q. Other Materials</b>

<b>2R. Roof Shapes</b>
01 None Listed

<b>2S. Roof Materials</b>
01 None Listed

<b>2T. Roof Features</b>

<b>2U. Foundation Materials</b>
01 None Listed

<b>2V. Porch Type</b>
01 None Listed

<b>2W. Plan Code</b>
01 None Listed

<b>2Z. Sources</b>
Sanborn maps, plat maps, and building permits.



<b>D. Address / Location</b>		
3638	Oregon	Ave.
<b>E. City</b>	St. Louis, MO 63118	<b>B. County</b> 191 St. Louis

<b>2I. Owner's Name and Address (if Different)</b>

<b>A. Historic Name</b>	
<b>C. Other Name(s)</b>	

<b>N. Ownership</b>	Private	<input checked="" type="checkbox"/>	Local	<input type="checkbox"/>	Federal	<input type="checkbox"/>	State	<input type="checkbox"/>	Mix	<input type="checkbox"/>
---------------------	---------	-------------------------------------	-------	--------------------------	---------	--------------------------	-------	--------------------------	-----	--------------------------

<b>P. UTM X and Y Coordinates</b>	741119.91732931	4274621.99735929
-----------------------------------	-----------------	------------------

<b>City Parcel Identification Number</b>	163600040	<b>Additional City Identification Number</b>	163600040
--	-----------	--	-----------

<b>2A. Architect / Builder / Designer / Engineer</b>

<b>2B. Architectural Style</b>

<b>2C. Property Type</b>
49 Single Family Undetermined

<b>2D. Construction Date</b>	c.	1955
<b>2E. Alteration Dates</b>	#Name	<b>2F. Date Rebuilt</b>
		<b>2G. Date Moved</b>
		<b>2H. Demo Date</b>

<b>2J. Historic Function</b>

<b>2K. Historic Sub-Function</b>

<b>Present Function</b>
01 Domestic
01A Single Dwelling

<b>Q. Area(s) of Significance/Contexts</b>
030 Architecture
070 Community Planning and Development

<b>NR Eligibility</b>	Less than 50 years of age
-----------------------	---------------------------

<b>Integrity</b>
Excellent

<b>Survey Report</b>
Dutchtown Survey

<b>Preparer</b>	<b>Survey Date</b>
Historic Preservation Services, LLC	2002 -- 2003

<b>2M. Resource Type</b>	Building
--------------------------	----------

<b>2N. Stories</b>	
Primary Structure	1
Secondary Structure	

<b>2O. Structural Systems</b>
BF Balloon Frame

<b>2P. Wall Materials</b>
30 Brick

<b>2Q. Other Materials</b>

<b>2R. Roof Shapes</b>
GT Gablet

<b>2S. Roof Materials</b>
99 Other: Composition Shingle

<b>2T. Roof Features</b>

<b>2U. Foundation Materials</b>
65 Concrete

<b>2V. Porch Type</b>
ST Stoop

<b>2W. Plan Code</b>
RC Rectangle

<b>2Z. Sources</b>
Sanborn maps, plat maps, and building permits.







<b>D. Address / Location</b>		
3639	Oregon	Ave.
<b>E. City</b>	St. Louis, MO 63118	<b>B. County</b> 191 St. Louis

<b>2I. Owner's Name and Address (if Different)</b>

<b>A. Historic Name</b>	
<b>C. Other Name(s)</b>	

<b>N. Ownership</b>	Private	<input checked="" type="checkbox"/>	Local	<input type="checkbox"/>	Federal	<input type="checkbox"/>	State	<input type="checkbox"/>	Mix	<input type="checkbox"/>
---------------------	---------	-------------------------------------	-------	--------------------------	---------	--------------------------	-------	--------------------------	-----	--------------------------

<b>P. UTM X and Y Coordinates</b>	741061.695655103	4274627.29827534
-----------------------------------	------------------	------------------

<b>City Parcel Identification Number</b>	163500300	<b>Additional City Identification Number</b>	163500300
--	-----------	--	-----------

<b>2A. Architect / Builder / Designer / Engineer</b>
Wm. Stolloh (1913)

<b>2B. Architectural Style</b>
43 Second Empire Mansard

<b>2C. Property Type</b>
52 Two-Family Flat

<b>2D. Construction Date</b>	c.	1908
<b>2E. Alteration Dates</b>	#Name	<b>2F. Date Rebuilt</b>
		<b>2G. Date Moved</b>
		<b>2H. Demo Date</b>

<b>2J. Historic Function</b>
01 Domestic

<b>2K. Historic Sub-Function</b>
01A Single Dwelling

<b>Present Function</b>
01 Domestic
01A Single Dwelling

<b>Q. Area(s) of Significance/Contexts</b>
030 Architecture
070 Community Planning and Development

<b>NR Eligibility</b>	Contributing to district
-----------------------	--------------------------

<b>Integrity</b>
Excellent

<b>Survey Report</b>
Dutchtown Survey

<b>Preparer</b>	<b>Survey Date</b>
Historic Preservation Services, LLC	2002 -- 2003

<b>2M. Resource Type</b>	Building
--------------------------	----------

<b>2N. Stories</b>	
Primary Structure	3
Secondary Structure	

<b>2O. Structural Systems</b>
UD Undetermined

<b>2P. Wall Materials</b>
30 Brick

<b>2Q. Other Materials</b>

<b>2R. Roof Shapes</b>
FT Flat
PR Parapet
MN Mansard

<b>2S. Roof Materials</b>
01 None Listed
99 Other: Composition Shingle

<b>2T. Roof Features</b>
DR Dormer: Half-hipped

<b>2U. Foundation Materials</b>
40 Stone

<b>2V. Porch Type</b>
R1 Recessed-1 Story

<b>2W. Plan Code</b>
RC Rectangle

<b>2Z. Sources</b>
Sanborn maps, plat maps, and building permits.



<b>D. Address / Location</b>		
3640	Oregon	Ave.
<b>E. City</b>	St. Louis, MO 63118	<b>B. County</b> 191 St. Louis

<b>2I. Owner's Name and Address (if Different)</b>

<b>A. Historic Name</b>	
<b>C. Other Name(s)</b>	

<b>N. Ownership</b>	Private	<input checked="" type="checkbox"/>	Local	<input type="checkbox"/>	Federal	<input type="checkbox"/>	State	<input type="checkbox"/>	Mix	<input type="checkbox"/>
---------------------	---------	-------------------------------------	-------	--------------------------	---------	--------------------------	-------	--------------------------	-----	--------------------------

<b>P. UTM X and Y Coordinates</b>	741117.841474187	4274608.75916483
-----------------------------------	------------------	------------------

<b>City Parcel Identification Number</b>	163600030	<b>Additional City Identification Number</b>	163600030
--	-----------	--	-----------

<b>2A. Architect / Builder / Designer / Engineer</b>

<b>2B. Architectural Style</b>

<b>2C. Property Type</b>
19 Side Hall (Townhouse)

<b>2D. Construction Date</b>	c.	1908
<b>2E. Alteration Dates</b>	#Name	<b>2F. Date Rebuilt</b>
		<b>2G. Date Moved</b>
		<b>2H. Demo Date</b>

<b>2J. Historic Function</b>
01 Domestic

<b>2K. Historic Sub-Function</b>

<b>Present Function</b>
01 Domestic
01A Single Dwelling

<b>Q. Area(s) of Significance/Contexts</b>
030 Architecture
070 Community Planning and Development

<b>NR Eligibility</b>	Contributing to district
-----------------------	--------------------------

<b>Integrity</b>
Good to Fair

<b>Survey Report</b>
Dutchtown Survey

<b>Preparer</b>	<b>Survey Date</b>
Historic Preservation Services, LLC	2002 -- 2003

<b>2M. Resource Type</b>	Building
--------------------------	----------

<b>2N. Stories</b>	
Primary Structure	2
Secondary Structure	

<b>2O. Structural Systems</b>
UD Undetermined

<b>2P. Wall Materials</b>
30 Brick

<b>2Q. Other Materials</b>

<b>2R. Roof Shapes</b>
FT Flat
PR Parapet

<b>2S. Roof Materials</b>
01 None Listed

<b>2T. Roof Features</b>

<b>2U. Foundation Materials</b>
40 Stone

<b>2V. Porch Type</b>
AW Awning

<b>2W. Plan Code</b>
RC Rectangle

<b>2Z. Sources</b>
Sanborn maps, plat maps, and building permits.



340

<b>D. Address / Location</b>		
3641	Oregon	Ave.
<b>E. City</b> St. Louis, MO 63118	<b>B. County</b>	191 St. Louis

<b>2I. Owner's Name and Address (if Different)</b>

<b>A. Historic Name</b>	
<b>C. Other Name(s)</b>	

<b>N. Ownership</b>	Private	<input checked="" type="checkbox"/>	Local	<input type="checkbox"/>	Federal	<input type="checkbox"/>	State	<input type="checkbox"/>	Mix	<input type="checkbox"/>
---------------------	---------	-------------------------------------	-------	--------------------------	---------	--------------------------	-------	--------------------------	-----	--------------------------

<b>P. UTM X and Y Coordinates</b>	741060.778542711	4274619.70344898
-----------------------------------	------------------	------------------

<b>City Parcel Identification Number</b>	163500310	<b>Additional City Identification Number</b>	163500310
--	-----------	--	-----------

<b>2A. Architect / Builder / Designer / Engineer</b>

<b>2B. Architectural Style</b>

<b>2C. Property Type</b>
14 Shotgun

<b>2D. Construction Date</b>		c.	1908
<b>2E. Alteration Dates</b>	#Name	<b>2F. Date Rebuilt</b>	
		<b>2G. Date Moved</b>	
		<b>2H. Demo Date</b>	

<b>2J. Historic Function</b>
01 Domestic

<b>2K. Historic Sub-Function</b>
01A Single Dwelling

<b>Present Function</b>
01 Domestic
01A Single Dwelling

<b>Q. Area(s) of Significance/Contexts</b>
030 Architecture
070 Community Planning and Development

<b>NR Eligibility</b>	Non-contributing to district
-----------------------	------------------------------

<b>Integrity</b>
Poor

<b>Survey Report</b>
Dutchtown Survey

<b>Preparer</b>	<b>Survey Date</b>
Historic Preservation Services, LLC	2002 -- 2003

<b>2M. Resource Type</b>	Building
--------------------------	----------

<b>2N. Stories</b>	
Primary Structure	1
Secondary Structure	

<b>2O. Structural Systems</b>
UD Undetermined

<b>2P. Wall Materials</b>
30 Brick

<b>2Q. Other Materials</b>

<b>2R. Roof Shapes</b>
GB Gable: Front

<b>2S. Roof Materials</b>
99 Other: Composition Shingle

<b>2T. Roof Features</b>

<b>2U. Foundation Materials</b>
40 Stone

<b>2V. Porch Type</b>
FU Full

<b>2W. Plan Code</b>
RC Rectangle

<b>2Z. Sources</b>
Sanborn maps, plat maps, and building permits.





<b>D. Address / Location</b>		
3643	Oregon	Ave.
<b>E. City</b>	St. Louis, MO 63118	<b>B. County</b> 191 St. Louis

<b>2I. Owner's Name and Address (if Different)</b>

<b>A. Historic Name</b>	
<b>C. Other Name(s)</b>	

<b>N. Ownership</b>	Private	<input checked="" type="checkbox"/>	Local	<input type="checkbox"/>	Federal	<input type="checkbox"/>	State	<input type="checkbox"/>	Mix	<input type="checkbox"/>
---------------------	---------	-------------------------------------	-------	--------------------------	---------	--------------------------	-------	--------------------------	-----	--------------------------

<b>P. UTM X and Y Coordinates</b>	741059.86220803	4274611.89725218
-----------------------------------	-----------------	------------------

<b>City Parcel Identification Number</b>	163500315	<b>Additional City Identification Number</b>	163500315
--	-----------	--	-----------

<b>2A. Architect / Builder / Designer / Engineer</b>

<b>2B. Architectural Style</b>

<b>2C. Property Type</b>
14 Shotgun

<b>2D. Construction Date</b>		MOD
<b>2E. Alteration Dates</b>	#Name	<b>2F. Date Rebuilt</b>
		<b>2G. Date Moved</b>
		<b>2H. Demo Date</b>

<b>2J. Historic Function</b>

<b>2K. Historic Sub-Function</b>

<b>Present Function</b>
01 Domestic
01A Single Dwelling

<b>Q. Area(s) of Significance/Contexts</b>
030 Architecture
070 Community Planning and Development

<b>NR Eligibility</b>	Less than 50 years of age
-----------------------	---------------------------

<b>Integrity</b>
Excellent

<b>Survey Report</b>
Dutchtown Survey

<b>Preparer</b>	<b>Survey Date</b>
Historic Preservation Services, LLC	2002 -- 2003

<b>2M. Resource Type</b>	Building
--------------------------	----------

<b>2N. Stories</b>	
Primary Structure	1
Secondary Structure	

<b>2O. Structural Systems</b>
UD Undetermined

<b>2P. Wall Materials</b>
30 Brick

<b>2Q. Other Materials</b>

<b>2R. Roof Shapes</b>
GT Gablet

<b>2S. Roof Materials</b>
99 Other: Composition Shingle

<b>2T. Roof Features</b>

<b>2U. Foundation Materials</b>
65 Concrete

<b>2V. Porch Type</b>
ST Stoop

<b>2W. Plan Code</b>
01 None Listed

<b>2Z. Sources</b>
Sanborn maps, plat maps, and building permits.



<b>D. Address / Location</b>		
3644	Oregon	Ave.
<b>E. City</b> St. Louis, MO 63118	<b>B. County</b>	191 St. Louis

<b>2I. Owner's Name and Address (if Different)</b>

<b>A. Historic Name</b>	
<b>C. Other Name(s)</b>	

<b>N. Ownership</b>	Private	<input checked="" type="checkbox"/>	Local	<input type="checkbox"/>	Federal	<input type="checkbox"/>	State	<input type="checkbox"/>	Mix	<input type="checkbox"/>
---------------------	---------	-------------------------------------	-------	--------------------------	---------	--------------------------	-------	--------------------------	-----	--------------------------

<b>P. UTM X and Y Coordinates</b>	741116.76304817	4274597.69944161
-----------------------------------	-----------------	------------------

<b>City Parcel Identification Number</b>	163600020	<b>Additional City Identification Number</b>	163600020
--	-----------	--	-----------

--

<b>2A. Architect / Builder / Designer / Engineer</b>

<b>2B. Architectural Style</b>

<b>2C. Property Type</b>

<b>2D. Construction Date</b>		N/A
------------------------------	--	-----

<b>2E. Alteration Dates</b>	#Name	<b>2F. Date Rebuilt</b>	
		<b>2G. Date Moved</b>	
		<b>2H. Demo Date</b>	

<b>2J. Historic Function</b>
01 Domestic

<b>2K. Historic Sub-Function</b>

<b>Present Function</b>
19 Vacant/Not in Use

<b>Q. Area(s) of Significance/Contexts</b>
030 Architecture
070 Community Planning and Development

<b>NR Eligibility</b>	
-----------------------	--

<b>Integrity</b>

<b>Survey Report</b>
Dutchtown Survey

<b>Preparer</b>	<b>Survey Date</b>
Historic Preservation Services, LLC	2002 -- 2003

<b>2M. Resource Type</b>	
--------------------------	--

<b>2N. Stories</b>	
Primary Structure	
Secondary Structure	

<b>2O. Structural Systems</b>

<b>2P. Wall Materials</b>

<b>2Q. Other Materials</b>

<b>2R. Roof Shapes</b>

<b>2S. Roof Materials</b>

<b>2T. Roof Features</b>

<b>2U. Foundation Materials</b>

<b>2V. Porch Type</b>

<b>2W. Plan Code</b>

<b>2Z. Sources</b>
Sanborn maps, plat maps, and building permits.



<b>D. Address / Location</b>		
3645	Oregon	Ave.
<b>E. City</b>	St. Louis, MO 63118	<b>B. County</b> 191 St. Louis

<b>2I. Owner's Name and Address (if Different)</b>

<b>A. Historic Name</b>	
<b>C. Other Name(s)</b>	

<b>N. Ownership</b>	Private	<input checked="" type="checkbox"/>	Local	<input type="checkbox"/>	Federal	<input type="checkbox"/>	State	<input type="checkbox"/>	Mix	<input type="checkbox"/>
---------------------	---------	-------------------------------------	-------	--------------------------	---------	--------------------------	-------	--------------------------	-----	--------------------------

<b>P. UTM X and Y Coordinates</b>	741058.792813526	4274603.36975237
-----------------------------------	------------------	------------------

<b>City Parcel Identification Number</b>	163500320	<b>Additional City Identification Number</b>	163500320
--	-----------	--	-----------

<b>2A. Architect / Builder / Designer / Engineer</b>

<b>2B. Architectural Style</b>

<b>2C. Property Type</b>
52 Two-Family Flat

<b>2D. Construction Date</b>	c.	1908
------------------------------	----	------

<b>2E. Alteration Dates</b>	#Name	<b>2F. Date Rebuilt</b>	
		<b>2G. Date Moved</b>	
		<b>2H. Demo Date</b>	

<b>2J. Historic Function</b>
01 Domestic

<b>2K. Historic Sub-Function</b>
V

<b>Present Function</b>
01 Domestic
01B Multiple Dwelling

<b>Q. Area(s) of Significance/Contexts</b>
030 Architecture
070 Community Planning and Development

<b>NR Eligibility</b>	Contributing to district
-----------------------	--------------------------

<b>Integrity</b>
Good to Fair

<b>Survey Report</b>
Dutchtown Survey

<b>Preparer</b>	<b>Survey Date</b>
Historic Preservation Services, LLC	2002 -- 2003

<b>2M. Resource Type</b>	Building
--------------------------	----------

<b>2N. Stories</b>	
Primary Structure	2
Secondary Structure	

<b>2O. Structural Systems</b>
UD Undetermined

<b>2P. Wall Materials</b>
30 Brick

<b>2Q. Other Materials</b>

<b>2R. Roof Shapes</b>
FT Flat
PR Parapet

<b>2S. Roof Materials</b>
01 None Listed

<b>2T. Roof Features</b>

<b>2U. Foundation Materials</b>
40 Stone

<b>2V. Porch Type</b>
ST Stoop

<b>2W. Plan Code</b>
RC Rectangle

<b>2Z. Sources</b>
Sanborn maps, plat maps, and building permits.





<b>D. Address / Location</b>		
3646	Oregon	Ave.
<b>E. City</b> St. Louis, MO 63118	<b>B. County</b>	191 St. Louis

<b>2I. Owner's Name and Address (if Different)</b>

<b>A. Historic Name</b>	
<b>C. Other Name(s)</b>	

<b>N. Ownership</b>	Private	<input checked="" type="checkbox"/>	Local	<input type="checkbox"/>	Federal	<input type="checkbox"/>	State	<input type="checkbox"/>	Mix	<input type="checkbox"/>
---------------------	---------	-------------------------------------	-------	--------------------------	---------	--------------------------	-------	--------------------------	-----	--------------------------

<b>P. UTM X and Y Coordinates</b>	741115.377679471	4274590.58192775
-----------------------------------	------------------	------------------

<b>City Parcel Identification Number</b>	163600010	<b>Additional City Identification Number</b>	163600010
--	-----------	--	-----------

<b>2A. Architect / Builder / Designer / Engineer</b>

<b>2B. Architectural Style</b>

<b>2C. Property Type</b>
52 Two-Family Flat

<b>2D. Construction Date</b>	c.	1908
<b>2E. Alteration Dates</b>	#Name	<b>2F. Date Rebuilt</b>
		<b>2G. Date Moved</b>
		<b>2H. Demo Date</b>

<b>2J. Historic Function</b>
01 Domestic

<b>2K. Historic Sub-Function</b>
01B Multiple Dwelling

<b>Present Function</b>
01 Domestic
01B Multiple Dwelling

<b>Q. Area(s) of Significance/Contexts</b>
030 Architecture
070 Community Planning and Development

<b>NR Eligibility</b>	Contributing to district
-----------------------	--------------------------

<b>Integrity</b>
Excellent

<b>Survey Report</b>
Dutchtown Survey

<b>Preparer</b>	<b>Survey Date</b>
Historic Preservation Services, LLC	2002 -- 2003

<b>2M. Resource Type</b>	Building
--------------------------	----------

<b>2N. Stories</b>	
Primary Structure	2
Secondary Structure	

<b>2O. Structural Systems</b>
UD Undetermined

<b>2P. Wall Materials</b>
30 Brick

<b>2Q. Other Materials</b>

<b>2R. Roof Shapes</b>
FT Flat
PR Parapet

<b>2S. Roof Materials</b>
01 None Listed

<b>2T. Roof Features</b>

<b>2U. Foundation Materials</b>
40 Stone

<b>2V. Porch Type</b>
R1 Recessed-1 Story

<b>2W. Plan Code</b>
RC Rectangle

<b>2Z. Sources</b>
Sanborn maps, plat maps, and building permits.



<b>D. Address / Location</b>		
3701-03	Oregon	Ave.
<b>E. City</b> St. Louis, MO 63118	<b>B. County</b> 191 St. Louis	

<b>2I. Owner's Name and Address (if Different)</b>

<b>A. Historic Name</b>	
<b>C. Other Name(s)</b>	

<b>N. Ownership</b>	Private	<input checked="" type="checkbox"/>	Local	<input type="checkbox"/>	Federal	<input type="checkbox"/>	State	<input type="checkbox"/>	Mix	<input type="checkbox"/>
---------------------	---------	-------------------------------------	-------	--------------------------	---------	--------------------------	-------	--------------------------	-----	--------------------------

<b>P. UTM X and Y Coordinates</b>	741049.768345193	4274536.34816085
-----------------------------------	------------------	------------------

<b>City Parcel Identification Number</b>	163400130	<b>Additional City Identification Number</b>	163400130
--	-----------	--	-----------

<b>2A. Architect / Builder / Designer / Engineer</b>

<b>2B. Architectural Style</b>

<b>2C. Property Type</b>
53 Four-Family Flat

<b>2D. Construction Date</b>	c.	1908
<b>2E. Alteration Dates</b>	#Name	<b>2F. Date Rebuilt</b>
		<b>2G. Date Moved</b>
		<b>2H. Demo Date</b>

<b>2J. Historic Function</b>
01 Domestic

<b>2K. Historic Sub-Function</b>
01B Multiple Dwelling

<b>Present Function</b>
01 Domestic
01B Multiple Dwelling

<b>Q. Area(s) of Significance/Contexts</b>
030 Architecture
070 Community Planning and Development

<b>NR Eligibility</b>	Contributing to district
-----------------------	--------------------------

<b>Integrity</b>
Excellent

<b>Survey Report</b>
Dutchtown Survey

<b>Preparer</b>	<b>Survey Date</b>
Historic Preservation Services, LLC	2002 -- 2003

<b>2M. Resource Type</b>	Building
--------------------------	----------

<b>2N. Stories</b>	
Primary Structure	2
Secondary Structure	

<b>2O. Structural Systems</b>
UD Undetermined

<b>2P. Wall Materials</b>
30 Brick: Common Bond

<b>2Q. Other Materials</b>

<b>2R. Roof Shapes</b>
FT Flat
PR Parapet

<b>2S. Roof Materials</b>
01 None Listed

<b>2T. Roof Features</b>

<b>2U. Foundation Materials</b>
40 Stone

<b>2V. Porch Type</b>
OH One-Half

<b>2W. Plan Code</b>
RC Rectangle

<b>2Z. Sources</b>
Sanborn maps, plat maps, and building permits.



<b>D. Address / Location</b>		
3705	Oregon	Ave.
<b>E. City</b>	St. Louis, MO 63118	<b>B. County</b> 191 St. Louis

<b>2I. Owner's Name and Address (if Different)</b>

<b>A. Historic Name</b>	
<b>C. Other Name(s)</b>	

<b>N. Ownership</b>	Private	<input checked="" type="checkbox"/>	Local	<input type="checkbox"/>	Federal	<input type="checkbox"/>	State	<input type="checkbox"/>	Mix	<input type="checkbox"/>
---------------------	---------	-------------------------------------	-------	--------------------------	---------	--------------------------	-------	--------------------------	-----	--------------------------

<b>P. UTM X and Y Coordinates</b>	741048.489656932	4274525.80740017
-----------------------------------	------------------	------------------

<b>City Parcel Identification Number</b>	163400140	<b>Additional City Identification Number</b>	163400140
--	-----------	--	-----------

<b>2A. Architect / Builder / Designer / Engineer</b>

<b>2B. Architectural Style</b>

<b>2C. Property Type</b>
52 Two-Family Flat

<b>2D. Construction Date</b>		c.	1908
<b>2E. Alteration Dates</b>	#Name	<b>2F. Date Rebuilt</b>	
		<b>2G. Date Moved</b>	
		<b>2H. Demo Date</b>	

<b>2J. Historic Function</b>
01 Domestic

<b>2K. Historic Sub-Function</b>
01B Multiple Dwelling

<b>Present Function</b>
01 Domestic
01B Multiple Dwelling

<b>Q. Area(s) of Significance/Contexts</b>
030 Architecture
070 Community Planning and Development

<b>NR Eligibility</b>	Contributing to district
-----------------------	--------------------------

<b>Integrity</b>
Excellent

<b>Survey Report</b>
Dutchtown Survey

<b>Preparer</b>	<b>Survey Date</b>
Historic Preservation Services, LLC	2002 -- 2003

<b>2M. Resource Type</b>	Building
--------------------------	----------

<b>2N. Stories</b>	
Primary Structure	2
Secondary Structure	

<b>2O. Structural Systems</b>
UD Undetermined

<b>2P. Wall Materials</b>
30 Brick: Common Bond

<b>2Q. Other Materials</b>

<b>2R. Roof Shapes</b>
FT Flat
PR Parapet

<b>2S. Roof Materials</b>
01 None Listed
99 Other: Composition Shingle

<b>2T. Roof Features</b>

<b>2U. Foundation Materials</b>
40 Stone

<b>2V. Porch Type</b>
ST Stoop

<b>2W. Plan Code</b>
RC Rectangle

<b>2Z. Sources</b>
Sanborn maps, plat maps, and building permits.



<b>D. Address / Location</b>		
3706	Oregon	Ave.
<b>E. City</b> St. Louis, MO 63118	<b>B. County</b> 191 St. Louis	

<b>2I. Owner's Name and Address (if Different)</b>

<b>A. Historic Name</b>	
<b>C. Other Name(s)</b>	

<b>N. Ownership</b>	Private	<input checked="" type="checkbox"/>	Local	<input type="checkbox"/>	Federal	<input type="checkbox"/>	State	<input type="checkbox"/>	Mix	<input type="checkbox"/>
---------------------	---------	-------------------------------------	-------	--------------------------	---------	--------------------------	-------	--------------------------	-----	--------------------------

<b>P. UTM X and Y Coordinates</b>	741105.460652821	4274517.87357825
-----------------------------------	------------------	------------------

<b>City Parcel Identification Number</b>	163700130	<b>Additional City Identification Number</b>	163700130
--	-----------	--	-----------

<b>2A. Architect / Builder / Designer / Engineer</b>

<b>2B. Architectural Style</b>
43 Second Empire Mansard

<b>2C. Property Type</b>
56 Triplex

<b>2D. Construction Date</b>	c.	1908
<b>2E. Alteration Dates</b>	#Name	<b>2F. Date Rebuilt</b>
		<b>2G. Date Moved</b>
		<b>2H. Demo Date</b>

<b>2J. Historic Function</b>
01 Domestic

<b>2K. Historic Sub-Function</b>
01B Multiple Dwelling

<b>Present Function</b>
01 Domestic
01B Multiple Dwelling

<b>Q. Area(s) of Significance/Contexts</b>
030 Architecture
070 Community Planning and Development

<b>NR Eligibility</b>	Contributing to district
-----------------------	--------------------------

<b>Integrity</b>
Excellent

<b>Survey Report</b>
Dutchtown Survey

<b>Preparer</b>	<b>Survey Date</b>
Historic Preservation Services, LLC	2002 -- 2003

<b>2M. Resource Type</b>	Building
--------------------------	----------

<b>2N. Stories</b>	
Primary Structure	3
Secondary Structure	

<b>2O. Structural Systems</b>
UD Undetermined

<b>2P. Wall Materials</b>
30 Brick

<b>2Q. Other Materials</b>

<b>2R. Roof Shapes</b>
FT Flat
PR Parapet
MN Mansard

<b>2S. Roof Materials</b>
01 None Listed
99 Other: Composition Shingle
22 Shingle Decorative

<b>2T. Roof Features</b>
DR Dormer: Pediment

<b>2U. Foundation Materials</b>
40 Stone

<b>2V. Porch Type</b>
SI Side

<b>2W. Plan Code</b>
LS L-Shape

<b>2Z. Sources</b>
Sanborn maps, plat maps, and building permits.





<b>D. Address / Location</b>		
3707	Oregon	Ave.
<b>E. City</b> St. Louis, MO 63118	<b>B. County</b> 191 St. Louis	

<b>2I. Owner's Name and Address (if Different)</b>

<b>A. Historic Name</b>	
<b>C. Other Name(s)</b>	

<b>N. Ownership</b>	Private	<input checked="" type="checkbox"/>	Local	<input type="checkbox"/>	Federal	<input type="checkbox"/>	State	<input type="checkbox"/>	Mix	<input type="checkbox"/>
---------------------	---------	-------------------------------------	-------	--------------------------	---------	--------------------------	-------	--------------------------	-----	--------------------------

<b>P. UTM X and Y Coordinates</b>	741047.622912384	4274518.37932191
-----------------------------------	------------------	------------------

<b>City Parcel Identification Number</b>	163400150	<b>Additional City Identification Number</b>	163400150
--	-----------	--	-----------

<b>2A. Architect / Builder / Designer / Engineer</b>

<b>2B. Architectural Style</b>

<b>2C. Property Type</b>
52 Two-Family Flat

<b>2D. Construction Date</b>	c.	1908
<b>2E. Alteration Dates</b>	#Name	<b>2F. Date Rebuilt</b>
		<b>2G. Date Moved</b>
		<b>2H. Demo Date</b>

<b>2J. Historic Function</b>
01 Domestic

<b>2K. Historic Sub-Function</b>
01B Multiple Dwelling

<b>Present Function</b>
01 Domestic
01B Multiple Dwelling

<b>Q. Area(s) of Significance/Contexts</b>
030 Architecture
070 Community Planning and Development

<b>NR Eligibility</b>	Non-contributing to district
-----------------------	------------------------------

<b>Integrity</b>
Poor

<b>Survey Report</b>
Dutchtown Survey

<b>Preparer</b>	<b>Survey Date</b>
Historic Preservation Services, LLC	2002 -- 2003

<b>2M. Resource Type</b>	Building
--------------------------	----------

<b>2N. Stories</b>	
Primary Structure	2
Secondary Structure	

<b>2O. Structural Systems</b>
UD Undetermined

<b>2P. Wall Materials</b>
30 Brick: Common Bond

<b>2Q. Other Materials</b>

<b>2R. Roof Shapes</b>
FT Flat
PR Parapet

<b>2S. Roof Materials</b>
01 None Listed

<b>2T. Roof Features</b>

<b>2U. Foundation Materials</b>
40 Stone

<b>2V. Porch Type</b>
ST Stoop
ST Stoop

<b>2W. Plan Code</b>
LS L-Shape

<b>2Z. Sources</b>
Sanborn maps, plat maps, and building permits.



<b>D. Address / Location</b>		
3708	Oregon	Ave.
<b>E. City</b> St. Louis, MO 63118	<b>B. County</b>	191 St. Louis

<b>2I. Owner's Name and Address (if Different)</b>

<b>A. Historic Name</b>	
<b>C. Other Name(s)</b>	

<b>N. Ownership</b>	Private	<input checked="" type="checkbox"/>	Local	<input type="checkbox"/>	Federal	<input type="checkbox"/>	State	<input type="checkbox"/>	Mix	<input type="checkbox"/>
---------------------	---------	-------------------------------------	-------	--------------------------	---------	--------------------------	-------	--------------------------	-----	--------------------------

<b>P. UTM X and Y Coordinates</b>	741104.463166905	4274510.64267659
-----------------------------------	------------------	------------------

<b>City Parcel Identification Number</b>	163700120	<b>Additional City Identification Number</b>	163700120
--	-----------	--	-----------

<b>2A. Architect / Builder / Designer / Engineer</b>
heo. Keller, H. Wiese & Son (1901)

<b>2B. Architectural Style</b>

<b>2C. Property Type</b>
14 Shotgun

<b>2D. Construction Date</b>	c.	1955
------------------------------	----	------

<b>2E. Alteration Dates</b>	#Name	<b>2F. Date Rebuilt</b>	
		<b>2G. Date Moved</b>	
		<b>2H. Demo Date</b>	

<b>2J. Historic Function</b>

<b>2K. Historic Sub-Function</b>

<b>Present Function</b>
01 Domestic
01A Single Dwelling

<b>Q. Area(s) of Significance/Contexts</b>
030 Architecture
070 Community Planning and Development

<b>NR Eligibility</b>	Less than 50 years of age
-----------------------	---------------------------

<b>Integrity</b>
Excellent

<b>Survey Report</b>
Dutchtown Survey

<b>Preparer</b>	<b>Survey Date</b>
Historic Preservation Services, LLC	2002 -- 2003

<b>2M. Resource Type</b>	Building
--------------------------	----------

<b>2N. Stories</b>	
Primary Structure	1
Secondary Structure	

<b>2O. Structural Systems</b>
BF Balloon Frame

<b>2P. Wall Materials</b>
30 Brick

<b>2Q. Other Materials</b>

<b>2R. Roof Shapes</b>
HP Hipped

<b>2S. Roof Materials</b>
99 Other: Composition Shingle

<b>2T. Roof Features</b>

<b>2U. Foundation Materials</b>
65 Concrete

<b>2V. Porch Type</b>
ST Stoop

<b>2W. Plan Code</b>
RC Rectangle

<b>2Z. Sources</b>
Sanborn maps, plat maps, and building permits.



03/31/2003

<b>D. Address / Location</b>		
3709	Oregon	Ave.
<b>E. City</b> St. Louis, MO 63118	<b>B. County</b> 191 St. Louis	

<b>2I. Owner's Name and Address (if Different)</b>

<b>A. Historic Name</b>	
<b>C. Other Name(s)</b>	

<b>N. Ownership</b>	Private	<input checked="" type="checkbox"/>	Local	<input type="checkbox"/>	Federal	<input type="checkbox"/>	State	<input type="checkbox"/>	Mix	<input type="checkbox"/>
---------------------	---------	-------------------------------------	-------	--------------------------	---------	--------------------------	-------	--------------------------	-----	--------------------------

<b>P. UTM X and Y Coordinates</b>	741046.580132918	4274511.26311928
-----------------------------------	------------------	------------------

<b>City Parcel Identification Number</b>	163400160	<b>Additional City Identification Number</b>	163400160
--	-----------	--	-----------

<b>2A. Architect / Builder / Designer / Engineer</b>

<b>2B. Architectural Style</b>

<b>2C. Property Type</b>
14 Shotgun

<b>2D. Construction Date</b>	c.	1908
<b>2E. Alteration Dates</b>	#Name	<b>2F. Date Rebuilt</b>
		<b>2G. Date Moved</b>
		<b>2H. Demo Date</b>

<b>2J. Historic Function</b>
01 Domestic

<b>2K. Historic Sub-Function</b>
01A Single Dwelling

<b>Present Function</b>
01 Domestic
01A Single Dwelling

<b>Q. Area(s) of Significance/Contexts</b>
030 Architecture
070 Community Planning and Development

<b>NR Eligibility</b>	Contributing to district
-----------------------	--------------------------

<b>Integrity</b>
Good to Fair

<b>Survey Report</b>
Dutchtown Survey

<b>Preparer</b>	<b>Survey Date</b>
Historic Preservation Services, LLC	2002 -- 2003

<b>2M. Resource Type</b>	Building
--------------------------	----------

<b>2N. Stories</b>	
Primary Structure	1
Secondary Structure	

<b>2O. Structural Systems</b>
UD Undetermined

<b>2P. Wall Materials</b>
30 Brick: Common Bond

<b>2Q. Other Materials</b>

<b>2R. Roof Shapes</b>
FT Flat
PR Parapet

<b>2S. Roof Materials</b>
01 None Listed
99 Other: Composition Shingle

<b>2T. Roof Features</b>

<b>2U. Foundation Materials</b>
40 Stone

<b>2V. Porch Type</b>
SI Side
ST Stoop

<b>2W. Plan Code</b>
RC Rectangle

<b>2Z. Sources</b>
Sanborn maps, plat maps, and building permits.





<b>D. Address / Location</b>		
3711	Oregon	Ave.
<b>E. City</b> St. Louis, MO 63118	<b>B. County</b>	191 St. Louis

<b>2I. Owner's Name and Address (if Different)</b>

<b>A. Historic Name</b>	
<b>C. Other Name(s)</b>	

<b>N. Ownership</b>	Private	<input checked="" type="checkbox"/>	Local	<input type="checkbox"/>	Federal	<input type="checkbox"/>	State	<input type="checkbox"/>	Mix	<input type="checkbox"/>
---------------------	---------	-------------------------------------	-------	--------------------------	---------	--------------------------	-------	--------------------------	-----	--------------------------

<b>P. UTM X and Y Coordinates</b>	741045.965462382	4274503.55090026
-----------------------------------	------------------	------------------

<b>City Parcel Identification Number</b>	163400170	<b>Additional City Identification Number</b>	163400170
--	-----------	--	-----------

<b>2A. Architect / Builder / Designer / Engineer</b>

<b>2B. Architectural Style</b>

<b>2C. Property Type</b>
15 Single Pen

<b>2D. Construction Date</b>	c.	1908
------------------------------	----	------

<b>2E. Alteration Dates</b>	#Name	<b>2F. Date Rebuilt</b>	
		<b>2G. Date Moved</b>	
		<b>2H. Demo Date</b>	

<b>2J. Historic Function</b>
01 Domestic

<b>2K. Historic Sub-Function</b>
01A Single Dwelling

<b>Present Function</b>
01 Domestic
01A Single Dwelling

<b>Q. Area(s) of Significance/Contexts</b>
030 Architecture
070 Community Planning and Development

<b>NR Eligibility</b>	Non-contributing to district
-----------------------	------------------------------

<b>Integrity</b>
Poor

<b>Survey Report</b>
Dutchtown Survey

<b>Preparer</b>	<b>Survey Date</b>
Historic Preservation Services, LLC	2002 -- 2003

<b>2M. Resource Type</b>	Building
--------------------------	----------

<b>2N. Stories</b>	
Primary Structure	1½
Secondary Structure	

<b>2O. Structural Systems</b>
UD Undetermined

<b>2P. Wall Materials</b>
30 Brick: Common Bond

<b>2Q. Other Materials</b>

<b>2R. Roof Shapes</b>
GB Gable: Side

<b>2S. Roof Materials</b>
99 Other: Composition Shingle

<b>2T. Roof Features</b>
DR Dormer: Gable

<b>2U. Foundation Materials</b>
40 Stone

<b>2V. Porch Type</b>
SI Side

<b>2W. Plan Code</b>
RC Rectangle

<b>2Z. Sources</b>
Sanborn maps, plat maps, and building permits.



<b>D. Address / Location</b>		
3713	Oregon	Ave.
<b>E. City</b> St. Louis, MO 63118	<b>B. County</b>	191 St. Louis

<b>2I. Owner's Name and Address (if Different)</b>

<b>A. Historic Name</b>	
<b>C. Other Name(s)</b>	

<b>N. Ownership</b>	Private	<input checked="" type="checkbox"/>	Local	<input type="checkbox"/>	Federal	<input type="checkbox"/>	State	<input type="checkbox"/>	Mix	<input type="checkbox"/>
---------------------	---------	-------------------------------------	-------	--------------------------	---------	--------------------------	-------	--------------------------	-----	--------------------------

<b>P. UTM X and Y Coordinates</b>	741044.849887546	4274495.75958435
-----------------------------------	------------------	------------------

<b>City Parcel Identification Number</b>	163400175	<b>Additional City Identification Number</b>	163400175
--	-----------	--	-----------

<b>2A. Architect / Builder / Designer / Engineer</b>

<b>2B. Architectural Style</b>

<b>2C. Property Type</b>
14 Shotgun

<b>2D. Construction Date</b>		MOD
<b>2E. Alteration Dates</b>	#Name	<b>2F. Date Rebuilt</b>
		<b>2G. Date Moved</b>
		<b>2H. Demo Date</b>

<b>2J. Historic Function</b>

<b>2K. Historic Sub-Function</b>

<b>Present Function</b>
01 Domestic
01A Single Dwelling

<b>Q. Area(s) of Significance/Contexts</b>
030 Architecture
070 Community Planning and Development

<b>NR Eligibility</b>	Less than 50 years of age
-----------------------	---------------------------

<b>Integrity</b>
Excellent

<b>Survey Report</b>
Dutchtown Survey

<b>Preparer</b>	<b>Survey Date</b>
Historic Preservation Services, LLC	2002 -- 2003

<b>2M. Resource Type</b>	Building
--------------------------	----------

<b>2N. Stories</b>	
Primary Structure	1
Secondary Structure	

<b>2O. Structural Systems</b>
UD Undetermined

<b>2P. Wall Materials</b>
30 Brick: Common Bond

<b>2Q. Other Materials</b>

<b>2R. Roof Shapes</b>
HP Hipped: Simple

<b>2S. Roof Materials</b>
99 Other: Composition Shingle

<b>2T. Roof Features</b>

<b>2U. Foundation Materials</b>
65 Concrete

<b>2V. Porch Type</b>
ST Stoop

<b>2W. Plan Code</b>
RC Rectangle

<b>2Z. Sources</b>
Sanborn maps, plat maps, and building permits.



<b>D. Address / Location</b>		
3714	Oregon	Ave.
<b>E. City</b> St. Louis, MO 63118	<b>B. County</b>	191 St. Louis

<b>2I. Owner's Name and Address (if Different)</b>

<b>A. Historic Name</b>	
<b>C. Other Name(s)</b>	

<b>N. Ownership</b>	Private	<input checked="" type="checkbox"/>	Local	<input type="checkbox"/>	Federal	<input type="checkbox"/>	State	<input type="checkbox"/>	Mix	<input type="checkbox"/>
---------------------	---------	-------------------------------------	-------	--------------------------	---------	--------------------------	-------	--------------------------	-----	--------------------------

<b>P. UTM X and Y Coordinates</b>	741103.730859429	4274503.34461445
-----------------------------------	------------------	------------------

<b>City Parcel Identification Number</b>	163700110	<b>Additional City Identification Number</b>	163700110
--	-----------	--	-----------

<b>2A. Architect / Builder / Designer / Engineer</b>
Swafford Con. Co. (1910)

<b>2B. Architectural Style</b>

<b>2C. Property Type</b>
52 Two-Family Flat

<b>2D. Construction Date</b>	c.	1908
<b>2E. Alteration Dates</b>	#Name	<b>2F. Date Rebuilt</b>
		<b>2G. Date Moved</b>
		<b>2H. Demo Date</b>

<b>2J. Historic Function</b>
01 Domestic

<b>2K. Historic Sub-Function</b>
01B Multiple Dwelling

<b>Present Function</b>
01 Domestic
01B Multiple Dwelling

<b>Q. Area(s) of Significance/Contexts</b>
030 Architecture
070 Community Planning and Development

<b>NR Eligibility</b>	Contributing to district
-----------------------	--------------------------

<b>Integrity</b>
Good to Fair

<b>Survey Report</b>
Dutchtown Survey

<b>Preparer</b>	<b>Survey Date</b>
Historic Preservation Services, LLC	2002 -- 2003

<b>2M. Resource Type</b>	Building
--------------------------	----------

<b>2N. Stories</b>	
Primary Structure	2
Secondary Structure	

<b>2O. Structural Systems</b>
UD Undetermined

<b>2P. Wall Materials</b>
30 Brick

<b>2Q. Other Materials</b>

<b>2R. Roof Shapes</b>
FT Flat
PR Parapet

<b>2S. Roof Materials</b>
01 None Listed

<b>2T. Roof Features</b>

<b>2U. Foundation Materials</b>
40 Stone

<b>2V. Porch Type</b>
OH One-Half
BA Balcony

<b>2W. Plan Code</b>
RC Rectangle

<b>2Z. Sources</b>
Sanborn maps, plat maps, and building permits.



<b>D. Address / Location</b>		
3716	Oregon	Ave.
<b>E. City</b> St. Louis, MO 63118	<b>B. County</b>	191 St. Louis

<b>2I. Owner's Name and Address (if Different)</b>

<b>A. Historic Name</b>	
<b>C. Other Name(s)</b>	

<b>N. Ownership</b>	Private	<input checked="" type="checkbox"/>	Local	<input type="checkbox"/>	Federal	<input type="checkbox"/>	State	<input type="checkbox"/>	Mix	<input type="checkbox"/>
---------------------	---------	-------------------------------------	-------	--------------------------	---------	--------------------------	-------	--------------------------	-----	--------------------------

<b>P. UTM X and Y Coordinates</b>		
-----------------------------------	--	--

<b>City Parcel Identification Number</b>	392600240	<b>Additional City Identification Number</b>	392600240
--	-----------	--	-----------

--

<b>2A. Architect / Builder / Designer / Engineer</b>

<b>2B. Architectural Style</b>
43 Second Empire Mansard

<b>2C. Property Type</b>

<b>2D. Construction Date</b>	c.	1908
------------------------------	----	------

<b>2E. Alteration Dates</b>	#Name	<b>2F. Date Rebuilt</b>	
		<b>2G. Date Moved</b>	
		<b>2H. Demo Date</b>	

<b>2J. Historic Function</b>
01 Domestic

<b>2K. Historic Sub-Function</b>
01A Single Dwelling

<b>Present Function</b>
01 Domestic
01A Single Dwelling

<b>Q. Area(s) of Significance/Contexts</b>
030 Architecture
070 Community Planning and Development

<b>NR Eligibility</b>	Contributing to district
-----------------------	--------------------------

<b>Integrity</b>
Good to Fair

<b>Survey Report</b>
Dutchtown Survey

<b>Preparer</b>	<b>Survey Date</b>
Historic Preservation Services, LLC	2002 -- 2003

<b>2M. Resource Type</b>	Building
--------------------------	----------

<b>2N. Stories</b>	
Primary Structure	1½
Secondary Structure	

<b>2O. Structural Systems</b>
UD Undetermined

<b>2P. Wall Materials</b>
30 Brick

<b>2Q. Other Materials</b>

<b>2R. Roof Shapes</b>
GB Gable: Side

<b>2S. Roof Materials</b>
99 Other: Composition Shingle

<b>2T. Roof Features</b>
DR Dormer: Gable

<b>2U. Foundation Materials</b>
40 Stone

<b>2V. Porch Type</b>
SI Side

<b>2W. Plan Code</b>
IR Irregular

<b>2Z. Sources</b>
Sanborn maps, plat maps, and building permits.





<b>D. Address / Location</b>		
3720	Oregon	Ave.
<b>E. City</b> St. Louis, MO 63118	<b>B. County</b>	191 St. Louis

<b>2I. Owner's Name and Address (if Different)</b>

<b>A. Historic Name</b>	
<b>C. Other Name(s)</b>	

<b>N. Ownership</b>	Private	<input checked="" type="checkbox"/>	Local	<input type="checkbox"/>	Federal	<input type="checkbox"/>	State	<input type="checkbox"/>	Mix	<input type="checkbox"/>
---------------------	---------	-------------------------------------	-------	--------------------------	---------	--------------------------	-------	--------------------------	-----	--------------------------

<b>P. UTM X and Y Coordinates</b>	741100.452666618	4274476.64657453
-----------------------------------	------------------	------------------

<b>City Parcel Identification Number</b>	163700090	<b>Additional City Identification Number</b>	163700090
--	-----------	--	-----------

<b>2A. Architect / Builder / Designer / Engineer</b>
H. Steason (1924)

<b>2B. Architectural Style</b>

<b>2C. Property Type</b>
49 Single Family Undetermined

<b>2D. Construction Date</b>	c.	1908
<b>2E. Alteration Dates</b>	#Name	<b>2F. Date Rebuilt</b>
		<b>2G. Date Moved</b>
		<b>2H. Demo Date</b>

<b>2J. Historic Function</b>
01 Domestic

<b>2K. Historic Sub-Function</b>
01A Single Dwelling

<b>Present Function</b>
01 Domestic
01A Single Dwelling

<b>Q. Area(s) of Significance/Contexts</b>
030 Architecture
070 Community Planning and Development

<b>NR Eligibility</b>	Contributing to district
-----------------------	--------------------------

<b>Integrity</b>
Good to Fair

<b>Survey Report</b>
Dutchtown Survey

<b>Preparer</b>	<b>Survey Date</b>
Historic Preservation Services, LLC	2002 -- 2003

<b>2M. Resource Type</b>	Building
--------------------------	----------

<b>2N. Stories</b>	
Primary Structure	1
Secondary Structure	

<b>2O. Structural Systems</b>
UD Undetermined

<b>2P. Wall Materials</b>
92 Vinyl

<b>2Q. Other Materials</b>

<b>2R. Roof Shapes</b>
FT Flat
PR Parapet

<b>2S. Roof Materials</b>
01 None Listed
99 Other: Composition Shingle

<b>2T. Roof Features</b>

<b>2U. Foundation Materials</b>
40 Stone

<b>2V. Porch Type</b>
FU Full: Gable

<b>2W. Plan Code</b>
IR Irregular

<b>2Z. Sources</b>
Sanborn maps, plat maps, and building permits.



<b>D. Address / Location</b>		
3724	Oregon	Ave.
<b>E. City</b> St. Louis, MO 63118	<b>B. County</b>	191 St. Louis

<b>2I. Owner's Name and Address (if Different)</b>

<b>A. Historic Name</b>	
<b>C. Other Name(s)</b>	

<b>N. Ownership</b>	Private	<input checked="" type="checkbox"/>	Local	<input type="checkbox"/>	Federal	<input type="checkbox"/>	State	<input type="checkbox"/>	Mix	<input type="checkbox"/>
---------------------	---------	-------------------------------------	-------	--------------------------	---------	--------------------------	-------	--------------------------	-----	--------------------------

<b>P. UTM X and Y Coordinates</b>	741098.819635581	4274465.13778637
-----------------------------------	------------------	------------------

<b>City Parcel Identification Number</b>	163700080	<b>Additional City Identification Number</b>	163700080
--	-----------	--	-----------

<b>2A. Architect / Builder / Designer / Engineer</b>
A. R. Niles (1925)

<b>2B. Architectural Style</b>

<b>2C. Property Type</b>
15 Single Pen

<b>2D. Construction Date</b>	c.	1908
<b>2E. Alteration Dates</b>	#Name	<b>2F. Date Rebuilt</b>
		<b>2G. Date Moved</b>
		<b>2H. Demo Date</b>

<b>2J. Historic Function</b>
01 Domestic

<b>2K. Historic Sub-Function</b>
01A Single Dwelling

<b>Present Function</b>
01 Domestic
01A Single Dwelling

<b>Q. Area(s) of Significance/Contexts</b>
030 Architecture
070 Community Planning and Development

<b>NR Eligibility</b>	Non-contributing to district
-----------------------	------------------------------

<b>Integrity</b>
Poor

<b>Survey Report</b>
Dutchtown Survey

<b>Preparer</b>	<b>Survey Date</b>
Historic Preservation Services, LLC	2002 -- 2003

<b>2M. Resource Type</b>	Building
--------------------------	----------

<b>2N. Stories</b>	
Primary Structure	1½
Secondary Structure	

<b>2O. Structural Systems</b>
UD Undetermined

<b>2P. Wall Materials</b>
30 Brick

<b>2Q. Other Materials</b>

<b>2R. Roof Shapes</b>
GB Gable: Side

<b>2S. Roof Materials</b>
99 Other: Composition Shingle

<b>2T. Roof Features</b>
DR Dormer: Gable

<b>2U. Foundation Materials</b>
40 Stone

<b>2V. Porch Type</b>
FU Full: Half-hipped

<b>2W. Plan Code</b>
RC Rectangle

<b>2Z. Sources</b>
Sanborn maps, plat maps, and building permits.



<b>D. Address / Location</b>		
3725	Oregon	Ave.
<b>E. City</b> St. Louis, MO 63118	<b>B. County</b>	191 St. Louis

<b>2I. Owner's Name and Address (if Different)</b>

<b>A. Historic Name</b>	
<b>C. Other Name(s)</b>	

<b>N. Ownership</b>	Private	<input checked="" type="checkbox"/>	Local	<input type="checkbox"/>	Federal	<input type="checkbox"/>	State	<input type="checkbox"/>	Mix	<input type="checkbox"/>
---------------------	---------	-------------------------------------	-------	--------------------------	---------	--------------------------	-------	--------------------------	-----	--------------------------

<b>P. UTM X and Y Coordinates</b>	741042.178035006	4274473.14957656
-----------------------------------	------------------	------------------

<b>City Parcel Identification Number</b>	163400200	<b>Additional City Identification Number</b>	163400200
--	-----------	--	-----------

<b>2A. Architect / Builder / Designer / Engineer</b>

<b>2B. Architectural Style</b>

<b>2C. Property Type</b>
19 Side Hall (Townhouse)

<b>2D. Construction Date</b>	c.	1908
<b>2E. Alteration Dates</b>	#Name	<b>2F. Date Rebuilt</b>
		<b>2G. Date Moved</b>
		<b>2H. Demo Date</b>

<b>2J. Historic Function</b>
01 Domestic

<b>2K. Historic Sub-Function</b>
01A Single Dwelling

<b>Present Function</b>
01 Domestic
01A Single Dwelling

<b>Q. Area(s) of Significance/Contexts</b>
030 Architecture
070 Community Planning and Development

<b>NR Eligibility</b>	Contributing to district
-----------------------	--------------------------

<b>Integrity</b>
Good to Fair

<b>Survey Report</b>
Dutchtown Survey

<b>Preparer</b>	<b>Survey Date</b>
Historic Preservation Services, LLC	2002 -- 2003

<b>2M. Resource Type</b>	Building
--------------------------	----------

<b>2N. Stories</b>	
Primary Structure	2
Secondary Structure	

<b>2O. Structural Systems</b>
UD Undetermined

<b>2P. Wall Materials</b>
30 Brick: Flemish Bond

<b>2Q. Other Materials</b>

<b>2R. Roof Shapes</b>
FT Flat
PR Parapet

<b>2S. Roof Materials</b>
01 None Listed
99 Other: Composition Shingle

<b>2T. Roof Features</b>

<b>2U. Foundation Materials</b>
30 Brick

<b>2V. Porch Type</b>
OH One-Half

<b>2W. Plan Code</b>
RC Rectangle

<b>2Z. Sources</b>
Sanborn maps, plat maps, and building permits.





<b>D. Address / Location</b>		
3726	Oregon	Ave.
<b>E. City</b> St. Louis, MO 63118	<b>B. County</b>	191 St. Louis

<b>2I. Owner's Name and Address (if Different)</b>

<b>A. Historic Name</b>	
<b>C. Other Name(s)</b>	

<b>N. Ownership</b>	Private	<input checked="" type="checkbox"/>	Local	<input type="checkbox"/>	Federal	<input type="checkbox"/>	State	<input type="checkbox"/>	Mix	<input type="checkbox"/>
---------------------	---------	-------------------------------------	-------	--------------------------	---------	--------------------------	-------	--------------------------	-----	--------------------------

<b>P. UTM X and Y Coordinates</b>	741097.746143934	4274455.70001359
-----------------------------------	------------------	------------------

<b>City Parcel Identification Number</b>	163700070	<b>Additional City Identification Number</b>	163700070
--	-----------	--	-----------

<b>2A. Architect / Builder / Designer / Engineer</b>

<b>2B. Architectural Style</b>

<b>2C. Property Type</b>
14 Shotgun

<b>2D. Construction Date</b>	c.	1908
------------------------------	----	------

<b>2E. Alteration Dates</b>	#Name	<b>2F. Date Rebuilt</b>	
		<b>2G. Date Moved</b>	
		<b>2H. Demo Date</b>	

<b>2J. Historic Function</b>
01 Domestic

<b>2K. Historic Sub-Function</b>
01A Single Dwelling

<b>Present Function</b>
01 Domestic
01A Single Dwelling

<b>Q. Area(s) of Significance/Contexts</b>
030 Architecture
070 Community Planning and Development

<b>NR Eligibility</b>	Contributing to district
-----------------------	--------------------------

<b>Integrity</b>
Good to Fair

<b>Survey Report</b>
Dutchtown Survey

<b>Preparer</b>	<b>Survey Date</b>
Historic Preservation Services, LLC	2002 -- 2003

<b>2M. Resource Type</b>	Building
--------------------------	----------

<b>2N. Stories</b>	
Primary Structure	1
Secondary Structure	

<b>2O. Structural Systems</b>
UD Undetermined

<b>2P. Wall Materials</b>
frame

<b>2Q. Other Materials</b>
----------------------------

<b>2R. Roof Shapes</b>
GB Gable: Front

<b>2S. Roof Materials</b>
99 Other: Composition Shingle

<b>2T. Roof Features</b>
--------------------------

<b>2U. Foundation Materials</b>
40 Stone

<b>2V. Porch Type</b>
ST Stoop

<b>2W. Plan Code</b>
RC Rectangle

<b>2Z. Sources</b>
Sanborn maps, plat maps, and building permits.



<b>D. Address / Location</b>		
3728	Oregon	Ave.
<b>E. City</b> St. Louis, MO 63118	<b>B. County</b> 191 St. Louis	

<b>2I. Owner's Name and Address (if Different)</b>

<b>A. Historic Name</b>	
<b>C. Other Name(s)</b>	

<b>N. Ownership</b>	Private	<input checked="" type="checkbox"/>	Local	<input type="checkbox"/>	Federal	<input type="checkbox"/>	State	<input type="checkbox"/>	Mix	<input type="checkbox"/>
---------------------	---------	-------------------------------------	-------	--------------------------	---------	--------------------------	-------	--------------------------	-----	--------------------------

<b>P. UTM X and Y Coordinates</b>	741096.622635323	4274446.68333621
-----------------------------------	------------------	------------------

<b>City Parcel Identification Number</b>	163700060	<b>Additional City Identification Number</b>	163700060
--	-----------	--	-----------

<b>2A. Architect / Builder / Designer / Engineer</b>

<b>2B. Architectural Style</b>
43 Second Empire Mansard

<b>2C. Property Type</b>

<b>2D. Construction Date</b>		c.	1908
<b>2E. Alteration Dates</b>	#Name	<b>2F. Date Rebuilt</b>	
		<b>2G. Date Moved</b>	
		<b>2H. Demo Date</b>	

<b>2J. Historic Function</b>
01 Domestic

<b>2K. Historic Sub-Function</b>
01A Single Dwelling

<b>Present Function</b>
01 Domestic
01A Single Dwelling

<b>Q. Area(s) of Significance/Contexts</b>
030 Architecture
070 Community Planning and Development

<b>NR Eligibility</b>	Non-contributing to district
-----------------------	------------------------------

<b>Integrity</b>
Poor

<b>Survey Report</b>
Dutchtown Survey

<b>Preparer</b>	<b>Survey Date</b>
Historic Preservation Services, LLC	2002 -- 2003

<b>2M. Resource Type</b>	Building
--------------------------	----------

<b>2N. Stories</b>	
Primary Structure	2
Secondary Structure	

<b>2O. Structural Systems</b>
UD Undetermined

<b>2P. Wall Materials</b>
30 Brick

<b>2Q. Other Materials</b>

<b>2R. Roof Shapes</b>
FT Flat
PR Parapet
MN Mansard

<b>2S. Roof Materials</b>
01 None Listed
99 Other: Siding
22 Shingle Decorative

<b>2T. Roof Features</b>

<b>2U. Foundation Materials</b>
40 Stone

<b>2V. Porch Type</b>
SI Side

<b>2W. Plan Code</b>
RC Rectangle

<b>2Z. Sources</b>
Sanborn maps, plat maps, and building permits.



<b>D. Address / Location</b>		
3729	Oregon	Ave.
<b>E. City</b> St. Louis, MO 63118	<b>B. County</b>	191 St. Louis

<b>2I. Owner's Name and Address (if Different)</b>

<b>A. Historic Name</b>	
<b>C. Other Name(s)</b>	

<b>N. Ownership</b>	Private	<input checked="" type="checkbox"/>	Local	<input type="checkbox"/>	Federal	<input type="checkbox"/>	State	<input type="checkbox"/>	Mix	<input type="checkbox"/>
---------------------	---------	-------------------------------------	-------	--------------------------	---------	--------------------------	-------	--------------------------	-----	--------------------------

<b>P. UTM X and Y Coordinates</b>	741041.542622941	4274466.25851989
-----------------------------------	------------------	------------------

<b>City Parcel Identification Number</b>	163400210	<b>Additional City Identification Number</b>	163400210
--	-----------	--	-----------

<b>2A. Architect / Builder / Designer / Engineer</b>

<b>2B. Architectural Style</b>

<b>2C. Property Type</b>
14 Shotgun

<b>2D. Construction Date</b>	c.	1908
<b>2E. Alteration Dates</b>	#Name	<b>2F. Date Rebuilt</b>
		<b>2G. Date Moved</b>
		<b>2H. Demo Date</b>

<b>2J. Historic Function</b>
01 Domestic

<b>2K. Historic Sub-Function</b>
01A Single Dwelling

<b>Present Function</b>
01 Domestic
01A Single Dwelling

<b>Q. Area(s) of Significance/Contexts</b>
030 Architecture
070 Community Planning and Development

<b>NR Eligibility</b>	Contributing to district
-----------------------	--------------------------

<b>Integrity</b>
Good to Fair

<b>Survey Report</b>
Dutchtown Survey

<b>Preparer</b>	<b>Survey Date</b>
Historic Preservation Services, LLC	2002 -- 2003

<b>2M. Resource Type</b>	Building
--------------------------	----------

<b>2N. Stories</b>	
Primary Structure	1
Secondary Structure	

<b>2O. Structural Systems</b>
UD Undetermined

<b>2P. Wall Materials</b>
30 Brick: Common Bond

<b>2Q. Other Materials</b>

<b>2R. Roof Shapes</b>
FT Flat
PR Parapet

<b>2S. Roof Materials</b>
01 None Listed
99 Other: Composition Shingle

<b>2T. Roof Features</b>

<b>2U. Foundation Materials</b>
40 Stone

<b>2V. Porch Type</b>
ST Stoop

<b>2W. Plan Code</b>
RC Rectangle

<b>2Z. Sources</b>
Sanborn maps, plat maps, and building permits.



<b>D. Address / Location</b>		
3730	Oregon	Ave.
<b>E. City</b> St. Louis, MO 63118	<b>B. County</b>	191 St. Louis

<b>2I. Owner's Name and Address (if Different)</b>

<b>A. Historic Name</b>	
<b>C. Other Name(s)</b>	

<b>N. Ownership</b>	Private	<input checked="" type="checkbox"/>	Local	<input type="checkbox"/>	Federal	<input type="checkbox"/>	State	<input type="checkbox"/>	Mix	<input type="checkbox"/>
---------------------	---------	-------------------------------------	-------	--------------------------	---------	--------------------------	-------	--------------------------	-----	--------------------------

<b>P. UTM X and Y Coordinates</b>	741095.794932048	4274439.1139373
-----------------------------------	------------------	-----------------

<b>City Parcel Identification Number</b>	163700050	<b>Additional City Identification Number</b>	163700050
--	-----------	--	-----------

<b>2A. Architect / Builder / Designer / Engineer</b>
W. Faires (1925)

<b>2B. Architectural Style</b>

<b>2C. Property Type</b>
14 Shotgun

<b>2D. Construction Date</b>	c.	1908
<b>2E. Alteration Dates</b>	#Name	<b>2F. Date Rebuilt</b>
		<b>2G. Date Moved</b>
		<b>2H. Demo Date</b>

<b>2J. Historic Function</b>
01 Domestic

<b>2K. Historic Sub-Function</b>
01B Multiple Dwelling

<b>Present Function</b>
18 Unknown
01B Multiple Dwelling

<b>Q. Area(s) of Significance/Contexts</b>
030 Architecture
070 Community Planning and Development

<b>NR Eligibility</b>	Contributing to district
-----------------------	--------------------------

<b>Integrity</b>
Good to Fair

<b>Survey Report</b>
Dutchtown Survey

<b>Preparer</b>	<b>Survey Date</b>
Historic Preservation Services, LLC	2002 -- 2003

<b>2M. Resource Type</b>	Building
--------------------------	----------

<b>2N. Stories</b>	
Primary Structure	2
Secondary Structure	

<b>2O. Structural Systems</b>
UD Undetermined

<b>2P. Wall Materials</b>
30 Brick

<b>2Q. Other Materials</b>

<b>2R. Roof Shapes</b>
HP Hipped

<b>2S. Roof Materials</b>
99 Other: Composition Shingle

<b>2T. Roof Features</b>

<b>2U. Foundation Materials</b>
40 Stone

<b>2V. Porch Type</b>
FU Full: Balcony

<b>2W. Plan Code</b>
RC Rectangle

<b>2Z. Sources</b>
Sanborn maps, plat maps, and building permits.





<b>D. Address / Location</b>		
3731	Oregon	Ave.
<b>E. City</b> St. Louis, MO 63118	<b>B. County</b>	191 St. Louis

<b>2I. Owner's Name and Address (if Different)</b>

<b>A. Historic Name</b>	
<b>C. Other Name(s)</b>	

<b>N. Ownership</b>	Private	<input checked="" type="checkbox"/>	Local	<input type="checkbox"/>	Federal	<input type="checkbox"/>	State	<input type="checkbox"/>	Mix	<input type="checkbox"/>
---------------------	---------	-------------------------------------	-------	--------------------------	---------	--------------------------	-------	--------------------------	-----	--------------------------

<b>P. UTM X and Y Coordinates</b>	741040.365501818	4274459.32821635
-----------------------------------	------------------	------------------

<b>City Parcel Identification Number</b>	163400215	<b>Additional City Identification Number</b>	163400215
--	-----------	--	-----------

<b>2A. Architect / Builder / Designer / Engineer</b>

<b>2B. Architectural Style</b>

<b>2C. Property Type</b>
14 Shotgun

<b>2D. Construction Date</b>		MOD
<b>2E. Alteration Dates</b>	#Name	<b>2F. Date Rebuilt</b>
		<b>2G. Date Moved</b>
		<b>2H. Demo Date</b>

<b>2J. Historic Function</b>

<b>2K. Historic Sub-Function</b>

<b>Present Function</b>
01 Domestic
01A Single Dwelling

<b>Q. Area(s) of Significance/Contexts</b>
030 Architecture
070 Community Planning and Development

<b>NR Eligibility</b>	Less than 50 years of age
-----------------------	---------------------------

<b>Integrity</b>
Excellent

<b>Survey Report</b>
Dutchtown Survey

<b>Preparer</b>	<b>Survey Date</b>
Historic Preservation Services, LLC	2002 -- 2003

<b>2M. Resource Type</b>	Building
--------------------------	----------

<b>2N. Stories</b>	
Primary Structure	1
Secondary Structure	

<b>2O. Structural Systems</b>
UD Undetermined

<b>2P. Wall Materials</b>
30 Brick: Common Bond

<b>2Q. Other Materials</b>

<b>2R. Roof Shapes</b>
GT Gablet

<b>2S. Roof Materials</b>
99 Other: Composition Shingle

<b>2T. Roof Features</b>

<b>2U. Foundation Materials</b>
65 Concrete: Block

<b>2V. Porch Type</b>
AW Awning

<b>2W. Plan Code</b>
RC Rectangle

<b>2Z. Sources</b>
Sanborn maps, plat maps, and building permits.



<b>D. Address / Location</b>		
3733	Oregon	Ave.
<b>E. City</b> St. Louis, MO 63118	<b>B. County</b>	191 St. Louis

<b>2I. Owner's Name and Address (if Different)</b>

<b>A. Historic Name</b>	
<b>C. Other Name(s)</b>	

<b>N. Ownership</b>	Private	<input checked="" type="checkbox"/>	Local	<input type="checkbox"/>	Federal	<input type="checkbox"/>	State	<input type="checkbox"/>	Mix	<input type="checkbox"/>
---------------------	---------	-------------------------------------	-------	--------------------------	---------	--------------------------	-------	--------------------------	-----	--------------------------

<b>P. UTM X and Y Coordinates</b>	741039.493016078	4274451.91024939
-----------------------------------	------------------	------------------

<b>City Parcel Identification Number</b>	163400220	<b>Additional City Identification Number</b>	163400220
--	-----------	--	-----------

<b>2A. Architect / Builder / Designer / Engineer</b>

<b>2B. Architectural Style</b>

<b>2C. Property Type</b>
53 Four-Family Flat

<b>2D. Construction Date</b>	c.	1905
<b>2E. Alteration Dates</b>	#Name	<b>2F. Date Rebuilt</b>
		<b>2G. Date Moved</b>
		<b>2H. Demo Date</b>

<b>2J. Historic Function</b>
01 Domestic

<b>2K. Historic Sub-Function</b>
01B Multiple Dwelling

<b>Present Function</b>
01 Domestic
01B Multiple Dwelling

<b>Q. Area(s) of Significance/Contexts</b>
030 Architecture
070 Community Planning and Development

<b>NR Eligibility</b>	Contributing to district
-----------------------	--------------------------

<b>Integrity</b>
Good to Fair

<b>Survey Report</b>
Dutchtown Survey

<b>Preparer</b>	<b>Survey Date</b>
Historic Preservation Services, LLC	2002 -- 2003

<b>2M. Resource Type</b>	Building
--------------------------	----------

<b>2N. Stories</b>	
Primary Structure	2
Secondary Structure	

<b>2O. Structural Systems</b>
LB Load Bearing Brick

<b>2P. Wall Materials</b>
30 Brick: Common Bond

<b>2Q. Other Materials</b>

<b>2R. Roof Shapes</b>
FT Flat
PR Parapet

<b>2S. Roof Materials</b>
01 None Listed
99 Other: Composition Shingle

<b>2T. Roof Features</b>

<b>2U. Foundation Materials</b>
40 Stone

<b>2V. Porch Type</b>
CB Central Bay

<b>2W. Plan Code</b>
RC Rectangle

<b>2Z. Sources</b>
Sanborn maps, plat maps, and building permits.



<b>D. Address / Location</b>		
3734	Oregon	Ave.
<b>E. City</b>	St. Louis, MO 63118	<b>B. County</b> 191 St. Louis

<b>2I. Owner's Name and Address (if Different)</b>

<b>A. Historic Name</b>	
<b>C. Other Name(s)</b>	

<b>N. Ownership</b>	Private	<input checked="" type="checkbox"/>	Local	<input type="checkbox"/>	Federal	<input type="checkbox"/>	State	<input type="checkbox"/>	Mix	<input type="checkbox"/>
---------------------	---------	-------------------------------------	-------	--------------------------	---------	--------------------------	-------	--------------------------	-----	--------------------------

<b>P. UTM X and Y Coordinates</b>	741094.842938345	4274431.48172934
-----------------------------------	------------------	------------------

<b>City Parcel Identification Number</b>	163700040	<b>Additional City Identification Number</b>	163700040
--	-----------	--	-----------

<b>2A. Architect / Builder / Designer / Engineer</b>
John P. Phul, L. Roser (1900)

<b>2B. Architectural Style</b>

<b>2C. Property Type</b>
52 Two-Family Flat

<b>2D. Construction Date</b>	1900		
<b>2E. Alteration Dates</b>	#Name	<b>2F. Date Rebuilt</b>	
		<b>2G. Date Moved</b>	
		<b>2H. Demo Date</b>	

<b>2J. Historic Function</b>
01 Domestic

<b>2K. Historic Sub-Function</b>
01B Multiple Dwelling

<b>Present Function</b>
01 Domestic
01B Multiple Dwelling

<b>Q. Area(s) of Significance/Contexts</b>
030 Architecture
070 Community Planning and Development

<b>NR Eligibility</b>	Contributing to district
-----------------------	--------------------------

<b>Integrity</b>
Good to Fair

<b>Survey Report</b>
Dutchtown Survey

<b>Preparer</b>	<b>Survey Date</b>
Historic Preservation Services, LLC	2002 -- 2003

<b>2M. Resource Type</b>	Building
--------------------------	----------

<b>2N. Stories</b>	
Primary Structure	2
Secondary Structure	

<b>2O. Structural Systems</b>
UD Undetermined

<b>2P. Wall Materials</b>
30 Brick

<b>2Q. Other Materials</b>

<b>2R. Roof Shapes</b>
FT Flat
PR Parapet

<b>2S. Roof Materials</b>
01 None Listed

<b>2T. Roof Features</b>

<b>2U. Foundation Materials</b>
40 Stone

<b>2V. Porch Type</b>
ST Stoop

<b>2W. Plan Code</b>
RC Rectangle

<b>2Z. Sources</b>
Sanborn maps, plat maps, and building permits.







<b>D. Address / Location</b>		
3735	Oregon	Ave.
<b>E. City</b> St. Louis, MO 63118	<b>B. County</b>	191 St. Louis

<b>2I. Owner's Name and Address (if Different)</b>

<b>A. Historic Name</b>	
<b>C. Other Name(s)</b>	

<b>N. Ownership</b>	Private		Local		Federal		State		Mix	
---------------------	---------	--	-------	--	---------	--	-------	--	-----	--

<b>P. UTM X and Y Coordinates</b>	741038.820281236	4274446.42725788
-----------------------------------	------------------	------------------

<b>City Parcel Identification Number</b>	163400230	<b>Additional City Identification Number</b>	163400230
--	-----------	--	-----------

--

<b>2A. Architect / Builder / Designer / Engineer</b>

<b>2B. Architectural Style</b>

<b>2C. Property Type</b>

<b>2D. Construction Date</b>			
<b>2E. Alteration Dates</b>	#Name	<b>2F. Date Rebuilt</b>	
		<b>2G. Date Moved</b>	
		<b>2H. Demo Date</b>	

<b>2J. Historic Function</b>

<b>2K. Historic Sub-Function</b>

<b>Present Function</b>
01 Domestic
01 Domestic

<b>Q. Area(s) of Significance/Contexts</b>
030 Architecture
070 Community Planning and Development

<b>NR Eligibility</b>	
-----------------------	--

<b>Integrity</b>

<b>Survey Report</b>
Dutchtown Survey

<b>Preparer</b>	<b>Survey Date</b>
Historic Preservation Services, LLC	2002 -- 2003

<b>2M. Resource Type</b>	Building
--------------------------	----------

<b>2N. Stories</b>	
Primary Structure	
Secondary Structure	

<b>2O. Structural Systems</b>

<b>2P. Wall Materials</b>

<b>2Q. Other Materials</b>

<b>2R. Roof Shapes</b>

<b>2S. Roof Materials</b>

<b>2T. Roof Features</b>

<b>2U. Foundation Materials</b>

<b>2V. Porch Type</b>

<b>2W. Plan Code</b>

<b>2Z. Sources</b>
Sanborn maps, plat maps, and building permits.



<b>D. Address / Location</b>		
3736	Oregon	Ave.
<b>E. City</b> St. Louis, MO 63118	<b>B. County</b> 191 St. Louis	

<b>2I. Owner's Name and Address (if Different)</b>

<b>A. Historic Name</b>	
<b>C. Other Name(s)</b>	

<b>N. Ownership</b>	Private	<input checked="" type="checkbox"/>	Local	<input type="checkbox"/>	Federal	<input type="checkbox"/>	State	<input type="checkbox"/>	Mix	<input type="checkbox"/>
---------------------	---------	-------------------------------------	-------	--------------------------	---------	--------------------------	-------	--------------------------	-----	--------------------------

<b>P. UTM X and Y Coordinates</b>	741093.816407831	4274423.83887573
-----------------------------------	------------------	------------------

<b>City Parcel Identification Number</b>	163700030	<b>Additional City Identification Number</b>	163700030
--	-----------	--	-----------

<b>2A. Architect / Builder / Designer / Engineer</b>
H. Digenh(sic)lt (1914)

<b>2B. Architectural Style</b>

<b>2C. Property Type</b>
52 Two-Family Flat

<b>2D. Construction Date</b>	c.	1908
<b>2E. Alteration Dates</b>	#Name	<b>2F. Date Rebuilt</b>
		<b>2G. Date Moved</b>
		<b>2H. Demo Date</b>

<b>2J. Historic Function</b>
01 Domestic

<b>2K. Historic Sub-Function</b>
01B Multiple Dwelling

<b>Present Function</b>
01 Domestic
01B Multiple Dwelling

<b>Q. Area(s) of Significance/Contexts</b>
030 Architecture
070 Community Planning and Development

<b>NR Eligibility</b>	Contributing to district
-----------------------	--------------------------

<b>Integrity</b>
Good to Fair

<b>Survey Report</b>
Dutchtown Survey

<b>Preparer</b>	<b>Survey Date</b>
Historic Preservation Services, LLC	2002 -- 2003

<b>2M. Resource Type</b>	Building
--------------------------	----------

<b>2N. Stories</b>	
Primary Structure	2
Secondary Structure	

<b>2O. Structural Systems</b>
UD Undetermined

<b>2P. Wall Materials</b>
30 Brick: Common Bond

<b>2Q. Other Materials</b>
----------------------------

<b>2R. Roof Shapes</b>
FT Flat
PR Parapet

<b>2S. Roof Materials</b>
01 None Listed

<b>2T. Roof Features</b>
--------------------------

<b>2U. Foundation Materials</b>
40 Stone

<b>2V. Porch Type</b>
SI Side

<b>2W. Plan Code</b>
RC Rectangle

<b>2Z. Sources</b>
Sanborn maps, plat maps, and building permits.





<b>D. Address / Location</b>		
3737	Oregon	Ave.
<b>E. City</b> St. Louis, MO 63118	<b>B. County</b>	191 St. Louis

<b>2I. Owner's Name and Address (if Different)</b>

<b>A. Historic Name</b>	
<b>C. Other Name(s)</b>	

<b>N. Ownership</b>	Private	<input checked="" type="checkbox"/>	Local	<input type="checkbox"/>	Federal	<input type="checkbox"/>	State	<input type="checkbox"/>	Mix	<input type="checkbox"/>
---------------------	---------	-------------------------------------	-------	--------------------------	---------	--------------------------	-------	--------------------------	-----	--------------------------

<b>P. UTM X and Y Coordinates</b>	741038.014056163	4274438.72449876
-----------------------------------	------------------	------------------

<b>City Parcel Identification Number</b>	163400240	<b>Additional City Identification Number</b>	163400240
--	-----------	--	-----------

<b>2A. Architect / Builder / Designer / Engineer</b>

<b>2B. Architectural Style</b>

<b>2C. Property Type</b>
53 4-Family Flat

<b>2D. Construction Date</b>	c.	1905
<b>2E. Alteration Dates</b>	#Name	<b>2F. Date Rebuilt</b>
		<b>2G. Date Moved</b>
		<b>2H. Demo Date</b>

<b>2J. Historic Function</b>
01 Domestic

<b>2K. Historic Sub-Function</b>
01B Multiple Dwelling

<b>Present Function</b>
01 Domestic
01B Multiple Dwelling

<b>Q. Area(s) of Significance/Contexts</b>
030 Architecture
070 Community Planning and Development

<b>NR Eligibility</b>	Contributing to district
-----------------------	--------------------------

<b>Integrity</b>
Good to Fair

<b>Survey Report</b>
Dutchtown Survey

<b>Preparer</b>	<b>Survey Date</b>
Historic Preservation Services, LLC	2002 -- 2003

<b>2M. Resource Type</b>	Building
--------------------------	----------

<b>2N. Stories</b>	
Primary Structure	2
Secondary Structure	

<b>2O. Structural Systems</b>
LB Load Bearing Brick

<b>2P. Wall Materials</b>
30 Brick: Common Bond

<b>2Q. Other Materials</b>

<b>2R. Roof Shapes</b>
FT Flat
PR Parapet

<b>2S. Roof Materials</b>
01 None Listed

<b>2T. Roof Features</b>

<b>2U. Foundation Materials</b>
40 Stone

<b>2V. Porch Type</b>
ST Stoop

<b>2W. Plan Code</b>
RC Rectangle

<b>2Z. Sources</b>
Sanborn maps, plat maps, and building permits.









<b>D. Address / Location</b>		
3739	Oregon	Ave.
<b>E. City</b> St. Louis, MO 63118	<b>B. County</b> 191 St. Louis	

<b>2I. Owner's Name and Address (if Different)</b>

<b>A. Historic Name</b>	
<b>C. Other Name(s)</b>	

<b>N. Ownership</b>	Private	<input checked="" type="checkbox"/>	Local	<input type="checkbox"/>	Federal	<input type="checkbox"/>	State	<input type="checkbox"/>	Mix	<input type="checkbox"/>
---------------------	---------	-------------------------------------	-------	--------------------------	---------	--------------------------	-------	--------------------------	-----	--------------------------

<b>P. UTM X and Y Coordinates</b>	741036.536751313	4274425.6166126
-----------------------------------	------------------	-----------------

<b>City Parcel Identification Number</b>	163400250	<b>Additional City Identification Number</b>	163400250
--	-----------	--	-----------

--

<b>2A. Architect / Builder / Designer / Engineer</b>
P. Sauerwein (1906)

<b>2B. Architectural Style</b>
43 Second Empire Mansard

<b>2C. Property Type</b>
52 Two-Family Flat

<b>2D. Construction Date</b>	1906
------------------------------	------

<b>2E. Alteration Dates</b>	#Name	<b>2F. Date Rebuilt</b>	
		<b>2G. Date Moved</b>	
		<b>2H. Demo Date</b>	

<b>2J. Historic Function</b>
01 Domestic

<b>2K. Historic Sub-Function</b>
01B Multiple Dwelling

<b>Present Function</b>
01 Domestic
01B Multiple Dwelling

<b>Q. Area(s) of Significance/Contexts</b>
030 Architecture
070 Community Planning and Development

<b>NR Eligibility</b>	Contributing to district
-----------------------	--------------------------

<b>Integrity</b>
Good to Fair

<b>Survey Report</b>
Dutchtown Survey

<b>Preparer</b>	<b>Survey Date</b>
Historic Preservation Services, LLC	2002 -- 2003

<b>2M. Resource Type</b>	Building
--------------------------	----------

<b>2N. Stories</b>	
Primary Structure	2
Secondary Structure	

<b>2O. Structural Systems</b>
UD Undetermined

<b>2P. Wall Materials</b>
30 Brick: Common Bond

<b>2Q. Other Materials</b>

<b>2R. Roof Shapes</b>
MN Mansard

<b>2S. Roof Materials</b>
99 Other: Composition Shingle

<b>2T. Roof Features</b>
DR Dormer: Gable

<b>2U. Foundation Materials</b>
40 Stone

<b>2V. Porch Type</b>
ST Stoop

<b>2W. Plan Code</b>
RC Rectangle

<b>2Z. Sources</b>
Sanborn maps, plat maps, and building permits.





<b>D. Address / Location</b>		
3740	Oregon	Ave.
<b>E. City</b> St. Louis, MO 63118	<b>B. County</b> 191 St. Louis	

<b>2I. Owner's Name and Address (if Different)</b>

<b>A. Historic Name</b>	
<b>C. Other Name(s)</b>	

<b>N. Ownership</b>	Private	<input checked="" type="checkbox"/>	Local	<input type="checkbox"/>	Federal	<input type="checkbox"/>	State	<input type="checkbox"/>	Mix	<input type="checkbox"/>
---------------------	---------	-------------------------------------	-------	--------------------------	---------	--------------------------	-------	--------------------------	-----	--------------------------

<b>P. UTM X and Y Coordinates</b>	741093.084847949	4274416.90678616
-----------------------------------	------------------	------------------

<b>City Parcel Identification Number</b>	163700025	<b>Additional City Identification Number</b>	163700025
--	-----------	--	-----------

<b>2A. Architect / Builder / Designer / Engineer</b>

<b>2B. Architectural Style</b>

<b>2C. Property Type</b>
14 Shotgun

<b>2D. Construction Date</b>		MOD
<b>2E. Alteration Dates</b>	#Name	<b>2F. Date Rebuilt</b>
		<b>2G. Date Moved</b>
		<b>2H. Demo Date</b>

<b>2J. Historic Function</b>

<b>2K. Historic Sub-Function</b>

<b>Present Function</b>
01 Domestic
01A Single Dwelling

<b>Q. Area(s) of Significance/Contexts</b>
030 Architecture
070 Community Planning and Development

<b>NR Eligibility</b>	Less than 50 years of age
-----------------------	---------------------------

<b>Integrity</b>
Excellent

<b>Survey Report</b>
Dutchtown Survey

<b>Preparer</b>	<b>Survey Date</b>
Historic Preservation Services, LLC	2002 -- 2003

<b>2M. Resource Type</b>	Building
--------------------------	----------

<b>2N. Stories</b>	
Primary Structure	1
Secondary Structure	

<b>2O. Structural Systems</b>
UD Undetermined

<b>2P. Wall Materials</b>
30 Brick: Veneer

<b>2Q. Other Materials</b>

<b>2R. Roof Shapes</b>
GB Gable: Front

<b>2S. Roof Materials</b>
99 Other: Composition Shingle

<b>2T. Roof Features</b>

<b>2U. Foundation Materials</b>
65 Concrete: Block

<b>2V. Porch Type</b>
ST Stoop

<b>2W. Plan Code</b>
RC Rectangle

<b>2Z. Sources</b>
Sanborn maps, plat maps, and building permits.





<b>D. Address / Location</b>		
3741	Oregon	Ave.
<b>E. City</b> St. Louis, MO 63118	<b>B. County</b>	191 St. Louis

<b>2I. Owner's Name and Address (if Different)</b>

<b>A. Historic Name</b>	
<b>C. Other Name(s)</b>	

<b>N. Ownership</b>	Private	<input checked="" type="checkbox"/>	Local	<input type="checkbox"/>	Federal	<input type="checkbox"/>	State	<input type="checkbox"/>	Mix	<input type="checkbox"/>
---------------------	---------	-------------------------------------	-------	--------------------------	---------	--------------------------	-------	--------------------------	-----	--------------------------

<b>P. UTM X and Y Coordinates</b>	741035.376734997	4274418.08529597
-----------------------------------	------------------	------------------

<b>City Parcel Identification Number</b>	163400260	<b>Additional City Identification Number</b>	163400260
--	-----------	--	-----------

--

<b>2A. Architect / Builder / Designer / Engineer</b>
Wm. Dagenhardt (1908)

<b>2B. Architectural Style</b>

<b>2C. Property Type</b>
52 Two-Family Flat

<b>2D. Construction Date</b>	1908
------------------------------	------

<b>2E. Alteration Dates</b>	#Name	<b>2F. Date Rebuilt</b>	
		<b>2G. Date Moved</b>	
		<b>2H. Demo Date</b>	

<b>2J. Historic Function</b>
01 Domestic

<b>2K. Historic Sub-Function</b>
01B Multiple Dwelling

<b>Present Function</b>
01 Domestic
01B Multiple Dwelling

<b>Q. Area(s) of Significance/Contexts</b>
030 Architecture
070 Community Planning and Development

<b>NR Eligibility</b>	Contributing to district
-----------------------	--------------------------

<b>Integrity</b>
Excellent

<b>Survey Report</b>
Dutchtown Survey

<b>Preparer</b>	<b>Survey Date</b>
Historic Preservation Services, LLC	2002 -- 2003

<b>2M. Resource Type</b>	Building
--------------------------	----------

<b>2N. Stories</b>	
Primary Structure	2
Secondary Structure	

<b>2O. Structural Systems</b>
UD Undetermined

<b>2P. Wall Materials</b>
30 Brick: Common Bond

<b>2Q. Other Materials</b>

<b>2R. Roof Shapes</b>
FT Flat
PR Parapet

<b>2S. Roof Materials</b>
01 None Listed
99 Other: Composition Shingle

<b>2T. Roof Features</b>

<b>2U. Foundation Materials</b>
40 Stone

<b>2V. Porch Type</b>
R1 Recessed-1 Story

<b>2W. Plan Code</b>
RC Rectangle

<b>2Z. Sources</b>
Sanborn maps, plat maps, and building permits.



<b>D. Address / Location</b>		
3742	Oregon	Ave.
<b>E. City</b> St. Louis, MO 63118	<b>B. County</b>	191 St. Louis

<b>2I. Owner's Name and Address (if Different)</b>

<b>A. Historic Name</b>	
<b>C. Other Name(s)</b>	

<b>N. Ownership</b>	Private	<input checked="" type="checkbox"/>	Local	<input type="checkbox"/>	Federal	<input type="checkbox"/>	State	<input type="checkbox"/>	Mix	<input type="checkbox"/>
---------------------	---------	-------------------------------------	-------	--------------------------	---------	--------------------------	-------	--------------------------	-----	--------------------------

<b>P. UTM X and Y Coordinates</b>	741092.06829503	4274409.83201966
-----------------------------------	-----------------	------------------

<b>City Parcel Identification Number</b>	163700020	<b>Additional City Identification Number</b>	163700020
--	-----------	--	-----------

<b>2A. Architect / Builder / Designer / Engineer</b>

<b>2B. Architectural Style</b>

<b>2C. Property Type</b>
49 Single Family Undetermined

<b>2D. Construction Date</b>	c.	1908
<b>2E. Alteration Dates</b>	#Name	<b>2F. Date Rebuilt</b>
		<b>2G. Date Moved</b>
		<b>2H. Demo Date</b>

<b>2J. Historic Function</b>
01 Domestic

<b>2K. Historic Sub-Function</b>
01A Single Dwelling

<b>Present Function</b>
01 Domestic
01A Single Dwelling

<b>Q. Area(s) of Significance/Contexts</b>
030 Architecture
070 Community Planning and Development

<b>NR Eligibility</b>	Non-contributing to district
-----------------------	------------------------------

<b>Integrity</b>
Poor

<b>Survey Report</b>
Dutchtown Survey

<b>Preparer</b>	<b>Survey Date</b>
Historic Preservation Services, LLC	2002 -- 2003

<b>2M. Resource Type</b>	Building
--------------------------	----------

<b>2N. Stories</b>	
Primary Structure	1
Secondary Structure	

<b>2O. Structural Systems</b>
UD Undetermined

<b>2P. Wall Materials</b>
92 Vinyl

<b>2Q. Other Materials</b>

<b>2R. Roof Shapes</b>
GB Gable: Side

<b>2S. Roof Materials</b>
99 Other: Composition Shingle

<b>2T. Roof Features</b>
DR Dormer: Gable

<b>2U. Foundation Materials</b>
65 Concrete: Block

<b>2V. Porch Type</b>
FU Full: Shed

<b>2W. Plan Code</b>
RC Rectangle

<b>2Z. Sources</b>
Sanborn maps, plat maps, and building permits.



<b>D. Address / Location</b>		
3744	Oregon	Ave.
<b>E. City</b> St. Louis, MO 63118	<b>B. County</b> 191 St. Louis	

<b>2I. Owner's Name and Address (if Different)</b>

<b>A. Historic Name</b>	
<b>C. Other Name(s)</b>	

<b>N. Ownership</b>	Private	<input checked="" type="checkbox"/>	Local	<input type="checkbox"/>	Federal	<input type="checkbox"/>	State	<input type="checkbox"/>	Mix	<input type="checkbox"/>
---------------------	---------	-------------------------------------	-------	--------------------------	---------	--------------------------	-------	--------------------------	-----	--------------------------

<b>P. UTM X and Y Coordinates</b>	741090.659907117	4274401.41535422
-----------------------------------	------------------	------------------

<b>City Parcel Identification Number</b>	163700010	<b>Additional City Identification Number</b>	163700010
--	-----------	--	-----------

<b>2A. Architect / Builder / Designer / Engineer</b>
F. H. Menke (1910)

<b>2B. Architectural Style</b>

<b>2C. Property Type</b>
52 Two-Family Flat

<b>2D. Construction Date</b>		1910
<b>2E. Alteration Dates</b>	#Name	<b>2F. Date Rebuilt</b>
		<b>2G. Date Moved</b>
		<b>2H. Demo Date</b>

<b>2J. Historic Function</b>
01 Domestic

<b>2K. Historic Sub-Function</b>
01B Multiple Dwelling

<b>Present Function</b>
01 Domestic
01B Multiple Dwelling

<b>Q. Area(s) of Significance/Contexts</b>
030 Architecture
070 Community Planning and Development

<b>NR Eligibility</b>	Contributing to district
-----------------------	--------------------------

<b>Integrity</b>
Excellent

<b>Survey Report</b>
Dutchtown Survey

<b>Preparer</b>	<b>Survey Date</b>
Historic Preservation Services, LLC	2002 -- 2003

<b>2M. Resource Type</b>	Building
--------------------------	----------

<b>2N. Stories</b>	
Primary Structure	2
Secondary Structure	

<b>2O. Structural Systems</b>
UD Undetermined

<b>2P. Wall Materials</b>
30 Brick: Common Bond

<b>2Q. Other Materials</b>

<b>2R. Roof Shapes</b>
FT Flat
PR Parapet

<b>2S. Roof Materials</b>
01 None Listed
99 Other: Composition

<b>2T. Roof Features</b>

<b>2U. Foundation Materials</b>
40 Stone

<b>2V. Porch Type</b>
OH One-Half

<b>2W. Plan Code</b>
RC Rectangle

<b>2Z. Sources</b>
Sanborn maps, plat maps, and building permits.



<b>D. Address / Location</b>		
3747	Oregon	Ave.
<b>E. City</b> St. Louis, MO 63118	<b>B. County</b> 191 St. Louis	

<b>2I. Owner's Name and Address (if Different)</b>

<b>A. Historic Name</b>	
<b>C. Other Name(s)</b>	

<b>N. Ownership</b>	Private	<input checked="" type="checkbox"/>	Local	<input type="checkbox"/>	Federal	<input type="checkbox"/>	State	<input type="checkbox"/>	Mix	<input type="checkbox"/>
---------------------	---------	-------------------------------------	-------	--------------------------	---------	--------------------------	-------	--------------------------	-----	--------------------------

<b>P. UTM X and Y Coordinates</b>	741034.695292834	4274409.07995715
-----------------------------------	------------------	------------------

<b>City Parcel Identification Number</b>	163400270	<b>Additional City Identification Number</b>	163400270
--	-----------	--	-----------

<b>2A. Architect / Builder / Designer / Engineer</b>
John P. Thul (A), Ludwig Roser (B) (1900)

<b>2B. Architectural Style</b>

<b>2C. Property Type</b>
52 Two-Family Flat

<b>2D. Construction Date</b>		1900
<b>2E. Alteration Dates</b>	#Name	<b>2F. Date Rebuilt</b>
		<b>2G. Date Moved</b>
		<b>2H. Demo Date</b>

<b>2J. Historic Function</b>
01 Domestic

<b>2K. Historic Sub-Function</b>
01B Multiple Dwelling

<b>Present Function</b>
01 Domestic
01B Multiple Dwelling

<b>Q. Area(s) of Significance/Contexts</b>
030 Architecture
070 Community Planning and Development

<b>NR Eligibility</b>	Contributing to district
-----------------------	--------------------------

<b>Integrity</b>
Good to Fair

<b>Survey Report</b>
Dutchtown Survey

<b>Preparer</b>	<b>Survey Date</b>
Historic Preservation Services, LLC	2002 -- 2003

<b>2M. Resource Type</b>	Building
--------------------------	----------

<b>2N. Stories</b>	
Primary Structure	2
Secondary Structure	

<b>2O. Structural Systems</b>
UD Undetermined

<b>2P. Wall Materials</b>
30 Brick: Common Bond

<b>2Q. Other Materials</b>

<b>2R. Roof Shapes</b>
FT Flat
PR Parapet

<b>2S. Roof Materials</b>
01 None Listed
99 Other: Composition Shingle

<b>2T. Roof Features</b>

<b>2U. Foundation Materials</b>
40 Stone

<b>2V. Porch Type</b>
R1 Recessed-1 Story

<b>2W. Plan Code</b>
RC Rectangle

<b>2Z. Sources</b>
Sanborn maps, plat maps, and building permits.





<b>D. Address / Location</b>		
3749	Oregon	Ave.
<b>E. City</b>	St. Louis, MO 63118	<b>B. County</b> 191 St. Louis

<b>2I. Owner's Name and Address (if Different)</b>

<b>A. Historic Name</b>	
<b>C. Other Name(s)</b>	

<b>N. Ownership</b>	Private	<input checked="" type="checkbox"/>	Local	<input type="checkbox"/>	Federal	<input type="checkbox"/>	State	<input type="checkbox"/>	Mix	<input type="checkbox"/>
---------------------	---------	-------------------------------------	-------	--------------------------	---------	--------------------------	-------	--------------------------	-----	--------------------------

<b>P. UTM X and Y Coordinates</b>		
-----------------------------------	--	--

<b>City Parcel Identification Number</b>	458500220	<b>Additional City Identification Number</b>	458500220
--	-----------	--	-----------

--

<b>2A. Architect / Builder / Designer / Engineer</b>

<b>2B. Architectural Style</b>

<b>2C. Property Type</b>
14 Shotgun

<b>2D. Construction Date</b>	c.	1908
------------------------------	----	------

<b>2E. Alteration Dates</b>	#Name	<b>2F. Date Rebuilt</b>	
		<b>2G. Date Moved</b>	
		<b>2H. Demo Date</b>	

<b>2J. Historic Function</b>
01 Domestic

<b>2K. Historic Sub-Function</b>
01A Single Dwelling

<b>Present Function</b>
01 Domestic
01A Single Dwelling

<b>Q. Area(s) of Significance/Contexts</b>
030 Architecture
070 Community Planning and Development

<b>NR Eligibility</b>	Non-contributing to district
-----------------------	------------------------------

<b>Integrity</b>
Poor

<b>Survey Report</b>
Dutchtown Survey

<b>Preparer</b>	<b>Survey Date</b>
Historic Preservation Services, LLC	2002 -- 2003

<b>2M. Resource Type</b>	Building
--------------------------	----------

<b>2N. Stories</b>	
Primary Structure	1
Secondary Structure	

<b>2O. Structural Systems</b>
UD Undetermined

<b>2P. Wall Materials</b>
92 Vinyl

<b>2Q. Other Materials</b>

<b>2R. Roof Shapes</b>
GB Gable: Front

<b>2S. Roof Materials</b>

<b>2T. Roof Features</b>

<b>2U. Foundation Materials</b>
40 Stone

<b>2V. Porch Type</b>
ST Stoop

<b>2W. Plan Code</b>
RC Rectangle

<b>2Z. Sources</b>
Sanborn maps, plat maps, and building permits.



<b>D. Address / Location</b>		
3815-17	Oregon	Ave.
<b>E. City</b> St. Louis, MO 63118	<b>B. County</b>	191 St. Louis

<b>2I. Owner's Name and Address (if Different)</b>

<b>A. Historic Name</b>	
<b>C. Other Name(s)</b>	

<b>N. Ownership</b>	Private	<input checked="" type="checkbox"/>	Local	<input type="checkbox"/>	Federal	<input type="checkbox"/>	State	<input type="checkbox"/>	Mix	<input type="checkbox"/>
---------------------	---------	-------------------------------------	-------	--------------------------	---------	--------------------------	-------	--------------------------	-----	--------------------------

<b>P. UTM X and Y Coordinates</b>	741019.437821534	4274292.61411079
-----------------------------------	------------------	------------------

<b>City Parcel Identification Number</b>	163300100	<b>Additional City Identification Number</b>	163300100
--	-----------	--	-----------

<b>2A. Architect / Builder / Designer / Engineer</b>

<b>2B. Architectural Style</b>

<b>2C. Property Type</b>
69 Other Vernacular

<b>2D. Construction Date</b>	c.	1908
<b>2E. Alteration Dates</b>	#Name	<b>2F. Date Rebuilt</b>
		<b>2G. Date Moved</b>
		<b>2H. Demo Date</b>

<b>2J. Historic Function</b>
02 Commerce/Trade

<b>2K. Historic Sub-Function</b>

<b>Present Function</b>
02 Commerce/Trade: Auto Service

<b>Q. Area(s) of Significance/Contexts</b>
030 Architecture
070 Community Planning and Development

<b>NR Eligibility</b>	Contributing to district
-----------------------	--------------------------

<b>Integrity</b>
Good to Fair

<b>Survey Report</b>
Dutchtown Survey

<b>Preparer</b>	<b>Survey Date</b>
Historic Preservation Services, LLC	2002 -- 2003

<b>2M. Resource Type</b>	Building
--------------------------	----------

<b>2N. Stories</b>	
Primary Structure	1
Secondary Structure	

<b>2O. Structural Systems</b>
UD Undetermined

<b>2P. Wall Materials</b>
30 Brick: Common Bond

<b>2Q. Other Materials</b>

<b>2R. Roof Shapes</b>
FT Flat
PR Parapet

<b>2S. Roof Materials</b>
01 None Listed

<b>2T. Roof Features</b>

<b>2U. Foundation Materials</b>
40 Stone

<b>2V. Porch Type</b>
ST Stoop

<b>2W. Plan Code</b>
RC Rectangle

<b>2Z. Sources</b>
Sanborn maps, plat maps, and building permits.



<b>D. Address / Location</b>		
3816	Oregon	Ave.
<b>E. City</b> St. Louis, MO 63118	<b>B. County</b>	191 St. Louis

<b>2I. Owner's Name and Address (if Different)</b>

<b>A. Historic Name</b>	
<b>C. Other Name(s)</b>	

<b>N. Ownership</b>	Private	<input checked="" type="checkbox"/>	Local	<input type="checkbox"/>	Federal	<input type="checkbox"/>	State	<input type="checkbox"/>	Mix	<input type="checkbox"/>
---------------------	---------	-------------------------------------	-------	--------------------------	---------	--------------------------	-------	--------------------------	-----	--------------------------

<b>P. UTM X and Y Coordinates</b>	741075.911845981	4274283.35071879
-----------------------------------	------------------	------------------

<b>City Parcel Identification Number</b>	163800110	<b>Additional City Identification Number</b>	163800110
--	-----------	--	-----------

<b>2A. Architect / Builder / Designer / Engineer</b>

<b>2B. Architectural Style</b>

<b>2C. Property Type</b>
52 Two-Family Flat

<b>2D. Construction Date</b>	c.	1908
------------------------------	----	------

<b>2E. Alteration Dates</b>	#Name	<b>2F. Date Rebuilt</b>	
		<b>2G. Date Moved</b>	
		<b>2H. Demo Date</b>	

<b>2J. Historic Function</b>
01 Domestic

<b>2K. Historic Sub-Function</b>
01B Multiple Dwelling

<b>Present Function</b>
01 Domestic
01B Multiple Dwelling

<b>Q. Area(s) of Significance/Contexts</b>
030 Architecture
070 Community Planning and Development

<b>NR Eligibility</b>	Contributing to district
-----------------------	--------------------------

<b>Integrity</b>
Excellent

<b>Survey Report</b>
Dutchtown Survey

<b>Preparer</b>	<b>Survey Date</b>
Historic Preservation Services, LLC	2002 -- 2003

<b>2M. Resource Type</b>	Building
--------------------------	----------

<b>2N. Stories</b>	
Primary Structure	2
Secondary Structure	

<b>2O. Structural Systems</b>
UD Undetermined

<b>2P. Wall Materials</b>
30 Brick: Common Bond

<b>2Q. Other Materials</b>

<b>2R. Roof Shapes</b>
FT Flat
PR Parapet

<b>2S. Roof Materials</b>
01 None Listed
99 Other: Composition Shingle

<b>2T. Roof Features</b>

<b>2U. Foundation Materials</b>
40 Stone

<b>2V. Porch Type</b>
R1 Recessed-1 Story

<b>2W. Plan Code</b>
RC Rectangle

<b>2Z. Sources</b>
Sanborn maps, plat maps, and building permits.



<b>D. Address / Location</b>		
3818	Oregon	Ave.
<b>E. City</b> St. Louis, MO 63118	<b>B. County</b> 191 St. Louis	

<b>2I. Owner's Name and Address (if Different)</b>

<b>A. Historic Name</b>	
<b>C. Other Name(s)</b>	

<b>N. Ownership</b>	Private	<input checked="" type="checkbox"/>	Local	<input type="checkbox"/>	Federal	<input type="checkbox"/>	State	<input type="checkbox"/>	Mix	<input type="checkbox"/>
---------------------	---------	-------------------------------------	-------	--------------------------	---------	--------------------------	-------	--------------------------	-----	--------------------------

<b>P. UTM X and Y Coordinates</b>	741075.004357539	4274276.29198615
-----------------------------------	------------------	------------------

<b>City Parcel Identification Number</b>	163800100	<b>Additional City Identification Number</b>	163800100
--	-----------	--	-----------

<b>2A. Architect / Builder / Designer / Engineer</b>

<b>2B. Architectural Style</b>

<b>2C. Property Type</b>
52 Two-Family Flat

<b>2D. Construction Date</b>	c.	1908
<b>2E. Alteration Dates</b>	#Name	<b>2F. Date Rebuilt</b>
		<b>2G. Date Moved</b>
		<b>2H. Demo Date</b>

<b>2J. Historic Function</b>
01 Domestic

<b>2K. Historic Sub-Function</b>
01B Multiple Dwelling

<b>Present Function</b>
01 Domestic
01B Multiple Dwelling

<b>Q. Area(s) of Significance/Contexts</b>
030 Architecture
070 Community Planning and Development

<b>NR Eligibility</b>	Contributing to district
-----------------------	--------------------------

<b>Integrity</b>
Excellent

<b>Survey Report</b>
Dutchtown Survey

<b>Preparer</b>	<b>Survey Date</b>
Historic Preservation Services, LLC	2002 -- 2003

<b>2M. Resource Type</b>	Building
--------------------------	----------

<b>2N. Stories</b>	
Primary Structure	2
Secondary Structure	

<b>2O. Structural Systems</b>
UD Undetermined

<b>2P. Wall Materials</b>
30 Brick: Common Bond

<b>2Q. Other Materials</b>

<b>2R. Roof Shapes</b>
FT Flat
PR Parapet

<b>2S. Roof Materials</b>
01 None Listed

<b>2T. Roof Features</b>

<b>2U. Foundation Materials</b>
40 Stone

<b>2V. Porch Type</b>
R1 Recessed-1 Story
AW Awning

<b>2W. Plan Code</b>
RC Rectangle

<b>2Z. Sources</b>
Sanborn maps, plat maps, and building permits.





<b>D. Address / Location</b>		
3821	Oregon	Ave.
<b>E. City</b> St. Louis, MO 63118	<b>B. County</b>	191 St. Louis

<b>2I. Owner's Name and Address (if Different)</b>

<b>A. Historic Name</b>	
<b>C. Other Name(s)</b>	

<b>N. Ownership</b>	Private	<input checked="" type="checkbox"/>	Local	<input type="checkbox"/>	Federal	<input type="checkbox"/>	State	<input type="checkbox"/>	Mix	<input type="checkbox"/>
---------------------	---------	-------------------------------------	-------	--------------------------	---------	--------------------------	-------	--------------------------	-----	--------------------------

<b>P. UTM X and Y Coordinates</b>	741017.735869207	4274278.81408082
-----------------------------------	------------------	------------------

<b>City Parcel Identification Number</b>	163300105	<b>Additional City Identification Number</b>	163300105
--	-----------	--	-----------

<b>2A. Architect / Builder / Designer / Engineer</b>

<b>2B. Architectural Style</b>

<b>2C. Property Type</b>
52 Two-Family Flat

<b>2D. Construction Date</b>	1923		
<b>2E. Alteration Dates</b>	#Name	<b>2F. Date Rebuilt</b>	
		<b>2G. Date Moved</b>	
		<b>2H. Demo Date</b>	

<b>2J. Historic Function</b>
01 Domestic

<b>2K. Historic Sub-Function</b>
01B Multiple Dwelling

<b>Present Function</b>
01 Domestic
01B Multiple Dwelling

<b>Q. Area(s) of Significance/Contexts</b>
030 Architecture
070 Community Planning and Development

<b>NR Eligibility</b>	Contributing to district
-----------------------	--------------------------

<b>Integrity</b>
Excellent

<b>Survey Report</b>
Dutchtown Survey

<b>Preparer</b>	<b>Survey Date</b>
Historic Preservation Services, LLC	2002 -- 2003

<b>2M. Resource Type</b>	Building
--------------------------	----------

<b>2N. Stories</b>	
Primary Structure	2
Secondary Structure	

<b>2O. Structural Systems</b>
UD Undetermined

<b>2P. Wall Materials</b>
30 Brick: Common Bond

<b>2Q. Other Materials</b>

<b>2R. Roof Shapes</b>
FT Flat
PR Parapet
GB Gable

<b>2S. Roof Materials</b>
01 None Listed
99 Other: Composition Shingle

<b>2T. Roof Features</b>

<b>2U. Foundation Materials</b>
40 Stone

<b>2V. Porch Type</b>
FU Full: Gable

<b>2W. Plan Code</b>
RC Rectangle

<b>2Z. Sources</b>
Sanborn maps, plat maps, and building permits.



<b>D. Address / Location</b>		
3822-24	Oregon	Ave.
<b>E. City</b> St. Louis, MO 63118	<b>B. County</b>	191 St. Louis

<b>2I. Owner's Name and Address (if Different)</b>

<b>A. Historic Name</b>	
<b>C. Other Name(s)</b>	

<b>N. Ownership</b>	Private	<input checked="" type="checkbox"/>	Local	<input type="checkbox"/>	Federal	<input type="checkbox"/>	State	<input type="checkbox"/>	Mix	<input type="checkbox"/>
---------------------	---------	-------------------------------------	-------	--------------------------	---------	--------------------------	-------	--------------------------	-----	--------------------------

<b>P. UTM X and Y Coordinates</b>	741072.843316585	4274259.48567314
-----------------------------------	------------------	------------------

<b>City Parcel Identification Number</b>	163800080	<b>Additional City Identification Number</b>	163800080
--	-----------	--	-----------

<b>2A. Architect / Builder / Designer / Engineer</b>

<b>2B. Architectural Style</b>

<b>2C. Property Type</b>
53 Four-Family Flat

<b>2D. Construction Date</b>	1922		
<b>2E. Alteration Dates</b>	#Name	<b>2F. Date Rebuilt</b>	
		<b>2G. Date Moved</b>	
		<b>2H. Demo Date</b>	

<b>2J. Historic Function</b>
01 Domestic

<b>2K. Historic Sub-Function</b>
01B Multiple Dwelling

<b>Present Function</b>
01 Domestic
01B Multiple Dwelling

<b>Q. Area(s) of Significance/Contexts</b>
030 Architecture
070 Community Planning and Development

<b>NR Eligibility</b>	Contributing to district
-----------------------	--------------------------

<b>Integrity</b>
Excellent

<b>Survey Report</b>
Dutchtown Survey

<b>Preparer</b>	<b>Survey Date</b>
Historic Preservation Services, LLC	2002 -- 2003

<b>2M. Resource Type</b>	Building
--------------------------	----------

<b>2N. Stories</b>	
Primary Structure	2
Secondary Structure	

<b>2O. Structural Systems</b>
UD Undetermined

<b>2P. Wall Materials</b>
30 Brick

<b>2Q. Other Materials</b>

<b>2R. Roof Shapes</b>
FT Flat
PR Parapet

<b>2S. Roof Materials</b>
01 None Listed

<b>2T. Roof Features</b>

<b>2U. Foundation Materials</b>

<b>2V. Porch Type</b>
BA Balcony

<b>2W. Plan Code</b>

<b>2Z. Sources</b>
Sanborn maps, plat maps, and building permits.



<b>D. Address / Location</b>		
3825	Oregon	Ave.
<b>E. City</b>	St. Louis, MO 63118	<b>B. County</b> 191 St. Louis

<b>2I. Owner's Name and Address (if Different)</b>

<b>A. Historic Name</b>	
<b>C. Other Name(s)</b>	

<b>N. Ownership</b>	Private	<input checked="" type="checkbox"/>	Local	<input type="checkbox"/>	Federal	<input type="checkbox"/>	State	<input type="checkbox"/>	Mix	<input type="checkbox"/>
---------------------	---------	-------------------------------------	-------	--------------------------	---------	--------------------------	-------	--------------------------	-----	--------------------------

<b>P. UTM X and Y Coordinates</b>	741016.435942346	4274268.77810611
-----------------------------------	------------------	------------------

<b>City Parcel Identification Number</b>	163300110	<b>Additional City Identification Number</b>	163300110
--	-----------	--	-----------

<b>2A. Architect / Builder / Designer / Engineer</b>

<b>2B. Architectural Style</b>

<b>2C. Property Type</b>
52 Two-Family Flat

<b>2D. Construction Date</b>	1923		
<b>2E. Alteration Dates</b>	#Name	<b>2F. Date Rebuilt</b>	
		<b>2G. Date Moved</b>	
		<b>2H. Demo Date</b>	

<b>2J. Historic Function</b>
01 Domestic

<b>2K. Historic Sub-Function</b>
01B Multiple Dwelling

<b>Present Function</b>
01 Domestic
01B Multiple Dwelling

<b>Q. Area(s) of Significance/Contexts</b>
030 Architecture
070 Community Planning and Development

<b>NR Eligibility</b>	Contributing to district
-----------------------	--------------------------

<b>Integrity</b>
Good to Fair

<b>Survey Report</b>
Dutchtown Survey

<b>Preparer</b>	<b>Survey Date</b>
Historic Preservation Services, LLC	2002 -- 2003

<b>2M. Resource Type</b>	Building
--------------------------	----------

<b>2N. Stories</b>	
Primary Structure	2
Secondary Structure	

<b>2O. Structural Systems</b>
UD Undetermined

<b>2P. Wall Materials</b>
30 Brick: Common Bond

<b>2Q. Other Materials</b>

<b>2R. Roof Shapes</b>
FT Flat
PR Parapet
GB Gable

<b>2S. Roof Materials</b>
01 None Listed
99 Other: Composition Shingle

<b>2T. Roof Features</b>

<b>2U. Foundation Materials</b>
40 Stone

<b>2V. Porch Type</b>
FU Full: Gable

<b>2W. Plan Code</b>
RC Rectangle

<b>2Z. Sources</b>
Sanborn maps, plat maps, and building permits.



<b>D. Address / Location</b>		
3827	Oregon	Ave.
<b>E. City</b> St. Louis, MO 63118	<b>B. County</b> 191 St. Louis	

<b>2I. Owner's Name and Address (if Different)</b>

<b>A. Historic Name</b>	
<b>C. Other Name(s)</b>	

<b>N. Ownership</b>	Private	<input checked="" type="checkbox"/>	Local	<input type="checkbox"/>	Federal	<input type="checkbox"/>	State	<input type="checkbox"/>	Mix	<input type="checkbox"/>
---------------------	---------	-------------------------------------	-------	--------------------------	---------	--------------------------	-------	--------------------------	-----	--------------------------

<b>P. UTM X and Y Coordinates</b>	741015.227928079	4274258.70686037
-----------------------------------	------------------	------------------

<b>City Parcel Identification Number</b>	163300120	<b>Additional City Identification Number</b>	163300120
--	-----------	--	-----------

<b>2A. Architect / Builder / Designer / Engineer</b>

<b>2B. Architectural Style</b>

<b>2C. Property Type</b>
52 Two-Family Flat

<b>2D. Construction Date</b>		1923
<b>2E. Alteration Dates</b>	#Name	<b>2F. Date Rebuilt</b>
		<b>2G. Date Moved</b>
		<b>2H. Demo Date</b>

<b>2J. Historic Function</b>
01 Domestic

<b>2K. Historic Sub-Function</b>
01B Multiple Dwelling

<b>Present Function</b>
01 Domestic
01B Multiple Dwelling

<b>Q. Area(s) of Significance/Contexts</b>
030 Architecture
070 Community Planning and Development

<b>NR Eligibility</b>	Contributing to district
-----------------------	--------------------------

<b>Integrity</b>
Excellent

<b>Survey Report</b>
Dutchtown Survey

<b>Preparer</b>	<b>Survey Date</b>
Historic Preservation Services, LLC	2002 -- 2003

<b>2M. Resource Type</b>	Building
--------------------------	----------

<b>2N. Stories</b>	
Primary Structure	2
Secondary Structure	

<b>2O. Structural Systems</b>
UD Undetermined

<b>2P. Wall Materials</b>
30 Brick: Common Bond

<b>2Q. Other Materials</b>

<b>2R. Roof Shapes</b>
FT Flat
PR Parapet
GB Gable

<b>2S. Roof Materials</b>
01 None Listed
99 Other: Composition Shingle

<b>2T. Roof Features</b>

<b>2U. Foundation Materials</b>
40 Stone

<b>2V. Porch Type</b>
FU Full: Gable

<b>2W. Plan Code</b>
RC Rectangle

<b>2Z. Sources</b>
Sanborn maps, plat maps, and building permits.





<b>D. Address / Location</b>		
3828	Oregon	Ave.
<b>E. City</b> St. Louis, MO 63118	<b>B. County</b> 191 St. Louis	

<b>2I. Owner's Name and Address (if Different)</b>

<b>A. Historic Name</b>	
<b>C. Other Name(s)</b>	

<b>N. Ownership</b>	Private	<input checked="" type="checkbox"/>	Local	<input type="checkbox"/>	Federal	<input type="checkbox"/>	State	<input type="checkbox"/>	Mix	<input type="checkbox"/>
---------------------	---------	-------------------------------------	-------	--------------------------	---------	--------------------------	-------	--------------------------	-----	--------------------------

<b>P. UTM X and Y Coordinates</b>	741071.454809341	4274248.68726432
-----------------------------------	------------------	------------------

<b>City Parcel Identification Number</b>	163800070	<b>Additional City Identification Number</b>	163800070
--	-----------	--	-----------

<b>2A. Architect / Builder / Designer / Engineer</b>
Theo. Degenhardt (1909)

<b>2B. Architectural Style</b>

<b>2C. Property Type</b>
52 Two-Family Flat

<b>2D. Construction Date</b>	c.	1908
<b>2E. Alteration Dates</b>	#Name	<b>2F. Date Rebuilt</b>
		<b>2G. Date Moved</b>
		<b>2H. Demo Date</b>

<b>2J. Historic Function</b>
01 Domestic

<b>2K. Historic Sub-Function</b>
01B Multiple Dwelling

<b>Present Function</b>
01 Domestic
01B Multiple Dwelling

<b>Q. Area(s) of Significance/Contexts</b>
030 Architecture
070 Community Planning and Development

<b>NR Eligibility</b>	Contributing to district
-----------------------	--------------------------

<b>Integrity</b>
Excellent

<b>Survey Report</b>
Dutchtown Survey

<b>Preparer</b>	<b>Survey Date</b>
Historic Preservation Services, LLC	2002 -- 2003

<b>2M. Resource Type</b>	Building
--------------------------	----------

<b>2N. Stories</b>	
Primary Structure	2
Secondary Structure	

<b>2O. Structural Systems</b>
UD Undetermined

<b>2P. Wall Materials</b>
30 Brick: Common Bond

<b>2Q. Other Materials</b>

<b>2R. Roof Shapes</b>
FT Flat
PR Parapet

<b>2S. Roof Materials</b>
01 None Listed
99 Other: Composition Shingle

<b>2T. Roof Features</b>

<b>2U. Foundation Materials</b>
40 Stone

<b>2V. Porch Type</b>
SI Side

<b>2W. Plan Code</b>
LS L-Shape

<b>2Z. Sources</b>
Sanborn maps, plat maps, and building permits.



<b>D. Address / Location</b>		
3830	Oregon	Ave.
<b>E. City</b> St. Louis, MO 63118	<b>B. County</b>	191 St. Louis

<b>2I. Owner's Name and Address (if Different)</b>

<b>A. Historic Name</b>	
<b>C. Other Name(s)</b>	

<b>N. Ownership</b>	Private	<input checked="" type="checkbox"/>	Local	<input type="checkbox"/>	Federal	<input type="checkbox"/>	State	<input type="checkbox"/>	Mix	<input type="checkbox"/>
---------------------	---------	-------------------------------------	-------	--------------------------	---------	--------------------------	-------	--------------------------	-----	--------------------------

<b>P. UTM X and Y Coordinates</b>	741070.460892107	4274240.95879774
-----------------------------------	------------------	------------------

<b>City Parcel Identification Number</b>	163800060	<b>Additional City Identification Number</b>	163800060
--	-----------	--	-----------

<b>2A. Architect / Builder / Designer / Engineer</b>

<b>2B. Architectural Style</b>

<b>2C. Property Type</b>
52 Two-Family Flat

<b>2D. Construction Date</b>	1929		
<b>2E. Alteration Dates</b>	#Name	<b>2F. Date Rebuilt</b>	
		<b>2G. Date Moved</b>	
		<b>2H. Demo Date</b>	

<b>2J. Historic Function</b>
01 Domestic

<b>2K. Historic Sub-Function</b>
01B Multiple Dwelling

<b>Present Function</b>
01 Domestic
01B Multiple Dwelling

<b>Q. Area(s) of Significance/Contexts</b>
030 Architecture
070 Community Planning and Development

<b>NR Eligibility</b>	Contributing to district
-----------------------	--------------------------

<b>Integrity</b>
Excellent

<b>Survey Report</b>
Dutchtown Survey

<b>Preparer</b>	<b>Survey Date</b>
Historic Preservation Services, LLC	2002 -- 2003

<b>2M. Resource Type</b>	Building
--------------------------	----------

<b>2N. Stories</b>	
Primary Structure	2
Secondary Structure	

<b>2O. Structural Systems</b>
UD Undetermined

<b>2P. Wall Materials</b>
30 Brick

<b>2Q. Other Materials</b>

<b>2R. Roof Shapes</b>
FT Flat
PR Parapet

<b>2S. Roof Materials</b>
01 None Listed
99 Other: Composition Shingle

<b>2T. Roof Features</b>

<b>2U. Foundation Materials</b>
40 Stone

<b>2V. Porch Type</b>
FU Full: Balcony

<b>2W. Plan Code</b>
RC Rectangle

<b>2Z. Sources</b>
Sanborn maps, plat maps, and building permits.



<b>D. Address / Location</b>		
3831	Oregon	Ave.
<b>E. City</b>	St. Louis, MO 63118	<b>B. County</b> 191 St. Louis

<b>2I. Owner's Name and Address (if Different)</b>

<b>A. Historic Name</b>	
<b>C. Other Name(s)</b>	

<b>N. Ownership</b>	Private	<input checked="" type="checkbox"/>	Local	<input type="checkbox"/>	Federal	<input type="checkbox"/>	State	<input type="checkbox"/>	Mix	<input type="checkbox"/>
---------------------	---------	-------------------------------------	-------	--------------------------	---------	--------------------------	-------	--------------------------	-----	--------------------------

<b>P. UTM X and Y Coordinates</b>	741014.070105604	4274249.95467871
-----------------------------------	------------------	------------------

<b>City Parcel Identification Number</b>	163300130	<b>Additional City Identification Number</b>	163300130
--	-----------	--	-----------

<b>2A. Architect / Builder / Designer / Engineer</b>
W. Elias (1907)

<b>2B. Architectural Style</b>

<b>2C. Property Type</b>
52 Two-Family Flat

<b>2D. Construction Date</b>	1907
------------------------------	------

<b>2E. Alteration Dates</b>	#Name	<b>2F. Date Rebuilt</b>	
		<b>2G. Date Moved</b>	
		<b>2H. Demo Date</b>	

<b>2J. Historic Function</b>
01 Domestic

<b>2K. Historic Sub-Function</b>
01B Multiple Dwelling

<b>Present Function</b>
01 Domestic
01B Multiple Dwelling

<b>Q. Area(s) of Significance/Contexts</b>
030 Architecture
070 Community Planning and Development

<b>NR Eligibility</b>	Contributing to district
-----------------------	--------------------------

<b>Integrity</b>
Good to Fair

<b>Survey Report</b>
Dutchtown Survey

<b>Preparer</b>	<b>Survey Date</b>
Historic Preservation Services, LLC	2002 -- 2003

<b>2M. Resource Type</b>	Building
--------------------------	----------

<b>2N. Stories</b>	
Primary Structure	2
Secondary Structure	

<b>2O. Structural Systems</b>
UD Undetermined

<b>2P. Wall Materials</b>
30 Brick: Common Bond

<b>2Q. Other Materials</b>

<b>2R. Roof Shapes</b>
FT Flat
PR Parapet

<b>2S. Roof Materials</b>
01 None Listed
99 Other: Composition Shingle

<b>2T. Roof Features</b>

<b>2U. Foundation Materials</b>
40 Stone

<b>2V. Porch Type</b>
SI Side

<b>2W. Plan Code</b>
LS L-Shape

<b>2Z. Sources</b>
Sanborn maps, plat maps, and building permits.



<b>D. Address / Location</b>		
3833	Oregon	Ave.
<b>E. City</b>	St. Louis, MO 63118	<b>B. County</b> 191 St. Louis

<b>2I. Owner's Name and Address (if Different)</b>

<b>A. Historic Name</b>	
<b>C. Other Name(s)</b>	

<b>N. Ownership</b>	Private	<input checked="" type="checkbox"/>	Local	<input type="checkbox"/>	Federal	<input type="checkbox"/>	State	<input type="checkbox"/>	Mix	<input type="checkbox"/>
---------------------	---------	-------------------------------------	-------	--------------------------	---------	--------------------------	-------	--------------------------	-----	--------------------------

<b>P. UTM X and Y Coordinates</b>	741012.997018422	4274241.97708937
-----------------------------------	------------------	------------------

<b>City Parcel Identification Number</b>	163300140	<b>Additional City Identification Number</b>	163300140
--	-----------	--	-----------

<b>2A. Architect / Builder / Designer / Engineer</b>

<b>2B. Architectural Style</b>
43 Second Empire Mansard

<b>2C. Property Type</b>

<b>2D. Construction Date</b>	c.	1908
<b>2E. Alteration Dates</b>	#Name	<b>2F. Date Rebuilt</b>
		<b>2G. Date Moved</b>
		<b>2H. Demo Date</b>

<b>2J. Historic Function</b>
01 Domestic

<b>2K. Historic Sub-Function</b>
01A Single Dwelling

<b>Present Function</b>
01 Domestic
01A Single Dwelling

<b>Q. Area(s) of Significance/Contexts</b>
030 Architecture
070 Community Planning and Development

<b>NR Eligibility</b>	Contributing to district
-----------------------	--------------------------

<b>Integrity</b>
Excellent

<b>Survey Report</b>
Dutchtown Survey

<b>Preparer</b>	<b>Survey Date</b>
Historic Preservation Services, LLC	2002 -- 2003

<b>2M. Resource Type</b>	Building
--------------------------	----------

<b>2N. Stories</b>	
Primary Structure	2
Secondary Structure	

<b>2O. Structural Systems</b>
UD Undetermined

<b>2P. Wall Materials</b>
30 Brick

<b>2Q. Other Materials</b>

<b>2R. Roof Shapes</b>
FT Flat
PR Parapet
MN Mansard

<b>2S. Roof Materials</b>
01 None Listed
99 Other: Siding
22 Shingle Decorative

<b>2T. Roof Features</b>
DR Dormer: Pediment

<b>2U. Foundation Materials</b>
40 Stone

<b>2V. Porch Type</b>
SI Side

<b>2W. Plan Code</b>
RC Rectangle

<b>2Z. Sources</b>
Sanborn maps, plat maps, and building permits.





<b>D. Address / Location</b>		
3834	Oregon	Ave.
<b>E. City</b> St. Louis, MO 63118	<b>B. County</b>	191 St. Louis

<b>2I. Owner's Name and Address (if Different)</b>

<b>A. Historic Name</b>	
<b>C. Other Name(s)</b>	

<b>N. Ownership</b>	Private	<input checked="" type="checkbox"/>	Local	<input type="checkbox"/>	Federal	<input type="checkbox"/>	State	<input type="checkbox"/>	Mix	<input type="checkbox"/>
---------------------	---------	-------------------------------------	-------	--------------------------	---------	--------------------------	-------	--------------------------	-----	--------------------------

<b>P. UTM X and Y Coordinates</b>	741069.443809733	4274233.04836827
-----------------------------------	------------------	------------------

<b>City Parcel Identification Number</b>	163800050	<b>Additional City Identification Number</b>	163800050
--	-----------	--	-----------

<b>2A. Architect / Builder / Designer / Engineer</b>
Leo Naert (1906)

<b>2B. Architectural Style</b>

<b>2C. Property Type</b>
52 Two-Family Flat

<b>2D. Construction Date</b>	1906		
<b>2E. Alteration Dates</b>	#Name	<b>2F. Date Rebuilt</b>	
		<b>2G. Date Moved</b>	
		<b>2H. Demo Date</b>	

<b>2J. Historic Function</b>
01 Domestic

<b>2K. Historic Sub-Function</b>
01B Multiple Dwelling

<b>Present Function</b>
01 Domestic
01B Multiple Dwelling

<b>Q. Area(s) of Significance/Contexts</b>
030 Architecture
070 Community Planning and Development

<b>NR Eligibility</b>	Contributing to district
-----------------------	--------------------------

<b>Integrity</b>
Good to Fair

<b>Survey Report</b>
Dutchtown Survey

<b>Preparer</b>	<b>Survey Date</b>
Historic Preservation Services, LLC	2002 -- 2003

<b>2M. Resource Type</b>	Building
--------------------------	----------

<b>2N. Stories</b>	
Primary Structure	2
Secondary Structure	

<b>2O. Structural Systems</b>
UD Undetermined

<b>2P. Wall Materials</b>
30 Brick: Common Bond

<b>2Q. Other Materials</b>

<b>2R. Roof Shapes</b>
FT Flat
PR Parapet

<b>2S. Roof Materials</b>
01 None Listed
99 Other: Composition Shingle

<b>2T. Roof Features</b>

<b>2U. Foundation Materials</b>
40 Stone

<b>2V. Porch Type</b>
R1 Recessed-1 Story
AW Awning

<b>2W. Plan Code</b>
RC Rectangle

<b>2Z. Sources</b>
Sanborn maps, plat maps, and building permits.



<b>D. Address / Location</b>		
3835	Oregon	Ave.
<b>E. City</b>	St. Louis, MO 63118	<b>B. County</b> 191 St. Louis

<b>2I. Owner's Name and Address (if Different)</b>

<b>A. Historic Name</b>	
<b>C. Other Name(s)</b>	

<b>N. Ownership</b>	Private	<input checked="" type="checkbox"/>	Local	<input type="checkbox"/>	Federal	<input type="checkbox"/>	State	<input type="checkbox"/>	Mix	<input type="checkbox"/>
---------------------	---------	-------------------------------------	-------	--------------------------	---------	--------------------------	-------	--------------------------	-----	--------------------------

<b>P. UTM X and Y Coordinates</b>	741011.963701181	4274234.13304287
-----------------------------------	------------------	------------------

<b>City Parcel Identification Number</b>	163300150	<b>Additional City Identification Number</b>	163300150
--	-----------	--	-----------

<b>2A. Architect / Builder / Designer / Engineer</b>

<b>2B. Architectural Style</b>

<b>2C. Property Type</b>
52 Two-Family Flat

<b>2D. Construction Date</b>	c.	1908
------------------------------	----	------

<b>2E. Alteration Dates</b>	#Name	<b>2F. Date Rebuilt</b>	
		<b>2G. Date Moved</b>	
		<b>2H. Demo Date</b>	

<b>2J. Historic Function</b>
01 Domestic

<b>2K. Historic Sub-Function</b>
01B Multiple Dwelling

<b>Present Function</b>
01 Domestic
01B Multiple Dwelling

<b>Q. Area(s) of Significance/Contexts</b>
030 Architecture
070 Community Planning and Development

<b>NR Eligibility</b>	Contributing to district
-----------------------	--------------------------

<b>Integrity</b>
Good to Fair

<b>Survey Report</b>
Dutchtown Survey

<b>Preparer</b>	<b>Survey Date</b>
Historic Preservation Services, LLC	2002 -- 2003

<b>2M. Resource Type</b>	Building
--------------------------	----------

<b>2N. Stories</b>	
Primary Structure	2
Secondary Structure	

<b>2O. Structural Systems</b>
UD Undetermined

<b>2P. Wall Materials</b>
30 Brick: Common Bond

<b>2Q. Other Materials</b>

<b>2R. Roof Shapes</b>
FT Flat
PR Parapet

<b>2S. Roof Materials</b>
01 None Listed
99 Other: Composition Shingle

<b>2T. Roof Features</b>

<b>2U. Foundation Materials</b>
40 Stone

<b>2V. Porch Type</b>
SI Side: Balcony

<b>2W. Plan Code</b>
LS L-Shape

<b>2Z. Sources</b>
Sanborn maps, plat maps, and building permits.





<b>D. Address / Location</b>		
3836	Oregon	Ave.
<b>E. City</b> St. Louis, MO 63118	<b>B. County</b> 191 St. Louis	

<b>2I. Owner's Name and Address (if Different)</b>

<b>A. Historic Name</b>	
<b>C. Other Name(s)</b>	

<b>N. Ownership</b>	Private	<input checked="" type="checkbox"/>	Local	<input type="checkbox"/>	Federal	<input type="checkbox"/>	State	<input type="checkbox"/>	Mix	<input type="checkbox"/>
---------------------	---------	-------------------------------------	-------	--------------------------	---------	--------------------------	-------	--------------------------	-----	--------------------------

<b>P. UTM X and Y Coordinates</b>	741068.419011083	4274225.08074922
-----------------------------------	------------------	------------------

<b>City Parcel Identification Number</b>	163800040	<b>Additional City Identification Number</b>	163800040
--	-----------	--	-----------

<b>2A. Architect / Builder / Designer / Engineer</b>

<b>2B. Architectural Style</b>

<b>2C. Property Type</b>
14 Shotgun

<b>2D. Construction Date</b>	c.	1908
<b>2E. Alteration Dates</b>	#Name	<b>2F. Date Rebuilt</b>
		<b>2G. Date Moved</b>
		<b>2H. Demo Date</b>

<b>2J. Historic Function</b>
01 Domestic

<b>2K. Historic Sub-Function</b>
01A Single Dwelling

<b>Present Function</b>
01 Domestic
01A Single Dwelling

<b>Q. Area(s) of Significance/Contexts</b>
030 Architecture
070 Community Planning and Development

<b>NR Eligibility</b>	Contributing to district
-----------------------	--------------------------

<b>Integrity</b>
Good to Fair

<b>Survey Report</b>
Dutchtown Survey

<b>Preparer</b>	<b>Survey Date</b>
Historic Preservation Services, LLC	2002 -- 2003

<b>2M. Resource Type</b>	Building
--------------------------	----------

<b>2N. Stories</b>	
Primary Structure	1
Secondary Structure	

<b>2O. Structural Systems</b>
UD Undetermined

<b>2P. Wall Materials</b>
30 Brick

<b>2Q. Other Materials</b>

<b>2R. Roof Shapes</b>
FT Flat
PR Parapet

<b>2S. Roof Materials</b>
01 None Listed

<b>2T. Roof Features</b>

<b>2U. Foundation Materials</b>
40 Stone

<b>2V. Porch Type</b>
ST Stoop

<b>2W. Plan Code</b>
RC Rectangle

<b>2Z. Sources</b>
Sanborn maps, plat maps, and building permits.



<b>D. Address / Location</b>		
3838	Oregon	Ave.
<b>E. City</b> St. Louis, MO 63118	<b>B. County</b> 191 St. Louis	

<b>2I. Owner's Name and Address (if Different)</b>

<b>A. Historic Name</b>	
<b>C. Other Name(s)</b>	

<b>N. Ownership</b>	Private	<input checked="" type="checkbox"/>	Local	<input type="checkbox"/>	Federal	<input type="checkbox"/>	State	<input type="checkbox"/>	Mix	<input type="checkbox"/>
---------------------	---------	-------------------------------------	-------	--------------------------	---------	--------------------------	-------	--------------------------	-----	--------------------------

<b>P. UTM X and Y Coordinates</b>	741067.418045758	4274217.29485101
-----------------------------------	------------------	------------------

<b>City Parcel Identification Number</b>	163800030	<b>Additional City Identification Number</b>	163800030
--	-----------	--	-----------

<b>2A. Architect / Builder / Designer / Engineer</b>
E. Reiss (1905)

<b>2B. Architectural Style</b>

<b>2C. Property Type</b>
49 Single Family Undetermined

<b>2D. Construction Date</b>	1905		
<b>2E. Alteration Dates</b>	#Name	<b>2F. Date Rebuilt</b>	
		<b>2G. Date Moved</b>	
		<b>2H. Demo Date</b>	

<b>2J. Historic Function</b>
01 Domestic

<b>2K. Historic Sub-Function</b>
01A Single Dwelling

<b>Present Function</b>
01 Domestic
01A Single Dwelling

<b>Q. Area(s) of Significance/Contexts</b>
030 Architecture
070 Community Planning and Development

<b>NR Eligibility</b>	Contributing to district
-----------------------	--------------------------

<b>Integrity</b>
Good to Fair

<b>Survey Report</b>
Dutchtown Survey

<b>Preparer</b>	<b>Survey Date</b>
Historic Preservation Services, LLC	2002 -- 2003

<b>2M. Resource Type</b>	Building
--------------------------	----------

<b>2N. Stories</b>	
Primary Structure	1
Secondary Structure	

<b>2O. Structural Systems</b>
UD Undetermined

<b>2P. Wall Materials</b>
30 Brick: Common Bond

<b>2Q. Other Materials</b>
----------------------------

<b>2R. Roof Shapes</b>
OT Other: Gable-on-Hip

<b>2S. Roof Materials</b>
99 Other: Composition Shingle

<b>2T. Roof Features</b>
--------------------------

<b>2U. Foundation Materials</b>
40 Stone

<b>2V. Porch Type</b>
OB Other Bay: Half-hipped

<b>2W. Plan Code</b>
RC Rectangle

<b>2Z. Sources</b>
Sanborn maps, plat maps, and building permits.





<b>D. Address / Location</b>		
3839	Oregon	Ave.
<b>E. City</b>	St. Louis, MO 63118	<b>B. County</b> 191 St. Louis

<b>2I. Owner's Name and Address (if Different)</b>

<b>A. Historic Name</b>	
<b>C. Other Name(s)</b>	

<b>N. Ownership</b>	Private	<input checked="" type="checkbox"/>	Local	<input type="checkbox"/>	Federal	<input type="checkbox"/>	State	<input type="checkbox"/>	Mix	<input type="checkbox"/>
---------------------	---------	-------------------------------------	-------	--------------------------	---------	--------------------------	-------	--------------------------	-----	--------------------------

<b>P. UTM X and Y Coordinates</b>	741011.036846713	4274226.5489229
-----------------------------------	------------------	-----------------

<b>City Parcel Identification Number</b>	163300160	<b>Additional City Identification Number</b>	163300160
--	-----------	--	-----------

<b>2A. Architect / Builder / Designer / Engineer</b>
K. Moses (1924)

<b>2B. Architectural Style</b>
65 Bungalow/Craftsman

<b>2C. Property Type</b>

<b>2D. Construction Date</b>	1924		
<b>2E. Alteration Dates</b>	#Name	<b>2F. Date Rebuilt</b>	
		<b>2G. Date Moved</b>	
		<b>2H. Demo Date</b>	

<b>2J. Historic Function</b>
01 Domestic

<b>2K. Historic Sub-Function</b>
01A Single Dwelling

<b>Present Function</b>
01 Domestic
01A Single Dwelling

<b>Q. Area(s) of Significance/Contexts</b>
030 Architecture
070 Community Planning and Development

<b>NR Eligibility</b>	Contributing to district
-----------------------	--------------------------

<b>Integrity</b>
Good to Fair

<b>Survey Report</b>
Dutchtown Survey

<b>Preparer</b>	<b>Survey Date</b>
Historic Preservation Services, LLC	2002 -- 2003

<b>2M. Resource Type</b>	Building
--------------------------	----------

<b>2N. Stories</b>	
Primary Structure	1
Secondary Structure	

<b>2O. Structural Systems</b>
UD Undetermined

<b>2P. Wall Materials</b>
30 Brick

<b>2Q. Other Materials</b>

<b>2R. Roof Shapes</b>
GB Gable: Front

<b>2S. Roof Materials</b>
99 Other: Composition Shingle

<b>2T. Roof Features</b>

<b>2U. Foundation Materials</b>
40 Stone

<b>2V. Porch Type</b>
FU Full: Gable

<b>2W. Plan Code</b>
RC Rectangle

<b>2Z. Sources</b>
Sanborn maps, plat maps, and building permits.



<b>D. Address / Location</b>		
3841	Oregon	Ave.
<b>E. City</b> St. Louis, MO 63118	<b>B. County</b> 191 St. Louis	

<b>2I. Owner's Name and Address (if Different)</b>

<b>A. Historic Name</b>	
<b>C. Other Name(s)</b>	

<b>N. Ownership</b>	Private	<input checked="" type="checkbox"/>	Local	<input type="checkbox"/>	Federal	<input type="checkbox"/>	State	<input type="checkbox"/>	Mix	<input type="checkbox"/>
---------------------	---------	-------------------------------------	-------	--------------------------	---------	--------------------------	-------	--------------------------	-----	--------------------------

<b>P. UTM X and Y Coordinates</b>	741010.043685007	4274219.35327927
-----------------------------------	------------------	------------------

<b>City Parcel Identification Number</b>	163300170	<b>Additional City Identification Number</b>	163300170
--	-----------	--	-----------

<b>2A. Architect / Builder / Designer / Engineer</b>
K. Moses (1924)

<b>2B. Architectural Style</b>
65 Bungalow/Craftsman

<b>2C. Property Type</b>

<b>2D. Construction Date</b>	1924
------------------------------	------

<b>2E. Alteration Dates</b>	#Name	<b>2F. Date Rebuilt</b>	
		<b>2G. Date Moved</b>	
		<b>2H. Demo Date</b>	

<b>2J. Historic Function</b>
01 Domestic

<b>2K. Historic Sub-Function</b>
01A Single Dwelling

<b>Present Function</b>
01 Domestic
01A Single Dwelling

<b>Q. Area(s) of Significance/Contexts</b>
030 Architecture
070 Community Planning and Development

<b>NR Eligibility</b>	Contributing to district
-----------------------	--------------------------

<b>Integrity</b>
Good to Fair

<b>Survey Report</b>
Dutchtown Survey

<b>Preparer</b>	<b>Survey Date</b>
Historic Preservation Services, LLC	2002 -- 2003

<b>2M. Resource Type</b>	Building
--------------------------	----------

<b>2N. Stories</b>	
Primary Structure	1
Secondary Structure	

<b>2O. Structural Systems</b>
UD Undetermined

<b>2P. Wall Materials</b>
30 Brick: Common Bond

<b>2Q. Other Materials</b>

<b>2R. Roof Shapes</b>
GB Gable: Front

<b>2S. Roof Materials</b>
99 Other: Composition Shingle

<b>2T. Roof Features</b>

<b>2U. Foundation Materials</b>
40 Stone

<b>2V. Porch Type</b>
FU Full: Gable

<b>2W. Plan Code</b>
RC Rectangle

<b>2Z. Sources</b>
Sanborn maps, plat maps, and building permits.



<b>D. Address / Location</b>		
3843	Oregon	Ave.
<b>E. City</b>	St. Louis, MO 63118	<b>B. County</b> 191 St. Louis

<b>2I. Owner's Name and Address (if Different)</b>

<b>A. Historic Name</b>	
<b>C. Other Name(s)</b>	

<b>N. Ownership</b>	Private	<input checked="" type="checkbox"/>	Local	<input type="checkbox"/>	Federal	<input type="checkbox"/>	State	<input type="checkbox"/>	Mix	<input type="checkbox"/>
---------------------	---------	-------------------------------------	-------	--------------------------	---------	--------------------------	-------	--------------------------	-----	--------------------------

<b>P. UTM X and Y Coordinates</b>	741009.066977447	4274210.6354723
-----------------------------------	------------------	-----------------

<b>City Parcel Identification Number</b>	163300180	<b>Additional City Identification Number</b>	163300180
--	-----------	--	-----------

<b>2A. Architect / Builder / Designer / Engineer</b>
T. Degenhardt (1915)

<b>2B. Architectural Style</b>

<b>2C. Property Type</b>
52 Two-Family Flat

<b>2D. Construction Date</b>	1915		
<b>2E. Alteration Dates</b>	#Name	<b>2F. Date Rebuilt</b>	
		<b>2G. Date Moved</b>	
		<b>2H. Demo Date</b>	

<b>2J. Historic Function</b>
01 Domestic

<b>2K. Historic Sub-Function</b>
01B Multiple Dwelling

<b>Present Function</b>
01 Domestic
01B Multiple Dwelling

<b>Q. Area(s) of Significance/Contexts</b>
030 Architecture
070 Community Planning and Development

<b>NR Eligibility</b>	Contributing to district
-----------------------	--------------------------

<b>Integrity</b>
Good to Fair

<b>Survey Report</b>
Dutchtown Survey

<b>Preparer</b>	<b>Survey Date</b>
Historic Preservation Services, LLC	2002 -- 2003

<b>2M. Resource Type</b>	Building
--------------------------	----------

<b>2N. Stories</b>	
Primary Structure	2
Secondary Structure	

<b>2O. Structural Systems</b>
UD Undetermined

<b>2P. Wall Materials</b>
30 Brick

<b>2Q. Other Materials</b>

<b>2R. Roof Shapes</b>
FT Flat
PR Parapet

<b>2S. Roof Materials</b>
01 None Listed

<b>2T. Roof Features</b>

<b>2U. Foundation Materials</b>
40 Stone

<b>2V. Porch Type</b>
R1 Recessed-1 Story

<b>2W. Plan Code</b>
RC Rectangle

<b>2Z. Sources</b>
Sanborn maps, plat maps, and building permits.



<b>D. Address / Location</b>		
3846	Oregon	Ave.
<b>E. City</b>	St. Louis, MO 63118	<b>B. County</b> 191 St. Louis

<b>2I. Owner's Name and Address (if Different)</b>

<b>A. Historic Name</b>	
<b>C. Other Name(s)</b>	

<b>N. Ownership</b>	Private	<input checked="" type="checkbox"/>	Local	<input type="checkbox"/>	Federal	<input type="checkbox"/>	State	<input type="checkbox"/>	Mix	<input type="checkbox"/>
---------------------	---------	-------------------------------------	-------	--------------------------	---------	--------------------------	-------	--------------------------	-----	--------------------------

<b>P. UTM X and Y Coordinates</b>	741065.547262428	4274201.71951066
-----------------------------------	------------------	------------------

<b>City Parcel Identification Number</b>	163800010	<b>Additional City Identification Number</b>	163800010
--	-----------	--	-----------

--

<b>2A. Architect / Builder / Designer / Engineer</b>

<b>2B. Architectural Style</b>
Unknown

<b>2C. Property Type</b>

<b>2D. Construction Date</b>	c.	1907
------------------------------	----	------

<b>2E. Alteration Dates</b>	#Name	<b>2F. Date Rebuilt</b>	
		<b>2G. Date Moved</b>	
		<b>2H. Demo Date</b>	

<b>2J. Historic Function</b>
18 Unknown

<b>2K. Historic Sub-Function</b>

<b>Present Function</b>
18 Unknown

<b>Q. Area(s) of Significance/Contexts</b>
030 Architecture
070 Community Planning and Development

<b>NR Eligibility</b>	Contributing to district
-----------------------	--------------------------

<b>Integrity</b>
Good to Fair

<b>Survey Report</b>
Dutchtown Survey

<b>Preparer</b>	<b>Survey Date</b>
Historic Preservation Services, LLC	2002 -- 2003

<b>2M. Resource Type</b>	Building
--------------------------	----------

<b>2N. Stories</b>	
Primary Structure	0
Secondary Structure	

<b>2O. Structural Systems</b>
UD Undetermined

<b>2P. Wall Materials</b>
01 None Listed

<b>2Q. Other Materials</b>

<b>2R. Roof Shapes</b>
01 None Listed

<b>2S. Roof Materials</b>
01 None Listed

<b>2T. Roof Features</b>

<b>2U. Foundation Materials</b>
01 None Listed

<b>2V. Porch Type</b>
01 None Listed

<b>2W. Plan Code</b>
01 None Listed

<b>2Z. Sources</b>
Sanborn maps, plat maps, and building permits.





<b>D. Address / Location</b>		
3914	Oregon	Ave.
<b>E. City</b> St. Louis, MO 63118	<b>B. County</b>	191 St. Louis

<b>2I. Owner's Name and Address (if Different)</b>

<b>A. Historic Name</b>	
<b>C. Other Name(s)</b>	

<b>N. Ownership</b>	Private	<input checked="" type="checkbox"/>	Local	<input type="checkbox"/>	Federal	<input type="checkbox"/>	State	<input type="checkbox"/>	Mix	<input type="checkbox"/>
---------------------	---------	-------------------------------------	-------	--------------------------	---------	--------------------------	-------	--------------------------	-----	--------------------------

<b>P. UTM X and Y Coordinates</b>	741050.60043329	4274089.24885064
-----------------------------------	-----------------	------------------

<b>City Parcel Identification Number</b>	256800090	<b>Additional City Identification Number</b>	256800090
--	-----------	--	-----------

<b>2A. Architect / Builder / Designer / Engineer</b>
Wm. Degenhardt (1903)

<b>2B. Architectural Style</b>

<b>2C. Property Type</b>
14 Shotgun

<b>2D. Construction Date</b>	1903		
<b>2E. Alteration Dates</b>	#Name	<b>2F. Date Rebuilt</b>	
		<b>2G. Date Moved</b>	
		<b>2H. Demo Date</b>	

<b>2J. Historic Function</b>
01 Domestic

<b>2K. Historic Sub-Function</b>

<b>Present Function</b>
01 Domestic

<b>Q. Area(s) of Significance/Contexts</b>
030 Architecture
070 Community Planning and Development

<b>NR Eligibility</b>	Contributing to district
-----------------------	--------------------------

<b>Integrity</b>
Good to Fair

<b>Survey Report</b>
Dutchtown Survey

<b>Preparer</b>	<b>Survey Date</b>
Historic Preservation Services, LLC	2002 -- 2003

<b>2M. Resource Type</b>	Building
--------------------------	----------

<b>2N. Stories</b>	
Primary Structure	1
Secondary Structure	

<b>2O. Structural Systems</b>
LB Load Bearing Brick

<b>2P. Wall Materials</b>
30 Brick

<b>2Q. Other Materials</b>

<b>2R. Roof Shapes</b>
FT Flat
PR Parapet

<b>2S. Roof Materials</b>
01 None Listed

<b>2T. Roof Features</b>

<b>2U. Foundation Materials</b>
40 Stone

<b>2V. Porch Type</b>
AW Awning

<b>2W. Plan Code</b>
RC Rectangle

<b>2Z. Sources</b>
Sanborn maps, plat maps, and building permits.





<b>D. Address / Location</b>		
3915	Oregon	Ave.
<b>E. City</b> St. Louis, MO 63118	<b>B. County</b>	191 St. Louis

<b>2I. Owner's Name and Address (if Different)</b>

<b>A. Historic Name</b>	
<b>C. Other Name(s)</b>	

<b>N. Ownership</b>	Private	<input checked="" type="checkbox"/>	Local	<input type="checkbox"/>	Federal	<input type="checkbox"/>	State	<input type="checkbox"/>	Mix	<input type="checkbox"/>
---------------------	---------	-------------------------------------	-------	--------------------------	---------	--------------------------	-------	--------------------------	-----	--------------------------

<b>P. UTM X and Y Coordinates</b>	740994.326594879	4274097.56205996
-----------------------------------	------------------	------------------

<b>City Parcel Identification Number</b>	256900220	<b>Additional City Identification Number</b>	256900220
--	-----------	--	-----------

<b>2A. Architect / Builder / Designer / Engineer</b>

<b>2B. Architectural Style</b>

<b>2C. Property Type</b>
15 Single Pen

<b>2D. Construction Date</b>		c.	1895
<b>2E. Alteration Dates</b>	#Name	<b>2F. Date Rebuilt</b>	
		<b>2G. Date Moved</b>	
		<b>2H. Demo Date</b>	

<b>2J. Historic Function</b>
01 Domestic

<b>2K. Historic Sub-Function</b>

<b>Present Function</b>
01 Domestic

<b>Q. Area(s) of Significance/Contexts</b>
030 Architecture
070 Community Planning and Development

<b>NR Eligibility</b>	Contributing to district
-----------------------	--------------------------

<b>Integrity</b>
Good to Fair

<b>Survey Report</b>
Dutchtown Survey

<b>Preparer</b>	<b>Survey Date</b>
Historic Preservation Services, LLC	2002 -- 2003

<b>2M. Resource Type</b>	Building
--------------------------	----------

<b>2N. Stories</b>	
Primary Structure	1½
Secondary Structure	

<b>2O. Structural Systems</b>
LB Load Bearing Brick

<b>2P. Wall Materials</b>
30 Brick

<b>2Q. Other Materials</b>

<b>2R. Roof Shapes</b>
GB Gable: Side

<b>2S. Roof Materials</b>
99 Other: Composition Shingle


<b>2T. Roof Features</b>

<b>2U. Foundation Materials</b>
40 Stone

<b>2V. Porch Type</b>
AW Awning

<b>2W. Plan Code</b>
RC Rectangle

<b>2Z. Sources</b>
Sanborn maps, plat maps, and building permits.



<b>D. Address / Location</b>		
3918	Oregon	Ave.
<b>E. City</b>	St. Louis, MO 63118	<b>B. County</b> 191 St. Louis

<b>2I. Owner's Name and Address (if Different)</b>

<b>A. Historic Name</b>	
<b>C. Other Name(s)</b>	

<b>N. Ownership</b>	Private	<input checked="" type="checkbox"/>	Local	<input type="checkbox"/>	Federal	<input type="checkbox"/>	State	<input type="checkbox"/>	Mix	<input type="checkbox"/>
---------------------	---------	-------------------------------------	-------	--------------------------	---------	--------------------------	-------	--------------------------	-----	--------------------------

<b>P. UTM X and Y Coordinates</b>	741049.748910636	4274080.35889621
-----------------------------------	------------------	------------------

<b>City Parcel Identification Number</b>	256800080	<b>Additional City Identification Number</b>	256800080
--	-----------	--	-----------

<b>2A. Architect / Builder / Designer / Engineer</b>
Wm. Degenhardt (1903)

<b>2B. Architectural Style</b>

<b>2C. Property Type</b>
19 Side Hall

<b>2D. Construction Date</b>	1903		
<b>2E. Alteration Dates</b>	#Name	<b>2F. Date Rebuilt</b>	
		<b>2G. Date Moved</b>	
		<b>2H. Demo Date</b>	

<b>2J. Historic Function</b>
01 Domestic

<b>2K. Historic Sub-Function</b>

<b>Present Function</b>
01 Domestic

<b>Q. Area(s) of Significance/Contexts</b>
030 Architecture
070 Community Planning and Development

<b>NR Eligibility</b>	Contributing to district
-----------------------	--------------------------

<b>Integrity</b>
Excellent

<b>Survey Report</b>
Dutchtown Survey

<b>Preparer</b>	<b>Survey Date</b>
Historic Preservation Services, LLC	2002 -- 2003

<b>2M. Resource Type</b>	Building
--------------------------	----------

<b>2N. Stories</b>	
Primary Structure	2
Secondary Structure	

<b>2O. Structural Systems</b>
LB Load Bearing Brick

<b>2P. Wall Materials</b>
30 Brick

<b>2Q. Other Materials</b>

<b>2R. Roof Shapes</b>
FT Flat
PR Parapet

<b>2S. Roof Materials</b>
01 None Listed

<b>2T. Roof Features</b>

<b>2U. Foundation Materials</b>
40 Stone

<b>2V. Porch Type</b>
AW Awning

<b>2W. Plan Code</b>
RC Rectangle

<b>2Z. Sources</b>
Sanborn maps, plat maps, and building permits.







<b>D. Address / Location</b>		
3919	Oregon	Ave.
<b>E. City</b>	St. Louis, MO 63118	<b>B. County</b> 191 St. Louis

<b>2I. Owner's Name and Address (if Different)</b>

<b>A. Historic Name</b>	
<b>C. Other Name(s)</b>	

<b>N. Ownership</b>	Private	<input checked="" type="checkbox"/>	Local	<input type="checkbox"/>	Federal	<input type="checkbox"/>	State	<input type="checkbox"/>	Mix	<input type="checkbox"/>
---------------------	---------	-------------------------------------	-------	--------------------------	---------	--------------------------	-------	--------------------------	-----	--------------------------

<b>P. UTM X and Y Coordinates</b>	740993.386843774	4274088.90057612
-----------------------------------	------------------	------------------

<b>City Parcel Identification Number</b>	256900230	<b>Additional City Identification Number</b>	256900230
--	-----------	--	-----------

<b>2A. Architect / Builder / Designer / Engineer</b>

<b>2B. Architectural Style</b>

<b>2C. Property Type</b>
14 Shotgun

<b>2D. Construction Date</b>		c.	1955
<b>2E. Alteration Dates</b>	#Name	<b>2F. Date Rebuilt</b>	
		<b>2G. Date Moved</b>	
		<b>2H. Demo Date</b>	

<b>2J. Historic Function</b>

<b>2K. Historic Sub-Function</b>

<b>Present Function</b>
01 Domestic
01A Single Dwelling

<b>Q. Area(s) of Significance/Contexts</b>
030 Architecture
070 Community Planning and Development

<b>NR Eligibility</b>	Less than 50 years of age
-----------------------	---------------------------

<b>Integrity</b>
Excellent

<b>Survey Report</b>
Dutchtown Survey

<b>Preparer</b>	<b>Survey Date</b>
Historic Preservation Services, LLC	2002 -- 2003

<b>2M. Resource Type</b>	Building
--------------------------	----------

<b>2N. Stories</b>	
Primary Structure	1
Secondary Structure	

<b>2O. Structural Systems</b>
BF Balloon Frame

<b>2P. Wall Materials</b>
30 Brick

<b>2Q. Other Materials</b>

<b>2R. Roof Shapes</b>
HP Hipped

<b>2S. Roof Materials</b>
99 Other: Composition Shingle

<b>2T. Roof Features</b>

<b>2U. Foundation Materials</b>
65 Concrete

<b>2V. Porch Type</b>
ST Stoop

<b>2W. Plan Code</b>
RC Rectangle

<b>2Z. Sources</b>
Sanborn maps, plat maps, and building permits.





<b>D. Address / Location</b>		
3920	Oregon	Ave.
<b>E. City</b> St. Louis, MO 63118	<b>B. County</b>	191 St. Louis

<b>2I. Owner's Name and Address (if Different)</b>

<b>A. Historic Name</b>	
<b>C. Other Name(s)</b>	

<b>N. Ownership</b>	Private	<input checked="" type="checkbox"/>	Local	<input type="checkbox"/>	Federal	<input type="checkbox"/>	State	<input type="checkbox"/>	Mix	<input type="checkbox"/>
---------------------	---------	-------------------------------------	-------	--------------------------	---------	--------------------------	-------	--------------------------	-----	--------------------------

<b>P. UTM X and Y Coordinates</b>	741048.575724171	4274071.83865766
-----------------------------------	------------------	------------------

<b>City Parcel Identification Number</b>	256800070	<b>Additional City Identification Number</b>	256800070
--	-----------	--	-----------

<b>2A. Architect / Builder / Designer / Engineer</b>
Wm. Widum (1904)
H. Kloster (1909)

<b>2B. Architectural Style</b>
47 Romanesque

<b>2C. Property Type</b>
14 Shotgun

<b>2D. Construction Date</b>	1904		
<b>2E. Alteration Dates</b>	#Name	<b>2F. Date Rebuilt</b>	
		<b>2G. Date Moved</b>	
		<b>2H. Demo Date</b>	

<b>2J. Historic Function</b>
01 Domestic

<b>2K. Historic Sub-Function</b>

<b>Present Function</b>
01 Domestic

<b>Q. Area(s) of Significance/Contexts</b>
030 Architecture
070 Community Planning and Development

<b>NR Eligibility</b>	Contributing to district
-----------------------	--------------------------

<b>Integrity</b>
Good to Fair

<b>Survey Report</b>
Dutchtown Survey

<b>Preparer</b>	<b>Survey Date</b>
Historic Preservation Services, LLC	2002 -- 2003

<b>2M. Resource Type</b>	Building
--------------------------	----------

<b>2N. Stories</b>	
Primary Structure	1
Secondary Structure	

<b>2O. Structural Systems</b>
LB Load Bearing Brick

<b>2P. Wall Materials</b>
30 Brick

<b>2Q. Other Materials</b>

<b>2R. Roof Shapes</b>
FT Flat
PR Parapet

<b>2S. Roof Materials</b>
01 None Listed

<b>2T. Roof Features</b>

<b>2U. Foundation Materials</b>
40 Stone

<b>2V. Porch Type</b>
R1 Recessed-1 Story

<b>2W. Plan Code</b>
LS L-Shape

<b>2Z. Sources</b>
Sanborn maps, plat maps, and building permits.



<b>D. Address / Location</b>		
3921-23	Oregon	Ave.
<b>E. City</b> St. Louis, MO 63118	<b>B. County</b> 191 St. Louis	

<b>2I. Owner's Name and Address (if Different)</b>

<b>A. Historic Name</b>	
<b>C. Other Name(s)</b>	

<b>N. Ownership</b>	Private	<input checked="" type="checkbox"/>	Local	<input type="checkbox"/>	Federal	<input type="checkbox"/>	State	<input type="checkbox"/>	Mix	<input type="checkbox"/>
---------------------	---------	-------------------------------------	-------	--------------------------	---------	--------------------------	-------	--------------------------	-----	--------------------------

<b>P. UTM X and Y Coordinates</b>	740991.720768094	4274076.03938244
-----------------------------------	------------------	------------------

<b>City Parcel Identification Number</b>	256900240	<b>Additional City Identification Number</b>	256900240
--	-----------	--	-----------

<b>2A. Architect / Builder / Designer / Engineer</b>

<b>2B. Architectural Style</b>
47 Romanesque

<b>2C. Property Type</b>
53 4-Family Flat

<b>2D. Construction Date</b>	C.	1915
<b>2E. Alteration Dates</b>	#Name	<b>2F. Date Rebuilt</b>
		<b>2G. Date Moved</b>
		<b>2H. Demo Date</b>

<b>2J. Historic Function</b>
01 Domestic

<b>2K. Historic Sub-Function</b>
01B Multiple Dwelling

<b>Present Function</b>
01 Domestic
01B Multiple Dwelling

<b>Q. Area(s) of Significance/Contexts</b>
030 Architecture
070 Community Planning and Development

<b>NR Eligibility</b>	Contributing to district
-----------------------	--------------------------

<b>Integrity</b>
Excellent

<b>Survey Report</b>
Dutchtown Survey

<b>Preparer</b>	<b>Survey Date</b>
Historic Preservation Services, LLC	2002 -- 2003

<b>2M. Resource Type</b>	Building
--------------------------	----------

<b>2N. Stories</b>	
Primary Structure	2
Secondary Structure	

<b>2O. Structural Systems</b>
LB Load Bearing Brick

<b>2P. Wall Materials</b>
30 Brick

<b>2Q. Other Materials</b>

<b>2R. Roof Shapes</b>
FT Flat
PR Parapet

<b>2S. Roof Materials</b>
01 None Listed

<b>2T. Roof Features</b>

<b>2U. Foundation Materials</b>
40 Stone

<b>2V. Porch Type</b>
R1 Recessed-1 Story

<b>2W. Plan Code</b>
RC Rectangle

<b>2Z. Sources</b>
Sanborn maps, plat maps, and building permits.









<b>D. Address / Location</b>		
3922	Oregon	Ave.
<b>E. City</b>	St. Louis, MO 63118	<b>B. County</b> 191 St. Louis

<b>2I. Owner's Name and Address (if Different)</b>

<b>A. Historic Name</b>	
<b>C. Other Name(s)</b>	

<b>N. Ownership</b>	Private	<input checked="" type="checkbox"/>	Local	<input type="checkbox"/>	Federal	<input type="checkbox"/>	State	<input type="checkbox"/>	Mix	<input type="checkbox"/>
---------------------	---------	-------------------------------------	-------	--------------------------	---------	--------------------------	-------	--------------------------	-----	--------------------------

<b>P. UTM X and Y Coordinates</b>	741047.445239826	4274063.22191056
-----------------------------------	------------------	------------------

<b>City Parcel Identification Number</b>	256800065	<b>Additional City Identification Number</b>	256800065
--	-----------	--	-----------

<b>2A. Architect / Builder / Designer / Engineer</b>
A. Degenhardt (1907)

<b>2B. Architectural Style</b>

<b>2C. Property Type</b>
52 2-Family Flat

<b>2D. Construction Date</b>		1907
<b>2E. Alteration Dates</b>	<b>#Name</b>	<b>2F. Date Rebuilt</b>
		<b>2G. Date Moved</b>
		<b>2H. Demo Date</b>

<b>2J. Historic Function</b>
01 Domestic

<b>2K. Historic Sub-Function</b>
01B Multiple Dwelling

<b>Present Function</b>
01 Domestic
01B Multiple Dwelling

<b>Q. Area(s) of Significance/Contexts</b>
030 Architecture
070 Community Planning and Development

<b>NR Eligibility</b>	Contributing to district
-----------------------	--------------------------

<b>Integrity</b>
Excellent

<b>Survey Report</b>
Dutchtown Survey

<b>Preparer</b>	<b>Survey Date</b>
Historic Preservation Services, LLC	2002 -- 2003

<b>2M. Resource Type</b>	Building
--------------------------	----------

<b>2N. Stories</b>	
Primary Structure	2
Secondary Structure	

<b>2O. Structural Systems</b>
LB Load Bearing Brick

<b>2P. Wall Materials</b>
30 Brick

<b>2Q. Other Materials</b>

<b>2R. Roof Shapes</b>
FT Flat
PR Parapet

<b>2S. Roof Materials</b>
01 None Listed

<b>2T. Roof Features</b>

<b>2U. Foundation Materials</b>
40 Stone

<b>2V. Porch Type</b>
R1 Recessed-1 Story

<b>2W. Plan Code</b>
IR Irregular

<b>2Z. Sources</b>
Sanborn maps, plat maps, and building permits.



<b>D. Address / Location</b>		
3925	Oregon	Ave.
<b>E. City</b> St. Louis, MO 63118	<b>B. County</b> 191 St. Louis	

<b>2I. Owner's Name and Address (if Different)</b>

<b>A. Historic Name</b>	
<b>C. Other Name(s)</b>	

<b>N. Ownership</b>	Private	<input checked="" type="checkbox"/>	Local	<input type="checkbox"/>	Federal	<input type="checkbox"/>	State	<input type="checkbox"/>	Mix	<input type="checkbox"/>
---------------------	---------	-------------------------------------	-------	--------------------------	---------	--------------------------	-------	--------------------------	-----	--------------------------

<b>P. UTM X and Y Coordinates</b>	740990.223783802	4274064.30447744
-----------------------------------	------------------	------------------

<b>City Parcel Identification Number</b>	256900250	<b>Additional City Identification Number</b>	256900250
--	-----------	--	-----------

<b>2A. Architect / Builder / Designer / Engineer</b>

<b>2B. Architectural Style</b>

<b>2C. Property Type</b>
52 2-Family Flat

<b>2D. Construction Date</b>	c.	1908
<b>2E. Alteration Dates</b>	#Name	<b>2F. Date Rebuilt</b>
		<b>2G. Date Moved</b>
		<b>2H. Demo Date</b>

<b>2J. Historic Function</b>
01 Domestic

<b>2K. Historic Sub-Function</b>
01B Multiple Dwelling

<b>Present Function</b>
01 Domestic
01B Multiple Dwelling

<b>Q. Area(s) of Significance/Contexts</b>
030 Architecture
070 Community Planning and Development

<b>NR Eligibility</b>	Non-contributing to district
-----------------------	------------------------------

<b>Integrity</b>
Poor

<b>Survey Report</b>
Dutchtown Survey

<b>Preparer</b>	<b>Survey Date</b>
Historic Preservation Services, LLC	2002 -- 2003

<b>2M. Resource Type</b>	Building
--------------------------	----------

<b>2N. Stories</b>	
Primary Structure	2
Secondary Structure	

<b>2O. Structural Systems</b>
LB Load Bearing Brick

<b>2P. Wall Materials</b>
30 Brick

<b>2Q. Other Materials</b>

<b>2R. Roof Shapes</b>
FT Flat
PR Parapet

<b>2S. Roof Materials</b>
01 None Listed

<b>2T. Roof Features</b>

<b>2U. Foundation Materials</b>
40 Stone

<b>2V. Porch Type</b>
ST Stoop

<b>2W. Plan Code</b>
RC Rectangle

<b>2Z. Sources</b>
Sanborn maps, plat maps, and building permits.





<b>D. Address / Location</b>		
3926	Oregon	Ave.
<b>E. City</b> St. Louis, MO 63118	<b>B. County</b>	191 St. Louis

<b>2I. Owner's Name and Address (if Different)</b>

<b>A. Historic Name</b>	
<b>C. Other Name(s)</b>	

<b>N. Ownership</b>	Private	<input checked="" type="checkbox"/>	Local	<input type="checkbox"/>	Federal	<input type="checkbox"/>	State	<input type="checkbox"/>	Mix	<input type="checkbox"/>
---------------------	---------	-------------------------------------	-------	--------------------------	---------	--------------------------	-------	--------------------------	-----	--------------------------

<b>P. UTM X and Y Coordinates</b>	741046.212866817	4274053.53365905
-----------------------------------	------------------	------------------

<b>City Parcel Identification Number</b>	256800060	<b>Additional City Identification Number</b>	256800060
--	-----------	--	-----------

<b>2A. Architect / Builder / Designer / Engineer</b>

<b>2B. Architectural Style</b>
65 Bungalow/Craftsman

<b>2C. Property Type</b>
52 2-Family Flat

<b>2D. Construction Date</b>	1926		
<b>2E. Alteration Dates</b>	#Name	<b>2F. Date Rebuilt</b>	
		<b>2G. Date Moved</b>	
		<b>2H. Demo Date</b>	

<b>2J. Historic Function</b>
01 Domestic

<b>2K. Historic Sub-Function</b>
01B Multiple Dwelling

<b>Present Function</b>
01 Domestic
01B Multiple Dwelling

<b>Q. Area(s) of Significance/Contexts</b>
030 Architecture
070 Community Planning and Development

<b>NR Eligibility</b>	Contributing to district
-----------------------	--------------------------

<b>Integrity</b>
Excellent

<b>Survey Report</b>
Dutchtown Survey

<b>Preparer</b>	<b>Survey Date</b>
Historic Preservation Services, LLC	2002 -- 2003

<b>2M. Resource Type</b>	Building
--------------------------	----------

<b>2N. Stories</b>	
Primary Structure	2
Secondary Structure	

<b>2O. Structural Systems</b>
LB Load Bearing Brick

<b>2P. Wall Materials</b>
30 Brick

<b>2Q. Other Materials</b>

<b>2R. Roof Shapes</b>
GB Gable

<b>2S. Roof Materials</b>
63 Asphalt

<b>2T. Roof Features</b>

<b>2U. Foundation Materials</b>
40 Stone

<b>2V. Porch Type</b>
FU Full: Gable

<b>2W. Plan Code</b>
RC Rectangle

<b>2Z. Sources</b>
Sanborn maps, plat maps, and building permits.









<b>D. Address / Location</b>		
3929	Oregon	Ave.
<b>E. City</b> St. Louis, MO 63118	<b>B. County</b>	191 St. Louis

<b>2I. Owner's Name and Address (if Different)</b>

<b>A. Historic Name</b>	
<b>C. Other Name(s)</b>	

<b>N. Ownership</b>	Private	<input checked="" type="checkbox"/>	Local	<input type="checkbox"/>	Federal	<input type="checkbox"/>	State	<input type="checkbox"/>	Mix	<input type="checkbox"/>
---------------------	---------	-------------------------------------	-------	--------------------------	---------	--------------------------	-------	--------------------------	-----	--------------------------

<b>P. UTM X and Y Coordinates</b>	740989.024140024	4274056.97335767
-----------------------------------	------------------	------------------

<b>City Parcel Identification Number</b>	256900260	<b>Additional City Identification Number</b>	256900260
--	-----------	--	-----------

<b>2A. Architect / Builder / Designer / Engineer</b>
H. Kloster (1908)

<b>2B. Architectural Style</b>

<b>2C. Property Type</b>
52 2-Family Flat

<b>2D. Construction Date</b>	1908		
<b>2E. Alteration Dates</b>	#Name	<b>2F. Date Rebuilt</b>	
		<b>2G. Date Moved</b>	
		<b>2H. Demo Date</b>	

<b>2J. Historic Function</b>
01 Domestic

<b>2K. Historic Sub-Function</b>
01B Multiple Dwelling

<b>Present Function</b>
01 Domestic
01B Multiple Dwelling

<b>Q. Area(s) of Significance/Contexts</b>
030 Architecture
070 Community Planning and Development

<b>NR Eligibility</b>	Contributing to district
-----------------------	--------------------------

<b>Integrity</b>
Excellent

<b>Survey Report</b>
Dutchtown Survey

<b>Preparer</b>	<b>Survey Date</b>
Historic Preservation Services, LLC	2002 -- 2003

<b>2M. Resource Type</b>	Building
--------------------------	----------

<b>2N. Stories</b>	
Primary Structure	2
Secondary Structure	

<b>2O. Structural Systems</b>
LB Load Bearing Brick

<b>2P. Wall Materials</b>
30 Brick

<b>2Q. Other Materials</b>

<b>2R. Roof Shapes</b>
FT Flat
PR Parapet

<b>2S. Roof Materials</b>
01 None Listed

<b>2T. Roof Features</b>

<b>2U. Foundation Materials</b>
40 Stone

<b>2V. Porch Type</b>
R1 Recessed-1 Story

<b>2W. Plan Code</b>
RC Rectangle

<b>2Z. Sources</b>
Sanborn maps, plat maps, and building permits.





<b>D. Address / Location</b>		
3930	Oregon	Ave.
<b>E. City</b>	St. Louis, MO 63118	<b>B. County</b> 191 St. Louis

<b>2I. Owner's Name and Address (if Different)</b>

<b>A. Historic Name</b>	
<b>C. Other Name(s)</b>	

<b>N. Ownership</b>	Private	<input checked="" type="checkbox"/>	Local	<input type="checkbox"/>	Federal	<input type="checkbox"/>	State	<input type="checkbox"/>	Mix	<input type="checkbox"/>
---------------------	---------	-------------------------------------	-------	--------------------------	---------	--------------------------	-------	--------------------------	-----	--------------------------

<b>P. UTM X and Y Coordinates</b>	741044.822919168	4274043.31092239
-----------------------------------	------------------	------------------

<b>City Parcel Identification Number</b>	256800050	<b>Additional City Identification Number</b>	256800050
--	-----------	--	-----------

<b>2A. Architect / Builder / Designer / Engineer</b>
Atlas Building Co. (1925)

<b>2B. Architectural Style</b>

<b>2C. Property Type</b>
22 Bungalow/Bungalowoid

<b>2D. Construction Date</b>	1925		
<b>2E. Alteration Dates</b>	#Name	<b>2F. Date Rebuilt</b>	
		<b>2G. Date Moved</b>	
		<b>2H. Demo Date</b>	

<b>2J. Historic Function</b>
01 Domestic

<b>2K. Historic Sub-Function</b>

<b>Present Function</b>
01 Domestic

<b>Q. Area(s) of Significance/Contexts</b>
030 Architecture
070 Community Planning and Development

<b>NR Eligibility</b>	Contributing to district
-----------------------	--------------------------

<b>Integrity</b>
Excellent

<b>Survey Report</b>
Dutchtown Survey

<b>Preparer</b>	<b>Survey Date</b>
Historic Preservation Services, LLC	2002 -- 2003

<b>2M. Resource Type</b>	Building
--------------------------	----------

<b>2N. Stories</b>	
Primary Structure	1
Secondary Structure	

<b>2O. Structural Systems</b>
LB Load Bearing Brick

<b>2P. Wall Materials</b>
30 Brick

<b>2Q. Other Materials</b>

<b>2R. Roof Shapes</b>
GB Gable

<b>2S. Roof Materials</b>
63 Asphalt

<b>2T. Roof Features</b>

<b>2U. Foundation Materials</b>
40 Stone

<b>2V. Porch Type</b>
OB Other Bay: Gable

<b>2W. Plan Code</b>
RC Rectangle

<b>2Z. Sources</b>
Sanborn maps, plat maps, and building permits.





<b>D. Address / Location</b>		
3931-33	Oregon	Ave.
<b>E. City</b> St. Louis, MO 63118	<b>B. County</b>	191 St. Louis

<b>2I. Owner's Name and Address (if Different)</b>

<b>A. Historic Name</b>	
<b>C. Other Name(s)</b>	

<b>N. Ownership</b>	Private	<input checked="" type="checkbox"/>	Local	<input type="checkbox"/>	Federal	<input type="checkbox"/>	State	<input type="checkbox"/>	Mix	<input type="checkbox"/>
---------------------	---------	-------------------------------------	-------	--------------------------	---------	--------------------------	-------	--------------------------	-----	--------------------------

<b>P. UTM X and Y Coordinates</b>	740987.912656847	4274047.69631757
-----------------------------------	------------------	------------------

<b>City Parcel Identification Number</b>	256900270	<b>Additional City Identification Number</b>	256900270
--	-----------	--	-----------

<b>2A. Architect / Builder / Designer / Engineer</b>
Ignoz Ender (B) (1901)

<b>2B. Architectural Style</b>

<b>2C. Property Type</b>
53 4-Family Flat

<b>2D. Construction Date</b>	c.	1920
<b>2E. Alteration Dates</b>	#Name	<b>2F. Date Rebuilt</b>
		<b>2G. Date Moved</b>
		<b>2H. Demo Date</b>

<b>2J. Historic Function</b>
01 Domestic

<b>2K. Historic Sub-Function</b>
01B Multiple Dwelling

<b>Present Function</b>
01 Domestic
01B Multiple Dwelling

<b>Q. Area(s) of Significance/Contexts</b>
030 Architecture
070 Community Planning and Development

<b>NR Eligibility</b>	Contributing to district
-----------------------	--------------------------

<b>Integrity</b>
Excellent

<b>Survey Report</b>
Dutchtown Survey

<b>Preparer</b>	<b>Survey Date</b>
Historic Preservation Services, LLC	2002 -- 2003

<b>2M. Resource Type</b>	Building
--------------------------	----------

<b>2N. Stories</b>	
Primary Structure	2
Secondary Structure	

<b>2O. Structural Systems</b>
LB Load Bearing Brick

<b>2P. Wall Materials</b>
30 Brick

<b>2Q. Other Materials</b>

<b>2R. Roof Shapes</b>
FT Flat
PR Parapet

<b>2S. Roof Materials</b>
01 None Listed
99 Other: Composition Shingle

<b>2T. Roof Features</b>

<b>2U. Foundation Materials</b>
40 Stone

<b>2V. Porch Type</b>
CB Central Bay: Gable

<b>2W. Plan Code</b>
SQ Square

<b>2Z. Sources</b>
Sanborn maps, plat maps, and building permits.







<b>D. Address / Location</b>		
3934	Oregon	Ave.
<b>E. City</b> St. Louis, MO 63118	<b>B. County</b>	191 St. Louis

<b>2I. Owner's Name and Address (if Different)</b>

<b>A. Historic Name</b>	
<b>C. Other Name(s)</b>	

<b>N. Ownership</b>	Private	<input checked="" type="checkbox"/>	Local	<input type="checkbox"/>	Federal	<input type="checkbox"/>	State	<input type="checkbox"/>	Mix	<input type="checkbox"/>
---------------------	---------	-------------------------------------	-------	--------------------------	---------	--------------------------	-------	--------------------------	-----	--------------------------

<b>P. UTM X and Y Coordinates</b>	741043.583621117	4274033.56419332
-----------------------------------	------------------	------------------

<b>City Parcel Identification Number</b>	256800040	<b>Additional City Identification Number</b>	256800040
--	-----------	--	-----------

<b>2A. Architect / Builder / Designer / Engineer</b>
Atlas Building Co. (1925)

<b>2B. Architectural Style</b>

<b>2C. Property Type</b>
22 Bungalow/Bungalowoid

<b>2D. Construction Date</b>	1925		
<b>2E. Alteration Dates</b>	#Name	<b>2F. Date Rebuilt</b>	
		<b>2G. Date Moved</b>	
		<b>2H. Demo Date</b>	

<b>2J. Historic Function</b>
01 Domestic

<b>2K. Historic Sub-Function</b>
01A Single Dwelling

<b>Present Function</b>
01 Domestic
01A Single Dwelling

<b>Q. Area(s) of Significance/Contexts</b>
030 Architecture
070 Community Planning and Development

<b>NR Eligibility</b>	Contributing to district
-----------------------	--------------------------

<b>Integrity</b>
Good to Fair

<b>Survey Report</b>
Dutchtown Survey

<b>Preparer</b>	<b>Survey Date</b>
Historic Preservation Services, LLC	2002 -- 2003

<b>2M. Resource Type</b>	Building
--------------------------	----------

<b>2N. Stories</b>	
Primary Structure	1
Secondary Structure	

<b>2O. Structural Systems</b>
LB Load Bearing Brick

<b>2P. Wall Materials</b>
30 Brick

<b>2Q. Other Materials</b>

<b>2R. Roof Shapes</b>
GB Gable

<b>2S. Roof Materials</b>
63 Asphalt

<b>2T. Roof Features</b>

<b>2U. Foundation Materials</b>
30 Brick

<b>2V. Porch Type</b>
OB Other Bay: Gable

<b>2W. Plan Code</b>
RC Rectangle

<b>2Z. Sources</b>
Sanborn maps, plat maps, and building permits.





<b>D. Address / Location</b>		
3935	Oregon	Ave.
<b>E. City</b>	St. Louis, MO 63118	<b>B. County</b> 191 St. Louis

<b>2I. Owner's Name and Address (if Different)</b>

<b>A. Historic Name</b>	
<b>C. Other Name(s)</b>	

<b>N. Ownership</b>	Private	<input checked="" type="checkbox"/>	Local	<input type="checkbox"/>	Federal	<input type="checkbox"/>	State	<input type="checkbox"/>	Mix	<input type="checkbox"/>
---------------------	---------	-------------------------------------	-------	--------------------------	---------	--------------------------	-------	--------------------------	-----	--------------------------

<b>P. UTM X and Y Coordinates</b>	740986.671692379	4274037.98036379
-----------------------------------	------------------	------------------

<b>City Parcel Identification Number</b>	256900280	<b>Additional City Identification Number</b>	256900280
--	-----------	--	-----------

<b>2A. Architect / Builder / Designer / Engineer</b>

<b>2B. Architectural Style</b>

<b>2C. Property Type</b>
52 2-Family Flat

<b>2D. Construction Date</b>	1926		
<b>2E. Alteration Dates</b>	#Name	<b>2F. Date Rebuilt</b>	
		<b>2G. Date Moved</b>	
		<b>2H. Demo Date</b>	

<b>2J. Historic Function</b>
01 Domestic

<b>2K. Historic Sub-Function</b>
01B Multiple Dwelling

<b>Present Function</b>
01 Domestic
01B Multiple Dwelling

<b>Q. Area(s) of Significance/Contexts</b>
030 Architecture
070 Community Planning and Development

<b>NR Eligibility</b>	Contributing to district
-----------------------	--------------------------

<b>Integrity</b>
Good to Fair

<b>Survey Report</b>
Dutchtown Survey

<b>Preparer</b>	<b>Survey Date</b>
Historic Preservation Services, LLC	2002 -- 2003

<b>2M. Resource Type</b>	Building
--------------------------	----------

<b>2N. Stories</b>	
Primary Structure	2
Secondary Structure	

<b>2O. Structural Systems</b>
LB Load Bearing Brick

<b>2P. Wall Materials</b>
30 Brick

<b>2Q. Other Materials</b>

<b>2R. Roof Shapes</b>
FT Flat
PR Parapet

<b>2S. Roof Materials</b>
01 None Listed

<b>2T. Roof Features</b>

<b>2U. Foundation Materials</b>
40 Stone

<b>2V. Porch Type</b>
OB Other Bay: Balcony

<b>2W. Plan Code</b>
RC Rectangle

<b>2Z. Sources</b>
Sanborn maps, plat maps, and building permits.



<b>D. Address / Location</b>		
3936	Oregon	Ave.
<b>E. City</b>	St. Louis, MO 63118	<b>B. County</b> 191 St. Louis

<b>2I. Owner's Name and Address (if Different)</b>

<b>A. Historic Name</b>	
<b>C. Other Name(s)</b>	

<b>N. Ownership</b>	Private	<input checked="" type="checkbox"/>	Local	<input type="checkbox"/>	Federal	<input type="checkbox"/>	State	<input type="checkbox"/>	Mix	<input type="checkbox"/>
---------------------	---------	-------------------------------------	-------	--------------------------	---------	--------------------------	-------	--------------------------	-----	--------------------------

<b>P. UTM X and Y Coordinates</b>	741042.242119391	4274023.76819017
-----------------------------------	------------------	------------------

<b>City Parcel Identification Number</b>	256800030	<b>Additional City Identification Number</b>	256800030
--	-----------	--	-----------

<b>2A. Architect / Builder / Designer / Engineer</b>
Atlas Building Co. (1925)

<b>2B. Architectural Style</b>

<b>2C. Property Type</b>
22 Bungalow/Bungalowoid

<b>2D. Construction Date</b>	1925		
<b>2E. Alteration Dates</b>	#Name	<b>2F. Date Rebuilt</b>	
		<b>2G. Date Moved</b>	
		<b>2H. Demo Date</b>	

<b>2J. Historic Function</b>
01 Domestic

<b>2K. Historic Sub-Function</b>
01A Single Dwelling

<b>Present Function</b>
01 Domestic
01A Single Dwelling

<b>Q. Area(s) of Significance/Contexts</b>
030 Architecture
070 Community Planning and Development

<b>NR Eligibility</b>	Contributing to district
-----------------------	--------------------------

<b>Integrity</b>
Good to Fair

<b>Survey Report</b>
Dutchtown Survey

<b>Preparer</b>	<b>Survey Date</b>
Historic Preservation Services, LLC	2002 -- 2003

<b>2M. Resource Type</b>	Building
--------------------------	----------

<b>2N. Stories</b>	
Primary Structure	1
Secondary Structure	

<b>2O. Structural Systems</b>
LB Load Bearing Brick

<b>2P. Wall Materials</b>
30 Brick

<b>2Q. Other Materials</b>

<b>2R. Roof Shapes</b>
GB Gable

<b>2S. Roof Materials</b>
63 Asphalt

<b>2T. Roof Features</b>

<b>2U. Foundation Materials</b>
40 Stone

<b>2V. Porch Type</b>
OB Other Bay: Gable

<b>2W. Plan Code</b>
RC Rectangle

<b>2Z. Sources</b>
Sanborn maps, plat maps, and building permits.









<b>D. Address / Location</b>		
3937	Oregon	Ave.
<b>E. City</b>	St. Louis, MO 63118	<b>B. County</b> 191 St. Louis

<b>2I. Owner's Name and Address (if Different)</b>

<b>A. Historic Name</b>	
<b>C. Other Name(s)</b>	

<b>N. Ownership</b>	Private	<input checked="" type="checkbox"/>	Local	<input type="checkbox"/>	Federal	<input type="checkbox"/>	State	<input type="checkbox"/>	Mix	<input type="checkbox"/>
---------------------	---------	-------------------------------------	-------	--------------------------	---------	--------------------------	-------	--------------------------	-----	--------------------------

<b>P. UTM X and Y Coordinates</b>	740985.589908179	4274030.29402887
-----------------------------------	------------------	------------------

<b>City Parcel Identification Number</b>	256900290	<b>Additional City Identification Number</b>	256900290
--	-----------	--	-----------

<b>2A. Architect / Builder / Designer / Engineer</b>

<b>2B. Architectural Style</b>

<b>2C. Property Type</b>
52 2-Family Flat

<b>2D. Construction Date</b>	1926
------------------------------	------

<b>2E. Alteration Dates</b>	#Name	<b>2F. Date Rebuilt</b>	
		<b>2G. Date Moved</b>	
		<b>2H. Demo Date</b>	

<b>2J. Historic Function</b>
01 Domestic

<b>2K. Historic Sub-Function</b>
01B Multiple Dwelling

<b>Present Function</b>
01 Domestic
01B Multiple Dwelling

<b>Q. Area(s) of Significance/Contexts</b>
030 Architecture
070 Community Planning and Development

<b>NR Eligibility</b>	Contributing to district
-----------------------	--------------------------

<b>Integrity</b>
Excellent

<b>Survey Report</b>
Dutchtown Survey

<b>Preparer</b>	<b>Survey Date</b>
Historic Preservation Services, LLC	2002 -- 2003

<b>2M. Resource Type</b>	Building
--------------------------	----------

<b>2N. Stories</b>	
Primary Structure	2
Secondary Structure	

<b>2O. Structural Systems</b>
LB Load Bearing Brick

<b>2P. Wall Materials</b>
30 Brick

<b>2Q. Other Materials</b>

<b>2R. Roof Shapes</b>
FT Flat
PR Parapet

<b>2S. Roof Materials</b>
01 None Listed

<b>2T. Roof Features</b>

<b>2U. Foundation Materials</b>
40 Stone

<b>2V. Porch Type</b>
OB Other Bay: Gable

<b>2W. Plan Code</b>
RC Rectangle

<b>2Z. Sources</b>
Sanborn maps, plat maps, and building permits.



<b>D. Address / Location</b>		
3939	Oregon	Ave.
<b>E. City</b> St. Louis, MO 63118	<b>B. County</b>	191 St. Louis

<b>2I. Owner's Name and Address (if Different)</b>

<b>A. Historic Name</b>	
<b>C. Other Name(s)</b>	

<b>N. Ownership</b>	Private	<input checked="" type="checkbox"/>	Local	<input type="checkbox"/>	Federal	<input type="checkbox"/>	State	<input type="checkbox"/>	Mix	<input type="checkbox"/>
---------------------	---------	-------------------------------------	-------	--------------------------	---------	--------------------------	-------	--------------------------	-----	--------------------------

<b>P. UTM X and Y Coordinates</b>	740984.61291599	4274022.93748461
-----------------------------------	-----------------	------------------

<b>City Parcel Identification Number</b>	256900300	<b>Additional City Identification Number</b>	256900300
--	-----------	--	-----------

<b>2A. Architect / Builder / Designer / Engineer</b>

<b>2B. Architectural Style</b>

<b>2C. Property Type</b>
19 Side Hall

<b>2D. Construction Date</b>	1926		
<b>2E. Alteration Dates</b>	#Name	<b>2F. Date Rebuilt</b>	
		<b>2G. Date Moved</b>	
		<b>2H. Demo Date</b>	

<b>2J. Historic Function</b>
01 Domestic

<b>2K. Historic Sub-Function</b>
01B Multiple Dwelling

<b>Present Function</b>
01 Domestic
01B Multiple Dwelling

<b>Q. Area(s) of Significance/Contexts</b>
030 Architecture
070 Community Planning and Development

<b>NR Eligibility</b>	Contributing to district
-----------------------	--------------------------

<b>Integrity</b>
Good to Fair

<b>Survey Report</b>
Dutchtown Survey

<b>Preparer</b>	<b>Survey Date</b>
Historic Preservation Services, LLC	2002 -- 2003

<b>2M. Resource Type</b>	Building
--------------------------	----------

<b>2N. Stories</b>	
Primary Structure	2
Secondary Structure	

<b>2O. Structural Systems</b>
LB Load Bearing Brick

<b>2P. Wall Materials</b>
30 Brick

<b>2Q. Other Materials</b>

<b>2R. Roof Shapes</b>
FT Flat
PR Parapet

<b>2S. Roof Materials</b>
01 None Listed

<b>2T. Roof Features</b>

<b>2U. Foundation Materials</b>
40 Stone

<b>2V. Porch Type</b>
OB Other Bay

<b>2W. Plan Code</b>
RC Rectangle

<b>2Z. Sources</b>
Sanborn maps, plat maps, and building permits.



<b>D. Address / Location</b>		
3940	Oregon	Ave.
<b>E. City</b> St. Louis, MO 63118	<b>B. County</b> 191 St. Louis	

<b>2I. Owner's Name and Address (if Different)</b>

<b>A. Historic Name</b>	
<b>C. Other Name(s)</b>	

<b>N. Ownership</b>	Private	<input checked="" type="checkbox"/>	Local	<input type="checkbox"/>	Federal	<input type="checkbox"/>	State	<input type="checkbox"/>	Mix	<input type="checkbox"/>
---------------------	---------	-------------------------------------	-------	--------------------------	---------	--------------------------	-------	--------------------------	-----	--------------------------

<b>P. UTM X and Y Coordinates</b>	741040.833028589	4274012.74583802
-----------------------------------	------------------	------------------

<b>City Parcel Identification Number</b>	256800020	<b>Additional City Identification Number</b>	256800020
--	-----------	--	-----------

--

<b>2A. Architect / Builder / Designer / Engineer</b>
Atlas Building Co. (1925)

<b>2B. Architectural Style</b>

<b>2C. Property Type</b>
22 Bungalow/Bungalowoid

<b>2D. Construction Date</b>	1925
------------------------------	------

<b>2E. Alteration Dates</b>	#Name	<b>2F. Date Rebuilt</b>	
		<b>2G. Date Moved</b>	
		<b>2H. Demo Date</b>	

<b>2J. Historic Function</b>
01 Domestic

<b>2K. Historic Sub-Function</b>
01A Single Dwelling

<b>Present Function</b>
01 Domestic
01A Single Dwelling

<b>Q. Area(s) of Significance/Contexts</b>
030 Architecture
070 Community Planning and Development

<b>NR Eligibility</b>	Contributing to district
-----------------------	--------------------------

<b>Integrity</b>
Good to Fair

<b>Survey Report</b>
Dutchtown Survey

<b>Preparer</b>	<b>Survey Date</b>
Historic Preservation Services, LLC	2002 -- 2003

<b>2M. Resource Type</b>	Building
--------------------------	----------

<b>2N. Stories</b>	
Primary Structure	1
Secondary Structure	

<b>2O. Structural Systems</b>
LB Load Bearing Brick

<b>2P. Wall Materials</b>
30 Brick

<b>2Q. Other Materials</b>

<b>2R. Roof Shapes</b>
CG Clipped Gable

<b>2S. Roof Materials</b>
63 Asphalt

<b>2T. Roof Features</b>

<b>2U. Foundation Materials</b>
40 Stone

<b>2V. Porch Type</b>
OB Other Bay: Gable

<b>2W. Plan Code</b>
RC Rectangle

<b>2Z. Sources</b>
Sanborn maps, plat maps, and building permits.







<b>D. Address / Location</b>		
3943-45	Oregon	Ave.
<b>E. City</b> St. Louis, MO 63118	<b>B. County</b>	191 St. Louis

<b>2I. Owner's Name and Address (if Different)</b>

<b>A. Historic Name</b>	
<b>C. Other Name(s)</b>	

<b>N. Ownership</b>	Private	<input checked="" type="checkbox"/>	Local	<input type="checkbox"/>	Federal	<input type="checkbox"/>	State	<input type="checkbox"/>	Mix	<input type="checkbox"/>
---------------------	---------	-------------------------------------	-------	--------------------------	---------	--------------------------	-------	--------------------------	-----	--------------------------

<b>P. UTM X and Y Coordinates</b>	740983.136941439	4274012.09092598
-----------------------------------	------------------	------------------

<b>City Parcel Identification Number</b>	256900310	<b>Additional City Identification Number</b>	256900310
--	-----------	--	-----------

<b>2A. Architect / Builder / Designer / Engineer</b>

<b>2B. Architectural Style</b>

<b>2C. Property Type</b>
53 4-Family Flat

<b>2D. Construction Date</b>	1925		
<b>2E. Alteration Dates</b>	#Name	<b>2F. Date Rebuilt</b>	
		<b>2G. Date Moved</b>	
		<b>2H. Demo Date</b>	

<b>2J. Historic Function</b>
01 Domestic

<b>2K. Historic Sub-Function</b>
01B Multiple Dwelling

<b>Present Function</b>
01 Domestic
01B Multiple Dwelling

<b>Q. Area(s) of Significance/Contexts</b>
030 Architecture
070 Community Planning and Development

<b>NR Eligibility</b>	Contributing to district
-----------------------	--------------------------

<b>Integrity</b>
Excellent

<b>Survey Report</b>
Dutchtown Survey

<b>Preparer</b>	<b>Survey Date</b>
Historic Preservation Services, LLC	2002 -- 2003

<b>2M. Resource Type</b>	Building
--------------------------	----------

<b>2N. Stories</b>	
Primary Structure	2
Secondary Structure	

<b>2O. Structural Systems</b>
LB Load Bearing Brick

<b>2P. Wall Materials</b>
30 Brick

<b>2Q. Other Materials</b>

<b>2R. Roof Shapes</b>
FT Flat
PR Parapet

<b>2S. Roof Materials</b>
01 None Listed
99 Other: Composition Shingle

<b>2T. Roof Features</b>

<b>2U. Foundation Materials</b>
40 Stone

<b>2V. Porch Type</b>
CB Central Bay: Gable

<b>2W. Plan Code</b>
RC Rectangle

<b>2Z. Sources</b>
Sanborn maps, plat maps, and building permits.





<b>D. Address / Location</b>		
3944	Oregon	Ave.
<b>E. City</b>	St. Louis, MO 63118	<b>B. County</b> 191 St. Louis

<b>2I. Owner's Name and Address (if Different)</b>

<b>A. Historic Name</b>	
<b>C. Other Name(s)</b>	

<b>N. Ownership</b>	Private	<input checked="" type="checkbox"/>	Local	<input type="checkbox"/>	Federal	<input type="checkbox"/>	State	<input type="checkbox"/>	Mix	<input type="checkbox"/>
---------------------	---------	-------------------------------------	-------	--------------------------	---------	--------------------------	-------	--------------------------	-----	--------------------------

<b>P. UTM X and Y Coordinates</b>	741039.546002132	4274002.48719343
-----------------------------------	------------------	------------------

<b>City Parcel Identification Number</b>	256800010	<b>Additional City Identification Number</b>	256800010
--	-----------	--	-----------

<b>2A. Architect / Builder / Designer / Engineer</b>
H. Fischer (1924)

<b>2B. Architectural Style</b>

<b>2C. Property Type</b>
22 Bungalow/Bungalowoid

<b>2D. Construction Date</b>	1924		
<b>2E. Alteration Dates</b>	#Name	<b>2F. Date Rebuilt</b>	
		<b>2G. Date Moved</b>	
		<b>2H. Demo Date</b>	

<b>2J. Historic Function</b>
01 Domestic

<b>2K. Historic Sub-Function</b>
01A Single Dwelling

<b>Present Function</b>
01 Domestic
01A Single Dwelling

<b>Q. Area(s) of Significance/Contexts</b>
030 Architecture
070 Community Planning and Development

<b>NR Eligibility</b>	Contributing to district
-----------------------	--------------------------

<b>Integrity</b>
Good to Fair

<b>Survey Report</b>
Dutchtown Survey

<b>Preparer</b>	<b>Survey Date</b>
Historic Preservation Services, LLC	2002 -- 2003

<b>2M. Resource Type</b>	Building
--------------------------	----------

<b>2N. Stories</b>	
Primary Structure	1
Secondary Structure	

<b>2O. Structural Systems</b>
LB Load Bearing Brick

<b>2P. Wall Materials</b>
30 Brick

<b>2Q. Other Materials</b>

<b>2R. Roof Shapes</b>
GB Gable

<b>2S. Roof Materials</b>
63 Asphalt

<b>2T. Roof Features</b>

<b>2U. Foundation Materials</b>
40 Stone

<b>2V. Porch Type</b>
FU Full: Gable

<b>2W. Plan Code</b>
RC Rectangle

<b>2Z. Sources</b>
Sanborn maps, plat maps, and building permits.





<b>D. Address / Location</b>		
4014	Oregon	Ave.
<b>E. City</b>	St. Louis, MO 63118	<b>B. County</b> 191 St. Louis

<b>2I. Owner's Name and Address (if Different)</b>

<b>A. Historic Name</b>	
<b>C. Other Name(s)</b>	

<b>N. Ownership</b>	Private	<input checked="" type="checkbox"/>	Local	<input type="checkbox"/>	Federal	<input type="checkbox"/>	State	<input type="checkbox"/>	Mix	<input type="checkbox"/>
---------------------	---------	-------------------------------------	-------	--------------------------	---------	--------------------------	-------	--------------------------	-----	--------------------------

<b>P. UTM X and Y Coordinates</b>	741024.407769268	4273889.88982448
-----------------------------------	------------------	------------------

<b>City Parcel Identification Number</b>	260200110	<b>Additional City Identification Number</b>	260200110
--	-----------	--	-----------

<b>2A. Architect / Builder / Designer / Engineer</b>

<b>2B. Architectural Style</b>

<b>2C. Property Type</b>
22 Bungalow/Bungalowoid

<b>2D. Construction Date</b>	1924
------------------------------	------

<b>2E. Alteration Dates</b>	#Name	<b>2F. Date Rebuilt</b>	
		<b>2G. Date Moved</b>	
		<b>2H. Demo Date</b>	

<b>2J. Historic Function</b>
01 Domestic

<b>2K. Historic Sub-Function</b>
01A Single Dwelling

<b>Present Function</b>
01 Domestic
01A Single Dwelling

<b>Q. Area(s) of Significance/Contexts</b>
030 Architecture
070 Community Planning and Development

<b>NR Eligibility</b>	Contributing to district
-----------------------	--------------------------

<b>Integrity</b>
Good to Fair

<b>Survey Report</b>
Dutchtown Survey

<b>Preparer</b>	<b>Survey Date</b>
Historic Preservation Services, LLC	2002 -- 2003

<b>2M. Resource Type</b>	Building
--------------------------	----------

<b>2N. Stories</b>	
Primary Structure	1
Secondary Structure	

<b>2O. Structural Systems</b>
LB Load Bearing Brick

<b>2P. Wall Materials</b>
30 Brick

<b>2Q. Other Materials</b>
30 Brick

<b>2R. Roof Shapes</b>
GB Gable

<b>2S. Roof Materials</b>
99 Other: Composition Shingle

<b>2T. Roof Features</b>

<b>2U. Foundation Materials</b>
40 Stone

<b>2V. Porch Type</b>
OB Other Bay: Gable

<b>2W. Plan Code</b>
RC Rectangle

<b>2Z. Sources</b>
Sanborn maps, plat maps, and building permits.







<b>D. Address / Location</b>		
4015	Oregon	Ave.
<b>E. City</b>	St. Louis, MO 63118	<b>B. County</b> 191 St. Louis

<b>2I. Owner's Name and Address (if Different)</b>

<b>A. Historic Name</b>	
<b>C. Other Name(s)</b>	

<b>N. Ownership</b>	Private	<input checked="" type="checkbox"/>	Local	<input type="checkbox"/>	Federal	<input type="checkbox"/>	State	<input type="checkbox"/>	Mix	<input type="checkbox"/>
---------------------	---------	-------------------------------------	-------	--------------------------	---------	--------------------------	-------	--------------------------	-----	--------------------------

<b>P. UTM X and Y Coordinates</b>	740967.736440693	4273895.8503225
-----------------------------------	------------------	-----------------

<b>City Parcel Identification Number</b>	260100270	<b>Additional City Identification Number</b>	260100270
--	-----------	--	-----------

--

<b>2A. Architect / Builder / Designer / Engineer</b>

<b>2B. Architectural Style</b>

<b>2C. Property Type</b>
14 Shotgun

<b>2D. Construction Date</b>	c.	1900
<b>2E. Alteration Dates</b>	#Name	<b>2F. Date Rebuilt</b>
		<b>2G. Date Moved</b>
		<b>2H. Demo Date</b>

<b>2J. Historic Function</b>
01 Domestic

<b>2K. Historic Sub-Function</b>
01A Single Dwelling

<b>Present Function</b>
01 Domestic
01A Single Dwelling

<b>Q. Area(s) of Significance/Contexts</b>
030 Architecture
070 Community Planning and Development

<b>NR Eligibility</b>	Contributing to district
-----------------------	--------------------------

<b>Integrity</b>
Good to Fair

<b>Survey Report</b>
Dutchtown Survey

<b>Preparer</b>	<b>Survey Date</b>
Historic Preservation Services, LLC	2002 -- 2003

<b>2M. Resource Type</b>	Building
--------------------------	----------

<b>2N. Stories</b>	
Primary Structure	1
Secondary Structure	

<b>2O. Structural Systems</b>
LB Load Bearing Brick

<b>2P. Wall Materials</b>
30 Brick

<b>2Q. Other Materials</b>

<b>2R. Roof Shapes</b>
FT Flat
PR Parapet

<b>2S. Roof Materials</b>
01 None Listed

<b>2T. Roof Features</b>

<b>2U. Foundation Materials</b>
40 Stone

<b>2V. Porch Type</b>
SI Side: Shed

<b>2W. Plan Code</b>
RC Rectangle

<b>2Z. Sources</b>
1908 Sanborn maps (Volume 8).







<b>D. Address / Location</b>		
4018	Oregon	Ave.
<b>E. City</b> St. Louis, MO 63118	<b>B. County</b> 191 St. Louis	

<b>2I. Owner's Name and Address (if Different)</b>

<b>A. Historic Name</b>	
<b>C. Other Name(s)</b>	

<b>N. Ownership</b>	Private	<input checked="" type="checkbox"/>	Local	<input type="checkbox"/>	Federal	<input type="checkbox"/>	State	<input type="checkbox"/>	Mix	<input type="checkbox"/>
---------------------	---------	-------------------------------------	-------	--------------------------	---------	--------------------------	-------	--------------------------	-----	--------------------------

<b>P. UTM X and Y Coordinates</b>	741022.890935696	4273879.22152125
-----------------------------------	------------------	------------------

<b>City Parcel Identification Number</b>	260200100	<b>Additional City Identification Number</b>	260200100
--	-----------	--	-----------

--

<b>2A. Architect / Builder / Designer / Engineer</b>

<b>2B. Architectural Style</b>

<b>2C. Property Type</b>
22 Bungalow/Bungalowoid

<b>2D. Construction Date</b>	1924
------------------------------	------

<b>2E. Alteration Dates</b>	#Name	<b>2F. Date Rebuilt</b>	
		<b>2G. Date Moved</b>	
		<b>2H. Demo Date</b>	

<b>2J. Historic Function</b>
01 Domestic

<b>2K. Historic Sub-Function</b>
01A Single Dwelling

<b>Present Function</b>
01 Domestic
01A Single Dwelling

<b>Q. Area(s) of Significance/Contexts</b>
030 Architecture
070 Community Planning and Development

<b>NR Eligibility</b>	Contributing to district
-----------------------	--------------------------

<b>Integrity</b>
Excellent

<b>Survey Report</b>
Dutchtown Survey

<b>Preparer</b>	<b>Survey Date</b>
Historic Preservation Services, LLC	2002 -- 2003

<b>2M. Resource Type</b>	Building
--------------------------	----------

<b>2N. Stories</b>	
Primary Structure	1
Secondary Structure	

<b>2O. Structural Systems</b>
LB Load Bearing Brick

<b>2P. Wall Materials</b>
30 Brick

<b>2Q. Other Materials</b>

<b>2R. Roof Shapes</b>
GB Gable

<b>2S. Roof Materials</b>
99 Other: Composition Shingle

<b>2T. Roof Features</b>

<b>2U. Foundation Materials</b>
40 Stone

<b>2V. Porch Type</b>
OB Other Bay: Gable

<b>2W. Plan Code</b>
RC Rectangle

<b>2Z. Sources</b>
Sanborn maps, plat maps, and building permits.





<b>D. Address / Location</b>		
4019	Oregon	Ave.
<b>E. City</b>	St. Louis, MO 63118	<b>B. County</b> 191 St. Louis

<b>2I. Owner's Name and Address (if Different)</b>

<b>A. Historic Name</b>	
<b>C. Other Name(s)</b>	

<b>N. Ownership</b>	Private	<input checked="" type="checkbox"/>	Local	<input type="checkbox"/>	Federal	<input type="checkbox"/>	State	<input type="checkbox"/>	Mix	<input type="checkbox"/>
---------------------	---------	-------------------------------------	-------	--------------------------	---------	--------------------------	-------	--------------------------	-----	--------------------------

<b>P. UTM X and Y Coordinates</b>	740966.606962133	4273886.78622567
-----------------------------------	------------------	------------------

<b>City Parcel Identification Number</b>	260100280	<b>Additional City Identification Number</b>	260100280
--	-----------	--	-----------

<b>2A. Architect / Builder / Designer / Engineer</b>

<b>2B. Architectural Style</b>

<b>2C. Property Type</b>
14 Shotgun

<b>2D. Construction Date</b>		s.	1908
<b>2E. Alteration Dates</b>	#Name	<b>2F. Date Rebuilt</b>	
		<b>2G. Date Moved</b>	
		<b>2H. Demo Date</b>	

<b>2J. Historic Function</b>
01 Domestic

<b>2K. Historic Sub-Function</b>
01A Single Dwelling

<b>Present Function</b>
01 Domestic
01A Single Dwelling

<b>Q. Area(s) of Significance/Contexts</b>
030 Architecture
070 Community Planning and Development

<b>NR Eligibility</b>	Non-contributing to district
-----------------------	------------------------------

<b>Integrity</b>
Poor

<b>Survey Report</b>
Dutchtown Survey

<b>Preparer</b>	<b>Survey Date</b>
Historic Preservation Services, LLC	2002 -- 2003

<b>2M. Resource Type</b>	Building
--------------------------	----------

<b>2N. Stories</b>	
Primary Structure	1
Secondary Structure	

<b>2O. Structural Systems</b>
LB Load Bearing Brick

<b>2P. Wall Materials</b>
99 Other: PermaStone
30 Brick

<b>2Q. Other Materials</b>

<b>2R. Roof Shapes</b>
FT Flat
PR Parapet

<b>2S. Roof Materials</b>
01 None Listed

<b>2T. Roof Features</b>

<b>2U. Foundation Materials</b>
40 Stone

<b>2V. Porch Type</b>
SI Side

<b>2W. Plan Code</b>
RC Rectangle

<b>2Z. Sources</b>
1908 Sanborn maps (Volume 8).









<b>D. Address / Location</b>		
4021	Oregon	Ave.
<b>E. City</b>	St. Louis, MO 63118	<b>B. County</b> 191 St. Louis

<b>2I. Owner's Name and Address (if Different)</b>

<b>A. Historic Name</b>	
<b>C. Other Name(s)</b>	

<b>N. Ownership</b>	Private	<input checked="" type="checkbox"/>	Local	<input type="checkbox"/>	Federal	<input type="checkbox"/>	State	<input type="checkbox"/>	Mix	<input type="checkbox"/>
---------------------	---------	-------------------------------------	-------	--------------------------	---------	--------------------------	-------	--------------------------	-----	--------------------------

<b>P. UTM X and Y Coordinates</b>	740965.255866209	4273876.94587145
-----------------------------------	------------------	------------------

<b>City Parcel Identification Number</b>	260100290	<b>Additional City Identification Number</b>	260100290
--	-----------	--	-----------

--

<b>2A. Architect / Builder / Designer / Engineer</b>

<b>2B. Architectural Style</b>

<b>2C. Property Type</b>
14 Shotgun

<b>2D. Construction Date</b>		s.	1908
------------------------------	--	----	------

<b>2E. Alteration Dates</b>	#Name	<b>2F. Date Rebuilt</b>	
		<b>2G. Date Moved</b>	
		<b>2H. Demo Date</b>	

<b>2J. Historic Function</b>
01 Domestic

<b>2K. Historic Sub-Function</b>
01A Single Dwelling

<b>Present Function</b>
01 Domestic
01A Single Dwelling

<b>Q. Area(s) of Significance/Contexts</b>
030 Architecture
070 Community Planning and Development

<b>NR Eligibility</b>	Contributing to district
-----------------------	--------------------------

<b>Integrity</b>
Good to Fair

<b>Survey Report</b>
Dutchtown Survey

<b>Preparer</b>	<b>Survey Date</b>
Historic Preservation Services, LLC	2002 -- 2003

<b>2M. Resource Type</b>	Building
--------------------------	----------

<b>2N. Stories</b>	
Primary Structure	1
Secondary Structure	

<b>2O. Structural Systems</b>
LB Load Bearing Brick

<b>2P. Wall Materials</b>
30 Brick

<b>2Q. Other Materials</b>

<b>2R. Roof Shapes</b>
FT Flat
PR Parapet

<b>2S. Roof Materials</b>
01 None Listed

<b>2T. Roof Features</b>

<b>2U. Foundation Materials</b>
40 Stone

<b>2V. Porch Type</b>
ST Stoop

<b>2W. Plan Code</b>
IR Irregular

<b>2Z. Sources</b>
1908 Sanborn maps (Volume 8).







<b>D. Address / Location</b>		
4024	Oregon	Ave.
<b>E. City</b> St. Louis, MO 63118	<b>B. County</b> 191 St. Louis	

<b>2I. Owner's Name and Address (if Different)</b>

<b>A. Historic Name</b>	
<b>C. Other Name(s)</b>	

<b>N. Ownership</b>	Private	<input checked="" type="checkbox"/>	Local	<input type="checkbox"/>	Federal	<input type="checkbox"/>	State	<input type="checkbox"/>	Mix	<input type="checkbox"/>
---------------------	---------	-------------------------------------	-------	--------------------------	---------	--------------------------	-------	--------------------------	-----	--------------------------

<b>P. UTM X and Y Coordinates</b>	741021.112652431	4273865.90973121
-----------------------------------	------------------	------------------

<b>City Parcel Identification Number</b>	260200090	<b>Additional City Identification Number</b>	260200090
--	-----------	--	-----------

<b>2A. Architect / Builder / Designer / Engineer</b>

<b>2B. Architectural Style</b>

<b>2C. Property Type</b>
22 Bungalow/Bungalowoid

<b>2D. Construction Date</b>	1923
------------------------------	------

<b>2E. Alteration Dates</b>	#Name	<b>2F. Date Rebuilt</b>	
		<b>2G. Date Moved</b>	
		<b>2H. Demo Date</b>	

<b>2J. Historic Function</b>
01 Domestic

<b>2K. Historic Sub-Function</b>
01A Single Dwelling

<b>Present Function</b>
01 Domestic
01A Single Dwelling

<b>Q. Area(s) of Significance/Contexts</b>
030 Architecture
070 Community Planning and Development

<b>NR Eligibility</b>	Contributing to district
-----------------------	--------------------------

<b>Integrity</b>
Excellent

<b>Survey Report</b>
Dutchtown Survey

<b>Preparer</b>	<b>Survey Date</b>
Historic Preservation Services, LLC	2002 -- 2003

<b>2M. Resource Type</b>	Building
--------------------------	----------

<b>2N. Stories</b>	
Primary Structure	1
Secondary Structure	

<b>2O. Structural Systems</b>
LB Load Bearing Brick

<b>2P. Wall Materials</b>
30 Brick

<b>2Q. Other Materials</b>

<b>2R. Roof Shapes</b>
GB Gable

<b>2S. Roof Materials</b>
99 Other: Composition Shingle

<b>2T. Roof Features</b>

<b>2U. Foundation Materials</b>
40 Stone

<b>2V. Porch Type</b>
OB Other Bay: Gable

<b>2W. Plan Code</b>
RC Rectangle

<b>2Z. Sources</b>
Sanborn maps, plat maps, and building permits.





<b>D. Address / Location</b>		
4025	Oregon	Ave.
<b>E. City</b>	St. Louis, MO 63118	<b>B. County</b> 191 St. Louis

<b>2I. Owner's Name and Address (if Different)</b>

<b>A. Historic Name</b>	
<b>C. Other Name(s)</b>	

<b>N. Ownership</b>	Private	<input checked="" type="checkbox"/>	Local	<input type="checkbox"/>	Federal	<input type="checkbox"/>	State	<input type="checkbox"/>	Mix	<input type="checkbox"/>
---------------------	---------	-------------------------------------	-------	--------------------------	---------	--------------------------	-------	--------------------------	-----	--------------------------

<b>P. UTM X and Y Coordinates</b>	740963.768093738	4273865.5946629
-----------------------------------	------------------	-----------------

<b>City Parcel Identification Number</b>	260100300	<b>Additional City Identification Number</b>	260100300
--	-----------	--	-----------

<b>2A. Architect / Builder / Designer / Engineer</b>
L. Theobald (1904)

<b>2B. Architectural Style</b>

<b>2C. Property Type</b>
19 Side Hall

<b>2D. Construction Date</b>	1904		
<b>2E. Alteration Dates</b>	#Name	<b>2F. Date Rebuilt</b>	
		<b>2G. Date Moved</b>	
		<b>2H. Demo Date</b>	

<b>2J. Historic Function</b>
01 Domestic

<b>2K. Historic Sub-Function</b>
01B Multiple Dwelling

<b>Present Function</b>
01 Domestic
01B Multiple Dwelling

<b>Q. Area(s) of Significance/Contexts</b>
030 Architecture
070 Community Planning and Development

<b>NR Eligibility</b>	Contributing to district
-----------------------	--------------------------

<b>Integrity</b>
Good to Fair

<b>Survey Report</b>
Dutchtown Survey

<b>Preparer</b>	<b>Survey Date</b>
Historic Preservation Services, LLC	2002 -- 2003

<b>2M. Resource Type</b>	Building
--------------------------	----------

<b>2N. Stories</b>	
Primary Structure	2
Secondary Structure	

<b>2O. Structural Systems</b>
LB Load Bearing Brick

<b>2P. Wall Materials</b>
30 Brick

<b>2Q. Other Materials</b>

<b>2R. Roof Shapes</b>
FT Flat
PR Parapet

<b>2S. Roof Materials</b>
01 None Listed

<b>2T. Roof Features</b>

<b>2U. Foundation Materials</b>
40 Stone

<b>2V. Porch Type</b>
R1 Recessed-1 Story

<b>2W. Plan Code</b>
RC Rectangle

<b>2Z. Sources</b>
1908 Sanborn maps (Volume 8).







<b>D. Address / Location</b>		
4026	Oregon	Ave.
<b>E. City</b> St. Louis, MO 63118	<b>B. County</b>	191 St. Louis

<b>2I. Owner's Name and Address (if Different)</b>

<b>A. Historic Name</b>	
<b>C. Other Name(s)</b>	

<b>N. Ownership</b>	Private		Local		Federal		State		Mix	
---------------------	---------	--	-------	--	---------	--	-------	--	-----	--

<b>P. UTM X and Y Coordinates</b>		
-----------------------------------	--	--

<b>City Parcel Identification Number</b>		<b>Additional City Identification Number</b>	
--	--	--	--

--

<b>2A. Architect / Builder / Designer / Engineer</b>

<b>2B. Architectural Style</b>

<b>2C. Property Type</b>

<b>2D. Construction Date</b>			
<b>2E. Alteration Dates</b>	<b>#Name</b>	<b>2F. Date Rebuilt</b>	
		<b>2G. Date Moved</b>	
		<b>2H. Demo Date</b>	

<b>2J. Historic Function</b>

<b>2K. Historic Sub-Function</b>

<b>Present Function</b>

<b>Q. Area(s) of Significance/Contexts</b>

<b>NR Eligibility</b>	
-----------------------	--

<b>Integrity</b>

<b>Survey Report</b>

<b>Preparer</b>	<b>Survey Date</b>

<b>2M. Resource Type</b>	
--------------------------	--

<b>2N. Stories</b>	
Primary Structure	
Secondary Structure	

<b>2O. Structural Systems</b>

<b>2P. Wall Materials</b>

<b>2Q. Other Materials</b>

<b>2R. Roof Shapes</b>

<b>2S. Roof Materials</b>

<b>2T. Roof Features</b>

<b>2U. Foundation Materials</b>

<b>2V. Porch Type</b>

<b>2W. Plan Code</b>

<b>2Z. Sources</b>



<b>D. Address / Location</b>		
4027	Oregon	Ave.
<b>E. City</b> St. Louis, MO 63118	<b>B. County</b>	191 St. Louis

<b>2I. Owner's Name and Address (if Different)</b>

<b>A. Historic Name</b>	
<b>C. Other Name(s)</b>	

<b>N. Ownership</b>	Private	<input checked="" type="checkbox"/>	Local	<input type="checkbox"/>	Federal	<input type="checkbox"/>	State	<input type="checkbox"/>	Mix	<input type="checkbox"/>
---------------------	---------	-------------------------------------	-------	--------------------------	---------	--------------------------	-------	--------------------------	-----	--------------------------

<b>P. UTM X and Y Coordinates</b>	740962.499893275	4273856.47917746
-----------------------------------	------------------	------------------

<b>City Parcel Identification Number</b>	260100310	<b>Additional City Identification Number</b>	260100310
--	-----------	--	-----------

<b>2A. Architect / Builder / Designer / Engineer</b>

<b>2B. Architectural Style</b>

<b>2C. Property Type</b>
52 2-Family Flat

<b>2D. Construction Date</b>	c.	1905
<b>2E. Alteration Dates</b>	#Name	<b>2F. Date Rebuilt</b>
		<b>2G. Date Moved</b>
		<b>2H. Demo Date</b>

<b>2J. Historic Function</b>
01 Domestic

<b>2K. Historic Sub-Function</b>
01B Multiple Dwelling

<b>Present Function</b>
01 Domestic
01B Multiple Dwelling

<b>Q. Area(s) of Significance/Contexts</b>
030 Architecture
070 Community Planning and Development

<b>NR Eligibility</b>	Contributing to district
-----------------------	--------------------------

<b>Integrity</b>
Excellent

<b>Survey Report</b>
Dutchtown Survey

<b>Preparer</b>	<b>Survey Date</b>
Historic Preservation Services, LLC	2002 -- 2003

<b>2M. Resource Type</b>	Building
--------------------------	----------

<b>2N. Stories</b>	
Primary Structure	2
Secondary Structure	

<b>2O. Structural Systems</b>
LB Load Bearing Brick

<b>2P. Wall Materials</b>
30 Brick

<b>2Q. Other Materials</b>

<b>2R. Roof Shapes</b>
FT Flat
PR Parapet

<b>2S. Roof Materials</b>
01 None Listed
99 Other: Composition Shingle

<b>2T. Roof Features</b>

<b>2U. Foundation Materials</b>
40 Stone

<b>2V. Porch Type</b>
SI Side: Shed

<b>2W. Plan Code</b>
LS L-Shape

<b>2Z. Sources</b>
1908 Sanborn maps (Volume 8).





<b>D. Address / Location</b>		
4028	Oregon	Ave.
<b>E. City</b> St. Louis, MO 63118	<b>B. County</b> 191 St. Louis	

<b>2I. Owner's Name and Address (if Different)</b>

<b>A. Historic Name</b>	
<b>C. Other Name(s)</b>	

<b>N. Ownership</b>	Private	<input checked="" type="checkbox"/>	Local	<input type="checkbox"/>	Federal	<input type="checkbox"/>	State	<input type="checkbox"/>	Mix	<input type="checkbox"/>
---------------------	---------	-------------------------------------	-------	--------------------------	---------	--------------------------	-------	--------------------------	-----	--------------------------

<b>P. UTM X and Y Coordinates</b>	741019.542395975	4273853.99306745
-----------------------------------	------------------	------------------

<b>City Parcel Identification Number</b>	260200080	<b>Additional City Identification Number</b>	260200080
--	-----------	--	-----------

<b>2A. Architect / Builder / Designer / Engineer</b>

<b>2B. Architectural Style</b>

<b>2C. Property Type</b>
22 Bungalow/Bungalowoid

<b>2D. Construction Date</b>	1923
------------------------------	------

<b>2E. Alteration Dates</b>	#Name	<b>2F. Date Rebuilt</b>	
		<b>2G. Date Moved</b>	
		<b>2H. Demo Date</b>	

<b>2J. Historic Function</b>
01 Domestic

<b>2K. Historic Sub-Function</b>
01A Single Dwelling

<b>Present Function</b>
01 Domestic
01A Single Dwelling

<b>Q. Area(s) of Significance/Contexts</b>
030 Architecture
070 Community Planning and Development

<b>NR Eligibility</b>	Contributing to district
-----------------------	--------------------------

<b>Integrity</b>
Excellent

<b>Survey Report</b>
Dutchtown Survey

<b>Preparer</b>	<b>Survey Date</b>
Historic Preservation Services, LLC	2002 -- 2003

<b>2M. Resource Type</b>	Building
--------------------------	----------

<b>2N. Stories</b>	
Primary Structure	1
Secondary Structure	

<b>2O. Structural Systems</b>
LB Load Bearing Brick

<b>2P. Wall Materials</b>
30 Brick

<b>2Q. Other Materials</b>

<b>2R. Roof Shapes</b>
CG Clipped Gable

<b>2S. Roof Materials</b>
99 Other: Composition Shingle

<b>2T. Roof Features</b>

<b>2U. Foundation Materials</b>
40 Stone

<b>2V. Porch Type</b>
OB Other Bay: Gable

<b>2W. Plan Code</b>
RC Rectangle

<b>2Z. Sources</b>
Sanborn maps, plat maps, and building permits.







1111

FOR SALE  
BY OWNER  
CALL 1-800-555-1234

<b>D. Address / Location</b>		
4032	Oregon	Ave.
<b>E. City</b> St. Louis, MO 63118	<b>B. County</b> 191 St. Louis	

<b>2I. Owner's Name and Address (if Different)</b>

<b>A. Historic Name</b>	
<b>C. Other Name(s)</b>	

<b>N. Ownership</b>	Private	<input checked="" type="checkbox"/>	Local	<input type="checkbox"/>	Federal	<input type="checkbox"/>	State	<input type="checkbox"/>	Mix	<input type="checkbox"/>
---------------------	---------	-------------------------------------	-------	--------------------------	---------	--------------------------	-------	--------------------------	-----	--------------------------

<b>P. UTM X and Y Coordinates</b>	741018.239393198	4273844.29906207
-----------------------------------	------------------	------------------

<b>City Parcel Identification Number</b>	260200070	<b>Additional City Identification Number</b>	260200070
--	-----------	--	-----------

--

<b>2A. Architect / Builder / Designer / Engineer</b>

<b>2B. Architectural Style</b>

<b>2C. Property Type</b>
22 Bungalow/Bungalowoid

<b>2D. Construction Date</b>	1923
------------------------------	------

<b>2E. Alteration Dates</b>	#Name	<b>2F. Date Rebuilt</b>	
		<b>2G. Date Moved</b>	
		<b>2H. Demo Date</b>	

<b>2J. Historic Function</b>
01 Domestic

<b>2K. Historic Sub-Function</b>
01A Single Dwelling

<b>Present Function</b>
01 Domestic
01A Single Dwelling

<b>Q. Area(s) of Significance/Contexts</b>
030 Architecture
070 Community Planning and Development

<b>NR Eligibility</b>	Contributing to district
-----------------------	--------------------------

<b>Integrity</b>
Excellent

<b>Survey Report</b>
Dutchtown Survey

<b>Preparer</b>	<b>Survey Date</b>
Historic Preservation Services, LLC	2002 -- 2003

<b>2M. Resource Type</b>	Building
--------------------------	----------

<b>2N. Stories</b>	
Primary Structure	1
Secondary Structure	

<b>2O. Structural Systems</b>
LB Load Bearing Brick

<b>2P. Wall Materials</b>
30 Brick

<b>2Q. Other Materials</b>

<b>2R. Roof Shapes</b>
GB Gable

<b>2S. Roof Materials</b>
99 Other: Composition Shingle

<b>2T. Roof Features</b>

<b>2U. Foundation Materials</b>
40 Stone

<b>2V. Porch Type</b>
OB Other Bay: Gable

<b>2W. Plan Code</b>
RC Rectangle

<b>2Z. Sources</b>
Sanborn maps, plat maps, and building permits.





<b>D. Address / Location</b>		
4033	Oregon	Ave.
<b>E. City</b>	St. Louis, MO 63118	<b>B. County</b> 191 St. Louis

<b>2I. Owner's Name and Address (if Different)</b>

<b>A. Historic Name</b>	
<b>C. Other Name(s)</b>	

<b>N. Ownership</b>	Private	<input checked="" type="checkbox"/>	Local	<input type="checkbox"/>	Federal	<input type="checkbox"/>	State	<input type="checkbox"/>	Mix	<input type="checkbox"/>
---------------------	---------	-------------------------------------	-------	--------------------------	---------	--------------------------	-------	--------------------------	-----	--------------------------

<b>P. UTM X and Y Coordinates</b>	740961.087872414	4273845.24294586
-----------------------------------	------------------	------------------

<b>City Parcel Identification Number</b>	260100320	<b>Additional City Identification Number</b>	260100320
--	-----------	--	-----------

--

<b>2A. Architect / Builder / Designer / Engineer</b>

<b>2B. Architectural Style</b>

<b>2C. Property Type</b>
18 Open Gable/Gambrel Front

<b>2D. Construction Date</b>		s.	1908
------------------------------	--	----	------

<b>2E. Alteration Dates</b>	#Name	<b>2F. Date Rebuilt</b>	
		<b>2G. Date Moved</b>	
		<b>2H. Demo Date</b>	

<b>2J. Historic Function</b>
01 Domestic

<b>2K. Historic Sub-Function</b>
01A Single Dwelling

<b>Present Function</b>
01 Domestic
01A Single Dwelling

<b>Q. Area(s) of Significance/Contexts</b>
030 Architecture
070 Community Planning and Development

<b>NR Eligibility</b>	Non-contributing to district
-----------------------	------------------------------

<b>Integrity</b>
Poor

<b>Survey Report</b>
Dutchtown Survey

<b>Preparer</b>	<b>Survey Date</b>
Historic Preservation Services, LLC	2002 -- 2003

<b>2M. Resource Type</b>	Building
--------------------------	----------

<b>2N. Stories</b>	
Primary Structure	1
Secondary Structure	

<b>2O. Structural Systems</b>
BF Balloon Frame

<b>2P. Wall Materials</b>
30 Brick
80 Synthetics: Siding

<b>2Q. Other Materials</b>

<b>2R. Roof Shapes</b>
IG Intersecting Gable

<b>2S. Roof Materials</b>
99 Other: Composition Shingle

<b>2T. Roof Features</b>

<b>2U. Foundation Materials</b>
40 Stone

<b>2V. Porch Type</b>
AW Awning

<b>2W. Plan Code</b>
LS L-Shape

<b>2Z. Sources</b>
1908 Sanborn maps (Volume 8).



<b>D. Address / Location</b>		
4034	Oregon	Ave.
<b>E. City</b>	St. Louis, MO 63118	<b>B. County</b> 191 St. Louis

<b>2I. Owner's Name and Address (if Different)</b>

<b>A. Historic Name</b>	
<b>C. Other Name(s)</b>	

<b>N. Ownership</b>	Private	<input checked="" type="checkbox"/>	Local	<input type="checkbox"/>	Federal	<input type="checkbox"/>	State	<input type="checkbox"/>	Mix	<input type="checkbox"/>
---------------------	---------	-------------------------------------	-------	--------------------------	---------	--------------------------	-------	--------------------------	-----	--------------------------

<b>P. UTM X and Y Coordinates</b>	741016.977349811	4273835.17825173
-----------------------------------	------------------	------------------

<b>City Parcel Identification Number</b>	260200060	<b>Additional City Identification Number</b>	260200060
--	-----------	--	-----------

--

<b>2A. Architect / Builder / Designer / Engineer</b>

<b>2B. Architectural Style</b>

<b>2C. Property Type</b>
22 Bungalow/Bungalowoid

<b>2D. Construction Date</b>	1923
------------------------------	------

<b>2E. Alteration Dates</b>	#Name	<b>2F. Date Rebuilt</b>	
		<b>2G. Date Moved</b>	
		<b>2H. Demo Date</b>	

<b>2J. Historic Function</b>
01 Domestic

<b>2K. Historic Sub-Function</b>
01A Single Dwelling

<b>Present Function</b>
01 Domestic
01A Single Dwelling

<b>Q. Area(s) of Significance/Contexts</b>
030 Architecture
070 Community Planning and Development

<b>NR Eligibility</b>	Contributing to district
-----------------------	--------------------------

<b>Integrity</b>
Good to Fair

<b>Survey Report</b>
Dutchtown Survey

<b>Preparer</b>	<b>Survey Date</b>
Historic Preservation Services, LLC	2002 -- 2003

<b>2M. Resource Type</b>	Building
--------------------------	----------

<b>2N. Stories</b>	
Primary Structure	1
Secondary Structure	

<b>2O. Structural Systems</b>
LB Load Bearing Brick

<b>2P. Wall Materials</b>
30 Brick

<b>2Q. Other Materials</b>

<b>2R. Roof Shapes</b>
CG Clipped Gable

<b>2S. Roof Materials</b>
99 Other: Composition Shingle

<b>2T. Roof Features</b>

<b>2U. Foundation Materials</b>
40 Stone

<b>2V. Porch Type</b>
OB Other Bay: Gable

<b>2W. Plan Code</b>
RC Rectangle

<b>2Z. Sources</b>
Sanborn maps, plat maps, and building permits.











<b>D. Address / Location</b>		
4035	Oregon	Ave.
<b>E. City</b> St. Louis, MO 63118	<b>B. County</b>	191 St. Louis

<b>2I. Owner's Name and Address (if Different)</b>

<b>A. Historic Name</b>	
<b>C. Other Name(s)</b>	

<b>N. Ownership</b>	Private	<input checked="" type="checkbox"/>	Local	<input type="checkbox"/>	Federal	<input type="checkbox"/>	State	<input type="checkbox"/>	Mix	<input type="checkbox"/>
---------------------	---------	-------------------------------------	-------	--------------------------	---------	--------------------------	-------	--------------------------	-----	--------------------------

<b>P. UTM X and Y Coordinates</b>	740959.62642103	4273833.99959337
-----------------------------------	-----------------	------------------

<b>City Parcel Identification Number</b>	260100330	<b>Additional City Identification Number</b>	260100330
--	-----------	--	-----------

<b>2A. Architect / Builder / Designer / Engineer</b>

<b>2B. Architectural Style</b>

<b>2C. Property Type</b>
52 2-Family Flat

<b>2D. Construction Date</b>	c.	1900
<b>2E. Alteration Dates</b>	#Name	<b>2F. Date Rebuilt</b>
		<b>2G. Date Moved</b>
		<b>2H. Demo Date</b>

<b>2J. Historic Function</b>
01 Domestic

<b>2K. Historic Sub-Function</b>
01B Multiple Dwelling

<b>Present Function</b>
01 Domestic
01B Multiple Dwelling

<b>Q. Area(s) of Significance/Contexts</b>
030 Architecture
070 Community Planning and Development

<b>NR Eligibility</b>	Contributing to district
-----------------------	--------------------------

<b>Integrity</b>
Good to Fair

<b>Survey Report</b>
Dutchtown Survey

<b>Preparer</b>	<b>Survey Date</b>
Historic Preservation Services, LLC	2002 -- 2003

<b>2M. Resource Type</b>	Building
--------------------------	----------

<b>2N. Stories</b>	
Primary Structure	2
Secondary Structure	

<b>2O. Structural Systems</b>
LB Load Bearing Brick

<b>2P. Wall Materials</b>
30 Brick

<b>2Q. Other Materials</b>

<b>2R. Roof Shapes</b>
FT Flat
PR Parapet

<b>2S. Roof Materials</b>
01 None Listed

<b>2T. Roof Features</b>

<b>2U. Foundation Materials</b>
40 Stone

<b>2V. Porch Type</b>
SI Side

<b>2W. Plan Code</b>
RC Rectangle

<b>2Z. Sources</b>
1908 Sanborn maps (Volume 8).





<b>D. Address / Location</b>		
4036-38	Oregon	Ave.
<b>E. City</b> St. Louis, MO 63118	<b>B. County</b>	191 St. Louis

<b>2I. Owner's Name and Address (if Different)</b>

<b>A. Historic Name</b>	
<b>C. Other Name(s)</b>	

<b>N. Ownership</b>	Private	<input checked="" type="checkbox"/>	Local	<input type="checkbox"/>	Federal	<input type="checkbox"/>	State	<input type="checkbox"/>	Mix	<input type="checkbox"/>
---------------------	---------	-------------------------------------	-------	--------------------------	---------	--------------------------	-------	--------------------------	-----	--------------------------

<b>P. UTM X and Y Coordinates</b>	741015.545558992	4273824.15190687
-----------------------------------	------------------	------------------

<b>City Parcel Identification Number</b>	260200050	<b>Additional City Identification Number</b>	260200050
--	-----------	--	-----------

<b>2A. Architect / Builder / Designer / Engineer</b>

<b>2B. Architectural Style</b>

<b>2C. Property Type</b>
53 4-Family Flat

<b>2D. Construction Date</b>		1923
<b>2E. Alteration Dates</b>	<b>#Name</b>	<b>2F. Date Rebuilt</b>
		<b>2G. Date Moved</b>
		<b>2H. Demo Date</b>

<b>2J. Historic Function</b>
01 Domestic

<b>2K. Historic Sub-Function</b>
01B Multiple Dwelling

<b>Present Function</b>
01 Domestic
01B Multiple Dwelling

<b>Q. Area(s) of Significance/Contexts</b>
030 Architecture
070 Community Planning and Development

<b>NR Eligibility</b>	Contributing to district
-----------------------	--------------------------

<b>Integrity</b>
Good to Fair

<b>Survey Report</b>
Dutchtown Survey

<b>Preparer</b>	<b>Survey Date</b>
Historic Preservation Services, LLC	2002 -- 2003

<b>2M. Resource Type</b>	Building
--------------------------	----------

<b>2N. Stories</b>	
Primary Structure	2
Secondary Structure	

<b>2O. Structural Systems</b>
LB Load Bearing Brick

<b>2P. Wall Materials</b>
30 Brick

<b>2Q. Other Materials</b>

<b>2R. Roof Shapes</b>
FT Flat
PR Parapet

<b>2S. Roof Materials</b>
01 None Listed
99 Other: Composition Shingle

<b>2T. Roof Features</b>

<b>2U. Foundation Materials</b>
40 Stone

<b>2V. Porch Type</b>
CB Central Bay: Gable

<b>2W. Plan Code</b>
SQ Square

<b>2Z. Sources</b>
Sanborn maps, plat maps, and building permits.



<b>D. Address / Location</b>		
4039	Oregon	Ave.
<b>E. City</b>	St. Louis, MO 63118	<b>B. County</b> 191 St. Louis

<b>2I. Owner's Name and Address (if Different)</b>

<b>A. Historic Name</b>	
<b>C. Other Name(s)</b>	

<b>N. Ownership</b>	Private	<input checked="" type="checkbox"/>	Local	<input type="checkbox"/>	Federal	<input type="checkbox"/>	State	<input type="checkbox"/>	Mix	<input type="checkbox"/>
---------------------	---------	-------------------------------------	-------	--------------------------	---------	--------------------------	-------	--------------------------	-----	--------------------------

<b>P. UTM X and Y Coordinates</b>	740958.532967175	4273826.23096455
-----------------------------------	------------------	------------------

<b>City Parcel Identification Number</b>	260100340	<b>Additional City Identification Number</b>	260100340
--	-----------	--	-----------

<b>2A. Architect / Builder / Designer / Engineer</b>

<b>2B. Architectural Style</b>

<b>2C. Property Type</b>
52 2-Family Flat

<b>2D. Construction Date</b>	c.	1900
<b>2E. Alteration Dates</b>	#Name	<b>2F. Date Rebuilt</b>
		<b>2G. Date Moved</b>
		<b>2H. Demo Date</b>

<b>2J. Historic Function</b>
01 Domestic

<b>2K. Historic Sub-Function</b>
01B Multiple Dwelling

<b>Present Function</b>
01 Domestic
01B Multiple Dwelling

<b>Q. Area(s) of Significance/Contexts</b>
030 Architecture
070 Community Planning and Development

<b>NR Eligibility</b>	Contributing to district
-----------------------	--------------------------

<b>Integrity</b>
Good to Fair

<b>Survey Report</b>
Dutchtown Survey

<b>Preparer</b>	<b>Survey Date</b>
Historic Preservation Services, LLC	2002 -- 2003

<b>2M. Resource Type</b>	Building
--------------------------	----------

<b>2N. Stories</b>	
Primary Structure	2
Secondary Structure	

<b>2O. Structural Systems</b>
LB Load Bearing Brick

<b>2P. Wall Materials</b>
30 Brick

<b>2Q. Other Materials</b>

<b>2R. Roof Shapes</b>
FT Flat
PR Parapet

<b>2S. Roof Materials</b>
01 None Listed

<b>2T. Roof Features</b>

<b>2U. Foundation Materials</b>
40 Stone

<b>2V. Porch Type</b>
SI Side

<b>2W. Plan Code</b>
LS L-Shape

<b>2Z. Sources</b>
1908 Sanborn maps (Volume 8).





<b>D. Address / Location</b>		
4040	Oregon	Ave.
<b>E. City</b>	St. Louis, MO 63118	<b>B. County</b> 191 St. Louis

<b>2I. Owner's Name and Address (if Different)</b>

<b>A. Historic Name</b>	
<b>C. Other Name(s)</b>	

<b>N. Ownership</b>	Private	<input checked="" type="checkbox"/>	Local	<input type="checkbox"/>	Federal	<input type="checkbox"/>	State	<input type="checkbox"/>	Mix	<input type="checkbox"/>
---------------------	---------	-------------------------------------	-------	--------------------------	---------	--------------------------	-------	--------------------------	-----	--------------------------

<b>P. UTM X and Y Coordinates</b>	741014.100330627	4273813.73220545
-----------------------------------	------------------	------------------

<b>City Parcel Identification Number</b>	260200040	<b>Additional City Identification Number</b>	260200040
--	-----------	--	-----------

<b>2A. Architect / Builder / Designer / Engineer</b>
H. Moletor (1915)

<b>2B. Architectural Style</b>

<b>2C. Property Type</b>
52 2-Family Flat

<b>2D. Construction Date</b>	1915		
<b>2E. Alteration Dates</b>	#Name	<b>2F. Date Rebuilt</b>	
		<b>2G. Date Moved</b>	
		<b>2H. Demo Date</b>	

<b>2J. Historic Function</b>
01 Domestic

<b>2K. Historic Sub-Function</b>
01B Multiple Dwelling

<b>Present Function</b>
01 Domestic
01B Multiple Dwelling

<b>Q. Area(s) of Significance/Contexts</b>
030 Architecture
070 Community Planning and Development

<b>NR Eligibility</b>	Contributing to district
-----------------------	--------------------------

<b>Integrity</b>
Good to Fair

<b>Survey Report</b>
Dutchtown Survey

<b>Preparer</b>	<b>Survey Date</b>
Historic Preservation Services, LLC	2002 -- 2003

<b>2M. Resource Type</b>	Building
--------------------------	----------

<b>2N. Stories</b>	
Primary Structure	2
Secondary Structure	

<b>2O. Structural Systems</b>
LB Load Bearing Brick

<b>2P. Wall Materials</b>
30 Brick

<b>2Q. Other Materials</b>

<b>2R. Roof Shapes</b>
FT Flat
PR Parapet

<b>2S. Roof Materials</b>
01 None Listed

<b>2T. Roof Features</b>

<b>2U. Foundation Materials</b>
40 Stone

<b>2V. Porch Type</b>
R1 Recessed-1 Story

<b>2W. Plan Code</b>
RC Rectangle

<b>2Z. Sources</b>
Sanborn maps, plat maps, and building permits.



<b>D. Address / Location</b>		
4041	Oregon	Ave.
<b>E. City</b> St. Louis, MO 63118	<b>B. County</b>	191 St. Louis

<b>2I. Owner's Name and Address (if Different)</b>

<b>A. Historic Name</b>	
<b>C. Other Name(s)</b>	

<b>N. Ownership</b>	Private	<input checked="" type="checkbox"/>	Local	<input type="checkbox"/>	Federal	<input type="checkbox"/>	State	<input type="checkbox"/>	Mix	<input type="checkbox"/>
---------------------	---------	-------------------------------------	-------	--------------------------	---------	--------------------------	-------	--------------------------	-----	--------------------------

<b>P. UTM X and Y Coordinates</b>	740957.421472462	4273817.82330092
-----------------------------------	------------------	------------------

<b>City Parcel Identification Number</b>	260100350	<b>Additional City Identification Number</b>	260100350
--	-----------	--	-----------

--

<b>2A. Architect / Builder / Designer / Engineer</b>
H. Boehning (1910)

<b>2B. Architectural Style</b>

<b>2C. Property Type</b>
07 Gabled Ell

<b>2D. Construction Date</b>	c.	1900
<b>2E. Alteration Dates</b>	#Name	<b>2F. Date Rebuilt</b>
		<b>2G. Date Moved</b>
		<b>2H. Demo Date</b>

<b>2J. Historic Function</b>
01 Domestic

<b>2K. Historic Sub-Function</b>
01A Single Dwelling

<b>Present Function</b>
01 Domestic
01A Single Dwelling

<b>Q. Area(s) of Significance/Contexts</b>
030 Architecture
070 Community Planning and Development

<b>NR Eligibility</b>	Contributing to district
-----------------------	--------------------------

<b>Integrity</b>
Excellent

<b>Survey Report</b>
Dutchtown Survey

<b>Preparer</b>	<b>Survey Date</b>
Historic Preservation Services, LLC	2002 -- 2003

<b>2M. Resource Type</b>	Building
--------------------------	----------

<b>2N. Stories</b>	
Primary Structure	1½
Secondary Structure	

<b>2O. Structural Systems</b>
LB Load Bearing Brick

<b>2P. Wall Materials</b>
67 Adobe

<b>2Q. Other Materials</b>

<b>2R. Roof Shapes</b>
IG Intersecting Gable

<b>2S. Roof Materials</b>
63 Asphalt

<b>2T. Roof Features</b>

<b>2U. Foundation Materials</b>
40 Stone

<b>2V. Porch Type</b>
OB Other Bay

<b>2W. Plan Code</b>
LS L-Shape

<b>2Z. Sources</b>
1908 Sanborn maps (Volume 8).



<b>D. Address / Location</b>		
4042	Oregon	Ave.
<b>E. City</b> St. Louis, MO 63118	<b>B. County</b> 191 St. Louis	

<b>2I. Owner's Name and Address (if Different)</b>

<b>A. Historic Name</b>	
<b>C. Other Name(s)</b>	

<b>N. Ownership</b>	Private	<input checked="" type="checkbox"/>	Local	<input type="checkbox"/>	Federal	<input type="checkbox"/>	State	<input type="checkbox"/>	Mix	<input type="checkbox"/>
---------------------	---------	-------------------------------------	-------	--------------------------	---------	--------------------------	-------	--------------------------	-----	--------------------------

<b>P. UTM X and Y Coordinates</b>	741012.923342649	4273804.59127629
-----------------------------------	------------------	------------------

<b>City Parcel Identification Number</b>	260200020	<b>Additional City Identification Number</b>	260200020
--	-----------	--	-----------

<b>2A. Architect / Builder / Designer / Engineer</b>

<b>2B. Architectural Style</b>
42 Italianate

<b>2C. Property Type</b>
19 Side Hall

<b>2D. Construction Date</b>	c.	1890
<b>2E. Alteration Dates</b>	#Name	<b>2F. Date Rebuilt</b>
		<b>2G. Date Moved</b>
		<b>2H. Demo Date</b>

<b>2J. Historic Function</b>
01 Domestic

<b>2K. Historic Sub-Function</b>

<b>Present Function</b>
01 Domestic

<b>Q. Area(s) of Significance/Contexts</b>
030 Architecture
070 Community Planning and Development

<b>NR Eligibility</b>	Contributing to district
-----------------------	--------------------------

<b>Integrity</b>
Good to Fair

<b>Survey Report</b>
Dutchtown Survey

<b>Preparer</b>	<b>Survey Date</b>
Historic Preservation Services, LLC	2002 -- 2003

<b>2M. Resource Type</b>	Building
--------------------------	----------

<b>2N. Stories</b>	
Primary Structure	2
Secondary Structure	

<b>2O. Structural Systems</b>
LB Load Bearing Brick

<b>2P. Wall Materials</b>
30 Brick

<b>2Q. Other Materials</b>

<b>2R. Roof Shapes</b>
FT Flat
PR Parapet

<b>2S. Roof Materials</b>
01 None Listed

<b>2T. Roof Features</b>

<b>2U. Foundation Materials</b>
40 Stone

<b>2V. Porch Type</b>
SI Side

<b>2W. Plan Code</b>
LS L-Shape

<b>2Z. Sources</b>
1908 Sanborn maps (Volume 8).



<b>D. Address / Location</b>		
4044	Oregon	Ave.
<b>E. City</b>	St. Louis, MO 63118	<b>B. County</b> 191 St. Louis

<b>2I. Owner's Name and Address (if Different)</b>

<b>A. Historic Name</b>	
<b>C. Other Name(s)</b>	

<b>N. Ownership</b>	Private	<input checked="" type="checkbox"/>	Local	<input type="checkbox"/>	Federal	<input type="checkbox"/>	State	<input type="checkbox"/>	Mix	<input type="checkbox"/>
---------------------	---------	-------------------------------------	-------	--------------------------	---------	--------------------------	-------	--------------------------	-----	--------------------------

<b>P. UTM X and Y Coordinates</b>	741011.919920141	4273797.3929457
-----------------------------------	------------------	-----------------

<b>City Parcel Identification Number</b>	260200010	<b>Additional City Identification Number</b>	260200010
--	-----------	--	-----------

<b>2A. Architect / Builder / Designer / Engineer</b>

<b>2B. Architectural Style</b>

<b>2C. Property Type</b>
52 2-Family Flat

<b>2D. Construction Date</b>	c.	1900
<b>2E. Alteration Dates</b>	#Name	<b>2F. Date Rebuilt</b>
		<b>2G. Date Moved</b>
		<b>2H. Demo Date</b>

<b>2J. Historic Function</b>
01 Domestic

<b>2K. Historic Sub-Function</b>
01B Multiple Dwelling

<b>Present Function</b>
01 Domestic
01B Multiple Dwelling

<b>Q. Area(s) of Significance/Contexts</b>
030 Architecture
070 Community Planning and Development

<b>NR Eligibility</b>	Contributing to district
-----------------------	--------------------------

<b>Integrity</b>
Good to Fair

<b>Survey Report</b>
Dutchtown Survey

<b>Preparer</b>	<b>Survey Date</b>
Historic Preservation Services, LLC	2002 -- 2003

<b>2M. Resource Type</b>	Building
--------------------------	----------

<b>2N. Stories</b>	
Primary Structure	2
Secondary Structure	

<b>2O. Structural Systems</b>
LB Load Bearing Brick

<b>2P. Wall Materials</b>
30 Brick

<b>2Q. Other Materials</b>

<b>2R. Roof Shapes</b>
FT Flat
PR Parapet

<b>2S. Roof Materials</b>
01 None Listed

<b>2T. Roof Features</b>

<b>2U. Foundation Materials</b>
40 Stone

<b>2V. Porch Type</b>
SI Side

<b>2W. Plan Code</b>
RC Rectangle

<b>2Z. Sources</b>
1908 Sanborn maps (Volume 8).









<b>D. Address / Location</b>		
4045	Oregon	Ave.
<b>E. City</b> St. Louis, MO 63118	<b>B. County</b> 191 St. Louis	

<b>2I. Owner's Name and Address (if Different)</b>

<b>A. Historic Name</b>	
<b>C. Other Name(s)</b>	

<b>N. Ownership</b>	Private	<input checked="" type="checkbox"/>	Local	<input type="checkbox"/>	Federal	<input type="checkbox"/>	State	<input type="checkbox"/>	Mix	<input type="checkbox"/>
---------------------	---------	-------------------------------------	-------	--------------------------	---------	--------------------------	-------	--------------------------	-----	--------------------------

<b>P. UTM X and Y Coordinates</b>	740956.25245173	4273808.78105773
-----------------------------------	-----------------	------------------

<b>City Parcel Identification Number</b>	260100360	<b>Additional City Identification Number</b>	260100360
--	-----------	--	-----------

--

<b>2A. Architect / Builder / Designer / Engineer</b>

<b>2B. Architectural Style</b>

<b>2C. Property Type</b>
14 Shotgun

<b>2D. Construction Date</b>	c.	1955
------------------------------	----	------

<b>2E. Alteration Dates</b>	#Name	<b>2F. Date Rebuilt</b>	
		<b>2G. Date Moved</b>	
		<b>2H. Demo Date</b>	

<b>2J. Historic Function</b>

<b>2K. Historic Sub-Function</b>

<b>Present Function</b>
01 Domestic
01A Single Dwelling

<b>Q. Area(s) of Significance/Contexts</b>
030 Architecture
070 Community Planning and Development

<b>NR Eligibility</b>	Less than 50 years of age
-----------------------	---------------------------

<b>Integrity</b>
Excellent

<b>Survey Report</b>
Dutchtown Survey

<b>Preparer</b>	<b>Survey Date</b>
Historic Preservation Services, LLC	2002 -- 2003

<b>2M. Resource Type</b>	Building
--------------------------	----------

<b>2N. Stories</b>	
Primary Structure	1
Secondary Structure	

<b>2O. Structural Systems</b>
UD Undetermined

<b>2P. Wall Materials</b>
30 Brick

<b>2Q. Other Materials</b>

<b>2R. Roof Shapes</b>
HP Hipped

<b>2S. Roof Materials</b>
99 Other: Composition Shingle

<b>2T. Roof Features</b>

<b>2U. Foundation Materials</b>
65 Concrete

<b>2V. Porch Type</b>
ST Stoop

<b>2W. Plan Code</b>
RC Rectangle

<b>2Z. Sources</b>
Sanborn maps, plat maps, and building permits.





<b>D. Address / Location</b>		
4049	Oregon	Ave.
<b>E. City</b> St. Louis, MO 63118	<b>B. County</b> 191 St. Louis	

<b>2I. Owner's Name and Address (if Different)</b>

<b>A. Historic Name</b>	
<b>C. Other Name(s)</b>	

<b>N. Ownership</b>	Private	<input checked="" type="checkbox"/>	Local	<input type="checkbox"/>	Federal	<input type="checkbox"/>	State	<input type="checkbox"/>	Mix	<input type="checkbox"/>
---------------------	---------	-------------------------------------	-------	--------------------------	---------	--------------------------	-------	--------------------------	-----	--------------------------

<b>P. UTM X and Y Coordinates</b>	740954.857031899	4273798.20805757
-----------------------------------	------------------	------------------

<b>City Parcel Identification Number</b>	260100370	<b>Additional City Identification Number</b>	260100370
--	-----------	--	-----------

<b>2A. Architect / Builder / Designer / Engineer</b>
A. Berkel (1912)

<b>2B. Architectural Style</b>

<b>2C. Property Type</b>
22 Bungalow/Bungalowoid

<b>2D. Construction Date</b>	c.	1930
------------------------------	----	------

<b>2E. Alteration Dates</b>	#Name	<b>2F. Date Rebuilt</b>	
		<b>2G. Date Moved</b>	
		<b>2H. Demo Date</b>	

<b>2J. Historic Function</b>
01 Domestic

<b>2K. Historic Sub-Function</b>
01A Single Dwelling

<b>Present Function</b>
01 Domestic
01A Single Dwelling

<b>Q. Area(s) of Significance/Contexts</b>
030 Architecture
070 Community Planning and Development

<b>NR Eligibility</b>	Contributing to district
-----------------------	--------------------------

<b>Integrity</b>
Excellent

<b>Survey Report</b>
Dutchtown Survey

<b>Preparer</b>	<b>Survey Date</b>
Historic Preservation Services, LLC	2002 -- 2003

<b>2M. Resource Type</b>	Building
--------------------------	----------

<b>2N. Stories</b>	
Primary Structure	1
Secondary Structure	

<b>2O. Structural Systems</b>
LB Load Bearing Brick

<b>2P. Wall Materials</b>
30 Brick

<b>2Q. Other Materials</b>

<b>2R. Roof Shapes</b>
GB Gable: Side

<b>2S. Roof Materials</b>
63 Asphalt

<b>2T. Roof Features</b>
DR Dormer: Shed

<b>2U. Foundation Materials</b>
40 Stone

<b>2V. Porch Type</b>
ST Stoop

<b>2W. Plan Code</b>
RC Rectangle

<b>2Z. Sources</b>
1908 Sanborn maps (Volume 8).







<b>D. Address / Location</b>		
4100	Oregon	Ave.
<b>E. City</b>	St. Louis, MO 63118	<b>B. County</b> 191 St. Louis

<b>2I. Owner's Name and Address (if Different)</b>

<b>A. Historic Name</b>	
<b>C. Other Name(s)</b>	

<b>N. Ownership</b>	Private	<input checked="" type="checkbox"/>	Local	<input type="checkbox"/>	Federal	<input type="checkbox"/>	State	<input type="checkbox"/>	Mix	<input type="checkbox"/>
---------------------	---------	-------------------------------------	-------	--------------------------	---------	--------------------------	-------	--------------------------	-----	--------------------------

<b>P. UTM X and Y Coordinates</b>	741003.30713925	4273731.96403531
-----------------------------------	-----------------	------------------

<b>City Parcel Identification Number</b>	262500160	<b>Additional City Identification Number</b>	262500160
--	-----------	--	-----------

<b>2A. Architect / Builder / Designer / Engineer</b>
Louis Kopp (1908)

<b>2B. Architectural Style</b>

<b>2C. Property Type</b>
63 Corner Entrance

<b>2D. Construction Date</b>	1908		
<b>2E. Alteration Dates</b>	#Name	<b>2F. Date Rebuilt</b>	
		<b>2G. Date Moved</b>	
		<b>2H. Demo Date</b>	

<b>2J. Historic Function</b>
02 Commerce/Trade

<b>2K. Historic Sub-Function</b>

<b>Present Function</b>
02 Commerce/Trade

<b>Q. Area(s) of Significance/Contexts</b>
030 Architecture
070 Community Planning and Development

<b>NR Eligibility</b>	Contributing to district
-----------------------	--------------------------

<b>Integrity</b>
Good to Fair

<b>Survey Report</b>
Dutchtown Survey

<b>Preparer</b>	<b>Survey Date</b>
Historic Preservation Services, LLC	2002 -- 2003

<b>2M. Resource Type</b>	Building
--------------------------	----------

<b>2N. Stories</b>	
Primary Structure	2
Secondary Structure	

<b>2O. Structural Systems</b>
LB Load Bearing Brick

<b>2P. Wall Materials</b>
30 Brick
99 Other: Siding

<b>2Q. Other Materials</b>

<b>2R. Roof Shapes</b>
FT Flat
PR Parapet

<b>2S. Roof Materials</b>
01 None Listed

<b>2T. Roof Features</b>

<b>2U. Foundation Materials</b>
40 Stone

<b>2V. Porch Type</b>
ST Stoop

<b>2W. Plan Code</b>
RC Rectangle

<b>2Z. Sources</b>
Sanborn maps, plat maps, and building permits.





<b>D. Address / Location</b>		
4101	Oregon	Ave.
<b>E. City</b> St. Louis, MO 63118	<b>B. County</b>	191 St. Louis

<b>2I. Owner's Name and Address (if Different)</b>

<b>A. Historic Name</b>	
<b>C. Other Name(s)</b>	

<b>N. Ownership</b>	Private	<input checked="" type="checkbox"/>	Local	<input type="checkbox"/>	Federal	<input type="checkbox"/>	State	<input type="checkbox"/>	Mix	<input type="checkbox"/>
---------------------	---------	-------------------------------------	-------	--------------------------	---------	--------------------------	-------	--------------------------	-----	--------------------------

<b>P. UTM X and Y Coordinates</b>	740954.716186711	4273735.51018942
-----------------------------------	------------------	------------------

<b>City Parcel Identification Number</b>	262600140	<b>Additional City Identification Number</b>	262600140
--	-----------	--	-----------

<b>2A. Architect / Builder / Designer / Engineer</b>

<b>2B. Architectural Style</b>

<b>2C. Property Type</b>
53 4-Family Flat

<b>2D. Construction Date</b>	c.	1920
------------------------------	----	------

<b>2E. Alteration Dates</b>	#Name	<b>2F. Date Rebuilt</b>	
		<b>2G. Date Moved</b>	
		<b>2H. Demo Date</b>	

<b>2J. Historic Function</b>
01 Domestic

<b>2K. Historic Sub-Function</b>
01B Multiple Dwelling

<b>Present Function</b>
01 Domestic
01B Multiple Dwelling

<b>Q. Area(s) of Significance/Contexts</b>
030 Architecture
070 Community Planning and Development

<b>NR Eligibility</b>	Contributing to district
-----------------------	--------------------------

<b>Integrity</b>
Excellent

<b>Survey Report</b>
Dutchtown Survey

<b>Preparer</b>	<b>Survey Date</b>
Historic Preservation Services, LLC	2002 -- 2003

<b>2M. Resource Type</b>	Building
--------------------------	----------

<b>2N. Stories</b>	
Primary Structure	2
Secondary Structure	

<b>2O. Structural Systems</b>
LB Load Bearing Brick

<b>2P. Wall Materials</b>
30 Brick

<b>2Q. Other Materials</b>

<b>2R. Roof Shapes</b>
FT Flat
PR Parapet

<b>2S. Roof Materials</b>
01 None Listed
99 Other: Composition Shingle

<b>2T. Roof Features</b>

<b>2U. Foundation Materials</b>
40 Stone

<b>2V. Porch Type</b>
ST Stoop: Shed

<b>2W. Plan Code</b>
SQ Square

<b>2Z. Sources</b>
Sanborn maps, plat maps, and building permits.



<b>D. Address / Location</b>		
4102	Oregon	Ave.
<b>E. City</b> St. Louis, MO 63118	<b>B. County</b>	191 St. Louis

<b>2I. Owner's Name and Address (if Different)</b>

<b>A. Historic Name</b>	
<b>C. Other Name(s)</b>	

<b>N. Ownership</b>	Private	<input checked="" type="checkbox"/>	Local	<input type="checkbox"/>	Federal	<input type="checkbox"/>	State	<input type="checkbox"/>	Mix	<input type="checkbox"/>
---------------------	---------	-------------------------------------	-------	--------------------------	---------	--------------------------	-------	--------------------------	-----	--------------------------

<b>P. UTM X and Y Coordinates</b>	741002.151027306	4273723.73236553
-----------------------------------	------------------	------------------

<b>City Parcel Identification Number</b>	262500150	<b>Additional City Identification Number</b>	262500150
--	-----------	--	-----------

<b>2A. Architect / Builder / Designer / Engineer</b>
F. Gutting (1908)

<b>2B. Architectural Style</b>

<b>2C. Property Type</b>
19 Side Hall

<b>2D. Construction Date</b>	1908		
<b>2E. Alteration Dates</b>	#Name	<b>2F. Date Rebuilt</b>	
		<b>2G. Date Moved</b>	
		<b>2H. Demo Date</b>	

<b>2J. Historic Function</b>
01 Domestic

<b>2K. Historic Sub-Function</b>
01B Multiple Dwelling

<b>Present Function</b>
01 Domestic
01B Multiple Dwelling

<b>Q. Area(s) of Significance/Contexts</b>
030 Architecture
070 Community Planning and Development

<b>NR Eligibility</b>	Contributing to district
-----------------------	--------------------------

<b>Integrity</b>
Excellent

<b>Survey Report</b>
Dutchtown Survey

<b>Preparer</b>	<b>Survey Date</b>
Historic Preservation Services, LLC	2002 -- 2003

<b>2M. Resource Type</b>	Building
--------------------------	----------

<b>2N. Stories</b>	
Primary Structure	2
Secondary Structure	

<b>2O. Structural Systems</b>
LB Load Bearing Brick

<b>2P. Wall Materials</b>
30 Brick

<b>2Q. Other Materials</b>

<b>2R. Roof Shapes</b>
FT Flat
PR Parapet

<b>2S. Roof Materials</b>
01 None Listed

<b>2T. Roof Features</b>

<b>2U. Foundation Materials</b>
40 Stone

<b>2V. Porch Type</b>
R1 Recessed-1 Story: Awning

<b>2W. Plan Code</b>
RC Rectangle

<b>2Z. Sources</b>
Sanborn maps, plat maps, and building permits.







<b>D. Address / Location</b>		
4106	Oregon	Ave.
<b>E. City</b>	St. Louis, MO 63118	<b>B. County</b> 191 St. Louis

<b>2I. Owner's Name and Address (if Different)</b>

<b>A. Historic Name</b>	
<b>C. Other Name(s)</b>	

<b>N. Ownership</b>	Private	<input checked="" type="checkbox"/>	Local	<input type="checkbox"/>	Federal	<input type="checkbox"/>	State	<input type="checkbox"/>	Mix	<input type="checkbox"/>
---------------------	---------	-------------------------------------	-------	--------------------------	---------	--------------------------	-------	--------------------------	-----	--------------------------

<b>P. UTM X and Y Coordinates</b>	741001.21743131	4273716.29778974
-----------------------------------	-----------------	------------------

<b>City Parcel Identification Number</b>	262500140	<b>Additional City Identification Number</b>	262500140
--	-----------	--	-----------

<b>2A. Architect / Builder / Designer / Engineer</b>
F. Kratzer (1906)

<b>2B. Architectural Style</b>

<b>2C. Property Type</b>
19 Side Hall

<b>2D. Construction Date</b>	1906		
<b>2E. Alteration Dates</b>	#Name	<b>2F. Date Rebuilt</b>	
		<b>2G. Date Moved</b>	
		<b>2H. Demo Date</b>	

<b>2J. Historic Function</b>
01 Domestic

<b>2K. Historic Sub-Function</b>
01B Multiple Dwelling

<b>Present Function</b>
01 Domestic
01B Multiple Dwelling

<b>Q. Area(s) of Significance/Contexts</b>
030 Architecture
070 Community Planning and Development

<b>NR Eligibility</b>	Contributing to district
-----------------------	--------------------------

<b>Integrity</b>
Excellent

<b>Survey Report</b>
Dutchtown Survey

<b>Preparer</b>	<b>Survey Date</b>
Historic Preservation Services, LLC	2002 -- 2003

<b>2M. Resource Type</b>	Building
--------------------------	----------

<b>2N. Stories</b>	
Primary Structure	2
Secondary Structure	

<b>2O. Structural Systems</b>
LB Load Bearing Brick

<b>2P. Wall Materials</b>
30 Brick

<b>2Q. Other Materials</b>
----------------------------

<b>2R. Roof Shapes</b>
FT Flat
PR Parapet

<b>2S. Roof Materials</b>
01 None Listed
99 Other: Composition Shingle

<b>2T. Roof Features</b>
--------------------------

<b>2U. Foundation Materials</b>
40 Stone

<b>2V. Porch Type</b>
OB Other Bay: Half-hipped

<b>2W. Plan Code</b>
RC Rectangle

<b>2Z. Sources</b>
Sanborn maps, plat maps, and building permits.





<b>D. Address / Location</b>		
4107	Oregon	Ave.
<b>E. City</b>	St. Louis, MO 63118	<b>B. County</b> 191 St. Louis

<b>2I. Owner's Name and Address (if Different)</b>

<b>A. Historic Name</b>	
<b>C. Other Name(s)</b>	

<b>N. Ownership</b>	Private	<input checked="" type="checkbox"/>	Local	<input type="checkbox"/>	Federal	<input type="checkbox"/>	State	<input type="checkbox"/>	Mix	<input type="checkbox"/>
---------------------	---------	-------------------------------------	-------	--------------------------	---------	--------------------------	-------	--------------------------	-----	--------------------------

<b>P. UTM X and Y Coordinates</b>	740944.869731932	4273723.7506928
-----------------------------------	------------------	-----------------

<b>City Parcel Identification Number</b>	262600150	<b>Additional City Identification Number</b>	262600150
--	-----------	--	-----------

<b>2A. Architect / Builder / Designer / Engineer</b>

<b>2B. Architectural Style</b>

<b>2C. Property Type</b>
49 Single Family Undetermined

<b>2D. Construction Date</b>	c.	1890
<b>2E. Alteration Dates</b>	#Name	<b>2F. Date Rebuilt</b>
		<b>2G. Date Moved</b>
		<b>2H. Demo Date</b>

<b>2J. Historic Function</b>
01 Domestic

<b>2K. Historic Sub-Function</b>
01A Single Dwelling

<b>Present Function</b>
01 Domestic
01A Single Dwelling

<b>Q. Area(s) of Significance/Contexts</b>
030 Architecture
070 Community Planning and Development

<b>NR Eligibility</b>	Contributing to district
-----------------------	--------------------------

<b>Integrity</b>
Good to Fair

<b>Survey Report</b>
Dutchtown Survey

<b>Preparer</b>	<b>Survey Date</b>
Historic Preservation Services, LLC	2002 -- 2003

<b>2M. Resource Type</b>	Building
--------------------------	----------

<b>2N. Stories</b>	
Primary Structure	1½
Secondary Structure	

<b>2O. Structural Systems</b>
LB Load Bearing Brick

<b>2P. Wall Materials</b>
30 Brick

<b>2Q. Other Materials</b>

<b>2R. Roof Shapes</b>
GB Gable: Side

<b>2S. Roof Materials</b>
99 Other: Composition Shingle

<b>2T. Roof Features</b>
DR Dormer: Gable

<b>2U. Foundation Materials</b>
40 Stone

<b>2V. Porch Type</b>
FU Full

<b>2W. Plan Code</b>
RC Rectangle

<b>2Z. Sources</b>
1908 Sanborn maps (Volume 8).



<b>D. Address / Location</b>		
4108	Oregon	Ave.
<b>E. City</b> St. Louis, MO 63118	<b>B. County</b>	191 St. Louis

<b>2I. Owner's Name and Address (if Different)</b>

<b>A. Historic Name</b>	
<b>C. Other Name(s)</b>	

<b>N. Ownership</b>	Private	<input checked="" type="checkbox"/>	Local	<input type="checkbox"/>	Federal	<input type="checkbox"/>	State	<input type="checkbox"/>	Mix	<input type="checkbox"/>
---------------------	---------	-------------------------------------	-------	--------------------------	---------	--------------------------	-------	--------------------------	-----	--------------------------

<b>P. UTM X and Y Coordinates</b>	741000.177534789	4273708.67445217
-----------------------------------	------------------	------------------

<b>City Parcel Identification Number</b>	262500130	<b>Additional City Identification Number</b>	262500130
--	-----------	--	-----------

<b>2A. Architect / Builder / Designer / Engineer</b>

<b>2B. Architectural Style</b>

<b>2C. Property Type</b>
14 Shotgun

<b>2D. Construction Date</b>	c.	1905
<b>2E. Alteration Dates</b>	#Name	<b>2F. Date Rebuilt</b>
		<b>2G. Date Moved</b>
		<b>2H. Demo Date</b>

<b>2J. Historic Function</b>
01 Domestic

<b>2K. Historic Sub-Function</b>
01A Single Dwelling

<b>Present Function</b>
01 Domestic
01A Single Dwelling

<b>Q. Area(s) of Significance/Contexts</b>
030 Architecture
070 Community Planning and Development

<b>NR Eligibility</b>	Contributing to district
-----------------------	--------------------------

<b>Integrity</b>
Good to Fair

<b>Survey Report</b>
Dutchtown Survey

<b>Preparer</b>	<b>Survey Date</b>
Historic Preservation Services, LLC	2002 -- 2003

<b>2M. Resource Type</b>	Building
--------------------------	----------

<b>2N. Stories</b>	
Primary Structure	1
Secondary Structure	

<b>2O. Structural Systems</b>
LB Load Bearing Brick

<b>2P. Wall Materials</b>
30 Brick

<b>2Q. Other Materials</b>

<b>2R. Roof Shapes</b>
FT Flat
PR Parapet

<b>2S. Roof Materials</b>
01 None Listed

<b>2T. Roof Features</b>

<b>2U. Foundation Materials</b>
40 Stone

<b>2V. Porch Type</b>
SI Side

<b>2W. Plan Code</b>
RC Rectangle

<b>2Z. Sources</b>
1908 Sanborn maps (Volume 8).





<b>D. Address / Location</b>		
4110	Oregon	Ave.
<b>E. City</b> St. Louis, MO 63118	<b>B. County</b> 191 St. Louis	

<b>2I. Owner's Name and Address (if Different)</b>

<b>A. Historic Name</b>	
<b>C. Other Name(s)</b>	

<b>N. Ownership</b>	Private	<input checked="" type="checkbox"/>	Local	<input type="checkbox"/>	Federal	<input type="checkbox"/>	State	<input type="checkbox"/>	Mix	<input type="checkbox"/>
---------------------	---------	-------------------------------------	-------	--------------------------	---------	--------------------------	-------	--------------------------	-----	--------------------------

<b>P. UTM X and Y Coordinates</b>	740999.165433794	4273701.10114034
-----------------------------------	------------------	------------------

<b>City Parcel Identification Number</b>	262500120	<b>Additional City Identification Number</b>	262500120
--	-----------	--	-----------

<b>2A. Architect / Builder / Designer / Engineer</b>

<b>2B. Architectural Style</b>
43 Second Empire Mansard

<b>2C. Property Type</b>
52 2-Family Flat

<b>2D. Construction Date</b>	c.	1895
<b>2E. Alteration Dates</b>	#Name	<b>2F. Date Rebuilt</b>
		<b>2G. Date Moved</b>
		<b>2H. Demo Date</b>

<b>2J. Historic Function</b>
01 Domestic

<b>2K. Historic Sub-Function</b>
01B Multiple Dwelling

<b>Present Function</b>
01 Domestic
01B Multiple Dwelling

<b>Q. Area(s) of Significance/Contexts</b>
030 Architecture
070 Community Planning and Development

<b>NR Eligibility</b>	Contributing to district
-----------------------	--------------------------

<b>Integrity</b>
Excellent

<b>Survey Report</b>
Dutchtown Survey

<b>Preparer</b>	<b>Survey Date</b>
Historic Preservation Services, LLC	2002 -- 2003

<b>2M. Resource Type</b>	Building
--------------------------	----------

<b>2N. Stories</b>	
Primary Structure	2
Secondary Structure	

<b>2O. Structural Systems</b>
LB Load Bearing Brick

<b>2P. Wall Materials</b>
30 Brick

<b>2Q. Other Materials</b>

<b>2R. Roof Shapes</b>
FT Flat
PR Parapet
MN Mansard

<b>2S. Roof Materials</b>
01 None Listed
22 Shingle Decorative

<b>2T. Roof Features</b>
DR Dormer: Pediment

<b>2U. Foundation Materials</b>
40 Stone

<b>2V. Porch Type</b>
SI Side

<b>2W. Plan Code</b>
RC Rectangle

<b>2Z. Sources</b>
1908 Sanborn maps (Volume 8).





<b>D. Address / Location</b>		
4111	Oregon	Ave.
<b>E. City</b>	St. Louis, MO 63118	<b>B. County</b> 191 St. Louis

<b>2I. Owner's Name and Address (if Different)</b>

<b>A. Historic Name</b>	
<b>C. Other Name(s)</b>	

<b>N. Ownership</b>	Private	<input checked="" type="checkbox"/>	Local	<input type="checkbox"/>	Federal	<input type="checkbox"/>	State	<input type="checkbox"/>	Mix	<input type="checkbox"/>
---------------------	---------	-------------------------------------	-------	--------------------------	---------	--------------------------	-------	--------------------------	-----	--------------------------

<b>P. UTM X and Y Coordinates</b>	740943.224884251	4273711.62315686
-----------------------------------	------------------	------------------

<b>City Parcel Identification Number</b>	262600160	<b>Additional City Identification Number</b>	262600160
--	-----------	--	-----------

--

<b>2A. Architect / Builder / Designer / Engineer</b>

<b>2B. Architectural Style</b>

<b>2C. Property Type</b>
51 Duplex

<b>2D. Construction Date</b>	c.	1960
------------------------------	----	------

<b>2E. Alteration Dates</b>	#Name	<b>2F. Date Rebuilt</b>	
		<b>2G. Date Moved</b>	
		<b>2H. Demo Date</b>	

<b>2J. Historic Function</b>

<b>2K. Historic Sub-Function</b>

<b>Present Function</b>
01 Domestic
01B Multiple Dwelling

<b>Q. Area(s) of Significance/Contexts</b>
030 Architecture
070 Community Planning and Development

<b>NR Eligibility</b>	Less than 50 years of age
-----------------------	---------------------------

<b>Integrity</b>
Excellent

<b>Survey Report</b>
Dutchtown Survey

<b>Preparer</b>	<b>Survey Date</b>
Historic Preservation Services, LLC	2002 -- 2003

<b>2M. Resource Type</b>	Building
--------------------------	----------

<b>2N. Stories</b>	
Primary Structure	1
Secondary Structure	

<b>2O. Structural Systems</b>
BF Balloon Frame

<b>2P. Wall Materials</b>
30 Brick

<b>2Q. Other Materials</b>

<b>2R. Roof Shapes</b>
GT Gablet

<b>2S. Roof Materials</b>
64 Asbestos

<b>2T. Roof Features</b>

<b>2U. Foundation Materials</b>
65 Concrete

<b>2V. Porch Type</b>
AW Awning

<b>2W. Plan Code</b>
RC Rectangle

<b>2Z. Sources</b>
Sanborn maps, plat maps, and building permits.





<b>D. Address / Location</b>		
4114	Oregon	Ave.
<b>E. City</b> St. Louis, MO 63118	<b>B. County</b> 191 St. Louis	

<b>2I. Owner's Name and Address (if Different)</b>

<b>A. Historic Name</b>	
<b>C. Other Name(s)</b>	

<b>N. Ownership</b>	Private	<input checked="" type="checkbox"/>	Local	<input type="checkbox"/>	Federal	<input type="checkbox"/>	State	<input type="checkbox"/>	Mix	<input type="checkbox"/>
---------------------	---------	-------------------------------------	-------	--------------------------	---------	--------------------------	-------	--------------------------	-----	--------------------------

<b>P. UTM X and Y Coordinates</b>	740998.103270396	4273693.5576975
-----------------------------------	------------------	-----------------

<b>City Parcel Identification Number</b>	262500110	<b>Additional City Identification Number</b>	262500110
--	-----------	--	-----------

<b>2A. Architect / Builder / Designer / Engineer</b>

<b>2B. Architectural Style</b>

<b>2C. Property Type</b>
52 2-Family Flat

<b>2D. Construction Date</b>	c.	1900
<b>2E. Alteration Dates</b>	#Name	<b>2F. Date Rebuilt</b>
		<b>2G. Date Moved</b>
		<b>2H. Demo Date</b>

<b>2J. Historic Function</b>
01 Domestic

<b>2K. Historic Sub-Function</b>
01B Multiple Dwelling

<b>Present Function</b>
01 Domestic
01B Multiple Dwelling

<b>Q. Area(s) of Significance/Contexts</b>
030 Architecture
070 Community Planning and Development

<b>NR Eligibility</b>	Contributing to district
-----------------------	--------------------------

<b>Integrity</b>
Excellent

<b>Survey Report</b>
Dutchtown Survey

<b>Preparer</b>	<b>Survey Date</b>
Historic Preservation Services, LLC	2002 -- 2003

<b>2M. Resource Type</b>	Building
--------------------------	----------

<b>2N. Stories</b>	
Primary Structure	2
Secondary Structure	

<b>2O. Structural Systems</b>
LB Load Bearing Brick

<b>2P. Wall Materials</b>
30 Brick

<b>2Q. Other Materials</b>

<b>2R. Roof Shapes</b>
FT Flat
PR Parapet

<b>2S. Roof Materials</b>
01 None Listed

<b>2T. Roof Features</b>

<b>2U. Foundation Materials</b>
40 Stone

<b>2V. Porch Type</b>
SI Side: Stoop

<b>2W. Plan Code</b>
RC Rectangle

<b>2Z. Sources</b>
1908 Sanborn maps (Volume 8).



4374

<b>D. Address / Location</b>		
4115	Oregon	Ave.
<b>E. City</b>	St. Louis, MO 63118	<b>B. County</b> 191 St. Louis

<b>2I. Owner's Name and Address (if Different)</b>

<b>A. Historic Name</b>	
<b>C. Other Name(s)</b>	

<b>N. Ownership</b>	Private	<input checked="" type="checkbox"/>	Local	<input type="checkbox"/>	Federal	<input type="checkbox"/>	State	<input type="checkbox"/>	Mix	<input type="checkbox"/>
---------------------	---------	-------------------------------------	-------	--------------------------	---------	--------------------------	-------	--------------------------	-----	--------------------------

<b>P. UTM X and Y Coordinates</b>	740941.804044354	4273701.32991629
-----------------------------------	------------------	------------------

<b>City Parcel Identification Number</b>	262600170	<b>Additional City Identification Number</b>	262600170
--	-----------	--	-----------

<b>2A. Architect / Builder / Designer / Engineer</b>
John Matthisen (1905)

<b>2B. Architectural Style</b>

<b>2C. Property Type</b>
19 Side Hall

<b>2D. Construction Date</b>	1905		
<b>2E. Alteration Dates</b>	#Name	<b>2F. Date Rebuilt</b>	
		<b>2G. Date Moved</b>	
		<b>2H. Demo Date</b>	

<b>2J. Historic Function</b>
01 Domestic

<b>2K. Historic Sub-Function</b>

<b>Present Function</b>
01 Domestic

<b>Q. Area(s) of Significance/Contexts</b>
030 Architecture
070 Community Planning and Development

<b>NR Eligibility</b>	Contributing to district
-----------------------	--------------------------

<b>Integrity</b>
Excellent

<b>Survey Report</b>
Dutchtown Survey

<b>Preparer</b>	<b>Survey Date</b>
Historic Preservation Services, LLC	2002 -- 2003

<b>2M. Resource Type</b>	Building
--------------------------	----------

<b>2N. Stories</b>	
Primary Structure	2
Secondary Structure	

<b>2O. Structural Systems</b>
LB Load Bearing Brick

<b>2P. Wall Materials</b>
30 Brick

<b>2Q. Other Materials</b>

<b>2R. Roof Shapes</b>
FT Flat
PR Parapet

<b>2S. Roof Materials</b>
01 None Listed

<b>2T. Roof Features</b>

<b>2U. Foundation Materials</b>
40 Stone

<b>2V. Porch Type</b>
R1 Recessed-1 Story: Awning

<b>2W. Plan Code</b>
RC Rectangle

<b>2Z. Sources</b>
1908 Sanborn maps (Volume 8).





<b>D. Address / Location</b>		
4116	Oregon	Ave.
<b>E. City</b>	St. Louis, MO 63118	<b>B. County</b> 191 St. Louis

<b>2I. Owner's Name and Address (if Different)</b>

<b>A. Historic Name</b>	
<b>C. Other Name(s)</b>	

<b>N. Ownership</b>	Private	<input checked="" type="checkbox"/>	Local	<input type="checkbox"/>	Federal	<input type="checkbox"/>	State	<input type="checkbox"/>	Mix	<input type="checkbox"/>
---------------------	---------	-------------------------------------	-------	--------------------------	---------	--------------------------	-------	--------------------------	-----	--------------------------

<b>P. UTM X and Y Coordinates</b>	740997.12009886	4273685.95034336
-----------------------------------	-----------------	------------------

<b>City Parcel Identification Number</b>	262500100	<b>Additional City Identification Number</b>	262500100
--	-----------	--	-----------

<b>2A. Architect / Builder / Designer / Engineer</b>
P. Koester (1902)

<b>2B. Architectural Style</b>

<b>2C. Property Type</b>
52 2-Family Flat

<b>2D. Construction Date</b>	1902		
<b>2E. Alteration Dates</b>	#Name	<b>2F. Date Rebuilt</b>	
		<b>2G. Date Moved</b>	
		<b>2H. Demo Date</b>	

<b>2J. Historic Function</b>
01 Domestic

<b>2K. Historic Sub-Function</b>
01B Multiple Dwelling

<b>Present Function</b>
01 Domestic
01B Multiple Dwelling

<b>Q. Area(s) of Significance/Contexts</b>
030 Architecture
070 Community Planning and Development

<b>NR Eligibility</b>	Contributing to district
-----------------------	--------------------------

<b>Integrity</b>
Good to Fair

<b>Survey Report</b>
Dutchtown Survey

<b>Preparer</b>	<b>Survey Date</b>
Historic Preservation Services, LLC	2002 -- 2003

<b>2M. Resource Type</b>	Building
--------------------------	----------

<b>2N. Stories</b>	
Primary Structure	2
Secondary Structure	

<b>2O. Structural Systems</b>
LB Load Bearing Brick

<b>2P. Wall Materials</b>
30 Brick

<b>2Q. Other Materials</b>

<b>2R. Roof Shapes</b>
FT Flat
PR Parapet

<b>2S. Roof Materials</b>
01 None Listed

<b>2T. Roof Features</b>

<b>2U. Foundation Materials</b>
40 Stone


<b>2V. Porch Type</b>
R1 Recessed-1 Story

<b>2W. Plan Code</b>
RC Rectangle

<b>2Z. Sources</b>
1908 Sanborn maps (Volume 8).









<b>D. Address / Location</b>		
4117	Oregon	Ave.
<b>E. City</b>	St. Louis, MO 63118	<b>B. County</b> 191 St. Louis

<b>2I. Owner's Name and Address (if Different)</b>

<b>A. Historic Name</b>	
<b>C. Other Name(s)</b>	

<b>N. Ownership</b>	Private	<input checked="" type="checkbox"/>	Local	<input type="checkbox"/>	Federal	<input type="checkbox"/>	State	<input type="checkbox"/>	Mix	<input type="checkbox"/>
---------------------	---------	-------------------------------------	-------	--------------------------	---------	--------------------------	-------	--------------------------	-----	--------------------------

<b>P. UTM X and Y Coordinates</b>	740940.849314042	4273693.83454165
-----------------------------------	------------------	------------------

<b>City Parcel Identification Number</b>	262600180	<b>Additional City Identification Number</b>	262600180
--	-----------	--	-----------

<b>2A. Architect / Builder / Designer / Engineer</b>

<b>2B. Architectural Style</b>

<b>2C. Property Type</b>
14 Shotgun

<b>2D. Construction Date</b>	c.	1955
------------------------------	----	------

<b>2E. Alteration Dates</b>	#Name	<b>2F. Date Rebuilt</b>	
		<b>2G. Date Moved</b>	
		<b>2H. Demo Date</b>	

<b>2J. Historic Function</b>

<b>2K. Historic Sub-Function</b>

<b>Present Function</b>
01 Domestic
01A Single Dwelling

<b>Q. Area(s) of Significance/Contexts</b>
030 Architecture
070 Community Planning and Development

<b>NR Eligibility</b>	Less than 50 years of age
-----------------------	---------------------------

<b>Integrity</b>
Excellent

<b>Survey Report</b>
Dutchtown Survey

<b>Preparer</b>	<b>Survey Date</b>
Historic Preservation Services, LLC	2002 -- 2003

<b>2M. Resource Type</b>	Building
--------------------------	----------

<b>2N. Stories</b>	
Primary Structure	1
Secondary Structure	

<b>2O. Structural Systems</b>
BF Balloon Frame

<b>2P. Wall Materials</b>
30 Brick

<b>2Q. Other Materials</b>

<b>2R. Roof Shapes</b>
HP Hipped

<b>2S. Roof Materials</b>
63 Asphalt

<b>2T. Roof Features</b>

<b>2U. Foundation Materials</b>
65 Concrete

<b>2V. Porch Type</b>
ST Stoop

<b>2W. Plan Code</b>
RC Rectangle

<b>2Z. Sources</b>
Sanborn maps, plat maps, and building permits.



<b>D. Address / Location</b>		
4118-20	Oregon	Ave.
<b>E. City</b> St. Louis, MO 63118	<b>B. County</b>	191 St. Louis

<b>2I. Owner's Name and Address (if Different)</b>

<b>A. Historic Name</b>	
<b>C. Other Name(s)</b>	

<b>N. Ownership</b>	Private	<input checked="" type="checkbox"/>	Local	<input type="checkbox"/>	Federal	<input type="checkbox"/>	State	<input type="checkbox"/>	Mix	<input type="checkbox"/>
---------------------	---------	-------------------------------------	-------	--------------------------	---------	--------------------------	-------	--------------------------	-----	--------------------------

<b>P. UTM X and Y Coordinates</b>	740995.577184196	4273674.56460034
-----------------------------------	------------------	------------------

<b>City Parcel Identification Number</b>	262500090	<b>Additional City Identification Number</b>	262500090
--	-----------	--	-----------

<b>2A. Architect / Builder / Designer / Engineer</b>
F. Kratzer (1906)

<b>2B. Architectural Style</b>
47 Romanesque

<b>2C. Property Type</b>
53 4-Family Flat

<b>2D. Construction Date</b>		1906
<b>2E. Alteration Dates</b>	<b>#Name</b>	<b>2F. Date Rebuilt</b>
		<b>2G. Date Moved</b>
		<b>2H. Demo Date</b>

<b>2J. Historic Function</b>
01 Domestic

<b>2K. Historic Sub-Function</b>
01B Multiple Dwelling

<b>Present Function</b>
01 Domestic
01B Multiple Dwelling

<b>Q. Area(s) of Significance/Contexts</b>
030 Architecture
070 Community Planning and Development

<b>NR Eligibility</b>	Contributing to district
-----------------------	--------------------------

<b>Integrity</b>
Good to Fair

<b>Survey Report</b>
Dutchtown Survey

<b>Preparer</b>	<b>Survey Date</b>
Historic Preservation Services, LLC	2002 -- 2003

<b>2M. Resource Type</b>	Building
--------------------------	----------

<b>2N. Stories</b>	
Primary Structure	2
Secondary Structure	

<b>2O. Structural Systems</b>
LB Load Bearing Brick

<b>2P. Wall Materials</b>
30 Brick

<b>2Q. Other Materials</b>

<b>2R. Roof Shapes</b>
FT Flat
PR Parapet

<b>2S. Roof Materials</b>
01 None Listed

<b>2T. Roof Features</b>

<b>2U. Foundation Materials</b>
40 Stone

<b>2V. Porch Type</b>
R1 Recessed-1 Story

<b>2W. Plan Code</b>
SQ Square

<b>2Z. Sources</b>
1908 Sanborn maps (Volume 8).



<b>D. Address / Location</b>		
4119	Oregon	Ave.
<b>E. City</b> St. Louis, MO 63118	<b>B. County</b>	191 St. Louis

<b>2I. Owner's Name and Address (if Different)</b>

<b>A. Historic Name</b>	
<b>C. Other Name(s)</b>	

<b>N. Ownership</b>	Private	<input checked="" type="checkbox"/>	Local	<input type="checkbox"/>	Federal	<input type="checkbox"/>	State	<input type="checkbox"/>	Mix	<input type="checkbox"/>
---------------------	---------	-------------------------------------	-------	--------------------------	---------	--------------------------	-------	--------------------------	-----	--------------------------

<b>P. UTM X and Y Coordinates</b>	740939.290896062	4273682.52880232
-----------------------------------	------------------	------------------

<b>City Parcel Identification Number</b>	262600190	<b>Additional City Identification Number</b>	262600190
--	-----------	--	-----------

<b>2A. Architect / Builder / Designer / Engineer</b>

<b>2B. Architectural Style</b>
90 Mixed

<b>2C. Property Type</b>
52 2-Family Flat

<b>2D. Construction Date</b>	c.	1900
<b>2E. Alteration Dates</b>	#Name	<b>2F. Date Rebuilt</b>
		<b>2G. Date Moved</b>
		<b>2H. Demo Date</b>

<b>2J. Historic Function</b>
01 Domestic

<b>2K. Historic Sub-Function</b>
01B Multiple Dwelling

<b>Present Function</b>
01 Domestic
01B Multiple Dwelling

<b>Q. Area(s) of Significance/Contexts</b>
030 Architecture
070 Community Planning and Development

<b>NR Eligibility</b>	Contributing to district
-----------------------	--------------------------

<b>Integrity</b>
Excellent

<b>Survey Report</b>
Dutchtown Survey

<b>Preparer</b>	<b>Survey Date</b>
Historic Preservation Services, LLC	2002 -- 2003

<b>2M. Resource Type</b>	Building
--------------------------	----------

<b>2N. Stories</b>	
Primary Structure	2½
Secondary Structure	

<b>2O. Structural Systems</b>
LB Load Bearing Brick

<b>2P. Wall Materials</b>
30 Brick

<b>2Q. Other Materials</b>

<b>2R. Roof Shapes</b>
FT Flat
PR Parapet
MN Mansard

<b>2S. Roof Materials</b>
01 None Listed
22 Shingle Decorative

<b>2T. Roof Features</b>

<b>2U. Foundation Materials</b>
40 Stone

<b>2V. Porch Type</b>
R1 Recessed-1 Story

<b>2W. Plan Code</b>
RC Rectangle

<b>2Z. Sources</b>
1908 Sanborn maps (Volume 8).







<b>D. Address / Location</b>		
4124	Oregon	Ave.
<b>E. City</b> St. Louis, MO 63118	<b>B. County</b> 191 St. Louis	

<b>2I. Owner's Name and Address (if Different)</b>

<b>A. Historic Name</b>	
<b>C. Other Name(s)</b>	

<b>N. Ownership</b>	Private	<input checked="" type="checkbox"/>	Local	<input type="checkbox"/>	Federal	<input type="checkbox"/>	State	<input type="checkbox"/>	Mix	<input type="checkbox"/>
---------------------	---------	-------------------------------------	-------	--------------------------	---------	--------------------------	-------	--------------------------	-----	--------------------------

<b>P. UTM X and Y Coordinates</b>	740994.09678229	4273663.46576876
-----------------------------------	-----------------	------------------

<b>City Parcel Identification Number</b>	262500085	<b>Additional City Identification Number</b>	262500085
--	-----------	--	-----------

<b>2A. Architect / Builder / Designer / Engineer</b>

<b>2B. Architectural Style</b>
47 Romanesque

<b>2C. Property Type</b>
19 Side Hall

<b>2D. Construction Date</b>	c.	1900
<b>2E. Alteration Dates</b>	#Name	<b>2F. Date Rebuilt</b>
		<b>2G. Date Moved</b>
		<b>2H. Demo Date</b>

<b>2J. Historic Function</b>
01 Domestic

<b>2K. Historic Sub-Function</b>
01B Multiple Dwelling

<b>Present Function</b>
01 Domestic
01B Multiple Dwelling

<b>Q. Area(s) of Significance/Contexts</b>
030 Architecture
070 Community Planning and Development

<b>NR Eligibility</b>	Contributing to district
-----------------------	--------------------------

<b>Integrity</b>
Good to Fair

<b>Survey Report</b>
Dutchtown Survey

<b>Preparer</b>	<b>Survey Date</b>
Historic Preservation Services, LLC	2002 -- 2003

<b>2M. Resource Type</b>	Building
--------------------------	----------

<b>2N. Stories</b>	
Primary Structure	2
Secondary Structure	

<b>2O. Structural Systems</b>
LB Load Bearing Brick

<b>2P. Wall Materials</b>
30 Brick

<b>2Q. Other Materials</b>

<b>2R. Roof Shapes</b>
FT Flat
PR Parapet

<b>2S. Roof Materials</b>
01 None Listed

<b>2T. Roof Features</b>

<b>2U. Foundation Materials</b>
40 Stone

<b>2V. Porch Type</b>
AW Awning

<b>2W. Plan Code</b>
RC Rectangle

<b>2Z. Sources</b>
1908 Sanborn maps (Volume 8).





<b>D. Address / Location</b>		
4125-27	Oregon	Ave.
<b>E. City</b> St. Louis, MO 63118	<b>B. County</b>	191 St. Louis

<b>2I. Owner's Name and Address (if Different)</b>

<b>A. Historic Name</b>	
<b>C. Other Name(s)</b>	

<b>N. Ownership</b>	Private	<input checked="" type="checkbox"/>	Local	<input type="checkbox"/>	Federal	<input type="checkbox"/>	State	<input type="checkbox"/>	Mix	<input type="checkbox"/>
---------------------	---------	-------------------------------------	-------	--------------------------	---------	--------------------------	-------	--------------------------	-----	--------------------------

<b>P. UTM X and Y Coordinates</b>	740937.25938076	4273667.48618506
-----------------------------------	-----------------	------------------

<b>City Parcel Identification Number</b>	262600200	<b>Additional City Identification Number</b>	262600200
--	-----------	--	-----------

<b>2A. Architect / Builder / Designer / Engineer</b>
Stauder & Sons, F. Kratzer (1905)

<b>2B. Architectural Style</b>
47 Romanesque

<b>2C. Property Type</b>
53 4-Family Flat

<b>2D. Construction Date</b>	1905		
<b>2E. Alteration Dates</b>	#Name	<b>2F. Date Rebuilt</b>	
		<b>2G. Date Moved</b>	
		<b>2H. Demo Date</b>	

<b>2J. Historic Function</b>
01 Domestic

<b>2K. Historic Sub-Function</b>
01B Multiple Dwelling

<b>Present Function</b>
01 Domestic
01B Multiple Dwelling

<b>Q. Area(s) of Significance/Contexts</b>
030 Architecture
070 Community Planning and Development

<b>NR Eligibility</b>	Contributing to district
-----------------------	--------------------------

<b>Integrity</b>
Excellent

<b>Survey Report</b>
Dutchtown Survey

<b>Preparer</b>	<b>Survey Date</b>
Historic Preservation Services, LLC	2002 -- 2003

<b>2M. Resource Type</b>	Building
--------------------------	----------

<b>2N. Stories</b>	
Primary Structure	2
Secondary Structure	

<b>2O. Structural Systems</b>
LB Load Bearing Brick

<b>2P. Wall Materials</b>
30 Brick
62 Terra Cotta

<b>2Q. Other Materials</b>

<b>2R. Roof Shapes</b>
FT Flat
PR Parapet

<b>2S. Roof Materials</b>
01 None Listed

<b>2T. Roof Features</b>

<b>2U. Foundation Materials</b>
40 Stone

<b>2V. Porch Type</b>
R1 Recessed-1 Story

<b>2W. Plan Code</b>
RC Rectangle

<b>2Z. Sources</b>
1908 Sanborn maps (Volume 8).





<b>D. Address / Location</b>		
4126	Oregon	Ave.
<b>E. City</b>	St. Louis, MO 63118	<b>B. County</b> 191 St. Louis

<b>2I. Owner's Name and Address (if Different)</b>

<b>A. Historic Name</b>	
<b>C. Other Name(s)</b>	

<b>N. Ownership</b>	Private	<input checked="" type="checkbox"/>	Local	<input type="checkbox"/>	Federal	<input type="checkbox"/>	State	<input type="checkbox"/>	Mix	<input type="checkbox"/>
---------------------	---------	-------------------------------------	-------	--------------------------	---------	--------------------------	-------	--------------------------	-----	--------------------------

<b>P. UTM X and Y Coordinates</b>	740993.085304844	4273655.89067742
-----------------------------------	------------------	------------------

<b>City Parcel Identification Number</b>	262500080	<b>Additional City Identification Number</b>	262500080
--	-----------	--	-----------

<b>2A. Architect / Builder / Designer / Engineer</b>

<b>2B. Architectural Style</b>

<b>2C. Property Type</b>
14 Shotgun

<b>2D. Construction Date</b>	c.	1955
<b>2E. Alteration Dates</b>	#Name	<b>2F. Date Rebuilt</b>
		<b>2G. Date Moved</b>
		<b>2H. Demo Date</b>

<b>2J. Historic Function</b>

<b>2K. Historic Sub-Function</b>

<b>Present Function</b>
01 Domestic
01A Single Dwelling

<b>Q. Area(s) of Significance/Contexts</b>
030 Architecture
070 Community Planning and Development

<b>NR Eligibility</b>	Less than 50 years of age
-----------------------	---------------------------

<b>Integrity</b>
Excellent

<b>Survey Report</b>
Dutchtown Survey

<b>Preparer</b>	<b>Survey Date</b>
Historic Preservation Services, LLC	2002 -- 2003

<b>2M. Resource Type</b>	Building
--------------------------	----------

<b>2N. Stories</b>	
Primary Structure	1
Secondary Structure	

<b>2O. Structural Systems</b>
BF Balloon Frame

<b>2P. Wall Materials</b>
30 Brick

<b>2Q. Other Materials</b>

<b>2R. Roof Shapes</b>
HP Hipped

<b>2S. Roof Materials</b>
99 Other: Composition Shingle

<b>2T. Roof Features</b>

<b>2U. Foundation Materials</b>
65 Concrete

<b>2V. Porch Type</b>
AW Awning

<b>2W. Plan Code</b>
RC Rectangle

<b>2Z. Sources</b>
Sanborn maps, plat maps, and building permits.







<b>D. Address / Location</b>		
4128	Oregon	Ave.
<b>E. City</b> St. Louis, MO 63118	<b>B. County</b>	191 St. Louis

<b>2I. Owner's Name and Address (if Different)</b>

<b>A. Historic Name</b>	
<b>C. Other Name(s)</b>	

<b>N. Ownership</b>	Private	<input checked="" type="checkbox"/>	Local	<input type="checkbox"/>	Federal	<input type="checkbox"/>	State	<input type="checkbox"/>	Mix	<input type="checkbox"/>
---------------------	---------	-------------------------------------	-------	--------------------------	---------	--------------------------	-------	--------------------------	-----	--------------------------

<b>P. UTM X and Y Coordinates</b>	740992.051680123	4273648.26125776
-----------------------------------	------------------	------------------

<b>City Parcel Identification Number</b>	262500070	<b>Additional City Identification Number</b>	262500070
--	-----------	--	-----------

<b>2A. Architect / Builder / Designer / Engineer</b>

<b>2B. Architectural Style</b>

<b>2C. Property Type</b>
52 2-Family Flat

<b>2D. Construction Date</b>		1908
<b>2E. Alteration Dates</b>	<b>#Name</b>	<b>2F. Date Rebuilt</b>
		<b>2G. Date Moved</b>
		<b>2H. Demo Date</b>

<b>2J. Historic Function</b>
01 Domestic

<b>2K. Historic Sub-Function</b>
01B Multiple Dwelling

<b>Present Function</b>
01 Domestic
01B Multiple Dwelling

<b>Q. Area(s) of Significance/Contexts</b>
030 Architecture
070 Community Planning and Development

<b>NR Eligibility</b>	Contributing to district
-----------------------	--------------------------

<b>Integrity</b>
Excellent

<b>Survey Report</b>
Dutchtown Survey

<b>Preparer</b>	<b>Survey Date</b>
Historic Preservation Services, LLC	2002 -- 2003

<b>2M. Resource Type</b>	Building
--------------------------	----------

<b>2N. Stories</b>	
Primary Structure	2
Secondary Structure	

<b>2O. Structural Systems</b>
LB Load Bearing Brick

<b>2P. Wall Materials</b>
30 Brick

<b>2Q. Other Materials</b>

<b>2R. Roof Shapes</b>
FT Flat
PR Parapet

<b>2S. Roof Materials</b>
01 None Listed

<b>2T. Roof Features</b>

<b>2U. Foundation Materials</b>
40 Stone

<b>2V. Porch Type</b>
SI Side

<b>2W. Plan Code</b>
LS L-Shape

<b>2Z. Sources</b>
1908 Sanborn maps (Volume 8).







<b>D. Address / Location</b>		
4129-31	Oregon	Ave.
<b>E. City</b> St. Louis, MO 63118	<b>B. County</b>	191 St. Louis

<b>2I. Owner's Name and Address (if Different)</b>

<b>A. Historic Name</b>	
<b>C. Other Name(s)</b>	

<b>N. Ownership</b>	Private	<input checked="" type="checkbox"/>	Local	<input type="checkbox"/>	Federal	<input type="checkbox"/>	State	<input type="checkbox"/>	Mix	<input type="checkbox"/>
---------------------	---------	-------------------------------------	-------	--------------------------	---------	--------------------------	-------	--------------------------	-----	--------------------------

<b>P. UTM X and Y Coordinates</b>	740935.345096496	4273653.52827313
-----------------------------------	------------------	------------------

<b>City Parcel Identification Number</b>	262600210	<b>Additional City Identification Number</b>	262600210
--	-----------	--	-----------

--

<b>2A. Architect / Builder / Designer / Engineer</b>

<b>2B. Architectural Style</b>
Unknown

<b>2C. Property Type</b>

<b>2D. Construction Date</b>		s.	1908
------------------------------	--	----	------

<b>2E. Alteration Dates</b>	#Name	<b>2F. Date Rebuilt</b>	
		<b>2G. Date Moved</b>	
		<b>2H. Demo Date</b>	

<b>2J. Historic Function</b>
18 Unknown

<b>2K. Historic Sub-Function</b>

<b>Present Function</b>
18 Unknown

<b>Q. Area(s) of Significance/Contexts</b>
030 Architecture
070 Community Planning and Development

<b>NR Eligibility</b>	Contributing to district
-----------------------	--------------------------

<b>Integrity</b>
Good to Fair

<b>Survey Report</b>
Dutchtown Survey

<b>Preparer</b>	<b>Survey Date</b>
Historic Preservation Services, LLC	2002 -- 2003

<b>2M. Resource Type</b>	Building
--------------------------	----------

<b>2N. Stories</b>
Primary Structure
Secondary Structure

<b>2O. Structural Systems</b>
UD Undetermined

<b>2P. Wall Materials</b>
01 None Listed

<b>2Q. Other Materials</b>

<b>2R. Roof Shapes</b>
01 None Listed

<b>2S. Roof Materials</b>
01 None Listed

<b>2T. Roof Features</b>

<b>2U. Foundation Materials</b>
01 None Listed

<b>2V. Porch Type</b>
01 None Listed

<b>2W. Plan Code</b>
01 None Listed

<b>2Z. Sources</b>
1908 Sanborn maps (Volume 8).





<b>D. Address / Location</b>		
4130	Oregon	Ave.
<b>E. City</b>	St. Louis, MO 63118	<b>B. County</b> 191 St. Louis

<b>2I. Owner's Name and Address (if Different)</b>

<b>A. Historic Name</b>	
<b>C. Other Name(s)</b>	

<b>N. Ownership</b>	Private	<input checked="" type="checkbox"/>	Local	<input type="checkbox"/>	Federal	<input type="checkbox"/>	State	<input type="checkbox"/>	Mix	<input type="checkbox"/>
---------------------	---------	-------------------------------------	-------	--------------------------	---------	--------------------------	-------	--------------------------	-----	--------------------------

<b>P. UTM X and Y Coordinates</b>	740991.00582464	4273640.7792407
-----------------------------------	-----------------	-----------------

<b>City Parcel Identification Number</b>	262500060	<b>Additional City Identification Number</b>	262500060
--	-----------	--	-----------

<b>2A. Architect / Builder / Designer / Engineer</b>
F. Kratze (1901)

<b>2B. Architectural Style</b>

<b>2C. Property Type</b>
14 Shotgun

<b>2D. Construction Date</b>	1901		
<b>2E. Alteration Dates</b>	#Name	<b>2F. Date Rebuilt</b>	
		<b>2G. Date Moved</b>	
		<b>2H. Demo Date</b>	

<b>2J. Historic Function</b>
01 Domestic

<b>2K. Historic Sub-Function</b>

<b>Present Function</b>
01 Domestic

<b>Q. Area(s) of Significance/Contexts</b>
030 Architecture
070 Community Planning and Development

<b>NR Eligibility</b>	Contributing to district
-----------------------	--------------------------

<b>Integrity</b>
Excellent

<b>Survey Report</b>
Dutchtown Survey

<b>Preparer</b>	<b>Survey Date</b>
Historic Preservation Services, LLC	2002 -- 2003

<b>2M. Resource Type</b>	Building
--------------------------	----------

<b>2N. Stories</b>	
Primary Structure	1
Secondary Structure	

<b>2O. Structural Systems</b>
LB Load Bearing Brick

<b>2P. Wall Materials</b>
30 Brick

<b>2Q. Other Materials</b>

<b>2R. Roof Shapes</b>
FT Flat
PR Parapet

<b>2S. Roof Materials</b>
01 None Listed
99 Other: Composition Shingle

<b>2T. Roof Features</b>

<b>2U. Foundation Materials</b>
40 Stone

<b>2V. Porch Type</b>
SI Side

<b>2W. Plan Code</b>
LS L-Shape

<b>2Z. Sources</b>
1908 Sanborn maps (Volume 8).









<b>D. Address / Location</b>		
4132	Oregon	Ave.
<b>E. City</b>	St. Louis, MO 63118	<b>B. County</b> 191 St. Louis

<b>2I. Owner's Name and Address (if Different)</b>

<b>A. Historic Name</b>	
<b>C. Other Name(s)</b>	

<b>N. Ownership</b>	Private	<input checked="" type="checkbox"/>	Local	<input type="checkbox"/>	Federal	<input type="checkbox"/>	State	<input type="checkbox"/>	Mix	<input type="checkbox"/>
---------------------	---------	-------------------------------------	-------	--------------------------	---------	--------------------------	-------	--------------------------	-----	--------------------------

<b>P. UTM X and Y Coordinates</b>	740990.039564903	4273633.2330297
-----------------------------------	------------------	-----------------

<b>City Parcel Identification Number</b>	262500050	<b>Additional City Identification Number</b>	262500050
--	-----------	--	-----------

<b>2A. Architect / Builder / Designer / Engineer</b>
Frank Kratzer (1903)
T. Degenhardt (1911)

<b>2B. Architectural Style</b>

<b>2C. Property Type</b>
52 2-Family Flat

<b>2D. Construction Date</b>	1903		
<b>2E. Alteration Dates</b>	#Name	<b>2F. Date Rebuilt</b>	
		<b>2G. Date Moved</b>	
		<b>2H. Demo Date</b>	

<b>2J. Historic Function</b>
01 Domestic

<b>2K. Historic Sub-Function</b>
01B Multiple Dwelling

<b>Present Function</b>
01 Domestic
01B Multiple Dwelling

<b>Q. Area(s) of Significance/Contexts</b>
030 Architecture
070 Community Planning and Development

<b>NR Eligibility</b>	Contributing to district
-----------------------	--------------------------

<b>Integrity</b>
Excellent

<b>Survey Report</b>
Dutchtown Survey

<b>Preparer</b>	<b>Survey Date</b>
Historic Preservation Services, LLC	2002 -- 2003

<b>2M. Resource Type</b>	Building
--------------------------	----------

<b>2N. Stories</b>	
Primary Structure	2
Secondary Structure	

<b>2O. Structural Systems</b>
LB Load Bearing Brick

<b>2P. Wall Materials</b>
30 Brick

<b>2Q. Other Materials</b>

<b>2R. Roof Shapes</b>
FT Flat
PR Parapet

<b>2S. Roof Materials</b>
01 None Listed

<b>2T. Roof Features</b>


<b>2U. Foundation Materials</b>
40 Stone

<b>2V. Porch Type</b>
SI Side: Stoop

<b>2W. Plan Code</b>
LS L-Shape

<b>2Z. Sources</b>
1908 Sanborn maps (Volume 8).





<b>D. Address / Location</b>		
4133	Oregon	Ave.
<b>E. City</b> St. Louis, MO 63118	<b>B. County</b> 191 St. Louis	

<b>2I. Owner's Name and Address (if Different)</b>

<b>A. Historic Name</b>	
<b>C. Other Name(s)</b>	

<b>N. Ownership</b>	Private	<input checked="" type="checkbox"/>	Local	<input type="checkbox"/>	Federal	<input type="checkbox"/>	State	<input type="checkbox"/>	Mix	<input type="checkbox"/>
---------------------	---------	-------------------------------------	-------	--------------------------	---------	--------------------------	-------	--------------------------	-----	--------------------------

<b>P. UTM X and Y Coordinates</b>	740934.107209008	4273643.87336827
-----------------------------------	------------------	------------------

<b>City Parcel Identification Number</b>	262600220	<b>Additional City Identification Number</b>	262600220
--	-----------	--	-----------

<b>2A. Architect / Builder / Designer / Engineer</b>
Schroeder & Son (1912)

<b>2B. Architectural Style</b>
47 Romanesque

<b>2C. Property Type</b>
52 2-Family Flat

<b>2D. Construction Date</b>	1912		
<b>2E. Alteration Dates</b>	#Name	<b>2F. Date Rebuilt</b>	
		<b>2G. Date Moved</b>	
		<b>2H. Demo Date</b>	

<b>2J. Historic Function</b>
01 Domestic

<b>2K. Historic Sub-Function</b>
01B Multiple Dwelling

<b>Present Function</b>
01 Domestic
01B Multiple Dwelling

<b>Q. Area(s) of Significance/Contexts</b>
030 Architecture
070 Community Planning and Development

<b>NR Eligibility</b>	Contributing to district
-----------------------	--------------------------

<b>Integrity</b>
Excellent

<b>Survey Report</b>
Dutchtown Survey

<b>Preparer</b>	<b>Survey Date</b>
Historic Preservation Services, LLC	2002 -- 2003

<b>2M. Resource Type</b>	Building
--------------------------	----------

<b>2N. Stories</b>	
Primary Structure	2
Secondary Structure	

<b>2O. Structural Systems</b>
LB Load Bearing Brick

<b>2P. Wall Materials</b>
30 Brick

<b>2Q. Other Materials</b>

<b>2R. Roof Shapes</b>
FT Flat
PR Parapet

<b>2S. Roof Materials</b>
01 None Listed

<b>2T. Roof Features</b>

<b>2U. Foundation Materials</b>
40 Stone

<b>2V. Porch Type</b>
R1 Recessed-1 Story

<b>2W. Plan Code</b>
RC Rectangle

<b>2Z. Sources</b>
Sanborn maps, plat maps, and building permits.





<b>D. Address / Location</b>		
4134	Oregon	Ave.
<b>E. City</b>	St. Louis, MO 63118	<b>B. County</b> 191 St. Louis

<b>2I. Owner's Name and Address (if Different)</b>

<b>A. Historic Name</b>	
<b>C. Other Name(s)</b>	

<b>N. Ownership</b>	Private	<input checked="" type="checkbox"/>	Local	<input type="checkbox"/>	Federal	<input type="checkbox"/>	State	<input type="checkbox"/>	Mix	<input type="checkbox"/>
---------------------	---------	-------------------------------------	-------	--------------------------	---------	--------------------------	-------	--------------------------	-----	--------------------------

<b>P. UTM X and Y Coordinates</b>	740989.027535724	4273625.721991
-----------------------------------	------------------	----------------

<b>City Parcel Identification Number</b>	262500040	<b>Additional City Identification Number</b>	262500040
--	-----------	--	-----------

<b>2A. Architect / Builder / Designer / Engineer</b>

<b>2B. Architectural Style</b>

<b>2C. Property Type</b>
52 2-Family Flat

<b>2D. Construction Date</b>	c.	1900
<b>2E. Alteration Dates</b>	#Name	<b>2F. Date Rebuilt</b>
		<b>2G. Date Moved</b>
		<b>2H. Demo Date</b>

<b>2J. Historic Function</b>
01 Domestic

<b>2K. Historic Sub-Function</b>
01B Multiple Dwelling

<b>Present Function</b>
01 Domestic
01B Multiple Dwelling

<b>Q. Area(s) of Significance/Contexts</b>
030 Architecture
070 Community Planning and Development

<b>NR Eligibility</b>	Contributing to district
-----------------------	--------------------------

<b>Integrity</b>
Good to Fair

<b>Survey Report</b>
Dutchtown Survey

<b>Preparer</b>	<b>Survey Date</b>
Historic Preservation Services, LLC	2002 -- 2003

<b>2M. Resource Type</b>	Building
--------------------------	----------

<b>2N. Stories</b>	
Primary Structure	2
Secondary Structure	

<b>2O. Structural Systems</b>
LB Load Bearing Brick

<b>2P. Wall Materials</b>
30 Brick

<b>2Q. Other Materials</b>

<b>2R. Roof Shapes</b>
FT Flat
PR Parapet

<b>2S. Roof Materials</b>
01 None Listed

<b>2T. Roof Features</b>

<b>2U. Foundation Materials</b>
40 Stone

<b>2V. Porch Type</b>
R1 Recessed-1 Story

<b>2W. Plan Code</b>
RC Rectangle

<b>2Z. Sources</b>
1908 Sanborn maps (Volume 8).







<b>D. Address / Location</b>		
4135	Oregon	Ave.
<b>E. City</b>	St. Louis, MO 63118	<b>B. County</b> 191 St. Louis

<b>2I. Owner's Name and Address (if Different)</b>

<b>A. Historic Name</b>	
<b>C. Other Name(s)</b>	

<b>N. Ownership</b>	Private	<input checked="" type="checkbox"/>	Local	<input type="checkbox"/>	Federal	<input type="checkbox"/>	State	<input type="checkbox"/>	Mix	<input type="checkbox"/>
---------------------	---------	-------------------------------------	-------	--------------------------	---------	--------------------------	-------	--------------------------	-----	--------------------------

<b>P. UTM X and Y Coordinates</b>	740932.855370634	4273634.83940583
-----------------------------------	------------------	------------------

<b>City Parcel Identification Number</b>	262600230	<b>Additional City Identification Number</b>	262600230
--	-----------	--	-----------

<b>2A. Architect / Builder / Designer / Engineer</b>
Louis Kopp (1901)

<b>2B. Architectural Style</b>

<b>2C. Property Type</b>
19 Side Hall

<b>2D. Construction Date</b>	1901		
<b>2E. Alteration Dates</b>	#Name	<b>2F. Date Rebuilt</b>	
		<b>2G. Date Moved</b>	
		<b>2H. Demo Date</b>	

<b>2J. Historic Function</b>
01 Domestic

<b>2K. Historic Sub-Function</b>

<b>Present Function</b>
01 Domestic

<b>Q. Area(s) of Significance/Contexts</b>
030 Architecture
070 Community Planning and Development

<b>NR Eligibility</b>	Contributing to district
-----------------------	--------------------------

<b>Integrity</b>
Good to Fair

<b>Survey Report</b>
Dutchtown Survey

<b>Preparer</b>	<b>Survey Date</b>
Historic Preservation Services, LLC	2002 -- 2003

<b>2M. Resource Type</b>	Building
--------------------------	----------

<b>2N. Stories</b>	
Primary Structure	2
Secondary Structure	

<b>2O. Structural Systems</b>
LB Load Bearing Brick

<b>2P. Wall Materials</b>
30 Brick

<b>2Q. Other Materials</b>

<b>2R. Roof Shapes</b>
FT Flat
PR Parapet
MN Mansard

<b>2S. Roof Materials</b>
01 None Listed
55 Aluminum

<b>2T. Roof Features</b>
DR Dormer: Pediment

<b>2U. Foundation Materials</b>
40 Stone

<b>2V. Porch Type</b>
R1 Recessed-1 Story

<b>2W. Plan Code</b>
RC Rectangle

<b>2Z. Sources</b>
1908 Sanborn maps (Volume 8).







<b>D. Address / Location</b>		
4136	Oregon	Ave.
<b>E. City</b>	St. Louis, MO 63118	<b>B. County</b> 191 St. Louis

<b>2I. Owner's Name and Address (if Different)</b>

<b>A. Historic Name</b>	
<b>C. Other Name(s)</b>	

<b>N. Ownership</b>	Private	<input checked="" type="checkbox"/>	Local	<input type="checkbox"/>	Federal	<input type="checkbox"/>	State	<input type="checkbox"/>	Mix	<input type="checkbox"/>
---------------------	---------	-------------------------------------	-------	--------------------------	---------	--------------------------	-------	--------------------------	-----	--------------------------

<b>P. UTM X and Y Coordinates</b>	740988.017983687	4273618.20153854
-----------------------------------	------------------	------------------

<b>City Parcel Identification Number</b>	262500030	<b>Additional City Identification Number</b>	262500030
--	-----------	--	-----------

<b>2A. Architect / Builder / Designer / Engineer</b>

<b>2B. Architectural Style</b>

<b>2C. Property Type</b>
19 Side Hall

<b>2D. Construction Date</b>	c.	1895
<b>2E. Alteration Dates</b>	#Name	<b>2F. Date Rebuilt</b>
		<b>2G. Date Moved</b>
		<b>2H. Demo Date</b>

<b>2J. Historic Function</b>
01 Domestic

<b>2K. Historic Sub-Function</b>

<b>Present Function</b>
01 Domestic

<b>Q. Area(s) of Significance/Contexts</b>
030 Architecture
070 Community Planning and Development

<b>NR Eligibility</b>	Contributing to district
-----------------------	--------------------------

<b>Integrity</b>
Excellent

<b>Survey Report</b>
Dutchtown Survey

<b>Preparer</b>	<b>Survey Date</b>
Historic Preservation Services, LLC	2002 -- 2003

<b>2M. Resource Type</b>	Building
--------------------------	----------

<b>2N. Stories</b>	
Primary Structure	2
Secondary Structure	

<b>2O. Structural Systems</b>
LB Load Bearing Brick

<b>2P. Wall Materials</b>
30 Brick

<b>2Q. Other Materials</b>

<b>2R. Roof Shapes</b>
FT Flat
PR Parapet

<b>2S. Roof Materials</b>
01 None Listed

<b>2T. Roof Features</b>

<b>2U. Foundation Materials</b>
40 Stone

<b>2V. Porch Type</b>
ST Stoop

<b>2W. Plan Code</b>
RC Rectangle

<b>2Z. Sources</b>
1908 Sanborn maps (Volume 8).







<b>D. Address / Location</b>		
4137	Oregon	Ave.
<b>E. City</b>	St. Louis, MO 63118	<b>B. County</b> 191 St. Louis

<b>2I. Owner's Name and Address (if Different)</b>

<b>A. Historic Name</b>	
<b>C. Other Name(s)</b>	

<b>N. Ownership</b>	Private	<input checked="" type="checkbox"/>	Local	<input type="checkbox"/>	Federal	<input type="checkbox"/>	State	<input type="checkbox"/>	Mix	<input type="checkbox"/>
---------------------	---------	-------------------------------------	-------	--------------------------	---------	--------------------------	-------	--------------------------	-----	--------------------------

<b>P. UTM X and Y Coordinates</b>	740931.554535631	4273625.36355934
-----------------------------------	------------------	------------------

<b>City Parcel Identification Number</b>	262600240	<b>Additional City Identification Number</b>	262600240
--	-----------	--	-----------

<b>2A. Architect / Builder / Designer / Engineer</b>

<b>2B. Architectural Style</b>
47 Romanesque

<b>2C. Property Type</b>
19 Side Hall

<b>2D. Construction Date</b>	c.	1900
<b>2E. Alteration Dates</b>	#Name	<b>2F. Date Rebuilt</b>
		<b>2G. Date Moved</b>
		<b>2H. Demo Date</b>

<b>2J. Historic Function</b>
01 Domestic

<b>2K. Historic Sub-Function</b>
01B Multiple Dwelling

<b>Present Function</b>
01 Domestic
01B Multiple Dwelling

<b>Q. Area(s) of Significance/Contexts</b>
030 Architecture
070 Community Planning and Development

<b>NR Eligibility</b>	Contributing to district
-----------------------	--------------------------

<b>Integrity</b>
Excellent

<b>Survey Report</b>
Dutchtown Survey

<b>Preparer</b>	<b>Survey Date</b>
Historic Preservation Services, LLC	2002 -- 2003

<b>2M. Resource Type</b>	Building
--------------------------	----------

<b>2N. Stories</b>	
Primary Structure	2
Secondary Structure	

<b>2O. Structural Systems</b>
LB Load Bearing Brick

<b>2P. Wall Materials</b>
30 Brick

<b>2Q. Other Materials</b>

<b>2R. Roof Shapes</b>
FT Flat
PR Parapet

<b>2S. Roof Materials</b>
01 None Listed

<b>2T. Roof Features</b>

<b>2U. Foundation Materials</b>
40 Stone

<b>2V. Porch Type</b>
R1 Recessed-1 Story

<b>2W. Plan Code</b>
RC Rectangle

<b>2Z. Sources</b>
1908 Sanborn maps (Volume 8).



<b>D. Address / Location</b>		
4138	Oregon	Ave.
<b>E. City</b>	St. Louis, MO 63118	<b>B. County</b> 191 St. Louis

<b>2I. Owner's Name and Address (if Different)</b>

<b>A. Historic Name</b>	
<b>C. Other Name(s)</b>	

<b>N. Ownership</b>	Private	<input checked="" type="checkbox"/>	Local	<input type="checkbox"/>	Federal	<input type="checkbox"/>	State	<input type="checkbox"/>	Mix	<input type="checkbox"/>
---------------------	---------	-------------------------------------	-------	--------------------------	---------	--------------------------	-------	--------------------------	-----	--------------------------

<b>P. UTM X and Y Coordinates</b>	740986.950826887	4273610.59789564
-----------------------------------	------------------	------------------

<b>City Parcel Identification Number</b>	262500020	<b>Additional City Identification Number</b>	262500020
--	-----------	--	-----------

<b>2A. Architect / Builder / Designer / Engineer</b>
F. Kratzer (1905)

<b>2B. Architectural Style</b>

<b>2C. Property Type</b>
52 2-Family Flat

<b>2D. Construction Date</b>	1905		
<b>2E. Alteration Dates</b>	#Name	<b>2F. Date Rebuilt</b>	
		<b>2G. Date Moved</b>	
		<b>2H. Demo Date</b>	

<b>2J. Historic Function</b>
01 Domestic

<b>2K. Historic Sub-Function</b>

<b>Present Function</b>
01 Domestic

<b>Q. Area(s) of Significance/Contexts</b>
030 Architecture
070 Community Planning and Development

<b>NR Eligibility</b>	Contributing to district
-----------------------	--------------------------

<b>Integrity</b>
Excellent

<b>Survey Report</b>
Dutchtown Survey

<b>Preparer</b>	<b>Survey Date</b>
Historic Preservation Services, LLC	2002 -- 2003

<b>2M. Resource Type</b>	Building
--------------------------	----------

<b>2N. Stories</b>	
Primary Structure	2
Secondary Structure	

<b>2O. Structural Systems</b>
LB Load Bearing Brick

<b>2P. Wall Materials</b>
30 Brick

<b>2Q. Other Materials</b>

<b>2R. Roof Shapes</b>
FT Flat
PR Parapet

<b>2S. Roof Materials</b>
01 None Listed

<b>2T. Roof Features</b>

<b>2U. Foundation Materials</b>
40 Stone

<b>2V. Porch Type</b>
SI Side

<b>2W. Plan Code</b>
RC Rectangle

<b>2Z. Sources</b>
1908 Sanborn maps (Volume 8).



<b>D. Address / Location</b>		
4139	Oregon	Ave.
<b>E. City</b>	St. Louis, MO 63118	<b>B. County</b> 191 St. Louis

<b>2I. Owner's Name and Address (if Different)</b>

<b>A. Historic Name</b>	
<b>C. Other Name(s)</b>	

<b>N. Ownership</b>	Private	<input checked="" type="checkbox"/>	Local	<input type="checkbox"/>	Federal	<input type="checkbox"/>	State	<input type="checkbox"/>	Mix	<input type="checkbox"/>
---------------------	---------	-------------------------------------	-------	--------------------------	---------	--------------------------	-------	--------------------------	-----	--------------------------

<b>P. UTM X and Y Coordinates</b>	740930.567673187	4273618.01026864
-----------------------------------	------------------	------------------

<b>City Parcel Identification Number</b>	262600250	<b>Additional City Identification Number</b>	262600250
--	-----------	--	-----------

<b>2A. Architect / Builder / Designer / Engineer</b>
Sanguinet & Taussig (1907)

<b>2B. Architectural Style</b>

<b>2C. Property Type</b>
14 Shotgun

<b>2D. Construction Date</b>	c.	1955
------------------------------	----	------

<b>2E. Alteration Dates</b>	#Name	<b>2F. Date Rebuilt</b>	
		<b>2G. Date Moved</b>	
		<b>2H. Demo Date</b>	

<b>2J. Historic Function</b>

<b>2K. Historic Sub-Function</b>

<b>Present Function</b>
01 Domestic
01A Single Dwelling

<b>Q. Area(s) of Significance/Contexts</b>
030 Architecture
070 Community Planning and Development

<b>NR Eligibility</b>	Less than 50 years of age
-----------------------	---------------------------

<b>Integrity</b>
Excellent

<b>Survey Report</b>
Dutchtown Survey

<b>Preparer</b>	<b>Survey Date</b>
Historic Preservation Services, LLC	2002 -- 2003

<b>2M. Resource Type</b>	Building
--------------------------	----------

<b>2N. Stories</b>	
Primary Structure	1
Secondary Structure	

<b>2O. Structural Systems</b>
LB Load Bearing Brick

<b>2P. Wall Materials</b>
30 Brick

<b>2Q. Other Materials</b>

<b>2R. Roof Shapes</b>
GB Gable

<b>2S. Roof Materials</b>
99 Other: Composition Shingle

<b>2T. Roof Features</b>

<b>2U. Foundation Materials</b>
65 Concrete

<b>2V. Porch Type</b>
ST Stoop

<b>2W. Plan Code</b>
RC Rectangle

<b>2Z. Sources</b>
Sanborn maps, plat maps, and building permits.



<b>D. Address / Location</b>		
4140	Oregon	Ave.
<b>E. City</b>	St. Louis, MO 63118	<b>B. County</b> 191 St. Louis

<b>2I. Owner's Name and Address (if Different)</b>

<b>A. Historic Name</b>	
<b>C. Other Name(s)</b>	

<b>N. Ownership</b>	Private	<input checked="" type="checkbox"/>	Local	<input type="checkbox"/>	Federal	<input type="checkbox"/>	State	<input type="checkbox"/>	Mix	<input type="checkbox"/>
---------------------	---------	-------------------------------------	-------	--------------------------	---------	--------------------------	-------	--------------------------	-----	--------------------------

<b>P. UTM X and Y Coordinates</b>	740985.95171814	4273602.84137551
-----------------------------------	-----------------	------------------

<b>City Parcel Identification Number</b>	262500010	<b>Additional City Identification Number</b>	262500010
--	-----------	--	-----------

<b>2A. Architect / Builder / Designer / Engineer</b>
Frank Kratzer (1905)

<b>2B. Architectural Style</b>

<b>2C. Property Type</b>
59 Multi-Family Undetermined

<b>2D. Construction Date</b>	1905		
<b>2E. Alteration Dates</b>	#Name	<b>2F. Date Rebuilt</b>	
		<b>2G. Date Moved</b>	
		<b>2H. Demo Date</b>	

<b>2J. Historic Function</b>
01 Domestic

<b>2K. Historic Sub-Function</b>
01B Multiple Dwelling

<b>Present Function</b>
01 Domestic
01B Multiple Dwelling

<b>Q. Area(s) of Significance/Contexts</b>
030 Architecture
070 Community Planning and Development

<b>NR Eligibility</b>	Contributing to district
-----------------------	--------------------------

<b>Integrity</b>
Good to Fair

<b>Survey Report</b>
Dutchtown Survey

<b>Preparer</b>	<b>Survey Date</b>
Historic Preservation Services, LLC	2002 -- 2003

<b>2M. Resource Type</b>	Building
--------------------------	----------

<b>2N. Stories</b>	
Primary Structure	2
Secondary Structure	

<b>2O. Structural Systems</b>
LB Load Bearing Brick

<b>2P. Wall Materials</b>
30 Brick

<b>2Q. Other Materials</b>

<b>2R. Roof Shapes</b>
FT Flat
PR Parapet

<b>2S. Roof Materials</b>
01 None Listed

<b>2T. Roof Features</b>

<b>2U. Foundation Materials</b>
40 Stone

<b>2V. Porch Type</b>
OB Other Bay

<b>2W. Plan Code</b>
RC Rectangle

<b>2Z. Sources</b>
1908 Sanborn maps (Volume 8).





<b>D. Address / Location</b>		
4141	Oregon	Ave.
<b>E. City</b>	St. Louis, MO 63118	<b>B. County</b> 191 St. Louis

<b>2I. Owner's Name and Address (if Different)</b>

<b>A. Historic Name</b>	
<b>C. Other Name(s)</b>	

<b>N. Ownership</b>	Private	<input checked="" type="checkbox"/>	Local	<input type="checkbox"/>	Federal	<input type="checkbox"/>	State	<input type="checkbox"/>	Mix	<input type="checkbox"/>
---------------------	---------	-------------------------------------	-------	--------------------------	---------	--------------------------	-------	--------------------------	-----	--------------------------

<b>P. UTM X and Y Coordinates</b>	740929.601991093	4273610.4644715
-----------------------------------	------------------	-----------------

<b>City Parcel Identification Number</b>	262600260	<b>Additional City Identification Number</b>	262600260
--	-----------	--	-----------

<b>2A. Architect / Builder / Designer / Engineer</b>
Sanguinet & Taussig (1907)

<b>2B. Architectural Style</b>

<b>2C. Property Type</b>
52 2-Family Flat

<b>2D. Construction Date</b>	1907		
<b>2E. Alteration Dates</b>	#Name	<b>2F. Date Rebuilt</b>	
		<b>2G. Date Moved</b>	
		<b>2H. Demo Date</b>	

<b>2J. Historic Function</b>
01 Domestic

<b>2K. Historic Sub-Function</b>
01B Multiple Dwelling

<b>Present Function</b>
01 Domestic
01B Multiple Dwelling

<b>Q. Area(s) of Significance/Contexts</b>
030 Architecture
070 Community Planning and Development

<b>NR Eligibility</b>	Contributing to district
-----------------------	--------------------------

<b>Integrity</b>
Excellent

<b>Survey Report</b>
Dutchtown Survey

<b>Preparer</b>	<b>Survey Date</b>
Historic Preservation Services, LLC	2002 -- 2003

<b>2M. Resource Type</b>	Building
--------------------------	----------

<b>2N. Stories</b>	
Primary Structure	2
Secondary Structure	

<b>2O. Structural Systems</b>
LB Load Bearing Brick

<b>2P. Wall Materials</b>
30 Brick

<b>2Q. Other Materials</b>

<b>2R. Roof Shapes</b>
FT Flat
PR Parapet

<b>2S. Roof Materials</b>
01 None Listed
99 Other: Composition Shingle

<b>2T. Roof Features</b>

<b>2U. Foundation Materials</b>
40 Stone

<b>2V. Porch Type</b>
OB Other Bay: Half-hipped

<b>2W. Plan Code</b>
LS L-Shape

<b>2Z. Sources</b>
1908 Sanborn maps (Volume 8).



<b>D. Address / Location</b>		
2614-18	Osage	St.
<b>E. City</b>	St. Louis, MO 63118	<b>B. County</b> 191 St. Louis

<b>2I. Owner's Name and Address (if Different)</b>

<b>A. Historic Name</b>	
<b>C. Other Name(s)</b>	

<b>N. Ownership</b>	Private	<input checked="" type="checkbox"/>	Local	<input type="checkbox"/>	Federal	<input type="checkbox"/>	State	<input type="checkbox"/>	Mix	<input type="checkbox"/>
---------------------	---------	-------------------------------------	-------	--------------------------	---------	--------------------------	-------	--------------------------	-----	--------------------------

<b>P. UTM X and Y Coordinates</b>	741433.133919487	4273864.99263833
-----------------------------------	------------------	------------------

<b>City Parcel Identification Number</b>	260600170	<b>Additional City Identification Number</b>	260600170
--	-----------	--	-----------

<b>2A. Architect / Builder / Designer / Engineer</b>
Ph. Sauerwein (1905)

<b>2B. Architectural Style</b>

<b>2C. Property Type</b>
50 Row House

<b>2D. Construction Date</b>	1905		
<b>2E. Alteration Dates</b>	#Name	<b>2F. Date Rebuilt</b>	
		<b>2G. Date Moved</b>	
		<b>2H. Demo Date</b>	

<b>2J. Historic Function</b>
01 Domestic

<b>2K. Historic Sub-Function</b>
01B Multiple Dwelling

<b>Present Function</b>
01 Domestic
01B Multiple Dwelling

<b>Q. Area(s) of Significance/Contexts</b>
030 Architecture
070 Community Planning and Development

<b>NR Eligibility</b>	Contributing to district
-----------------------	--------------------------

<b>Integrity</b>
Good to Fair

<b>Survey Report</b>
Dutchtown Survey

<b>Preparer</b>	<b>Survey Date</b>
Historic Preservation Services, LLC	2002 -- 2003

<b>2M. Resource Type</b>	Building
--------------------------	----------

<b>2N. Stories</b>	
Primary Structure	2
Secondary Structure	

<b>2O. Structural Systems</b>
LB Load Bearing Brick

<b>2P. Wall Materials</b>
30 Brick

<b>2Q. Other Materials</b>

<b>2R. Roof Shapes</b>
FT Flat
PR Parapet

<b>2S. Roof Materials</b>
01 None Listed

<b>2T. Roof Features</b>

<b>2U. Foundation Materials</b>
40 Stone

<b>2V. Porch Type</b>
ST Stoop

<b>2W. Plan Code</b>
SQ Square

<b>2Z. Sources</b>
1908 Sanborn maps (Volume 8).



<b>D. Address / Location</b>		
2622	Osage	St.
<b>E. City</b>	St. Louis, MO 63118	<b>B. County</b> 191 St. Louis

<b>2I. Owner's Name and Address (if Different)</b>

<b>A. Historic Name</b>	
<b>C. Other Name(s)</b>	

<b>N. Ownership</b>	Private	<input checked="" type="checkbox"/>	Local	<input type="checkbox"/>	Federal	<input type="checkbox"/>	State	<input type="checkbox"/>	Mix	<input type="checkbox"/>
---------------------	---------	-------------------------------------	-------	--------------------------	---------	--------------------------	-------	--------------------------	-----	--------------------------

<b>P. UTM X and Y Coordinates</b>	741412.701908209	4273867.58507962
-----------------------------------	------------------	------------------

<b>City Parcel Identification Number</b>	260600100	<b>Additional City Identification Number</b>	260600100
--	-----------	--	-----------

--

<b>2A. Architect / Builder / Designer / Engineer</b>
B. Rohman (1911)

<b>2B. Architectural Style</b>
90 Mixed

<b>2C. Property Type</b>
56 Triplex

<b>2D. Construction Date</b>	c.	1895
<b>2E. Alteration Dates</b>	#Name	<b>2F. Date Rebuilt</b>
		<b>2G. Date Moved</b>
		<b>2H. Demo Date</b>

<b>2J. Historic Function</b>
01 Domestic

<b>2K. Historic Sub-Function</b>
01B Multiple Dwelling

<b>Present Function</b>
01 Domestic
01B Multiple Dwelling

<b>Q. Area(s) of Significance/Contexts</b>
030 Architecture
070 Community Planning and Development

<b>NR Eligibility</b>	Contributing to district
-----------------------	--------------------------

<b>Integrity</b>
Good to Fair

<b>Survey Report</b>
Dutchtown Survey

<b>Preparer</b>	<b>Survey Date</b>
Historic Preservation Services, LLC	2002 -- 2003

<b>2M. Resource Type</b>	Building
--------------------------	----------

<b>2N. Stories</b>	
Primary Structure	3
Secondary Structure	

<b>2O. Structural Systems</b>
LB Load Bearing Brick

<b>2P. Wall Materials</b>
30 Brick

<b>2Q. Other Materials</b>
62 Terra Cotta

<b>2R. Roof Shapes</b>
FT Flat
PR Parapet
MN Mansard

<b>2S. Roof Materials</b>
01 None Listed
22 Shingle Decorative

<b>2T. Roof Features</b>
DR Dormer

<b>2U. Foundation Materials</b>
40 Stone

<b>2V. Porch Type</b>
SI Side

<b>2W. Plan Code</b>
LS L-Shape

<b>2Z. Sources</b>
1908 Sanborn maps (Volume 8).







<b>D. Address / Location</b>		
2624-28	Osage	St.
<b>E. City</b> St. Louis, MO 63118	<b>B. County</b>	191 St. Louis

<b>2I. Owner's Name and Address (if Different)</b>

<b>A. Historic Name</b>	
<b>C. Other Name(s)</b>	

<b>N. Ownership</b>	Private	<input checked="" type="checkbox"/>	Local	<input type="checkbox"/>	Federal	<input type="checkbox"/>	State	<input type="checkbox"/>	Mix	<input type="checkbox"/>
---------------------	---------	-------------------------------------	-------	--------------------------	---------	--------------------------	-------	--------------------------	-----	--------------------------

<b>P. UTM X and Y Coordinates</b>		
-----------------------------------	--	--

<b>City Parcel Identification Number</b>	260600090	<b>Additional City Identification Number</b>	260600090
--	-----------	--	-----------

--

<b>2A. Architect / Builder / Designer / Engineer</b>

<b>2B. Architectural Style</b>

<b>2C. Property Type</b>
50 Row House

<b>2D. Construction Date</b>		s.	1908
<b>2E. Alteration Dates</b>	#Name	<b>2F. Date Rebuilt</b>	
		<b>2G. Date Moved</b>	
		<b>2H. Demo Date</b>	

<b>2J. Historic Function</b>
01 Domestic

<b>2K. Historic Sub-Function</b>
01B Multiple Dwelling

<b>Present Function</b>
01 Domestic
01B Multiple Dwelling

<b>Q. Area(s) of Significance/Contexts</b>
030 Architecture
070 Community Planning and Development

<b>NR Eligibility</b>	Contributing to district
-----------------------	--------------------------

<b>Integrity</b>
Good to Fair

<b>Survey Report</b>
Dutchtown Survey

<b>Preparer</b>	<b>Survey Date</b>
Historic Preservation Services, LLC	2002 -- 2003

<b>2M. Resource Type</b>	Building
--------------------------	----------

<b>2N. Stories</b>	
Primary Structure	2
Secondary Structure	

<b>2O. Structural Systems</b>
LB Load Bearing Brick

<b>2P. Wall Materials</b>
30 Brick

<b>2Q. Other Materials</b>
62 Terra Cotta

<b>2R. Roof Shapes</b>
FT Flat
PR Parapet

<b>2S. Roof Materials</b>
01 None Listed

<b>2T. Roof Features</b>

<b>2U. Foundation Materials</b>
40 Stone

<b>2V. Porch Type</b>
ST Stoop

<b>2W. Plan Code</b>
RC Rectangle

<b>2Z. Sources</b>
1908 Sanborn maps (Volume 8).



<b>D. Address / Location</b>		
2630	Osage	St.
<b>E. City</b>	St. Louis, MO 63118	<b>B. County</b> 191 St. Louis

<b>2I. Owner's Name and Address (if Different)</b>

<b>A. Historic Name</b>	
<b>C. Other Name(s)</b>	

<b>N. Ownership</b>	Private	<input checked="" type="checkbox"/>	Local	<input type="checkbox"/>	Federal	<input type="checkbox"/>	State	<input type="checkbox"/>	Mix	<input type="checkbox"/>
---------------------	---------	-------------------------------------	-------	--------------------------	---------	--------------------------	-------	--------------------------	-----	--------------------------

<b>P. UTM X and Y Coordinates</b>	741386.508590088	4273871.09231602
-----------------------------------	------------------	------------------

<b>City Parcel Identification Number</b>	260600080	<b>Additional City Identification Number</b>	260600080
--	-----------	--	-----------

<b>2A. Architect / Builder / Designer / Engineer</b>
L. F. Groger (1911)

<b>2B. Architectural Style</b>

<b>2C. Property Type</b>
14 Shotgun

<b>2D. Construction Date</b>	1911		
<b>2E. Alteration Dates</b>	#Name	<b>2F. Date Rebuilt</b>	
		<b>2G. Date Moved</b>	
		<b>2H. Demo Date</b>	

<b>2J. Historic Function</b>
01 Domestic

<b>2K. Historic Sub-Function</b>
01A Single Dwelling

<b>Present Function</b>
01 Domestic
01A Single Dwelling

<b>Q. Area(s) of Significance/Contexts</b>
030 Architecture
070 Community Planning and Development

<b>NR Eligibility</b>	Contributing to district
-----------------------	--------------------------

<b>Integrity</b>
Good to Fair

<b>Survey Report</b>
Dutchtown Survey

<b>Preparer</b>	<b>Survey Date</b>
Historic Preservation Services, LLC	2002 -- 2003

<b>2M. Resource Type</b>	Building
--------------------------	----------

<b>2N. Stories</b>	
Primary Structure	1
Secondary Structure	

<b>2O. Structural Systems</b>
LB Load Bearing Brick

<b>2P. Wall Materials</b>
30 Brick

<b>2Q. Other Materials</b>

<b>2R. Roof Shapes</b>
FT Flat
PR Parapet

<b>2S. Roof Materials</b>
01 None Listed
99 Other: Composition Shingle

<b>2T. Roof Features</b>

<b>2U. Foundation Materials</b>
40 Stone

<b>2V. Porch Type</b>
OB Other Bay

<b>2W. Plan Code</b>
RC Rectangle

<b>2Z. Sources</b>
1908 Sanborn maps (Volume 8).





<b>D. Address / Location</b>		
2632	Osage	St.
<b>E. City</b>	St. Louis, MO 63118	<b>B. County</b> 191 St. Louis

<b>2I. Owner's Name and Address (if Different)</b>

<b>A. Historic Name</b>	
<b>C. Other Name(s)</b>	

<b>N. Ownership</b>	Private	<input checked="" type="checkbox"/>	Local	<input type="checkbox"/>	Federal	<input type="checkbox"/>	State	<input type="checkbox"/>	Mix	<input type="checkbox"/>
---------------------	---------	-------------------------------------	-------	--------------------------	---------	--------------------------	-------	--------------------------	-----	--------------------------

<b>P. UTM X and Y Coordinates</b>	741378.951320533	4273871.87152601
-----------------------------------	------------------	------------------

<b>City Parcel Identification Number</b>	260600070	<b>Additional City Identification Number</b>	260600070
--	-----------	--	-----------

<b>2A. Architect / Builder / Designer / Engineer</b>
L. F. Groger (1911)

<b>2B. Architectural Style</b>

<b>2C. Property Type</b>
14 Shotgun

<b>2D. Construction Date</b>	1911		
<b>2E. Alteration Dates</b>	#Name	<b>2F. Date Rebuilt</b>	
		<b>2G. Date Moved</b>	
		<b>2H. Demo Date</b>	

<b>2J. Historic Function</b>
01 Domestic

<b>2K. Historic Sub-Function</b>
01A Single Dwelling

<b>Present Function</b>
01 Domestic
01A Single Dwelling

<b>Q. Area(s) of Significance/Contexts</b>
030 Architecture
070 Community Planning and Development

<b>NR Eligibility</b>	Contributing to district
-----------------------	--------------------------

<b>Integrity</b>
Good to Fair

<b>Survey Report</b>
Dutchtown Survey

<b>Preparer</b>	<b>Survey Date</b>
Historic Preservation Services, LLC	2002 -- 2003

<b>2M. Resource Type</b>	Building
--------------------------	----------

<b>2N. Stories</b>	
Primary Structure	1
Secondary Structure	

<b>2O. Structural Systems</b>
LB Load Bearing Brick

<b>2P. Wall Materials</b>
30 Brick

<b>2Q. Other Materials</b>

<b>2R. Roof Shapes</b>
FT Flat
PR Parapet

<b>2S. Roof Materials</b>
01 None Listed
99 Other: Composition Shingle

<b>2T. Roof Features</b>

<b>2U. Foundation Materials</b>
40 Stone

<b>2V. Porch Type</b>
OB Other Bay

<b>2W. Plan Code</b>
RC Rectangle

<b>2Z. Sources</b>
1908 Sanborn maps (Volume 8).





<b>D. Address / Location</b>		
2636	Osage	St.
<b>E. City</b>	St. Louis, MO 63118	<b>B. County</b> 191 St. Louis

<b>2I. Owner's Name and Address (if Different)</b>

<b>A. Historic Name</b>	
<b>C. Other Name(s)</b>	

<b>N. Ownership</b>	Private	<input checked="" type="checkbox"/>	Local	<input type="checkbox"/>	Federal	<input type="checkbox"/>	State	<input type="checkbox"/>	Mix	<input type="checkbox"/>
---------------------	---------	-------------------------------------	-------	--------------------------	---------	--------------------------	-------	--------------------------	-----	--------------------------

<b>P. UTM X and Y Coordinates</b>	741368.214365244	4273873.25754214
-----------------------------------	------------------	------------------

<b>City Parcel Identification Number</b>	260600060	<b>Additional City Identification Number</b>	260600060
--	-----------	--	-----------

<b>2A. Architect / Builder / Designer / Engineer</b>
Aug Warneke (1910)

<b>2B. Architectural Style</b>
42 Italianate

<b>2C. Property Type</b>
19 Side Hall

<b>2D. Construction Date</b>	c.	1885
<b>2E. Alteration Dates</b>	#Name	<b>2F. Date Rebuilt</b>
		<b>2G. Date Moved</b>
		<b>2H. Demo Date</b>

<b>2J. Historic Function</b>
01 Domestic

<b>2K. Historic Sub-Function</b>

<b>Present Function</b>
01 Domestic

<b>Q. Area(s) of Significance/Contexts</b>
030 Architecture
070 Community Planning and Development

<b>NR Eligibility</b>	Contributing to district
-----------------------	--------------------------

<b>Integrity</b>
Excellent

<b>Survey Report</b>
Dutchtown Survey

<b>Preparer</b>	<b>Survey Date</b>
Historic Preservation Services, LLC	2002 -- 2003

<b>2M. Resource Type</b>	Building
--------------------------	----------

<b>2N. Stories</b>	
Primary Structure	2
Secondary Structure	

<b>2O. Structural Systems</b>
LB Load Bearing Brick

<b>2P. Wall Materials</b>
30 Brick

<b>2Q. Other Materials</b>

<b>2R. Roof Shapes</b>
FT Flat
PR Parapet

<b>2S. Roof Materials</b>
01 None Listed

<b>2T. Roof Features</b>

<b>2U. Foundation Materials</b>
40 Stone

<b>2V. Porch Type</b>
R1 Recessed-1 Story: Awning

<b>2W. Plan Code</b>
IR Irregular

<b>2Z. Sources</b>
1908 Sanborn maps (Volume 8).





<b>D. Address / Location</b>		
2640	Osage	St.
<b>E. City</b>	St. Louis, MO 63118	<b>B. County</b> 191 St. Louis

<b>2I. Owner's Name and Address (if Different)</b>

<b>A. Historic Name</b>	
<b>C. Other Name(s)</b>	

<b>N. Ownership</b>	Private	<input checked="" type="checkbox"/>	Local	<input type="checkbox"/>	Federal	<input type="checkbox"/>	State	<input type="checkbox"/>	Mix	<input type="checkbox"/>
---------------------	---------	-------------------------------------	-------	--------------------------	---------	--------------------------	-------	--------------------------	-----	--------------------------

<b>P. UTM X and Y Coordinates</b>	741356.965830852	4273874.71117923
-----------------------------------	------------------	------------------

<b>City Parcel Identification Number</b>	260600050	<b>Additional City Identification Number</b>	260600050
--	-----------	--	-----------

<b>2A. Architect / Builder / Designer / Engineer</b>
J. Hartman (1913)

<b>2B. Architectural Style</b>

<b>2C. Property Type</b>
52 2-Family Flat

<b>2D. Construction Date</b>	1913		
<b>2E. Alteration Dates</b>	#Name	<b>2F. Date Rebuilt</b>	
		<b>2G. Date Moved</b>	
		<b>2H. Demo Date</b>	

<b>2J. Historic Function</b>
01 Domestic

<b>2K. Historic Sub-Function</b>
01B Multiple Dwelling

<b>Present Function</b>
01 Domestic
01B Multiple Dwelling

<b>Q. Area(s) of Significance/Contexts</b>
030 Architecture
070 Community Planning and Development

<b>NR Eligibility</b>	Contributing to district
-----------------------	--------------------------

<b>Integrity</b>
Good to Fair

<b>Survey Report</b>
Dutchtown Survey

<b>Preparer</b>	<b>Survey Date</b>
Historic Preservation Services, LLC	2002 -- 2003

<b>2M. Resource Type</b>	Building
--------------------------	----------

<b>2N. Stories</b>	
Primary Structure	2
Secondary Structure	

<b>2O. Structural Systems</b>
LB Load Bearing Brick

<b>2P. Wall Materials</b>
30 Brick

<b>2Q. Other Materials</b>

<b>2R. Roof Shapes</b>
FT Flat
PR Parapet

<b>2S. Roof Materials</b>
01 None Listed

<b>2T. Roof Features</b>

<b>2U. Foundation Materials</b>
40 Stone

<b>2V. Porch Type</b>
BA Balcony

<b>2W. Plan Code</b>
01 None Listed

<b>2Z. Sources</b>
1908 Sanborn maps (Volume 8).







Missouri Historic Resources Survey  
Page 1

Reference Number  
SLC-AS-031-298

<b>D. Address / Location</b>		
2642	Osage	St.
<b>E. City</b>	St. Louis, MO 63118	<b>B. County</b> 191 St. Louis

<b>2I. Owner's Name and Address (if Different)</b>

<b>A. Historic Name</b>	
<b>C. Other Name(s)</b>	

<b>N. Ownership</b>	Private	<input checked="" type="checkbox"/>	Local	<input type="checkbox"/>	Federal	<input type="checkbox"/>	State	<input type="checkbox"/>	Mix	<input type="checkbox"/>
---------------------	---------	-------------------------------------	-------	--------------------------	---------	--------------------------	-------	--------------------------	-----	--------------------------

<b>P. UTM X and Y Coordinates</b>	741346.278082618	4273876.09258814
-----------------------------------	------------------	------------------

<b>City Parcel Identification Number</b>	260600040	<b>Additional City Identification Number</b>	260600040
--	-----------	--	-----------

<b>2A. Architect / Builder / Designer / Engineer</b>

<b>2B. Architectural Style</b>

<b>2C. Property Type</b>

<b>2D. Construction Date</b>		N/A		
<b>2E. Alteration Dates</b>	#Name	<b>2F. Date Rebuilt</b>		
		<b>2G. Date Moved</b>		
		<b>2H. Demo Date</b>		

<b>2J. Historic Function</b>
01 Domestic

<b>2K. Historic Sub-Function</b>

<b>Present Function</b>
19 Vacant/Not in Use

<b>Q. Area(s) of Significance/Contexts</b>
030 Architecture
070 Community Planning and Development

<b>NR Eligibility</b>	
-----------------------	--

<b>Integrity</b>

<b>Survey Report</b>
Dutchtown Survey

<b>Preparer</b>	<b>Survey Date</b>
Historic Preservation Services, LLC	2002 -- 2003

<b>2M. Resource Type</b>	
--------------------------	--

<b>2N. Stories</b>	
Primary Structure	
Secondary Structure	

<b>2O. Structural Systems</b>

<b>2P. Wall Materials</b>

<b>2Q. Other Materials</b>

<b>2R. Roof Shapes</b>

<b>2S. Roof Materials</b>

<b>2T. Roof Features</b>

<b>2U. Foundation Materials</b>

<b>2V. Porch Type</b>

<b>2W. Plan Code</b>

<b>2Z. Sources</b>
1908 Sanborn maps (Volume 8).

<b>D. Address / Location</b>		
2646	Osage	St.
<b>E. City</b>	St. Louis, MO 63118	<b>B. County</b> 191 St. Louis

<b>2I. Owner's Name and Address (if Different)</b>

<b>A. Historic Name</b>	
<b>C. Other Name(s)</b>	

<b>N. Ownership</b>	Private	<input checked="" type="checkbox"/>	Local	<input type="checkbox"/>	Federal	<input type="checkbox"/>	State	<input type="checkbox"/>	Mix	<input type="checkbox"/>
---------------------	---------	-------------------------------------	-------	--------------------------	---------	--------------------------	-------	--------------------------	-----	--------------------------

<b>P. UTM X and Y Coordinates</b>	741336.345406219	4273877.38395863
-----------------------------------	------------------	------------------

<b>City Parcel Identification Number</b>	260600030	<b>Additional City Identification Number</b>	260600030
--	-----------	--	-----------

<b>2A. Architect / Builder / Designer / Engineer</b>
Missouri Home Building Co. (1902)

<b>2B. Architectural Style</b>

<b>2C. Property Type</b>
52 2-Family Flat

<b>2D. Construction Date</b>	1902		
<b>2E. Alteration Dates</b>	#Name	<b>2F. Date Rebuilt</b>	
		<b>2G. Date Moved</b>	
		<b>2H. Demo Date</b>	

<b>2J. Historic Function</b>
01 Domestic

<b>2K. Historic Sub-Function</b>
01B Multiple Dwelling

<b>Present Function</b>
01 Domestic
01B Multiple Dwelling

<b>Q. Area(s) of Significance/Contexts</b>
030 Architecture
070 Community Planning and Development

<b>NR Eligibility</b>	Contributing to district
-----------------------	--------------------------

<b>Integrity</b>
Good to Fair

<b>Survey Report</b>
Dutchtown Survey

<b>Preparer</b>	<b>Survey Date</b>
Historic Preservation Services, LLC	2002 -- 2003

<b>2M. Resource Type</b>	Building
--------------------------	----------

<b>2N. Stories</b>	
Primary Structure	2
Secondary Structure	

<b>2O. Structural Systems</b>
LB Load Bearing Brick

<b>2P. Wall Materials</b>
30 Brick

<b>2Q. Other Materials</b>

<b>2R. Roof Shapes</b>
FT Flat
PR Parapet

<b>2S. Roof Materials</b>
01 None Listed

<b>2T. Roof Features</b>

<b>2U. Foundation Materials</b>
40 Stone

<b>2V. Porch Type</b>
ST Stoop

<b>2W. Plan Code</b>
RC Rectangle

<b>2Z. Sources</b>
1908 Sanborn maps (Volume 8).





<b>D. Address / Location</b>		
2648-52	Osage	St.
<b>E. City</b> St. Louis, MO 63118	<b>B. County</b>	191 St. Louis

<b>2I. Owner's Name and Address (if Different)</b>

<b>A. Historic Name</b>	
<b>C. Other Name(s)</b>	

<b>N. Ownership</b>	Private	<input checked="" type="checkbox"/>	Local	<input type="checkbox"/>	Federal	<input type="checkbox"/>	State	<input type="checkbox"/>	Mix	<input type="checkbox"/>
---------------------	---------	-------------------------------------	-------	--------------------------	---------	--------------------------	-------	--------------------------	-----	--------------------------

<b>P. UTM X and Y Coordinates</b>	741323.544272031	4273879.02928706
-----------------------------------	------------------	------------------

<b>City Parcel Identification Number</b>	260600020	<b>Additional City Identification Number</b>	260600020
--	-----------	--	-----------

--

<b>2A. Architect / Builder / Designer / Engineer</b>
L. Hosman, G. P. Schake (1908)

<b>2B. Architectural Style</b>
90 Mixed

<b>2C. Property Type</b>
50 Row House

<b>2D. Construction Date</b>	1908		
<b>2E. Alteration Dates</b>	#Name	<b>2F. Date Rebuilt</b>	
		<b>2G. Date Moved</b>	
		<b>2H. Demo Date</b>	

<b>2J. Historic Function</b>
01 Domestic

<b>2K. Historic Sub-Function</b>
01B Multiple Dwelling

<b>Present Function</b>
01 Domestic
01B Multiple Dwelling

<b>Q. Area(s) of Significance/Contexts</b>
030 Architecture
070 Community Planning and Development

<b>NR Eligibility</b>	Contributing to district
-----------------------	--------------------------

<b>Integrity</b>
Good to Fair

<b>Survey Report</b>
Dutchtown Survey

<b>Preparer</b>	<b>Survey Date</b>
Historic Preservation Services, LLC	2002 -- 2003

<b>2M. Resource Type</b>	Building
--------------------------	----------

<b>2N. Stories</b>	
Primary Structure	2
Secondary Structure	

<b>2O. Structural Systems</b>
LB Load Bearing Brick

<b>2P. Wall Materials</b>
30 Brick
62 Terra Cotta

<b>2Q. Other Materials</b>

<b>2R. Roof Shapes</b>
FT Flat
OT Other

<b>2S. Roof Materials</b>
01 None Listed
99 Other: Composition Shingle

<b>2T. Roof Features</b>
TW Tower/Turret

<b>2U. Foundation Materials</b>
40 Stone

<b>2V. Porch Type</b>
ST Stoop

<b>2W. Plan Code</b>
SQ Square

<b>2Z. Sources</b>
1908 Sanborn maps (Volume 8).



<b>D. Address / Location</b>		
2654	Osage	St.
<b>E. City</b>	St. Louis, MO 63118	<b>B. County</b> 191 St. Louis

<b>2I. Owner's Name and Address (if Different)</b>

<b>A. Historic Name</b>	
<b>C. Other Name(s)</b>	

<b>N. Ownership</b>	Private	<input checked="" type="checkbox"/>	Local	<input type="checkbox"/>	Federal	<input type="checkbox"/>	State	<input type="checkbox"/>	Mix	<input type="checkbox"/>
---------------------	---------	-------------------------------------	-------	--------------------------	---------	--------------------------	-------	--------------------------	-----	--------------------------

<b>P. UTM X and Y Coordinates</b>	741311.110188955	4273880.40186295
-----------------------------------	------------------	------------------

<b>City Parcel Identification Number</b>	260600010	<b>Additional City Identification Number</b>	260600010
--	-----------	--	-----------

--

<b>2A. Architect / Builder / Designer / Engineer</b>

<b>2B. Architectural Style</b>

<b>2C. Property Type</b>
52 2-Family Flat

<b>2D. Construction Date</b>	c.	1915
<b>2E. Alteration Dates</b>	#Name	<b>2F. Date Rebuilt</b>
		<b>2G. Date Moved</b>
		<b>2H. Demo Date</b>

<b>2J. Historic Function</b>
01 Domestic

<b>2K. Historic Sub-Function</b>
01B Multiple Dwelling

<b>Present Function</b>
01 Domestic
01B Multiple Dwelling

<b>Q. Area(s) of Significance/Contexts</b>
030 Architecture
070 Community Planning and Development

<b>NR Eligibility</b>	Contributing to district
-----------------------	--------------------------

<b>Integrity</b>
Good to Fair

<b>Survey Report</b>
Dutchtown Survey

<b>Preparer</b>	<b>Survey Date</b>
Historic Preservation Services, LLC	2002 -- 2003

<b>2M. Resource Type</b>	Building
--------------------------	----------

<b>2N. Stories</b>	
Primary Structure	2
Secondary Structure	

<b>2O. Structural Systems</b>
LB Load Bearing Brick

<b>2P. Wall Materials</b>
30 Brick

<b>2Q. Other Materials</b>

<b>2R. Roof Shapes</b>
FT Flat
PR Parapet

<b>2S. Roof Materials</b>
01 None Listed

<b>2T. Roof Features</b>

<b>2U. Foundation Materials</b>
40 Stone


<b>2V. Porch Type</b>
ST Stoop

<b>2W. Plan Code</b>
RC Rectangle

<b>2Z. Sources</b>
1908 Sanborn maps (Volume 8).





A photograph of a small, single-story shed with red horizontal wooden siding. The shed has a dark, gabled roof. A brick chimney is visible on the right side of the structure. A black sign with white text is mounted on the left door. The shed is situated on a concrete pad, with a large green tree to the left and a grassy area to the right. In the background, a black trash can and some distant buildings are visible under a bright sky.

NO TRESPASSING  
NO LITTERING

<b>D. Address / Location</b>		
2700-04	Osage	St.
<b>E. City</b> St. Louis, MO 63118	<b>B. County</b>	191 St. Louis

<b>2I. Owner's Name and Address (if Different)</b>

<b>A. Historic Name</b>	
<b>C. Other Name(s)</b>	

<b>N. Ownership</b>	Private	<input checked="" type="checkbox"/>	Local	<input type="checkbox"/>	Federal	<input type="checkbox"/>	State	<input type="checkbox"/>	Mix	<input type="checkbox"/>
---------------------	---------	-------------------------------------	-------	--------------------------	---------	--------------------------	-------	--------------------------	-----	--------------------------

<b>P. UTM X and Y Coordinates</b>	741287.137189154	4273883.83643849
-----------------------------------	------------------	------------------

<b>City Parcel Identification Number</b>	260500065	<b>Additional City Identification Number</b>	260500065
--	-----------	--	-----------

--

<b>2A. Architect / Builder / Designer / Engineer</b>
Mat. F. Heil (1909)
C. J. Erb (1923)

<b>2B. Architectural Style</b>

<b>2C. Property Type</b>
50 Row House

<b>2D. Construction Date</b>	1909		
<b>2E. Alteration Dates</b>	#Name	<b>2F. Date Rebuilt</b>	
		<b>2G. Date Moved</b>	
		<b>2H. Demo Date</b>	

<b>2J. Historic Function</b>
01 Domestic

<b>2K. Historic Sub-Function</b>
01B Multiple Dwelling

<b>Present Function</b>
01 Domestic
01B Multiple Dwelling

<b>Q. Area(s) of Significance/Contexts</b>
030 Architecture
070 Community Planning and Development

<b>NR Eligibility</b>	Contributing to district
-----------------------	--------------------------

<b>Integrity</b>
Good to Fair

<b>Survey Report</b>
Dutchtown Survey

<b>Preparer</b>	<b>Survey Date</b>
Historic Preservation Services, LLC	2002 -- 2003

<b>2M. Resource Type</b>	Building
--------------------------	----------

<b>2N. Stories</b>	
Primary Structure	2
Secondary Structure	

<b>2O. Structural Systems</b>
LB Load Bearing Brick

<b>2P. Wall Materials</b>
30 Brick

<b>2Q. Other Materials</b>

<b>2R. Roof Shapes</b>
FT Flat
PR Parapet

<b>2S. Roof Materials</b>
01 None Listed

<b>2T. Roof Features</b>

<b>2U. Foundation Materials</b>
40 Stone

<b>2V. Porch Type</b>
ST Stoop

<b>2W. Plan Code</b>
RC Rectangle

<b>2Z. Sources</b>
Sanborn maps, plat maps, and building permits.







<b>D. Address / Location</b>		
2701-05	Osage	St.
<b>E. City</b> St. Louis, MO 63118	<b>B. County</b>	191 St. Louis

<b>2I. Owner's Name and Address (if Different)</b>

<b>A. Historic Name</b>	
<b>C. Other Name(s)</b>	

<b>N. Ownership</b>	Private	<input checked="" type="checkbox"/>	Local	<input type="checkbox"/>	Federal	<input type="checkbox"/>	State	<input type="checkbox"/>	Mix	<input type="checkbox"/>
---------------------	---------	-------------------------------------	-------	--------------------------	---------	--------------------------	-------	--------------------------	-----	--------------------------

<b>P. UTM X and Y Coordinates</b>	741288.434159915	4273932.83052247
-----------------------------------	------------------	------------------

<b>City Parcel Identification Number</b>	256600350	<b>Additional City Identification Number</b>	256600350
--	-----------	--	-----------

<b>2A. Architect / Builder / Designer / Engineer</b>
C. Meicha (1911)

<b>2B. Architectural Style</b>
47 Romanesque

<b>2C. Property Type</b>
50 Row House

<b>2D. Construction Date</b>	c.	1900
<b>2E. Alteration Dates</b>	#Name	<b>2F. Date Rebuilt</b>
		<b>2G. Date Moved</b>
		<b>2H. Demo Date</b>

<b>2J. Historic Function</b>
01 Domestic

<b>2K. Historic Sub-Function</b>
01B Multiple Dwelling

<b>Present Function</b>
01 Domestic
01B Multiple Dwelling

<b>Q. Area(s) of Significance/Contexts</b>
030 Architecture
070 Community Planning and Development

<b>NR Eligibility</b>	Contributing to district
-----------------------	--------------------------

<b>Integrity</b>
Good to Fair

<b>Survey Report</b>
Dutchtown Survey

<b>Preparer</b>	<b>Survey Date</b>
Historic Preservation Services, LLC	2002 -- 2003

<b>2M. Resource Type</b>	Building
--------------------------	----------

<b>2N. Stories</b>	
Primary Structure	2
Secondary Structure	

<b>2O. Structural Systems</b>
LB Load Bearing Brick

<b>2P. Wall Materials</b>
30 Brick

<b>2Q. Other Materials</b>

<b>2R. Roof Shapes</b>
FT Flat
PR Parapet

<b>2S. Roof Materials</b>
01 None Listed

<b>2T. Roof Features</b>

<b>2U. Foundation Materials</b>
40 Stone

<b>2V. Porch Type</b>
R1 Recessed-1 Story

<b>2W. Plan Code</b>
RC Rectangle

<b>2Z. Sources</b>
Sanborn maps, plat maps, and building permits.



<b>D. Address / Location</b>		
2706	Osage	St.
<b>E. City</b>	St. Louis, MO 63118	<b>B. County</b> 191 St. Louis

<b>2I. Owner's Name and Address (if Different)</b>

<b>A. Historic Name</b>	
<b>C. Other Name(s)</b>	

<b>N. Ownership</b>	Private	<input checked="" type="checkbox"/>	Local	<input type="checkbox"/>	Federal	<input type="checkbox"/>	State	<input type="checkbox"/>	Mix	<input type="checkbox"/>
---------------------	---------	-------------------------------------	-------	--------------------------	---------	--------------------------	-------	--------------------------	-----	--------------------------

<b>P. UTM X and Y Coordinates</b>	741268.226744318	4273886.30821339
-----------------------------------	------------------	------------------

<b>City Parcel Identification Number</b>	260500050	<b>Additional City Identification Number</b>	260500050
--	-----------	--	-----------

<b>2A. Architect / Builder / Designer / Engineer</b>

<b>2B. Architectural Style</b>

<b>2C. Property Type</b>
19 Side Hall

<b>2D. Construction Date</b>	c.	1905
<b>2E. Alteration Dates</b>	#Name	<b>2F. Date Rebuilt</b>
		<b>2G. Date Moved</b>
		<b>2H. Demo Date</b>

<b>2J. Historic Function</b>
01 Domestic

<b>2K. Historic Sub-Function</b>

<b>Present Function</b>
01 Domestic

<b>Q. Area(s) of Significance/Contexts</b>
030 Architecture
070 Community Planning and Development

<b>NR Eligibility</b>	Contributing to district
-----------------------	--------------------------

<b>Integrity</b>
Good to Fair

<b>Survey Report</b>
Dutchtown Survey

<b>Preparer</b>	<b>Survey Date</b>
Historic Preservation Services, LLC	2002 -- 2003

<b>2M. Resource Type</b>	Building
--------------------------	----------

<b>2N. Stories</b>	
Primary Structure	2
Secondary Structure	

<b>2O. Structural Systems</b>
LB Load Bearing Brick

<b>2P. Wall Materials</b>
30 Brick

<b>2Q. Other Materials</b>

<b>2R. Roof Shapes</b>
FT Flat
PR Parapet

<b>2S. Roof Materials</b>
01 None Listed

<b>2T. Roof Features</b>

<b>2U. Foundation Materials</b>
40 Stone

<b>2V. Porch Type</b>
AW Awning

<b>2W. Plan Code</b>
RC Rectangle

<b>2Z. Sources</b>
1908 Sanborn maps (Volume 8).









<b>D. Address / Location</b>		
2707	Osage	St.
<b>E. City</b> St. Louis, MO 63118	<b>B. County</b>	191 St. Louis

<b>2I. Owner's Name and Address (if Different)</b>

<b>A. Historic Name</b>	
<b>C. Other Name(s)</b>	

<b>N. Ownership</b>	Private	<input checked="" type="checkbox"/>	Local	<input type="checkbox"/>	Federal	<input type="checkbox"/>	State	<input type="checkbox"/>	Mix	<input type="checkbox"/>
---------------------	---------	-------------------------------------	-------	--------------------------	---------	--------------------------	-------	--------------------------	-----	--------------------------

<b>P. UTM X and Y Coordinates</b>	741277.875709722	4273934.10205038
-----------------------------------	------------------	------------------

<b>City Parcel Identification Number</b>	256600360	<b>Additional City Identification Number</b>	256600360
--	-----------	--	-----------

<b>2A. Architect / Builder / Designer / Engineer</b>
C. Meicha (1911)

<b>2B. Architectural Style</b>
42 Italianate

<b>2C. Property Type</b>
52 2-Family Flat

<b>2D. Construction Date</b>	c.	1895
<b>2E. Alteration Dates</b>	#Name	<b>2F. Date Rebuilt</b>
		<b>2G. Date Moved</b>
		<b>2H. Demo Date</b>

<b>2J. Historic Function</b>
01 Domestic

<b>2K. Historic Sub-Function</b>
01B Multiple Dwelling

<b>Present Function</b>
01 Domestic
01B Multiple Dwelling

<b>Q. Area(s) of Significance/Contexts</b>
030 Architecture
070 Community Planning and Development

<b>NR Eligibility</b>	Contributing to district
-----------------------	--------------------------

<b>Integrity</b>
Good to Fair

<b>Survey Report</b>
Dutchtown Survey

<b>Preparer</b>	<b>Survey Date</b>
Historic Preservation Services, LLC	2002 -- 2003

<b>2M. Resource Type</b>	Building
--------------------------	----------

<b>2N. Stories</b>	
Primary Structure	2
Secondary Structure	

<b>2O. Structural Systems</b>
LB Load Bearing Brick

<b>2P. Wall Materials</b>
30 Brick

<b>2Q. Other Materials</b>

<b>2R. Roof Shapes</b>
FT Flat
PR Parapet

<b>2S. Roof Materials</b>
01 None Listed

<b>2T. Roof Features</b>

<b>2U. Foundation Materials</b>
40 Stone

<b>2V. Porch Type</b>
R1 Recessed-1 Story

<b>2W. Plan Code</b>
RC Rectangle

<b>2Z. Sources</b>
Sanborn maps, plat maps, and building permits.



<b>D. Address / Location</b>		
2708	Osage	St.
<b>E. City</b> St. Louis, MO 63118	<b>B. County</b>	191 St. Louis

<b>2I. Owner's Name and Address (if Different)</b>

<b>A. Historic Name</b>	
<b>C. Other Name(s)</b>	

<b>N. Ownership</b>	Private	<input checked="" type="checkbox"/>	Local	<input type="checkbox"/>	Federal	<input type="checkbox"/>	State	<input type="checkbox"/>	Mix	<input type="checkbox"/>
---------------------	---------	-------------------------------------	-------	--------------------------	---------	--------------------------	-------	--------------------------	-----	--------------------------

<b>P. UTM X and Y Coordinates</b>	741253.12511258	4273888.34293325
-----------------------------------	-----------------	------------------

<b>City Parcel Identification Number</b>	260500040	<b>Additional City Identification Number</b>	260500040
--	-----------	--	-----------

<b>2A. Architect / Builder / Designer / Engineer</b>

<b>2B. Architectural Style</b>

<b>2C. Property Type</b>
52 2-Family Flat

<b>2D. Construction Date</b>	c.	1905
<b>2E. Alteration Dates</b>	#Name	<b>2F. Date Rebuilt</b>
		<b>2G. Date Moved</b>
		<b>2H. Demo Date</b>

<b>2J. Historic Function</b>
01 Domestic

<b>2K. Historic Sub-Function</b>
01B Multiple Dwelling

<b>Present Function</b>
01 Domestic
01B Multiple Dwelling

<b>Q. Area(s) of Significance/Contexts</b>
030 Architecture
070 Community Planning and Development

<b>NR Eligibility</b>	Contributing to district
-----------------------	--------------------------

<b>Integrity</b>
Good to Fair

<b>Survey Report</b>
Dutchtown Survey

<b>Preparer</b>	<b>Survey Date</b>
Historic Preservation Services, LLC	2002 -- 2003

<b>2M. Resource Type</b>
--------------------------

<b>2N. Stories</b>
Primary Structure
Secondary Structure

<b>2O. Structural Systems</b>
LB Load Bearing Brick

<b>2P. Wall Materials</b>
30 Brick

<b>2Q. Other Materials</b>

<b>2R. Roof Shapes</b>
FT Flat
PR Parapet

<b>2S. Roof Materials</b>
01 None Listed

<b>2T. Roof Features</b>

<b>2U. Foundation Materials</b>
40 Stone

<b>2V. Porch Type</b>
R1 Recessed-1 Story

<b>2W. Plan Code</b>
RC Rectangle

<b>2Z. Sources</b>
1908 Sanborn maps (Volume 8).







<b>D. Address / Location</b>		
2709	Osage	St.
<b>E. City</b> St. Louis, MO 63118	<b>B. County</b>	191 St. Louis

<b>2I. Owner's Name and Address (if Different)</b>

<b>A. Historic Name</b>	
<b>C. Other Name(s)</b>	

<b>N. Ownership</b>	Private	<input checked="" type="checkbox"/>	Local	<input type="checkbox"/>	Federal	<input type="checkbox"/>	State	<input type="checkbox"/>	Mix	<input type="checkbox"/>
---------------------	---------	-------------------------------------	-------	--------------------------	---------	--------------------------	-------	--------------------------	-----	--------------------------

<b>P. UTM X and Y Coordinates</b>	741272.452699873	4273943.78774389
-----------------------------------	------------------	------------------

<b>City Parcel Identification Number</b>	256600370	<b>Additional City Identification Number</b>	256600370
--	-----------	--	-----------

<b>2A. Architect / Builder / Designer / Engineer</b>
C. Meicha (1911)

<b>2B. Architectural Style</b>
42 Italianate

<b>2C. Property Type</b>
19 Side Hall

<b>2D. Construction Date</b>	c.	1895
<b>2E. Alteration Dates</b>	#Name	<b>2F. Date Rebuilt</b>
		<b>2G. Date Moved</b>
		<b>2H. Demo Date</b>

<b>2J. Historic Function</b>
01 Domestic

<b>2K. Historic Sub-Function</b>
01A Single Dwelling

<b>Present Function</b>
01 Domestic
01A Single Dwelling

<b>Q. Area(s) of Significance/Contexts</b>
030 Architecture
070 Community Planning and Development

<b>NR Eligibility</b>	Contributing to district
-----------------------	--------------------------

<b>Integrity</b>
Good to Fair

<b>Survey Report</b>
Dutchtown Survey

<b>Preparer</b>	<b>Survey Date</b>
Historic Preservation Services, LLC	2002 -- 2003

<b>2M. Resource Type</b>	Building
--------------------------	----------

<b>2N. Stories</b>	
Primary Structure	2
Secondary Structure	

<b>2O. Structural Systems</b>
LB Load Bearing Brick

<b>2P. Wall Materials</b>
30 Brick

<b>2Q. Other Materials</b>

<b>2R. Roof Shapes</b>
FT Flat
PR Parapet

<b>2S. Roof Materials</b>
01 None Listed

<b>2T. Roof Features</b>

<b>2U. Foundation Materials</b>
40 Stone

<b>2V. Porch Type</b>
AW Awning

<b>2W. Plan Code</b>
RC Rectangle

<b>2Z. Sources</b>
Sanborn maps, plat maps, and building permits.









Missouri Historic Resources Survey  
Page 1

Reference Number  
SLC-AS-031-308

<b>D. Address / Location</b>		
2711	Osage	St.
<b>E. City</b>	St. Louis, MO 63118	<b>B. County</b> 191 St. Louis

<b>2I. Owner's Name and Address (if Different)</b>

<b>A. Historic Name</b>	
<b>C. Other Name(s)</b>	

<b>N. Ownership</b>	Private	<input checked="" type="checkbox"/>	Local	<input type="checkbox"/>	Federal	<input type="checkbox"/>	State	<input type="checkbox"/>	Mix	<input type="checkbox"/>
---------------------	---------	-------------------------------------	-------	--------------------------	---------	--------------------------	-------	--------------------------	-----	--------------------------

<b>P. UTM X and Y Coordinates</b>	741262.813124101	4273944.98764273
-----------------------------------	------------------	------------------

<b>City Parcel Identification Number</b>	256600380	<b>Additional City Identification Number</b>	256600380
--	-----------	--	-----------

<b>2A. Architect / Builder / Designer / Engineer</b>

<b>2B. Architectural Style</b>

<b>2C. Property Type</b>

<b>2D. Construction Date</b>		N/A		
<b>2E. Alteration Dates</b>	#Name	<b>2F. Date Rebuilt</b>		
		<b>2G. Date Moved</b>		
		<b>2H. Demo Date</b>		

<b>2J. Historic Function</b>
01 Domestic

<b>2K. Historic Sub-Function</b>

<b>Present Function</b>
19 Vacant/Not in Use

<b>Q. Area(s) of Significance/Contexts</b>
030 Architecture
070 Community Planning and Development

<b>NR Eligibility</b>	
-----------------------	--

<b>Integrity</b>

<b>Survey Report</b>
Dutchtown Survey

<b>Preparer</b>	<b>Survey Date</b>
Historic Preservation Services, LLC	2002 -- 2003

<b>2M. Resource Type</b>	
--------------------------	--

<b>2N. Stories</b>	
Primary Structure	
Secondary Structure	

<b>2O. Structural Systems</b>

<b>2P. Wall Materials</b>

<b>2Q. Other Materials</b>

<b>2R. Roof Shapes</b>

<b>2S. Roof Materials</b>

<b>2T. Roof Features</b>

<b>2U. Foundation Materials</b>

<b>2V. Porch Type</b>

<b>2W. Plan Code</b>

<b>2Z. Sources</b>
Sanborn maps, plat maps, and building permits.

<b>D. Address / Location</b>		
2715	Osage	St.
<b>E. City</b> St. Louis, MO 63118	<b>B. County</b>	191 St. Louis

<b>2I. Owner's Name and Address (if Different)</b>

<b>A. Historic Name</b>	
<b>C. Other Name(s)</b>	

<b>N. Ownership</b>	Private	<input checked="" type="checkbox"/>	Local	<input type="checkbox"/>	Federal	<input type="checkbox"/>	State	<input type="checkbox"/>	Mix	<input type="checkbox"/>
---------------------	---------	-------------------------------------	-------	--------------------------	---------	--------------------------	-------	--------------------------	-----	--------------------------

<b>P. UTM X and Y Coordinates</b>	741252.012970569	4273946.32207061
-----------------------------------	------------------	------------------

<b>City Parcel Identification Number</b>	256600390	<b>Additional City Identification Number</b>	256600390
--	-----------	--	-----------

<b>2A. Architect / Builder / Designer / Engineer</b>

<b>2B. Architectural Style</b>
43 Second Empire Mansard

<b>2C. Property Type</b>
54 Walk-Up: Triplex

<b>2D. Construction Date</b>	c.	1895
<b>2E. Alteration Dates</b>	#Name	<b>2F. Date Rebuilt</b>
		<b>2G. Date Moved</b>
		<b>2H. Demo Date</b>

<b>2J. Historic Function</b>
01 Domestic

<b>2K. Historic Sub-Function</b>
01B Multiple Dwelling

<b>Present Function</b>
01 Domestic
01B Multiple Dwelling

<b>Q. Area(s) of Significance/Contexts</b>
030 Architecture
070 Community Planning and Development

<b>NR Eligibility</b>	Contributing to district
-----------------------	--------------------------

<b>Integrity</b>
Good to Fair

<b>Survey Report</b>
Dutchtown Survey

<b>Preparer</b>	<b>Survey Date</b>
Historic Preservation Services, LLC	2002 -- 2003

<b>2M. Resource Type</b>	Building
--------------------------	----------

<b>2N. Stories</b>	
Primary Structure	3
Secondary Structure	

<b>2O. Structural Systems</b>
LB Load Bearing Brick

<b>2P. Wall Materials</b>
30 Brick

<b>2Q. Other Materials</b>

<b>2R. Roof Shapes</b>
FT Flat
PR Parapet
MN Mansard

<b>2S. Roof Materials</b>
01 None Listed
80 Synthetics

<b>2T. Roof Features</b>
DR Dormer

<b>2U. Foundation Materials</b>
40 Stone

<b>2V. Porch Type</b>
R1 Recessed-1 Story: Awning

<b>2W. Plan Code</b>
RC Rectangle

<b>2Z. Sources</b>
Sanborn maps, plat maps, and building permits.



<b>D. Address / Location</b>		
2719-21	Osage	St.
<b>E. City</b> St. Louis, MO 63118	<b>B. County</b> 191 St. Louis	

<b>2I. Owner's Name and Address (if Different)</b>

<b>A. Historic Name</b>	
<b>C. Other Name(s)</b>	

<b>N. Ownership</b>	Private	<input checked="" type="checkbox"/>	Local	<input type="checkbox"/>	Federal	<input type="checkbox"/>	State	<input type="checkbox"/>	Mix	<input type="checkbox"/>
---------------------	---------	-------------------------------------	-------	--------------------------	---------	--------------------------	-------	--------------------------	-----	--------------------------

<b>P. UTM X and Y Coordinates</b>	741240.927436448	4273947.70174792
-----------------------------------	------------------	------------------

<b>City Parcel Identification Number</b>	256600400	<b>Additional City Identification Number</b>	256600400
--	-----------	--	-----------

<b>2A. Architect / Builder / Designer / Engineer</b>

<b>2B. Architectural Style</b>
43 Second Empire Mansard

<b>2C. Property Type</b>
50 Row House

<b>2D. Construction Date</b>	c.	1885
<b>2E. Alteration Dates</b>	#Name	<b>2F. Date Rebuilt</b>
		<b>2G. Date Moved</b>
		<b>2H. Demo Date</b>

<b>2J. Historic Function</b>
01 Domestic

<b>2K. Historic Sub-Function</b>
01B Multiple Dwelling

<b>Present Function</b>
01 Domestic
01B Multiple Dwelling

<b>Q. Area(s) of Significance/Contexts</b>
030 Architecture
070 Community Planning and Development

<b>NR Eligibility</b>	Contributing to district
-----------------------	--------------------------

<b>Integrity</b>
Excellent

<b>Survey Report</b>
Dutchtown Survey

<b>Preparer</b>	<b>Survey Date</b>
Historic Preservation Services, LLC	2002 -- 2003

<b>2M. Resource Type</b>	Building
--------------------------	----------

<b>2N. Stories</b>	
Primary Structure	2½
Secondary Structure	

<b>2O. Structural Systems</b>
LB Load Bearing Brick

<b>2P. Wall Materials</b>
30 Brick

<b>2Q. Other Materials</b>

<b>2R. Roof Shapes</b>
FT Flat
PR Parapet
MN Mansard

<b>2S. Roof Materials</b>
01 None Listed
22 Shingle Decorative

<b>2T. Roof Features</b>
DR Dormer: Pediment

<b>2U. Foundation Materials</b>
40 Stone

<b>2V. Porch Type</b>
ST Stoop

<b>2W. Plan Code</b>
SQ Square

<b>2Z. Sources</b>
Sanborn maps, plat maps, and building permits.





<b>D. Address / Location</b>		
2723	Osage	St.
<b>E. City</b> St. Louis, MO 63118	<b>B. County</b>	191 St. Louis

<b>2I. Owner's Name and Address (if Different)</b>

<b>A. Historic Name</b>	
<b>C. Other Name(s)</b>	

<b>N. Ownership</b>	Private	<input checked="" type="checkbox"/>	Local	<input type="checkbox"/>	Federal	<input type="checkbox"/>	State	<input type="checkbox"/>	Mix	<input type="checkbox"/>
---------------------	---------	-------------------------------------	-------	--------------------------	---------	--------------------------	-------	--------------------------	-----	--------------------------

<b>P. UTM X and Y Coordinates</b>	741231.582242368	4273948.85368977
-----------------------------------	------------------	------------------

<b>City Parcel Identification Number</b>	256600410	<b>Additional City Identification Number</b>	256600410
--	-----------	--	-----------

<b>2A. Architect / Builder / Designer / Engineer</b>
H. Boehring (1917)

<b>2B. Architectural Style</b>
47 Romanesque

<b>2C. Property Type</b>
52 2-Family Flat

<b>2D. Construction Date</b>		c.	1895
<b>2E. Alteration Dates</b>	#Name	<b>2F. Date Rebuilt</b>	
		<b>2G. Date Moved</b>	
		<b>2H. Demo Date</b>	

<b>2J. Historic Function</b>
01 Domestic

<b>2K. Historic Sub-Function</b>
01B Multiple Dwelling

<b>Present Function</b>
01 Domestic
01B Multiple Dwelling

<b>Q. Area(s) of Significance/Contexts</b>
030 Architecture
070 Community Planning and Development

<b>NR Eligibility</b>	Contributing to district
-----------------------	--------------------------

<b>Integrity</b>
Good to Fair

<b>Survey Report</b>
Dutchtown Survey

<b>Preparer</b>	<b>Survey Date</b>
Historic Preservation Services, LLC	2002 -- 2003

<b>2M. Resource Type</b>	Building
--------------------------	----------

<b>2N. Stories</b>	
Primary Structure	2
Secondary Structure	

<b>2O. Structural Systems</b>
LB Load Bearing Brick

<b>2P. Wall Materials</b>
30 Brick

<b>2Q. Other Materials</b>

<b>2R. Roof Shapes</b>
FT Flat
PR Parapet

<b>2S. Roof Materials</b>
01 None Listed

<b>2T. Roof Features</b>

<b>2U. Foundation Materials</b>
40 Stone

<b>2V. Porch Type</b>
R1 Recessed-1 Story

<b>2W. Plan Code</b>
RC Rectangle

<b>2Z. Sources</b>
Sanborn maps, plat maps, and building permits.







<b>D. Address / Location</b>		
2725-27	Osage	St.
<b>E. City</b> St. Louis, MO 63118	<b>B. County</b> 191 St. Louis	

<b>2I. Owner's Name and Address (if Different)</b>

<b>A. Historic Name</b>	
<b>C. Other Name(s)</b>	

<b>N. Ownership</b>	Private	<input checked="" type="checkbox"/>	Local	<input type="checkbox"/>	Federal	<input type="checkbox"/>	State	<input type="checkbox"/>	Mix	<input type="checkbox"/>
---------------------	---------	-------------------------------------	-------	--------------------------	---------	--------------------------	-------	--------------------------	-----	--------------------------

<b>P. UTM X and Y Coordinates</b>	741222.190244861	4273949.84539162
-----------------------------------	------------------	------------------

<b>City Parcel Identification Number</b>	256600420	<b>Additional City Identification Number</b>	256600420
--	-----------	--	-----------

<b>2A. Architect / Builder / Designer / Engineer</b>

<b>2B. Architectural Style</b>
43 Second Empire Mansard

<b>2C. Property Type</b>
67 Multi-Entry with Display Window(s)

<b>2D. Construction Date</b>		1885
<b>2E. Alteration Dates</b>	#Name	<b>2F. Date Rebuilt</b>
		<b>2G. Date Moved</b>
		<b>2H. Demo Date</b>

<b>2J. Historic Function</b>
02 Commerce/Trade
01 Domestic

<b>2K. Historic Sub-Function</b>
01B Multiple Dwelling

<b>Present Function</b>
02 Commerce/Trade
01 Domestic

<b>Q. Area(s) of Significance/Contexts</b>
030 Architecture
070 Community Planning and Development

<b>NR Eligibility</b>	Contributing to district
-----------------------	--------------------------

<b>Integrity</b>
Good to Fair

<b>Survey Report</b>
Dutchtown Survey

<b>Preparer</b>	<b>Survey Date</b>
Historic Preservation Services, LLC	2002 -- 2003

<b>2M. Resource Type</b>	Building
--------------------------	----------

<b>2N. Stories</b>	
Primary Structure	2½
Secondary Structure	

<b>2O. Structural Systems</b>
LB Load Bearing Brick

<b>2P. Wall Materials</b>
30 Brick

<b>2Q. Other Materials</b>

<b>2R. Roof Shapes</b>
FT Flat
PR Parapet
MN Mansard

<b>2S. Roof Materials</b>
01 None Listed
22 Shingle Decorative
99 Other: Composition

<b>2T. Roof Features</b>
DR Dormer: Pediment

<b>2U. Foundation Materials</b>
40 Stone

<b>2V. Porch Type</b>
R1 Recessed-1 Story
ST Stoop

<b>2W. Plan Code</b>
RC Rectangle

<b>2Z. Sources</b>
Sanborn maps, plat maps, and building permits.



<b>D. Address / Location</b>		
2730	Osage	St.
<b>E. City</b>	St. Louis, MO 63118	<b>B. County</b> 191 St. Louis

<b>2I. Owner's Name and Address (if Different)</b>

<b>A. Historic Name</b>	
<b>C. Other Name(s)</b>	

<b>N. Ownership</b>	Private	<input checked="" type="checkbox"/>	Local	<input type="checkbox"/>	Federal	<input type="checkbox"/>	State	<input type="checkbox"/>	Mix	<input type="checkbox"/>
---------------------	---------	-------------------------------------	-------	--------------------------	---------	--------------------------	-------	--------------------------	-----	--------------------------

<b>P. UTM X and Y Coordinates</b>	741186.374523803	4273897.33810125
-----------------------------------	------------------	------------------

<b>City Parcel Identification Number</b>	260300180	<b>Additional City Identification Number</b>	260300180
--	-----------	--	-----------

<b>2A. Architect / Builder / Designer / Engineer</b>

<b>2B. Architectural Style</b>
47 Romanesque

<b>2C. Property Type</b>
01 American Four Square

<b>2D. Construction Date</b>	1898
------------------------------	------

<b>2E. Alteration Dates</b>	#Name	<b>2F. Date Rebuilt</b>	
		<b>2G. Date Moved</b>	
		<b>2H. Demo Date</b>	

<b>2J. Historic Function</b>
01 Domestic

<b>2K. Historic Sub-Function</b>

<b>Present Function</b>
01 Domestic

<b>Q. Area(s) of Significance/Contexts</b>
030 Architecture
070 Community Planning and Development

<b>NR Eligibility</b>	Contributing to district
-----------------------	--------------------------

<b>Integrity</b>
Good to Fair

<b>Survey Report</b>
Dutchtown Survey

<b>Preparer</b>	<b>Survey Date</b>
Historic Preservation Services, LLC	2002 -- 2003

<b>2M. Resource Type</b>	Building
--------------------------	----------

<b>2N. Stories</b>	
Primary Structure	2½
Secondary Structure	

<b>2O. Structural Systems</b>
LB Load Bearing Brick

<b>2P. Wall Materials</b>
30 Brick

<b>2Q. Other Materials</b>

<b>2R. Roof Shapes</b>
HP Hipped

<b>2S. Roof Materials</b>
63 Asphalt

<b>2T. Roof Features</b>
DR Dormer: Half-hipped

<b>2U. Foundation Materials</b>
40 Stone

<b>2V. Porch Type</b>
OB Other Bay: Half-hipped

<b>2W. Plan Code</b>
SQ Square

<b>2Z. Sources</b>
1908 Sanborn maps (Volume 8).







<b>D. Address / Location</b>		
2732-34	Osage	St.
<b>E. City</b> St. Louis, MO 63118	<b>B. County</b>	191 St. Louis

<b>2I. Owner's Name and Address (if Different)</b>

<b>A. Historic Name</b>	
<b>C. Other Name(s)</b>	

<b>N. Ownership</b>	Private	<input checked="" type="checkbox"/>	Local	<input type="checkbox"/>	Federal	<input type="checkbox"/>	State	<input type="checkbox"/>	Mix	<input type="checkbox"/>
---------------------	---------	-------------------------------------	-------	--------------------------	---------	--------------------------	-------	--------------------------	-----	--------------------------

<b>P. UTM X and Y Coordinates</b>	741175.970368548	4273898.62519558
-----------------------------------	------------------	------------------

<b>City Parcel Identification Number</b>	260300170	<b>Additional City Identification Number</b>	260300170
--	-----------	--	-----------

<b>2A. Architect / Builder / Designer / Engineer</b>
G. Hardebeck (1905)

<b>2B. Architectural Style</b>
47 Romanesque

<b>2C. Property Type</b>
53 4-Family Flat

<b>2D. Construction Date</b>	1905		
<b>2E. Alteration Dates</b>	#Name	<b>2F. Date Rebuilt</b>	
		<b>2G. Date Moved</b>	
		<b>2H. Demo Date</b>	

<b>2J. Historic Function</b>
01 Domestic

<b>2K. Historic Sub-Function</b>
01B Multiple Dwelling

<b>Present Function</b>
01 Domestic
01B Multiple Dwelling

<b>Q. Area(s) of Significance/Contexts</b>
030 Architecture
070 Community Planning and Development

<b>NR Eligibility</b>	Contributing to district
-----------------------	--------------------------

<b>Integrity</b>
Excellent

<b>Survey Report</b>
Dutchtown Survey

<b>Preparer</b>	<b>Survey Date</b>
Historic Preservation Services, LLC	2002 -- 2003

<b>2M. Resource Type</b>	Building
--------------------------	----------

<b>2N. Stories</b>	
Primary Structure	2
Secondary Structure	

<b>2O. Structural Systems</b>
LB Load Bearing Brick

<b>2P. Wall Materials</b>
30 Brick

<b>2Q. Other Materials</b>

<b>2R. Roof Shapes</b>
FT Flat
PR Parapet

<b>2S. Roof Materials</b>
01 None Listed

<b>2T. Roof Features</b>

<b>2U. Foundation Materials</b>
40 Stone

<b>2V. Porch Type</b>
R1 Recessed-1 Story

<b>2W. Plan Code</b>
SQ Square

<b>2Z. Sources</b>
1908 Sanborn maps (Volume 8).





<b>D. Address / Location</b>		
2736-38	Osage	St.
<b>E. City</b> St. Louis, MO 63118	<b>B. County</b>	191 St. Louis

<b>2I. Owner's Name and Address (if Different)</b>

<b>A. Historic Name</b>	
<b>C. Other Name(s)</b>	

<b>N. Ownership</b>	Private	<input checked="" type="checkbox"/>	Local	<input type="checkbox"/>	Federal	<input type="checkbox"/>	State	<input type="checkbox"/>	Mix	<input type="checkbox"/>
---------------------	---------	-------------------------------------	-------	--------------------------	---------	--------------------------	-------	--------------------------	-----	--------------------------

<b>P. UTM X and Y Coordinates</b>	741163.170479085	4273900.26509983
-----------------------------------	------------------	------------------

<b>City Parcel Identification Number</b>	260300160	<b>Additional City Identification Number</b>	260300160
--	-----------	--	-----------

<b>2A. Architect / Builder / Designer / Engineer</b>
Anton Degenhardt (1907)

<b>2B. Architectural Style</b>
47 Romanesque

<b>2C. Property Type</b>
53 4-Family Flat

<b>2D. Construction Date</b>	1907		
<b>2E. Alteration Dates</b>	#Name	<b>2F. Date Rebuilt</b>	
		<b>2G. Date Moved</b>	
		<b>2H. Demo Date</b>	

<b>2J. Historic Function</b>
01 Domestic

<b>2K. Historic Sub-Function</b>
01B Multiple Dwelling

<b>Present Function</b>
01 Domestic
01B Multiple Dwelling

<b>Q. Area(s) of Significance/Contexts</b>
030 Architecture
070 Community Planning and Development

<b>NR Eligibility</b>	Contributing to district
-----------------------	--------------------------

<b>Integrity</b>
Excellent

<b>Survey Report</b>
Dutchtown Survey

<b>Preparer</b>	<b>Survey Date</b>
Historic Preservation Services, LLC	2002 -- 2003

<b>2M. Resource Type</b>	Building
--------------------------	----------

<b>2N. Stories</b>	
Primary Structure	2
Secondary Structure	

<b>2O. Structural Systems</b>
LB Load Bearing Brick

<b>2P. Wall Materials</b>
30 Brick

<b>2Q. Other Materials</b>

<b>2R. Roof Shapes</b>
FT Flat
PR Parapet

<b>2S. Roof Materials</b>
01 None Listed

<b>2T. Roof Features</b>

<b>2U. Foundation Materials</b>
40 Stone

<b>2V. Porch Type</b>
R1 Recessed-1 Story

<b>2W. Plan Code</b>
SQ Square

<b>2Z. Sources</b>
1908 Sanborn maps (Volume 8).



<b>D. Address / Location</b>		
2742-44	Osage	St.
<b>E. City</b> St. Louis, MO 63118	<b>B. County</b>	191 St. Louis

<b>2I. Owner's Name and Address (if Different)</b>

<b>A. Historic Name</b>	
<b>C. Other Name(s)</b>	

<b>N. Ownership</b>	Private	<input checked="" type="checkbox"/>	Local	<input type="checkbox"/>	Federal	<input type="checkbox"/>	State	<input type="checkbox"/>	Mix	<input type="checkbox"/>
---------------------	---------	-------------------------------------	-------	--------------------------	---------	--------------------------	-------	--------------------------	-----	--------------------------

<b>P. UTM X and Y Coordinates</b>	741148.722849689	4273902.11223001
-----------------------------------	------------------	------------------

<b>City Parcel Identification Number</b>	260300150	<b>Additional City Identification Number</b>	260300150
--	-----------	--	-----------

<b>2A. Architect / Builder / Designer / Engineer</b>

<b>2B. Architectural Style</b>
43 Second Empire Mansard

<b>2C. Property Type</b>
54 Walk-Up

<b>2D. Construction Date</b>	c.	1885
<b>2E. Alteration Dates</b>	#Name	<b>2F. Date Rebuilt</b>
		<b>2G. Date Moved</b>
		<b>2H. Demo Date</b>

<b>2J. Historic Function</b>
01 Domestic

<b>2K. Historic Sub-Function</b>
01B Multiple Dwelling

<b>Present Function</b>
01 Domestic
01B Multiple Dwelling

<b>Q. Area(s) of Significance/Contexts</b>
030 Architecture
070 Community Planning and Development

<b>NR Eligibility</b>	Contributing to district
-----------------------	--------------------------

<b>Integrity</b>
Excellent

<b>Survey Report</b>
Dutchtown Survey

<b>Preparer</b>	<b>Survey Date</b>
Historic Preservation Services, LLC	2002 -- 2003

<b>2M. Resource Type</b>	Building
--------------------------	----------

<b>2N. Stories</b>	
Primary Structure	2½
Secondary Structure	

<b>2O. Structural Systems</b>
LB Load Bearing Brick

<b>2P. Wall Materials</b>
30 Brick

<b>2Q. Other Materials</b>

<b>2R. Roof Shapes</b>
FT Flat
PR Parapet
MN Mansard

<b>2S. Roof Materials</b>
01 None Listed
22 Shingle Decorative
99 Other: Composition

<b>2T. Roof Features</b>
DR Dormer: Pediment

<b>2U. Foundation Materials</b>
40 Stone

<b>2V. Porch Type</b>
R1 Recessed-1 Story

<b>2W. Plan Code</b>
SQ Square

<b>2Z. Sources</b>
1908 Sanborn maps (Volume 8).



<b>D. Address / Location</b>		
2746	Osage	St.
<b>E. City</b> St. Louis, MO 63118	<b>B. County</b> 191 St. Louis	

<b>2I. Owner's Name and Address (if Different)</b>

<b>A. Historic Name</b>	
<b>C. Other Name(s)</b>	

<b>N. Ownership</b>	Private	<input checked="" type="checkbox"/>	Local	<input type="checkbox"/>	Federal	<input type="checkbox"/>	State	<input type="checkbox"/>	Mix	<input type="checkbox"/>
---------------------	---------	-------------------------------------	-------	--------------------------	---------	--------------------------	-------	--------------------------	-----	--------------------------

<b>P. UTM X and Y Coordinates</b>	741133.059144322	4273904.12383821
-----------------------------------	------------------	------------------

<b>City Parcel Identification Number</b>	260300140	<b>Additional City Identification Number</b>	260300140
--	-----------	--	-----------

<b>2A. Architect / Builder / Designer / Engineer</b>
Frank Gutting (1906)

<b>2B. Architectural Style</b>
47 Romanesque

<b>2C. Property Type</b>
52 2-Family Flat

<b>2D. Construction Date</b>		1906
<b>2E. Alteration Dates</b>	#Name	<b>2F. Date Rebuilt</b>
		<b>2G. Date Moved</b>
		<b>2H. Demo Date</b>

<b>2J. Historic Function</b>
01 Domestic

<b>2K. Historic Sub-Function</b>
01B Multiple Dwelling

<b>Present Function</b>
01 Domestic
01B Multiple Dwelling

<b>Q. Area(s) of Significance/Contexts</b>
030 Architecture
070 Community Planning and Development

<b>NR Eligibility</b>	Contributing to district
-----------------------	--------------------------

<b>Integrity</b>
Excellent

<b>Survey Report</b>
Dutchtown Survey

<b>Preparer</b>	<b>Survey Date</b>
Historic Preservation Services, LLC	2002 -- 2003

<b>2M. Resource Type</b>	Building
--------------------------	----------

<b>2N. Stories</b>	
Primary Structure	2
Secondary Structure	

<b>2O. Structural Systems</b>
LB Load Bearing Brick

<b>2P. Wall Materials</b>
30 Brick

<b>2Q. Other Materials</b>

<b>2R. Roof Shapes</b>
FT Flat
PR Parapet

<b>2S. Roof Materials</b>
01 None Listed

<b>2T. Roof Features</b>

<b>2U. Foundation Materials</b>
40 Stone

<b>2V. Porch Type</b>
R1 Recessed-1 Story

<b>2W. Plan Code</b>
IR Irregular

<b>2Z. Sources</b>
1908 Sanborn maps (Volume 8).









<b>D. Address / Location</b>		
2752	Osage	St.
<b>E. City</b> St. Louis, MO 63118	<b>B. County</b>	191 St. Louis

<b>2I. Owner's Name and Address (if Different)</b>

<b>A. Historic Name</b>	
<b>C. Other Name(s)</b>	

<b>N. Ownership</b>	Private	<input checked="" type="checkbox"/>	Local	<input type="checkbox"/>	Federal	<input type="checkbox"/>	State	<input type="checkbox"/>	Mix	<input type="checkbox"/>
---------------------	---------	-------------------------------------	-------	--------------------------	---------	--------------------------	-------	--------------------------	-----	--------------------------

<b>P. UTM X and Y Coordinates</b>	741117.182602287	4273906.20584178
-----------------------------------	------------------	------------------

<b>City Parcel Identification Number</b>	260300130	<b>Additional City Identification Number</b>	260300130
--	-----------	--	-----------

<b>2A. Architect / Builder / Designer / Engineer</b>

<b>2B. Architectural Style</b>

<b>2C. Property Type</b>
55 Double-Loaded Corridor

<b>2D. Construction Date</b>	c.	1915
<b>2E. Alteration Dates</b>	#Name	<b>2F. Date Rebuilt</b>
		<b>2G. Date Moved</b>
		<b>2H. Demo Date</b>

<b>2J. Historic Function</b>
01 Domestic

<b>2K. Historic Sub-Function</b>
01B Multiple Dwelling

<b>Present Function</b>
01 Domestic
01B Multiple Dwelling

<b>Q. Area(s) of Significance/Contexts</b>
030 Architecture
070 Community Planning and Development

<b>NR Eligibility</b>	Contributing to district
-----------------------	--------------------------

<b>Integrity</b>
Excellent

<b>Survey Report</b>
Dutchtown Survey

<b>Preparer</b>	<b>Survey Date</b>
Historic Preservation Services, LLC	2002 -- 2003

<b>2M. Resource Type</b>	Building
--------------------------	----------

<b>2N. Stories</b>	
Primary Structure	2
Secondary Structure	

<b>2O. Structural Systems</b>
LB Load Bearing Brick

<b>2P. Wall Materials</b>
30 Brick

<b>2Q. Other Materials</b>

<b>2R. Roof Shapes</b>
FT Flat
PR Parapet

<b>2S. Roof Materials</b>
01 None Listed

<b>2T. Roof Features</b>

<b>2U. Foundation Materials</b>
40 Stone

<b>2V. Porch Type</b>
ST Stoop

<b>2W. Plan Code</b>
SQ Square

<b>2Z. Sources</b>
Sanborn maps, plat maps, and building permits.





<b>D. Address / Location</b>		
2804	Osage	St.
<b>E. City</b>	St. Louis, MO 63118	<b>B. County</b> 191 St. Louis

<b>2I. Owner's Name and Address (if Different)</b>

<b>A. Historic Name</b>	
<b>C. Other Name(s)</b>	

<b>N. Ownership</b>	Private	<input checked="" type="checkbox"/>	Local	<input type="checkbox"/>	Federal	<input type="checkbox"/>	State	<input type="checkbox"/>	Mix	<input type="checkbox"/>
---------------------	---------	-------------------------------------	-------	--------------------------	---------	--------------------------	-------	--------------------------	-----	--------------------------

<b>P. UTM X and Y Coordinates</b>	741081.22163345	4273910.77366521
-----------------------------------	-----------------	------------------

<b>City Parcel Identification Number</b>	260200170	<b>Additional City Identification Number</b>	260200170
--	-----------	--	-----------

<b>2A. Architect / Builder / Designer / Engineer</b>

<b>2B. Architectural Style</b>

<b>2C. Property Type</b>
19 Side Hall

<b>2D. Construction Date</b>	c.	1885
<b>2E. Alteration Dates</b>	#Name	<b>2F. Date Rebuilt</b>
		<b>2G. Date Moved</b>
		<b>2H. Demo Date</b>

<b>2J. Historic Function</b>
01 Domestic

<b>2K. Historic Sub-Function</b>

<b>Present Function</b>
01 Domestic

<b>Q. Area(s) of Significance/Contexts</b>
030 Architecture
070 Community Planning and Development

<b>NR Eligibility</b>	Contributing to district
-----------------------	--------------------------

<b>Integrity</b>
Good to Fair

<b>Survey Report</b>
Dutchtown Survey

<b>Preparer</b>	<b>Survey Date</b>
Historic Preservation Services, LLC	2002 -- 2003

<b>2M. Resource Type</b>	Building
--------------------------	----------

<b>2N. Stories</b>	
Primary Structure	2
Secondary Structure	

<b>2O. Structural Systems</b>
LB Load Bearing Brick

<b>2P. Wall Materials</b>
30 Brick

<b>2Q. Other Materials</b>

<b>2R. Roof Shapes</b>
FT Flat
PR Parapet

<b>2S. Roof Materials</b>
50 Metal

<b>2T. Roof Features</b>

<b>2U. Foundation Materials</b>
40 Stone

<b>2V. Porch Type</b>
ST Stoop

<b>2W. Plan Code</b>
RC Rectangle

<b>2Z. Sources</b>
1908 Sanborn maps (Volume 8).





<b>D. Address / Location</b>		
2806-08	Osage	St.
<b>E. City</b>	St. Louis, MO 63118	<b>B. County</b> 191 St. Louis

<b>2I. Owner's Name and Address (if Different)</b>

<b>A. Historic Name</b>	
<b>C. Other Name(s)</b>	

<b>N. Ownership</b>	Private	<input checked="" type="checkbox"/>	Local	<input type="checkbox"/>	Federal	<input type="checkbox"/>	State	<input type="checkbox"/>	Mix	<input type="checkbox"/>
---------------------	---------	-------------------------------------	-------	--------------------------	---------	--------------------------	-------	--------------------------	-----	--------------------------

<b>P. UTM X and Y Coordinates</b>	741064.465005458	4273912.93352022
-----------------------------------	------------------	------------------

<b>City Parcel Identification Number</b>	260200160	<b>Additional City Identification Number</b>	260200160
--	-----------	--	-----------

--

<b>2A. Architect / Builder / Designer / Engineer</b>
L. Peters (1924)

<b>2B. Architectural Style</b>

<b>2C. Property Type</b>
54 Walk-Up

<b>2D. Construction Date</b>	1924		
<b>2E. Alteration Dates</b>	#Name	<b>2F. Date Rebuilt</b>	
		<b>2G. Date Moved</b>	
		<b>2H. Demo Date</b>	

<b>2J. Historic Function</b>
01 Domestic

<b>2K. Historic Sub-Function</b>
01B Multiple Dwelling

<b>Present Function</b>
01 Domestic
01B Multiple Dwelling

<b>Q. Area(s) of Significance/Contexts</b>
030 Architecture
070 Community Planning and Development

<b>NR Eligibility</b>	Contributing to district
-----------------------	--------------------------

<b>Integrity</b>
Excellent

<b>Survey Report</b>
Dutchtown Survey

<b>Preparer</b>	<b>Survey Date</b>
Historic Preservation Services, LLC	2002 -- 2003

<b>2M. Resource Type</b>	Building
--------------------------	----------

<b>2N. Stories</b>	
Primary Structure	2
Secondary Structure	

<b>2O. Structural Systems</b>
LB Load Bearing Brick

<b>2P. Wall Materials</b>
30 Brick

<b>2Q. Other Materials</b>

<b>2R. Roof Shapes</b>
FT Flat
PR Parapet

<b>2S. Roof Materials</b>
01 None Listed
99 Other: Composition Shingle

<b>2T. Roof Features</b>

<b>2U. Foundation Materials</b>
40 Stone

<b>2V. Porch Type</b>
ST Stoop

<b>2W. Plan Code</b>
SQ Square

<b>2Z. Sources</b>
Sanborn maps, plat maps, and building permits.







<b>D. Address / Location</b>		
2809	Osage	St.
<b>E. City</b>	St. Louis, MO 63118	<b>B. County</b> 191 St. Louis

<b>2I. Owner's Name and Address (if Different)</b>

<b>A. Historic Name</b>	
<b>C. Other Name(s)</b>	

<b>N. Ownership</b>	Private	<input checked="" type="checkbox"/>	Local	<input type="checkbox"/>	Federal	<input type="checkbox"/>	State	<input type="checkbox"/>	Mix	<input type="checkbox"/>
---------------------	---------	-------------------------------------	-------	--------------------------	---------	--------------------------	-------	--------------------------	-----	--------------------------

<b>P. UTM X and Y Coordinates</b>	741079.890034789	4273957.52963892
-----------------------------------	------------------	------------------

<b>City Parcel Identification Number</b>	256800310	<b>Additional City Identification Number</b>	256800310
--	-----------	--	-----------

<b>2A. Architect / Builder / Designer / Engineer</b>

<b>2B. Architectural Style</b>
70 Modern Movement: Ranch

<b>2C. Property Type</b>
51 Duplex

<b>2D. Construction Date</b>	c.	1955
------------------------------	----	------

<b>2E. Alteration Dates</b>	#Name	<b>2F. Date Rebuilt</b>	
		<b>2G. Date Moved</b>	
		<b>2H. Demo Date</b>	

<b>2J. Historic Function</b>

<b>2K. Historic Sub-Function</b>

<b>Present Function</b>
01 Domestic
01B Multiple Dwelling

<b>Q. Area(s) of Significance/Contexts</b>
030 Architecture
070 Community Planning and Development

<b>NR Eligibility</b>	Less than 50 years of age
-----------------------	---------------------------

<b>Integrity</b>
Excellent

<b>Survey Report</b>
Dutchtown Survey

<b>Preparer</b>	<b>Survey Date</b>
Historic Preservation Services, LLC	2002 -- 2003

<b>2M. Resource Type</b>	Building
--------------------------	----------

<b>2N. Stories</b>	
Primary Structure	1
Secondary Structure	

<b>2O. Structural Systems</b>
BF Balloon Frame

<b>2P. Wall Materials</b>
30 Brick

<b>2Q. Other Materials</b>

<b>2R. Roof Shapes</b>
HP Hipped

<b>2S. Roof Materials</b>
99 Other: Composition Shingle

<b>2T. Roof Features</b>

<b>2U. Foundation Materials</b>
65 Concrete

<b>2V. Porch Type</b>
ST Stoop

<b>2W. Plan Code</b>
RC Rectangle

<b>2Z. Sources</b>
Sanborn maps, plat maps, and building permits.





<b>D. Address / Location</b>		
2812-14	Osage	St.
<b>E. City</b>	St. Louis, MO 63118	<b>B. County</b> 191 St. Louis

<b>2I. Owner's Name and Address (if Different)</b>

<b>A. Historic Name</b>	
<b>C. Other Name(s)</b>	

<b>N. Ownership</b>	Private	<input checked="" type="checkbox"/>	Local	<input type="checkbox"/>	Federal	<input type="checkbox"/>	State	<input type="checkbox"/>	Mix	<input type="checkbox"/>
---------------------	---------	-------------------------------------	-------	--------------------------	---------	--------------------------	-------	--------------------------	-----	--------------------------

<b>P. UTM X and Y Coordinates</b>	741049.684601591	4273914.81772813
-----------------------------------	------------------	------------------

<b>City Parcel Identification Number</b>	260200150	<b>Additional City Identification Number</b>	260200150
--	-----------	--	-----------

<b>2A. Architect / Builder / Designer / Engineer</b>

<b>2B. Architectural Style</b>

<b>2C. Property Type</b>
08 Hall and Parlor

<b>2D. Construction Date</b>	c.	1907
<b>2E. Alteration Dates</b>	#Name	<b>2F. Date Rebuilt</b>
		<b>2G. Date Moved</b>
		<b>2H. Demo Date</b>

<b>2J. Historic Function</b>
01 Domestic

<b>2K. Historic Sub-Function</b>
01A Single Dwelling

<b>Present Function</b>
01 Domestic
01A Single Dwelling

<b>Q. Area(s) of Significance/Contexts</b>
030 Architecture
070 Community Planning and Development

<b>NR Eligibility</b>	Contributing to district
-----------------------	--------------------------

<b>Integrity</b>
Good to Fair

<b>Survey Report</b>
Dutchtown Survey

<b>Preparer</b>	<b>Survey Date</b>
Historic Preservation Services, LLC	2002 -- 2003

<b>2M. Resource Type</b>	Building
--------------------------	----------

<b>2N. Stories</b>	
Primary Structure	1
Secondary Structure	

<b>2O. Structural Systems</b>
BF Balloon Frame

<b>2P. Wall Materials</b>
61 Stucco

<b>2Q. Other Materials</b>

<b>2R. Roof Shapes</b>
GB Gable

<b>2S. Roof Materials</b>
63 Asphalt

<b>2T. Roof Features</b>

<b>2U. Foundation Materials</b>
40 Stone

<b>2V. Porch Type</b>
FU Full

<b>2W. Plan Code</b>
SQ Square

<b>2Z. Sources</b>
Sanborn maps, plat maps, and building permits.









<b>D. Address / Location</b>		
2813	Osage	St.
<b>E. City</b>	St. Louis, MO 63118	<b>B. County</b> 191 St. Louis

<b>2I. Owner's Name and Address (if Different)</b>

<b>A. Historic Name</b>	
<b>C. Other Name(s)</b>	

<b>N. Ownership</b>	Private	<input checked="" type="checkbox"/>	Local	<input type="checkbox"/>	Federal	<input type="checkbox"/>	State	<input type="checkbox"/>	Mix	<input type="checkbox"/>
---------------------	---------	-------------------------------------	-------	--------------------------	---------	--------------------------	-------	--------------------------	-----	--------------------------

<b>P. UTM X and Y Coordinates</b>	741060.072097521	4273970.53994482
-----------------------------------	------------------	------------------

<b>City Parcel Identification Number</b>	256800320	<b>Additional City Identification Number</b>	256800320
--	-----------	--	-----------

<b>2A. Architect / Builder / Designer / Engineer</b>

<b>2B. Architectural Style</b>
65 Bungalow/Craftsman

<b>2C. Property Type</b>
18 Open Gable/Gambrel Front

<b>2D. Construction Date</b>	1924		
<b>2E. Alteration Dates</b>	#Name	<b>2F. Date Rebuilt</b>	
		<b>2G. Date Moved</b>	
		<b>2H. Demo Date</b>	

<b>2J. Historic Function</b>
01 Domestic

<b>2K. Historic Sub-Function</b>
01A Single Dwelling

<b>Present Function</b>
01 Domestic
01A Single Dwelling

<b>Q. Area(s) of Significance/Contexts</b>
030 Architecture
070 Community Planning and Development

<b>NR Eligibility</b>	Contributing to district
-----------------------	--------------------------

<b>Integrity</b>
Good to Fair

<b>Survey Report</b>
Dutchtown Survey

<b>Preparer</b>	<b>Survey Date</b>
Historic Preservation Services, LLC	2002 -- 2003

<b>2M. Resource Type</b>	Building
--------------------------	----------

<b>2N. Stories</b>	
Primary Structure	1
Secondary Structure	

<b>2O. Structural Systems</b>
LB Load Bearing Brick

<b>2P. Wall Materials</b>
30 Brick

<b>2Q. Other Materials</b>

<b>2R. Roof Shapes</b>
GB Gable

<b>2S. Roof Materials</b>
63 Asphalt

<b>2T. Roof Features</b>

<b>2U. Foundation Materials</b>
40 Stone

<b>2V. Porch Type</b>
ST Stoop

<b>2W. Plan Code</b>
RC Rectangle

<b>2Z. Sources</b>
Sanborn maps, plat maps, and building permits.





<b>D. Address / Location</b>		
2814	Osage	St.
<b>E. City</b> St. Louis, MO 63118	<b>B. County</b> 191 St. Louis	

<b>2I. Owner's Name and Address (if Different)</b>

<b>A. Historic Name</b>	
<b>C. Other Name(s)</b>	

<b>N. Ownership</b>	Private		Local		Federal		State		Mix	
---------------------	---------	--	-------	--	---------	--	-------	--	-----	--

<b>P. UTM X and Y Coordinates</b>		
-----------------------------------	--	--

<b>City Parcel Identification Number</b>		<b>Additional City Identification Number</b>	
--	--	--	--

--

<b>2A. Architect / Builder / Designer / Engineer</b>

<b>2B. Architectural Style</b>

<b>2C. Property Type</b>

<b>2D. Construction Date</b>			
<b>2E. Alteration Dates</b>	#Name	<b>2F. Date Rebuilt</b>	
		<b>2G. Date Moved</b>	
		<b>2H. Demo Date</b>	

<b>2J. Historic Function</b>

<b>2K. Historic Sub-Function</b>

<b>Present Function</b>

<b>Q. Area(s) of Significance/Contexts</b>

<b>NR Eligibility</b>	
-----------------------	--

<b>Integrity</b>

<b>Survey Report</b>

<b>Preparer</b>	<b>Survey Date</b>

<b>2M. Resource Type</b>	
--------------------------	--

<b>2N. Stories</b>	
Primary Structure	
Secondary Structure	

<b>2O. Structural Systems</b>

<b>2P. Wall Materials</b>

<b>2Q. Other Materials</b>

<b>2R. Roof Shapes</b>

<b>2S. Roof Materials</b>

<b>2T. Roof Features</b>

<b>2U. Foundation Materials</b>

<b>2V. Porch Type</b>

<b>2W. Plan Code</b>

<b>2Z. Sources</b>





<b>D. Address / Location</b>		
2815	Osage	St.
<b>E. City</b> St. Louis, MO 63118	<b>B. County</b>	191 St. Louis

<b>2I. Owner's Name and Address (if Different)</b>

<b>A. Historic Name</b>	
<b>C. Other Name(s)</b>	

<b>N. Ownership</b>	Private	<input checked="" type="checkbox"/>	Local	<input type="checkbox"/>	Federal	<input type="checkbox"/>	State	<input type="checkbox"/>	Mix	<input type="checkbox"/>
---------------------	---------	-------------------------------------	-------	--------------------------	---------	--------------------------	-------	--------------------------	-----	--------------------------

<b>P. UTM X and Y Coordinates</b>	741051.16699236	4273971.65477941
-----------------------------------	-----------------	------------------

<b>City Parcel Identification Number</b>	256800330	<b>Additional City Identification Number</b>	256800330
--	-----------	--	-----------

<b>2A. Architect / Builder / Designer / Engineer</b>

<b>2B. Architectural Style</b>
65 Bungalow/Craftsman

<b>2C. Property Type</b>
22 Bungalow/Bungalowoid

<b>2D. Construction Date</b>	1923
------------------------------	------

<b>2E. Alteration Dates</b>	#Name	<b>2F. Date Rebuilt</b>	
		<b>2G. Date Moved</b>	
		<b>2H. Demo Date</b>	

<b>2J. Historic Function</b>
01 Domestic

<b>2K. Historic Sub-Function</b>
01A Single Dwelling

<b>Present Function</b>
01 Domestic
01A Single Dwelling

<b>Q. Area(s) of Significance/Contexts</b>
030 Architecture
070 Community Planning and Development

<b>NR Eligibility</b>	Contributing to district
-----------------------	--------------------------

<b>Integrity</b>
Excellent

<b>Survey Report</b>
Dutchtown Survey

<b>Preparer</b>	<b>Survey Date</b>
Historic Preservation Services, LLC	2002 -- 2003

<b>2M. Resource Type</b>	Building
--------------------------	----------

<b>2N. Stories</b>	
Primary Structure	1
Secondary Structure	

<b>2O. Structural Systems</b>
LB Load Bearing Brick

<b>2P. Wall Materials</b>
30 Brick

<b>2Q. Other Materials</b>

<b>2R. Roof Shapes</b>
GB Gable

<b>2S. Roof Materials</b>
99 Other: Composition Shingle

<b>2T. Roof Features</b>

<b>2U. Foundation Materials</b>
40 Stone

<b>2V. Porch Type</b>
OH One-Half: Gable

<b>2W. Plan Code</b>
RC Rectangle

<b>2Z. Sources</b>
Sanborn maps, plat maps, and building permits.







<b>D. Address / Location</b>		
2816	Osage	St.
<b>E. City</b> St. Louis, MO 63118	<b>B. County</b> 191 St. Louis	

<b>2I. Owner's Name and Address (if Different)</b>

<b>A. Historic Name</b>	
<b>C. Other Name(s)</b>	

<b>N. Ownership</b>	Private	<input checked="" type="checkbox"/>	Local	<input type="checkbox"/>	Federal	<input type="checkbox"/>	State	<input type="checkbox"/>	Mix	<input type="checkbox"/>
---------------------	---------	-------------------------------------	-------	--------------------------	---------	--------------------------	-------	--------------------------	-----	--------------------------

<b>P. UTM X and Y Coordinates</b>	741038.380130352	4273916.27068634
-----------------------------------	------------------	------------------

<b>City Parcel Identification Number</b>	260200140	<b>Additional City Identification Number</b>	260200140
--	-----------	--	-----------

<b>2A. Architect / Builder / Designer / Engineer</b>

<b>2B. Architectural Style</b>

<b>2C. Property Type</b>
19 Side Hall

<b>2D. Construction Date</b>	c.	1900
<b>2E. Alteration Dates</b>	#Name	<b>2F. Date Rebuilt</b>
		<b>2G. Date Moved</b>
		<b>2H. Demo Date</b>

<b>2J. Historic Function</b>
01 Domestic

<b>2K. Historic Sub-Function</b>
01A Single Dwelling

<b>Present Function</b>
01 Domestic
01A Single Dwelling

<b>Q. Area(s) of Significance/Contexts</b>
030 Architecture
070 Community Planning and Development

<b>NR Eligibility</b>	Contributing to district
-----------------------	--------------------------

<b>Integrity</b>
Good to Fair

<b>Survey Report</b>
Dutchtown Survey

<b>Preparer</b>	<b>Survey Date</b>
Historic Preservation Services, LLC	2002 -- 2003

<b>2M. Resource Type</b>	Building
--------------------------	----------

<b>2N. Stories</b>	
Primary Structure	2
Secondary Structure	

<b>2O. Structural Systems</b>
LB Load Bearing Brick

<b>2P. Wall Materials</b>
30 Brick

<b>2Q. Other Materials</b>

<b>2R. Roof Shapes</b>
OT Other: Half-hipped

<b>2S. Roof Materials</b>
99 Other: Composition Shingle

<b>2T. Roof Features</b>

<b>2U. Foundation Materials</b>
40 Stone

<b>2V. Porch Type</b>
FU Full: Half-hipped

<b>2W. Plan Code</b>
RC Rectangle

<b>2Z. Sources</b>
Sanborn maps, plat maps, and building permits.



<b>D. Address / Location</b>		
2818	Osage	St.
<b>E. City</b>	St. Louis, MO 63118	<b>B. County</b> 191 St. Louis

<b>2I. Owner's Name and Address (if Different)</b>

<b>A. Historic Name</b>	
<b>C. Other Name(s)</b>	

<b>N. Ownership</b>	Private	<input checked="" type="checkbox"/>	Local	<input type="checkbox"/>	Federal	<input type="checkbox"/>	State	<input type="checkbox"/>	Mix	<input type="checkbox"/>
---------------------	---------	-------------------------------------	-------	--------------------------	---------	--------------------------	-------	--------------------------	-----	--------------------------

<b>P. UTM X and Y Coordinates</b>	741026.889763854	4273917.73437237
-----------------------------------	------------------	------------------

<b>City Parcel Identification Number</b>	260200130	<b>Additional City Identification Number</b>	260200130
--	-----------	--	-----------

<b>2A. Architect / Builder / Designer / Engineer</b>

<b>2B. Architectural Style</b>

<b>2C. Property Type</b>
07 Gabled Ell

<b>2D. Construction Date</b>		s.	1908
<b>2E. Alteration Dates</b>	#Name	<b>2F. Date Rebuilt</b>	
		<b>2G. Date Moved</b>	
		<b>2H. Demo Date</b>	

<b>2J. Historic Function</b>
01 Domestic

<b>2K. Historic Sub-Function</b>
01A Single Dwelling

<b>Present Function</b>
01 Domestic
01A Single Dwelling

<b>Q. Area(s) of Significance/Contexts</b>
030 Architecture
070 Community Planning and Development

<b>NR Eligibility</b>	Contributing to district
-----------------------	--------------------------

<b>Integrity</b>
Good to Fair

<b>Survey Report</b>
Dutchtown Survey

<b>Preparer</b>	<b>Survey Date</b>
Historic Preservation Services, LLC	2002 -- 2003

<b>2M. Resource Type</b>	Building
--------------------------	----------

<b>2N. Stories</b>	
Primary Structure	1
Secondary Structure	

<b>2O. Structural Systems</b>
BF Balloon Frame

<b>2P. Wall Materials</b>
30 Brick

<b>2Q. Other Materials</b>
----------------------------

<b>2R. Roof Shapes</b>
IG Intersecting Gable

<b>2S. Roof Materials</b>
63 Asphalt

<b>2T. Roof Features</b>
--------------------------

<b>2U. Foundation Materials</b>
01 None Listed

<b>2V. Porch Type</b>
OB Other Bay

<b>2W. Plan Code</b>
LS L-Shape

<b>2Z. Sources</b>
1908 Sanborn maps (Volume 8).





<b>D. Address / Location</b>		
2819	Osage	St.
<b>E. City</b> St. Louis, MO 63118	<b>B. County</b> 191 St. Louis	

<b>2I. Owner's Name and Address (if Different)</b>

<b>A. Historic Name</b>	
<b>C. Other Name(s)</b>	

<b>N. Ownership</b>	Private	<input checked="" type="checkbox"/>	Local	<input type="checkbox"/>	Federal	<input type="checkbox"/>	State	<input type="checkbox"/>	Mix	<input type="checkbox"/>
---------------------	---------	-------------------------------------	-------	--------------------------	---------	--------------------------	-------	--------------------------	-----	--------------------------

<b>P. UTM X and Y Coordinates</b>	741041.89334833	4273972.83948178
-----------------------------------	-----------------	------------------

<b>City Parcel Identification Number</b>	256800340	<b>Additional City Identification Number</b>	256800340
--	-----------	--	-----------

<b>2A. Architect / Builder / Designer / Engineer</b>

<b>2B. Architectural Style</b>
65 Bungalow/Craftsman

<b>2C. Property Type</b>
22 Bungalow/Bungalowoid

<b>2D. Construction Date</b>		1923
<b>2E. Alteration Dates</b>	<b>#Name</b>	<b>2F. Date Rebuilt</b>
		<b>2G. Date Moved</b>
		<b>2H. Demo Date</b>

<b>2J. Historic Function</b>
01 Domestic

<b>2K. Historic Sub-Function</b>
01A Single Dwelling

<b>Present Function</b>
01 Domestic
01A Single Dwelling

<b>Q. Area(s) of Significance/Contexts</b>
030 Architecture
070 Community Planning and Development

<b>NR Eligibility</b>	Contributing to district
-----------------------	--------------------------

<b>Integrity</b>
Excellent

<b>Survey Report</b>
Dutchtown Survey

<b>Preparer</b>	<b>Survey Date</b>
Historic Preservation Services, LLC	2002 -- 2003

<b>2M. Resource Type</b>	Building
--------------------------	----------

<b>2N. Stories</b>	
Primary Structure	1
Secondary Structure	

<b>2O. Structural Systems</b>
LB Load Bearing Brick

<b>2P. Wall Materials</b>
30 Brick

<b>2Q. Other Materials</b>

<b>2R. Roof Shapes</b>
CG Clipped Gable

<b>2S. Roof Materials</b>
63 Asphalt

<b>2T. Roof Features</b>

<b>2U. Foundation Materials</b>
40 Stone

<b>2V. Porch Type</b>
OB Other Bay: Gable

<b>2W. Plan Code</b>
RC Rectangle

<b>2Z. Sources</b>
Sanborn maps, plat maps, and building permits.





<b>D. Address / Location</b>		
2820 A	Osage	St.
<b>E. City</b>	St. Louis, MO 63118	<b>B. County</b> 191 St. Louis

<b>2I. Owner's Name and Address (if Different)</b>

<b>A. Historic Name</b>	
<b>C. Other Name(s)</b>	

<b>N. Ownership</b>	Private	<input checked="" type="checkbox"/>	Local	<input type="checkbox"/>	Federal	<input type="checkbox"/>	State	<input type="checkbox"/>	Mix	<input type="checkbox"/>
---------------------	---------	-------------------------------------	-------	--------------------------	---------	--------------------------	-------	--------------------------	-----	--------------------------

<b>P. UTM X and Y Coordinates</b>	741014.373889894	4273919.41237096
-----------------------------------	------------------	------------------

<b>City Parcel Identification Number</b>	260200120	<b>Additional City Identification Number</b>	260200120
--	-----------	--	-----------

<b>2A. Architect / Builder / Designer / Engineer</b>

<b>2B. Architectural Style</b>
43 Second Empire Mansard

<b>2C. Property Type</b>
63 Corner Entrance

<b>2D. Construction Date</b>	1894		
<b>2E. Alteration Dates</b>	#Name	<b>2F. Date Rebuilt</b>	
		<b>2G. Date Moved</b>	
		<b>2H. Demo Date</b>	

<b>2J. Historic Function</b>
02 Commerce/Trade
01 Domestic

<b>2K. Historic Sub-Function</b>

<b>Present Function</b>
02 Commerce/Trade
01 Domestic

<b>Q. Area(s) of Significance/Contexts</b>
030 Architecture
070 Community Planning and Development

<b>NR Eligibility</b>	Contributing to district
-----------------------	--------------------------

<b>Integrity</b>
Good to Fair

<b>Survey Report</b>
Dutchtown Survey

<b>Preparer</b>	<b>Survey Date</b>
Historic Preservation Services, LLC	2002 -- 2003

<b>2M. Resource Type</b>	Building
--------------------------	----------

<b>2N. Stories</b>	
Primary Structure	3
Secondary Structure	

<b>2O. Structural Systems</b>
LB Load Bearing Brick

<b>2P. Wall Materials</b>
30 Brick

<b>2Q. Other Materials</b>
51 Iron

<b>2R. Roof Shapes</b>
FT Flat
PR Parapet
MN Mansard

<b>2S. Roof Materials</b>
01 None Listed
22 Shingle Decorative
99 Other: Composition Shingle

<b>2T. Roof Features</b>
DR Dormer: Pediment

<b>2U. Foundation Materials</b>
40 Stone

<b>2V. Porch Type</b>
ST Stoop

<b>2W. Plan Code</b>
RC Rectangle

<b>2Z. Sources</b>
1908 Sanborn maps (Volume 8).



<b>D. Address / Location</b>		
2820 B	Osage	St.
<b>E. City</b>	St. Louis, MO 63118	<b>B. County</b> 191 St. Louis

<b>2I. Owner's Name and Address (if Different)</b>

<b>A. Historic Name</b>	
<b>C. Other Name(s)</b>	

<b>N. Ownership</b>	Private	<input checked="" type="checkbox"/>	Local	<input type="checkbox"/>	Federal	<input type="checkbox"/>	State	<input type="checkbox"/>	Mix	<input type="checkbox"/>
---------------------	---------	-------------------------------------	-------	--------------------------	---------	--------------------------	-------	--------------------------	-----	--------------------------

<b>P. UTM X and Y Coordinates</b>	741014.373889894	4273919.41237096
-----------------------------------	------------------	------------------

<b>City Parcel Identification Number</b>	260200120	<b>Additional City Identification Number</b>	260200120
--	-----------	--	-----------

<b>2A. Architect / Builder / Designer / Engineer</b>

<b>2B. Architectural Style</b>
42 Italianate

<b>2C. Property Type</b>
19 Side Hall

<b>2D. Construction Date</b>	1894		
<b>2E. Alteration Dates</b>	#Name	<b>2F. Date Rebuilt</b>	
		<b>2G. Date Moved</b>	
		<b>2H. Demo Date</b>	

<b>2J. Historic Function</b>
01 Domestic

<b>2K. Historic Sub-Function</b>

<b>Present Function</b>
01 Domestic

<b>Q. Area(s) of Significance/Contexts</b>
030 Architecture
070 Community Planning and Development

<b>NR Eligibility</b>	Non-contributing to district
-----------------------	------------------------------

<b>Integrity</b>
Poor

<b>Survey Report</b>
Dutchtown Survey

<b>Preparer</b>	<b>Survey Date</b>
Historic Preservation Services, LLC	2002 -- 2003

<b>2M. Resource Type</b>	Building
--------------------------	----------

<b>2N. Stories</b>	
Primary Structure	2
Secondary Structure	

<b>2O. Structural Systems</b>
LB Load Bearing Brick

<b>2P. Wall Materials</b>
30 Brick

<b>2Q. Other Materials</b>

<b>2R. Roof Shapes</b>
FT Flat
PR Parapet

<b>2S. Roof Materials</b>
01 None Listed

<b>2T. Roof Features</b>

<b>2U. Foundation Materials</b>
40 Stone

<b>2V. Porch Type</b>
ST Stoop

<b>2W. Plan Code</b>
RC Rectangle

<b>2Z. Sources</b>
Sanborn maps, plat maps, and building permits.



NO TRESPASSING  
NO LOITERING



<b>D. Address / Location</b>		
2823	Osage	St.
<b>E. City</b> St. Louis, MO 63118	<b>B. County</b> 191 St. Louis	

<b>2I. Owner's Name and Address (if Different)</b>

<b>A. Historic Name</b>	
<b>C. Other Name(s)</b>	

<b>N. Ownership</b>	Private	<input checked="" type="checkbox"/>	Local	<input type="checkbox"/>	Federal	<input type="checkbox"/>	State	<input type="checkbox"/>	Mix	<input type="checkbox"/>
---------------------	---------	-------------------------------------	-------	--------------------------	---------	--------------------------	-------	--------------------------	-----	--------------------------

<b>P. UTM X and Y Coordinates</b>	741031.663329713	4273974.14721581
-----------------------------------	------------------	------------------

<b>City Parcel Identification Number</b>	256800350	<b>Additional City Identification Number</b>	256800350
--	-----------	--	-----------

<b>2A. Architect / Builder / Designer / Engineer</b>

<b>2B. Architectural Style</b>
65 Bungalow/Craftsman

<b>2C. Property Type</b>
22 Bungalow/Bungalowoid

<b>2D. Construction Date</b>		1923
<b>2E. Alteration Dates</b>	#Name	<b>2F. Date Rebuilt</b>
		<b>2G. Date Moved</b>
		<b>2H. Demo Date</b>

<b>2J. Historic Function</b>
01 Domestic

<b>2K. Historic Sub-Function</b>
01A Single Dwelling

<b>Present Function</b>
01 Domestic
01A Single Dwelling

<b>Q. Area(s) of Significance/Contexts</b>
030 Architecture
070 Community Planning and Development

<b>NR Eligibility</b>	Contributing to district
-----------------------	--------------------------

<b>Integrity</b>
Good to Fair

<b>Survey Report</b>
Dutchtown Survey

<b>Preparer</b>	<b>Survey Date</b>
Historic Preservation Services, LLC	2002 -- 2003

<b>2M. Resource Type</b>	Building
--------------------------	----------

<b>2N. Stories</b>	
Primary Structure	1
Secondary Structure	

<b>2O. Structural Systems</b>
LB Load Bearing Brick

<b>2P. Wall Materials</b>
30 Brick

<b>2Q. Other Materials</b>

<b>2R. Roof Shapes</b>
GB Gable

<b>2S. Roof Materials</b>
63 Asphalt

<b>2T. Roof Features</b>

<b>2U. Foundation Materials</b>
40 Stone

<b>2V. Porch Type</b>
OH One-Half: Gable


<b>2W. Plan Code</b>
RC Rectangle

<b>2Z. Sources</b>
Sanborn maps, plat maps, and building permits.









<b>D. Address / Location</b>		
2825	Osage	St.
<b>E. City</b>	St. Louis, MO 63118	<b>B. County</b> 191 St. Louis

<b>2I. Owner's Name and Address (if Different)</b>

<b>A. Historic Name</b>	
<b>C. Other Name(s)</b>	

<b>N. Ownership</b>	Private	<input checked="" type="checkbox"/>	Local	<input type="checkbox"/>	Federal	<input type="checkbox"/>	State	<input type="checkbox"/>	Mix	<input type="checkbox"/>
---------------------	---------	-------------------------------------	-------	--------------------------	---------	--------------------------	-------	--------------------------	-----	--------------------------

<b>P. UTM X and Y Coordinates</b>	741021.551363136	4273975.43741164
-----------------------------------	------------------	------------------

<b>City Parcel Identification Number</b>	256800360	<b>Additional City Identification Number</b>	256800360
--	-----------	--	-----------

<b>2A. Architect / Builder / Designer / Engineer</b>
J. Waser (1922)

<b>2B. Architectural Style</b>

<b>2C. Property Type</b>
52 2-Family Flat

<b>2D. Construction Date</b>	1922		
<b>2E. Alteration Dates</b>	#Name	<b>2F. Date Rebuilt</b>	
		<b>2G. Date Moved</b>	
		<b>2H. Demo Date</b>	

<b>2J. Historic Function</b>
01 Domestic

<b>2K. Historic Sub-Function</b>
01B Multiple Dwelling

<b>Present Function</b>
01 Domestic
01B Multiple Dwelling

<b>Q. Area(s) of Significance/Contexts</b>
030 Architecture
070 Community Planning and Development

<b>NR Eligibility</b>	Contributing to district
-----------------------	--------------------------

<b>Integrity</b>
Good to Fair

<b>Survey Report</b>
Dutchtown Survey

<b>Preparer</b>	<b>Survey Date</b>
Historic Preservation Services, LLC	2002 -- 2003

<b>2M. Resource Type</b>	Building
--------------------------	----------

<b>2N. Stories</b>	
Primary Structure	2
Secondary Structure	

<b>2O. Structural Systems</b>
LB Load Bearing Brick

<b>2P. Wall Materials</b>
30 Brick

<b>2Q. Other Materials</b>

<b>2R. Roof Shapes</b>
FT Flat
PR Parapet

<b>2S. Roof Materials</b>
01 None Listed
63 Asphalt

<b>2T. Roof Features</b>

<b>2U. Foundation Materials</b>
40 Stone

<b>2V. Porch Type</b>
OB Other Bay: Gable

<b>2W. Plan Code</b>
IR Irregular

<b>2Z. Sources</b>
Sanborn maps, plat maps, and building permits.





<b>D. Address / Location</b>		
2830	Osage	St.
<b>E. City</b> St. Louis, MO 63118	<b>B. County</b> 191 St. Louis	

<b>2I. Owner's Name and Address (if Different)</b>

<b>A. Historic Name</b>	
<b>C. Other Name(s)</b>	

<b>N. Ownership</b>	Private	<input checked="" type="checkbox"/>	Local	<input type="checkbox"/>	Federal	<input type="checkbox"/>	State	<input type="checkbox"/>	Mix	<input type="checkbox"/>
---------------------	---------	-------------------------------------	-------	--------------------------	---------	--------------------------	-------	--------------------------	-----	--------------------------

<b>P. UTM X and Y Coordinates</b>	740986.44622236	4273922.90648683
-----------------------------------	-----------------	------------------

<b>City Parcel Identification Number</b>	260100260	<b>Additional City Identification Number</b>	260100260
--	-----------	--	-----------

<b>2A. Architect / Builder / Designer / Engineer</b>

<b>2B. Architectural Style</b>
65 Bungalow/Craftsman

<b>2C. Property Type</b>
52 2-Family Flat

<b>2D. Construction Date</b>	c.	1920
------------------------------	----	------

<b>2E. Alteration Dates</b>	#Name	<b>2F. Date Rebuilt</b>	
		<b>2G. Date Moved</b>	
		<b>2H. Demo Date</b>	

<b>2J. Historic Function</b>
01 Domestic

<b>2K. Historic Sub-Function</b>
01B Multiple Dwelling

<b>Present Function</b>
01 Domestic
01B Multiple Dwelling

<b>Q. Area(s) of Significance/Contexts</b>
030 Architecture
070 Community Planning and Development

<b>NR Eligibility</b>	Contributing to district
-----------------------	--------------------------

<b>Integrity</b>
Excellent

<b>Survey Report</b>
Dutchtown Survey

<b>Preparer</b>	<b>Survey Date</b>
Historic Preservation Services, LLC	2002 -- 2003

<b>2M. Resource Type</b>	Building
--------------------------	----------

<b>2N. Stories</b>	
Primary Structure	2
Secondary Structure	

<b>2O. Structural Systems</b>
LB Load Bearing Brick

<b>2P. Wall Materials</b>
30 Brick

<b>2Q. Other Materials</b>

<b>2R. Roof Shapes</b>
GB Gable

<b>2S. Roof Materials</b>
99 Other: Composition Shingle

<b>2T. Roof Features</b>

<b>2U. Foundation Materials</b>
40 Stone

<b>2V. Porch Type</b>
FU Full: Gable

<b>2W. Plan Code</b>
RC Rectangle

<b>2Z. Sources</b>
Sanborn maps, plat maps, and building permits.





<b>D. Address / Location</b>		
2833	Osage	St.
<b>E. City</b>	St. Louis, MO 63118	<b>B. County</b> 191 St. Louis

<b>2I. Owner's Name and Address (if Different)</b>

<b>A. Historic Name</b>	
<b>C. Other Name(s)</b>	

<b>N. Ownership</b>	Private	<input checked="" type="checkbox"/>	Local	<input type="checkbox"/>	Federal	<input type="checkbox"/>	State	<input type="checkbox"/>	Mix	<input type="checkbox"/>
---------------------	---------	-------------------------------------	-------	--------------------------	---------	--------------------------	-------	--------------------------	-----	--------------------------

<b>P. UTM X and Y Coordinates</b>	740993.678386561	4273979.11412111
-----------------------------------	------------------	------------------

<b>City Parcel Identification Number</b>	256900320	<b>Additional City Identification Number</b>	256900320
--	-----------	--	-----------

<b>2A. Architect / Builder / Designer / Engineer</b>
F. Wiese (1913)

<b>2B. Architectural Style</b>

<b>2C. Property Type</b>
52 2-Family Flat

<b>2D. Construction Date</b>	1913		
<b>2E. Alteration Dates</b>	#Name	<b>2F. Date Rebuilt</b>	
		<b>2G. Date Moved</b>	
		<b>2H. Demo Date</b>	

<b>2J. Historic Function</b>
01 Domestic

<b>2K. Historic Sub-Function</b>
01B Multiple Dwelling

<b>Present Function</b>
01 Domestic
01B Multiple Dwelling

<b>Q. Area(s) of Significance/Contexts</b>
030 Architecture
070 Community Planning and Development

<b>NR Eligibility</b>	Contributing to district
-----------------------	--------------------------

<b>Integrity</b>
Excellent

<b>Survey Report</b>
Dutchtown Survey

<b>Preparer</b>	<b>Survey Date</b>
Historic Preservation Services, LLC	2002 -- 2003

<b>2M. Resource Type</b>	Building
--------------------------	----------

<b>2N. Stories</b>	
Primary Structure	2
Secondary Structure	

<b>2O. Structural Systems</b>
LB Load Bearing Brick

<b>2P. Wall Materials</b>
30 Brick

<b>2Q. Other Materials</b>

<b>2R. Roof Shapes</b>
FT Flat
PR Parapet

<b>2S. Roof Materials</b>
01 None Listed
99 Other: Composition Shingle

<b>2T. Roof Features</b>

<b>2U. Foundation Materials</b>
40 Stone

<b>2V. Porch Type</b>
OB Other Bay: Gable

<b>2W. Plan Code</b>
SQ Square

<b>2Z. Sources</b>
Sanborn maps, plat maps, and building permits.





<b>D. Address / Location</b>		
2834	Osage	St.
<b>E. City</b> St. Louis, MO 63118	<b>B. County</b>	191 St. Louis

<b>2I. Owner's Name and Address (if Different)</b>

<b>A. Historic Name</b>	
<b>C. Other Name(s)</b>	

<b>N. Ownership</b>	Private	<input checked="" type="checkbox"/>	Local	<input type="checkbox"/>	Federal	<input type="checkbox"/>	State	<input type="checkbox"/>	Mix	<input type="checkbox"/>
---------------------	---------	-------------------------------------	-------	--------------------------	---------	--------------------------	-------	--------------------------	-----	--------------------------

<b>P. UTM X and Y Coordinates</b>	740977.027354856	4273924.03328802
-----------------------------------	------------------	------------------

<b>City Parcel Identification Number</b>	260100250	<b>Additional City Identification Number</b>	260100250
--	-----------	--	-----------

<b>2A. Architect / Builder / Designer / Engineer</b>
F. Rund (1906)
A. Tombridge (1915)

<b>2B. Architectural Style</b>
90 Mixed

<b>2C. Property Type</b>
52 2-Family Flat

<b>2D. Construction Date</b>	1906		
<b>2E. Alteration Dates</b>	#Name	<b>2F. Date Rebuilt</b>	
		<b>2G. Date Moved</b>	
		<b>2H. Demo Date</b>	

<b>2J. Historic Function</b>
01 Domestic

<b>2K. Historic Sub-Function</b>
01B Multiple Dwelling

<b>Present Function</b>
01 Domestic
01B Multiple Dwelling

<b>Q. Area(s) of Significance/Contexts</b>
030 Architecture
070 Community Planning and Development

<b>NR Eligibility</b>	Contributing to district
-----------------------	--------------------------

<b>Integrity</b>
Excellent

<b>Survey Report</b>
Dutchtown Survey

<b>Preparer</b>	<b>Survey Date</b>
Historic Preservation Services, LLC	2002 -- 2003

<b>2M. Resource Type</b>	Building
--------------------------	----------

<b>2N. Stories</b>	
Primary Structure	2
Secondary Structure	

<b>2O. Structural Systems</b>
LB Load Bearing Brick

<b>2P. Wall Materials</b>
30 Brick

<b>2Q. Other Materials</b>

<b>2R. Roof Shapes</b>
FT Flat
PR Parapet

<b>2S. Roof Materials</b>
01 None Listed

<b>2T. Roof Features</b>

<b>2U. Foundation Materials</b>
40 Stone

<b>2V. Porch Type</b>
R1 Recessed-1 Story

<b>2W. Plan Code</b>
RC Rectangle

<b>2Z. Sources</b>
1908 Sanborn maps (Volume 8).





<b>D. Address / Location</b>		
2835	Osage	St.
<b>E. City</b>	St. Louis, MO 63118	<b>B. County</b> 191 St. Louis

<b>2I. Owner's Name and Address (if Different)</b>

<b>A. Historic Name</b>	
<b>C. Other Name(s)</b>	

<b>N. Ownership</b>	Private	<input checked="" type="checkbox"/>	Local	<input type="checkbox"/>	Federal	<input type="checkbox"/>	State	<input type="checkbox"/>	Mix	<input type="checkbox"/>
---------------------	---------	-------------------------------------	-------	--------------------------	---------	--------------------------	-------	--------------------------	-----	--------------------------

<b>P. UTM X and Y Coordinates</b>	740984.287357736	4273980.17630482
-----------------------------------	------------------	------------------

<b>City Parcel Identification Number</b>	256900330	<b>Additional City Identification Number</b>	256900330
--	-----------	--	-----------

<b>2A. Architect / Builder / Designer / Engineer</b>
Fred Wiese (1912)

<b>2B. Architectural Style</b>

<b>2C. Property Type</b>
52 2-Family Flat

<b>2D. Construction Date</b>	1912		
<b>2E. Alteration Dates</b>	#Name	<b>2F. Date Rebuilt</b>	
		<b>2G. Date Moved</b>	
		<b>2H. Demo Date</b>	

<b>2J. Historic Function</b>
01 Domestic

<b>2K. Historic Sub-Function</b>
01B Multiple Dwelling

<b>Present Function</b>
01 Domestic
01B Multiple Dwelling

<b>Q. Area(s) of Significance/Contexts</b>
030 Architecture
070 Community Planning and Development

<b>NR Eligibility</b>	Contributing to district
-----------------------	--------------------------

<b>Integrity</b>
Excellent

<b>Survey Report</b>
Dutchtown Survey

<b>Preparer</b>	<b>Survey Date</b>
Historic Preservation Services, LLC	2002 -- 2003

<b>2M. Resource Type</b>	Building
--------------------------	----------

<b>2N. Stories</b>	
Primary Structure	2
Secondary Structure	

<b>2O. Structural Systems</b>
LB Load Bearing Brick

<b>2P. Wall Materials</b>
30 Brick

<b>2Q. Other Materials</b>

<b>2R. Roof Shapes</b>
FT Flat
PR Parapet

<b>2S. Roof Materials</b>
01 None Listed

<b>2T. Roof Features</b>

<b>2U. Foundation Materials</b>
40 Stone

<b>2V. Porch Type</b>
OH One-Half: Balcony

<b>2W. Plan Code</b>
RC Rectangle

<b>2Z. Sources</b>
Sanborn maps, plat maps, and building permits.









<b>D. Address / Location</b>		
2836	Osage	St.
<b>E. City</b>	St. Louis, MO 63118	<b>B. County</b> 191 St. Louis

<b>2I. Owner's Name and Address (if Different)</b>

<b>A. Historic Name</b>	
<b>C. Other Name(s)</b>	

<b>N. Ownership</b>	Private	<input checked="" type="checkbox"/>	Local	<input type="checkbox"/>	Federal	<input type="checkbox"/>	State	<input type="checkbox"/>	Mix	<input type="checkbox"/>
---------------------	---------	-------------------------------------	-------	--------------------------	---------	--------------------------	-------	--------------------------	-----	--------------------------

<b>P. UTM X and Y Coordinates</b>	740967.761356132	4273925.20198972
-----------------------------------	------------------	------------------

<b>City Parcel Identification Number</b>	260100240	<b>Additional City Identification Number</b>	260100240
--	-----------	--	-----------

<b>2A. Architect / Builder / Designer / Engineer</b>
H. L. Peters & Son (1911)

<b>2B. Architectural Style</b>

<b>2C. Property Type</b>
59 Multi-Family Undetermined

<b>2D. Construction Date</b>	c.	1900
<b>2E. Alteration Dates</b>	#Name	<b>2F. Date Rebuilt</b>
		<b>2G. Date Moved</b>
		<b>2H. Demo Date</b>

<b>2J. Historic Function</b>
01 Domestic

<b>2K. Historic Sub-Function</b>
01B Multiple Dwelling

<b>Present Function</b>
01 Domestic
01B Multiple Dwelling

<b>Q. Area(s) of Significance/Contexts</b>
030 Architecture
070 Community Planning and Development

<b>NR Eligibility</b>	Contributing to district
-----------------------	--------------------------

<b>Integrity</b>
Excellent

<b>Survey Report</b>
Dutchtown Survey

<b>Preparer</b>	<b>Survey Date</b>
Historic Preservation Services, LLC	2002 -- 2003

<b>2M. Resource Type</b>	Building
--------------------------	----------

<b>2N. Stories</b>	
Primary Structure	2
Secondary Structure	

<b>2O. Structural Systems</b>
LB Load Bearing Brick

<b>2P. Wall Materials</b>
30 Brick

<b>2Q. Other Materials</b>

<b>2R. Roof Shapes</b>
FT Flat
PR Parapet

<b>2S. Roof Materials</b>
01 None Listed
99 Other: Composition Shingle

<b>2T. Roof Features</b>

<b>2U. Foundation Materials</b>
40 Stone

<b>2V. Porch Type</b>
ST Stoop
SI Side

<b>2W. Plan Code</b>
RC Rectangle

<b>2Z. Sources</b>
Sanborn maps, plat maps, and building permits.



NO  
PARKING

4/13/17

KREWSON

<b>D. Address / Location</b>		
2837	Osage	St.
<b>E. City</b>	St. Louis, MO 63118	<b>B. County</b> 191 St. Louis

<b>2I. Owner's Name and Address (if Different)</b>

<b>A. Historic Name</b>	
<b>C. Other Name(s)</b>	

<b>N. Ownership</b>	Private	<input checked="" type="checkbox"/>	Local	<input type="checkbox"/>	Federal	<input type="checkbox"/>	State	<input type="checkbox"/>	Mix	<input type="checkbox"/>
---------------------	---------	-------------------------------------	-------	--------------------------	---------	--------------------------	-------	--------------------------	-----	--------------------------

<b>P. UTM X and Y Coordinates</b>	740976.053232665	4273981.21944146
-----------------------------------	------------------	------------------

<b>City Parcel Identification Number</b>	256900340	<b>Additional City Identification Number</b>	256900340
--	-----------	--	-----------

<b>2A. Architect / Builder / Designer / Engineer</b>
Fred Wiese (1912)

<b>2B. Architectural Style</b>

<b>2C. Property Type</b>
52 2-Family Flat

<b>2D. Construction Date</b>	1912		
<b>2E. Alteration Dates</b>	#Name	<b>2F. Date Rebuilt</b>	
		<b>2G. Date Moved</b>	
		<b>2H. Demo Date</b>	

<b>2J. Historic Function</b>
01 Domestic

<b>2K. Historic Sub-Function</b>
01B Multiple Dwelling

<b>Present Function</b>
01 Domestic
01B Multiple Dwelling

<b>Q. Area(s) of Significance/Contexts</b>
030 Architecture
070 Community Planning and Development

<b>NR Eligibility</b>	Contributing to district
-----------------------	--------------------------

<b>Integrity</b>
Good to Fair

<b>Survey Report</b>
Dutchtown Survey

<b>Preparer</b>	<b>Survey Date</b>
Historic Preservation Services, LLC	2002 -- 2003

<b>2M. Resource Type</b>	Building
--------------------------	----------

<b>2N. Stories</b>	
Primary Structure	2
Secondary Structure	

<b>2O. Structural Systems</b>
LB Load Bearing Brick

<b>2P. Wall Materials</b>
30 Brick

<b>2Q. Other Materials</b>

<b>2R. Roof Shapes</b>
FT Flat
PR Parapet

<b>2S. Roof Materials</b>
01 None Listed

<b>2T. Roof Features</b>

<b>2U. Foundation Materials</b>
40 Stone

<b>2V. Porch Type</b>
OH One-Half: Balcony

<b>2W. Plan Code</b>
RC Rectangle

<b>2Z. Sources</b>
Sanborn maps, plat maps, and building permits.





2837

2837

<b>D. Address / Location</b>		
2839	Osage	St.
<b>E. City</b>	St. Louis, MO 63118	<b>B. County</b> 191 St. Louis

<b>2I. Owner's Name and Address (if Different)</b>

<b>A. Historic Name</b>	
<b>C. Other Name(s)</b>	

<b>N. Ownership</b>	Private	<input checked="" type="checkbox"/>	Local	<input type="checkbox"/>	Federal	<input type="checkbox"/>	State	<input type="checkbox"/>	Mix	<input type="checkbox"/>
---------------------	---------	-------------------------------------	-------	--------------------------	---------	--------------------------	-------	--------------------------	-----	--------------------------

<b>P. UTM X and Y Coordinates</b>	740968.681224627	4273982.16779421
-----------------------------------	------------------	------------------

<b>City Parcel Identification Number</b>	256900350	<b>Additional City Identification Number</b>	256900350
--	-----------	--	-----------

--

<b>2A. Architect / Builder / Designer / Engineer</b>

<b>2B. Architectural Style</b>

<b>2C. Property Type</b>
14 Shotgun

<b>2D. Construction Date</b>	c.	1955
------------------------------	----	------

<b>2E. Alteration Dates</b>	#Name	<b>2F. Date Rebuilt</b>	
		<b>2G. Date Moved</b>	
		<b>2H. Demo Date</b>	

<b>2J. Historic Function</b>

<b>2K. Historic Sub-Function</b>

<b>Present Function</b>
01 Domestic
01A Single Dwelling

<b>Q. Area(s) of Significance/Contexts</b>
030 Architecture
070 Community Planning and Development

<b>NR Eligibility</b>	Less than 50 years of age
-----------------------	---------------------------

<b>Integrity</b>
Excellent

<b>Survey Report</b>
Dutchtown Survey

<b>Preparer</b>	<b>Survey Date</b>
Historic Preservation Services, LLC	2002 -- 2003

<b>2M. Resource Type</b>	Building
--------------------------	----------

<b>2N. Stories</b>	
Primary Structure	1
Secondary Structure	

<b>2O. Structural Systems</b>
BF Balloon Frame

<b>2P. Wall Materials</b>
30 Brick

<b>2Q. Other Materials</b>

<b>2R. Roof Shapes</b>
HP Hipped

<b>2S. Roof Materials</b>
63 Asphalt

<b>2T. Roof Features</b>

<b>2U. Foundation Materials</b>
65 Concrete

<b>2V. Porch Type</b>
ST Stoop

<b>2W. Plan Code</b>
RC Rectangle

<b>2Z. Sources</b>
Sanborn maps, plat maps, and building permits.



<b>D. Address / Location</b>		
2840	Osage	St.
<b>E. City</b>	St. Louis, MO 63118	<b>B. County</b> 191 St. Louis

<b>2I. Owner's Name and Address (if Different)</b>

<b>A. Historic Name</b>	
<b>C. Other Name(s)</b>	

<b>N. Ownership</b>	Private	<input checked="" type="checkbox"/>	Local	<input type="checkbox"/>	Federal	<input type="checkbox"/>	State	<input type="checkbox"/>	Mix	<input type="checkbox"/>
---------------------	---------	-------------------------------------	-------	--------------------------	---------	--------------------------	-------	--------------------------	-----	--------------------------

<b>P. UTM X and Y Coordinates</b>	740960.061037811	4273926.18178984
-----------------------------------	------------------	------------------

<b>City Parcel Identification Number</b>	260100230	<b>Additional City Identification Number</b>	260100230
--	-----------	--	-----------

--

<b>2A. Architect / Builder / Designer / Engineer</b>

<b>2B. Architectural Style</b>

<b>2C. Property Type</b>
59 Multi-Family Undetermined

<b>2D. Construction Date</b>		s.	1908
------------------------------	--	----	------

<b>2E. Alteration Dates</b>	#Name	<b>2F. Date Rebuilt</b>	
		<b>2G. Date Moved</b>	
		<b>2H. Demo Date</b>	

<b>2J. Historic Function</b>
01 Domestic

<b>2K. Historic Sub-Function</b>
01B Multiple Dwelling

<b>Present Function</b>
01 Domestic
01B Multiple Dwelling

<b>Q. Area(s) of Significance/Contexts</b>
030 Architecture
070 Community Planning and Development

<b>NR Eligibility</b>	Contributing to district
-----------------------	--------------------------

<b>Integrity</b>
Good to Fair

<b>Survey Report</b>
Dutchtown Survey

<b>Preparer</b>	<b>Survey Date</b>
Historic Preservation Services, LLC	2002 -- 2003

<b>2M. Resource Type</b>	Building
--------------------------	----------

<b>2N. Stories</b>	
Primary Structure	2
Secondary Structure	

<b>2O. Structural Systems</b>
WU Wood Undetermined

<b>2P. Wall Materials</b>
20 Wood

<b>2Q. Other Materials</b>

<b>2R. Roof Shapes</b>
01 None Listed

<b>2S. Roof Materials</b>
01 None Listed

<b>2T. Roof Features</b>

<b>2U. Foundation Materials</b>
40 Stone

<b>2V. Porch Type</b>
FU Full

<b>2W. Plan Code</b>
RC Rectangle

<b>2Z. Sources</b>
1908 Sanborn maps (Volume 8).





<b>D. Address / Location</b>		
2842	Osage	St.
<b>E. City</b> St. Louis, MO 63118	<b>B. County</b> 191 St. Louis	

<b>2I. Owner's Name and Address (if Different)</b>

<b>A. Historic Name</b>	
<b>C. Other Name(s)</b>	

<b>N. Ownership</b>	Private	<input checked="" type="checkbox"/>	Local	<input type="checkbox"/>	Federal	<input type="checkbox"/>	State	<input type="checkbox"/>	Mix	<input type="checkbox"/>
---------------------	---------	-------------------------------------	-------	--------------------------	---------	--------------------------	-------	--------------------------	-----	--------------------------

<b>P. UTM X and Y Coordinates</b>	740953.360795466	4273927.01884605
-----------------------------------	------------------	------------------

<b>City Parcel Identification Number</b>	260100220	<b>Additional City Identification Number</b>	260100220
--	-----------	--	-----------

<b>2A. Architect / Builder / Designer / Engineer</b>
E. Backhaus (1900)

<b>2B. Architectural Style</b>

<b>2C. Property Type</b>
14 Shotgun

<b>2D. Construction Date</b>		1900
<b>2E. Alteration Dates</b>	#Name	<b>2F. Date Rebuilt</b>
		<b>2G. Date Moved</b>
		<b>2H. Demo Date</b>

<b>2J. Historic Function</b>
01 Domestic

<b>2K. Historic Sub-Function</b>
01A Single Dwelling

<b>Present Function</b>
01 Domestic
01A Single Dwelling

<b>Q. Area(s) of Significance/Contexts</b>
030 Architecture
070 Community Planning and Development

<b>NR Eligibility</b>	Contributing to district
-----------------------	--------------------------

<b>Integrity</b>
Excellent

<b>Survey Report</b>
Dutchtown Survey

<b>Preparer</b>	<b>Survey Date</b>
Historic Preservation Services, LLC	2002 -- 2003

<b>2M. Resource Type</b>	Building
--------------------------	----------

<b>2N. Stories</b>	
Primary Structure	1
Secondary Structure	

<b>2O. Structural Systems</b>
LB Load Bearing Brick

<b>2P. Wall Materials</b>
30 Brick

<b>2Q. Other Materials</b>

<b>2R. Roof Shapes</b>
FT Flat
PR Parapet

<b>2S. Roof Materials</b>
01 None Listed

<b>2T. Roof Features</b>

<b>2U. Foundation Materials</b>
40 Stone

<b>2V. Porch Type</b>
SI Side

<b>2W. Plan Code</b>
RC Rectangle

<b>2Z. Sources</b>
1908 Sanborn maps (Volume 8).







<b>D. Address / Location</b>		
2843	Osage	St.
<b>E. City</b>	St. Louis, MO 63118	<b>B. County</b> 191 St. Louis

<b>2I. Owner's Name and Address (if Different)</b>

<b>A. Historic Name</b>	
<b>C. Other Name(s)</b>	

<b>N. Ownership</b>	Private	<input checked="" type="checkbox"/>	Local	<input type="checkbox"/>	Federal	<input type="checkbox"/>	State	<input type="checkbox"/>	Mix	<input type="checkbox"/>
---------------------	---------	-------------------------------------	-------	--------------------------	---------	--------------------------	-------	--------------------------	-----	--------------------------

<b>P. UTM X and Y Coordinates</b>	740961.504343412	4273983.08268235
-----------------------------------	------------------	------------------

<b>City Parcel Identification Number</b>	256900360	<b>Additional City Identification Number</b>	256900360
--	-----------	--	-----------

<b>2A. Architect / Builder / Designer / Engineer</b>
Fred Wiese (1912)

<b>2B. Architectural Style</b>

<b>2C. Property Type</b>
52 2-Family Flat

<b>2D. Construction Date</b>	1912		
<b>2E. Alteration Dates</b>	#Name	<b>2F. Date Rebuilt</b>	
		<b>2G. Date Moved</b>	
		<b>2H. Demo Date</b>	

<b>2J. Historic Function</b>
01 Domestic

<b>2K. Historic Sub-Function</b>
01B Multiple Dwelling

<b>Present Function</b>
01 Domestic
01B Multiple Dwelling

<b>Q. Area(s) of Significance/Contexts</b>
030 Architecture
070 Community Planning and Development

<b>NR Eligibility</b>	Non-contributing to district
-----------------------	------------------------------

<b>Integrity</b>
Poor

<b>Survey Report</b>
Dutchtown Survey

<b>Preparer</b>	<b>Survey Date</b>
Historic Preservation Services, LLC	2002 -- 2003

<b>2M. Resource Type</b>	Building
--------------------------	----------

<b>2N. Stories</b>	
Primary Structure	2
Secondary Structure	

<b>2O. Structural Systems</b>
LB Load Bearing Brick

<b>2P. Wall Materials</b>
30 Brick
99 Other: PermaStone

<b>2Q. Other Materials</b>

<b>2R. Roof Shapes</b>
FT Flat
PR Parapet

<b>2S. Roof Materials</b>
01 None Listed

<b>2T. Roof Features</b>

<b>2U. Foundation Materials</b>
40 Stone

<b>2V. Porch Type</b>
OH One-Half: Balcony

<b>2W. Plan Code</b>
RC Rectangle

<b>2Z. Sources</b>
Sanborn maps, plat maps, and building permits.



<b>D. Address / Location</b>		
2844	Osage	St.
<b>E. City</b>	St. Louis, MO 63118	<b>B. County</b> 191 St. Louis

<b>2I. Owner's Name and Address (if Different)</b>

<b>A. Historic Name</b>	
<b>C. Other Name(s)</b>	

<b>N. Ownership</b>	Private	<input checked="" type="checkbox"/>	Local	<input type="checkbox"/>	Federal	<input type="checkbox"/>	State	<input type="checkbox"/>	Mix	<input type="checkbox"/>
---------------------	---------	-------------------------------------	-------	--------------------------	---------	--------------------------	-------	--------------------------	-----	--------------------------

<b>P. UTM X and Y Coordinates</b>	740945.92971972	4273927.95730703
-----------------------------------	-----------------	------------------

<b>City Parcel Identification Number</b>	260100210	<b>Additional City Identification Number</b>	260100210
--	-----------	--	-----------

--

<b>2A. Architect / Builder / Designer / Engineer</b>
A. Schirer (1906)

<b>2B. Architectural Style</b>

<b>2C. Property Type</b>
14 Shotgun

<b>2D. Construction Date</b>	1906		
<b>2E. Alteration Dates</b>	#Name	<b>2F. Date Rebuilt</b>	
		<b>2G. Date Moved</b>	
		<b>2H. Demo Date</b>	

<b>2J. Historic Function</b>
01 Domestic

<b>2K. Historic Sub-Function</b>
01A Single Dwelling

<b>Present Function</b>
01 Domestic
01A Single Dwelling

<b>Q. Area(s) of Significance/Contexts</b>
030 Architecture
070 Community Planning and Development

<b>NR Eligibility</b>	Contributing to district
-----------------------	--------------------------

<b>Integrity</b>
Good to Fair

<b>Survey Report</b>
Dutchtown Survey

<b>Preparer</b>	<b>Survey Date</b>
Historic Preservation Services, LLC	2002 -- 2003

<b>2M. Resource Type</b>	Building
--------------------------	----------

<b>2N. Stories</b>	
Primary Structure	1
Secondary Structure	

<b>2O. Structural Systems</b>
LB Load Bearing Brick

<b>2P. Wall Materials</b>
30 Brick

<b>2Q. Other Materials</b>

<b>2R. Roof Shapes</b>
FT Flat
PR Parapet

<b>2S. Roof Materials</b>
01 None Listed

<b>2T. Roof Features</b>

<b>2U. Foundation Materials</b>
40 Stone

<b>2V. Porch Type</b>
ST Stoop

<b>2W. Plan Code</b>
RC Rectangle

<b>2Z. Sources</b>
1908 Sanborn maps (Volume 8).





<b>D. Address / Location</b>		
2845	Osage	St.
<b>E. City</b>	St. Louis, MO 63118	<b>B. County</b> 191 St. Louis

<b>2I. Owner's Name and Address (if Different)</b>

<b>A. Historic Name</b>	
<b>C. Other Name(s)</b>	

<b>N. Ownership</b>	Private	<input checked="" type="checkbox"/>	Local	<input type="checkbox"/>	Federal	<input type="checkbox"/>	State	<input type="checkbox"/>	Mix	<input type="checkbox"/>
---------------------	---------	-------------------------------------	-------	--------------------------	---------	--------------------------	-------	--------------------------	-----	--------------------------

<b>P. UTM X and Y Coordinates</b>	740953.830214774	4273984.06089342
-----------------------------------	------------------	------------------

<b>City Parcel Identification Number</b>	256900370	<b>Additional City Identification Number</b>	256900370
--	-----------	--	-----------

<b>2A. Architect / Builder / Designer / Engineer</b>
J. Pohlman (1923)

<b>2B. Architectural Style</b>

<b>2C. Property Type</b>
52 2-Family Flat

<b>2D. Construction Date</b>	c.	1900
<b>2E. Alteration Dates</b>	#Name	<b>2F. Date Rebuilt</b>
		<b>2G. Date Moved</b>
		<b>2H. Demo Date</b>

<b>2J. Historic Function</b>
01 Domestic

<b>2K. Historic Sub-Function</b>
01B Multiple Dwelling

<b>Present Function</b>
01 Domestic
01B Multiple Dwelling

<b>Q. Area(s) of Significance/Contexts</b>
030 Architecture
070 Community Planning and Development

<b>NR Eligibility</b>	Contributing to district
-----------------------	--------------------------

<b>Integrity</b>
Excellent

<b>Survey Report</b>
Dutchtown Survey

<b>Preparer</b>	<b>Survey Date</b>
Historic Preservation Services, LLC	2002 -- 2003

<b>2M. Resource Type</b>	Building
--------------------------	----------

<b>2N. Stories</b>	
Primary Structure	2
Secondary Structure	

<b>2O. Structural Systems</b>
LB Load Bearing Brick

<b>2P. Wall Materials</b>
30 Brick

<b>2Q. Other Materials</b>

<b>2R. Roof Shapes</b>
FT Flat
PR Parapet

<b>2S. Roof Materials</b>
01 None Listed

<b>2T. Roof Features</b>

<b>2U. Foundation Materials</b>
40 Stone

<b>2V. Porch Type</b>
SI Side

<b>2W. Plan Code</b>
LS L-Shape

<b>2Z. Sources</b>
Sanborn maps, plat maps, and building permits.





<b>D. Address / Location</b>		
2846	Osage	St.
<b>E. City</b>	St. Louis, MO 63118	<b>B. County</b> 191 St. Louis

<b>2I. Owner's Name and Address (if Different)</b>

<b>A. Historic Name</b>	
<b>C. Other Name(s)</b>	

<b>N. Ownership</b>	Private	<input checked="" type="checkbox"/>	Local	<input type="checkbox"/>	Federal	<input type="checkbox"/>	State	<input type="checkbox"/>	Mix	<input type="checkbox"/>
---------------------	---------	-------------------------------------	-------	--------------------------	---------	--------------------------	-------	--------------------------	-----	--------------------------

<b>P. UTM X and Y Coordinates</b>	740938.078230644	4273928.94992215
-----------------------------------	------------------	------------------

<b>City Parcel Identification Number</b>	260100200	<b>Additional City Identification Number</b>	260100200
--	-----------	--	-----------

<b>2A. Architect / Builder / Designer / Engineer</b>
T. Degenhardt (1913)

<b>2B. Architectural Style</b>

<b>2C. Property Type</b>
52 2-Family Flat

<b>2D. Construction Date</b>	1913		
<b>2E. Alteration Dates</b>	#Name	<b>2F. Date Rebuilt</b>	
		<b>2G. Date Moved</b>	
		<b>2H. Demo Date</b>	

<b>2J. Historic Function</b>
01 Domestic

<b>2K. Historic Sub-Function</b>
01B Multiple Dwelling

<b>Present Function</b>
01 Domestic
01B Multiple Dwelling

<b>Q. Area(s) of Significance/Contexts</b>
030 Architecture
070 Community Planning and Development

<b>NR Eligibility</b>	Contributing to district
-----------------------	--------------------------

<b>Integrity</b>
Good to Fair

<b>Survey Report</b>
Dutchtown Survey

<b>Preparer</b>	<b>Survey Date</b>
Historic Preservation Services, LLC	2002 -- 2003

<b>2M. Resource Type</b>	Building
--------------------------	----------

<b>2N. Stories</b>	
Primary Structure	2
Secondary Structure	

<b>2O. Structural Systems</b>
LB Load Bearing Brick

<b>2P. Wall Materials</b>
30 Brick

<b>2Q. Other Materials</b>

<b>2R. Roof Shapes</b>
FT Flat
PR Parapet

<b>2S. Roof Materials</b>
01 None Listed

<b>2T. Roof Features</b>

<b>2U. Foundation Materials</b>
40 Stone

<b>2V. Porch Type</b>
OB Other Bay

<b>2W. Plan Code</b>
RC Rectangle

<b>2Z. Sources</b>
Sanborn maps, plat maps, and building permits.









<b>D. Address / Location</b>		
2847-49	Osage	St.
<b>E. City</b>	St. Louis, MO 63118	<b>B. County</b> 191 St. Louis

<b>2I. Owner's Name and Address (if Different)</b>

<b>A. Historic Name</b>	
<b>C. Other Name(s)</b>	

<b>N. Ownership</b>	Private	<input checked="" type="checkbox"/>	Local	<input type="checkbox"/>	Federal	<input type="checkbox"/>	State	<input type="checkbox"/>	Mix	<input type="checkbox"/>
---------------------	---------	-------------------------------------	-------	--------------------------	---------	--------------------------	-------	--------------------------	-----	--------------------------

<b>P. UTM X and Y Coordinates</b>	740941.885610511	4273985.57975204
-----------------------------------	------------------	------------------

<b>City Parcel Identification Number</b>	256900380	<b>Additional City Identification Number</b>	256900380
--	-----------	--	-----------

<b>2A. Architect / Builder / Designer / Engineer</b>

<b>2B. Architectural Style</b>

<b>2C. Property Type</b>
53 4-Family Flat

<b>2D. Construction Date</b>	1924		
<b>2E. Alteration Dates</b>	#Name	<b>2F. Date Rebuilt</b>	
		<b>2G. Date Moved</b>	
		<b>2H. Demo Date</b>	

<b>2J. Historic Function</b>
01 Domestic

<b>2K. Historic Sub-Function</b>
01B Multiple Dwelling

<b>Present Function</b>
01 Domestic
01B Multiple Dwelling

<b>Q. Area(s) of Significance/Contexts</b>
030 Architecture
070 Community Planning and Development

<b>NR Eligibility</b>	Contributing to district
-----------------------	--------------------------

<b>Integrity</b>
Excellent

<b>Survey Report</b>
Dutchtown Survey

<b>Preparer</b>	<b>Survey Date</b>
Historic Preservation Services, LLC	2002 -- 2003

<b>2M. Resource Type</b>	Building
--------------------------	----------

<b>2N. Stories</b>
Primary Structure
Secondary Structure

<b>2O. Structural Systems</b>
LB Load Bearing Brick

<b>2P. Wall Materials</b>
30 Brick

<b>2Q. Other Materials</b>

<b>2R. Roof Shapes</b>
FT Flat
PR Parapet

<b>2S. Roof Materials</b>
01 None Listed
99 Other: Composition Shingle

<b>2T. Roof Features</b>

<b>2U. Foundation Materials</b>
40 Stone

<b>2V. Porch Type</b>
OH One-Half: Gable

<b>2W. Plan Code</b>
SQ Square

<b>2Z. Sources</b>
Sanborn maps, plat maps, and building permits.



<b>D. Address / Location</b>		
2848	Osage	St.
<b>E. City</b> St. Louis, MO 63118	<b>B. County</b>	191 St. Louis

<b>2I. Owner's Name and Address (if Different)</b>

<b>A. Historic Name</b>	
<b>C. Other Name(s)</b>	

<b>N. Ownership</b>	Private	<input checked="" type="checkbox"/>	Local	<input type="checkbox"/>	Federal	<input type="checkbox"/>	State	<input type="checkbox"/>	Mix	<input type="checkbox"/>
---------------------	---------	-------------------------------------	-------	--------------------------	---------	--------------------------	-------	--------------------------	-----	--------------------------

<b>P. UTM X and Y Coordinates</b>	740930.309655889	4273929.93895609
-----------------------------------	------------------	------------------

<b>City Parcel Identification Number</b>	260100190	<b>Additional City Identification Number</b>	260100190
--	-----------	--	-----------

<b>2A. Architect / Builder / Designer / Engineer</b>
T. Degenhardt (1913)

<b>2B. Architectural Style</b>

<b>2C. Property Type</b>
52 2-Family Flat

<b>2D. Construction Date</b>	1913		
<b>2E. Alteration Dates</b>	#Name	<b>2F. Date Rebuilt</b>	
		<b>2G. Date Moved</b>	
		<b>2H. Demo Date</b>	

<b>2J. Historic Function</b>
01 Domestic

<b>2K. Historic Sub-Function</b>
01B Multiple Dwelling

<b>Present Function</b>
01 Domestic
01B Multiple Dwelling

<b>Q. Area(s) of Significance/Contexts</b>
030 Architecture
070 Community Planning and Development

<b>NR Eligibility</b>	Contributing to district
-----------------------	--------------------------

<b>Integrity</b>
Excellent

<b>Survey Report</b>
Dutchtown Survey

<b>Preparer</b>	<b>Survey Date</b>
Historic Preservation Services, LLC	2002 -- 2003

<b>2M. Resource Type</b>	Building
--------------------------	----------

<b>2N. Stories</b>	
Primary Structure	2
Secondary Structure	

<b>2O. Structural Systems</b>
LB Load Bearing Brick

<b>2P. Wall Materials</b>
30 Brick

<b>2Q. Other Materials</b>

<b>2R. Roof Shapes</b>
FT Flat
PR Parapet

<b>2S. Roof Materials</b>
01 None Listed

<b>2T. Roof Features</b>

<b>2U. Foundation Materials</b>
40 Stone

<b>2V. Porch Type</b>
OB Other Bay: Balcony

<b>2W. Plan Code</b>
RC Rectangle

<b>2Z. Sources</b>
Sanborn maps, plat maps, and building permits.





<b>D. Address / Location</b>		
2850	Osage	St.
<b>E. City</b>	St. Louis, MO 63118	<b>B. County</b> 191 St. Louis

<b>2I. Owner's Name and Address (if Different)</b>

<b>A. Historic Name</b>	
<b>C. Other Name(s)</b>	

<b>N. Ownership</b>	Private	<input checked="" type="checkbox"/>	Local	<input type="checkbox"/>	Federal	<input type="checkbox"/>	State	<input type="checkbox"/>	Mix	<input type="checkbox"/>
---------------------	---------	-------------------------------------	-------	--------------------------	---------	--------------------------	-------	--------------------------	-----	--------------------------

<b>P. UTM X and Y Coordinates</b>	740922.758623391	4273930.88320241
-----------------------------------	------------------	------------------

<b>City Parcel Identification Number</b>	260100180	<b>Additional City Identification Number</b>	260100180
--	-----------	--	-----------

--

<b>2A. Architect / Builder / Designer / Engineer</b>
A. Deggenhardt (1908)

<b>2B. Architectural Style</b>

<b>2C. Property Type</b>
52 2-Family Flat

<b>2D. Construction Date</b>	1908
------------------------------	------

<b>2E. Alteration Dates</b>	#Name	<b>2F. Date Rebuilt</b>	
		<b>2G. Date Moved</b>	
		<b>2H. Demo Date</b>	

<b>2J. Historic Function</b>
01 Domestic

<b>2K. Historic Sub-Function</b>
01B Multiple Dwelling

<b>Present Function</b>
01 Domestic
01B Multiple Dwelling

<b>Q. Area(s) of Significance/Contexts</b>
030 Architecture
070 Community Planning and Development

<b>NR Eligibility</b>	Contributing to district
-----------------------	--------------------------

<b>Integrity</b>
Excellent

<b>Survey Report</b>
Dutchtown Survey

<b>Preparer</b>	<b>Survey Date</b>
Historic Preservation Services, LLC	2002 -- 2003

<b>2M. Resource Type</b>	Building
--------------------------	----------

<b>2N. Stories</b>	
Primary Structure	2
Secondary Structure	

<b>2O. Structural Systems</b>
LB Load Bearing Brick

<b>2P. Wall Materials</b>
30 Brick

<b>2Q. Other Materials</b>

<b>2R. Roof Shapes</b>
FT Flat
PR Parapet

<b>2S. Roof Materials</b>
01 None Listed

<b>2T. Roof Features</b>

<b>2U. Foundation Materials</b>
40 Stone

<b>2V. Porch Type</b>
R1 Recessed-1 Story

<b>2W. Plan Code</b>
RC Rectangle

<b>2Z. Sources</b>
Sanborn maps, plat maps, and building permits.









<b>D. Address / Location</b>		
2851	Osage	St.
<b>E. City</b>	St. Louis, MO 63118	<b>B. County</b> 191 St. Louis

<b>2I. Owner's Name and Address (if Different)</b>

<b>A. Historic Name</b>	
<b>C. Other Name(s)</b>	

<b>N. Ownership</b>	Private	<input checked="" type="checkbox"/>	Local	<input type="checkbox"/>	Federal	<input type="checkbox"/>	State	<input type="checkbox"/>	Mix	<input type="checkbox"/>
---------------------	---------	-------------------------------------	-------	--------------------------	---------	--------------------------	-------	--------------------------	-----	--------------------------

<b>P. UTM X and Y Coordinates</b>	740930.405578065	4273987.04914218
-----------------------------------	------------------	------------------

<b>City Parcel Identification Number</b>	256900390	<b>Additional City Identification Number</b>	256900390
--	-----------	--	-----------

<b>2A. Architect / Builder / Designer / Engineer</b>

<b>2B. Architectural Style</b>
43 Second Empire Mansard

<b>2C. Property Type</b>
19 Side Hall

<b>2D. Construction Date</b>	1824		
<b>2E. Alteration Dates</b>	#Name	<b>2F. Date Rebuilt</b>	
		<b>2G. Date Moved</b>	
		<b>2H. Demo Date</b>	

<b>2J. Historic Function</b>
01 Domestic

<b>2K. Historic Sub-Function</b>
01B Multiple Dwelling

<b>Present Function</b>
01 Domestic
01B Multiple Dwelling

<b>Q. Area(s) of Significance/Contexts</b>
030 Architecture
070 Community Planning and Development

<b>NR Eligibility</b>	Contributing to district
-----------------------	--------------------------

<b>Integrity</b>
Good to Fair

<b>Survey Report</b>
Dutchtown Survey

<b>Preparer</b>	<b>Survey Date</b>
Historic Preservation Services, LLC	2002 -- 2003

<b>2M. Resource Type</b>	Building
--------------------------	----------

<b>2N. Stories</b>	
Primary Structure	3
Secondary Structure	

<b>2O. Structural Systems</b>
LB Load Bearing Brick

<b>2P. Wall Materials</b>
30 Brick

<b>2Q. Other Materials</b>

<b>2R. Roof Shapes</b>
FT Flat
PR Parapet
MN Mansard

<b>2S. Roof Materials</b>
01 None Listed
22 Shingle Decorative
99 Other: Composition Shingle

<b>2T. Roof Features</b>
DR Dormer: Pediment

<b>2U. Foundation Materials</b>
40 Stone

<b>2V. Porch Type</b>
ST Stoop

<b>2W. Plan Code</b>
RC Rectangle

<b>2Z. Sources</b>
Sanborn maps, plat maps, and building permits.





<b>D. Address / Location</b>		
2852	Osage	St.
<b>E. City</b>	St. Louis, MO 63118	<b>B. County</b> 191 St. Louis

<b>2I. Owner's Name and Address (if Different)</b>

<b>A. Historic Name</b>	
<b>C. Other Name(s)</b>	

<b>N. Ownership</b>	Private	<input checked="" type="checkbox"/>	Local	<input type="checkbox"/>	Federal	<input type="checkbox"/>	State	<input type="checkbox"/>	Mix	<input type="checkbox"/>
---------------------	---------	-------------------------------------	-------	--------------------------	---------	--------------------------	-------	--------------------------	-----	--------------------------

<b>P. UTM X and Y Coordinates</b>	740913.708489919	4273932.06803147
-----------------------------------	------------------	------------------

<b>City Parcel Identification Number</b>	260100170	<b>Additional City Identification Number</b>	260100170
--	-----------	--	-----------

<b>2A. Architect / Builder / Designer / Engineer</b>

<b>2B. Architectural Style</b>
43 Second Empire Mansard

<b>2C. Property Type</b>
63 Corner Entrance

<b>2D. Construction Date</b>	c.	1895
<b>2E. Alteration Dates</b>	#Name	<b>2F. Date Rebuilt</b>
		<b>2G. Date Moved</b>
		<b>2H. Demo Date</b>

<b>2J. Historic Function</b>
02 Commerce/Trade
01 Domestic

<b>2K. Historic Sub-Function</b>

<b>Present Function</b>
02 Commerce/Trade
01 Domestic

<b>Q. Area(s) of Significance/Contexts</b>
030 Architecture
070 Community Planning and Development

<b>NR Eligibility</b>	Contributing to district
-----------------------	--------------------------

<b>Integrity</b>
Good to Fair

<b>Survey Report</b>
Dutchtown Survey

<b>Preparer</b>	<b>Survey Date</b>
Historic Preservation Services, LLC	2002 -- 2003

<b>2M. Resource Type</b>	Building
--------------------------	----------

<b>2N. Stories</b>	
Primary Structure	3
Secondary Structure	

<b>2O. Structural Systems</b>
LB Load Bearing Brick

<b>2P. Wall Materials</b>
30 Brick

<b>2Q. Other Materials</b>

<b>2R. Roof Shapes</b>
FT Flat
PR Parapet
MN Mansard

<b>2S. Roof Materials</b>
01 None Listed
22 Shingle Decorative

<b>2T. Roof Features</b>
DR Dormer: Half-hipped

<b>2U. Foundation Materials</b>
40 Stone

<b>2V. Porch Type</b>
ST Stoop

<b>2W. Plan Code</b>
SQ Square

<b>2Z. Sources</b>
Sanborn maps, plat maps, and building permits.







NO  
YARD WASTE



<b>D. Address / Location</b>		
2853-55	Osage	St.
<b>E. City</b>	St. Louis, MO 63118	<b>B. County</b> 191 St. Louis

<b>2I. Owner's Name and Address (if Different)</b>

<b>A. Historic Name</b>	
<b>C. Other Name(s)</b>	

<b>N. Ownership</b>	Private	<input checked="" type="checkbox"/>	Local	<input type="checkbox"/>	Federal	<input type="checkbox"/>	State	<input type="checkbox"/>	Mix	<input type="checkbox"/>
---------------------	---------	-------------------------------------	-------	--------------------------	---------	--------------------------	-------	--------------------------	-----	--------------------------

<b>P. UTM X and Y Coordinates</b>	740921.255342029	4273988.06617606
-----------------------------------	------------------	------------------

<b>City Parcel Identification Number</b>	256900400	<b>Additional City Identification Number</b>	256900400
--	-----------	--	-----------

--

<b>2A. Architect / Builder / Designer / Engineer</b>

<b>2B. Architectural Style</b>
43 Second Empire Mansard

<b>2C. Property Type</b>
63 Corner Entrance

<b>2D. Construction Date</b>	1892		
<b>2E. Alteration Dates</b>	#Name	<b>2F. Date Rebuilt</b>	
		<b>2G. Date Moved</b>	
		<b>2H. Demo Date</b>	

<b>2J. Historic Function</b>
02 Commerce/Trade
01 Domestic

<b>2K. Historic Sub-Function</b>

<b>Present Function</b>
02 Commerce/Trade
01 Domestic

<b>Q. Area(s) of Significance/Contexts</b>
030 Architecture
070 Community Planning and Development

<b>NR Eligibility</b>	Contributing to district
-----------------------	--------------------------

<b>Integrity</b>
Good to Fair

<b>Survey Report</b>
Dutchtown Survey

<b>Preparer</b>	<b>Survey Date</b>
Historic Preservation Services, LLC	2002 -- 2003

<b>2M. Resource Type</b>	Building
--------------------------	----------

<b>2N. Stories</b>	
Primary Structure	2½
Secondary Structure	

<b>2O. Structural Systems</b>
LB Load Bearing Brick

<b>2P. Wall Materials</b>
30 Brick

<b>2Q. Other Materials</b>

<b>2R. Roof Shapes</b>
FT Flat
PR Parapet
MN Mansard

<b>2S. Roof Materials</b>
01 None Listed
22 Shingle Decorative
99 Other: Composition Shingle

<b>2T. Roof Features</b>
DR Dormer

<b>2U. Foundation Materials</b>
40 Stone

<b>2V. Porch Type</b>
ST Stoop

<b>2W. Plan Code</b>
RC Rectangle

<b>2Z. Sources</b>
Sanborn maps, plat maps, and building permits.





<b>D. Address / Location</b>		
2901	Osage	St.
<b>E. City</b>	St. Louis, MO 63118	<b>B. County</b> 191 St. Louis

<b>2I. Owner's Name and Address (if Different)</b>

<b>A. Historic Name</b>	
<b>C. Other Name(s)</b>	

<b>N. Ownership</b>	Private	<input checked="" type="checkbox"/>	Local	<input type="checkbox"/>	Federal	<input type="checkbox"/>	State	<input type="checkbox"/>	Mix	<input type="checkbox"/>
---------------------	---------	-------------------------------------	-------	--------------------------	---------	--------------------------	-------	--------------------------	-----	--------------------------

<b>P. UTM X and Y Coordinates</b>	740893.019847375	4273991.92607786
-----------------------------------	------------------	------------------

<b>City Parcel Identification Number</b>	257000300	<b>Additional City Identification Number</b>	257000300
--	-----------	--	-----------

<b>2A. Architect / Builder / Designer / Engineer</b>
L. H. Beckman (1907)
Anton Oster & Son. (1908)

<b>2B. Architectural Style</b>

<b>2C. Property Type</b>
63 Corner Entrance

<b>2D. Construction Date</b>	c.	1910
<b>2E. Alteration Dates</b>	#Name	<b>2F. Date Rebuilt</b>
		<b>2G. Date Moved</b>
		<b>2H. Demo Date</b>

<b>2J. Historic Function</b>
02 Commerce/Trade
01 Domestic

<b>2K. Historic Sub-Function</b>

<b>Present Function</b>
02 Commerce/Trade
01 Domestic

<b>Q. Area(s) of Significance/Contexts</b>
030 Architecture
070 Community Planning and Development

<b>NR Eligibility</b>	Contributing to district
-----------------------	--------------------------

<b>Integrity</b>
Good to Fair

<b>Survey Report</b>
Dutchtown Survey

<b>Preparer</b>	<b>Survey Date</b>
Historic Preservation Services, LLC	2002 -- 2003

<b>2M. Resource Type</b>	Building
--------------------------	----------

<b>2N. Stories</b>	
Primary Structure	2
Secondary Structure	

<b>2O. Structural Systems</b>
LB Load Bearing Brick

<b>2P. Wall Materials</b>
30 Brick

<b>2Q. Other Materials</b>

<b>2R. Roof Shapes</b>
FT Flat
PR Parapet

<b>2S. Roof Materials</b>
01 None Listed

<b>2T. Roof Features</b>

<b>2U. Foundation Materials</b>
40 Stone

<b>2V. Porch Type</b>
ST Stoop

<b>2W. Plan Code</b>
RC Rectangle

<b>2Z. Sources</b>
Sanborn maps, plat maps, and building permits.





<b>D. Address / Location</b>		
2902	Osage	St.
<b>E. City</b> St. Louis, MO 63118	<b>B. County</b> 191 St. Louis	

<b>2I. Owner's Name and Address (if Different)</b>

<b>A. Historic Name</b>	
<b>C. Other Name(s)</b>	

<b>N. Ownership</b>	Private	<input checked="" type="checkbox"/>	Local	<input type="checkbox"/>	Federal	<input type="checkbox"/>	State	<input type="checkbox"/>	Mix	<input type="checkbox"/>
---------------------	---------	-------------------------------------	-------	--------------------------	---------	--------------------------	-------	--------------------------	-----	--------------------------

<b>P. UTM X and Y Coordinates</b>	740880.795903941	4273936.3596397
-----------------------------------	------------------	-----------------

<b>City Parcel Identification Number</b>	260000150	<b>Additional City Identification Number</b>	260000150
--	-----------	--	-----------

<b>2A. Architect / Builder / Designer / Engineer</b>

<b>2B. Architectural Style</b>
65 Bungalow/Craftsman

<b>2C. Property Type</b>
69 Other Vernacular

<b>2D. Construction Date</b>	c.	1915
------------------------------	----	------

<b>2E. Alteration Dates</b>	#Name	<b>2F. Date Rebuilt</b>	
		<b>2G. Date Moved</b>	
		<b>2H. Demo Date</b>	

<b>2J. Historic Function</b>
02 Commerce/Trade

<b>2K. Historic Sub-Function</b>
20 Other: Service Station

<b>Present Function</b>
02 Commerce/Trade
20 Other: Service Station

<b>Q. Area(s) of Significance/Contexts</b>
030 Architecture
070 Community Planning and Development

<b>NR Eligibility</b>	Contributing to district
-----------------------	--------------------------

<b>Integrity</b>
Good to Fair

<b>Survey Report</b>
Dutchtown Survey

<b>Preparer</b>	<b>Survey Date</b>
Historic Preservation Services, LLC	2002 -- 2003

<b>2M. Resource Type</b>	Building
--------------------------	----------

<b>2N. Stories</b>	
Primary Structure	1
Secondary Structure	

<b>2O. Structural Systems</b>
LB Load Bearing Brick

<b>2P. Wall Materials</b>
30 Brick

<b>2Q. Other Materials</b>

<b>2R. Roof Shapes</b>
FT Flat
HP Hipped

<b>2S. Roof Materials</b>
01 None Listed
99 Other: Composition Shingle

<b>2T. Roof Features</b>

<b>2U. Foundation Materials</b>
40 Stone

<b>2V. Porch Type</b>
ST Stoop

<b>2W. Plan Code</b>
IR Irregular

<b>2Z. Sources</b>
Sanborn maps, plat maps, and building permits.





NEBRASKA



48 9696

<b>D. Address / Location</b>		
2905	Osage	St.
<b>E. City</b>	St. Louis, MO 63118	<b>B. County</b> 191 St. Louis

<b>2I. Owner's Name and Address (if Different)</b>

<b>A. Historic Name</b>	
<b>C. Other Name(s)</b>	

<b>N. Ownership</b>	Private	<input checked="" type="checkbox"/>	Local	<input type="checkbox"/>	Federal	<input type="checkbox"/>	State	<input type="checkbox"/>	Mix	<input type="checkbox"/>
---------------------	---------	-------------------------------------	-------	--------------------------	---------	--------------------------	-------	--------------------------	-----	--------------------------

<b>P. UTM X and Y Coordinates</b>	740883.297638652	4273993.18830657
-----------------------------------	------------------	------------------

<b>City Parcel Identification Number</b>	257000310	<b>Additional City Identification Number</b>	257000310
--	-----------	--	-----------

<b>2A. Architect / Builder / Designer / Engineer</b>
Frank Kretzer (1909)

<b>2B. Architectural Style</b>

<b>2C. Property Type</b>
67 Multi-Entry with Display Window(s)

<b>2D. Construction Date</b>	1909		
<b>2E. Alteration Dates</b>	#Name	<b>2F. Date Rebuilt</b>	
		<b>2G. Date Moved</b>	
		<b>2H. Demo Date</b>	

<b>2J. Historic Function</b>
02 Commerce/Trade
01 Domestic

<b>2K. Historic Sub-Function</b>

<b>Present Function</b>
02 Commerce/Trade
01 Domestic

<b>Q. Area(s) of Significance/Contexts</b>
030 Architecture
070 Community Planning and Development

<b>NR Eligibility</b>	Contributing to district
-----------------------	--------------------------

<b>Integrity</b>
Good to Fair

<b>Survey Report</b>
Dutchtown Survey

<b>Preparer</b>	<b>Survey Date</b>
Historic Preservation Services, LLC	2002 -- 2003

<b>2M. Resource Type</b>	Building
--------------------------	----------

<b>2N. Stories</b>	
Primary Structure	2
Secondary Structure	

<b>2O. Structural Systems</b>
LB Load Bearing Brick

<b>2P. Wall Materials</b>
30 Brick

<b>2Q. Other Materials</b>

<b>2R. Roof Shapes</b>
FT Flat
PR Parapet

<b>2S. Roof Materials</b>
01 None Listed

<b>2T. Roof Features</b>

<b>2U. Foundation Materials</b>
40 Stone

<b>2V. Porch Type</b>
ST Stoop

<b>2W. Plan Code</b>
SQ Square

<b>2Z. Sources</b>
Sanborn maps, plat maps, and building permits.



<b>D. Address / Location</b>		
2907	Osage	St.
<b>E. City</b> St. Louis, MO 63118	<b>B. County</b>	191 St. Louis

<b>2I. Owner's Name and Address (if Different)</b>

<b>A. Historic Name</b>	
<b>C. Other Name(s)</b>	

<b>N. Ownership</b>	Private	<input checked="" type="checkbox"/>	Local	<input type="checkbox"/>	Federal	<input type="checkbox"/>	State	<input type="checkbox"/>	Mix	<input type="checkbox"/>
---------------------	---------	-------------------------------------	-------	--------------------------	---------	--------------------------	-------	--------------------------	-----	--------------------------

<b>P. UTM X and Y Coordinates</b>	740873.422739235	4273994.4909633
-----------------------------------	------------------	-----------------

<b>City Parcel Identification Number</b>	257000320	<b>Additional City Identification Number</b>	257000320
--	-----------	--	-----------

--

<b>2A. Architect / Builder / Designer / Engineer</b>

<b>2B. Architectural Style</b>

<b>2C. Property Type</b>
69 Other: One-part Commercial

<b>2D. Construction Date</b>	c.	1930
------------------------------	----	------

<b>2E. Alteration Dates</b>	#Name	<b>2F. Date Rebuilt</b>	
		<b>2G. Date Moved</b>	
		<b>2H. Demo Date</b>	

<b>2J. Historic Function</b>
02 Commerce/Trade
01 Domestic

<b>2K. Historic Sub-Function</b>

<b>Present Function</b>
18 Unknown

<b>Q. Area(s) of Significance/Contexts</b>
030 Architecture
070 Community Planning and Development

<b>NR Eligibility</b>	Contributing to district
-----------------------	--------------------------

<b>Integrity</b>
Good to Fair

<b>Survey Report</b>
Dutchtown Survey

<b>Preparer</b>	<b>Survey Date</b>
Historic Preservation Services, LLC	2002 -- 2003

<b>2M. Resource Type</b>	Building
--------------------------	----------

<b>2N. Stories</b>
Primary Structure
Secondary Structure

<b>2O. Structural Systems</b>
UD Undetermined

<b>2P. Wall Materials</b>
01 None Listed

<b>2Q. Other Materials</b>

<b>2R. Roof Shapes</b>
01 None Listed

<b>2S. Roof Materials</b>
01 None Listed

<b>2T. Roof Features</b>

<b>2U. Foundation Materials</b>
01 None Listed

<b>2V. Porch Type</b>
01 None Listed

<b>2W. Plan Code</b>
01 None Listed

<b>2Z. Sources</b>
Sanborn maps, plat maps, and building permits.





<b>D. Address / Location</b>		
2908	Osage	St.
<b>E. City</b>	St. Louis, MO 63118	<b>B. County</b> 191 St. Louis

<b>2I. Owner's Name and Address (if Different)</b>

<b>A. Historic Name</b>	
<b>C. Other Name(s)</b>	

<b>N. Ownership</b>	Private	<input checked="" type="checkbox"/>	Local	<input type="checkbox"/>	Federal	<input type="checkbox"/>	State	<input type="checkbox"/>	Mix	<input type="checkbox"/>
---------------------	---------	-------------------------------------	-------	--------------------------	---------	--------------------------	-------	--------------------------	-----	--------------------------

<b>P. UTM X and Y Coordinates</b>	740864.102042044	4273938.4951915
-----------------------------------	------------------	-----------------

<b>City Parcel Identification Number</b>	260000140	<b>Additional City Identification Number</b>	260000140
--	-----------	--	-----------

<b>2A. Architect / Builder / Designer / Engineer</b>

<b>2B. Architectural Style</b>

<b>2C. Property Type</b>
19 Side Hall

<b>2D. Construction Date</b>	c.	1885
<b>2E. Alteration Dates</b>	#Name	<b>2F. Date Rebuilt</b>
		<b>2G. Date Moved</b>
		<b>2H. Demo Date</b>

<b>2J. Historic Function</b>
01 Domestic

<b>2K. Historic Sub-Function</b>
01A Single Dwelling

<b>Present Function</b>
01 Domestic
01A Single Dwelling

<b>Q. Area(s) of Significance/Contexts</b>
030 Architecture
070 Community Planning and Development

<b>NR Eligibility</b>	Contributing to district
-----------------------	--------------------------

<b>Integrity</b>
Excellent

<b>Survey Report</b>
Dutchtown Survey

<b>Preparer</b>	<b>Survey Date</b>
Historic Preservation Services, LLC	2002 -- 2003

<b>2M. Resource Type</b>	Building
--------------------------	----------

<b>2N. Stories</b>	
Primary Structure	2
Secondary Structure	

<b>2O. Structural Systems</b>
LB Load Bearing Brick

<b>2P. Wall Materials</b>
30 Brick

<b>2Q. Other Materials</b>

<b>2R. Roof Shapes</b>
GB Gable: Side

<b>2S. Roof Materials</b>
64 Asbestos

<b>2T. Roof Features</b>

<b>2U. Foundation Materials</b>
40 Stone

<b>2V. Porch Type</b>
ST Stoop

<b>2W. Plan Code</b>
RC Rectangle

<b>2Z. Sources</b>
1908 Sanborn maps (Volume 8).





<b>D. Address / Location</b>		
2910	Osage	St.
<b>E. City</b> St. Louis, MO 63118	<b>B. County</b>	191 St. Louis

<b>2I. Owner's Name and Address (if Different)</b>

<b>A. Historic Name</b>	
<b>C. Other Name(s)</b>	

<b>N. Ownership</b>	Private	<input checked="" type="checkbox"/>	Local	<input type="checkbox"/>	Federal	<input type="checkbox"/>	State	<input type="checkbox"/>	Mix	<input type="checkbox"/>
---------------------	---------	-------------------------------------	-------	--------------------------	---------	--------------------------	-------	--------------------------	-----	--------------------------

<b>P. UTM X and Y Coordinates</b>	740853.191303846	4273939.93086986
-----------------------------------	------------------	------------------

<b>City Parcel Identification Number</b>	260000130	<b>Additional City Identification Number</b>	260000130
--	-----------	--	-----------

<b>2A. Architect / Builder / Designer / Engineer</b>

<b>2B. Architectural Style</b>

<b>2C. Property Type</b>
19 Side Hall

<b>2D. Construction Date</b>		s.	1908
<b>2E. Alteration Dates</b>	#Name	<b>2F. Date Rebuilt</b>	
		<b>2G. Date Moved</b>	
		<b>2H. Demo Date</b>	

<b>2J. Historic Function</b>
01 Domestic

<b>2K. Historic Sub-Function</b>
01A Single Dwelling

<b>Present Function</b>
01 Domestic
01A Single Dwelling

<b>Q. Area(s) of Significance/Contexts</b>
030 Architecture
070 Community Planning and Development

<b>NR Eligibility</b>	Contributing to district
-----------------------	--------------------------

<b>Integrity</b>
Excellent

<b>Survey Report</b>
Dutchtown Survey

<b>Preparer</b>	<b>Survey Date</b>
Historic Preservation Services, LLC	2002 -- 2003

<b>2M. Resource Type</b>	Building
--------------------------	----------

<b>2N. Stories</b>	
Primary Structure	2
Secondary Structure	

<b>2O. Structural Systems</b>
LB Load Bearing Brick

<b>2P. Wall Materials</b>
30 Brick

<b>2Q. Other Materials</b>

<b>2R. Roof Shapes</b>
FT Flat
PR Parapet

<b>2S. Roof Materials</b>
01 None Listed

<b>2T. Roof Features</b>

<b>2U. Foundation Materials</b>
40 Stone

<b>2V. Porch Type</b>
AW Awning

<b>2W. Plan Code</b>
RC Rectangle

<b>2Z. Sources</b>
1908 Sanborn maps (Volume 8).



2970





<b>D. Address / Location</b>		
2911	Osage	St.
<b>E. City</b> St. Louis, MO 63118	<b>B. County</b> 191 St. Louis	

<b>2I. Owner's Name and Address (if Different)</b>

<b>A. Historic Name</b>	
<b>C. Other Name(s)</b>	

<b>N. Ownership</b>	Private	<input checked="" type="checkbox"/>	Local	<input type="checkbox"/>	Federal	<input type="checkbox"/>	State	<input type="checkbox"/>	Mix	<input type="checkbox"/>
---------------------	---------	-------------------------------------	-------	--------------------------	---------	--------------------------	-------	--------------------------	-----	--------------------------

<b>P. UTM X and Y Coordinates</b>	740863.999788978	4273995.74436663
-----------------------------------	------------------	------------------

<b>City Parcel Identification Number</b>	257000330	<b>Additional City Identification Number</b>	257000330
--	-----------	--	-----------

<b>2A. Architect / Builder / Designer / Engineer</b>
J. Hartman (1924)

<b>2B. Architectural Style</b>
65 Bungalow/Craftsman

<b>2C. Property Type</b>
22 Bungalow/Bungalowoid

<b>2D. Construction Date</b>	c.	1908
<b>2E. Alteration Dates</b>	#Name	<b>2F. Date Rebuilt</b>
		<b>2G. Date Moved</b>
		<b>2H. Demo Date</b>

<b>2J. Historic Function</b>
01 Domestic

<b>2K. Historic Sub-Function</b>
01A Single Dwelling

<b>Present Function</b>
01 Domestic
01A Single Dwelling

<b>Q. Area(s) of Significance/Contexts</b>
030 Architecture
070 Community Planning and Development

<b>NR Eligibility</b>	Contributing to district
-----------------------	--------------------------

<b>Integrity</b>
Good to Fair

<b>Survey Report</b>
Dutchtown Survey

<b>Preparer</b>	<b>Survey Date</b>
Historic Preservation Services, LLC	2002 -- 2003

<b>2M. Resource Type</b>	Building
--------------------------	----------

<b>2N. Stories</b>	
Primary Structure	1
Secondary Structure	

<b>2O. Structural Systems</b>
LB Load Bearing Brick

<b>2P. Wall Materials</b>
30 Brick

<b>2Q. Other Materials</b>

<b>2R. Roof Shapes</b>
GB Gable: Side

<b>2S. Roof Materials</b>
99 Other: Composition Shingle

<b>2T. Roof Features</b>
DR Dormer: Gable

<b>2U. Foundation Materials</b>
40 Stone

<b>2V. Porch Type</b>
FU Full

<b>2W. Plan Code</b>
IR Irregular

<b>2Z. Sources</b>
Sanborn maps, plat maps, and building permits.







<b>D. Address / Location</b>		
2915	Osage	St.
<b>E. City</b>	St. Louis, MO 63118	<b>B. County</b> 191 St. Louis

<b>2I. Owner's Name and Address (if Different)</b>

<b>A. Historic Name</b>	
<b>C. Other Name(s)</b>	

<b>N. Ownership</b>	Private	<input checked="" type="checkbox"/>	Local	<input type="checkbox"/>	Federal	<input type="checkbox"/>	State	<input type="checkbox"/>	Mix	<input type="checkbox"/>
---------------------	---------	-------------------------------------	-------	--------------------------	---------	--------------------------	-------	--------------------------	-----	--------------------------

<b>P. UTM X and Y Coordinates</b>	740854.986179036	4273996.93453992
-----------------------------------	------------------	------------------

<b>City Parcel Identification Number</b>	257000340	<b>Additional City Identification Number</b>	257000340
--	-----------	--	-----------

<b>2A. Architect / Builder / Designer / Engineer</b>
L. Roser (1909)

<b>2B. Architectural Style</b>

<b>2C. Property Type</b>
52 2-Family Flat

<b>2D. Construction Date</b>	1909		
<b>2E. Alteration Dates</b>	#Name	<b>2F. Date Rebuilt</b>	
		<b>2G. Date Moved</b>	
		<b>2H. Demo Date</b>	

<b>2J. Historic Function</b>
01 Domestic

<b>2K. Historic Sub-Function</b>
01B Multiple Dwelling

<b>Present Function</b>
01 Domestic
01B Multiple Dwelling

<b>Q. Area(s) of Significance/Contexts</b>
030 Architecture
070 Community Planning and Development

<b>NR Eligibility</b>	Contributing to district
-----------------------	--------------------------

<b>Integrity</b>
Good to Fair

<b>Survey Report</b>
Dutchtown Survey

<b>Preparer</b>	<b>Survey Date</b>
Historic Preservation Services, LLC	2002 -- 2003

<b>2M. Resource Type</b>	Building
--------------------------	----------

<b>2N. Stories</b>	
Primary Structure	2
Secondary Structure	

<b>2O. Structural Systems</b>
LB Load Bearing Brick

<b>2P. Wall Materials</b>
30 Brick

<b>2Q. Other Materials</b>

<b>2R. Roof Shapes</b>
FT Flat
PR Parapet

<b>2S. Roof Materials</b>
01 None Listed

<b>2T. Roof Features</b>

<b>2U. Foundation Materials</b>
40 Stone

<b>2V. Porch Type</b>
R1 Recessed-1 Story

<b>2W. Plan Code</b>
RC Rectangle

<b>2Z. Sources</b>
Sanborn maps, plat maps, and building permits.





<b>D. Address / Location</b>		
2916	Osage	St.
<b>E. City</b> St. Louis, MO 63118	<b>B. County</b>	191 St. Louis

<b>2I. Owner's Name and Address (if Different)</b>

<b>A. Historic Name</b>	
<b>C. Other Name(s)</b>	

<b>N. Ownership</b>	Private	<input checked="" type="checkbox"/>	Local	<input type="checkbox"/>	Federal	<input type="checkbox"/>	State	<input type="checkbox"/>	Mix	<input type="checkbox"/>
---------------------	---------	-------------------------------------	-------	--------------------------	---------	--------------------------	-------	--------------------------	-----	--------------------------

<b>P. UTM X and Y Coordinates</b>	740841.922783277	4273941.41418166
-----------------------------------	------------------	------------------

<b>City Parcel Identification Number</b>	260000120	<b>Additional City Identification Number</b>	260000120
--	-----------	--	-----------

--

<b>2A. Architect / Builder / Designer / Engineer</b>
Hy. Koehler (1912)
Wm. Driemeyer (1921)

<b>2B. Architectural Style</b>

<b>2C. Property Type</b>
52 2-Family Flat

<b>2D. Construction Date</b>	c.	1900
------------------------------	----	------

<b>2E. Alteration Dates</b>	#Name	<b>2F. Date Rebuilt</b>	
		<b>2G. Date Moved</b>	
		<b>2H. Demo Date</b>	

<b>2J. Historic Function</b>
01 Domestic

<b>2K. Historic Sub-Function</b>
01B Multiple Dwelling

<b>Present Function</b>
01 Domestic
01B Multiple Dwelling

<b>Q. Area(s) of Significance/Contexts</b>
030 Architecture
070 Community Planning and Development

<b>NR Eligibility</b>	Contributing to district
-----------------------	--------------------------

<b>Integrity</b>
Excellent

<b>Survey Report</b>
Dutchtown Survey

<b>Preparer</b>	<b>Survey Date</b>
Historic Preservation Services, LLC	2002 -- 2003

<b>2M. Resource Type</b>	Building
--------------------------	----------

<b>2N. Stories</b>	
Primary Structure	2
Secondary Structure	

<b>2O. Structural Systems</b>
LB Load Bearing Brick

<b>2P. Wall Materials</b>
30 Brick

<b>2Q. Other Materials</b>

<b>2R. Roof Shapes</b>
FD Flounder

<b>2S. Roof Materials</b>
63 Asphalt

<b>2T. Roof Features</b>

<b>2U. Foundation Materials</b>
40 Stone

<b>2V. Porch Type</b>
SI Side

<b>2W. Plan Code</b>
RC Rectangle

<b>2Z. Sources</b>
1908 Sanborn maps (Volume 8).







<b>D. Address / Location</b>		
2919	Osage	St.
<b>E. City</b> St. Louis, MO 63118	<b>B. County</b>	191 St. Louis

<b>2I. Owner's Name and Address (if Different)</b>

<b>A. Historic Name</b>	
<b>C. Other Name(s)</b>	

<b>N. Ownership</b>	Private	<input checked="" type="checkbox"/>	Local	<input type="checkbox"/>	Federal	<input type="checkbox"/>	State	<input type="checkbox"/>	Mix	<input type="checkbox"/>
---------------------	---------	-------------------------------------	-------	--------------------------	---------	--------------------------	-------	--------------------------	-----	--------------------------

<b>P. UTM X and Y Coordinates</b>	740837.139308265	4273987.52565877
-----------------------------------	------------------	------------------

<b>City Parcel Identification Number</b>	257000015	<b>Additional City Identification Number</b>	257000015
--	-----------	--	-----------

<b>2A. Architect / Builder / Designer / Engineer</b>

<b>2B. Architectural Style</b>

<b>2C. Property Type</b>
54 Walk-Up

<b>2D. Construction Date</b>	1927		
<b>2E. Alteration Dates</b>	#Name	<b>2F. Date Rebuilt</b>	
		<b>2G. Date Moved</b>	
		<b>2H. Demo Date</b>	

<b>2J. Historic Function</b>
01 Domestic

<b>2K. Historic Sub-Function</b>
01B Multiple Dwelling

<b>Present Function</b>
01 Domestic
01B Multiple Dwelling

<b>Q. Area(s) of Significance/Contexts</b>
030 Architecture
070 Community Planning and Development

<b>NR Eligibility</b>	Contributing to district
-----------------------	--------------------------

<b>Integrity</b>
Good to Fair

<b>Survey Report</b>
Dutchtown Survey

<b>Preparer</b>	<b>Survey Date</b>
Historic Preservation Services, LLC	2002 -- 2003

<b>2M. Resource Type</b>	Building
--------------------------	----------

<b>2N. Stories</b>	
Primary Structure	2
Secondary Structure	

<b>2O. Structural Systems</b>
LB Load Bearing Brick

<b>2P. Wall Materials</b>
30 Brick

<b>2Q. Other Materials</b>

<b>2R. Roof Shapes</b>
FT Flat
PR Parapet

<b>2S. Roof Materials</b>
01 None Listed

<b>2T. Roof Features</b>

<b>2U. Foundation Materials</b>
40 Stone

<b>2V. Porch Type</b>
ST Stoop

<b>2W. Plan Code</b>
IR Irregular

<b>2Z. Sources</b>
Sanborn maps, plat maps, and building permits.





<b>D. Address / Location</b>		
3001	Osage	St.
<b>E. City</b>	St. Louis, MO 63118	<b>B. County</b> 191 St. Louis

<b>2I. Owner's Name and Address (if Different)</b>

<b>A. Historic Name</b>	
<b>C. Other Name(s)</b>	

<b>N. Ownership</b>	Private	<input checked="" type="checkbox"/>	Local	<input type="checkbox"/>	Federal	<input type="checkbox"/>	State	<input type="checkbox"/>	Mix	<input type="checkbox"/>
---------------------	---------	-------------------------------------	-------	--------------------------	---------	--------------------------	-------	--------------------------	-----	--------------------------

<b>P. UTM X and Y Coordinates</b>	740791.603416047	4274005.54449791
-----------------------------------	------------------	------------------

<b>City Parcel Identification Number</b>	257100330	<b>Additional City Identification Number</b>	257100330
--	-----------	--	-----------

<b>2A. Architect / Builder / Designer / Engineer</b>
F. McInerney (1914)

<b>2B. Architectural Style</b>

<b>2C. Property Type</b>
53 4-Family Flat

<b>2D. Construction Date</b>	1914		
<b>2E. Alteration Dates</b>	#Name	<b>2F. Date Rebuilt</b>	
		<b>2G. Date Moved</b>	
		<b>2H. Demo Date</b>	

<b>2J. Historic Function</b>
01 Domestic

<b>2K. Historic Sub-Function</b>
01B Multiple Dwelling

<b>Present Function</b>
01 Domestic
01B Multiple Dwelling

<b>Q. Area(s) of Significance/Contexts</b>
030 Architecture
070 Community Planning and Development

<b>NR Eligibility</b>	Contributing to district
-----------------------	--------------------------

<b>Integrity</b>
Good to Fair

<b>Survey Report</b>
Dutchtown Survey

<b>Preparer</b>	<b>Survey Date</b>
Historic Preservation Services, LLC	2002 -- 2003

<b>2M. Resource Type</b>	Building
--------------------------	----------

<b>2N. Stories</b>	
Primary Structure	2
Secondary Structure	

<b>2O. Structural Systems</b>
LB Load Bearing Brick

<b>2P. Wall Materials</b>
30 Brick

<b>2Q. Other Materials</b>

<b>2R. Roof Shapes</b>
FT Flat
PR Parapet

<b>2S. Roof Materials</b>
01 None Listed

<b>2T. Roof Features</b>

<b>2U. Foundation Materials</b>
40 Stone

<b>2V. Porch Type</b>
CB Central Bay

<b>2W. Plan Code</b>
RC Rectangle

<b>2Z. Sources</b>
Sanborn maps, plat maps, and building permits.



<b>D. Address / Location</b>		
3002	Osage	St.
<b>E. City</b>	St. Louis, MO 63118	<b>B. County</b> 191 St. Louis

<b>2I. Owner's Name and Address (if Different)</b>

<b>A. Historic Name</b>	
<b>C. Other Name(s)</b>	

<b>N. Ownership</b>	Private	<input checked="" type="checkbox"/>	Local	<input type="checkbox"/>	Federal	<input type="checkbox"/>	State	<input type="checkbox"/>	Mix	<input type="checkbox"/>
---------------------	---------	-------------------------------------	-------	--------------------------	---------	--------------------------	-------	--------------------------	-----	--------------------------

<b>P. UTM X and Y Coordinates</b>	740785.127550036	4273949.03629954
-----------------------------------	------------------	------------------

<b>City Parcel Identification Number</b>	259900150	<b>Additional City Identification Number</b>	259900150
--	-----------	--	-----------

--

<b>2A. Architect / Builder / Designer / Engineer</b>

<b>2B. Architectural Style</b>

<b>2C. Property Type</b>
59 Multi-Family Undetermined

<b>2D. Construction Date</b>	1877
------------------------------	------

<b>2E. Alteration Dates</b>	#Name	<b>2F. Date Rebuilt</b>	
		<b>2G. Date Moved</b>	
		<b>2H. Demo Date</b>	

<b>2J. Historic Function</b>
01 Domestic

<b>2K. Historic Sub-Function</b>
01B Multiple Dwelling

<b>Present Function</b>
01 Domestic
01B Multiple Dwelling

<b>Q. Area(s) of Significance/Contexts</b>
030 Architecture
070 Community Planning and Development

<b>NR Eligibility</b>	Non-contributing to district
-----------------------	------------------------------

<b>Integrity</b>
Poor

<b>Survey Report</b>
Dutchtown Survey

<b>Preparer</b>	<b>Survey Date</b>
Historic Preservation Services, LLC	2002 -- 2003

<b>2M. Resource Type</b>	Building
--------------------------	----------

<b>2N. Stories</b>	
Primary Structure	1
Secondary Structure	

<b>2O. Structural Systems</b>
BF Balloon Frame

<b>2P. Wall Materials</b>
92 Vinyl

<b>2Q. Other Materials</b>

<b>2R. Roof Shapes</b>
MN Mansard

<b>2S. Roof Materials</b>
63 Asphalt

<b>2T. Roof Features</b>

<b>2U. Foundation Materials</b>
40 Stone

<b>2V. Porch Type</b>
FU Full

<b>2W. Plan Code</b>
SQ Square

<b>2Z. Sources</b>
1908 Sanborn maps (Volume 8).





<b>D. Address / Location</b>		
3004	Osage	St.
<b>E. City</b>	St. Louis, MO 63118	<b>B. County</b> 191 St. Louis

<b>2I. Owner's Name and Address (if Different)</b>

<b>A. Historic Name</b>	
<b>C. Other Name(s)</b>	

<b>N. Ownership</b>	Private	<input checked="" type="checkbox"/>	Local	<input type="checkbox"/>	Federal	<input type="checkbox"/>	State	<input type="checkbox"/>	Mix	<input type="checkbox"/>
---------------------	---------	-------------------------------------	-------	--------------------------	---------	--------------------------	-------	--------------------------	-----	--------------------------

<b>P. UTM X and Y Coordinates</b>	740776.465720893	4273950.13300672
-----------------------------------	------------------	------------------

<b>City Parcel Identification Number</b>	259900140	<b>Additional City Identification Number</b>	259900140
--	-----------	--	-----------

<b>2A. Architect / Builder / Designer / Engineer</b>
Gerhard Segbers (1901)
A. Stohlman (1914)

<b>2B. Architectural Style</b>

<b>2C. Property Type</b>
19 Side Hall

<b>2D. Construction Date</b>	1901		
<b>2E. Alteration Dates</b>	#Name	<b>2F. Date Rebuilt</b>	
		<b>2G. Date Moved</b>	
		<b>2H. Demo Date</b>	

<b>2J. Historic Function</b>
01 Domestic

<b>2K. Historic Sub-Function</b>

<b>Present Function</b>
01 Domestic

<b>Q. Area(s) of Significance/Contexts</b>
030 Architecture
070 Community Planning and Development

<b>NR Eligibility</b>	Contributing to district
-----------------------	--------------------------

<b>Integrity</b>
Good to Fair

<b>Survey Report</b>
Dutchtown Survey

<b>Preparer</b>	<b>Survey Date</b>
Historic Preservation Services, LLC	2002 -- 2003

<b>2M. Resource Type</b>	Building
--------------------------	----------

<b>2N. Stories</b>	
Primary Structure	2
Secondary Structure	

<b>2O. Structural Systems</b>
LB Load Bearing Brick

<b>2P. Wall Materials</b>
30 Brick

<b>2Q. Other Materials</b>

<b>2R. Roof Shapes</b>
FT Flat
PR Parapet

<b>2S. Roof Materials</b>
01 None Listed

<b>2T. Roof Features</b>

<b>2U. Foundation Materials</b>
40 Stone

<b>2V. Porch Type</b>
ST Stoop

<b>2W. Plan Code</b>
RC Rectangle

<b>2Z. Sources</b>
1908 Sanborn maps (Volume 8).





<b>D. Address / Location</b>		
3005	Osage	St.
<b>E. City</b>	St. Louis, MO 63118	<b>B. County</b> 191 St. Louis

<b>2I. Owner's Name and Address (if Different)</b>

<b>A. Historic Name</b>	
<b>C. Other Name(s)</b>	

<b>N. Ownership</b>	Private	<input checked="" type="checkbox"/>	Local	<input type="checkbox"/>	Federal	<input type="checkbox"/>	State	<input type="checkbox"/>	Mix	<input type="checkbox"/>
---------------------	---------	-------------------------------------	-------	--------------------------	---------	--------------------------	-------	--------------------------	-----	--------------------------

<b>P. UTM X and Y Coordinates</b>	740782.566750039	4274006.6258472
-----------------------------------	------------------	-----------------

<b>City Parcel Identification Number</b>	257100335	<b>Additional City Identification Number</b>	257100335
--	-----------	--	-----------

<b>2A. Architect / Builder / Designer / Engineer</b>
F. McInerney (1914)

<b>2B. Architectural Style</b>

<b>2C. Property Type</b>
53 4-Family Flat

<b>2D. Construction Date</b>	1914		
<b>2E. Alteration Dates</b>	#Name	<b>2F. Date Rebuilt</b>	
		<b>2G. Date Moved</b>	
		<b>2H. Demo Date</b>	

<b>2J. Historic Function</b>
01 Domestic

<b>2K. Historic Sub-Function</b>
01B Multiple Dwelling

<b>Present Function</b>
01 Domestic
01B Multiple Dwelling

<b>Q. Area(s) of Significance/Contexts</b>
030 Architecture
070 Community Planning and Development

<b>NR Eligibility</b>	Contributing to district
-----------------------	--------------------------

<b>Integrity</b>
Good to Fair

<b>Survey Report</b>
Dutchtown Survey

<b>Preparer</b>	<b>Survey Date</b>
Historic Preservation Services, LLC	2002 -- 2003

<b>2M. Resource Type</b>	Building
--------------------------	----------

<b>2N. Stories</b>	
Primary Structure	2
Secondary Structure	

<b>2O. Structural Systems</b>
LB Load Bearing Brick

<b>2P. Wall Materials</b>
30 Brick

<b>2Q. Other Materials</b>
----------------------------

<b>2R. Roof Shapes</b>
FT Flat
PR Parapet

<b>2S. Roof Materials</b>
01 None Listed

<b>2T. Roof Features</b>
--------------------------

<b>2U. Foundation Materials</b>
40 Stone

<b>2V. Porch Type</b>
CB Central Bay: Balcony

<b>2W. Plan Code</b>
RC Rectangle

<b>2Z. Sources</b>
Sanborn maps, plat maps, and building permits.





<b>D. Address / Location</b>		
3006-08	Osage	St.
<b>E. City</b>	St. Louis, MO 63118	<b>B. County</b> 191 St. Louis

<b>2I. Owner's Name and Address (if Different)</b>

<b>A. Historic Name</b>	
<b>C. Other Name(s)</b>	

<b>N. Ownership</b>	Private	<input checked="" type="checkbox"/>	Local	<input type="checkbox"/>	Federal	<input type="checkbox"/>	State	<input type="checkbox"/>	Mix	<input type="checkbox"/>
---------------------	---------	-------------------------------------	-------	--------------------------	---------	--------------------------	-------	--------------------------	-----	--------------------------

<b>P. UTM X and Y Coordinates</b>	740765.421754852	4273951.60447144
-----------------------------------	------------------	------------------

<b>City Parcel Identification Number</b>	259900130	<b>Additional City Identification Number</b>	259900130
--	-----------	--	-----------

<b>2A. Architect / Builder / Designer / Engineer</b>
J. Flavin (1913)

<b>2B. Architectural Style</b>

<b>2C. Property Type</b>
53 4-Family Flat

<b>2D. Construction Date</b>	1913		
<b>2E. Alteration Dates</b>	#Name	<b>2F. Date Rebuilt</b>	
		<b>2G. Date Moved</b>	
		<b>2H. Demo Date</b>	

<b>2J. Historic Function</b>
01 Domestic

<b>2K. Historic Sub-Function</b>
01B Multiple Dwelling

<b>Present Function</b>
01 Domestic
01B Multiple Dwelling

<b>Q. Area(s) of Significance/Contexts</b>
030 Architecture
070 Community Planning and Development

<b>NR Eligibility</b>	Contributing to district
-----------------------	--------------------------

<b>Integrity</b>
Good to Fair

<b>Survey Report</b>
Dutchtown Survey

<b>Preparer</b>	<b>Survey Date</b>
Historic Preservation Services, LLC	2002 -- 2003

<b>2M. Resource Type</b>	Building
--------------------------	----------

<b>2N. Stories</b>	
Primary Structure	2
Secondary Structure	

<b>2O. Structural Systems</b>
LB Load Bearing Brick

<b>2P. Wall Materials</b>
30 Brick

<b>2Q. Other Materials</b>

<b>2R. Roof Shapes</b>
FT Flat
PR Parapet

<b>2S. Roof Materials</b>
01 None Listed

<b>2T. Roof Features</b>

<b>2U. Foundation Materials</b>
40 Stone

<b>2V. Porch Type</b>
TQ Three-Quarter

<b>2W. Plan Code</b>
SQ Square

<b>2Z. Sources</b>
Sanborn maps, plat maps, and building permits.



<b>D. Address / Location</b>		
3009	Osage	St.
<b>E. City</b>	St. Louis, MO 63118	<b>B. County</b> 191 St. Louis

<b>2I. Owner's Name and Address (if Different)</b>

<b>A. Historic Name</b>	
<b>C. Other Name(s)</b>	

<b>N. Ownership</b>	Private	<input checked="" type="checkbox"/>	Local	<input type="checkbox"/>	Federal	<input type="checkbox"/>	State	<input type="checkbox"/>	Mix	<input type="checkbox"/>
---------------------	---------	-------------------------------------	-------	--------------------------	---------	--------------------------	-------	--------------------------	-----	--------------------------

<b>P. UTM X and Y Coordinates</b>	740769.491853934	4274008.3914766
-----------------------------------	------------------	-----------------

<b>City Parcel Identification Number</b>	257100350	<b>Additional City Identification Number</b>	257100350
--	-----------	--	-----------

<b>2A. Architect / Builder / Designer / Engineer</b>
A. Degenhardt (1909)

<b>2B. Architectural Style</b>

<b>2C. Property Type</b>
52 2-Family Flat

<b>2D. Construction Date</b>	1909		
<b>2E. Alteration Dates</b>	#Name	<b>2F. Date Rebuilt</b>	
		<b>2G. Date Moved</b>	
		<b>2H. Demo Date</b>	

<b>2J. Historic Function</b>
01 Domestic

<b>2K. Historic Sub-Function</b>
01B Multiple Dwelling

<b>Present Function</b>
01 Domestic
01B Multiple Dwelling

<b>Q. Area(s) of Significance/Contexts</b>
030 Architecture
070 Community Planning and Development

<b>NR Eligibility</b>	Contributing to district
-----------------------	--------------------------

<b>Integrity</b>
Good to Fair

<b>Survey Report</b>
Dutchtown Survey

<b>Preparer</b>	<b>Survey Date</b>
Historic Preservation Services, LLC	2002 -- 2003

<b>2M. Resource Type</b>	Building
--------------------------	----------

<b>2N. Stories</b>	
Primary Structure	2
Secondary Structure	

<b>2O. Structural Systems</b>
LB Load Bearing Brick

<b>2P. Wall Materials</b>
30 Brick

<b>2Q. Other Materials</b>

<b>2R. Roof Shapes</b>
FT Flat
PR Parapet

<b>2S. Roof Materials</b>
01 None Listed

<b>2T. Roof Features</b>

<b>2U. Foundation Materials</b>
40 Stone

<b>2V. Porch Type</b>
R1 Recessed-1 Story

<b>2W. Plan Code</b>
RC Rectangle

<b>2Z. Sources</b>
Sanborn maps, plat maps, and building permits.







<b>D. Address / Location</b>		
3011	Osage	St.
<b>E. City</b>	St. Louis, MO 63118	<b>B. County</b> 191 St. Louis

<b>2I. Owner's Name and Address (if Different)</b>

<b>A. Historic Name</b>	
<b>C. Other Name(s)</b>	

<b>N. Ownership</b>	Private	<input checked="" type="checkbox"/>	Local	<input type="checkbox"/>	Federal	<input type="checkbox"/>	State	<input type="checkbox"/>	Mix	<input type="checkbox"/>
---------------------	---------	-------------------------------------	-------	--------------------------	---------	--------------------------	-------	--------------------------	-----	--------------------------

<b>P. UTM X and Y Coordinates</b>	740762.083709449	4274009.3211514
-----------------------------------	------------------	-----------------

<b>City Parcel Identification Number</b>	257100360	<b>Additional City Identification Number</b>	257100360
--	-----------	--	-----------

<b>2A. Architect / Builder / Designer / Engineer</b>

<b>2B. Architectural Style</b>

<b>2C. Property Type</b>
52 2-Family Flat

<b>2D. Construction Date</b>	c.	1900
<b>2E. Alteration Dates</b>	#Name	<b>2F. Date Rebuilt</b>
		<b>2G. Date Moved</b>
		<b>2H. Demo Date</b>

<b>2J. Historic Function</b>
01 Domestic

<b>2K. Historic Sub-Function</b>
01B Multiple Dwelling

<b>Present Function</b>
01 Domestic
01B Multiple Dwelling

<b>Q. Area(s) of Significance/Contexts</b>
030 Architecture
070 Community Planning and Development

<b>NR Eligibility</b>	Contributing to district
-----------------------	--------------------------

<b>Integrity</b>
Good to Fair

<b>Survey Report</b>
Dutchtown Survey

<b>Preparer</b>	<b>Survey Date</b>
Historic Preservation Services, LLC	2002 -- 2003

<b>2M. Resource Type</b>	Building
--------------------------	----------

<b>2N. Stories</b>	
Primary Structure	2
Secondary Structure	

<b>2O. Structural Systems</b>
LB Load Bearing Brick

<b>2P. Wall Materials</b>
30 Brick

<b>2Q. Other Materials</b>

<b>2R. Roof Shapes</b>
FT Flat
PR Parapet

<b>2S. Roof Materials</b>
01 None Listed

<b>2T. Roof Features</b>

<b>2U. Foundation Materials</b>
40 Stone

<b>2V. Porch Type</b>
R1 Recessed-1 Story

<b>2W. Plan Code</b>
LS L-Shape

<b>2Z. Sources</b>
Sanborn maps, plat maps, and building permits.



<b>D. Address / Location</b>		
3012	Osage	St.
<b>E. City</b>	St. Louis, MO 63118	<b>B. County</b> 191 St. Louis

<b>2I. Owner's Name and Address (if Different)</b>

<b>A. Historic Name</b>	
<b>C. Other Name(s)</b>	

<b>N. Ownership</b>	Private	<input checked="" type="checkbox"/>	Local	<input type="checkbox"/>	Federal	<input type="checkbox"/>	State	<input type="checkbox"/>	Mix	<input type="checkbox"/>
---------------------	---------	-------------------------------------	-------	--------------------------	---------	--------------------------	-------	--------------------------	-----	--------------------------

<b>P. UTM X and Y Coordinates</b>	740748.792000182	4273953.81355229
-----------------------------------	------------------	------------------

<b>City Parcel Identification Number</b>	259900120	<b>Additional City Identification Number</b>	259900120
--	-----------	--	-----------

<b>2A. Architect / Builder / Designer / Engineer</b>

<b>2B. Architectural Style</b>
13 French Colonial

<b>2C. Property Type</b>
05 Double Pen

<b>2D. Construction Date</b>	c.	1880
<b>2E. Alteration Dates</b>	#Name	<b>2F. Date Rebuilt</b>
		<b>2G. Date Moved</b>
		<b>2H. Demo Date</b>

<b>2J. Historic Function</b>
01 Domestic

<b>2K. Historic Sub-Function</b>
01A Single Dwelling

<b>Present Function</b>
01 Domestic
01A Single Dwelling

<b>Q. Area(s) of Significance/Contexts</b>
030 Architecture
070 Community Planning and Development

<b>NR Eligibility</b>	Contributing to district
-----------------------	--------------------------

<b>Integrity</b>
Good to Fair

<b>Survey Report</b>
Dutchtown Survey

<b>Preparer</b>	<b>Survey Date</b>
Historic Preservation Services, LLC	2002 -- 2003

<b>2M. Resource Type</b>	Building
--------------------------	----------

<b>2N. Stories</b>	
Primary Structure	1
Secondary Structure	

<b>2O. Structural Systems</b>
LB Load Bearing Brick

<b>2P. Wall Materials</b>
30 Brick

<b>2Q. Other Materials</b>

<b>2R. Roof Shapes</b>
GB Gable: Side

<b>2S. Roof Materials</b>
63 Asphalt

<b>2T. Roof Features</b>
DR Dormer

<b>2U. Foundation Materials</b>
40 Stone

<b>2V. Porch Type</b>
FU Full

<b>2W. Plan Code</b>
RC Rectangle

<b>2Z. Sources</b>
1908 Sanborn maps (Volume 8).









<b>D. Address / Location</b>		
3013	Osage	St.
<b>E. City</b>	St. Louis, MO 63118	<b>B. County</b> 191 St. Louis

<b>2I. Owner's Name and Address (if Different)</b>

<b>A. Historic Name</b>	
<b>C. Other Name(s)</b>	

<b>N. Ownership</b>	Private	<input checked="" type="checkbox"/>	Local	<input type="checkbox"/>	Federal	<input type="checkbox"/>	State	<input type="checkbox"/>	Mix	<input type="checkbox"/>
---------------------	---------	-------------------------------------	-------	--------------------------	---------	--------------------------	-------	--------------------------	-----	--------------------------

<b>P. UTM X and Y Coordinates</b>	740755.046186661	4274010.29495079
-----------------------------------	------------------	------------------

<b>City Parcel Identification Number</b>	257100370	<b>Additional City Identification Number</b>	257100370
--	-----------	--	-----------

--

<b>2A. Architect / Builder / Designer / Engineer</b>

<b>2B. Architectural Style</b>

<b>2C. Property Type</b>
14 Shotgun

<b>2D. Construction Date</b>	c.	1900
<b>2E. Alteration Dates</b>	#Name	<b>2F. Date Rebuilt</b>
		<b>2G. Date Moved</b>
		<b>2H. Demo Date</b>

<b>2J. Historic Function</b>
01 Domestic

<b>2K. Historic Sub-Function</b>
01A Single Dwelling

<b>Present Function</b>
01 Domestic
01A Single Dwelling

<b>Q. Area(s) of Significance/Contexts</b>
030 Architecture
070 Community Planning and Development

<b>NR Eligibility</b>	Contributing to district
-----------------------	--------------------------

<b>Integrity</b>
Good to Fair

<b>Survey Report</b>
Dutchtown Survey

<b>Preparer</b>	<b>Survey Date</b>
Historic Preservation Services, LLC	2002 -- 2003

<b>2M. Resource Type</b>	Building
--------------------------	----------

<b>2N. Stories</b>	
Primary Structure	1
Secondary Structure	

<b>2O. Structural Systems</b>
LB Load Bearing Brick

<b>2P. Wall Materials</b>
30 Brick

<b>2Q. Other Materials</b>

<b>2R. Roof Shapes</b>
FT Flat
PR Parapet

<b>2S. Roof Materials</b>
01 None Listed

<b>2T. Roof Features</b>

<b>2U. Foundation Materials</b>
40 Stone

<b>2V. Porch Type</b>
SI Side

<b>2W. Plan Code</b>
LS L-Shape

<b>2Z. Sources</b>
Sanborn maps, plat maps, and building permits.





<b>D. Address / Location</b>		
3017	Osage	St.
<b>E. City</b>	St. Louis, MO 63118	<b>B. County</b> 191 St. Louis

<b>2I. Owner's Name and Address (if Different)</b>

<b>A. Historic Name</b>	
<b>C. Other Name(s)</b>	

<b>N. Ownership</b>	Private	<input checked="" type="checkbox"/>	Local	<input type="checkbox"/>	Federal	<input type="checkbox"/>	State	<input type="checkbox"/>	Mix	<input type="checkbox"/>
---------------------	---------	-------------------------------------	-------	--------------------------	---------	--------------------------	-------	--------------------------	-----	--------------------------

<b>P. UTM X and Y Coordinates</b>	740747.405544404	4274011.34685239
-----------------------------------	------------------	------------------

<b>City Parcel Identification Number</b>	257100380	<b>Additional City Identification Number</b>	257100380
--	-----------	--	-----------

<b>2A. Architect / Builder / Designer / Engineer</b>

<b>2B. Architectural Style</b>

<b>2C. Property Type</b>
14 Shotgun

<b>2D. Construction Date</b>	c.	1900
<b>2E. Alteration Dates</b>	#Name	<b>2F. Date Rebuilt</b>
		<b>2G. Date Moved</b>
		<b>2H. Demo Date</b>

<b>2J. Historic Function</b>
01 Domestic

<b>2K. Historic Sub-Function</b>
01A Single Dwelling

<b>Present Function</b>
01 Domestic
01A Single Dwelling

<b>Q. Area(s) of Significance/Contexts</b>
030 Architecture
070 Community Planning and Development

<b>NR Eligibility</b>	Contributing to district
-----------------------	--------------------------

<b>Integrity</b>
Excellent

<b>Survey Report</b>
Dutchtown Survey

<b>Preparer</b>	<b>Survey Date</b>
Historic Preservation Services, LLC	2002 -- 2003

<b>2M. Resource Type</b>	Building
--------------------------	----------

<b>2N. Stories</b>	
Primary Structure	1
Secondary Structure	

<b>2O. Structural Systems</b>
LB Load Bearing Brick

<b>2P. Wall Materials</b>
30 Brick

<b>2Q. Other Materials</b>

<b>2R. Roof Shapes</b>
FT Flat
PR Parapet

<b>2S. Roof Materials</b>
01 None Listed

<b>2T. Roof Features</b>

<b>2U. Foundation Materials</b>
40 Stone

<b>2V. Porch Type</b>
SI Side
AW Awning

<b>2W. Plan Code</b>
LS L-Shape

<b>2Z. Sources</b>
Sanborn maps, plat maps, and building permits.





<b>D. Address / Location</b>		
3018	Osage	St.
<b>E. City</b>	St. Louis, MO 63118	<b>B. County</b> 191 St. Louis

<b>2I. Owner's Name and Address (if Different)</b>

<b>A. Historic Name</b>	
<b>C. Other Name(s)</b>	

<b>N. Ownership</b>	Private	<input checked="" type="checkbox"/>	Local	<input type="checkbox"/>	Federal	<input type="checkbox"/>	State	<input type="checkbox"/>	Mix	<input type="checkbox"/>
---------------------	---------	-------------------------------------	-------	--------------------------	---------	--------------------------	-------	--------------------------	-----	--------------------------

<b>P. UTM X and Y Coordinates</b>	740734.109522859	4273955.76015723
-----------------------------------	------------------	------------------

<b>City Parcel Identification Number</b>	259900100	<b>Additional City Identification Number</b>	259900100
--	-----------	--	-----------

--

<b>2A. Architect / Builder / Designer / Engineer</b>

<b>2B. Architectural Style</b>

<b>2C. Property Type</b>
18 Open Gable/Gambrel Front

<b>2D. Construction Date</b>		s.	1908
------------------------------	--	----	------

<b>2E. Alteration Dates</b>	#Name	<b>2F. Date Rebuilt</b>	
		<b>2G. Date Moved</b>	
		<b>2H. Demo Date</b>	

<b>2J. Historic Function</b>
01 Domestic

<b>2K. Historic Sub-Function</b>
01A Single Dwelling

<b>Present Function</b>
01 Domestic
01A Single Dwelling

<b>Q. Area(s) of Significance/Contexts</b>
030 Architecture
070 Community Planning and Development

<b>NR Eligibility</b>	Non-contributing to district
-----------------------	------------------------------

<b>Integrity</b>
Poor

<b>Survey Report</b>
Dutchtown Survey

<b>Preparer</b>	<b>Survey Date</b>
Historic Preservation Services, LLC	2002 -- 2003

<b>2M. Resource Type</b>	Building
--------------------------	----------

<b>2N. Stories</b>	
Primary Structure	1
Secondary Structure	

<b>2O. Structural Systems</b>
BF Balloon Frame

<b>2P. Wall Materials</b>
92 Vinyl

<b>2Q. Other Materials</b>

<b>2R. Roof Shapes</b>
GB Gable

<b>2S. Roof Materials</b>
99 Other: Composition Shingle

<b>2T. Roof Features</b>

<b>2U. Foundation Materials</b>
01 None Listed

<b>2V. Porch Type</b>
SI Side

<b>2W. Plan Code</b>
RC Rectangle

<b>2Z. Sources</b>
1908 Sanborn maps (Volume 8).





<b>D. Address / Location</b>		
3019	Osage	St.
<b>E. City</b>	St. Louis, MO 63118	<b>B. County</b> 191 St. Louis

<b>2I. Owner's Name and Address (if Different)</b>

<b>A. Historic Name</b>	
<b>C. Other Name(s)</b>	

<b>N. Ownership</b>	Private	<input checked="" type="checkbox"/>	Local	<input type="checkbox"/>	Federal	<input type="checkbox"/>	State	<input type="checkbox"/>	Mix	<input type="checkbox"/>
---------------------	---------	-------------------------------------	-------	--------------------------	---------	--------------------------	-------	--------------------------	-----	--------------------------

<b>P. UTM X and Y Coordinates</b>	740739.764471505	4274012.29968802
-----------------------------------	------------------	------------------

<b>City Parcel Identification Number</b>	257100390	<b>Additional City Identification Number</b>	257100390
--	-----------	--	-----------

<b>2A. Architect / Builder / Designer / Engineer</b>

<b>2B. Architectural Style</b>

<b>2C. Property Type</b>
14 Shotgun

<b>2D. Construction Date</b>	c.	1900
<b>2E. Alteration Dates</b>	#Name	<b>2F. Date Rebuilt</b>
		<b>2G. Date Moved</b>
		<b>2H. Demo Date</b>

<b>2J. Historic Function</b>
01 Domestic

<b>2K. Historic Sub-Function</b>
01A Single Dwelling

<b>Present Function</b>
01 Domestic
01A Single Dwelling

<b>Q. Area(s) of Significance/Contexts</b>
030 Architecture
070 Community Planning and Development

<b>NR Eligibility</b>	Contributing to district
-----------------------	--------------------------

<b>Integrity</b>
Excellent

<b>Survey Report</b>
Dutchtown Survey

<b>Preparer</b>	<b>Survey Date</b>
Historic Preservation Services, LLC	2002 -- 2003

<b>2M. Resource Type</b>	Building
--------------------------	----------

<b>2N. Stories</b>	
Primary Structure	1
Secondary Structure	

<b>2O. Structural Systems</b>
LB Load Bearing Brick

<b>2P. Wall Materials</b>
30 Brick

<b>2Q. Other Materials</b>

<b>2R. Roof Shapes</b>
FT Flat
PR Parapet

<b>2S. Roof Materials</b>
01 None Listed

<b>2T. Roof Features</b>

<b>2U. Foundation Materials</b>
40 Stone

<b>2V. Porch Type</b>
R1 Recessed-1 Story: Awning

<b>2W. Plan Code</b>
RC Rectangle

<b>2Z. Sources</b>
Sanborn maps, plat maps, and building permits.



<b>D. Address / Location</b>		
3020	Osage	St.
<b>E. City</b>	St. Louis, MO 63118	<b>B. County</b> 191 St. Louis

<b>2I. Owner's Name and Address (if Different)</b>

<b>A. Historic Name</b>	
<b>C. Other Name(s)</b>	

<b>N. Ownership</b>	Private	<input checked="" type="checkbox"/>	Local	<input type="checkbox"/>	Federal	<input type="checkbox"/>	State	<input type="checkbox"/>	Mix	<input type="checkbox"/>
---------------------	---------	-------------------------------------	-------	--------------------------	---------	--------------------------	-------	--------------------------	-----	--------------------------

<b>P. UTM X and Y Coordinates</b>	740724.596298153	4273957.0333149
-----------------------------------	------------------	-----------------

<b>City Parcel Identification Number</b>	259900090	<b>Additional City Identification Number</b>	259900090
--	-----------	--	-----------

<b>2A. Architect / Builder / Designer / Engineer</b>

<b>2B. Architectural Style</b>
43 Second Empire Mansard

<b>2C. Property Type</b>
14 Shotgun

<b>2D. Construction Date</b>	c.	1885
<b>2E. Alteration Dates</b>	#Name	<b>2F. Date Rebuilt</b>
		<b>2G. Date Moved</b>
		<b>2H. Demo Date</b>

<b>2J. Historic Function</b>
01 Domestic

<b>2K. Historic Sub-Function</b>

<b>Present Function</b>
01 Domestic

<b>Q. Area(s) of Significance/Contexts</b>
030 Architecture
070 Community Planning and Development

<b>NR Eligibility</b>	Contributing to district
-----------------------	--------------------------

<b>Integrity</b>
Good to Fair

<b>Survey Report</b>
Dutchtown Survey

<b>Preparer</b>	<b>Survey Date</b>
Historic Preservation Services, LLC	2002 -- 2003

<b>2M. Resource Type</b>	Building
--------------------------	----------

<b>2N. Stories</b>	
Primary Structure	2
Secondary Structure	

<b>2O. Structural Systems</b>
LB Load Bearing Brick

<b>2P. Wall Materials</b>
30 Brick

<b>2Q. Other Materials</b>

<b>2R. Roof Shapes</b>
FT Flat
PR Parapet
MN Mansard

<b>2S. Roof Materials</b>
01 None Listed
22 Shingle Decorative
99 Other: Composition Shingle

<b>2T. Roof Features</b>
DR Dormer: Pediment

<b>2U. Foundation Materials</b>
40 Stone

<b>2V. Porch Type</b>
ST Stoop

<b>2W. Plan Code</b>
RC Rectangle

<b>2Z. Sources</b>
1908 Sanborn maps (Volume 8).



<b>D. Address / Location</b>		
3022	Osage	St.
<b>E. City</b>	St. Louis, MO 63118	<b>B. County</b> 191 St. Louis

<b>2I. Owner's Name and Address (if Different)</b>

<b>A. Historic Name</b>	
<b>C. Other Name(s)</b>	

<b>N. Ownership</b>	Private	<input checked="" type="checkbox"/>	Local	<input type="checkbox"/>	Federal	<input type="checkbox"/>	State	<input type="checkbox"/>	Mix	<input type="checkbox"/>
---------------------	---------	-------------------------------------	-------	--------------------------	---------	--------------------------	-------	--------------------------	-----	--------------------------

<b>P. UTM X and Y Coordinates</b>	740715.601378934	4273958.13492907
-----------------------------------	------------------	------------------

<b>City Parcel Identification Number</b>	259900080	<b>Additional City Identification Number</b>	259900080
--	-----------	--	-----------

--

<b>2A. Architect / Builder / Designer / Engineer</b>

<b>2B. Architectural Style</b>

<b>2C. Property Type</b>
00 Central Passage-Single Pile

<b>2D. Construction Date</b>	c.	1955
------------------------------	----	------

<b>2E. Alteration Dates</b>	#Name	<b>2F. Date Rebuilt</b>	
		<b>2G. Date Moved</b>	
		<b>2H. Demo Date</b>	

<b>2J. Historic Function</b>

<b>2K. Historic Sub-Function</b>

<b>Present Function</b>
01 Domestic
01A Single Dwelling

<b>Q. Area(s) of Significance/Contexts</b>
030 Architecture
070 Community Planning and Development

<b>NR Eligibility</b>	Less than 50 years of age
-----------------------	---------------------------

<b>Integrity</b>
Excellent

<b>Survey Report</b>
Dutchtown Survey

<b>Preparer</b>	<b>Survey Date</b>
Historic Preservation Services, LLC	2002 -- 2003

<b>2M. Resource Type</b>	Building
--------------------------	----------

<b>2N. Stories</b>	
Primary Structure	1
Secondary Structure	

<b>2O. Structural Systems</b>
BF Balloon Frame

<b>2P. Wall Materials</b>
30 Brick

<b>2Q. Other Materials</b>

<b>2R. Roof Shapes</b>
HP Hipped

<b>2S. Roof Materials</b>
63 Asphalt

<b>2T. Roof Features</b>

<b>2U. Foundation Materials</b>
65 Concrete

<b>2V. Porch Type</b>
ST Stoop

<b>2W. Plan Code</b>
SQ Square

<b>2Z. Sources</b>
Sanborn maps, plat maps, and building permits.









<b>D. Address / Location</b>		
3023	Osage	St.
<b>E. City</b>	St. Louis, MO 63118	<b>B. County</b> 191 St. Louis

<b>2I. Owner's Name and Address (if Different)</b>

<b>A. Historic Name</b>	
<b>C. Other Name(s)</b>	

<b>N. Ownership</b>	Private	<input checked="" type="checkbox"/>	Local	<input type="checkbox"/>	Federal	<input type="checkbox"/>	State	<input type="checkbox"/>	Mix	<input type="checkbox"/>
---------------------	---------	-------------------------------------	-------	--------------------------	---------	--------------------------	-------	--------------------------	-----	--------------------------

<b>P. UTM X and Y Coordinates</b>	740732.325642163	4274013.38170828
-----------------------------------	------------------	------------------

<b>City Parcel Identification Number</b>	257100400	<b>Additional City Identification Number</b>	257100400
--	-----------	--	-----------

<b>2A. Architect / Builder / Designer / Engineer</b>
H. Haake (1903)

<b>2B. Architectural Style</b>

<b>2C. Property Type</b>
14 Shotgun

<b>2D. Construction Date</b>	1903		
<b>2E. Alteration Dates</b>	#Name	<b>2F. Date Rebuilt</b>	
		<b>2G. Date Moved</b>	
		<b>2H. Demo Date</b>	

<b>2J. Historic Function</b>
01 Domestic

<b>2K. Historic Sub-Function</b>
01A Single Dwelling

<b>Present Function</b>
01 Domestic
01A Single Dwelling

<b>Q. Area(s) of Significance/Contexts</b>
030 Architecture
070 Community Planning and Development

<b>NR Eligibility</b>	Contributing to district
-----------------------	--------------------------

<b>Integrity</b>
Good to Fair

<b>Survey Report</b>
Dutchtown Survey

<b>Preparer</b>	<b>Survey Date</b>
Historic Preservation Services, LLC	2002 -- 2003

<b>2M. Resource Type</b>	Building
--------------------------	----------

<b>2N. Stories</b>	
Primary Structure	1
Secondary Structure	

<b>2O. Structural Systems</b>
LB Load Bearing Brick

<b>2P. Wall Materials</b>
30 Brick

<b>2Q. Other Materials</b>

<b>2R. Roof Shapes</b>
FT Flat
PR Parapet

<b>2S. Roof Materials</b>
01 None Listed

<b>2T. Roof Features</b>

<b>2U. Foundation Materials</b>
40 Stone

<b>2V. Porch Type</b>
SI Side: Awning

<b>2W. Plan Code</b>
RC Rectangle

<b>2Z. Sources</b>
Sanborn maps, plat maps, and building permits.



<b>D. Address / Location</b>		
3025	Osage	St.
<b>E. City</b>	St. Louis, MO 63118	<b>B. County</b> 191 St. Louis

<b>2I. Owner's Name and Address (if Different)</b>

<b>A. Historic Name</b>	
<b>C. Other Name(s)</b>	

<b>N. Ownership</b>	Private	<input checked="" type="checkbox"/>	Local	<input type="checkbox"/>	Federal	<input type="checkbox"/>	State	<input type="checkbox"/>	Mix	<input type="checkbox"/>
---------------------	---------	-------------------------------------	-------	--------------------------	---------	--------------------------	-------	--------------------------	-----	--------------------------

<b>P. UTM X and Y Coordinates</b>	740721.927268862	4274005.14183597
-----------------------------------	------------------	------------------

<b>City Parcel Identification Number</b>	257100410	<b>Additional City Identification Number</b>	257100410
--	-----------	--	-----------

<b>2A. Architect / Builder / Designer / Engineer</b>
H. Haake (1903)
Faveese Bros. (1924)

<b>2B. Architectural Style</b>
50 Late 19th & Early 20th Century Revivals

<b>2C. Property Type</b>
63 Corner Entrance

<b>2D. Construction Date</b>	1903		
<b>2E. Alteration Dates</b>	#Name	<b>2F. Date Rebuilt</b>	
		<b>2G. Date Moved</b>	
		<b>2H. Demo Date</b>	

<b>2J. Historic Function</b>
02 Commerce/Trade
01 Domestic

<b>2K. Historic Sub-Function</b>

<b>Present Function</b>
02 Commerce/Trade
01 Domestic

<b>Q. Area(s) of Significance/Contexts</b>
030 Architecture
070 Community Planning and Development

<b>NR Eligibility</b>	Contributing to district
-----------------------	--------------------------

<b>Integrity</b>
Excellent

<b>Survey Report</b>
Dutchtown Survey

<b>Preparer</b>	<b>Survey Date</b>
Historic Preservation Services, LLC	2002 -- 2003

<b>2M. Resource Type</b>	Building
--------------------------	----------

<b>2N. Stories</b>	
Primary Structure	2
Secondary Structure	

<b>2O. Structural Systems</b>
LB Load Bearing Brick

<b>2P. Wall Materials</b>
30 Brick

<b>2Q. Other Materials</b>

<b>2R. Roof Shapes</b>
FT Flat
PR Parapet

<b>2S. Roof Materials</b>
01 None Listed

<b>2T. Roof Features</b>

<b>2U. Foundation Materials</b>
40 Stone

<b>2V. Porch Type</b>
ST Stoop

<b>2W. Plan Code</b>
RC Rectangle

<b>2Z. Sources</b>
Sanborn maps, plat maps, and building permits.





OSAGE  
MINNESOTA

<b>D. Address / Location</b>		
3100	Osage	St.
<b>E. City</b>	St. Louis, MO 63118	<b>B. County</b> 191 St. Louis

<b>2I. Owner's Name and Address (if Different)</b>

<b>A. Historic Name</b>	
<b>C. Other Name(s)</b>	

<b>N. Ownership</b>	Private	<input checked="" type="checkbox"/>	Local	<input type="checkbox"/>	Federal	<input type="checkbox"/>	State	<input type="checkbox"/>	Mix	<input type="checkbox"/>
---------------------	---------	-------------------------------------	-------	--------------------------	---------	--------------------------	-------	--------------------------	-----	--------------------------

<b>P. UTM X and Y Coordinates</b>		
-----------------------------------	--	--

<b>City Parcel Identification Number</b>	194900050	<b>Additional City Identification Number</b>	194900050
--	-----------	--	-----------

--

<b>2A. Architect / Builder / Designer / Engineer</b>

<b>2B. Architectural Style</b>

<b>2C. Property Type</b>
52 2-Family Flat

<b>2D. Construction Date</b>	c.	1908
------------------------------	----	------

<b>2E. Alteration Dates</b>	#Name	<b>2F. Date Rebuilt</b>	
		<b>2G. Date Moved</b>	
		<b>2H. Demo Date</b>	

<b>2J. Historic Function</b>
18 Unknown

<b>2K. Historic Sub-Function</b>

<b>Present Function</b>
15 Landscape
15B Park

<b>Q. Area(s) of Significance/Contexts</b>
030 Architecture
070 Community Planning and Development

<b>NR Eligibility</b>	Contributing to district
-----------------------	--------------------------

<b>Integrity</b>
Excellent

<b>Survey Report</b>
Dutchtown Survey

<b>Preparer</b>	<b>Survey Date</b>
Historic Preservation Services, LLC	2002 -- 2003

<b>2M. Resource Type</b>	
--------------------------	--

<b>2N. Stories</b>	
Primary Structure	
Secondary Structure	

<b>2O. Structural Systems</b>

<b>2P. Wall Materials</b>

<b>2Q. Other Materials</b>

<b>2R. Roof Shapes</b>

<b>2S. Roof Materials</b>

<b>2T. Roof Features</b>

<b>2U. Foundation Materials</b>

<b>2V. Porch Type</b>

<b>2W. Plan Code</b>

<b>2Z. Sources</b>
Sanborn maps, plat maps, and building permits.



<b>D. Address / Location</b>		
3101	Osage	St.
<b>E. City</b> St. Louis, MO 63118	<b>B. County</b>	191 St. Louis

<b>2I. Owner's Name and Address (if Different)</b>

<b>A. Historic Name</b>	
<b>C. Other Name(s)</b>	

<b>N. Ownership</b>	Private	<input checked="" type="checkbox"/>	Local	<input type="checkbox"/>	Federal	<input type="checkbox"/>	State	<input type="checkbox"/>	Mix	<input type="checkbox"/>
---------------------	---------	-------------------------------------	-------	--------------------------	---------	--------------------------	-------	--------------------------	-----	--------------------------

<b>P. UTM X and Y Coordinates</b>	740693.682528798	4274018.44712791
-----------------------------------	------------------	------------------

<b>City Parcel Identification Number</b>	257200300	<b>Additional City Identification Number</b>	257200300
--	-----------	--	-----------

<b>2A. Architect / Builder / Designer / Engineer</b>
C. Fischer (1915)

<b>2B. Architectural Style</b>
51 Colonial Revival/Georgian

<b>2C. Property Type</b>
52 2-Family Flat

<b>2D. Construction Date</b>	1915		
<b>2E. Alteration Dates</b>	#Name	<b>2F. Date Rebuilt</b>	
		<b>2G. Date Moved</b>	
		<b>2H. Demo Date</b>	

<b>2J. Historic Function</b>
01 Domestic

<b>2K. Historic Sub-Function</b>
01B Multiple Dwelling

<b>Present Function</b>
01 Domestic
01B Multiple Dwelling

<b>Q. Area(s) of Significance/Contexts</b>
030 Architecture
070 Community Planning and Development

<b>NR Eligibility</b>	Contributing to district
-----------------------	--------------------------

<b>Integrity</b>
Excellent

<b>Survey Report</b>
Dutchtown Survey

<b>Preparer</b>	<b>Survey Date</b>
Historic Preservation Services, LLC	2002 -- 2003

<b>2M. Resource Type</b>	Building
--------------------------	----------

<b>2N. Stories</b>	
Primary Structure	2
Secondary Structure	

<b>2O. Structural Systems</b>
LB Load Bearing Brick

<b>2P. Wall Materials</b>
30 Brick
40 Stone

<b>2Q. Other Materials</b>

<b>2R. Roof Shapes</b>
FT Flat
PR Parapet

<b>2S. Roof Materials</b>
01 None Listed

<b>2T. Roof Features</b>

<b>2U. Foundation Materials</b>
40 Stone

<b>2V. Porch Type</b>
OB Other Bay: Balcony

<b>2W. Plan Code</b>
RC Rectangle

<b>2Z. Sources</b>
Sanborn maps, plat maps, and building permits.



OSAGE

<b>D. Address / Location</b>		
3105	Osage	St.
<b>E. City</b>	St. Louis, MO 63118	<b>B. County</b> 191 St. Louis

<b>2I. Owner's Name and Address (if Different)</b>

<b>A. Historic Name</b>	
<b>C. Other Name(s)</b>	

<b>N. Ownership</b>	Private	<input checked="" type="checkbox"/>	Local	<input type="checkbox"/>	Federal	<input type="checkbox"/>	State	<input type="checkbox"/>	Mix	<input type="checkbox"/>
---------------------	---------	-------------------------------------	-------	--------------------------	---------	--------------------------	-------	--------------------------	-----	--------------------------

<b>P. UTM X and Y Coordinates</b>	740682.775800533	4274019.68778691
-----------------------------------	------------------	------------------

<b>City Parcel Identification Number</b>	257200310	<b>Additional City Identification Number</b>	257200310
--	-----------	--	-----------

<b>2A. Architect / Builder / Designer / Engineer</b>

<b>2B. Architectural Style</b>
65 Bungalow/Craftsman

<b>2C. Property Type</b>
52 2-Family Flat

<b>2D. Construction Date</b>	1929		
<b>2E. Alteration Dates</b>	#Name	<b>2F. Date Rebuilt</b>	
		<b>2G. Date Moved</b>	
		<b>2H. Demo Date</b>	

<b>2J. Historic Function</b>
01 Domestic

<b>2K. Historic Sub-Function</b>
01B Multiple Dwelling

<b>Present Function</b>
01 Domestic
01B Multiple Dwelling

<b>Q. Area(s) of Significance/Contexts</b>
030 Architecture
070 Community Planning and Development

<b>NR Eligibility</b>	Contributing to district
-----------------------	--------------------------

<b>Integrity</b>
Excellent

<b>Survey Report</b>
Dutchtown Survey

<b>Preparer</b>	<b>Survey Date</b>
Historic Preservation Services, LLC	2002 -- 2003

<b>2M. Resource Type</b>	Building
--------------------------	----------

<b>2N. Stories</b>	
Primary Structure	2
Secondary Structure	

<b>2O. Structural Systems</b>
LB Load Bearing Brick

<b>2P. Wall Materials</b>
30 Brick

<b>2Q. Other Materials</b>

<b>2R. Roof Shapes</b>
GB Gable: Front

<b>2S. Roof Materials</b>
99 Other: Composition Shingle

<b>2T. Roof Features</b>

<b>2U. Foundation Materials</b>
40 Stone

<b>2V. Porch Type</b>
FU Full: Half-hipped

<b>2W. Plan Code</b>
RC Rectangle

<b>2Z. Sources</b>
Sanborn maps, plat maps, and building permits.



<b>D. Address / Location</b>		
3109	Osage	St.
<b>E. City</b>	St. Louis, MO 63118	<b>B. County</b> 191 St. Louis

<b>2I. Owner's Name and Address (if Different)</b>

<b>A. Historic Name</b>	
<b>C. Other Name(s)</b>	

<b>N. Ownership</b>	Private	<input checked="" type="checkbox"/>	Local	<input type="checkbox"/>	Federal	<input type="checkbox"/>	State	<input type="checkbox"/>	Mix	<input type="checkbox"/>
---------------------	---------	-------------------------------------	-------	--------------------------	---------	--------------------------	-------	--------------------------	-----	--------------------------

<b>P. UTM X and Y Coordinates</b>	740672.933920958	4274020.91441742
-----------------------------------	------------------	------------------

<b>City Parcel Identification Number</b>	257200320	<b>Additional City Identification Number</b>	257200320
--	-----------	--	-----------

<b>2A. Architect / Builder / Designer / Engineer</b>

<b>2B. Architectural Style</b>

<b>2C. Property Type</b>
52 2-Family Flat

<b>2D. Construction Date</b>	1924		
<b>2E. Alteration Dates</b>	#Name	<b>2F. Date Rebuilt</b>	
		<b>2G. Date Moved</b>	
		<b>2H. Demo Date</b>	

<b>2J. Historic Function</b>
01 Domestic

<b>2K. Historic Sub-Function</b>
01B Multiple Dwelling

<b>Present Function</b>
01 Domestic
01B Multiple Dwelling

<b>Q. Area(s) of Significance/Contexts</b>
030 Architecture
070 Community Planning and Development

<b>NR Eligibility</b>	Contributing to district
-----------------------	--------------------------

<b>Integrity</b>
Good to Fair

<b>Survey Report</b>
Dutchtown Survey

<b>Preparer</b>	<b>Survey Date</b>
Historic Preservation Services, LLC	2002 -- 2003

<b>2M. Resource Type</b>	Building
--------------------------	----------

<b>2N. Stories</b>	
Primary Structure	2
Secondary Structure	

<b>2O. Structural Systems</b>
LB Load Bearing Brick

<b>2P. Wall Materials</b>
30 Brick

<b>2Q. Other Materials</b>

<b>2R. Roof Shapes</b>
IG Intersecting Gable

<b>2S. Roof Materials</b>
99 Other: Composition Shingle

<b>2T. Roof Features</b>

<b>2U. Foundation Materials</b>
40 Stone

<b>2V. Porch Type</b>
TQ Three-Quarter

<b>2W. Plan Code</b>
RC Rectangle

<b>2Z. Sources</b>
Sanborn maps, plat maps, and building permits.









<b>D. Address / Location</b>		
3113	Osage	St.
<b>E. City</b>	St. Louis, MO 63118	<b>B. County</b> 191 St. Louis

<b>2I. Owner's Name and Address (if Different)</b>

<b>A. Historic Name</b>	
<b>C. Other Name(s)</b>	

<b>N. Ownership</b>	Private	<input checked="" type="checkbox"/>	Local	<input type="checkbox"/>	Federal	<input type="checkbox"/>	State	<input type="checkbox"/>	Mix	<input type="checkbox"/>
---------------------	---------	-------------------------------------	-------	--------------------------	---------	--------------------------	-------	--------------------------	-----	--------------------------

<b>P. UTM X and Y Coordinates</b>	740663.292565246	4274022.11637826
-----------------------------------	------------------	------------------

<b>City Parcel Identification Number</b>	257200330	<b>Additional City Identification Number</b>	257200330
--	-----------	--	-----------

--

<b>2A. Architect / Builder / Designer / Engineer</b>

<b>2B. Architectural Style</b>
Unknown

<b>2C. Property Type</b>

<b>2D. Construction Date</b>	1924
------------------------------	------

<b>2E. Alteration Dates</b>	#Name	<b>2F. Date Rebuilt</b>	
		<b>2G. Date Moved</b>	
		<b>2H. Demo Date</b>	

<b>2J. Historic Function</b>
01 Domestic

<b>2K. Historic Sub-Function</b>
01B Multiple Dwelling

<b>Present Function</b>
01 Domestic
01B Multiple Dwelling

<b>Q. Area(s) of Significance/Contexts</b>
030 Architecture
070 Community Planning and Development

<b>NR Eligibility</b>	Contributing to district
-----------------------	--------------------------

<b>Integrity</b>
Excellent

<b>Survey Report</b>
Dutchtown Survey

<b>Preparer</b>	<b>Survey Date</b>
Historic Preservation Services, LLC	2002 -- 2003

<b>2M. Resource Type</b>	Building
--------------------------	----------

<b>2N. Stories</b>
Primary Structure
Secondary Structure

<b>2O. Structural Systems</b>
UD Undetermined

<b>2P. Wall Materials</b>
01 None Listed

<b>2Q. Other Materials</b>

<b>2R. Roof Shapes</b>
01 None Listed

<b>2S. Roof Materials</b>
01 None Listed

<b>2T. Roof Features</b>

<b>2U. Foundation Materials</b>
01 None Listed

<b>2V. Porch Type</b>
01 None Listed

<b>2W. Plan Code</b>
01 None Listed

<b>2Z. Sources</b>
Sanborn maps, plat maps, and building permits.





<b>D. Address / Location</b>		
3117	Osage	St.
<b>E. City</b> St. Louis, MO 63118	<b>B. County</b>	191 St. Louis

<b>2I. Owner's Name and Address (if Different)</b>

<b>A. Historic Name</b>	
<b>C. Other Name(s)</b>	

<b>N. Ownership</b>	Private	<input checked="" type="checkbox"/>	Local	<input type="checkbox"/>	Federal	<input type="checkbox"/>	State	<input type="checkbox"/>	Mix	<input type="checkbox"/>
---------------------	---------	-------------------------------------	-------	--------------------------	---------	--------------------------	-------	--------------------------	-----	--------------------------

<b>P. UTM X and Y Coordinates</b>	740653.488104403	4274023.33833645
-----------------------------------	------------------	------------------

<b>City Parcel Identification Number</b>	257200340	<b>Additional City Identification Number</b>	257200340
--	-----------	--	-----------

<b>2A. Architect / Builder / Designer / Engineer</b>

<b>2B. Architectural Style</b>
90 Mixed

<b>2C. Property Type</b>
52 2-Family Flat

<b>2D. Construction Date</b>	1924
------------------------------	------

<b>2E. Alteration Dates</b>	#Name	<b>2F. Date Rebuilt</b>	
		<b>2G. Date Moved</b>	
		<b>2H. Demo Date</b>	

<b>2J. Historic Function</b>
01 Domestic

<b>2K. Historic Sub-Function</b>
01B Multiple Dwelling

<b>Present Function</b>
01 Domestic
01B Multiple Dwelling

<b>Q. Area(s) of Significance/Contexts</b>
030 Architecture
070 Community Planning and Development

<b>NR Eligibility</b>	Contributing to district
-----------------------	--------------------------

<b>Integrity</b>
Excellent

<b>Survey Report</b>
Dutchtown Survey

<b>Preparer</b>	<b>Survey Date</b>
Historic Preservation Services, LLC	2002 -- 2003

<b>2M. Resource Type</b>	Building
--------------------------	----------

<b>2N. Stories</b>	
Primary Structure	2
Secondary Structure	

<b>2O. Structural Systems</b>
LB Load Bearing Brick

<b>2P. Wall Materials</b>
30 Brick

<b>2Q. Other Materials</b>

<b>2R. Roof Shapes</b>
FT Flat
GB Gable

<b>2S. Roof Materials</b>
99 Other: Composition Shingle

<b>2T. Roof Features</b>

<b>2U. Foundation Materials</b>
40 Stone

<b>2V. Porch Type</b>
CB Central Bay: Balcony

<b>2W. Plan Code</b>
RC Rectangle

<b>2Z. Sources</b>
Sanborn maps, plat maps, and building permits.





YARD WASTE ONLY

<b>D. Address / Location</b>		
3119	Osage	St.
<b>E. City</b>	St. Louis, MO 63118	<b>B. County</b> 191 St. Louis

<b>2I. Owner's Name and Address (if Different)</b>

<b>A. Historic Name</b>	
<b>C. Other Name(s)</b>	

<b>N. Ownership</b>	Private	<input checked="" type="checkbox"/>	Local	<input type="checkbox"/>	Federal	<input type="checkbox"/>	State	<input type="checkbox"/>	Mix	<input type="checkbox"/>
---------------------	---------	-------------------------------------	-------	--------------------------	---------	--------------------------	-------	--------------------------	-----	--------------------------

<b>P. UTM X and Y Coordinates</b>	740643.178498729	4274024.62323503
-----------------------------------	------------------	------------------

<b>City Parcel Identification Number</b>	257200350	<b>Additional City Identification Number</b>	257200350
--	-----------	--	-----------

<b>2A. Architect / Builder / Designer / Engineer</b>

<b>2B. Architectural Style</b>

<b>2C. Property Type</b>
52 2-Family Flat

<b>2D. Construction Date</b>	1924		
<b>2E. Alteration Dates</b>	#Name	<b>2F. Date Rebuilt</b>	
		<b>2G. Date Moved</b>	
		<b>2H. Demo Date</b>	

<b>2J. Historic Function</b>
01 Domestic

<b>2K. Historic Sub-Function</b>
01B Multiple Dwelling

<b>Present Function</b>
01 Domestic
01B Multiple Dwelling

<b>Q. Area(s) of Significance/Contexts</b>
030 Architecture
070 Community Planning and Development

<b>NR Eligibility</b>	Contributing to district
-----------------------	--------------------------

<b>Integrity</b>
Excellent

<b>Survey Report</b>
Dutchtown Survey

<b>Preparer</b>	<b>Survey Date</b>
Historic Preservation Services, LLC	2002 -- 2003

<b>2M. Resource Type</b>	Building
--------------------------	----------

<b>2N. Stories</b>	
Primary Structure	2
Secondary Structure	

<b>2O. Structural Systems</b>
LB Load Bearing Brick

<b>2P. Wall Materials</b>
30 Brick

<b>2Q. Other Materials</b>

<b>2R. Roof Shapes</b>
FT Flat
PR Parapet
GB Gable

<b>2S. Roof Materials</b>
01 None Listed
99 Other: Composition Shingle

<b>2T. Roof Features</b>

<b>2U. Foundation Materials</b>
40 Stone

<b>2V. Porch Type</b>
TQ Three-Quarter: Balcony

<b>2W. Plan Code</b>
RC Rectangle

<b>2Z. Sources</b>
Sanborn maps, plat maps, and building permits.







<b>D. Address / Location</b>		
3123	Osage	St.
<b>E. City</b> St. Louis, MO 63118	<b>B. County</b>	191 St. Louis

<b>2I. Owner's Name and Address (if Different)</b>

<b>A. Historic Name</b>	
<b>C. Other Name(s)</b>	

<b>N. Ownership</b>	Private	<input checked="" type="checkbox"/>	Local	<input type="checkbox"/>	Federal	<input type="checkbox"/>	State	<input type="checkbox"/>	Mix	<input type="checkbox"/>
---------------------	---------	-------------------------------------	-------	--------------------------	---------	--------------------------	-------	--------------------------	-----	--------------------------

<b>P. UTM X and Y Coordinates</b>	740631.885363563	4274026.02993485
-----------------------------------	------------------	------------------

<b>City Parcel Identification Number</b>	257200360	<b>Additional City Identification Number</b>	257200360
--	-----------	--	-----------

<b>2A. Architect / Builder / Designer / Engineer</b>

<b>2B. Architectural Style</b>

<b>2C. Property Type</b>
52 2-Family Flat

<b>2D. Construction Date</b>	1924		
<b>2E. Alteration Dates</b>	#Name	<b>2F. Date Rebuilt</b>	
		<b>2G. Date Moved</b>	
		<b>2H. Demo Date</b>	

<b>2J. Historic Function</b>
01 Domestic

<b>2K. Historic Sub-Function</b>
01B Multiple Dwelling

<b>Present Function</b>
01 Domestic
01B Multiple Dwelling

<b>Q. Area(s) of Significance/Contexts</b>
030 Architecture
070 Community Planning and Development

<b>NR Eligibility</b>	Contributing to district
-----------------------	--------------------------

<b>Integrity</b>
Excellent

<b>Survey Report</b>
Dutchtown Survey

<b>Preparer</b>	<b>Survey Date</b>
Historic Preservation Services, LLC	2002 -- 2003

<b>2M. Resource Type</b>	Building
--------------------------	----------

<b>2N. Stories</b>	
Primary Structure	1½
Secondary Structure	

<b>2O. Structural Systems</b>
LB Load Bearing Brick

<b>2P. Wall Materials</b>
30 Brick

<b>2Q. Other Materials</b>

<b>2R. Roof Shapes</b>
CM Complex

<b>2S. Roof Materials</b>
63 Asphalt

<b>2T. Roof Features</b>

<b>2U. Foundation Materials</b>
40 Stone

<b>2V. Porch Type</b>
FU Full: Shed

<b>2W. Plan Code</b>
RC Rectangle

<b>2Z. Sources</b>
Sanborn maps, plat maps, and building permits.









<b>D. Address / Location</b>		
3125	Osage	St.
<b>E. City</b>	St. Louis, MO 63118	<b>B. County</b> 191 St. Louis

<b>2I. Owner's Name and Address (if Different)</b>

<b>A. Historic Name</b>	
<b>C. Other Name(s)</b>	

<b>N. Ownership</b>	Private	<input checked="" type="checkbox"/>	Local	<input type="checkbox"/>	Federal	<input type="checkbox"/>	State	<input type="checkbox"/>	Mix	<input type="checkbox"/>
---------------------	---------	-------------------------------------	-------	--------------------------	---------	--------------------------	-------	--------------------------	-----	--------------------------

<b>P. UTM X and Y Coordinates</b>	740621.303834866	4274027.20461582
-----------------------------------	------------------	------------------

<b>City Parcel Identification Number</b>	257200370	<b>Additional City Identification Number</b>	257200370
--	-----------	--	-----------

<b>2A. Architect / Builder / Designer / Engineer</b>
E. Doerfler (1922)

<b>2B. Architectural Style</b>
65 Bungalow/Craftsman

<b>2C. Property Type</b>
52 2-Family Flat

<b>2D. Construction Date</b>		1922
<b>2E. Alteration Dates</b>	#Name	<b>2F. Date Rebuilt</b>
		<b>2G. Date Moved</b>
		<b>2H. Demo Date</b>

<b>2J. Historic Function</b>
01 Domestic

<b>2K. Historic Sub-Function</b>
01B Multiple Dwelling

<b>Present Function</b>
01 Domestic
01B Multiple Dwelling

<b>Q. Area(s) of Significance/Contexts</b>
030 Architecture
070 Community Planning and Development

<b>NR Eligibility</b>	Contributing to district
-----------------------	--------------------------

<b>Integrity</b>
Excellent

<b>Survey Report</b>
Dutchtown Survey

<b>Preparer</b>	<b>Survey Date</b>
Historic Preservation Services, LLC	2002 -- 2003

<b>2M. Resource Type</b>	Building
--------------------------	----------

<b>2N. Stories</b>	
Primary Structure	2
Secondary Structure	

<b>2O. Structural Systems</b>
LB Load Bearing Brick

<b>2P. Wall Materials</b>
30 Brick

<b>2Q. Other Materials</b>

<b>2R. Roof Shapes</b>
FT Flat
PR Parapet

<b>2S. Roof Materials</b>
01 None Listed
99 Other: Composition Shingle

<b>2T. Roof Features</b>

<b>2U. Foundation Materials</b>
40 Stone

<b>2V. Porch Type</b>
FU Full: Gable

<b>2W. Plan Code</b>
RC Rectangle

<b>2Z. Sources</b>
Sanborn maps, plat maps, and building permits.







<b>D. Address / Location</b>		
3129	Osage	St.
<b>E. City</b> St. Louis, MO 63118	<b>B. County</b>	191 St. Louis

<b>2I. Owner's Name and Address (if Different)</b>

<b>A. Historic Name</b>	
<b>C. Other Name(s)</b>	

<b>N. Ownership</b>	Private	<input checked="" type="checkbox"/>	Local	<input type="checkbox"/>	Federal	<input type="checkbox"/>	State	<input type="checkbox"/>	Mix	<input type="checkbox"/>
---------------------	---------	-------------------------------------	-------	--------------------------	---------	--------------------------	-------	--------------------------	-----	--------------------------

<b>P. UTM X and Y Coordinates</b>	740594.112247127	4274030.86655863
-----------------------------------	------------------	------------------

<b>City Parcel Identification Number</b>	257300310	<b>Additional City Identification Number</b>	257300310
--	-----------	--	-----------

<b>2A. Architect / Builder / Designer / Engineer</b>

<b>2B. Architectural Style</b>
65 Bungalow/Craftsman

<b>2C. Property Type</b>
52 2-Family Flat

<b>2D. Construction Date</b>	1922
------------------------------	------

<b>2E. Alteration Dates</b>	#Name	<b>2F. Date Rebuilt</b>	
		<b>2G. Date Moved</b>	
		<b>2H. Demo Date</b>	

<b>2J. Historic Function</b>
01 Domestic

<b>2K. Historic Sub-Function</b>
01B Multiple Dwelling

<b>Present Function</b>
01 Domestic
01B Multiple Dwelling

<b>Q. Area(s) of Significance/Contexts</b>
030 Architecture
070 Community Planning and Development

<b>NR Eligibility</b>	Contributing to district
-----------------------	--------------------------

<b>Integrity</b>
Good to Fair

<b>Survey Report</b>
Dutchtown Survey

<b>Preparer</b>	<b>Survey Date</b>
Historic Preservation Services, LLC	2002 -- 2003

<b>2M. Resource Type</b>	Building
--------------------------	----------

<b>2N. Stories</b>	
Primary Structure	2
Secondary Structure	

<b>2O. Structural Systems</b>
LB Load Bearing Brick

<b>2P. Wall Materials</b>
30 Brick

<b>2Q. Other Materials</b>

<b>2R. Roof Shapes</b>
GB Gable

<b>2S. Roof Materials</b>
99 Other: Composition Shingle

<b>2T. Roof Features</b>

<b>2U. Foundation Materials</b>
40 Stone

<b>2V. Porch Type</b>
FU Full: Gable

<b>2W. Plan Code</b>
RC Rectangle

<b>2Z. Sources</b>
Sanborn maps, plat maps, and building permits.







<b>D. Address / Location</b>		
3133	Osage	St.
<b>E. City</b>	St. Louis, MO 63118	<b>B. County</b> 191 St. Louis

<b>2I. Owner's Name and Address (if Different)</b>

<b>A. Historic Name</b>	
<b>C. Other Name(s)</b>	

<b>N. Ownership</b>	Private	<input checked="" type="checkbox"/>	Local	<input type="checkbox"/>	Federal	<input type="checkbox"/>	State	<input type="checkbox"/>	Mix	<input type="checkbox"/>
---------------------	---------	-------------------------------------	-------	--------------------------	---------	--------------------------	-------	--------------------------	-----	--------------------------

<b>P. UTM X and Y Coordinates</b>	740585.942934122	4274031.7741309
-----------------------------------	------------------	-----------------

<b>City Parcel Identification Number</b>	257300320	<b>Additional City Identification Number</b>	257300320
--	-----------	--	-----------

<b>2A. Architect / Builder / Designer / Engineer</b>

<b>2B. Architectural Style</b>

<b>2C. Property Type</b>
52 2-Family Flat

<b>2D. Construction Date</b>	1922
------------------------------	------

<b>2E. Alteration Dates</b>	#Name	<b>2F. Date Rebuilt</b>	
		<b>2G. Date Moved</b>	
		<b>2H. Demo Date</b>	

<b>2J. Historic Function</b>
01 Domestic

<b>2K. Historic Sub-Function</b>
01B Multiple Dwelling

<b>Present Function</b>
01 Domestic
01B Multiple Dwelling

<b>Q. Area(s) of Significance/Contexts</b>
030 Architecture
070 Community Planning and Development

<b>NR Eligibility</b>	Contributing to district
-----------------------	--------------------------

<b>Integrity</b>
Good to Fair

<b>Survey Report</b>
Dutchtown Survey

<b>Preparer</b>	<b>Survey Date</b>
Historic Preservation Services, LLC	2002 -- 2003

<b>2M. Resource Type</b>	Building
--------------------------	----------

<b>2N. Stories</b>	
Primary Structure	2
Secondary Structure	

<b>2O. Structural Systems</b>
LB Load Bearing Brick

<b>2P. Wall Materials</b>
30 Brick

<b>2Q. Other Materials</b>

<b>2R. Roof Shapes</b>
FT Flat
PR Parapet

<b>2S. Roof Materials</b>
01 None Listed
99 Other: Composition Shingle

<b>2T. Roof Features</b>

<b>2U. Foundation Materials</b>
40 Stone

<b>2V. Porch Type</b>
OB Other Bay: Half-hipped

<b>2W. Plan Code</b>
RC Rectangle

<b>2Z. Sources</b>
Sanborn maps, plat maps, and building permits.







<b>D. Address / Location</b>		
3135-37	Osage	St.
<b>E. City</b>	St. Louis, MO 63118	<b>B. County</b> 191 St. Louis

<b>2I. Owner's Name and Address (if Different)</b>

<b>A. Historic Name</b>	
<b>C. Other Name(s)</b>	

<b>N. Ownership</b>	Private	<input checked="" type="checkbox"/>	Local	<input type="checkbox"/>	Federal	<input type="checkbox"/>	State	<input type="checkbox"/>	Mix	<input type="checkbox"/>
---------------------	---------	-------------------------------------	-------	--------------------------	---------	--------------------------	-------	--------------------------	-----	--------------------------

<b>P. UTM X and Y Coordinates</b>	740574.997438083	4274033.1579745
-----------------------------------	------------------	-----------------

<b>City Parcel Identification Number</b>	257300330	<b>Additional City Identification Number</b>	257300330
--	-----------	--	-----------

<b>2A. Architect / Builder / Designer / Engineer</b>
F. Wehrle (1916)

<b>2B. Architectural Style</b>

<b>2C. Property Type</b>
53 4-Family Flat

<b>2D. Construction Date</b>	1916		
<b>2E. Alteration Dates</b>	#Name	<b>2F. Date Rebuilt</b>	
		<b>2G. Date Moved</b>	
		<b>2H. Demo Date</b>	

<b>2J. Historic Function</b>
01 Domestic

<b>2K. Historic Sub-Function</b>
01B Multiple Dwelling

<b>Present Function</b>
01 Domestic
01B Multiple Dwelling

<b>Q. Area(s) of Significance/Contexts</b>
030 Architecture
070 Community Planning and Development

<b>NR Eligibility</b>	Contributing to district
-----------------------	--------------------------

<b>Integrity</b>
Good to Fair

<b>Survey Report</b>
Dutchtown Survey

<b>Preparer</b>	<b>Survey Date</b>
Historic Preservation Services, LLC	2002 -- 2003

<b>2M. Resource Type</b>	Building
--------------------------	----------

<b>2N. Stories</b>	
Primary Structure	2
Secondary Structure	

<b>2O. Structural Systems</b>
LB Load Bearing Brick

<b>2P. Wall Materials</b>
30 Brick

<b>2Q. Other Materials</b>

<b>2R. Roof Shapes</b>
FT Flat
PR Parapet

<b>2S. Roof Materials</b>
01 None Listed

<b>2T. Roof Features</b>

<b>2U. Foundation Materials</b>
40 Stone

<b>2V. Porch Type</b>
CB Central Bay: Balcony

<b>2W. Plan Code</b>
SQ Square

<b>2Z. Sources</b>
Sanborn maps, plat maps, and building permits.



<b>D. Address / Location</b>		
3141	Osage	St.
<b>E. City</b>	St. Louis, MO 63118	<b>B. County</b> 191 St. Louis

<b>2I. Owner's Name and Address (if Different)</b>

<b>A. Historic Name</b>	
<b>C. Other Name(s)</b>	

<b>N. Ownership</b>	Private	<input checked="" type="checkbox"/>	Local	<input type="checkbox"/>	Federal	<input type="checkbox"/>	State	<input type="checkbox"/>	Mix	<input type="checkbox"/>
---------------------	---------	-------------------------------------	-------	--------------------------	---------	--------------------------	-------	--------------------------	-----	--------------------------

<b>P. UTM X and Y Coordinates</b>	740561.880427156	4274034.802942
-----------------------------------	------------------	----------------

<b>City Parcel Identification Number</b>	257300340	<b>Additional City Identification Number</b>	257300340
--	-----------	--	-----------

<b>2A. Architect / Builder / Designer / Engineer</b>

<b>2B. Architectural Style</b>
43 Second Empire Mansard

<b>2C. Property Type</b>
52 2-Family Flat

<b>2D. Construction Date</b>	c.	1908
<b>2E. Alteration Dates</b>	#Name	<b>2F. Date Rebuilt</b>
		<b>2G. Date Moved</b>
		<b>2H. Demo Date</b>

<b>2J. Historic Function</b>
01 Domestic

<b>2K. Historic Sub-Function</b>
01B Multiple Dwelling

<b>Present Function</b>
01 Domestic
01B Multiple Dwelling

<b>Q. Area(s) of Significance/Contexts</b>
030 Architecture
070 Community Planning and Development

<b>NR Eligibility</b>	Non-contributing to district
-----------------------	------------------------------

<b>Integrity</b>
Poor

<b>Survey Report</b>
Dutchtown Survey

<b>Preparer</b>	<b>Survey Date</b>
Historic Preservation Services, LLC	2002 -- 2003

<b>2M. Resource Type</b>	Building
--------------------------	----------

<b>2N. Stories</b>	
Primary Structure	2
Secondary Structure	

<b>2O. Structural Systems</b>
UD Undetermined

<b>2P. Wall Materials</b>
21 Weatherboard

<b>2Q. Other Materials</b>

<b>2R. Roof Shapes</b>
FT Flat
PR Parapet
MN Mansard

<b>2S. Roof Materials</b>
01 None Listed
21 Weatherboard

<b>2T. Roof Features</b>
DR Dormer: Semi-circular


<b>2U. Foundation Materials</b>
40 Stone

<b>2V. Porch Type</b>
SI Side: Stoop

<b>2W. Plan Code</b>
LS L-Shape

<b>2Z. Sources</b>
Sanborn maps, plat maps, and building permits.





<b>D. Address / Location</b>		
3145	Osage	St.
<b>E. City</b>	St. Louis, MO 63118	<b>B. County</b> 191 St. Louis

<b>2I. Owner's Name and Address (if Different)</b>

<b>A. Historic Name</b>	
<b>C. Other Name(s)</b>	

<b>N. Ownership</b>	Private	<input checked="" type="checkbox"/>	Local	<input type="checkbox"/>	Federal	<input type="checkbox"/>	State	<input type="checkbox"/>	Mix	<input type="checkbox"/>
---------------------	---------	-------------------------------------	-------	--------------------------	---------	--------------------------	-------	--------------------------	-----	--------------------------

<b>P. UTM X and Y Coordinates</b>	740550.194796577	4274036.27227363
-----------------------------------	------------------	------------------

<b>City Parcel Identification Number</b>	257300350	<b>Additional City Identification Number</b>	257300350
--	-----------	--	-----------

<b>2A. Architect / Builder / Designer / Engineer</b>

<b>2B. Architectural Style</b>
43 Second Empire Mansard

<b>2C. Property Type</b>
49 Single Family Undetermined

<b>2D. Construction Date</b>	c.	1908
<b>2E. Alteration Dates</b>	#Name	<b>2F. Date Rebuilt</b>
		<b>2G. Date Moved</b>
		<b>2H. Demo Date</b>

<b>2J. Historic Function</b>
01 Domestic

<b>2K. Historic Sub-Function</b>
01A Single Dwelling

<b>Present Function</b>
01 Domestic
01A Single Dwelling

<b>Q. Area(s) of Significance/Contexts</b>
030 Architecture
070 Community Planning and Development

<b>NR Eligibility</b>	Contributing to district
-----------------------	--------------------------

<b>Integrity</b>
Good to Fair

<b>Survey Report</b>
Dutchtown Survey

<b>Preparer</b>	<b>Survey Date</b>
Historic Preservation Services, LLC	2002 -- 2003

<b>2M. Resource Type</b>	Building
--------------------------	----------

<b>2N. Stories</b>	
Primary Structure	1½
Secondary Structure	

<b>2O. Structural Systems</b>
LB Load Bearing Brick

<b>2P. Wall Materials</b>
30 Brick

<b>2Q. Other Materials</b>

<b>2R. Roof Shapes</b>
FT Flat
PR Parapet
MN Mansard

<b>2S. Roof Materials</b>
01 None Listed
22 Shingle Decorative

<b>2T. Roof Features</b>
DR Dormer: Pediment

<b>2U. Foundation Materials</b>
30 Brick

<b>2V. Porch Type</b>
ST Stoop

<b>2W. Plan Code</b>
RC Rectangle

<b>2Z. Sources</b>
Sanborn maps, plat maps, and building permits.





<b>D. Address / Location</b>		
3147-49	Osage	St.
<b>E. City</b> St. Louis, MO 63118	<b>B. County</b>	191 St. Louis

<b>2I. Owner's Name and Address (if Different)</b>

<b>A. Historic Name</b>	
<b>C. Other Name(s)</b>	

<b>N. Ownership</b>	Private	<input checked="" type="checkbox"/>	Local	<input type="checkbox"/>	Federal	<input type="checkbox"/>	State	<input type="checkbox"/>	Mix	<input type="checkbox"/>
---------------------	---------	-------------------------------------	-------	--------------------------	---------	--------------------------	-------	--------------------------	-----	--------------------------

<b>P. UTM X and Y Coordinates</b>	740537.403157789	4274037.88040175
-----------------------------------	------------------	------------------

<b>City Parcel Identification Number</b>	257300360	<b>Additional City Identification Number</b>	257300360
--	-----------	--	-----------

<b>2A. Architect / Builder / Designer / Engineer</b>
F. H. Menke (1911)

<b>2B. Architectural Style</b>

<b>2C. Property Type</b>
53 4-Family Flat

<b>2D. Construction Date</b>	1911		
<b>2E. Alteration Dates</b>	#Name	<b>2F. Date Rebuilt</b>	
		<b>2G. Date Moved</b>	
		<b>2H. Demo Date</b>	

<b>2J. Historic Function</b>
01 Domestic

<b>2K. Historic Sub-Function</b>
01B Multiple Dwelling

<b>Present Function</b>
01 Domestic
01B Multiple Dwelling

<b>Q. Area(s) of Significance/Contexts</b>
030 Architecture
070 Community Planning and Development

<b>NR Eligibility</b>	Contributing to district
-----------------------	--------------------------

<b>Integrity</b>
Excellent

<b>Survey Report</b>
Dutchtown Survey

<b>Preparer</b>	<b>Survey Date</b>
Historic Preservation Services, LLC	2002 -- 2003

<b>2M. Resource Type</b>	Building
--------------------------	----------

<b>2N. Stories</b>	
Primary Structure	2
Secondary Structure	

<b>2O. Structural Systems</b>
LB Load Bearing Brick

<b>2P. Wall Materials</b>
30 Brick

<b>2Q. Other Materials</b>

<b>2R. Roof Shapes</b>
FT Flat
PR Parapet

<b>2S. Roof Materials</b>
01 None Listed

<b>2T. Roof Features</b>

<b>2U. Foundation Materials</b>
40 Stone

<b>2V. Porch Type</b>
CB Central Bay: Balcony

<b>2W. Plan Code</b>
SQ Square

<b>2Z. Sources</b>
Sanborn maps, plat maps, and building permits.





NO  
YARD  
WASTE

<b>D. Address / Location</b>		
3151-53	Osage	St.
<b>E. City</b>	St. Louis, MO 63118	<b>B. County</b> 191 St. Louis

<b>2I. Owner's Name and Address (if Different)</b>

<b>A. Historic Name</b>	
<b>C. Other Name(s)</b>	

<b>N. Ownership</b>	Private	<input checked="" type="checkbox"/>	Local	<input type="checkbox"/>	Federal	<input type="checkbox"/>	State	<input type="checkbox"/>	Mix	<input type="checkbox"/>
---------------------	---------	-------------------------------------	-------	--------------------------	---------	--------------------------	-------	--------------------------	-----	--------------------------

<b>P. UTM X and Y Coordinates</b>	740523.676506793	4274039.56779243
-----------------------------------	------------------	------------------

<b>City Parcel Identification Number</b>	257300370	<b>Additional City Identification Number</b>	257300370
--	-----------	--	-----------

<b>2A. Architect / Builder / Designer / Engineer</b>
F. H. Menke (1911)

<b>2B. Architectural Style</b>

<b>2C. Property Type</b>
53 4-Family Flat

<b>2D. Construction Date</b>		1911
<b>2E. Alteration Dates</b>	<b>#Name</b>	<b>2F. Date Rebuilt</b>
		<b>2G. Date Moved</b>
		<b>2H. Demo Date</b>

<b>2J. Historic Function</b>
01 Domestic

<b>2K. Historic Sub-Function</b>
01B Multiple Dwelling

<b>Present Function</b>
01 Domestic
01B Multiple Dwelling

<b>Q. Area(s) of Significance/Contexts</b>
030 Architecture
070 Community Planning and Development

<b>NR Eligibility</b>	Contributing to district
-----------------------	--------------------------

<b>Integrity</b>
Excellent

<b>Survey Report</b>
Dutchtown Survey

<b>Preparer</b>	<b>Survey Date</b>
Historic Preservation Services, LLC	2002 -- 2003

<b>2M. Resource Type</b>	Building
--------------------------	----------

<b>2N. Stories</b>	
Primary Structure	2
Secondary Structure	

<b>2O. Structural Systems</b>
LB Load Bearing Brick

<b>2P. Wall Materials</b>
30 Brick

<b>2Q. Other Materials</b>

<b>2R. Roof Shapes</b>
FT Flat
PR Parapet

<b>2S. Roof Materials</b>
01 None Listed

<b>2T. Roof Features</b>

<b>2U. Foundation Materials</b>
40 Stone

<b>2V. Porch Type</b>
CB Central Bay: Balcony

<b>2W. Plan Code</b>
SQ Square

<b>2Z. Sources</b>
Sanborn maps, plat maps, and building permits.









<b>D. Address / Location</b>		
3203	Osage	St.
<b>E. City</b>	St. Louis, MO 63118	<b>B. County</b> 191 St. Louis

<b>2I. Owner's Name and Address (if Different)</b>

<b>A. Historic Name</b>	
<b>C. Other Name(s)</b>	

<b>N. Ownership</b>	Private	<input checked="" type="checkbox"/>	Local	<input type="checkbox"/>	Federal	<input type="checkbox"/>	State	<input type="checkbox"/>	Mix	<input type="checkbox"/>
---------------------	---------	-------------------------------------	-------	--------------------------	---------	--------------------------	-------	--------------------------	-----	--------------------------

<b>P. UTM X and Y Coordinates</b>	740492.240715727	4274044.34584727
-----------------------------------	------------------	------------------

<b>City Parcel Identification Number</b>	257400310	<b>Additional City Identification Number</b>	257400310
--	-----------	--	-----------

<b>2A. Architect / Builder / Designer / Engineer</b>
Lotz Construction Co. (1923)

<b>2B. Architectural Style</b>

<b>2C. Property Type</b>
52 2-Family Flat

<b>2D. Construction Date</b>	1923		
<b>2E. Alteration Dates</b>	#Name	<b>2F. Date Rebuilt</b>	
		<b>2G. Date Moved</b>	
		<b>2H. Demo Date</b>	

<b>2J. Historic Function</b>
01 Domestic

<b>2K. Historic Sub-Function</b>
01B Multiple Dwelling

<b>Present Function</b>
01 Domestic
01B Multiple Dwelling

<b>Q. Area(s) of Significance/Contexts</b>
030 Architecture
070 Community Planning and Development

<b>NR Eligibility</b>	Contributing to district
-----------------------	--------------------------

<b>Integrity</b>
Good to Fair

<b>Survey Report</b>
Dutchtown Survey

<b>Preparer</b>	<b>Survey Date</b>
Historic Preservation Services, LLC	2002 -- 2003

<b>2M. Resource Type</b>	Building
--------------------------	----------

<b>2N. Stories</b>	
Primary Structure	2
Secondary Structure	

<b>2O. Structural Systems</b>
LB Load Bearing Brick

<b>2P. Wall Materials</b>
30 Brick

<b>2Q. Other Materials</b>

<b>2R. Roof Shapes</b>
FT Flat
PR Parapet

<b>2S. Roof Materials</b>
01 None Listed
99 Other: Composition Shingle

<b>2T. Roof Features</b>

<b>2U. Foundation Materials</b>
40 Stone

<b>2V. Porch Type</b>
FU Full: Gable

<b>2W. Plan Code</b>
RC Rectangle

<b>2Z. Sources</b>
Sanborn maps, plat maps, and building permits.





<b>D. Address / Location</b>		
3207	Osage	St.
<b>E. City</b>	St. Louis, MO 63118	<b>B. County</b> 191 St. Louis

<b>2I. Owner's Name and Address (if Different)</b>

<b>A. Historic Name</b>	
<b>C. Other Name(s)</b>	

<b>N. Ownership</b>	Private	<input checked="" type="checkbox"/>	Local	<input type="checkbox"/>	Federal	<input type="checkbox"/>	State	<input type="checkbox"/>	Mix	<input type="checkbox"/>
---------------------	---------	-------------------------------------	-------	--------------------------	---------	--------------------------	-------	--------------------------	-----	--------------------------

<b>P. UTM X and Y Coordinates</b>	740480.955864286	4274045.76497204
-----------------------------------	------------------	------------------

<b>City Parcel Identification Number</b>	257400320	<b>Additional City Identification Number</b>	257400320
--	-----------	--	-----------

<b>2A. Architect / Builder / Designer / Engineer</b>
W. Rosenthal (1915)

<b>2B. Architectural Style</b>

<b>2C. Property Type</b>
52 2-Family Flat

<b>2D. Construction Date</b>	1915		
<b>2E. Alteration Dates</b>	#Name	<b>2F. Date Rebuilt</b>	
		<b>2G. Date Moved</b>	
		<b>2H. Demo Date</b>	

<b>2J. Historic Function</b>
01 Domestic

<b>2K. Historic Sub-Function</b>
01B Multiple Dwelling

<b>Present Function</b>
01 Domestic
01B Multiple Dwelling

<b>Q. Area(s) of Significance/Contexts</b>
030 Architecture
070 Community Planning and Development

<b>NR Eligibility</b>	Contributing to district
-----------------------	--------------------------

<b>Integrity</b>
Good to Fair

<b>Survey Report</b>
Dutchtown Survey

<b>Preparer</b>	<b>Survey Date</b>
Historic Preservation Services, LLC	2002 -- 2003

<b>2M. Resource Type</b>	Building
--------------------------	----------

<b>2N. Stories</b>	
Primary Structure	2
Secondary Structure	

<b>2O. Structural Systems</b>
LB Load Bearing Brick

<b>2P. Wall Materials</b>
30 Brick

<b>2Q. Other Materials</b>

<b>2R. Roof Shapes</b>
FT Flat
PR Parapet

<b>2S. Roof Materials</b>
01 None Listed

<b>2T. Roof Features</b>

<b>2U. Foundation Materials</b>
40 Stone

<b>2V. Porch Type</b>
OB Other Bay

<b>2W. Plan Code</b>
RC Rectangle

<b>2Z. Sources</b>
Sanborn maps, plat maps, and building permits.







Keep  
OUT



<b>D. Address / Location</b>		
3209	Osage	St.
<b>E. City</b>	St. Louis, MO 63118	<b>B. County</b> 191 St. Louis

<b>2I. Owner's Name and Address (if Different)</b>

<b>A. Historic Name</b>	
<b>C. Other Name(s)</b>	

<b>N. Ownership</b>	Private	<input checked="" type="checkbox"/>	Local	<input type="checkbox"/>	Federal	<input type="checkbox"/>	State	<input type="checkbox"/>	Mix	<input type="checkbox"/>
---------------------	---------	-------------------------------------	-------	--------------------------	---------	--------------------------	-------	--------------------------	-----	--------------------------

<b>P. UTM X and Y Coordinates</b>	740470.825624024	4274047.0398476
-----------------------------------	------------------	-----------------

<b>City Parcel Identification Number</b>	257400330	<b>Additional City Identification Number</b>	257400330
--	-----------	--	-----------

<b>2A. Architect / Builder / Designer / Engineer</b>
Phillip Sauerwein, Jr. (1904)

<b>2B. Architectural Style</b>
43 Second Empire Mansard

<b>2C. Property Type</b>
52 2-Family Flat

<b>2D. Construction Date</b>	1904		
<b>2E. Alteration Dates</b>	#Name	<b>2F. Date Rebuilt</b>	
		<b>2G. Date Moved</b>	
		<b>2H. Demo Date</b>	

<b>2J. Historic Function</b>
01 Domestic

<b>2K. Historic Sub-Function</b>
01B Multiple Dwelling

<b>Present Function</b>
01 Domestic
01B Multiple Dwelling

<b>Q. Area(s) of Significance/Contexts</b>
030 Architecture
070 Community Planning and Development

<b>NR Eligibility</b>	Contributing to district
-----------------------	--------------------------

<b>Integrity</b>
Excellent

<b>Survey Report</b>
Dutchtown Survey

<b>Preparer</b>	<b>Survey Date</b>
Historic Preservation Services, LLC	2002 -- 2003

<b>2M. Resource Type</b>	Building
--------------------------	----------

<b>2N. Stories</b>	
Primary Structure	2
Secondary Structure	

<b>2O. Structural Systems</b>
LB Load Bearing Brick

<b>2P. Wall Materials</b>
30 Brick

<b>2Q. Other Materials</b>

<b>2R. Roof Shapes</b>
FT Flat
PR Parapet
MN Mansard

<b>2S. Roof Materials</b>
01 None Listed
99 Other: Composition Shingle

<b>2T. Roof Features</b>

<b>2U. Foundation Materials</b>
40 Stone

<b>2V. Porch Type</b>
OB Other Bay: Half-hipped

<b>2W. Plan Code</b>
RC Rectangle

<b>2Z. Sources</b>
Sanborn maps, plat maps, and building permits.



<b>D. Address / Location</b>		
3211	Osage	St.
<b>E. City</b>	St. Louis, MO 63118	<b>B. County</b> 191 St. Louis

<b>2I. Owner's Name and Address (if Different)</b>

<b>A. Historic Name</b>	
<b>C. Other Name(s)</b>	

<b>N. Ownership</b>	Private	<input checked="" type="checkbox"/>	Local	<input type="checkbox"/>	Federal	<input type="checkbox"/>	State	<input type="checkbox"/>	Mix	<input type="checkbox"/>
---------------------	---------	-------------------------------------	-------	--------------------------	---------	--------------------------	-------	--------------------------	-----	--------------------------

<b>P. UTM X and Y Coordinates</b>	740461.682635968	4274048.18952054
-----------------------------------	------------------	------------------

<b>City Parcel Identification Number</b>	257400340	<b>Additional City Identification Number</b>	257400340
--	-----------	--	-----------

<b>2A. Architect / Builder / Designer / Engineer</b>
W. Schwab (1923)

<b>2B. Architectural Style</b>

<b>2C. Property Type</b>
49 Single Family Undetermined

<b>2D. Construction Date</b>	1923		
<b>2E. Alteration Dates</b>	#Name	<b>2F. Date Rebuilt</b>	
		<b>2G. Date Moved</b>	
		<b>2H. Demo Date</b>	

<b>2J. Historic Function</b>
01 Domestic

<b>2K. Historic Sub-Function</b>

<b>Present Function</b>
01 Domestic

<b>Q. Area(s) of Significance/Contexts</b>
030 Architecture
070 Community Planning and Development

<b>NR Eligibility</b>	Contributing to district
-----------------------	--------------------------

<b>Integrity</b>
Excellent

<b>Survey Report</b>
Dutchtown Survey

<b>Preparer</b>	<b>Survey Date</b>
Historic Preservation Services, LLC	2002 -- 2003

<b>2M. Resource Type</b>	Building
--------------------------	----------

<b>2N. Stories</b>	
Primary Structure	1
Secondary Structure	

<b>2O. Structural Systems</b>
LB Load Bearing Brick

<b>2P. Wall Materials</b>
30 Brick

<b>2Q. Other Materials</b>

<b>2R. Roof Shapes</b>
GB Gable: Front

<b>2S. Roof Materials</b>
63 Asphalt

<b>2T. Roof Features</b>

<b>2U. Foundation Materials</b>
40 Stone

<b>2V. Porch Type</b>
ST Stoop

<b>2W. Plan Code</b>
RC Rectangle

<b>2Z. Sources</b>
Sanborn maps, plat maps, and building permits.





<b>D. Address / Location</b>		
3215	Osage	St.
<b>E. City</b> St. Louis, MO 63118	<b>B. County</b>	191 St. Louis

<b>2I. Owner's Name and Address (if Different)</b>

<b>A. Historic Name</b>	
<b>C. Other Name(s)</b>	

<b>N. Ownership</b>	Private	<input checked="" type="checkbox"/>	Local	<input type="checkbox"/>	Federal	<input type="checkbox"/>	State	<input type="checkbox"/>	Mix	<input type="checkbox"/>
---------------------	---------	-------------------------------------	-------	--------------------------	---------	--------------------------	-------	--------------------------	-----	--------------------------

<b>P. UTM X and Y Coordinates</b>	740454.202805848	4274049.13054148
-----------------------------------	------------------	------------------

<b>City Parcel Identification Number</b>	257400350	<b>Additional City Identification Number</b>	257400350
--	-----------	--	-----------

<b>2A. Architect / Builder / Designer / Engineer</b>
H. W. Hamilton (1911)

<b>2B. Architectural Style</b>
90 Mixed

<b>2C. Property Type</b>
14 Shotgun

<b>2D. Construction Date</b>	1911		
<b>2E. Alteration Dates</b>	#Name	<b>2F. Date Rebuilt</b>	
		<b>2G. Date Moved</b>	
		<b>2H. Demo Date</b>	

<b>2J. Historic Function</b>
01 Domestic

<b>2K. Historic Sub-Function</b>
01A Single Dwelling

<b>Present Function</b>
01 Domestic
01A Single Dwelling

<b>Q. Area(s) of Significance/Contexts</b>
030 Architecture
070 Community Planning and Development

<b>NR Eligibility</b>	Contributing to district
-----------------------	--------------------------

<b>Integrity</b>
Excellent

<b>Survey Report</b>
Dutchtown Survey

<b>Preparer</b>	<b>Survey Date</b>
Historic Preservation Services, LLC	2002 -- 2003

<b>2M. Resource Type</b>	Building
--------------------------	----------

<b>2N. Stories</b>	
Primary Structure	1
Secondary Structure	

<b>2O. Structural Systems</b>
LB Load Bearing Brick

<b>2P. Wall Materials</b>
30 Brick

<b>2Q. Other Materials</b>

<b>2R. Roof Shapes</b>
FT Flat
PR Parapet

<b>2S. Roof Materials</b>
01 None Listed
99 Other: Composition Shingle

<b>2T. Roof Features</b>

<b>2U. Foundation Materials</b>
40 Stone

<b>2V. Porch Type</b>
cB Central Bay: Gable

<b>2W. Plan Code</b>
RC Rectangle

<b>2Z. Sources</b>
Sanborn maps, plat maps, and building permits.







<b>D. Address / Location</b>		
3217	Osage	St.
<b>E. City</b>	St. Louis, MO 63118	<b>B. County</b> 191 St. Louis

<b>2I. Owner's Name and Address (if Different)</b>

<b>A. Historic Name</b>	
<b>C. Other Name(s)</b>	

<b>N. Ownership</b>	Private	<input checked="" type="checkbox"/>	Local	<input type="checkbox"/>	Federal	<input type="checkbox"/>	State	<input type="checkbox"/>	Mix	<input type="checkbox"/>
---------------------	---------	-------------------------------------	-------	--------------------------	---------	--------------------------	-------	--------------------------	-----	--------------------------

<b>P. UTM X and Y Coordinates</b>	740446.461108342	4274050.09859069
-----------------------------------	------------------	------------------

<b>City Parcel Identification Number</b>	257400360	<b>Additional City Identification Number</b>	257400360
--	-----------	--	-----------

<b>2A. Architect / Builder / Designer / Engineer</b>
H. W. Hamilton (1911)

<b>2B. Architectural Style</b>

<b>2C. Property Type</b>
14 Shotgun

<b>2D. Construction Date</b>	1911		
<b>2E. Alteration Dates</b>	#Name	<b>2F. Date Rebuilt</b>	
		<b>2G. Date Moved</b>	
		<b>2H. Demo Date</b>	

<b>2J. Historic Function</b>
01 Domestic

<b>2K. Historic Sub-Function</b>

<b>Present Function</b>
01 Domestic

<b>Q. Area(s) of Significance/Contexts</b>
030 Architecture
070 Community Planning and Development

<b>NR Eligibility</b>	Contributing to district
-----------------------	--------------------------

<b>Integrity</b>
Excellent

<b>Survey Report</b>
Dutchtown Survey

<b>Preparer</b>	<b>Survey Date</b>
Historic Preservation Services, LLC	2002 -- 2003

<b>2M. Resource Type</b>	Building
--------------------------	----------

<b>2N. Stories</b>	
Primary Structure	1
Secondary Structure	

<b>2O. Structural Systems</b>
LB Load Bearing Brick

<b>2P. Wall Materials</b>
30 Brick

<b>2Q. Other Materials</b>

<b>2R. Roof Shapes</b>
FT Flat
PR Parapet

<b>2S. Roof Materials</b>
01 None Listed
99 Other: Composition Shingle

<b>2T. Roof Features</b>

<b>2U. Foundation Materials</b>
40 Stone

<b>2V. Porch Type</b>
CB Central Bay: Gable

<b>2W. Plan Code</b>
RC Rectangle

<b>2Z. Sources</b>
Sanborn maps, plat maps, and building permits.









<b>D. Address / Location</b>		
3219-25	Osage	St.
<b>E. City</b>	St. Louis, MO 63118	<b>B. County</b> 191 St. Louis

<b>2I. Owner's Name and Address (if Different)</b>

<b>A. Historic Name</b>	
<b>C. Other Name(s)</b>	

<b>N. Ownership</b>	Private	<input checked="" type="checkbox"/>	Local	<input type="checkbox"/>	Federal	<input type="checkbox"/>	State	<input type="checkbox"/>	Mix	<input type="checkbox"/>
---------------------	---------	-------------------------------------	-------	--------------------------	---------	--------------------------	-------	--------------------------	-----	--------------------------

<b>P. UTM X and Y Coordinates</b>	740429.420594852	4274052.26185224
-----------------------------------	------------------	------------------

<b>City Parcel Identification Number</b>	257400370	<b>Additional City Identification Number</b>	257400370
--	-----------	--	-----------

<b>2A. Architect / Builder / Designer / Engineer</b>

<b>2B. Architectural Style</b>

<b>2C. Property Type</b>
54 Walk-Up

<b>2D. Construction Date</b>	1928		
<b>2E. Alteration Dates</b>	#Name	<b>2F. Date Rebuilt</b>	
		<b>2G. Date Moved</b>	
		<b>2H. Demo Date</b>	

<b>2J. Historic Function</b>
01 Domestic

<b>2K. Historic Sub-Function</b>
01B Multiple Dwelling

<b>Present Function</b>
01 Domestic
01B Multiple Dwelling

<b>Q. Area(s) of Significance/Contexts</b>
030 Architecture
070 Community Planning and Development

<b>NR Eligibility</b>	Contributing to district
-----------------------	--------------------------

<b>Integrity</b>
Excellent

<b>Survey Report</b>
Dutchtown Survey

<b>Preparer</b>	<b>Survey Date</b>
Historic Preservation Services, LLC	2002 -- 2003

<b>2M. Resource Type</b>	Building
--------------------------	----------

<b>2N. Stories</b>	
Primary Structure	2
Secondary Structure	

<b>2O. Structural Systems</b>
LB Load Bearing Brick

<b>2P. Wall Materials</b>
30 Brick

<b>2Q. Other Materials</b>

<b>2R. Roof Shapes</b>
FT Flat
PR Parapet

<b>2S. Roof Materials</b>
01 None Listed

<b>2T. Roof Features</b>

<b>2U. Foundation Materials</b>
40 Stone

<b>2V. Porch Type</b>
ST Stoop

<b>2W. Plan Code</b>
IR Irregular

<b>2Z. Sources</b>
Sanborn maps, plat maps, and building permits.







<b>D. Address / Location</b>		
3303	Osage	St.
<b>E. City</b>	St. Louis, MO 63118	<b>B. County</b> 191 St. Louis

<b>2I. Owner's Name and Address (if Different)</b>

<b>A. Historic Name</b>	
<b>C. Other Name(s)</b>	

<b>N. Ownership</b>	Private	<input checked="" type="checkbox"/>	Local	<input type="checkbox"/>	Federal	<input type="checkbox"/>	State	<input type="checkbox"/>	Mix	<input type="checkbox"/>
---------------------	---------	-------------------------------------	-------	--------------------------	---------	--------------------------	-------	--------------------------	-----	--------------------------

<b>P. UTM X and Y Coordinates</b>	740393.72504757	4274057.10059854
-----------------------------------	-----------------	------------------

<b>City Parcel Identification Number</b>	257500290	<b>Additional City Identification Number</b>	257500290
--	-----------	--	-----------

<b>2A. Architect / Builder / Designer / Engineer</b>
M. J. Hatfield (1900)

<b>2B. Architectural Style</b>

<b>2C. Property Type</b>
22 Bungalow/Bungalowoid

<b>2D. Construction Date</b>	1909		
<b>2E. Alteration Dates</b>	#Name	<b>2F. Date Rebuilt</b>	
		<b>2G. Date Moved</b>	
		<b>2H. Demo Date</b>	

<b>2J. Historic Function</b>
01 Domestic

<b>2K. Historic Sub-Function</b>

<b>Present Function</b>
01 Domestic

<b>Q. Area(s) of Significance/Contexts</b>
030 Architecture
070 Community Planning and Development

<b>NR Eligibility</b>	Contributing to district
-----------------------	--------------------------

<b>Integrity</b>
Good to Fair

<b>Survey Report</b>
Dutchtown Survey

<b>Preparer</b>	<b>Survey Date</b>
Historic Preservation Services, LLC	2002 -- 2003

<b>2M. Resource Type</b>	Building
--------------------------	----------

<b>2N. Stories</b>	
Primary Structure	1
Secondary Structure	

<b>2O. Structural Systems</b>
LB Load Bearing Brick

<b>2P. Wall Materials</b>
30 Brick

<b>2Q. Other Materials</b>

<b>2R. Roof Shapes</b>
GB Gable: Front

<b>2S. Roof Materials</b>
99 Other: Composition Shingle

<b>2T. Roof Features</b>

<b>2U. Foundation Materials</b>
40 Stone

<b>2V. Porch Type</b>
OB Other Bay: Gable

<b>2W. Plan Code</b>
RC Rectangle

<b>2Z. Sources</b>
Sanborn maps, plat maps, and building permits.



<b>D. Address / Location</b>		
3307	Osage	St.
<b>E. City</b>	St. Louis, MO 63118	<b>B. County</b> 191 St. Louis

<b>2I. Owner's Name and Address (if Different)</b>

<b>A. Historic Name</b>	
<b>C. Other Name(s)</b>	

<b>N. Ownership</b>	Private	<input checked="" type="checkbox"/>	Local	<input type="checkbox"/>	Federal	<input type="checkbox"/>	State	<input type="checkbox"/>	Mix	<input type="checkbox"/>
---------------------	---------	-------------------------------------	-------	--------------------------	---------	--------------------------	-------	--------------------------	-----	--------------------------

<b>P. UTM X and Y Coordinates</b>	740384.243417742	4274058.30385617
-----------------------------------	------------------	------------------

<b>City Parcel Identification Number</b>	257500300	<b>Additional City Identification Number</b>	257500300
--	-----------	--	-----------

<b>2A. Architect / Builder / Designer / Engineer</b>

<b>2B. Architectural Style</b>

<b>2C. Property Type</b>
22 Bungalow/Bungalowoid

<b>2D. Construction Date</b>		1909
<b>2E. Alteration Dates</b>	<b>#Name</b>	<b>2F. Date Rebuilt</b>
		<b>2G. Date Moved</b>
		<b>2H. Demo Date</b>

<b>2J. Historic Function</b>
01 Domestic

<b>2K. Historic Sub-Function</b>

<b>Present Function</b>
01 Domestic

<b>Q. Area(s) of Significance/Contexts</b>
030 Architecture
070 Community Planning and Development

<b>NR Eligibility</b>	Contributing to district
-----------------------	--------------------------

<b>Integrity</b>
Good to Fair

<b>Survey Report</b>
Dutchtown Survey

<b>Preparer</b>	<b>Survey Date</b>
Historic Preservation Services, LLC	2002 -- 2003

<b>2M. Resource Type</b>	Building
--------------------------	----------

<b>2N. Stories</b>	
Primary Structure	1
Secondary Structure	

<b>2O. Structural Systems</b>
LB Load Bearing Brick

<b>2P. Wall Materials</b>
30 Brick

<b>2Q. Other Materials</b>

<b>2R. Roof Shapes</b>
CG Clipped Gable

<b>2S. Roof Materials</b>
99 Other: Composition Shingle

<b>2T. Roof Features</b>

<b>2U. Foundation Materials</b>
40 Stone

<b>2V. Porch Type</b>
OB Other Bay: Gable

<b>2W. Plan Code</b>
RC Rectangle

<b>2Z. Sources</b>
Sanborn maps, plat maps, and building permits.





<b>D. Address / Location</b>		
3309	Osage	St.
<b>E. City</b>	St. Louis, MO 63118	<b>B. County</b> 191 St. Louis

<b>2I. Owner's Name and Address (if Different)</b>

<b>A. Historic Name</b>	
<b>C. Other Name(s)</b>	

<b>N. Ownership</b>	Private	<input checked="" type="checkbox"/>	Local	<input type="checkbox"/>	Federal	<input type="checkbox"/>	State	<input type="checkbox"/>	Mix	<input type="checkbox"/>
---------------------	---------	-------------------------------------	-------	--------------------------	---------	--------------------------	-------	--------------------------	-----	--------------------------

<b>P. UTM X and Y Coordinates</b>	740374.006553843	4274059.60345998
-----------------------------------	------------------	------------------

<b>City Parcel Identification Number</b>	257500310	<b>Additional City Identification Number</b>	257500310
--	-----------	--	-----------

<b>2A. Architect / Builder / Designer / Engineer</b>

<b>2B. Architectural Style</b>

<b>2C. Property Type</b>
22 Bungalow/Bungalowoid

<b>2D. Construction Date</b>	1909
------------------------------	------

<b>2E. Alteration Dates</b>	#Name	<b>2F. Date Rebuilt</b>	
		<b>2G. Date Moved</b>	
		<b>2H. Demo Date</b>	

<b>2J. Historic Function</b>
01 Domestic

<b>2K. Historic Sub-Function</b>

<b>Present Function</b>
01 Domestic

<b>Q. Area(s) of Significance/Contexts</b>
030 Architecture
070 Community Planning and Development

<b>NR Eligibility</b>	Contributing to district
-----------------------	--------------------------

<b>Integrity</b>
Excellent

<b>Survey Report</b>
Dutchtown Survey

<b>Preparer</b>	<b>Survey Date</b>
Historic Preservation Services, LLC	2002 -- 2003

<b>2M. Resource Type</b>	Building
--------------------------	----------

<b>2N. Stories</b>	
Primary Structure	1
Secondary Structure	

<b>2O. Structural Systems</b>
LB Load Bearing Brick

<b>2P. Wall Materials</b>
30 Brick

<b>2Q. Other Materials</b>

<b>2R. Roof Shapes</b>
GB Gable: Front

<b>2S. Roof Materials</b>
99 Other: Composition Shingle

<b>2T. Roof Features</b>

<b>2U. Foundation Materials</b>
40 Stone

<b>2V. Porch Type</b>
OB Other Bay: Gable

<b>2W. Plan Code</b>
RC Rectangle

<b>2Z. Sources</b>
Sanborn maps, plat maps, and building permits.





<b>D. Address / Location</b>		
3313	Osage	St.
<b>E. City</b>	St. Louis, MO 63118	<b>B. County</b> 191 St. Louis

<b>2I. Owner's Name and Address (if Different)</b>

<b>A. Historic Name</b>	
<b>C. Other Name(s)</b>	

<b>N. Ownership</b>	Private	<input checked="" type="checkbox"/>	Local	<input type="checkbox"/>	Federal	<input type="checkbox"/>	State	<input type="checkbox"/>	Mix	<input type="checkbox"/>
---------------------	---------	-------------------------------------	-------	--------------------------	---------	--------------------------	-------	--------------------------	-----	--------------------------

<b>P. UTM X and Y Coordinates</b>	740364.467483486	4274060.81453964
-----------------------------------	------------------	------------------

<b>City Parcel Identification Number</b>	257500320	<b>Additional City Identification Number</b>	257500320
--	-----------	--	-----------

<b>2A. Architect / Builder / Designer / Engineer</b>

<b>2B. Architectural Style</b>
53 Tudor Revival

<b>2C. Property Type</b>
14 Shotgun

<b>2D. Construction Date</b>	c.	1908
------------------------------	----	------

<b>2E. Alteration Dates</b>	#Name	<b>2F. Date Rebuilt</b>	
		<b>2G. Date Moved</b>	
		<b>2H. Demo Date</b>	

<b>2J. Historic Function</b>
01 Domestic

<b>2K. Historic Sub-Function</b>

<b>Present Function</b>
01 Domestic

<b>Q. Area(s) of Significance/Contexts</b>
030 Architecture
070 Community Planning and Development

<b>NR Eligibility</b>	Contributing to district
-----------------------	--------------------------

<b>Integrity</b>
Excellent

<b>Survey Report</b>
Dutchtown Survey

<b>Preparer</b>	<b>Survey Date</b>
Historic Preservation Services, LLC	2002 -- 2003

<b>2M. Resource Type</b>	Building
--------------------------	----------

<b>2N. Stories</b>	
Primary Structure	1
Secondary Structure	

<b>2O. Structural Systems</b>
LB Load Bearing Brick

<b>2P. Wall Materials</b>
30 Brick

<b>2Q. Other Materials</b>

<b>2R. Roof Shapes</b>
GB Gable

<b>2S. Roof Materials</b>
01 None Listed
70 Ceramic Tile

<b>2T. Roof Features</b>

<b>2U. Foundation Materials</b>
40 Stone

<b>2V. Porch Type</b>
ST Stoop

<b>2W. Plan Code</b>
RC Rectangle

<b>2Z. Sources</b>
Sanborn maps, plat maps, and building permits.



<b>D. Address / Location</b>		
3315	Osage	St.
<b>E. City</b>	St. Louis, MO 63118	<b>B. County</b> 191 St. Louis

<b>2I. Owner's Name and Address (if Different)</b>

<b>A. Historic Name</b>	
<b>C. Other Name(s)</b>	

<b>N. Ownership</b>	Private	<input checked="" type="checkbox"/>	Local	<input type="checkbox"/>	Federal	<input type="checkbox"/>	State	<input type="checkbox"/>	Mix	<input type="checkbox"/>
---------------------	---------	-------------------------------------	-------	--------------------------	---------	--------------------------	-------	--------------------------	-----	--------------------------

<b>P. UTM X and Y Coordinates</b>	740355.577879699	4274061.94256592
-----------------------------------	------------------	------------------

<b>City Parcel Identification Number</b>	257500330	<b>Additional City Identification Number</b>	257500330
--	-----------	--	-----------

<b>2A. Architect / Builder / Designer / Engineer</b>

<b>2B. Architectural Style</b>
53 Tudor Revival

<b>2C. Property Type</b>
14 Shotgun

<b>2D. Construction Date</b>		1934
<b>2E. Alteration Dates</b>	<b>#Name</b>	<b>2F. Date Rebuilt</b>
		<b>2G. Date Moved</b>
		<b>2H. Demo Date</b>

<b>2J. Historic Function</b>
01 Domestic

<b>2K. Historic Sub-Function</b>

<b>Present Function</b>
01 Domestic

<b>Q. Area(s) of Significance/Contexts</b>
030 Architecture
070 Community Planning and Development

<b>NR Eligibility</b>	Contributing to district
-----------------------	--------------------------

<b>Integrity</b>
Excellent

<b>Survey Report</b>
Dutchtown Survey

<b>Preparer</b>	<b>Survey Date</b>
Historic Preservation Services, LLC	2002 -- 2003

<b>2M. Resource Type</b>	Building
--------------------------	----------

<b>2N. Stories</b>	
Primary Structure	1
Secondary Structure	

<b>2O. Structural Systems</b>
LB Load Bearing Brick

<b>2P. Wall Materials</b>
30 Brick

<b>2Q. Other Materials</b>

<b>2R. Roof Shapes</b>
GB Gable

<b>2S. Roof Materials</b>
99 Other: Composition Shingle

<b>2T. Roof Features</b>

<b>2U. Foundation Materials</b>
40 Stone

<b>2V. Porch Type</b>
OB Other Bay: Gable

<b>2W. Plan Code</b>
RC Rectangle

<b>2Z. Sources</b>
Sanborn maps, plat maps, and building permits.





<b>D. Address / Location</b>		
3319	Osage	St.
<b>E. City</b>	St. Louis, MO 63118	<b>B. County</b> 191 St. Louis

<b>2I. Owner's Name and Address (if Different)</b>

<b>A. Historic Name</b>	
<b>C. Other Name(s)</b>	

<b>N. Ownership</b>	Private	<input checked="" type="checkbox"/>	Local	<input type="checkbox"/>	Federal	<input type="checkbox"/>	State	<input type="checkbox"/>	Mix	<input type="checkbox"/>
---------------------	---------	-------------------------------------	-------	--------------------------	---------	--------------------------	-------	--------------------------	-----	--------------------------

<b>P. UTM X and Y Coordinates</b>	740345.970562046	4274063.16213217
-----------------------------------	------------------	------------------

<b>City Parcel Identification Number</b>	257500340	<b>Additional City Identification Number</b>	257500340
--	-----------	--	-----------

<b>2A. Architect / Builder / Designer / Engineer</b>

<b>2B. Architectural Style</b>
43 Second Empire Mansard

<b>2C. Property Type</b>
52 2-Family Flat

<b>2D. Construction Date</b>	1922		
<b>2E. Alteration Dates</b>	#Name	<b>2F. Date Rebuilt</b>	
		<b>2G. Date Moved</b>	
		<b>2H. Demo Date</b>	

<b>2J. Historic Function</b>
01 Domestic

<b>2K. Historic Sub-Function</b>
01B Multiple Dwelling

<b>Present Function</b>
01 Domestic
01B Multiple Dwelling

<b>Q. Area(s) of Significance/Contexts</b>
030 Architecture
070 Community Planning and Development

<b>NR Eligibility</b>	Contributing to district
-----------------------	--------------------------

<b>Integrity</b>
Excellent

<b>Survey Report</b>
Dutchtown Survey

<b>Preparer</b>	<b>Survey Date</b>
Historic Preservation Services, LLC	2002 -- 2003

<b>2M. Resource Type</b>	Building
--------------------------	----------

<b>2N. Stories</b>	
Primary Structure	2
Secondary Structure	

<b>2O. Structural Systems</b>
LB Load Bearing Brick

<b>2P. Wall Materials</b>
30 Brick

<b>2Q. Other Materials</b>

<b>2R. Roof Shapes</b>
FT Flat
PR Parapet
MN Mansard

<b>2S. Roof Materials</b>
01 None Listed
99 Other: Composition Shingle

<b>2T. Roof Features</b>

<b>2U. Foundation Materials</b>
40 Stone

<b>2V. Porch Type</b>
FU Full: Gable

<b>2W. Plan Code</b>
RC Rectangle

<b>2Z. Sources</b>
Sanborn maps, plat maps, and building permits.





<b>D. Address / Location</b>		
3321	Osage	St.
<b>E. City</b>	St. Louis, MO 63118	<b>B. County</b> 191 St. Louis

<b>2I. Owner's Name and Address (if Different)</b>

<b>A. Historic Name</b>	
<b>C. Other Name(s)</b>	

<b>N. Ownership</b>	Private	<input checked="" type="checkbox"/>	Local	<input type="checkbox"/>	Federal	<input type="checkbox"/>	State	<input type="checkbox"/>	Mix	<input type="checkbox"/>
---------------------	---------	-------------------------------------	-------	--------------------------	---------	--------------------------	-------	--------------------------	-----	--------------------------

<b>P. UTM X and Y Coordinates</b>	740335.598554317	4274064.47864784
-----------------------------------	------------------	------------------

<b>City Parcel Identification Number</b>	257500350	<b>Additional City Identification Number</b>	257500350
--	-----------	--	-----------

<b>2A. Architect / Builder / Designer / Engineer</b>

<b>2B. Architectural Style</b>

<b>2C. Property Type</b>
52 2-Family Flat

<b>2D. Construction Date</b>	c.	1920
<b>2E. Alteration Dates</b>	#Name	<b>2F. Date Rebuilt</b>
		<b>2G. Date Moved</b>
		<b>2H. Demo Date</b>

<b>2J. Historic Function</b>
01 Domestic

<b>2K. Historic Sub-Function</b>
01B Multiple Dwelling

<b>Present Function</b>
01 Domestic
01B Multiple Dwelling

<b>Q. Area(s) of Significance/Contexts</b>
030 Architecture
070 Community Planning and Development

<b>NR Eligibility</b>	Contributing to district
-----------------------	--------------------------

<b>Integrity</b>
Excellent

<b>Survey Report</b>
Dutchtown Survey

<b>Preparer</b>	<b>Survey Date</b>
Historic Preservation Services, LLC	2002 -- 2003

<b>2M. Resource Type</b>	Building
--------------------------	----------

<b>2N. Stories</b>	
Primary Structure	2
Secondary Structure	

<b>2O. Structural Systems</b>
LB Load Bearing Brick

<b>2P. Wall Materials</b>
30 Brick

<b>2Q. Other Materials</b>

<b>2R. Roof Shapes</b>
FT Flat
PR Parapet

<b>2S. Roof Materials</b>
01 None Listed
99 Other: Composition Shingle

<b>2T. Roof Features</b>

<b>2U. Foundation Materials</b>
40 Stone

<b>2V. Porch Type</b>
FU Full: Gable

<b>2W. Plan Code</b>
RC Rectangle

<b>2Z. Sources</b>
Sanborn maps, plat maps, and building permits.



<b>D. Address / Location</b>		
3400	Osage	St.
<b>E. City</b>	St. Louis, MO 63118	<b>B. County</b> 191 St. Louis

<b>2I. Owner's Name and Address (if Different)</b>

<b>A. Historic Name</b>	
<b>C. Other Name(s)</b>	

<b>N. Ownership</b>	Private	<input checked="" type="checkbox"/>	Local	<input type="checkbox"/>	Federal	<input type="checkbox"/>	State	<input type="checkbox"/>	Mix	<input type="checkbox"/>
---------------------	---------	-------------------------------------	-------	--------------------------	---------	--------------------------	-------	--------------------------	-----	--------------------------

<b>P. UTM X and Y Coordinates</b>	740287.228301577	4274013.46365468
-----------------------------------	------------------	------------------

<b>City Parcel Identification Number</b>	259400240	<b>Additional City Identification Number</b>	259400240
--	-----------	--	-----------

<b>2A. Architect / Builder / Designer / Engineer</b>

<b>2B. Architectural Style</b>

<b>2C. Property Type</b>
52 2-Family Flat

<b>2D. Construction Date</b>	c.	1908
<b>2E. Alteration Dates</b>	#Name	<b>2F. Date Rebuilt</b>
		<b>2G. Date Moved</b>
		<b>2H. Demo Date</b>

<b>2J. Historic Function</b>
01 Domestic

<b>2K. Historic Sub-Function</b>
01B Multiple Dwelling

<b>Present Function</b>
01 Domestic
01B Multiple Dwelling

<b>Q. Area(s) of Significance/Contexts</b>
030 Architecture
070 Community Planning and Development

<b>NR Eligibility</b>	Contributing to district
-----------------------	--------------------------

<b>Integrity</b>
Good to Fair

<b>Survey Report</b>
Dutchtown Survey

<b>Preparer</b>	<b>Survey Date</b>
Historic Preservation Services, LLC	2002 -- 2003

<b>2M. Resource Type</b>	Building
--------------------------	----------

<b>2N. Stories</b>	
Primary Structure	2
Secondary Structure	

<b>2O. Structural Systems</b>
LB Load Bearing Brick

<b>2P. Wall Materials</b>
30 Brick

<b>2Q. Other Materials</b>

<b>2R. Roof Shapes</b>
CG Clipped Gable

<b>2S. Roof Materials</b>
63 Asphalt

<b>2T. Roof Features</b>

<b>2U. Foundation Materials</b>
40 Stone

<b>2V. Porch Type</b>
ST Stoop: Gable

<b>2W. Plan Code</b>
RC Rectangle

<b>2Z. Sources</b>
Sanborn maps, plat maps, and building permits.











<b>D. Address / Location</b>		
3404	Osage	St.
<b>E. City</b>	St. Louis, MO 63118	<b>B. County</b> 191 St. Louis

<b>2I. Owner's Name and Address (if Different)</b>

<b>A. Historic Name</b>	
<b>C. Other Name(s)</b>	

<b>N. Ownership</b>	Private	<input checked="" type="checkbox"/>	Local	<input type="checkbox"/>	Federal	<input type="checkbox"/>	State	<input type="checkbox"/>	Mix	<input type="checkbox"/>
---------------------	---------	-------------------------------------	-------	--------------------------	---------	--------------------------	-------	--------------------------	-----	--------------------------

<b>P. UTM X and Y Coordinates</b>	740278.568685717	4274014.67304524
-----------------------------------	------------------	------------------

<b>City Parcel Identification Number</b>	259400230	<b>Additional City Identification Number</b>	259400230
--	-----------	--	-----------

<b>2A. Architect / Builder / Designer / Engineer</b>

<b>2B. Architectural Style</b>
43 Second Empire Mansard

<b>2C. Property Type</b>
14 Shotgun

<b>2D. Construction Date</b>	c.	1895
<b>2E. Alteration Dates</b>	#Name	<b>2F. Date Rebuilt</b>
		<b>2G. Date Moved</b>
		<b>2H. Demo Date</b>

<b>2J. Historic Function</b>
01 Domestic

<b>2K. Historic Sub-Function</b>

<b>Present Function</b>
01 Domestic

<b>Q. Area(s) of Significance/Contexts</b>
030 Architecture
070 Community Planning and Development

<b>NR Eligibility</b>	Contributing to district
-----------------------	--------------------------

<b>Integrity</b>
Excellent

<b>Survey Report</b>
Dutchtown Survey

<b>Preparer</b>	<b>Survey Date</b>
Historic Preservation Services, LLC	2002 -- 2003

<b>2M. Resource Type</b>	Building
--------------------------	----------

<b>2N. Stories</b>	
Primary Structure	2
Secondary Structure	

<b>2O. Structural Systems</b>
LB Load Bearing Brick

<b>2P. Wall Materials</b>
30 Brick

<b>2Q. Other Materials</b>

<b>2R. Roof Shapes</b>
FT Flat
PR Parapet
MN Mansard

<b>2S. Roof Materials</b>
01 None Listed
22 Shingle Decorative
99 Other: Composition Shingle

<b>2T. Roof Features</b>
DR Dormer: Pediment

<b>2U. Foundation Materials</b>
40 Stone

<b>2V. Porch Type</b>
SI Side

<b>2W. Plan Code</b>
RC Rectangle

<b>2Z. Sources</b>
1908 Sanborn maps (Volume 8).



<b>D. Address / Location</b>		
3405	Osage	St.
<b>E. City</b>	St. Louis, MO 63118	<b>B. County</b> 191 St. Louis

<b>2I. Owner's Name and Address (if Different)</b>

<b>A. Historic Name</b>	
<b>C. Other Name(s)</b>	

<b>N. Ownership</b>	Private	<input checked="" type="checkbox"/>	Local	<input type="checkbox"/>	Federal	<input type="checkbox"/>	State	<input type="checkbox"/>	Mix	<input type="checkbox"/>
---------------------	---------	-------------------------------------	-------	--------------------------	---------	--------------------------	-------	--------------------------	-----	--------------------------

<b>P. UTM X and Y Coordinates</b>	740287.950540624	4274070.55974592
-----------------------------------	------------------	------------------

<b>City Parcel Identification Number</b>	257600200	<b>Additional City Identification Number</b>	257600200
--	-----------	--	-----------

<b>2A. Architect / Builder / Designer / Engineer</b>

<b>2B. Architectural Style</b>
43 Second Empire Mansard

<b>2C. Property Type</b>
52 2-Family Flat

<b>2D. Construction Date</b>	c.	1895
<b>2E. Alteration Dates</b>	#Name	<b>2F. Date Rebuilt</b>
		<b>2G. Date Moved</b>
		<b>2H. Demo Date</b>

<b>2J. Historic Function</b>
01 Domestic

<b>2K. Historic Sub-Function</b>
01B Multiple Dwelling

<b>Present Function</b>
01 Domestic
01B Multiple Dwelling

<b>Q. Area(s) of Significance/Contexts</b>
030 Architecture
070 Community Planning and Development

<b>NR Eligibility</b>	Contributing to district
-----------------------	--------------------------

<b>Integrity</b>
Good to Fair

<b>Survey Report</b>
Dutchtown Survey

<b>Preparer</b>	<b>Survey Date</b>
Historic Preservation Services, LLC	2002 -- 2003

<b>2M. Resource Type</b>	Building
--------------------------	----------

<b>2N. Stories</b>	
Primary Structure	2
Secondary Structure	

<b>2O. Structural Systems</b>
LB Load Bearing Brick

<b>2P. Wall Materials</b>
30 Brick

<b>2Q. Other Materials</b>

<b>2R. Roof Shapes</b>
FT Flat
PR Parapet
MN Mansard

<b>2S. Roof Materials</b>
01 None Listed
99 Other: Composition Shingle

<b>2T. Roof Features</b>

<b>2U. Foundation Materials</b>
40 Stone

<b>2V. Porch Type</b>
SI Side

<b>2W. Plan Code</b>
RC Rectangle

<b>2Z. Sources</b>
Sanborn maps, plat maps, and building permits.







<b>D. Address / Location</b>		
3406	Osage	St.
<b>E. City</b>	St. Louis, MO 63118	<b>B. County</b> 191 St. Louis

<b>2I. Owner's Name and Address (if Different)</b>

<b>A. Historic Name</b>	
<b>C. Other Name(s)</b>	

<b>N. Ownership</b>	Private	<input checked="" type="checkbox"/>	Local	<input type="checkbox"/>	Federal	<input type="checkbox"/>	State	<input type="checkbox"/>	Mix	<input type="checkbox"/>
---------------------	---------	-------------------------------------	-------	--------------------------	---------	--------------------------	-------	--------------------------	-----	--------------------------

<b>P. UTM X and Y Coordinates</b>	740270.983399746	4274015.66494725
-----------------------------------	------------------	------------------

<b>City Parcel Identification Number</b>	259400220	<b>Additional City Identification Number</b>	259400220
--	-----------	--	-----------

<b>2A. Architect / Builder / Designer / Engineer</b>
Theo. Degenhardt (1909)

<b>2B. Architectural Style</b>

<b>2C. Property Type</b>
14 Shotgun

<b>2D. Construction Date</b>	1909		
<b>2E. Alteration Dates</b>	#Name	<b>2F. Date Rebuilt</b>	
		<b>2G. Date Moved</b>	
		<b>2H. Demo Date</b>	

<b>2J. Historic Function</b>
01 Domestic

<b>2K. Historic Sub-Function</b>

<b>Present Function</b>
01 Domestic

<b>Q. Area(s) of Significance/Contexts</b>
030 Architecture
070 Community Planning and Development

<b>NR Eligibility</b>	Contributing to district
-----------------------	--------------------------

<b>Integrity</b>
Excellent

<b>Survey Report</b>
Dutchtown Survey

<b>Preparer</b>	<b>Survey Date</b>
Historic Preservation Services, LLC	2002 -- 2003

<b>2M. Resource Type</b>	Building
--------------------------	----------

<b>2N. Stories</b>	
Primary Structure	1
Secondary Structure	

<b>2O. Structural Systems</b>
LB Load Bearing Brick

<b>2P. Wall Materials</b>
30 Brick

<b>2Q. Other Materials</b>

<b>2R. Roof Shapes</b>
FT Flat
PR Parapet

<b>2S. Roof Materials</b>
01 None Listed

<b>2T. Roof Features</b>

<b>2U. Foundation Materials</b>
40 Stone

<b>2V. Porch Type</b>
ST Stoop

<b>2W. Plan Code</b>
RC Rectangle

<b>2Z. Sources</b>
Sanborn maps, plat maps, and building permits.









<b>D. Address / Location</b>		
3408	Osage	St.
<b>E. City</b>	St. Louis, MO 63118	<b>B. County</b> 191 St. Louis

<b>2I. Owner's Name and Address (if Different)</b>

<b>A. Historic Name</b>	
<b>C. Other Name(s)</b>	

<b>N. Ownership</b>	Private	<input checked="" type="checkbox"/>	Local	<input type="checkbox"/>	Federal	<input type="checkbox"/>	State	<input type="checkbox"/>	Mix	<input type="checkbox"/>
---------------------	---------	-------------------------------------	-------	--------------------------	---------	--------------------------	-------	--------------------------	-----	--------------------------

<b>P. UTM X and Y Coordinates</b>	740263.436594494	4274016.64557234
-----------------------------------	------------------	------------------

<b>City Parcel Identification Number</b>	259400210	<b>Additional City Identification Number</b>	259400210
--	-----------	--	-----------

<b>2A. Architect / Builder / Designer / Engineer</b>
Theo. Degenhardt (1909)

<b>2B. Architectural Style</b>

<b>2C. Property Type</b>
14 Shotgun

<b>2D. Construction Date</b>	1909		
<b>2E. Alteration Dates</b>	#Name	<b>2F. Date Rebuilt</b>	
		<b>2G. Date Moved</b>	
		<b>2H. Demo Date</b>	

<b>2J. Historic Function</b>
01 Domestic

<b>2K. Historic Sub-Function</b>
01B Multiple Dwelling

<b>Present Function</b>
01 Domestic
01B Multiple Dwelling

<b>Q. Area(s) of Significance/Contexts</b>
030 Architecture
070 Community Planning and Development

<b>NR Eligibility</b>	Contributing to district
-----------------------	--------------------------

<b>Integrity</b>
Good to Fair

<b>Survey Report</b>
Dutchtown Survey

<b>Preparer</b>	<b>Survey Date</b>
Historic Preservation Services, LLC	2002 -- 2003

<b>2M. Resource Type</b>	Building
--------------------------	----------

<b>2N. Stories</b>	
Primary Structure	1
Secondary Structure	

<b>2O. Structural Systems</b>
LB Load Bearing Brick

<b>2P. Wall Materials</b>
30 Brick

<b>2Q. Other Materials</b>

<b>2R. Roof Shapes</b>
FT Flat
PR Parapet

<b>2S. Roof Materials</b>
01 None Listed

<b>2T. Roof Features</b>

<b>2U. Foundation Materials</b>
40 Stone

<b>2V. Porch Type</b>
R1 Recessed-1 Story

<b>2W. Plan Code</b>
RC Rectangle

<b>2Z. Sources</b>
Sanborn maps, plat maps, and building permits.



<b>D. Address / Location</b>		
3409	Osage	St.
<b>E. City</b>	St. Louis, MO 63118	<b>B. County</b> 191 St. Louis

<b>2I. Owner's Name and Address (if Different)</b>

<b>A. Historic Name</b>	
<b>C. Other Name(s)</b>	

<b>N. Ownership</b>	Private	<input checked="" type="checkbox"/>	Local	<input type="checkbox"/>	Federal	<input type="checkbox"/>	State	<input type="checkbox"/>	Mix	<input type="checkbox"/>
---------------------	---------	-------------------------------------	-------	--------------------------	---------	--------------------------	-------	--------------------------	-----	--------------------------

<b>P. UTM X and Y Coordinates</b>	740268.933624682	4274073.06937693
-----------------------------------	------------------	------------------

<b>City Parcel Identification Number</b>	257600210	<b>Additional City Identification Number</b>	257600210
--	-----------	--	-----------

<b>2A. Architect / Builder / Designer / Engineer</b>
C. Toeneboehm (1914)

<b>2B. Architectural Style</b>

<b>2C. Property Type</b>
53 4-Family Flat

<b>2D. Construction Date</b>	1914		
<b>2E. Alteration Dates</b>	#Name	<b>2F. Date Rebuilt</b>	
		<b>2G. Date Moved</b>	
		<b>2H. Demo Date</b>	

<b>2J. Historic Function</b>
01 Domestic

<b>2K. Historic Sub-Function</b>
01B Multiple Dwelling

<b>Present Function</b>
01 Domestic
01B Multiple Dwelling

<b>Q. Area(s) of Significance/Contexts</b>
030 Architecture
070 Community Planning and Development

<b>NR Eligibility</b>	Contributing to district
-----------------------	--------------------------

<b>Integrity</b>
Excellent

<b>Survey Report</b>
Dutchtown Survey

<b>Preparer</b>	<b>Survey Date</b>
Historic Preservation Services, LLC	2002 -- 2003

<b>2M. Resource Type</b>	Building
--------------------------	----------

<b>2N. Stories</b>	
Primary Structure	2
Secondary Structure	

<b>2O. Structural Systems</b>
LB Load Bearing Brick

<b>2P. Wall Materials</b>
30 Brick

<b>2Q. Other Materials</b>
----------------------------

<b>2R. Roof Shapes</b>
FT Flat
PR Parapet

<b>2S. Roof Materials</b>
01 None Listed

<b>2T. Roof Features</b>
--------------------------

<b>2U. Foundation Materials</b>
40 Stone

<b>2V. Porch Type</b>
CB Central Bay: Balcony

<b>2W. Plan Code</b>
SQ Square

<b>2Z. Sources</b>
Sanborn maps, plat maps, and building permits.





<b>D. Address / Location</b>		
3410	Osage	St.
<b>E. City</b>	St. Louis, MO 63118	<b>B. County</b> 191 St. Louis

<b>2I. Owner's Name and Address (if Different)</b>

<b>A. Historic Name</b>	
<b>C. Other Name(s)</b>	

<b>N. Ownership</b>	Private	<input checked="" type="checkbox"/>	Local	<input type="checkbox"/>	Federal	<input type="checkbox"/>	State	<input type="checkbox"/>	Mix	<input type="checkbox"/>
---------------------	---------	-------------------------------------	-------	--------------------------	---------	--------------------------	-------	--------------------------	-----	--------------------------

<b>P. UTM X and Y Coordinates</b>	740255.690627465	4274017.65593371
-----------------------------------	------------------	------------------

<b>City Parcel Identification Number</b>	259400200	<b>Additional City Identification Number</b>	259400200
--	-----------	--	-----------

<b>2A. Architect / Builder / Designer / Engineer</b>
Theo. Degenhardt (1909)

<b>2B. Architectural Style</b>

<b>2C. Property Type</b>
14 Shotgun

<b>2D. Construction Date</b>	1909		
<b>2E. Alteration Dates</b>	#Name	<b>2F. Date Rebuilt</b>	
		<b>2G. Date Moved</b>	
		<b>2H. Demo Date</b>	

<b>2J. Historic Function</b>
01 Domestic

<b>2K. Historic Sub-Function</b>
01B Multiple Dwelling

<b>Present Function</b>
01 Domestic
01B Multiple Dwelling

<b>Q. Area(s) of Significance/Contexts</b>
030 Architecture
070 Community Planning and Development

<b>NR Eligibility</b>	Contributing to district
-----------------------	--------------------------

<b>Integrity</b>
Excellent

<b>Survey Report</b>
Dutchtown Survey

<b>Preparer</b>	<b>Survey Date</b>
Historic Preservation Services, LLC	2002 -- 2003

<b>2M. Resource Type</b>	Building
--------------------------	----------

<b>2N. Stories</b>	
Primary Structure	1
Secondary Structure	

<b>2O. Structural Systems</b>
LB Load Bearing Brick

<b>2P. Wall Materials</b>
30 Brick

<b>2Q. Other Materials</b>

<b>2R. Roof Shapes</b>
FT Flat
PR Parapet

<b>2S. Roof Materials</b>
01 None Listed

<b>2T. Roof Features</b>

<b>2U. Foundation Materials</b>
40 Stone

<b>2V. Porch Type</b>
R1 Recessed-1 Story: Awning

<b>2W. Plan Code</b>
RC Rectangle

<b>2Z. Sources</b>
Sanborn maps, plat maps, and building permits.



6200



<b>D. Address / Location</b>		
3412	Osage	St.
<b>E. City</b>	St. Louis, MO 63118	<b>B. County</b> 191 St. Louis

<b>2I. Owner's Name and Address (if Different)</b>

<b>A. Historic Name</b>	
<b>C. Other Name(s)</b>	

<b>N. Ownership</b>	Private	<input checked="" type="checkbox"/>	Local	<input type="checkbox"/>	Federal	<input type="checkbox"/>	State	<input type="checkbox"/>	Mix	<input type="checkbox"/>
---------------------	---------	-------------------------------------	-------	--------------------------	---------	--------------------------	-------	--------------------------	-----	--------------------------

<b>P. UTM X and Y Coordinates</b>	740248.173480341	4274018.63523363
-----------------------------------	------------------	------------------

<b>City Parcel Identification Number</b>	259400190	<b>Additional City Identification Number</b>	259400190
--	-----------	--	-----------

<b>2A. Architect / Builder / Designer / Engineer</b>

<b>2B. Architectural Style</b>

<b>2C. Property Type</b>
14 Shotgun

<b>2D. Construction Date</b>	c.	1930
<b>2E. Alteration Dates</b>	#Name	<b>2F. Date Rebuilt</b>
		<b>2G. Date Moved</b>
		<b>2H. Demo Date</b>

<b>2J. Historic Function</b>
01 Domestic

<b>2K. Historic Sub-Function</b>
01A Single Dwelling

<b>Present Function</b>
01 Domestic
01A Single Dwelling

<b>Q. Area(s) of Significance/Contexts</b>
030 Architecture
070 Community Planning and Development

<b>NR Eligibility</b>	Contributing to district
-----------------------	--------------------------

<b>Integrity</b>
Excellent

<b>Survey Report</b>
Dutchtown Survey

<b>Preparer</b>	<b>Survey Date</b>
Historic Preservation Services, LLC	2002 -- 2003

<b>2M. Resource Type</b>	Building
--------------------------	----------

<b>2N. Stories</b>	
Primary Structure	1
Secondary Structure	

<b>2O. Structural Systems</b>
BF Balloon Frame

<b>2P. Wall Materials</b>
30 Brick

<b>2Q. Other Materials</b>

<b>2R. Roof Shapes</b>
GB Gable: Side

<b>2S. Roof Materials</b>
99 Other: Composition Shingle

<b>2T. Roof Features</b>

<b>2U. Foundation Materials</b>
40 Stone

<b>2V. Porch Type</b>
ST Stoop

<b>2W. Plan Code</b>
RC Rectangle

<b>2Z. Sources</b>
1908 Sanborn maps (Volume 8).





<b>D. Address / Location</b>		
3414-16	Osage	St.
<b>E. City</b>	St. Louis, MO 63118	<b>B. County</b> 191 St. Louis

<b>2I. Owner's Name and Address (if Different)</b>

<b>A. Historic Name</b>	
<b>C. Other Name(s)</b>	

<b>N. Ownership</b>	Private	<input checked="" type="checkbox"/>	Local	<input type="checkbox"/>	Federal	<input type="checkbox"/>	State	<input type="checkbox"/>	Mix	<input type="checkbox"/>
---------------------	---------	-------------------------------------	-------	--------------------------	---------	--------------------------	-------	--------------------------	-----	--------------------------

<b>P. UTM X and Y Coordinates</b>	740236.839177985	4274020.11233392
-----------------------------------	------------------	------------------

<b>City Parcel Identification Number</b>	259400180	<b>Additional City Identification Number</b>	259400180
--	-----------	--	-----------

<b>2A. Architect / Builder / Designer / Engineer</b>
Wm. Rosenthal (1903)

<b>2B. Architectural Style</b>

<b>2C. Property Type</b>
53 4-Family Flat

<b>2D. Construction Date</b>	1903		
<b>2E. Alteration Dates</b>	#Name	<b>2F. Date Rebuilt</b>	
		<b>2G. Date Moved</b>	
		<b>2H. Demo Date</b>	

<b>2J. Historic Function</b>
01 Domestic

<b>2K. Historic Sub-Function</b>
01B Multiple Dwelling

<b>Present Function</b>
01 Domestic
01B Multiple Dwelling

<b>Q. Area(s) of Significance/Contexts</b>
030 Architecture
070 Community Planning and Development

<b>NR Eligibility</b>	Contributing to district
-----------------------	--------------------------

<b>Integrity</b>
Excellent

<b>Survey Report</b>
Dutchtown Survey

<b>Preparer</b>	<b>Survey Date</b>
Historic Preservation Services, LLC	2002 -- 2003

<b>2M. Resource Type</b>	Building
--------------------------	----------

<b>2N. Stories</b>	
Primary Structure	2
Secondary Structure	

<b>2O. Structural Systems</b>
LB Load Bearing Brick

<b>2P. Wall Materials</b>
30 Brick

<b>2Q. Other Materials</b>

<b>2R. Roof Shapes</b>
FT Flat
PR Parapet

<b>2S. Roof Materials</b>
01 None Listed

<b>2T. Roof Features</b>

<b>2U. Foundation Materials</b>
40 Stone

<b>2V. Porch Type</b>
R1 Recessed-1 Story

<b>2W. Plan Code</b>
SQ Square

<b>2Z. Sources</b>
1908 Sanborn maps (Volume 8).





<b>D. Address / Location</b>		
3415	Osage	St.
<b>E. City</b>	St. Louis, MO 63118	<b>B. County</b> 191 St. Louis

<b>2I. Owner's Name and Address (if Different)</b>

<b>A. Historic Name</b>	
<b>C. Other Name(s)</b>	

<b>N. Ownership</b>	Private	<input checked="" type="checkbox"/>	Local	<input type="checkbox"/>	Federal	<input type="checkbox"/>	State	<input type="checkbox"/>	Mix	<input type="checkbox"/>
---------------------	---------	-------------------------------------	-------	--------------------------	---------	--------------------------	-------	--------------------------	-----	--------------------------

<b>P. UTM X and Y Coordinates</b>	740257.599191486	4274074.54349418
-----------------------------------	------------------	------------------

<b>City Parcel Identification Number</b>	257600220	<b>Additional City Identification Number</b>	257600220
--	-----------	--	-----------

<b>2A. Architect / Builder / Designer / Engineer</b>
F. E. Kuchenbuch (1905)

<b>2B. Architectural Style</b>

<b>2C. Property Type</b>
52 2-Family Flat

<b>2D. Construction Date</b>	1905		
<b>2E. Alteration Dates</b>	#Name	<b>2F. Date Rebuilt</b>	
		<b>2G. Date Moved</b>	
		<b>2H. Demo Date</b>	

<b>2J. Historic Function</b>
01 Domestic

<b>2K. Historic Sub-Function</b>
01B Multiple Dwelling

<b>Present Function</b>
01 Domestic
01B Multiple Dwelling

<b>Q. Area(s) of Significance/Contexts</b>
030 Architecture
070 Community Planning and Development

<b>NR Eligibility</b>	Contributing to district
-----------------------	--------------------------

<b>Integrity</b>
Good to Fair

<b>Survey Report</b>
Dutchtown Survey

<b>Preparer</b>	<b>Survey Date</b>
Historic Preservation Services, LLC	2002 -- 2003

<b>2M. Resource Type</b>	Building
--------------------------	----------

<b>2N. Stories</b>	
Primary Structure	2
Secondary Structure	

<b>2O. Structural Systems</b>
LB Load Bearing Brick

<b>2P. Wall Materials</b>
30 Brick

<b>2Q. Other Materials</b>

<b>2R. Roof Shapes</b>
FT Flat
PR Parapet

<b>2S. Roof Materials</b>
01 None Listed
99 Other: Composition Shingle

<b>2T. Roof Features</b>

<b>2U. Foundation Materials</b>
40 Stone

<b>2V. Porch Type</b>
OB Other Bay: Gable

<b>2W. Plan Code</b>
RC Rectangle

<b>2Z. Sources</b>
Sanborn maps, plat maps, and building permits.



<b>D. Address / Location</b>		
3417	Osage	St.
<b>E. City</b>	St. Louis, MO 63118	<b>B. County</b> 191 St. Louis

<b>2I. Owner's Name and Address (if Different)</b>

<b>A. Historic Name</b>	
<b>C. Other Name(s)</b>	

<b>N. Ownership</b>	Private	<input checked="" type="checkbox"/>	Local	<input type="checkbox"/>	Federal	<input type="checkbox"/>	State	<input type="checkbox"/>	Mix	<input type="checkbox"/>
---------------------	---------	-------------------------------------	-------	--------------------------	---------	--------------------------	-------	--------------------------	-----	--------------------------

<b>P. UTM X and Y Coordinates</b>	740249.688602977	4274075.5782833
-----------------------------------	------------------	-----------------

<b>City Parcel Identification Number</b>	257600230	<b>Additional City Identification Number</b>	257600230
--	-----------	--	-----------

<b>2A. Architect / Builder / Designer / Engineer</b>
Theo. Degenhardt (1909)

<b>2B. Architectural Style</b>

<b>2C. Property Type</b>
14 Shotgun

<b>2D. Construction Date</b>	1909		
<b>2E. Alteration Dates</b>	#Name	<b>2F. Date Rebuilt</b>	
		<b>2G. Date Moved</b>	
		<b>2H. Demo Date</b>	

<b>2J. Historic Function</b>
01 Domestic

<b>2K. Historic Sub-Function</b>
01B Multiple Dwelling

<b>Present Function</b>
01 Domestic
01B Multiple Dwelling

<b>Q. Area(s) of Significance/Contexts</b>
030 Architecture
070 Community Planning and Development

<b>NR Eligibility</b>	Contributing to district
-----------------------	--------------------------

<b>Integrity</b>
Good to Fair

<b>Survey Report</b>
Dutchtown Survey

<b>Preparer</b>	<b>Survey Date</b>
Historic Preservation Services, LLC	2002 -- 2003

<b>2M. Resource Type</b>	Building
--------------------------	----------

<b>2N. Stories</b>	
Primary Structure	1
Secondary Structure	

<b>2O. Structural Systems</b>
LB Load Bearing Brick

<b>2P. Wall Materials</b>
30 Brick

<b>2Q. Other Materials</b>

<b>2R. Roof Shapes</b>
FT Flat
PR Parapet

<b>2S. Roof Materials</b>
01 None Listed

<b>2T. Roof Features</b>

<b>2U. Foundation Materials</b>
40 Stone

<b>2V. Porch Type</b>
OB Other Bay

<b>2W. Plan Code</b>
RC Rectangle

<b>2Z. Sources</b>
Sanborn maps, plat maps, and building permits.



<b>D. Address / Location</b>		
3421	Osage	St.
<b>E. City</b>	St. Louis, MO 63118	<b>B. County</b> 191 St. Louis

<b>2I. Owner's Name and Address (if Different)</b>

<b>A. Historic Name</b>	
<b>C. Other Name(s)</b>	

<b>N. Ownership</b>	Private	<input checked="" type="checkbox"/>	Local	<input type="checkbox"/>	Federal	<input type="checkbox"/>	State	<input type="checkbox"/>	Mix	<input type="checkbox"/>
---------------------	---------	-------------------------------------	-------	--------------------------	---------	--------------------------	-------	--------------------------	-----	--------------------------

<b>P. UTM X and Y Coordinates</b>	740239.9312805	4274076.84961797
-----------------------------------	----------------	------------------

<b>City Parcel Identification Number</b>	257600240	<b>Additional City Identification Number</b>	257600240
--	-----------	--	-----------

<b>2A. Architect / Builder / Designer / Engineer</b>
W. D. Miles (1906)

<b>2B. Architectural Style</b>

<b>2C. Property Type</b>
19 Side Hall

<b>2D. Construction Date</b>	1906		
<b>2E. Alteration Dates</b>	#Name	<b>2F. Date Rebuilt</b>	
		<b>2G. Date Moved</b>	
		<b>2H. Demo Date</b>	

<b>2J. Historic Function</b>
01 Domestic

<b>2K. Historic Sub-Function</b>
01B Multiple Dwelling

<b>Present Function</b>
01 Domestic
01B Multiple Dwelling

<b>Q. Area(s) of Significance/Contexts</b>
030 Architecture
070 Community Planning and Development

<b>NR Eligibility</b>	Contributing to district
-----------------------	--------------------------

<b>Integrity</b>
Good to Fair

<b>Survey Report</b>
Dutchtown Survey

<b>Preparer</b>	<b>Survey Date</b>
Historic Preservation Services, LLC	2002 -- 2003

<b>2M. Resource Type</b>	Building
--------------------------	----------

<b>2N. Stories</b>	
Primary Structure	2
Secondary Structure	

<b>2O. Structural Systems</b>
LB Load Bearing Brick

<b>2P. Wall Materials</b>
30 Brick

<b>2Q. Other Materials</b>

<b>2R. Roof Shapes</b>
FT Flat
PR Parapet

<b>2S. Roof Materials</b>
01 None Listed

<b>2T. Roof Features</b>

<b>2U. Foundation Materials</b>
40 Stone

<b>2V. Porch Type</b>
R1 Recessed-1 Story: Awning

<b>2W. Plan Code</b>
RC Rectangle

<b>2Z. Sources</b>
Sanborn maps, plat maps, and building permits.









<b>D. Address / Location</b>		
3422	Osage	St.
<b>E. City</b>	St. Louis, MO 63118	<b>B. County</b> 191 St. Louis

<b>2I. Owner's Name and Address (if Different)</b>

<b>A. Historic Name</b>	
<b>C. Other Name(s)</b>	

<b>N. Ownership</b>	Private	<input checked="" type="checkbox"/>	Local	<input type="checkbox"/>	Federal	<input type="checkbox"/>	State	<input type="checkbox"/>	Mix	<input type="checkbox"/>
---------------------	---------	-------------------------------------	-------	--------------------------	---------	--------------------------	-------	--------------------------	-----	--------------------------

<b>P. UTM X and Y Coordinates</b>	740223.152310158	4274021.89554945
-----------------------------------	------------------	------------------

<b>City Parcel Identification Number</b>	259400170	<b>Additional City Identification Number</b>	259400170
--	-----------	--	-----------

--

<b>2A. Architect / Builder / Designer / Engineer</b>
H. Wesling (B) (1905)

<b>2B. Architectural Style</b>

<b>2C. Property Type</b>
52 2-Family Flat

<b>2D. Construction Date</b>	1905
------------------------------	------

<b>2E. Alteration Dates</b>	#Name	<b>2F. Date Rebuilt</b>	
		<b>2G. Date Moved</b>	
		<b>2H. Demo Date</b>	

<b>2J. Historic Function</b>
01 Domestic

<b>2K. Historic Sub-Function</b>
01B Multiple Dwelling

<b>Present Function</b>
01 Domestic
01B Multiple Dwelling

<b>Q. Area(s) of Significance/Contexts</b>
030 Architecture
070 Community Planning and Development

<b>NR Eligibility</b>	Contributing to district
-----------------------	--------------------------

<b>Integrity</b>
Excellent

<b>Survey Report</b>
Dutchtown Survey

<b>Preparer</b>	<b>Survey Date</b>
Historic Preservation Services, LLC	2002 -- 2003

<b>2M. Resource Type</b>	Building
--------------------------	----------

<b>2N. Stories</b>	
Primary Structure	2
Secondary Structure	

<b>2O. Structural Systems</b>
LB Load Bearing Brick

<b>2P. Wall Materials</b>
30 Brick
59 Cast Iron

<b>2Q. Other Materials</b>

<b>2R. Roof Shapes</b>
FT Flat
PR Parapet

<b>2S. Roof Materials</b>
01 None Listed
99 Other: Composition Shingle

<b>2T. Roof Features</b>

<b>2U. Foundation Materials</b>
40 Stone

<b>2V. Porch Type</b>
OB Other Bay: Half-hipped

<b>2W. Plan Code</b>
SQ Square

<b>2Z. Sources</b>
1908 Sanborn maps (Volume 8).



<b>D. Address / Location</b>		
3425	Osage	St.
<b>E. City</b>	St. Louis, MO 63118	<b>B. County</b> 191 St. Louis

<b>2I. Owner's Name and Address (if Different)</b>

<b>A. Historic Name</b>	
<b>C. Other Name(s)</b>	

<b>N. Ownership</b>	Private	<input checked="" type="checkbox"/>	Local	<input type="checkbox"/>	Federal	<input type="checkbox"/>	State	<input type="checkbox"/>	Mix	<input type="checkbox"/>
---------------------	---------	-------------------------------------	-------	--------------------------	---------	--------------------------	-------	--------------------------	-----	--------------------------

<b>P. UTM X and Y Coordinates</b>	740229.394139172	4274078.21528256
-----------------------------------	------------------	------------------

<b>City Parcel Identification Number</b>	257600250	<b>Additional City Identification Number</b>	257600250
--	-----------	--	-----------

<b>2A. Architect / Builder / Designer / Engineer</b>
W. D. Miles (1906)

<b>2B. Architectural Style</b>

<b>2C. Property Type</b>
52 2-Family Flat

<b>2D. Construction Date</b>	1906		
<b>2E. Alteration Dates</b>	#Name	<b>2F. Date Rebuilt</b>	
		<b>2G. Date Moved</b>	
		<b>2H. Demo Date</b>	

<b>2J. Historic Function</b>
01 Domestic

<b>2K. Historic Sub-Function</b>
01B Multiple Dwelling

<b>Present Function</b>
01 Domestic
01B Multiple Dwelling

<b>Q. Area(s) of Significance/Contexts</b>
030 Architecture
070 Community Planning and Development

<b>NR Eligibility</b>	Contributing to district
-----------------------	--------------------------

<b>Integrity</b>
Good to Fair

<b>Survey Report</b>
Dutchtown Survey

<b>Preparer</b>	<b>Survey Date</b>
Historic Preservation Services, LLC	2002 -- 2003

<b>2M. Resource Type</b>	Building
--------------------------	----------

<b>2N. Stories</b>	
Primary Structure	2
Secondary Structure	

<b>2O. Structural Systems</b>
LB Load Bearing Brick

<b>2P. Wall Materials</b>
30 Brick

<b>2Q. Other Materials</b>

<b>2R. Roof Shapes</b>
FT Flat
PR Parapet

<b>2S. Roof Materials</b>
01 None Listed

<b>2T. Roof Features</b>

<b>2U. Foundation Materials</b>
40 Stone

<b>2V. Porch Type</b>
AW Awning

<b>2W. Plan Code</b>
RC Rectangle

<b>2Z. Sources</b>
Sanborn maps, plat maps, and building permits.







<b>D. Address / Location</b>		
3426	Osage	St.
<b>E. City</b>	St. Louis, MO 63118	<b>B. County</b> 191 St. Louis

<b>2I. Owner's Name and Address (if Different)</b>

<b>A. Historic Name</b>	
<b>C. Other Name(s)</b>	

<b>N. Ownership</b>	Private	<input checked="" type="checkbox"/>	Local	<input type="checkbox"/>	Federal	<input type="checkbox"/>	State	<input type="checkbox"/>	Mix	<input type="checkbox"/>
---------------------	---------	-------------------------------------	-------	--------------------------	---------	--------------------------	-------	--------------------------	-----	--------------------------

<b>P. UTM X and Y Coordinates</b>	740211.65617906	4274023.39242234
-----------------------------------	-----------------	------------------

<b>City Parcel Identification Number</b>	259400160	<b>Additional City Identification Number</b>	259400160
--	-----------	--	-----------

--

<b>2A. Architect / Builder / Designer / Engineer</b>
G. (Sic)eville (1910)

<b>2B. Architectural Style</b>

<b>2C. Property Type</b>
52 2-Family Flat

<b>2D. Construction Date</b>	1904		
<b>2E. Alteration Dates</b>	#Name	<b>2F. Date Rebuilt</b>	
		<b>2G. Date Moved</b>	
		<b>2H. Demo Date</b>	

<b>2J. Historic Function</b>
01 Domestic

<b>2K. Historic Sub-Function</b>
01B Multiple Dwelling

<b>Present Function</b>
01 Domestic
01B Multiple Dwelling

<b>Q. Area(s) of Significance/Contexts</b>
030 Architecture
070 Community Planning and Development

<b>NR Eligibility</b>	Contributing to district
-----------------------	--------------------------

<b>Integrity</b>
Excellent

<b>Survey Report</b>
Dutchtown Survey

<b>Preparer</b>	<b>Survey Date</b>
Historic Preservation Services, LLC	2002 -- 2003

<b>2M. Resource Type</b>	Building
--------------------------	----------

<b>2N. Stories</b>	
Primary Structure	2
Secondary Structure	

<b>2O. Structural Systems</b>
LB Load Bearing Brick

<b>2P. Wall Materials</b>
30 Brick

<b>2Q. Other Materials</b>

<b>2R. Roof Shapes</b>
FT Flat
PR Parapet

<b>2S. Roof Materials</b>
01 None Listed

<b>2T. Roof Features</b>

<b>2U. Foundation Materials</b>
40 Stone

<b>2V. Porch Type</b>
AW Awning

<b>2W. Plan Code</b>
RC Rectangle

<b>2Z. Sources</b>
1908 Sanborn maps (Volume 8).





<b>D. Address / Location</b>		
3427	Osage	St.
<b>E. City</b>	St. Louis, MO 63118	<b>B. County</b> 191 St. Louis

<b>2I. Owner's Name and Address (if Different)</b>

<b>A. Historic Name</b>	
<b>C. Other Name(s)</b>	

<b>N. Ownership</b>	Private	<input checked="" type="checkbox"/>	Local	<input type="checkbox"/>	Federal	<input type="checkbox"/>	State	<input type="checkbox"/>	Mix	<input type="checkbox"/>
---------------------	---------	-------------------------------------	-------	--------------------------	---------	--------------------------	-------	--------------------------	-----	--------------------------

<b>P. UTM X and Y Coordinates</b>	740220.839579426	4274079.33714891
-----------------------------------	------------------	------------------

<b>City Parcel Identification Number</b>	257600260	<b>Additional City Identification Number</b>	257600260
--	-----------	--	-----------

<b>2A. Architect / Builder / Designer / Engineer</b>

<b>2B. Architectural Style</b>

<b>2C. Property Type</b>
18 Open Gable/Gambrel Front

<b>2D. Construction Date</b>	c.	1910
<b>2E. Alteration Dates</b>	#Name	<b>2F. Date Rebuilt</b>
		<b>2G. Date Moved</b>
		<b>2H. Demo Date</b>

<b>2J. Historic Function</b>
01 Domestic

<b>2K. Historic Sub-Function</b>
01A Single Dwelling

<b>Present Function</b>
01 Domestic
01A Single Dwelling

<b>Q. Area(s) of Significance/Contexts</b>
030 Architecture
070 Community Planning and Development

<b>NR Eligibility</b>	Non-contributing to district
-----------------------	------------------------------

<b>Integrity</b>
Poor

<b>Survey Report</b>
Dutchtown Survey

<b>Preparer</b>	<b>Survey Date</b>
Historic Preservation Services, LLC	2002 -- 2003

<b>2M. Resource Type</b>	Building
--------------------------	----------

<b>2N. Stories</b>	
Primary Structure	1½
Secondary Structure	

<b>2O. Structural Systems</b>
BF Balloon Frame

<b>2P. Wall Materials</b>
21 Weatherboard

<b>2Q. Other Materials</b>

<b>2R. Roof Shapes</b>
GB Gable

<b>2S. Roof Materials</b>
99 Other: Composition Shingle

<b>2T. Roof Features</b>

<b>2U. Foundation Materials</b>
40 Stone

<b>2V. Porch Type</b>
SI Side

<b>2W. Plan Code</b>
RC Rectangle

<b>2Z. Sources</b>
Sanborn maps, plat maps, and building permits.





<b>D. Address / Location</b>		
3429	Osage	St.
<b>E. City</b>	St. Louis, MO 63118	<b>B. County</b> 191 St. Louis

<b>2I. Owner's Name and Address (if Different)</b>

<b>A. Historic Name</b>	
<b>C. Other Name(s)</b>	

<b>N. Ownership</b>	Private	<input checked="" type="checkbox"/>	Local	<input type="checkbox"/>	Federal	<input type="checkbox"/>	State	<input type="checkbox"/>	Mix	<input type="checkbox"/>
---------------------	---------	-------------------------------------	-------	--------------------------	---------	--------------------------	-------	--------------------------	-----	--------------------------

<b>P. UTM X and Y Coordinates</b>	740213.167434418	4274080.33804716
-----------------------------------	------------------	------------------

<b>City Parcel Identification Number</b>	257600270	<b>Additional City Identification Number</b>	257600270
--	-----------	--	-----------

<b>2A. Architect / Builder / Designer / Engineer</b>

<b>2B. Architectural Style</b>

<b>2C. Property Type</b>
18 Open Gable/Gambrel Front

<b>2D. Construction Date</b>	c.	1910
<b>2E. Alteration Dates</b>	#Name	<b>2F. Date Rebuilt</b>
		<b>2G. Date Moved</b>
		<b>2H. Demo Date</b>

<b>2J. Historic Function</b>
01 Domestic

<b>2K. Historic Sub-Function</b>
01A Single Dwelling

<b>Present Function</b>
01 Domestic
01A Single Dwelling

<b>Q. Area(s) of Significance/Contexts</b>
030 Architecture
070 Community Planning and Development

<b>NR Eligibility</b>	Non-contributing to district
-----------------------	------------------------------

<b>Integrity</b>
Poor

<b>Survey Report</b>
Dutchtown Survey

<b>Preparer</b>	<b>Survey Date</b>
Historic Preservation Services, LLC	2002 -- 2003

<b>2M. Resource Type</b>	Building
--------------------------	----------

<b>2N. Stories</b>	
Primary Structure	1
Secondary Structure	

<b>2O. Structural Systems</b>
BF Balloon Frame

<b>2P. Wall Materials</b>
21 Weatherboard

<b>2Q. Other Materials</b>
----------------------------

<b>2R. Roof Shapes</b>
GB Gable

<b>2S. Roof Materials</b>
99 Other: Composition Shingle

<b>2T. Roof Features</b>
--------------------------

<b>2U. Foundation Materials</b>
40 Stone

<b>2V. Porch Type</b>
SI Side: Awning

<b>2W. Plan Code</b>
RC Rectangle

<b>2Z. Sources</b>
Sanborn maps, plat maps, and building permits.





<b>D. Address / Location</b>		
3431	Osage	St.
<b>E. City</b>	St. Louis, MO 63118	<b>B. County</b> 191 St. Louis

<b>2I. Owner's Name and Address (if Different)</b>

<b>A. Historic Name</b>	
<b>C. Other Name(s)</b>	

<b>N. Ownership</b>	Private	<input checked="" type="checkbox"/>	Local	<input type="checkbox"/>	Federal	<input type="checkbox"/>	State	<input type="checkbox"/>	Mix	<input type="checkbox"/>
---------------------	---------	-------------------------------------	-------	--------------------------	---------	--------------------------	-------	--------------------------	-----	--------------------------

<b>P. UTM X and Y Coordinates</b>	740204.845365965	4274081.4190564
-----------------------------------	------------------	-----------------

<b>City Parcel Identification Number</b>	257600280	<b>Additional City Identification Number</b>	257600280
--	-----------	--	-----------

<b>2A. Architect / Builder / Designer / Engineer</b>

<b>2B. Architectural Style</b>

<b>2C. Property Type</b>
52 2-Family Flat

<b>2D. Construction Date</b>	c.	1900
<b>2E. Alteration Dates</b>	#Name	<b>2F. Date Rebuilt</b>
		<b>2G. Date Moved</b>
		<b>2H. Demo Date</b>

<b>2J. Historic Function</b>
01 Domestic

<b>2K. Historic Sub-Function</b>
01B Multiple Dwelling

<b>Present Function</b>
01 Domestic
01B Multiple Dwelling

<b>Q. Area(s) of Significance/Contexts</b>
030 Architecture
070 Community Planning and Development

<b>NR Eligibility</b>	Contributing to district
-----------------------	--------------------------

<b>Integrity</b>
Good to Fair

<b>Survey Report</b>
Dutchtown Survey

<b>Preparer</b>	<b>Survey Date</b>
Historic Preservation Services, LLC	2002 -- 2003

<b>2M. Resource Type</b>	Building
--------------------------	----------

<b>2N. Stories</b>	
Primary Structure	2
Secondary Structure	

<b>2O. Structural Systems</b>
LB Load Bearing Brick

<b>2P. Wall Materials</b>
30 Brick

<b>2Q. Other Materials</b>

<b>2R. Roof Shapes</b>
FT Flat
PR Parapet

<b>2S. Roof Materials</b>
01 None Listed

<b>2T. Roof Features</b>

<b>2U. Foundation Materials</b>
40 Stone

<b>2V. Porch Type</b>
FU Full: Balcony

<b>2W. Plan Code</b>
RC Rectangle

<b>2Z. Sources</b>
Sanborn maps, plat maps, and building permits.





<b>D. Address / Location</b>		
3432	Osage	St.
<b>E. City</b>	St. Louis, MO 63118	<b>B. County</b> 191 St. Louis

<b>2I. Owner's Name and Address (if Different)</b>

<b>A. Historic Name</b>	
<b>C. Other Name(s)</b>	

<b>N. Ownership</b>	Private	<input checked="" type="checkbox"/>	Local	<input type="checkbox"/>	Federal	<input type="checkbox"/>	State	<input type="checkbox"/>	Mix	<input type="checkbox"/>
---------------------	---------	-------------------------------------	-------	--------------------------	---------	--------------------------	-------	--------------------------	-----	--------------------------

<b>P. UTM X and Y Coordinates</b>	740198.830940474	4274025.0650864
-----------------------------------	------------------	-----------------

<b>City Parcel Identification Number</b>	259400150	<b>Additional City Identification Number</b>	259400150
--	-----------	--	-----------

<b>2A. Architect / Builder / Designer / Engineer</b>

<b>2B. Architectural Style</b>

<b>2C. Property Type</b>
14 Shotgun

<b>2D. Construction Date</b>		s.	1908
<b>2E. Alteration Dates</b>	#Name	<b>2F. Date Rebuilt</b>	
		<b>2G. Date Moved</b>	
		<b>2H. Demo Date</b>	

<b>2J. Historic Function</b>
01 Domestic

<b>2K. Historic Sub-Function</b>
01A Single Dwelling

<b>Present Function</b>
01 Domestic
01A Single Dwelling

<b>Q. Area(s) of Significance/Contexts</b>
030 Architecture
070 Community Planning and Development

<b>NR Eligibility</b>	Contributing to district
-----------------------	--------------------------

<b>Integrity</b>
Excellent

<b>Survey Report</b>
Dutchtown Survey

<b>Preparer</b>	<b>Survey Date</b>
Historic Preservation Services, LLC	2002 -- 2003

<b>2M. Resource Type</b>	Building
--------------------------	----------

<b>2N. Stories</b>	
Primary Structure	1
Secondary Structure	

<b>2O. Structural Systems</b>
LB Load Bearing Brick

<b>2P. Wall Materials</b>
30 Brick

<b>2Q. Other Materials</b>

<b>2R. Roof Shapes</b>
FT Flat
PR Parapet

<b>2S. Roof Materials</b>
01 None Listed

<b>2T. Roof Features</b>

<b>2U. Foundation Materials</b>
40 Stone

<b>2V. Porch Type</b>
AW Awning

<b>2W. Plan Code</b>
RC Rectangle

<b>2Z. Sources</b>
1908 Sanborn maps (Volume 8).







<b>D. Address / Location</b>		
3433	Osage	St.
<b>E. City</b>	St. Louis, MO 63118	<b>B. County</b> 191 St. Louis

<b>2I. Owner's Name and Address (if Different)</b>

<b>A. Historic Name</b>	
<b>C. Other Name(s)</b>	

<b>N. Ownership</b>	Private	<input checked="" type="checkbox"/>	Local	<input type="checkbox"/>	Federal	<input type="checkbox"/>	State	<input type="checkbox"/>	Mix	<input type="checkbox"/>
---------------------	---------	-------------------------------------	-------	--------------------------	---------	--------------------------	-------	--------------------------	-----	--------------------------

<b>P. UTM X and Y Coordinates</b>	740196.89677311	4274082.45966535
-----------------------------------	-----------------	------------------

<b>City Parcel Identification Number</b>	257600290	<b>Additional City Identification Number</b>	257600290
--	-----------	--	-----------

<b>2A. Architect / Builder / Designer / Engineer</b>
L. Gerber (1921)

<b>2B. Architectural Style</b>

<b>2C. Property Type</b>
52 2-Family Flat

<b>2D. Construction Date</b>	c.	1900
<b>2E. Alteration Dates</b>	#Name	<b>2F. Date Rebuilt</b>
		<b>2G. Date Moved</b>
		<b>2H. Demo Date</b>

<b>2J. Historic Function</b>
01 Domestic

<b>2K. Historic Sub-Function</b>
01B Multiple Dwelling

<b>Present Function</b>
01 Domestic
01B Multiple Dwelling

<b>Q. Area(s) of Significance/Contexts</b>
030 Architecture
070 Community Planning and Development

<b>NR Eligibility</b>	Contributing to district
-----------------------	--------------------------

<b>Integrity</b>
Excellent

<b>Survey Report</b>
Dutchtown Survey

<b>Preparer</b>	<b>Survey Date</b>
Historic Preservation Services, LLC	2002 -- 2003

<b>2M. Resource Type</b>	Building
--------------------------	----------

<b>2N. Stories</b>	
Primary Structure	2
Secondary Structure	

<b>2O. Structural Systems</b>
LB Load Bearing Brick

<b>2P. Wall Materials</b>
30 Brick

<b>2Q. Other Materials</b>

<b>2R. Roof Shapes</b>
FT Flat
PR Parapet

<b>2S. Roof Materials</b>
01 None Listed
99 Other: Composition Shingle

<b>2T. Roof Features</b>

<b>2U. Foundation Materials</b>
40 Stone

<b>2V. Porch Type</b>
SI Side: Half-hipped

<b>2W. Plan Code</b>
RC Rectangle

<b>2Z. Sources</b>
Sanborn maps, plat maps, and building permits.







<b>D. Address / Location</b>		
3434	Osage	St.
<b>E. City</b>	St. Louis, MO 63118	<b>B. County</b> 191 St. Louis

<b>2I. Owner's Name and Address (if Different)</b>

<b>A. Historic Name</b>	
<b>C. Other Name(s)</b>	

<b>N. Ownership</b>	Private	<input checked="" type="checkbox"/>	Local	<input type="checkbox"/>	Federal	<input type="checkbox"/>	State	<input type="checkbox"/>	Mix	<input type="checkbox"/>
---------------------	---------	-------------------------------------	-------	--------------------------	---------	--------------------------	-------	--------------------------	-----	--------------------------

<b>P. UTM X and Y Coordinates</b>	740187.468828899	4274026.54507495
-----------------------------------	------------------	------------------

<b>City Parcel Identification Number</b>	259400140	<b>Additional City Identification Number</b>	259400140
--	-----------	--	-----------

<b>2A. Architect / Builder / Designer / Engineer</b>
Leo. Rottler (1907)

<b>2B. Architectural Style</b>

<b>2C. Property Type</b>
14 Shotgun

<b>2D. Construction Date</b>	1907		
<b>2E. Alteration Dates</b>	#Name	<b>2F. Date Rebuilt</b>	
		<b>2G. Date Moved</b>	
		<b>2H. Demo Date</b>	

<b>2J. Historic Function</b>
01 Domestic

<b>2K. Historic Sub-Function</b>
01A Single Dwelling

<b>Present Function</b>
01 Domestic
01A Single Dwelling

<b>Q. Area(s) of Significance/Contexts</b>
030 Architecture
070 Community Planning and Development

<b>NR Eligibility</b>	Contributing to district
-----------------------	--------------------------

<b>Integrity</b>
Good to Fair

<b>Survey Report</b>
Dutchtown Survey

<b>Preparer</b>	<b>Survey Date</b>
Historic Preservation Services, LLC	2002 -- 2003

<b>2M. Resource Type</b>	Building
--------------------------	----------

<b>2N. Stories</b>	
Primary Structure	1
Secondary Structure	

<b>2O. Structural Systems</b>
LB Load Bearing Brick

<b>2P. Wall Materials</b>
30 Brick

<b>2Q. Other Materials</b>

<b>2R. Roof Shapes</b>
FT Flat
PR Parapet

<b>2S. Roof Materials</b>
01 None Listed

<b>2T. Roof Features</b>

<b>2U. Foundation Materials</b>
40 Stone

<b>2V. Porch Type</b>
AW Awning

<b>2W. Plan Code</b>
RC Rectangle

<b>2Z. Sources</b>
1908 Sanborn maps (Volume 8).



<b>D. Address / Location</b>		
3436	Osage	St.
<b>E. City</b>	St. Louis, MO 63118	<b>B. County</b> 191 St. Louis

<b>2I. Owner's Name and Address (if Different)</b>

<b>A. Historic Name</b>	
<b>C. Other Name(s)</b>	

<b>N. Ownership</b>	Private	<input checked="" type="checkbox"/>	Local	<input type="checkbox"/>	Federal	<input type="checkbox"/>	State	<input type="checkbox"/>	Mix	<input type="checkbox"/>
---------------------	---------	-------------------------------------	-------	--------------------------	---------	--------------------------	-------	--------------------------	-----	--------------------------

<b>P. UTM X and Y Coordinates</b>	740179.655220266	4274027.56294837
-----------------------------------	------------------	------------------

<b>City Parcel Identification Number</b>	259400130	<b>Additional City Identification Number</b>	259400130
--	-----------	--	-----------

<b>2A. Architect / Builder / Designer / Engineer</b>
E. Stockman (1916)

<b>2B. Architectural Style</b>

<b>2C. Property Type</b>
52 2-Family Flat

<b>2D. Construction Date</b>		s.	1908
<b>2E. Alteration Dates</b>	#Name	<b>2F. Date Rebuilt</b>	
		<b>2G. Date Moved</b>	
		<b>2H. Demo Date</b>	

<b>2J. Historic Function</b>
01 Domestic

<b>2K. Historic Sub-Function</b>
01B Multiple Dwelling

<b>Present Function</b>
01 Domestic
01B Multiple Dwelling

<b>Q. Area(s) of Significance/Contexts</b>
030 Architecture
070 Community Planning and Development

<b>NR Eligibility</b>	Contributing to district
-----------------------	--------------------------

<b>Integrity</b>
Excellent

<b>Survey Report</b>
Dutchtown Survey

<b>Preparer</b>	<b>Survey Date</b>
Historic Preservation Services, LLC	2002 -- 2003

<b>2M. Resource Type</b>	Building
--------------------------	----------

<b>2N. Stories</b>	
Primary Structure	2
Secondary Structure	

<b>2O. Structural Systems</b>
LB Load Bearing Brick

<b>2P. Wall Materials</b>
30 Brick

<b>2Q. Other Materials</b>

<b>2R. Roof Shapes</b>
FT Flat
PR Parapet

<b>2S. Roof Materials</b>
01 None Listed

<b>2T. Roof Features</b>

<b>2U. Foundation Materials</b>
40 Stone

<b>2V. Porch Type</b>
SI Side: Awning

<b>2W. Plan Code</b>
LS L-Shape

<b>2Z. Sources</b>
1908 Sanborn maps (Volume 8).

<b>D. Address / Location</b>		
3437	Osage	St.
<b>E. City</b>	St. Louis, MO 63118	<b>B. County</b> 191 St. Louis

<b>2I. Owner's Name and Address (if Different)</b>

<b>A. Historic Name</b>	
<b>C. Other Name(s)</b>	

<b>N. Ownership</b>	Private	<input checked="" type="checkbox"/>	Local	<input type="checkbox"/>	Federal	<input type="checkbox"/>	State	<input type="checkbox"/>	Mix	<input type="checkbox"/>
---------------------	---------	-------------------------------------	-------	--------------------------	---------	--------------------------	-------	--------------------------	-----	--------------------------

<b>P. UTM X and Y Coordinates</b>	740185.482783553	4274083.94410301
-----------------------------------	------------------	------------------

<b>City Parcel Identification Number</b>	257600300	<b>Additional City Identification Number</b>	257600300
--	-----------	--	-----------

<b>2A. Architect / Builder / Designer / Engineer</b>

<b>2B. Architectural Style</b>

<b>2C. Property Type</b>
54 Walk-Up

<b>2D. Construction Date</b>		1923
<b>2E. Alteration Dates</b>	#Name	<b>2F. Date Rebuilt</b>
		<b>2G. Date Moved</b>
		<b>2H. Demo Date</b>

<b>2J. Historic Function</b>
01 Domestic

<b>2K. Historic Sub-Function</b>
01B Multiple Dwelling

<b>Present Function</b>
01 Domestic
01B Multiple Dwelling

<b>Q. Area(s) of Significance/Contexts</b>
030 Architecture
070 Community Planning and Development

<b>NR Eligibility</b>	Contributing to district
-----------------------	--------------------------

<b>Integrity</b>
Excellent

<b>Survey Report</b>
Dutchtown Survey

<b>Preparer</b>	<b>Survey Date</b>
Historic Preservation Services, LLC	2002 -- 2003

<b>2M. Resource Type</b>	Building
--------------------------	----------

<b>2N. Stories</b>	
Primary Structure	2
Secondary Structure	

<b>2O. Structural Systems</b>
LB Load Bearing Brick

<b>2P. Wall Materials</b>
30 Brick

<b>2Q. Other Materials</b>

<b>2R. Roof Shapes</b>
CM Complex

<b>2S. Roof Materials</b>
99 Other: Composition Shingle

<b>2T. Roof Features</b>

<b>2U. Foundation Materials</b>
40 Stone

<b>2V. Porch Type</b>
ST Stoop: Gable

<b>2W. Plan Code</b>
SQ Square

<b>2Z. Sources</b>
Sanborn maps, plat maps, and building permits.







<b>D. Address / Location</b>		
3438	Osage	St.
<b>E. City</b>	St. Louis, MO 63118	<b>B. County</b> 191 St. Louis

<b>2I. Owner's Name and Address (if Different)</b>

<b>A. Historic Name</b>	
<b>C. Other Name(s)</b>	

<b>N. Ownership</b>	Private	<input checked="" type="checkbox"/>	Local	<input type="checkbox"/>	Federal	<input type="checkbox"/>	State	<input type="checkbox"/>	Mix	<input type="checkbox"/>
---------------------	---------	-------------------------------------	-------	--------------------------	---------	--------------------------	-------	--------------------------	-----	--------------------------

<b>P. UTM X and Y Coordinates</b>	740168.397700456	4274029.02913567
-----------------------------------	------------------	------------------

<b>City Parcel Identification Number</b>	259400120	<b>Additional City Identification Number</b>	259400120
--	-----------	--	-----------

<b>2A. Architect / Builder / Designer / Engineer</b>

<b>2B. Architectural Style</b>

<b>2C. Property Type</b>
18 Open Gable/Gambrel Front

<b>2D. Construction Date</b>		s.	1908
------------------------------	--	----	------

<b>2E. Alteration Dates</b>	#Name	<b>2F. Date Rebuilt</b>	
		<b>2G. Date Moved</b>	
		<b>2H. Demo Date</b>	

<b>2J. Historic Function</b>
01 Domestic

<b>2K. Historic Sub-Function</b>
01A Single Dwelling

<b>Present Function</b>
01 Domestic
01A Single Dwelling

<b>Q. Area(s) of Significance/Contexts</b>
030 Architecture
070 Community Planning and Development

<b>NR Eligibility</b>	Non-contributing to district
-----------------------	------------------------------

<b>Integrity</b>
Poor

<b>Survey Report</b>
Dutchtown Survey

<b>Preparer</b>	<b>Survey Date</b>
Historic Preservation Services, LLC	2002 -- 2003

<b>2M. Resource Type</b>	Building
--------------------------	----------

<b>2N. Stories</b>	
Primary Structure	2
Secondary Structure	

<b>2O. Structural Systems</b>
LB Load Bearing Brick

<b>2P. Wall Materials</b>
30 Brick

<b>2Q. Other Materials</b>

<b>2R. Roof Shapes</b>
GB Gable

<b>2S. Roof Materials</b>
63 Asphalt

<b>2T. Roof Features</b>

<b>2U. Foundation Materials</b>
40 Stone

<b>2V. Porch Type</b>
ST Stoop

<b>2W. Plan Code</b>
RC Rectangle

<b>2Z. Sources</b>
1908 Sanborn maps (Volume 8).



<b>D. Address / Location</b>		
3441	Osage	St.
<b>E. City</b>	St. Louis, MO 63118	<b>B. County</b> 191 St. Louis

<b>2I. Owner's Name and Address (if Different)</b>

<b>A. Historic Name</b>	
<b>C. Other Name(s)</b>	

<b>N. Ownership</b>	Private	<input checked="" type="checkbox"/>	Local	<input type="checkbox"/>	Federal	<input type="checkbox"/>	State	<input type="checkbox"/>	Mix	<input type="checkbox"/>
---------------------	---------	-------------------------------------	-------	--------------------------	---------	--------------------------	-------	--------------------------	-----	--------------------------

<b>P. UTM X and Y Coordinates</b>	740173.464516657	4274085.50446132
-----------------------------------	------------------	------------------

<b>City Parcel Identification Number</b>	257600310	<b>Additional City Identification Number</b>	257600310
--	-----------	--	-----------

<b>2A. Architect / Builder / Designer / Engineer</b>
H. E. Bertling (1907)

<b>2B. Architectural Style</b>

<b>2C. Property Type</b>
52 2-Family Flat

<b>2D. Construction Date</b>		1907
<b>2E. Alteration Dates</b>	<b>#Name</b>	<b>2F. Date Rebuilt</b>
		<b>2G. Date Moved</b>
		<b>2H. Demo Date</b>

<b>2J. Historic Function</b>
01 Domestic

<b>2K. Historic Sub-Function</b>
01B Multiple Dwelling

<b>Present Function</b>
01 Domestic
01B Multiple Dwelling

<b>Q. Area(s) of Significance/Contexts</b>
030 Architecture
070 Community Planning and Development

<b>NR Eligibility</b>	Contributing to district
-----------------------	--------------------------

<b>Integrity</b>
Good to Fair

<b>Survey Report</b>
Dutchtown Survey

<b>Preparer</b>	<b>Survey Date</b>
Historic Preservation Services, LLC	2002 -- 2003

<b>2M. Resource Type</b>	Building
--------------------------	----------

<b>2N. Stories</b>	
Primary Structure	2
Secondary Structure	

<b>2O. Structural Systems</b>
LB Load Bearing Brick

<b>2P. Wall Materials</b>
30 Brick

<b>2Q. Other Materials</b>

<b>2R. Roof Shapes</b>
FT Flat
PR Parapet

<b>2S. Roof Materials</b>
01 None Listed

<b>2T. Roof Features</b>


<b>2U. Foundation Materials</b>
40 Stone

<b>2V. Porch Type</b>
OB Other Bay: Balcony

<b>2W. Plan Code</b>
RC Rectangle

<b>2Z. Sources</b>
Sanborn maps, plat maps, and building permits.





<b>D. Address / Location</b>		
3445	Osage	St.
<b>E. City</b>	St. Louis, MO 63118	<b>B. County</b> 191 St. Louis

<b>2I. Owner's Name and Address (if Different)</b>

<b>A. Historic Name</b>	
<b>C. Other Name(s)</b>	

<b>N. Ownership</b>	Private	<input checked="" type="checkbox"/>	Local	<input type="checkbox"/>	Federal	<input type="checkbox"/>	State	<input type="checkbox"/>	Mix	<input type="checkbox"/>
---------------------	---------	-------------------------------------	-------	--------------------------	---------	--------------------------	-------	--------------------------	-----	--------------------------

<b>P. UTM X and Y Coordinates</b>	740162.63162024	4274086.92239642
-----------------------------------	-----------------	------------------

<b>City Parcel Identification Number</b>	257600320	<b>Additional City Identification Number</b>	257600320
--	-----------	--	-----------

<b>2A. Architect / Builder / Designer / Engineer</b>

<b>2B. Architectural Style</b>

<b>2C. Property Type</b>
52 2-Family Flat

<b>2D. Construction Date</b>		1907
<b>2E. Alteration Dates</b>	#Name	<b>2F. Date Rebuilt</b>
		<b>2G. Date Moved</b>
		<b>2H. Demo Date</b>

<b>2J. Historic Function</b>
01 Domestic

<b>2K. Historic Sub-Function</b>
01B Multiple Dwelling

<b>Present Function</b>
01 Domestic
01B Multiple Dwelling

<b>Q. Area(s) of Significance/Contexts</b>
030 Architecture
070 Community Planning and Development

<b>NR Eligibility</b>	Contributing to district
-----------------------	--------------------------

<b>Integrity</b>
Good to Fair

<b>Survey Report</b>
Dutchtown Survey

<b>Preparer</b>	<b>Survey Date</b>
Historic Preservation Services, LLC	2002 -- 2003

<b>2M. Resource Type</b>	Building
--------------------------	----------

<b>2N. Stories</b>	
Primary Structure	2
Secondary Structure	

<b>2O. Structural Systems</b>
LB Load Bearing Brick

<b>2P. Wall Materials</b>
30 Brick

<b>2Q. Other Materials</b>

<b>2R. Roof Shapes</b>
FT Flat
PR Parapet

<b>2S. Roof Materials</b>
01 None Listed

<b>2T. Roof Features</b>

<b>2U. Foundation Materials</b>
40 Stone

<b>2V. Porch Type</b>
OB Other Bay: Balcony

<b>2W. Plan Code</b>
RC Rectangle

<b>2Z. Sources</b>
Sanborn maps, plat maps, and building permits.







<b>D. Address / Location</b>		
3446	Osage	St.
<b>E. City</b>	St. Louis, MO 63118	<b>B. County</b> 191 St. Louis

<b>2I. Owner's Name and Address (if Different)</b>

<b>A. Historic Name</b>	
<b>C. Other Name(s)</b>	

<b>N. Ownership</b>	Private	<input checked="" type="checkbox"/>	Local	<input type="checkbox"/>	Federal	<input type="checkbox"/>	State	<input type="checkbox"/>	Mix	<input type="checkbox"/>
---------------------	---------	-------------------------------------	-------	--------------------------	---------	--------------------------	-------	--------------------------	-----	--------------------------

<b>P. UTM X and Y Coordinates</b>	740155.371707629	4274030.72694415
-----------------------------------	------------------	------------------

<b>City Parcel Identification Number</b>	259400110	<b>Additional City Identification Number</b>	259400110
--	-----------	--	-----------

<b>2A. Architect / Builder / Designer / Engineer</b>
Geo. J. Halle (1909)

<b>2B. Architectural Style</b>

<b>2C. Property Type</b>
52 2-Family Flat

<b>2D. Construction Date</b>	1909		
<b>2E. Alteration Dates</b>	#Name	<b>2F. Date Rebuilt</b>	
		<b>2G. Date Moved</b>	
		<b>2H. Demo Date</b>	

<b>2J. Historic Function</b>
01 Domestic

<b>2K. Historic Sub-Function</b>
01B Multiple Dwelling

<b>Present Function</b>
01 Domestic
01B Multiple Dwelling

<b>Q. Area(s) of Significance/Contexts</b>
030 Architecture
070 Community Planning and Development

<b>NR Eligibility</b>	Contributing to district
-----------------------	--------------------------

<b>Integrity</b>
Good to Fair

<b>Survey Report</b>
Dutchtown Survey

<b>Preparer</b>	<b>Survey Date</b>
Historic Preservation Services, LLC	2002 -- 2003

<b>2M. Resource Type</b>	Building
--------------------------	----------

<b>2N. Stories</b>	
Primary Structure	2
Secondary Structure	

<b>2O. Structural Systems</b>
LB Load Bearing Brick

<b>2P. Wall Materials</b>
30 Brick

<b>2Q. Other Materials</b>

<b>2R. Roof Shapes</b>
FT Flat
PR Parapet

<b>2S. Roof Materials</b>
01 None Listed

<b>2T. Roof Features</b>

<b>2U. Foundation Materials</b>
40 Stone

<b>2V. Porch Type</b>
OB Other Bay: Balcony

<b>2W. Plan Code</b>
LS L-Shape

<b>2Z. Sources</b>
Sanborn maps, plat maps, and building permits.





<b>D. Address / Location</b>		
3448	Osage	St.
<b>E. City</b>	St. Louis, MO 63118	<b>B. County</b> 191 St. Louis

<b>2I. Owner's Name and Address (if Different)</b>

<b>A. Historic Name</b>	
<b>C. Other Name(s)</b>	

<b>N. Ownership</b>	Private	<input checked="" type="checkbox"/>	Local	<input type="checkbox"/>	Federal	<input type="checkbox"/>	State	<input type="checkbox"/>	Mix	<input type="checkbox"/>
---------------------	---------	-------------------------------------	-------	--------------------------	---------	--------------------------	-------	--------------------------	-----	--------------------------

<b>P. UTM X and Y Coordinates</b>	740144.640650961	4274032.12511795
-----------------------------------	------------------	------------------

<b>City Parcel Identification Number</b>	259400100	<b>Additional City Identification Number</b>	259400100
--	-----------	--	-----------

--

<b>2A. Architect / Builder / Designer / Engineer</b>

<b>2B. Architectural Style</b>

<b>2C. Property Type</b>
52 2-Family Flat

<b>2D. Construction Date</b>	1904		
<b>2E. Alteration Dates</b>	#Name	<b>2F. Date Rebuilt</b>	
		<b>2G. Date Moved</b>	
		<b>2H. Demo Date</b>	

<b>2J. Historic Function</b>
01 Domestic

<b>2K. Historic Sub-Function</b>
01B Multiple Dwelling

<b>Present Function</b>
01 Domestic
01B Multiple Dwelling

<b>Q. Area(s) of Significance/Contexts</b>
030 Architecture
070 Community Planning and Development

<b>NR Eligibility</b>	Contributing to district
-----------------------	--------------------------

<b>Integrity</b>
Good to Fair

<b>Survey Report</b>
Dutchtown Survey

<b>Preparer</b>	<b>Survey Date</b>
Historic Preservation Services, LLC	2002 -- 2003

<b>2M. Resource Type</b>	Building
--------------------------	----------

<b>2N. Stories</b>	
Primary Structure	2
Secondary Structure	

<b>2O. Structural Systems</b>
LB Load Bearing Brick

<b>2P. Wall Materials</b>
30 Brick

<b>2Q. Other Materials</b>

<b>2R. Roof Shapes</b>
FT Flat
PR Parapet

<b>2S. Roof Materials</b>
01 None Listed

<b>2T. Roof Features</b>

<b>2U. Foundation Materials</b>
40 Stone

<b>2V. Porch Type</b>
AW Awning

<b>2W. Plan Code</b>
RC Rectangle

<b>2Z. Sources</b>
1908 Sanborn maps (Volume 8).







<b>D. Address / Location</b>		
3449	Osage	St.
<b>E. City</b>	St. Louis, MO 63118	<b>B. County</b> 191 St. Louis

<b>2I. Owner's Name and Address (if Different)</b>

<b>A. Historic Name</b>	
<b>C. Other Name(s)</b>	

<b>N. Ownership</b>	Private	<input checked="" type="checkbox"/>	Local	<input type="checkbox"/>	Federal	<input type="checkbox"/>	State	<input type="checkbox"/>	Mix	<input type="checkbox"/>
---------------------	---------	-------------------------------------	-------	--------------------------	---------	--------------------------	-------	--------------------------	-----	--------------------------

<b>P. UTM X and Y Coordinates</b>	740151.727921861	4274088.34217862
-----------------------------------	------------------	------------------

<b>City Parcel Identification Number</b>	257600330	<b>Additional City Identification Number</b>	257600330
--	-----------	--	-----------

<b>2A. Architect / Builder / Designer / Engineer</b>

<b>2B. Architectural Style</b>
51 Colonial Revival/Georgian

<b>2C. Property Type</b>
52 2-Family Flat

<b>2D. Construction Date</b>	c.	1910
<b>2E. Alteration Dates</b>	#Name	<b>2F. Date Rebuilt</b>
		<b>2G. Date Moved</b>
		<b>2H. Demo Date</b>

<b>2J. Historic Function</b>
01 Domestic

<b>2K. Historic Sub-Function</b>
01B Multiple Dwelling

<b>Present Function</b>
01 Domestic
01B Multiple Dwelling

<b>Q. Area(s) of Significance/Contexts</b>
030 Architecture
070 Community Planning and Development

<b>NR Eligibility</b>	Contributing to district
-----------------------	--------------------------

<b>Integrity</b>
Excellent

<b>Survey Report</b>
Dutchtown Survey

<b>Preparer</b>	<b>Survey Date</b>
Historic Preservation Services, LLC	2002 -- 2003

<b>2M. Resource Type</b>	Building
--------------------------	----------

<b>2N. Stories</b>	
Primary Structure	2
Secondary Structure	

<b>2O. Structural Systems</b>
LB Load Bearing Brick

<b>2P. Wall Materials</b>
30 Brick

<b>2Q. Other Materials</b>

<b>2R. Roof Shapes</b>
FT Flat
PR Parapet

<b>2S. Roof Materials</b>
01 None Listed
99 Other: Composition Shingle

<b>2T. Roof Features</b>

<b>2U. Foundation Materials</b>
40 Stone

<b>2V. Porch Type</b>
OB Other Bay: Pediment

<b>2W. Plan Code</b>
RC Rectangle

<b>2Z. Sources</b>
Sanborn maps, plat maps, and building permits.





<b>D. Address / Location</b>		
3450	Osage	St.
<b>E. City</b>	St. Louis, MO 63118	<b>B. County</b> 191 St. Louis

<b>2I. Owner's Name and Address (if Different)</b>

<b>A. Historic Name</b>	
<b>C. Other Name(s)</b>	

<b>N. Ownership</b>	Private	<input checked="" type="checkbox"/>	Local	<input type="checkbox"/>	Federal	<input type="checkbox"/>	State	<input type="checkbox"/>	Mix	<input type="checkbox"/>
---------------------	---------	-------------------------------------	-------	--------------------------	---------	--------------------------	-------	--------------------------	-----	--------------------------

<b>P. UTM X and Y Coordinates</b>	740135.296900672	4274033.34249144
-----------------------------------	------------------	------------------

<b>City Parcel Identification Number</b>	259400090	<b>Additional City Identification Number</b>	259400090
--	-----------	--	-----------

<b>2A. Architect / Builder / Designer / Engineer</b>
Emil Zeppenfeld (B) (1902)

<b>2B. Architectural Style</b>
47 Romanesque

<b>2C. Property Type</b>
52 2-Family Flat

<b>2D. Construction Date</b>	1902		
<b>2E. Alteration Dates</b>	#Name	<b>2F. Date Rebuilt</b>	
		<b>2G. Date Moved</b>	
		<b>2H. Demo Date</b>	

<b>2J. Historic Function</b>
01 Domestic

<b>2K. Historic Sub-Function</b>
01B Multiple Dwelling

<b>Present Function</b>
01 Domestic
01B Multiple Dwelling

<b>Q. Area(s) of Significance/Contexts</b>
030 Architecture
070 Community Planning and Development

<b>NR Eligibility</b>	Contributing to district
-----------------------	--------------------------

<b>Integrity</b>
Excellent

<b>Survey Report</b>
Dutchtown Survey

<b>Preparer</b>	<b>Survey Date</b>
Historic Preservation Services, LLC	2002 -- 2003

<b>2M. Resource Type</b>	Building
--------------------------	----------

<b>2N. Stories</b>	
Primary Structure	2
Secondary Structure	

<b>2O. Structural Systems</b>
LB Load Bearing Brick

<b>2P. Wall Materials</b>
30 Brick

<b>2Q. Other Materials</b>

<b>2R. Roof Shapes</b>
FT Flat
PR Parapet

<b>2S. Roof Materials</b>
01 None Listed

<b>2T. Roof Features</b>

<b>2U. Foundation Materials</b>
40 Stone

<b>2V. Porch Type</b>
R1 Recessed-1 Story

<b>2W. Plan Code</b>
RC Rectangle

<b>2Z. Sources</b>
1908 Sanborn maps (Volume 8).



<b>D. Address / Location</b>		
3451	Osage	St.
<b>E. City</b>	St. Louis, MO 63118	<b>B. County</b> 191 St. Louis

<b>2I. Owner's Name and Address (if Different)</b>

<b>A. Historic Name</b>	
<b>C. Other Name(s)</b>	

<b>N. Ownership</b>	Private	<input checked="" type="checkbox"/>	Local	<input type="checkbox"/>	Federal	<input type="checkbox"/>	State	<input type="checkbox"/>	Mix	<input type="checkbox"/>
---------------------	---------	-------------------------------------	-------	--------------------------	---------	--------------------------	-------	--------------------------	-----	--------------------------

<b>P. UTM X and Y Coordinates</b>	740143.311631314	4274089.44333145
-----------------------------------	------------------	------------------

<b>City Parcel Identification Number</b>	257600340	<b>Additional City Identification Number</b>	257600340
--	-----------	--	-----------

<b>2A. Architect / Builder / Designer / Engineer</b>

<b>2B. Architectural Style</b>

<b>2C. Property Type</b>
52 2-Family Flat

<b>2D. Construction Date</b>	c.	1908
<b>2E. Alteration Dates</b>	#Name	<b>2F. Date Rebuilt</b>
		<b>2G. Date Moved</b>
		<b>2H. Demo Date</b>

<b>2J. Historic Function</b>
01 Domestic

<b>2K. Historic Sub-Function</b>
01B Multiple Dwelling

<b>Present Function</b>
01 Domestic
01B Multiple Dwelling

<b>Q. Area(s) of Significance/Contexts</b>
030 Architecture
070 Community Planning and Development

<b>NR Eligibility</b>	Contributing to district
-----------------------	--------------------------

<b>Integrity</b>
Good to Fair

<b>Survey Report</b>
Dutchtown Survey

<b>Preparer</b>	<b>Survey Date</b>
Historic Preservation Services, LLC	2002 -- 2003

<b>2M. Resource Type</b>	Building
--------------------------	----------

<b>2N. Stories</b>	
Primary Structure	2
Secondary Structure	

<b>2O. Structural Systems</b>
LB Load Bearing Brick

<b>2P. Wall Materials</b>
30 Brick
62 Terra Cotta

<b>2Q. Other Materials</b>

<b>2R. Roof Shapes</b>
FT Flat
PR Parapet

<b>2S. Roof Materials</b>
01 None Listed

<b>2T. Roof Features</b>

<b>2U. Foundation Materials</b>
40 Stone

<b>2V. Porch Type</b>
OB Other Bay: Balcony

<b>2W. Plan Code</b>
RC Rectangle

<b>2Z. Sources</b>
Sanborn maps, plat maps, and building permits.







<b>D. Address / Location</b>		
3452	Osage	St.
<b>E. City</b>	St. Louis, MO 63118	<b>B. County</b> 191 St. Louis

<b>2I. Owner's Name and Address (if Different)</b>

<b>A. Historic Name</b>	
<b>C. Other Name(s)</b>	

<b>N. Ownership</b>	Private	<input checked="" type="checkbox"/>	Local	<input type="checkbox"/>	Federal	<input type="checkbox"/>	State	<input type="checkbox"/>	Mix	<input type="checkbox"/>
---------------------	---------	-------------------------------------	-------	--------------------------	---------	--------------------------	-------	--------------------------	-----	--------------------------

<b>P. UTM X and Y Coordinates</b>	740127.71319326	4274034.33070378
-----------------------------------	-----------------	------------------

<b>City Parcel Identification Number</b>	259400080	<b>Additional City Identification Number</b>	259400080
--	-----------	--	-----------

<b>2A. Architect / Builder / Designer / Engineer</b>
Richard J. (Sic)

<b>2B. Architectural Style</b>

<b>2C. Property Type</b>
52 2-Family Flat

<b>2D. Construction Date</b>		1900
<b>2E. Alteration Dates</b>	#Name	<b>2F. Date Rebuilt</b>
		<b>2G. Date Moved</b>
		<b>2H. Demo Date</b>

<b>2J. Historic Function</b>
01 Domestic

<b>2K. Historic Sub-Function</b>
01B Multiple Dwelling

<b>Present Function</b>
01 Domestic
01B Multiple Dwelling

<b>Q. Area(s) of Significance/Contexts</b>
030 Architecture
070 Community Planning and Development

<b>NR Eligibility</b>	Contributing to district
-----------------------	--------------------------

<b>Integrity</b>
Good to Fair

<b>Survey Report</b>
Dutchtown Survey

<b>Preparer</b>	<b>Survey Date</b>
Historic Preservation Services, LLC	2002 -- 2003

<b>2M. Resource Type</b>	Building
--------------------------	----------

<b>2N. Stories</b>	
Primary Structure	2
Secondary Structure	

<b>2O. Structural Systems</b>
LB Load Bearing Brick

<b>2P. Wall Materials</b>
30 Brick

<b>2Q. Other Materials</b>

<b>2R. Roof Shapes</b>
FT Flat
PR Parapet

<b>2S. Roof Materials</b>
01 None Listed

<b>2T. Roof Features</b>

<b>2U. Foundation Materials</b>
40 Stone

<b>2V. Porch Type</b>
FU Full: Awning

<b>2W. Plan Code</b>
RC Rectangle

<b>2Z. Sources</b>
1908 Sanborn maps (Volume 8).



<b>D. Address / Location</b>		
3455	Osage	St.
<b>E. City</b>	St. Louis, MO 63118	<b>B. County</b> 191 St. Louis

<b>2I. Owner's Name and Address (if Different)</b>

<b>A. Historic Name</b>	
<b>C. Other Name(s)</b>	

<b>N. Ownership</b>	Private	<input checked="" type="checkbox"/>	Local	<input type="checkbox"/>	Federal	<input type="checkbox"/>	State	<input type="checkbox"/>	Mix	<input type="checkbox"/>
---------------------	---------	-------------------------------------	-------	--------------------------	---------	--------------------------	-------	--------------------------	-----	--------------------------

<b>P. UTM X and Y Coordinates</b>	740133.907415845	4274090.65352109
-----------------------------------	------------------	------------------

<b>City Parcel Identification Number</b>	257600350	<b>Additional City Identification Number</b>	257600350
--	-----------	--	-----------

<b>2A. Architect / Builder / Designer / Engineer</b>

<b>2B. Architectural Style</b>
65 Bungalow/Craftsman

<b>2C. Property Type</b>
52 2-Family Flat

<b>2D. Construction Date</b>	1924		
<b>2E. Alteration Dates</b>	#Name	<b>2F. Date Rebuilt</b>	
		<b>2G. Date Moved</b>	
		<b>2H. Demo Date</b>	

<b>2J. Historic Function</b>
01 Domestic

<b>2K. Historic Sub-Function</b>
01B Multiple Dwelling

<b>Present Function</b>
01 Domestic
01B Multiple Dwelling

<b>Q. Area(s) of Significance/Contexts</b>
030 Architecture
070 Community Planning and Development

<b>NR Eligibility</b>	Contributing to district
-----------------------	--------------------------

<b>Integrity</b>
Excellent

<b>Survey Report</b>
Dutchtown Survey

<b>Preparer</b>	<b>Survey Date</b>
Historic Preservation Services, LLC	2002 -- 2003

<b>2M. Resource Type</b>	Building
--------------------------	----------

<b>2N. Stories</b>	
Primary Structure	2
Secondary Structure	

<b>2O. Structural Systems</b>
LB Load Bearing Brick

<b>2P. Wall Materials</b>
30 Brick

<b>2Q. Other Materials</b>

<b>2R. Roof Shapes</b>
FT Flat
PR Parapet
GB Gable

<b>2S. Roof Materials</b>
01 None Listed
99 Other: Composition Shingle

<b>2T. Roof Features</b>


<b>2U. Foundation Materials</b>
40 Stone

<b>2V. Porch Type</b>
FU Full: Gable

<b>2W. Plan Code</b>
RC Rectangle

<b>2Z. Sources</b>
Sanborn maps, plat maps, and building permits.





<b>D. Address / Location</b>		
3458	Osage	St.
<b>E. City</b>	St. Louis, MO 63118	<b>B. County</b> 191 St. Louis

<b>2I. Owner's Name and Address (if Different)</b>

<b>A. Historic Name</b>	
<b>C. Other Name(s)</b>	

<b>N. Ownership</b>	Private	<input checked="" type="checkbox"/>	Local	<input type="checkbox"/>	Federal	<input type="checkbox"/>	State	<input type="checkbox"/>	Mix	<input type="checkbox"/>
---------------------	---------	-------------------------------------	-------	--------------------------	---------	--------------------------	-------	--------------------------	-----	--------------------------

<b>P. UTM X and Y Coordinates</b>	740116.598701556	4274035.77829782
-----------------------------------	------------------	------------------

<b>City Parcel Identification Number</b>	259400070	<b>Additional City Identification Number</b>	259400070
--	-----------	--	-----------

--

<b>2A. Architect / Builder / Designer / Engineer</b>

<b>2B. Architectural Style</b>
Unknown

<b>2C. Property Type</b>

<b>2D. Construction Date</b>		s.	1908
------------------------------	--	----	------

<b>2E. Alteration Dates</b>	#Name	<b>2F. Date Rebuilt</b>	
		<b>2G. Date Moved</b>	
		<b>2H. Demo Date</b>	

<b>2J. Historic Function</b>
18 Unknown

<b>2K. Historic Sub-Function</b>

<b>Present Function</b>
18 Unknown

<b>Q. Area(s) of Significance/Contexts</b>
030 Architecture
070 Community Planning and Development

<b>NR Eligibility</b>	Contributing to district
-----------------------	--------------------------

<b>Integrity</b>
Good to Fair

<b>Survey Report</b>
Dutchtown Survey

<b>Preparer</b>	<b>Survey Date</b>
Historic Preservation Services, LLC	2002 -- 2003

<b>2M. Resource Type</b>	Building
--------------------------	----------

<b>2N. Stories</b>
Primary Structure
Secondary Structure

<b>2O. Structural Systems</b>
UD Undetermined

<b>2P. Wall Materials</b>
01 None Listed

<b>2Q. Other Materials</b>

<b>2R. Roof Shapes</b>
01 None Listed

<b>2S. Roof Materials</b>
01 None Listed

<b>2T. Roof Features</b>


<b>2U. Foundation Materials</b>
01 None Listed

<b>2V. Porch Type</b>
01 None Listed

<b>2W. Plan Code</b>
01 None Listed

<b>2Z. Sources</b>
1908 Sanborn maps (Volume 8).





<b>D. Address / Location</b>		
3459	Osage	St.
<b>E. City</b>	St. Louis, MO 63118	<b>B. County</b> 191 St. Louis

<b>2I. Owner's Name and Address (if Different)</b>

<b>A. Historic Name</b>	
<b>C. Other Name(s)</b>	

<b>N. Ownership</b>	Private	<input checked="" type="checkbox"/>	Local	<input type="checkbox"/>	Federal	<input type="checkbox"/>	State	<input type="checkbox"/>	Mix	<input type="checkbox"/>
---------------------	---------	-------------------------------------	-------	--------------------------	---------	--------------------------	-------	--------------------------	-----	--------------------------

<b>P. UTM X and Y Coordinates</b>	740122.706275244	4274092.15071779
-----------------------------------	------------------	------------------

<b>City Parcel Identification Number</b>	257600360	<b>Additional City Identification Number</b>	257600360
--	-----------	--	-----------

<b>2A. Architect / Builder / Designer / Engineer</b>

<b>2B. Architectural Style</b>
55 Mission/Spanish Revival

<b>2C. Property Type</b>
52 2-Family Flat

<b>2D. Construction Date</b>	1922		
<b>2E. Alteration Dates</b>	#Name	<b>2F. Date Rebuilt</b>	
		<b>2G. Date Moved</b>	
		<b>2H. Demo Date</b>	

<b>2J. Historic Function</b>
01 Domestic

<b>2K. Historic Sub-Function</b>
01B Multiple Dwelling

<b>Present Function</b>
01 Domestic
01B Multiple Dwelling

<b>Q. Area(s) of Significance/Contexts</b>
030 Architecture
070 Community Planning and Development

<b>NR Eligibility</b>	Contributing to district
-----------------------	--------------------------

<b>Integrity</b>
Excellent

<b>Survey Report</b>
Dutchtown Survey

<b>Preparer</b>	<b>Survey Date</b>
Historic Preservation Services, LLC	2002 -- 2003

<b>2M. Resource Type</b>	Building
--------------------------	----------

<b>2N. Stories</b>	
Primary Structure	2
Secondary Structure	

<b>2O. Structural Systems</b>
LB Load Bearing Brick

<b>2P. Wall Materials</b>
30 Brick

<b>2Q. Other Materials</b>

<b>2R. Roof Shapes</b>
FT Flat
PR Parapet
SD Shed

<b>2S. Roof Materials</b>
01 None Listed
70 Ceramic Tile

<b>2T. Roof Features</b>

<b>2U. Foundation Materials</b>
40 Stone

<b>2V. Porch Type</b>
ST Stoop: Half-hipped

<b>2W. Plan Code</b>
RC Rectangle

<b>2Z. Sources</b>
Sanborn maps, plat maps, and building permits.





<b>D. Address / Location</b>		
3462	Osage	St.
<b>E. City</b>	St. Louis, MO 63118	<b>B. County</b> 191 St. Louis

<b>2I. Owner's Name and Address (if Different)</b>

<b>A. Historic Name</b>	
<b>C. Other Name(s)</b>	

<b>N. Ownership</b>	Private	<input checked="" type="checkbox"/>	Local	<input type="checkbox"/>	Federal	<input type="checkbox"/>	State	<input type="checkbox"/>	Mix	<input type="checkbox"/>
---------------------	---------	-------------------------------------	-------	--------------------------	---------	--------------------------	-------	--------------------------	-----	--------------------------

<b>P. UTM X and Y Coordinates</b>	740103.065707457	4274037.54287877
-----------------------------------	------------------	------------------

<b>City Parcel Identification Number</b>	259400060	<b>Additional City Identification Number</b>	259400060
--	-----------	--	-----------

--

<b>2A. Architect / Builder / Designer / Engineer</b>
Hen. Schaumbey (A), Fred Boeke (B) (1901)

<b>2B. Architectural Style</b>
45 Queen Anne

<b>2C. Property Type</b>
19 Side Hall

<b>2D. Construction Date</b>	1901		
<b>2E. Alteration Dates</b>	#Name	<b>2F. Date Rebuilt</b>	
		<b>2G. Date Moved</b>	
		<b>2H. Demo Date</b>	

<b>2J. Historic Function</b>
01 Domestic

<b>2K. Historic Sub-Function</b>
01A Single Dwelling

<b>Present Function</b>
01 Domestic
01A Single Dwelling

<b>Q. Area(s) of Significance/Contexts</b>
030 Architecture
070 Community Planning and Development

<b>NR Eligibility</b>	Contributing to district
-----------------------	--------------------------

<b>Integrity</b>
Excellent

<b>Survey Report</b>
Dutchtown Survey

<b>Preparer</b>	<b>Survey Date</b>
Historic Preservation Services, LLC	2002 -- 2003

<b>2M. Resource Type</b>	Building
--------------------------	----------

<b>2N. Stories</b>	
Primary Structure	2
Secondary Structure	

<b>2O. Structural Systems</b>
LB Load Bearing Brick

<b>2P. Wall Materials</b>
30 Brick

<b>2Q. Other Materials</b>

<b>2R. Roof Shapes</b>
FT Flat
PR Parapet

<b>2S. Roof Materials</b>
01 None Listed
99 Other: Composition Shingle

<b>2T. Roof Features</b>

<b>2U. Foundation Materials</b>
40 Stone

<b>2V. Porch Type</b>
OB Other Bay

<b>2W. Plan Code</b>
LS L-Shape

<b>2Z. Sources</b>
1908 Sanborn maps (Volume 8).







3462



<b>D. Address / Location</b>		
3464	Osage	St.
<b>E. City</b>	St. Louis, MO 63118	<b>B. County</b> 191 St. Louis

<b>2I. Owner's Name and Address (if Different)</b>

<b>A. Historic Name</b>	
<b>C. Other Name(s)</b>	

<b>N. Ownership</b>	Private	<input checked="" type="checkbox"/>	Local	<input type="checkbox"/>	Federal	<input type="checkbox"/>	State	<input type="checkbox"/>	Mix	<input type="checkbox"/>
---------------------	---------	-------------------------------------	-------	--------------------------	---------	--------------------------	-------	--------------------------	-----	--------------------------

<b>P. UTM X and Y Coordinates</b>	740092.334523094	4274038.93939304
-----------------------------------	------------------	------------------

<b>City Parcel Identification Number</b>	259400050	<b>Additional City Identification Number</b>	259400050
--	-----------	--	-----------

<b>2A. Architect / Builder / Designer / Engineer</b>
Wm. Lohmann (1905)

<b>2B. Architectural Style</b>

<b>2C. Property Type</b>
19 Side Hall

<b>2D. Construction Date</b>	1905		
<b>2E. Alteration Dates</b>	#Name	<b>2F. Date Rebuilt</b>	
		<b>2G. Date Moved</b>	
		<b>2H. Demo Date</b>	

<b>2J. Historic Function</b>
01 Domestic

<b>2K. Historic Sub-Function</b>
01B Multiple Dwelling

<b>Present Function</b>
01 Domestic
01B Multiple Dwelling

<b>Q. Area(s) of Significance/Contexts</b>
030 Architecture
070 Community Planning and Development

<b>NR Eligibility</b>	Contributing to district
-----------------------	--------------------------

<b>Integrity</b>
Excellent

<b>Survey Report</b>
Dutchtown Survey

<b>Preparer</b>	<b>Survey Date</b>
Historic Preservation Services, LLC	2002 -- 2003

<b>2M. Resource Type</b>	Building
--------------------------	----------

<b>2N. Stories</b>	
Primary Structure	2
Secondary Structure	

<b>2O. Structural Systems</b>
LB Load Bearing Brick

<b>2P. Wall Materials</b>
30 Brick

<b>2Q. Other Materials</b>

<b>2R. Roof Shapes</b>
FT Flat
PR Parapet

<b>2S. Roof Materials</b>
01 None Listed

<b>2T. Roof Features</b>

<b>2U. Foundation Materials</b>
40 Stone

<b>2V. Porch Type</b>
R1 Recessed-1 Story

<b>2W. Plan Code</b>
LS L-Shape

<b>2Z. Sources</b>
1908 Sanborn maps (Volume 8).





<b>D. Address / Location</b>		
3501	Osage	St.
<b>E. City</b>	St. Louis, MO 63118	<b>B. County</b> 191 St. Louis

<b>2I. Owner's Name and Address (if Different)</b>

<b>A. Historic Name</b>	
<b>C. Other Name(s)</b>	

<b>N. Ownership</b>	Private	<input checked="" type="checkbox"/>	Local	<input type="checkbox"/>	Federal	<input type="checkbox"/>	State	<input type="checkbox"/>	Mix	<input type="checkbox"/>
---------------------	---------	-------------------------------------	-------	--------------------------	---------	--------------------------	-------	--------------------------	-----	--------------------------

<b>P. UTM X and Y Coordinates</b>	740094.70684961	4274095.79763902
-----------------------------------	-----------------	------------------

<b>City Parcel Identification Number</b>	257806040	<b>Additional City Identification Number</b>	257806040
--	-----------	--	-----------

<b>2A. Architect / Builder / Designer / Engineer</b>

<b>2B. Architectural Style</b>
51 Colonial Revival/Georgian

<b>2C. Property Type</b>
52 2-Family Flat

<b>2D. Construction Date</b>	c.	1910
<b>2E. Alteration Dates</b>	#Name	<b>2F. Date Rebuilt</b>
		<b>2G. Date Moved</b>
		<b>2H. Demo Date</b>

<b>2J. Historic Function</b>
01 Domestic

<b>2K. Historic Sub-Function</b>
01B Multiple Dwelling

<b>Present Function</b>
01 Domestic
01B Multiple Dwelling

<b>Q. Area(s) of Significance/Contexts</b>
030 Architecture
070 Community Planning and Development

<b>NR Eligibility</b>	Contributing to district
-----------------------	--------------------------

<b>Integrity</b>
Good to Fair

<b>Survey Report</b>
Dutchtown Survey

<b>Preparer</b>	<b>Survey Date</b>
Historic Preservation Services, LLC	2002 -- 2003

<b>2M. Resource Type</b>	Building
--------------------------	----------

<b>2N. Stories</b>	
Primary Structure	2
Secondary Structure	

<b>2O. Structural Systems</b>
LB Load Bearing Brick

<b>2P. Wall Materials</b>
30 Brick

<b>2Q. Other Materials</b>

<b>2R. Roof Shapes</b>
HP Hipped

<b>2S. Roof Materials</b>
63 Asphalt

<b>2T. Roof Features</b>
DR Dormer: Half-hipped

<b>2U. Foundation Materials</b>
40 Stone

<b>2V. Porch Type</b>
OB Other Bay: Half-hipped

<b>2W. Plan Code</b>
SQ Square

<b>2Z. Sources</b>
Sanborn maps, plat maps, and building permits.



<b>D. Address / Location</b>		
3502	Osage	St.
<b>E. City</b>	St. Louis, MO 63118	<b>B. County</b> 191 St. Louis

<b>2I. Owner's Name and Address (if Different)</b>

<b>A. Historic Name</b>	
<b>C. Other Name(s)</b>	

<b>N. Ownership</b>	Private	<input checked="" type="checkbox"/>	Local	<input type="checkbox"/>	Federal	<input type="checkbox"/>	State	<input type="checkbox"/>	Mix	<input type="checkbox"/>
---------------------	---------	-------------------------------------	-------	--------------------------	---------	--------------------------	-------	--------------------------	-----	--------------------------

<b>P. UTM X and Y Coordinates</b>	740082.923351111	4274040.16653341
-----------------------------------	------------------	------------------

<b>City Parcel Identification Number</b>	259400040	<b>Additional City Identification Number</b>	259400040
--	-----------	--	-----------

<b>2A. Architect / Builder / Designer / Engineer</b>
Wm. Lohmann (1906)

<b>2B. Architectural Style</b>
Unknown

<b>2C. Property Type</b>

<b>2D. Construction Date</b>		1906
<b>2E. Alteration Dates</b>	<b>#Name</b>	<b>2F. Date Rebuilt</b>
		<b>2G. Date Moved</b>
		<b>2H. Demo Date</b>

<b>2J. Historic Function</b>
01 Domestic

<b>2K. Historic Sub-Function</b>
01B Multiple Dwelling

<b>Present Function</b>
01 Domestic

<b>Q. Area(s) of Significance/Contexts</b>
030 Architecture
070 Community Planning and Development

<b>NR Eligibility</b>	Contributing to district
-----------------------	--------------------------

<b>Integrity</b>
Good to Fair

<b>Survey Report</b>
Dutchtown Survey

<b>Preparer</b>	<b>Survey Date</b>
Historic Preservation Services, LLC	2002 -- 2003

<b>2M. Resource Type</b>	Building
--------------------------	----------

<b>2N. Stories</b>	
Primary Structure	2
Secondary Structure	

<b>2O. Structural Systems</b>
UD Undetermined

<b>2P. Wall Materials</b>
01 None Listed

<b>2Q. Other Materials</b>

<b>2R. Roof Shapes</b>
01 None Listed

<b>2S. Roof Materials</b>
01 None Listed

<b>2T. Roof Features</b>

<b>2U. Foundation Materials</b>
01 None Listed

<b>2V. Porch Type</b>
01 None Listed

<b>2W. Plan Code</b>
01 None Listed

<b>2Z. Sources</b>
1908 Sanborn maps (Volume 8).





<b>D. Address / Location</b>		
3505	Osage	St.
<b>E. City</b>	St. Louis, MO 63118	<b>B. County</b> 191 St. Louis

<b>2I. Owner's Name and Address (if Different)</b>

<b>A. Historic Name</b>	
<b>C. Other Name(s)</b>	

<b>N. Ownership</b>	Private	<input checked="" type="checkbox"/>	Local	<input type="checkbox"/>	Federal	<input type="checkbox"/>	State	<input type="checkbox"/>	Mix	<input type="checkbox"/>
---------------------	---------	-------------------------------------	-------	--------------------------	---------	--------------------------	-------	--------------------------	-----	--------------------------

<b>P. UTM X and Y Coordinates</b>	740086.50668989	4274096.58787423
-----------------------------------	-----------------	------------------

<b>City Parcel Identification Number</b>	257806050	<b>Additional City Identification Number</b>	257806050
--	-----------	--	-----------

<b>2A. Architect / Builder / Designer / Engineer</b>

<b>2B. Architectural Style</b>

<b>2C. Property Type</b>
52 2-Family Flat

<b>2D. Construction Date</b>	c.	1910
<b>2E. Alteration Dates</b>	#Name	<b>2F. Date Rebuilt</b>
		<b>2G. Date Moved</b>
		<b>2H. Demo Date</b>

<b>2J. Historic Function</b>
01 Domestic

<b>2K. Historic Sub-Function</b>
01B Multiple Dwelling

<b>Present Function</b>
01 Domestic
01B Multiple Dwelling

<b>Q. Area(s) of Significance/Contexts</b>
030 Architecture
070 Community Planning and Development

<b>NR Eligibility</b>	Contributing to district
-----------------------	--------------------------

<b>Integrity</b>
Good to Fair

<b>Survey Report</b>
Dutchtown Survey

<b>Preparer</b>	<b>Survey Date</b>
Historic Preservation Services, LLC	2002 -- 2003

<b>2M. Resource Type</b>	Building
--------------------------	----------

<b>2N. Stories</b>	
Primary Structure	2
Secondary Structure	

<b>2O. Structural Systems</b>
LB Load Bearing Brick

<b>2P. Wall Materials</b>
30 Brick

<b>2Q. Other Materials</b>

<b>2R. Roof Shapes</b>
HP Hipped

<b>2S. Roof Materials</b>
63 Asphalt

<b>2T. Roof Features</b>
DR Dormer: Half-hipped

<b>2U. Foundation Materials</b>
40 Stone

<b>2V. Porch Type</b>
OB Other Bay: Half-hipped

<b>2W. Plan Code</b>
SQ Square

<b>2Z. Sources</b>
Sanborn maps, plat maps, and building permits.





<b>D. Address / Location</b>		
3506	Osage	St.
<b>E. City</b>	St. Louis, MO 63118	<b>B. County</b> 191 St. Louis

<b>2I. Owner's Name and Address (if Different)</b>

<b>A. Historic Name</b>	
<b>C. Other Name(s)</b>	

<b>N. Ownership</b>	Private	<input checked="" type="checkbox"/>	Local	<input type="checkbox"/>	Federal	<input type="checkbox"/>	State	<input type="checkbox"/>	Mix	<input type="checkbox"/>
---------------------	---------	-------------------------------------	-------	--------------------------	---------	--------------------------	-------	--------------------------	-----	--------------------------

<b>P. UTM X and Y Coordinates</b>	740074.679442403	4274041.24066722
-----------------------------------	------------------	------------------

<b>City Parcel Identification Number</b>	259400030	<b>Additional City Identification Number</b>	259400030
--	-----------	--	-----------

<b>2A. Architect / Builder / Designer / Engineer</b>
E. Zeppenfeld (B) (1901)

<b>2B. Architectural Style</b>

<b>2C. Property Type</b>
52 2-Family Flat

<b>2D. Construction Date</b>	1901		
<b>2E. Alteration Dates</b>	#Name	<b>2F. Date Rebuilt</b>	
		<b>2G. Date Moved</b>	
		<b>2H. Demo Date</b>	

<b>2J. Historic Function</b>
01 Domestic

<b>2K. Historic Sub-Function</b>
01B Multiple Dwelling

<b>Present Function</b>
01 Domestic
01B Multiple Dwelling

<b>Q. Area(s) of Significance/Contexts</b>
030 Architecture
070 Community Planning and Development

<b>NR Eligibility</b>	Contributing to district
-----------------------	--------------------------

<b>Integrity</b>
Excellent

<b>Survey Report</b>
Dutchtown Survey

<b>Preparer</b>	<b>Survey Date</b>
Historic Preservation Services, LLC	2002 -- 2003

<b>2M. Resource Type</b>	Building
--------------------------	----------

<b>2N. Stories</b>	
Primary Structure	2
Secondary Structure	

<b>2O. Structural Systems</b>
LB Load Bearing Brick

<b>2P. Wall Materials</b>
30 Brick

<b>2Q. Other Materials</b>

<b>2R. Roof Shapes</b>
FT Flat
PR Parapet

<b>2S. Roof Materials</b>
01 None Listed

<b>2T. Roof Features</b>

<b>2U. Foundation Materials</b>
40 Stone

<b>2V. Porch Type</b>
R1 Recessed-1 Story

<b>2W. Plan Code</b>
RC Rectangle

<b>2Z. Sources</b>
1908 Sanborn maps (Volume 8).





<b>D. Address / Location</b>		
3508	Osage	St.
<b>E. City</b> St. Louis, MO 63118	<b>B. County</b>	191 St. Louis

<b>2I. Owner's Name and Address (if Different)</b>

<b>A. Historic Name</b>	
<b>C. Other Name(s)</b>	

<b>N. Ownership</b>	Private	<input checked="" type="checkbox"/>	Local	<input type="checkbox"/>	Federal	<input type="checkbox"/>	State	<input type="checkbox"/>	Mix	<input type="checkbox"/>
---------------------	---------	-------------------------------------	-------	--------------------------	---------	--------------------------	-------	--------------------------	-----	--------------------------

<b>P. UTM X and Y Coordinates</b>	740067.744994157	4274042.14404336
-----------------------------------	------------------	------------------

<b>City Parcel Identification Number</b>	259400020	<b>Additional City Identification Number</b>	259400020
--	-----------	--	-----------

<b>2A. Architect / Builder / Designer / Engineer</b>

<b>2B. Architectural Style</b>
47 Romanesque

<b>2C. Property Type</b>
52 2-Family Flat

<b>2D. Construction Date</b>		s.	1908
<b>2E. Alteration Dates</b>	#Name	<b>2F. Date Rebuilt</b>	
		<b>2G. Date Moved</b>	
		<b>2H. Demo Date</b>	

<b>2J. Historic Function</b>
01 Domestic

<b>2K. Historic Sub-Function</b>
01B Multiple Dwelling

<b>Present Function</b>
01 Domestic
01B Multiple Dwelling

<b>Q. Area(s) of Significance/Contexts</b>
030 Architecture
070 Community Planning and Development

<b>NR Eligibility</b>	Contributing to district
-----------------------	--------------------------

<b>Integrity</b>
Excellent

<b>Survey Report</b>
Dutchtown Survey

<b>Preparer</b>	<b>Survey Date</b>
Historic Preservation Services, LLC	2002 -- 2003

<b>2M. Resource Type</b>	Building
--------------------------	----------

<b>2N. Stories</b>	
Primary Structure	2
Secondary Structure	

<b>2O. Structural Systems</b>
LB Load Bearing Brick

<b>2P. Wall Materials</b>
40 Stone

<b>2Q. Other Materials</b>

<b>2R. Roof Shapes</b>
FT Flat
PR Parapet

<b>2S. Roof Materials</b>
01 None Listed

<b>2T. Roof Features</b>

<b>2U. Foundation Materials</b>
40 Stone

<b>2V. Porch Type</b>
R1 Recessed-1 Story

<b>2W. Plan Code</b>
RC Rectangle

<b>2Z. Sources</b>
1908 Sanborn maps (Volume 8).





<b>D. Address / Location</b>		
3509	Osage	St.
<b>E. City</b>	St. Louis, MO 63118	<b>B. County</b> 191 St. Louis

<b>2I. Owner's Name and Address (if Different)</b>

<b>A. Historic Name</b>	
<b>C. Other Name(s)</b>	

<b>N. Ownership</b>	Private	<input checked="" type="checkbox"/>	Local	<input type="checkbox"/>	Federal	<input type="checkbox"/>	State	<input type="checkbox"/>	Mix	<input type="checkbox"/>
---------------------	---------	-------------------------------------	-------	--------------------------	---------	--------------------------	-------	--------------------------	-----	--------------------------

<b>P. UTM X and Y Coordinates</b>	740078.21031923	4274097.87256446
-----------------------------------	-----------------	------------------

<b>City Parcel Identification Number</b>	257806060	<b>Additional City Identification Number</b>	257806060
--	-----------	--	-----------

<b>2A. Architect / Builder / Designer / Engineer</b>
P. A. C. Moore (1906)

<b>2B. Architectural Style</b>
61 Prairie School

<b>2C. Property Type</b>
52 2-Family Flat

<b>2D. Construction Date</b>		1906
<b>2E. Alteration Dates</b>	<b>#Name</b>	<b>2F. Date Rebuilt</b>
		<b>2G. Date Moved</b>
		<b>2H. Demo Date</b>

<b>2J. Historic Function</b>
01 Domestic

<b>2K. Historic Sub-Function</b>
01B Multiple Dwelling

<b>Present Function</b>
01 Domestic
01B Multiple Dwelling

<b>Q. Area(s) of Significance/Contexts</b>
030 Architecture
070 Community Planning and Development

<b>NR Eligibility</b>	Contributing to district
-----------------------	--------------------------

<b>Integrity</b>
Good to Fair

<b>Survey Report</b>
Dutchtown Survey

<b>Preparer</b>	<b>Survey Date</b>
Historic Preservation Services, LLC	2002 -- 2003

<b>2M. Resource Type</b>	Building
--------------------------	----------

<b>2N. Stories</b>	
Primary Structure	2
Secondary Structure	

<b>2O. Structural Systems</b>
LB Load Bearing Brick

<b>2P. Wall Materials</b>
30 Brick

<b>2Q. Other Materials</b>

<b>2R. Roof Shapes</b>
HP Hipped

<b>2S. Roof Materials</b>
99 Other: Composition Shingle

<b>2T. Roof Features</b>
DR Dormer: Half-hipped

<b>2U. Foundation Materials</b>
40 Stone

<b>2V. Porch Type</b>
OB Other Bay

<b>2W. Plan Code</b>
SQ Square

<b>2Z. Sources</b>
Sanborn maps, plat maps, and building permits.





<b>D. Address / Location</b>		
3511-15	Osage	St.
<b>E. City</b>	St. Louis, MO 63118	<b>B. County</b> 191 St. Louis

<b>2I. Owner's Name and Address (if Different)</b>

<b>A. Historic Name</b>	
<b>C. Other Name(s)</b>	

<b>N. Ownership</b>	Private	<input checked="" type="checkbox"/>	Local	<input type="checkbox"/>	Federal	<input type="checkbox"/>	State	<input type="checkbox"/>	Mix	<input type="checkbox"/>
---------------------	---------	-------------------------------------	-------	--------------------------	---------	--------------------------	-------	--------------------------	-----	--------------------------

<b>P. UTM X and Y Coordinates</b>	740063.39359303	4274099.69039827
-----------------------------------	-----------------	------------------

<b>City Parcel Identification Number</b>	257806070	<b>Additional City Identification Number</b>	257806070
--	-----------	--	-----------

<b>2A. Architect / Builder / Designer / Engineer</b>
H. Loehmann (1908)

<b>2B. Architectural Style</b>

<b>2C. Property Type</b>
53 4-Family Flat

<b>2D. Construction Date</b>	1908		
<b>2E. Alteration Dates</b>	#Name	<b>2F. Date Rebuilt</b>	
		<b>2G. Date Moved</b>	
		<b>2H. Demo Date</b>	

<b>2J. Historic Function</b>
01 Domestic

<b>2K. Historic Sub-Function</b>
01B Multiple Dwelling

<b>Present Function</b>
01 Domestic
01B Multiple Dwelling

<b>Q. Area(s) of Significance/Contexts</b>
030 Architecture
070 Community Planning and Development

<b>NR Eligibility</b>	Contributing to district
-----------------------	--------------------------

<b>Integrity</b>
Excellent

<b>Survey Report</b>
Dutchtown Survey

<b>Preparer</b>	<b>Survey Date</b>
Historic Preservation Services, LLC	2002 -- 2003

<b>2M. Resource Type</b>	Building
--------------------------	----------

<b>2N. Stories</b>	
Primary Structure	2
Secondary Structure	

<b>2O. Structural Systems</b>
LB Load Bearing Brick

<b>2P. Wall Materials</b>
30 Brick

<b>2Q. Other Materials</b>

<b>2R. Roof Shapes</b>
FT Flat
PR Parapet

<b>2S. Roof Materials</b>
01 None Listed

<b>2T. Roof Features</b>

<b>2U. Foundation Materials</b>
40 Stone

<b>2V. Porch Type</b>
R1 Recessed-1 Story: Awning

<b>2W. Plan Code</b>
RC Rectangle

<b>2Z. Sources</b>
Sanborn maps, plat maps, and building permits.













3511

<b>D. Address / Location</b>		
3512	Osage	St.
<b>E. City</b>	St. Louis, MO 63118	<b>B. County</b> 191 St. Louis

<b>2I. Owner's Name and Address (if Different)</b>

<b>A. Historic Name</b>	
<b>C. Other Name(s)</b>	

<b>N. Ownership</b>	Private	<input checked="" type="checkbox"/>	Local	<input type="checkbox"/>	Federal	<input type="checkbox"/>	State	<input type="checkbox"/>	Mix	<input type="checkbox"/>
---------------------	---------	-------------------------------------	-------	--------------------------	---------	--------------------------	-------	--------------------------	-----	--------------------------

<b>P. UTM X and Y Coordinates</b>	740059.156088435	4274046.81751098
-----------------------------------	------------------	------------------

<b>City Parcel Identification Number</b>	259400010	<b>Additional City Identification Number</b>	259400010
--	-----------	--	-----------

<b>2A. Architect / Builder / Designer / Engineer</b>
Frank Rund (1909)

<b>2B. Architectural Style</b>

<b>2C. Property Type</b>
52 2-Family Flat

<b>2D. Construction Date</b>	1909		
<b>2E. Alteration Dates</b>	#Name	<b>2F. Date Rebuilt</b>	
		<b>2G. Date Moved</b>	
		<b>2H. Demo Date</b>	

<b>2J. Historic Function</b>
01 Domestic

<b>2K. Historic Sub-Function</b>
01B Multiple Dwelling

<b>Present Function</b>
01 Domestic
01B Multiple Dwelling

<b>Q. Area(s) of Significance/Contexts</b>
030 Architecture
070 Community Planning and Development

<b>NR Eligibility</b>	Contributing to district
-----------------------	--------------------------

<b>Integrity</b>
Good to Fair

<b>Survey Report</b>
Dutchtown Survey

<b>Preparer</b>	<b>Survey Date</b>
Historic Preservation Services, LLC	2002 -- 2003

<b>2M. Resource Type</b>	Building
--------------------------	----------

<b>2N. Stories</b>	
Primary Structure	2
Secondary Structure	

<b>2O. Structural Systems</b>
LB Load Bearing Brick

<b>2P. Wall Materials</b>
30 Brick

<b>2Q. Other Materials</b>

<b>2R. Roof Shapes</b>
FT Flat
PR Parapet

<b>2S. Roof Materials</b>
01 None Listed

<b>2T. Roof Features</b>

<b>2U. Foundation Materials</b>
40 Stone

<b>2V. Porch Type</b>
AW Awning

<b>2W. Plan Code</b>
LS L-Shape

<b>2Z. Sources</b>
Sanborn maps, plat maps, and building permits.



refuse



<b>D. Address / Location</b>		
3858	Osage	St.
<b>E. City</b>	St. Louis, MO 63118	<b>B. County</b> 191 St. Louis

<b>2I. Owner's Name and Address (if Different)</b>

<b>A. Historic Name</b>	
<b>C. Other Name(s)</b>	

<b>N. Ownership</b>	Private		Local		Federal		State		Mix	
---------------------	---------	--	-------	--	---------	--	-------	--	-----	--

<b>P. UTM X and Y Coordinates</b>		
-----------------------------------	--	--

<b>City Parcel Identification Number</b>		<b>Additional City Identification Number</b>	
--	--	--	--

--

<b>2A. Architect / Builder / Designer / Engineer</b>

<b>2B. Architectural Style</b>

<b>2C. Property Type</b>

<b>2D. Construction Date</b>			
<b>2E. Alteration Dates</b>	#Name	<b>2F. Date Rebuilt</b>	
		<b>2G. Date Moved</b>	
		<b>2H. Demo Date</b>	

<b>2J. Historic Function</b>

<b>2K. Historic Sub-Function</b>

<b>Present Function</b>

<b>Q. Area(s) of Significance/Contexts</b>

<b>NR Eligibility</b>	
-----------------------	--

<b>Integrity</b>

<b>Survey Report</b>

<b>Preparer</b>	<b>Survey Date</b>

<b>2M. Resource Type</b>	
--------------------------	--

<b>2N. Stories</b>	
Primary Structure	
Secondary Structure	

<b>2O. Structural Systems</b>

<b>2P. Wall Materials</b>

<b>2Q. Other Materials</b>

<b>2R. Roof Shapes</b>

<b>2S. Roof Materials</b>

<b>2T. Roof Features</b>

<b>2U. Foundation Materials</b>

<b>2V. Porch Type</b>

<b>2W. Plan Code</b>

<b>2Z. Sources</b>



