

D. Address / Location		
3115-17	Nebraska	Ave.
E. City St. Louis, MO 63118	B. County	191 St. Louis

2I. Owner's Name and Address (if Different)

A. Historic Name	
C. Other Name(s)	

N. Ownership	Private	<input checked="" type="checkbox"/>	Local	<input type="checkbox"/>	Federal	<input type="checkbox"/>	State	<input type="checkbox"/>	Mix	<input type="checkbox"/>
---------------------	---------	-------------------------------------	-------	--------------------------	---------	--------------------------	-------	--------------------------	-----	--------------------------

P. UTM X and Y Coordinates	741123.377608785	4275849.48923379
-----------------------------------	------------------	------------------

City Parcel Identification Number	147100130	Additional City Identification Number	147100130
--	-----------	--	-----------

2A. Architect / Builder / Designer / Engineer
H. Albers (1914)

2B. Architectural Style

2C. Property Type
53 Four-Family Flat

2D. Construction Date	1914		
2E. Alteration Dates	#Name	2F. Date Rebuilt	
		2G. Date Moved	
		2H. Demo Date	

2J. Historic Function
01 Domestic

2K. Historic Sub-Function
01B Multiple Dwelling

Present Function
01 Domestic
01B Multiple Dwelling

Q. Area(s) of Significance/Contexts
030 Architecture
070 Community Planning and Development

NR Eligibility	Contributing to district
-----------------------	--------------------------

Integrity
Good to Fair

Survey Report
Dutchtown Survey

Preparer	Survey Date
Historic Preservation Services, LLC	2002 -- 2003

2M. Resource Type	Building
--------------------------	----------

2N. Stories	
Primary Structure	2
Secondary Structure	

2O. Structural Systems
UD Undetermined

2P. Wall Materials
30 Brick

2Q. Other Materials

2R. Roof Shapes
FT Flat
PR Parapet

2S. Roof Materials
01 None Listed

2T. Roof Features

2U. Foundation Materials
40 Stone

2V. Porch Type
R1 Recessed-1 Story

2W. Plan Code
RC Rectangle

2Z. Sources
Sanborn maps, plat maps, and building permits.



D. Address / Location		
3119	Nebraska	Ave.
E. City St. Louis, MO 63118	B. County 191 St. Louis	

2I. Owner's Name and Address (if Different)

A. Historic Name	
C. Other Name(s)	

N. Ownership	Private	<input checked="" type="checkbox"/>	Local	<input type="checkbox"/>	Federal	<input type="checkbox"/>	State	<input type="checkbox"/>	Mix	<input type="checkbox"/>
---------------------	---------	-------------------------------------	-------	--------------------------	---------	--------------------------	-------	--------------------------	-----	--------------------------

P. UTM X and Y Coordinates	741121.998216774	4275839.16060866
-----------------------------------	------------------	------------------

City Parcel Identification Number	147100140	Additional City Identification Number	147100140
--	-----------	--	-----------

2A. Architect / Builder / Designer / Engineer

2B. Architectural Style

2C. Property Type
14 Shotgun

2D. Construction Date	c.	1917
2E. Alteration Dates	#Name	2F. Date Rebuilt
		2G. Date Moved
		2H. Demo Date

2J. Historic Function
01 Domestic

2K. Historic Sub-Function
01A Single Dwelling

Present Function
01 Domestic
01A Single Dwelling

Q. Area(s) of Significance/Contexts
030 Architecture
070 Community Planning and Development

NR Eligibility	Contributing to district
-----------------------	--------------------------

Integrity
Excellent

Survey Report
Dutchtown Survey

Preparer	Survey Date
Historic Preservation Services, LLC	2002 -- 2003

2M. Resource Type	Building
--------------------------	----------

2N. Stories	
Primary Structure	1
Secondary Structure	

2O. Structural Systems
UD Undetermined

2P. Wall Materials
30 Brick

2Q. Other Materials

2R. Roof Shapes
FT Flat
PR Parapet

2S. Roof Materials
01 None Listed

2T. Roof Features

2U. Foundation Materials
40 Stone

2V. Porch Type
R1 Recessed-1 Story

2W. Plan Code
LS L-Shape

2Z. Sources
Sanborn maps, plat maps, and building permits.



D. Address / Location		
3120-22	Nebraska	Ave.
E. City St. Louis, MO 63118	B. County 191 St. Louis	

2I. Owner's Name and Address (if Different)

A. Historic Name	
C. Other Name(s)	

N. Ownership	Private	<input checked="" type="checkbox"/>	Local	<input type="checkbox"/>	Federal	<input type="checkbox"/>	State	<input type="checkbox"/>	Mix	<input type="checkbox"/>
---------------------	---------	-------------------------------------	-------	--------------------------	---------	--------------------------	-------	--------------------------	-----	--------------------------

P. UTM X and Y Coordinates	741177.482039609	4275822.5293311
-----------------------------------	------------------	-----------------

City Parcel Identification Number	147200050	Additional City Identification Number	147200050
--	-----------	--	-----------

2A. Architect / Builder / Designer / Engineer
B. Wegener (1912)

2B. Architectural Style

2C. Property Type
53 Four-Family Flat

2D. Construction Date		1926
2E. Alteration Dates	#Name	2F. Date Rebuilt
		2G. Date Moved
		2H. Demo Date

2J. Historic Function
01 Domestic

2K. Historic Sub-Function
01B Multiple Dwelling

Present Function
01 Domestic
01B Multiple Dwelling

Q. Area(s) of Significance/Contexts
030 Architecture
070 Community Planning and Development

NR Eligibility	Contributing to district
-----------------------	--------------------------

Integrity
Excellent

Survey Report
Dutchtown Survey

Preparer	Survey Date
Historic Preservation Services, LLC	2002 -- 2003

2M. Resource Type	Building
--------------------------	----------

2N. Stories	
Primary Structure	2
Secondary Structure	

2O. Structural Systems
UD Undetermined

2P. Wall Materials
30 Brick

2Q. Other Materials

2R. Roof Shapes
GB Gable: Front

2S. Roof Materials
99 Other: Composition Shingle
70 Ceramic Tile

2T. Roof Features

2U. Foundation Materials
40 Stone

2V. Porch Type
CB Central Bay: Hipped

2W. Plan Code
RC Rectangle

2Z. Sources
Sanborn maps, plat maps, and building permits.



3120

YARD
WASTE







D. Address / Location		
3121	Nebraska	Ave.
E. City St. Louis, MO 63118	B. County	191 St. Louis

2I. Owner's Name and Address (if Different)

A. Historic Name	
C. Other Name(s)	

N. Ownership	Private	<input checked="" type="checkbox"/>	Local	<input type="checkbox"/>	Federal	<input type="checkbox"/>	State	<input type="checkbox"/>	Mix	<input type="checkbox"/>
---------------------	---------	-------------------------------------	-------	--------------------------	---------	--------------------------	-------	--------------------------	-----	--------------------------

P. UTM X and Y Coordinates	741120.783779077	4275831.41203016
-----------------------------------	------------------	------------------

City Parcel Identification Number	147100150	Additional City Identification Number	147100150
--	-----------	--	-----------

2A. Architect / Builder / Designer / Engineer

2B. Architectural Style

2C. Property Type
14 Shotgun

2D. Construction Date	c.	1908
2E. Alteration Dates	#Name	2F. Date Rebuilt
		2G. Date Moved
		2H. Demo Date

2J. Historic Function
01 Domestic

2K. Historic Sub-Function
01A Single Dwelling

Present Function
01 Domestic
01A Single Dwelling

Q. Area(s) of Significance/Contexts
030 Architecture
070 Community Planning and Development

NR Eligibility	Contributing to district
-----------------------	--------------------------

Integrity
Good to Fair

Survey Report
Dutchtown Survey

Preparer	Survey Date
Historic Preservation Services, LLC	2002 -- 2003

2M. Resource Type	Building
--------------------------	----------

2N. Stories	
Primary Structure	1
Secondary Structure	

2O. Structural Systems
UD Undetermined

2P. Wall Materials
30 Brick

2Q. Other Materials

2R. Roof Shapes
FT Flat
PR Parapet

2S. Roof Materials
01 None Listed

2T. Roof Features

2U. Foundation Materials
40 Stone

2V. Porch Type
SI Side: Stoop

2W. Plan Code
LS L-Shape

2Z. Sources
Sanborn maps, plat maps, and building permits.



D. Address / Location		
3124-26	Nebraska	Ave.
E. City St. Louis, MO 63118	B. County 191 St. Louis	

2I. Owner's Name and Address (if Different)

A. Historic Name	
C. Other Name(s)	

N. Ownership	Private	<input checked="" type="checkbox"/>	Local	<input type="checkbox"/>	Federal	<input type="checkbox"/>	State	<input type="checkbox"/>	Mix	<input type="checkbox"/>
---------------------	---------	-------------------------------------	-------	--------------------------	---------	--------------------------	-------	--------------------------	-----	--------------------------

P. UTM X and Y Coordinates	741175.466416099	4275807.08098343
-----------------------------------	------------------	------------------

City Parcel Identification Number	147200040	Additional City Identification Number	147200040
--	-----------	--	-----------

2A. Architect / Builder / Designer / Engineer
Benhord Wegner (1907)

2B. Architectural Style

2C. Property Type
53 Four-Family Flat

2D. Construction Date	1907		
2E. Alteration Dates	#Name	2F. Date Rebuilt	
		2G. Date Moved	
		2H. Demo Date	

2J. Historic Function
01 Domestic

2K. Historic Sub-Function
01B Multiple Dwelling

Present Function
01 Domestic
01B Multiple Dwelling

Q. Area(s) of Significance/Contexts
030 Architecture
070 Community Planning and Development

NR Eligibility	Contributing to district
-----------------------	--------------------------

Integrity
Excellent

Survey Report
Dutchtown Survey

Preparer	Survey Date
Historic Preservation Services, LLC	2002 -- 2003

2M. Resource Type	Building
--------------------------	----------

2N. Stories	
Primary Structure	2
Secondary Structure	

2O. Structural Systems
UD Undetermined

2P. Wall Materials
30 Brick

2Q. Other Materials

2R. Roof Shapes
FT Flat
PR Parapet

2S. Roof Materials
01 None Listed

2T. Roof Features

2U. Foundation Materials
40 Stone

2V. Porch Type
R1 Recessed-1 Story

2W. Plan Code
RC Rectangle

2Z. Sources
Sanborn maps, plat maps, and building permits.



D. Address / Location		
3128	Nebraska	Ave.
E. City St. Louis, MO 63118	B. County	191 St. Louis

2I. Owner's Name and Address (if Different)

A. Historic Name	
C. Other Name(s)	

N. Ownership	Private		Local		Federal		State		Mix	
---------------------	---------	--	-------	--	---------	--	-------	--	-----	--

P. UTM X and Y Coordinates		
-----------------------------------	--	--

City Parcel Identification Number		Additional City Identification Number	
--	--	--	--

2A. Architect / Builder / Designer / Engineer

2B. Architectural Style

2C. Property Type

2D. Construction Date			
2E. Alteration Dates	#Name	2F. Date Rebuilt	
		2G. Date Moved	
		2H. Demo Date	

2J. Historic Function

2K. Historic Sub-Function

Present Function

Q. Area(s) of Significance/Contexts

NR Eligibility	
-----------------------	--

Integrity

Survey Report

Preparer	Survey Date

2M. Resource Type	
--------------------------	--

2N. Stories	
Primary Structure	
Secondary Structure	

2O. Structural Systems

2P. Wall Materials

2Q. Other Materials

2R. Roof Shapes

2S. Roof Materials

2T. Roof Features

2U. Foundation Materials

2V. Porch Type

2W. Plan Code

2Z. Sources

D. Address / Location		
3129	Nebraska	Ave.
E. City St. Louis, MO 63118	B. County	191 St. Louis

2I. Owner's Name and Address (if Different)

A. Historic Name	
C. Other Name(s)	

N. Ownership	Private	<input checked="" type="checkbox"/>	Local	<input type="checkbox"/>	Federal	<input type="checkbox"/>	State	<input type="checkbox"/>	Mix	<input type="checkbox"/>
---------------------	---------	-------------------------------------	-------	--------------------------	---------	--------------------------	-------	--------------------------	-----	--------------------------

P. UTM X and Y Coordinates	741118.234152299	4275811.54532947
-----------------------------------	------------------	------------------

City Parcel Identification Number	147100170	Additional City Identification Number	147100170
--	-----------	--	-----------

2A. Architect / Builder / Designer / Engineer

2B. Architectural Style

2C. Property Type
52 Two-Family Flat

2D. Construction Date	c.	1908
2E. Alteration Dates	#Name	2F. Date Rebuilt
		2G. Date Moved
		2H. Demo Date

2J. Historic Function
01 Domestic

2K. Historic Sub-Function
01B Multiple Dwelling

Present Function
01 Domestic
01B Multiple Dwelling

Q. Area(s) of Significance/Contexts
030 Architecture
070 Community Planning and Development

NR Eligibility	Contributing to district
-----------------------	--------------------------

Integrity
Excellent

Survey Report
Dutchtown Survey

Preparer	Survey Date
Historic Preservation Services, LLC	2002 -- 2003

2M. Resource Type	Building
--------------------------	----------

2N. Stories	
Primary Structure	2
Secondary Structure	

2O. Structural Systems
UD Undetermined

2P. Wall Materials
30 Brick

2Q. Other Materials

2R. Roof Shapes
FT Flat
PR Parapet

2S. Roof Materials
01 None Listed
99 Other: Composition Shingle

2T. Roof Features

2U. Foundation Materials
40 Stone

2V. Porch Type
SI Side: Balcony

2W. Plan Code
LS L-Shape

2Z. Sources
Sanborn maps, plat maps, and building permits.





D. Address / Location		
3130-32	Nebraska	Ave.
E. City St. Louis, MO 63118	B. County	191 St. Louis

2I. Owner's Name and Address (if Different)

A. Historic Name	
C. Other Name(s)	

N. Ownership	Private	<input checked="" type="checkbox"/>	Local	<input type="checkbox"/>	Federal	<input type="checkbox"/>	State	<input type="checkbox"/>	Mix	<input type="checkbox"/>
---------------------	---------	-------------------------------------	-------	--------------------------	---------	--------------------------	-------	--------------------------	-----	--------------------------

P. UTM X and Y Coordinates	741173.440838386	4275790.79584916
-----------------------------------	------------------	------------------

City Parcel Identification Number	147200030	Additional City Identification Number	147200030
--	-----------	--	-----------

--

2A. Architect / Builder / Designer / Engineer

2B. Architectural Style
43 Second Empire Mansard

2C. Property Type
53 Four-Family Flat

2D. Construction Date	c.	1908
------------------------------	----	------

2E. Alteration Dates	#Name	2F. Date Rebuilt	
		2G. Date Moved	
		2H. Demo Date	

2J. Historic Function
01 Domestic

2K. Historic Sub-Function
01B Multiple Dwelling

Present Function
01 Domestic
01B Multiple Dwelling

Q. Area(s) of Significance/Contexts
030 Architecture
070 Community Planning and Development

NR Eligibility	Contributing to district
-----------------------	--------------------------

Integrity
Good to Fair

Survey Report
Dutchtown Survey

Preparer	Survey Date
Historic Preservation Services, LLC	2002 -- 2003

2M. Resource Type	Building
--------------------------	----------

2N. Stories	
Primary Structure	2½
Secondary Structure	

2O. Structural Systems
UD Undetermined

2P. Wall Materials
30 Brick

2Q. Other Materials

2R. Roof Shapes
FT Flat
MN Mansard

2S. Roof Materials
01 None Listed
22 Shingle Decorative

2T. Roof Features
DR Dormer: Gable

2U. Foundation Materials
40 Stone

2V. Porch Type
R1 Recessed-1 Story

2W. Plan Code
RC Rectangle

2Z. Sources
Sanborn maps, plat maps, and building permits.



D. Address / Location		
3131	Nebraska	Ave.
E. City St. Louis, MO 63118	B. County	191 St. Louis

2I. Owner's Name and Address (if Different)

A. Historic Name	
C. Other Name(s)	

N. Ownership	Private	<input checked="" type="checkbox"/>	Local	<input type="checkbox"/>	Federal	<input type="checkbox"/>	State	<input type="checkbox"/>	Mix	<input type="checkbox"/>
---------------------	---------	-------------------------------------	-------	--------------------------	---------	--------------------------	-------	--------------------------	-----	--------------------------

P. UTM X and Y Coordinates	741117.352314089	4275804.11257441
-----------------------------------	------------------	------------------

City Parcel Identification Number	147100180	Additional City Identification Number	147100180
--	-----------	--	-----------

--

2A. Architect / Builder / Designer / Engineer

2B. Architectural Style

2C. Property Type
14 Shotgun

2D. Construction Date	c.	1908
2E. Alteration Dates	#Name	2F. Date Rebuilt
		2G. Date Moved
		2H. Demo Date

2J. Historic Function
01 Domestic

2K. Historic Sub-Function
01A Single Dwelling

Present Function
01 Domestic
01A Single Dwelling

Q. Area(s) of Significance/Contexts
030 Architecture
070 Community Planning and Development

NR Eligibility	Contributing to district
-----------------------	--------------------------

Integrity
Excellent

Survey Report
Dutchtown Survey

Preparer	Survey Date
Historic Preservation Services, LLC	2002 -- 2003

2M. Resource Type	Building
--------------------------	----------

2N. Stories	
Primary Structure	1
Secondary Structure	

2O. Structural Systems
UD Undetermined

2P. Wall Materials
30 Brick

2Q. Other Materials

2R. Roof Shapes
FT Flat
PR Parapet

2S. Roof Materials
01 None Listed
99 Other: Composition Shingle

2T. Roof Features

2U. Foundation Materials
40 Stone

2V. Porch Type
SI Side

2W. Plan Code
LS L-Shape

2Z. Sources
Sanborn maps, plat maps, and building permits.



D. Address / Location		
3133	Nebraska	Ave.
E. City St. Louis, MO 63118	B. County 191 St. Louis	

2I. Owner's Name and Address (if Different)

A. Historic Name	
C. Other Name(s)	

N. Ownership	Private	<input checked="" type="checkbox"/>	Local	<input type="checkbox"/>	Federal	<input type="checkbox"/>	State	<input type="checkbox"/>	Mix	<input type="checkbox"/>
---------------------	---------	-------------------------------------	-------	--------------------------	---------	--------------------------	-------	--------------------------	-----	--------------------------

P. UTM X and Y Coordinates	741116.231241365	4275795.42587335
-----------------------------------	------------------	------------------

City Parcel Identification Number	147100190	Additional City Identification Number	147100190
--	-----------	--	-----------

2A. Architect / Builder / Designer / Engineer

2B. Architectural Style

2C. Property Type
52 Two-Family Flat

2D. Construction Date	c.	1908
2E. Alteration Dates	#Name	2F. Date Rebuilt
		2G. Date Moved
		2H. Demo Date

2J. Historic Function
01 Domestic

2K. Historic Sub-Function
01B Multiple Dwelling

Present Function
01 Domestic
01B Multiple Dwelling

Q. Area(s) of Significance/Contexts
030 Architecture
070 Community Planning and Development

NR Eligibility	Contributing to district
-----------------------	--------------------------

Integrity
Excellent

Survey Report
Dutchtown Survey

Preparer	Survey Date
Historic Preservation Services, LLC	2002 -- 2003

2M. Resource Type	Building
--------------------------	----------

2N. Stories	
Primary Structure	2
Secondary Structure	

2O. Structural Systems
UD Undetermined

2P. Wall Materials
30 Brick

2Q. Other Materials

2R. Roof Shapes
FT Flat
PR Parapet

2S. Roof Materials
01 None Listed

2T. Roof Features

2U. Foundation Materials
40 Stone

2V. Porch Type
SI Side

2W. Plan Code
RC Rectangle

2Z. Sources
Sanborn maps, plat maps, and building permits.





D. Address / Location		
3136	Nebraska	Ave.
E. City St. Louis, MO 63118	B. County 191 St. Louis	

2I. Owner's Name and Address (if Different)

A. Historic Name	
C. Other Name(s)	

N. Ownership	Private	<input checked="" type="checkbox"/>	Local	<input type="checkbox"/>	Federal	<input type="checkbox"/>	State	<input type="checkbox"/>	Mix	<input type="checkbox"/>
---------------------	---------	-------------------------------------	-------	--------------------------	---------	--------------------------	-------	--------------------------	-----	--------------------------

P. UTM X and Y Coordinates	741171.768094186	4275778.63241718
-----------------------------------	------------------	------------------

City Parcel Identification Number	147200020	Additional City Identification Number	147200020
--	-----------	--	-----------

2A. Architect / Builder / Designer / Engineer

2B. Architectural Style

2C. Property Type
52 Two-Family Flat

2D. Construction Date	c.	1908
------------------------------	----	------

2E. Alteration Dates	#Name	2F. Date Rebuilt	
		2G. Date Moved	
		2H. Demo Date	

2J. Historic Function
01 Domestic

2K. Historic Sub-Function
01B Multiple Dwelling

Present Function
01 Domestic
01B Multiple Dwelling

Q. Area(s) of Significance/Contexts
030 Architecture
070 Community Planning and Development

NR Eligibility	Contributing to district
-----------------------	--------------------------

Integrity
Excellent

Survey Report
Dutchtown Survey

Preparer	Survey Date
Historic Preservation Services, LLC	2002 -- 2003

2M. Resource Type	Building
--------------------------	----------

2N. Stories	
Primary Structure	2
Secondary Structure	

2O. Structural Systems
UD Undetermined

2P. Wall Materials
30 Brick

2Q. Other Materials

2R. Roof Shapes
FT Flat
PR Parapet

2S. Roof Materials
01 None Listed

2T. Roof Features

2U. Foundation Materials
40 Stone

2V. Porch Type
R1 Recessed-1 Story

2W. Plan Code
RC Rectangle

2Z. Sources
Sanborn maps, plat maps, and building permits.



D. Address / Location		
3137	Nebraska	Ave.
E. City	St. Louis, MO 63118	B. County 191 St. Louis

2I. Owner's Name and Address (if Different)

A. Historic Name	
C. Other Name(s)	

N. Ownership	Private	<input checked="" type="checkbox"/>	Local	<input type="checkbox"/>	Federal	<input type="checkbox"/>	State	<input type="checkbox"/>	Mix	<input type="checkbox"/>
---------------------	---------	-------------------------------------	-------	--------------------------	---------	--------------------------	-------	--------------------------	-----	--------------------------

P. UTM X and Y Coordinates	741115.034459107	4275786.66817816
-----------------------------------	------------------	------------------

City Parcel Identification Number	147100200	Additional City Identification Number	147100200
--	-----------	--	-----------

2A. Architect / Builder / Designer / Engineer

2B. Architectural Style
90 Mixed

2C. Property Type
56 Triplex

2D. Construction Date	c.	1900
2E. Alteration Dates	#Name	2F. Date Rebuilt
		2G. Date Moved
		2H. Demo Date

2J. Historic Function
01 Domestic

2K. Historic Sub-Function
01B Multiple Dwelling

Present Function
01 Domestic
01B Multiple Dwelling

Q. Area(s) of Significance/Contexts
030 Architecture
070 Community Planning and Development

NR Eligibility	Contributing to district
-----------------------	--------------------------

Integrity
Good to Fair

Survey Report
Dutchtown Survey

Preparer	Survey Date
Historic Preservation Services, LLC	2002 -- 2003

2M. Resource Type	Building
--------------------------	----------

2N. Stories	
Primary Structure	3
Secondary Structure	

2O. Structural Systems
LB Load Bearing Brick

2P. Wall Materials
30 Brick

2Q. Other Materials

2R. Roof Shapes
FT Flat
PR Parapet
MN Mansard

2S. Roof Materials
01 None Listed
99 Other: Composition Shingle

2T. Roof Features
DR Dormer: Pediment

2U. Foundation Materials
40 Stone

2V. Porch Type
SI Side

2W. Plan Code
RC Rectangle

2Z. Sources
Sanborn maps, plat maps, and building permits.

D. Address / Location		
3138	Nebraska	Ave.
E. City	St. Louis, MO 63118	B. County 191 St. Louis

2I. Owner's Name and Address (if Different)

A. Historic Name	
C. Other Name(s)	Furlan's Bar & Grill

N. Ownership	Private	<input checked="" type="checkbox"/>	Local	<input type="checkbox"/>	Federal	<input type="checkbox"/>	State	<input type="checkbox"/>	Mix	<input type="checkbox"/>
---------------------	---------	-------------------------------------	-------	--------------------------	---------	--------------------------	-------	--------------------------	-----	--------------------------

P. UTM X and Y Coordinates	741170.66266053	4275770.05051085
-----------------------------------	-----------------	------------------

City Parcel Identification Number	147200010	Additional City Identification Number	147200010
--	-----------	--	-----------

2A. Architect / Builder / Designer / Engineer

2B. Architectural Style

2C. Property Type
69 Other Vernacular: 2-Part Commercial Block

2D. Construction Date	c.	1900		
2E. Alteration Dates	#Name	2F. Date Rebuilt		
		2G. Date Moved		
		2H. Demo Date		

2J. Historic Function
02 Commerce/Trade
01 Domestic

2K. Historic Sub-Function

Present Function
18 Unknown

Q. Area(s) of Significance/Contexts
030 Architecture
070 Community Planning and Development

NR Eligibility	Contributing to district
-----------------------	--------------------------

Integrity
Good to Fair

Survey Report
Dutchtown Survey

Preparer	Survey Date
Historic Preservation Services, LLC	2002 -- 2003

2M. Resource Type	Building
--------------------------	----------

2N. Stories	
Primary Structure	2
Secondary Structure	

2O. Structural Systems
LB Load Bearing Brick

2P. Wall Materials
30 Brick

2Q. Other Materials

2R. Roof Shapes
FT Flat
PR Parapet

2S. Roof Materials
01 None Listed

2T. Roof Features

2U. Foundation Materials
40 Stone

2V. Porch Type
ST Stoop

2W. Plan Code
RC Rectangle

2Z. Sources
Sanborn maps, plat maps, and building permits.

D. Address / Location		
3139-41	Nebraska	Ave.
E. City St. Louis, MO 63118	B. County 191 St. Louis	

2I. Owner's Name and Address (if Different)

A. Historic Name	
C. Other Name(s)	

N. Ownership	Private	<input checked="" type="checkbox"/>	Local	<input type="checkbox"/>	Federal	<input type="checkbox"/>	State	<input type="checkbox"/>	Mix	<input type="checkbox"/>
---------------------	---------	-------------------------------------	-------	--------------------------	---------	--------------------------	-------	--------------------------	-----	--------------------------

P. UTM X and Y Coordinates	741113.998894716	4275777.8623994
-----------------------------------	------------------	-----------------

City Parcel Identification Number	147100210	Additional City Identification Number	147100210
--	-----------	--	-----------

2A. Architect / Builder / Designer / Engineer
L. Rotler (1909)

2B. Architectural Style

2C. Property Type
53 Four-Family Flat

2D. Construction Date		1909
2E. Alteration Dates	#Name	2F. Date Rebuilt
		2G. Date Moved
		2H. Demo Date

2J. Historic Function
01 Domestic

2K. Historic Sub-Function
01B Multiple Dwelling

Present Function
01 Domestic
01B Multiple Dwelling

Q. Area(s) of Significance/Contexts
030 Architecture
070 Community Planning and Development

NR Eligibility	Contributing to district
-----------------------	--------------------------

Integrity
Excellent

Survey Report
Dutchtown Survey

Preparer	Survey Date
Historic Preservation Services, LLC	2002 -- 2003

2M. Resource Type	Building
--------------------------	----------

2N. Stories	
Primary Structure	2
Secondary Structure	

2O. Structural Systems
UD Undetermined

2P. Wall Materials
30 Brick

2Q. Other Materials

2R. Roof Shapes
FT Flat
PR Parapet

2S. Roof Materials
01 None Listed
99 Other: Composition Shingles

2T. Roof Features

2U. Foundation Materials
40 Stone

2V. Porch Type
CB Central Bay: Hipped

2W. Plan Code
RC Rectangle

2Z. Sources
Sanborn maps, plat maps, and building permits.



D. Address / Location		
3143	Nebraska	Ave.
E. City	St. Louis, MO 63118	B. County 191 St. Louis

2I. Owner's Name and Address (if Different)

A. Historic Name	
C. Other Name(s)	

N. Ownership	Private	<input checked="" type="checkbox"/>	Local	<input type="checkbox"/>	Federal	<input type="checkbox"/>	State	<input type="checkbox"/>	Mix	<input type="checkbox"/>
---------------------	---------	-------------------------------------	-------	--------------------------	---------	--------------------------	-------	--------------------------	-----	--------------------------

P. UTM X and Y Coordinates	741110.209272975	4275750.60401883
-----------------------------------	------------------	------------------

City Parcel Identification Number	147600170	Additional City Identification Number	147600170
--	-----------	--	-----------

2A. Architect / Builder / Designer / Engineer

2B. Architectural Style
43 Second Empire Mansard

2C. Property Type
19 Side Hall

2D. Construction Date	1888		
2E. Alteration Dates	#Name	2F. Date Rebuilt	
		2G. Date Moved	
		2H. Demo Date	

2J. Historic Function
01 Domestic

2K. Historic Sub-Function
01B Multiple Dwelling

Present Function
01 Domestic
01B Multiple Dwelling

Q. Area(s) of Significance/Contexts
030 Architecture
070 Community Planning and Development

NR Eligibility	Contributing to district
-----------------------	--------------------------

Integrity
Good to Fair

Survey Report
Dutchtown Survey

Preparer	Survey Date
Historic Preservation Services, LLC	2002 -- 2003

2M. Resource Type	Building
--------------------------	----------

2N. Stories	
Primary Structure	3
Secondary Structure	

2O. Structural Systems
LB Load Bearing Brick

2P. Wall Materials
30 Brick

2Q. Other Materials

2R. Roof Shapes
FT Flat
PR Parapet
MN Mansard

2S. Roof Materials
01 None Listed
22 Shingle Decorative

2T. Roof Features
DR Dormer: Pediment

2U. Foundation Materials
40 Stone

2V. Porch Type
R1 Recessed-1 Story: Awning

2W. Plan Code
RC Rectangle

2Z. Sources
Sanborn maps, plat maps, and building permits.



D. Address / Location		
3144	Nebraska	Ave.
E. City St. Louis, MO 63118	B. County	191 St. Louis

2I. Owner's Name and Address (if Different)

A. Historic Name	
C. Other Name(s)	

N. Ownership	Private	<input checked="" type="checkbox"/>	Local	<input type="checkbox"/>	Federal	<input type="checkbox"/>	State	<input type="checkbox"/>	Mix	<input type="checkbox"/>
---------------------	---------	-------------------------------------	-------	--------------------------	---------	--------------------------	-------	--------------------------	-----	--------------------------

P. UTM X and Y Coordinates	741167.362554085	4275743.17448193
-----------------------------------	------------------	------------------

City Parcel Identification Number	147500160	Additional City Identification Number	147500160
--	-----------	--	-----------

2A. Architect / Builder / Designer / Engineer

2B. Architectural Style
70 Modern Movement: Ranch

2C. Property Type
51 Duplex

2D. Construction Date	c.	1955
------------------------------	----	------

2E. Alteration Dates	#Name	2F. Date Rebuilt	
		2G. Date Moved	
		2H. Demo Date	

2J. Historic Function
18 Unknown

2K. Historic Sub-Function

Present Function
01 Domestic
01B Multiple Dwelling

Q. Area(s) of Significance/Contexts
030 Architecture
070 Community Planning and Development

NR Eligibility	Less than 50 years of age
-----------------------	---------------------------

Integrity
Excellent

Survey Report
Dutchtown Survey

Preparer	Survey Date
Historic Preservation Services, LLC	2002 -- 2003

2M. Resource Type	Building
--------------------------	----------

2N. Stories	
Primary Structure	1
Secondary Structure	

2O. Structural Systems
BF Balloon Frame

2P. Wall Materials
30 Brick

2Q. Other Materials

2R. Roof Shapes
HP Hipped

2S. Roof Materials
99 Other: Composition Shingle

2T. Roof Features

2U. Foundation Materials
65 Concrete

2V. Porch Type
ST Stoop

2W. Plan Code
RC Rectangle

2Z. Sources
Sanborn maps, plat maps, and building permits.



D. Address / Location		
3146-48	Nebraska	Ave.
E. City St. Louis, MO 63118	B. County	191 St. Louis

2I. Owner's Name and Address (if Different)

A. Historic Name	
C. Other Name(s)	

N. Ownership	Private	<input checked="" type="checkbox"/>	Local	<input type="checkbox"/>	Federal	<input type="checkbox"/>	State	<input type="checkbox"/>	Mix	<input type="checkbox"/>
---------------------	---------	-------------------------------------	-------	--------------------------	---------	--------------------------	-------	--------------------------	-----	--------------------------

P. UTM X and Y Coordinates	741165.830887918	4275732.02252371
-----------------------------------	------------------	------------------

City Parcel Identification Number	147500150	Additional City Identification Number	147500150
--	-----------	--	-----------

--

2A. Architect / Builder / Designer / Engineer

2B. Architectural Style

2C. Property Type
53 Four-Family Flat

2D. Construction Date	c.	1908
2E. Alteration Dates	#Name	2F. Date Rebuilt
		2G. Date Moved
		2H. Demo Date

2J. Historic Function
01 Domestic

2K. Historic Sub-Function
01B Multiple Dwelling

Present Function
01 Domestic
01B Multiple Dwelling

Q. Area(s) of Significance/Contexts
030 Architecture
070 Community Planning and Development

NR Eligibility	Contributing to district
-----------------------	--------------------------

Integrity
Excellent

Survey Report
Dutchtown Survey

Preparer	Survey Date
Historic Preservation Services, LLC	2002 -- 2003

2M. Resource Type	Building
--------------------------	----------

2N. Stories	
Primary Structure	2
Secondary Structure	

2O. Structural Systems
UD Undetermined

2P. Wall Materials
30 Brick

2Q. Other Materials

2R. Roof Shapes
FT Flat
PR Parapet

2S. Roof Materials
01 None Listed

2T. Roof Features

2U. Foundation Materials
40 Stone

2V. Porch Type
SI Side

2W. Plan Code
SQ Square

2Z. Sources
Sanborn maps, plat maps, and building permits.



D. Address / Location		
3147	Nebraska	Ave.
E. City St. Louis, MO 63118	B. County 191 St. Louis	

2I. Owner's Name and Address (if Different)

A. Historic Name	
C. Other Name(s)	

N. Ownership	Private	<input checked="" type="checkbox"/>	Local	<input type="checkbox"/>	Federal	<input type="checkbox"/>	State	<input type="checkbox"/>	Mix	<input type="checkbox"/>
---------------------	---------	-------------------------------------	-------	--------------------------	---------	--------------------------	-------	--------------------------	-----	--------------------------

P. UTM X and Y Coordinates	741109.319057197	4275742.46498067
-----------------------------------	------------------	------------------

City Parcel Identification Number	147600180	Additional City Identification Number	147600180
--	-----------	--	-----------

2A. Architect / Builder / Designer / Engineer

2B. Architectural Style
43 Second Empire Mansard

2C. Property Type
52 Two-Family Flat

2D. Construction Date	c.	1908
2E. Alteration Dates	#Name	2F. Date Rebuilt
		2G. Date Moved
		2H. Demo Date

2J. Historic Function
01 Domestic

2K. Historic Sub-Function
01B Multiple Dwelling

Present Function
01 Domestic
01B Multiple Dwelling

Q. Area(s) of Significance/Contexts
030 Architecture
070 Community Planning and Development

NR Eligibility	Contributing to district
-----------------------	--------------------------

Integrity
Good to Fair

Survey Report
Dutchtown Survey

Preparer	Survey Date
Historic Preservation Services, LLC	2002 -- 2003

2M. Resource Type	Building
--------------------------	----------

2N. Stories	
Primary Structure	2
Secondary Structure	

2O. Structural Systems
UD Undetermined

2P. Wall Materials
30 Brick

2Q. Other Materials

2R. Roof Shapes
FT Flat
PR Parapet
MN Mansard

2S. Roof Materials
01 None Listed
99 Other: Siding

2T. Roof Features
DR Dormer: Gable

2U. Foundation Materials
40 Stone

2V. Porch Type
SI Side: Awning

2W. Plan Code
LS L-Shape

2Z. Sources
Sanborn maps, plat maps, and building permits.





D. Address / Location		
3149	Nebraska	Ave.
E. City St. Louis, MO 63118	B. County	191 St. Louis

2I. Owner's Name and Address (if Different)

A. Historic Name	
C. Other Name(s)	

N. Ownership	Private	<input checked="" type="checkbox"/>	Local	<input type="checkbox"/>	Federal	<input type="checkbox"/>	State	<input type="checkbox"/>	Mix	<input type="checkbox"/>
---------------------	---------	-------------------------------------	-------	--------------------------	---------	--------------------------	-------	--------------------------	-----	--------------------------

P. UTM X and Y Coordinates	741108.144551115	4275734.56466492
-----------------------------------	------------------	------------------

City Parcel Identification Number	147600190	Additional City Identification Number	147600190
--	-----------	--	-----------

2A. Architect / Builder / Designer / Engineer

2B. Architectural Style

2C. Property Type
52 Two-Family Flat

2D. Construction Date	c.	1905
2E. Alteration Dates	#Name	2F. Date Rebuilt
		2G. Date Moved
		2H. Demo Date

2J. Historic Function
01 Domestic

2K. Historic Sub-Function
01B Multiple Dwelling

Present Function
01 Domestic
01B Multiple Dwelling

Q. Area(s) of Significance/Contexts
030 Architecture
070 Community Planning and Development

NR Eligibility	Contributing to district
-----------------------	--------------------------

Integrity
Good to Fair

Survey Report
Dutchtown Survey

Preparer	Survey Date
Historic Preservation Services, LLC	2002 -- 2003

2M. Resource Type	Building
--------------------------	----------

2N. Stories	
Primary Structure	2
Secondary Structure	

2O. Structural Systems
LB Load Bearing Brick

2P. Wall Materials
30 Brick

2Q. Other Materials

2R. Roof Shapes
FT Flat
PR Parapet

2S. Roof Materials
01 None Listed
99 Other: Composition Shingle

2T. Roof Features

2U. Foundation Materials
40 Stone

2V. Porch Type
SI Side

2W. Plan Code
RC Rectangle

2Z. Sources
Sanborn maps, plat maps, and building permits.





D. Address / Location		
3150	Nebraska	Ave.
E. City St. Louis, MO 63118	B. County 191 St. Louis	

2I. Owner's Name and Address (if Different)

A. Historic Name	
C. Other Name(s)	

N. Ownership	Private	<input checked="" type="checkbox"/>	Local	<input type="checkbox"/>	Federal	<input type="checkbox"/>	State	<input type="checkbox"/>	Mix	<input type="checkbox"/>
---------------------	---------	-------------------------------------	-------	--------------------------	---------	--------------------------	-------	--------------------------	-----	--------------------------

P. UTM X and Y Coordinates	741164.417802068	4275721.10631769
-----------------------------------	------------------	------------------

City Parcel Identification Number	147500140	Additional City Identification Number	147500140
--	-----------	--	-----------

2A. Architect / Builder / Designer / Engineer

2B. Architectural Style

2C. Property Type
52 Two-Family Flat

2D. Construction Date	c.	1908
2E. Alteration Dates	#Name	2F. Date Rebuilt
		2G. Date Moved
		2H. Demo Date

2J. Historic Function
01 Domestic

2K. Historic Sub-Function
01B Multiple Dwelling

Present Function
01 Domestic
01B Multiple Dwelling

Q. Area(s) of Significance/Contexts
030 Architecture
070 Community Planning and Development

NR Eligibility	Contributing to district
-----------------------	--------------------------

Integrity
Excellent

Survey Report
Dutchtown Survey

Preparer	Survey Date
Historic Preservation Services, LLC	2002 -- 2003

2M. Resource Type	Building
--------------------------	----------

2N. Stories	
Primary Structure	2
Secondary Structure	

2O. Structural Systems
UD Undetermined

2P. Wall Materials
30 Brick

2Q. Other Materials

2R. Roof Shapes
FT Flat
PR Parapet

2S. Roof Materials
01 None Listed

2T. Roof Features

2U. Foundation Materials
40 Stone

2V. Porch Type
SI Side: Flat

2W. Plan Code
LS L-Shape

2Z. Sources
Sanborn maps, plat maps, and building permits.





D. Address / Location		
3151	Nebraska	Ave.
E. City St. Louis, MO 63118	B. County 191 St. Louis	

2I. Owner's Name and Address (if Different)

A. Historic Name	
C. Other Name(s)	

N. Ownership	Private	<input checked="" type="checkbox"/>	Local	<input type="checkbox"/>	Federal	<input type="checkbox"/>	State	<input type="checkbox"/>	Mix	<input type="checkbox"/>
---------------------	---------	-------------------------------------	-------	--------------------------	---------	--------------------------	-------	--------------------------	-----	--------------------------

P. UTM X and Y Coordinates	741107.195820229	4275726.84331062
-----------------------------------	------------------	------------------

City Parcel Identification Number	147600200	Additional City Identification Number	147600200
--	-----------	--	-----------

2A. Architect / Builder / Designer / Engineer

2B. Architectural Style

2C. Property Type
14 Shotgun

2D. Construction Date		MOD
2E. Alteration Dates	#Name	2F. Date Rebuilt
		2G. Date Moved
		2H. Demo Date

2J. Historic Function

2K. Historic Sub-Function

Present Function
01 Domestic
01A Single Dwelling

Q. Area(s) of Significance/Contexts
030 Architecture
070 Community Planning and Development

NR Eligibility	Less than 50 years of age
-----------------------	---------------------------

Integrity
Excellent

Survey Report
Dutchtown Survey

Preparer	Survey Date
Historic Preservation Services, LLC	2002 -- 2003

2M. Resource Type	Building
--------------------------	----------

2N. Stories	
Primary Structure	1
Secondary Structure	

2O. Structural Systems
UD Undetermined

2P. Wall Materials
30 Brick

2Q. Other Materials

2R. Roof Shapes
HP Hipped: Simple

2S. Roof Materials
99 Other: Composition Shingle

2T. Roof Features

2U. Foundation Materials
65 Concrete

2V. Porch Type
ST Stoop

2W. Plan Code
SQ Square

2Z. Sources
Sanborn maps, plat maps, and building permits.



D. Address / Location		
3152	Nebraska	Ave.
E. City St. Louis, MO 63118	B. County	191 St. Louis

2I. Owner's Name and Address (if Different)

A. Historic Name	
C. Other Name(s)	

N. Ownership	Private	<input checked="" type="checkbox"/>	Local	<input type="checkbox"/>	Federal	<input type="checkbox"/>	State	<input type="checkbox"/>	Mix	<input type="checkbox"/>
---------------------	---------	-------------------------------------	-------	--------------------------	---------	--------------------------	-------	--------------------------	-----	--------------------------

P. UTM X and Y Coordinates	741163.430669193	4275713.42829912
-----------------------------------	------------------	------------------

City Parcel Identification Number	147500130	Additional City Identification Number	147500130
--	-----------	--	-----------

2A. Architect / Builder / Designer / Engineer

2B. Architectural Style

2C. Property Type
52 Two-Family Flat

2D. Construction Date	c.	1908
2E. Alteration Dates	#Name	2F. Date Rebuilt
		2G. Date Moved
		2H. Demo Date

2J. Historic Function
01 Domestic

2K. Historic Sub-Function
01B Multiple Dwelling

Present Function
01 Domestic
01B Multiple Dwelling

Q. Area(s) of Significance/Contexts
030 Architecture
070 Community Planning and Development

NR Eligibility	Contributing to district
-----------------------	--------------------------

Integrity
Excellent

Survey Report
Dutchtown Survey

Preparer	Survey Date
Historic Preservation Services, LLC	2002 -- 2003

2M. Resource Type	Building
--------------------------	----------

2N. Stories	
Primary Structure	2
Secondary Structure	

2O. Structural Systems
UD Undetermined

2P. Wall Materials
30 Brick

2Q. Other Materials

2R. Roof Shapes
FT Flat
PR Parapet

2S. Roof Materials
01 None Listed

2T. Roof Features

2U. Foundation Materials
40 Stone

2V. Porch Type
R1 Recessed-1 Story

2W. Plan Code
RC Rectangle

2Z. Sources
Sanborn maps, plat maps, and building permits.



D. Address / Location		
3153	Nebraska	Ave.
E. City St. Louis, MO 63118	B. County 191 St. Louis	

2I. Owner's Name and Address (if Different)

A. Historic Name	
C. Other Name(s)	

N. Ownership	Private	<input checked="" type="checkbox"/>	Local	<input type="checkbox"/>	Federal	<input type="checkbox"/>	State	<input type="checkbox"/>	Mix	<input type="checkbox"/>
---------------------	---------	-------------------------------------	-------	--------------------------	---------	--------------------------	-------	--------------------------	-----	--------------------------

P. UTM X and Y Coordinates	741105.712080017	4275715.69056847
-----------------------------------	------------------	------------------

City Parcel Identification Number	147600210	Additional City Identification Number	147600210
--	-----------	--	-----------

2A. Architect / Builder / Designer / Engineer

2B. Architectural Style
43 Second Empire Mansard

2C. Property Type
52 Two-Family Flat

2D. Construction Date	c.	1908
2E. Alteration Dates	#Name	2F. Date Rebuilt
		2G. Date Moved
		2H. Demo Date

2J. Historic Function
01 Domestic

2K. Historic Sub-Function
01B Multiple Dwelling

Present Function
01 Domestic
01B Multiple Dwelling

Q. Area(s) of Significance/Contexts
030 Architecture
070 Community Planning and Development

NR Eligibility	Contributing to district
-----------------------	--------------------------

Integrity
Good to Fair

Survey Report
Dutchtown Survey

Preparer	Survey Date
Historic Preservation Services, LLC	2002 -- 2003

2M. Resource Type	Building
--------------------------	----------

2N. Stories	
Primary Structure	2½
Secondary Structure	

2O. Structural Systems
UD Undetermined

2P. Wall Materials
30 Brick

2Q. Other Materials

2R. Roof Shapes
FT Flat
MN Mansard
HP Hipped

2S. Roof Materials
01 None Listed
99 Other: Composition Shingle

2T. Roof Features
DR Dormer: Eyebrow

2U. Foundation Materials
40 Stone

2V. Porch Type
R1 Recessed-1 Story

2W. Plan Code
RC Rectangle

2Z. Sources
Sanborn maps, plat maps, and building permits.



D. Address / Location		
3158	Nebraska	Ave.
E. City St. Louis, MO 63118	B. County	191 St. Louis

2I. Owner's Name and Address (if Different)

A. Historic Name	
C. Other Name(s)	

N. Ownership	Private	<input checked="" type="checkbox"/>	Local	<input type="checkbox"/>	Federal	<input type="checkbox"/>	State	<input type="checkbox"/>	Mix	<input type="checkbox"/>
---------------------	---------	-------------------------------------	-------	--------------------------	---------	--------------------------	-------	--------------------------	-----	--------------------------

P. UTM X and Y Coordinates	741161.267953728	4275697.91839234
-----------------------------------	------------------	------------------

City Parcel Identification Number	147500110	Additional City Identification Number	147500110
--	-----------	--	-----------

--

2A. Architect / Builder / Designer / Engineer

2B. Architectural Style

2C. Property Type

2D. Construction Date		N/A	
2E. Alteration Dates	#Name	2F. Date Rebuilt	
		2G. Date Moved	
		2H. Demo Date	

2J. Historic Function
01 Domestic

2K. Historic Sub-Function

Present Function
19 Vacant/Not in Use

Q. Area(s) of Significance/Contexts
030 Architecture
070 Community Planning and Development

NR Eligibility	
-----------------------	--

Integrity

Survey Report
Dutchtown Survey

Preparer	Survey Date
Historic Preservation Services, LLC	2002 -- 2003

2M. Resource Type	
--------------------------	--

2N. Stories	
Primary Structure	
Secondary Structure	

2O. Structural Systems

2P. Wall Materials

2Q. Other Materials

2R. Roof Shapes

2S. Roof Materials

2T. Roof Features

2U. Foundation Materials

2V. Porch Type

2W. Plan Code

2Z. Sources
Sanborn maps, plat maps, and building permits.



D. Address / Location		
3159	Nebraska	Ave.
E. City St. Louis, MO 63118	B. County 191 St. Louis	

2I. Owner's Name and Address (if Different)

A. Historic Name	
C. Other Name(s)	

N. Ownership	Private	<input checked="" type="checkbox"/>	Local	<input type="checkbox"/>	Federal	<input type="checkbox"/>	State	<input type="checkbox"/>	Mix	<input type="checkbox"/>
---------------------	---------	-------------------------------------	-------	--------------------------	---------	--------------------------	-------	--------------------------	-----	--------------------------

P. UTM X and Y Coordinates	741104.128230265	4275704.81883636
-----------------------------------	------------------	------------------

City Parcel Identification Number	147600220	Additional City Identification Number	147600220
--	-----------	--	-----------

2A. Architect / Builder / Designer / Engineer

2B. Architectural Style

2C. Property Type
52 Two-Family Flat

2D. Construction Date	c.	1908
2E. Alteration Dates	#Name	2F. Date Rebuilt
		2G. Date Moved
		2H. Demo Date

2J. Historic Function
01 Domestic

2K. Historic Sub-Function
01B Multiple Dwelling

Present Function
01 Domestic
01B Multiple Dwelling

Q. Area(s) of Significance/Contexts
030 Architecture
070 Community Planning and Development

NR Eligibility	Contributing to district
-----------------------	--------------------------

Integrity
Excellent

Survey Report
Dutchtown Survey

Preparer	Survey Date
Historic Preservation Services, LLC	2002 -- 2003

2M. Resource Type	Building
--------------------------	----------

2N. Stories	
Primary Structure	2
Secondary Structure	

2O. Structural Systems
UD Undetermined

2P. Wall Materials
30 Brick

2Q. Other Materials

2R. Roof Shapes
FT Flat
PR Parapet

2S. Roof Materials
01 None Listed

2T. Roof Features

2U. Foundation Materials
40 Stone

2V. Porch Type
R1 Recessed-1 Story

2W. Plan Code
RC Rectangle

2Z. Sources
Sanborn maps, plat maps, and building permits.



D. Address / Location		
3160	Nebraska	Ave.
E. City St. Louis, MO 63118	B. County 191 St. Louis	

2I. Owner's Name and Address (if Different)

A. Historic Name	
C. Other Name(s)	

N. Ownership	Private	<input checked="" type="checkbox"/>	Local	<input type="checkbox"/>	Federal	<input type="checkbox"/>	State	<input type="checkbox"/>	Mix	<input type="checkbox"/>
---------------------	---------	-------------------------------------	-------	--------------------------	---------	--------------------------	-------	--------------------------	-----	--------------------------

P. UTM X and Y Coordinates	741160.351728362	4275690.17339401
-----------------------------------	------------------	------------------

City Parcel Identification Number	147500100	Additional City Identification Number	147500100
--	-----------	--	-----------

2A. Architect / Builder / Designer / Engineer
B. Schaefer

2B. Architectural Style

2C. Property Type
52 Two-Family Flat

2D. Construction Date	1924		
2E. Alteration Dates	#Name	2F. Date Rebuilt	
		2G. Date Moved	
		2H. Demo Date	

2J. Historic Function
01 Domestic

2K. Historic Sub-Function
01B Multiple Dwelling

Present Function
01 Domestic
01B Multiple Dwelling

Q. Area(s) of Significance/Contexts
030 Architecture
070 Community Planning and Development

NR Eligibility	Contributing to district
-----------------------	--------------------------

Integrity
Excellent

Survey Report
Dutchtown Survey

Preparer	Survey Date
Historic Preservation Services, LLC	2002 -- 2003

2M. Resource Type	Building
--------------------------	----------

2N. Stories	
Primary Structure	2
Secondary Structure	

2O. Structural Systems
UD Undetermined

2P. Wall Materials
30 Brick

2Q. Other Materials

2R. Roof Shapes
FT Flat
PR Parapet

2S. Roof Materials
01 None Listed

2T. Roof Features

2U. Foundation Materials
40 Stone

2V. Porch Type
OH One-Half
BA Balcony

2W. Plan Code
RC Rectangle

2Z. Sources
Sanborn maps, plat maps, and building permits.



D. Address / Location		
3161	Nebraska	Ave.
E. City St. Louis, MO 63118	B. County 191 St. Louis	

2I. Owner's Name and Address (if Different)

A. Historic Name	
C. Other Name(s)	

N. Ownership	Private	<input checked="" type="checkbox"/>	Local	<input type="checkbox"/>	Federal	<input type="checkbox"/>	State	<input type="checkbox"/>	Mix	<input type="checkbox"/>
---------------------	---------	-------------------------------------	-------	--------------------------	---------	--------------------------	-------	--------------------------	-----	--------------------------

P. UTM X and Y Coordinates	741103.564844193	4275697.65682435
-----------------------------------	------------------	------------------

City Parcel Identification Number	147600230	Additional City Identification Number	147600230
--	-----------	--	-----------

2A. Architect / Builder / Designer / Engineer

2B. Architectural Style

2C. Property Type
52 Two-Family Flat

2D. Construction Date	c.	1908
2E. Alteration Dates	#Name	2F. Date Rebuilt
		2G. Date Moved
		2H. Demo Date

2J. Historic Function
01 Domestic

2K. Historic Sub-Function
01B Multiple Dwelling

Present Function
01 Domestic
01B Multiple Dwelling

Q. Area(s) of Significance/Contexts
030 Architecture
070 Community Planning and Development

NR Eligibility	Contributing to district
-----------------------	--------------------------

Integrity
Good to Fair

Survey Report
Dutchtown Survey

Preparer	Survey Date
Historic Preservation Services, LLC	2002 -- 2003

2M. Resource Type	Building
--------------------------	----------

2N. Stories	
Primary Structure	2
Secondary Structure	

2O. Structural Systems
UD Undetermined

2P. Wall Materials
30 Brick

2Q. Other Materials

2R. Roof Shapes
FT Flat
PR Parapet

2S. Roof Materials
01 None Listed
99 Other: Composition

2T. Roof Features

2U. Foundation Materials
40 Stone

2V. Porch Type
OH One-Half

2W. Plan Code
RC Rectangle

2Z. Sources
Sanborn maps, plat maps, and building permits.



D. Address / Location		
3162	Nebraska	Ave.
E. City	St. Louis, MO 63118	B. County 191 St. Louis

2I. Owner's Name and Address (if Different)

A. Historic Name	
C. Other Name(s)	

N. Ownership	Private	<input checked="" type="checkbox"/>	Local	<input type="checkbox"/>	Federal	<input type="checkbox"/>	State	<input type="checkbox"/>	Mix	<input type="checkbox"/>
---------------------	---------	-------------------------------------	-------	--------------------------	---------	--------------------------	-------	--------------------------	-----	--------------------------

P. UTM X and Y Coordinates	741158.845399864	4275678.82270558
-----------------------------------	------------------	------------------

City Parcel Identification Number	147500090	Additional City Identification Number	147500090
--	-----------	--	-----------

2A. Architect / Builder / Designer / Engineer

2B. Architectural Style

2C. Property Type
52 Two-Family Flat

2D. Construction Date	c.	1908
2E. Alteration Dates	#Name	2F. Date Rebuilt
		2G. Date Moved
		2H. Demo Date

2J. Historic Function
01 Domestic

2K. Historic Sub-Function
01B Multiple Dwelling

Present Function
01 Domestic
01B Multiple Dwelling

Q. Area(s) of Significance/Contexts
030 Architecture
070 Community Planning and Development

NR Eligibility	Contributing to district
-----------------------	--------------------------

Integrity
Good to Fair

Survey Report
Dutchtown Survey

Preparer	Survey Date
Historic Preservation Services, LLC	2002 -- 2003

2M. Resource Type	Building
--------------------------	----------

2N. Stories	
Primary Structure	2
Secondary Structure	

2O. Structural Systems
UD Undetermined

2P. Wall Materials
30 Brick

2Q. Other Materials

2R. Roof Shapes
FT Flat
PR Parapet

2S. Roof Materials
01 None Listed
99 Other: Composition Shingle

2T. Roof Features

2U. Foundation Materials
40 Stone

2V. Porch Type
FU Full: Gable

2W. Plan Code
RC Rectangle

2Z. Sources
Sanborn maps, plat maps, and building permits.



D. Address / Location		
3165	Nebraska	Ave.
E. City	St. Louis, MO 63118	B. County 191 St. Louis

2I. Owner's Name and Address (if Different)

A. Historic Name	
C. Other Name(s)	

N. Ownership	Private	<input checked="" type="checkbox"/>	Local	<input type="checkbox"/>	Federal	<input type="checkbox"/>	State	<input type="checkbox"/>	Mix	<input type="checkbox"/>
---------------------	---------	-------------------------------------	-------	--------------------------	---------	--------------------------	-------	--------------------------	-----	--------------------------

P. UTM X and Y Coordinates	741102.140203492	4275690.24751076
-----------------------------------	------------------	------------------

City Parcel Identification Number	147600240	Additional City Identification Number	147600240
--	-----------	--	-----------

2A. Architect / Builder / Designer / Engineer

2B. Architectural Style

2C. Property Type
14 Shotgun

2D. Construction Date	c.	1908
2E. Alteration Dates	#Name	2F. Date Rebuilt
		2G. Date Moved
		2H. Demo Date

2J. Historic Function
01 Domestic

2K. Historic Sub-Function
01A Single Dwelling

Present Function
01 Domestic
01A Single Dwelling

Q. Area(s) of Significance/Contexts
030 Architecture
070 Community Planning and Development

NR Eligibility	Contributing to district
-----------------------	--------------------------

Integrity
Good to Fair

Survey Report
Dutchtown Survey

Preparer	Survey Date
Historic Preservation Services, LLC	2002 -- 2003

2M. Resource Type	Building
--------------------------	----------

2N. Stories	
Primary Structure	1
Secondary Structure	

2O. Structural Systems
UD Undetermined

2P. Wall Materials
30 Brick

2Q. Other Materials

2R. Roof Shapes
FT Flat
PR Parapet

2S. Roof Materials
01 None Listed
99 Other: Composition Shingle

2T. Roof Features

2U. Foundation Materials
40 Stone

2V. Porch Type
SI Side: Half-Hipped

2W. Plan Code
LS L-Shape

2Z. Sources
Sanborn maps, plat maps, and building permits.



REAR
1000

D. Address / Location		
3167	Nebraska	Ave.
E. City	St. Louis, MO 63118	B. County 191 St. Louis

2I. Owner's Name and Address (if Different)

A. Historic Name	
C. Other Name(s)	

N. Ownership	Private	<input checked="" type="checkbox"/>	Local	<input type="checkbox"/>	Federal	<input type="checkbox"/>	State	<input type="checkbox"/>	Mix	<input type="checkbox"/>
---------------------	---------	-------------------------------------	-------	--------------------------	---------	--------------------------	-------	--------------------------	-----	--------------------------

P. UTM X and Y Coordinates	741101.198564295	4275682.29946771
-----------------------------------	------------------	------------------

City Parcel Identification Number	147600250	Additional City Identification Number	147600250
--	-----------	--	-----------

--

2A. Architect / Builder / Designer / Engineer

2B. Architectural Style

2C. Property Type
14 Shotgun

2D. Construction Date	c.	1908
2E. Alteration Dates	#Name	2F. Date Rebuilt
		2G. Date Moved
		2H. Demo Date

2J. Historic Function
01 Domestic

2K. Historic Sub-Function
01A Single Dwelling

Present Function
01 Domestic
01A Single Dwelling

Q. Area(s) of Significance/Contexts
030 Architecture
070 Community Planning and Development

NR Eligibility	Contributing to district
-----------------------	--------------------------

Integrity
Good to Fair

Survey Report
Dutchtown Survey

Preparer	Survey Date
Historic Preservation Services, LLC	2002 -- 2003

2M. Resource Type	Building
--------------------------	----------

2N. Stories	
Primary Structure	1
Secondary Structure	

2O. Structural Systems
UD Undetermined

2P. Wall Materials
30 Brick

2Q. Other Materials

2R. Roof Shapes
FT Flat
PR Parapet

2S. Roof Materials
01 None Listed

2T. Roof Features

2U. Foundation Materials
40 Stone

2V. Porch Type
R1 Recessed-1 Story: Stoop

2W. Plan Code
LS L-Shape

2Z. Sources
Sanborn maps, plat maps, and building permits.



D. Address / Location		
3169	Nebraska	Ave.
E. City St. Louis, MO 63118	B. County 191 St. Louis	

2I. Owner's Name and Address (if Different)

A. Historic Name	
C. Other Name(s)	

N. Ownership	Private	<input checked="" type="checkbox"/>	Local	<input type="checkbox"/>	Federal	<input type="checkbox"/>	State	<input type="checkbox"/>	Mix	<input type="checkbox"/>
---------------------	---------	-------------------------------------	-------	--------------------------	---------	--------------------------	-------	--------------------------	-----	--------------------------

P. UTM X and Y Coordinates	741100.265928778	4275674.47729661
-----------------------------------	------------------	------------------

City Parcel Identification Number	147600260	Additional City Identification Number	147600260
--	-----------	--	-----------

2A. Architect / Builder / Designer / Engineer

2B. Architectural Style

2C. Property Type
52 Two-Family Flat

2D. Construction Date	c.	1908
2E. Alteration Dates	#Name	2F. Date Rebuilt
		2G. Date Moved
		2H. Demo Date

2J. Historic Function
01 Domestic

2K. Historic Sub-Function
01B Multiple Dwelling

Present Function
01 Domestic
01B Multiple Dwelling

Q. Area(s) of Significance/Contexts
030 Architecture
070 Community Planning and Development

NR Eligibility	Contributing to district
-----------------------	--------------------------

Integrity
Excellent

Survey Report
Dutchtown Survey

Preparer	Survey Date
Historic Preservation Services, LLC	2002 -- 2003

2M. Resource Type	Building
--------------------------	----------

2N. Stories	
Primary Structure	2
Secondary Structure	

2O. Structural Systems
UD Undetermined

2P. Wall Materials
30 Brick

2Q. Other Materials

2R. Roof Shapes
FT Flat
PR Parapet

2S. Roof Materials
01 None Listed
99 Other: Composition Shingle

2T. Roof Features

2U. Foundation Materials
40 Stone

2V. Porch Type
SI Side: Shed

2W. Plan Code
LS L-Shape

2Z. Sources
Sanborn maps, plat maps, and building permits.





D. Address / Location		
3171	Nebraska	Ave.
E. City St. Louis, MO 63118	B. County 191 St. Louis	

2I. Owner's Name and Address (if Different)

A. Historic Name	
C. Other Name(s)	

N. Ownership	Private	<input checked="" type="checkbox"/>	Local	<input type="checkbox"/>	Federal	<input type="checkbox"/>	State	<input type="checkbox"/>	Mix	<input type="checkbox"/>
---------------------	---------	-------------------------------------	-------	--------------------------	---------	--------------------------	-------	--------------------------	-----	--------------------------

P. UTM X and Y Coordinates	741099.187677749	4275667.05273697
-----------------------------------	------------------	------------------

City Parcel Identification Number	147600270	Additional City Identification Number	147600270
--	-----------	--	-----------

--

2A. Architect / Builder / Designer / Engineer

2B. Architectural Style

2C. Property Type
52 Two-Family Flat

2D. Construction Date	c.	1908
------------------------------	----	------

2E. Alteration Dates	#Name	2F. Date Rebuilt	
		2G. Date Moved	
		2H. Demo Date	

2J. Historic Function
01 Domestic

2K. Historic Sub-Function
01B Multiple Dwelling

Present Function
01 Domestic
01B Multiple Dwelling

Q. Area(s) of Significance/Contexts
030 Architecture
070 Community Planning and Development

NR Eligibility	Contributing to district
-----------------------	--------------------------

Integrity
Excellent

Survey Report
Dutchtown Survey

Preparer	Survey Date
Historic Preservation Services, LLC	2002 -- 2003

2M. Resource Type	Building
--------------------------	----------

2N. Stories	
Primary Structure	2
Secondary Structure	

2O. Structural Systems
UD Undetermined

2P. Wall Materials
30 Brick

2Q. Other Materials

2R. Roof Shapes
FT Flat
PR Parapet

2S. Roof Materials
01 None Listed

2T. Roof Features

2U. Foundation Materials
40 Stone

2V. Porch Type
R1 Recessed-1 Story: Awning

2W. Plan Code
RC Rectangle

2Z. Sources
Sanborn maps, plat maps, and building permits.



D. Address / Location		
3173	Nebraska	Ave.
E. City St. Louis, MO 63118	B. County	191 St. Louis

2I. Owner's Name and Address (if Different)

A. Historic Name	
C. Other Name(s)	

N. Ownership	Private	<input checked="" type="checkbox"/>	Local	<input type="checkbox"/>	Federal	<input type="checkbox"/>	State	<input type="checkbox"/>	Mix	<input type="checkbox"/>
---------------------	---------	-------------------------------------	-------	--------------------------	---------	--------------------------	-------	--------------------------	-----	--------------------------

P. UTM X and Y Coordinates	741098.323858271	4275659.46301518
-----------------------------------	------------------	------------------

City Parcel Identification Number	147600280	Additional City Identification Number	147600280
--	-----------	--	-----------

2A. Architect / Builder / Designer / Engineer

2B. Architectural Style

2C. Property Type
14 Shotgun

2D. Construction Date	c.	1908
2E. Alteration Dates	#Name	2F. Date Rebuilt
		2G. Date Moved
		2H. Demo Date

2J. Historic Function
01 Domestic

2K. Historic Sub-Function
01A Single Dwelling

Present Function
01 Domestic
01A Single Dwelling

Q. Area(s) of Significance/Contexts
030 Architecture
070 Community Planning and Development

NR Eligibility	Contributing to district
-----------------------	--------------------------

Integrity
Good to Fair

Survey Report
Dutchtown Survey

Preparer	Survey Date
Historic Preservation Services, LLC	2002 -- 2003

2M. Resource Type	Building
--------------------------	----------

2N. Stories	
Primary Structure	1
Secondary Structure	

2O. Structural Systems
UD Undetermined

2P. Wall Materials
30 Brick

2Q. Other Materials

2R. Roof Shapes
FT Flat
PR Parapet

2S. Roof Materials
01 None Listed
99 Other: Composition Shingle

2T. Roof Features

2U. Foundation Materials
40 Stone

2V. Porch Type
SI Side: Stoop

2W. Plan Code
LS L-Shape

2Z. Sources
Sanborn maps, plat maps, and building permits.



D. Address / Location		
3174	Nebraska	Ave.
E. City St. Louis, MO 63118	B. County	191 St. Louis

2I. Owner's Name and Address (if Different)

A. Historic Name	
C. Other Name(s)	

N. Ownership	Private	<input checked="" type="checkbox"/>	Local	<input type="checkbox"/>	Federal	<input type="checkbox"/>	State	<input type="checkbox"/>	Mix	<input type="checkbox"/>
---------------------	---------	-------------------------------------	-------	--------------------------	---------	--------------------------	-------	--------------------------	-----	--------------------------

P. UTM X and Y Coordinates	741156.300377271	4275659.48256783
-----------------------------------	------------------	------------------

City Parcel Identification Number	147500070	Additional City Identification Number	147500070
--	-----------	--	-----------

2A. Architect / Builder / Designer / Engineer

2B. Architectural Style

2C. Property Type
18 Open Gable/Gambrel Front

2D. Construction Date	c.	1908
2E. Alteration Dates	#Name	2F. Date Rebuilt
		2G. Date Moved
		2H. Demo Date

2J. Historic Function
01 Domestic

2K. Historic Sub-Function
01A Single Dwelling

Present Function
01 Domestic
01A Single Dwelling

Q. Area(s) of Significance/Contexts
030 Architecture
070 Community Planning and Development

NR Eligibility	Non-contributing to district
-----------------------	------------------------------

Integrity
Poor

Survey Report
Dutchtown Survey

Preparer	Survey Date
Historic Preservation Services, LLC	2002 -- 2003

2M. Resource Type	Building
--------------------------	----------

2N. Stories	
Primary Structure	1
Secondary Structure	

2O. Structural Systems
UD Undetermined

2P. Wall Materials
92 Vinyl

2Q. Other Materials

2R. Roof Shapes
GB Gable: Front

2S. Roof Materials
99 Other: Composition Shingle

2T. Roof Features

2U. Foundation Materials
40 Stone

2V. Porch Type
OB Other Bay: Shed

2W. Plan Code
RC Rectangle

2Z. Sources
Sanborn maps, plat maps, and building permits.



D. Address / Location		
3175	Nebraska	Ave.
E. City St. Louis, MO 63118	B. County 191 St. Louis	

2I. Owner's Name and Address (if Different)

A. Historic Name	
C. Other Name(s)	

N. Ownership	Private	<input checked="" type="checkbox"/>	Local	<input type="checkbox"/>	Federal	<input type="checkbox"/>	State	<input type="checkbox"/>	Mix	<input type="checkbox"/>
---------------------	---------	-------------------------------------	-------	--------------------------	---------	--------------------------	-------	--------------------------	-----	--------------------------

P. UTM X and Y Coordinates	741097.160327016	4275652.04144109
-----------------------------------	------------------	------------------

City Parcel Identification Number	147600290	Additional City Identification Number	147600290
--	-----------	--	-----------

2A. Architect / Builder / Designer / Engineer

2B. Architectural Style

2C. Property Type
52 Two-Family Flat

2D. Construction Date	c.	1908
2E. Alteration Dates	#Name	2F. Date Rebuilt
		2G. Date Moved
		2H. Demo Date

2J. Historic Function
01 Domestic

2K. Historic Sub-Function
01B Multiple Dwelling

Present Function
01 Domestic
01B Multiple Dwelling

Q. Area(s) of Significance/Contexts
030 Architecture
070 Community Planning and Development

NR Eligibility	Contributing to district
-----------------------	--------------------------

Integrity
Excellent

Survey Report
Dutchtown Survey

Preparer	Survey Date
Historic Preservation Services, LLC	2002 -- 2003

2M. Resource Type	Building
--------------------------	----------

2N. Stories	
Primary Structure	2
Secondary Structure	

2O. Structural Systems
UD Undetermined

2P. Wall Materials
30 Brick

2Q. Other Materials

2R. Roof Shapes
FT Flat
PR Parapet

2S. Roof Materials
01 None Listed

2T. Roof Features

2U. Foundation Materials
40 Stone

2V. Porch Type
SI Side

2W. Plan Code
LS L-Shape

2Z. Sources
Sanborn maps, plat maps, and building permits.



D. Address / Location		
3176	Nebraska	Ave.
E. City St. Louis, MO 63118	B. County 191 St. Louis	

2I. Owner's Name and Address (if Different)

A. Historic Name	
C. Other Name(s)	

N. Ownership	Private	<input checked="" type="checkbox"/>	Local	<input type="checkbox"/>	Federal	<input type="checkbox"/>	State	<input type="checkbox"/>	Mix	<input type="checkbox"/>
---------------------	---------	-------------------------------------	-------	--------------------------	---------	--------------------------	-------	--------------------------	-----	--------------------------

P. UTM X and Y Coordinates	741155.291842112	4275651.95862532
-----------------------------------	------------------	------------------

City Parcel Identification Number	147500060	Additional City Identification Number	147500060
--	-----------	--	-----------

2A. Architect / Builder / Designer / Engineer

2B. Architectural Style

2C. Property Type
52 Two-Family Flat

2D. Construction Date	c.	1908
2E. Alteration Dates	#Name	2F. Date Rebuilt
		2G. Date Moved
		2H. Demo Date

2J. Historic Function
01 Domestic

2K. Historic Sub-Function
01B Multiple Dwelling

Present Function
01 Domestic
01B Multiple Dwelling

Q. Area(s) of Significance/Contexts
030 Architecture
070 Community Planning and Development

NR Eligibility	Contributing to district
-----------------------	--------------------------

Integrity
Good to Fair

Survey Report
Dutchtown Survey

Preparer	Survey Date
Historic Preservation Services, LLC	2002 -- 2003

2M. Resource Type	Building
--------------------------	----------

2N. Stories	
Primary Structure	2
Secondary Structure	

2O. Structural Systems
UD Undetermined

2P. Wall Materials
30 Brick

2Q. Other Materials

2R. Roof Shapes
FT Flat
PR Parapet

2S. Roof Materials
01 None Listed

2T. Roof Features

2U. Foundation Materials
40 Stone

2V. Porch Type
SI Side: Stoop

2W. Plan Code
RC Rectangle

2Z. Sources
Sanborn maps, plat maps, and building permits.



D. Address / Location		
3179	Nebraska	Ave.
E. City St. Louis, MO 63118	B. County	191 St. Louis

2I. Owner's Name and Address (if Different)

A. Historic Name	
C. Other Name(s)	

N. Ownership	Private	<input checked="" type="checkbox"/>	Local	<input type="checkbox"/>	Federal	<input type="checkbox"/>	State	<input type="checkbox"/>	Mix	<input type="checkbox"/>
---------------------	---------	-------------------------------------	-------	--------------------------	---------	--------------------------	-------	--------------------------	-----	--------------------------

P. UTM X and Y Coordinates	741096.153772788	4275644.70914878
-----------------------------------	------------------	------------------

City Parcel Identification Number	147600300	Additional City Identification Number	147600300
--	-----------	--	-----------

2A. Architect / Builder / Designer / Engineer

2B. Architectural Style

2C. Property Type
52 Two-Family Flat

2D. Construction Date	1924		
2E. Alteration Dates	#Name	2F. Date Rebuilt	
		2G. Date Moved	
		2H. Demo Date	

2J. Historic Function
01 Domestic

2K. Historic Sub-Function
01B Multiple Dwelling

Present Function
01 Domestic
01B Multiple Dwelling

Q. Area(s) of Significance/Contexts
030 Architecture
070 Community Planning and Development

NR Eligibility	Contributing to district
-----------------------	--------------------------

Integrity
Excellent

Survey Report
Dutchtown Survey

Preparer	Survey Date
Historic Preservation Services, LLC	2002 -- 2003

2M. Resource Type	Building
--------------------------	----------

2N. Stories	
Primary Structure	2
Secondary Structure	

2O. Structural Systems
UD Undetermined

2P. Wall Materials
30 Brick

2Q. Other Materials

2R. Roof Shapes
FT Flat
PR Parapet

2S. Roof Materials
01 None Listed
99 Other: Composition Shingle

2T. Roof Features

2U. Foundation Materials
40 Stone

2V. Porch Type
OH One-Half

2W. Plan Code
RC Rectangle

2Z. Sources
Sanborn maps, plat maps, and building permits.



D. Address / Location		
3180	Nebraska	Ave.
E. City St. Louis, MO 63118	B. County	191 St. Louis

2I. Owner's Name and Address (if Different)

A. Historic Name	
C. Other Name(s)	

N. Ownership	Private	<input checked="" type="checkbox"/>	Local	<input type="checkbox"/>	Federal	<input type="checkbox"/>	State	<input type="checkbox"/>	Mix	<input type="checkbox"/>
---------------------	---------	-------------------------------------	-------	--------------------------	---------	--------------------------	-------	--------------------------	-----	--------------------------

P. UTM X and Y Coordinates	741154.552391846	4275644.62599956
-----------------------------------	------------------	------------------

City Parcel Identification Number	147500050	Additional City Identification Number	147500050
--	-----------	--	-----------

2A. Architect / Builder / Designer / Engineer

2B. Architectural Style

2C. Property Type
52 Two-Family Flat

2D. Construction Date	c.	1908
------------------------------	----	------

2E. Alteration Dates	#Name	2F. Date Rebuilt	
		2G. Date Moved	
		2H. Demo Date	

2J. Historic Function
01 Domestic

2K. Historic Sub-Function
01B Multiple Dwelling

Present Function
01 Domestic
01B Multiple Dwelling

Q. Area(s) of Significance/Contexts
030 Architecture
070 Community Planning and Development

NR Eligibility	Contributing to district
-----------------------	--------------------------

Integrity
Good to Fair

Survey Report
Dutchtown Survey

Preparer	Survey Date
Historic Preservation Services, LLC	2002 -- 2003

2M. Resource Type	Building
--------------------------	----------

2N. Stories	
Primary Structure	2
Secondary Structure	

2O. Structural Systems
UD Undetermined

2P. Wall Materials
30 Brick

2Q. Other Materials

2R. Roof Shapes
FT Flat
PR Parapet

2S. Roof Materials
01 None Listed

2T. Roof Features

2U. Foundation Materials
40 Stone

2V. Porch Type
SI Side

2W. Plan Code
RC Rectangle

2Z. Sources
Sanborn maps, plat maps, and building permits.



D. Address / Location		
3184	Nebraska	Ave.
E. City St. Louis, MO 63118	B. County	191 St. Louis

2I. Owner's Name and Address (if Different)

A. Historic Name	
C. Other Name(s)	

N. Ownership	Private	<input checked="" type="checkbox"/>	Local	<input type="checkbox"/>	Federal	<input type="checkbox"/>	State	<input type="checkbox"/>	Mix	<input type="checkbox"/>
---------------------	---------	-------------------------------------	-------	--------------------------	---------	--------------------------	-------	--------------------------	-----	--------------------------

P. UTM X and Y Coordinates	741153.325719262	4275636.79695034
-----------------------------------	------------------	------------------

City Parcel Identification Number	147500040	Additional City Identification Number	147500040
--	-----------	--	-----------

2A. Architect / Builder / Designer / Engineer

2B. Architectural Style
43 Second Empire Mansard

2C. Property Type
52 Two-Family Flat

2D. Construction Date	c.	1908
2E. Alteration Dates	#Name	2F. Date Rebuilt
		2G. Date Moved
		2H. Demo Date

2J. Historic Function
01 Domestic

2K. Historic Sub-Function
01B Multiple Dwelling

Present Function
01 Domestic
01B Multiple Dwelling

Q. Area(s) of Significance/Contexts
030 Architecture
070 Community Planning and Development

NR Eligibility	Contributing to district
-----------------------	--------------------------

Integrity
Good to Fair

Survey Report
Dutchtown Survey

Preparer	Survey Date
Historic Preservation Services, LLC	2002 -- 2003

2M. Resource Type	Building
--------------------------	----------

2N. Stories	
Primary Structure	2
Secondary Structure	

2O. Structural Systems
UD Undetermined

2P. Wall Materials
30 Brick

2Q. Other Materials

2R. Roof Shapes
FT Flat
PR Parapet
MN Mansard

2S. Roof Materials
01 None Listed
22 Shingle Decorative

2T. Roof Features

2U. Foundation Materials
40 Stone

2V. Porch Type
SI Side

2W. Plan Code
IR Irregular

2Z. Sources
Sanborn maps, plat maps, and building permits.



3184



D. Address / Location		
3185	Nebraska	Ave.
E. City St. Louis, MO 63118	B. County	191 St. Louis

2I. Owner's Name and Address (if Different)

A. Historic Name	
C. Other Name(s)	

N. Ownership	Private	<input checked="" type="checkbox"/>	Local	<input type="checkbox"/>	Federal	<input type="checkbox"/>	State	<input type="checkbox"/>	Mix	<input type="checkbox"/>
---------------------	---------	-------------------------------------	-------	--------------------------	---------	--------------------------	-------	--------------------------	-----	--------------------------

P. UTM X and Y Coordinates	741095.347906345	4275637.22258924
-----------------------------------	------------------	------------------

City Parcel Identification Number	147600310	Additional City Identification Number	147600310
--	-----------	--	-----------

2A. Architect / Builder / Designer / Engineer

2B. Architectural Style

2C. Property Type
52 Two-Family Flat

2D. Construction Date	c.	1908
2E. Alteration Dates	#Name	2F. Date Rebuilt
		2G. Date Moved
		2H. Demo Date

2J. Historic Function
01 Domestic

2K. Historic Sub-Function
01B Multiple Dwelling

Present Function
01 Domestic
01B Multiple Dwelling

Q. Area(s) of Significance/Contexts
030 Architecture
070 Community Planning and Development

NR Eligibility	Contributing to district
-----------------------	--------------------------

Integrity
Good to Fair

Survey Report
Dutchtown Survey

Preparer	Survey Date
Historic Preservation Services, LLC	2002 -- 2003

2M. Resource Type	Building
--------------------------	----------

2N. Stories	
Primary Structure	2
Secondary Structure	

2O. Structural Systems
UD Undetermined

2P. Wall Materials
30 Brick

2Q. Other Materials

2R. Roof Shapes
FT Flat
PR Parapet

2S. Roof Materials
01 None Listed

2T. Roof Features

2U. Foundation Materials
40 Stone

2V. Porch Type
R1 Recessed-1 Story

2W. Plan Code
RC Rectangle

2Z. Sources
Sanborn maps, plat maps, and building permits.



D. Address / Location		
3186	Nebraska	Ave.
E. City	St. Louis, MO 63118	B. County 191 St. Louis

2I. Owner's Name and Address (if Different)

A. Historic Name	
C. Other Name(s)	

N. Ownership	Private	<input checked="" type="checkbox"/>	Local	<input type="checkbox"/>	Federal	<input type="checkbox"/>	State	<input type="checkbox"/>	Mix	<input type="checkbox"/>
---------------------	---------	-------------------------------------	-------	--------------------------	---------	--------------------------	-------	--------------------------	-----	--------------------------

P. UTM X and Y Coordinates	741152.396068472	4275629.27711414
-----------------------------------	------------------	------------------

City Parcel Identification Number	147500030	Additional City Identification Number	147500030
--	-----------	--	-----------

2A. Architect / Builder / Designer / Engineer

2B. Architectural Style
90 Mixed

2C. Property Type
56 Triplex

2D. Construction Date	c.	1895		
2E. Alteration Dates	#Name	2F. Date Rebuilt		
		2G. Date Moved		
		2H. Demo Date		

2J. Historic Function
01 Domestic

2K. Historic Sub-Function
01B Multiple Dwelling

Present Function
01 Domestic
01B Multiple Dwelling

Q. Area(s) of Significance/Contexts
030 Architecture
070 Community Planning and Development

NR Eligibility	Contributing to district
-----------------------	--------------------------

Integrity
Good to Fair

Survey Report
Dutchtown Survey

Preparer	Survey Date
Historic Preservation Services, LLC	2002 -- 2003

2M. Resource Type	Building
--------------------------	----------

2N. Stories	
Primary Structure	3
Secondary Structure	

2O. Structural Systems
LB Load Bearing Brick

2P. Wall Materials
30 Brick

2Q. Other Materials

2R. Roof Shapes
FT Flat
PR Parapet
MN Mansard

2S. Roof Materials
01 None Listed
22 Shingle Decorative
99 Other: Composition Shingle

2T. Roof Features
DR Dormer

2U. Foundation Materials
40 Stone

2V. Porch Type
ST Stoop: Shed

2W. Plan Code
LS L-Shape

2Z. Sources
Sanborn maps, plat maps, and building permits.

D. Address / Location		
3187-91	Nebraska	Ave.
E. City St. Louis, MO 63118	B. County 191 St. Louis	

2I. Owner's Name and Address (if Different)

A. Historic Name	
C. Other Name(s)	

N. Ownership	Private	<input checked="" type="checkbox"/>	Local	<input type="checkbox"/>	Federal	<input type="checkbox"/>	State	<input type="checkbox"/>	Mix	<input type="checkbox"/>
---------------------	---------	-------------------------------------	-------	--------------------------	---------	--------------------------	-------	--------------------------	-----	--------------------------

P. UTM X and Y Coordinates	741093.700302629	4275624.96880255
-----------------------------------	------------------	------------------

City Parcel Identification Number	147600320	Additional City Identification Number	147600320
--	-----------	--	-----------

2A. Architect / Builder / Designer / Engineer

2B. Architectural Style

2C. Property Type
59 Multi-Family Undetermined

2D. Construction Date	c.	1908
2E. Alteration Dates	#Name	2F. Date Rebuilt
		2G. Date Moved
		2H. Demo Date

2J. Historic Function
01 Domestic

2K. Historic Sub-Function
01B Multiple Dwelling

Present Function
01 Domestic
01B Multiple Dwelling

Q. Area(s) of Significance/Contexts
030 Architecture
070 Community Planning and Development

NR Eligibility	Contributing to district
-----------------------	--------------------------

Integrity
Excellent

Survey Report
Dutchtown Survey

Preparer	Survey Date
Historic Preservation Services, LLC	2002 -- 2003

2M. Resource Type	Building
--------------------------	----------

2N. Stories	
Primary Structure	2
Secondary Structure	

2O. Structural Systems
UD Undetermined

2P. Wall Materials
30 Brick

2Q. Other Materials

2R. Roof Shapes
FT Flat
PR Parapet

2S. Roof Materials
01 None Listed

2T. Roof Features

2U. Foundation Materials
40 Stone

2V. Porch Type
ST Stoop

2W. Plan Code
RC Rectangle

2Z. Sources
Sanborn maps, plat maps, and building permits.



D. Address / Location		
3188	Nebraska	Ave.
E. City St. Louis, MO 63118	B. County 191 St. Louis	

2I. Owner's Name and Address (if Different)

A. Historic Name	
C. Other Name(s)	

N. Ownership	Private	<input checked="" type="checkbox"/>	Local	<input type="checkbox"/>	Federal	<input type="checkbox"/>	State	<input type="checkbox"/>	Mix	<input type="checkbox"/>
---------------------	---------	-------------------------------------	-------	--------------------------	---------	--------------------------	-------	--------------------------	-----	--------------------------

P. UTM X and Y Coordinates	741151.317708695	4275622.32332986
-----------------------------------	------------------	------------------

City Parcel Identification Number	147500020	Additional City Identification Number	147500020
--	-----------	--	-----------

2A. Architect / Builder / Designer / Engineer

2B. Architectural Style
43 Second Empire Mansard

2C. Property Type
53 Four-Family Flat

2D. Construction Date	c.	1908
2E. Alteration Dates	#Name	2F. Date Rebuilt
		2G. Date Moved
		2H. Demo Date

2J. Historic Function
01 Domestic

2K. Historic Sub-Function
01B Multiple Dwelling

Present Function
01 Domestic
01B Multiple Dwelling

Q. Area(s) of Significance/Contexts
030 Architecture
070 Community Planning and Development

NR Eligibility	Contributing to district
-----------------------	--------------------------

Integrity
Excellent

Survey Report
Dutchtown Survey

Preparer	Survey Date
Historic Preservation Services, LLC	2002 -- 2003

2M. Resource Type	Building
--------------------------	----------

2N. Stories	
Primary Structure	2
Secondary Structure	

2O. Structural Systems
UD Undetermined

2P. Wall Materials
30 Brick

2Q. Other Materials

2R. Roof Shapes
FT Flat
PR Parapet
MN Mansard

2S. Roof Materials
01 None Listed
22 Shingle Decorative

2T. Roof Features

2U. Foundation Materials
40 Stone

2V. Porch Type
SI Side: Awning

2W. Plan Code
RC Rectangle

2Z. Sources
Sanborn maps, plat maps, and building permits.



3188





D. Address / Location		
3209	Nebraska	Ave.
E. City St. Louis, MO 63118	B. County	191 St. Louis

2I. Owner's Name and Address (if Different)

A. Historic Name	
C. Other Name(s)	

N. Ownership	Private	<input checked="" type="checkbox"/>	Local	<input type="checkbox"/>	Federal	<input type="checkbox"/>	State	<input type="checkbox"/>	Mix	<input type="checkbox"/>
---------------------	---------	-------------------------------------	-------	--------------------------	---------	--------------------------	-------	--------------------------	-----	--------------------------

P. UTM X and Y Coordinates	741078.765896801	4275509.31654702
-----------------------------------	------------------	------------------

City Parcel Identification Number	150800220	Additional City Identification Number	150800220
--	-----------	--	-----------

2A. Architect / Builder / Designer / Engineer

2B. Architectural Style

2C. Property Type
53 Four-Family Flat

2D. Construction Date	1924		
2E. Alteration Dates	#Name	2F. Date Rebuilt	
		2G. Date Moved	
		2H. Demo Date	

2J. Historic Function
01 Domestic

2K. Historic Sub-Function
01B Multiple Dwelling

Present Function
18 Unknown

Q. Area(s) of Significance/Contexts
030 Architecture
070 Community Planning and Development

NR Eligibility	Contributing to district
-----------------------	--------------------------

Integrity
Good to Fair

Survey Report
Dutchtown Survey

Preparer	Survey Date
Historic Preservation Services, LLC	2002 -- 2003

2M. Resource Type	Building
--------------------------	----------

2N. Stories	
Primary Structure	2
Secondary Structure	

2O. Structural Systems
UD Undetermined

2P. Wall Materials
30 Brick

2Q. Other Materials

2R. Roof Shapes
GB Gable: Side

2S. Roof Materials
99 Other: Composition Shingle

2T. Roof Features

2U. Foundation Materials
40 Stone

2V. Porch Type
ST Stoop: Gable

2W. Plan Code
RC Rectangle

2Z. Sources
Sanborn maps, plat maps, and building permits.



D. Address / Location		
3215-17	Nebraska	Ave.
E. City St. Louis, MO 63118	B. County 191 St. Louis	

2I. Owner's Name and Address (if Different)

A. Historic Name	
C. Other Name(s)	

N. Ownership	Private	<input checked="" type="checkbox"/>	Local	<input type="checkbox"/>	Federal	<input type="checkbox"/>	State	<input type="checkbox"/>	Mix	<input type="checkbox"/>
---------------------	---------	-------------------------------------	-------	--------------------------	---------	--------------------------	-------	--------------------------	-----	--------------------------

P. UTM X and Y Coordinates	741078.056978612	4275501.12670427
-----------------------------------	------------------	------------------

City Parcel Identification Number	150800230	Additional City Identification Number	150800230
--	-----------	--	-----------

2A. Architect / Builder / Designer / Engineer
B. Hetz (1908)

2B. Architectural Style

2C. Property Type
53 Four-Family Flat

2D. Construction Date		1908
2E. Alteration Dates	#Name	2F. Date Rebuilt
		2G. Date Moved
		2H. Demo Date

2J. Historic Function
01 Domestic

2K. Historic Sub-Function
01B Multiple Dwelling

Present Function
01 Domestic
01B Multiple Dwelling

Q. Area(s) of Significance/Contexts
030 Architecture
070 Community Planning and Development

NR Eligibility	Contributing to district
-----------------------	--------------------------

Integrity
Excellent

Survey Report
Dutchtown Survey

Preparer	Survey Date
Historic Preservation Services, LLC	2002 -- 2003

2M. Resource Type	Building
--------------------------	----------

2N. Stories	
Primary Structure	2
Secondary Structure	

2O. Structural Systems
UD Undetermined

2P. Wall Materials
30 Brick

2Q. Other Materials

2R. Roof Shapes
FT Flat
PR Parapet

2S. Roof Materials
01 None Listed

2T. Roof Features

2U. Foundation Materials
40 Stone

2V. Porch Type
R1 Recessed-1 Story

2W. Plan Code
SQ Square

2Z. Sources
Sanborn maps, plat maps, and building permits.



D. Address / Location		
3216-18	Nebraska	Ave.
E. City St. Louis, MO 63118	B. County	191 St. Louis

2I. Owner's Name and Address (if Different)

A. Historic Name	
C. Other Name(s)	

N. Ownership	Private	<input checked="" type="checkbox"/>	Local	<input type="checkbox"/>	Federal	<input type="checkbox"/>	State	<input type="checkbox"/>	Mix	<input type="checkbox"/>
---------------------	---------	-------------------------------------	-------	--------------------------	---------	--------------------------	-------	--------------------------	-----	--------------------------

P. UTM X and Y Coordinates	741134.86310432	4275497.13124687
-----------------------------------	-----------------	------------------

City Parcel Identification Number	150900110	Additional City Identification Number	150900110
--	-----------	--	-----------

2A. Architect / Builder / Designer / Engineer
Wm. Gahl (1909)

2B. Architectural Style

2C. Property Type
53 Four-Family Flat

2D. Construction Date	1909		
2E. Alteration Dates	#Name	2F. Date Rebuilt	
		2G. Date Moved	
		2H. Demo Date	

2J. Historic Function
01 Domestic

2K. Historic Sub-Function
01B Multiple Dwelling

Present Function
01 Domestic
01B Multiple Dwelling

Q. Area(s) of Significance/Contexts
030 Architecture
070 Community Planning and Development

NR Eligibility	Contributing to district
-----------------------	--------------------------

Integrity
Excellent

Survey Report
Dutchtown Survey

Preparer	Survey Date
Historic Preservation Services, LLC	2002 -- 2003

2M. Resource Type	Building
--------------------------	----------

2N. Stories	
Primary Structure	2
Secondary Structure	

2O. Structural Systems
UD Undetermined

2P. Wall Materials
30 Brick

2Q. Other Materials

2R. Roof Shapes
FT Flat
PR Parapet

2S. Roof Materials
01 None Listed

2T. Roof Features

2U. Foundation Materials
40 Stone

2V. Porch Type
CB Central Bay: Balcony

2W. Plan Code
SQ Square

2Z. Sources
Sanborn maps, plat maps, and building permits.



D. Address / Location		
3220	Nebraska	Ave.
E. City St. Louis, MO 63118	B. County	191 St. Louis

2I. Owner's Name and Address (if Different)

A. Historic Name	
C. Other Name(s)	

N. Ownership	Private	<input checked="" type="checkbox"/>	Local	<input type="checkbox"/>	Federal	<input type="checkbox"/>	State	<input type="checkbox"/>	Mix	<input type="checkbox"/>
---------------------	---------	-------------------------------------	-------	--------------------------	---------	--------------------------	-------	--------------------------	-----	--------------------------

P. UTM X and Y Coordinates	741133.203271977	4275485.27906681
-----------------------------------	------------------	------------------

City Parcel Identification Number	150900100	Additional City Identification Number	150900100
--	-----------	--	-----------

2A. Architect / Builder / Designer / Engineer
J. G. Stumpf (1908)

2B. Architectural Style

2C. Property Type
52 Two-Family Flat

2D. Construction Date	1908		
2E. Alteration Dates	#Name	2F. Date Rebuilt	
		2G. Date Moved	
		2H. Demo Date	

2J. Historic Function
01 Domestic

2K. Historic Sub-Function
01B Multiple Dwelling

Present Function
01 Domestic
01B Multiple Dwelling

Q. Area(s) of Significance/Contexts
030 Architecture
070 Community Planning and Development

NR Eligibility	Contributing to district
-----------------------	--------------------------

Integrity
Excellent

Survey Report
Dutchtown Survey

Preparer	Survey Date
Historic Preservation Services, LLC	2002 -- 2003

2M. Resource Type	Building
--------------------------	----------

2N. Stories	
Primary Structure	2
Secondary Structure	

2O. Structural Systems
UD Undetermined

2P. Wall Materials
30 Brick

2Q. Other Materials

2R. Roof Shapes
FT Flat
PR Parapet

2S. Roof Materials
01 None Listed

2T. Roof Features

2U. Foundation Materials
40 Stone

2V. Porch Type
R1 Recessed-1 Story

2W. Plan Code
RC Rectangle

2Z. Sources
1909 Sanborn maps (Volume 4, 8 and 9)



D. Address / Location		
3221	Nebraska	Ave.
E. City St. Louis, MO 63118	B. County	191 St. Louis

2I. Owner's Name and Address (if Different)

A. Historic Name	
C. Other Name(s)	

N. Ownership	Private	<input checked="" type="checkbox"/>	Local	<input type="checkbox"/>	Federal	<input type="checkbox"/>	State	<input type="checkbox"/>	Mix	<input type="checkbox"/>
---------------------	---------	-------------------------------------	-------	--------------------------	---------	--------------------------	-------	--------------------------	-----	--------------------------

P. UTM X and Y Coordinates	741076.709999198	4275492.18289723
-----------------------------------	------------------	------------------

City Parcel Identification Number	150800240	Additional City Identification Number	150800240
--	-----------	--	-----------

2A. Architect / Builder / Designer / Engineer
R. Paulus (1907)

2B. Architectural Style

2C. Property Type
52 Two-Family Flat

2D. Construction Date	1907
------------------------------	------

2E. Alteration Dates	#Name	2F. Date Rebuilt	
		2G. Date Moved	
		2H. Demo Date	

2J. Historic Function
01 Domestic

2K. Historic Sub-Function
01B Multiple Dwelling

Present Function
01 Domestic
01B Multiple Dwelling

Q. Area(s) of Significance/Contexts
030 Architecture
070 Community Planning and Development

NR Eligibility	Contributing to district
-----------------------	--------------------------

Integrity
Excellent

Survey Report
Dutchtown Survey

Preparer	Survey Date
Historic Preservation Services, LLC	2002 -- 2003

2M. Resource Type	Building
--------------------------	----------

2N. Stories	
Primary Structure	2
Secondary Structure	

2O. Structural Systems
UD Undetermined

2P. Wall Materials
30 Brick

2Q. Other Materials

2R. Roof Shapes
FT Flat
PR Parapet

2S. Roof Materials
01 None Listed

2T. Roof Features

2U. Foundation Materials
40 Stone

2V. Porch Type
R1 Recessed-1 Story

2W. Plan Code
RC Rectangle

2Z. Sources
Sanborn maps, plat maps, and building permits.



D. Address / Location		
3222	Nebraska	Ave.
E. City St. Louis, MO 63118	B. County 191 St. Louis	

2I. Owner's Name and Address (if Different)

A. Historic Name	
C. Other Name(s)	

N. Ownership	Private	<input checked="" type="checkbox"/>	Local	<input type="checkbox"/>	Federal	<input type="checkbox"/>	State	<input type="checkbox"/>	Mix	<input type="checkbox"/>
---------------------	---------	-------------------------------------	-------	--------------------------	---------	--------------------------	-------	--------------------------	-----	--------------------------

P. UTM X and Y Coordinates	741132.390210455	4275477.65523951
-----------------------------------	------------------	------------------

City Parcel Identification Number	150900090	Additional City Identification Number	150900090
--	-----------	--	-----------

2A. Architect / Builder / Designer / Engineer
J. G. Stumpf (1908)

2B. Architectural Style

2C. Property Type
52 Two-Family Flat

2D. Construction Date		1908
2E. Alteration Dates	#Name	2F. Date Rebuilt
		2G. Date Moved
		2H. Demo Date

2J. Historic Function
01 Domestic

2K. Historic Sub-Function
01B Multiple Dwelling

Present Function
01 Domestic
01B Multiple Dwelling

Q. Area(s) of Significance/Contexts
030 Architecture
070 Community Planning and Development

NR Eligibility	Contributing to district
-----------------------	--------------------------

Integrity
Excellent

Survey Report
Dutchtown Survey

Preparer	Survey Date
Historic Preservation Services, LLC	2002 -- 2003

2M. Resource Type	Building
--------------------------	----------

2N. Stories	
Primary Structure	2
Secondary Structure	

2O. Structural Systems
UD Undetermined

2P. Wall Materials
30 Brick

2Q. Other Materials

2R. Roof Shapes
FT Flat
PR Parapet

2S. Roof Materials
01 None Listed

2T. Roof Features

2U. Foundation Materials
40 Stone

2V. Porch Type
R1 Recessed-1 Story

2W. Plan Code
RC Rectangle

2Z. Sources
1909 Sanborn maps (Volume 4, 8 and 9)



D. Address / Location		
3224	Nebraska	Ave.
E. City St. Louis, MO 63118	B. County	191 St. Louis

2I. Owner's Name and Address (if Different)

A. Historic Name	
C. Other Name(s)	

N. Ownership	Private	<input checked="" type="checkbox"/>	Local	<input type="checkbox"/>	Federal	<input type="checkbox"/>	State	<input type="checkbox"/>	Mix	<input type="checkbox"/>
---------------------	---------	-------------------------------------	-------	--------------------------	---------	--------------------------	-------	--------------------------	-----	--------------------------

P. UTM X and Y Coordinates	741131.373412827	4275470.18640027
-----------------------------------	------------------	------------------

City Parcel Identification Number	150900080	Additional City Identification Number	150900080
--	-----------	--	-----------

2A. Architect / Builder / Designer / Engineer
J. Beck (1906)

2B. Architectural Style

2C. Property Type
52 Two-Family Flat

2D. Construction Date	1906		
2E. Alteration Dates	#Name	2F. Date Rebuilt	
		2G. Date Moved	
		2H. Demo Date	

2J. Historic Function
01 Domestic

2K. Historic Sub-Function
01B Multiple Dwelling

Present Function
01 Domestic
01B Multiple Dwelling

Q. Area(s) of Significance/Contexts
030 Architecture
070 Community Planning and Development

NR Eligibility	Contributing to district
-----------------------	--------------------------

Integrity
Excellent

Survey Report
Dutchtown Survey

Preparer	Survey Date
Historic Preservation Services, LLC	2002 -- 2003

2M. Resource Type	Building
--------------------------	----------

2N. Stories	
Primary Structure	2
Secondary Structure	

2O. Structural Systems
UD Undetermined

2P. Wall Materials
30 Brick

2Q. Other Materials

2R. Roof Shapes
FT Flat
PR Parapet

2S. Roof Materials
01 None Listed

2T. Roof Features

2U. Foundation Materials
40 Stone

2V. Porch Type
R1 Recessed-1 Story

2W. Plan Code
RC Rectangle

2Z. Sources
1909 Sanborn maps (Volume 4, 8 and 9)



D. Address / Location		
3225	Nebraska	Ave.
E. City St. Louis, MO 63118	B. County	191 St. Louis

2I. Owner's Name and Address (if Different)

A. Historic Name	
C. Other Name(s)	

N. Ownership	Private	<input checked="" type="checkbox"/>	Local	<input type="checkbox"/>	Federal	<input type="checkbox"/>	State	<input type="checkbox"/>	Mix	<input type="checkbox"/>
---------------------	---------	-------------------------------------	-------	--------------------------	---------	--------------------------	-------	--------------------------	-----	--------------------------

P. UTM X and Y Coordinates	741075.462105476	4275482.84964956
-----------------------------------	------------------	------------------

City Parcel Identification Number	150800250	Additional City Identification Number	150800250
--	-----------	--	-----------

2A. Architect / Builder / Designer / Engineer
J. Wolz (1913)

2B. Architectural Style

2C. Property Type
52 Two-Family Flat

2D. Construction Date	1913		
2E. Alteration Dates	#Name	2F. Date Rebuilt	
		2G. Date Moved	
		2H. Demo Date	

2J. Historic Function
01 Domestic

2K. Historic Sub-Function
01B Multiple Dwelling

Present Function
01 Domestic
01B Multiple Dwelling

Q. Area(s) of Significance/Contexts
030 Architecture
070 Community Planning and Development

NR Eligibility	Contributing to district
-----------------------	--------------------------

Integrity
Excellent

Survey Report
Dutchtown Survey

Preparer	Survey Date
Historic Preservation Services, LLC	2002 -- 2003

2M. Resource Type	Building
--------------------------	----------

2N. Stories	
Primary Structure	2
Secondary Structure	

2O. Structural Systems
UD Undetermined

2P. Wall Materials
30 Brick

2Q. Other Materials

2R. Roof Shapes
FT Flat
PR Parapet

2S. Roof Materials
01 None Listed

2T. Roof Features

2U. Foundation Materials
40 Stone

2V. Porch Type
R1 Recessed-1 Story

2W. Plan Code
RC Rectangle

2Z. Sources
Sanborn maps, plat maps, and building permits.



D. Address / Location		
3227	Nebraska	Ave.
E. City St. Louis, MO 63118	B. County 191 St. Louis	

2I. Owner's Name and Address (if Different)

A. Historic Name	
C. Other Name(s)	

N. Ownership	Private	<input checked="" type="checkbox"/>	Local	<input type="checkbox"/>	Federal	<input type="checkbox"/>	State	<input type="checkbox"/>	Mix	<input type="checkbox"/>
---------------------	---------	-------------------------------------	-------	--------------------------	---------	--------------------------	-------	--------------------------	-----	--------------------------

P. UTM X and Y Coordinates	741074.103768664	4275473.6672581
-----------------------------------	------------------	-----------------

City Parcel Identification Number	150800260	Additional City Identification Number	150800260
--	-----------	--	-----------

2A. Architect / Builder / Designer / Engineer
L. Schulz (1909)

2B. Architectural Style

2C. Property Type
52 Two-Family Flat

2D. Construction Date		1909
2E. Alteration Dates	#Name	2F. Date Rebuilt
		2G. Date Moved
		2H. Demo Date

2J. Historic Function
01 Domestic

2K. Historic Sub-Function
01B Multiple Dwelling

Present Function
01 Domestic
01B Multiple Dwelling

Q. Area(s) of Significance/Contexts
030 Architecture
070 Community Planning and Development

NR Eligibility	Contributing to district
-----------------------	--------------------------

Integrity
Excellent

Survey Report
Dutchtown Survey

Preparer	Survey Date
Historic Preservation Services, LLC	2002 -- 2003

2M. Resource Type	Building
--------------------------	----------

2N. Stories	
Primary Structure	2
Secondary Structure	

2O. Structural Systems
UD Undetermined

2P. Wall Materials
30 Brick

2Q. Other Materials

2R. Roof Shapes
FT Flat
PR Parapet

2S. Roof Materials
01 None Listed

2T. Roof Features

2U. Foundation Materials
40 Stone

2V. Porch Type
OH One-Half: Balcony

2W. Plan Code
RC Rectangle

2Z. Sources
Sanborn maps, plat maps, and building permits.



D. Address / Location		
3228	Nebraska	Ave.
E. City St. Louis, MO 63118	B. County	191 St. Louis

2I. Owner's Name and Address (if Different)

A. Historic Name	
C. Other Name(s)	

N. Ownership	Private	<input checked="" type="checkbox"/>	Local	<input type="checkbox"/>	Federal	<input type="checkbox"/>	State	<input type="checkbox"/>	Mix	<input type="checkbox"/>
---------------------	---------	-------------------------------------	-------	--------------------------	---------	--------------------------	-------	--------------------------	-----	--------------------------

P. UTM X and Y Coordinates	741130.202957065	4275461.84629401
-----------------------------------	------------------	------------------

City Parcel Identification Number	150900070	Additional City Identification Number	150900070
--	-----------	--	-----------

2A. Architect / Builder / Designer / Engineer
J. G. Stumpf (1906)

2B. Architectural Style

2C. Property Type
52 Two-Family Flat

2D. Construction Date	1906		
2E. Alteration Dates	#Name	2F. Date Rebuilt	
		2G. Date Moved	
		2H. Demo Date	

2J. Historic Function
01 Domestic

2K. Historic Sub-Function
01B Multiple Dwelling

Present Function
01 Domestic
01B Multiple Dwelling

Q. Area(s) of Significance/Contexts
030 Architecture
070 Community Planning and Development

NR Eligibility	Contributing to district
-----------------------	--------------------------

Integrity
Excellent

Survey Report
Dutchtown Survey

Preparer	Survey Date
Historic Preservation Services, LLC	2002 -- 2003

2M. Resource Type	Building
--------------------------	----------

2N. Stories	
Primary Structure	2
Secondary Structure	

2O. Structural Systems
UD Undetermined

2P. Wall Materials
30 Brick

2Q. Other Materials

2R. Roof Shapes
FT Flat
PR Parapet

2S. Roof Materials
01 None Listed

2T. Roof Features

2U. Foundation Materials
40 Stone

2V. Porch Type
R1 Recessed-1 Story

2W. Plan Code
RC Rectangle

2Z. Sources
1909 Sanborn maps (Volume 4, 8 and 9)



D. Address / Location		
3230	Nebraska	Ave.
E. City St. Louis, MO 63118	B. County	191 St. Louis

2I. Owner's Name and Address (if Different)

A. Historic Name	
C. Other Name(s)	

N. Ownership	Private	<input checked="" type="checkbox"/>	Local	<input type="checkbox"/>	Federal	<input type="checkbox"/>	State	<input type="checkbox"/>	Mix	<input type="checkbox"/>
---------------------	---------	-------------------------------------	-------	--------------------------	---------	--------------------------	-------	--------------------------	-----	--------------------------

P. UTM X and Y Coordinates	741128.946198836	4275452.41353286
-----------------------------------	------------------	------------------

City Parcel Identification Number	150900060	Additional City Identification Number	150900060
--	-----------	--	-----------

2A. Architect / Builder / Designer / Engineer
J. G. Stumpf (1907)

2B. Architectural Style

2C. Property Type
52 Two-Family Flat

2D. Construction Date	1907
------------------------------	------

2E. Alteration Dates	#Name	2F. Date Rebuilt	
		2G. Date Moved	
		2H. Demo Date	

2J. Historic Function
01 Domestic

2K. Historic Sub-Function
01B Multiple Dwelling

Present Function
01 Domestic
01B Multiple Dwelling

Q. Area(s) of Significance/Contexts
030 Architecture
070 Community Planning and Development

NR Eligibility	Contributing to district
-----------------------	--------------------------

Integrity
Excellent

Survey Report
Dutchtown Survey

Preparer	Survey Date
Historic Preservation Services, LLC	2002 -- 2003

2M. Resource Type	Building
--------------------------	----------

2N. Stories	
Primary Structure	2
Secondary Structure	

2O. Structural Systems
UD Undetermined

2P. Wall Materials
30 Brick

2Q. Other Materials

2R. Roof Shapes
FT Flat
PR Parapet

2S. Roof Materials
01 None Listed

2T. Roof Features

2U. Foundation Materials
40 Stone

2V. Porch Type
R1 Recessed-1 Story

2W. Plan Code
RC Rectangle

2Z. Sources
1909 Sanborn maps (Volume 4, 8 and 9)



D. Address / Location		
3231	Nebraska	Ave.
E. City	St. Louis, MO 63118	B. County 191 St. Louis

2I. Owner's Name and Address (if Different)

A. Historic Name	
C. Other Name(s)	

N. Ownership	Private	<input checked="" type="checkbox"/>	Local	<input type="checkbox"/>	Federal	<input type="checkbox"/>	State	<input type="checkbox"/>	Mix	<input type="checkbox"/>
---------------------	---------	-------------------------------------	-------	--------------------------	---------	--------------------------	-------	--------------------------	-----	--------------------------

P. UTM X and Y Coordinates	741072.998112806	4275464.74636252
-----------------------------------	------------------	------------------

City Parcel Identification Number	150800270	Additional City Identification Number	150800270
--	-----------	--	-----------

2A. Architect / Builder / Designer / Engineer
Louis Schulz (1911)

2B. Architectural Style

2C. Property Type
52 Two-Family Flat

2D. Construction Date	1911		
2E. Alteration Dates	#Name	2F. Date Rebuilt	
		2G. Date Moved	
		2H. Demo Date	

2J. Historic Function
01 Domestic

2K. Historic Sub-Function
01B Multiple Dwelling

Present Function
01 Domestic
01B Multiple Dwelling

Q. Area(s) of Significance/Contexts
030 Architecture
070 Community Planning and Development

NR Eligibility	Contributing to district
-----------------------	--------------------------

Integrity
Good to Fair

Survey Report
Dutchtown Survey

Preparer	Survey Date
Historic Preservation Services, LLC	2002 -- 2003

2M. Resource Type	Building
--------------------------	----------

2N. Stories	
Primary Structure	2
Secondary Structure	

2O. Structural Systems
UD Undetermined

2P. Wall Materials
30 Brick

2Q. Other Materials

2R. Roof Shapes
FT Flat
PR Parapet

2S. Roof Materials
01 None Listed

2T. Roof Features

2U. Foundation Materials
40 Stone

2V. Porch Type
OB Other Bay: Balcony

2W. Plan Code
RC Rectangle

2Z. Sources
Sanborn maps, plat maps, and building permits.



D. Address / Location		
3233	Nebraska	Ave.
E. City St. Louis, MO 63118	B. County 191 St. Louis	

2I. Owner's Name and Address (if Different)

A. Historic Name	
C. Other Name(s)	

N. Ownership	Private	<input checked="" type="checkbox"/>	Local	<input type="checkbox"/>	Federal	<input type="checkbox"/>	State	<input type="checkbox"/>	Mix	<input type="checkbox"/>
---------------------	---------	-------------------------------------	-------	--------------------------	---------	--------------------------	-------	--------------------------	-----	--------------------------

P. UTM X and Y Coordinates	741071.753550106	4275455.60473482
-----------------------------------	------------------	------------------

City Parcel Identification Number	150800280	Additional City Identification Number	150800280
--	-----------	--	-----------

2A. Architect / Builder / Designer / Engineer
Weier & Meng (1907)

2B. Architectural Style

2C. Property Type
52 Two-Family Flat

2D. Construction Date		1907
2E. Alteration Dates	#Name	2F. Date Rebuilt
		2G. Date Moved
		2H. Demo Date

2J. Historic Function
01 Domestic

2K. Historic Sub-Function
01B Multiple Dwelling

Present Function
01 Domestic
01B Multiple Dwelling

Q. Area(s) of Significance/Contexts
030 Architecture
070 Community Planning and Development

NR Eligibility	Contributing to district
-----------------------	--------------------------

Integrity
Excellent

Survey Report
Dutchtown Survey

Preparer	Survey Date
Historic Preservation Services, LLC	2002 -- 2003

2M. Resource Type	Building
--------------------------	----------

2N. Stories	
Primary Structure	2
Secondary Structure	

2O. Structural Systems
UD Undetermined

2P. Wall Materials
30 Brick

2Q. Other Materials

2R. Roof Shapes
FT Flat
PR Parapet

2S. Roof Materials
01 None Listed

2T. Roof Features

2U. Foundation Materials
40 Stone

2V. Porch Type
OB Other Bay: Balcony

2W. Plan Code
RC Rectangle

2Z. Sources
Sanborn maps, plat maps, and building permits.



D. Address / Location		
3234	Nebraska	Ave.
E. City St. Louis, MO 63118	B. County	191 St. Louis

2I. Owner's Name and Address (if Different)

A. Historic Name	
C. Other Name(s)	

N. Ownership	Private	<input checked="" type="checkbox"/>	Local	<input type="checkbox"/>	Federal	<input type="checkbox"/>	State	<input type="checkbox"/>	Mix	<input type="checkbox"/>
---------------------	---------	-------------------------------------	-------	--------------------------	---------	--------------------------	-------	--------------------------	-----	--------------------------

P. UTM X and Y Coordinates	741127.850660182	4275443.90828647
-----------------------------------	------------------	------------------

City Parcel Identification Number	150900050	Additional City Identification Number	150900050
--	-----------	--	-----------

--

2A. Architect / Builder / Designer / Engineer

2B. Architectural Style

2C. Property Type
14 Shotgun

2D. Construction Date		MOD
2E. Alteration Dates	#Name	2F. Date Rebuilt
		2G. Date Moved
		2H. Demo Date

2J. Historic Function

2K. Historic Sub-Function

Present Function
01 Domestic
01A Single Dwelling

Q. Area(s) of Significance/Contexts
030 Architecture
070 Community Planning and Development

NR Eligibility	Less than 50 years of age
-----------------------	---------------------------

Integrity
Excellent

Survey Report
Dutchtown Survey

Preparer	Survey Date
Historic Preservation Services, LLC	2002 -- 2003

2M. Resource Type	Building
--------------------------	----------

2N. Stories	
Primary Structure	1
Secondary Structure	

2O. Structural Systems
UD Undetermined

2P. Wall Materials
30 Brick

2Q. Other Materials

2R. Roof Shapes
HP Hipped

2S. Roof Materials
99 Other: Composition Shingle

2T. Roof Features

2U. Foundation Materials
65 Concrete

2V. Porch Type
ST Stoop

2W. Plan Code
RC Rectangle

2Z. Sources
Sanborn maps, plat maps, and building permits.



D. Address / Location		
3236-38	Nebraska	Ave.
E. City St. Louis, MO 63118	B. County	191 St. Louis

2I. Owner's Name and Address (if Different)

A. Historic Name	
C. Other Name(s)	

N. Ownership	Private	<input checked="" type="checkbox"/>	Local	<input type="checkbox"/>	Federal	<input type="checkbox"/>	State	<input type="checkbox"/>	Mix	<input type="checkbox"/>
---------------------	---------	-------------------------------------	-------	--------------------------	---------	--------------------------	-------	--------------------------	-----	--------------------------

P. UTM X and Y Coordinates	741126.603718833	4275434.31093212
-----------------------------------	------------------	------------------

City Parcel Identification Number	150900040	Additional City Identification Number	150900040
--	-----------	--	-----------

2A. Architect / Builder / Designer / Engineer
J. G. Stumpf et al (1910)

2B. Architectural Style

2C. Property Type
53 Four-Family Flat

2D. Construction Date	1910		
2E. Alteration Dates	#Name	2F. Date Rebuilt	
		2G. Date Moved	
		2H. Demo Date	

2J. Historic Function
01 Domestic

2K. Historic Sub-Function
01B Multiple Dwelling

Present Function
01 Domestic
01B Multiple Dwelling

Q. Area(s) of Significance/Contexts
030 Architecture
070 Community Planning and Development

NR Eligibility	Contributing to district
-----------------------	--------------------------

Integrity
Excellent

Survey Report
Dutchtown Survey

Preparer	Survey Date
Historic Preservation Services, LLC	2002 -- 2003

2M. Resource Type	Building
--------------------------	----------

2N. Stories	
Primary Structure	2
Secondary Structure	

2O. Structural Systems
UD Undetermined

2P. Wall Materials
30 Brick

2Q. Other Materials

2R. Roof Shapes
FT Flat
PR Parapet

2S. Roof Materials
01 None Listed
99 Other: Composition Shingle

2T. Roof Features

2U. Foundation Materials
40 Stone

2V. Porch Type
CB Central Bay: Hipped

2W. Plan Code
RC Rectangle

2Z. Sources
Sanborn maps, plat maps, and building permits.



D. Address / Location		
3237	Nebraska	Ave.
E. City St. Louis, MO 63118	B. County 191 St. Louis	

2I. Owner's Name and Address (if Different)

A. Historic Name	
C. Other Name(s)	

N. Ownership	Private	<input checked="" type="checkbox"/>	Local	<input type="checkbox"/>	Federal	<input type="checkbox"/>	State	<input type="checkbox"/>	Mix	<input type="checkbox"/>
---------------------	---------	-------------------------------------	-------	--------------------------	---------	--------------------------	-------	--------------------------	-----	--------------------------

P. UTM X and Y Coordinates	741070.448272087	4275446.33430298
-----------------------------------	------------------	------------------

City Parcel Identification Number	150800290	Additional City Identification Number	150800290
--	-----------	--	-----------

2A. Architect / Builder / Designer / Engineer
Albert Mertz (1908)

2B. Architectural Style

2C. Property Type
52 Two-Family Flat

2D. Construction Date		1908
2E. Alteration Dates	#Name	2F. Date Rebuilt
		2G. Date Moved
		2H. Demo Date

2J. Historic Function
01 Domestic

2K. Historic Sub-Function
01B Multiple Dwelling

Present Function
01 Domestic
01B Multiple Dwelling

Q. Area(s) of Significance/Contexts
030 Architecture
070 Community Planning and Development

NR Eligibility	Contributing to district
-----------------------	--------------------------

Integrity
Excellent

Survey Report
Dutchtown Survey

Preparer	Survey Date
Historic Preservation Services, LLC	2002 -- 2003

2M. Resource Type	Building
--------------------------	----------

2N. Stories	
Primary Structure	2
Secondary Structure	

2O. Structural Systems
UD Undetermined

2P. Wall Materials
30 Brick

2Q. Other Materials

2R. Roof Shapes
FT Flat
PR Parapet

2S. Roof Materials
01 None Listed

2T. Roof Features

2U. Foundation Materials
40 Stone

2V. Porch Type
R1 Recessed-1 Story

2W. Plan Code
RC Rectangle

2Z. Sources
Sanborn maps, plat maps, and building permits.



D. Address / Location		
3239	Nebraska	Ave.
E. City St. Louis, MO 63118	B. County 191 St. Louis	

2I. Owner's Name and Address (if Different)

A. Historic Name	
C. Other Name(s)	

N. Ownership	Private	<input checked="" type="checkbox"/>	Local	<input type="checkbox"/>	Federal	<input type="checkbox"/>	State	<input type="checkbox"/>	Mix	<input type="checkbox"/>
---------------------	---------	-------------------------------------	-------	--------------------------	---------	--------------------------	-------	--------------------------	-----	--------------------------

P. UTM X and Y Coordinates	741069.054359676	4275436.87795604
-----------------------------------	------------------	------------------

City Parcel Identification Number	150800300	Additional City Identification Number	150800300
--	-----------	--	-----------

2A. Architect / Builder / Designer / Engineer
Wm. Schmitt (1908)

2B. Architectural Style

2C. Property Type
52 Two-Family Flat

2D. Construction Date		1908
2E. Alteration Dates	#Name	2F. Date Rebuilt
		2G. Date Moved
		2H. Demo Date

2J. Historic Function
01 Domestic

2K. Historic Sub-Function
01B Multiple Dwelling

Present Function
01 Domestic
01B Multiple Dwelling

Q. Area(s) of Significance/Contexts
030 Architecture
070 Community Planning and Development

NR Eligibility	Contributing to district
-----------------------	--------------------------

Integrity
Good to Fair

Survey Report
Dutchtown Survey

Preparer	Survey Date
Historic Preservation Services, LLC	2002 -- 2003

2M. Resource Type	Building
--------------------------	----------

2N. Stories	
Primary Structure	2
Secondary Structure	

2O. Structural Systems
UD Undetermined

2P. Wall Materials
30 Brick

2Q. Other Materials

2R. Roof Shapes
FT Flat
PR Parapet

2S. Roof Materials
01 None Listed

2T. Roof Features

2U. Foundation Materials
40 Stone

2V. Porch Type
R1 Recessed-1 Story: Awning

2W. Plan Code
RC Rectangle

2Z. Sources
Sanborn maps, plat maps, and building permits.



D. Address / Location		
3240	Nebraska	Ave.
E. City St. Louis, MO 63118	B. County	191 St. Louis

2I. Owner's Name and Address (if Different)

A. Historic Name	
C. Other Name(s)	

N. Ownership	Private	<input checked="" type="checkbox"/>	Local	<input type="checkbox"/>	Federal	<input type="checkbox"/>	State	<input type="checkbox"/>	Mix	<input type="checkbox"/>
---------------------	---------	-------------------------------------	-------	--------------------------	---------	--------------------------	-------	--------------------------	-----	--------------------------

P. UTM X and Y Coordinates	741125.388595242	4275424.1698377
-----------------------------------	------------------	-----------------

City Parcel Identification Number	150900030	Additional City Identification Number	150900030
--	-----------	--	-----------

2A. Architect / Builder / Designer / Engineer
H. Folkers (1912)

2B. Architectural Style

2C. Property Type
52 Two-Family Flat

2D. Construction Date	1912		
2E. Alteration Dates	#Name	2F. Date Rebuilt	
		2G. Date Moved	
		2H. Demo Date	

2J. Historic Function
01 Domestic

2K. Historic Sub-Function
01B Multiple Dwelling

Present Function
01 Domestic
01B Multiple Dwelling

Q. Area(s) of Significance/Contexts
030 Architecture
070 Community Planning and Development

NR Eligibility	Contributing to district
-----------------------	--------------------------

Integrity
Excellent

Survey Report
Dutchtown Survey

Preparer	Survey Date
Historic Preservation Services, LLC	2002 -- 2003

2M. Resource Type	Building
--------------------------	----------

2N. Stories	
Primary Structure	2
Secondary Structure	

2O. Structural Systems
UD Undetermined

2P. Wall Materials
30 Brick

2Q. Other Materials

2R. Roof Shapes
FT Flat
PR Parapet

2S. Roof Materials
01 None Listed
99 Other: Composition Shingle

2T. Roof Features

2U. Foundation Materials
40 Stone

2V. Porch Type
OB Other Bay: Gable

2W. Plan Code
RC Rectangle

2Z. Sources
Sanborn maps, plat maps, and building permits.





D. Address / Location		
3242	Nebraska	Ave.
E. City St. Louis, MO 63118	B. County 191 St. Louis	

2I. Owner's Name and Address (if Different)

A. Historic Name	
C. Other Name(s)	

N. Ownership	Private	<input checked="" type="checkbox"/>	Local	<input type="checkbox"/>	Federal	<input type="checkbox"/>	State	<input type="checkbox"/>	Mix	<input type="checkbox"/>
---------------------	---------	-------------------------------------	-------	--------------------------	---------	--------------------------	-------	--------------------------	-----	--------------------------

P. UTM X and Y Coordinates	741124.007604039	4275415.25669604
-----------------------------------	------------------	------------------

City Parcel Identification Number	150900020	Additional City Identification Number	150900020
--	-----------	--	-----------

2A. Architect / Builder / Designer / Engineer
Louis Schulz (1913)

2B. Architectural Style

2C. Property Type
52 Two-Family Flat

2D. Construction Date		1913
2E. Alteration Dates	#Name	2F. Date Rebuilt
		2G. Date Moved
		2H. Demo Date

2J. Historic Function
01 Domestic

2K. Historic Sub-Function
01B Multiple Dwelling

Present Function
01 Domestic
01B Multiple Dwelling

Q. Area(s) of Significance/Contexts
030 Architecture
070 Community Planning and Development

NR Eligibility	Contributing to district
-----------------------	--------------------------

Integrity
Good to Fair

Survey Report
Dutchtown Survey

Preparer	Survey Date
Historic Preservation Services, LLC	2002 -- 2003

2M. Resource Type	Building
--------------------------	----------

2N. Stories	
Primary Structure	2
Secondary Structure	

2O. Structural Systems
UD Undetermined

2P. Wall Materials
30 Brick

2Q. Other Materials

2R. Roof Shapes
FT Flat
PR Parapet

2S. Roof Materials
01 None Listed

2T. Roof Features

2U. Foundation Materials
40 Stone

2V. Porch Type
R1 Recessed-1 Story

2W. Plan Code
RC Rectangle

2Z. Sources
Sanborn maps, plat maps, and building permits.



D. Address / Location		
3243	Nebraska	Ave.
E. City St. Louis, MO 63118	B. County 191 St. Louis	

2I. Owner's Name and Address (if Different)

A. Historic Name	
C. Other Name(s)	

N. Ownership	Private	<input checked="" type="checkbox"/>	Local	<input type="checkbox"/>	Federal	<input type="checkbox"/>	State	<input type="checkbox"/>	Mix	<input type="checkbox"/>
---------------------	---------	-------------------------------------	-------	--------------------------	---------	--------------------------	-------	--------------------------	-----	--------------------------

P. UTM X and Y Coordinates	741067.794038835	4275427.9292434
-----------------------------------	------------------	-----------------

City Parcel Identification Number	150800310	Additional City Identification Number	150800310
--	-----------	--	-----------

2A. Architect / Builder / Designer / Engineer
A. Scherer (1908)

2B. Architectural Style

2C. Property Type
52 Two-Family Flat

2D. Construction Date		1908
2E. Alteration Dates	#Name	2F. Date Rebuilt
		2G. Date Moved
		2H. Demo Date

2J. Historic Function
01 Domestic

2K. Historic Sub-Function
01B Multiple Dwelling

Present Function
01 Domestic
01B Multiple Dwelling

Q. Area(s) of Significance/Contexts
030 Architecture
070 Community Planning and Development

NR Eligibility	Contributing to district
-----------------------	--------------------------

Integrity
Excellent

Survey Report
Dutchtown Survey

Preparer	Survey Date
Historic Preservation Services, LLC	2002 -- 2003

2M. Resource Type	Building
--------------------------	----------

2N. Stories	
Primary Structure	2
Secondary Structure	

2O. Structural Systems
UD Undetermined

2P. Wall Materials
30 Brick

2Q. Other Materials

2R. Roof Shapes
FT Flat
PR Parapet

2S. Roof Materials
01 None Listed

2T. Roof Features

2U. Foundation Materials
40 Stone

2V. Porch Type
OB Other Bay: Balcony

2W. Plan Code
RC Rectangle

2Z. Sources
Sanborn maps, plat maps, and building permits.



D. Address / Location		
3245	Nebraska	Ave.
E. City St. Louis, MO 63118	B. County	191 St. Louis

2I. Owner's Name and Address (if Different)

A. Historic Name	
C. Other Name(s)	

N. Ownership	Private	<input checked="" type="checkbox"/>	Local	<input type="checkbox"/>	Federal	<input type="checkbox"/>	State	<input type="checkbox"/>	Mix	<input type="checkbox"/>
---------------------	---------	-------------------------------------	-------	--------------------------	---------	--------------------------	-------	--------------------------	-----	--------------------------

P. UTM X and Y Coordinates	741066.709997195	4275418.70810107
-----------------------------------	------------------	------------------

City Parcel Identification Number	150800320	Additional City Identification Number	150800320
--	-----------	--	-----------

2A. Architect / Builder / Designer / Engineer
Albert Mertz (1908)

2B. Architectural Style

2C. Property Type
52 Two-Family Flat

2D. Construction Date	1908		
2E. Alteration Dates	#Name	2F. Date Rebuilt	
		2G. Date Moved	
		2H. Demo Date	

2J. Historic Function
01 Domestic

2K. Historic Sub-Function
01B Multiple Dwelling

Present Function
01 Domestic
01B Multiple Dwelling

Q. Area(s) of Significance/Contexts
030 Architecture
070 Community Planning and Development

NR Eligibility	Contributing to district
-----------------------	--------------------------

Integrity
Excellent

Survey Report
Dutchtown Survey

Preparer	Survey Date
Historic Preservation Services, LLC	2002 -- 2003

2M. Resource Type	Building
--------------------------	----------

2N. Stories	
Primary Structure	2
Secondary Structure	

2O. Structural Systems
UD Undetermined

2P. Wall Materials
30 Brick

2Q. Other Materials

2R. Roof Shapes
FT Flat
PR Parapet

2S. Roof Materials
01 None Listed

2T. Roof Features

2U. Foundation Materials
40 Stone

2V. Porch Type
R1 Recessed-1 Story

2W. Plan Code
RC Rectangle

2Z. Sources
Sanborn maps, plat maps, and building permits.



D. Address / Location		
3246-48	Nebraska	Ave.
E. City St. Louis, MO 63118	B. County	191 St. Louis

2I. Owner's Name and Address (if Different)

A. Historic Name	
C. Other Name(s)	

N. Ownership	Private	<input checked="" type="checkbox"/>	Local	<input type="checkbox"/>	Federal	<input type="checkbox"/>	State	<input type="checkbox"/>	Mix	<input type="checkbox"/>
---------------------	---------	-------------------------------------	-------	--------------------------	---------	--------------------------	-------	--------------------------	-----	--------------------------

P. UTM X and Y Coordinates	741122.552647316	4275404.05005196
-----------------------------------	------------------	------------------

City Parcel Identification Number	150900010	Additional City Identification Number	150900010
--	-----------	--	-----------

2A. Architect / Builder / Designer / Engineer
F. Susek (1914)

2B. Architectural Style

2C. Property Type
53 Four-Family Flat

2D. Construction Date	1914		
2E. Alteration Dates	#Name	2F. Date Rebuilt	
		2G. Date Moved	
		2H. Demo Date	

2J. Historic Function
01 Domestic

2K. Historic Sub-Function
01B Multiple Dwelling

Present Function
01 Domestic
01B Multiple Dwelling

Q. Area(s) of Significance/Contexts
030 Architecture
070 Community Planning and Development

NR Eligibility	Contributing to district
-----------------------	--------------------------

Integrity
Excellent

Survey Report
Dutchtown Survey

Preparer	Survey Date
Historic Preservation Services, LLC	2002 -- 2003

2M. Resource Type	Building
--------------------------	----------

2N. Stories	
Primary Structure	2
Secondary Structure	

2O. Structural Systems
UD Undetermined

2P. Wall Materials
30 Brick

2Q. Other Materials

2R. Roof Shapes
FT Flat
PR Parapet

2S. Roof Materials
01 None Listed

2T. Roof Features

2U. Foundation Materials
40 Stone

2V. Porch Type
R1 Recessed-1 Story: Awning

2W. Plan Code
IR Irregular

2Z. Sources
Sanborn maps, plat maps, and building permits.



D. Address / Location		
3249-51	Nebraska	Ave.
E. City St. Louis, MO 63118	B. County	191 St. Louis

2I. Owner's Name and Address (if Different)

A. Historic Name	
C. Other Name(s)	

N. Ownership	Private	<input checked="" type="checkbox"/>	Local	<input type="checkbox"/>	Federal	<input type="checkbox"/>	State	<input type="checkbox"/>	Mix	<input type="checkbox"/>
---------------------	---------	-------------------------------------	-------	--------------------------	---------	--------------------------	-------	--------------------------	-----	--------------------------

P. UTM X and Y Coordinates	741065.199156637	4275407.44312803
-----------------------------------	------------------	------------------

City Parcel Identification Number	150800330	Additional City Identification Number	150800330
--	-----------	--	-----------

2A. Architect / Builder / Designer / Engineer
Wm. Schmidt (1908)

2B. Architectural Style

2C. Property Type
53 Four-Family Flat

2D. Construction Date	1908		
2E. Alteration Dates	#Name	2F. Date Rebuilt	
		2G. Date Moved	
		2H. Demo Date	

2J. Historic Function
01 Domestic

2K. Historic Sub-Function
01B Multiple Dwelling

Present Function
01 Domestic
01B Multiple Dwelling

Q. Area(s) of Significance/Contexts
030 Architecture
070 Community Planning and Development

NR Eligibility	Contributing to district
-----------------------	--------------------------

Integrity
Excellent

Survey Report
Dutchtown Survey

Preparer	Survey Date
Historic Preservation Services, LLC	2002 -- 2003

2M. Resource Type	Building
--------------------------	----------

2N. Stories	
Primary Structure	2
Secondary Structure	

2O. Structural Systems
UD Undetermined

2P. Wall Materials
30 Brick

2Q. Other Materials

2R. Roof Shapes
FT Flat
PR Parapet

2S. Roof Materials
01 None Listed

2T. Roof Features

2U. Foundation Materials
40 Stone

2V. Porch Type
R1 Recessed-1 Story: Awning

2W. Plan Code
SQ Square

2Z. Sources
Sanborn maps, plat maps, and building permits.



D. Address / Location		
3253	Nebraska	Ave.
E. City St. Louis, MO 63118	B. County 191 St. Louis	

2I. Owner's Name and Address (if Different)

A. Historic Name	
C. Other Name(s)	

N. Ownership	Private	<input checked="" type="checkbox"/>	Local	<input type="checkbox"/>	Federal	<input type="checkbox"/>	State	<input type="checkbox"/>	Mix	<input type="checkbox"/>
---------------------	---------	-------------------------------------	-------	--------------------------	---------	--------------------------	-------	--------------------------	-----	--------------------------

P. UTM X and Y Coordinates	741063.187481931	4275394.44674945
-----------------------------------	------------------	------------------

City Parcel Identification Number	150800340	Additional City Identification Number	150800340
--	-----------	--	-----------

2A. Architect / Builder / Designer / Engineer
Wm. Schmidt (1908)

2B. Architectural Style

2C. Property Type
53 Four-Family Flat

2D. Construction Date		1908
2E. Alteration Dates	#Name	2F. Date Rebuilt
		2G. Date Moved
		2H. Demo Date

2J. Historic Function
01 Domestic

2K. Historic Sub-Function
01B Multiple Dwelling

Present Function
01 Domestic
01B Multiple Dwelling

Q. Area(s) of Significance/Contexts
030 Architecture
070 Community Planning and Development

NR Eligibility	Contributing to district
-----------------------	--------------------------

Integrity
Excellent

Survey Report
Dutchtown Survey

Preparer	Survey Date
Historic Preservation Services, LLC	2002 -- 2003

2M. Resource Type	Building
--------------------------	----------

2N. Stories	
Primary Structure	2
Secondary Structure	

2O. Structural Systems
UD Undetermined

2P. Wall Materials
30 Brick

2Q. Other Materials

2R. Roof Shapes
FT Flat
PR Parapet

2S. Roof Materials
01 None Listed

2T. Roof Features

2U. Foundation Materials
40 Stone

2V. Porch Type
CB Central Bay

2W. Plan Code
RC Rectangle

2Z. Sources
Sanborn maps, plat maps, and building permits.



D. Address / Location		
3259	Nebraska	Ave.
E. City St. Louis, MO 63118	B. County 191 St. Louis	

2I. Owner's Name and Address (if Different)

A. Historic Name	
C. Other Name(s)	

N. Ownership	Private	<input checked="" type="checkbox"/>	Local	<input type="checkbox"/>	Federal	<input type="checkbox"/>	State	<input type="checkbox"/>	Mix	<input type="checkbox"/>
---------------------	---------	-------------------------------------	-------	--------------------------	---------	--------------------------	-------	--------------------------	-----	--------------------------

P. UTM X and Y Coordinates	741071.140280084	4275379.13319071
-----------------------------------	------------------	------------------

City Parcel Identification Number	150800350	Additional City Identification Number	150800350
--	-----------	--	-----------

2A. Architect / Builder / Designer / Engineer
Pieper Const. Co. (1924)

2B. Architectural Style

2C. Property Type
59 Multi-Family Undetermined

2D. Construction Date	1924		
2E. Alteration Dates	#Name	2F. Date Rebuilt	
		2G. Date Moved	
		2H. Demo Date	

2J. Historic Function
01 Domestic

2K. Historic Sub-Function
01B Multiple Dwelling

Present Function
01 Domestic
01B Multiple Dwelling

Q. Area(s) of Significance/Contexts
030 Architecture
070 Community Planning and Development

NR Eligibility	Contributing to district
-----------------------	--------------------------

Integrity
Excellent

Survey Report
Dutchtown Survey

Preparer	Survey Date
Historic Preservation Services, LLC	2002 -- 2003

2M. Resource Type	Building
--------------------------	----------

2N. Stories	
Primary Structure	2
Secondary Structure	

2O. Structural Systems
UD Undetermined

2P. Wall Materials
30 Brick

2Q. Other Materials

2R. Roof Shapes
FT Flat
OT Other: Half-hipped

2S. Roof Materials
01 None Listed
70 Ceramic Tile

2T. Roof Features

2U. Foundation Materials
40 Stone

2V. Porch Type
ST Stoop: Shed

2W. Plan Code
IR Irregular

2Z. Sources
Sanborn maps, plat maps, and building permits.



D. Address / Location		
3301	Nebraska	Ave.
E. City	St. Louis, MO 63118	B. County 191 St. Louis

2I. Owner's Name and Address (if Different)

A. Historic Name	
C. Other Name(s)	

N. Ownership	Private	<input checked="" type="checkbox"/>	Local	<input type="checkbox"/>	Federal	<input type="checkbox"/>	State	<input type="checkbox"/>	Mix	<input type="checkbox"/>
---------------------	---------	-------------------------------------	-------	--------------------------	---------	--------------------------	-------	--------------------------	-----	--------------------------

P. UTM X and Y Coordinates	741057.104527445	4275348.79964224
-----------------------------------	------------------	------------------

City Parcel Identification Number	150700105	Additional City Identification Number	150700105
--	-----------	--	-----------

2A. Architect / Builder / Designer / Engineer
F. J. Hall & Son, E. H. A. Volkmann (1902)

2B. Architectural Style
70 Modern Movement: Ranch

2C. Property Type

2D. Construction Date	c.	1955
------------------------------	----	------

2E. Alteration Dates	#Name	2F. Date Rebuilt	
		2G. Date Moved	
		2H. Demo Date	

2J. Historic Function

2K. Historic Sub-Function

Present Function
01 Domestic
01A Single Dwelling

Q. Area(s) of Significance/Contexts
030 Architecture
070 Community Planning and Development

NR Eligibility	Less than 50 years of age
-----------------------	---------------------------

Integrity
Excellent

Survey Report
Dutchtown Survey

Preparer	Survey Date
Historic Preservation Services, LLC	2002 -- 2003

2M. Resource Type	Building
--------------------------	----------

2N. Stories	
Primary Structure	1
Secondary Structure	

2O. Structural Systems
BF Balloon Frame

2P. Wall Materials
30 Brick: Veneer

2Q. Other Materials

2R. Roof Shapes
HP Hipped

2S. Roof Materials
99 Other: Composition Shingle

2T. Roof Features

2U. Foundation Materials
65 Concrete

2V. Porch Type
TQ Three-Quarter

2W. Plan Code
RC Rectangle

2Z. Sources
Sanborn maps, plat maps, and building permits.



D. Address / Location		
3305	Nebraska	Ave.
E. City St. Louis, MO 63118	B. County	191 St. Louis

2I. Owner's Name and Address (if Different)

A. Historic Name	
C. Other Name(s)	

N. Ownership	Private	<input checked="" type="checkbox"/>	Local	<input type="checkbox"/>	Federal	<input type="checkbox"/>	State	<input type="checkbox"/>	Mix	<input type="checkbox"/>
---------------------	---------	-------------------------------------	-------	--------------------------	---------	--------------------------	-------	--------------------------	-----	--------------------------

P. UTM X and Y Coordinates	741055.496573841	4275337.03955324
-----------------------------------	------------------	------------------

City Parcel Identification Number	150700110	Additional City Identification Number	150700110
--	-----------	--	-----------

2A. Architect / Builder / Designer / Engineer
C. F. Hall (1906)

2B. Architectural Style

2C. Property Type
52 Two-Family Flat

2D. Construction Date	1906		
2E. Alteration Dates	#Name	2F. Date Rebuilt	
		2G. Date Moved	
		2H. Demo Date	

2J. Historic Function
01 Domestic

2K. Historic Sub-Function
01B Multiple Dwelling

Present Function
01 Domestic
01B Multiple Dwelling

Q. Area(s) of Significance/Contexts
030 Architecture
070 Community Planning and Development

NR Eligibility	Contributing to district
-----------------------	--------------------------

Integrity
Excellent

Survey Report
Dutchtown Survey

Preparer	Survey Date
Historic Preservation Services, LLC	2002 -- 2003

2M. Resource Type	Building
--------------------------	----------

2N. Stories	
Primary Structure	2
Secondary Structure	

2O. Structural Systems
LB Load Bearing Brick

2P. Wall Materials
30 Brick

2Q. Other Materials

2R. Roof Shapes
FT Flat
PR Parapet

2S. Roof Materials
01 None Listed

2T. Roof Features

2U. Foundation Materials
40 Stone

2V. Porch Type
OB Other Bay: Balcony

2W. Plan Code
RC Rectangle

2Z. Sources
Sanborn maps, plat maps, and building permits.





D. Address / Location		
3306	Nebraska	Ave.
E. City St. Louis, MO 63118	B. County	191 St. Louis

2I. Owner's Name and Address (if Different)

A. Historic Name	
C. Other Name(s)	

N. Ownership	Private	<input checked="" type="checkbox"/>	Local	<input type="checkbox"/>	Federal	<input type="checkbox"/>	State	<input type="checkbox"/>	Mix	<input type="checkbox"/>
---------------------	---------	-------------------------------------	-------	--------------------------	---------	--------------------------	-------	--------------------------	-----	--------------------------

P. UTM X and Y Coordinates	741112.325798481	4275326.81782576
-----------------------------------	------------------	------------------

City Parcel Identification Number	151000160	Additional City Identification Number	151000160
--	-----------	--	-----------

2A. Architect / Builder / Designer / Engineer

2B. Architectural Style

2C. Property Type
19 Side Hall

2D. Construction Date	c.	1920
2E. Alteration Dates	#Name	2F. Date Rebuilt
		2G. Date Moved
		2H. Demo Date

2J. Historic Function
01 Domestic

2K. Historic Sub-Function
01B Multiple Dwelling

Present Function
01 Domestic
01B Multiple Dwelling

Q. Area(s) of Significance/Contexts
030 Architecture
070 Community Planning and Development

NR Eligibility	Contributing to district
-----------------------	--------------------------

Integrity
Good to Fair

Survey Report
Dutchtown Survey

Preparer	Survey Date
Historic Preservation Services, LLC	2002 -- 2003

2M. Resource Type	Building
--------------------------	----------

2N. Stories	
Primary Structure	2
Secondary Structure	

2O. Structural Systems
LB Load Bearing Brick

2P. Wall Materials
30 Brick

2Q. Other Materials

2R. Roof Shapes
FT Flat
PR Parapet

2S. Roof Materials
01 None Listed
99 Other: Composition Shingle

2T. Roof Features

2U. Foundation Materials
30 Brick

2V. Porch Type
OB Other Bay: Gable

2W. Plan Code
RC Rectangle

2Z. Sources
Sanborn maps, plat maps, and building permits.



D. Address / Location		
3308	Nebraska	Ave.
E. City St. Louis, MO 63118	B. County	191 St. Louis

2I. Owner's Name and Address (if Different)

A. Historic Name	
C. Other Name(s)	

N. Ownership	Private	<input checked="" type="checkbox"/>	Local	<input type="checkbox"/>	Federal	<input type="checkbox"/>	State	<input type="checkbox"/>	Mix	<input type="checkbox"/>
---------------------	---------	-------------------------------------	-------	--------------------------	---------	--------------------------	-------	--------------------------	-----	--------------------------

P. UTM X and Y Coordinates	741111.098616405	4275318.82058215
-----------------------------------	------------------	------------------

City Parcel Identification Number	151000150	Additional City Identification Number	151000150
--	-----------	--	-----------

2A. Architect / Builder / Designer / Engineer

2B. Architectural Style

2C. Property Type
52 2-Family Flat

2D. Construction Date	c.	1900
2E. Alteration Dates	#Name	2F. Date Rebuilt
		2G. Date Moved
		2H. Demo Date

2J. Historic Function
01 Domestic

2K. Historic Sub-Function
01B Multiple Dwelling

Present Function
01 Domestic
01B Multiple Dwelling

Q. Area(s) of Significance/Contexts
030 Architecture
070 Community Planning and Development

NR Eligibility	Contributing to district
-----------------------	--------------------------

Integrity
Good to Fair

Survey Report
Dutchtown Survey

Preparer	Survey Date
Historic Preservation Services, LLC	2002 -- 2003

2M. Resource Type	Building
--------------------------	----------

2N. Stories	
Primary Structure	2
Secondary Structure	

2O. Structural Systems
LB Load Bearing Brick

2P. Wall Materials
30 Brick

2Q. Other Materials

2R. Roof Shapes
FT Flat
PR Parapet

2S. Roof Materials
01 None Listed
99 Other: Composition Shingle

2T. Roof Features

2U. Foundation Materials
40 Stone

2V. Porch Type
SI Side: Shed

2W. Plan Code
LS L-Shape

2Z. Sources
Sanborn maps, plat maps, and building permits.



D. Address / Location		
3309-11	Nebraska	Ave.
E. City St. Louis, MO 63118	B. County	191 St. Louis

2I. Owner's Name and Address (if Different)

A. Historic Name	
C. Other Name(s)	

N. Ownership	Private	<input checked="" type="checkbox"/>	Local	<input type="checkbox"/>	Federal	<input type="checkbox"/>	State	<input type="checkbox"/>	Mix	<input type="checkbox"/>
---------------------	---------	-------------------------------------	-------	--------------------------	---------	--------------------------	-------	--------------------------	-----	--------------------------

P. UTM X and Y Coordinates	741053.337566538	4275321.18128949
-----------------------------------	------------------	------------------

City Parcel Identification Number	150700120	Additional City Identification Number	150700120
--	-----------	--	-----------

--

2A. Architect / Builder / Designer / Engineer

2B. Architectural Style

2C. Property Type
53 4-Family Flat

2D. Construction Date	c.	1905
2E. Alteration Dates	#Name	2F. Date Rebuilt
		2G. Date Moved
		2H. Demo Date

2J. Historic Function
01 Domestic

2K. Historic Sub-Function
01B Multiple Dwelling

Present Function
01 Domestic
01B Multiple Dwelling

Q. Area(s) of Significance/Contexts
030 Architecture
070 Community Planning and Development

NR Eligibility	Contributing to district
-----------------------	--------------------------

Integrity
Excellent

Survey Report
Dutchtown Survey

Preparer	Survey Date
Historic Preservation Services, LLC	2002 -- 2003

2M. Resource Type	Building
--------------------------	----------

2N. Stories	
Primary Structure	2
Secondary Structure	

2O. Structural Systems
LB Load Bearing Brick

2P. Wall Materials
30 Brick

2Q. Other Materials

2R. Roof Shapes
FT Flat
PR Parapet
GB Gable: Side

2S. Roof Materials
01 None Listed
99 Other: Composition Shingle

2T. Roof Features

2U. Foundation Materials
40 Stone

2V. Porch Type
R1 Recessed-1 Story
RS Rear Stair

2W. Plan Code
SQ Square

2Z. Sources
Sanborn maps, plat maps, and building permits.









D. Address / Location		
3310	Nebraska	Ave.
E. City St. Louis, MO 63118	B. County	191 St. Louis

2I. Owner's Name and Address (if Different)

A. Historic Name	
C. Other Name(s)	

N. Ownership	Private	<input checked="" type="checkbox"/>	Local	<input type="checkbox"/>	Federal	<input type="checkbox"/>	State	<input type="checkbox"/>	Mix	<input type="checkbox"/>
---------------------	---------	-------------------------------------	-------	--------------------------	---------	--------------------------	-------	--------------------------	-----	--------------------------

P. UTM X and Y Coordinates	741110.238803376	4275311.05954818
-----------------------------------	------------------	------------------

City Parcel Identification Number	151000140	Additional City Identification Number	151000140
--	-----------	--	-----------

2A. Architect / Builder / Designer / Engineer
P. Wink (1923)

2B. Architectural Style

2C. Property Type
14 Shotgun

2D. Construction Date	c.	1900
2E. Alteration Dates	#Name	2F. Date Rebuilt
		2G. Date Moved
		2H. Demo Date

2J. Historic Function
01 Domestic

2K. Historic Sub-Function
01B Multiple Dwelling

Present Function
01 Domestic
01B Multiple Dwelling

Q. Area(s) of Significance/Contexts
030 Architecture
070 Community Planning and Development

NR Eligibility	Contributing to district
-----------------------	--------------------------

Integrity
Good to Fair

Survey Report
Dutchtown Survey

Preparer	Survey Date
Historic Preservation Services, LLC	2002 -- 2003

2M. Resource Type	Building
--------------------------	----------

2N. Stories	
Primary Structure	1
Secondary Structure	

2O. Structural Systems
LB Load Bearing Brick

2P. Wall Materials
30 Brick

2Q. Other Materials
43 Limestone

2R. Roof Shapes
FT Flat
PR Parapet

2S. Roof Materials
01 None Listed
99 Other: Composition Shingle

2T. Roof Features

2U. Foundation Materials
43 Limestone

2V. Porch Type
SI Side

2W. Plan Code
LS L-Shape

2Z. Sources
Sanborn maps, plat maps, and building permits.



1300

3310

STOP



D. Address / Location		
3312	Nebraska	Ave.
E. City St. Louis, MO 63118	B. County 191 St. Louis	

2I. Owner's Name and Address (if Different)

A. Historic Name	
C. Other Name(s)	

N. Ownership	Private	<input checked="" type="checkbox"/>	Local	<input type="checkbox"/>	Federal	<input type="checkbox"/>	State	<input type="checkbox"/>	Mix	<input type="checkbox"/>
---------------------	---------	-------------------------------------	-------	--------------------------	---------	--------------------------	-------	--------------------------	-----	--------------------------

P. UTM X and Y Coordinates	741109.090662859	4275303.73739761
-----------------------------------	------------------	------------------

City Parcel Identification Number	151000130	Additional City Identification Number	151000130
--	-----------	--	-----------

2A. Architect / Builder / Designer / Engineer

2B. Architectural Style

2C. Property Type
14 Shotgun

2D. Construction Date	c.	1900
2E. Alteration Dates	#Name	2F. Date Rebuilt
		2G. Date Moved
		2H. Demo Date

2J. Historic Function
01 Domestic

2K. Historic Sub-Function
01B Multiple Dwelling

Present Function
01 Domestic
01B Multiple Dwelling

Q. Area(s) of Significance/Contexts
030 Architecture
070 Community Planning and Development

NR Eligibility	Contributing to district
-----------------------	--------------------------

Integrity
Good to Fair

Survey Report
Dutchtown Survey

Preparer	Survey Date
Historic Preservation Services, LLC	2002 -- 2003

2M. Resource Type	Building
--------------------------	----------

2N. Stories	
Primary Structure	1
Secondary Structure	

2O. Structural Systems
LB Load Bearing Brick

2P. Wall Materials
30 Brick

2Q. Other Materials
43 Limestone

2R. Roof Shapes
FT Flat
PR Parapet

2S. Roof Materials
01 None Listed

2T. Roof Features

2U. Foundation Materials
40 Stone

2V. Porch Type
AW Awning

2W. Plan Code
RC Rectangle

2Z. Sources
Sanborn maps, plat maps, and building permits.



D. Address / Location		
3313	Nebraska	Ave.
E. City St. Louis, MO 63118	B. County	191 St. Louis

2I. Owner's Name and Address (if Different)

A. Historic Name	
C. Other Name(s)	

N. Ownership	Private	<input checked="" type="checkbox"/>	Local	<input type="checkbox"/>	Federal	<input type="checkbox"/>	State	<input type="checkbox"/>	Mix	<input type="checkbox"/>
---------------------	---------	-------------------------------------	-------	--------------------------	---------	--------------------------	-------	--------------------------	-----	--------------------------

P. UTM X and Y Coordinates	741051.333840018	4275307.73319249
-----------------------------------	------------------	------------------

City Parcel Identification Number	150700130	Additional City Identification Number	150700130
--	-----------	--	-----------

2A. Architect / Builder / Designer / Engineer

2B. Architectural Style

2C. Property Type
52 Two-Family Flat

2D. Construction Date	c.	1905
2E. Alteration Dates	#Name	2F. Date Rebuilt
		2G. Date Moved
		2H. Demo Date

2J. Historic Function
01 Domestic

2K. Historic Sub-Function
01B Multiple Dwelling

Present Function
01 Domestic
01B Multiple Dwelling

Q. Area(s) of Significance/Contexts
030 Architecture
070 Community Planning and Development

NR Eligibility	Non-contributing to district
-----------------------	------------------------------

Integrity
Poor

Survey Report
Dutchtown Survey

Preparer	Survey Date
Historic Preservation Services, LLC	2002 -- 2003

2M. Resource Type	Building
--------------------------	----------

2N. Stories	
Primary Structure	2
Secondary Structure	

2O. Structural Systems
LB Load Bearing Brick

2P. Wall Materials
30 Brick
99 Other: PermaStone

2Q. Other Materials

2R. Roof Shapes
FT Flat
PR Parapet

2S. Roof Materials
01 None Listed

2T. Roof Features

2U. Foundation Materials
40 Stone

2V. Porch Type
OB Other Bay

2W. Plan Code
RC Rectangle

2Z. Sources
Sanborn maps, plat maps, and building permits.





D. Address / Location		
3314	Nebraska	Ave.
E. City St. Louis, MO 63118	B. County	191 St. Louis

2I. Owner's Name and Address (if Different)

A. Historic Name	
C. Other Name(s)	

N. Ownership	Private	<input checked="" type="checkbox"/>	Local	<input type="checkbox"/>	Federal	<input type="checkbox"/>	State	<input type="checkbox"/>	Mix	<input type="checkbox"/>
---------------------	---------	-------------------------------------	-------	--------------------------	---------	--------------------------	-------	--------------------------	-----	--------------------------

P. UTM X and Y Coordinates	741108.08298938	4275296.1667079
-----------------------------------	-----------------	-----------------

City Parcel Identification Number	151000120	Additional City Identification Number	151000120
--	-----------	--	-----------

2A. Architect / Builder / Designer / Engineer

2B. Architectural Style

2C. Property Type
19 Side Hall

2D. Construction Date	c.	1905
2E. Alteration Dates	#Name	2F. Date Rebuilt
		2G. Date Moved
		2H. Demo Date

2J. Historic Function
01 Domestic

2K. Historic Sub-Function
01B Multiple Dwelling

Present Function
01 Domestic
01B Multiple Dwelling

Q. Area(s) of Significance/Contexts
030 Architecture
070 Community Planning and Development

NR Eligibility	Contributing to district
-----------------------	--------------------------

Integrity
Excellent

Survey Report
Dutchtown Survey

Preparer	Survey Date
Historic Preservation Services, LLC	2002 -- 2003

2M. Resource Type	Building
--------------------------	----------

2N. Stories	
Primary Structure	2
Secondary Structure	

2O. Structural Systems
LB Load Bearing Brick

2P. Wall Materials
30 Brick

2Q. Other Materials
43 Limestone

2R. Roof Shapes
FT Flat
PR Parapet

2S. Roof Materials
01 None Listed

2T. Roof Features

2U. Foundation Materials
30 Brick

2V. Porch Type
R1 Recessed-1 Story

2W. Plan Code
LS L-Shape

2Z. Sources
Sanborn maps, plat maps, and building permits.





D. Address / Location		
3315	Nebraska	Ave.
E. City	St. Louis, MO 63118	B. County 191 St. Louis

2I. Owner's Name and Address (if Different)

A. Historic Name	
C. Other Name(s)	

N. Ownership	Private		Local		Federal		State		Mix	
---------------------	---------	--	-------	--	---------	--	-------	--	-----	--

P. UTM X and Y Coordinates		
-----------------------------------	--	--

City Parcel Identification Number		Additional City Identification Number	
--	--	--	--

--

2A. Architect / Builder / Designer / Engineer

2B. Architectural Style

2C. Property Type

2D. Construction Date			
2E. Alteration Dates	#Name	2F. Date Rebuilt	
		2G. Date Moved	
		2H. Demo Date	

2J. Historic Function

2K. Historic Sub-Function

Present Function

Q. Area(s) of Significance/Contexts

NR Eligibility	
-----------------------	--

Integrity

Survey Report

Preparer	Survey Date

2M. Resource Type	
--------------------------	--

2N. Stories	
Primary Structure	
Secondary Structure	

2O. Structural Systems

2P. Wall Materials

2Q. Other Materials

2R. Roof Shapes

2S. Roof Materials

2T. Roof Features

2U. Foundation Materials

2V. Porch Type

2W. Plan Code

2Z. Sources



3375

NO TRESPASSING
NO LOITERING

D. Address / Location		
3316	Nebraska	Ave.
E. City St. Louis, MO 63118	B. County 191 St. Louis	

2I. Owner's Name and Address (if Different)

A. Historic Name	
C. Other Name(s)	

N. Ownership	Private	<input checked="" type="checkbox"/>	Local	<input type="checkbox"/>	Federal	<input type="checkbox"/>	State	<input type="checkbox"/>	Mix	<input type="checkbox"/>
---------------------	---------	-------------------------------------	-------	--------------------------	---------	--------------------------	-------	--------------------------	-----	--------------------------

P. UTM X and Y Coordinates	741107.228549213	4275288.48695433
-----------------------------------	------------------	------------------

City Parcel Identification Number	151000110	Additional City Identification Number	151000110
--	-----------	--	-----------

2A. Architect / Builder / Designer / Engineer
G. Kappler (1903)

2B. Architectural Style

2C. Property Type
19 Side Hall

2D. Construction Date		1903
2E. Alteration Dates	#Name	2F. Date Rebuilt
		2G. Date Moved
		2H. Demo Date

2J. Historic Function
01 Domestic

2K. Historic Sub-Function
01B Multiple Dwelling

Present Function
01 Domestic
01B Multiple Dwelling

Q. Area(s) of Significance/Contexts
030 Architecture
070 Community Planning and Development

NR Eligibility	Contributing to district
-----------------------	--------------------------

Integrity
Good to Fair

Survey Report
Dutchtown Survey

Preparer	Survey Date
Historic Preservation Services, LLC	2002 -- 2003

2M. Resource Type	Building
--------------------------	----------

2N. Stories	
Primary Structure	2
Secondary Structure	

2O. Structural Systems
LB Load Bearing Brick

2P. Wall Materials
30 Brick

2Q. Other Materials
43 Limestone

2R. Roof Shapes
FT Flat
PR Parapet

2S. Roof Materials
01 None Listed
99 Other: Composition Shingle

2T. Roof Features

2U. Foundation Materials
30 Brick

2V. Porch Type
OB Other Bay: Gable

2W. Plan Code
RC Rectangle

2Z. Sources
Sanborn maps, plat maps, and building permits.



D. Address / Location		
3317	Nebraska	Ave.
E. City	St. Louis, MO 63118	B. County 191 St. Louis

2I. Owner's Name and Address (if Different)

A. Historic Name	
C. Other Name(s)	

N. Ownership	Private	<input checked="" type="checkbox"/>	Local	<input type="checkbox"/>	Federal	<input type="checkbox"/>	State	<input type="checkbox"/>	Mix	<input type="checkbox"/>
---------------------	---------	-------------------------------------	-------	--------------------------	---------	--------------------------	-------	--------------------------	-----	--------------------------

P. UTM X and Y Coordinates	741049.440231857	4275293.23594324
-----------------------------------	------------------	------------------

City Parcel Identification Number	150700150	Additional City Identification Number	150700150
--	-----------	--	-----------

2A. Architect / Builder / Designer / Engineer

2B. Architectural Style

2C. Property Type
14 Shotgun

2D. Construction Date		c.	1955
2E. Alteration Dates	#Name	2F. Date Rebuilt	
		2G. Date Moved	
		2H. Demo Date	

2J. Historic Function

2K. Historic Sub-Function

Present Function
01 Domestic
01A Single Dwelling

Q. Area(s) of Significance/Contexts
030 Architecture
070 Community Planning and Development

NR Eligibility	Less than 50 years of age
-----------------------	---------------------------

Integrity
Excellent

Survey Report
Dutchtown Survey

Preparer	Survey Date
Historic Preservation Services, LLC	2002 -- 2003

2M. Resource Type	Building
--------------------------	----------

2N. Stories	
Primary Structure	1
Secondary Structure	

2O. Structural Systems
BF Balloon Frame

2P. Wall Materials
30 Brick: Veneer

2Q. Other Materials

2R. Roof Shapes
HP Hipped

2S. Roof Materials
99 Other: Composition Shingle

2T. Roof Features

2U. Foundation Materials
65 Concrete

2V. Porch Type
ST Stoop

2W. Plan Code
RC Rectangle

2Z. Sources
Sanborn maps, plat maps, and building permits.





D. Address / Location		
3318	Nebraska	Ave.
E. City St. Louis, MO 63118	B. County	191 St. Louis

2I. Owner's Name and Address (if Different)

A. Historic Name	
C. Other Name(s)	

N. Ownership	Private	<input checked="" type="checkbox"/>	Local	<input type="checkbox"/>	Federal	<input type="checkbox"/>	State	<input type="checkbox"/>	Mix	<input type="checkbox"/>
---------------------	---------	-------------------------------------	-------	--------------------------	---------	--------------------------	-------	--------------------------	-----	--------------------------

P. UTM X and Y Coordinates	741106.070374868	4275280.81275296
-----------------------------------	------------------	------------------

City Parcel Identification Number	151000100	Additional City Identification Number	151000100
--	-----------	--	-----------

2A. Architect / Builder / Designer / Engineer

2B. Architectural Style

2C. Property Type
52 2-Family Flat

2D. Construction Date	c.	1895
2E. Alteration Dates	#Name	2F. Date Rebuilt
		2G. Date Moved
		2H. Demo Date

2J. Historic Function
01 Domestic

2K. Historic Sub-Function
01B Multiple Dwelling

Present Function
01 Domestic
01B Multiple Dwelling

Q. Area(s) of Significance/Contexts
030 Architecture
070 Community Planning and Development

NR Eligibility	Contributing to district
-----------------------	--------------------------

Integrity
Good to Fair

Survey Report
Dutchtown Survey

Preparer	Survey Date
Historic Preservation Services, LLC	2002 -- 2003

2M. Resource Type	Building
--------------------------	----------

2N. Stories	
Primary Structure	2
Secondary Structure	

2O. Structural Systems
LB Load Bearing Brick

2P. Wall Materials
30 Brick

2Q. Other Materials

2R. Roof Shapes
FT Flat
PR Parapet

2S. Roof Materials
01 None Listed

2T. Roof Features

2U. Foundation Materials
40 Stone

2V. Porch Type
SI Side

2W. Plan Code
RC Rectangle

2Z. Sources
Sanborn maps, plat maps, and building permits.





D. Address / Location		
3320	Nebraska	Ave.
E. City St. Louis, MO 63118	B. County	191 St. Louis

2I. Owner's Name and Address (if Different)

A. Historic Name	
C. Other Name(s)	

N. Ownership	Private	<input checked="" type="checkbox"/>	Local	<input type="checkbox"/>	Federal	<input type="checkbox"/>	State	<input type="checkbox"/>	Mix	<input type="checkbox"/>
---------------------	---------	-------------------------------------	-------	--------------------------	---------	--------------------------	-------	--------------------------	-----	--------------------------

P. UTM X and Y Coordinates	741104.96842923	4275273.21318731
-----------------------------------	-----------------	------------------

City Parcel Identification Number	151000090	Additional City Identification Number	151000090
--	-----------	--	-----------

2A. Architect / Builder / Designer / Engineer

2B. Architectural Style
43 Second Empire Mansard

2C. Property Type
56 Triplex

2D. Construction Date	c.	1885
2E. Alteration Dates	#Name	2F. Date Rebuilt
		2G. Date Moved
		2H. Demo Date

2J. Historic Function
01 Domestic

2K. Historic Sub-Function
01B Multiple Dwelling

Present Function
01 Domestic
01B Multiple Dwelling

Q. Area(s) of Significance/Contexts
030 Architecture
070 Community Planning and Development

NR Eligibility	Contributing to district
-----------------------	--------------------------

Integrity
Good to Fair

Survey Report
Dutchtown Survey

Preparer	Survey Date
Historic Preservation Services, LLC	2002 -- 2003

2M. Resource Type	Building
--------------------------	----------

2N. Stories	
Primary Structure	3
Secondary Structure	

2O. Structural Systems
LB Load Bearing Brick

2P. Wall Materials
30 Brick

2Q. Other Materials

2R. Roof Shapes
FT Flat
PR Parapet
MN Mansard

2S. Roof Materials
01 None Listed
22 Shingle Decorative

2T. Roof Features
DR Dormer: Pediment

2U. Foundation Materials
43 Limestone

2V. Porch Type
SI Side: Stoop

2W. Plan Code
RC Rectangle

2Z. Sources
Sanborn maps, plat maps, and building permits.



6320

D. Address / Location		
3322	Nebraska	Ave.
E. City St. Louis, MO 63118	B. County	191 St. Louis

2I. Owner's Name and Address (if Different)

A. Historic Name	
C. Other Name(s)	

N. Ownership	Private	<input checked="" type="checkbox"/>	Local	<input type="checkbox"/>	Federal	<input type="checkbox"/>	State	<input type="checkbox"/>	Mix	<input type="checkbox"/>
---------------------	---------	-------------------------------------	-------	--------------------------	---------	--------------------------	-------	--------------------------	-----	--------------------------

P. UTM X and Y Coordinates	741104.056680513	4275265.53355318
-----------------------------------	------------------	------------------

City Parcel Identification Number	151000080	Additional City Identification Number	151000080
--	-----------	--	-----------

2A. Architect / Builder / Designer / Engineer

2B. Architectural Style

2C. Property Type
14 Shotgun

2D. Construction Date	c.	1900
2E. Alteration Dates	#Name	2F. Date Rebuilt
		2G. Date Moved
		2H. Demo Date

2J. Historic Function
01 Domestic

2K. Historic Sub-Function
01A Single Dwelling

Present Function
01 Domestic
01A Single Dwelling

Q. Area(s) of Significance/Contexts
030 Architecture
070 Community Planning and Development

NR Eligibility	Contributing to district
-----------------------	--------------------------

Integrity
Good to Fair

Survey Report
Dutchtown Survey

Preparer	Survey Date
Historic Preservation Services, LLC	2002 -- 2003

2M. Resource Type	Building
--------------------------	----------

2N. Stories	
Primary Structure	1
Secondary Structure	

2O. Structural Systems
LB Load Bearing Brick

2P. Wall Materials
30 Brick

2Q. Other Materials
43 Limestone

2R. Roof Shapes
FT Flat
PR Parapet

2S. Roof Materials
01 None Listed

2T. Roof Features

2U. Foundation Materials
43 Limestone

2V. Porch Type
SI Side

2W. Plan Code
LS L-Shape

2Z. Sources
Sanborn maps, plat maps, and building permits.



3322

D. Address / Location		
3323-25	Nebraska	Ave.
E. City St. Louis, MO 63118	B. County	191 St. Louis

2I. Owner's Name and Address (if Different)

A. Historic Name	
C. Other Name(s)	

N. Ownership	Private	<input checked="" type="checkbox"/>	Local	<input type="checkbox"/>	Federal	<input type="checkbox"/>	State	<input type="checkbox"/>	Mix	<input type="checkbox"/>
---------------------	---------	-------------------------------------	-------	--------------------------	---------	--------------------------	-------	--------------------------	-----	--------------------------

P. UTM X and Y Coordinates	741047.961881424	4275282.17983778
-----------------------------------	------------------	------------------

City Parcel Identification Number	150700160	Additional City Identification Number	150700160
--	-----------	--	-----------

2A. Architect / Builder / Designer / Engineer
Wm. Cuba (1909)
E. Erdbrugger (1922)

2B. Architectural Style

2C. Property Type
53 Four-Family Flat

2D. Construction Date	1909		
2E. Alteration Dates	#Name	2F. Date Rebuilt	
		2G. Date Moved	
		2H. Demo Date	

2J. Historic Function
01 Domestic

2K. Historic Sub-Function
01B Multiple Dwelling

Present Function
01 Domestic
01B Multiple Dwelling

Q. Area(s) of Significance/Contexts
030 Architecture
070 Community Planning and Development

NR Eligibility	Contributing to district
-----------------------	--------------------------

Integrity
Excellent

Survey Report
Dutchtown Survey

Preparer	Survey Date
Historic Preservation Services, LLC	2002 -- 2003

2M. Resource Type	Building
--------------------------	----------

2N. Stories	
Primary Structure	2
Secondary Structure	

2O. Structural Systems
LB Load Bearing Brick

2P. Wall Materials
30 Brick

2Q. Other Materials

2R. Roof Shapes
FT Flat
PR Parapet

2S. Roof Materials
01 None Listed

2T. Roof Features

2U. Foundation Materials
40 Stone

2V. Porch Type
R1 Recessed-1 Story

2W. Plan Code
SQ Square

2Z. Sources
Sanborn maps, plat maps, and building permits.





D. Address / Location		
3327-29	Nebraska	Ave.
E. City St. Louis, MO 63118	B. County	191 St. Louis

2I. Owner's Name and Address (if Different)

A. Historic Name	
C. Other Name(s)	

N. Ownership	Private	<input checked="" type="checkbox"/>	Local	<input type="checkbox"/>	Federal	<input type="checkbox"/>	State	<input type="checkbox"/>	Mix	<input type="checkbox"/>
---------------------	---------	-------------------------------------	-------	--------------------------	---------	--------------------------	-------	--------------------------	-----	--------------------------

P. UTM X and Y Coordinates	741046.064651517	4275268.15020623
-----------------------------------	------------------	------------------

City Parcel Identification Number	150700170	Additional City Identification Number	150700170
--	-----------	--	-----------

2A. Architect / Builder / Designer / Engineer
Wm. Cuba (1908)

2B. Architectural Style

2C. Property Type
53 Four-Family Flat

2D. Construction Date	1908		
2E. Alteration Dates	#Name	2F. Date Rebuilt	
		2G. Date Moved	
		2H. Demo Date	

2J. Historic Function
01 Domestic

2K. Historic Sub-Function
01B Multiple Dwelling

Present Function
01 Domestic
01B Multiple Dwelling

Q. Area(s) of Significance/Contexts
030 Architecture
070 Community Planning and Development

NR Eligibility	Contributing to district
-----------------------	--------------------------

Integrity
Excellent

Survey Report
Dutchtown Survey

Preparer	Survey Date
Historic Preservation Services, LLC	2002 -- 2003

2M. Resource Type	Building
--------------------------	----------

2N. Stories	
Primary Structure	2
Secondary Structure	

2O. Structural Systems
UD Undetermined

2P. Wall Materials
30 Brick

2Q. Other Materials

2R. Roof Shapes
FT Flat
PR Parapet

2S. Roof Materials
01 None Listed

2T. Roof Features

2U. Foundation Materials
40 Stone

2V. Porch Type
R1 Recessed-1 Story

2W. Plan Code
SQ Square

2Z. Sources
Sanborn maps, plat maps, and building permits.





D. Address / Location		
3328	Nebraska	Ave.
E. City St. Louis, MO 63118	B. County	191 St. Louis

2I. Owner's Name and Address (if Different)

A. Historic Name	
C. Other Name(s)	

N. Ownership	Private	<input checked="" type="checkbox"/>	Local	<input type="checkbox"/>	Federal	<input type="checkbox"/>	State	<input type="checkbox"/>	Mix	<input type="checkbox"/>
---------------------	---------	-------------------------------------	-------	--------------------------	---------	--------------------------	-------	--------------------------	-----	--------------------------

P. UTM X and Y Coordinates	741103.001286657	4275257.91675224
-----------------------------------	------------------	------------------

City Parcel Identification Number	151000070	Additional City Identification Number	151000070
--	-----------	--	-----------

2A. Architect / Builder / Designer / Engineer

2B. Architectural Style

2C. Property Type
52 2-Family Flat

2D. Construction Date	c.	1900
2E. Alteration Dates	#Name	2F. Date Rebuilt
		2G. Date Moved
		2H. Demo Date

2J. Historic Function
01 Domestic

2K. Historic Sub-Function
01B Multiple Dwelling

Present Function
01 Domestic
01B Multiple Dwelling

Q. Area(s) of Significance/Contexts
030 Architecture
070 Community Planning and Development

NR Eligibility	Contributing to district
-----------------------	--------------------------

Integrity
Good to Fair

Survey Report
Dutchtown Survey

Preparer	Survey Date
Historic Preservation Services, LLC	2002 -- 2003

2M. Resource Type	Building
--------------------------	----------

2N. Stories	
Primary Structure	2
Secondary Structure	

2O. Structural Systems
LB Load Bearing Brick

2P. Wall Materials
30 Brick
43 Limestone

2Q. Other Materials

2R. Roof Shapes
FT Flat
PR Parapet

2S. Roof Materials
01 None Listed

2T. Roof Features

2U. Foundation Materials
43 Limestone

2V. Porch Type
SI Side

2W. Plan Code
RC Rectangle

2Z. Sources
Sanborn maps, plat maps, and building permits.



D. Address / Location		
3331	Nebraska	Ave.
E. City St. Louis, MO 63118	B. County 191 St. Louis	

2I. Owner's Name and Address (if Different)

A. Historic Name	
C. Other Name(s)	

N. Ownership	Private	<input checked="" type="checkbox"/>	Local	<input type="checkbox"/>	Federal	<input type="checkbox"/>	State	<input type="checkbox"/>	Mix	<input type="checkbox"/>
---------------------	---------	-------------------------------------	-------	--------------------------	---------	--------------------------	-------	--------------------------	-----	--------------------------

P. UTM X and Y Coordinates	741044.32429983	4275254.81107082
-----------------------------------	-----------------	------------------

City Parcel Identification Number	150700180	Additional City Identification Number	150700180
--	-----------	--	-----------

2A. Architect / Builder / Designer / Engineer
Wm. Schmidt (1906)

2B. Architectural Style

2C. Property Type
53 Four-Family Flat

2D. Construction Date		1906
2E. Alteration Dates	#Name	2F. Date Rebuilt
		2G. Date Moved
		2H. Demo Date

2J. Historic Function
01 Domestic

2K. Historic Sub-Function
01B Multiple Dwelling

Present Function
01 Domestic
01B Multiple Dwelling

Q. Area(s) of Significance/Contexts
030 Architecture
070 Community Planning and Development

NR Eligibility	Contributing to district
-----------------------	--------------------------

Integrity
Excellent

Survey Report
Dutchtown Survey

Preparer	Survey Date
Historic Preservation Services, LLC	2002 -- 2003

2M. Resource Type	Building
--------------------------	----------

2N. Stories	
Primary Structure	2
Secondary Structure	

2O. Structural Systems
LB Load Bearing Brick

2P. Wall Materials
30 Brick

2Q. Other Materials

2R. Roof Shapes
FT Flat
PR Parapet

2S. Roof Materials
01 None Listed

2T. Roof Features

2U. Foundation Materials
40 Stone

2V. Porch Type
R1 Recessed-1 Story

2W. Plan Code
SQ Square

2Z. Sources
Sanborn maps, plat maps, and building permits.





D. Address / Location		
3332	Nebraska	Ave.
E. City St. Louis, MO 63118	B. County	191 St. Louis

2I. Owner's Name and Address (if Different)

A. Historic Name	
C. Other Name(s)	

N. Ownership	Private	<input checked="" type="checkbox"/>	Local	<input type="checkbox"/>	Federal	<input type="checkbox"/>	State	<input type="checkbox"/>	Mix	<input type="checkbox"/>
---------------------	---------	-------------------------------------	-------	--------------------------	---------	--------------------------	-------	--------------------------	-----	--------------------------

P. UTM X and Y Coordinates	741102.054689357	4275250.49296772
-----------------------------------	------------------	------------------

City Parcel Identification Number	151000060	Additional City Identification Number	151000060
--	-----------	--	-----------

2A. Architect / Builder / Designer / Engineer

2B. Architectural Style

2C. Property Type
52 2-Family Flat

2D. Construction Date	c.	1900
2E. Alteration Dates	#Name	2F. Date Rebuilt
		2G. Date Moved
		2H. Demo Date

2J. Historic Function
01 Domestic

2K. Historic Sub-Function
01B Multiple Dwelling

Present Function
01 Domestic
01B Multiple Dwelling

Q. Area(s) of Significance/Contexts
030 Architecture
070 Community Planning and Development

NR Eligibility	Contributing to district
-----------------------	--------------------------

Integrity
Good to Fair

Survey Report
Dutchtown Survey

Preparer	Survey Date
Historic Preservation Services, LLC	2002 -- 2003

2M. Resource Type	Building
--------------------------	----------

2N. Stories	
Primary Structure	2
Secondary Structure	

2O. Structural Systems
LB Load Bearing Brick

2P. Wall Materials
30 Brick
43 Limestone

2Q. Other Materials

2R. Roof Shapes
FT Flat
PR Parapet

2S. Roof Materials
01 None Listed

2T. Roof Features

2U. Foundation Materials
40 Stone

2V. Porch Type
SI Side

2W. Plan Code
RC Rectangle

2Z. Sources
Sanborn maps, plat maps, and building permits.



5112

D. Address / Location		
3334	Nebraska	Ave.
E. City St. Louis, MO 63118	B. County 191 St. Louis	

2I. Owner's Name and Address (if Different)

A. Historic Name	
C. Other Name(s)	

N. Ownership	Private	<input checked="" type="checkbox"/>	Local	<input type="checkbox"/>	Federal	<input type="checkbox"/>	State	<input type="checkbox"/>	Mix	<input type="checkbox"/>
---------------------	---------	-------------------------------------	-------	--------------------------	---------	--------------------------	-------	--------------------------	-----	--------------------------

P. UTM X and Y Coordinates	741100.952817516	4275242.68723094
-----------------------------------	------------------	------------------

City Parcel Identification Number	151000050	Additional City Identification Number	151000050
--	-----------	--	-----------

2A. Architect / Builder / Designer / Engineer

2B. Architectural Style
43 Second Empire Mansard

2C. Property Type
19 Side Hall

2D. Construction Date	c.	1890
2E. Alteration Dates	#Name	2F. Date Rebuilt
		2G. Date Moved
		2H. Demo Date

2J. Historic Function
01 Domestic

2K. Historic Sub-Function

Present Function
01 Domestic

Q. Area(s) of Significance/Contexts
030 Architecture
070 Community Planning and Development

NR Eligibility	Contributing to district
-----------------------	--------------------------

Integrity
Excellent

Survey Report
Dutchtown Survey

Preparer	Survey Date
Historic Preservation Services, LLC	2002 -- 2003

2M. Resource Type	Building
--------------------------	----------

2N. Stories	
Primary Structure	2
Secondary Structure	

2O. Structural Systems
LB Load Bearing Brick

2P. Wall Materials
30 Brick

2Q. Other Materials

2R. Roof Shapes
FT Flat
PR Parapet
MN Mansard

2S. Roof Materials
01 None Listed
63 Asphalt

2T. Roof Features
DR Dormer: Pediment

2U. Foundation Materials
43 Limestone

2V. Porch Type
ST Stoop

2W. Plan Code
LS L-Shape

2Z. Sources
Sanborn maps, plat maps, and building permits.



D. Address / Location		
3336	Nebraska	Ave.
E. City St. Louis, MO 63118	B. County 191 St. Louis	

2I. Owner's Name and Address (if Different)

A. Historic Name	
C. Other Name(s)	

N. Ownership	Private	<input checked="" type="checkbox"/>	Local	<input type="checkbox"/>	Federal	<input type="checkbox"/>	State	<input type="checkbox"/>	Mix	<input type="checkbox"/>
---------------------	---------	-------------------------------------	-------	--------------------------	---------	--------------------------	-------	--------------------------	-----	--------------------------

P. UTM X and Y Coordinates	741099.704493907	4275235.39524632
-----------------------------------	------------------	------------------

City Parcel Identification Number	151000040	Additional City Identification Number	151000040
--	-----------	--	-----------

2A. Architect / Builder / Designer / Engineer

2B. Architectural Style
43 Second Empire Mansard

2C. Property Type
52 2-Family Flat

2D. Construction Date	c.	1890
2E. Alteration Dates	#Name	2F. Date Rebuilt
		2G. Date Moved
		2H. Demo Date

2J. Historic Function
01 Domestic

2K. Historic Sub-Function
01B Multiple Dwelling

Present Function
01 Domestic
01B Multiple Dwelling

Q. Area(s) of Significance/Contexts
030 Architecture
070 Community Planning and Development

NR Eligibility	Contributing to district
-----------------------	--------------------------

Integrity
Excellent

Survey Report
Dutchtown Survey

Preparer	Survey Date
Historic Preservation Services, LLC	2002 -- 2003

2M. Resource Type	Building
--------------------------	----------

2N. Stories	
Primary Structure	3
Secondary Structure	

2O. Structural Systems
LB Load Bearing Brick

2P. Wall Materials
30 Brick

2Q. Other Materials

2R. Roof Shapes
FT Flat
PR Parapet
MN Mansard

2S. Roof Materials
01 None Listed
22 Shingle Decorative

2T. Roof Features
DR Dormer: Pediment

2U. Foundation Materials
43 Limestone

2V. Porch Type
SI Side

2W. Plan Code
LS L-Shape

2Z. Sources
Sanborn maps, plat maps, and building permits.



D. Address / Location		
3337-39	Nebraska	Ave.
E. City St. Louis, MO 63118	B. County 191 St. Louis	

2I. Owner's Name and Address (if Different)

A. Historic Name	
C. Other Name(s)	

N. Ownership	Private	<input checked="" type="checkbox"/>	Local	<input type="checkbox"/>	Federal	<input type="checkbox"/>	State	<input type="checkbox"/>	Mix	<input type="checkbox"/>
---------------------	---------	-------------------------------------	-------	--------------------------	---------	--------------------------	-------	--------------------------	-----	--------------------------

P. UTM X and Y Coordinates	741042.299903388	4275240.045573
-----------------------------------	------------------	----------------

City Parcel Identification Number	150700190	Additional City Identification Number	150700190
--	-----------	--	-----------

2A. Architect / Builder / Designer / Engineer
Victor A. B. Co. (1907)

2B. Architectural Style

2C. Property Type
53 Four-Family Flat

2D. Construction Date		1907
2E. Alteration Dates	#Name	2F. Date Rebuilt
		2G. Date Moved
		2H. Demo Date

2J. Historic Function
01 Domestic

2K. Historic Sub-Function
01B Multiple Dwelling

Present Function
01 Domestic
01B Multiple Dwelling

Q. Area(s) of Significance/Contexts
030 Architecture
070 Community Planning and Development

NR Eligibility	Contributing to district
-----------------------	--------------------------

Integrity
Excellent

Survey Report
Dutchtown Survey

Preparer	Survey Date
Historic Preservation Services, LLC	2002 -- 2003

2M. Resource Type	Building
--------------------------	----------

2N. Stories	
Primary Structure	2
Secondary Structure	

2O. Structural Systems
LB Load Bearing Brick

2P. Wall Materials
30 Brick

2Q. Other Materials

2R. Roof Shapes
FT Flat
PR Parapet

2S. Roof Materials
01 None Listed

2T. Roof Features

2U. Foundation Materials
40 Stone

2V. Porch Type
R1 Recessed-1 Story

2W. Plan Code
RC Rectangle

2Z. Sources
Sanborn maps, plat maps, and building permits.







D. Address / Location		
3338	Nebraska	Ave.
E. City St. Louis, MO 63118	B. County 191 St. Louis	

2I. Owner's Name and Address (if Different)

A. Historic Name	
C. Other Name(s)	

N. Ownership	Private	<input checked="" type="checkbox"/>	Local	<input type="checkbox"/>	Federal	<input type="checkbox"/>	State	<input type="checkbox"/>	Mix	<input type="checkbox"/>
---------------------	---------	-------------------------------------	-------	--------------------------	---------	--------------------------	-------	--------------------------	-----	--------------------------

P. UTM X and Y Coordinates	741099.245178262	4275227.87480938
-----------------------------------	------------------	------------------

City Parcel Identification Number	151000030	Additional City Identification Number	151000030
--	-----------	--	-----------

2A. Architect / Builder / Designer / Engineer

2B. Architectural Style

2C. Property Type
52 2-Family Flat

2D. Construction Date	c.	1895
2E. Alteration Dates	#Name	2F. Date Rebuilt
		2G. Date Moved
		2H. Demo Date

2J. Historic Function
01 Domestic

2K. Historic Sub-Function
01B Multiple Dwelling

Present Function
01 Domestic
01B Multiple Dwelling

Q. Area(s) of Significance/Contexts
030 Architecture
070 Community Planning and Development

NR Eligibility	Contributing to district
-----------------------	--------------------------

Integrity
Excellent

Survey Report
Dutchtown Survey

Preparer	Survey Date
Historic Preservation Services, LLC	2002 -- 2003

2M. Resource Type	Building
--------------------------	----------

2N. Stories	
Primary Structure	2
Secondary Structure	

2O. Structural Systems
LB Load Bearing Brick

2P. Wall Materials
30 Brick

2Q. Other Materials

2R. Roof Shapes
FT Flat
PR Parapet

2S. Roof Materials
01 None Listed

2T. Roof Features

2U. Foundation Materials
43 Limestone

2V. Porch Type
SI Side

2W. Plan Code
LS L-Shape

2Z. Sources
Sanborn maps, plat maps, and building permits.



3331

D. Address / Location		
3340	Nebraska	Ave.
E. City St. Louis, MO 63118	B. County 191 St. Louis	

2I. Owner's Name and Address (if Different)

A. Historic Name	
C. Other Name(s)	

N. Ownership	Private	<input checked="" type="checkbox"/>	Local	<input type="checkbox"/>	Federal	<input type="checkbox"/>	State	<input type="checkbox"/>	Mix	<input type="checkbox"/>
---------------------	---------	-------------------------------------	-------	--------------------------	---------	--------------------------	-------	--------------------------	-----	--------------------------

P. UTM X and Y Coordinates	741097.803397431	4275220.14449148
-----------------------------------	------------------	------------------

City Parcel Identification Number	151000020	Additional City Identification Number	151000020
--	-----------	--	-----------

2A. Architect / Builder / Designer / Engineer
Jno. F. (Sic)

2B. Architectural Style
Unknown

2C. Property Type

2D. Construction Date	c.	1907
------------------------------	----	------

2E. Alteration Dates	#Name	2F. Date Rebuilt	
		2G. Date Moved	
		2H. Demo Date	

2J. Historic Function
01 Domestic

2K. Historic Sub-Function

Present Function
01 Domestic

Q. Area(s) of Significance/Contexts
030 Architecture
070 Community Planning and Development

NR Eligibility	Contributing to district
-----------------------	--------------------------

Integrity
Excellent

Survey Report
Dutchtown Survey

Preparer	Survey Date
Historic Preservation Services, LLC	2002 -- 2003

2M. Resource Type	Building
--------------------------	----------

2N. Stories
Primary Structure
Secondary Structure

2O. Structural Systems
UD Undetermined

2P. Wall Materials
01 None Listed

2Q. Other Materials

2R. Roof Shapes
01 None Listed

2S. Roof Materials
01 None Listed

2T. Roof Features

2U. Foundation Materials
01 None Listed

2V. Porch Type
01 None Listed

2W. Plan Code
01 None Listed

2Z. Sources
Sanborn maps, plat maps, and building permits.



D. Address / Location		
3341-43	Nebraska	Ave.
E. City St. Louis, MO 63118	B. County	191 St. Louis

2I. Owner's Name and Address (if Different)

A. Historic Name	
C. Other Name(s)	

N. Ownership	Private	<input checked="" type="checkbox"/>	Local	<input type="checkbox"/>	Federal	<input type="checkbox"/>	State	<input type="checkbox"/>	Mix	<input type="checkbox"/>
---------------------	---------	-------------------------------------	-------	--------------------------	---------	--------------------------	-------	--------------------------	-----	--------------------------

P. UTM X and Y Coordinates	741039.954872074	4275223.36602959
-----------------------------------	------------------	------------------

City Parcel Identification Number	150700200	Additional City Identification Number	150700200
--	-----------	--	-----------

--

2A. Architect / Builder / Designer / Engineer
C. F. Hall (1906)

2B. Architectural Style

2C. Property Type
53 Four-Family Flat

2D. Construction Date	1906
------------------------------	------

2E. Alteration Dates	#Name	2F. Date Rebuilt	
		2G. Date Moved	
		2H. Demo Date	

2J. Historic Function
01 Domestic

2K. Historic Sub-Function
01B Multiple Dwelling

Present Function
01 Domestic
01B Multiple Dwelling

Q. Area(s) of Significance/Contexts
030 Architecture
070 Community Planning and Development

NR Eligibility	Contributing to district
-----------------------	--------------------------

Integrity
Excellent

Survey Report
Dutchtown Survey

Preparer	Survey Date
Historic Preservation Services, LLC	2002 -- 2003

2M. Resource Type	Building
--------------------------	----------

2N. Stories	
Primary Structure	2
Secondary Structure	

2O. Structural Systems
LB Load Bearing Brick

2P. Wall Materials
30 Brick

2Q. Other Materials

2R. Roof Shapes
FT Flat
PR Parapet

2S. Roof Materials
01 None Listed

2T. Roof Features

2U. Foundation Materials
40 Stone

2V. Porch Type
R1 Recessed-1 Story

2W. Plan Code
SQ Square

2Z. Sources
Sanborn maps, plat maps, and building permits.







3
3
4
1



D. Address / Location		
3342	Nebraska	Ave.
E. City St. Louis, MO 63118	B. County	191 St. Louis

2I. Owner's Name and Address (if Different)

A. Historic Name	
C. Other Name(s)	

N. Ownership	Private	<input checked="" type="checkbox"/>	Local	<input type="checkbox"/>	Federal	<input type="checkbox"/>	State	<input type="checkbox"/>	Mix	<input type="checkbox"/>
---------------------	---------	-------------------------------------	-------	--------------------------	---------	--------------------------	-------	--------------------------	-----	--------------------------

P. UTM X and Y Coordinates	741096.982666196	4275211.52983661
-----------------------------------	------------------	------------------

City Parcel Identification Number	151000010	Additional City Identification Number	151000010
--	-----------	--	-----------

2A. Architect / Builder / Designer / Engineer

2B. Architectural Style

2C. Property Type
52 2-Family Flat

2D. Construction Date	c.	1900
2E. Alteration Dates	#Name	2F. Date Rebuilt
		2G. Date Moved
		2H. Demo Date

2J. Historic Function
01 Domestic

2K. Historic Sub-Function
01B Multiple Dwelling

Present Function
01 Domestic
01B Multiple Dwelling

Q. Area(s) of Significance/Contexts
030 Architecture
070 Community Planning and Development

NR Eligibility	Contributing to district
-----------------------	--------------------------

Integrity
Excellent

Survey Report
Dutchtown Survey

Preparer	Survey Date
Historic Preservation Services, LLC	2002 -- 2003

2M. Resource Type	Building
--------------------------	----------

2N. Stories	
Primary Structure	2
Secondary Structure	

2O. Structural Systems
LB Load Bearing Brick

2P. Wall Materials
30 Brick

2Q. Other Materials

2R. Roof Shapes
FT Flat
PR Parapet

2S. Roof Materials
01 None Listed

2T. Roof Features

2U. Foundation Materials
43 Limestone

2V. Porch Type
SI Side: Shed

2W. Plan Code
RC Rectangle

2Z. Sources
Sanborn maps, plat maps, and building permits.



D. Address / Location		
3356	Nebraska	Ave.
E. City St. Louis, MO 63118	B. County	191 St. Louis

2I. Owner's Name and Address (if Different)

A. Historic Name	
C. Other Name(s)	

N. Ownership	Private		Local		Federal		State		Mix	
---------------------	---------	--	-------	--	---------	--	-------	--	-----	--

P. UTM X and Y Coordinates		
-----------------------------------	--	--

City Parcel Identification Number		Additional City Identification Number	
--	--	--	--

--

2A. Architect / Builder / Designer / Engineer

2B. Architectural Style

2C. Property Type

2D. Construction Date			
2E. Alteration Dates	#Name	2F. Date Rebuilt	
		2G. Date Moved	
		2H. Demo Date	

2J. Historic Function

2K. Historic Sub-Function

Present Function

Q. Area(s) of Significance/Contexts

NR Eligibility	
-----------------------	--

Integrity

Survey Report

Preparer	Survey Date

2M. Resource Type	
--------------------------	--

2N. Stories	
Primary Structure	
Secondary Structure	

2O. Structural Systems

2P. Wall Materials

2Q. Other Materials

2R. Roof Shapes

2S. Roof Materials

2T. Roof Features

2U. Foundation Materials

2V. Porch Type

2W. Plan Code

2Z. Sources



D. Address / Location		
3410	Nebraska	Ave.
E. City St. Louis, MO 63118	B. County 191 St. Louis	

2I. Owner's Name and Address (if Different)

A. Historic Name	
C. Other Name(s)	

N. Ownership	Private	<input checked="" type="checkbox"/>	Local	<input type="checkbox"/>	Federal	<input type="checkbox"/>	State	<input type="checkbox"/>	Mix	<input type="checkbox"/>
---------------------	---------	-------------------------------------	-------	--------------------------	---------	--------------------------	-------	--------------------------	-----	--------------------------

P. UTM X and Y Coordinates	741083.81952834	4275115.55520027
-----------------------------------	-----------------	------------------

City Parcel Identification Number	157300105	Additional City Identification Number	157300105
--	-----------	--	-----------

2A. Architect / Builder / Designer / Engineer

2B. Architectural Style

2C. Property Type
19 Side Hall (Townhouse)

2D. Construction Date	c.	1908
2E. Alteration Dates	#Name	2F. Date Rebuilt
		2G. Date Moved
		2H. Demo Date

2J. Historic Function
01 Domestic

2K. Historic Sub-Function

Present Function
01 Domestic

Q. Area(s) of Significance/Contexts
030 Architecture
070 Community Planning and Development

NR Eligibility	Non-contributing to district
-----------------------	------------------------------

Integrity
Poor

Survey Report
Dutchtown Survey

Preparer	Survey Date
Historic Preservation Services, LLC	2002 -- 2003

2M. Resource Type	Building
--------------------------	----------

2N. Stories	
Primary Structure	2
Secondary Structure	

2O. Structural Systems
LB Load Bearing Brick

2P. Wall Materials
30 Brick
99 Other: PermaStone

2Q. Other Materials

2R. Roof Shapes
FT Flat
PR Parapet

2S. Roof Materials
01 None Listed

2T. Roof Features

2U. Foundation Materials
40 Stone

2V. Porch Type
AW Awning

2W. Plan Code
RC Rectangle

2Z. Sources
Sanborn maps, plat maps, and building permits.



D. Address / Location		
3412	Nebraska	Ave.
E. City St. Louis, MO 63118	B. County	191 St. Louis

2I. Owner's Name and Address (if Different)

A. Historic Name	
C. Other Name(s)	

N. Ownership	Private	<input checked="" type="checkbox"/>	Local	<input type="checkbox"/>	Federal	<input type="checkbox"/>	State	<input type="checkbox"/>	Mix	<input type="checkbox"/>
---------------------	---------	-------------------------------------	-------	--------------------------	---------	--------------------------	-------	--------------------------	-----	--------------------------

P. UTM X and Y Coordinates	741082.538653581	4275106.675986
-----------------------------------	------------------	----------------

City Parcel Identification Number	157300100	Additional City Identification Number	157300100
--	-----------	--	-----------

2A. Architect / Builder / Designer / Engineer

2B. Architectural Style

2C. Property Type
14 Shotgun

2D. Construction Date		c.	1955
2E. Alteration Dates	#Name	2F. Date Rebuilt	
		2G. Date Moved	
		2H. Demo Date	

2J. Historic Function

2K. Historic Sub-Function

Present Function
01 Domestic
01A Single Dwelling

Q. Area(s) of Significance/Contexts
030 Architecture
070 Community Planning and Development

NR Eligibility	Less than 50 years of age
-----------------------	---------------------------

Integrity
Excellent

Survey Report
Dutchtown Survey

Preparer	Survey Date
Historic Preservation Services, LLC	2002 -- 2003

2M. Resource Type	Building
--------------------------	----------

2N. Stories	
Primary Structure	1
Secondary Structure	

2O. Structural Systems
UD Undetermined

2P. Wall Materials
30 Brick

2Q. Other Materials

2R. Roof Shapes
HP Hipped

2S. Roof Materials
99 Other: Composition Shingle

2T. Roof Features

2U. Foundation Materials
65 Concrete

2V. Porch Type
ST Stoop

2W. Plan Code
RC Rectangle

2Z. Sources
Sanborn maps, plat maps, and building permits.



D. Address / Location		
3415	Nebraska	Ave.
E. City St. Louis, MO 63118	B. County	191 St. Louis

2I. Owner's Name and Address (if Different)

A. Historic Name	
C. Other Name(s)	

N. Ownership	Private	<input checked="" type="checkbox"/>	Local	<input type="checkbox"/>	Federal	<input type="checkbox"/>	State	<input type="checkbox"/>	Mix	<input type="checkbox"/>
---------------------	---------	-------------------------------------	-------	--------------------------	---------	--------------------------	-------	--------------------------	-----	--------------------------

P. UTM X and Y Coordinates	741024.906323297	4275106.68917699
-----------------------------------	------------------	------------------

City Parcel Identification Number	157600260	Additional City Identification Number	157600260
--	-----------	--	-----------

2A. Architect / Builder / Designer / Engineer

2B. Architectural Style

2C. Property Type
19 Side Hall

2D. Construction Date	c.	1900
2E. Alteration Dates	#Name	2F. Date Rebuilt
		2G. Date Moved
		2H. Demo Date

2J. Historic Function
01 Domestic

2K. Historic Sub-Function

Present Function
01 Domestic

Q. Area(s) of Significance/Contexts
030 Architecture
070 Community Planning and Development

NR Eligibility	Contributing to district
-----------------------	--------------------------

Integrity
Good to Fair

Survey Report
Dutchtown Survey

Preparer	Survey Date
Historic Preservation Services, LLC	2002 -- 2003

2M. Resource Type	Building
--------------------------	----------

2N. Stories	
Primary Structure	2
Secondary Structure	

2O. Structural Systems
LB Load Bearing Brick

2P. Wall Materials
30 Brick

2Q. Other Materials

2R. Roof Shapes
FT Flat
PR Parapet

2S. Roof Materials
01 None Listed

2T. Roof Features

2U. Foundation Materials
40 Stone

2V. Porch Type
ST Stoop

2W. Plan Code
RC Rectangle

2Z. Sources
Sanborn maps, plat maps, and building permits.



D. Address / Location		
3416	Nebraska	Ave.
E. City St. Louis, MO 63118	B. County	191 St. Louis

2I. Owner's Name and Address (if Different)

A. Historic Name	
C. Other Name(s)	

N. Ownership	Private	<input checked="" type="checkbox"/>	Local	<input type="checkbox"/>	Federal	<input type="checkbox"/>	State	<input type="checkbox"/>	Mix	<input type="checkbox"/>
---------------------	---------	-------------------------------------	-------	--------------------------	---------	--------------------------	-------	--------------------------	-----	--------------------------

P. UTM X and Y Coordinates	741081.519003042	4275099.38743496
-----------------------------------	------------------	------------------

City Parcel Identification Number	157300090	Additional City Identification Number	157300090
--	-----------	--	-----------

2A. Architect / Builder / Designer / Engineer

2B. Architectural Style

2C. Property Type
52 Two-Family Flat

2D. Construction Date	c.	1900
2E. Alteration Dates	#Name	2F. Date Rebuilt
		2G. Date Moved
		2H. Demo Date

2J. Historic Function
01 Domestic

2K. Historic Sub-Function
01B Multiple Dwelling

Present Function
01 Domestic
01B Multiple Dwelling

Q. Area(s) of Significance/Contexts
030 Architecture
070 Community Planning and Development

NR Eligibility	Contributing to district
-----------------------	--------------------------

Integrity
Good to Fair

Survey Report
Dutchtown Survey

Preparer	Survey Date
Historic Preservation Services, LLC	2002 -- 2003

2M. Resource Type	Building
--------------------------	----------

2N. Stories	
Primary Structure	2
Secondary Structure	

2O. Structural Systems
LB Load Bearing Brick

2P. Wall Materials
30 Brick

2Q. Other Materials

2R. Roof Shapes
FT Flat
PR Parapet

2S. Roof Materials
01 None Listed

2T. Roof Features

2U. Foundation Materials
40 Stone

2V. Porch Type
R1 Recessed-1 Story

2W. Plan Code
RC Rectangle

2Z. Sources
Sanborn maps, plat maps, and building permits.



NOTARY
HERE

D. Address / Location		
3417	Nebraska	Ave.
E. City St. Louis, MO 63118	B. County	191 St. Louis

2I. Owner's Name and Address (if Different)

A. Historic Name	
C. Other Name(s)	

N. Ownership	Private	<input checked="" type="checkbox"/>	Local	<input type="checkbox"/>	Federal	<input type="checkbox"/>	State	<input type="checkbox"/>	Mix	<input type="checkbox"/>
---------------------	---------	-------------------------------------	-------	--------------------------	---------	--------------------------	-------	--------------------------	-----	--------------------------

P. UTM X and Y Coordinates	741023.520904067	4275096.66796279
-----------------------------------	------------------	------------------

City Parcel Identification Number	157600270	Additional City Identification Number	157600270
--	-----------	--	-----------

2A. Architect / Builder / Designer / Engineer

2B. Architectural Style
43 Second Empire Mansard

2C. Property Type
56 Triplex

2D. Construction Date	c.	1890
2E. Alteration Dates	#Name	2F. Date Rebuilt
		2G. Date Moved
		2H. Demo Date

2J. Historic Function
01 Domestic

2K. Historic Sub-Function
01B Multiple Dwelling

Present Function
01 Domestic
01B Multiple Dwelling

Q. Area(s) of Significance/Contexts
030 Architecture
070 Community Planning and Development

NR Eligibility	Contributing to district
-----------------------	--------------------------

Integrity
Good to Fair

Survey Report
Dutchtown Survey

Preparer	Survey Date
Historic Preservation Services, LLC	2002 -- 2003

2M. Resource Type	Building
--------------------------	----------

2N. Stories	
Primary Structure	3
Secondary Structure	

2O. Structural Systems
LB Load Bearing Brick

2P. Wall Materials
30 Brick

2Q. Other Materials

2R. Roof Shapes
FT Flat
PR Parapet
MN Mansard

2S. Roof Materials
01 None Listed
22 Shingle Decorative

2T. Roof Features
DR Dormer: Shed

2U. Foundation Materials
40 Stone

2V. Porch Type
SI Side

2W. Plan Code
LS L-Shape

2Z. Sources
Sanborn maps, plat maps, and building permits.



D. Address / Location		
3418	Nebraska	Ave.
E. City St. Louis, MO 63118	B. County 191 St. Louis	

2I. Owner's Name and Address (if Different)

A. Historic Name	
C. Other Name(s)	

N. Ownership	Private	<input checked="" type="checkbox"/>	Local	<input type="checkbox"/>	Federal	<input type="checkbox"/>	State	<input type="checkbox"/>	Mix	<input type="checkbox"/>
---------------------	---------	-------------------------------------	-------	--------------------------	---------	--------------------------	-------	--------------------------	-----	--------------------------

P. UTM X and Y Coordinates	741080.496806418	4275091.9971041
-----------------------------------	------------------	-----------------

City Parcel Identification Number	157300080	Additional City Identification Number	157300080
--	-----------	--	-----------

2A. Architect / Builder / Designer / Engineer

2B. Architectural Style
47 Romanesque

2C. Property Type
52 Two-Family Flat

2D. Construction Date	c.	1900
2E. Alteration Dates	#Name	2F. Date Rebuilt
		2G. Date Moved
		2H. Demo Date

2J. Historic Function
01 Domestic

2K. Historic Sub-Function
01B Multiple Dwelling

Present Function
01 Domestic
01B Multiple Dwelling

Q. Area(s) of Significance/Contexts
030 Architecture
070 Community Planning and Development

NR Eligibility	Contributing to district
-----------------------	--------------------------

Integrity
Good to Fair

Survey Report
Dutchtown Survey

Preparer	Survey Date
Historic Preservation Services, LLC	2002 -- 2003

2M. Resource Type	Building
--------------------------	----------

2N. Stories	
Primary Structure	2
Secondary Structure	

2O. Structural Systems
UD Undetermined

2P. Wall Materials
30 Brick

2Q. Other Materials

2R. Roof Shapes
FT Flat
PR Parapet

2S. Roof Materials
01 None Listed

2T. Roof Features

2U. Foundation Materials
40 Stone

2V. Porch Type
R1 Recessed-1 Story

2W. Plan Code
RC Rectangle

2Z. Sources
Sanborn maps, plat maps, and building permits.



D. Address / Location		
3419	Nebraska	Ave.
E. City	St. Louis, MO 63118	B. County 191 St. Louis

2I. Owner's Name and Address (if Different)

A. Historic Name	
C. Other Name(s)	

N. Ownership	Private	<input checked="" type="checkbox"/>	Local	<input type="checkbox"/>	Federal	<input type="checkbox"/>	State	<input type="checkbox"/>	Mix	<input type="checkbox"/>
---------------------	---------	-------------------------------------	-------	--------------------------	---------	--------------------------	-------	--------------------------	-----	--------------------------

P. UTM X and Y Coordinates	741022.662922239	4275089.14296724
-----------------------------------	------------------	------------------

City Parcel Identification Number	157600280	Additional City Identification Number	157600280
--	-----------	--	-----------

2A. Architect / Builder / Designer / Engineer

2B. Architectural Style

2C. Property Type
19 Side Hall

2D. Construction Date	c.	1900
2E. Alteration Dates	#Name	2F. Date Rebuilt
		2G. Date Moved
		2H. Demo Date

2J. Historic Function
01 Domestic

2K. Historic Sub-Function
01B Multiple Dwelling

Present Function
01 Domestic
01B Multiple Dwelling

Q. Area(s) of Significance/Contexts
030 Architecture
070 Community Planning and Development

NR Eligibility	Non-contributing to district
-----------------------	------------------------------

Integrity
Poor

Survey Report
Dutchtown Survey

Preparer	Survey Date
Historic Preservation Services, LLC	2002 -- 2003

2M. Resource Type	Building
--------------------------	----------

2N. Stories	
Primary Structure	2
Secondary Structure	

2O. Structural Systems
LB Load Bearing Brick

2P. Wall Materials
30 Brick
99 Other: PermaStone

2Q. Other Materials

2R. Roof Shapes
FT Flat
PR Parapet

2S. Roof Materials
01 None Listed

2T. Roof Features

2U. Foundation Materials
40 Stone

2V. Porch Type
R1 Recessed-1 Story: Awning

2W. Plan Code
RC Rectangle

2Z. Sources
Sanborn maps, plat maps, and building permits.





D. Address / Location		
3420	Nebraska	Ave.
E. City St. Louis, MO 63118	B. County 191 St. Louis	

2I. Owner's Name and Address (if Different)

A. Historic Name	
C. Other Name(s)	

N. Ownership	Private	<input checked="" type="checkbox"/>	Local	<input type="checkbox"/>	Federal	<input type="checkbox"/>	State	<input type="checkbox"/>	Mix	<input type="checkbox"/>
---------------------	---------	-------------------------------------	-------	--------------------------	---------	--------------------------	-------	--------------------------	-----	--------------------------

P. UTM X and Y Coordinates	741079.526242835	4275084.20166768
-----------------------------------	------------------	------------------

City Parcel Identification Number	157300070	Additional City Identification Number	157300070
--	-----------	--	-----------

2A. Architect / Builder / Designer / Engineer

2B. Architectural Style
47 Romanesque

2C. Property Type
52 Two-Family Flat

2D. Construction Date	c.	1900
2E. Alteration Dates	#Name	2F. Date Rebuilt
		2G. Date Moved
		2H. Demo Date

2J. Historic Function
01 Domestic

2K. Historic Sub-Function
01B Multiple Dwelling

Present Function
01 Domestic
01B Multiple Dwelling

Q. Area(s) of Significance/Contexts
030 Architecture
070 Community Planning and Development

NR Eligibility	Contributing to district
-----------------------	--------------------------

Integrity
Good to Fair

Survey Report
Dutchtown Survey

Preparer	Survey Date
Historic Preservation Services, LLC	2002 -- 2003

2M. Resource Type	Building
--------------------------	----------

2N. Stories	
Primary Structure	2
Secondary Structure	

2O. Structural Systems
LB Load Bearing Brick

2P. Wall Materials
30 Brick

2Q. Other Materials

2R. Roof Shapes
FT Flat
PR Parapet

2S. Roof Materials
01 None Listed

2T. Roof Features

2U. Foundation Materials
40 Stone

2V. Porch Type
R1 Recessed-1 Story

2W. Plan Code
RC Rectangle

2Z. Sources
Sanborn maps, plat maps, and building permits.



D. Address / Location		
3422	Nebraska	Ave.
E. City St. Louis, MO 63118	B. County	191 St. Louis

2I. Owner's Name and Address (if Different)

A. Historic Name	
C. Other Name(s)	

N. Ownership	Private	<input checked="" type="checkbox"/>	Local	<input type="checkbox"/>	Federal	<input type="checkbox"/>	State	<input type="checkbox"/>	Mix	<input type="checkbox"/>
---------------------	---------	-------------------------------------	-------	--------------------------	---------	--------------------------	-------	--------------------------	-----	--------------------------

P. UTM X and Y Coordinates	741078.481071328	4275076.58130362
-----------------------------------	------------------	------------------

City Parcel Identification Number	157300068	Additional City Identification Number	157300068
--	-----------	--	-----------

2A. Architect / Builder / Designer / Engineer

2B. Architectural Style
47 Romanesque

2C. Property Type
52 Two-Family Flat

2D. Construction Date	c.	1900
2E. Alteration Dates	#Name	2F. Date Rebuilt
		2G. Date Moved
		2H. Demo Date

2J. Historic Function
01 Domestic

2K. Historic Sub-Function
01B Multiple Dwelling

Present Function
01 Domestic
01B Multiple Dwelling

Q. Area(s) of Significance/Contexts
030 Architecture
070 Community Planning and Development

NR Eligibility	Contributing to district
-----------------------	--------------------------

Integrity
Good to Fair

Survey Report
Dutchtown Survey

Preparer	Survey Date
Historic Preservation Services, LLC	2002 -- 2003

2M. Resource Type	Building
--------------------------	----------

2N. Stories	
Primary Structure	2
Secondary Structure	

2O. Structural Systems
LB Load Bearing Brick

2P. Wall Materials
30 Brick

2Q. Other Materials

2R. Roof Shapes
FT Flat
PR Parapet

2S. Roof Materials
01 None Listed

2T. Roof Features

2U. Foundation Materials
40 Stone

2V. Porch Type
R1 Recessed-1 Story

2W. Plan Code
RC Rectangle

2Z. Sources
Sanborn maps, plat maps, and building permits.



D. Address / Location		
3423	Nebraska	Ave.
E. City St. Louis, MO 63118	B. County 191 St. Louis	

2I. Owner's Name and Address (if Different)

A. Historic Name	
C. Other Name(s)	

N. Ownership	Private	<input checked="" type="checkbox"/>	Local	<input type="checkbox"/>	Federal	<input type="checkbox"/>	State	<input type="checkbox"/>	Mix	<input type="checkbox"/>
---------------------	---------	-------------------------------------	-------	--------------------------	---------	--------------------------	-------	--------------------------	-----	--------------------------

P. UTM X and Y Coordinates	741021.59360926	4275081.87397567
-----------------------------------	-----------------	------------------

City Parcel Identification Number	157600290	Additional City Identification Number	157600290
--	-----------	--	-----------

2A. Architect / Builder / Designer / Engineer

2B. Architectural Style
47 Romanesque

2C. Property Type
52 2-Family Flat

2D. Construction Date	c.	1900
2E. Alteration Dates	#Name	2F. Date Rebuilt
		2G. Date Moved
		2H. Demo Date

2J. Historic Function
01 Domestic

2K. Historic Sub-Function
01B Multiple Dwelling

Present Function
01 Domestic
01B Multiple Dwelling

Q. Area(s) of Significance/Contexts
030 Architecture
070 Community Planning and Development

NR Eligibility	Contributing to district
-----------------------	--------------------------

Integrity
Excellent

Survey Report
Dutchtown Survey

Preparer	Survey Date
Historic Preservation Services, LLC	2002 -- 2003

2M. Resource Type	Building
--------------------------	----------

2N. Stories	
Primary Structure	2
Secondary Structure	

2O. Structural Systems
LB Load Bearing Brick

2P. Wall Materials
30 Brick

2Q. Other Materials

2R. Roof Shapes
FT Flat
PR Parapet

2S. Roof Materials
01 None Listed

2T. Roof Features

2U. Foundation Materials
40 Stone


2V. Porch Type
R1 Recessed-1 Story

2W. Plan Code
RC Rectangle

2Z. Sources
Sanborn maps, plat maps, and building permits.



3423



D. Address / Location		
3424	Nebraska	Ave.
E. City St. Louis, MO 63118	B. County	191 St. Louis

2I. Owner's Name and Address (if Different)

A. Historic Name	
C. Other Name(s)	

N. Ownership	Private	<input checked="" type="checkbox"/>	Local	<input type="checkbox"/>	Federal	<input type="checkbox"/>	State	<input type="checkbox"/>	Mix	<input type="checkbox"/>
---------------------	---------	-------------------------------------	-------	--------------------------	---------	--------------------------	-------	--------------------------	-----	--------------------------

P. UTM X and Y Coordinates	741077.549326358	4275069.17592157
-----------------------------------	------------------	------------------

City Parcel Identification Number	157300065	Additional City Identification Number	157300065
--	-----------	--	-----------

2A. Architect / Builder / Designer / Engineer

2B. Architectural Style

2C. Property Type
18 Open Gable/Gambrel Front

2D. Construction Date		MOD
2E. Alteration Dates	#Name	2F. Date Rebuilt
		2G. Date Moved
		2H. Demo Date

2J. Historic Function

2K. Historic Sub-Function

Present Function
01 Domestic
01A Single Dwelling

Q. Area(s) of Significance/Contexts
030 Architecture
070 Community Planning and Development

NR Eligibility	Less than 50 years of age
-----------------------	---------------------------

Integrity
Good to Fair

Survey Report
Dutchtown Survey

Preparer	Survey Date
Historic Preservation Services, LLC	2002 -- 2003

2M. Resource Type	Building
--------------------------	----------

2N. Stories	
Primary Structure	2
Secondary Structure	

2O. Structural Systems
UD Undetermined

2P. Wall Materials
92 Vinyl
30 Brick

2Q. Other Materials

2R. Roof Shapes
GB Gable: Front

2S. Roof Materials
99 Other: Composition Shingle

2T. Roof Features

2U. Foundation Materials
65 Concrete

2V. Porch Type
ST Stoop

2W. Plan Code
RC Rectangle

2Z. Sources
Sanborn maps, plat maps, and building permits.



D. Address / Location		
3425	Nebraska	Ave.
E. City St. Louis, MO 63118	B. County 191 St. Louis	

2I. Owner's Name and Address (if Different)

A. Historic Name	
C. Other Name(s)	

N. Ownership	Private	<input checked="" type="checkbox"/>	Local	<input type="checkbox"/>	Federal	<input type="checkbox"/>	State	<input type="checkbox"/>	Mix	<input type="checkbox"/>
---------------------	---------	-------------------------------------	-------	--------------------------	---------	--------------------------	-------	--------------------------	-----	--------------------------

P. UTM X and Y Coordinates	741020.672580326	4275074.74763878
-----------------------------------	------------------	------------------

City Parcel Identification Number	157600300	Additional City Identification Number	157600300
--	-----------	--	-----------

2A. Architect / Builder / Designer / Engineer

2B. Architectural Style
47 Romanesque

2C. Property Type
52 2-Family Flat

2D. Construction Date	c.	1900
2E. Alteration Dates	#Name	2F. Date Rebuilt
		2G. Date Moved
		2H. Demo Date

2J. Historic Function
01 Domestic

2K. Historic Sub-Function
01B Multiple Dwelling

Present Function
01 Domestic
01B Multiple Dwelling

Q. Area(s) of Significance/Contexts
030 Architecture
070 Community Planning and Development

NR Eligibility	Contributing to district
-----------------------	--------------------------

Integrity
Excellent

Survey Report
Dutchtown Survey

Preparer	Survey Date
Historic Preservation Services, LLC	2002 -- 2003

2M. Resource Type	Building
--------------------------	----------

2N. Stories	
Primary Structure	2
Secondary Structure	

2O. Structural Systems
LB Load Bearing Brick

2P. Wall Materials
30 Brick

2Q. Other Materials

2R. Roof Shapes
FT Flat
PR Parapet

2S. Roof Materials
01 None Listed

2T. Roof Features

2U. Foundation Materials
40 Stone

2V. Porch Type
R1 Recessed-1 Story

2W. Plan Code
RC Rectangle

2Z. Sources
Sanborn maps, plat maps, and building permits.





D. Address / Location		
3426	Nebraska	Ave.
E. City St. Louis, MO 63118	B. County	191 St. Louis

2I. Owner's Name and Address (if Different)

A. Historic Name	
C. Other Name(s)	

N. Ownership	Private	<input checked="" type="checkbox"/>	Local	<input type="checkbox"/>	Federal	<input type="checkbox"/>	State	<input type="checkbox"/>	Mix	<input type="checkbox"/>
---------------------	---------	-------------------------------------	-------	--------------------------	---------	--------------------------	-------	--------------------------	-----	--------------------------

P. UTM X and Y Coordinates	741076.401134329	4275062.16447143
-----------------------------------	------------------	------------------

City Parcel Identification Number	157300060	Additional City Identification Number	157300060
--	-----------	--	-----------

2A. Architect / Builder / Designer / Engineer

2B. Architectural Style

2C. Property Type
18 Open Gable/Gambrel Front

2D. Construction Date		MOD
2E. Alteration Dates	#Name	2F. Date Rebuilt
		2G. Date Moved
		2H. Demo Date

2J. Historic Function

2K. Historic Sub-Function

Present Function
01 Domestic

Q. Area(s) of Significance/Contexts
030 Architecture
070 Community Planning and Development

NR Eligibility	Less than 50 years of age
-----------------------	---------------------------

Integrity
Excellent

Survey Report
Dutchtown Survey

Preparer	Survey Date
Historic Preservation Services, LLC	2002 -- 2003

2M. Resource Type	Building
--------------------------	----------

2N. Stories	
Primary Structure	2
Secondary Structure	

2O. Structural Systems
UD Undetermined

2P. Wall Materials
92 Vinyl
30 Brick

2Q. Other Materials

2R. Roof Shapes
GB Gable: Front

2S. Roof Materials
99 Other: Composition Shingle

2T. Roof Features

2U. Foundation Materials
65 Concrete

2V. Porch Type
ST Stoop

2W. Plan Code
RC Rectangle

2Z. Sources
Sanborn maps, plat maps, and building permits.





D. Address / Location		
3429	Nebraska	Ave.
E. City St. Louis, MO 63118	B. County 191 St. Louis	

2I. Owner's Name and Address (if Different)

A. Historic Name	
C. Other Name(s)	

N. Ownership	Private	<input checked="" type="checkbox"/>	Local	<input type="checkbox"/>	Federal	<input type="checkbox"/>	State	<input type="checkbox"/>	Mix	<input type="checkbox"/>
---------------------	---------	-------------------------------------	-------	--------------------------	---------	--------------------------	-------	--------------------------	-----	--------------------------

P. UTM X and Y Coordinates	741019.722679156	4275067.37034686
-----------------------------------	------------------	------------------

City Parcel Identification Number	157600310	Additional City Identification Number	157600310
--	-----------	--	-----------

2A. Architect / Builder / Designer / Engineer

2B. Architectural Style
90 Mixed

2C. Property Type
52 2-Family Flat

2D. Construction Date	c.	1900
2E. Alteration Dates	#Name	2F. Date Rebuilt
		2G. Date Moved
		2H. Demo Date

2J. Historic Function
01 Domestic

2K. Historic Sub-Function
01B Multiple Dwelling

Present Function
01 Domestic
01B Multiple Dwelling

Q. Area(s) of Significance/Contexts
030 Architecture
070 Community Planning and Development

NR Eligibility	Contributing to district
-----------------------	--------------------------

Integrity
Excellent

Survey Report
Dutchtown Survey

Preparer	Survey Date
Historic Preservation Services, LLC	2002 -- 2003

2M. Resource Type	Building
--------------------------	----------

2N. Stories	
Primary Structure	2
Secondary Structure	

2O. Structural Systems
LB Load Bearing Brick

2P. Wall Materials
30 Brick

2Q. Other Materials

2R. Roof Shapes
FT Flat
PR Parapet

2S. Roof Materials
01 None Listed

2T. Roof Features

2U. Foundation Materials
40 Stone

2V. Porch Type
R1 Recessed-1 Story

2W. Plan Code
RC Rectangle

2Z. Sources
Sanborn maps, plat maps, and building permits.





D. Address / Location		
3431	Nebraska	Ave.
E. City	St. Louis, MO 63118	B. County 191 St. Louis

2I. Owner's Name and Address (if Different)

A. Historic Name	
C. Other Name(s)	

N. Ownership	Private	<input checked="" type="checkbox"/>	Local	<input type="checkbox"/>	Federal	<input type="checkbox"/>	State	<input type="checkbox"/>	Mix	<input type="checkbox"/>
---------------------	---------	-------------------------------------	-------	--------------------------	---------	--------------------------	-------	--------------------------	-----	--------------------------

P. UTM X and Y Coordinates	741018.725932604	4275059.85025663
-----------------------------------	------------------	------------------

City Parcel Identification Number	157600315	Additional City Identification Number	157600315
--	-----------	--	-----------

2A. Architect / Builder / Designer / Engineer

2B. Architectural Style

2C. Property Type
14 Shotgun

2D. Construction Date		c.	1960
2E. Alteration Dates	#Name	2F. Date Rebuilt	
		2G. Date Moved	
		2H. Demo Date	

2J. Historic Function

2K. Historic Sub-Function

Present Function
01 Domestic
01A Single Dwelling

Q. Area(s) of Significance/Contexts
030 Architecture
070 Community Planning and Development

NR Eligibility	Less than 50 years of age
-----------------------	---------------------------

Integrity
Excellent

Survey Report
Dutchtown Survey

Preparer	Survey Date
Historic Preservation Services, LLC	2002 -- 2003

2M. Resource Type	Building
--------------------------	----------

2N. Stories	
Primary Structure	1
Secondary Structure	

2O. Structural Systems
BF Balloon Frame

2P. Wall Materials
30 Brick

2Q. Other Materials

2R. Roof Shapes
GB Gable

2S. Roof Materials
99 Other: Composition Shingle

2T. Roof Features

2U. Foundation Materials
65 Concrete

2V. Porch Type
ST Stoop

2W. Plan Code
RC Rectangle

2Z. Sources
Sanborn maps, plat maps, and building permits.





D. Address / Location		
3433	Nebraska	Ave.
E. City St. Louis, MO 63118	B. County	191 St. Louis

2I. Owner's Name and Address (if Different)

A. Historic Name	
C. Other Name(s)	

N. Ownership	Private	<input checked="" type="checkbox"/>	Local	<input type="checkbox"/>	Federal	<input type="checkbox"/>	State	<input type="checkbox"/>	Mix	<input type="checkbox"/>
---------------------	---------	-------------------------------------	-------	--------------------------	---------	--------------------------	-------	--------------------------	-----	--------------------------

P. UTM X and Y Coordinates	741017.760913949	4275052.59167542
-----------------------------------	------------------	------------------

City Parcel Identification Number	157600320	Additional City Identification Number	157600320
--	-----------	--	-----------

2A. Architect / Builder / Designer / Engineer

2B. Architectural Style

2C. Property Type
19 Side Hall

2D. Construction Date	c.	1900
2E. Alteration Dates	#Name	2F. Date Rebuilt
		2G. Date Moved
		2H. Demo Date

2J. Historic Function
01 Domestic

2K. Historic Sub-Function

Present Function
01 Domestic

Q. Area(s) of Significance/Contexts
030 Architecture
070 Community Planning and Development

NR Eligibility	Non-contributing to district
-----------------------	------------------------------

Integrity
Poor

Survey Report
Dutchtown Survey

Preparer	Survey Date
Historic Preservation Services, LLC	2002 -- 2003

2M. Resource Type	Building
--------------------------	----------

2N. Stories	
Primary Structure	2
Secondary Structure	

2O. Structural Systems
LB Load Bearing Brick

2P. Wall Materials
30 Brick

2Q. Other Materials

2R. Roof Shapes
FT Flat
PR Parapet

2S. Roof Materials
01 None Listed

2T. Roof Features

2U. Foundation Materials
40 Stone

2V. Porch Type
AW Awning

2W. Plan Code
RC Rectangle

2Z. Sources
Sanborn maps, plat maps, and building permits.



D. Address / Location		
3434	Nebraska	Ave.
E. City St. Louis, MO 63118	B. County 191 St. Louis	

2I. Owner's Name and Address (if Different)

A. Historic Name	
C. Other Name(s)	

N. Ownership	Private	<input checked="" type="checkbox"/>	Local	<input type="checkbox"/>	Federal	<input type="checkbox"/>	State	<input type="checkbox"/>	Mix	<input type="checkbox"/>
---------------------	---------	-------------------------------------	-------	--------------------------	---------	--------------------------	-------	--------------------------	-----	--------------------------

P. UTM X and Y Coordinates	741063.652740412	4275056.56702304
-----------------------------------	------------------	------------------

City Parcel Identification Number	157300055	Additional City Identification Number	157300055
--	-----------	--	-----------

2A. Architect / Builder / Designer / Engineer

2B. Architectural Style
70 Modern Movement: Ranch

2C. Property Type
49 Single Family Undetermined

2D. Construction Date		MOD
2E. Alteration Dates	#Name	2F. Date Rebuilt
		2G. Date Moved
		2H. Demo Date

2J. Historic Function

2K. Historic Sub-Function

Present Function
01 Domestic
01A Single Dwelling

Q. Area(s) of Significance/Contexts
030 Architecture
070 Community Planning and Development

NR Eligibility	Less than 50 years of age
-----------------------	---------------------------

Integrity
Excellent

Survey Report
Dutchtown Survey

Preparer	Survey Date
Historic Preservation Services, LLC	2002 -- 2003

2M. Resource Type	Building
--------------------------	----------

2N. Stories	
Primary Structure	1
Secondary Structure	

2O. Structural Systems
UD Undetermined

2P. Wall Materials
30 Brick

2Q. Other Materials

2R. Roof Shapes
GT Gablet

2S. Roof Materials
99 Other: Composition Shingle

2T. Roof Features

2U. Foundation Materials
65 Concrete

2V. Porch Type
ST Stoop

2W. Plan Code
RC Rectangle

2Z. Sources
Sanborn maps, plat maps, and building permits.



D. Address / Location		
3436	Nebraska	Ave.
E. City St. Louis, MO 63118	B. County 191 St. Louis	

2I. Owner's Name and Address (if Different)

A. Historic Name	
C. Other Name(s)	

N. Ownership	Private	<input checked="" type="checkbox"/>	Local	<input type="checkbox"/>	Federal	<input type="checkbox"/>	State	<input type="checkbox"/>	Mix	<input type="checkbox"/>
---------------------	---------	-------------------------------------	-------	--------------------------	---------	--------------------------	-------	--------------------------	-----	--------------------------

P. UTM X and Y Coordinates	741074.366195657	4275045.53524339
-----------------------------------	------------------	------------------

City Parcel Identification Number	157300050	Additional City Identification Number	157300050
--	-----------	--	-----------

2A. Architect / Builder / Designer / Engineer

2B. Architectural Style
70 Modern Movement: Ranch

2C. Property Type
49 Single Family Undetermined

2D. Construction Date		MOD
2E. Alteration Dates	#Name	2F. Date Rebuilt
		2G. Date Moved
		2H. Demo Date

2J. Historic Function

2K. Historic Sub-Function

Present Function
01 Domestic
01A Single Dwelling

Q. Area(s) of Significance/Contexts
030 Architecture
070 Community Planning and Development

NR Eligibility	Less than 50 years of age
-----------------------	---------------------------

Integrity
Excellent

Survey Report
Dutchtown Survey

Preparer	Survey Date
Historic Preservation Services, LLC	2002 -- 2003

2M. Resource Type	Building
--------------------------	----------

2N. Stories	
Primary Structure	1
Secondary Structure	

2O. Structural Systems
UD Undetermined

2P. Wall Materials
30 Brick

2Q. Other Materials

2R. Roof Shapes
GT Gablet

2S. Roof Materials
99 Other: Composition Shingle

2T. Roof Features

2U. Foundation Materials
65 Concrete

2V. Porch Type
ST Stoop

2W. Plan Code
RC Rectangle

2Z. Sources
Sanborn maps, plat maps, and building permits.



D. Address / Location		
3437	Nebraska	Ave.
E. City St. Louis, MO 63118	B. County	191 St. Louis

2I. Owner's Name and Address (if Different)

A. Historic Name	
C. Other Name(s)	

N. Ownership	Private	<input checked="" type="checkbox"/>	Local	<input type="checkbox"/>	Federal	<input type="checkbox"/>	State	<input type="checkbox"/>	Mix	<input type="checkbox"/>
---------------------	---------	-------------------------------------	-------	--------------------------	---------	--------------------------	-------	--------------------------	-----	--------------------------

P. UTM X and Y Coordinates	741016.796551685	4275045.40841311
-----------------------------------	------------------	------------------

City Parcel Identification Number	157600330	Additional City Identification Number	157600330
--	-----------	--	-----------

2A. Architect / Builder / Designer / Engineer
Wm. Rosenthal (1910)

2B. Architectural Style

2C. Property Type
52 2-Family Flat

2D. Construction Date	1910		
2E. Alteration Dates	#Name	2F. Date Rebuilt	
		2G. Date Moved	
		2H. Demo Date	

2J. Historic Function
01 Domestic

2K. Historic Sub-Function
01B Multiple Dwelling

Present Function
01 Domestic
01B Multiple Dwelling

Q. Area(s) of Significance/Contexts
030 Architecture
070 Community Planning and Development

NR Eligibility	Contributing to district
-----------------------	--------------------------

Integrity
Good to Fair

Survey Report
Dutchtown Survey

Preparer	Survey Date
Historic Preservation Services, LLC	2002 -- 2003

2M. Resource Type	Building
--------------------------	----------

2N. Stories	
Primary Structure	2
Secondary Structure	

2O. Structural Systems
LB Load Bearing Brick

2P. Wall Materials
30 Brick

2Q. Other Materials

2R. Roof Shapes
FT Flat
PR Parapet

2S. Roof Materials
01 None Listed

2T. Roof Features

2U. Foundation Materials
40 Stone

2V. Porch Type
R1 Recessed-1 Story

2W. Plan Code
RC Rectangle

2Z. Sources
Sanborn maps, plat maps, and building permits.



D. Address / Location		
3438	Nebraska	Ave.
E. City	St. Louis, MO 63118	B. County 191 St. Louis

2I. Owner's Name and Address (if Different)

A. Historic Name	
C. Other Name(s)	

N. Ownership	Private	<input checked="" type="checkbox"/>	Local	<input type="checkbox"/>	Federal	<input type="checkbox"/>	State	<input type="checkbox"/>	Mix	<input type="checkbox"/>
---------------------	---------	-------------------------------------	-------	--------------------------	---------	--------------------------	-------	--------------------------	-----	--------------------------

P. UTM X and Y Coordinates	741072.787783776	4275035.02465958
-----------------------------------	------------------	------------------

City Parcel Identification Number	157300045	Additional City Identification Number	157300045
--	-----------	--	-----------

2A. Architect / Builder / Designer / Engineer

2B. Architectural Style

2C. Property Type
49 Single Family Undetermined

2D. Construction Date		MOD
2E. Alteration Dates	#Name	2F. Date Rebuilt
		2G. Date Moved
		2H. Demo Date

2J. Historic Function

2K. Historic Sub-Function

Present Function
01 Domestic
01A Single Dwelling

Q. Area(s) of Significance/Contexts
030 Architecture
070 Community Planning and Development

NR Eligibility	Less than 50 years of age
-----------------------	---------------------------

Integrity
Excellent

Survey Report
Dutchtown Survey

Preparer	Survey Date
Historic Preservation Services, LLC	2002 -- 2003

2M. Resource Type	Building
--------------------------	----------

2N. Stories	
Primary Structure	1
Secondary Structure	

2O. Structural Systems
UD Undetermined

2P. Wall Materials
30 Brick

2Q. Other Materials

2R. Roof Shapes
GT Gablet

2S. Roof Materials
99 Other: Composition Shingle

2T. Roof Features

2U. Foundation Materials
65 Concrete

2V. Porch Type
ST Stoop

2W. Plan Code
RC Rectangle

2Z. Sources
Sanborn maps, plat maps, and building permits.



D. Address / Location		
3439	Nebraska	Ave.
E. City St. Louis, MO 63118	B. County	191 St. Louis

2I. Owner's Name and Address (if Different)

A. Historic Name	
C. Other Name(s)	

N. Ownership	Private	<input checked="" type="checkbox"/>	Local	<input type="checkbox"/>	Federal	<input type="checkbox"/>	State	<input type="checkbox"/>	Mix	<input type="checkbox"/>
---------------------	---------	-------------------------------------	-------	--------------------------	---------	--------------------------	-------	--------------------------	-----	--------------------------

P. UTM X and Y Coordinates	741015.945285169	4275038.42226084
-----------------------------------	------------------	------------------

City Parcel Identification Number	157600340	Additional City Identification Number	157600340
--	-----------	--	-----------

2A. Architect / Builder / Designer / Engineer
H. Boehney (1924)

2B. Architectural Style
43 Second Empire Mansard

2C. Property Type
56 Triplex

2D. Construction Date	c.	1890
2E. Alteration Dates	#Name	2F. Date Rebuilt
		2G. Date Moved
		2H. Demo Date

2J. Historic Function
01 Domestic

2K. Historic Sub-Function
01B Multiple Dwelling

Present Function
01 Domestic
01B Multiple Dwelling

Q. Area(s) of Significance/Contexts
030 Architecture
070 Community Planning and Development

NR Eligibility	Contributing to district
-----------------------	--------------------------

Integrity
Excellent

Survey Report
Dutchtown Survey

Preparer	Survey Date
Historic Preservation Services, LLC	2002 -- 2003

2M. Resource Type	Building
--------------------------	----------

2N. Stories	
Primary Structure	3
Secondary Structure	

2O. Structural Systems
LB Load Bearing Brick

2P. Wall Materials
30 Brick

2Q. Other Materials

2R. Roof Shapes
FT Flat
PR Parapet
MN Mansard

2S. Roof Materials
01 None Listed
22 Shingle Decorative

2T. Roof Features
DR Dormer: Pediment

2U. Foundation Materials
40 Stone

2V. Porch Type
SI Side

2W. Plan Code
RC Rectangle

2Z. Sources
Sanborn maps, plat maps, and building permits.





D. Address / Location		
3440	Nebraska	Ave.
E. City St. Louis, MO 63118	B. County 191 St. Louis	

2I. Owner's Name and Address (if Different)

A. Historic Name	
C. Other Name(s)	

N. Ownership	Private	<input checked="" type="checkbox"/>	Local	<input type="checkbox"/>	Federal	<input type="checkbox"/>	State	<input type="checkbox"/>	Mix	<input type="checkbox"/>
---------------------	---------	-------------------------------------	-------	--------------------------	---------	--------------------------	-------	--------------------------	-----	--------------------------

P. UTM X and Y Coordinates	741071.868623842	4275026.01875651
-----------------------------------	------------------	------------------

City Parcel Identification Number	157300040	Additional City Identification Number	157300040
--	-----------	--	-----------

2A. Architect / Builder / Designer / Engineer

2B. Architectural Style

2C. Property Type
52 Two-Family Flat

2D. Construction Date	c.	1910
2E. Alteration Dates	#Name	2F. Date Rebuilt
		2G. Date Moved
		2H. Demo Date

2J. Historic Function
01 Domestic

2K. Historic Sub-Function
01B Multiple Dwelling

Present Function
01 Domestic
01B Multiple Dwelling

Q. Area(s) of Significance/Contexts
030 Architecture
070 Community Planning and Development

NR Eligibility	Contributing to district
-----------------------	--------------------------

Integrity
Excellent

Survey Report
Dutchtown Survey

Preparer	Survey Date
Historic Preservation Services, LLC	2002 -- 2003

2M. Resource Type	Building
--------------------------	----------

2N. Stories	
Primary Structure	2
Secondary Structure	

2O. Structural Systems
LB Load Bearing Brick

2P. Wall Materials
30 Brick

2Q. Other Materials

2R. Roof Shapes
FT Flat
PR Parapet

2S. Roof Materials
01 None Listed
99 Other: Composition Shingle

2T. Roof Features

2U. Foundation Materials
40 Stone

2V. Porch Type
ST Stoop: Gable

2W. Plan Code
RC Rectangle

2Z. Sources
Sanborn maps, plat maps, and building permits.



D. Address / Location		
3441	Nebraska	Ave.
E. City St. Louis, MO 63118	B. County	191 St. Louis

2I. Owner's Name and Address (if Different)

A. Historic Name	
C. Other Name(s)	

N. Ownership	Private	<input checked="" type="checkbox"/>	Local	<input type="checkbox"/>	Federal	<input type="checkbox"/>	State	<input type="checkbox"/>	Mix	<input type="checkbox"/>
---------------------	---------	-------------------------------------	-------	--------------------------	---------	--------------------------	-------	--------------------------	-----	--------------------------

P. UTM X and Y Coordinates	741014.89412502	4275031.10990269
-----------------------------------	-----------------	------------------

City Parcel Identification Number	157600350	Additional City Identification Number	157600350
--	-----------	--	-----------

2A. Architect / Builder / Designer / Engineer

2B. Architectural Style

2C. Property Type
52 2-Family Flat

2D. Construction Date	c.	1900
2E. Alteration Dates	#Name	2F. Date Rebuilt
		2G. Date Moved
		2H. Demo Date

2J. Historic Function
01 Domestic

2K. Historic Sub-Function
01B Multiple Dwelling

Present Function
01 Domestic
01B Multiple Dwelling

Q. Area(s) of Significance/Contexts
030 Architecture
070 Community Planning and Development

NR Eligibility	Contributing to district
-----------------------	--------------------------

Integrity
Good to Fair

Survey Report
Dutchtown Survey

Preparer	Survey Date
Historic Preservation Services, LLC	2002 -- 2003

2M. Resource Type	Building
--------------------------	----------

2N. Stories	
Primary Structure	2
Secondary Structure	

2O. Structural Systems
LB Load Bearing Brick

2P. Wall Materials
30 Brick

2Q. Other Materials

2R. Roof Shapes
FT Flat
PR Parapet

2S. Roof Materials
01 None Listed

2T. Roof Features

2U. Foundation Materials
40 Stone

2V. Porch Type
SI Side

2W. Plan Code
RC Rectangle

2Z. Sources
Sanborn maps, plat maps, and building permits.



D. Address / Location		
3442	Nebraska	Ave.
E. City St. Louis, MO 63118	B. County 191 St. Louis	

2I. Owner's Name and Address (if Different)

A. Historic Name	
C. Other Name(s)	

N. Ownership	Private	<input checked="" type="checkbox"/>	Local	<input type="checkbox"/>	Federal	<input type="checkbox"/>	State	<input type="checkbox"/>	Mix	<input type="checkbox"/>
---------------------	---------	-------------------------------------	-------	--------------------------	---------	--------------------------	-------	--------------------------	-----	--------------------------

P. UTM X and Y Coordinates	741070.565287895	4275018.06445471
-----------------------------------	------------------	------------------

City Parcel Identification Number	157300030	Additional City Identification Number	157300030
--	-----------	--	-----------

2A. Architect / Builder / Designer / Engineer

2B. Architectural Style

2C. Property Type
52 Two-Family Flat

2D. Construction Date	c.	1915
2E. Alteration Dates	#Name	2F. Date Rebuilt
		2G. Date Moved
		2H. Demo Date

2J. Historic Function
01 Domestic

2K. Historic Sub-Function
01B Multiple Dwelling

Present Function
01 Domestic
01B Multiple Dwelling

Q. Area(s) of Significance/Contexts
030 Architecture
070 Community Planning and Development

NR Eligibility	Contributing to district
-----------------------	--------------------------

Integrity
Good to Fair

Survey Report
Dutchtown Survey

Preparer	Survey Date
Historic Preservation Services, LLC	2002 -- 2003

2M. Resource Type	Building
--------------------------	----------

2N. Stories	
Primary Structure	2
Secondary Structure	

2O. Structural Systems
LB Load Bearing Brick

2P. Wall Materials
30 Brick

2Q. Other Materials

2R. Roof Shapes
FT Flat
PR Parapet

2S. Roof Materials
01 None Listed

2T. Roof Features

2U. Foundation Materials
40 Stone

2V. Porch Type
ST Stoop

2W. Plan Code
RC Rectangle

2Z. Sources
Sanborn maps, plat maps, and building permits.



D. Address / Location		
3443	Nebraska	Ave.
E. City St. Louis, MO 63118	B. County	191 St. Louis

2I. Owner's Name and Address (if Different)

A. Historic Name	
C. Other Name(s)	

N. Ownership	Private	<input checked="" type="checkbox"/>	Local	<input type="checkbox"/>	Federal	<input type="checkbox"/>	State	<input type="checkbox"/>	Mix	<input type="checkbox"/>
---------------------	---------	-------------------------------------	-------	--------------------------	---------	--------------------------	-------	--------------------------	-----	--------------------------

P. UTM X and Y Coordinates	741013.993993804	4275023.4786305
-----------------------------------	------------------	-----------------

City Parcel Identification Number	157600360	Additional City Identification Number	157600360
--	-----------	--	-----------

2A. Architect / Builder / Designer / Engineer

2B. Architectural Style

2C. Property Type
52 2-Family Flat

2D. Construction Date	c.	1900
2E. Alteration Dates	#Name	2F. Date Rebuilt
		2G. Date Moved
		2H. Demo Date

2J. Historic Function
01 Domestic

2K. Historic Sub-Function
01B Multiple Dwelling

Present Function
01 Domestic
01B Multiple Dwelling

Q. Area(s) of Significance/Contexts
030 Architecture
070 Community Planning and Development

NR Eligibility	Contributing to district
-----------------------	--------------------------

Integrity
Good to Fair

Survey Report
Dutchtown Survey

Preparer	Survey Date
Historic Preservation Services, LLC	2002 -- 2003

2M. Resource Type	Building
--------------------------	----------

2N. Stories	
Primary Structure	2
Secondary Structure	

2O. Structural Systems
LB Load Bearing Brick

2P. Wall Materials
30 Brick

2Q. Other Materials

2R. Roof Shapes
FT Flat
PR Parapet

2S. Roof Materials
01 None Listed

2T. Roof Features

2U. Foundation Materials
40 Stone

2V. Porch Type
SI Side: Awning

2W. Plan Code
RC Rectangle

2Z. Sources
Sanborn maps, plat maps, and building permits.





D. Address / Location		
3445	Nebraska	Ave.
E. City St. Louis, MO 63118	B. County	191 St. Louis

2I. Owner's Name and Address (if Different)

A. Historic Name	
C. Other Name(s)	

N. Ownership	Private	<input checked="" type="checkbox"/>	Local	<input type="checkbox"/>	Federal	<input type="checkbox"/>	State	<input type="checkbox"/>	Mix	<input type="checkbox"/>
---------------------	---------	-------------------------------------	-------	--------------------------	---------	--------------------------	-------	--------------------------	-----	--------------------------

P. UTM X and Y Coordinates	741012.73691077	4275014.29903936
-----------------------------------	-----------------	------------------

City Parcel Identification Number	157600370	Additional City Identification Number	157600370
--	-----------	--	-----------

2A. Architect / Builder / Designer / Engineer

2B. Architectural Style

2C. Property Type
52 2-Family Flat

2D. Construction Date	c.	1900
2E. Alteration Dates	#Name	2F. Date Rebuilt
		2G. Date Moved
		2H. Demo Date

2J. Historic Function
01 Domestic

2K. Historic Sub-Function
01B Multiple Dwelling

Present Function
01 Domestic
01B Multiple Dwelling

Q. Area(s) of Significance/Contexts
030 Architecture
070 Community Planning and Development

NR Eligibility	Contributing to district
-----------------------	--------------------------

Integrity
Excellent

Survey Report
Dutchtown Survey

Preparer	Survey Date
Historic Preservation Services, LLC	2002 -- 2003

2M. Resource Type	Building
--------------------------	----------

2N. Stories	
Primary Structure	2
Secondary Structure	

2O. Structural Systems
LB Load Bearing Brick

2P. Wall Materials
30 Brick

2Q. Other Materials

2R. Roof Shapes
FT Flat
PR Parapet

2S. Roof Materials
01 None Listed

2T. Roof Features

2U. Foundation Materials
40 Stone

2V. Porch Type
SI Side

2W. Plan Code
RC Rectangle

2Z. Sources
Sanborn maps, plat maps, and building permits.



3445

D. Address / Location		
3446	Nebraska	Ave.
E. City	St. Louis, MO 63118	B. County 191 St. Louis

2I. Owner's Name and Address (if Different)

A. Historic Name	
C. Other Name(s)	

N. Ownership	Private	<input checked="" type="checkbox"/>	Local	<input type="checkbox"/>	Federal	<input type="checkbox"/>	State	<input type="checkbox"/>	Mix	<input type="checkbox"/>
---------------------	---------	-------------------------------------	-------	--------------------------	---------	--------------------------	-------	--------------------------	-----	--------------------------

P. UTM X and Y Coordinates	741068.047364315	4274998.87578673
-----------------------------------	------------------	------------------

City Parcel Identification Number	157300020	Additional City Identification Number	157300020
--	-----------	--	-----------

2A. Architect / Builder / Designer / Engineer
H. Kloster & Son (1915)

2B. Architectural Style

2C. Property Type
19 Side Hall

2D. Construction Date	1915		
2E. Alteration Dates	#Name	2F. Date Rebuilt	
		2G. Date Moved	
		2H. Demo Date	

2J. Historic Function
01 Domestic

2K. Historic Sub-Function

Present Function
01 Domestic

Q. Area(s) of Significance/Contexts
030 Architecture
070 Community Planning and Development

NR Eligibility	Contributing to district
-----------------------	--------------------------

Integrity
Good to Fair

Survey Report
Dutchtown Survey

Preparer	Survey Date
Historic Preservation Services, LLC	2002 -- 2003

2M. Resource Type	Building
--------------------------	----------

2N. Stories	
Primary Structure	2
Secondary Structure	

2O. Structural Systems
LB Load Bearing Brick

2P. Wall Materials
30 Brick

2Q. Other Materials

2R. Roof Shapes
FT Flat
PR Parapet

2S. Roof Materials
01 None Listed
99 Other: Composition Shingle

2T. Roof Features

2U. Foundation Materials
40 Stone

2V. Porch Type
FU Full: Half-hipped

2W. Plan Code
RC Rectangle

2Z. Sources
Sanborn maps, plat maps, and building permits.















D. Address / Location		
3449	Nebraska	Ave.
E. City	St. Louis, MO 63118	B. County 191 St. Louis

2I. Owner's Name and Address (if Different)

A. Historic Name	
C. Other Name(s)	

N. Ownership	Private	<input checked="" type="checkbox"/>	Local	<input type="checkbox"/>	Federal	<input type="checkbox"/>	State	<input type="checkbox"/>	Mix	<input type="checkbox"/>
---------------------	---------	-------------------------------------	-------	--------------------------	---------	--------------------------	-------	--------------------------	-----	--------------------------

P. UTM X and Y Coordinates	741011.294977864	4275003.41327347
-----------------------------------	------------------	------------------

City Parcel Identification Number	157600380	Additional City Identification Number	157600380
--	-----------	--	-----------

2A. Architect / Builder / Designer / Engineer

2B. Architectural Style

2C. Property Type
52 2-Family Flat

2D. Construction Date	c.	1900
2E. Alteration Dates	#Name	2F. Date Rebuilt
		2G. Date Moved
		2H. Demo Date

2J. Historic Function
01 Domestic

2K. Historic Sub-Function
01B Multiple Dwelling

Present Function
01 Domestic
01B Multiple Dwelling

Q. Area(s) of Significance/Contexts
030 Architecture
070 Community Planning and Development

NR Eligibility	Contributing to district
-----------------------	--------------------------

Integrity
Good to Fair

Survey Report
Dutchtown Survey

Preparer	Survey Date
Historic Preservation Services, LLC	2002 -- 2003

2M. Resource Type	Building
--------------------------	----------

2N. Stories	
Primary Structure	2
Secondary Structure	

2O. Structural Systems
LB Load Bearing Brick

2P. Wall Materials
30 Brick

2Q. Other Materials

2R. Roof Shapes
FT Flat
PR Parapet

2S. Roof Materials
01 None Listed
99 Other: Composition Shingle

2T. Roof Features

2U. Foundation Materials
40 Stone

2V. Porch Type
SI Side

2W. Plan Code
LS L-Shape

2Z. Sources
Sanborn maps, plat maps, and building permits.





D. Address / Location		
3453	Nebraska	Ave.
E. City	St. Louis, MO 63118	B. County 191 St. Louis

2I. Owner's Name and Address (if Different)

A. Historic Name	
C. Other Name(s)	

N. Ownership	Private	<input checked="" type="checkbox"/>	Local	<input type="checkbox"/>	Federal	<input type="checkbox"/>	State	<input type="checkbox"/>	Mix	<input type="checkbox"/>
---------------------	---------	-------------------------------------	-------	--------------------------	---------	--------------------------	-------	--------------------------	-----	--------------------------

P. UTM X and Y Coordinates	741010.059295752	4274994.00128212
-----------------------------------	------------------	------------------

City Parcel Identification Number	157600390	Additional City Identification Number	157600390
--	-----------	--	-----------

2A. Architect / Builder / Designer / Engineer

2B. Architectural Style

2C. Property Type
19 Side Hall

2D. Construction Date	c.	1900
2E. Alteration Dates	#Name	2F. Date Rebuilt
		2G. Date Moved
		2H. Demo Date

2J. Historic Function
01 Domestic

2K. Historic Sub-Function

Present Function
01 Domestic

Q. Area(s) of Significance/Contexts
030 Architecture
070 Community Planning and Development

NR Eligibility	Contributing to district
-----------------------	--------------------------

Integrity
Good to Fair

Survey Report
Dutchtown Survey

Preparer	Survey Date
Historic Preservation Services, LLC	2002 -- 2003

2M. Resource Type	Building
--------------------------	----------

2N. Stories	
Primary Structure	2
Secondary Structure	

2O. Structural Systems
LB Load Bearing Brick

2P. Wall Materials
30 Brick

2Q. Other Materials

2R. Roof Shapes
FT Flat
PR Parapet

2S. Roof Materials
01 None Listed

2T. Roof Features

2U. Foundation Materials
40 Stone

2V. Porch Type
ST Stoop

2W. Plan Code
LS L-Shape

2Z. Sources
Sanborn maps, plat maps, and building permits.



D. Address / Location		
3454	Nebraska	Ave.
E. City	St. Louis, MO 63118	B. County 191 St. Louis

2I. Owner's Name and Address (if Different)

A. Historic Name	
C. Other Name(s)	

N. Ownership	Private	<input checked="" type="checkbox"/>	Local	<input type="checkbox"/>	Federal	<input type="checkbox"/>	State	<input type="checkbox"/>	Mix	<input type="checkbox"/>
---------------------	---------	-------------------------------------	-------	--------------------------	---------	--------------------------	-------	--------------------------	-----	--------------------------

P. UTM X and Y Coordinates	741065.498931083	4274979.22341556
-----------------------------------	------------------	------------------

City Parcel Identification Number	157300015	Additional City Identification Number	157300015
--	-----------	--	-----------

2A. Architect / Builder / Designer / Engineer

2B. Architectural Style

2C. Property Type
14 Shotgun

2D. Construction Date		c.	1955
2E. Alteration Dates	#Name	2F. Date Rebuilt	
		2G. Date Moved	
		2H. Demo Date	

2J. Historic Function

2K. Historic Sub-Function

Present Function
01 Domestic
01A Single Dwelling

Q. Area(s) of Significance/Contexts
030 Architecture
070 Community Planning and Development

NR Eligibility	Less than 50 years of age
-----------------------	---------------------------

Integrity
Excellent

Survey Report
Dutchtown Survey

Preparer	Survey Date
Historic Preservation Services, LLC	2002 -- 2003

2M. Resource Type	Building
--------------------------	----------

2N. Stories	
Primary Structure	1
Secondary Structure	

2O. Structural Systems
UD Undetermined

2P. Wall Materials
30 Brick

2Q. Other Materials

2R. Roof Shapes
HP Hipped

2S. Roof Materials
99 Other: Composition Shingle

2T. Roof Features

2U. Foundation Materials
65 Concrete

2V. Porch Type
ST Stoop

2W. Plan Code
RC Rectangle

2Z. Sources
Sanborn maps, plat maps, and building permits.





D. Address / Location		
3455	Nebraska	Ave.
E. City	St. Louis, MO 63118	B. County 191 St. Louis

2I. Owner's Name and Address (if Different)

A. Historic Name	
C. Other Name(s)	

N. Ownership	Private	<input checked="" type="checkbox"/>	Local	<input type="checkbox"/>	Federal	<input type="checkbox"/>	State	<input type="checkbox"/>	Mix	<input type="checkbox"/>
---------------------	---------	-------------------------------------	-------	--------------------------	---------	--------------------------	-------	--------------------------	-----	--------------------------

P. UTM X and Y Coordinates	741009.071277091	4274986.5838215
-----------------------------------	------------------	-----------------

City Parcel Identification Number	157600400	Additional City Identification Number	157600400
--	-----------	--	-----------

2A. Architect / Builder / Designer / Engineer

2B. Architectural Style

2C. Property Type
52 2-Family Flat

2D. Construction Date	c.	1900
2E. Alteration Dates	#Name	2F. Date Rebuilt
		2G. Date Moved
		2H. Demo Date

2J. Historic Function
01 Domestic

2K. Historic Sub-Function
01B Multiple Dwelling

Present Function
01 Domestic
01B Multiple Dwelling

Q. Area(s) of Significance/Contexts
030 Architecture
070 Community Planning and Development

NR Eligibility	Contributing to district
-----------------------	--------------------------

Integrity
Good to Fair

Survey Report
Dutchtown Survey

Preparer	Survey Date
Historic Preservation Services, LLC	2002 -- 2003

2M. Resource Type	Building
--------------------------	----------

2N. Stories	
Primary Structure	2
Secondary Structure	

2O. Structural Systems
LB Load Bearing Brick

2P. Wall Materials
30 Brick

2Q. Other Materials

2R. Roof Shapes
FT Flat
PR Parapet

2S. Roof Materials
01 None Listed
99 Other: Composition Shingle

2T. Roof Features

2U. Foundation Materials
01 None Listed

2V. Porch Type
SI Side

2W. Plan Code
LS L-Shape

2Z. Sources
Sanborn maps, plat maps, and building permits.



D. Address / Location		
3458	Nebraska	Ave.
E. City St. Louis, MO 63118	B. County	191 St. Louis

2I. Owner's Name and Address (if Different)

A. Historic Name	
C. Other Name(s)	

N. Ownership	Private	<input checked="" type="checkbox"/>	Local	<input type="checkbox"/>	Federal	<input type="checkbox"/>	State	<input type="checkbox"/>	Mix	<input type="checkbox"/>
---------------------	---------	-------------------------------------	-------	--------------------------	---------	--------------------------	-------	--------------------------	-----	--------------------------

P. UTM X and Y Coordinates	741064.215987768	4274970.09628261
-----------------------------------	------------------	------------------

City Parcel Identification Number	157300010	Additional City Identification Number	157300010
--	-----------	--	-----------

2A. Architect / Builder / Designer / Engineer

2B. Architectural Style

2C. Property Type
14 Shotgun

2D. Construction Date		c.	1955
2E. Alteration Dates	#Name	2F. Date Rebuilt	
		2G. Date Moved	
		2H. Demo Date	

2J. Historic Function

2K. Historic Sub-Function

Present Function
01 Domestic
01A Single Dwelling

Q. Area(s) of Significance/Contexts
030 Architecture
070 Community Planning and Development

NR Eligibility	Less than 50 years of age
-----------------------	---------------------------

Integrity
Excellent

Survey Report
Dutchtown Survey

Preparer	Survey Date
Historic Preservation Services, LLC	2002 -- 2003

2M. Resource Type	Building
--------------------------	----------

2N. Stories	
Primary Structure	1
Secondary Structure	

2O. Structural Systems
BF Balloon Frame

2P. Wall Materials
30 Brick

2Q. Other Materials

2R. Roof Shapes
HP Hipped

2S. Roof Materials
63 Asphalt

2T. Roof Features

2U. Foundation Materials
65 Concrete

2V. Porch Type
ST Stoop

2W. Plan Code
RC Rectangle

2Z. Sources
Sanborn maps, plat maps, and building permits.





NO
YARD
WASTE



NO
YARD
WASTE

D. Address / Location		
3459	Nebraska	Ave.
E. City St. Louis, MO 63118	B. County 191 St. Louis	

2I. Owner's Name and Address (if Different)

A. Historic Name	
C. Other Name(s)	

N. Ownership	Private	<input checked="" type="checkbox"/>	Local	<input type="checkbox"/>	Federal	<input type="checkbox"/>	State	<input type="checkbox"/>	Mix	<input type="checkbox"/>
---------------------	---------	-------------------------------------	-------	--------------------------	---------	--------------------------	-------	--------------------------	-----	--------------------------

P. UTM X and Y Coordinates	741007.950342842	4274978.01970144
-----------------------------------	------------------	------------------

City Parcel Identification Number	157600410	Additional City Identification Number	157600410
--	-----------	--	-----------

2A. Architect / Builder / Designer / Engineer

2B. Architectural Style

2C. Property Type
52 2-Family Flat

2D. Construction Date	c.	1900
2E. Alteration Dates	#Name	2F. Date Rebuilt
		2G. Date Moved
		2H. Demo Date

2J. Historic Function
01 Domestic

2K. Historic Sub-Function
01B Multiple Dwelling

Present Function
01 Domestic
01B Multiple Dwelling

Q. Area(s) of Significance/Contexts
030 Architecture
070 Community Planning and Development

NR Eligibility	Contributing to district
-----------------------	--------------------------

Integrity
Excellent

Survey Report
Dutchtown Survey

Preparer	Survey Date
Historic Preservation Services, LLC	2002 -- 2003

2M. Resource Type	Building
--------------------------	----------

2N. Stories	
Primary Structure	2
Secondary Structure	

2O. Structural Systems
LB Load Bearing Brick

2P. Wall Materials
30 Brick

2Q. Other Materials

2R. Roof Shapes
FT Flat
PR Parapet

2S. Roof Materials
01 None Listed

2T. Roof Features

2U. Foundation Materials
40 Stone

2V. Porch Type
OB Other Bay: Balcony

2W. Plan Code
LS L-Shape

2Z. Sources
Sanborn maps, plat maps, and building permits.





D. Address / Location		
3500	Nebraska	Ave.
E. City	St. Louis, MO 63118	B. County 191 St. Louis

2I. Owner's Name and Address (if Different)

A. Historic Name	
C. Other Name(s)	

N. Ownership	Private	<input checked="" type="checkbox"/>	Local	<input type="checkbox"/>	Federal	<input type="checkbox"/>	State	<input type="checkbox"/>	Mix	<input type="checkbox"/>
---------------------	---------	-------------------------------------	-------	--------------------------	---------	--------------------------	-------	--------------------------	-----	--------------------------

P. UTM X and Y Coordinates	741060.886924841	4274943.76907653
-----------------------------------	------------------	------------------

City Parcel Identification Number	157400220	Additional City Identification Number	157400220
--	-----------	--	-----------

--

2A. Architect / Builder / Designer / Engineer
Henry Beitz (1906)

2B. Architectural Style
Unknown

2C. Property Type

2D. Construction Date	1906
------------------------------	------

2E. Alteration Dates	#Name	2F. Date Rebuilt	
		2G. Date Moved	
		2H. Demo Date	

2J. Historic Function
01 Domestic

2K. Historic Sub-Function
01B Multiple Dwelling

Present Function
01 Domestic

Q. Area(s) of Significance/Contexts
030 Architecture
070 Community Planning and Development

NR Eligibility	Contributing to district
-----------------------	--------------------------

Integrity
Good to Fair

Survey Report
Dutchtown Survey

Preparer	Survey Date
Historic Preservation Services, LLC	2002 -- 2003

2M. Resource Type	Building
--------------------------	----------

2N. Stories	
Primary Structure	2
Secondary Structure	

2O. Structural Systems
UD Undetermined

2P. Wall Materials
30 Brick: Common Bond

2Q. Other Materials

2R. Roof Shapes
FT Flat
PR Parapet

2S. Roof Materials
01 None Listed

2T. Roof Features

2U. Foundation Materials
40 Stone

2V. Porch Type

2W. Plan Code
RC Rectangle

2Z. Sources
Sanborn maps, plat maps, and building permits.







Missouri Historic Resources Survey
Page 1

Reference Number
SLC-AS-029-131

D. Address / Location		
3501	Nebraska	Ave.
E. City	St. Louis, MO 63118	B. County 191 St. Louis

2I. Owner's Name and Address (if Different)

A. Historic Name	
C. Other Name(s)	

N. Ownership	Private	<input checked="" type="checkbox"/>	Local	<input type="checkbox"/>	Federal	<input type="checkbox"/>	State	<input type="checkbox"/>	Mix	<input type="checkbox"/>
---------------------	---------	-------------------------------------	-------	--------------------------	---------	--------------------------	-------	--------------------------	-----	--------------------------

P. UTM X and Y Coordinates	741004.31808245	4274948.8330079
-----------------------------------	-----------------	-----------------

City Parcel Identification Number	157500160	Additional City Identification Number	157500160
--	-----------	--	-----------

2A. Architect / Builder / Designer / Engineer

2B. Architectural Style
61 Prairie School

2C. Property Type
52 2-Family Flat

2D. Construction Date	c.	1900		
2E. Alteration Dates	#Name	2F. Date Rebuilt		
		2G. Date Moved		
		2H. Demo Date		

2J. Historic Function
01 Domestic

2K. Historic Sub-Function
01B Multiple Dwelling

Present Function
01 Domestic
01B Multiple Dwelling

Q. Area(s) of Significance/Contexts
030 Architecture
070 Community Planning and Development

NR Eligibility	Contributing to district
-----------------------	--------------------------

Integrity
Good to Fair

Survey Report
Dutchtown Survey

Preparer	Survey Date
Historic Preservation Services, LLC	2002 -- 2003

2M. Resource Type	Building
--------------------------	----------

2N. Stories	
Primary Structure	2
Secondary Structure	

2O. Structural Systems
UD Undetermined

2P. Wall Materials
30 Brick: Common Bond

2Q. Other Materials

2R. Roof Shapes
HP Hipped: Simple

2S. Roof Materials
99 Other: Composition Shingle

2T. Roof Features
DR Dormer: Gable

2U. Foundation Materials
40 Stone

2V. Porch Type
ST Stoop

2W. Plan Code
RC Rectangle

2Z. Sources
Sanborn maps, plat maps, and building permits.

D. Address / Location		
3502	Nebraska	Ave.
E. City St. Louis, MO 63118	B. County 191 St. Louis	

2I. Owner's Name and Address (if Different)

A. Historic Name	
C. Other Name(s)	

N. Ownership	Private	<input checked="" type="checkbox"/>	Local	<input type="checkbox"/>	Federal	<input type="checkbox"/>	State	<input type="checkbox"/>	Mix	<input type="checkbox"/>
---------------------	---------	-------------------------------------	-------	--------------------------	---------	--------------------------	-------	--------------------------	-----	--------------------------

P. UTM X and Y Coordinates	741060.012766941	4274936.79685038
-----------------------------------	------------------	------------------

City Parcel Identification Number	157400210	Additional City Identification Number	157400210
--	-----------	--	-----------

2A. Architect / Builder / Designer / Engineer
Henry Beitz (1906)

2B. Architectural Style

2C. Property Type
52 Two-Family Flat

2D. Construction Date		1906
2E. Alteration Dates	#Name	2F. Date Rebuilt
		2G. Date Moved
		2H. Demo Date

2J. Historic Function
01 Domestic

2K. Historic Sub-Function
01B Multiple Dwelling

Present Function
01 Domestic
01B Multiple Dwelling

Q. Area(s) of Significance/Contexts
030 Architecture
070 Community Planning and Development

NR Eligibility	Contributing to district
-----------------------	--------------------------

Integrity
Good to Fair

Survey Report
Dutchtown Survey

Preparer	Survey Date
Historic Preservation Services, LLC	2002 -- 2003

2M. Resource Type	Building
--------------------------	----------

2N. Stories	
Primary Structure	2
Secondary Structure	

2O. Structural Systems
UD Undetermined

2P. Wall Materials
30 Brick: Common Bond

2Q. Other Materials

2R. Roof Shapes
FT Flat
PR Parapet

2S. Roof Materials
01 None Listed

2T. Roof Features

2U. Foundation Materials
40 Stone

2V. Porch Type
R1 Recessed-1 Story

2W. Plan Code
RC Rectangle

2Z. Sources
Sanborn maps, plat maps, and building permits.



D. Address / Location		
3505	Nebraska	Ave.
E. City St. Louis, MO 63118	B. County 191 St. Louis	

2I. Owner's Name and Address (if Different)

A. Historic Name	
C. Other Name(s)	

N. Ownership	Private	<input checked="" type="checkbox"/>	Local	<input type="checkbox"/>	Federal	<input type="checkbox"/>	State	<input type="checkbox"/>	Mix	<input type="checkbox"/>
---------------------	---------	-------------------------------------	-------	--------------------------	---------	--------------------------	-------	--------------------------	-----	--------------------------

P. UTM X and Y Coordinates		
-----------------------------------	--	--

City Parcel Identification Number	106000160	Additional City Identification Number	106000160
--	-----------	--	-----------

--

2A. Architect / Builder / Designer / Engineer

2B. Architectural Style

2C. Property Type
01 American Four Square

2D. Construction Date		c.	1908
2E. Alteration Dates	#Name	2F. Date Rebuilt	
		2G. Date Moved	
		2H. Demo Date	

2J. Historic Function
01 Domestic

2K. Historic Sub-Function
01A Single Dwelling

Present Function
01 Domestic
01A Single Dwelling

Q. Area(s) of Significance/Contexts
030 Architecture
070 Community Planning and Development

NR Eligibility	Non-contributing to district
-----------------------	------------------------------

Integrity
Poor

Survey Report
Dutchtown Survey

Preparer	Survey Date
Historic Preservation Services, LLC	2002 -- 2003

2M. Resource Type	Building
--------------------------	----------

2N. Stories	
Primary Structure	2
Secondary Structure	

2O. Structural Systems
UD Undetermined

2P. Wall Materials
55 Aluminum
30 Brick

2Q. Other Materials

2R. Roof Shapes
HP Hipped: Simple

2S. Roof Materials
99 Other: Composition Shingle

2T. Roof Features
DR Dormer: Hipped

2U. Foundation Materials
40 Stone

2V. Porch Type
ST Stoop

2W. Plan Code
RC Rectangle

2Z. Sources
Sanborn maps, plat maps, and building permits.



D. Address / Location		
3506	Nebraska	Ave.
E. City	St. Louis, MO 63118	B. County 191 St. Louis

2I. Owner's Name and Address (if Different)

A. Historic Name	
C. Other Name(s)	

N. Ownership	Private	<input checked="" type="checkbox"/>	Local	<input type="checkbox"/>	Federal	<input type="checkbox"/>	State	<input type="checkbox"/>	Mix	<input type="checkbox"/>
---------------------	---------	-------------------------------------	-------	--------------------------	---------	--------------------------	-------	--------------------------	-----	--------------------------

P. UTM X and Y Coordinates	741058.875346133	4274929.39498679
-----------------------------------	------------------	------------------

City Parcel Identification Number	157400200	Additional City Identification Number	157400200
--	-----------	--	-----------

2A. Architect / Builder / Designer / Engineer
Ernest J. Hess (1904)

2B. Architectural Style

2C. Property Type
52 Two-Family Flat

2D. Construction Date	1904		
2E. Alteration Dates	#Name	2F. Date Rebuilt	
		2G. Date Moved	
		2H. Demo Date	

2J. Historic Function
01 Domestic

2K. Historic Sub-Function
01B Multiple Dwelling

Present Function
01 Domestic
01B Multiple Dwelling

Q. Area(s) of Significance/Contexts
030 Architecture
070 Community Planning and Development

NR Eligibility	Contributing to district
-----------------------	--------------------------

Integrity
Good to Fair

Survey Report
Dutchtown Survey

Preparer	Survey Date
Historic Preservation Services, LLC	2002 -- 2003

2M. Resource Type	Building
--------------------------	----------

2N. Stories	
Primary Structure	2
Secondary Structure	

2O. Structural Systems
UD Undetermined

2P. Wall Materials
30 Brick: Common Bond

2Q. Other Materials

2R. Roof Shapes
FT Flat
PR Parapet

2S. Roof Materials
01 None Listed

2T. Roof Features

2U. Foundation Materials
40 Stone

2V. Porch Type
R1 Recessed-1 Story: Awning

2W. Plan Code
RC Rectangle

2Z. Sources
Sanborn maps, plat maps, and building permits.



D. Address / Location		
3507	Nebraska	Ave.
E. City	St. Louis, MO 63118	B. County 191 St. Louis

2I. Owner's Name and Address (if Different)

A. Historic Name	
C. Other Name(s)	

N. Ownership	Private	<input checked="" type="checkbox"/>	Local	<input type="checkbox"/>	Federal	<input type="checkbox"/>	State	<input type="checkbox"/>	Mix	<input type="checkbox"/>
---------------------	---------	-------------------------------------	-------	--------------------------	---------	--------------------------	-------	--------------------------	-----	--------------------------

P. UTM X and Y Coordinates	741001.64822325	4274930.44053835
-----------------------------------	-----------------	------------------

City Parcel Identification Number	157500180	Additional City Identification Number	157500180
--	-----------	--	-----------

2A. Architect / Builder / Designer / Engineer

2B. Architectural Style

2C. Property Type
52 Two-Family Flat

2D. Construction Date	c.	1908
2E. Alteration Dates	#Name	2F. Date Rebuilt
		2G. Date Moved
		2H. Demo Date

2J. Historic Function
01 Domestic

2K. Historic Sub-Function
01B Multiple Dwelling

Present Function
01 Domestic
01B Multiple Dwelling

Q. Area(s) of Significance/Contexts
030 Architecture
070 Community Planning and Development

NR Eligibility	Contributing to district
-----------------------	--------------------------

Integrity
Good to Fair

Survey Report
Dutchtown Survey

Preparer	Survey Date
Historic Preservation Services, LLC	2002 -- 2003

2M. Resource Type	Building
--------------------------	----------

2N. Stories	
Primary Structure	2
Secondary Structure	

2O. Structural Systems
UD Undetermined

2P. Wall Materials
30 Brick: Common Bond

2Q. Other Materials

2R. Roof Shapes
FT Flat
PR Parapet

2S. Roof Materials
01 None Listed
99 Other: Composition Shingle

2T. Roof Features

2U. Foundation Materials
40 Stone

2V. Porch Type
SI Side

2W. Plan Code
RC Rectangle

2Z. Sources
Sanborn maps, plat maps, and building permits.





D. Address / Location		
3508	Nebraska	Ave.
E. City St. Louis, MO 63118	B. County 191 St. Louis	

2I. Owner's Name and Address (if Different)

A. Historic Name	
C. Other Name(s)	

N. Ownership	Private	<input checked="" type="checkbox"/>	Local	<input type="checkbox"/>	Federal	<input type="checkbox"/>	State	<input type="checkbox"/>	Mix	<input type="checkbox"/>
---------------------	---------	-------------------------------------	-------	--------------------------	---------	--------------------------	-------	--------------------------	-----	--------------------------

P. UTM X and Y Coordinates	741057.833360328	4274921.95440189
-----------------------------------	------------------	------------------

City Parcel Identification Number	157400190	Additional City Identification Number	157400190
--	-----------	--	-----------

2A. Architect / Builder / Designer / Engineer
Ernest J. Hess (1904)
F. J. Berg (1924)

2B. Architectural Style

2C. Property Type
52 Two-Family Flat

2D. Construction Date		1904
2E. Alteration Dates	#Name	2F. Date Rebuilt
		2G. Date Moved
		2H. Demo Date

2J. Historic Function
01 Domestic

2K. Historic Sub-Function
01B Multiple Dwelling

Present Function
01 Domestic
01B Multiple Dwelling

Q. Area(s) of Significance/Contexts
030 Architecture
070 Community Planning and Development

NR Eligibility	Contributing to district
-----------------------	--------------------------

Integrity
Good to Fair

Survey Report
Dutchtown Survey

Preparer	Survey Date
Historic Preservation Services, LLC	2002 -- 2003

2M. Resource Type	Building
--------------------------	----------

2N. Stories	
Primary Structure	2
Secondary Structure	

2O. Structural Systems
UD Undetermined

2P. Wall Materials
30 Brick: Common Bond

2Q. Other Materials

2R. Roof Shapes
FT Flat
PR Parapet

2S. Roof Materials
01 None Listed

2T. Roof Features

2U. Foundation Materials
40 Stone

2V. Porch Type
R1 Recessed-1 Story

2W. Plan Code
RC Rectangle

2Z. Sources
Sanborn maps, plat maps, and building permits.



D. Address / Location		
3509	Nebraska	Ave.
E. City	St. Louis, MO 63118	B. County 191 St. Louis

2I. Owner's Name and Address (if Different)

A. Historic Name	
C. Other Name(s)	

N. Ownership	Private	<input checked="" type="checkbox"/>	Local	<input type="checkbox"/>	Federal	<input type="checkbox"/>	State	<input type="checkbox"/>	Mix	<input type="checkbox"/>
---------------------	---------	-------------------------------------	-------	--------------------------	---------	--------------------------	-------	--------------------------	-----	--------------------------

P. UTM X and Y Coordinates	741000.798898605	4274922.57630957
-----------------------------------	------------------	------------------

City Parcel Identification Number	157500190	Additional City Identification Number	157500190
--	-----------	--	-----------

2A. Architect / Builder / Designer / Engineer
Henry Grote (1910)

2B. Architectural Style

2C. Property Type
52 Two-Family Flat

2D. Construction Date	1910		
2E. Alteration Dates	#Name	2F. Date Rebuilt	
		2G. Date Moved	
		2H. Demo Date	

2J. Historic Function
01 Domestic

2K. Historic Sub-Function
01B Multiple Dwelling

Present Function
01 Domestic
01B Multiple Dwelling

Q. Area(s) of Significance/Contexts
030 Architecture
070 Community Planning and Development

NR Eligibility	Contributing to district
-----------------------	--------------------------

Integrity
Good to Fair

Survey Report
Dutchtown Survey

Preparer	Survey Date
Historic Preservation Services, LLC	2002 -- 2003

2M. Resource Type	Building
--------------------------	----------

2N. Stories	
Primary Structure	2
Secondary Structure	

2O. Structural Systems
UD Undetermined

2P. Wall Materials
30 Brick: Common Bond

2Q. Other Materials

2R. Roof Shapes
FT Flat
PR Parapet

2S. Roof Materials
01 None Listed
99 Other: Composition Shingle

2T. Roof Features

2U. Foundation Materials
40 Stone

2V. Porch Type
R1 Recessed-1 Story

2W. Plan Code
RC Rectangle

2Z. Sources
Sanborn maps, plat maps, and building permits.



D. Address / Location		
3510	Nebraska	Ave.
E. City St. Louis, MO 63118	B. County 191 St. Louis	

2I. Owner's Name and Address (if Different)

A. Historic Name	
C. Other Name(s)	

N. Ownership	Private	<input checked="" type="checkbox"/>	Local	<input type="checkbox"/>	Federal	<input type="checkbox"/>	State	<input type="checkbox"/>	Mix	<input type="checkbox"/>
---------------------	---------	-------------------------------------	-------	--------------------------	---------	--------------------------	-------	--------------------------	-----	--------------------------

P. UTM X and Y Coordinates	741056.9361544	4274914.83725521
-----------------------------------	----------------	------------------

City Parcel Identification Number	157400180	Additional City Identification Number	157400180
--	-----------	--	-----------

--

2A. Architect / Builder / Designer / Engineer
George Berron (1906)

2B. Architectural Style

2C. Property Type
52 Two-Family Flat

2D. Construction Date		1906
2E. Alteration Dates	#Name	2F. Date Rebuilt
		2G. Date Moved
		2H. Demo Date

2J. Historic Function
01 Domestic

2K. Historic Sub-Function
01B Multiple Dwelling

Present Function
01 Domestic
01B Multiple Dwelling

Q. Area(s) of Significance/Contexts
030 Architecture
070 Community Planning and Development

NR Eligibility	Contributing to district
-----------------------	--------------------------

Integrity
Good to Fair

Survey Report
Dutchtown Survey

Preparer	Survey Date
Historic Preservation Services, LLC	2002 -- 2003

2M. Resource Type	Building
--------------------------	----------

2N. Stories	
Primary Structure	2
Secondary Structure	

2O. Structural Systems
UD Undetermined

2P. Wall Materials
30 Brick: Common Bond

2Q. Other Materials

2R. Roof Shapes
FT Flat
PR Parapet

2S. Roof Materials
01 None Listed

2T. Roof Features

2U. Foundation Materials
40 Stone

2V. Porch Type
R1 Recessed-1 Story

2W. Plan Code
RC Rectangle

2Z. Sources
Sanborn maps, plat maps, and building permits.



D. Address / Location		
3512	Nebraska	Ave.
E. City St. Louis, MO 63118	B. County 191 St. Louis	

2I. Owner's Name and Address (if Different)

A. Historic Name	
C. Other Name(s)	

N. Ownership	Private	<input checked="" type="checkbox"/>	Local	<input type="checkbox"/>	Federal	<input type="checkbox"/>	State	<input type="checkbox"/>	Mix	<input type="checkbox"/>
---------------------	---------	-------------------------------------	-------	--------------------------	---------	--------------------------	-------	--------------------------	-----	--------------------------

P. UTM X and Y Coordinates	741055.950725986	4274907.45185534
-----------------------------------	------------------	------------------

City Parcel Identification Number	157400170	Additional City Identification Number	157400170
--	-----------	--	-----------

2A. Architect / Builder / Designer / Engineer
J. Stauder (1908)

2B. Architectural Style

2C. Property Type
52 Two-Family Flat

2D. Construction Date		1908
2E. Alteration Dates	#Name	2F. Date Rebuilt
		2G. Date Moved
		2H. Demo Date

2J. Historic Function
01 Domestic

2K. Historic Sub-Function
01B Multiple Dwelling

Present Function
01 Domestic
01B Multiple Dwelling

Q. Area(s) of Significance/Contexts
030 Architecture
070 Community Planning and Development

NR Eligibility	Contributing to district
-----------------------	--------------------------

Integrity
Excellent

Survey Report
Dutchtown Survey

Preparer	Survey Date
Historic Preservation Services, LLC	2002 -- 2003

2M. Resource Type	Building
--------------------------	----------

2N. Stories	
Primary Structure	2
Secondary Structure	

2O. Structural Systems
UD Undetermined

2P. Wall Materials
30 Brick: Common Bond

2Q. Other Materials

2R. Roof Shapes
FT Flat
PR Parapet

2S. Roof Materials
01 None Listed

2T. Roof Features

2U. Foundation Materials
40 Stone

2V. Porch Type
R1 Recessed-1 Story: Awning

2W. Plan Code
RC Rectangle

2Z. Sources
Sanborn maps, plat maps, and building permits.



D. Address / Location		
3513	Nebraska	Ave.
E. City	St. Louis, MO 63118	B. County 191 St. Louis

2I. Owner's Name and Address (if Different)

A. Historic Name	
C. Other Name(s)	

N. Ownership	Private	<input checked="" type="checkbox"/>	Local	<input type="checkbox"/>	Federal	<input type="checkbox"/>	State	<input type="checkbox"/>	Mix	<input type="checkbox"/>
---------------------	---------	-------------------------------------	-------	--------------------------	---------	--------------------------	-------	--------------------------	-----	--------------------------

P. UTM X and Y Coordinates	740999.573347731	4274915.18268895
-----------------------------------	------------------	------------------

City Parcel Identification Number	157500200	Additional City Identification Number	157500200
--	-----------	--	-----------

--

2A. Architect / Builder / Designer / Engineer

2B. Architectural Style

2C. Property Type
52 Two-Family Flat

2D. Construction Date	c.	1908
------------------------------	----	------

2E. Alteration Dates	#Name	2F. Date Rebuilt	
		2G. Date Moved	
		2H. Demo Date	

2J. Historic Function
01 Domestic

2K. Historic Sub-Function
01B Multiple Dwelling

Present Function
01 Domestic
01B Multiple Dwelling

Q. Area(s) of Significance/Contexts
030 Architecture
070 Community Planning and Development

NR Eligibility	Contributing to district
-----------------------	--------------------------

Integrity
Good to Fair

Survey Report
Dutchtown Survey

Preparer	Survey Date
Historic Preservation Services, LLC	2002 -- 2003

2M. Resource Type	Building
--------------------------	----------

2N. Stories	
Primary Structure	2
Secondary Structure	

2O. Structural Systems
UD Undetermined

2P. Wall Materials
30 Brick: Common Bond

2Q. Other Materials

2R. Roof Shapes
FT Flat
PR Parapet

2S. Roof Materials
01 None Listed
99 Other: Composition Shingle

2T. Roof Features

2U. Foundation Materials
40 Stone

2V. Porch Type
SI Side: Stoop

2W. Plan Code
RC Rectangle

2Z. Sources
Sanborn maps, plat maps, and building permits.





D. Address / Location		
3514	Nebraska	Ave.
E. City St. Louis, MO 63118	B. County 191 St. Louis	

2I. Owner's Name and Address (if Different)

A. Historic Name	
C. Other Name(s)	

N. Ownership	Private	<input checked="" type="checkbox"/>	Local	<input type="checkbox"/>	Federal	<input type="checkbox"/>	State	<input type="checkbox"/>	Mix	<input type="checkbox"/>
---------------------	---------	-------------------------------------	-------	--------------------------	---------	--------------------------	-------	--------------------------	-----	--------------------------

P. UTM X and Y Coordinates	741054.822770721	4274899.36274
-----------------------------------	------------------	---------------

City Parcel Identification Number	157400160	Additional City Identification Number	157400160
--	-----------	--	-----------

2A. Architect / Builder / Designer / Engineer
E. J. Hess (1906)

2B. Architectural Style

2C. Property Type
52 Two-Family Flat

2D. Construction Date		1906	
2E. Alteration Dates	#Name	2F. Date Rebuilt	
		2G. Date Moved	
		2H. Demo Date	

2J. Historic Function
01 Domestic

2K. Historic Sub-Function
01B Multiple Dwelling

Present Function
01 Domestic
01B Multiple Dwelling

Q. Area(s) of Significance/Contexts
030 Architecture
070 Community Planning and Development

NR Eligibility	Contributing to district
-----------------------	--------------------------

Integrity
Good to Fair

Survey Report
Dutchtown Survey

Preparer	Survey Date
Historic Preservation Services, LLC	2002 -- 2003

2M. Resource Type	Building
--------------------------	----------

2N. Stories	
Primary Structure	2
Secondary Structure	

2O. Structural Systems
UD Undetermined

2P. Wall Materials
30 Brick: Common Bond

2Q. Other Materials

2R. Roof Shapes
FT Flat
PR Parapet

2S. Roof Materials
01 None Listed

2T. Roof Features

2U. Foundation Materials
40 Stone

2V. Porch Type
R1 Recessed-1 Story

2W. Plan Code
RC Rectangle

2Z. Sources
Sanborn maps, plat maps, and building permits.



D. Address / Location		
3515	Nebraska	Ave.
E. City St. Louis, MO 63118	B. County	191 St. Louis

2I. Owner's Name and Address (if Different)

A. Historic Name	
C. Other Name(s)	

N. Ownership	Private	<input checked="" type="checkbox"/>	Local	<input type="checkbox"/>	Federal	<input type="checkbox"/>	State	<input type="checkbox"/>	Mix	<input type="checkbox"/>
---------------------	---------	-------------------------------------	-------	--------------------------	---------	--------------------------	-------	--------------------------	-----	--------------------------

P. UTM X and Y Coordinates	740998.771681303	4274908.08943346
-----------------------------------	------------------	------------------

City Parcel Identification Number	157500205	Additional City Identification Number	157500205
--	-----------	--	-----------

2A. Architect / Builder / Designer / Engineer

2B. Architectural Style

2C. Property Type
14 Shotgun

2D. Construction Date		MOD
2E. Alteration Dates	#Name	2F. Date Rebuilt
		2G. Date Moved
		2H. Demo Date

2J. Historic Function

2K. Historic Sub-Function

Present Function
01 Domestic
01A Single Dwelling

Q. Area(s) of Significance/Contexts
030 Architecture
070 Community Planning and Development

NR Eligibility	Less than 50 years of age
-----------------------	---------------------------

Integrity
Excellent

Survey Report
Dutchtown Survey

Preparer	Survey Date
Historic Preservation Services, LLC	2002 -- 2003

2M. Resource Type	Building
--------------------------	----------

2N. Stories	
Primary Structure	1
Secondary Structure	

2O. Structural Systems
UD Undetermined

2P. Wall Materials
30 Brick: Flemish Bond

2Q. Other Materials

2R. Roof Shapes
HP Hipped: Simple

2S. Roof Materials
99 Other: Composition Shingle

2T. Roof Features

2U. Foundation Materials
65 Concrete

2V. Porch Type
ST Stoop

2W. Plan Code
RC Rectangle

2Z. Sources
Sanborn maps, plat maps, and building permits.



D. Address / Location		
3516	Nebraska	Ave.
E. City St. Louis, MO 63118	B. County 191 St. Louis	

2I. Owner's Name and Address (if Different)

A. Historic Name	
C. Other Name(s)	

N. Ownership	Private	<input checked="" type="checkbox"/>	Local	<input type="checkbox"/>	Federal	<input type="checkbox"/>	State	<input type="checkbox"/>	Mix	<input type="checkbox"/>
---------------------	---------	-------------------------------------	-------	--------------------------	---------	--------------------------	-------	--------------------------	-----	--------------------------

P. UTM X and Y Coordinates	741053.532740955	4274890.60260824
-----------------------------------	------------------	------------------

City Parcel Identification Number	157400150	Additional City Identification Number	157400150
--	-----------	--	-----------

2A. Architect / Builder / Designer / Engineer
E. J. Hess (1906)

2B. Architectural Style

2C. Property Type
52 Two-Family Flat

2D. Construction Date		1906
2E. Alteration Dates	#Name	2F. Date Rebuilt
		2G. Date Moved
		2H. Demo Date

2J. Historic Function
01 Domestic

2K. Historic Sub-Function
01B Multiple Dwelling

Present Function
01 Domestic
01B Multiple Dwelling

Q. Area(s) of Significance/Contexts
030 Architecture
070 Community Planning and Development

NR Eligibility	Contributing to district
-----------------------	--------------------------

Integrity
Excellent

Survey Report
Dutchtown Survey

Preparer	Survey Date
Historic Preservation Services, LLC	2002 -- 2003

2M. Resource Type	Building
--------------------------	----------

2N. Stories	
Primary Structure	2
Secondary Structure	

2O. Structural Systems
UD Undetermined

2P. Wall Materials
30 Brick: Common Bond

2Q. Other Materials

2R. Roof Shapes
FT Flat
PR Parapet

2S. Roof Materials
01 None Listed

2T. Roof Features

2U. Foundation Materials
40 Stone

2V. Porch Type
R1 Recessed-1 Story: Awning

2W. Plan Code
RC Rectangle

2Z. Sources
Sanborn maps, plat maps, and building permits.



D. Address / Location		
3517	Nebraska	Ave.
E. City	St. Louis, MO 63118	B. County 191 St. Louis

2I. Owner's Name and Address (if Different)

A. Historic Name	
C. Other Name(s)	

N. Ownership	Private	<input checked="" type="checkbox"/>	Local	<input type="checkbox"/>	Federal	<input type="checkbox"/>	State	<input type="checkbox"/>	Mix	<input type="checkbox"/>
---------------------	---------	-------------------------------------	-------	--------------------------	---------	--------------------------	-------	--------------------------	-----	--------------------------

P. UTM X and Y Coordinates	740997.780542876	4274901.11457307
-----------------------------------	------------------	------------------

City Parcel Identification Number	157500210	Additional City Identification Number	157500210
--	-----------	--	-----------

2A. Architect / Builder / Designer / Engineer

2B. Architectural Style

2C. Property Type
52 Two-Family Flat

2D. Construction Date	c.	1908
2E. Alteration Dates	#Name	2F. Date Rebuilt
		2G. Date Moved
		2H. Demo Date

2J. Historic Function
01 Domestic

2K. Historic Sub-Function
01B Multiple Dwelling

Present Function
01 Domestic
01B Multiple Dwelling

Q. Area(s) of Significance/Contexts
030 Architecture
070 Community Planning and Development

NR Eligibility	Contributing to district
-----------------------	--------------------------

Integrity
Good to Fair

Survey Report
Dutchtown Survey

Preparer	Survey Date
Historic Preservation Services, LLC	2002 -- 2003

2M. Resource Type	Building
--------------------------	----------

2N. Stories	
Primary Structure	2
Secondary Structure	

2O. Structural Systems
UD Undetermined

2P. Wall Materials
30 Brick: Common Bond

2Q. Other Materials

2R. Roof Shapes
FT Flat
PR Parapet

2S. Roof Materials
01 None Listed
99 Other: Composition Shingle

2T. Roof Features

2U. Foundation Materials
40 Stone

2V. Porch Type
OB Other Bay

2W. Plan Code
RC Rectangle

2Z. Sources
Sanborn maps, plat maps, and building permits.



D. Address / Location		
3518	Nebraska	Ave.
E. City St. Louis, MO 63118	B. County 191 St. Louis	

2I. Owner's Name and Address (if Different)

A. Historic Name	
C. Other Name(s)	

N. Ownership	Private	<input checked="" type="checkbox"/>	Local	<input type="checkbox"/>	Federal	<input type="checkbox"/>	State	<input type="checkbox"/>	Mix	<input type="checkbox"/>
---------------------	---------	-------------------------------------	-------	--------------------------	---------	--------------------------	-------	--------------------------	-----	--------------------------

P. UTM X and Y Coordinates	741052.279396396	4274881.81891728
-----------------------------------	------------------	------------------

City Parcel Identification Number	157400140	Additional City Identification Number	157400140
--	-----------	--	-----------

--

2A. Architect / Builder / Designer / Engineer

2B. Architectural Style

2C. Property Type
52 Two-Family Flat

2D. Construction Date	c.	1908
------------------------------	----	------

2E. Alteration Dates	#Name	2F. Date Rebuilt	
		2G. Date Moved	
		2H. Demo Date	

2J. Historic Function
01 Domestic

2K. Historic Sub-Function
01B Multiple Dwelling

Present Function
01 Domestic
01B Multiple Dwelling

Q. Area(s) of Significance/Contexts
030 Architecture
070 Community Planning and Development

NR Eligibility	Contributing to district
-----------------------	--------------------------

Integrity
Good to Fair

Survey Report
Dutchtown Survey

Preparer	Survey Date
Historic Preservation Services, LLC	2002 -- 2003

2M. Resource Type	Building
--------------------------	----------

2N. Stories	
Primary Structure	2
Secondary Structure	

2O. Structural Systems
UD Undetermined

2P. Wall Materials
30 Brick: Common Bond

2Q. Other Materials

2R. Roof Shapes
FT Flat
PR Parapet

2S. Roof Materials
01 None Listed

2T. Roof Features

2U. Foundation Materials
30 Brick

2V. Porch Type
R1 Recessed-1 Story

2W. Plan Code
RC Rectangle

2Z. Sources
Sanborn maps, plat maps, and building permits.



D. Address / Location		
3521	Nebraska	Ave.
E. City	St. Louis, MO 63118	B. County 191 St. Louis

2I. Owner's Name and Address (if Different)

A. Historic Name	
C. Other Name(s)	

N. Ownership	Private	<input checked="" type="checkbox"/>	Local	<input type="checkbox"/>	Federal	<input type="checkbox"/>	State	<input type="checkbox"/>	Mix	<input type="checkbox"/>
---------------------	---------	-------------------------------------	-------	--------------------------	---------	--------------------------	-------	--------------------------	-----	--------------------------

P. UTM X and Y Coordinates	740996.749030669	4274893.92525163
-----------------------------------	------------------	------------------

City Parcel Identification Number	157500220	Additional City Identification Number	157500220
--	-----------	--	-----------

2A. Architect / Builder / Designer / Engineer
W. E. C. Mahlers -- B (1905)

2B. Architectural Style

2C. Property Type
19 Side Hall

2D. Construction Date	1905		
2E. Alteration Dates	#Name	2F. Date Rebuilt	
		2G. Date Moved	
		2H. Demo Date	

2J. Historic Function
01 Domestic

2K. Historic Sub-Function
01B Multiple Dwelling

Present Function
01 Domestic
01B Multiple Dwelling

Q. Area(s) of Significance/Contexts
030 Architecture
070 Community Planning and Development

NR Eligibility	Contributing to district
-----------------------	--------------------------

Integrity
Good to Fair

Survey Report
Dutchtown Survey

Preparer	Survey Date
Historic Preservation Services, LLC	2002 -- 2003

2M. Resource Type	Building
--------------------------	----------

2N. Stories	
Primary Structure	
Secondary Structure	

2O. Structural Systems
LB Load Bearing Brick

2P. Wall Materials
30 Brick
40 Stone

2Q. Other Materials

2R. Roof Shapes
FT Flat
PR Parapet

2S. Roof Materials
01 None Listed

2T. Roof Features

2U. Foundation Materials
40 Stone

2V. Porch Type
AW Awning

2W. Plan Code
RC Rectangle

2Z. Sources
Sanborn maps, plat maps, and building permits.

D. Address / Location		
3523	Nebraska	Ave.
E. City St. Louis, MO 63118	B. County	191 St. Louis

2I. Owner's Name and Address (if Different)

A. Historic Name	
C. Other Name(s)	

N. Ownership	Private	<input checked="" type="checkbox"/>	Local	<input type="checkbox"/>	Federal	<input type="checkbox"/>	State	<input type="checkbox"/>	Mix	<input type="checkbox"/>
---------------------	---------	-------------------------------------	-------	--------------------------	---------	--------------------------	-------	--------------------------	-----	--------------------------

P. UTM X and Y Coordinates	740995.779897867	4274886.74374634
-----------------------------------	------------------	------------------

City Parcel Identification Number	157500230	Additional City Identification Number	157500230
--	-----------	--	-----------

2A. Architect / Builder / Designer / Engineer

2B. Architectural Style

2C. Property Type
52 Two-Family Flat

2D. Construction Date	c.	1908
2E. Alteration Dates	#Name	2F. Date Rebuilt
		2G. Date Moved
		2H. Demo Date

2J. Historic Function
01 Domestic

2K. Historic Sub-Function
01B Multiple Dwelling

Present Function
01 Domestic
01B Multiple Dwelling

Q. Area(s) of Significance/Contexts
030 Architecture
070 Community Planning and Development

NR Eligibility	Contributing to district
-----------------------	--------------------------

Integrity
Good to Fair

Survey Report
Dutchtown Survey

Preparer	Survey Date
Historic Preservation Services, LLC	2002 -- 2003

2M. Resource Type	Building
--------------------------	----------

2N. Stories	
Primary Structure	2
Secondary Structure	

2O. Structural Systems
UD Undetermined

2P. Wall Materials
30 Brick: Common Bond

2Q. Other Materials

2R. Roof Shapes
FT Flat
PR Parapet

2S. Roof Materials
01 None Listed

2T. Roof Features

2U. Foundation Materials
40 Stone

2V. Porch Type
SI Side: Awning

2W. Plan Code
RC Rectangle

2Z. Sources
Sanborn maps, plat maps, and building permits.





D. Address / Location		
3524	Nebraska	Ave.
E. City St. Louis, MO 63118	B. County	191 St. Louis

2I. Owner's Name and Address (if Different)

A. Historic Name	
C. Other Name(s)	

N. Ownership	Private	<input checked="" type="checkbox"/>	Local	<input type="checkbox"/>	Federal	<input type="checkbox"/>	State	<input type="checkbox"/>	Mix	<input type="checkbox"/>
---------------------	---------	-------------------------------------	-------	--------------------------	---------	--------------------------	-------	--------------------------	-----	--------------------------

P. UTM X and Y Coordinates	741051.388348628	4274873.60084294
-----------------------------------	------------------	------------------

City Parcel Identification Number	157400130	Additional City Identification Number	157400130
--	-----------	--	-----------

2A. Architect / Builder / Designer / Engineer
W. D. Miller (1906)

2B. Architectural Style

2C. Property Type
52 Two-Family Flat

2D. Construction Date	1906		
2E. Alteration Dates	#Name	2F. Date Rebuilt	
		2G. Date Moved	
		2H. Demo Date	

2J. Historic Function
01 Domestic

2K. Historic Sub-Function
01B Multiple Dwelling

Present Function
01 Domestic
01B Multiple Dwelling

Q. Area(s) of Significance/Contexts
030 Architecture
070 Community Planning and Development

NR Eligibility	Contributing to district
-----------------------	--------------------------

Integrity
Good to Fair

Survey Report
Dutchtown Survey

Preparer	Survey Date
Historic Preservation Services, LLC	2002 -- 2003

2M. Resource Type	Building
--------------------------	----------

2N. Stories	
Primary Structure	2
Secondary Structure	

2O. Structural Systems
UD Undetermined

2P. Wall Materials
30 Brick: Common Bond

2Q. Other Materials

2R. Roof Shapes
FT Flat
PR Parapet

2S. Roof Materials
01 None Listed

2T. Roof Features

2U. Foundation Materials
40 Stone

2V. Porch Type
R1 Recessed-1 Story

2W. Plan Code
RC Rectangle

2Z. Sources
Sanborn maps, plat maps, and building permits.



D. Address / Location		
3525	Nebraska	Ave.
E. City	St. Louis, MO 63118	B. County 191 St. Louis

2I. Owner's Name and Address (if Different)

A. Historic Name	
C. Other Name(s)	

N. Ownership	Private	<input checked="" type="checkbox"/>	Local	<input type="checkbox"/>	Federal	<input type="checkbox"/>	State	<input type="checkbox"/>	Mix	<input type="checkbox"/>
---------------------	---------	-------------------------------------	-------	--------------------------	---------	--------------------------	-------	--------------------------	-----	--------------------------

P. UTM X and Y Coordinates	740994.909406452	4274879.43955893
-----------------------------------	------------------	------------------

City Parcel Identification Number	157500240	Additional City Identification Number	157500240
--	-----------	--	-----------

2A. Architect / Builder / Designer / Engineer
O. Hartman & Son (1909)

2B. Architectural Style

2C. Property Type
52 Two-Family Flat

2D. Construction Date	1909		
2E. Alteration Dates	#Name	2F. Date Rebuilt	
		2G. Date Moved	
		2H. Demo Date	

2J. Historic Function
01 Domestic

2K. Historic Sub-Function
01B Multiple Dwelling

Present Function
01 Domestic
01B Multiple Dwelling

Q. Area(s) of Significance/Contexts
030 Architecture
070 Community Planning and Development

NR Eligibility	Contributing to district
-----------------------	--------------------------

Integrity
Good to Fair

Survey Report
Dutchtown Survey

Preparer	Survey Date
Historic Preservation Services, LLC	2002 -- 2003

2M. Resource Type	Building
--------------------------	----------

2N. Stories	
Primary Structure	2
Secondary Structure	

2O. Structural Systems
UD Undetermined

2P. Wall Materials
30 Brick: Common Bond

2Q. Other Materials

2R. Roof Shapes
FT Flat
PR Parapet

2S. Roof Materials
01 None Listed
99 Other: Composition Shingle

2T. Roof Features

2U. Foundation Materials
40 Stone

2V. Porch Type
R1 Recessed-1 Story: Awning

2W. Plan Code
RC Rectangle

2Z. Sources
Sanborn maps, plat maps, and building permits.



D. Address / Location		
3526	Nebraska	Ave.
E. City St. Louis, MO 63118	B. County 191 St. Louis	

2I. Owner's Name and Address (if Different)

A. Historic Name	
C. Other Name(s)	

N. Ownership	Private	<input checked="" type="checkbox"/>	Local	<input type="checkbox"/>	Federal	<input type="checkbox"/>	State	<input type="checkbox"/>	Mix	<input type="checkbox"/>
---------------------	---------	-------------------------------------	-------	--------------------------	---------	--------------------------	-------	--------------------------	-----	--------------------------

P. UTM X and Y Coordinates	741050.247907321	4274865.93264157
-----------------------------------	------------------	------------------

City Parcel Identification Number	157400120	Additional City Identification Number	157400120
--	-----------	--	-----------

2A. Architect / Builder / Designer / Engineer
W. E. Wahler (1903)

2B. Architectural Style

2C. Property Type
52 Two-Family Flat

2D. Construction Date		1903
2E. Alteration Dates	#Name	2F. Date Rebuilt
		2G. Date Moved
		2H. Demo Date

2J. Historic Function
01 Domestic

2K. Historic Sub-Function
01B Multiple Dwelling

Present Function
01 Domestic
01B Multiple Dwelling

Q. Area(s) of Significance/Contexts
030 Architecture
070 Community Planning and Development

NR Eligibility	Non-contributing to district
-----------------------	------------------------------

Integrity
Poor

Survey Report
Dutchtown Survey

Preparer	Survey Date
Historic Preservation Services, LLC	2002 -- 2003

2M. Resource Type	Building
--------------------------	----------

2N. Stories	
Primary Structure	2
Secondary Structure	

2O. Structural Systems
UD Undetermined

2P. Wall Materials
30 Brick: Common Bond

2Q. Other Materials

2R. Roof Shapes
FT Flat
PR Parapet

2S. Roof Materials
01 None Listed

2T. Roof Features

2U. Foundation Materials
40 Stone

2V. Porch Type
R1 Recessed-1 Story: Awning

2W. Plan Code
RC Rectangle

2Z. Sources
Sanborn maps, plat maps, and building permits.



D. Address / Location		
3527	Nebraska	Ave.
E. City St. Louis, MO 63118	B. County	191 St. Louis

2I. Owner's Name and Address (if Different)

A. Historic Name	
C. Other Name(s)	

N. Ownership	Private	<input checked="" type="checkbox"/>	Local	<input type="checkbox"/>	Federal	<input type="checkbox"/>	State	<input type="checkbox"/>	Mix	<input type="checkbox"/>
---------------------	---------	-------------------------------------	-------	--------------------------	---------	--------------------------	-------	--------------------------	-----	--------------------------

P. UTM X and Y Coordinates	740993.789379668	4274872.04572855
-----------------------------------	------------------	------------------

City Parcel Identification Number	157500250	Additional City Identification Number	157500250
--	-----------	--	-----------

2A. Architect / Builder / Designer / Engineer

2B. Architectural Style

2C. Property Type
52 Two-Family Flat

2D. Construction Date	c.	1908
2E. Alteration Dates	#Name	2F. Date Rebuilt
		2G. Date Moved
		2H. Demo Date

2J. Historic Function
01 Domestic

2K. Historic Sub-Function
01B Multiple Dwelling

Present Function
01 Domestic
01B Multiple Dwelling

Q. Area(s) of Significance/Contexts
030 Architecture
070 Community Planning and Development

NR Eligibility	Contributing to district
-----------------------	--------------------------

Integrity
Good to Fair

Survey Report
Dutchtown Survey

Preparer	Survey Date
Historic Preservation Services, LLC	2002 -- 2003

2M. Resource Type	Building
--------------------------	----------

2N. Stories	
Primary Structure	2
Secondary Structure	

2O. Structural Systems
UD Undetermined

2P. Wall Materials
30 Brick: Common Bond

2Q. Other Materials

2R. Roof Shapes
FT Flat
PR Parapet

2S. Roof Materials
01 None Listed

2T. Roof Features

2U. Foundation Materials
40 Stone

2V. Porch Type
SI Side

2W. Plan Code
RC Rectangle

2Z. Sources
Sanborn maps, plat maps, and building permits.





D. Address / Location		
3528	Nebraska	Ave.
E. City St. Louis, MO 63118	B. County	191 St. Louis

2I. Owner's Name and Address (if Different)

A. Historic Name	
C. Other Name(s)	

N. Ownership	Private	<input checked="" type="checkbox"/>	Local	<input type="checkbox"/>	Federal	<input type="checkbox"/>	State	<input type="checkbox"/>	Mix	<input type="checkbox"/>
---------------------	---------	-------------------------------------	-------	--------------------------	---------	--------------------------	-------	--------------------------	-----	--------------------------

P. UTM X and Y Coordinates	741049.211235615	4274858.6004331
-----------------------------------	------------------	-----------------

City Parcel Identification Number	157400110	Additional City Identification Number	157400110
--	-----------	--	-----------

2A. Architect / Builder / Designer / Engineer
F. J. Berg (1915)

2B. Architectural Style
43 Second Empire Mansard

2C. Property Type
52 Two-Family Flat

2D. Construction Date	1915		
2E. Alteration Dates	#Name	2F. Date Rebuilt	
		2G. Date Moved	
		2H. Demo Date	

2J. Historic Function
01 Domestic

2K. Historic Sub-Function
01B Multiple Dwelling

Present Function
01 Domestic
01B Multiple Dwelling

Q. Area(s) of Significance/Contexts
030 Architecture
070 Community Planning and Development

NR Eligibility	Contributing to district
-----------------------	--------------------------

Integrity
Good to Fair

Survey Report
Dutchtown Survey

Preparer	Survey Date
Historic Preservation Services, LLC	2002 -- 2003

2M. Resource Type	Building
--------------------------	----------

2N. Stories	
Primary Structure	2
Secondary Structure	

2O. Structural Systems
UD Undetermined

2P. Wall Materials
30 Brick: Common Bond

2Q. Other Materials

2R. Roof Shapes
FT Flat
PR Parapet
MN Mansard

2S. Roof Materials
01 None Listed
99 Other: Composition Shingle

2T. Roof Features

2U. Foundation Materials
40 Stone

2V. Porch Type
ST Stoop

2W. Plan Code
RC Rectangle

2Z. Sources
Sanborn maps, plat maps, and building permits.



D. Address / Location		
3529	Nebraska	Ave.
E. City St. Louis, MO 63118	B. County	191 St. Louis

2I. Owner's Name and Address (if Different)

A. Historic Name	
C. Other Name(s)	

N. Ownership	Private	<input checked="" type="checkbox"/>	Local	<input type="checkbox"/>	Federal	<input type="checkbox"/>	State	<input type="checkbox"/>	Mix	<input type="checkbox"/>
---------------------	---------	-------------------------------------	-------	--------------------------	---------	--------------------------	-------	--------------------------	-----	--------------------------

P. UTM X and Y Coordinates	740992.823734585	4274864.79878027
-----------------------------------	------------------	------------------

City Parcel Identification Number	157500260	Additional City Identification Number	157500260
--	-----------	--	-----------

2A. Architect / Builder / Designer / Engineer
Leo Milberger (1916)

2B. Architectural Style

2C. Property Type
52 Two-Family Flat

2D. Construction Date	1916		
2E. Alteration Dates	#Name	2F. Date Rebuilt	
		2G. Date Moved	
		2H. Demo Date	

2J. Historic Function
01 Domestic

2K. Historic Sub-Function
01B Multiple Dwelling

Present Function
01 Domestic
01B Multiple Dwelling

Q. Area(s) of Significance/Contexts
030 Architecture
070 Community Planning and Development

NR Eligibility	Contributing to district
-----------------------	--------------------------

Integrity
Excellent

Survey Report
Dutchtown Survey

Preparer	Survey Date
Historic Preservation Services, LLC	2002 -- 2003

2M. Resource Type	Building
--------------------------	----------

2N. Stories	
Primary Structure	2
Secondary Structure	

2O. Structural Systems
UD Undetermined

2P. Wall Materials
30 Brick: Common Bond

2Q. Other Materials

2R. Roof Shapes
FT Flat
PR Parapet

2S. Roof Materials
01 None Listed
99 Other: Composition Shingle

2T. Roof Features

2U. Foundation Materials
40 Stone

2V. Porch Type
ST Stoop

2W. Plan Code
RC Rectangle

2Z. Sources
Sanborn maps, plat maps, and building permits.



D. Address / Location		
3530	Nebraska	Ave.
E. City	St. Louis, MO 63118	B. County 191 St. Louis

2I. Owner's Name and Address (if Different)

A. Historic Name	
C. Other Name(s)	

N. Ownership	Private	<input checked="" type="checkbox"/>	Local	<input type="checkbox"/>	Federal	<input type="checkbox"/>	State	<input type="checkbox"/>	Mix	<input type="checkbox"/>
---------------------	---------	-------------------------------------	-------	--------------------------	---------	--------------------------	-------	--------------------------	-----	--------------------------

P. UTM X and Y Coordinates	741048.159771609	4274851.12654417
-----------------------------------	------------------	------------------

City Parcel Identification Number	157400100	Additional City Identification Number	157400100
--	-----------	--	-----------

2A. Architect / Builder / Designer / Engineer

2B. Architectural Style
90 Mixed

2C. Property Type
56 Triplex

2D. Construction Date	c.	1900		
2E. Alteration Dates	#Name	2F. Date Rebuilt		
		2G. Date Moved		
		2H. Demo Date		

2J. Historic Function
01 Domestic

2K. Historic Sub-Function
01B Multiple Dwelling

Present Function
01 Domestic
01B Multiple Dwelling

Q. Area(s) of Significance/Contexts
030 Architecture
070 Community Planning and Development

NR Eligibility	Contributing to district
-----------------------	--------------------------

Integrity
Good to Fair

Survey Report
Dutchtown Survey

Preparer	Survey Date
Historic Preservation Services, LLC	2002 -- 2003

2M. Resource Type	Building
--------------------------	----------

2N. Stories	
Primary Structure	3
Secondary Structure	

2O. Structural Systems
LB Load Bearing Brick

2P. Wall Materials
30 Brick: Common Bond

2Q. Other Materials

2R. Roof Shapes
FT Flat
PR Parapet
MN Mansard

2S. Roof Materials
01 None Listed
99 Other: Composition Shingle

2T. Roof Features
DR Dormer: Gable

2U. Foundation Materials
40 Stone

2V. Porch Type
ST Stoop

2W. Plan Code
RC Rectangle

2Z. Sources
Sanborn maps, plat maps, and building permits.

D. Address / Location		
3533	Nebraska	Ave.
E. City St. Louis, MO 63118	B. County 191 St. Louis	

2I. Owner's Name and Address (if Different)

A. Historic Name	
C. Other Name(s)	

N. Ownership	Private	<input checked="" type="checkbox"/>	Local	<input type="checkbox"/>	Federal	<input type="checkbox"/>	State	<input type="checkbox"/>	Mix	<input type="checkbox"/>
---------------------	---------	-------------------------------------	-------	--------------------------	---------	--------------------------	-------	--------------------------	-----	--------------------------

P. UTM X and Y Coordinates	740991.816123815	4274857.95750084
-----------------------------------	------------------	------------------

City Parcel Identification Number	157500270	Additional City Identification Number	157500270
--	-----------	--	-----------

2A. Architect / Builder / Designer / Engineer

2B. Architectural Style

2C. Property Type
52 Two-Family Flat

2D. Construction Date	c.	1908
2E. Alteration Dates	#Name	2F. Date Rebuilt
		2G. Date Moved
		2H. Demo Date

2J. Historic Function
01 Domestic

2K. Historic Sub-Function
01B Multiple Dwelling

Present Function
01 Domestic
01B Multiple Dwelling

Q. Area(s) of Significance/Contexts
030 Architecture
070 Community Planning and Development

NR Eligibility	Contributing to district
-----------------------	--------------------------

Integrity
Good to Fair

Survey Report
Dutchtown Survey

Preparer	Survey Date
Historic Preservation Services, LLC	2002 -- 2003

2M. Resource Type	Building
--------------------------	----------

2N. Stories	
Primary Structure	2
Secondary Structure	

2O. Structural Systems
UD Undetermined

2P. Wall Materials
30 Brick: Common Bond

2Q. Other Materials

2R. Roof Shapes
FT Flat
PR Parapet

2S. Roof Materials
01 None Listed

2T. Roof Features

2U. Foundation Materials
40 Stone

2V. Porch Type
AW Awning

2W. Plan Code
RC Rectangle

2Z. Sources
Sanborn maps, plat maps, and building permits.



D. Address / Location		
3534	Nebraska	Ave.
E. City	St. Louis, MO 63118	B. County 191 St. Louis

2I. Owner's Name and Address (if Different)

A. Historic Name	
C. Other Name(s)	

N. Ownership	Private	<input checked="" type="checkbox"/>	Local	<input type="checkbox"/>	Federal	<input type="checkbox"/>	State	<input type="checkbox"/>	Mix	<input type="checkbox"/>
---------------------	---------	-------------------------------------	-------	--------------------------	---------	--------------------------	-------	--------------------------	-----	--------------------------

P. UTM X and Y Coordinates	741047.122558576	4274843.32282067
-----------------------------------	------------------	------------------

City Parcel Identification Number	157400090	Additional City Identification Number	157400090
--	-----------	--	-----------

2A. Architect / Builder / Designer / Engineer
Chas (sic). Hal (1902)

2B. Architectural Style

2C. Property Type
52 Two-Family Flat

2D. Construction Date		1902
2E. Alteration Dates	#Name	2F. Date Rebuilt
		2G. Date Moved
		2H. Demo Date

2J. Historic Function
01 Domestic

2K. Historic Sub-Function
01B Multiple Dwelling

Present Function
01 Domestic
01B Multiple Dwelling

Q. Area(s) of Significance/Contexts
030 Architecture
070 Community Planning and Development

NR Eligibility	Contributing to district
-----------------------	--------------------------

Integrity
Good to Fair

Survey Report
Dutchtown Survey

Preparer	Survey Date
Historic Preservation Services, LLC	2002 -- 2003

2M. Resource Type	Building
--------------------------	----------

2N. Stories	
Primary Structure	2
Secondary Structure	

2O. Structural Systems
UD Undetermined

2P. Wall Materials
30 Brick: Common Bond

2Q. Other Materials

2R. Roof Shapes
GB Gable: Side

2S. Roof Materials
99 Other: Composition Shingle

2T. Roof Features
DR Dormer: Shed

2U. Foundation Materials
40 Stone

2V. Porch Type
OB Other Bay

2W. Plan Code
RC Rectangle

2Z. Sources
Sanborn maps, plat maps, and building permits.



D. Address / Location		
3535	Nebraska	Ave.
E. City St. Louis, MO 63118	B. County	191 St. Louis

2I. Owner's Name and Address (if Different)

A. Historic Name	
C. Other Name(s)	

N. Ownership	Private	<input checked="" type="checkbox"/>	Local	<input type="checkbox"/>	Federal	<input type="checkbox"/>	State	<input type="checkbox"/>	Mix	<input type="checkbox"/>
---------------------	---------	-------------------------------------	-------	--------------------------	---------	--------------------------	-------	--------------------------	-----	--------------------------

P. UTM X and Y Coordinates	740991.154655859	4274850.68736025
-----------------------------------	------------------	------------------

City Parcel Identification Number	157500280	Additional City Identification Number	157500280
--	-----------	--	-----------

2A. Architect / Builder / Designer / Engineer
R. Ball

2B. Architectural Style

2C. Property Type
52 Two-Family Flat

2D. Construction Date	c.	1908
2E. Alteration Dates	#Name	2F. Date Rebuilt
		2G. Date Moved
		2H. Demo Date

2J. Historic Function
01 Domestic

2K. Historic Sub-Function
01B Multiple Dwelling

Present Function
01 Domestic
01B Multiple Dwelling

Q. Area(s) of Significance/Contexts
030 Architecture
070 Community Planning and Development

NR Eligibility	Contributing to district
-----------------------	--------------------------

Integrity
Good to Fair

Survey Report
Dutchtown Survey

Preparer	Survey Date
Historic Preservation Services, LLC	2002 -- 2003

2M. Resource Type	Building
--------------------------	----------

2N. Stories	
Primary Structure	2
Secondary Structure	

2O. Structural Systems
UD Undetermined

2P. Wall Materials
30 Brick: Common Bond

2Q. Other Materials

2R. Roof Shapes
FT Flat
PR Parapet

2S. Roof Materials
01 None Listed
99 Other: Composition Shingle

2T. Roof Features

2U. Foundation Materials
40 Stone

2V. Porch Type
AW Awning

2W. Plan Code

2Z. Sources
Sanborn maps, plat maps, and building permits.





Missouri Historic Resources Survey
Page 1

Reference Number
SLC-AS-029-158

D. Address / Location		
3536	Nebraska	Ave.
E. City	St. Louis, MO 63118	B. County 191 St. Louis

2I. Owner's Name and Address (if Different)

A. Historic Name	
C. Other Name(s)	

N. Ownership	Private	<input checked="" type="checkbox"/>	Local	<input type="checkbox"/>	Federal	<input type="checkbox"/>	State	<input type="checkbox"/>	Mix	<input type="checkbox"/>
---------------------	---------	-------------------------------------	-------	--------------------------	---------	--------------------------	-------	--------------------------	-----	--------------------------

P. UTM X and Y Coordinates	741046.108365933	4274835.61836618
-----------------------------------	------------------	------------------

City Parcel Identification Number	157400080	Additional City Identification Number	157400080
--	-----------	--	-----------

2A. Architect / Builder / Designer / Engineer

2B. Architectural Style
90 Mixed

2C. Property Type
56 Triplex

2D. Construction Date	c.	1895		
2E. Alteration Dates	#Name	2F. Date Rebuilt		
		2G. Date Moved		
		2H. Demo Date		

2J. Historic Function
01 Domestic

2K. Historic Sub-Function
01B Multiple Dwelling

Present Function
01 Domestic
01B Multiple Dwelling

Q. Area(s) of Significance/Contexts
030 Architecture
070 Community Planning and Development

NR Eligibility	Contributing to district
-----------------------	--------------------------

Integrity
Good to Fair

Survey Report
Dutchtown Survey

Preparer	Survey Date
Historic Preservation Services, LLC	2002 -- 2003

2M. Resource Type	Building
--------------------------	----------

2N. Stories	
Primary Structure	3
Secondary Structure	

2O. Structural Systems
LB Load Bearing Brick

2P. Wall Materials
30 Brick: Common Bond

2Q. Other Materials

2R. Roof Shapes
FT Flat
PR Parapet
MN Mansard

2S. Roof Materials
01 None Listed
99 Other: Composition Shingle

2T. Roof Features
DR Dormer: Gable

2U. Foundation Materials
40 Stone

2V. Porch Type
ST Stoop: Gable

2W. Plan Code
RC Rectangle

2Z. Sources
Sanborn maps, plat maps, and building permits.

D. Address / Location		
3537	Nebraska	Ave.
E. City St. Louis, MO 63118	B. County 191 St. Louis	

2I. Owner's Name and Address (if Different)

A. Historic Name	
C. Other Name(s)	

N. Ownership	Private	<input checked="" type="checkbox"/>	Local	<input type="checkbox"/>	Federal	<input type="checkbox"/>	State	<input type="checkbox"/>	Mix	<input type="checkbox"/>
---------------------	---------	-------------------------------------	-------	--------------------------	---------	--------------------------	-------	--------------------------	-----	--------------------------

P. UTM X and Y Coordinates	740989.929069383	4274842.99551972
-----------------------------------	------------------	------------------

City Parcel Identification Number	157500290	Additional City Identification Number	157500290
--	-----------	--	-----------

2A. Architect / Builder / Designer / Engineer

2B. Architectural Style

2C. Property Type
52 Two-Family Flat

2D. Construction Date	c.	1908
2E. Alteration Dates	#Name	2F. Date Rebuilt
		2G. Date Moved
		2H. Demo Date

2J. Historic Function
01 Domestic

2K. Historic Sub-Function
01B Multiple Dwelling

Present Function
01 Domestic
01B Multiple Dwelling

Q. Area(s) of Significance/Contexts
030 Architecture
070 Community Planning and Development

NR Eligibility	Contributing to district
-----------------------	--------------------------

Integrity
Excellent

Survey Report
Dutchtown Survey

Preparer	Survey Date
Historic Preservation Services, LLC	2002 -- 2003

2M. Resource Type	Building
--------------------------	----------

2N. Stories	
Primary Structure	2
Secondary Structure	

2O. Structural Systems
UD Undetermined

2P. Wall Materials
30 Brick: Common Bond

2Q. Other Materials

2R. Roof Shapes
FT Flat
PR Parapet

2S. Roof Materials
01 None Listed
99 Other: Composition Shingle

2T. Roof Features

2U. Foundation Materials
40 Stone

2V. Porch Type
SI Side: Stoop

2W. Plan Code
RC Rectangle

2Z. Sources
Sanborn maps, plat maps, and building permits.







Missouri Historic Resources Survey
Page 1

Reference Number
SLC-AS-029-160

D. Address / Location		
3538	Nebraska	Ave.
E. City	St. Louis, MO 63118	B. County 191 St. Louis

2I. Owner's Name and Address (if Different)

A. Historic Name	
C. Other Name(s)	

N. Ownership	Private	<input checked="" type="checkbox"/>	Local	<input type="checkbox"/>	Federal	<input type="checkbox"/>	State	<input type="checkbox"/>	Mix	<input type="checkbox"/>
---------------------	---------	-------------------------------------	-------	--------------------------	---------	--------------------------	-------	--------------------------	-----	--------------------------

P. UTM X and Y Coordinates	741045.073022757	4274828.09081961
-----------------------------------	------------------	------------------

City Parcel Identification Number	157400070	Additional City Identification Number	157400070
--	-----------	--	-----------

2A. Architect / Builder / Designer / Engineer

2B. Architectural Style
90 Mixed

2C. Property Type
56 Triplex

2D. Construction Date	c.	1895		
2E. Alteration Dates	#Name	2F. Date Rebuilt		
		2G. Date Moved		
		2H. Demo Date		

2J. Historic Function
01 Domestic

2K. Historic Sub-Function
01B Multiple Dwelling

Present Function
01 Domestic
01B Multiple Dwelling

Q. Area(s) of Significance/Contexts
030 Architecture
070 Community Planning and Development

NR Eligibility	Contributing to district
-----------------------	--------------------------

Integrity
Good to Fair

Survey Report
Dutchtown Survey

Preparer	Survey Date
Historic Preservation Services, LLC	2002 -- 2003

2M. Resource Type	Building
--------------------------	----------

2N. Stories	
Primary Structure	3
Secondary Structure	

2O. Structural Systems
LB Load Bearing Brick

2P. Wall Materials
30 Brick: Common Bond

2Q. Other Materials

2R. Roof Shapes
FT Flat
PR Parapet
MN Mansard

2S. Roof Materials
01 None Listed
99 Other: Composition Shingle

2T. Roof Features
DR Dormer: Half-hipped

2U. Foundation Materials
40 Stone

2V. Porch Type
AW Awning

2W. Plan Code
RC Rectangle

2Z. Sources
Sanborn maps, plat maps, and building permits.

D. Address / Location		
3539	Nebraska	Ave.
E. City	St. Louis, MO 63118	B. County 191 St. Louis

2I. Owner's Name and Address (if Different)

A. Historic Name	
C. Other Name(s)	

N. Ownership	Private	<input checked="" type="checkbox"/>	Local	<input type="checkbox"/>	Federal	<input type="checkbox"/>	State	<input type="checkbox"/>	Mix	<input type="checkbox"/>
---------------------	---------	-------------------------------------	-------	--------------------------	---------	--------------------------	-------	--------------------------	-----	--------------------------

P. UTM X and Y Coordinates	740988.951732477	4274835.56796968
-----------------------------------	------------------	------------------

City Parcel Identification Number	157500300	Additional City Identification Number	157500300
--	-----------	--	-----------

2A. Architect / Builder / Designer / Engineer

2B. Architectural Style

2C. Property Type
52 Two-Family Flat

2D. Construction Date	c.	1908
2E. Alteration Dates	#Name	2F. Date Rebuilt
		2G. Date Moved
		2H. Demo Date

2J. Historic Function
01 Domestic

2K. Historic Sub-Function
01B Multiple Dwelling

Present Function
01 Domestic
01B Multiple Dwelling

Q. Area(s) of Significance/Contexts
030 Architecture
070 Community Planning and Development

NR Eligibility	Contributing to district
-----------------------	--------------------------

Integrity
Good to Fair

Survey Report
Dutchtown Survey

Preparer	Survey Date
Historic Preservation Services, LLC	2002 -- 2003

2M. Resource Type	Building
--------------------------	----------

2N. Stories	
Primary Structure	2
Secondary Structure	

2O. Structural Systems
UD Undetermined

2P. Wall Materials
30 Brick: Common Bond

2Q. Other Materials

2R. Roof Shapes
FT Flat
PR Parapet

2S. Roof Materials
01 None Listed
99 Other: Composition Shingle

2T. Roof Features

2U. Foundation Materials
40 Stone

2V. Porch Type
ST Stoop

2W. Plan Code
RC Rectangle

2Z. Sources
Sanborn maps, plat maps, and building permits.



D. Address / Location		
3540	Nebraska	Ave.
E. City	St. Louis, MO 63118	B. County 191 St. Louis

2I. Owner's Name and Address (if Different)

A. Historic Name	
C. Other Name(s)	

N. Ownership	Private	<input checked="" type="checkbox"/>	Local	<input type="checkbox"/>	Federal	<input type="checkbox"/>	State	<input type="checkbox"/>	Mix	<input type="checkbox"/>
---------------------	---------	-------------------------------------	-------	--------------------------	---------	--------------------------	-------	--------------------------	-----	--------------------------

P. UTM X and Y Coordinates	741043.941715404	4274820.50934646
-----------------------------------	------------------	------------------

City Parcel Identification Number	157400060	Additional City Identification Number	157400060
--	-----------	--	-----------

2A. Architect / Builder / Designer / Engineer
Chas. Mueller (1919)

2B. Architectural Style
90 Mixed

2C. Property Type
56 Triplex

2D. Construction Date	c.	1895		
2E. Alteration Dates	#Name	2F. Date Rebuilt		
		2G. Date Moved		
		2H. Demo Date		

2J. Historic Function
01 Domestic

2K. Historic Sub-Function
01B Multiple Dwelling

Present Function
01 Domestic
01B Multiple Dwelling

Q. Area(s) of Significance/Contexts
030 Architecture
070 Community Planning and Development

NR Eligibility	Contributing to district
-----------------------	--------------------------

Integrity
Good to Fair

Survey Report
Dutchtown Survey

Preparer	Survey Date
Historic Preservation Services, LLC	2002 -- 2003

2M. Resource Type	Building
--------------------------	----------

2N. Stories	
Primary Structure	3
Secondary Structure	

2O. Structural Systems
LB Load Bearing Brick

2P. Wall Materials
30 Brick: Common Bond

2Q. Other Materials

2R. Roof Shapes
FT Flat
PR Parapet
MN Mansard

2S. Roof Materials
01 None Listed
99 Other: Composition Shingle

2T. Roof Features
DR Dormer: Shed

2U. Foundation Materials
40 Stone

2V. Porch Type
OB Other Bay: Gable

2W. Plan Code
RC Rectangle

2Z. Sources
Sanborn maps, plat maps, and building permits.

D. Address / Location		
3543	Nebraska	Ave.
E. City St. Louis, MO 63118	B. County	191 St. Louis

2I. Owner's Name and Address (if Different)

A. Historic Name	
C. Other Name(s)	

N. Ownership	Private	<input checked="" type="checkbox"/>	Local	<input type="checkbox"/>	Federal	<input type="checkbox"/>	State	<input type="checkbox"/>	Mix	<input type="checkbox"/>
---------------------	---------	-------------------------------------	-------	--------------------------	---------	--------------------------	-------	--------------------------	-----	--------------------------

P. UTM X and Y Coordinates	740987.908627192	4274828.3083276
-----------------------------------	------------------	-----------------

City Parcel Identification Number	157500310	Additional City Identification Number	157500310
--	-----------	--	-----------

2A. Architect / Builder / Designer / Engineer

2B. Architectural Style

2C. Property Type
53 Four-Family Flat

2D. Construction Date	c.	1908
2E. Alteration Dates	#Name	2F. Date Rebuilt
		2G. Date Moved
		2H. Demo Date

2J. Historic Function
01 Domestic

2K. Historic Sub-Function
01B Multiple Dwelling

Present Function
01 Domestic
01B Multiple Dwelling

Q. Area(s) of Significance/Contexts
030 Architecture
070 Community Planning and Development

NR Eligibility	Contributing to district
-----------------------	--------------------------

Integrity
Good to Fair

Survey Report
Dutchtown Survey

Preparer	Survey Date
Historic Preservation Services, LLC	2002 -- 2003

2M. Resource Type	Building
--------------------------	----------

2N. Stories	
Primary Structure	2
Secondary Structure	

2O. Structural Systems
UD Undetermined

2P. Wall Materials
30 Brick: Common Bond

2Q. Other Materials

2R. Roof Shapes
FT Flat
PR Parapet

2S. Roof Materials
01 None Listed

2T. Roof Features

2U. Foundation Materials
40 Stone

2V. Porch Type
SI Side: Stoop

2W. Plan Code
RC Rectangle

2Z. Sources
Sanborn maps, plat maps, and building permits.





D. Address / Location		
3544	Nebraska	Ave.
E. City	St. Louis, MO 63118	B. County 191 St. Louis

2I. Owner's Name and Address (if Different)

A. Historic Name	
C. Other Name(s)	

N. Ownership	Private	<input checked="" type="checkbox"/>	Local	<input type="checkbox"/>	Federal	<input type="checkbox"/>	State	<input type="checkbox"/>	Mix	<input type="checkbox"/>
---------------------	---------	-------------------------------------	-------	--------------------------	---------	--------------------------	-------	--------------------------	-----	--------------------------

P. UTM X and Y Coordinates	741042.940008522	4274812.83590368
-----------------------------------	------------------	------------------

City Parcel Identification Number	157400050	Additional City Identification Number	157400050
--	-----------	--	-----------

2A. Architect / Builder / Designer / Engineer

2B. Architectural Style
90 Mixed

2C. Property Type
56 Triplex

2D. Construction Date		c.	1895
2E. Alteration Dates	#Name	2F. Date Rebuilt	
		2G. Date Moved	
		2H. Demo Date	

2J. Historic Function
01 Domestic

2K. Historic Sub-Function
01B Multiple Dwelling

Present Function
01 Domestic
01B Multiple Dwelling

Q. Area(s) of Significance/Contexts
030 Architecture
070 Community Planning and Development

NR Eligibility	Contributing to district
-----------------------	--------------------------

Integrity
Good to Fair

Survey Report
Dutchtown Survey

Preparer	Survey Date
Historic Preservation Services, LLC	2002 -- 2003

2M. Resource Type	Building
--------------------------	----------

2N. Stories	
Primary Structure	3
Secondary Structure	

2O. Structural Systems
LB Load Bearing Brick

2P. Wall Materials
30 Brick: Common Bond

2Q. Other Materials

2R. Roof Shapes
FT Flat
PR Parapet
MN Mansard

2S. Roof Materials
01 None Listed
22 Shingle Decorative
99 Other: Composition Shingle

2T. Roof Features
DR Dormer: Half-hipped

2U. Foundation Materials
40 Stone

2V. Porch Type
R1 Recessed-1 Story

2W. Plan Code
RC Rectangle

2Z. Sources
Sanborn maps, plat maps, and building permits.

D. Address / Location		
3545	Nebraska	Ave.
E. City St. Louis, MO 63118	B. County 191 St. Louis	

2I. Owner's Name and Address (if Different)

A. Historic Name	
C. Other Name(s)	

N. Ownership	Private	<input checked="" type="checkbox"/>	Local	<input type="checkbox"/>	Federal	<input type="checkbox"/>	State	<input type="checkbox"/>	Mix	<input type="checkbox"/>
---------------------	---------	-------------------------------------	-------	--------------------------	---------	--------------------------	-------	--------------------------	-----	--------------------------

P. UTM X and Y Coordinates	740986.826200981	4274820.81440431
-----------------------------------	------------------	------------------

City Parcel Identification Number	157500320	Additional City Identification Number	157500320
--	-----------	--	-----------

2A. Architect / Builder / Designer / Engineer

2B. Architectural Style

2C. Property Type
52 Two-Family Flat

2D. Construction Date	c.	1908
2E. Alteration Dates	#Name	2F. Date Rebuilt
		2G. Date Moved
		2H. Demo Date

2J. Historic Function
01 Domestic

2K. Historic Sub-Function
01B Multiple Dwelling

Present Function
01 Domestic
01B Multiple Dwelling

Q. Area(s) of Significance/Contexts
030 Architecture
070 Community Planning and Development

NR Eligibility	Contributing to district
-----------------------	--------------------------

Integrity
Good to Fair

Survey Report
Dutchtown Survey

Preparer	Survey Date
Historic Preservation Services, LLC	2002 -- 2003

2M. Resource Type	Building
--------------------------	----------

2N. Stories	
Primary Structure	2
Secondary Structure	

2O. Structural Systems
UD Undetermined

2P. Wall Materials
30 Brick: Common Bond

2Q. Other Materials

2R. Roof Shapes
FT Flat
PR Parapet

2S. Roof Materials
01 None Listed
99 Other: Composition Shingle

2T. Roof Features

2U. Foundation Materials
40 Stone

2V. Porch Type
OH One-Half: Gabled

2W. Plan Code
RC Rectangle

2Z. Sources
Sanborn maps, plat maps, and building permits.



D. Address / Location		
3546	Nebraska	Ave.
E. City St. Louis, MO 63118	B. County 191 St. Louis	

2I. Owner's Name and Address (if Different)

A. Historic Name	
C. Other Name(s)	

N. Ownership	Private	<input checked="" type="checkbox"/>	Local	<input type="checkbox"/>	Federal	<input type="checkbox"/>	State	<input type="checkbox"/>	Mix	<input type="checkbox"/>
---------------------	---------	-------------------------------------	-------	--------------------------	---------	--------------------------	-------	--------------------------	-----	--------------------------

P. UTM X and Y Coordinates	741041.914933338	4274805.20344185
-----------------------------------	------------------	------------------

City Parcel Identification Number	157400040	Additional City Identification Number	157400040
--	-----------	--	-----------

2A. Architect / Builder / Designer / Engineer

2B. Architectural Style
43 Second Empire Mansard

2C. Property Type
59 Multi-Family Undetermined

2D. Construction Date	c.	1908
------------------------------	----	------

2E. Alteration Dates	#Name	2F. Date Rebuilt	
		2G. Date Moved	
		2H. Demo Date	

2J. Historic Function
01 Domestic

2K. Historic Sub-Function
01B Multiple Dwelling

Present Function
01 Domestic
01B Multiple Dwelling

Q. Area(s) of Significance/Contexts
030 Architecture
070 Community Planning and Development

NR Eligibility	Contributing to district
-----------------------	--------------------------

Integrity
Good to Fair

Survey Report
Dutchtown Survey

Preparer	Survey Date
Historic Preservation Services, LLC	2002 -- 2003

2M. Resource Type	Building
--------------------------	----------

2N. Stories	
Primary Structure	3
Secondary Structure	

2O. Structural Systems
UD Undetermined

2P. Wall Materials
30 Brick: Common Bond

2Q. Other Materials

2R. Roof Shapes
FT Flat
MN Mansard

2S. Roof Materials
01 None Listed
22 Shingle Decorative

2T. Roof Features
DR Dormer: Hipped

2U. Foundation Materials
40 Stone

2V. Porch Type
ST Stoop: Balcony

2W. Plan Code
RC Rectangle

2Z. Sources
Sanborn maps, plat maps, and building permits.



D. Address / Location		
3547	Nebraska	Ave.
E. City St. Louis, MO 63118	B. County 191 St. Louis	

2I. Owner's Name and Address (if Different)

A. Historic Name	
C. Other Name(s)	

N. Ownership	Private	<input checked="" type="checkbox"/>	Local	<input type="checkbox"/>	Federal	<input type="checkbox"/>	State	<input type="checkbox"/>	Mix	<input type="checkbox"/>
---------------------	---------	-------------------------------------	-------	--------------------------	---------	--------------------------	-------	--------------------------	-----	--------------------------

P. UTM X and Y Coordinates	740985.568535746	4274809.95542473
-----------------------------------	------------------	------------------

City Parcel Identification Number	157500330	Additional City Identification Number	157500330
--	-----------	--	-----------

2A. Architect / Builder / Designer / Engineer

2B. Architectural Style

2C. Property Type
52 Two-Family Flat

2D. Construction Date		1896
2E. Alteration Dates	#Name	2F. Date Rebuilt
		2G. Date Moved
		2H. Demo Date

2J. Historic Function
01 Domestic

2K. Historic Sub-Function
01B Multiple Dwelling

Present Function
01 Domestic
01B Multiple Dwelling

Q. Area(s) of Significance/Contexts
030 Architecture
070 Community Planning and Development

NR Eligibility	Contributing to district
-----------------------	--------------------------

Integrity
Good to Fair

Survey Report
Dutchtown Survey

Preparer	Survey Date
Historic Preservation Services, LLC	2002 -- 2003

2M. Resource Type	Building
--------------------------	----------

2N. Stories	
Primary Structure	2
Secondary Structure	

2O. Structural Systems
UD Undetermined

2P. Wall Materials
30 Brick: Common Bond

2Q. Other Materials

2R. Roof Shapes
FT Flat
PR Parapet

2S. Roof Materials
01 None Listed
99 Other: Composition Shingle

2T. Roof Features

2U. Foundation Materials
40 Stone

2V. Porch Type
FU Full: Shed

2W. Plan Code
RC Rectangle

2Z. Sources
Sanborn maps, plat maps, and building permits.



D. Address / Location		
3548-50	Nebraska	Ave.
E. City St. Louis, MO 63118	B. County 191 St. Louis	

2I. Owner's Name and Address (if Different)

A. Historic Name	
C. Other Name(s)	

N. Ownership	Private	<input checked="" type="checkbox"/>	Local	<input type="checkbox"/>	Federal	<input type="checkbox"/>	State	<input type="checkbox"/>	Mix	<input type="checkbox"/>
---------------------	---------	-------------------------------------	-------	--------------------------	---------	--------------------------	-------	--------------------------	-----	--------------------------

P. UTM X and Y Coordinates	741040.576281402	4274795.36201766
-----------------------------------	------------------	------------------

City Parcel Identification Number	157400030	Additional City Identification Number	157400030
--	-----------	--	-----------

2A. Architect / Builder / Designer / Engineer
Aug. Gleifoist (1903)

2B. Architectural Style

2C. Property Type
53 Four-Family Flat

2D. Construction Date	1903		
2E. Alteration Dates	#Name	2F. Date Rebuilt	
		2G. Date Moved	
		2H. Demo Date	

2J. Historic Function
01 Domestic

2K. Historic Sub-Function
01B Multiple Dwelling

Present Function
01 Domestic
01B Multiple Dwelling

Q. Area(s) of Significance/Contexts
030 Architecture
070 Community Planning and Development

NR Eligibility	Contributing to district
-----------------------	--------------------------

Integrity
Good to Fair

Survey Report
Dutchtown Survey

Preparer	Survey Date
Historic Preservation Services, LLC	2002 -- 2003

2M. Resource Type	Building
--------------------------	----------

2N. Stories	
Primary Structure	2
Secondary Structure	

2O. Structural Systems
UD Undetermined

2P. Wall Materials
30 Brick: Common Bond

2Q. Other Materials

2R. Roof Shapes
FT Flat
PR Parapet

2S. Roof Materials
01 None Listed

2T. Roof Features

2U. Foundation Materials
40 Stone

2V. Porch Type
R1 Recessed-1 Story: Awning

2W. Plan Code
RC Rectangle

2Z. Sources
Sanborn maps, plat maps, and building permits.



D. Address / Location		
3552-54	Nebraska	Ave.
E. City St. Louis, MO 63118	B. County	191 St. Louis

2I. Owner's Name and Address (if Different)

A. Historic Name	
C. Other Name(s)	

N. Ownership	Private	<input checked="" type="checkbox"/>	Local	<input type="checkbox"/>	Federal	<input type="checkbox"/>	State	<input type="checkbox"/>	Mix	<input type="checkbox"/>
---------------------	---------	-------------------------------------	-------	--------------------------	---------	--------------------------	-------	--------------------------	-----	--------------------------

P. UTM X and Y Coordinates	741038.973950871	4274783.68336576
-----------------------------------	------------------	------------------

City Parcel Identification Number	157400020	Additional City Identification Number	157400020
--	-----------	--	-----------

2A. Architect / Builder / Designer / Engineer
Frank Rund (1908)

2B. Architectural Style

2C. Property Type
53 Four-Family Flat

2D. Construction Date	1908		
2E. Alteration Dates	#Name	2F. Date Rebuilt	
		2G. Date Moved	
		2H. Demo Date	

2J. Historic Function
01 Domestic

2K. Historic Sub-Function
01B Multiple Dwelling

Present Function
01 Domestic
01B Multiple Dwelling

Q. Area(s) of Significance/Contexts
030 Architecture
070 Community Planning and Development

NR Eligibility	Contributing to district
-----------------------	--------------------------

Integrity
Good to Fair

Survey Report
Dutchtown Survey

Preparer	Survey Date
Historic Preservation Services, LLC	2002 -- 2003

2M. Resource Type	Building
--------------------------	----------

2N. Stories	
Primary Structure	2
Secondary Structure	

2O. Structural Systems
UD Undetermined

2P. Wall Materials
30 Brick: Common Bond

2Q. Other Materials

2R. Roof Shapes
FT Flat
PR Parapet

2S. Roof Materials
01 None Listed

2T. Roof Features

2U. Foundation Materials
40 Stone

2V. Porch Type
R1 Recessed-1 Story

2W. Plan Code
RC Rectangle

2Z. Sources
Sanborn maps, plat maps, and building permits.



D. Address / Location		
3553	Nebraska	Ave.
E. City St. Louis, MO 63118	B. County	191 St. Louis

2I. Owner's Name and Address (if Different)

A. Historic Name	
C. Other Name(s)	

N. Ownership	Private	<input checked="" type="checkbox"/>	Local	<input type="checkbox"/>	Federal	<input type="checkbox"/>	State	<input type="checkbox"/>	Mix	<input type="checkbox"/>
---------------------	---------	-------------------------------------	-------	--------------------------	---------	--------------------------	-------	--------------------------	-----	--------------------------

P. UTM X and Y Coordinates	740983.861986973	4274799.31050187
-----------------------------------	------------------	------------------

City Parcel Identification Number	157500340	Additional City Identification Number	157500340
--	-----------	--	-----------

2A. Architect / Builder / Designer / Engineer

2B. Architectural Style

2C. Property Type
52 Two-Family Flat

2D. Construction Date	c.	1908
2E. Alteration Dates	#Name	2F. Date Rebuilt
		2G. Date Moved
		2H. Demo Date

2J. Historic Function
01 Domestic

2K. Historic Sub-Function
01B Multiple Dwelling

Present Function
01 Domestic
01B Multiple Dwelling

Q. Area(s) of Significance/Contexts
030 Architecture
070 Community Planning and Development

NR Eligibility	Contributing to district
-----------------------	--------------------------

Integrity
Excellent

Survey Report
Dutchtown Survey

Preparer	Survey Date
Historic Preservation Services, LLC	2002 -- 2003

2M. Resource Type	Building
--------------------------	----------

2N. Stories	
Primary Structure	2
Secondary Structure	

2O. Structural Systems
UD Undetermined

2P. Wall Materials
30 Brick: Common Bond

2Q. Other Materials

2R. Roof Shapes
FT Flat
PR Parapet

2S. Roof Materials
01 None Listed

2T. Roof Features

2U. Foundation Materials
40 Stone

2V. Porch Type
SI Side

2W. Plan Code
RC Rectangle

2Z. Sources
Sanborn maps, plat maps, and building permits.





D. Address / Location		
3555	Nebraska	Ave.
E. City St. Louis, MO 63118	B. County	191 St. Louis

2I. Owner's Name and Address (if Different)

A. Historic Name	
C. Other Name(s)	

N. Ownership	Private	<input checked="" type="checkbox"/>	Local	<input type="checkbox"/>	Federal	<input type="checkbox"/>	State	<input type="checkbox"/>	Mix	<input type="checkbox"/>
---------------------	---------	-------------------------------------	-------	--------------------------	---------	--------------------------	-------	--------------------------	-----	--------------------------

P. UTM X and Y Coordinates	740982.895732735	4274790.88651562
-----------------------------------	------------------	------------------

City Parcel Identification Number	157500350	Additional City Identification Number	157500350
--	-----------	--	-----------

2A. Architect / Builder / Designer / Engineer
H. W. Kehr -- B. (1904)

2B. Architectural Style

2C. Property Type
52 Two-Family Flat

2D. Construction Date	1904		
2E. Alteration Dates	#Name	2F. Date Rebuilt	
		2G. Date Moved	
		2H. Demo Date	

2J. Historic Function
01 Domestic

2K. Historic Sub-Function
01B Multiple Dwelling

Present Function
01 Domestic
01B Multiple Dwelling

Q. Area(s) of Significance/Contexts
030 Architecture
070 Community Planning and Development

NR Eligibility	Contributing to district
-----------------------	--------------------------

Integrity
Excellent

Survey Report
Dutchtown Survey

Preparer	Survey Date
Historic Preservation Services, LLC	2002 -- 2003

2M. Resource Type	Building
--------------------------	----------

2N. Stories	
Primary Structure	2
Secondary Structure	

2O. Structural Systems
UD Undetermined

2P. Wall Materials
30 Brick: Common Bond

2Q. Other Materials

2R. Roof Shapes
FT Flat
PR Parapet

2S. Roof Materials
01 None Listed
99 Other: Composition Shingle

2T. Roof Features

2U. Foundation Materials
40 Stone

2V. Porch Type
R1 Recessed-1 Story

2W. Plan Code
RC Rectangle

2Z. Sources
Sanborn maps, plat maps, and building permits.



D. Address / Location		
3556-58	Nebraska	Ave.
E. City St. Louis, MO 63118	B. County	191 St. Louis

2I. Owner's Name and Address (if Different)

A. Historic Name	
C. Other Name(s)	

N. Ownership	Private	<input checked="" type="checkbox"/>	Local	<input type="checkbox"/>	Federal	<input type="checkbox"/>	State	<input type="checkbox"/>	Mix	<input type="checkbox"/>
---------------------	---------	-------------------------------------	-------	--------------------------	---------	--------------------------	-------	--------------------------	-----	--------------------------

P. UTM X and Y Coordinates	741037.257844225	4274772.2331084
-----------------------------------	------------------	-----------------

City Parcel Identification Number	157400010	Additional City Identification Number	157400010
--	-----------	--	-----------

--

2A. Architect / Builder / Designer / Engineer
Wm. Barkenbosch (1923)

2B. Architectural Style
43 Second Empire Mansard

2C. Property Type
53 Four-Family Flat

2D. Construction Date	1923		
2E. Alteration Dates	#Name	2F. Date Rebuilt	
		2G. Date Moved	
		2H. Demo Date	

2J. Historic Function
02 Commerce/Trade
01 Domestic

2K. Historic Sub-Function
02E Specialty Store
01B Multiple Dwelling

Present Function
01 Domestic
01B Multiple Dwelling

Q. Area(s) of Significance/Contexts
030 Architecture
070 Community Planning and Development

NR Eligibility	Contributing to district
-----------------------	--------------------------

Integrity
Good to Fair

Survey Report
Dutchtown Survey

Preparer	Survey Date
Historic Preservation Services, LLC	2002 -- 2003

2M. Resource Type	Building
--------------------------	----------

2N. Stories	
Primary Structure	2½
Secondary Structure	

2O. Structural Systems
UD Undetermined

2P. Wall Materials
30 Brick

2Q. Other Materials

2R. Roof Shapes
FT Flat
MN Mansard

2S. Roof Materials
01 None Listed
99 Other: Composition Shingle

2T. Roof Features
DR Dormer: Half-hipped

2U. Foundation Materials
40 Stone

2V. Porch Type
R1 Recessed-1 Story

2W. Plan Code
SQ Square

2Z. Sources
Sanborn maps, plat maps, and building permits.



D. Address / Location		
3559	Nebraska	Ave.
E. City	St. Louis, MO 63118	B. County 191 St. Louis

2I. Owner's Name and Address (if Different)

A. Historic Name	
C. Other Name(s)	Shield of Faith Full Gospel Baptist Church

N. Ownership	Private	<input checked="" type="checkbox"/>	Local	<input type="checkbox"/>	Federal	<input type="checkbox"/>	State	<input type="checkbox"/>	Mix	<input type="checkbox"/>
---------------------	---------	-------------------------------------	-------	--------------------------	---------	--------------------------	-------	--------------------------	-----	--------------------------

P. UTM X and Y Coordinates	740981.323419881	4274779.97699026
-----------------------------------	------------------	------------------

City Parcel Identification Number	157500360	Additional City Identification Number	157500360
--	-----------	--	-----------

2A. Architect / Builder / Designer / Engineer

2B. Architectural Style
45 Queen Anne

2C. Property Type
63 Corner Entrance

2D. Construction Date	c.	1900		
2E. Alteration Dates	#Name	2F. Date Rebuilt		
		2G. Date Moved		
		2H. Demo Date		

2J. Historic Function
02 Commerce/Trade
01 Domestic

2K. Historic Sub-Function

Present Function
06 Religion

Q. Area(s) of Significance/Contexts
030 Architecture
070 Community Planning and Development

NR Eligibility	Contributing to district
-----------------------	--------------------------

Integrity
Good to Fair

Survey Report
Dutchtown Survey

Preparer	Survey Date
Historic Preservation Services, LLC	2002 -- 2003

2M. Resource Type	Building
--------------------------	----------

2N. Stories	
Primary Structure	2
Secondary Structure	

2O. Structural Systems
LB Load Bearing Brick

2P. Wall Materials
30 Brick

2Q. Other Materials

2R. Roof Shapes
FT Flat
PR Parapet
MN Mansard

2S. Roof Materials
01 None Listed
99 Other: Composition Shingle

2T. Roof Features
TW Tower/Turret

2U. Foundation Materials
40 Stone

2V. Porch Type
ST Stoop

2W. Plan Code
RC Rectangle

2Z. Sources
Sanborn maps, plat maps, and building permits.

D. Address / Location		
3600	Nebraska	Ave.
E. City St. Louis, MO 63118	B. County 191 St. Louis	

2I. Owner's Name and Address (if Different)

A. Historic Name	
C. Other Name(s)	

N. Ownership	Private	<input checked="" type="checkbox"/>	Local	<input type="checkbox"/>	Federal	<input type="checkbox"/>	State	<input type="checkbox"/>	Mix	<input type="checkbox"/>
---------------------	---------	-------------------------------------	-------	--------------------------	---------	--------------------------	-------	--------------------------	-----	--------------------------

P. UTM X and Y Coordinates	741034.060929563	4274744.45927571
-----------------------------------	------------------	------------------

City Parcel Identification Number	163500180	Additional City Identification Number	163500180
--	-----------	--	-----------

2A. Architect / Builder / Designer / Engineer

2B. Architectural Style

2C. Property Type
52 Two-Family Flat

2D. Construction Date	c.	1908
2E. Alteration Dates	#Name	2F. Date Rebuilt
		2G. Date Moved
		2H. Demo Date

2J. Historic Function
01 Domestic

2K. Historic Sub-Function
01B Multiple Dwelling

Present Function
01 Domestic
01B Multiple Dwelling

Q. Area(s) of Significance/Contexts
030 Architecture
070 Community Planning and Development

NR Eligibility	Contributing to district
-----------------------	--------------------------

Integrity
Excellent

Survey Report
Dutchtown Survey

Preparer	Survey Date
Historic Preservation Services, LLC	2002 -- 2003

2M. Resource Type	Building
--------------------------	----------

2N. Stories	
Primary Structure	2
Secondary Structure	

2O. Structural Systems
UD Undetermined

2P. Wall Materials
30 Brick

2Q. Other Materials

2R. Roof Shapes
FT Flat
PR Parapet

2S. Roof Materials
01 None Listed
99 Other: Composition Shingle

2T. Roof Features

2U. Foundation Materials
40 Stone

2V. Porch Type
OH One-Half

2W. Plan Code
RC Rectangle

2Z. Sources
Sanborn maps, plat maps, and building permits.



D. Address / Location		
3602	Nebraska	Ave.
E. City	St. Louis, MO 63118	B. County 191 St. Louis

2I. Owner's Name and Address (if Different)

A. Historic Name	
C. Other Name(s)	

N. Ownership	Private	<input checked="" type="checkbox"/>	Local	<input type="checkbox"/>	Federal	<input type="checkbox"/>	State	<input type="checkbox"/>	Mix	<input type="checkbox"/>
---------------------	---------	-------------------------------------	-------	--------------------------	---------	--------------------------	-------	--------------------------	-----	--------------------------

P. UTM X and Y Coordinates	741032.80891881	4274737.18459116
-----------------------------------	-----------------	------------------

City Parcel Identification Number	163500170	Additional City Identification Number	163500170
--	-----------	--	-----------

2A. Architect / Builder / Designer / Engineer
E. J. Remmers (1906)

2B. Architectural Style

2C. Property Type
52 Two-Family Flat

2D. Construction Date	1906		
2E. Alteration Dates	#Name	2F. Date Rebuilt	
		2G. Date Moved	
		2H. Demo Date	

2J. Historic Function
01 Domestic

2K. Historic Sub-Function
01B Multiple Dwelling

Present Function
01 Domestic
01B Multiple Dwelling

Q. Area(s) of Significance/Contexts
030 Architecture
070 Community Planning and Development

NR Eligibility	Contributing to district
-----------------------	--------------------------

Integrity
Good to Fair

Survey Report
Dutchtown Survey

Preparer	Survey Date
Historic Preservation Services, LLC	2002 -- 2003

2M. Resource Type	Building
--------------------------	----------

2N. Stories	
Primary Structure	2
Secondary Structure	

2O. Structural Systems
UD Undetermined

2P. Wall Materials
30 Brick

2Q. Other Materials

2R. Roof Shapes
FT Flat
PR Parapet

2S. Roof Materials
01 None Listed
99 Other: Composition: Shingle

2T. Roof Features

2U. Foundation Materials
40 Stone

2V. Porch Type
R1 Recessed-1 Story

2W. Plan Code
RC Rectangle

2Z. Sources
Sanborn maps, plat maps, and building permits.





D. Address / Location		
3606	Nebraska	Ave.
E. City St. Louis, MO 63118	B. County 191 St. Louis	

2I. Owner's Name and Address (if Different)

A. Historic Name	
C. Other Name(s)	

N. Ownership	Private	<input checked="" type="checkbox"/>	Local	<input type="checkbox"/>	Federal	<input type="checkbox"/>	State	<input type="checkbox"/>	Mix	<input type="checkbox"/>
---------------------	---------	-------------------------------------	-------	--------------------------	---------	--------------------------	-------	--------------------------	-----	--------------------------

P. UTM X and Y Coordinates	741031.948397076	4274729.90092272
-----------------------------------	------------------	------------------

City Parcel Identification Number	163500160	Additional City Identification Number	163500160
--	-----------	--	-----------

2A. Architect / Builder / Designer / Engineer
Victor A. & B. Co. (1907)

2B. Architectural Style

2C. Property Type
14 Shotgun

2D. Construction Date		1907
2E. Alteration Dates	#Name	2F. Date Rebuilt
		2G. Date Moved
		2H. Demo Date

2J. Historic Function
01 Domestic

2K. Historic Sub-Function
01A Single Dwelling

Present Function
01 Domestic
01A Single Dwelling

Q. Area(s) of Significance/Contexts
030 Architecture
070 Community Planning and Development

NR Eligibility	Contributing to district
-----------------------	--------------------------

Integrity
Good to Fair

Survey Report
Dutchtown Survey

Preparer	Survey Date
Historic Preservation Services, LLC	2002 -- 2003

2M. Resource Type	Building
--------------------------	----------

2N. Stories	
Primary Structure	1
Secondary Structure	

2O. Structural Systems
UD Undetermined

2P. Wall Materials
30 Brick

2Q. Other Materials

2R. Roof Shapes
FT Flat
PR Parapet

2S. Roof Materials
01 None Listed

2T. Roof Features

2U. Foundation Materials
40 Stone

2V. Porch Type
OH One-Half

2W. Plan Code
RC Rectangle

2Z. Sources
Sanborn maps, plat maps, and building permits.



D. Address / Location		
3608	Nebraska	Ave.
E. City	St. Louis, MO 63118	B. County 191 St. Louis

2I. Owner's Name and Address (if Different)

A. Historic Name	
C. Other Name(s)	

N. Ownership	Private	<input checked="" type="checkbox"/>	Local	<input type="checkbox"/>	Federal	<input type="checkbox"/>	State	<input type="checkbox"/>	Mix	<input type="checkbox"/>
---------------------	---------	-------------------------------------	-------	--------------------------	---------	--------------------------	-------	--------------------------	-----	--------------------------

P. UTM X and Y Coordinates	741031.132965398	4274723.02655459
-----------------------------------	------------------	------------------

City Parcel Identification Number	163500150	Additional City Identification Number	163500150
--	-----------	--	-----------

2A. Architect / Builder / Designer / Engineer
Victor A. & B. Co. (1907)

2B. Architectural Style

2C. Property Type
14 Shotgun

2D. Construction Date	1907		
2E. Alteration Dates	#Name	2F. Date Rebuilt	
		2G. Date Moved	
		2H. Demo Date	

2J. Historic Function
01 Domestic

2K. Historic Sub-Function
01A Single Dwelling

Present Function
01 Domestic
01A Single Dwelling

Q. Area(s) of Significance/Contexts
030 Architecture
070 Community Planning and Development

NR Eligibility	Contributing to district
-----------------------	--------------------------

Integrity
Good to Fair

Survey Report
Dutchtown Survey

Preparer	Survey Date
Historic Preservation Services, LLC	2002 -- 2003

2M. Resource Type	Building
--------------------------	----------

2N. Stories	
Primary Structure	1
Secondary Structure	

2O. Structural Systems
UD Undetermined

2P. Wall Materials
30 Brick

2Q. Other Materials

2R. Roof Shapes
FT Flat
PR Parapet

2S. Roof Materials
01 None Listed
99 Other: Composition: Shingle

2T. Roof Features

2U. Foundation Materials
40 Stone

2V. Porch Type
OH One-Half

2W. Plan Code
RC Rectangle

2Z. Sources
Sanborn maps, plat maps, and building permits.



D. Address / Location		
3610	Nebraska	Ave.
E. City	St. Louis, MO 63118	B. County 191 St. Louis

2I. Owner's Name and Address (if Different)

A. Historic Name	
C. Other Name(s)	

N. Ownership	Private	<input checked="" type="checkbox"/>	Local	<input type="checkbox"/>	Federal	<input type="checkbox"/>	State	<input type="checkbox"/>	Mix	<input type="checkbox"/>
---------------------	---------	-------------------------------------	-------	--------------------------	---------	--------------------------	-------	--------------------------	-----	--------------------------

P. UTM X and Y Coordinates	741030.177830446	4274716.31405288
-----------------------------------	------------------	------------------

City Parcel Identification Number	163500140	Additional City Identification Number	163500140
--	-----------	--	-----------

2A. Architect / Builder / Designer / Engineer
Victor A. & B. Co. (1907)

2B. Architectural Style

2C. Property Type
14 Shotgun

2D. Construction Date		1907
2E. Alteration Dates	#Name	2F. Date Rebuilt
		2G. Date Moved
		2H. Demo Date

2J. Historic Function
01 Domestic

2K. Historic Sub-Function
01A Single Dwelling

Present Function
01 Domestic
01A Single Dwelling

Q. Area(s) of Significance/Contexts
030 Architecture
070 Community Planning and Development

NR Eligibility	Contributing to district
-----------------------	--------------------------

Integrity
Good to Fair

Survey Report
Dutchtown Survey

Preparer	Survey Date
Historic Preservation Services, LLC	2002 -- 2003

2M. Resource Type	Building
--------------------------	----------

2N. Stories	
Primary Structure	1
Secondary Structure	

2O. Structural Systems
UD Undetermined

2P. Wall Materials
30 Brick

2Q. Other Materials

2R. Roof Shapes
FT Flat
PR Parapet

2S. Roof Materials
01 None Listed
99 Other: Composition: Shingle

2T. Roof Features

2U. Foundation Materials
40 Stone

2V. Porch Type
OH One-Half

2W. Plan Code
RC Rectangle

2Z. Sources
Sanborn maps, plat maps, and building permits.



D. Address / Location		
3612	Nebraska	Ave.
E. City St. Louis, MO 63118	B. County 191 St. Louis	

2I. Owner's Name and Address (if Different)

A. Historic Name	
C. Other Name(s)	

N. Ownership	Private	<input checked="" type="checkbox"/>	Local	<input type="checkbox"/>	Federal	<input type="checkbox"/>	State	<input type="checkbox"/>	Mix	<input type="checkbox"/>
---------------------	---------	-------------------------------------	-------	--------------------------	---------	--------------------------	-------	--------------------------	-----	--------------------------

P. UTM X and Y Coordinates	741029.433792329	4274708.73029621
-----------------------------------	------------------	------------------

City Parcel Identification Number	163500130	Additional City Identification Number	163500130
--	-----------	--	-----------

2A. Architect / Builder / Designer / Engineer
Albert Mertz (1901)
D. Wendt & Son (1921)

2B. Architectural Style

2C. Property Type
52 Two-Family Flat

2D. Construction Date		1901
2E. Alteration Dates	#Name	2F. Date Rebuilt
		2G. Date Moved
		2H. Demo Date

2J. Historic Function
01 Domestic

2K. Historic Sub-Function
01B Multiple Dwelling

Present Function
01 Domestic
01B Multiple Dwelling

Q. Area(s) of Significance/Contexts
030 Architecture
070 Community Planning and Development

NR Eligibility	Contributing to district
-----------------------	--------------------------

Integrity
Good to Fair

Survey Report
Dutchtown Survey

Preparer	Survey Date
Historic Preservation Services, LLC	2002 -- 2003

2M. Resource Type	Building
--------------------------	----------

2N. Stories	
Primary Structure	2
Secondary Structure	

2O. Structural Systems
UD Undetermined

2P. Wall Materials
30 Brick

2Q. Other Materials

2R. Roof Shapes
FT Flat
PR Parapet

2S. Roof Materials
01 None Listed

2T. Roof Features

2U. Foundation Materials
40 Stone

2V. Porch Type
R1 Recessed-1 Story

2W. Plan Code
RC Rectangle

2Z. Sources
Sanborn maps, plat maps, and building permits.



D. Address / Location		
3614	Nebraska	Ave.
E. City St. Louis, MO 63118	B. County 191 St. Louis	

2I. Owner's Name and Address (if Different)

A. Historic Name	
C. Other Name(s)	

N. Ownership	Private	<input checked="" type="checkbox"/>	Local	<input type="checkbox"/>	Federal	<input type="checkbox"/>	State	<input type="checkbox"/>	Mix	<input type="checkbox"/>
---------------------	---------	-------------------------------------	-------	--------------------------	---------	--------------------------	-------	--------------------------	-----	--------------------------

P. UTM X and Y Coordinates	741028.23510633	4274701.04435054
-----------------------------------	-----------------	------------------

City Parcel Identification Number	163500120	Additional City Identification Number	163500120
--	-----------	--	-----------

2A. Architect / Builder / Designer / Engineer

2B. Architectural Style

2C. Property Type
52 Two-Family Flat

2D. Construction Date	c.	1908
2E. Alteration Dates	#Name	2F. Date Rebuilt
		2G. Date Moved
		2H. Demo Date

2J. Historic Function
01 Domestic

2K. Historic Sub-Function
01B Multiple Dwelling

Present Function
01 Domestic
01B Multiple Dwelling

Q. Area(s) of Significance/Contexts
030 Architecture
070 Community Planning and Development

NR Eligibility	Non-contributing to district
-----------------------	------------------------------

Integrity
Poor

Survey Report
Dutchtown Survey

Preparer	Survey Date
Historic Preservation Services, LLC	2002 -- 2003

2M. Resource Type	Building
--------------------------	----------

2N. Stories	
Primary Structure	2
Secondary Structure	

2O. Structural Systems
UD Undetermined

2P. Wall Materials
30 Brick

2Q. Other Materials

2R. Roof Shapes
FT Flat
PR Parapet

2S. Roof Materials
01 None Listed

2T. Roof Features

2U. Foundation Materials
40 Stone

2V. Porch Type
AW Awning

2W. Plan Code
RC Rectangle

2Z. Sources
Sanborn maps, plat maps, and building permits.



D. Address / Location		
3615	Nebraska	Ave.
E. City St. Louis, MO 63118	B. County 191 St. Louis	

2I. Owner's Name and Address (if Different)

A. Historic Name	
C. Other Name(s)	

N. Ownership	Private	<input checked="" type="checkbox"/>	Local	<input type="checkbox"/>	Federal	<input type="checkbox"/>	State	<input type="checkbox"/>	Mix	<input type="checkbox"/>
---------------------	---------	-------------------------------------	-------	--------------------------	---------	--------------------------	-------	--------------------------	-----	--------------------------

P. UTM X and Y Coordinates	740971.83962571	4274709.48737551
-----------------------------------	-----------------	------------------

City Parcel Identification Number	163000230	Additional City Identification Number	163000230
--	-----------	--	-----------

2A. Architect / Builder / Designer / Engineer

2B. Architectural Style
43 Second Empire Mansard

2C. Property Type
14 Shotgun

2D. Construction Date	c.	1908
2E. Alteration Dates	#Name	2F. Date Rebuilt
		2G. Date Moved
		2H. Demo Date

2J. Historic Function
01 Domestic

2K. Historic Sub-Function
01A Single Dwelling

Present Function
01 Domestic
01A Single Dwelling

Q. Area(s) of Significance/Contexts
030 Architecture
070 Community Planning and Development

NR Eligibility	Contributing to district
-----------------------	--------------------------

Integrity
Excellent

Survey Report
Dutchtown Survey

Preparer	Survey Date
Historic Preservation Services, LLC	2002 -- 2003

2M. Resource Type	Building
--------------------------	----------

2N. Stories	
Primary Structure	2
Secondary Structure	

2O. Structural Systems
UD Undetermined

2P. Wall Materials
30 Brick: Common Bond

2Q. Other Materials

2R. Roof Shapes
FT Flat
PR Parapet
MN Mansard

2S. Roof Materials
01 None Listed
22 Shingle Decorative

2T. Roof Features
DR Dormer: Pediment

2U. Foundation Materials
40 Stone

2V. Porch Type
SI Side

2W. Plan Code
RC Rectangle

2Z. Sources
Sanborn maps, plat maps, and building permits.



D. Address / Location		
3616	Nebraska	Ave.
E. City St. Louis, MO 63118	B. County 191 St. Louis	

2I. Owner's Name and Address (if Different)

A. Historic Name	
C. Other Name(s)	

N. Ownership	Private	<input checked="" type="checkbox"/>	Local	<input type="checkbox"/>	Federal	<input type="checkbox"/>	State	<input type="checkbox"/>	Mix	<input type="checkbox"/>
---------------------	---------	-------------------------------------	-------	--------------------------	---------	--------------------------	-------	--------------------------	-----	--------------------------

P. UTM X and Y Coordinates	741027.493680096	4274693.46078504
-----------------------------------	------------------	------------------

City Parcel Identification Number	163500110	Additional City Identification Number	163500110
--	-----------	--	-----------

2A. Architect / Builder / Designer / Engineer

2B. Architectural Style

2C. Property Type
52 Two-Family Flat

2D. Construction Date	c.	1908
2E. Alteration Dates	#Name	2F. Date Rebuilt
		2G. Date Moved
		2H. Demo Date

2J. Historic Function
01 Domestic

2K. Historic Sub-Function
01B Multiple Dwelling

Present Function
01 Domestic
01B Multiple Dwelling

Q. Area(s) of Significance/Contexts
030 Architecture
070 Community Planning and Development

NR Eligibility	Contributing to district
-----------------------	--------------------------

Integrity
Excellent

Survey Report
Dutchtown Survey

Preparer	Survey Date
Historic Preservation Services, LLC	2002 -- 2003

2M. Resource Type	Building
--------------------------	----------

2N. Stories	
Primary Structure	2
Secondary Structure	

2O. Structural Systems
UD Undetermined

2P. Wall Materials
30 Brick

2Q. Other Materials

2R. Roof Shapes
FT Flat
PR Parapet

2S. Roof Materials
01 None Listed
99 Other: Composition Shingle

2T. Roof Features

2U. Foundation Materials
40 Stone

2V. Porch Type
SI Side: Stoop

2W. Plan Code
RC Rectangle

2Z. Sources
Sanborn maps, plat maps, and building permits.





D. Address / Location		
3618	Nebraska	Ave.
E. City	St. Louis, MO 63118	B. County 191 St. Louis

2I. Owner's Name and Address (if Different)

A. Historic Name	
C. Other Name(s)	

N. Ownership	Private	<input checked="" type="checkbox"/>	Local	<input type="checkbox"/>	Federal	<input type="checkbox"/>	State	<input type="checkbox"/>	Mix	<input type="checkbox"/>
---------------------	---------	-------------------------------------	-------	--------------------------	---------	--------------------------	-------	--------------------------	-----	--------------------------

P. UTM X and Y Coordinates	741026.35371026	4274686.15575889
-----------------------------------	-----------------	------------------

City Parcel Identification Number	163500100	Additional City Identification Number	163500100
--	-----------	--	-----------

--

2A. Architect / Builder / Designer / Engineer

2B. Architectural Style

2C. Property Type
19 Side Hall

2D. Construction Date	c.	1905
2E. Alteration Dates	#Name	2F. Date Rebuilt
		2G. Date Moved
		2H. Demo Date

2J. Historic Function
01 Domestic

2K. Historic Sub-Function

Present Function
01 Domestic

Q. Area(s) of Significance/Contexts
030 Architecture
070 Community Planning and Development

NR Eligibility	Contributing to district
-----------------------	--------------------------

Integrity
Good to Fair

Survey Report
Dutchtown Survey

Preparer	Survey Date
Historic Preservation Services, LLC	2002 -- 2003

2M. Resource Type	Building
--------------------------	----------

2N. Stories	
Primary Structure	2
Secondary Structure	

2O. Structural Systems
LB Load Bearing Brick

2P. Wall Materials
30 Brick

2Q. Other Materials

2R. Roof Shapes
FT Flat
PR Parapet

2S. Roof Materials
01 None Listed
99 Other: Composition Shingle

2T. Roof Features

2U. Foundation Materials
40 Stone

2V. Porch Type
OB Other Bay: Gable

2W. Plan Code
RC Rectangle

2Z. Sources
Sanborn maps, plat maps, and building permits.



03/28/2003

D. Address / Location		
3619	Nebraska	Ave.
E. City St. Louis, MO 63118	B. County 191 St. Louis	

2I. Owner's Name and Address (if Different)

A. Historic Name	
C. Other Name(s)	

N. Ownership	Private	<input checked="" type="checkbox"/>	Local	<input type="checkbox"/>	Federal	<input type="checkbox"/>	State	<input type="checkbox"/>	Mix	<input type="checkbox"/>
---------------------	---------	-------------------------------------	-------	--------------------------	---------	--------------------------	-------	--------------------------	-----	--------------------------

P. UTM X and Y Coordinates	740970.387337361	4274700.93440601
-----------------------------------	------------------	------------------

City Parcel Identification Number	163000240	Additional City Identification Number	163000240
--	-----------	--	-----------

2A. Architect / Builder / Designer / Engineer
G. Hardbeck (1906)

2B. Architectural Style

2C. Property Type
52 Two-Family Flat

2D. Construction Date		1906
2E. Alteration Dates	#Name	2F. Date Rebuilt
		2G. Date Moved
		2H. Demo Date

2J. Historic Function
01 Domestic

2K. Historic Sub-Function
01B Multiple Dwelling

Present Function
01 Domestic
01B Multiple Dwelling

Q. Area(s) of Significance/Contexts
030 Architecture
070 Community Planning and Development

NR Eligibility	Contributing to district
-----------------------	--------------------------

Integrity
Good to Fair

Survey Report
Dutchtown Survey

Preparer	Survey Date
Historic Preservation Services, LLC	2002 -- 2003

2M. Resource Type	Building
--------------------------	----------

2N. Stories	
Primary Structure	2
Secondary Structure	

2O. Structural Systems
UD Undetermined

2P. Wall Materials
30 Brick: Common Bond

2Q. Other Materials

2R. Roof Shapes
FT Flat
PR Parapet

2S. Roof Materials
01 None Listed
99 Other: Composition Shingle

2T. Roof Features

2U. Foundation Materials
40 Stone

2V. Porch Type
ST Stoop: Pediment
ST Stoop: Pediment

2W. Plan Code
RC Rectangle

2Z. Sources
Sanborn maps, plat maps, and building permits.



D. Address / Location		
3620	Nebraska	Ave.
E. City St. Louis, MO 63118	B. County	191 St. Louis

2I. Owner's Name and Address (if Different)

A. Historic Name	
C. Other Name(s)	

N. Ownership	Private	<input checked="" type="checkbox"/>	Local	<input type="checkbox"/>	Federal	<input type="checkbox"/>	State	<input type="checkbox"/>	Mix	<input type="checkbox"/>
---------------------	---------	-------------------------------------	-------	--------------------------	---------	--------------------------	-------	--------------------------	-----	--------------------------

P. UTM X and Y Coordinates	741025.495726046	4274678.26682033
-----------------------------------	------------------	------------------

City Parcel Identification Number	163500090	Additional City Identification Number	163500090
--	-----------	--	-----------

2A. Architect / Builder / Designer / Engineer

2B. Architectural Style

2C. Property Type
52 2-Family Flat

2D. Construction Date	c.	1900
2E. Alteration Dates	#Name	2F. Date Rebuilt
		2G. Date Moved
		2H. Demo Date

2J. Historic Function
01 Domestic

2K. Historic Sub-Function
01B Multiple Dwelling

Present Function
01 Domestic
01B Multiple Dwelling

Q. Area(s) of Significance/Contexts
030 Architecture
070 Community Planning and Development

NR Eligibility	Contributing to district
-----------------------	--------------------------

Integrity
Good to Fair

Survey Report
Dutchtown Survey

Preparer	Survey Date
Historic Preservation Services, LLC	2002 -- 2003

2M. Resource Type	Building
--------------------------	----------

2N. Stories	
Primary Structure	2
Secondary Structure	

2O. Structural Systems
LB Load Bearing Brick

2P. Wall Materials
30 Brick

2Q. Other Materials

2R. Roof Shapes
FT Flat
PR Parapet

2S. Roof Materials
01 None Listed

2T. Roof Features

2U. Foundation Materials
40 Stone

2V. Porch Type
SI Side: Balcony

2W. Plan Code
RC Rectangle

2Z. Sources
Sanborn maps, plat maps, and building permits.

03/28/2003



D. Address / Location		
3621	Nebraska	Ave.
E. City St. Louis, MO 63118	B. County	191 St. Louis

2I. Owner's Name and Address (if Different)

A. Historic Name	
C. Other Name(s)	

N. Ownership	Private	<input checked="" type="checkbox"/>	Local	<input type="checkbox"/>	Federal	<input type="checkbox"/>	State	<input type="checkbox"/>	Mix	<input type="checkbox"/>
---------------------	---------	-------------------------------------	-------	--------------------------	---------	--------------------------	-------	--------------------------	-----	--------------------------

P. UTM X and Y Coordinates	740969.392756762	4274691.88842268
-----------------------------------	------------------	------------------

City Parcel Identification Number	163000250	Additional City Identification Number	163000250
--	-----------	--	-----------

2A. Architect / Builder / Designer / Engineer
H. Folkers (1912)

2B. Architectural Style

2C. Property Type
52 Two-Family Flat

2D. Construction Date	1912		
2E. Alteration Dates	#Name	2F. Date Rebuilt	
		2G. Date Moved	
		2H. Demo Date	

2J. Historic Function
01 Domestic

2K. Historic Sub-Function
01B Multiple Dwelling

Present Function
01 Domestic
01B Multiple Dwelling

Q. Area(s) of Significance/Contexts
030 Architecture
070 Community Planning and Development

NR Eligibility	Contributing to district
-----------------------	--------------------------

Integrity
Excellent

Survey Report
Dutchtown Survey

Preparer	Survey Date
Historic Preservation Services, LLC	2002 -- 2003

2M. Resource Type	Building
--------------------------	----------

2N. Stories	
Primary Structure	2
Secondary Structure	

2O. Structural Systems
UD Undetermined

2P. Wall Materials
30 Brick: Common Bond

2Q. Other Materials

2R. Roof Shapes
FT Flat
PR Parapet

2S. Roof Materials
01 None Listed

2T. Roof Features

2U. Foundation Materials
40 Stone

2V. Porch Type
R1 Recessed-1 Story

2W. Plan Code
RC Rectangle

2Z. Sources
Sanborn maps, plat maps, and building permits.



D. Address / Location		
3624	Nebraska	Ave.
E. City	St. Louis, MO 63118	B. County 191 St. Louis

2I. Owner's Name and Address (if Different)

A. Historic Name	
C. Other Name(s)	

N. Ownership	Private	<input checked="" type="checkbox"/>	Local	<input type="checkbox"/>	Federal	<input type="checkbox"/>	State	<input type="checkbox"/>	Mix	<input type="checkbox"/>
---------------------	---------	-------------------------------------	-------	--------------------------	---------	--------------------------	-------	--------------------------	-----	--------------------------

P. UTM X and Y Coordinates	741024.529362597	4274670.0349956
-----------------------------------	------------------	-----------------

City Parcel Identification Number	163500080	Additional City Identification Number	163500080
--	-----------	--	-----------

2A. Architect / Builder / Designer / Engineer

2B. Architectural Style

2C. Property Type
52 Two-Family Flat

2D. Construction Date	c.	1908
2E. Alteration Dates	#Name	2F. Date Rebuilt
		2G. Date Moved
		2H. Demo Date

2J. Historic Function
01 Domestic

2K. Historic Sub-Function
01B Multiple Dwelling

Present Function
01 Domestic
01B Multiple Dwelling

Q. Area(s) of Significance/Contexts
030 Architecture
070 Community Planning and Development

NR Eligibility	Contributing to district
-----------------------	--------------------------

Integrity
Good to Fair

Survey Report
Dutchtown Survey

Preparer	Survey Date
Historic Preservation Services, LLC	2002 -- 2003

2M. Resource Type	Building
--------------------------	----------

2N. Stories	
Primary Structure	2
Secondary Structure	

2O. Structural Systems
UD Undetermined

2P. Wall Materials
30 Brick

2Q. Other Materials

2R. Roof Shapes
FT Flat
PR Parapet

2S. Roof Materials
01 None Listed

2T. Roof Features

2U. Foundation Materials
40 Stone

2V. Porch Type
R1 Recessed-1 Story

2W. Plan Code
RC Rectangle

2Z. Sources
Sanborn maps, plat maps, and building permits.



D. Address / Location		
3625	Nebraska	Ave.
E. City St. Louis, MO 63118	B. County 191 St. Louis	

2I. Owner's Name and Address (if Different)

A. Historic Name	
C. Other Name(s)	

N. Ownership	Private	<input checked="" type="checkbox"/>	Local	<input type="checkbox"/>	Federal	<input type="checkbox"/>	State	<input type="checkbox"/>	Mix	<input type="checkbox"/>
---------------------	---------	-------------------------------------	-------	--------------------------	---------	--------------------------	-------	--------------------------	-----	--------------------------

P. UTM X and Y Coordinates	740968.24203987	4274682.95995553
-----------------------------------	-----------------	------------------

City Parcel Identification Number	163000260	Additional City Identification Number	163000260
--	-----------	--	-----------

2A. Architect / Builder / Designer / Engineer
Chas. Schultz (1906)

2B. Architectural Style

2C. Property Type
52 Two-Family Flat

2D. Construction Date		1906
2E. Alteration Dates	#Name	2F. Date Rebuilt
		2G. Date Moved
		2H. Demo Date

2J. Historic Function
01 Domestic

2K. Historic Sub-Function
01B Multiple Dwelling

Present Function
01 Domestic
01B Multiple Dwelling

Q. Area(s) of Significance/Contexts
030 Architecture
070 Community Planning and Development

NR Eligibility	Contributing to district
-----------------------	--------------------------

Integrity
Good to Fair

Survey Report
Dutchtown Survey

Preparer	Survey Date
Historic Preservation Services, LLC	2002 -- 2003

2M. Resource Type	Building
--------------------------	----------

2N. Stories	
Primary Structure	2
Secondary Structure	

2O. Structural Systems
UD Undetermined

2P. Wall Materials
30 Brick: Common Bond

2Q. Other Materials

2R. Roof Shapes
FT Flat
PR Parapet

2S. Roof Materials
01 None Listed
99 Other: Composition Shingle

2T. Roof Features

2U. Foundation Materials
40 Stone

2V. Porch Type
R1 Recessed-1 Story

2W. Plan Code
RC Rectangle

2Z. Sources
Sanborn maps, plat maps, and building permits.



D. Address / Location		
3626	Nebraska	Ave.
E. City St. Louis, MO 63118	B. County	191 St. Louis

2I. Owner's Name and Address (if Different)

A. Historic Name	
C. Other Name(s)	

N. Ownership	Private	<input checked="" type="checkbox"/>	Local	<input type="checkbox"/>	Federal	<input type="checkbox"/>	State	<input type="checkbox"/>	Mix	<input type="checkbox"/>
---------------------	---------	-------------------------------------	-------	--------------------------	---------	--------------------------	-------	--------------------------	-----	--------------------------

P. UTM X and Y Coordinates	741023.417805693	4274662.59803281
-----------------------------------	------------------	------------------

City Parcel Identification Number	163500070	Additional City Identification Number	163500070
--	-----------	--	-----------

--

2A. Architect / Builder / Designer / Engineer

2B. Architectural Style

2C. Property Type
52 Two-Family Flat

2D. Construction Date	c.	1908
------------------------------	----	------

2E. Alteration Dates	#Name	2F. Date Rebuilt	
		2G. Date Moved	
		2H. Demo Date	

2J. Historic Function
01 Domestic

2K. Historic Sub-Function
01B Multiple Dwelling

Present Function
01 Domestic
01B Multiple Dwelling

Q. Area(s) of Significance/Contexts
030 Architecture
070 Community Planning and Development

NR Eligibility	Contributing to district
-----------------------	--------------------------

Integrity
Good to Fair

Survey Report
Dutchtown Survey

Preparer	Survey Date
Historic Preservation Services, LLC	2002 -- 2003

2M. Resource Type	Building
--------------------------	----------

2N. Stories	
Primary Structure	2
Secondary Structure	

2O. Structural Systems
UD Undetermined

2P. Wall Materials
30 Brick

2Q. Other Materials

2R. Roof Shapes
FT Flat
PR Parapet

2S. Roof Materials
01 None Listed

2T. Roof Features

2U. Foundation Materials
40 Stone

2V. Porch Type
SI Side

2W. Plan Code
RC Rectangle

2Z. Sources
Sanborn maps, plat maps, and building permits.





D. Address / Location		
3627	Nebraska	Ave.
E. City St. Louis, MO 63118	B. County 191 St. Louis	

2I. Owner's Name and Address (if Different)

A. Historic Name	
C. Other Name(s)	

N. Ownership	Private	<input checked="" type="checkbox"/>	Local	<input type="checkbox"/>	Federal	<input type="checkbox"/>	State	<input type="checkbox"/>	Mix	<input type="checkbox"/>
---------------------	---------	-------------------------------------	-------	--------------------------	---------	--------------------------	-------	--------------------------	-----	--------------------------

P. UTM X and Y Coordinates	740967.036864309	4274673.99223153
-----------------------------------	------------------	------------------

City Parcel Identification Number	163000270	Additional City Identification Number	163000270
--	-----------	--	-----------

2A. Architect / Builder / Designer / Engineer
Chas. Schultz (1906)

2B. Architectural Style

2C. Property Type
52 2-Family Flat

2D. Construction Date	1906
------------------------------	------

2E. Alteration Dates	#Name	2F. Date Rebuilt	
		2G. Date Moved	
		2H. Demo Date	

2J. Historic Function
01 Domestic

2K. Historic Sub-Function
01B Multiple Dwelling

Present Function
01 Domestic
01B Multiple Dwelling

Q. Area(s) of Significance/Contexts
030 Architecture
070 Community Planning and Development

NR Eligibility	Contributing to district
-----------------------	--------------------------

Integrity
Excellent

Survey Report
Dutchtown Survey

Preparer	Survey Date
Historic Preservation Services, LLC	2002 -- 2003

2M. Resource Type	Building
--------------------------	----------

2N. Stories	
Primary Structure	2
Secondary Structure	

2O. Structural Systems
LB Load Bearing Brick

2P. Wall Materials
30 Brick: Common Bond

2Q. Other Materials

2R. Roof Shapes
FT Flat
PR Parapet

2S. Roof Materials
01 None Listed

2T. Roof Features

2U. Foundation Materials
40 Stone

2V. Porch Type
R1 Recessed-1 Story

2W. Plan Code
RC Rectangle

2Z. Sources
Sanborn maps, plat maps, and building permits.

03/28/2003



D. Address / Location		
3630	Nebraska	Ave.
E. City	St. Louis, MO 63118	B. County 191 St. Louis

2I. Owner's Name and Address (if Different)

A. Historic Name	
C. Other Name(s)	

N. Ownership	Private	<input checked="" type="checkbox"/>	Local	<input type="checkbox"/>	Federal	<input type="checkbox"/>	State	<input type="checkbox"/>	Mix	<input type="checkbox"/>
---------------------	---------	-------------------------------------	-------	--------------------------	---------	--------------------------	-------	--------------------------	-----	--------------------------

P. UTM X and Y Coordinates	741022.52302574	4274655.15585086
-----------------------------------	-----------------	------------------

City Parcel Identification Number	163500060	Additional City Identification Number	163500060
--	-----------	--	-----------

2A. Architect / Builder / Designer / Engineer
Wm. Schafer (1915)

2B. Architectural Style

2C. Property Type
19 Side Hall

2D. Construction Date	c.	1905
2E. Alteration Dates	#Name	2F. Date Rebuilt
		2G. Date Moved
		2H. Demo Date

2J. Historic Function
01 Domestic

2K. Historic Sub-Function
01B Multiple Dwelling

Present Function
01 Domestic
01B Multiple Dwelling

Q. Area(s) of Significance/Contexts
030 Architecture
070 Community Planning and Development

NR Eligibility	Contributing to district
-----------------------	--------------------------

Integrity
Good to Fair

Survey Report
Dutchtown Survey

Preparer	Survey Date
Historic Preservation Services, LLC	2002 -- 2003

2M. Resource Type	Building
--------------------------	----------

2N. Stories	
Primary Structure	2
Secondary Structure	

2O. Structural Systems
LB Load Bearing Brick

2P. Wall Materials
30 Brick

2Q. Other Materials

2R. Roof Shapes
FT Flat
PR Parapet

2S. Roof Materials
01 None Listed
99 Other: Composition Shingle

2T. Roof Features

2U. Foundation Materials
40 Stone

2V. Porch Type
OB Other Bay: Half-hipped

2W. Plan Code
RC Rectangle

2Z. Sources
Sanborn maps, plat maps, and building permits.



03/28/2009

D. Address / Location		
3631	Nebraska	Ave.
E. City	St. Louis, MO 63118	B. County 191 St. Louis

2I. Owner's Name and Address (if Different)

A. Historic Name	
C. Other Name(s)	

N. Ownership	Private	<input checked="" type="checkbox"/>	Local	<input type="checkbox"/>	Federal	<input type="checkbox"/>	State	<input type="checkbox"/>	Mix	<input type="checkbox"/>
---------------------	---------	-------------------------------------	-------	--------------------------	---------	--------------------------	-------	--------------------------	-----	--------------------------

P. UTM X and Y Coordinates	740965.682701562	4274664.70949893
-----------------------------------	------------------	------------------

City Parcel Identification Number	163000280	Additional City Identification Number	163000280
--	-----------	--	-----------

2A. Architect / Builder / Designer / Engineer
Chas. Schultz (1906)

2B. Architectural Style

2C. Property Type
52 Two-Family Flat

2D. Construction Date	1906		
2E. Alteration Dates	#Name	2F. Date Rebuilt	
		2G. Date Moved	
		2H. Demo Date	

2J. Historic Function
01 Domestic

2K. Historic Sub-Function
01B Multiple Dwelling

Present Function
01 Domestic
01B Multiple Dwelling

Q. Area(s) of Significance/Contexts
030 Architecture
070 Community Planning and Development

NR Eligibility	Contributing to district
-----------------------	--------------------------

Integrity
Good to Fair

Survey Report
Dutchtown Survey

Preparer	Survey Date
Historic Preservation Services, LLC	2002 -- 2003

2M. Resource Type	Building
--------------------------	----------

2N. Stories	
Primary Structure	2
Secondary Structure	

2O. Structural Systems
UD Undetermined

2P. Wall Materials
30 Brick: Common Bond

2Q. Other Materials

2R. Roof Shapes
FT Flat
PR Parapet

2S. Roof Materials
01 None Listed
99 Other: Composition Shingle

2T. Roof Features

2U. Foundation Materials
40 Stone

2V. Porch Type
R1 Recessed-1 Story

2W. Plan Code
RC Rectangle

2Z. Sources
Sanborn maps, plat maps, and building permits.



D. Address / Location		
3632	Nebraska	Ave.
E. City St. Louis, MO 63118	B. County 191 St. Louis	

2I. Owner's Name and Address (if Different)

A. Historic Name	
C. Other Name(s)	

N. Ownership	Private	<input checked="" type="checkbox"/>	Local	<input type="checkbox"/>	Federal	<input type="checkbox"/>	State	<input type="checkbox"/>	Mix	<input type="checkbox"/>
---------------------	---------	-------------------------------------	-------	--------------------------	---------	--------------------------	-------	--------------------------	-----	--------------------------

P. UTM X and Y Coordinates	741021.514118174	4274647.29914774
-----------------------------------	------------------	------------------

City Parcel Identification Number	163500050	Additional City Identification Number	163500050
--	-----------	--	-----------

2A. Architect / Builder / Designer / Engineer

2B. Architectural Style
43 Second Empire Mansard

2C. Property Type
52 Two-Family Flat

2D. Construction Date	c.	1908
2E. Alteration Dates	#Name	2F. Date Rebuilt
		2G. Date Moved
		2H. Demo Date

2J. Historic Function
01 Domestic

2K. Historic Sub-Function
01B Multiple Dwelling

Present Function
01 Domestic
01B Multiple Dwelling

Q. Area(s) of Significance/Contexts
030 Architecture
070 Community Planning and Development

NR Eligibility	Contributing to district
-----------------------	--------------------------

Integrity
Good to Fair

Survey Report
Dutchtown Survey

Preparer	Survey Date
Historic Preservation Services, LLC	2002 -- 2003

2M. Resource Type	Building
--------------------------	----------

2N. Stories	
Primary Structure	2
Secondary Structure	

2O. Structural Systems
UD Undetermined

2P. Wall Materials
30 Brick

2Q. Other Materials

2R. Roof Shapes
MN Mansard
OT Other: Pyramidal

2S. Roof Materials
99 Other: Composition Shingle

2T. Roof Features

2U. Foundation Materials
40 Stone

2V. Porch Type
OB Other Bay: Mansard

2W. Plan Code
RC Rectangle

2Z. Sources
Sanborn maps, plat maps, and building permits.



D. Address / Location		
3633	Nebraska	Ave.
E. City St. Louis, MO 63118	B. County 191 St. Louis	

2I. Owner's Name and Address (if Different)

A. Historic Name	
C. Other Name(s)	

N. Ownership	Private	<input checked="" type="checkbox"/>	Local	<input type="checkbox"/>	Federal	<input type="checkbox"/>	State	<input type="checkbox"/>	Mix	<input type="checkbox"/>
---------------------	---------	-------------------------------------	-------	--------------------------	---------	--------------------------	-------	--------------------------	-----	--------------------------

P. UTM X and Y Coordinates	740964.612103176	4274655.97507896
-----------------------------------	------------------	------------------

City Parcel Identification Number	163000290	Additional City Identification Number	163000290
--	-----------	--	-----------

2A. Architect / Builder / Designer / Engineer
Wm. C. William (1909)

2B. Architectural Style
47 Romanesque

2C. Property Type
52 Two-Family Flat

2D. Construction Date		1909
2E. Alteration Dates	#Name	2F. Date Rebuilt
		2G. Date Moved
		2H. Demo Date

2J. Historic Function
01 Domestic

2K. Historic Sub-Function
01B Multiple Dwelling

Present Function
01 Domestic
01B Multiple Dwelling

Q. Area(s) of Significance/Contexts
030 Architecture
070 Community Planning and Development

NR Eligibility	Contributing to district
-----------------------	--------------------------

Integrity
Excellent

Survey Report
Dutchtown Survey

Preparer	Survey Date
Historic Preservation Services, LLC	2002 -- 2003

2M. Resource Type	Building
--------------------------	----------

2N. Stories	
Primary Structure	2
Secondary Structure	

2O. Structural Systems
UD Undetermined

2P. Wall Materials
30 Brick: Common Bond

2Q. Other Materials

2R. Roof Shapes
FT Flat
PR Parapet

2S. Roof Materials
01 None Listed
99 Other: Composition Shingle


2T. Roof Features

2U. Foundation Materials
40 Stone

2V. Porch Type
ST Stoop

2W. Plan Code
RC Rectangle

2Z. Sources
Sanborn maps, plat maps, and building permits.



D. Address / Location		
3637	Nebraska	Ave.
E. City St. Louis, MO 63118	B. County 191 St. Louis	

2I. Owner's Name and Address (if Different)

A. Historic Name	
C. Other Name(s)	

N. Ownership	Private	<input checked="" type="checkbox"/>	Local	<input type="checkbox"/>	Federal	<input type="checkbox"/>	State	<input type="checkbox"/>	Mix	<input type="checkbox"/>
---------------------	---------	-------------------------------------	-------	--------------------------	---------	--------------------------	-------	--------------------------	-----	--------------------------

P. UTM X and Y Coordinates	740963.437792071	4274646.91474837
-----------------------------------	------------------	------------------

City Parcel Identification Number	163000300	Additional City Identification Number	163000300
--	-----------	--	-----------

2A. Architect / Builder / Designer / Engineer
Wm. Gronemeier (1909)

2B. Architectural Style

2C. Property Type
52 Two-Family Flat

2D. Construction Date		1909
2E. Alteration Dates	#Name	2F. Date Rebuilt
		2G. Date Moved
		2H. Demo Date

2J. Historic Function
01 Domestic

2K. Historic Sub-Function
01B Multiple Dwelling

Present Function
01 Domestic
01B Multiple Dwelling

Q. Area(s) of Significance/Contexts
030 Architecture
070 Community Planning and Development

NR Eligibility	Contributing to district
-----------------------	--------------------------

Integrity
Excellent

Survey Report
Dutchtown Survey

Preparer	Survey Date
Historic Preservation Services, LLC	2002 -- 2003

2M. Resource Type	Building
--------------------------	----------

2N. Stories	
Primary Structure	2
Secondary Structure	

2O. Structural Systems
UD Undetermined

2P. Wall Materials
30 Brick: Common Bond

2Q. Other Materials

2R. Roof Shapes
FT Flat
PR Parapet

2S. Roof Materials
01 None Listed

2T. Roof Features

2U. Foundation Materials
40 Stone

2V. Porch Type
OH One-Half
BA Balcony

2W. Plan Code
RC Rectangle

2Z. Sources
Sanborn maps, plat maps, and building permits.



D. Address / Location		
3638	Nebraska	Ave.
E. City St. Louis, MO 63118	B. County 191 St. Louis	

2I. Owner's Name and Address (if Different)

A. Historic Name	
C. Other Name(s)	

N. Ownership	Private	<input checked="" type="checkbox"/>	Local	<input type="checkbox"/>	Federal	<input type="checkbox"/>	State	<input type="checkbox"/>	Mix	<input type="checkbox"/>
---------------------	---------	-------------------------------------	-------	--------------------------	---------	--------------------------	-------	--------------------------	-----	--------------------------

P. UTM X and Y Coordinates	741019.295434949	4274628.46849128
-----------------------------------	------------------	------------------

City Parcel Identification Number	163500030	Additional City Identification Number	163500030
--	-----------	--	-----------

2A. Architect / Builder / Designer / Engineer

2B. Architectural Style

2C. Property Type
19 Side Hall

2D. Construction Date	c.	1900
2E. Alteration Dates	#Name	2F. Date Rebuilt
		2G. Date Moved
		2H. Demo Date

2J. Historic Function
01 Domestic

2K. Historic Sub-Function
01B Multiple Dwelling

Present Function
01 Domestic
01B Multiple Dwelling

Q. Area(s) of Significance/Contexts
030 Architecture
070 Community Planning and Development

NR Eligibility	Contributing to district
-----------------------	--------------------------

Integrity
Good to Fair

Survey Report
Dutchtown Survey

Preparer	Survey Date
Historic Preservation Services, LLC	2002 -- 2003

2M. Resource Type	Building
--------------------------	----------

2N. Stories	
Primary Structure	2
Secondary Structure	

2O. Structural Systems
LB Load Bearing Brick

2P. Wall Materials
30 Brick

2Q. Other Materials

2R. Roof Shapes
FT Flat
PR Parapet

2S. Roof Materials
01 None Listed

2T. Roof Features

2U. Foundation Materials
40 Stone

2V. Porch Type
ST Stoop

2W. Plan Code
RC Rectangle

2Z. Sources
Sanborn maps, plat maps, and building permits.



D. Address / Location		
3639	Nebraska	Ave.
E. City St. Louis, MO 63118	B. County	191 St. Louis

2I. Owner's Name and Address (if Different)

A. Historic Name	
C. Other Name(s)	

N. Ownership	Private	<input checked="" type="checkbox"/>	Local	<input type="checkbox"/>	Federal	<input type="checkbox"/>	State	<input type="checkbox"/>	Mix	<input type="checkbox"/>
---------------------	---------	-------------------------------------	-------	--------------------------	---------	--------------------------	-------	--------------------------	-----	--------------------------

P. UTM X and Y Coordinates	740962.299421869	4274637.79225027
-----------------------------------	------------------	------------------

City Parcel Identification Number	163000310	Additional City Identification Number	163000310
--	-----------	--	-----------

2A. Architect / Builder / Designer / Engineer
Frank Gutting (1910)

2B. Architectural Style

2C. Property Type
19 Side Hall

2D. Construction Date	1910		
2E. Alteration Dates	#Name	2F. Date Rebuilt	
		2G. Date Moved	
		2H. Demo Date	

2J. Historic Function
01 Domestic

2K. Historic Sub-Function

Present Function
01 Domestic

Q. Area(s) of Significance/Contexts
030 Architecture
070 Community Planning and Development

NR Eligibility	Non-contributing to district
-----------------------	------------------------------

Integrity
Poor

Survey Report
Dutchtown Survey

Preparer	Survey Date
Historic Preservation Services, LLC	2002 -- 2003

2M. Resource Type	Building
--------------------------	----------

2N. Stories	
Primary Structure	2
Secondary Structure	

2O. Structural Systems
UD Undetermined

2P. Wall Materials
30 Brick: Common Bond

2Q. Other Materials

2R. Roof Shapes
FT Flat
PR Parapet

2S. Roof Materials
01 None Listed
99 Other: Composition Shingle

2T. Roof Features

2U. Foundation Materials
40 Stone

2V. Porch Type
FU Full

2W. Plan Code
RC Rectangle

2Z. Sources
Sanborn maps, plat maps, and building permits.



D. Address / Location		
3641	Nebraska	Ave.
E. City St. Louis, MO 63118	B. County	191 St. Louis

2I. Owner's Name and Address (if Different)

A. Historic Name	
C. Other Name(s)	

N. Ownership	Private	<input checked="" type="checkbox"/>	Local	<input type="checkbox"/>	Federal	<input type="checkbox"/>	State	<input type="checkbox"/>	Mix	<input type="checkbox"/>
---------------------	---------	-------------------------------------	-------	--------------------------	---------	--------------------------	-------	--------------------------	-----	--------------------------

P. UTM X and Y Coordinates	740961.096740838	4274628.63670895
-----------------------------------	------------------	------------------

City Parcel Identification Number	163000320	Additional City Identification Number	163000320
--	-----------	--	-----------

--

2A. Architect / Builder / Designer / Engineer
M. Tyssell (1906)

2B. Architectural Style

2C. Property Type
19 Side Hall (Townhouse)

2D. Construction Date	1906
------------------------------	------

2E. Alteration Dates	#Name	2F. Date Rebuilt	
		2G. Date Moved	
		2H. Demo Date	

2J. Historic Function
01 Domestic

2K. Historic Sub-Function
01A Single Dwelling

Present Function
01 Domestic
01A Single Dwelling

Q. Area(s) of Significance/Contexts
030 Architecture
070 Community Planning and Development

NR Eligibility	Non-contributing to district
-----------------------	------------------------------

Integrity
Poor

Survey Report
Dutchtown Survey

Preparer	Survey Date
Historic Preservation Services, LLC	2002 -- 2003

2M. Resource Type	Building
--------------------------	----------

2N. Stories	
Primary Structure	2
Secondary Structure	

2O. Structural Systems
UD Undetermined

2P. Wall Materials
30 Brick: Common Bond

2Q. Other Materials

2R. Roof Shapes
FT Flat
PR Parapet

2S. Roof Materials
01 None Listed
99 Other: Composition Shingle

2T. Roof Features

2U. Foundation Materials
40 Stone

2V. Porch Type
FU Full

2W. Plan Code
RC Rectangle

2Z. Sources
Sanborn maps, plat maps, and building permits.



D. Address / Location		
3642	Nebraska	Ave.
E. City St. Louis, MO 63118	B. County	191 St. Louis

2I. Owner's Name and Address (if Different)

A. Historic Name	
C. Other Name(s)	

N. Ownership	Private	<input checked="" type="checkbox"/>	Local	<input type="checkbox"/>	Federal	<input type="checkbox"/>	State	<input type="checkbox"/>	Mix	<input type="checkbox"/>
---------------------	---------	-------------------------------------	-------	--------------------------	---------	--------------------------	-------	--------------------------	-----	--------------------------

P. UTM X and Y Coordinates	741017.849782244	4274617.57305104
-----------------------------------	------------------	------------------

City Parcel Identification Number	163500020	Additional City Identification Number	163500020
--	-----------	--	-----------

2A. Architect / Builder / Designer / Engineer

2B. Architectural Style

2C. Property Type
52 2-Family Flat

2D. Construction Date	c.	1908
2E. Alteration Dates	#Name	2F. Date Rebuilt
		2G. Date Moved
		2H. Demo Date

2J. Historic Function
01 Domestic

2K. Historic Sub-Function
01B Multiple Dwelling

Present Function
01 Domestic
01B Multiple Dwelling

Q. Area(s) of Significance/Contexts
030 Architecture
070 Community Planning and Development

NR Eligibility	Non-contributing to district
-----------------------	------------------------------

Integrity
Poor

Survey Report
Dutchtown Survey

Preparer	Survey Date
Historic Preservation Services, LLC	2002 -- 2003

2M. Resource Type	Building
--------------------------	----------

2N. Stories	
Primary Structure	2
Secondary Structure	

2O. Structural Systems
LB Load Bearing Brick

2P. Wall Materials
21 Weatherboard

2Q. Other Materials

2R. Roof Shapes
FT Flat

2S. Roof Materials
01 None Listed

2T. Roof Features

2U. Foundation Materials
40 Stone

2V. Porch Type
SI Side

2W. Plan Code
LS L-Shape

2Z. Sources
Sanborn maps, plat maps, and building permits.



D. Address / Location		
3646	Nebraska	Ave.
E. City	St. Louis, MO 63118	B. County 191 St. Louis

2I. Owner's Name and Address (if Different)

A. Historic Name	
C. Other Name(s)	

N. Ownership	Private	<input checked="" type="checkbox"/>	Local	<input type="checkbox"/>	Federal	<input type="checkbox"/>	State	<input type="checkbox"/>	Mix	<input type="checkbox"/>
---------------------	---------	-------------------------------------	-------	--------------------------	---------	--------------------------	-------	--------------------------	-----	--------------------------

P. UTM X and Y Coordinates	741016.69534533	4274609.10840278
-----------------------------------	-----------------	------------------

City Parcel Identification Number	163500010	Additional City Identification Number	163500010
--	-----------	--	-----------

--

2A. Architect / Builder / Designer / Engineer
P. Diener (1904, 1905)

2B. Architectural Style

2C. Property Type
19 Side Hall

2D. Construction Date	c.	1908
2E. Alteration Dates	#Name	2F. Date Rebuilt
		2G. Date Moved
		2H. Demo Date

2J. Historic Function
01 Domestic

2K. Historic Sub-Function
01A Single Dwelling

Present Function
01 Domestic
01A Single Dwelling

Q. Area(s) of Significance/Contexts
030 Architecture
070 Community Planning and Development

NR Eligibility	Non-contributing to district
-----------------------	------------------------------

Integrity
Poor

Survey Report
Dutchtown Survey

Preparer	Survey Date
Historic Preservation Services, LLC	2002 -- 2003

2M. Resource Type	Building
--------------------------	----------

2N. Stories	
Primary Structure	2
Secondary Structure	

2O. Structural Systems
LB Load Bearing Brick

2P. Wall Materials
80 Synthetics: Siding

2Q. Other Materials

2R. Roof Shapes
FT Flat
PR Parapet

2S. Roof Materials
01 None Listed
99 Other: Composition Shingle

2T. Roof Features

2U. Foundation Materials
40 Stone

2V. Porch Type
TQ Three-Quarter: Half-hipped

2W. Plan Code
IR Irregular

2Z. Sources
Sanborn maps, plat maps, and building permits.



D. Address / Location		
3649	Nebraska	Ave.
E. City St. Louis, MO 63118	B. County	191 St. Louis

2I. Owner's Name and Address (if Different)

A. Historic Name	
C. Other Name(s)	

N. Ownership	Private	<input checked="" type="checkbox"/>	Local	<input type="checkbox"/>	Federal	<input type="checkbox"/>	State	<input type="checkbox"/>	Mix	<input type="checkbox"/>
---------------------	---------	-------------------------------------	-------	--------------------------	---------	--------------------------	-------	--------------------------	-----	--------------------------

P. UTM X and Y Coordinates	740958.87679377	4274612.09019311
-----------------------------------	-----------------	------------------

City Parcel Identification Number	163000340	Additional City Identification Number	163000340
--	-----------	--	-----------

2A. Architect / Builder / Designer / Engineer
Hartman & Son (1910)

2B. Architectural Style

2C. Property Type
52 Two-Family Flat

2D. Construction Date	1910		
2E. Alteration Dates	#Name	2F. Date Rebuilt	
		2G. Date Moved	
		2H. Demo Date	

2J. Historic Function
01 Domestic

2K. Historic Sub-Function
01B Multiple Dwelling

Present Function
01 Domestic
01B Multiple Dwelling

Q. Area(s) of Significance/Contexts
030 Architecture
070 Community Planning and Development

NR Eligibility	Contributing to district
-----------------------	--------------------------

Integrity
Good to Fair

Survey Report
Dutchtown Survey

Preparer	Survey Date
Historic Preservation Services, LLC	2002 -- 2003

2M. Resource Type	Building
--------------------------	----------

2N. Stories	
Primary Structure	2
Secondary Structure	

2O. Structural Systems
UD Undetermined

2P. Wall Materials
30 Brick: Common Bond

2Q. Other Materials

2R. Roof Shapes
FT Flat
PR Parapet

2S. Roof Materials
01 None Listed

2T. Roof Features

2U. Foundation Materials
40 Stone

2V. Porch Type
AW Awning

2W. Plan Code
RC Rectangle

2Z. Sources
Sanborn maps, plat maps, and building permits.



D. Address / Location		
3651	Nebraska	Ave.
E. City	St. Louis, MO 63118	B. County 191 St. Louis

2I. Owner's Name and Address (if Different)

A. Historic Name	
C. Other Name(s)	

N. Ownership	Private	<input checked="" type="checkbox"/>	Local	<input type="checkbox"/>	Federal	<input type="checkbox"/>	State	<input type="checkbox"/>	Mix	<input type="checkbox"/>
---------------------	---------	-------------------------------------	-------	--------------------------	---------	--------------------------	-------	--------------------------	-----	--------------------------

P. UTM X and Y Coordinates	740957.773801384	4274602.58253617
-----------------------------------	------------------	------------------

City Parcel Identification Number	163000350	Additional City Identification Number	163000350
--	-----------	--	-----------

2A. Architect / Builder / Designer / Engineer
E. Remmers (1908)

2B. Architectural Style

2C. Property Type
52 Two-Family Flat

2D. Construction Date	1908		
2E. Alteration Dates	#Name	2F. Date Rebuilt	
		2G. Date Moved	
		2H. Demo Date	

2J. Historic Function
01 Domestic

2K. Historic Sub-Function
01B Multiple Dwelling

Present Function
01 Domestic
01B Multiple Dwelling

Q. Area(s) of Significance/Contexts
030 Architecture
070 Community Planning and Development

NR Eligibility	Contributing to district
-----------------------	--------------------------

Integrity
Good to Fair

Survey Report
Dutchtown Survey

Preparer	Survey Date
Historic Preservation Services, LLC	2002 -- 2003

2M. Resource Type	Building
--------------------------	----------

2N. Stories	
Primary Structure	2
Secondary Structure	

2O. Structural Systems
UD Undetermined

2P. Wall Materials
30 Brick: Common Bond

2Q. Other Materials

2R. Roof Shapes
FT Flat
PR Parapet

2S. Roof Materials
01 None Listed
99 Other: Composition Shingle

2T. Roof Features

2U. Foundation Materials
40 Stone

2V. Porch Type
AW Awning

2W. Plan Code
RC Rectangle

2Z. Sources
Sanborn maps, plat maps, and building permits.



D. Address / Location		
3655	Nebraska	Ave.
E. City	St. Louis, MO 63118	B. County 191 St. Louis

2I. Owner's Name and Address (if Different)

A. Historic Name	
C. Other Name(s)	

N. Ownership	Private	<input checked="" type="checkbox"/>	Local	<input type="checkbox"/>	Federal	<input type="checkbox"/>	State	<input type="checkbox"/>	Mix	<input type="checkbox"/>
---------------------	---------	-------------------------------------	-------	--------------------------	---------	--------------------------	-------	--------------------------	-----	--------------------------

P. UTM X and Y Coordinates	740956.525982864	4274592.81447241
-----------------------------------	------------------	------------------

City Parcel Identification Number	163000360	Additional City Identification Number	163000360
--	-----------	--	-----------

2A. Architect / Builder / Designer / Engineer

2B. Architectural Style

2C. Property Type
52 Two-Family Flat

2D. Construction Date	c.	1908
2E. Alteration Dates	#Name	2F. Date Rebuilt
		2G. Date Moved
		2H. Demo Date

2J. Historic Function
01 Domestic

2K. Historic Sub-Function
01B Multiple Dwelling

Present Function
01 Domestic
01B Multiple Dwelling

Q. Area(s) of Significance/Contexts
030 Architecture
070 Community Planning and Development

NR Eligibility	Contributing to district
-----------------------	--------------------------

Integrity
Good to Fair

Survey Report
Dutchtown Survey

Preparer	Survey Date
Historic Preservation Services, LLC	2002 -- 2003

2M. Resource Type	Building
--------------------------	----------

2N. Stories	
Primary Structure	2
Secondary Structure	

2O. Structural Systems
UD Undetermined

2P. Wall Materials
30 Brick: Common Bond

2Q. Other Materials

2R. Roof Shapes
FT Flat
PR Parapet

2S. Roof Materials
01 None Listed
99 Other: Composition Shingle

2T. Roof Features

2U. Foundation Materials
40 Stone

2V. Porch Type
R1 Recessed-1 Story
AW Awning

2W. Plan Code
SQ Square

2Z. Sources
Sanborn maps, plat maps, and building permits.



D. Address / Location		
3659	Nebraska	Ave.
E. City St. Louis, MO 63118	B. County 191 St. Louis	

2I. Owner's Name and Address (if Different)

A. Historic Name	
C. Other Name(s)	

N. Ownership	Private	<input checked="" type="checkbox"/>	Local	<input type="checkbox"/>	Federal	<input type="checkbox"/>	State	<input type="checkbox"/>	Mix	<input type="checkbox"/>
---------------------	---------	-------------------------------------	-------	--------------------------	---------	--------------------------	-------	--------------------------	-----	--------------------------

P. UTM X and Y Coordinates	740954.723724001	4274580.87894203
-----------------------------------	------------------	------------------

City Parcel Identification Number	163000370	Additional City Identification Number	163000370
--	-----------	--	-----------

2A. Architect / Builder / Designer / Engineer
E. Remmers (1908)

2B. Architectural Style

2C. Property Type
69 Other Vernacular: 2-Part Commercial Block

2D. Construction Date	1908		
2E. Alteration Dates	#Name	2F. Date Rebuilt	
		2G. Date Moved	
		2H. Demo Date	

2J. Historic Function
02 Commerce/Trade
01 Domestic

2K. Historic Sub-Function

Present Function
02 Commerce/Trade
18 Unknown

Q. Area(s) of Significance/Contexts
030 Architecture
070 Community Planning and Development

NR Eligibility	Contributing to district
-----------------------	--------------------------

Integrity
Good to Fair

Survey Report
Dutchtown Survey

Preparer	Survey Date
Historic Preservation Services, LLC	2002 -- 2003

2M. Resource Type	Building
--------------------------	----------

2N. Stories	
Primary Structure	2
Secondary Structure	

2O. Structural Systems

2P. Wall Materials
30 Brick: Common Bond

2Q. Other Materials

2R. Roof Shapes
FT Flat
PR Parapet

2S. Roof Materials
01 None Listed

2T. Roof Features

2U. Foundation Materials
65 Concrete: Block

2V. Porch Type
ST Stoop

2W. Plan Code
RC Rectangle

2Z. Sources
Sanborn maps, plat maps, and building permits.



D. Address / Location		
3706	Nebraska	Ave.
E. City St. Louis, MO 63118	B. County	191 St. Louis

2I. Owner's Name and Address (if Different)

A. Historic Name	
C. Other Name(s)	

N. Ownership	Private	<input checked="" type="checkbox"/>	Local	<input type="checkbox"/>	Federal	<input type="checkbox"/>	State	<input type="checkbox"/>	Mix	<input type="checkbox"/>
---------------------	---------	-------------------------------------	-------	--------------------------	---------	--------------------------	-------	--------------------------	-----	--------------------------

P. UTM X and Y Coordinates	741005.943047869	4274525.58059382
-----------------------------------	------------------	------------------

City Parcel Identification Number	163400110	Additional City Identification Number	163400110
--	-----------	--	-----------

2A. Architect / Builder / Designer / Engineer

2B. Architectural Style

2C. Property Type
52 Two-Family Flat

2D. Construction Date	c.	1908
2E. Alteration Dates	#Name	2F. Date Rebuilt
		2G. Date Moved
		2H. Demo Date

2J. Historic Function
01 Domestic

2K. Historic Sub-Function
01B Multiple Dwelling

Present Function
01 Domestic
01B Multiple Dwelling

Q. Area(s) of Significance/Contexts
030 Architecture
070 Community Planning and Development

NR Eligibility	Contributing to district
-----------------------	--------------------------

Integrity
Excellent

Survey Report
Dutchtown Survey

Preparer	Survey Date
Historic Preservation Services, LLC	2002 -- 2003

2M. Resource Type	Building
--------------------------	----------

2N. Stories	
Primary Structure	2
Secondary Structure	

2O. Structural Systems
UD Undetermined

2P. Wall Materials
30 Brick: Common Bond
92 Vinyl

2Q. Other Materials

2R. Roof Shapes
FT Flat
PR Parapet

2S. Roof Materials
01 None Listed
99 Other: Composition Shingle

2T. Roof Features

2U. Foundation Materials
40 Stone

2V. Porch Type
SI Side: Half-hipped

2W. Plan Code
RC Rectangle

2Z. Sources
Sanborn maps, plat maps, and building permits.





D. Address / Location		
3708	Nebraska	Ave.
E. City St. Louis, MO 63118	B. County	191 St. Louis

2I. Owner's Name and Address (if Different)

A. Historic Name	
C. Other Name(s)	

N. Ownership	Private	<input checked="" type="checkbox"/>	Local	<input type="checkbox"/>	Federal	<input type="checkbox"/>	State	<input type="checkbox"/>	Mix	<input type="checkbox"/>
---------------------	---------	-------------------------------------	-------	--------------------------	---------	--------------------------	-------	--------------------------	-----	--------------------------

P. UTM X and Y Coordinates	741004.376039976	4274513.85625991
-----------------------------------	------------------	------------------

City Parcel Identification Number	163400100	Additional City Identification Number	163400100
--	-----------	--	-----------

2A. Architect / Builder / Designer / Engineer

2B. Architectural Style

2C. Property Type
52 2-Family Flat

2D. Construction Date	c.	1900
2E. Alteration Dates	#Name	2F. Date Rebuilt
		2G. Date Moved
		2H. Demo Date

2J. Historic Function
01 Domestic

2K. Historic Sub-Function
01B Multiple Dwelling

Present Function
01 Domestic
01B Multiple Dwelling

Q. Area(s) of Significance/Contexts
030 Architecture
070 Community Planning and Development

NR Eligibility	Contributing to district
-----------------------	--------------------------

Integrity
Excellent

Survey Report
Dutchtown Survey

Preparer	Survey Date
Historic Preservation Services, LLC	2002 -- 2003

2M. Resource Type	Building
--------------------------	----------

2N. Stories	
Primary Structure	2
Secondary Structure	

2O. Structural Systems
LB Load Bearing Brick

2P. Wall Materials
30 Brick

2Q. Other Materials

2R. Roof Shapes
FT Flat
PR Parapet

2S. Roof Materials
01 None Listed

2T. Roof Features

2U. Foundation Materials
40 Stone

2V. Porch Type
SI Side

2W. Plan Code
RC Rectangle

2Z. Sources
Sanborn maps, plat maps, and building permits.



3706

D. Address / Location		
3709	Nebraska	Ave.
E. City St. Louis, MO 63118	B. County 191 St. Louis	

2I. Owner's Name and Address (if Different)

A. Historic Name	
C. Other Name(s)	

N. Ownership	Private	<input checked="" type="checkbox"/>	Local	<input type="checkbox"/>	Federal	<input type="checkbox"/>	State	<input type="checkbox"/>	Mix	<input type="checkbox"/>
---------------------	---------	-------------------------------------	-------	--------------------------	---------	--------------------------	-------	--------------------------	-----	--------------------------

P. UTM X and Y Coordinates	740941.755800881	4274486.36273225
-----------------------------------	------------------	------------------

City Parcel Identification Number	163100020	Additional City Identification Number	163100020
--	-----------	--	-----------

2A. Architect / Builder / Designer / Engineer
W. B. Ittner, Gerber Bros. (1900)
Geo. Mueller (1911)

2B. Architectural Style
47 Romanesque

2C. Property Type

2D. Construction Date	c.	1907
2E. Alteration Dates	#Name	2F. Date Rebuilt
		2G. Date Moved
		2H. Demo Date

2J. Historic Function
05 Education

2K. Historic Sub-Function

Present Function
05 Education

Q. Area(s) of Significance/Contexts
030 Architecture
070 Community Planning and Development

NR Eligibility	Contributing to district
-----------------------	--------------------------

Integrity
Excellent

Survey Report
Dutchtown Survey

Preparer	Survey Date
Historic Preservation Services, LLC	2002 -- 2003

2M. Resource Type	Building
--------------------------	----------

2N. Stories	
Primary Structure	3
Secondary Structure	

2O. Structural Systems
UD Undetermined

2P. Wall Materials
30 Brick: Common Bond

2Q. Other Materials

2R. Roof Shapes
HP Hipped: Simple

2S. Roof Materials
99 Other: Composition Shingle

2T. Roof Features
DR Dormer: Eyebrow

2U. Foundation Materials
40 Stone

2V. Porch Type
ST Stoop

2W. Plan Code
IR Irregular

2Z. Sources
Sanborn maps, plat maps, and building permits.











D. Address / Location		
3712	Nebraska	Ave.
E. City St. Louis, MO 63118	B. County 191 St. Louis	

2I. Owner's Name and Address (if Different)

A. Historic Name	
C. Other Name(s)	

N. Ownership	Private	<input checked="" type="checkbox"/>	Local	<input type="checkbox"/>	Federal	<input type="checkbox"/>	State	<input type="checkbox"/>	Mix	<input type="checkbox"/>
---------------------	---------	-------------------------------------	-------	--------------------------	---------	--------------------------	-------	--------------------------	-----	--------------------------

P. UTM X and Y Coordinates	741002.98009159	4274502.38302428
-----------------------------------	-----------------	------------------

City Parcel Identification Number	163400090	Additional City Identification Number	163400090
--	-----------	--	-----------

2A. Architect / Builder / Designer / Engineer

2B. Architectural Style

2C. Property Type
52 Two-Family Flat

2D. Construction Date	c.	1908
2E. Alteration Dates	#Name	2F. Date Rebuilt
		2G. Date Moved
		2H. Demo Date

2J. Historic Function
01 Domestic

2K. Historic Sub-Function
01B Multiple Dwelling

Present Function
01 Domestic
01B Multiple Dwelling

Q. Area(s) of Significance/Contexts
030 Architecture
070 Community Planning and Development

NR Eligibility	Contributing to district
-----------------------	--------------------------

Integrity
Good to Fair

Survey Report
Dutchtown Survey

Preparer	Survey Date
Historic Preservation Services, LLC	2002 -- 2003

2M. Resource Type	Building
--------------------------	----------

2N. Stories	
Primary Structure	2
Secondary Structure	

2O. Structural Systems
UD Undetermined

2P. Wall Materials
30 Brick

2Q. Other Materials

2R. Roof Shapes
FT Flat
PR Parapet

2S. Roof Materials
01 None Listed

2T. Roof Features

2U. Foundation Materials
40 Stone

2V. Porch Type
SI Side

2W. Plan Code
RC Rectangle

2Z. Sources
Sanborn maps, plat maps, and building permits.





D. Address / Location		
3716	Nebraska	Ave.
E. City St. Louis, MO 63118	B. County 191 St. Louis	

2I. Owner's Name and Address (if Different)

A. Historic Name	
C. Other Name(s)	

N. Ownership	Private	<input checked="" type="checkbox"/>	Local	<input type="checkbox"/>	Federal	<input type="checkbox"/>	State	<input type="checkbox"/>	Mix	<input type="checkbox"/>
---------------------	---------	-------------------------------------	-------	--------------------------	---------	--------------------------	-------	--------------------------	-----	--------------------------

P. UTM X and Y Coordinates	741001.785066885	4274493.89961998
-----------------------------------	------------------	------------------

City Parcel Identification Number	163400085	Additional City Identification Number	163400085
--	-----------	--	-----------

2A. Architect / Builder / Designer / Engineer

2B. Architectural Style
43 Second Empire Mansard

2C. Property Type
52 Two-Family Flat

2D. Construction Date	c.	1908
2E. Alteration Dates	#Name	2F. Date Rebuilt
		2G. Date Moved
		2H. Demo Date

2J. Historic Function
01 Domestic

2K. Historic Sub-Function
01B Multiple Dwelling

Present Function
01 Domestic
01B Multiple Dwelling

Q. Area(s) of Significance/Contexts
030 Architecture
070 Community Planning and Development

NR Eligibility	Non-contributing to district
-----------------------	------------------------------

Integrity
Poor

Survey Report
Dutchtown Survey

Preparer	Survey Date
Historic Preservation Services, LLC	2002 -- 2003

2M. Resource Type	Building
--------------------------	----------

2N. Stories	
Primary Structure	2
Secondary Structure	

2O. Structural Systems
UD Undetermined

2P. Wall Materials
30 Brick

2Q. Other Materials

2R. Roof Shapes
FT Flat
PR Parapet
MN Mansard

2S. Roof Materials
01 None Listed
22 Shingle Decorative

2T. Roof Features
DR Dormer: Pediment

2U. Foundation Materials
40 Stone

2V. Porch Type
ST Stoop

2W. Plan Code
RC Rectangle

2Z. Sources
Sanborn maps, plat maps, and building permits.



D. Address / Location		
3720	Nebraska	Ave.
E. City St. Louis, MO 63118	B. County 191 St. Louis	

2I. Owner's Name and Address (if Different)

A. Historic Name	
C. Other Name(s)	

N. Ownership	Private	<input checked="" type="checkbox"/>	Local	<input type="checkbox"/>	Federal	<input type="checkbox"/>	State	<input type="checkbox"/>	Mix	<input type="checkbox"/>
---------------------	---------	-------------------------------------	-------	--------------------------	---------	--------------------------	-------	--------------------------	-----	--------------------------

P. UTM X and Y Coordinates	741000.828003693	4274486.34786056
-----------------------------------	------------------	------------------

City Parcel Identification Number	163400080	Additional City Identification Number	163400080
--	-----------	--	-----------

2A. Architect / Builder / Designer / Engineer

2B. Architectural Style
70 Modern Movement: Ranch

2C. Property Type

2D. Construction Date		MOD
2E. Alteration Dates	#Name	2F. Date Rebuilt
		2G. Date Moved
		2H. Demo Date

2J. Historic Function

2K. Historic Sub-Function

Present Function
01 Domestic
01A Single Dwelling

Q. Area(s) of Significance/Contexts
030 Architecture
070 Community Planning and Development

NR Eligibility	Less than 50 years of age
-----------------------	---------------------------

Integrity
Excellent

Survey Report
Dutchtown Survey

Preparer	Survey Date
Historic Preservation Services, LLC	2002 -- 2003

2M. Resource Type	Building
--------------------------	----------

2N. Stories	
Primary Structure	1
Secondary Structure	

2O. Structural Systems
UD Undetermined

2P. Wall Materials
30 Brick: Veneer

2Q. Other Materials

2R. Roof Shapes
HP Hipped

2S. Roof Materials
99 Other: Composition Shingle

2T. Roof Features

2U. Foundation Materials
65 Concrete

2V. Porch Type
ST Stoop

2W. Plan Code
RC Rectangle

2Z. Sources
Sanborn maps, plat maps, and building permits.



D. Address / Location		
3722	Nebraska	Ave.
E. City St. Louis, MO 63118	B. County	191 St. Louis

2I. Owner's Name and Address (if Different)

A. Historic Name	
C. Other Name(s)	

N. Ownership	Private	<input checked="" type="checkbox"/>	Local	<input type="checkbox"/>	Federal	<input type="checkbox"/>	State	<input type="checkbox"/>	Mix	<input type="checkbox"/>
---------------------	---------	-------------------------------------	-------	--------------------------	---------	--------------------------	-------	--------------------------	-----	--------------------------

P. UTM X and Y Coordinates	740999.638976428	4274478.880761
-----------------------------------	------------------	----------------

City Parcel Identification Number	163400070	Additional City Identification Number	163400070
--	-----------	--	-----------

2A. Architect / Builder / Designer / Engineer

2B. Architectural Style

2C. Property Type
14 Shotgun

2D. Construction Date		c.	1908
2E. Alteration Dates	#Name	2F. Date Rebuilt	
		2G. Date Moved	
		2H. Demo Date	

2J. Historic Function
01 Domestic

2K. Historic Sub-Function
01A Single Dwelling

Present Function
01 Domestic
01A Single Dwelling

Q. Area(s) of Significance/Contexts
030 Architecture
070 Community Planning and Development

NR Eligibility	Contributing to district
-----------------------	--------------------------

Integrity
Good to Fair

Survey Report
Dutchtown Survey

Preparer	Survey Date
Historic Preservation Services, LLC	2002 -- 2003

2M. Resource Type	Building
--------------------------	----------

2N. Stories	
Primary Structure	1
Secondary Structure	

2O. Structural Systems
UD Undetermined

2P. Wall Materials
30 Brick

2Q. Other Materials

2R. Roof Shapes
FT Flat
PR Parapet

2S. Roof Materials
01 None Listed

2T. Roof Features

2U. Foundation Materials
40 Stone

2V. Porch Type
SI Side

2W. Plan Code
RC Rectangle

2Z. Sources
Sanborn maps, plat maps, and building permits.



D. Address / Location		
3724	Nebraska	Ave.
E. City St. Louis, MO 63118	B. County 191 St. Louis	

2I. Owner's Name and Address (if Different)

A. Historic Name	
C. Other Name(s)	

N. Ownership	Private	<input checked="" type="checkbox"/>	Local	<input type="checkbox"/>	Federal	<input type="checkbox"/>	State	<input type="checkbox"/>	Mix	<input type="checkbox"/>
---------------------	---------	-------------------------------------	-------	--------------------------	---------	--------------------------	-------	--------------------------	-----	--------------------------

P. UTM X and Y Coordinates	740999.049903867	4274471.83760702
-----------------------------------	------------------	------------------

City Parcel Identification Number	163400060	Additional City Identification Number	163400060
--	-----------	--	-----------

--

2A. Architect / Builder / Designer / Engineer

2B. Architectural Style

2C. Property Type
52 Two-Family Flat

2D. Construction Date	c.	1908
------------------------------	----	------

2E. Alteration Dates	#Name	2F. Date Rebuilt		
		2G. Date Moved		
		2H. Demo Date		

2J. Historic Function
01 Domestic

2K. Historic Sub-Function
01B Multiple Dwelling

Present Function
01 Domestic
01B Multiple Dwelling

Q. Area(s) of Significance/Contexts
030 Architecture
070 Community Planning and Development

NR Eligibility	Contributing to district
-----------------------	--------------------------

Integrity
Good to Fair

Survey Report
Dutchtown Survey

Preparer	Survey Date
Historic Preservation Services, LLC	2002 -- 2003

2M. Resource Type	Building
--------------------------	----------

2N. Stories	
Primary Structure	2
Secondary Structure	

2O. Structural Systems
UD Undetermined

2P. Wall Materials
30 Brick: Common Bond

2Q. Other Materials

2R. Roof Shapes
FT Flat
PR Parapet

2S. Roof Materials
01 None Listed

2T. Roof Features

2U. Foundation Materials
40 Stone

2V. Porch Type
SI Side

2W. Plan Code
RC Rectangle

2Z. Sources
Sanborn maps, plat maps, and building permits.





D. Address / Location		
3726	Nebraska	Ave.
E. City St. Louis, MO 63118	B. County 191 St. Louis	

2I. Owner's Name and Address (if Different)

A. Historic Name	
C. Other Name(s)	

N. Ownership	Private	<input checked="" type="checkbox"/>	Local	<input type="checkbox"/>	Federal	<input type="checkbox"/>	State	<input type="checkbox"/>	Mix	<input type="checkbox"/>
---------------------	---------	-------------------------------------	-------	--------------------------	---------	--------------------------	-------	--------------------------	-----	--------------------------

P. UTM X and Y Coordinates	740997.877615994	4274464.94434555
-----------------------------------	------------------	------------------

City Parcel Identification Number	163400050	Additional City Identification Number	163400050
--	-----------	--	-----------

2A. Architect / Builder / Designer / Engineer
P. A. C. Moon (1907)

2B. Architectural Style

2C. Property Type
14 Shotgun

2D. Construction Date		1907
2E. Alteration Dates	#Name	2F. Date Rebuilt
		2G. Date Moved
		2H. Demo Date

2J. Historic Function
01 Domestic

2K. Historic Sub-Function
01A Single Dwelling

Present Function
01 Domestic
01A Single Dwelling

Q. Area(s) of Significance/Contexts
030 Architecture
070 Community Planning and Development

NR Eligibility	Non-contributing to district
-----------------------	------------------------------

Integrity
Poor

Survey Report
Dutchtown Survey

Preparer	Survey Date
Historic Preservation Services, LLC	2002 -- 2003

2M. Resource Type	Building
--------------------------	----------

2N. Stories	
Primary Structure	1
Secondary Structure	

2O. Structural Systems
UD Undetermined

2P. Wall Materials
30 Brick: Common Bond

2Q. Other Materials

2R. Roof Shapes
FT Flat
PR Parapet

2S. Roof Materials
01 None Listed

2T. Roof Features

2U. Foundation Materials
40 Stone

2V. Porch Type
SI Side

2W. Plan Code
RC Rectangle

2Z. Sources
Sanborn maps, plat maps, and building permits.



D. Address / Location		
3734	Nebraska	Ave.
E. City St. Louis, MO 63118	B. County	191 St. Louis

2I. Owner's Name and Address (if Different)

A. Historic Name	
C. Other Name(s)	

N. Ownership	Private	<input checked="" type="checkbox"/>	Local	<input type="checkbox"/>	Federal	<input type="checkbox"/>	State	<input type="checkbox"/>	Mix	<input type="checkbox"/>
---------------------	---------	-------------------------------------	-------	--------------------------	---------	--------------------------	-------	--------------------------	-----	--------------------------

P. UTM X and Y Coordinates	740994.577691067	4274439.34981955
-----------------------------------	------------------	------------------

City Parcel Identification Number	163400020	Additional City Identification Number	163400020
--	-----------	--	-----------

2A. Architect / Builder / Designer / Engineer

2B. Architectural Style

2C. Property Type
52 Two-Family Flat

2D. Construction Date	c.	1908
2E. Alteration Dates	#Name	2F. Date Rebuilt
		2G. Date Moved
		2H. Demo Date

2J. Historic Function
01 Domestic

2K. Historic Sub-Function
01B Multiple Dwelling

Present Function
01 Domestic
01B Multiple Dwelling

Q. Area(s) of Significance/Contexts
030 Architecture
070 Community Planning and Development

NR Eligibility	Contributing to district
-----------------------	--------------------------

Integrity
Excellent

Survey Report
Dutchtown Survey

Preparer	Survey Date
Historic Preservation Services, LLC	2002 -- 2003

2M. Resource Type	Building
--------------------------	----------

2N. Stories	
Primary Structure	2
Secondary Structure	

2O. Structural Systems
UD Undetermined

2P. Wall Materials
30 Brick: Common Bond

2Q. Other Materials

2R. Roof Shapes
FT Flat
PR Parapet

2S. Roof Materials
01 None Listed
99 Other: Composition Shingle

2T. Roof Features

2U. Foundation Materials
40 Stone

2V. Porch Type
R1 Recessed-1 Story
MS Multi-Story: Rear

2W. Plan Code
RC Rectangle

2Z. Sources
Sanborn maps, plat maps, and building permits.



D. Address / Location		
3736	Nebraska	Ave.
E. City St. Louis, MO 63118	B. County	191 St. Louis

2I. Owner's Name and Address (if Different)

A. Historic Name	
C. Other Name(s)	

N. Ownership	Private	<input checked="" type="checkbox"/>	Local	<input type="checkbox"/>	Federal	<input type="checkbox"/>	State	<input type="checkbox"/>	Mix	<input type="checkbox"/>
---------------------	---------	-------------------------------------	-------	--------------------------	---------	--------------------------	-------	--------------------------	-----	--------------------------

P. UTM X and Y Coordinates	740993.412742635	4274431.20647332
-----------------------------------	------------------	------------------

City Parcel Identification Number	163400015	Additional City Identification Number	163400015
--	-----------	--	-----------

2A. Architect / Builder / Designer / Engineer

2B. Architectural Style

2C. Property Type
14 Shotgun

2D. Construction Date		MOD
2E. Alteration Dates	#Name	2F. Date Rebuilt
		2G. Date Moved
		2H. Demo Date

2J. Historic Function

2K. Historic Sub-Function

Present Function
01 Domestic
01A Single Dwelling

Q. Area(s) of Significance/Contexts
030 Architecture
070 Community Planning and Development

NR Eligibility	Less than 50 years of age
-----------------------	---------------------------

Integrity
Excellent

Survey Report
Dutchtown Survey

Preparer	Survey Date
Historic Preservation Services, LLC	2002 -- 2003

2M. Resource Type	Building
--------------------------	----------

2N. Stories	
Primary Structure	1
Secondary Structure	

2O. Structural Systems
UD Undetermined

2P. Wall Materials
30 Brick: Common Bond

2Q. Other Materials

2R. Roof Shapes
HP Hipped: Simple

2S. Roof Materials
99 Other: Composition Shingle

2T. Roof Features

2U. Foundation Materials
65 Concrete: Block

2V. Porch Type
ST Stoop

2W. Plan Code
RC Rectangle

2Z. Sources
Sanborn maps, plat maps, and building permits.





Missouri Historic Resources Survey

Page 1

Reference Number

SLC-AS-029-216

D. Address / Location

3738 Nebraska Ave.

E. City St. Louis, MO 63118 B. County 191 St. Louis

A. Historic Name

C. Other Name(s)

N. Ownership

Private

X

Local

Federal

State

Mix

P. UTM X and Y Coordinates

740991.597523626

4274418.88382581

City Parcel Identification Number

163400010

Additional City Identification Number

163400010

2A. Architect / Builder / Designer / Engineer

2B. Architectural Style

2C. Property Type

19 Side Hall (Townhouse)

2D. Construction Date

c. 1907

2E. Alteration Dates

#Name

2F. Date Rebuilt

2G. Date Moved

2H. Demo Date

2J. Historic Function

01 Domestic

2K. Historic Sub-Function

01B Multiple Dwelling

Present Function

01 Domestic

01B Multiple Dwelling

Q. Area(s) of Significance/Contexts

030 Architecture

070 Community Planning and Development

NR Eligibility

Contributing to district

Integrity

Good to Fair

Survey Report

Dutchtown Survey

Preparer

Historic Preservation Services, LLC

Survey Date

2002 -- 2003

2I. Owner's Name and Address (if Different)

2M. Resource Type

Building

2N. Stories

Primary Structure

2

Secondary Structure

2O. Structural Systems

UD Undetermined

2P. Wall Materials

30 Brick: Flemish Bond

2Q. Other Materials

2R. Roof Shapes

FT Flat

PR Parapet

2S. Roof Materials

01 None Listed

99 Other: Composition Shingle

2T. Roof Features

2U. Foundation Materials

30 Brick

2V. Porch Type

2W. Plan Code

RC Rectangle

2Z. Sources

Sanborn maps, plat maps, and building permits.

D. Address / Location		
3814-24	Nebraska	Ave.
E. City St. Louis, MO 63118	B. County	191 St. Louis

2I. Owner's Name and Address (if Different)

A. Historic Name	South St. Louis Dairy Co.
C. Other Name(s)	

N. Ownership	Private	<input checked="" type="checkbox"/>	Local	<input type="checkbox"/>	Federal	<input type="checkbox"/>	State	<input type="checkbox"/>	Mix	<input type="checkbox"/>
---------------------	---------	-------------------------------------	-------	--------------------------	---------	--------------------------	-------	--------------------------	-----	--------------------------

P. UTM X and Y Coordinates	740974.423467339	4274288.6700215
-----------------------------------	------------------	-----------------

City Parcel Identification Number	163300065	Additional City Identification Number	163300065
--	-----------	--	-----------

2A. Architect / Builder / Designer / Engineer
E. Emig (1915)
Fischer Bros. (1923)

2B. Architectural Style

2C. Property Type
65 Broad Front

2D. Construction Date	1915		
2E. Alteration Dates	#Name	2F. Date Rebuilt	<input type="checkbox"/>
		2G. Date Moved	<input type="checkbox"/>
		2H. Demo Date	<input type="checkbox"/>

2J. Historic Function
02 Commerce/Trade

2K. Historic Sub-Function

Present Function
02 Commerce/Trade

Q. Area(s) of Significance/Contexts
030 Architecture
070 Community Planning and Development

NR Eligibility	Contributing to district
-----------------------	--------------------------

Integrity
Excellent

Survey Report
Dutchtown Survey

Preparer	Survey Date
Historic Preservation Services, LLC	2002 -- 2003

2M. Resource Type	Building
--------------------------	----------

2N. Stories	
Primary Structure	1
Secondary Structure	

2O. Structural Systems
LB Load Bearing Brick

2P. Wall Materials
30 Brick

2Q. Other Materials

2R. Roof Shapes
FT Flat
PR Parapet

2S. Roof Materials
01 None Listed

2T. Roof Features

2U. Foundation Materials
40 Stone

2V. Porch Type
AW Awning

2W. Plan Code
RC Rectangle

2Z. Sources
Sanborn maps, plat maps, and building permits.





D. Address / Location		
3817	Nebraska	Ave.
E. City St. Louis, MO 63118	B. County 191 St. Louis	

2I. Owner's Name and Address (if Different)

A. Historic Name	
C. Other Name(s)	

N. Ownership	Private	<input checked="" type="checkbox"/>	Local	<input type="checkbox"/>	Federal	<input type="checkbox"/>	State	<input type="checkbox"/>	Mix	<input type="checkbox"/>
---------------------	---------	-------------------------------------	-------	--------------------------	---------	--------------------------	-------	--------------------------	-----	--------------------------

P. UTM X and Y Coordinates	740920.246464301	4274309.34233293
-----------------------------------	------------------	------------------

City Parcel Identification Number	163200170	Additional City Identification Number	163200170
--	-----------	--	-----------

2A. Architect / Builder / Designer / Engineer
Geo. Kempf (1900)

2B. Architectural Style

2C. Property Type
14 Shotgun

2D. Construction Date		1900
2E. Alteration Dates	#Name	2F. Date Rebuilt
		2G. Date Moved
		2H. Demo Date

2J. Historic Function
01 Domestic

2K. Historic Sub-Function
01A Single Dwelling

Present Function
01 Domestic
01A Single Dwelling

Q. Area(s) of Significance/Contexts
030 Architecture
070 Community Planning and Development

NR Eligibility	Contributing to district
-----------------------	--------------------------

Integrity
Good to Fair

Survey Report
Dutchtown Survey

Preparer	Survey Date
Historic Preservation Services, LLC	2002 -- 2003

2M. Resource Type	Building
--------------------------	----------

2N. Stories	
Primary Structure	1
Secondary Structure	

2O. Structural Systems
UD Undetermined

2P. Wall Materials
30 Brick: Common Bond

2Q. Other Materials

2R. Roof Shapes
FT Flat
PR Parapet

2S. Roof Materials
01 None Listed

2T. Roof Features

2U. Foundation Materials
40 Stone

2V. Porch Type
SI Side

2W. Plan Code
LS L-Shape

2Z. Sources
Sanborn maps, plat maps, and building permits.



D. Address / Location		
3819	Nebraska	Ave.
E. City	St. Louis, MO 63118	B. County 191 St. Louis

2I. Owner's Name and Address (if Different)

A. Historic Name	
C. Other Name(s)	

N. Ownership	Private	<input checked="" type="checkbox"/>	Local	<input type="checkbox"/>	Federal	<input type="checkbox"/>	State	<input type="checkbox"/>	Mix	<input type="checkbox"/>
---------------------	---------	-------------------------------------	-------	--------------------------	---------	--------------------------	-------	--------------------------	-----	--------------------------

P. UTM X and Y Coordinates	740919.108160978	4274300.32894117
-----------------------------------	------------------	------------------

City Parcel Identification Number	163200180	Additional City Identification Number	163200180
--	-----------	--	-----------

2A. Architect / Builder / Designer / Engineer
E. Emig (1912)

2B. Architectural Style

2C. Property Type
52 Two-Family Flat

2D. Construction Date	c.	1908		
2E. Alteration Dates	#Name	2F. Date Rebuilt		
		2G. Date Moved		
		2H. Demo Date		

2J. Historic Function
01 Domestic

2K. Historic Sub-Function
01B Multiple Dwelling

Present Function
01 Domestic
01B Multiple Dwelling

Q. Area(s) of Significance/Contexts
030 Architecture
070 Community Planning and Development

NR Eligibility	Contributing to district
-----------------------	--------------------------

Integrity
Good to Fair

Survey Report
Dutchtown Survey

Preparer	Survey Date
Historic Preservation Services, LLC	2002 -- 2003

2M. Resource Type	Building
--------------------------	----------

2N. Stories	
Primary Structure	2
Secondary Structure	

2O. Structural Systems
UD Undetermined

2P. Wall Materials
30 Brick: Common Bond

2Q. Other Materials

2R. Roof Shapes
FT Flat
PR Parapet

2S. Roof Materials
01 None Listed

2T. Roof Features

2U. Foundation Materials
40 Stone

2V. Porch Type
SI Side

2W. Plan Code
LS L-Shape

2Z. Sources
Sanborn maps, plat maps, and building permits.



D. Address / Location		
3821	Nebraska	Ave.
E. City St. Louis, MO 63118	B. County	191 St. Louis

2I. Owner's Name and Address (if Different)

A. Historic Name	
C. Other Name(s)	

N. Ownership	Private	<input checked="" type="checkbox"/>	Local	<input type="checkbox"/>	Federal	<input type="checkbox"/>	State	<input type="checkbox"/>	Mix	<input type="checkbox"/>
---------------------	---------	-------------------------------------	-------	--------------------------	---------	--------------------------	-------	--------------------------	-----	--------------------------

P. UTM X and Y Coordinates	740918.08425937	4274292.68505037
-----------------------------------	-----------------	------------------

City Parcel Identification Number	163200190	Additional City Identification Number	163200190
--	-----------	--	-----------

2A. Architect / Builder / Designer / Engineer

2B. Architectural Style

2C. Property Type
14 Shotgun

2D. Construction Date	c.	1908
2E. Alteration Dates	#Name	2F. Date Rebuilt
		2G. Date Moved
		2H. Demo Date

2J. Historic Function
01 Domestic

2K. Historic Sub-Function
01A Single Dwelling

Present Function
01 Domestic
01A Single Dwelling

Q. Area(s) of Significance/Contexts
030 Architecture
070 Community Planning and Development

NR Eligibility	Contributing to district
-----------------------	--------------------------

Integrity
Good to Fair

Survey Report
Dutchtown Survey

Preparer	Survey Date
Historic Preservation Services, LLC	2002 -- 2003

2M. Resource Type	Building
--------------------------	----------

2N. Stories	
Primary Structure	1
Secondary Structure	

2O. Structural Systems
UD Undetermined

2P. Wall Materials
30 Brick: Common Bond

2Q. Other Materials

2R. Roof Shapes
FT Flat
PR Parapet

2S. Roof Materials
01 None Listed

2T. Roof Features

2U. Foundation Materials
40 Stone

2V. Porch Type
SI Side

2W. Plan Code
RC Rectangle

2Z. Sources
Sanborn maps, plat maps, and building permits.



D. Address / Location		
3823	Nebraska	Ave.
E. City St. Louis, MO 63118	B. County	191 St. Louis

2I. Owner's Name and Address (if Different)

A. Historic Name	
C. Other Name(s)	

N. Ownership	Private	<input checked="" type="checkbox"/>	Local	<input type="checkbox"/>	Federal	<input type="checkbox"/>	State	<input type="checkbox"/>	Mix	<input type="checkbox"/>
---------------------	---------	-------------------------------------	-------	--------------------------	---------	--------------------------	-------	--------------------------	-----	--------------------------

P. UTM X and Y Coordinates	740917.159205201	4274284.89557371
-----------------------------------	------------------	------------------

City Parcel Identification Number	163200200	Additional City Identification Number	163200200
--	-----------	--	-----------

2A. Architect / Builder / Designer / Engineer

2B. Architectural Style

2C. Property Type
52 Two-Family Flat

2D. Construction Date	c.	1908
2E. Alteration Dates	#Name	2F. Date Rebuilt
		2G. Date Moved
		2H. Demo Date

2J. Historic Function
01 Domestic

2K. Historic Sub-Function
01B Multiple Dwelling

Present Function
01 Domestic
01B Multiple Dwelling

Q. Area(s) of Significance/Contexts
030 Architecture
070 Community Planning and Development

NR Eligibility	Contributing to district
-----------------------	--------------------------

Integrity
Good to Fair

Survey Report
Dutchtown Survey

Preparer	Survey Date
Historic Preservation Services, LLC	2002 -- 2003

2M. Resource Type	Building
--------------------------	----------

2N. Stories	
Primary Structure	2
Secondary Structure	

2O. Structural Systems
UD Undetermined

2P. Wall Materials
30 Brick: Common Bond

2Q. Other Materials

2R. Roof Shapes
FT Flat
PR Parapet

2S. Roof Materials
01 None Listed

2T. Roof Features

2U. Foundation Materials
40 Stone

2V. Porch Type
SI Side: Awning

2W. Plan Code
LS L-Shape

2Z. Sources
Sanborn maps, plat maps, and building permits.



D. Address / Location		
3826-28	Nebraska	Ave.
E. City St. Louis, MO 63118	B. County	191 St. Louis

2I. Owner's Name and Address (if Different)

A. Historic Name	
C. Other Name(s)	

N. Ownership	Private	<input checked="" type="checkbox"/>	Local	<input type="checkbox"/>	Federal	<input type="checkbox"/>	State	<input type="checkbox"/>	Mix	<input type="checkbox"/>
---------------------	---------	-------------------------------------	-------	--------------------------	---------	--------------------------	-------	--------------------------	-----	--------------------------

P. UTM X and Y Coordinates	740971.301993939	4274264.08779218
-----------------------------------	------------------	------------------

City Parcel Identification Number	163300055	Additional City Identification Number	163300055
--	-----------	--	-----------

2A. Architect / Builder / Designer / Engineer

2B. Architectural Style

2C. Property Type
53 Four-Family Flat

2D. Construction Date	c.	1908
2E. Alteration Dates	#Name	2F. Date Rebuilt
		2G. Date Moved
		2H. Demo Date

2J. Historic Function
01 Domestic

2K. Historic Sub-Function
01B Multiple Dwelling

Present Function
01 Domestic
01B Multiple Dwelling

Q. Area(s) of Significance/Contexts
030 Architecture
070 Community Planning and Development

NR Eligibility	Contributing to district
-----------------------	--------------------------

Integrity
Good to Fair

Survey Report
Dutchtown Survey

Preparer	Survey Date
Historic Preservation Services, LLC	2002 -- 2003

2M. Resource Type	Building
--------------------------	----------

2N. Stories	
Primary Structure	2
Secondary Structure	

2O. Structural Systems
UD Undetermined

2P. Wall Materials
30 Brick: Common Bond

2Q. Other Materials

2R. Roof Shapes
FT Flat
PR Parapet

2S. Roof Materials
01 None Listed

2T. Roof Features

2U. Foundation Materials
40 Stone

2V. Porch Type
R1 Recessed-1 Story

2W. Plan Code
RC Rectangle

2Z. Sources
Sanborn maps, plat maps, and building permits.



D. Address / Location		
3827	Nebraska	Ave.
E. City St. Louis, MO 63118	B. County	191 St. Louis

2I. Owner's Name and Address (if Different)

A. Historic Name	
C. Other Name(s)	

N. Ownership	Private	<input checked="" type="checkbox"/>	Local	<input type="checkbox"/>	Federal	<input type="checkbox"/>	State	<input type="checkbox"/>	Mix	<input type="checkbox"/>
---------------------	---------	-------------------------------------	-------	--------------------------	---------	--------------------------	-------	--------------------------	-----	--------------------------

P. UTM X and Y Coordinates	740915.961181921	4274277.11469435
-----------------------------------	------------------	------------------

City Parcel Identification Number	163200210	Additional City Identification Number	163200210
--	-----------	--	-----------

--

2A. Architect / Builder / Designer / Engineer

2B. Architectural Style

2C. Property Type
14 Shotgun

2D. Construction Date	c.	1908
2E. Alteration Dates	#Name	2F. Date Rebuilt
		2G. Date Moved
		2H. Demo Date

2J. Historic Function
01 Domestic

2K. Historic Sub-Function
01A Single Dwelling

Present Function
01 Domestic
01A Single Dwelling

Q. Area(s) of Significance/Contexts
030 Architecture
070 Community Planning and Development

NR Eligibility	Contributing to district
-----------------------	--------------------------

Integrity
Good to Fair

Survey Report
Dutchtown Survey

Preparer	Survey Date
Historic Preservation Services, LLC	2002 -- 2003

2M. Resource Type	Building
--------------------------	----------

2N. Stories	
Primary Structure	1
Secondary Structure	

2O. Structural Systems
UD Undetermined

2P. Wall Materials
30 Brick: Common Bond

2Q. Other Materials

2R. Roof Shapes
FT Flat
PR Parapet

2S. Roof Materials
01 None Listed
99 Other: Composition Shingle

2T. Roof Features

2U. Foundation Materials
40 Stone

2V. Porch Type
SI Side

2W. Plan Code
RC Rectangle

2Z. Sources
Sanborn maps, plat maps, and building permits.



D. Address / Location		
3829	Nebraska	Ave.
E. City St. Louis, MO 63118	B. County	191 St. Louis

2I. Owner's Name and Address (if Different)

A. Historic Name	
C. Other Name(s)	

N. Ownership	Private	<input checked="" type="checkbox"/>	Local	<input type="checkbox"/>	Federal	<input type="checkbox"/>	State	<input type="checkbox"/>	Mix	<input type="checkbox"/>
---------------------	---------	-------------------------------------	-------	--------------------------	---------	--------------------------	-------	--------------------------	-----	--------------------------

P. UTM X and Y Coordinates	740915.068404216	4274269.22789899
-----------------------------------	------------------	------------------

City Parcel Identification Number	163200220	Additional City Identification Number	163200220
--	-----------	--	-----------

2A. Architect / Builder / Designer / Engineer
L. Roser (1907)

2B. Architectural Style

2C. Property Type
52 Two-Family Flat

2D. Construction Date	c.	1908
------------------------------	----	------

2E. Alteration Dates	#Name	2F. Date Rebuilt	
		2G. Date Moved	
		2H. Demo Date	

2J. Historic Function
01 Domestic

2K. Historic Sub-Function
01B Multiple Dwelling

Present Function
01 Domestic
01B Multiple Dwelling

Q. Area(s) of Significance/Contexts
030 Architecture
070 Community Planning and Development

NR Eligibility	Contributing to district
-----------------------	--------------------------

Integrity
Good to Fair

Survey Report
Dutchtown Survey

Preparer	Survey Date
Historic Preservation Services, LLC	2002 -- 2003

2M. Resource Type	Building
--------------------------	----------

2N. Stories	
Primary Structure	2
Secondary Structure	

2O. Structural Systems
UD Undetermined

2P. Wall Materials
30 Brick: Common Bond

2Q. Other Materials

2R. Roof Shapes
FT Flat
PR Parapet

2S. Roof Materials
01 None Listed

2T. Roof Features

2U. Foundation Materials
40 Stone

2V. Porch Type
SI Side

2W. Plan Code
LS L-Shape

2Z. Sources
Sanborn maps, plat maps, and building permits.



D. Address / Location		
3830	Nebraska	Ave.
E. City St. Louis, MO 63118	B. County	191 St. Louis

2I. Owner's Name and Address (if Different)

A. Historic Name	
C. Other Name(s)	

N. Ownership	Private	<input checked="" type="checkbox"/>	Local	<input type="checkbox"/>	Federal	<input type="checkbox"/>	State	<input type="checkbox"/>	Mix	<input type="checkbox"/>
---------------------	---------	-------------------------------------	-------	--------------------------	---------	--------------------------	-------	--------------------------	-----	--------------------------

P. UTM X and Y Coordinates	740969.998135084	4274253.70457252
-----------------------------------	------------------	------------------

City Parcel Identification Number	163300050	Additional City Identification Number	163300050
--	-----------	--	-----------

2A. Architect / Builder / Designer / Engineer
T. Degenhardt (1915)

2B. Architectural Style

2C. Property Type
52 Two-Family Flat

2D. Construction Date	1915		
2E. Alteration Dates	#Name	2F. Date Rebuilt	
		2G. Date Moved	
		2H. Demo Date	

2J. Historic Function
01 Domestic

2K. Historic Sub-Function
01B Multiple Dwelling

Present Function
01 Domestic
01B Multiple Dwelling

Q. Area(s) of Significance/Contexts
030 Architecture
070 Community Planning and Development

NR Eligibility	Contributing to district
-----------------------	--------------------------

Integrity
Excellent

Survey Report
Dutchtown Survey

Preparer	Survey Date
Historic Preservation Services, LLC	2002 -- 2003

2M. Resource Type	Building
--------------------------	----------

2N. Stories	
Primary Structure	2
Secondary Structure	

2O. Structural Systems
UD Undetermined

2P. Wall Materials
30 Brick: Common Bond

2Q. Other Materials

2R. Roof Shapes
FT Flat
PR Parapet

2S. Roof Materials
01 None Listed

2T. Roof Features

2U. Foundation Materials
40 Stone

2V. Porch Type
OH One-Half
BA Balcony

2W. Plan Code
RC Rectangle

2Z. Sources
Sanborn maps, plat maps, and building permits.



D. Address / Location		
3831	Nebraska	Ave.
E. City St. Louis, MO 63118	B. County 191 St. Louis	

2I. Owner's Name and Address (if Different)

A. Historic Name	
C. Other Name(s)	

N. Ownership	Private	<input checked="" type="checkbox"/>	Local	<input type="checkbox"/>	Federal	<input type="checkbox"/>	State	<input type="checkbox"/>	Mix	<input type="checkbox"/>
---------------------	---------	-------------------------------------	-------	--------------------------	---------	--------------------------	-------	--------------------------	-----	--------------------------

P. UTM X and Y Coordinates	740913.950791621	4274261.62478519
-----------------------------------	------------------	------------------

City Parcel Identification Number	163200230	Additional City Identification Number	163200230
--	-----------	--	-----------

2A. Architect / Builder / Designer / Engineer

2B. Architectural Style

2C. Property Type
14 Shotgun

2D. Construction Date	c.	1908
2E. Alteration Dates	#Name	2F. Date Rebuilt
		2G. Date Moved
		2H. Demo Date

2J. Historic Function
01 Domestic

2K. Historic Sub-Function
01A Single Dwelling

Present Function
01 Domestic
01A Single Dwelling

Q. Area(s) of Significance/Contexts
030 Architecture
070 Community Planning and Development

NR Eligibility	Contributing to district
-----------------------	--------------------------

Integrity
Excellent

Survey Report
Dutchtown Survey

Preparer	Survey Date
Historic Preservation Services, LLC	2002 -- 2003

2M. Resource Type	Building
--------------------------	----------

2N. Stories	
Primary Structure	1
Secondary Structure	

2O. Structural Systems
UD Undetermined

2P. Wall Materials
30 Brick: Common Bond

2Q. Other Materials

2R. Roof Shapes
FT Flat
PR Parapet

2S. Roof Materials
01 None Listed

2T. Roof Features

2U. Foundation Materials
40 Stone

2V. Porch Type
ST Stoop

2W. Plan Code
RC Rectangle

2Z. Sources
Sanborn maps, plat maps, and building permits.



D. Address / Location		
3833	Nebraska	Ave.
E. City	St. Louis, MO 63118	B. County 191 St. Louis

2I. Owner's Name and Address (if Different)

A. Historic Name	
C. Other Name(s)	

N. Ownership	Private	<input checked="" type="checkbox"/>	Local	<input type="checkbox"/>	Federal	<input type="checkbox"/>	State	<input type="checkbox"/>	Mix	<input type="checkbox"/>
---------------------	---------	-------------------------------------	-------	--------------------------	---------	--------------------------	-------	--------------------------	-----	--------------------------

P. UTM X and Y Coordinates	740912.374050495	4274249.65185296
-----------------------------------	------------------	------------------

City Parcel Identification Number	163200240	Additional City Identification Number	163200240
--	-----------	--	-----------

2A. Architect / Builder / Designer / Engineer

2B. Architectural Style

2C. Property Type
52 Two-Family Flat

2D. Construction Date	c.	1908		
2E. Alteration Dates	#Name	2F. Date Rebuilt		
		2G. Date Moved		
		2H. Demo Date		

2J. Historic Function
01 Domestic

2K. Historic Sub-Function
01B Multiple Dwelling

Present Function
01 Domestic
01B Multiple Dwelling

Q. Area(s) of Significance/Contexts
030 Architecture
070 Community Planning and Development

NR Eligibility	Contributing to district
-----------------------	--------------------------

Integrity
Good to Fair

Survey Report
Dutchtown Survey

Preparer	Survey Date
Historic Preservation Services, LLC	2002 -- 2003

2M. Resource Type	Building
--------------------------	----------

2N. Stories	
Primary Structure	2
Secondary Structure	

2O. Structural Systems
UD Undetermined

2P. Wall Materials
30 Brick: Common Bond

2Q. Other Materials

2R. Roof Shapes
FT Flat
PR Parapet

2S. Roof Materials
01 None Listed

2T. Roof Features

2U. Foundation Materials
40 Stone

2V. Porch Type
SI Side

2W. Plan Code
LS L-Shape

2Z. Sources
Sanborn maps, plat maps, and building permits.



D. Address / Location		
3834	Nebraska	Ave.
E. City	St. Louis, MO 63118	B. County 191 St. Louis

2I. Owner's Name and Address (if Different)

A. Historic Name	
C. Other Name(s)	

N. Ownership	Private	<input checked="" type="checkbox"/>	Local	<input type="checkbox"/>	Federal	<input type="checkbox"/>	State	<input type="checkbox"/>	Mix	<input type="checkbox"/>
---------------------	---------	-------------------------------------	-------	--------------------------	---------	--------------------------	-------	--------------------------	-----	--------------------------

P. UTM X and Y Coordinates	740968.685372617	4274244.2681811
-----------------------------------	------------------	-----------------

City Parcel Identification Number	163300040	Additional City Identification Number	163300040
--	-----------	--	-----------

--

2A. Architect / Builder / Designer / Engineer
Theo. Dagenhardt (1910)

2B. Architectural Style

2C. Property Type
14 Shotgun

2D. Construction Date	1910		
2E. Alteration Dates	#Name	2F. Date Rebuilt	
		2G. Date Moved	
		2H. Demo Date	

2J. Historic Function
01 Domestic

2K. Historic Sub-Function
01A Single Dwelling

Present Function
01 Domestic
01A Single Dwelling

Q. Area(s) of Significance/Contexts
030 Architecture
070 Community Planning and Development

NR Eligibility	Contributing to district
-----------------------	--------------------------

Integrity
Good to Fair

Survey Report
Dutchtown Survey

Preparer	Survey Date
Historic Preservation Services, LLC	2002 -- 2003

2M. Resource Type	Building
--------------------------	----------

2N. Stories	
Primary Structure	1
Secondary Structure	

2O. Structural Systems
UD Undetermined

2P. Wall Materials
30 Brick

2Q. Other Materials

2R. Roof Shapes
FT Flat
PR Parapet

2S. Roof Materials
01 None Listed
99 Other: Composition

2T. Roof Features

2U. Foundation Materials
40 Stone

2V. Porch Type
OH One-Half

2W. Plan Code
RC Rectangle

2Z. Sources
Sanborn maps, plat maps, and building permits.



D. Address / Location		
3836	Nebraska	Ave.
E. City St. Louis, MO 63118	B. County	191 St. Louis

2I. Owner's Name and Address (if Different)

A. Historic Name	
C. Other Name(s)	

N. Ownership	Private	<input checked="" type="checkbox"/>	Local	<input type="checkbox"/>	Federal	<input type="checkbox"/>	State	<input type="checkbox"/>	Mix	<input type="checkbox"/>
---------------------	---------	-------------------------------------	-------	--------------------------	---------	--------------------------	-------	--------------------------	-----	--------------------------

P. UTM X and Y Coordinates	740967.641029966	4274234.7499463
-----------------------------------	------------------	-----------------

City Parcel Identification Number	163300030	Additional City Identification Number	163300030
--	-----------	--	-----------

--

2A. Architect / Builder / Designer / Engineer
Frank Gutting (1906)

2B. Architectural Style

2C. Property Type
14 Shotgun

2D. Construction Date	1906		
2E. Alteration Dates	#Name	2F. Date Rebuilt	
		2G. Date Moved	
		2H. Demo Date	

2J. Historic Function
01 Domestic

2K. Historic Sub-Function
01A Single Dwelling

Present Function
01 Domestic
01A Single Dwelling

Q. Area(s) of Significance/Contexts
030 Architecture
070 Community Planning and Development

NR Eligibility	Contributing to district
-----------------------	--------------------------

Integrity
Good to Fair

Survey Report
Dutchtown Survey

Preparer	Survey Date
Historic Preservation Services, LLC	2002 -- 2003

2M. Resource Type	Building
--------------------------	----------

2N. Stories	
Primary Structure	1
Secondary Structure	

2O. Structural Systems
UD Undetermined

2P. Wall Materials
30 Brick: Common Bond

2Q. Other Materials

2R. Roof Shapes
FT Flat
PR Parapet

2S. Roof Materials
01 None Listed

2T. Roof Features

2U. Foundation Materials
40 Stone

2V. Porch Type
ST Stoop

2W. Plan Code
RC Rectangle

2Z. Sources
Sanborn maps, plat maps, and building permits.



D. Address / Location		
3837	Nebraska	Ave.
E. City St. Louis, MO 63118	B. County 191 St. Louis	

2I. Owner's Name and Address (if Different)

A. Historic Name	
C. Other Name(s)	

N. Ownership	Private	<input checked="" type="checkbox"/>	Local	<input type="checkbox"/>	Federal	<input type="checkbox"/>	State	<input type="checkbox"/>	Mix	<input type="checkbox"/>
---------------------	---------	-------------------------------------	-------	--------------------------	---------	--------------------------	-------	--------------------------	-----	--------------------------

P. UTM X and Y Coordinates	740910.29507207	4274234.20415923
-----------------------------------	-----------------	------------------

City Parcel Identification Number	163200250	Additional City Identification Number	163200250
--	-----------	--	-----------

2A. Architect / Builder / Designer / Engineer
Dresher & Henn (1906)

2B. Architectural Style

2C. Property Type
50 Row House

2D. Construction Date	1906
------------------------------	------

2E. Alteration Dates	#Name	2F. Date Rebuilt	
		2G. Date Moved	
		2H. Demo Date	

2J. Historic Function
01 Domestic

2K. Historic Sub-Function
01B Multiple Dwelling

Present Function
01 Domestic
01B Multiple Dwelling

Q. Area(s) of Significance/Contexts
030 Architecture
070 Community Planning and Development

NR Eligibility	Contributing to district
-----------------------	--------------------------

Integrity
Excellent

Survey Report
Dutchtown Survey

Preparer	Survey Date
Historic Preservation Services, LLC	2002 -- 2003

2M. Resource Type	Building
--------------------------	----------

2N. Stories	
Primary Structure	2
Secondary Structure	

2O. Structural Systems
UD Undetermined

2P. Wall Materials
30 Brick: Common Bond

2Q. Other Materials

2R. Roof Shapes
FT Flat
PR Parapet

2S. Roof Materials
01 None Listed
99 Other: Composition Shingle

2T. Roof Features

2U. Foundation Materials
40 Stone

2V. Porch Type
R1 Recessed-1 Story

2W. Plan Code
RC Rectangle

2Z. Sources
Sanborn maps, plat maps, and building permits.





D. Address / Location		
3840	Nebraska	Ave.
E. City	St. Louis, MO 63118	B. County 191 St. Louis

2I. Owner's Name and Address (if Different)

A. Historic Name	
C. Other Name(s)	

N. Ownership	Private	<input checked="" type="checkbox"/>	Local	<input type="checkbox"/>	Federal	<input type="checkbox"/>	State	<input type="checkbox"/>	Mix	<input type="checkbox"/>
---------------------	---------	-------------------------------------	-------	--------------------------	---------	--------------------------	-------	--------------------------	-----	--------------------------

P. UTM X and Y Coordinates	740966.247425339	4274224.76299976
-----------------------------------	------------------	------------------

City Parcel Identification Number	163300020	Additional City Identification Number	163300020
--	-----------	--	-----------

2A. Architect / Builder / Designer / Engineer
R. Rottler (1903)

2B. Architectural Style

2C. Property Type
14 Shotgun

2D. Construction Date	1903		
2E. Alteration Dates	#Name	2F. Date Rebuilt	
		2G. Date Moved	
		2H. Demo Date	

2J. Historic Function
01 Domestic

2K. Historic Sub-Function
01A Single Dwelling

Present Function
01 Domestic
01A Single Dwelling

Q. Area(s) of Significance/Contexts
030 Architecture
070 Community Planning and Development

NR Eligibility	Contributing to district
-----------------------	--------------------------

Integrity
Good to Fair

Survey Report
Dutchtown Survey

Preparer	Survey Date
Historic Preservation Services, LLC	2002 -- 2003

2M. Resource Type	Building
--------------------------	----------

2N. Stories	
Primary Structure	1
Secondary Structure	

2O. Structural Systems
UD Undetermined

2P. Wall Materials
30 Brick: Common Bond

2Q. Other Materials

2R. Roof Shapes
FT Flat
PR Parapet

2S. Roof Materials
01 None Listed

2T. Roof Features

2U. Foundation Materials
40 Stone

2V. Porch Type
ST Stoop

2W. Plan Code
RC Rectangle

2Z. Sources
Sanborn maps, plat maps, and building permits.



D. Address / Location		
3842	Nebraska	Ave.
E. City St. Louis, MO 63118	B. County 191 St. Louis	

2I. Owner's Name and Address (if Different)

A. Historic Name	
C. Other Name(s)	

N. Ownership	Private	<input checked="" type="checkbox"/>	Local	<input type="checkbox"/>	Federal	<input type="checkbox"/>	State	<input type="checkbox"/>	Mix	<input type="checkbox"/>
---------------------	---------	-------------------------------------	-------	--------------------------	---------	--------------------------	-------	--------------------------	-----	--------------------------

P. UTM X and Y Coordinates	740965.232989788	4274215.11654812
-----------------------------------	------------------	------------------

City Parcel Identification Number	163300010	Additional City Identification Number	163300010
--	-----------	--	-----------

2A. Architect / Builder / Designer / Engineer

2B. Architectural Style

2C. Property Type
52 Two-Family Flat

2D. Construction Date	c.	1908
2E. Alteration Dates	#Name	2F. Date Rebuilt
		2G. Date Moved
		2H. Demo Date

2J. Historic Function
01 Domestic

2K. Historic Sub-Function
01B Multiple Dwelling

Present Function
01 Domestic
01B Multiple Dwelling

Q. Area(s) of Significance/Contexts
030 Architecture
070 Community Planning and Development

NR Eligibility	Contributing to district
-----------------------	--------------------------

Integrity
Excellent

Survey Report
Dutchtown Survey

Preparer	Survey Date
Historic Preservation Services, LLC	2002 -- 2003

2M. Resource Type	Building
--------------------------	----------

2N. Stories	
Primary Structure	2
Secondary Structure	

2O. Structural Systems
UD Undetermined

2P. Wall Materials
30 Brick: Common Bond

2Q. Other Materials

2R. Roof Shapes
FT Flat
PR Parapet

2S. Roof Materials
01 None Listed
99 Other: Composition Shingle

2T. Roof Features

2U. Foundation Materials
40 Stone

2V. Porch Type
SI Side

2W. Plan Code
RC Rectangle

2Z. Sources
Sanborn maps, plat maps, and building permits.



D. Address / Location		
3849	Nebraska	Ave.
E. City	St. Louis, MO 63118	B. County 191 St. Louis

2I. Owner's Name and Address (if Different)

A. Historic Name	
C. Other Name(s)	

N. Ownership	Private	<input checked="" type="checkbox"/>	Local	<input type="checkbox"/>	Federal	<input type="checkbox"/>	State	<input type="checkbox"/>	Mix	<input type="checkbox"/>
---------------------	---------	-------------------------------------	-------	--------------------------	---------	--------------------------	-------	--------------------------	-----	--------------------------

P. UTM X and Y Coordinates	740908.459106506	4274203.01201238
-----------------------------------	------------------	------------------

City Parcel Identification Number	163200270	Additional City Identification Number	163200270
--	-----------	--	-----------

2A. Architect / Builder / Designer / Engineer

2B. Architectural Style

2C. Property Type
69 Other Vernacular

2D. Construction Date	c.	1908
2E. Alteration Dates	#Name	2F. Date Rebuilt
		2G. Date Moved
		2H. Demo Date

2J. Historic Function
02 Commerce/Trade

2K. Historic Sub-Function

Present Function
02 Commerce/Trade: Service Station

Q. Area(s) of Significance/Contexts
030 Architecture
070 Community Planning and Development

NR Eligibility	Contributing to district
-----------------------	--------------------------

Integrity
Good to Fair

Survey Report
Dutchtown Survey

Preparer	Survey Date
Historic Preservation Services, LLC	2002 -- 2003

2M. Resource Type	Building
--------------------------	----------

2N. Stories	
Primary Structure	1
Secondary Structure	

2O. Structural Systems
UD Undetermined

2P. Wall Materials
30 Brick

2Q. Other Materials

2R. Roof Shapes
GB Gable

2S. Roof Materials
63 Asphalt

2T. Roof Features

2U. Foundation Materials
01 None Listed

2V. Porch Type
ST Stoop

2W. Plan Code
RC Rectangle

2Z. Sources
Sanborn maps, plat maps, and building permits.



D. Address / Location		
3859	Nebraska	Ave.
E. City	St. Louis, MO 63118	B. County 191 St. Louis

2I. Owner's Name and Address (if Different)

A. Historic Name	
C. Other Name(s)	

N. Ownership	Private	<input checked="" type="checkbox"/>	Local	<input type="checkbox"/>	Federal	<input type="checkbox"/>	State	<input type="checkbox"/>	Mix	<input type="checkbox"/>
---------------------	---------	-------------------------------------	-------	--------------------------	---------	--------------------------	-------	--------------------------	-----	--------------------------

P. UTM X and Y Coordinates	740906.046052865	4274184.1297783
-----------------------------------	------------------	-----------------

City Parcel Identification Number	163200280	Additional City Identification Number	163200280
--	-----------	--	-----------

2A. Architect / Builder / Designer / Engineer

2B. Architectural Style

2C. Property Type
69 Other Vernacular

2D. Construction Date	c.	1908
------------------------------	----	------

2E. Alteration Dates	#Name	2F. Date Rebuilt	
		2G. Date Moved	
		2H. Demo Date	

2J. Historic Function
02 Commerce/Trade

2K. Historic Sub-Function
02E Specialty Store: Auto related

Present Function
02 Commerce/Trade

Q. Area(s) of Significance/Contexts
030 Architecture
070 Community Planning and Development

NR Eligibility	Contributing to district
-----------------------	--------------------------

Integrity
Good to Fair

Survey Report
Dutchtown Survey

Preparer	Survey Date
Historic Preservation Services, LLC	2002 -- 2003

2M. Resource Type	Building
--------------------------	----------

2N. Stories	
Primary Structure	1
Secondary Structure	

2O. Structural Systems
UD Undetermined

2P. Wall Materials
61 Stucco

2Q. Other Materials

2R. Roof Shapes
FT Flat

2S. Roof Materials
01 None Listed
99 Other: Composition Shingle

2T. Roof Features

2U. Foundation Materials
65 Concrete

2V. Porch Type

2W. Plan Code
RC Rectangle

2Z. Sources
Sanborn maps, plat maps, and building permits.



D. Address / Location		
3904	Nebraska	Ave.
E. City St. Louis, MO 63118	B. County 191 St. Louis	

2I. Owner's Name and Address (if Different)

A. Historic Name	
C. Other Name(s)	

N. Ownership	Private	<input checked="" type="checkbox"/>	Local	<input type="checkbox"/>	Federal	<input type="checkbox"/>	State	<input type="checkbox"/>	Mix	<input type="checkbox"/>
---------------------	---------	-------------------------------------	-------	--------------------------	---------	--------------------------	-------	--------------------------	-----	--------------------------

P. UTM X and Y Coordinates	740947.881212078	4274118.10181629
-----------------------------------	------------------	------------------

City Parcel Identification Number	256900130	Additional City Identification Number	256900130
--	-----------	--	-----------

2A. Architect / Builder / Designer / Engineer
T. Degenhardt (1912)

2B. Architectural Style

2C. Property Type
69 Other Vernacular

2D. Construction Date	c.	1910
2E. Alteration Dates	#Name	2F. Date Rebuilt
		2G. Date Moved
		2H. Demo Date

2J. Historic Function
02 Commerce/Trade

2K. Historic Sub-Function

Present Function
18 Unknown

Q. Area(s) of Significance/Contexts
030 Architecture
070 Community Planning and Development

NR Eligibility	Contributing to district
-----------------------	--------------------------

Integrity
Good to Fair

Survey Report
Dutchtown Survey

Preparer	Survey Date
Historic Preservation Services, LLC	2002 -- 2003

2M. Resource Type	Building
--------------------------	----------

2N. Stories	
Primary Structure	1
Secondary Structure	

2O. Structural Systems
LB Load Bearing Brick

2P. Wall Materials
30 Brick

2Q. Other Materials

2R. Roof Shapes
FT Flat
PR Parapet

2S. Roof Materials
01 None Listed

2T. Roof Features

2U. Foundation Materials
40 Stone

2V. Porch Type
ST Stoop

2W. Plan Code
RC Rectangle

2Z. Sources
Sanborn maps, plat maps, and building permits.



D. Address / Location		
3916	Nebraska	Ave.
E. City St. Louis, MO 63118	B. County	191 St. Louis

2I. Owner's Name and Address (if Different)

A. Historic Name	
C. Other Name(s)	

N. Ownership	Private	<input checked="" type="checkbox"/>	Local	<input type="checkbox"/>	Federal	<input type="checkbox"/>	State	<input type="checkbox"/>	Mix	<input type="checkbox"/>
---------------------	---------	-------------------------------------	-------	--------------------------	---------	--------------------------	-------	--------------------------	-----	--------------------------

P. UTM X and Y Coordinates	740950.811929105	4274102.15792754
-----------------------------------	------------------	------------------

City Parcel Identification Number	256900120	Additional City Identification Number	256900120
--	-----------	--	-----------

2A. Architect / Builder / Designer / Engineer

2B. Architectural Style

2C. Property Type
52 2-Family Flat

2D. Construction Date	c.	1900
2E. Alteration Dates	#Name	2F. Date Rebuilt
		2G. Date Moved
		2H. Demo Date

2J. Historic Function
01 Domestic

2K. Historic Sub-Function
01B Multiple Dwelling

Present Function
01 Domestic
01B Multiple Dwelling

Q. Area(s) of Significance/Contexts
030 Architecture
070 Community Planning and Development

NR Eligibility	Contributing to district
-----------------------	--------------------------

Integrity
Excellent

Survey Report
Dutchtown Survey

Preparer	Survey Date
Historic Preservation Services, LLC	2002 -- 2003

2M. Resource Type	Building
--------------------------	----------

2N. Stories	
Primary Structure	2
Secondary Structure	

2O. Structural Systems
LB Load Bearing Brick

2P. Wall Materials
30 Brick

2Q. Other Materials

2R. Roof Shapes
FT Flat
PR Parapet

2S. Roof Materials
01 None Listed
99 Other: Composition Shingle

2T. Roof Features

2U. Foundation Materials
40 Stone

2V. Porch Type
SI Side: Gable

2W. Plan Code
RC Rectangle

2Z. Sources
Sanborn maps, plat maps, and building permits.





D. Address / Location		
3918	Nebraska	Ave.
E. City St. Louis, MO 63118	B. County 191 St. Louis	

2I. Owner's Name and Address (if Different)

A. Historic Name	
C. Other Name(s)	

N. Ownership	Private	<input checked="" type="checkbox"/>	Local	<input type="checkbox"/>	Federal	<input type="checkbox"/>	State	<input type="checkbox"/>	Mix	<input type="checkbox"/>
---------------------	---------	-------------------------------------	-------	--------------------------	---------	--------------------------	-------	--------------------------	-----	--------------------------

P. UTM X and Y Coordinates	740949.689255999	4274093.47586893
-----------------------------------	------------------	------------------

City Parcel Identification Number	256900110	Additional City Identification Number	256900110
--	-----------	--	-----------

2A. Architect / Builder / Designer / Engineer

2B. Architectural Style
43 Second Empire Mansard

2C. Property Type
52 2-Family Flat

2D. Construction Date	c.	1890
2E. Alteration Dates	#Name	2F. Date Rebuilt
		2G. Date Moved
		2H. Demo Date

2J. Historic Function
01 Domestic

2K. Historic Sub-Function
01B Multiple Dwelling

Present Function
01 Domestic
01B Multiple Dwelling

Q. Area(s) of Significance/Contexts
030 Architecture
070 Community Planning and Development

NR Eligibility	Contributing to district
-----------------------	--------------------------

Integrity
Good to Fair

Survey Report
Dutchtown Survey

Preparer	Survey Date
Historic Preservation Services, LLC	2002 -- 2003

2M. Resource Type	Building
--------------------------	----------

2N. Stories	
Primary Structure	3
Secondary Structure	

2O. Structural Systems
LB Load Bearing Brick

2P. Wall Materials
30 Brick

2Q. Other Materials

2R. Roof Shapes
FT Flat
PR Parapet
MN Mansard

2S. Roof Materials
01 None Listed
92 Vinyl

2T. Roof Features
DR Dormer: Semi-circular

2U. Foundation Materials
40 Stone

2V. Porch Type
SI Side

2W. Plan Code
RC Rectangle

2Z. Sources
Sanborn maps, plat maps, and building permits.





D. Address / Location		
3919	Nebraska	Ave.
E. City St. Louis, MO 63118	B. County	191 St. Louis

2I. Owner's Name and Address (if Different)

A. Historic Name	
C. Other Name(s)	

N. Ownership	Private	<input checked="" type="checkbox"/>	Local	<input type="checkbox"/>	Federal	<input type="checkbox"/>	State	<input type="checkbox"/>	Mix	<input type="checkbox"/>
---------------------	---------	-------------------------------------	-------	--------------------------	---------	--------------------------	-------	--------------------------	-----	--------------------------

P. UTM X and Y Coordinates	740892.720977705	4274101.72168572
-----------------------------------	------------------	------------------

City Parcel Identification Number	257000230	Additional City Identification Number	257000230
--	-----------	--	-----------

--

2A. Architect / Builder / Designer / Engineer

2B. Architectural Style

2C. Property Type
59 Multi-Family Undetermined

2D. Construction Date	c.	1885
------------------------------	----	------

2E. Alteration Dates	#Name	2F. Date Rebuilt	
		2G. Date Moved	
		2H. Demo Date	

2J. Historic Function
01 Domestic

2K. Historic Sub-Function
01B Multiple Dwelling

Present Function
01 Domestic
01B Multiple Dwelling

Q. Area(s) of Significance/Contexts
030 Architecture
070 Community Planning and Development

NR Eligibility	Contributing to district
-----------------------	--------------------------

Integrity
Good to Fair

Survey Report
Dutchtown Survey

Preparer	Survey Date
Historic Preservation Services, LLC	2002 -- 2003

2M. Resource Type	Building
--------------------------	----------

2N. Stories	
Primary Structure	2
Secondary Structure	

2O. Structural Systems
LB Load Bearing Brick

2P. Wall Materials
30 Brick

2Q. Other Materials

2R. Roof Shapes
FD Flounder

2S. Roof Materials
01 None Listed

2T. Roof Features

2U. Foundation Materials
40 Stone

2V. Porch Type
ST Stoop
BA Balcony

2W. Plan Code
IR Irregular

2Z. Sources
Sanborn maps, plat maps, and building permits.







D. Address / Location		
3920	Nebraska	Ave.
E. City St. Louis, MO 63118	B. County	191 St. Louis

2I. Owner's Name and Address (if Different)

A. Historic Name	
C. Other Name(s)	

N. Ownership	Private	<input checked="" type="checkbox"/>	Local	<input type="checkbox"/>	Federal	<input type="checkbox"/>	State	<input type="checkbox"/>	Mix	<input type="checkbox"/>
---------------------	---------	-------------------------------------	-------	--------------------------	---------	--------------------------	-------	--------------------------	-----	--------------------------

P. UTM X and Y Coordinates	740948.656457106	4274085.69930685
-----------------------------------	------------------	------------------

City Parcel Identification Number	256900100	Additional City Identification Number	256900100
--	-----------	--	-----------

2A. Architect / Builder / Designer / Engineer

2B. Architectural Style
43 Second Empire Mansard

2C. Property Type
54 Walk-Up

2D. Construction Date	c.	1890
2E. Alteration Dates	#Name	2F. Date Rebuilt
		2G. Date Moved
		2H. Demo Date

2J. Historic Function
01 Domestic

2K. Historic Sub-Function
01B Multiple Dwelling

Present Function
01 Domestic
01B Multiple Dwelling

Q. Area(s) of Significance/Contexts
030 Architecture
070 Community Planning and Development

NR Eligibility	Contributing to district
-----------------------	--------------------------

Integrity
Excellent

Survey Report
Dutchtown Survey

Preparer	Survey Date
Historic Preservation Services, LLC	2002 -- 2003

2M. Resource Type	Building
--------------------------	----------

2N. Stories	
Primary Structure	2
Secondary Structure	

2O. Structural Systems
LB Load Bearing Brick

2P. Wall Materials
30 Brick

2Q. Other Materials

2R. Roof Shapes
FT Flat
PR Parapet
MN Mansard

2S. Roof Materials
01 None Listed
22 Shingle Decorative
99 Other: Composition Shingle

2T. Roof Features
DR Dormer: Pediment

2U. Foundation Materials
40 Stone

2V. Porch Type
SI Side: Shed

2W. Plan Code
LS L-Shape

2Z. Sources
Sanborn maps, plat maps, and building permits.





D. Address / Location		
3924	Nebraska	Ave.
E. City St. Louis, MO 63118	B. County	191 St. Louis

2I. Owner's Name and Address (if Different)

A. Historic Name	
C. Other Name(s)	

N. Ownership	Private	<input checked="" type="checkbox"/>	Local	<input type="checkbox"/>	Federal	<input type="checkbox"/>	State	<input type="checkbox"/>	Mix	<input type="checkbox"/>
---------------------	---------	-------------------------------------	-------	--------------------------	---------	--------------------------	-------	--------------------------	-----	--------------------------

P. UTM X and Y Coordinates	740947.637109751	4274077.95549782
-----------------------------------	------------------	------------------

City Parcel Identification Number	256900090	Additional City Identification Number	256900090
--	-----------	--	-----------

2A. Architect / Builder / Designer / Engineer

2B. Architectural Style

2C. Property Type
52 2-Family Flat

2D. Construction Date	1911		
2E. Alteration Dates	#Name	2F. Date Rebuilt	
		2G. Date Moved	
		2H. Demo Date	

2J. Historic Function
01 Domestic

2K. Historic Sub-Function
01B Multiple Dwelling

Present Function
01 Domestic
01B Multiple Dwelling

Q. Area(s) of Significance/Contexts
030 Architecture
070 Community Planning and Development

NR Eligibility	Contributing to district
-----------------------	--------------------------

Integrity
Good to Fair

Survey Report
Dutchtown Survey

Preparer	Survey Date
Historic Preservation Services, LLC	2002 -- 2003

2M. Resource Type	Building
--------------------------	----------

2N. Stories	
Primary Structure	2
Secondary Structure	

2O. Structural Systems
LB Load Bearing Brick

2P. Wall Materials
30 Brick

2Q. Other Materials

2R. Roof Shapes
FT Flat
PR Parapet

2S. Roof Materials
01 None Listed

2T. Roof Features

2U. Foundation Materials
40 Stone

2V. Porch Type
R1 Recessed-1 Story: Awning

2W. Plan Code
RC Rectangle

2Z. Sources
Sanborn maps, plat maps, and building permits.





D. Address / Location		
3925	Nebraska	Ave.
E. City St. Louis, MO 63118	B. County 191 St. Louis	

2I. Owner's Name and Address (if Different)

A. Historic Name	
C. Other Name(s)	

N. Ownership	Private	<input checked="" type="checkbox"/>	Local	<input type="checkbox"/>	Federal	<input type="checkbox"/>	State	<input type="checkbox"/>	Mix	<input type="checkbox"/>
---------------------	---------	-------------------------------------	-------	--------------------------	---------	--------------------------	-------	--------------------------	-----	--------------------------

P. UTM X and Y Coordinates	740890.307357407	4274083.6832129
-----------------------------------	------------------	-----------------

City Parcel Identification Number	257000240	Additional City Identification Number	257000240
--	-----------	--	-----------

2A. Architect / Builder / Designer / Engineer
F. Kratzer (1907)
L. D. Kopff (1912)

2B. Architectural Style
65 Bungalow/Craftsman

2C. Property Type
52 2-Family Flat

2D. Construction Date	c.	1915
2E. Alteration Dates	#Name	2F. Date Rebuilt
		2G. Date Moved
		2H. Demo Date

2J. Historic Function
01 Domestic

2K. Historic Sub-Function
01B Multiple Dwelling

Present Function
01 Domestic
01B Multiple Dwelling

Q. Area(s) of Significance/Contexts
030 Architecture
070 Community Planning and Development

NR Eligibility	Contributing to district
-----------------------	--------------------------

Integrity
Excellent

Survey Report
Dutchtown Survey

Preparer	Survey Date
Historic Preservation Services, LLC	2002 -- 2003

2M. Resource Type	Building
--------------------------	----------

2N. Stories	
Primary Structure	2
Secondary Structure	

2O. Structural Systems
LB Load Bearing Brick

2P. Wall Materials
30 Brick

2Q. Other Materials

2R. Roof Shapes
FT Flat
PR Parapet

2S. Roof Materials
01 None Listed

2T. Roof Features

2U. Foundation Materials
40 Stone

2V. Porch Type
OB Other Bay: Balcony

2W. Plan Code
RC Rectangle

2Z. Sources
Sanborn maps, plat maps, and building permits.





3927

D. Address / Location		
3926	Nebraska	Ave.
E. City St. Louis, MO 63118	B. County	191 St. Louis

2I. Owner's Name and Address (if Different)

A. Historic Name	
C. Other Name(s)	

N. Ownership	Private	<input checked="" type="checkbox"/>	Local	<input type="checkbox"/>	Federal	<input type="checkbox"/>	State	<input type="checkbox"/>	Mix	<input type="checkbox"/>
---------------------	---------	-------------------------------------	-------	--------------------------	---------	--------------------------	-------	--------------------------	-----	--------------------------

P. UTM X and Y Coordinates	740946.552579967	4274070.27292587
-----------------------------------	------------------	------------------

City Parcel Identification Number	256900080	Additional City Identification Number	256900080
--	-----------	--	-----------

2A. Architect / Builder / Designer / Engineer
H. Boehning (1923)

2B. Architectural Style
47 Romanesque

2C. Property Type
52 2-Family Flat

2D. Construction Date	c.	1895
2E. Alteration Dates	#Name	2F. Date Rebuilt
		2G. Date Moved
		2H. Demo Date

2J. Historic Function
01 Domestic

2K. Historic Sub-Function
01B Multiple Dwelling

Present Function
01 Domestic
01B Multiple Dwelling

Q. Area(s) of Significance/Contexts
030 Architecture
070 Community Planning and Development

NR Eligibility	Contributing to district
-----------------------	--------------------------

Integrity
Good to Fair

Survey Report
Dutchtown Survey

Preparer	Survey Date
Historic Preservation Services, LLC	2002 -- 2003

2M. Resource Type	Building
--------------------------	----------

2N. Stories	
Primary Structure	2
Secondary Structure	

2O. Structural Systems
LB Load Bearing Brick

2P. Wall Materials
30 Brick

2Q. Other Materials

2R. Roof Shapes
FT Flat
PR Parapet

2S. Roof Materials
01 None Listed

2T. Roof Features

2U. Foundation Materials
40 Stone

2V. Porch Type
AW Awning

2W. Plan Code
RC Rectangle

2Z. Sources
Sanborn maps, plat maps, and building permits.





D. Address / Location		
3927	Nebraska	Ave.
E. City St. Louis, MO 63118	B. County 191 St. Louis	

2I. Owner's Name and Address (if Different)

A. Historic Name	
C. Other Name(s)	

N. Ownership	Private	<input checked="" type="checkbox"/>	Local	<input type="checkbox"/>	Federal	<input type="checkbox"/>	State	<input type="checkbox"/>	Mix	<input type="checkbox"/>
---------------------	---------	-------------------------------------	-------	--------------------------	---------	--------------------------	-------	--------------------------	-----	--------------------------

P. UTM X and Y Coordinates	740888.978592461	4274073.71865561
-----------------------------------	------------------	------------------

City Parcel Identification Number	257000250	Additional City Identification Number	257000250
--	-----------	--	-----------

2A. Architect / Builder / Designer / Engineer
Theo. Degenhardt (1909)
Ed. Schneidewind (1925)

2B. Architectural Style

2C. Property Type
52 2-Family Flat

2D. Construction Date		1909
2E. Alteration Dates	#Name	2F. Date Rebuilt
		2G. Date Moved
		2H. Demo Date

2J. Historic Function
01 Domestic

2K. Historic Sub-Function
01B Multiple Dwelling

Present Function
01 Domestic
01B Multiple Dwelling

Q. Area(s) of Significance/Contexts
030 Architecture
070 Community Planning and Development

NR Eligibility	Contributing to district
-----------------------	--------------------------

Integrity
Excellent

Survey Report
Dutchtown Survey

Preparer	Survey Date
Historic Preservation Services, LLC	2002 -- 2003

2M. Resource Type	Building
--------------------------	----------

2N. Stories	
Primary Structure	2
Secondary Structure	

2O. Structural Systems
LB Load Bearing Brick

2P. Wall Materials
30 Brick

2Q. Other Materials

2R. Roof Shapes
FT Flat
PR Parapet

2S. Roof Materials
01 None Listed

2T. Roof Features

2U. Foundation Materials
40 Stone

2V. Porch Type
R1 Recessed-1 Story: Awning

2W. Plan Code
RC Rectangle

2Z. Sources
Sanborn maps, plat maps, and building permits.



D. Address / Location		
3928	Nebraska	Ave.
E. City St. Louis, MO 63118	B. County	191 St. Louis

2I. Owner's Name and Address (if Different)

A. Historic Name	
C. Other Name(s)	

N. Ownership	Private	<input checked="" type="checkbox"/>	Local	<input type="checkbox"/>	Federal	<input type="checkbox"/>	State	<input type="checkbox"/>	Mix	<input type="checkbox"/>
---------------------	---------	-------------------------------------	-------	--------------------------	---------	--------------------------	-------	--------------------------	-----	--------------------------

P. UTM X and Y Coordinates	740945.466649772	4274062.38144438
-----------------------------------	------------------	------------------

City Parcel Identification Number	256900070	Additional City Identification Number	256900070
--	-----------	--	-----------

2A. Architect / Builder / Designer / Engineer

2B. Architectural Style

2C. Property Type
52 2-Family Flat

2D. Construction Date	c.	1895
2E. Alteration Dates	#Name	2F. Date Rebuilt
		2G. Date Moved
		2H. Demo Date

2J. Historic Function
01 Domestic

2K. Historic Sub-Function
01B Multiple Dwelling

Present Function
01 Domestic
01B Multiple Dwelling

Q. Area(s) of Significance/Contexts
030 Architecture
070 Community Planning and Development

NR Eligibility	Contributing to district
-----------------------	--------------------------

Integrity
Good to Fair

Survey Report
Dutchtown Survey

Preparer	Survey Date
Historic Preservation Services, LLC	2002 -- 2003

2M. Resource Type	Building
--------------------------	----------

2N. Stories	
Primary Structure	2
Secondary Structure	

2O. Structural Systems
LB Load Bearing Brick

2P. Wall Materials
30 Brick

2Q. Other Materials

2R. Roof Shapes
FT Flat
PR Parapet

2S. Roof Materials
01 None Listed

2T. Roof Features

2U. Foundation Materials
40 Stone

2V. Porch Type
AW Awning

2W. Plan Code
RC Rectangle

2Z. Sources
Sanborn maps, plat maps, and building permits.



D. Address / Location		
3930	Nebraska	Ave.
E. City St. Louis, MO 63118	B. County	191 St. Louis

2I. Owner's Name and Address (if Different)

A. Historic Name	
C. Other Name(s)	

N. Ownership	Private	<input checked="" type="checkbox"/>	Local	<input type="checkbox"/>	Federal	<input type="checkbox"/>	State	<input type="checkbox"/>	Mix	<input type="checkbox"/>
---------------------	---------	-------------------------------------	-------	--------------------------	---------	--------------------------	-------	--------------------------	-----	--------------------------

P. UTM X and Y Coordinates	740944.481015825	4274054.95858819
-----------------------------------	------------------	------------------

City Parcel Identification Number	256900060	Additional City Identification Number	256900060
--	-----------	--	-----------

2A. Architect / Builder / Designer / Engineer

2B. Architectural Style

2C. Property Type
52 2-Family Flat

2D. Construction Date	c.	1895
2E. Alteration Dates	#Name	2F. Date Rebuilt
		2G. Date Moved
		2H. Demo Date

2J. Historic Function
01 Domestic

2K. Historic Sub-Function
01B Multiple Dwelling

Present Function
01 Domestic
01B Multiple Dwelling

Q. Area(s) of Significance/Contexts
030 Architecture
070 Community Planning and Development

NR Eligibility	Contributing to district
-----------------------	--------------------------

Integrity
Excellent

Survey Report
Dutchtown Survey

Preparer	Survey Date
Historic Preservation Services, LLC	2002 -- 2003

2M. Resource Type	Building
--------------------------	----------

2N. Stories	
Primary Structure	2
Secondary Structure	

2O. Structural Systems
LB Load Bearing Brick

2P. Wall Materials
30 Brick

2Q. Other Materials

2R. Roof Shapes
FT Flat
PR Parapet

2S. Roof Materials
01 None Listed

2T. Roof Features

2U. Foundation Materials
40 Stone

2V. Porch Type
SI Side

2W. Plan Code
RC Rectangle

2Z. Sources
Sanborn maps, plat maps, and building permits.





D. Address / Location		
3931	Nebraska	Ave.
E. City St. Louis, MO 63118	B. County 191 St. Louis	

2I. Owner's Name and Address (if Different)

A. Historic Name	
C. Other Name(s)	

N. Ownership	Private	<input checked="" type="checkbox"/>	Local	<input type="checkbox"/>	Federal	<input type="checkbox"/>	State	<input type="checkbox"/>	Mix	<input type="checkbox"/>
---------------------	---------	-------------------------------------	-------	--------------------------	---------	--------------------------	-------	--------------------------	-----	--------------------------

P. UTM X and Y Coordinates	740887.464556412	4274062.55079839
-----------------------------------	------------------	------------------

City Parcel Identification Number	257000260	Additional City Identification Number	257000260
--	-----------	--	-----------

2A. Architect / Builder / Designer / Engineer
F. Kratzer (1908)

2B. Architectural Style
47 Romanesque

2C. Property Type
53 4-Family Flat

2D. Construction Date		1908
2E. Alteration Dates	#Name	2F. Date Rebuilt
		2G. Date Moved
		2H. Demo Date

2J. Historic Function
01 Domestic

2K. Historic Sub-Function
01B Multiple Dwelling

Present Function
01 Domestic
01B Multiple Dwelling

Q. Area(s) of Significance/Contexts
030 Architecture
070 Community Planning and Development

NR Eligibility	Contributing to district
-----------------------	--------------------------

Integrity
Good to Fair

Survey Report
Dutchtown Survey

Preparer	Survey Date
Historic Preservation Services, LLC	2002 -- 2003

2M. Resource Type	Building
--------------------------	----------

2N. Stories	
Primary Structure	2
Secondary Structure	

2O. Structural Systems
LB Load Bearing Brick

2P. Wall Materials
30 Brick

2Q. Other Materials

2R. Roof Shapes
FT Flat
PR Parapet

2S. Roof Materials
01 None Listed

2T. Roof Features

2U. Foundation Materials
40 Stone

2V. Porch Type
R1 Recessed-1 Story: Awning

2W. Plan Code
RC Rectangle

2Z. Sources
Sanborn maps, plat maps, and building permits.



D. Address / Location		
3932	Nebraska	Ave.
E. City St. Louis, MO 63118	B. County	191 St. Louis

2I. Owner's Name and Address (if Different)

A. Historic Name	
C. Other Name(s)	

N. Ownership	Private	<input checked="" type="checkbox"/>	Local	<input type="checkbox"/>	Federal	<input type="checkbox"/>	State	<input type="checkbox"/>	Mix	<input type="checkbox"/>
---------------------	---------	-------------------------------------	-------	--------------------------	---------	--------------------------	-------	--------------------------	-----	--------------------------

P. UTM X and Y Coordinates	740943.434737803	4274047.36376637
-----------------------------------	------------------	------------------

City Parcel Identification Number	256900050	Additional City Identification Number	256900050
--	-----------	--	-----------

2A. Architect / Builder / Designer / Engineer

2B. Architectural Style

2C. Property Type
52 2-Family Flat

2D. Construction Date	c.	1895
2E. Alteration Dates	#Name	2F. Date Rebuilt
		2G. Date Moved
		2H. Demo Date

2J. Historic Function
01 Domestic

2K. Historic Sub-Function
01B Multiple Dwelling

Present Function
01 Domestic
01B Multiple Dwelling

Q. Area(s) of Significance/Contexts
030 Architecture
070 Community Planning and Development

NR Eligibility	Contributing to district
-----------------------	--------------------------

Integrity
Good to Fair

Survey Report
Dutchtown Survey

Preparer	Survey Date
Historic Preservation Services, LLC	2002 -- 2003

2M. Resource Type	Building
--------------------------	----------

2N. Stories	
Primary Structure	2
Secondary Structure	

2O. Structural Systems
LB Load Bearing Brick

2P. Wall Materials
30 Brick

2Q. Other Materials

2R. Roof Shapes
FT Flat
PR Parapet

2S. Roof Materials
01 None Listed

2T. Roof Features

2U. Foundation Materials
40 Stone

2V. Porch Type
SI Side

2W. Plan Code
RC Rectangle

2Z. Sources
Sanborn maps, plat maps, and building permits.





2932

D. Address / Location		
3935	Nebraska	Ave.
E. City St. Louis, MO 63118	B. County	191 St. Louis

2I. Owner's Name and Address (if Different)

A. Historic Name	
C. Other Name(s)	

N. Ownership	Private	<input checked="" type="checkbox"/>	Local	<input type="checkbox"/>	Federal	<input type="checkbox"/>	State	<input type="checkbox"/>	Mix	<input type="checkbox"/>
---------------------	---------	-------------------------------------	-------	--------------------------	---------	--------------------------	-------	--------------------------	-----	--------------------------

P. UTM X and Y Coordinates	740885.44403885	4274047.71243117
-----------------------------------	-----------------	------------------

City Parcel Identification Number	257000270	Additional City Identification Number	257000270
--	-----------	--	-----------

2A. Architect / Builder / Designer / Engineer

2B. Architectural Style

2C. Property Type
52 2-Family Flat

2D. Construction Date	c.	1905
2E. Alteration Dates	#Name	2F. Date Rebuilt
		2G. Date Moved
		2H. Demo Date

2J. Historic Function
01 Domestic

2K. Historic Sub-Function
01B Multiple Dwelling

Present Function
01 Domestic
01B Multiple Dwelling

Q. Area(s) of Significance/Contexts
030 Architecture
070 Community Planning and Development

NR Eligibility	Contributing to district
-----------------------	--------------------------

Integrity
Good to Fair

Survey Report
Dutchtown Survey

Preparer	Survey Date
Historic Preservation Services, LLC	2002 -- 2003

2M. Resource Type	Building
--------------------------	----------

2N. Stories	
Primary Structure	2
Secondary Structure	

2O. Structural Systems
LB Load Bearing Brick

2P. Wall Materials
30 Brick

2Q. Other Materials

2R. Roof Shapes
FT Flat
PR Parapet

2S. Roof Materials
01 None Listed

2T. Roof Features

2U. Foundation Materials
40 Stone

2V. Porch Type
OB Other Bay: Balcony

2W. Plan Code
RC Rectangle

2Z. Sources
Sanborn maps, plat maps, and building permits.



HAMPTON CARPET

EST. 1978

5516 S. Kingshighway • St. Louis, Mo. 63109

"Rich Mans Carpet...
At Poor Man's Prices"

314 **351-6108**



D. Address / Location		
3936	Nebraska	Ave.
E. City St. Louis, MO 63118	B. County 191 St. Louis	

2I. Owner's Name and Address (if Different)

A. Historic Name	
C. Other Name(s)	

N. Ownership	Private	<input checked="" type="checkbox"/>	Local	<input type="checkbox"/>	Federal	<input type="checkbox"/>	State	<input type="checkbox"/>	Mix	<input type="checkbox"/>
---------------------	---------	-------------------------------------	-------	--------------------------	---------	--------------------------	-------	--------------------------	-----	--------------------------

P. UTM X and Y Coordinates	740942.32487921	4274038.91598274
-----------------------------------	-----------------	------------------

City Parcel Identification Number	256900040	Additional City Identification Number	256900040
--	-----------	--	-----------

2A. Architect / Builder / Designer / Engineer

2B. Architectural Style
43 Second Empire Mansard

2C. Property Type
52 2-Family Flat

2D. Construction Date	c.	1890
2E. Alteration Dates	#Name	2F. Date Rebuilt
		2G. Date Moved
		2H. Demo Date

2J. Historic Function
01 Domestic

2K. Historic Sub-Function
01B Multiple Dwelling

Present Function
01 Domestic
01B Multiple Dwelling

Q. Area(s) of Significance/Contexts
030 Architecture
070 Community Planning and Development

NR Eligibility	Contributing to district
-----------------------	--------------------------

Integrity
Excellent

Survey Report
Dutchtown Survey

Preparer	Survey Date
Historic Preservation Services, LLC	2002 -- 2003

2M. Resource Type	Building
--------------------------	----------

2N. Stories	
Primary Structure	2
Secondary Structure	

2O. Structural Systems
LB Load Bearing Brick

2P. Wall Materials
30 Brick

2Q. Other Materials

2R. Roof Shapes
FT Flat
PR Parapet
MN Mansard

2S. Roof Materials
01 None Listed
22 Shingle Decorative

2T. Roof Features
DR Dormer

2U. Foundation Materials
40 Stone

2V. Porch Type
SI Side

2W. Plan Code
LS L-Shape

2Z. Sources
Sanborn maps, plat maps, and building permits.





D. Address / Location		
3938	Nebraska	Ave.
E. City St. Louis, MO 63118	B. County	191 St. Louis

2I. Owner's Name and Address (if Different)

A. Historic Name	
C. Other Name(s)	

N. Ownership	Private	<input checked="" type="checkbox"/>	Local	<input type="checkbox"/>	Federal	<input type="checkbox"/>	State	<input type="checkbox"/>	Mix	<input type="checkbox"/>
---------------------	---------	-------------------------------------	-------	--------------------------	---------	--------------------------	-------	--------------------------	-----	--------------------------

P. UTM X and Y Coordinates	740941.194439403	4274030.82575547
-----------------------------------	------------------	------------------

City Parcel Identification Number	256900030	Additional City Identification Number	256900030
--	-----------	--	-----------

2A. Architect / Builder / Designer / Engineer
Wm. Voelpel (B) (1900)

2B. Architectural Style

2C. Property Type
52 2-Family Flat

2D. Construction Date	c.	1895
2E. Alteration Dates	#Name	2F. Date Rebuilt
		2G. Date Moved
		2H. Demo Date

2J. Historic Function
01 Domestic

2K. Historic Sub-Function
01B Multiple Dwelling

Present Function
01 Domestic
01B Multiple Dwelling

Q. Area(s) of Significance/Contexts
030 Architecture
070 Community Planning and Development

NR Eligibility	Contributing to district
-----------------------	--------------------------

Integrity
Good to Fair

Survey Report
Dutchtown Survey

Preparer	Survey Date
Historic Preservation Services, LLC	2002 -- 2003

2M. Resource Type	Building
--------------------------	----------

2N. Stories	
Primary Structure	2
Secondary Structure	

2O. Structural Systems
LB Load Bearing Brick

2P. Wall Materials
30 Brick
62 Terra Cotta

2Q. Other Materials

2R. Roof Shapes
FT Flat
PR Parapet

2S. Roof Materials
01 None Listed

2T. Roof Features

2U. Foundation Materials
40 Stone

2V. Porch Type
SI Side

2W. Plan Code
RC Rectangle

2Z. Sources
Sanborn maps, plat maps, and building permits.



D. Address / Location		
3939-41	Nebraska	Ave.
E. City St. Louis, MO 63118	B. County	191 St. Louis

2I. Owner's Name and Address (if Different)

A. Historic Name	
C. Other Name(s)	

N. Ownership	Private	<input checked="" type="checkbox"/>	Local	<input type="checkbox"/>	Federal	<input type="checkbox"/>	State	<input type="checkbox"/>	Mix	<input type="checkbox"/>
---------------------	---------	-------------------------------------	-------	--------------------------	---------	--------------------------	-------	--------------------------	-----	--------------------------

P. UTM X and Y Coordinates	740883.486680195	4274032.9503914
-----------------------------------	------------------	-----------------

City Parcel Identification Number	257000280	Additional City Identification Number	257000280
--	-----------	--	-----------

2A. Architect / Builder / Designer / Engineer
H. Beetz (1913)

2B. Architectural Style

2C. Property Type
53 4-Family Flat

2D. Construction Date	1913		
2E. Alteration Dates	#Name	2F. Date Rebuilt	
		2G. Date Moved	
		2H. Demo Date	

2J. Historic Function
01 Domestic

2K. Historic Sub-Function
01B Multiple Dwelling

Present Function
01 Domestic
01B Multiple Dwelling

Q. Area(s) of Significance/Contexts
030 Architecture
070 Community Planning and Development

NR Eligibility	Contributing to district
-----------------------	--------------------------

Integrity
Good to Fair

Survey Report
Dutchtown Survey

Preparer	Survey Date
Historic Preservation Services, LLC	2002 -- 2003

2M. Resource Type	Building
--------------------------	----------

2N. Stories	
Primary Structure	2
Secondary Structure	

2O. Structural Systems
LB Load Bearing Brick

2P. Wall Materials
30 Brick

2Q. Other Materials

2R. Roof Shapes
FT Flat
PR Parapet

2S. Roof Materials
01 None Listed

2T. Roof Features

2U. Foundation Materials
40 Stone

2V. Porch Type
R1 Recessed-1 Story

2W. Plan Code
RC Rectangle

2Z. Sources
Sanborn maps, plat maps, and building permits.



D. Address / Location		
3940	Nebraska	Ave.
E. City St. Louis, MO 63118	B. County 191 St. Louis	

2I. Owner's Name and Address (if Different)

A. Historic Name	
C. Other Name(s)	

N. Ownership	Private	<input checked="" type="checkbox"/>	Local	<input type="checkbox"/>	Federal	<input type="checkbox"/>	State	<input type="checkbox"/>	Mix	<input type="checkbox"/>
---------------------	---------	-------------------------------------	-------	--------------------------	---------	--------------------------	-------	--------------------------	-----	--------------------------

P. UTM X and Y Coordinates	740940.06009854	4274022.31322479
-----------------------------------	-----------------	------------------

City Parcel Identification Number	256900020	Additional City Identification Number	256900020
--	-----------	--	-----------

2A. Architect / Builder / Designer / Engineer

2B. Architectural Style
43 Second Empire Mansard

2C. Property Type
56 Triplex

2D. Construction Date	c.	1890
2E. Alteration Dates	#Name	2F. Date Rebuilt
		2G. Date Moved
		2H. Demo Date

2J. Historic Function
01 Domestic

2K. Historic Sub-Function
01B Multiple Dwelling

Present Function
01 Domestic
01B Multiple Dwelling

Q. Area(s) of Significance/Contexts
030 Architecture
070 Community Planning and Development

NR Eligibility	Contributing to district
-----------------------	--------------------------

Integrity
Excellent

Survey Report
Dutchtown Survey

Preparer	Survey Date
Historic Preservation Services, LLC	2002 -- 2003

2M. Resource Type	Building
--------------------------	----------

2N. Stories	
Primary Structure	3
Secondary Structure	

2O. Structural Systems
LB Load Bearing Brick

2P. Wall Materials
30 Brick

2Q. Other Materials

2R. Roof Shapes
FT Flat
PR Parapet
MN Mansard

2S. Roof Materials
01 None Listed
22 Shingle Decorative
99 Other: Composition Shingle

2T. Roof Features
DR Dormer: Half-hipped

2U. Foundation Materials
40 Stone

2V. Porch Type
R1 Recessed-1 Story

2W. Plan Code
RC Rectangle

2Z. Sources
Sanborn maps, plat maps, and building permits.







Missouri Historic Resources Survey
Page 1

Reference Number
SLC-AS-029-253

D. Address / Location		
3944	Nebraska	Ave.
E. City	St. Louis, MO 63118	B. County 191 St. Louis

2I. Owner's Name and Address (if Different)

A. Historic Name	
C. Other Name(s)	

N. Ownership	Private	<input checked="" type="checkbox"/>	Local	<input type="checkbox"/>	Federal	<input type="checkbox"/>	State	<input type="checkbox"/>	Mix	<input type="checkbox"/>
---------------------	---------	-------------------------------------	-------	--------------------------	---------	--------------------------	-------	--------------------------	-----	--------------------------

P. UTM X and Y Coordinates	740938.919404866	4274014.10413033
-----------------------------------	------------------	------------------

City Parcel Identification Number	256900010	Additional City Identification Number	256900010
--	-----------	--	-----------

2A. Architect / Builder / Designer / Engineer

2B. Architectural Style
Unknown

2C. Property Type

2D. Construction Date	c.	1907		
2E. Alteration Dates	#Name	2F. Date Rebuilt		
		2G. Date Moved		
		2H. Demo Date		

2J. Historic Function
18 Unknown

2K. Historic Sub-Function

Present Function
18 Unknown

Q. Area(s) of Significance/Contexts
030 Architecture
070 Community Planning and Development

NR Eligibility	Contributing to district
-----------------------	--------------------------

Integrity
Excellent

Survey Report
Dutchtown Survey

Preparer	Survey Date
Historic Preservation Services, LLC	2002 -- 2003

2M. Resource Type	Building
--------------------------	----------

2N. Stories	
Primary Structure	
Secondary Structure	

2O. Structural Systems
UD Undetermined

2P. Wall Materials
01 None Listed

2Q. Other Materials

2R. Roof Shapes
01 None Listed

2S. Roof Materials
01 None Listed

2T. Roof Features

2U. Foundation Materials
01 None Listed

2V. Porch Type
01 None Listed

2W. Plan Code
01 None Listed

2Z. Sources
Sanborn maps, plat maps, and building permits.

D. Address / Location		
3945	Nebraska	Ave.
E. City St. Louis, MO 63118	B. County	191 St. Louis

2I. Owner's Name and Address (if Different)

A. Historic Name	
C. Other Name(s)	

N. Ownership	Private	<input checked="" type="checkbox"/>	Local	<input type="checkbox"/>	Federal	<input type="checkbox"/>	State	<input type="checkbox"/>	Mix	<input type="checkbox"/>
---------------------	---------	-------------------------------------	-------	--------------------------	---------	--------------------------	-------	--------------------------	-----	--------------------------

P. UTM X and Y Coordinates	740882.04110805	4274021.88081043
-----------------------------------	-----------------	------------------

City Parcel Identification Number	257000290	Additional City Identification Number	257000290
--	-----------	--	-----------

2A. Architect / Builder / Designer / Engineer

2B. Architectural Style

2C. Property Type

2D. Construction Date		N/A	
2E. Alteration Dates	#Name	2F. Date Rebuilt	
		2G. Date Moved	
		2H. Demo Date	

2J. Historic Function
01 Domestic

2K. Historic Sub-Function

Present Function
19 Vacant/Not in Use

Q. Area(s) of Significance/Contexts
030 Architecture
070 Community Planning and Development

NR Eligibility

Integrity

Survey Report
Dutchtown Survey

Preparer	Survey Date
Historic Preservation Services, LLC	2002 -- 2003

2M. Resource Type

2N. Stories
Primary Structure
Secondary Structure

2O. Structural Systems

2P. Wall Materials

2Q. Other Materials

2R. Roof Shapes

2S. Roof Materials

2T. Roof Features

2U. Foundation Materials

2V. Porch Type

2W. Plan Code

2Z. Sources
Sanborn maps, plat maps, and building permits.





D. Address / Location		
3954	Nebraska	Ave.
E. City St. Louis, MO 63118	B. County 191 St. Louis	

2I. Owner's Name and Address (if Different)

A. Historic Name	
C. Other Name(s)	

N. Ownership	Private	<input checked="" type="checkbox"/>	Local	<input type="checkbox"/>	Federal	<input type="checkbox"/>	State	<input type="checkbox"/>	Mix	<input type="checkbox"/>
---------------------	---------	-------------------------------------	-------	--------------------------	---------	--------------------------	-------	--------------------------	-----	--------------------------

P. UTM X and Y Coordinates		
-----------------------------------	--	--

City Parcel Identification Number	519100040	Additional City Identification Number	519100040
--	-----------	--	-----------

--

2A. Architect / Builder / Designer / Engineer

2B. Architectural Style

2C. Property Type
69 Other Vernacular

2D. Construction Date	c.	1900
2E. Alteration Dates	#Name	2F. Date Rebuilt
		2G. Date Moved
		2H. Demo Date

2J. Historic Function
02 Commerce/Trade
01 Domestic

2K. Historic Sub-Function

Present Function
01 Domestic
01B Multiple Dwelling

Q. Area(s) of Significance/Contexts
030 Architecture
070 Community Planning and Development

NR Eligibility	Contributing to district
-----------------------	--------------------------

Integrity
Good to Fair

Survey Report
Dutchtown Survey

Preparer	Survey Date
Historic Preservation Services, LLC	2002 -- 2003

2M. Resource Type	Building
--------------------------	----------

2N. Stories	
Primary Structure	2
Secondary Structure	

2O. Structural Systems
LB Load Bearing Brick

2P. Wall Materials
30 Brick

2Q. Other Materials

2R. Roof Shapes
FT Flat

2S. Roof Materials
01 None Listed
99 Other: Composition Shingle

2T. Roof Features

2U. Foundation Materials
40 Stone

2V. Porch Type
ST Stoop

2W. Plan Code
RC Rectangle

2Z. Sources
Sanborn maps, plat maps, and building permits.



D. Address / Location		
4014-16	Nebraska	Ave.
E. City St. Louis, MO 63118	B. County	191 St. Louis

2I. Owner's Name and Address (if Different)

A. Historic Name	
C. Other Name(s)	

N. Ownership	Private	<input checked="" type="checkbox"/>	Local	<input type="checkbox"/>	Federal	<input type="checkbox"/>	State	<input type="checkbox"/>	Mix	<input type="checkbox"/>
---------------------	---------	-------------------------------------	-------	--------------------------	---------	--------------------------	-------	--------------------------	-----	--------------------------

P. UTM X and Y Coordinates	740923.962124026	4273901.04588859
-----------------------------------	------------------	------------------

City Parcel Identification Number	260100160	Additional City Identification Number	260100160
--	-----------	--	-----------

--

2A. Architect / Builder / Designer / Engineer
F. Kratzer (1913)

2B. Architectural Style

2C. Property Type
69 Other Vernacular: 2-Part Commercial Block

2D. Construction Date	1913		
2E. Alteration Dates	#Name	2F. Date Rebuilt	
		2G. Date Moved	
		2H. Demo Date	

2J. Historic Function
02 Commerce/Trade
01 Domestic

2K. Historic Sub-Function

Present Function
02 Commerce/Trade
01 Domestic

Q. Area(s) of Significance/Contexts
030 Architecture
070 Community Planning and Development

NR Eligibility	Contributing to district
-----------------------	--------------------------

Integrity
Good to Fair

Survey Report
Dutchtown Survey

Preparer	Survey Date
Historic Preservation Services, LLC	2002 -- 2003

2M. Resource Type	Building
--------------------------	----------

2N. Stories	
Primary Structure	2
Secondary Structure	

2O. Structural Systems
LB Load Bearing Brick

2P. Wall Materials
30 Brick

2Q. Other Materials

2R. Roof Shapes
FT Flat
PR Parapet

2S. Roof Materials
01 None Listed

2T. Roof Features

2U. Foundation Materials
40 Stone

2V. Porch Type
ST Stoop

2W. Plan Code
RC Rectangle

2Z. Sources
1908 Sanborn maps (Volume 8).





D. Address / Location		
4015	Nebraska	Ave.
E. City	St. Louis, MO 63118	B. County 191 St. Louis

2I. Owner's Name and Address (if Different)

A. Historic Name	
C. Other Name(s)	

N. Ownership	Private	<input checked="" type="checkbox"/>	Local	<input type="checkbox"/>	Federal	<input type="checkbox"/>	State	<input type="checkbox"/>	Mix	<input type="checkbox"/>
---------------------	---------	-------------------------------------	-------	--------------------------	---------	--------------------------	-------	--------------------------	-----	--------------------------

P. UTM X and Y Coordinates	740867.689110474	4273908.81483413
-----------------------------------	------------------	------------------

City Parcel Identification Number	260000160	Additional City Identification Number	260000160
--	-----------	--	-----------

2A. Architect / Builder / Designer / Engineer

2B. Architectural Style

2C. Property Type
18 Open Gable/Gambrel Front

2D. Construction Date	c.	1905
2E. Alteration Dates	#Name	2F. Date Rebuilt
		2G. Date Moved
		2H. Demo Date

2J. Historic Function
01 Domestic

2K. Historic Sub-Function
01A Single Dwelling

Present Function
01 Domestic
01 Domestic

Q. Area(s) of Significance/Contexts
030 Architecture
070 Community Planning and Development

NR Eligibility	Non-contributing to district
-----------------------	------------------------------

Integrity
Poor

Survey Report
Dutchtown Survey

Preparer	Survey Date
Historic Preservation Services, LLC	2002 -- 2003

2M. Resource Type	Building
--------------------------	----------

2N. Stories	
Primary Structure	1½
Secondary Structure	

2O. Structural Systems
BF Balloon Frame

2P. Wall Materials
20 Wood
80 Synthetics: Siding

2Q. Other Materials

2R. Roof Shapes
GB Gable

2S. Roof Materials
01 None Listed

2T. Roof Features

2U. Foundation Materials
65 Concrete

2V. Porch Type
ST Stoop

2W. Plan Code
LS L-Shape

2Z. Sources
Sanborn maps, plat maps, and building permits.



D. Address / Location		
4018	Nebraska	Ave.
E. City St. Louis, MO 63118	B. County 191 St. Louis	

2I. Owner's Name and Address (if Different)

A. Historic Name	
C. Other Name(s)	

N. Ownership	Private	<input checked="" type="checkbox"/>	Local	<input type="checkbox"/>	Federal	<input type="checkbox"/>	State	<input type="checkbox"/>	Mix	<input type="checkbox"/>
---------------------	---------	-------------------------------------	-------	--------------------------	---------	--------------------------	-------	--------------------------	-----	--------------------------

P. UTM X and Y Coordinates	740922.724098556	4273892.06772632
-----------------------------------	------------------	------------------

City Parcel Identification Number	260100150	Additional City Identification Number	260100150
--	-----------	--	-----------

--

2A. Architect / Builder / Designer / Engineer

2B. Architectural Style
80 Other

2C. Property Type

2D. Construction Date		s.	1908
------------------------------	--	----	------

2E. Alteration Dates	#Name	2F. Date Rebuilt	
		2G. Date Moved	
		2H. Demo Date	

2J. Historic Function
18 Unknown

2K. Historic Sub-Function

Present Function
18 Unknown

Q. Area(s) of Significance/Contexts
030 Architecture
070 Community Planning and Development

NR Eligibility	Non-contributing to district
-----------------------	------------------------------

Integrity
Poor

Survey Report
Dutchtown Survey

Preparer	Survey Date
Historic Preservation Services, LLC	2002 -- 2003

2M. Resource Type	Building
--------------------------	----------

2N. Stories	
Primary Structure	1
Secondary Structure	

2O. Structural Systems
BF Balloon Frame

2P. Wall Materials
21 Weatherboard

2Q. Other Materials

2R. Roof Shapes
GB Gable
FT Flat

2S. Roof Materials
01 None Listed

2T. Roof Features

2U. Foundation Materials
40 Stone

2V. Porch Type
AW Awning

2W. Plan Code
RC Rectangle

2Z. Sources
1908 Sanborn maps (Volume 8).



D. Address / Location		
4019	Nebraska	Ave.
E. City St. Louis, MO 63118	B. County	191 St. Louis

2I. Owner's Name and Address (if Different)

A. Historic Name	
C. Other Name(s)	

N. Ownership	Private	<input checked="" type="checkbox"/>	Local	<input type="checkbox"/>	Federal	<input type="checkbox"/>	State	<input type="checkbox"/>	Mix	<input type="checkbox"/>
---------------------	---------	-------------------------------------	-------	--------------------------	---------	--------------------------	-------	--------------------------	-----	--------------------------

P. UTM X and Y Coordinates	740866.652349052	4273900.66818868
-----------------------------------	------------------	------------------

City Parcel Identification Number	260000165	Additional City Identification Number	260000165
--	-----------	--	-----------

2A. Architect / Builder / Designer / Engineer

2B. Architectural Style

2C. Property Type
14 Shotgun

2D. Construction Date		c.	1955
2E. Alteration Dates	#Name	2F. Date Rebuilt	
		2G. Date Moved	
		2H. Demo Date	

2J. Historic Function

2K. Historic Sub-Function

Present Function
01 Domestic
01A Single Dwelling

Q. Area(s) of Significance/Contexts
030 Architecture
070 Community Planning and Development

NR Eligibility	Less than 50 years of age
-----------------------	---------------------------

Integrity
Excellent

Survey Report
Dutchtown Survey

Preparer	Survey Date
Historic Preservation Services, LLC	2002 -- 2003

2M. Resource Type	Building
--------------------------	----------

2N. Stories	
Primary Structure	1
Secondary Structure	

2O. Structural Systems
BF Balloon Frame

2P. Wall Materials
30 Brick

2Q. Other Materials

2R. Roof Shapes
HP Hipped

2S. Roof Materials
99 Other: Composition Shingle

2T. Roof Features

2U. Foundation Materials
65 Concrete

2V. Porch Type
ST Stoop

2W. Plan Code
RC Rectangle

2Z. Sources
Sanborn maps, plat maps, and building permits.





D. Address / Location		
4021	Nebraska	Ave.
E. City St. Louis, MO 63118	B. County	191 St. Louis

2I. Owner's Name and Address (if Different)

A. Historic Name	
C. Other Name(s)	

N. Ownership	Private	<input checked="" type="checkbox"/>	Local	<input type="checkbox"/>	Federal	<input type="checkbox"/>	State	<input type="checkbox"/>	Mix	<input type="checkbox"/>
---------------------	---------	-------------------------------------	-------	--------------------------	---------	--------------------------	-------	--------------------------	-----	--------------------------

P. UTM X and Y Coordinates	740865.626366111	4273893.04594698
-----------------------------------	------------------	------------------

City Parcel Identification Number	260000170	Additional City Identification Number	260000170
--	-----------	--	-----------

2A. Architect / Builder / Designer / Engineer

2B. Architectural Style
90 Mixed

2C. Property Type
52 2-Family Flat

2D. Construction Date	c.	1885
2E. Alteration Dates	#Name	2F. Date Rebuilt
		2G. Date Moved
		2H. Demo Date

2J. Historic Function
01 Domestic

2K. Historic Sub-Function
01B Multiple Dwelling

Present Function
01 Domestic
01B Multiple Dwelling

Q. Area(s) of Significance/Contexts
030 Architecture
070 Community Planning and Development

NR Eligibility	Contributing to district
-----------------------	--------------------------

Integrity
Excellent

Survey Report
Dutchtown Survey

Preparer	Survey Date
Historic Preservation Services, LLC	2002 -- 2003

2M. Resource Type	Building
--------------------------	----------

2N. Stories	
Primary Structure	3
Secondary Structure	

2O. Structural Systems
LB Load Bearing Brick

2P. Wall Materials
40 Stone
30 Brick

2Q. Other Materials

2R. Roof Shapes
FT Flat
PR Parapet
MN Mansard

2S. Roof Materials
01 None Listed
22 Shingle Decorative

2T. Roof Features
DR Dormer

2U. Foundation Materials
40 Stone

2V. Porch Type
R1 Recessed-1 Story

2W. Plan Code
RC Rectangle

2Z. Sources
1908 Sanborn maps (Volume 8).



D. Address / Location		
4022	Nebraska	Ave.
E. City St. Louis, MO 63118	B. County	191 St. Louis

2I. Owner's Name and Address (if Different)

A. Historic Name	
C. Other Name(s)	

N. Ownership	Private	<input checked="" type="checkbox"/>	Local	<input type="checkbox"/>	Federal	<input type="checkbox"/>	State	<input type="checkbox"/>	Mix	<input type="checkbox"/>
---------------------	---------	-------------------------------------	-------	--------------------------	---------	--------------------------	-------	--------------------------	-----	--------------------------

P. UTM X and Y Coordinates	740920.917200476	4273876.8729708
-----------------------------------	------------------	-----------------

City Parcel Identification Number	260100130	Additional City Identification Number	260100130
--	-----------	--	-----------

2A. Architect / Builder / Designer / Engineer

2B. Architectural Style

2C. Property Type
52 2-Family Flat

2D. Construction Date	c.	1925
------------------------------	----	------

2E. Alteration Dates	#Name	2F. Date Rebuilt	
		2G. Date Moved	
		2H. Demo Date	

2J. Historic Function
01 Domestic

2K. Historic Sub-Function
01B Multiple Dwelling

Present Function
01 Domestic
01B Multiple Dwelling

Q. Area(s) of Significance/Contexts
030 Architecture
070 Community Planning and Development

NR Eligibility	Contributing to district
-----------------------	--------------------------

Integrity
Excellent

Survey Report
Dutchtown Survey

Preparer	Survey Date
Historic Preservation Services, LLC	2002 -- 2003

2M. Resource Type	Building
--------------------------	----------

2N. Stories	
Primary Structure	2
Secondary Structure	

2O. Structural Systems
LB Load Bearing Brick

2P. Wall Materials
30 Brick

2Q. Other Materials

2R. Roof Shapes
GB Gable

2S. Roof Materials
99 Other: Composition Shingle

2T. Roof Features

2U. Foundation Materials
40 Stone

2V. Porch Type
ST Stoop: Gable

2W. Plan Code
RC Rectangle

2Z. Sources
Sanborn maps, plat maps, and building permits.



D. Address / Location		
4022 R	Nebraska	Ave.
E. City St. Louis, MO 63118	B. County 191 St. Louis	

2I. Owner's Name and Address (if Different)

A. Historic Name	
C. Other Name(s)	

N. Ownership	Private	<input checked="" type="checkbox"/>	Local	<input type="checkbox"/>	Federal	<input type="checkbox"/>	State	<input type="checkbox"/>	Mix	<input type="checkbox"/>
---------------------	---------	-------------------------------------	-------	--------------------------	---------	--------------------------	-------	--------------------------	-----	--------------------------

P. UTM X and Y Coordinates	740920.917200476	4273876.8729708
-----------------------------------	------------------	-----------------

City Parcel Identification Number	260100130	Additional City Identification Number	260100130
--	-----------	--	-----------

2A. Architect / Builder / Designer / Engineer

2B. Architectural Style

2C. Property Type
49 Single Family Undetermined

2D. Construction Date	c.	1908
2E. Alteration Dates	#Name	2F. Date Rebuilt
		2G. Date Moved
		2H. Demo Date

2J. Historic Function
01 Domestic

2K. Historic Sub-Function
01B Multiple Dwelling

Present Function
01 Domestic
01B Multiple Dwelling

Q. Area(s) of Significance/Contexts
030 Architecture
070 Community Planning and Development

NR Eligibility	Non-contributing to district
-----------------------	------------------------------

Integrity
Poor

Survey Report
Dutchtown Survey

Preparer	Survey Date
Historic Preservation Services, LLC	2002 -- 2003

2M. Resource Type	Building
--------------------------	----------

2N. Stories	
Primary Structure	1½
Secondary Structure	

2O. Structural Systems
BF Balloon Frame

2P. Wall Materials
80 Synthetics

2Q. Other Materials

2R. Roof Shapes
GB Gable

2S. Roof Materials
99 Other: Composition Shingle

2T. Roof Features

2U. Foundation Materials
40 Stone
30 Brick

2V. Porch Type
ST Stoop
ST Stoop

2W. Plan Code
RC Rectangle

2Z. Sources
Sanborn maps, plat maps, and building permits.



D. Address / Location		
4023	Nebraska	Ave.
E. City	St. Louis, MO 63118	B. County 191 St. Louis

2I. Owner's Name and Address (if Different)

A. Historic Name	
C. Other Name(s)	

N. Ownership	Private	<input checked="" type="checkbox"/>	Local	<input type="checkbox"/>	Federal	<input type="checkbox"/>	State	<input type="checkbox"/>	Mix	<input type="checkbox"/>
---------------------	---------	-------------------------------------	-------	--------------------------	---------	--------------------------	-------	--------------------------	-----	--------------------------

P. UTM X and Y Coordinates	740864.54322585	4273885.28083905
-----------------------------------	-----------------	------------------

City Parcel Identification Number	260000180	Additional City Identification Number	260000180
--	-----------	--	-----------

2A. Architect / Builder / Designer / Engineer

2B. Architectural Style
90 Mixed

2C. Property Type
52 2-Family Flat

2D. Construction Date	c.	1885
2E. Alteration Dates	#Name	2F. Date Rebuilt
		2G. Date Moved
		2H. Demo Date

2J. Historic Function
01 Domestic

2K. Historic Sub-Function
01B Multiple Dwelling

Present Function
01 Domestic
01B Multiple Dwelling

Q. Area(s) of Significance/Contexts
030 Architecture
070 Community Planning and Development

NR Eligibility	Contributing to district
-----------------------	--------------------------

Integrity
Excellent

Survey Report
Dutchtown Survey

Preparer	Survey Date
Historic Preservation Services, LLC	2002 -- 2003

2M. Resource Type	Building
--------------------------	----------

2N. Stories	
Primary Structure	3
Secondary Structure	

2O. Structural Systems
LB Load Bearing Brick

2P. Wall Materials
40 Stone
30 Brick

2Q. Other Materials

2R. Roof Shapes
FT Flat
PR Parapet
MN Mansard

2S. Roof Materials
01 None Listed
22 Shingle Decorative

2T. Roof Features
DR Dormer

2U. Foundation Materials
40 Stone

2V. Porch Type
R1 Recessed-1 Story

2W. Plan Code
RC Rectangle

2Z. Sources
1908 Sanborn maps (Volume 8).



D. Address / Location		
4025	Nebraska	Ave.
E. City St. Louis, MO 63118	B. County 191 St. Louis	

2I. Owner's Name and Address (if Different)

A. Historic Name	
C. Other Name(s)	

N. Ownership	Private	<input checked="" type="checkbox"/>	Local	<input type="checkbox"/>	Federal	<input type="checkbox"/>	State	<input type="checkbox"/>	Mix	<input type="checkbox"/>
---------------------	---------	-------------------------------------	-------	--------------------------	---------	--------------------------	-------	--------------------------	-----	--------------------------

P. UTM X and Y Coordinates	740863.577247968	4273877.80294261
-----------------------------------	------------------	------------------

City Parcel Identification Number	260000190	Additional City Identification Number	260000190
--	-----------	--	-----------

2A. Architect / Builder / Designer / Engineer
E. C. Pendler (1915)

2B. Architectural Style

2C. Property Type
52 2-Family Flat

2D. Construction Date		1915
2E. Alteration Dates	#Name	2F. Date Rebuilt
		2G. Date Moved
		2H. Demo Date

2J. Historic Function
01 Domestic

2K. Historic Sub-Function
01B Multiple Dwelling

Present Function
01 Domestic
01B Multiple Dwelling

Q. Area(s) of Significance/Contexts
030 Architecture
070 Community Planning and Development

NR Eligibility	Contributing to district
-----------------------	--------------------------

Integrity
Excellent

Survey Report
Dutchtown Survey

Preparer	Survey Date
Historic Preservation Services, LLC	2002 -- 2003

2M. Resource Type	Building
--------------------------	----------

2N. Stories
Primary Structure
Secondary Structure

2O. Structural Systems
LB Load Bearing Brick

2P. Wall Materials
30 Brick

2Q. Other Materials

2R. Roof Shapes
FT Flat
PR Parapet

2S. Roof Materials
01 None Listed

2T. Roof Features

2U. Foundation Materials
40 Stone

2V. Porch Type
AW Awning

2W. Plan Code
RC Rectangle

2Z. Sources
Sanborn maps, plat maps, and building permits.



D. Address / Location		
4026	Nebraska	Ave.
E. City St. Louis, MO 63118	B. County	191 St. Louis

2I. Owner's Name and Address (if Different)

A. Historic Name	
C. Other Name(s)	

N. Ownership	Private	<input checked="" type="checkbox"/>	Local	<input type="checkbox"/>	Federal	<input type="checkbox"/>	State	<input type="checkbox"/>	Mix	<input type="checkbox"/>
---------------------	---------	-------------------------------------	-------	--------------------------	---------	--------------------------	-------	--------------------------	-----	--------------------------

P. UTM X and Y Coordinates	740919.757096819	4273869.68321093
-----------------------------------	------------------	------------------

City Parcel Identification Number	260100120	Additional City Identification Number	260100120
--	-----------	--	-----------

2A. Architect / Builder / Designer / Engineer

2B. Architectural Style

2C. Property Type
52 2-Family Flat

2D. Construction Date		c.	1900
2E. Alteration Dates	#Name	2F. Date Rebuilt	
		2G. Date Moved	
		2H. Demo Date	

2J. Historic Function
01 Domestic

2K. Historic Sub-Function
01B Multiple Dwelling

Present Function
01 Domestic
01B Multiple Dwelling

Q. Area(s) of Significance/Contexts
030 Architecture
070 Community Planning and Development

NR Eligibility	Contributing to district
-----------------------	--------------------------

Integrity
Excellent

Survey Report
Dutchtown Survey

Preparer	Survey Date
Historic Preservation Services, LLC	2002 -- 2003

2M. Resource Type	Building
--------------------------	----------

2N. Stories	
Primary Structure	2
Secondary Structure	

2O. Structural Systems
LB Load Bearing Brick

2P. Wall Materials
30 Brick

2Q. Other Materials

2R. Roof Shapes
FT Flat
PR Parapet

2S. Roof Materials
01 None Listed

2T. Roof Features

2U. Foundation Materials
40 Stone

2V. Porch Type
SI Side

2W. Plan Code
LS L-Shape

2Z. Sources
1908 Sanborn maps (Volume 8).







Missouri Historic Resources Survey
Page 1

Reference Number
SLC-AS-029-266

D. Address / Location		
4028	Nebraska	Ave.
E. City	St. Louis, MO 63118	B. County 191 St. Louis

2I. Owner's Name and Address (if Different)

A. Historic Name	
C. Other Name(s)	

N. Ownership	Private	<input checked="" type="checkbox"/>	Local	<input type="checkbox"/>	Federal	<input type="checkbox"/>	State	<input type="checkbox"/>	Mix	<input type="checkbox"/>
---------------------	---------	-------------------------------------	-------	--------------------------	---------	--------------------------	-------	--------------------------	-----	--------------------------

P. UTM X and Y Coordinates	740918.893207311	4273862.2011619
-----------------------------------	------------------	-----------------

City Parcel Identification Number	260100110	Additional City Identification Number	260100110
--	-----------	--	-----------

2A. Architect / Builder / Designer / Engineer
F. Kratzer (1908)

2B. Architectural Style

2C. Property Type
19 Side Hall

2D. Construction Date		1908	
2E. Alteration Dates	#Name	2F. Date Rebuilt	
		2G. Date Moved	
		2H. Demo Date	

2J. Historic Function
01 Domestic

2K. Historic Sub-Function
01B Multiple Dwelling

Present Function
01 Domestic
01B Multiple Dwelling

Q. Area(s) of Significance/Contexts
030 Architecture
070 Community Planning and Development

NR Eligibility	Contributing to district
-----------------------	--------------------------

Integrity
Excellent

Survey Report
Dutchtown Survey

Preparer	Survey Date
Historic Preservation Services, LLC	2002 -- 2003

2M. Resource Type	Building
--------------------------	----------

2N. Stories	
Primary Structure	2
Secondary Structure	

2O. Structural Systems
LB Load Bearing Brick

2P. Wall Materials
30 Brick

2Q. Other Materials

2R. Roof Shapes
FT Flat
PR Parapet

2S. Roof Materials
01 None Listed

2T. Roof Features

2U. Foundation Materials
40 Stone

2V. Porch Type
R1 Recessed-1 Story: Awning

2W. Plan Code
RC Rectangle

2Z. Sources
Sanborn maps, plat maps, and building permits.

D. Address / Location		
4029	Nebraska	Ave.
E. City St. Louis, MO 63118	B. County	191 St. Louis

2I. Owner's Name and Address (if Different)

A. Historic Name	
C. Other Name(s)	

N. Ownership	Private	<input checked="" type="checkbox"/>	Local	<input type="checkbox"/>	Federal	<input type="checkbox"/>	State	<input type="checkbox"/>	Mix	<input type="checkbox"/>
---------------------	---------	-------------------------------------	-------	--------------------------	---------	--------------------------	-------	--------------------------	-----	--------------------------

P. UTM X and Y Coordinates	740862.55401629	4273870.23575155
-----------------------------------	-----------------	------------------

City Parcel Identification Number	260000200	Additional City Identification Number	260000200
--	-----------	--	-----------

2A. Architect / Builder / Designer / Engineer
E. C. Pendler (1915)

2B. Architectural Style

2C. Property Type
52 2-Family Flat

2D. Construction Date	1915		
2E. Alteration Dates	#Name	2F. Date Rebuilt	
		2G. Date Moved	
		2H. Demo Date	

2J. Historic Function
01 Domestic

2K. Historic Sub-Function
01B Multiple Dwelling

Present Function
01 Domestic
01B Multiple Dwelling

Q. Area(s) of Significance/Contexts
030 Architecture
070 Community Planning and Development

NR Eligibility	Contributing to district
-----------------------	--------------------------

Integrity
Excellent

Survey Report
Dutchtown Survey

Preparer	Survey Date
Historic Preservation Services, LLC	2002 -- 2003

2M. Resource Type	Building
--------------------------	----------

2N. Stories	
Primary Structure	2
Secondary Structure	

2O. Structural Systems
LB Load Bearing Brick

2P. Wall Materials
30 Brick

2Q. Other Materials

2R. Roof Shapes
FT Flat
PR Parapet

2S. Roof Materials
01 None Listed

2T. Roof Features

2U. Foundation Materials
40 Stone

2V. Porch Type
AW Awning

2W. Plan Code
RC Rectangle

2Z. Sources
Sanborn maps, plat maps, and building permits.





D. Address / Location		
4030	Nebraska	Ave.
E. City St. Louis, MO 63118	B. County	191 St. Louis

2I. Owner's Name and Address (if Different)

A. Historic Name	
C. Other Name(s)	

N. Ownership	Private	<input checked="" type="checkbox"/>	Local	<input type="checkbox"/>	Federal	<input type="checkbox"/>	State	<input type="checkbox"/>	Mix	<input type="checkbox"/>
---------------------	---------	-------------------------------------	-------	--------------------------	---------	--------------------------	-------	--------------------------	-----	--------------------------

P. UTM X and Y Coordinates	740917.902446352	4273854.50402639
-----------------------------------	------------------	------------------

City Parcel Identification Number	260100100	Additional City Identification Number	260100100
--	-----------	--	-----------

--

2A. Architect / Builder / Designer / Engineer

2B. Architectural Style

2C. Property Type
15 Single Pen

2D. Construction Date	c.	1885
------------------------------	----	------

2E. Alteration Dates	#Name	2F. Date Rebuilt	
		2G. Date Moved	
		2H. Demo Date	

2J. Historic Function
01 Domestic

2K. Historic Sub-Function

Present Function
01 Domestic

Q. Area(s) of Significance/Contexts
030 Architecture
070 Community Planning and Development

NR Eligibility	Contributing to district
-----------------------	--------------------------

Integrity
Good to Fair

Survey Report
Dutchtown Survey

Preparer	Survey Date
Historic Preservation Services, LLC	2002 -- 2003

2M. Resource Type	Building
--------------------------	----------

2N. Stories	
Primary Structure	1
Secondary Structure	

2O. Structural Systems
LB Load Bearing Brick

2P. Wall Materials
30 Brick

2Q. Other Materials

2R. Roof Shapes
GB Gable: Side

2S. Roof Materials
99 Other: Composition Shingle

2T. Roof Features

2U. Foundation Materials
40 Stone

2V. Porch Type
TQ Three-Quarter

2W. Plan Code
RC Rectangle

2Z. Sources
1908 Sanborn maps (Volume 8).





D. Address / Location		
4031	Nebraska	Ave.
E. City	St. Louis, MO 63118	B. County 191 St. Louis

2I. Owner's Name and Address (if Different)

A. Historic Name	
C. Other Name(s)	

N. Ownership	Private	<input checked="" type="checkbox"/>	Local	<input type="checkbox"/>	Federal	<input type="checkbox"/>	State	<input type="checkbox"/>	Mix	<input type="checkbox"/>
---------------------	---------	-------------------------------------	-------	--------------------------	---------	--------------------------	-------	--------------------------	-----	--------------------------

P. UTM X and Y Coordinates	740861.49529122	4273862.64763919
-----------------------------------	-----------------	------------------

City Parcel Identification Number	260000210	Additional City Identification Number	260000210
--	-----------	--	-----------

--

2A. Architect / Builder / Designer / Engineer

2B. Architectural Style

2C. Property Type
14 Shotgun

2D. Construction Date	c.	1955
2E. Alteration Dates	#Name	2F. Date Rebuilt
		2G. Date Moved
		2H. Demo Date

2J. Historic Function

2K. Historic Sub-Function

Present Function
01 Domestic
01A Single Dwelling

Q. Area(s) of Significance/Contexts
030 Architecture
070 Community Planning and Development

NR Eligibility	Less than 50 years of age
-----------------------	---------------------------

Integrity
Excellent

Survey Report
Dutchtown Survey

Preparer	Survey Date
Historic Preservation Services, LLC	2002 -- 2003

2M. Resource Type	Building
--------------------------	----------

2N. Stories	
Primary Structure	1
Secondary Structure	

2O. Structural Systems
BF Balloon Frame

2P. Wall Materials
30 Brick

2Q. Other Materials

2R. Roof Shapes
HP Hipped

2S. Roof Materials
63 Asphalt

2T. Roof Features

2U. Foundation Materials
65 Concrete

2V. Porch Type
ST Stoop

2W. Plan Code
SQ Square

2Z. Sources
Sanborn maps, plat maps, and building permits.



D. Address / Location		
4032	Nebraska	Ave.
E. City	St. Louis, MO 63118	B. County 191 St. Louis

2I. Owner's Name and Address (if Different)

A. Historic Name	
C. Other Name(s)	

N. Ownership	Private	<input checked="" type="checkbox"/>	Local	<input type="checkbox"/>	Federal	<input type="checkbox"/>	State	<input type="checkbox"/>	Mix	<input type="checkbox"/>
---------------------	---------	-------------------------------------	-------	--------------------------	---------	--------------------------	-------	--------------------------	-----	--------------------------

P. UTM X and Y Coordinates	740916.872810491	4273846.62686148
-----------------------------------	------------------	------------------

City Parcel Identification Number	260100090	Additional City Identification Number	260100090
--	-----------	--	-----------

2A. Architect / Builder / Designer / Engineer

2B. Architectural Style
43 Second Empire Mansard

2C. Property Type
52 2-Family Flat

2D. Construction Date	c.	1890
2E. Alteration Dates	#Name	2F. Date Rebuilt
		2G. Date Moved
		2H. Demo Date

2J. Historic Function
01 Domestic

2K. Historic Sub-Function
01B Multiple Dwelling

Present Function
01 Domestic
01B Multiple Dwelling

Q. Area(s) of Significance/Contexts
030 Architecture
070 Community Planning and Development

NR Eligibility	Contributing to district
-----------------------	--------------------------

Integrity
Good to Fair

Survey Report
Dutchtown Survey

Preparer	Survey Date
Historic Preservation Services, LLC	2002 -- 2003

2M. Resource Type	Building
--------------------------	----------

2N. Stories	
Primary Structure	1½
Secondary Structure	

2O. Structural Systems
LB Load Bearing Brick

2P. Wall Materials
30 Brick

2Q. Other Materials

2R. Roof Shapes
FT Flat
PR Parapet
MN Mansard

2S. Roof Materials
01 None Listed
99 Other: Siding

2T. Roof Features
DR Dormer

2U. Foundation Materials
40 Stone

2V. Porch Type
SI Side

2W. Plan Code
RC Rectangle

2Z. Sources
1908 Sanborn maps (Volume 8).



D. Address / Location		
4034	Nebraska	Ave.
E. City St. Louis, MO 63118	B. County	191 St. Louis

2I. Owner's Name and Address (if Different)

A. Historic Name	
C. Other Name(s)	

N. Ownership	Private	<input checked="" type="checkbox"/>	Local	<input type="checkbox"/>	Federal	<input type="checkbox"/>	State	<input type="checkbox"/>	Mix	<input type="checkbox"/>
---------------------	---------	-------------------------------------	-------	--------------------------	---------	--------------------------	-------	--------------------------	-----	--------------------------

P. UTM X and Y Coordinates	740915.921581757	4273839.22639761
-----------------------------------	------------------	------------------

City Parcel Identification Number	260100080	Additional City Identification Number	260100080
--	-----------	--	-----------

2A. Architect / Builder / Designer / Engineer
H. B. Degenhardt (1910)

2B. Architectural Style

2C. Property Type
52 2-Family Flat

2D. Construction Date	1910		
2E. Alteration Dates	#Name	2F. Date Rebuilt	
		2G. Date Moved	
		2H. Demo Date	

2J. Historic Function
01 Domestic

2K. Historic Sub-Function
01B Multiple Dwelling

Present Function
01 Domestic
01B Multiple Dwelling

Q. Area(s) of Significance/Contexts
030 Architecture
070 Community Planning and Development

NR Eligibility	Contributing to district
-----------------------	--------------------------

Integrity
Excellent

Survey Report
Dutchtown Survey

Preparer	Survey Date
Historic Preservation Services, LLC	2002 -- 2003

2M. Resource Type	Building
--------------------------	----------

2N. Stories	
Primary Structure	2
Secondary Structure	

2O. Structural Systems
LB Load Bearing Brick

2P. Wall Materials
30 Brick

2Q. Other Materials

2R. Roof Shapes
FT Flat
PR Parapet

2S. Roof Materials
01 None Listed

2T. Roof Features

2U. Foundation Materials
40 Stone

2V. Porch Type
SI Side

2W. Plan Code
RC Rectangle

2Z. Sources
1908 Sanborn maps (Volume 8).





D. Address / Location		
4035	Nebraska	Ave.
E. City	St. Louis, MO 63118	B. County 191 St. Louis

2I. Owner's Name and Address (if Different)

A. Historic Name	
C. Other Name(s)	

N. Ownership	Private	<input checked="" type="checkbox"/>	Local	<input type="checkbox"/>	Federal	<input type="checkbox"/>	State	<input type="checkbox"/>	Mix	<input type="checkbox"/>
---------------------	---------	-------------------------------------	-------	--------------------------	---------	--------------------------	-------	--------------------------	-----	--------------------------

P. UTM X and Y Coordinates	740860.515655781	4273854.98945206
-----------------------------------	------------------	------------------

City Parcel Identification Number	260000220	Additional City Identification Number	260000220
--	-----------	--	-----------

2A. Architect / Builder / Designer / Engineer

2B. Architectural Style
43 Second Empire Mansard

2C. Property Type
56 Triplex

2D. Construction Date	c.	1890
2E. Alteration Dates	#Name	2F. Date Rebuilt
		2G. Date Moved
		2H. Demo Date

2J. Historic Function
01 Domestic

2K. Historic Sub-Function
01B Multiple Dwelling

Present Function
01 Domestic
01B Multiple Dwelling

Q. Area(s) of Significance/Contexts
030 Architecture
070 Community Planning and Development

NR Eligibility	Contributing to district
-----------------------	--------------------------

Integrity
Excellent

Survey Report
Dutchtown Survey

Preparer	Survey Date
Historic Preservation Services, LLC	2002 -- 2003

2M. Resource Type	Building
--------------------------	----------

2N. Stories	
Primary Structure	3
Secondary Structure	

2O. Structural Systems
LB Load Bearing Brick

2P. Wall Materials
30 Brick

2Q. Other Materials

2R. Roof Shapes
FT Flat
PR Parapet
MN Mansard

2S. Roof Materials
01 None Listed
22 Shingle Decorative
99 Other: Composition Shingle

2T. Roof Features
DR Dormer: Half-hipped

2U. Foundation Materials
40 Stone

2V. Porch Type
SI Side

2W. Plan Code
RC Rectangle

2Z. Sources
1908 Sanborn maps (Volume 8).





D. Address / Location		
4037	Nebraska	Ave.
E. City St. Louis, MO 63118	B. County 191 St. Louis	

2I. Owner's Name and Address (if Different)

A. Historic Name	
C. Other Name(s)	

N. Ownership	Private	<input checked="" type="checkbox"/>	Local	<input type="checkbox"/>	Federal	<input type="checkbox"/>	State	<input type="checkbox"/>	Mix	<input type="checkbox"/>
---------------------	---------	-------------------------------------	-------	--------------------------	---------	--------------------------	-------	--------------------------	-----	--------------------------

P. UTM X and Y Coordinates	740859.409803882	4273847.1687718
-----------------------------------	------------------	-----------------

City Parcel Identification Number	260000230	Additional City Identification Number	260000230
--	-----------	--	-----------

2A. Architect / Builder / Designer / Engineer

2B. Architectural Style
43 Second Empire Mansard

2C. Property Type
52 2-Family Flat

2D. Construction Date	c.	1890
2E. Alteration Dates	#Name	2F. Date Rebuilt
		2G. Date Moved
		2H. Demo Date

2J. Historic Function
01 Domestic

2K. Historic Sub-Function
01B Multiple Dwelling

Present Function
01 Domestic
01B Multiple Dwelling

Q. Area(s) of Significance/Contexts
030 Architecture
070 Community Planning and Development

NR Eligibility	Contributing to district
-----------------------	--------------------------

Integrity
Good to Fair

Survey Report
Dutchtown Survey

Preparer	Survey Date
Historic Preservation Services, LLC	2002 -- 2003

2M. Resource Type	Building
--------------------------	----------

2N. Stories	
Primary Structure	3
Secondary Structure	

2O. Structural Systems
LB Load Bearing Brick

2P. Wall Materials
30 Brick

2Q. Other Materials

2R. Roof Shapes
FT Flat
PR Parapet
MN Mansard

2S. Roof Materials
01 None Listed
99 Other: Siding
99 Other: Composition Shingle

2T. Roof Features
DR Dormer: Half-hipped

2U. Foundation Materials
40 Stone

2V. Porch Type
OB Other Bay: Awning

2W. Plan Code
LS L-Shape

2Z. Sources
1908 Sanborn maps (Volume 8).



D. Address / Location		
4038	Nebraska	Ave.
E. City St. Louis, MO 63118	B. County	191 St. Louis

2I. Owner's Name and Address (if Different)

A. Historic Name	
C. Other Name(s)	

N. Ownership	Private	<input checked="" type="checkbox"/>	Local	<input type="checkbox"/>	Federal	<input type="checkbox"/>	State	<input type="checkbox"/>	Mix	<input type="checkbox"/>
---------------------	---------	-------------------------------------	-------	--------------------------	---------	--------------------------	-------	--------------------------	-----	--------------------------

P. UTM X and Y Coordinates	740914.477382227	4273828.12990534
-----------------------------------	------------------	------------------

City Parcel Identification Number	260100070	Additional City Identification Number	260100070
--	-----------	--	-----------

2A. Architect / Builder / Designer / Engineer
Dreher & Heum (1904)

2B. Architectural Style

2C. Property Type
52 2-Family Flat

2D. Construction Date	1904		
2E. Alteration Dates	#Name	2F. Date Rebuilt	
		2G. Date Moved	
		2H. Demo Date	

2J. Historic Function
01 Domestic

2K. Historic Sub-Function
01B Multiple Dwelling

Present Function
01 Domestic
01B Multiple Dwelling

Q. Area(s) of Significance/Contexts
030 Architecture
070 Community Planning and Development

NR Eligibility	Contributing to district
-----------------------	--------------------------

Integrity
Excellent

Survey Report
Dutchtown Survey

Preparer	Survey Date
Historic Preservation Services, LLC	2002 -- 2003

2M. Resource Type	Building
--------------------------	----------

2N. Stories	
Primary Structure	2
Secondary Structure	

2O. Structural Systems
LB Load Bearing Brick

2P. Wall Materials
30 Brick

2Q. Other Materials

2R. Roof Shapes
FT Flat
PR Parapet

2S. Roof Materials
01 None Listed

2T. Roof Features

2U. Foundation Materials
40 Stone

2V. Porch Type
SI Side

2W. Plan Code
RC Rectangle

2Z. Sources
1908 Sanborn maps (Volume 8).



D. Address / Location		
4039	Nebraska	Ave.
E. City	St. Louis, MO 63118	B. County 191 St. Louis

2I. Owner's Name and Address (if Different)

A. Historic Name	
C. Other Name(s)	

N. Ownership	Private	<input checked="" type="checkbox"/>	Local	<input type="checkbox"/>	Federal	<input type="checkbox"/>	State	<input type="checkbox"/>	Mix	<input type="checkbox"/>
---------------------	---------	-------------------------------------	-------	--------------------------	---------	--------------------------	-------	--------------------------	-----	--------------------------

P. UTM X and Y Coordinates	740858.190588688	4273837.86880111
-----------------------------------	------------------	------------------

City Parcel Identification Number	260000240	Additional City Identification Number	260000240
--	-----------	--	-----------

2A. Architect / Builder / Designer / Engineer
C. Fischer (1924)

2B. Architectural Style
43 Second Empire Mansard

2C. Property Type
52 2-Family Flat

2D. Construction Date	c.	1885
2E. Alteration Dates	#Name	2F. Date Rebuilt
		2G. Date Moved
		2H. Demo Date

2J. Historic Function
01 Domestic

2K. Historic Sub-Function
01B Multiple Dwelling

Present Function
01 Domestic
01B Multiple Dwelling

Q. Area(s) of Significance/Contexts
030 Architecture
070 Community Planning and Development

NR Eligibility	Contributing to district
-----------------------	--------------------------

Integrity
Good to Fair

Survey Report
Dutchtown Survey

Preparer	Survey Date
Historic Preservation Services, LLC	2002 -- 2003

2M. Resource Type	Building
--------------------------	----------

2N. Stories	
Primary Structure	2
Secondary Structure	

2O. Structural Systems
LB Load Bearing Brick

2P. Wall Materials
30 Brick

2Q. Other Materials

2R. Roof Shapes
FT Flat
PR Parapet
MN Mansard

2S. Roof Materials
01 None Listed
21 Weatherboard

2T. Roof Features
DR Dormer

2U. Foundation Materials
40 Stone

2V. Porch Type
SI Side: Shed

2W. Plan Code
RC Rectangle

2Z. Sources
1908 Sanborn maps (Volume 8).





40 39
HERRICK A. BUE.

2

D. Address / Location		
4041	Nebraska	Ave.
E. City	St. Louis, MO 63118	B. County 191 St. Louis

2I. Owner's Name and Address (if Different)

A. Historic Name	
C. Other Name(s)	

N. Ownership	Private	<input checked="" type="checkbox"/>	Local	<input type="checkbox"/>	Federal	<input type="checkbox"/>	State	<input type="checkbox"/>	Mix	<input type="checkbox"/>
---------------------	---------	-------------------------------------	-------	--------------------------	---------	--------------------------	-------	--------------------------	-----	--------------------------

P. UTM X and Y Coordinates	740856.94990156	4273828.47127441
-----------------------------------	-----------------	------------------

City Parcel Identification Number	260000250	Additional City Identification Number	260000250
--	-----------	--	-----------

2A. Architect / Builder / Designer / Engineer

2B. Architectural Style

2C. Property Type
14 Shotgun

2D. Construction Date	c.	1900
2E. Alteration Dates	#Name	2F. Date Rebuilt
		2G. Date Moved
		2H. Demo Date

2J. Historic Function
01 Domestic

2K. Historic Sub-Function

Present Function
01 Domestic

Q. Area(s) of Significance/Contexts
030 Architecture
070 Community Planning and Development

NR Eligibility	Contributing to district
-----------------------	--------------------------

Integrity
Good to Fair

Survey Report
Dutchtown Survey

Preparer	Survey Date
Historic Preservation Services, LLC	2002 -- 2003

2M. Resource Type	Building
--------------------------	----------

2N. Stories	
Primary Structure	1
Secondary Structure	

2O. Structural Systems
LB Load Bearing Brick

2P. Wall Materials
30 Brick

2Q. Other Materials

2R. Roof Shapes
FT Flat
PR Parapet

2S. Roof Materials
01 None Listed
99 Other: Composition Shingle

2T. Roof Features

2U. Foundation Materials
40 Stone

2V. Porch Type
OB Other Bay

2W. Plan Code
LS L-Shape

2Z. Sources
1908 Sanborn maps (Volume 8).



D. Address / Location		
4042-44	Nebraska	Ave.
E. City St. Louis, MO 63118	B. County	191 St. Louis

2I. Owner's Name and Address (if Different)

A. Historic Name	
C. Other Name(s)	

N. Ownership	Private	<input checked="" type="checkbox"/>	Local	<input type="checkbox"/>	Federal	<input type="checkbox"/>	State	<input type="checkbox"/>	Mix	<input type="checkbox"/>
---------------------	---------	-------------------------------------	-------	--------------------------	---------	--------------------------	-------	--------------------------	-----	--------------------------

P. UTM X and Y Coordinates	740912.539526046	4273813.22114768
-----------------------------------	------------------	------------------

City Parcel Identification Number	260100050	Additional City Identification Number	260100050
--	-----------	--	-----------

2A. Architect / Builder / Designer / Engineer

2B. Architectural Style
47 Romanesque

2C. Property Type
54 Walk-Up: Sixplex

2D. Construction Date	c.	1895
2E. Alteration Dates	#Name	2F. Date Rebuilt
		2G. Date Moved
		2H. Demo Date

2J. Historic Function
01 Domestic

2K. Historic Sub-Function
01B Multiple Dwelling

Present Function
01 Domestic
01B Multiple Dwelling

Q. Area(s) of Significance/Contexts
030 Architecture
070 Community Planning and Development

NR Eligibility	Contributing to district
-----------------------	--------------------------

Integrity
Excellent

Survey Report
Dutchtown Survey

Preparer	Survey Date
Historic Preservation Services, LLC	2002 -- 2003

2M. Resource Type	Building
--------------------------	----------

2N. Stories	
Primary Structure	3
Secondary Structure	

2O. Structural Systems
LB Load Bearing Brick

2P. Wall Materials
30 Brick

2Q. Other Materials

2R. Roof Shapes
FT Flat
PR Parapet
MN Mansard

2S. Roof Materials
01 None Listed
99 Other: Composition Shingle

2T. Roof Features
DR Dormer: Half-hipped

2U. Foundation Materials
40 Stone

2V. Porch Type
R1 Recessed-1 Story

2W. Plan Code
SQ Square

2Z. Sources
1908 Sanborn maps (Volume 8).



D. Address / Location		
4045	Nebraska	Ave.
E. City	St. Louis, MO 63118	B. County 191 St. Louis

2I. Owner's Name and Address (if Different)

A. Historic Name	
C. Other Name(s)	

N. Ownership	Private	<input checked="" type="checkbox"/>	Local	<input type="checkbox"/>	Federal	<input type="checkbox"/>	State	<input type="checkbox"/>	Mix	<input type="checkbox"/>
---------------------	---------	-------------------------------------	-------	--------------------------	---------	--------------------------	-------	--------------------------	-----	--------------------------

P. UTM X and Y Coordinates	740856.184639973	4273821.64755331
-----------------------------------	------------------	------------------

City Parcel Identification Number	260000260	Additional City Identification Number	260000260
--	-----------	--	-----------

2A. Architect / Builder / Designer / Engineer
Geo. Hardebeck (1903)
M. Kretz (1915)

2B. Architectural Style

2C. Property Type
14 Shotgun

2D. Construction Date	c.	1895
2E. Alteration Dates	#Name	2F. Date Rebuilt
		2G. Date Moved
		2H. Demo Date

2J. Historic Function
01 Domestic

2K. Historic Sub-Function

Present Function
01 Domestic

Q. Area(s) of Significance/Contexts
030 Architecture
070 Community Planning and Development

NR Eligibility	Contributing to district
-----------------------	--------------------------

Integrity
Good to Fair

Survey Report
Dutchtown Survey

Preparer	Survey Date
Historic Preservation Services, LLC	2002 -- 2003

2M. Resource Type	Building
--------------------------	----------

2N. Stories	
Primary Structure	1
Secondary Structure	

2O. Structural Systems
LB Load Bearing Brick

2P. Wall Materials
30 Brick

2Q. Other Materials

2R. Roof Shapes
FT Flat
PR Parapet

2S. Roof Materials
01 None Listed
99 Other: Composition Shingle

2T. Roof Features

2U. Foundation Materials
40 Stone

2V. Porch Type
CB Central Bay: Shed

2W. Plan Code
RC Rectangle

2Z. Sources
1908 Sanborn maps (Volume 8).



D. Address / Location		
4048	Nebraska	Ave.
E. City	St. Louis, MO 63118	B. County 191 St. Louis

2I. Owner's Name and Address (if Different)

A. Historic Name	
C. Other Name(s)	

N. Ownership	Private	<input checked="" type="checkbox"/>	Local	<input type="checkbox"/>	Federal	<input type="checkbox"/>	State	<input type="checkbox"/>	Mix	<input type="checkbox"/>
---------------------	---------	-------------------------------------	-------	--------------------------	---------	--------------------------	-------	--------------------------	-----	--------------------------

P. UTM X and Y Coordinates	740910.775200925	4273799.58371133
-----------------------------------	------------------	------------------

City Parcel Identification Number	260100040	Additional City Identification Number	260100040
--	-----------	--	-----------

2A. Architect / Builder / Designer / Engineer
L. Kopp (1912)

2B. Architectural Style

2C. Property Type
06 Flounder

2D. Construction Date		s.	1908
2E. Alteration Dates	#Name	2F. Date Rebuilt	
		2G. Date Moved	
		2H. Demo Date	

2J. Historic Function
01 Domestic

2K. Historic Sub-Function

Present Function
01 Domestic

Q. Area(s) of Significance/Contexts
030 Architecture
070 Community Planning and Development

NR Eligibility	Contributing to district
-----------------------	--------------------------

Integrity
Good to Fair

Survey Report
Dutchtown Survey

Preparer	Survey Date
Historic Preservation Services, LLC	2002 -- 2003

2M. Resource Type	Building
--------------------------	----------

2N. Stories	
Primary Structure	1½
Secondary Structure	

2O. Structural Systems
LB Load Bearing Brick

2P. Wall Materials
30 Brick

2Q. Other Materials

2R. Roof Shapes
FD Flounder

2S. Roof Materials
01 None Listed

2T. Roof Features
DR Dormer

2U. Foundation Materials
40 Stone

2V. Porch Type
ST Stoop

2W. Plan Code
SQ Square

2Z. Sources
1908 Sanborn maps (Volume 8).





D. Address / Location		
4052	Nebraska	Ave.
E. City St. Louis, MO 63118	B. County	191 St. Louis

2I. Owner's Name and Address (if Different)

A. Historic Name	
C. Other Name(s)	

N. Ownership	Private	<input checked="" type="checkbox"/>	Local	<input type="checkbox"/>	Federal	<input type="checkbox"/>	State	<input type="checkbox"/>	Mix	<input type="checkbox"/>
---------------------	---------	-------------------------------------	-------	--------------------------	---------	--------------------------	-------	--------------------------	-----	--------------------------

P. UTM X and Y Coordinates	740909.385199381	4273788.85014221
-----------------------------------	------------------	------------------

City Parcel Identification Number	260100030	Additional City Identification Number	260100030
--	-----------	--	-----------

2A. Architect / Builder / Designer / Engineer

2B. Architectural Style

2C. Property Type
19 Side Hall

2D. Construction Date	1924		
2E. Alteration Dates	#Name	2F. Date Rebuilt	
		2G. Date Moved	
		2H. Demo Date	

2J. Historic Function
01 Domestic

2K. Historic Sub-Function
01B Multiple Dwelling

Present Function
01 Domestic
01B Multiple Dwelling

Q. Area(s) of Significance/Contexts
030 Architecture
070 Community Planning and Development

NR Eligibility	Contributing to district
-----------------------	--------------------------

Integrity
Good to Fair

Survey Report
Dutchtown Survey

Preparer	Survey Date
Historic Preservation Services, LLC	2002 -- 2003

2M. Resource Type	Building
--------------------------	----------

2N. Stories	
Primary Structure	2
Secondary Structure	

2O. Structural Systems
LB Load Bearing Brick

2P. Wall Materials
30 Brick

2Q. Other Materials

2R. Roof Shapes
FT Flat
PR Parapet

2S. Roof Materials
01 None Listed
99 Other: Composition Shingle

2T. Roof Features

2U. Foundation Materials
40 Stone

2V. Porch Type
OB Other Bay: Gable

2W. Plan Code
RC Rectangle

2Z. Sources
Sanborn maps, plat maps, and building permits.





D. Address / Location		
4054	Nebraska	Ave.
E. City	St. Louis, MO 63118	B. County 191 St. Louis

2I. Owner's Name and Address (if Different)

A. Historic Name	
C. Other Name(s)	

N. Ownership	Private	<input checked="" type="checkbox"/>	Local	<input type="checkbox"/>	Federal	<input type="checkbox"/>	State	<input type="checkbox"/>	Mix	<input type="checkbox"/>
---------------------	---------	-------------------------------------	-------	--------------------------	---------	--------------------------	-------	--------------------------	-----	--------------------------

P. UTM X and Y Coordinates	740908.304650555	4273780.5393875
-----------------------------------	------------------	-----------------

City Parcel Identification Number	260100020	Additional City Identification Number	260100020
--	-----------	--	-----------

2A. Architect / Builder / Designer / Engineer

2B. Architectural Style

2C. Property Type
19 Side Hall

2D. Construction Date	1924		
2E. Alteration Dates	#Name	2F. Date Rebuilt	
		2G. Date Moved	
		2H. Demo Date	

2J. Historic Function
01 Domestic

2K. Historic Sub-Function
01B Multiple Dwelling

Present Function
01 Domestic
01B Multiple Dwelling

Q. Area(s) of Significance/Contexts
030 Architecture
070 Community Planning and Development

NR Eligibility	Contributing to district
-----------------------	--------------------------

Integrity
Good to Fair

Survey Report
Dutchtown Survey

Preparer	Survey Date
Historic Preservation Services, LLC	2002 -- 2003

2M. Resource Type	Building
--------------------------	----------

2N. Stories	
Primary Structure	2
Secondary Structure	

2O. Structural Systems
LB Load Bearing Brick

2P. Wall Materials
30 Brick

2Q. Other Materials

2R. Roof Shapes
FT Flat
PR Parapet

2S. Roof Materials
01 None Listed
99 Other: Composition Shingle

2T. Roof Features

2U. Foundation Materials
40 Stone

2V. Porch Type
OB Other Bay: Gable

2W. Plan Code
RC Rectangle

2Z. Sources
Sanborn maps, plat maps, and building permits.



D. Address / Location		
4056	Nebraska	Ave.
E. City St. Louis, MO 63118	B. County 191 St. Louis	

2I. Owner's Name and Address (if Different)

A. Historic Name	
C. Other Name(s)	

N. Ownership	Private	<input checked="" type="checkbox"/>	Local	<input type="checkbox"/>	Federal	<input type="checkbox"/>	State	<input type="checkbox"/>	Mix	<input type="checkbox"/>
---------------------	---------	-------------------------------------	-------	--------------------------	---------	--------------------------	-------	--------------------------	-----	--------------------------

P. UTM X and Y Coordinates	740907.248938388	4273772.15190211
-----------------------------------	------------------	------------------

City Parcel Identification Number	260100010	Additional City Identification Number	260100010
--	-----------	--	-----------

2A. Architect / Builder / Designer / Engineer

2B. Architectural Style

2C. Property Type
52 2-Family Flat

2D. Construction Date	c.	1920
2E. Alteration Dates	#Name	2F. Date Rebuilt
		2G. Date Moved
		2H. Demo Date

2J. Historic Function
01 Domestic

2K. Historic Sub-Function
01B Multiple Dwelling

Present Function
01 Domestic
01B Multiple Dwelling

Q. Area(s) of Significance/Contexts
030 Architecture
070 Community Planning and Development

NR Eligibility	Contributing to district
-----------------------	--------------------------

Integrity
Excellent

Survey Report
Dutchtown Survey

Preparer	Survey Date
Historic Preservation Services, LLC	2002 -- 2003

2M. Resource Type	Building
--------------------------	----------

2N. Stories	
Primary Structure	2
Secondary Structure	

2O. Structural Systems
LB Load Bearing Brick

2P. Wall Materials
30 Brick

2Q. Other Materials

2R. Roof Shapes
GB Gable

2S. Roof Materials
01 None Listed

2T. Roof Features

2U. Foundation Materials
40 Stone

2V. Porch Type
AW Awning
ST Stoop

2W. Plan Code
RC Rectangle

2Z. Sources
Sanborn maps, plat maps, and building permits.





D. Address / Location		
4101	Nebraska	Ave.
E. City	St. Louis, MO 63118	B. County 191 St. Louis

2I. Owner's Name and Address (if Different)

A. Historic Name	
C. Other Name(s)	

N. Ownership	Private	<input checked="" type="checkbox"/>	Local	<input type="checkbox"/>	Federal	<input type="checkbox"/>	State	<input type="checkbox"/>	Mix	<input type="checkbox"/>
---------------------	---------	-------------------------------------	-------	--------------------------	---------	--------------------------	-------	--------------------------	-----	--------------------------

P. UTM X and Y Coordinates	740847.200924184	4273753.53461793
-----------------------------------	------------------	------------------

City Parcel Identification Number	262700110	Additional City Identification Number	262700110
--	-----------	--	-----------

2A. Architect / Builder / Designer / Engineer
G. Hardebeck (1905, 1912)

2B. Architectural Style

2C. Property Type
69 Other: Two-part Commercial

2D. Construction Date	1905		
2E. Alteration Dates	#Name	2F. Date Rebuilt	
		2G. Date Moved	
		2H. Demo Date	

2J. Historic Function
02 Commerce/Trade
01 Domestic

2K. Historic Sub-Function

Present Function
02 Commerce/Trade
01 Domestic

Q. Area(s) of Significance/Contexts
030 Architecture
070 Community Planning and Development

NR Eligibility	Contributing to district
-----------------------	--------------------------

Integrity
Good to Fair

Survey Report
Dutchtown Survey

Preparer	Survey Date
Historic Preservation Services, LLC	2002 -- 2003

2M. Resource Type	Building
--------------------------	----------

2N. Stories	
Primary Structure	2
Secondary Structure	

2O. Structural Systems
LB Load Bearing Brick

2P. Wall Materials
30 Brick
99 Other: Siding

2Q. Other Materials

2R. Roof Shapes
FT Flat
PR Parapet

2S. Roof Materials
01 None Listed

2T. Roof Features

2U. Foundation Materials
40 Stone

2V. Porch Type
ST Stoop

2W. Plan Code
RC Rectangle

2Z. Sources
1908 Sanborn maps (Volume 8).





D. Address / Location		
4102	Nebraska	Ave.
E. City St. Louis, MO 63118	B. County	191 St. Louis

2I. Owner's Name and Address (if Different)

A. Historic Name	
C. Other Name(s)	

N. Ownership	Private	<input checked="" type="checkbox"/>	Local	<input type="checkbox"/>	Federal	<input type="checkbox"/>	State	<input type="checkbox"/>	Mix	<input type="checkbox"/>
---------------------	---------	-------------------------------------	-------	--------------------------	---------	--------------------------	-------	--------------------------	-----	--------------------------

P. UTM X and Y Coordinates	740902.962553825	4273741.54187424
-----------------------------------	------------------	------------------

City Parcel Identification Number	262600130	Additional City Identification Number	262600130
--	-----------	--	-----------

2A. Architect / Builder / Designer / Engineer

2B. Architectural Style
43 Second Empire Mansard

2C. Property Type
54 Walk-Up

2D. Construction Date	c.	1920
2E. Alteration Dates	#Name	2F. Date Rebuilt
		2G. Date Moved
		2H. Demo Date

2J. Historic Function
01 Domestic

2K. Historic Sub-Function
01B Multiple Dwelling

Present Function
01 Domestic
01B Multiple Dwelling

Q. Area(s) of Significance/Contexts
030 Architecture
070 Community Planning and Development

NR Eligibility	Contributing to district
-----------------------	--------------------------

Integrity
Good to Fair

Survey Report
Dutchtown Survey

Preparer	Survey Date
Historic Preservation Services, LLC	2002 -- 2003

2M. Resource Type	Building
--------------------------	----------

2N. Stories	
Primary Structure	2
Secondary Structure	

2O. Structural Systems
LB Load Bearing Brick

2P. Wall Materials
30 Brick

2Q. Other Materials

2R. Roof Shapes
FT Flat
PR Parapet
MN Mansard

2S. Roof Materials
01 None Listed
70 Ceramic Tile

2T. Roof Features

2U. Foundation Materials
40 Stone

2V. Porch Type
ST Stoop: Gable

2W. Plan Code
RC Rectangle

2Z. Sources
Sanborn maps, plat maps, and building permits.



D. Address / Location		
4103-05	Nebraska	Ave.
E. City	St. Louis, MO 63118	B. County 191 St. Louis

2I. Owner's Name and Address (if Different)

A. Historic Name	
C. Other Name(s)	

N. Ownership	Private	<input checked="" type="checkbox"/>	Local	<input type="checkbox"/>	Federal	<input type="checkbox"/>	State	<input type="checkbox"/>	Mix	<input type="checkbox"/>
---------------------	---------	-------------------------------------	-------	--------------------------	---------	--------------------------	-------	--------------------------	-----	--------------------------

P. UTM X and Y Coordinates	740846.100292935	4273744.3993428
-----------------------------------	------------------	-----------------

City Parcel Identification Number	262700120	Additional City Identification Number	262700120
--	-----------	--	-----------

2A. Architect / Builder / Designer / Engineer
G. Hardebeck (1905)

2B. Architectural Style

2C. Property Type
54 Walk-Up

2D. Construction Date	1905		
2E. Alteration Dates	#Name	2F. Date Rebuilt	
		2G. Date Moved	
		2H. Demo Date	

2J. Historic Function
01 Domestic

2K. Historic Sub-Function
01B Multiple Dwelling

Present Function
01 Domestic
01B Multiple Dwelling

Q. Area(s) of Significance/Contexts
030 Architecture
070 Community Planning and Development

NR Eligibility	Contributing to district
-----------------------	--------------------------

Integrity
Good to Fair

Survey Report
Dutchtown Survey

Preparer	Survey Date
Historic Preservation Services, LLC	2002 -- 2003

2M. Resource Type	Building
--------------------------	----------

2N. Stories	
Primary Structure	2
Secondary Structure	

2O. Structural Systems
LB Load Bearing Brick

2P. Wall Materials
30 Brick

2Q. Other Materials

2R. Roof Shapes
FT Flat
PR Parapet

2S. Roof Materials
01 None Listed
99 Other: Composition Shingle

2T. Roof Features

2U. Foundation Materials
40 Stone

2V. Porch Type
cB Central Bay: Half-hipped

2W. Plan Code
SQ Square

2Z. Sources
1908 Sanborn maps (Volume 8).



D. Address / Location		
4106	Nebraska	Ave.
E. City	St. Louis, MO 63118	B. County 191 St. Louis

2I. Owner's Name and Address (if Different)

A. Historic Name	
C. Other Name(s)	

N. Ownership	Private	<input checked="" type="checkbox"/>	Local	<input type="checkbox"/>	Federal	<input type="checkbox"/>	State	<input type="checkbox"/>	Mix	<input type="checkbox"/>
---------------------	---------	-------------------------------------	-------	--------------------------	---------	--------------------------	-------	--------------------------	-----	--------------------------

P. UTM X and Y Coordinates	740901.349852556	4273729.30265438
-----------------------------------	------------------	------------------

City Parcel Identification Number	262600120	Additional City Identification Number	262600120
--	-----------	--	-----------

2A. Architect / Builder / Designer / Engineer
F. Kratza (1905)

2B. Architectural Style

2C. Property Type
18 Open Gable/Gambrel Front

2D. Construction Date	1905		
2E. Alteration Dates	#Name	2F. Date Rebuilt	
		2G. Date Moved	
		2H. Demo Date	

2J. Historic Function
01 Domestic

2K. Historic Sub-Function
01A Single Dwelling

Present Function
01 Domestic
01A Single Dwelling

Q. Area(s) of Significance/Contexts
030 Architecture
070 Community Planning and Development

NR Eligibility	Contributing to district
-----------------------	--------------------------

Integrity
Excellent

Survey Report
Dutchtown Survey

Preparer	Survey Date
Historic Preservation Services, LLC	2002 -- 2003

2M. Resource Type	Building
--------------------------	----------

2N. Stories	
Primary Structure	1½
Secondary Structure	

2O. Structural Systems
LB Load Bearing Brick

2P. Wall Materials
30 Brick

2Q. Other Materials

2R. Roof Shapes
GB Gable

2S. Roof Materials
99 Other: Composition Shingle

2T. Roof Features
DR Dormer

2U. Foundation Materials
40 Stone

2V. Porch Type
OB Other Bay: Half-hipped

2W. Plan Code
RC Rectangle

2Z. Sources
1908 Sanborn maps (Volume 8).





D. Address / Location		
4107-09	Nebraska	Ave.
E. City St. Louis, MO 63118	B. County	191 St. Louis

2I. Owner's Name and Address (if Different)

A. Historic Name	
C. Other Name(s)	

N. Ownership	Private	<input checked="" type="checkbox"/>	Local	<input type="checkbox"/>	Federal	<input type="checkbox"/>	State	<input type="checkbox"/>	Mix	<input type="checkbox"/>
---------------------	---------	-------------------------------------	-------	--------------------------	---------	--------------------------	-------	--------------------------	-----	--------------------------

P. UTM X and Y Coordinates	740844.45143405	4273732.15330216
-----------------------------------	-----------------	------------------

City Parcel Identification Number	262700140	Additional City Identification Number	262700140
--	-----------	--	-----------

2A. Architect / Builder / Designer / Engineer

2B. Architectural Style

2C. Property Type
50 Row House

2D. Construction Date	1800s		
2E. Alteration Dates	#Name	2F. Date Rebuilt	
		2G. Date Moved	
		2H. Demo Date	

2J. Historic Function
01 Domestic

2K. Historic Sub-Function
01B Multiple Dwelling

Present Function
01 Domestic
01B Multiple Dwelling

Q. Area(s) of Significance/Contexts
030 Architecture
070 Community Planning and Development

NR Eligibility	Contributing to district
-----------------------	--------------------------

Integrity
Excellent

Survey Report
Dutchtown Survey

Preparer	Survey Date
Historic Preservation Services, LLC	2002 -- 2003

2M. Resource Type	Building
--------------------------	----------

2N. Stories	
Primary Structure	2½
Secondary Structure	

2O. Structural Systems
LB Load Bearing Brick

2P. Wall Materials
30 Brick

2Q. Other Materials

2R. Roof Shapes
GB Gable: Side

2S. Roof Materials
63 Asphalt

2T. Roof Features
DR Dormer: Pediment


2U. Foundation Materials
40 Stone

2V. Porch Type
ST Stoop

2W. Plan Code
SQ Square

2Z. Sources
1908 Sanborn maps (Volume 8).





D. Address / Location		
4108	Nebraska	Ave.
E. City St. Louis, MO 63118	B. County	191 St. Louis

2I. Owner's Name and Address (if Different)

A. Historic Name	
C. Other Name(s)	

N. Ownership	Private	<input checked="" type="checkbox"/>	Local	<input type="checkbox"/>	Federal	<input type="checkbox"/>	State	<input type="checkbox"/>	Mix	<input type="checkbox"/>
---------------------	---------	-------------------------------------	-------	--------------------------	---------	--------------------------	-------	--------------------------	-----	--------------------------

P. UTM X and Y Coordinates	740900.284468225	4273721.63035678
-----------------------------------	------------------	------------------

City Parcel Identification Number	262600110	Additional City Identification Number	262600110
--	-----------	--	-----------

2A. Architect / Builder / Designer / Engineer

2B. Architectural Style

2C. Property Type
14 Shotgun

2D. Construction Date		c.	1955
2E. Alteration Dates	#Name	2F. Date Rebuilt	
		2G. Date Moved	
		2H. Demo Date	

2J. Historic Function

2K. Historic Sub-Function

Present Function
01 Domestic
01A Single Dwelling

Q. Area(s) of Significance/Contexts
030 Architecture
070 Community Planning and Development

NR Eligibility	Less than 50 years of age
-----------------------	---------------------------

Integrity
Excellent

Survey Report
Dutchtown Survey

Preparer	Survey Date
Historic Preservation Services, LLC	2002 -- 2003

2M. Resource Type	Building
--------------------------	----------

2N. Stories	
Primary Structure	1
Secondary Structure	

2O. Structural Systems
UD Undetermined

2P. Wall Materials
30 Brick

2Q. Other Materials

2R. Roof Shapes
HP Hipped

2S. Roof Materials
99 Other: Composition Shingle

2T. Roof Features

2U. Foundation Materials
40 Stone

2V. Porch Type
ST Stoop

2W. Plan Code
RC Rectangle

2Z. Sources
Sanborn maps, plat maps, and building permits.



D. Address / Location		
4110	Nebraska	Ave.
E. City St. Louis, MO 63118	B. County	191 St. Louis

2I. Owner's Name and Address (if Different)

A. Historic Name	
C. Other Name(s)	

N. Ownership	Private	<input checked="" type="checkbox"/>	Local	<input type="checkbox"/>	Federal	<input type="checkbox"/>	State	<input type="checkbox"/>	Mix	<input type="checkbox"/>
---------------------	---------	-------------------------------------	-------	--------------------------	---------	--------------------------	-------	--------------------------	-----	--------------------------

P. UTM X and Y Coordinates	740899.270849543	4273713.70833035
-----------------------------------	------------------	------------------

City Parcel Identification Number	262600100	Additional City Identification Number	262600100
--	-----------	--	-----------

2A. Architect / Builder / Designer / Engineer

2B. Architectural Style

2C. Property Type
18 Open Gable/Gambrel Front

2D. Construction Date		MOD
2E. Alteration Dates	#Name	2F. Date Rebuilt
		2G. Date Moved
		2H. Demo Date

2J. Historic Function

2K. Historic Sub-Function

Present Function
01 Domestic
01A Single Dwelling

Q. Area(s) of Significance/Contexts
030 Architecture
070 Community Planning and Development

NR Eligibility	Contributing to district
-----------------------	--------------------------

Integrity
Good to Fair

Survey Report
Dutchtown Survey

Preparer	Survey Date
Historic Preservation Services, LLC	2002 -- 2003

2M. Resource Type	Building
--------------------------	----------

2N. Stories	
Primary Structure	1½
Secondary Structure	

2O. Structural Systems
UD Undetermined

2P. Wall Materials
30 Brick
21 Weatherboard

2Q. Other Materials

2R. Roof Shapes
GB Gable

2S. Roof Materials
99 Other: Composition Shingle

2T. Roof Features

2U. Foundation Materials
40 Stone

2V. Porch Type
ST Stoop

2W. Plan Code
RC Rectangle

2Z. Sources
1908 Sanborn maps (Volume 8).



D. Address / Location		
4111	Nebraska	Ave.
E. City St. Louis, MO 63118	B. County 191 St. Louis	

2I. Owner's Name and Address (if Different)

A. Historic Name	
C. Other Name(s)	

N. Ownership	Private	<input checked="" type="checkbox"/>	Local	<input type="checkbox"/>	Federal	<input type="checkbox"/>	State	<input type="checkbox"/>	Mix	<input type="checkbox"/>
---------------------	---------	-------------------------------------	-------	--------------------------	---------	--------------------------	-------	--------------------------	-----	--------------------------

P. UTM X and Y Coordinates	740843.12065646	4273721.8451544
-----------------------------------	-----------------	-----------------

City Parcel Identification Number	262700150	Additional City Identification Number	262700150
--	-----------	--	-----------

2A. Architect / Builder / Designer / Engineer
F. J. Bery (1910)

2B. Architectural Style

2C. Property Type
52 2-Family Flat

2D. Construction Date	c.	1910
2E. Alteration Dates	#Name	2F. Date Rebuilt
		2G. Date Moved
		2H. Demo Date

2J. Historic Function
01 Domestic

2K. Historic Sub-Function
01B Multiple Dwelling

Present Function
01 Domestic
01B Multiple Dwelling

Q. Area(s) of Significance/Contexts
030 Architecture
070 Community Planning and Development

NR Eligibility	Contributing to district
-----------------------	--------------------------

Integrity
Excellent

Survey Report
Dutchtown Survey

Preparer	Survey Date
Historic Preservation Services, LLC	2002 -- 2003

2M. Resource Type	Building
--------------------------	----------

2N. Stories	
Primary Structure	2
Secondary Structure	

2O. Structural Systems
LB Load Bearing Brick

2P. Wall Materials
30 Brick

2Q. Other Materials

2R. Roof Shapes
FT Flat
PR Parapet

2S. Roof Materials
01 None Listed

2T. Roof Features

2U. Foundation Materials
40 Stone

2V. Porch Type
R1 Recessed-1 Story

2W. Plan Code
RC Rectangle

2Z. Sources
1908 Sanborn maps (Volume 8).



D. Address / Location		
4113	Nebraska	Ave.
E. City	St. Louis, MO 63118	B. County 191 St. Louis

2I. Owner's Name and Address (if Different)

A. Historic Name	
C. Other Name(s)	

N. Ownership	Private	<input checked="" type="checkbox"/>	Local	<input type="checkbox"/>	Federal	<input type="checkbox"/>	State	<input type="checkbox"/>	Mix	<input type="checkbox"/>
---------------------	---------	-------------------------------------	-------	--------------------------	---------	--------------------------	-------	--------------------------	-----	--------------------------

P. UTM X and Y Coordinates	740842.113638793	4273714.1215284
-----------------------------------	------------------	-----------------

City Parcel Identification Number	262700160	Additional City Identification Number	262700160
--	-----------	--	-----------

2A. Architect / Builder / Designer / Engineer
Kloster & Co. (1924)

2B. Architectural Style

2C. Property Type
22 Bungalow/Bungalowoid

2D. Construction Date	1924
------------------------------	------

2E. Alteration Dates	#Name	2F. Date Rebuilt	
		2G. Date Moved	
		2H. Demo Date	

2J. Historic Function
01 Domestic

2K. Historic Sub-Function
01A Single Dwelling

Present Function
01 Domestic
01A Single Dwelling

Q. Area(s) of Significance/Contexts
030 Architecture
070 Community Planning and Development

NR Eligibility	Contributing to district
-----------------------	--------------------------

Integrity
Excellent

Survey Report
Dutchtown Survey

Preparer	Survey Date
Historic Preservation Services, LLC	2002 -- 2003

2M. Resource Type	Building
--------------------------	----------

2N. Stories	
Primary Structure	1
Secondary Structure	

2O. Structural Systems
LB Load Bearing Brick

2P. Wall Materials
30 Brick

2Q. Other Materials

2R. Roof Shapes
GB Gable

2S. Roof Materials
99 Other: Composition Shingle

2T. Roof Features

2U. Foundation Materials
40 Stone

2V. Porch Type
FU Full: Gable

2W. Plan Code
RC Rectangle

2Z. Sources
Sanborn maps, plat maps, and building permits.



D. Address / Location		
4114-16	Nebraska	Ave.
E. City St. Louis, MO 63118	B. County	191 St. Louis

2I. Owner's Name and Address (if Different)

A. Historic Name	
C. Other Name(s)	

N. Ownership	Private	<input checked="" type="checkbox"/>	Local	<input type="checkbox"/>	Federal	<input type="checkbox"/>	State	<input type="checkbox"/>	Mix	<input type="checkbox"/>
---------------------	---------	-------------------------------------	-------	--------------------------	---------	--------------------------	-------	--------------------------	-----	--------------------------

P. UTM X and Y Coordinates	740897.584193889	4273702.63848109
-----------------------------------	------------------	------------------

City Parcel Identification Number	262600090	Additional City Identification Number	262600090
--	-----------	--	-----------

2A. Architect / Builder / Designer / Engineer

2B. Architectural Style

2C. Property Type
53 4-Family Flat

2D. Construction Date		1915
2E. Alteration Dates	#Name	2F. Date Rebuilt
		2G. Date Moved
		2H. Demo Date

2J. Historic Function
01 Domestic

2K. Historic Sub-Function
01B Multiple Dwelling

Present Function
01 Domestic
01B Multiple Dwelling

Q. Area(s) of Significance/Contexts
030 Architecture
070 Community Planning and Development

NR Eligibility	Contributing to district
-----------------------	--------------------------

Integrity
Excellent

Survey Report
Dutchtown Survey

Preparer	Survey Date
Historic Preservation Services, LLC	2002 -- 2003

2M. Resource Type	Building
--------------------------	----------

2N. Stories	
Primary Structure	2
Secondary Structure	

2O. Structural Systems
LB Load Bearing Brick

2P. Wall Materials
30 Brick

2Q. Other Materials

2R. Roof Shapes
FT Flat
PR Parapet

2S. Roof Materials
01 None Listed

2T. Roof Features

2U. Foundation Materials
40 Stone

2V. Porch Type
R1 Recessed-1 Story

2W. Plan Code
SQ Square

2Z. Sources
Sanborn maps, plat maps, and building permits.



D. Address / Location		
4115	Nebraska	Ave.
E. City St. Louis, MO 63118	B. County 191 St. Louis	

2I. Owner's Name and Address (if Different)

A. Historic Name	
C. Other Name(s)	

N. Ownership	Private	<input checked="" type="checkbox"/>	Local	<input type="checkbox"/>	Federal	<input type="checkbox"/>	State	<input type="checkbox"/>	Mix	<input type="checkbox"/>
---------------------	---------	-------------------------------------	-------	--------------------------	---------	--------------------------	-------	--------------------------	-----	--------------------------

P. UTM X and Y Coordinates	740840.643813614	4273702.90360317
-----------------------------------	------------------	------------------

City Parcel Identification Number	262700170	Additional City Identification Number	262700170
--	-----------	--	-----------

2A. Architect / Builder / Designer / Engineer
F. Ludwig (1913)

2B. Architectural Style
45 Queen Anne

2C. Property Type
07 Gabled Ell

2D. Construction Date	c.	1895
2E. Alteration Dates	#Name	2F. Date Rebuilt
		2G. Date Moved
		2H. Demo Date

2J. Historic Function
01 Domestic

2K. Historic Sub-Function
01A Single Dwelling

Present Function
01 Domestic
01A Single Dwelling

Q. Area(s) of Significance/Contexts
030 Architecture
070 Community Planning and Development

NR Eligibility	Contributing to district
-----------------------	--------------------------

Integrity
Good to Fair

Survey Report
Dutchtown Survey

Preparer	Survey Date
Historic Preservation Services, LLC	2002 -- 2003

2M. Resource Type	Building
--------------------------	----------

2N. Stories	
Primary Structure	2
Secondary Structure	

2O. Structural Systems
LB Load Bearing Brick

2P. Wall Materials
30 Brick

2Q. Other Materials

2R. Roof Shapes
IG Intersecting Gable

2S. Roof Materials
63 Asphalt

2T. Roof Features
DR Dormer: Half-hipped

2U. Foundation Materials
40 Stone

2V. Porch Type
OB Other Bay

2W. Plan Code
LS L-Shape

2Z. Sources
1908 Sanborn maps (Volume 8).



D. Address / Location		
4118	Nebraska	Ave.
E. City St. Louis, MO 63118	B. County 191 St. Louis	

2I. Owner's Name and Address (if Different)

A. Historic Name	
C. Other Name(s)	

N. Ownership	Private	<input checked="" type="checkbox"/>	Local	<input type="checkbox"/>	Federal	<input type="checkbox"/>	State	<input type="checkbox"/>	Mix	<input type="checkbox"/>
---------------------	---------	-------------------------------------	-------	--------------------------	---------	--------------------------	-------	--------------------------	-----	--------------------------

P. UTM X and Y Coordinates	740896.6642373	4273691.75615152
-----------------------------------	----------------	------------------

City Parcel Identification Number	262600080	Additional City Identification Number	262600080
--	-----------	--	-----------

2A. Architect / Builder / Designer / Engineer
J. A. Schaefer (1910)

2B. Architectural Style

2C. Property Type
52 2-Family Flat

2D. Construction Date		1910
2E. Alteration Dates	#Name	2F. Date Rebuilt
		2G. Date Moved
		2H. Demo Date

2J. Historic Function
01 Domestic

2K. Historic Sub-Function
01B Multiple Dwelling

Present Function
01 Domestic
01B Multiple Dwelling

Q. Area(s) of Significance/Contexts
030 Architecture
070 Community Planning and Development

NR Eligibility	Contributing to district
-----------------------	--------------------------

Integrity
Excellent

Survey Report
Dutchtown Survey

Preparer	Survey Date
Historic Preservation Services, LLC	2002 -- 2003

2M. Resource Type	Building
--------------------------	----------

2N. Stories	
Primary Structure	2
Secondary Structure	

2O. Structural Systems
LB Load Bearing Brick

2P. Wall Materials
30 Brick

2Q. Other Materials

2R. Roof Shapes
FT Flat
PR Parapet

2S. Roof Materials
01 None Listed
99 Other: Composition Shingle

2T. Roof Features

2U. Foundation Materials
40 Stone

2V. Porch Type
OB Other Bay: Half-hipped

2W. Plan Code
RC Rectangle

2Z. Sources
Sanborn maps, plat maps, and building permits.



D. Address / Location		
4120-22	Nebraska	Ave.
E. City St. Louis, MO 63118	B. County	191 St. Louis

2I. Owner's Name and Address (if Different)

A. Historic Name	
C. Other Name(s)	

N. Ownership	Private	<input checked="" type="checkbox"/>	Local	<input type="checkbox"/>	Federal	<input type="checkbox"/>	State	<input type="checkbox"/>	Mix	<input type="checkbox"/>
---------------------	---------	-------------------------------------	-------	--------------------------	---------	--------------------------	-------	--------------------------	-----	--------------------------

P. UTM X and Y Coordinates	740894.783720277	4273680.18756068
-----------------------------------	------------------	------------------

City Parcel Identification Number	262600070	Additional City Identification Number	262600070
--	-----------	--	-----------

2A. Architect / Builder / Designer / Engineer
Frank Dielerheim (1901)

2B. Architectural Style
43 Second Empire Mansard

2C. Property Type
53 4-Family Flat

2D. Construction Date	1901		
2E. Alteration Dates	#Name	2F. Date Rebuilt	
		2G. Date Moved	
		2H. Demo Date	

2J. Historic Function
01 Domestic

2K. Historic Sub-Function
01B Multiple Dwelling

Present Function
01 Domestic
01B Multiple Dwelling

Q. Area(s) of Significance/Contexts
030 Architecture
070 Community Planning and Development

NR Eligibility	Contributing to district
-----------------------	--------------------------

Integrity
Excellent

Survey Report
Dutchtown Survey

Preparer	Survey Date
Historic Preservation Services, LLC	2002 -- 2003

2M. Resource Type	Building
--------------------------	----------

2N. Stories	
Primary Structure	2½
Secondary Structure	

2O. Structural Systems
LB Load Bearing Brick

2P. Wall Materials
30 Brick

2Q. Other Materials

2R. Roof Shapes
FT Flat
PR Parapet
MN Mansard

2S. Roof Materials
01 None Listed
99 Other: Composition Shingle

2T. Roof Features
DR Dormer

2U. Foundation Materials
01 None Listed

2V. Porch Type
R1 Recessed-1 Story

2W. Plan Code
SQ Square

2Z. Sources
1908 Sanborn maps (Volume 8).





D. Address / Location		
4121	Nebraska	Ave.
E. City St. Louis, MO 63118	B. County	191 St. Louis

2I. Owner's Name and Address (if Different)

A. Historic Name	
C. Other Name(s)	

N. Ownership	Private	<input checked="" type="checkbox"/>	Local	<input type="checkbox"/>	Federal	<input type="checkbox"/>	State	<input type="checkbox"/>	Mix	<input type="checkbox"/>
---------------------	---------	-------------------------------------	-------	--------------------------	---------	--------------------------	-------	--------------------------	-----	--------------------------

P. UTM X and Y Coordinates	740838.673740796	4273688.102145
-----------------------------------	------------------	----------------

City Parcel Identification Number	262700180	Additional City Identification Number	262700180
--	-----------	--	-----------

2A. Architect / Builder / Designer / Engineer
G. Hardebeck (1905)

2B. Architectural Style
45 Queen Anne

2C. Property Type
07 Gabled Ell

2D. Construction Date	1905		
2E. Alteration Dates	#Name	2F. Date Rebuilt	
		2G. Date Moved	
		2H. Demo Date	

2J. Historic Function
01 Domestic

2K. Historic Sub-Function
01A Single Dwelling

Present Function
01 Domestic
01A Single Dwelling

Q. Area(s) of Significance/Contexts
030 Architecture
070 Community Planning and Development

NR Eligibility	Contributing to district
-----------------------	--------------------------

Integrity
Excellent

Survey Report
Dutchtown Survey

Preparer	Survey Date
Historic Preservation Services, LLC	2002 -- 2003

2M. Resource Type	Building
--------------------------	----------

2N. Stories	
Primary Structure	1½
Secondary Structure	

2O. Structural Systems
LB Load Bearing Brick

2P. Wall Materials
30 Brick

2Q. Other Materials

2R. Roof Shapes
HP Hipped

2S. Roof Materials
99 Other: Composition Shingle

2T. Roof Features
DR Dormer: Half-hipped

2U. Foundation Materials
40 Stone

2V. Porch Type
ST Stoop

2W. Plan Code
IR Irregular

2Z. Sources
1908 Sanborn maps (Volume 8).





D. Address / Location		
4126	Nebraska	Ave.
E. City	St. Louis, MO 63118	B. County 191 St. Louis

2I. Owner's Name and Address (if Different)

A. Historic Name	
C. Other Name(s)	

N. Ownership	Private	<input checked="" type="checkbox"/>	Local	<input type="checkbox"/>	Federal	<input type="checkbox"/>	State	<input type="checkbox"/>	Mix	<input type="checkbox"/>
---------------------	---------	-------------------------------------	-------	--------------------------	---------	--------------------------	-------	--------------------------	-----	--------------------------

P. UTM X and Y Coordinates	740893.330672772	4273669.00777353
-----------------------------------	------------------	------------------

City Parcel Identification Number	262600065	Additional City Identification Number	262600065
--	-----------	--	-----------

2A. Architect / Builder / Designer / Engineer

2B. Architectural Style

2C. Property Type
14 Shotgun

2D. Construction Date		c.	1955
2E. Alteration Dates	#Name	2F. Date Rebuilt	
		2G. Date Moved	
		2H. Demo Date	

2J. Historic Function

2K. Historic Sub-Function

Present Function
01 Domestic
01A Single Dwelling

Q. Area(s) of Significance/Contexts
030 Architecture
070 Community Planning and Development

NR Eligibility	Less than 50 years of age
-----------------------	---------------------------

Integrity
Excellent

Survey Report
Dutchtown Survey

Preparer	Survey Date
Historic Preservation Services, LLC	2002 -- 2003

2M. Resource Type	Building
--------------------------	----------

2N. Stories	
Primary Structure	1
Secondary Structure	

2O. Structural Systems
BF Balloon Frame

2P. Wall Materials
30 Brick

2Q. Other Materials

2R. Roof Shapes
GB Gable

2S. Roof Materials
99 Other: Composition Shingle

2T. Roof Features

2U. Foundation Materials
65 Concrete

2V. Porch Type
ST Stoop: Gable

2W. Plan Code
RC Rectangle

2Z. Sources
Sanborn maps, plat maps, and building permits.



D. Address / Location		
4127	Nebraska	Ave.
E. City	St. Louis, MO 63118	B. County 191 St. Louis

2I. Owner's Name and Address (if Different)

A. Historic Name	
C. Other Name(s)	

N. Ownership	Private	<input checked="" type="checkbox"/>	Local	<input type="checkbox"/>	Federal	<input type="checkbox"/>	State	<input type="checkbox"/>	Mix	<input type="checkbox"/>
---------------------	---------	-------------------------------------	-------	--------------------------	---------	--------------------------	-------	--------------------------	-----	--------------------------

P. UTM X and Y Coordinates	740837.03016369	4273675.54377273
-----------------------------------	-----------------	------------------

City Parcel Identification Number	262700190	Additional City Identification Number	262700190
--	-----------	--	-----------

2A. Architect / Builder / Designer / Engineer
F. Kratzer (1909)

2B. Architectural Style

2C. Property Type
19 Side Hall

2D. Construction Date	c.	1910
2E. Alteration Dates	#Name	2F. Date Rebuilt
		2G. Date Moved
		2H. Demo Date

2J. Historic Function
01 Domestic

2K. Historic Sub-Function

Present Function
01 Domestic

Q. Area(s) of Significance/Contexts
030 Architecture
070 Community Planning and Development

NR Eligibility	Contributing to district
-----------------------	--------------------------

Integrity
Good to Fair

Survey Report
Dutchtown Survey

Preparer	Survey Date
Historic Preservation Services, LLC	2002 -- 2003

2M. Resource Type	Building
--------------------------	----------

2N. Stories	
Primary Structure	2
Secondary Structure	

2O. Structural Systems
LB Load Bearing Brick

2P. Wall Materials
30 Brick

2Q. Other Materials

2R. Roof Shapes
FT Flat
PR Parapet

2S. Roof Materials
01 None Listed

2T. Roof Features

2U. Foundation Materials
40 Stone

2V. Porch Type
OB Other Bay

2W. Plan Code
SQ Square

2Z. Sources
1908 Sanborn maps (Volume 8).



D. Address / Location		
4128	Nebraska	Ave.
E. City St. Louis, MO 63118	B. County	191 St. Louis

2I. Owner's Name and Address (if Different)

A. Historic Name	
C. Other Name(s)	

N. Ownership	Private	<input checked="" type="checkbox"/>	Local	<input type="checkbox"/>	Federal	<input type="checkbox"/>	State	<input type="checkbox"/>	Mix	<input type="checkbox"/>
---------------------	---------	-------------------------------------	-------	--------------------------	---------	--------------------------	-------	--------------------------	-----	--------------------------

P. UTM X and Y Coordinates	740892.303404067	4273661.42301804
-----------------------------------	------------------	------------------

City Parcel Identification Number	262600061	Additional City Identification Number	262600061
--	-----------	--	-----------

2A. Architect / Builder / Designer / Engineer
R. Zeppenfeld (A), Zeppenfeld Bldg. Co. (B) (1900)

2B. Architectural Style

2C. Property Type
14 Shotgun

2D. Construction Date	c.	1955
------------------------------	----	------

2E. Alteration Dates	#Name	2F. Date Rebuilt	
		2G. Date Moved	
		2H. Demo Date	

2J. Historic Function

2K. Historic Sub-Function

Present Function
01 Domestic
01A Single Dwelling

Q. Area(s) of Significance/Contexts
030 Architecture
070 Community Planning and Development

NR Eligibility	Less than 50 years of age
-----------------------	---------------------------

Integrity
Excellent

Survey Report
Dutchtown Survey

Preparer	Survey Date
Historic Preservation Services, LLC	2002 -- 2003

2M. Resource Type	Building
--------------------------	----------

2N. Stories	
Primary Structure	1
Secondary Structure	

2O. Structural Systems
BF Balloon Frame

2P. Wall Materials
30 Brick

2Q. Other Materials

2R. Roof Shapes
GB Gable

2S. Roof Materials
99 Other: Composition Shingle

2T. Roof Features

2U. Foundation Materials
65 Concrete

2V. Porch Type
ST Stoop: Gable

2W. Plan Code
RC Rectangle

2Z. Sources
Sanborn maps, plat maps, and building permits.



D. Address / Location		
4129	Nebraska	Ave.
E. City	St. Louis, MO 63118	B. County 191 St. Louis

2I. Owner's Name and Address (if Different)

A. Historic Name	
C. Other Name(s)	

N. Ownership	Private	<input checked="" type="checkbox"/>	Local	<input type="checkbox"/>	Federal	<input type="checkbox"/>	State	<input type="checkbox"/>	Mix	<input type="checkbox"/>
---------------------	---------	-------------------------------------	-------	--------------------------	---------	--------------------------	-------	--------------------------	-----	--------------------------

P. UTM X and Y Coordinates	740835.661358901	4273665.08531626
-----------------------------------	------------------	------------------

City Parcel Identification Number	262700200	Additional City Identification Number	262700200
--	-----------	--	-----------

2A. Architect / Builder / Designer / Engineer

2B. Architectural Style
43 Second Empire Mansard

2C. Property Type
19 Side Hall

2D. Construction Date	c.	1890
2E. Alteration Dates	#Name	2F. Date Rebuilt
		2G. Date Moved
		2H. Demo Date

2J. Historic Function
01 Domestic

2K. Historic Sub-Function

Present Function
01 Domestic

Q. Area(s) of Significance/Contexts
030 Architecture
070 Community Planning and Development

NR Eligibility	Contributing to district
-----------------------	--------------------------

Integrity
Good to Fair

Survey Report
Dutchtown Survey

Preparer	Survey Date
Historic Preservation Services, LLC	2002 -- 2003

2M. Resource Type	Building
--------------------------	----------

2N. Stories	
Primary Structure	2
Secondary Structure	

2O. Structural Systems
LB Load Bearing Brick

2P. Wall Materials
30 Brick

2Q. Other Materials

2R. Roof Shapes
FT Flat
PR Parapet
MN Mansard

2S. Roof Materials
01 None Listed
99 Other: Composition Shingle

2T. Roof Features

2U. Foundation Materials
40 Stone

2V. Porch Type
R1 Recessed-1 Story

2W. Plan Code
RC Rectangle

2Z. Sources
Sanborn maps, plat maps, and building permits.





D. Address / Location		
4130	Nebraska	Ave.
E. City	St. Louis, MO 63118	B. County 191 St. Louis

2I. Owner's Name and Address (if Different)

A. Historic Name	
C. Other Name(s)	

N. Ownership	Private	<input checked="" type="checkbox"/>	Local	<input type="checkbox"/>	Federal	<input type="checkbox"/>	State	<input type="checkbox"/>	Mix	<input type="checkbox"/>
---------------------	---------	-------------------------------------	-------	--------------------------	---------	--------------------------	-------	--------------------------	-----	--------------------------

P. UTM X and Y Coordinates	740891.217363675	4273653.6317864
-----------------------------------	------------------	-----------------

City Parcel Identification Number	262600055	Additional City Identification Number	262600055
--	-----------	--	-----------

2A. Architect / Builder / Designer / Engineer
Geo. (Sic). Plegge (1906)
J. W. Wellman (1910)

2B. Architectural Style

2C. Property Type
19 Side Hall

2D. Construction Date	c.	1905
2E. Alteration Dates	#Name	2F. Date Rebuilt
		2G. Date Moved
		2H. Demo Date

2J. Historic Function
01 Domestic

2K. Historic Sub-Function

Present Function
01 Domestic

Q. Area(s) of Significance/Contexts
030 Architecture
070 Community Planning and Development

NR Eligibility	Contributing to district
-----------------------	--------------------------

Integrity
Good to Fair

Survey Report
Dutchtown Survey

Preparer	Survey Date
Historic Preservation Services, LLC	2002 -- 2003

2M. Resource Type	Building
--------------------------	----------

2N. Stories	
Primary Structure	2
Secondary Structure	

2O. Structural Systems
LB Load Bearing Brick

2P. Wall Materials
30 Brick

2Q. Other Materials

2R. Roof Shapes
FT Flat
PR Parapet

2S. Roof Materials
01 None Listed
99 Other: Composition Shingle

2T. Roof Features

2U. Foundation Materials
40 Stone

2V. Porch Type
OB Other Bay: Half-hipped

2W. Plan Code
RC Rectangle

2Z. Sources
1908 Sanborn maps (Volume 8).





D. Address / Location		
4134	Nebraska	Ave.
E. City	St. Louis, MO 63118	B. County 191 St. Louis

2I. Owner's Name and Address (if Different)

A. Historic Name	
C. Other Name(s)	

N. Ownership	Private	<input checked="" type="checkbox"/>	Local	<input type="checkbox"/>	Federal	<input type="checkbox"/>	State	<input type="checkbox"/>	Mix	<input type="checkbox"/>
---------------------	---------	-------------------------------------	-------	--------------------------	---------	--------------------------	-------	--------------------------	-----	--------------------------

P. UTM X and Y Coordinates	740890.256769924	4273646.00431926
-----------------------------------	------------------	------------------

City Parcel Identification Number	262600050	Additional City Identification Number	262600050
--	-----------	--	-----------

--

2A. Architect / Builder / Designer / Engineer

2B. Architectural Style

2C. Property Type
14 Shotgun

2D. Construction Date	c.	1955
------------------------------	----	------

2E. Alteration Dates	#Name	2F. Date Rebuilt	
		2G. Date Moved	
		2H. Demo Date	

2J. Historic Function

2K. Historic Sub-Function

Present Function
01 Domestic
01A Single Dwelling

Q. Area(s) of Significance/Contexts
030 Architecture
070 Community Planning and Development

NR Eligibility	Less than 50 years of age
-----------------------	---------------------------

Integrity
Excellent

Survey Report
Dutchtown Survey

Preparer	Survey Date
Historic Preservation Services, LLC	2002 -- 2003

2M. Resource Type	Building
--------------------------	----------

2N. Stories	
Primary Structure	1
Secondary Structure	

2O. Structural Systems
BF Balloon Frame

2P. Wall Materials
30 Brick

2Q. Other Materials

2R. Roof Shapes
GB Gable

2S. Roof Materials
99 Other: Composition Shingle

2T. Roof Features

2U. Foundation Materials
65 Concrete

2V. Porch Type
ST Stoop

2W. Plan Code
RC Rectangle

2Z. Sources
Sanborn maps, plat maps, and building permits.





D. Address / Location		
4135	Nebraska	Ave.
E. City	St. Louis, MO 63118	B. County 191 St. Louis

2I. Owner's Name and Address (if Different)

A. Historic Name	
C. Other Name(s)	

N. Ownership	Private	<input checked="" type="checkbox"/>	Local	<input type="checkbox"/>	Federal	<input type="checkbox"/>	State	<input type="checkbox"/>	Mix	<input type="checkbox"/>
---------------------	---------	-------------------------------------	-------	--------------------------	---------	--------------------------	-------	--------------------------	-----	--------------------------

P. UTM X and Y Coordinates	740834.312339311	4273654.96451181
-----------------------------------	------------------	------------------

City Parcel Identification Number	262700210	Additional City Identification Number	262700210
--	-----------	--	-----------

2A. Architect / Builder / Designer / Engineer
B. Schott (1912)

2B. Architectural Style
43 Second Empire Mansard

2C. Property Type
52 2-Family Flat

2D. Construction Date	c.	1905
2E. Alteration Dates	#Name	2F. Date Rebuilt
		2G. Date Moved
		2H. Demo Date

2J. Historic Function
01 Domestic

2K. Historic Sub-Function
01B Multiple Dwelling

Present Function
01 Domestic
01B Multiple Dwelling

Q. Area(s) of Significance/Contexts
030 Architecture
070 Community Planning and Development

NR Eligibility	Non-contributing to district
-----------------------	------------------------------

Integrity
Poor

Survey Report
Dutchtown Survey

Preparer	Survey Date
Historic Preservation Services, LLC	2002 -- 2003

2M. Resource Type	Building
--------------------------	----------

2N. Stories	
Primary Structure	2
Secondary Structure	

2O. Structural Systems
LB Load Bearing Brick

2P. Wall Materials
30 Brick
99 Other: PermaStone

2Q. Other Materials

2R. Roof Shapes
FT Flat
PR Parapet
MN Mansard

2S. Roof Materials
01 None Listed

2T. Roof Features

2U. Foundation Materials
40 Stone

2V. Porch Type
R1 Recessed-1 Story

2W. Plan Code
LS L-Shape

2Z. Sources
1908 Sanborn maps (Volume 8).



D. Address / Location		
4136	Nebraska	Ave.
E. City St. Louis, MO 63118	B. County	191 St. Louis

2I. Owner's Name and Address (if Different)

A. Historic Name	
C. Other Name(s)	

N. Ownership	Private	<input checked="" type="checkbox"/>	Local	<input type="checkbox"/>	Federal	<input type="checkbox"/>	State	<input type="checkbox"/>	Mix	<input type="checkbox"/>
---------------------	---------	-------------------------------------	-------	--------------------------	---------	--------------------------	-------	--------------------------	-----	--------------------------

P. UTM X and Y Coordinates	740889.276804979	4273638.59349893
-----------------------------------	------------------	------------------

City Parcel Identification Number	262600040	Additional City Identification Number	262600040
--	-----------	--	-----------

2A. Architect / Builder / Designer / Engineer

2B. Architectural Style
43 Second Empire Mansard

2C. Property Type
52 2-Family Flat

2D. Construction Date	c.	1890
2E. Alteration Dates	#Name	2F. Date Rebuilt
		2G. Date Moved
		2H. Demo Date

2J. Historic Function
01 Domestic

2K. Historic Sub-Function
01B Multiple Dwelling

Present Function
01 Domestic
01B Multiple Dwelling

Q. Area(s) of Significance/Contexts
030 Architecture
070 Community Planning and Development

NR Eligibility	Contributing to district
-----------------------	--------------------------

Integrity
Good to Fair

Survey Report
Dutchtown Survey

Preparer	Survey Date
Historic Preservation Services, LLC	2002 -- 2003

2M. Resource Type	Building
--------------------------	----------

2N. Stories	
Primary Structure	2
Secondary Structure	

2O. Structural Systems
LB Load Bearing Brick

2P. Wall Materials
30 Brick

2Q. Other Materials

2R. Roof Shapes
FT Flat
PR Parapet
MN Mansard

2S. Roof Materials
01 None Listed
99 Other

2T. Roof Features
DR Dormer: Pediment

2U. Foundation Materials
40 Stone

2V. Porch Type
SI Side

2W. Plan Code
RC Rectangle

2Z. Sources
1908 Sanborn maps (Volume 8).



D. Address / Location		
4137	Nebraska	Ave.
E. City St. Louis, MO 63118	B. County	191 St. Louis

2I. Owner's Name and Address (if Different)

A. Historic Name	
C. Other Name(s)	

N. Ownership	Private	<input checked="" type="checkbox"/>	Local	<input type="checkbox"/>	Federal	<input type="checkbox"/>	State	<input type="checkbox"/>	Mix	<input type="checkbox"/>
---------------------	---------	-------------------------------------	-------	--------------------------	---------	--------------------------	-------	--------------------------	-----	--------------------------

P. UTM X and Y Coordinates	740833.164811643	4273646.14544369
-----------------------------------	------------------	------------------

City Parcel Identification Number	262700220	Additional City Identification Number	262700220
--	-----------	--	-----------

2A. Architect / Builder / Designer / Engineer

2B. Architectural Style

2C. Property Type
14 Shotgun

2D. Construction Date		c.	1885
2E. Alteration Dates	#Name	2F. Date Rebuilt	
		2G. Date Moved	
		2H. Demo Date	

2J. Historic Function
01 Domestic

2K. Historic Sub-Function

Present Function
01 Domestic

Q. Area(s) of Significance/Contexts
030 Architecture
070 Community Planning and Development

NR Eligibility	Contributing to district
-----------------------	--------------------------

Integrity
Excellent

Survey Report
Dutchtown Survey

Preparer	Survey Date
Historic Preservation Services, LLC	2002 -- 2003

2M. Resource Type	Building
--------------------------	----------

2N. Stories	
Primary Structure	1½
Secondary Structure	

2O. Structural Systems
LB Load Bearing Brick

2P. Wall Materials
30 Brick

2Q. Other Materials

2R. Roof Shapes
GB Gable: Side

2S. Roof Materials
63 Asphalt

2T. Roof Features
DR Dormer: Pediment

2U. Foundation Materials
40 Stone

2V. Porch Type
AW Awning

2W. Plan Code
RC Rectangle

2Z. Sources
1908 Sanborn maps (Volume 8).





150 TO 300
119

D. Address / Location		
4138	Nebraska	Ave.
E. City St. Louis, MO 63118	B. County 191 St. Louis	

2I. Owner's Name and Address (if Different)

A. Historic Name	
C. Other Name(s)	

N. Ownership	Private	<input checked="" type="checkbox"/>	Local	<input type="checkbox"/>	Federal	<input type="checkbox"/>	State	<input type="checkbox"/>	Mix	<input type="checkbox"/>
---------------------	---------	-------------------------------------	-------	--------------------------	---------	--------------------------	-------	--------------------------	-----	--------------------------

P. UTM X and Y Coordinates	740888.190130599	4273630.98251917
-----------------------------------	------------------	------------------

City Parcel Identification Number	262600030	Additional City Identification Number	262600030
--	-----------	--	-----------

2A. Architect / Builder / Designer / Engineer
W. C. Williams (1908)

2B. Architectural Style

2C. Property Type
52 2-Family Flat

2D. Construction Date	c.	1905
2E. Alteration Dates	#Name	2F. Date Rebuilt
		2G. Date Moved
		2H. Demo Date

2J. Historic Function
01 Domestic

2K. Historic Sub-Function
01B Multiple Dwelling

Present Function
01 Domestic
01B Multiple Dwelling

Q. Area(s) of Significance/Contexts
030 Architecture
070 Community Planning and Development

NR Eligibility	Contributing to district
-----------------------	--------------------------

Integrity
Excellent

Survey Report
Dutchtown Survey

Preparer	Survey Date
Historic Preservation Services, LLC	2002 -- 2003

2M. Resource Type	Building
--------------------------	----------

2N. Stories	
Primary Structure	2
Secondary Structure	

2O. Structural Systems
LB Load Bearing Brick

2P. Wall Materials
30 Brick

2Q. Other Materials

2R. Roof Shapes
FT Flat
PR Parapet

2S. Roof Materials
01 None Listed

2T. Roof Features

2U. Foundation Materials
40 Stone

2V. Porch Type
R1 Recessed-1 Story

2W. Plan Code
RC Rectangle

2Z. Sources
1908 Sanborn maps (Volume 8).



D. Address / Location		
4139	Nebraska	Ave.
E. City St. Louis, MO 63118	B. County 191 St. Louis	

2I. Owner's Name and Address (if Different)

A. Historic Name	
C. Other Name(s)	

N. Ownership	Private	<input checked="" type="checkbox"/>	Local	<input type="checkbox"/>	Federal	<input type="checkbox"/>	State	<input type="checkbox"/>	Mix	<input type="checkbox"/>
---------------------	---------	-------------------------------------	-------	--------------------------	---------	--------------------------	-------	--------------------------	-----	--------------------------

P. UTM X and Y Coordinates	740832.191178683	4273638.0531484
-----------------------------------	------------------	-----------------

City Parcel Identification Number	262700230	Additional City Identification Number	262700230
--	-----------	--	-----------

2A. Architect / Builder / Designer / Engineer
B. Hetz (1907)

2B. Architectural Style

2C. Property Type
52 2-Family Flat

2D. Construction Date		1907
2E. Alteration Dates	#Name	2F. Date Rebuilt
		2G. Date Moved
		2H. Demo Date

2J. Historic Function
01 Domestic

2K. Historic Sub-Function
01B Multiple Dwelling

Present Function
01 Domestic
01B Multiple Dwelling

Q. Area(s) of Significance/Contexts
030 Architecture
070 Community Planning and Development

NR Eligibility	Contributing to district
-----------------------	--------------------------

Integrity
Excellent

Survey Report
Dutchtown Survey

Preparer	Survey Date
Historic Preservation Services, LLC	2002 -- 2003

2M. Resource Type	Building
--------------------------	----------

2N. Stories	
Primary Structure	2
Secondary Structure	

2O. Structural Systems
LB Load Bearing Brick

2P. Wall Materials
30 Brick

2Q. Other Materials

2R. Roof Shapes
FT Flat
PR Parapet

2S. Roof Materials
01 None Listed
99 Other: Composition Shingle

2T. Roof Features

2U. Foundation Materials
40 Stone

2V. Porch Type
OB Other Bay: Half-hipped

2W. Plan Code
RC Rectangle

2Z. Sources
1908 Sanborn maps (Volume 8).



D. Address / Location		
4140	Nebraska	Ave.
E. City	St. Louis, MO 63118	B. County 191 St. Louis

2I. Owner's Name and Address (if Different)

A. Historic Name	
C. Other Name(s)	

N. Ownership	Private	<input checked="" type="checkbox"/>	Local	<input type="checkbox"/>	Federal	<input type="checkbox"/>	State	<input type="checkbox"/>	Mix	<input type="checkbox"/>
---------------------	---------	-------------------------------------	-------	--------------------------	---------	--------------------------	-------	--------------------------	-----	--------------------------

P. UTM X and Y Coordinates	740886.721262932	4273619.60061116
-----------------------------------	------------------	------------------

City Parcel Identification Number	262600025	Additional City Identification Number	262600025
--	-----------	--	-----------

2A. Architect / Builder / Designer / Engineer

2B. Architectural Style
43 Second Empire Mansard

2C. Property Type
52 2-Family Flat

2D. Construction Date	c.	2000
2E. Alteration Dates	#Name	2F. Date Rebuilt
		2G. Date Moved
		2H. Demo Date

2J. Historic Function

2K. Historic Sub-Function

Present Function
01 Domestic
01A Single Dwelling

Q. Area(s) of Significance/Contexts
030 Architecture
070 Community Planning and Development

NR Eligibility	Less than 50 years of age
-----------------------	---------------------------

Integrity
Excellent

Survey Report
Dutchtown Survey

Preparer	Survey Date
Historic Preservation Services, LLC	2002 -- 2003

2M. Resource Type	Building
--------------------------	----------

2N. Stories	
Primary Structure	2
Secondary Structure	

2O. Structural Systems
BF Balloon Frame

2P. Wall Materials
30 Brick
21 Weatherboard

2Q. Other Materials

2R. Roof Shapes
FT Flat
PR Parapet
MN Mansard

2S. Roof Materials
01 None Listed
99 Other: Composition Shingle

2T. Roof Features

2U. Foundation Materials
65 Concrete

2V. Porch Type
R1 Recessed-1 Story

2W. Plan Code
RC Rectangle

2Z. Sources
Sanborn maps, plat maps, and building permits.





D. Address / Location		
4143-45	Nebraska	Ave.
E. City St. Louis, MO 63118	B. County	191 St. Louis

2I. Owner's Name and Address (if Different)

A. Historic Name	
C. Other Name(s)	

N. Ownership	Private	<input checked="" type="checkbox"/>	Local	<input type="checkbox"/>	Federal	<input type="checkbox"/>	State	<input type="checkbox"/>	Mix	<input type="checkbox"/>
---------------------	---------	-------------------------------------	-------	--------------------------	---------	--------------------------	-------	--------------------------	-----	--------------------------

P. UTM X and Y Coordinates	740830.613914992	4273626.54498965
-----------------------------------	------------------	------------------

City Parcel Identification Number	262700240	Additional City Identification Number	262700240
--	-----------	--	-----------

2A. Architect / Builder / Designer / Engineer

2B. Architectural Style
61 Prairie School

2C. Property Type
59 Multi-Family Undetermined

2D. Construction Date	c.	1900
------------------------------	----	------

2E. Alteration Dates	#Name	2F. Date Rebuilt	
		2G. Date Moved	
		2H. Demo Date	

2J. Historic Function
01 Domestic

2K. Historic Sub-Function
01B Multiple Dwelling

Present Function
01 Domestic
01B Multiple Dwelling

Q. Area(s) of Significance/Contexts
030 Architecture
070 Community Planning and Development

NR Eligibility	Contributing to district
-----------------------	--------------------------

Integrity
Excellent

Survey Report
Dutchtown Survey

Preparer	Survey Date
Historic Preservation Services, LLC	2002 -- 2003

2M. Resource Type	Building
--------------------------	----------

2N. Stories	
Primary Structure	2½
Secondary Structure	

2O. Structural Systems
LB Load Bearing Brick

2P. Wall Materials
30 Brick

2Q. Other Materials

2R. Roof Shapes
HP Hipped

2S. Roof Materials
99 Other: Composition Shingle

2T. Roof Features
DR Dormer: Half-hipped

2U. Foundation Materials
40 Stone

2V. Porch Type
OH One-Half: Balcony

2W. Plan Code
RC Rectangle

2Z. Sources
Sanborn maps, plat maps, and building permits.





D. Address / Location		
4149	Nebraska	Ave.
E. City	St. Louis, MO 63118	B. County 191 St. Louis

2I. Owner's Name and Address (if Different)

A. Historic Name	
C. Other Name(s)	

N. Ownership	Private	<input checked="" type="checkbox"/>	Local	<input type="checkbox"/>	Federal	<input type="checkbox"/>	State	<input type="checkbox"/>	Mix	<input type="checkbox"/>
---------------------	---------	-------------------------------------	-------	--------------------------	---------	--------------------------	-------	--------------------------	-----	--------------------------

P. UTM X and Y Coordinates	740830.318241087	4273609.22645219
-----------------------------------	------------------	------------------

City Parcel Identification Number	262700250	Additional City Identification Number	262700250
--	-----------	--	-----------

2A. Architect / Builder / Designer / Engineer
Geo. Moeller & Co. (1911)

2B. Architectural Style
43 Second Empire Mansard

2C. Property Type
52 2-Family Flat

2D. Construction Date	1911		
2E. Alteration Dates	#Name	2F. Date Rebuilt	
		2G. Date Moved	
		2H. Demo Date	

2J. Historic Function
01 Domestic

2K. Historic Sub-Function
01B Multiple Dwelling

Present Function
01 Domestic
01B Multiple Dwelling

Q. Area(s) of Significance/Contexts
030 Architecture
070 Community Planning and Development

NR Eligibility	Contributing to district
-----------------------	--------------------------

Integrity
Good to Fair

Survey Report
Dutchtown Survey

Preparer	Survey Date
Historic Preservation Services, LLC	2002 -- 2003

2M. Resource Type	Building
--------------------------	----------

2N. Stories	
Primary Structure	2
Secondary Structure	

2O. Structural Systems
LB Load Bearing Brick

2P. Wall Materials
30 Brick

2Q. Other Materials

2R. Roof Shapes
FT Flat
PR Parapet
MN Mansard

2S. Roof Materials
01 None Listed
99 Other

2T. Roof Features

2U. Foundation Materials
40 Stone

2V. Porch Type
AW Awning

2W. Plan Code
SQ Square

2Z. Sources
Sanborn maps, plat maps, and building permits.

