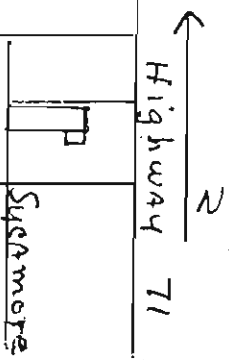


# HISTORIC INVENTORY

1. No. Atchison - 2		4. Present Name(s) The Blacksmith Shop <span style="float:right">77ND 0002</span>		1. No. Atchison 2	
2. County Nodaway		5. Other Name(s) Smith's Shop			2. County Nodaway
3. Location of Negatives Carneal's Office - NWMSU					
6. Specific Location  Sycamore Street in Clearmont		16. Thematic Category Technology (Industry)		4. Present Name(s) The Blacksmith Shop	
7. City or Town If Rural, Township & Vicinity Clearmont Atchison		17. Date(s) or Period 1908			
8. Site Plan with North Arrow 		18. Style or Design Vernacular		5. Other Name(s) Smith's Shop	
		19. Architect or Engineer			
9. Coordinates UTM Lat. Sec. 25 TWP 66 Long. R 37		20. Contractor or Builder Jim Smith			
10. Site I: Building X Structure I: Object I:		21. Original Use, if apparent Blacksmith Shop			
11. On National Register? Yes I: No X		22. Present Use Restored Blacksmith Museum			
12. Is it Eligible? Yes X No I:		23. Ownership Public I: Private X Andy & Lucille Vansickle			
13. Part of Estab. Yes I: Hist. Dist.? No X		24. Owner's Name & Address, if known Mr. & Mrs. Andy Vansickle Clearmont, Missouri 64431			
14. District Potent'l? Yes I: No X		25. Open to Public? Yes X No I:			
15. Name of Established District		26. Local Contact Person or Organization The Vansickle's			
15. Name of Established District		27. Other Surveys in Which Included			
42. Further Description of Important Features Typical 1920 blacksmith shop, at present furnished with many tools of the trade. It has a brick forge as well as three iron forges, anvils, a swage block, horse-shoes, old buggy, line drive shaft, iron cone, and many other items.		28. No. of Stories 1			
		29. Basement? Yes I: No X			
		30. Foundation Material Rock			
		31. Wall Construction Corrugated Metal			
		32. Roof Type & Material Gable, Metal			
		33. No. of Bays Front 3 Side 2			
		34. Wall Treatment Corrugated Metal			
		35. Plan Shape Rectangle			
		36. Changes (Explain in #42) Addition I: Altered I: Moved I:			
		37. Condition Interior Good Exterior Good			
		38. Preservation Underway? Yes X No I:			
		39. Endangered? By What? Yes X No I: Age			
		40. Visible from Public Road? Yes X No I:			
		41. Distance from and Frontage on Road D. 6' F. 40'			
43. History and Significance Is one of two original blacksmith shops built at the turn of the century, a very necessary part of every community. Jim Smith ran the shop until about 1945. Bill Smith's grandmother was a sister of John L. Sullivan, the fighter.					
44. Description of Environment and Outbuildings The shop is located on the street and an alley is on the north side of the building. There is a metal harness shop on the south side of the shop.					
45. Sources of Information 1. Abstract.  2. Personal interview with Harry Smith, Clarinda, Iowa--Son of Jim Smith.		46. Prepared by T. Carneal 47. Organization Nodaway Co. Hist. Soc. 48. Date 10/28/77 49. Revision Date(s)			



# HISTORIC INVENTORY

NOAS001-002

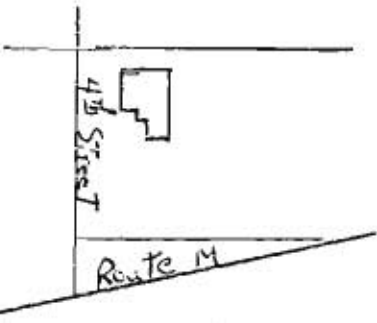
1. No. Atchison - 1		4. Present Name(s) Log Cabin		77 No 0001	
2. County Nodaway		5. Other Name(s) Lost Cabin			
3. Location of Negatives Carnel's Office - NWISU					
6. Specific Location South half of block 6 on Pine Street in Clearmont, MO. Second block south of route C		16. Thematic Category Education (Museum)		28. No. of Stories 1	
7. City or Town If Rural, Township & Vicinity Clearmont Atchison Township		17. Date(s) or Period 1920		29. Basement? Yes <input type="checkbox"/> No <input checked="" type="checkbox"/>	
8. Site Plan with North Arrow Highway C		18. Style or Design Log Cabin		30. Foundation Material Walnut Posts	
		19. Architect or Engineer		31. Wall Construction Walnut Logs	
		20. Contractor or Builder Ray Hopple		32. Roof Type & Material Gable Asphalt Shingles	
		21. Original Use, if apparent Museum		33. No. of Bays Front 5 Side 7	
		22. Present Use Museum		34. Wall Treatment Walnut Log	
		23. Ownership Public <input type="checkbox"/> Private <input checked="" type="checkbox"/> Andy & Lucille Vansickle		35. Plan Shape Rectangle	
		24. Owner's Name & Address, if known Mr. & Mrs. Andy Vansickle Clearmont, Missouri 64431		36. Changes (Explain in #42) Addition <input type="checkbox"/> Altered <input checked="" type="checkbox"/> Moved <input type="checkbox"/>	
9. Coordinates UTM Lat. TWP 66 Sec. 25 Long. R 37		25. Open to Public? Yes <input checked="" type="checkbox"/> No <input type="checkbox"/>		37. Condition Interior Good Exterior Good	
10. Site <input type="checkbox"/> Building <input checked="" type="checkbox"/> Structure <input type="checkbox"/> Object <input type="checkbox"/>		26. Local Contact Person or Organization The Vansickle's		38. Preservation Underway? Yes <input checked="" type="checkbox"/> No <input type="checkbox"/>	
11. On National Register? Yes <input type="checkbox"/> No <input checked="" type="checkbox"/>		27. Other Surveys in Which Included		39. Endangered? By What? Yes <input type="checkbox"/> No <input checked="" type="checkbox"/>	
12. Is Eligible? Yes <input checked="" type="checkbox"/> No <input type="checkbox"/>				40. Visible from Public Road? Yes <input checked="" type="checkbox"/> No <input type="checkbox"/>	
13. Part of Estab. Hist. Dist.? Yes <input type="checkbox"/> No <input checked="" type="checkbox"/>				41. Distance from and Frontage on Road D. 70' F. 20'	
14. District Potent'l? Yes <input type="checkbox"/> No <input checked="" type="checkbox"/>					
15. Name of Established District					
42. Further Description of Important Features The cabin was altered from a large room museum to a two bedroom home. It was built of walnut logs with a rock fireplace in each end of the building. The rocks were collected from all parts of the United States. It has six pane over six pane windows and all walnut woodwork and trim on the inside. The solid walnut front entrance door has a marble plaque engraved with the words "Lost Cabin".					
43. History and Significance The Lost Cabin was built by Bill Linebaugh to house his collection of guns and other interesting artifacts. In 1920, he charged ten cents to go through the museum. It is considered a community landmark.					
44. Description of Environment and Outbuildings Located in a setting of tall trees, walnut and maple.					
45. Sources of Information 1. Abstract. 2. Maryville Daily Forum, 1921.				46. Prepared by T. Carnel	
				47. Organization Nodaway Co. Hist. Soc.	
				48. Date 10/28/77	
				49. Revision Date(s)	





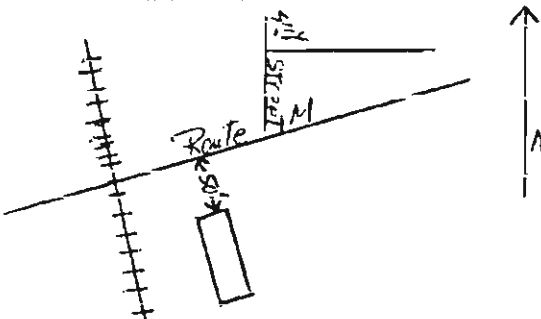
# HISTORIC INVENTORY

77NO 0041

1. No. Grant - 3		4. Present Name(s) Roena Alford--Birthplace of Dr. Charles Dean Humbert		1. No. Grant 3
2. County Nodaway		5. Other Name(s) Dr. Pollard, Charles O. Humbert		
3. Location of Negatives Carneal's Office - NWMSU				
Specific Location 535 Fourth Street		16. Thematic Category Architecture	28. No. of Stories 1	2. County Nodaway
City or Town Barnard		17. Date(s) or Period 1890's	29. Basement? Yes <input checked="" type="checkbox"/> No <input type="checkbox"/>	
If Rural, Township & Vicinity Grant		18. Style or Design Queen Anne	30. Foundation Material Limestone	
Site Plan with North Arrow 		19. Architect or Engineer	31. Wall Construction Frame	4. Present Name(s) Roena Alford--Birthplace of Dr. Charles Dean Humbert
Coordinates Lat. Sec. 14 TWP 62 R 35		20. Contractor or Builder Charles O. Humbert	32. Roof Type & Material Gable, Asphalt Shingle	
Long.		21. Original Use, if apparent Home	33. No. of Bays Front 1 Side 2	
Site: Building <input checked="" type="checkbox"/>		22. Present Use Home	34. Wall Treatment Siding	5. Other Name(s) Dr. Pollard, Charles O. Humbert
Structure: Object <input type="checkbox"/>		23. Ownership Public <input type="checkbox"/> Private <input checked="" type="checkbox"/>	35. Plan Shape Asymmetrical	
1. On National Register? Yes <input type="checkbox"/> No <input checked="" type="checkbox"/>		24. Owner's Name & Address, if known Roena Alford Barnard, Missouri 64423	36. Changes (Explain in #42) Addition <input type="checkbox"/> Altered <input type="checkbox"/> Moved <input type="checkbox"/>	
2. Part of Estab. Hist. Dist.? Yes <input type="checkbox"/> No <input checked="" type="checkbox"/>		25. Open to Public? Yes <input checked="" type="checkbox"/> No <input type="checkbox"/>	37. Condition Interior Excellent Exterior Excellent	6. Other Name(s) Dr. Pollard, Charles O. Humbert
3. District Potential? Yes <input type="checkbox"/> No <input checked="" type="checkbox"/>		26. Local Contact Person or Organization Roena Alford	38. Preservation Underway? Yes <input checked="" type="checkbox"/> No <input type="checkbox"/>	
4. Name of Established District		27. Other Surveys in Which Included	39. Endangered? By What? Yes <input type="checkbox"/> No <input checked="" type="checkbox"/>	
5. Further Description of Important Features		40. Visible from Public Road? Yes <input checked="" type="checkbox"/> No <input type="checkbox"/>		7. Other Name(s) Dr. Pollard, Charles O. Humbert
41. Distance from and Frontage on Road D. 40'		42. History and Significance Birthplace of Dr. Charles Dean Humbert (1897-1960), world famous expert on giantism.		
43. Description of Environment and Outbuildings		44. Sources of Information 1. Centennial History of Barnard.		
45. Prepared by T. Carneal		46. Organization Nodaway Co. Hist. Soc.		8. Other Name(s) Dr. Pollard, Charles O. Humbert
47. Date 10/28/77		48. Revision Date(s)		
49. Date 10/28/77		50. Revision Date(s)		



# HISTORIC INVENTORY

1. No. Grant - 4		4. Present Name(s) Barnard Train Station		77NO0042	
2. County Nodaway		5. Other Name(s)			
3. Location of Negatives Carneal's Office - NWMSU					
6. Specific Location Fourth Street		16. Thematic Category Economics		28. No. of Stories 1	
7. City or Town If Rural, Township & Vicinity Barnard Grant		17. Date(s) or Period April, 1870		29. Basement? Yes <input type="checkbox"/> No <input checked="" type="checkbox"/>	
8. Site Plan with North Arrow 		18. Style or Design		30. Foundation Material Wood Pilings	
9. Coordinates UTM Lat. Sec. 14 TWP 62 R 35		19. Architect or Engineer		31. Wall Construction Frame	
10. Site <input checked="" type="checkbox"/> Building <input checked="" type="checkbox"/> Structure <input type="checkbox"/> Object <input type="checkbox"/>		20. Contractor or Builder (see appendix)		32. Roof Type & Material Gable, Asphalt Shingle	
11. On National Register? Yes <input type="checkbox"/> No <input checked="" type="checkbox"/>		21. Original Use, if apparent Train Station		33. No. of Bays Front 2 Side 1	
12. Is It Eligible? Yes <input type="checkbox"/> No <input checked="" type="checkbox"/>		22. Present Use Abandoned		34. Wall Treatment Siding	
13. Part of Estab. Yes <input type="checkbox"/> Hist. Dist.? No <input checked="" type="checkbox"/>		23. Ownership Public <input type="checkbox"/> Private <input checked="" type="checkbox"/>		35. Plan Shape Rectangular	
14. District Potent'l? Yes <input type="checkbox"/> No <input checked="" type="checkbox"/>		24. Owner's Name & Address, if known Burlington Railroad		36. Changes (Explain in #42) Addition <input checked="" type="checkbox"/> Altered <input type="checkbox"/> Moved <input type="checkbox"/>	
15. Name of Established District		25. Open to Public? Yes <input type="checkbox"/> No <input checked="" type="checkbox"/>		37. Condition Interior Poor Exterior Poor	
2. Further Description of Important Features A dock built on west side is an addition; otherwise, the structure is the same as when erected.		26. Local Contact Person or Organization		38. Preservation Underway? Yes <input type="checkbox"/> No <input checked="" type="checkbox"/>	
43. History and Significance First train station to be built on the first railroad line to serve Nodaway County.		27. Other Surveys in Which Included		39. Endangered? By What? Yes <input checked="" type="checkbox"/> Neglect No <input type="checkbox"/>	
44. Description of Environment and Outbuildings				40. Visible from Public Road? Yes <input checked="" type="checkbox"/> No <input type="checkbox"/>	
45. Sources of Information 1. Centennial History of Barnard. 2. The History of Nodaway County, Missouri. St. Joseph: National Historical Company, 1882. 137		46. Prepared by T. Carneal		41. Distance from and Frontage on Road D. 50'	
		47. Organization Nodaway Co. Hist. Soc.		48. Date 10/28/77	
		49. Revision Date(s)			

No. 4

County Nodaway

Present Name(s) Barnard Train Station

Other Name(s)

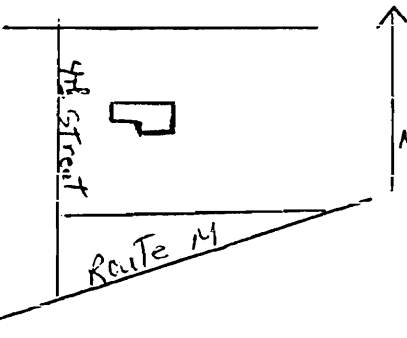

Grant #4  
Appendix #20

John F. Barnard, Superintendent of Construction of the Missouri  
Valley Railroad Company



# HISTORIC INVENTORY

NOF5001-005

1. No. <b>Grant - 6</b>		4. Present Name(s) <b>Brick House</b>		1. No. <b>Grant 6</b>
County <b>Nodaway</b>		5. Other Name(s) <b>77ND 0044</b>		2. County <b>Nodaway</b>
Location of Negatives <b>Carneal's Office - NWMSU</b>				4. Present Name(s) <b>Brick House</b>
Specific Location  <b>517 Fourth Street</b>		16. Thematic Category <b>Architecture</b>	28. No. of Stories <b>1</b>	
		17. Date(s) or Period	29. Basement? <b>Yes <input type="checkbox"/> No <input checked="" type="checkbox"/></b>	
City or Town <b>Barnard</b>		18. Style or Design <b>Vernacular</b>	30. Foundation Material <b>Brick</b>	
If Rural, Township & Vicinity <b>Grant</b>		19. Architect or Engineer	31. Wall Construction <b>Masonry</b>	
Site Plan with North Arrow  		20. Contractor or Builder	32. Roof Type & Material <b>Gable, Asphalt Shingle</b>	
		21. Original Use, if apparent <b>Home</b>	33. No. of Bays <b>Front 2 Side 2</b>	
		22. Present Use <b>Vacant</b>	34. Wall Treatment <b>Brick &amp; Mortar</b>	
		23. Ownership <b>Public <input type="checkbox"/> Private <input checked="" type="checkbox"/></b>	35. Plan Shape <b>"L" Shape</b>	
		24. Owner's Name & Address, if known	36. Changes (Explain in #42) <b>Addition <input type="checkbox"/> Altered <input type="checkbox"/> Moved <input type="checkbox"/></b>	
Coordinates Lat. <b>Sec. 14</b> Long. <b>TWP 62 R 35</b>			37. Condition Interior <b>Fair</b> Exterior <b>Fair</b>	
Site <input type="checkbox"/> Building <input checked="" type="checkbox"/>		25. Open to Public? <b>Yes <input type="checkbox"/> No <input checked="" type="checkbox"/></b>	38. Preservation Underway? <b>Yes <input type="checkbox"/> No <input checked="" type="checkbox"/></b>	
Structure <input type="checkbox"/> Object <input type="checkbox"/>		26. Local Contact Person or Organization	39. Endangered? By What? <b>Yes <input checked="" type="checkbox"/> No <input type="checkbox"/> Neglect</b>	
On National Register? <b>Yes <input type="checkbox"/> No <input checked="" type="checkbox"/></b>	12. Is It Eligible? <b>Yes <input type="checkbox"/> No <input checked="" type="checkbox"/></b>	27. Other Surveys in Which Included	40. Visible from Public Road? <b>Yes <input checked="" type="checkbox"/> No <input type="checkbox"/></b>	
Part of Estab. <b>Yes <input type="checkbox"/> No <input checked="" type="checkbox"/></b>	14. District Potent? <b>Yes <input type="checkbox"/> No <input checked="" type="checkbox"/></b>		41. Distance from and Frontage on Road <b>D. 25'</b>	
Name of Established District				
Further Description of Important Features			5. Other Name(s) 	
History and Significance  <b>Built of bricks made in Barnard.</b>				
Description of Environment and Outbuildings				
Sources of Information  <b>1. Personal Observation.</b>			48. Prepared by <b>T. Carneal</b>	
			47. Organization <b>Nodaway Co. Hist. Soc.</b>	
			48. Date <b>10/28/77</b>	49. Revision Date(s)

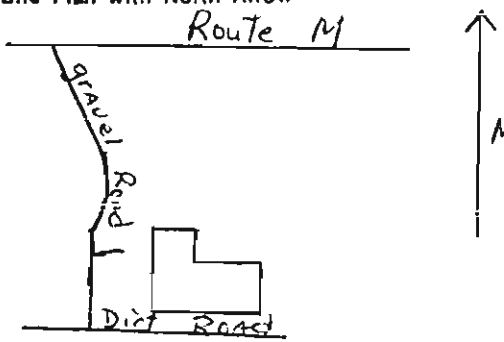





# HISTORIC INVENTORY

100-001-000

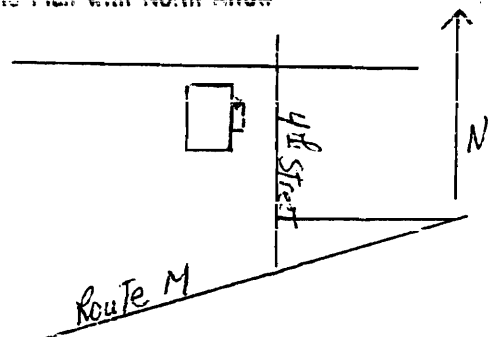

1. No. Grant 2  
2. County Nodaway  
3. Present Name(s) Kathy GoForth Home  
4. Present Address James C. line--Bridges--Thomas A. Brown

1. No. Grant - 2		4. Present Name(s) Kathy GoForth Home <i>77ND 0040</i>	
2. County Nodaway		5. Other Name(s)	
Location of Negatives Carneal's Office - NWMSU		James Cline--Bridges--Thomas A. Brown	
6. Specific Location 1 1/2 mile SE of Barnard		16. Thematic Category Architecture	
City or Town If Rural, Township & Vicinity Barnard Grant		17. Date(s) or Period	
8. Site Plan with North Arrow <i>Route M</i> 		18. Style or Design Greek Revival	
9. Coordinates UTM Lat. NE 1/4 of NW 1/4 of Sec. 26 Long. TWP 62 R 35		19. Architect or Engineer	
11. On National Register? Yes <input type="checkbox"/> No <input checked="" type="checkbox"/>		20. Contractor or Builder Thomas A. Brown	
12. Is it Eligible? Yes <input type="checkbox"/> No <input checked="" type="checkbox"/>		21. Original Use, if apparent Home	
13. Part of Estab. Hist. Dist.? Yes <input type="checkbox"/> No <input checked="" type="checkbox"/>		22. Present Use Home	
14. District Potent? Yes <input type="checkbox"/> No <input checked="" type="checkbox"/>		23. Ownership Public <input type="checkbox"/> Private <input checked="" type="checkbox"/>	
15. Name of Established District		24. Owner's Name & Address, if known James Cline Maryville, Missouri 64468	
25. Open to Public? Yes <input checked="" type="checkbox"/> No <input type="checkbox"/>		26. Local Contact Person or Organization Kathy GoForth--renter	
27. Other Surveys in Which Included		28. No. of Stories 1	
29. Basement? Yes <input type="checkbox"/> No <input checked="" type="checkbox"/>		30. Foundation Material Limestone	
31. Wall Construction Frame		32. Roof Type & Material Gable, Asphalt Shingle	
33. No. of Bays Front 2 Side 3		34. Wall Treatment Siding	
35. Plan Shape "H" Shape		36. Changes (Explain in #42) Addition <input type="checkbox"/> Altered <input checked="" type="checkbox"/> Moved <input type="checkbox"/>	
37. Condition Interior Good Exterior Good		38. Preservation Underway? Yes <input type="checkbox"/> No <input checked="" type="checkbox"/>	
39. Endangered? By What? Yes <input type="checkbox"/> No <input checked="" type="checkbox"/>		40. Visible from Public Road? Yes <input checked="" type="checkbox"/> No <input type="checkbox"/>	
41. Distance from and Frontage on Road D. 130'		42. Further Description of Important Features Room changed slightly when the bathroom was added. 	
43. History and Significance Thomas A. Brown served on the first county court and was the first representative in the state legislature from Nodaway County in 1846. He was re-elected in 1852.			
44. Description of Environment and Outbuildings			
45. Sources of Information 1. The History of Nodaway County, Missouri. St. Joseph: National Historical Company, 1882.		46. Prepared by T. Carneal	
47. Organization Nodaway Co. Hist. Soc.		48. Date 10/28/77	
49. Revision Date(s)			



# HISTORIC INVENTORY


NOA3001-007

1. No. Grant - 7		4. Present Name(s) Gary Hilsabeck House	
2. County Nodaway		5. Other Name(s) Tulloch--Bear	
3. Location of Negatives Carneal's Office - NWMSU			
6. Specific Location  532 Fourth Street		16. Thematic Category Architecture	
		17. Date(s) or Period 1877	
7. City or Town If Rural, Township & Vicinity Barnard Grant		18. Style or Design Vernacular	
8. Site Plan with North Arrow  		19. Architect or Engineer	
		20. Contractor or Builder Jonas B. Thompson	
		21. Original Use, if apparent Home	
		22. Present Use Vacant	
		23. Ownership Public <input type="checkbox"/> Private <input checked="" type="checkbox"/>	
9. Coordinates UTM Lat. Sec. 17 TWP 62 R 35 Long.		24. Owner's Name & Address, if known Gary Hilsabeck Barnard, Missouri 64423	
10. Site <input type="checkbox"/> Building <input checked="" type="checkbox"/> Structure <input type="checkbox"/> Object <input type="checkbox"/>		25. Open to Public? Yes <input checked="" type="checkbox"/> No <input type="checkbox"/>	
11. On National Register? Yes <input type="checkbox"/> No <input checked="" type="checkbox"/>		26. Local Contact Person or Organization Gary Hilsabeck	
12. Is <input type="checkbox"/> Eligible? Yes <input type="checkbox"/> No <input checked="" type="checkbox"/>		27. Other Surveys in Which Included	
13. Part of Estab. Yes <input type="checkbox"/> No <input checked="" type="checkbox"/> Hist. Dist.?		28. No. of Stories 2	
14. District Yes <input type="checkbox"/> No <input checked="" type="checkbox"/> Potent'l?		29. Basement? Yes <input checked="" type="checkbox"/> No <input type="checkbox"/>	
15. Name of Established District		30. Foundation Material Brick	
		31. Wall Construction Frame	
		32. Roof Type & Material Gable, Asphalt Shingle	
		33. No. of Bays Front 3 Side 1	
		34. Wall Treatment Siding	
		35. Plan Shape Rectangular	
		36. Changes (Explain in #42) Addition <input type="checkbox"/> Altered <input checked="" type="checkbox"/> Moved <input type="checkbox"/>	
		37. Condition Interior Poor Exterior Good	
		38. Preservation Underway? Yes <input type="checkbox"/> No <input checked="" type="checkbox"/>	
		39. Endangered? By What? Yes <input checked="" type="checkbox"/> No <input type="checkbox"/> Neglect	
		40. Visible from Public Road? Yes <input checked="" type="checkbox"/> No <input type="checkbox"/>	
		41. Distance from and Frontage on Road D. 20'	
42. Further Description of Important Features  			
43. History and Significance  Dr. Alfred Wesley Bear, the first doctor in Barnard and associated with the Barnard drugstore lived in the house from 1871 to 1921.			
44. Description of Environment and Outbuildings			
45. Sources of Information  1. Personal interview with Mrs. I.E. Tulloch, Maryville, Missouri 64468.		46. Prepared by T. Carneal	
		47. Organization Nodaway Co. Hist. Soc.	
		48. Date 10/28/77	
		49. Revision Care(s)	



# HISTORIC INVENTORY

NOR2001-008

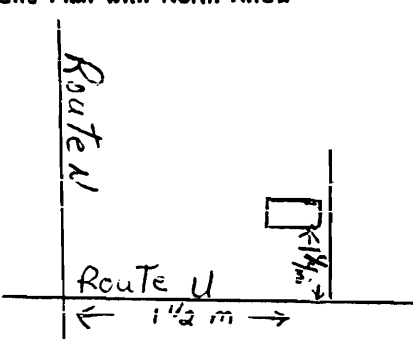

1. No. Grant - 1		4. Present Name(s) Sherman & Dorothy McCord Home 77ND 0039		1. No. Grant 1
2. County Nodaway		5. Other Name(s) Nelson--Breit--Blagg		
3. Location of Negatives Carneal's Office - NWMSU				3. Present Name(s) Sherman & Dorothy McCord Home
4. Specific Location 2 miles SW of Guilford		16. Thematic Category Architecture		
17. Date(s) or Period 1850's-1870's		28. No. of Stories 2		5. Other Name(s) Nelson--Breit--Blagg
18. Style or Design Vernacular		29. Basement? Yes <input type="checkbox"/> No <input checked="" type="checkbox"/>		
19. Architect or Engineer		30. Foundation Material Brick		7. Other Name(s) Nelson--Breit--Blagg
20. Contractor or Builder J. Breit, Jr.		31. Wall Construction Frame		
21. Original Use, if apparent Home		32. Roof Type & Material Gable, Asphalt Shingle		9. Other Name(s) Nelson--Breit--Blagg
22. Present Use Home		33. No. of Bays Front 5 Side 2		
23. Ownership Public <input type="checkbox"/> Private <input checked="" type="checkbox"/>		34. Wall Treatment		11. Other Name(s) Nelson--Breit--Blagg
24. Owner's Name & Address, if known Mr. & Mrs. Sherman McCord Bolckow, Missouri 64427		35. Plan Shape "T" Shape		
25. Open to Public? Yes <input checked="" type="checkbox"/> No <input type="checkbox"/>		36. Changes (Explain in #42) Addition <input checked="" type="checkbox"/> Altered <input type="checkbox"/> Moved <input type="checkbox"/>		13. Other Name(s) Nelson--Breit--Blagg
26. Local Contact Person or Organization Mr. & Mrs. Sherman McCord		37. Condition Interior Excellent Exterior Excellent		
27. Other Surveys in Which Included		38. Preservation Underway? Yes <input checked="" type="checkbox"/> No <input type="checkbox"/>		15. Other Name(s) Nelson--Breit--Blagg
		39. Endangered? By What? Yes <input type="checkbox"/> No <input checked="" type="checkbox"/>		
		40. Visible from Public Road? Yes <input checked="" type="checkbox"/> No <input type="checkbox"/>		17. Other Name(s) Nelson--Breit--Blagg
		41. Distance from and Frontage on Road D. 150'		
42. Further Description of Important Features  The original house is still standing and the two story addition was added in the 1860's or 70's. A garage was added recently. The house has a central open stairway.				19. Other Name(s) Nelson--Breit--Blagg
43. History and Significance  Built by early settlers.				
44. Description of Environment and Outbuildings				20. Other Name(s) Nelson--Breit--Blagg
45. Sources of Information  1. Abstract.		46. Prepared by T. Carneal		
		47. Organization Nodaway Co. Hist. Soc.		21. Other Name(s) Nelson--Breit--Blagg
		48. Date 49. Revision Date(s) 10/28/77		





# HISTORIC INVENTORY

NOAS001-009

1. No. Grant - 5		4. Present Name(s) Old Swinford School		Grant 5
2. County Nodaway		5. Other Name(s) Swinford School		
3. Location of Negatives Carneal's Office - NWMSU				
6. Specific Location  3 miles W of Conception Junction		16. Thematic Category Education		Nodaway
		17. Date(s) or Period 1880's		
7. City or Town If Rural, Township & Vicinity Conception Junction Grant		18. Style or Design Vernacular		
8. Site Plan with North Arrow  		19. Architect or Engineer		Old Swinford School
		20. Contractor or Builder		
		21. Original Use, if apparent School house		
		22. Present Use Vacant		
9. Coordinates UTM Lat. NE 1/4 of SW 1/4 Sec. 14 Long. TWP 63 R 34		23. Ownership Public <input type="checkbox"/> Private <input checked="" type="checkbox"/>		Old Swinford School
10. Site <input type="checkbox"/> Building <input checked="" type="checkbox"/> Structure <input type="checkbox"/> Object <input type="checkbox"/>		24. Owner's Name & Address, if known Harry Jenson Conception Junction, MO 64434		
11. On National Register? Yes <input type="checkbox"/> No <input checked="" type="checkbox"/>		25. Open to Public? Yes <input checked="" type="checkbox"/> No <input type="checkbox"/>		
12. Is it Eligible? Yes <input type="checkbox"/> No <input checked="" type="checkbox"/>		26. Local Contact Person or Organization Harry Jenson		
13. Part of Estab. Yes <input type="checkbox"/> Hist. Dist.? No <input checked="" type="checkbox"/>		27. Other Surveys in Which Included		Swinford School
14. District Potent'l? Yes <input type="checkbox"/> No <input checked="" type="checkbox"/>				
15. Name of Established District				
42. Further Description of Important Features The school originally sat on wooden posts with six windows on the north and south sides. The front entrance hall was added later. When first used in the 1880's, one wall was painted black and used instead of the present slate blackboard.				Swinford School
				
43. History and Significance  One of the original school buildings in Nodaway County.				
44. Description of Environment and Outbuildings				
45. Sources of Information  1. Personal interview with Harry Jenson who attended school in Swinford during the 1890's.				46. Prepared by T. Carneal
				47. Organization Nodaway Co. Hist. Soc.
				48. Date 10/28/77
				49. Revision Date(s)



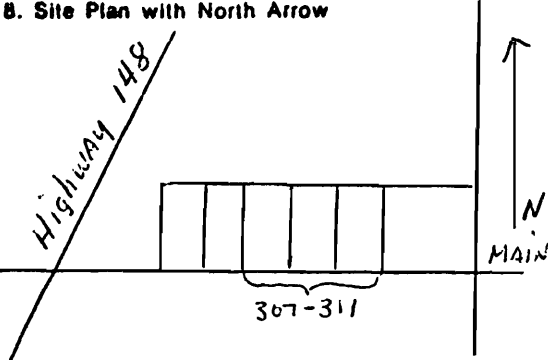
# HISTORIC INVENTORY

NO. 0001-010

1. No. Green - 1		4. Present Name(s) Vacant House	
2. County Nodaway		77NO 0004	
3. Location of Negatives Carneal's Office - NWMSU		5. Other Name(s)	
6. Specific Location  On the east side of Highway 113 in Quitman  City or Town    If Rural, Township & Vicinity Quitman        Green		16. Thematic Category Architecture	
		17. Date(s) or Period 1880's	
8. Site Plan with North Arrow  <div style="text-align: center;"> </div>		18. Style or Design Italianate	
		19. Architect or Engineer	
		20. Contractor or Builder	
		21. Original Use, if apparent Home	
		22. Present Use Vacant	
		23. Ownership Public <input type="checkbox"/> Private <input checked="" type="checkbox"/>	
9. Coordinates        UTM Lat. Sec. 9    TWP 64    R 37 Long.		24. Owner's Name & Address, if known  Unknown	
		25. Open to Public?        Yes <input checked="" type="checkbox"/> No <input type="checkbox"/>	
10. Site Building <input checked="" type="checkbox"/> Structure <input type="checkbox"/> Object <input type="checkbox"/>		26. Local Contact Person or Organization	
		27. Other Surveys in Which Included	
11. C. National Register?    Yes <input type="checkbox"/> No <input checked="" type="checkbox"/>		12. Is it Eligible?    Yes <input type="checkbox"/> No <input checked="" type="checkbox"/>	
13. Part of Estab. Hist. Dist.?    Yes <input type="checkbox"/> No <input checked="" type="checkbox"/>		14. District Potent'l?    Yes <input type="checkbox"/> No <input checked="" type="checkbox"/>	
15. Name of Established District		28. No. of Stories    2	
42. Further Description of Important Features  This home has several elaborate brackets under the eaves. The condition of the home makes it uninhabitable.		29. Basement?    Yes <input checked="" type="checkbox"/> No <input type="checkbox"/>	
		30. Foundation Material Brick	
		31. Wall Construction Frame	
		32. Roof Type & Material Hip, Asphalt Shingle	
		33. No. of Bays    Front 2    Side 2	
		34. Wall Treatment Wood Siding	
		35. Plan Shape    Asymmetrical	
		36. Changes (Explain in #42)    Addition <input type="checkbox"/> Altered <input type="checkbox"/> Moved <input type="checkbox"/>	
		37. Condition    Interior    Poor    Exterior    Poor	
		38. Preservation Underway?    Yes <input type="checkbox"/> No <input checked="" type="checkbox"/>	
		39. Endangered? By What?    Yes <input checked="" type="checkbox"/> No <input type="checkbox"/>	
		40. Visible from Public Road?    Yes <input checked="" type="checkbox"/> No <input type="checkbox"/>	
		41. Distance from and Frontage on Road D. 50'    F. 30'	
43. History and Significance			
44. Description of Environment and Outbuildings  There is a well and root cellar at the rear of this structure.			
45. Sources of Information  1. Personal Observation.		46. Prepared by T. Carneal	
		47. Organization Nodaway Co. Hist. Soc.	
		48. Date    10/28/77	
		49. Revision Date(s)	



# HISTORIC INVENTORY

1. No. Hopkins - 1		4. Present Name(s) The Eldon Young Buildings		1. No. Hopkins 1	
2. County Nodaway		5. Other Name(s) One was an IOOF Lodge Hall			2. County Nodaway
3. Location of Negatives Carneal's Office - NW 1/4 SU					
6. Specific Location  307, 309 and 311 East Main Street in Hopkins		16. Thematic Category Architecture		3. Present Name(s) The Eldon Young Buildings	
		17. Date(s) or Period 1885			
7. City or Town If Rural, Township & Vicinity Hopkins Hopkins		18. Style or Design Italianate		4. Other Name(s) One was an IOOF Lodge House	
8. Site Plan with North Arrow 		19. Architect or Engineer Unknown			
		20. Contractor or Builder Unknown			
		21. Original Use, if apparent (see appendix)			
		22. Present Use Vacant			
9. Coordinates UTM Lat. Sec. 1 TWP 66 R 35 Long.		23. Ownership Public <input type="checkbox"/> Private <input type="checkbox"/>			
		24. Owner's Name & Address, if known Eldon Young Hopkins, Missouri 64461			
10. Site <input type="checkbox"/> Building <input type="checkbox"/> Structure <input type="checkbox"/> Object <input type="checkbox"/>		25. Open to Public? Yes <input type="checkbox"/> No <input type="checkbox"/>			
11. On National Register? Yes <input type="checkbox"/> No <input checked="" type="checkbox"/>		26. Local Contact Person or Organization Eldon Young			
12. Is It Eligible? Yes <input checked="" type="checkbox"/> No <input type="checkbox"/>		27. Other Surveys in Which Included			
13. Part of Estab. Hist. Dist.? Yes <input type="checkbox"/> No <input checked="" type="checkbox"/>		28. No. of Stories 2			
14. District Potent'l? Yes <input checked="" type="checkbox"/> No <input type="checkbox"/>		29. Basement? Yes <input checked="" type="checkbox"/> No <input type="checkbox"/>			
15. Name of Established District		30. Foundation Material			
		31. Wall Construction Masonry			
		32. Roof Type & Material Flat - Tin			
		33. No. of Bays Front 2-3 Side None			
		34. Wall Treatment Brick & Mortar			
		35. Plan Shape Rectangle			
		36. Changes (Explain in #42) Addition <input type="checkbox"/> Altered <input type="checkbox"/> Moved <input type="checkbox"/>			
		37. Condition Interior Unknown Exterior Fair			
		38. Preservation Underway? Yes <input type="checkbox"/> No <input checked="" type="checkbox"/>			
		39. Endangered? By What? Yes <input checked="" type="checkbox"/> No <input type="checkbox"/> Neglect			
		40. Visible from Public Road? Yes <input checked="" type="checkbox"/> No <input type="checkbox"/>			
		41. Distance from and Frontage on Road They sit on the road.			
42. Further Description of Important Features Important features: The first floors are faced with cast iron store fronts and the rectangular columns between each building has some patterning medallion and paneling cast in remnants of ionic capitols. Between these square columns are round decorative cast iron columns, some fluting and diagonal ribbons wrapping is found on the lower portion. Above the columns there is a pressed metal cornice between the first and second floor but (see appendix)				5. Other Name(s) One was an IOOF Lodge House	
43. History and Significance					
44. Description of Environment and Outbuildings					
45. Sources of Information 1. Personal Interview with Eldon Young. 2. Personal Observation.				46. Prepared by T. Carneal	
				47. Organization Nodaway Co. Hist. Soc.	
				48. Date 10/28/77	
				49. Revision Date(s)	



Hopkins #1  
Appendix #21

First floor was commercial. Second floor was lodge or warehouse.

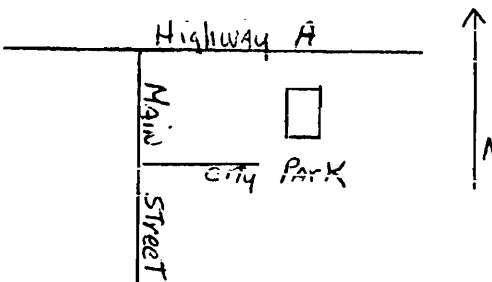

Hopkins #1  
Appendix #42

the remainder has been removed. The separate buildings are defined on the third floor by inseting a three bay panel at each building. Three tall Italianate windows with predominantly semi-circular arches and ornate keystones are within the field of each wall. The lodge hall, however, has a semi-circular arch as does the building on the west. They appear original as all have stone sills with brackets below. Some of these brackets have been removed. All three buildings are capped with ornate press metal and a projecting cornice with tiered brackets. These are in fairly good condition and are being painted.



# HISTORIC INVENTORY

NOA5001-012

1. No. Hughes - 4		4. Present Name(s) Jail		1. No. 4 Hughes	
2. County Nodaway		5. Other Name(s) 77 NO 0008			2. County Nodaway
3. Location of Negatives Carneal's Office - NWMSU					
Specific Location		16. Thematic Category Architecture		4. Present Name(s) Jail	
City or Town If Rural, Township & Vicinity Graham Hughes		17. Date(s) or Period near 1900			
Site Plan with North Arrow		18. Style or Design Vernacular		3. No. of Stories 1	
		19. Architect or Engineer			
Coordinates UTM Lat. Sec. 11 TWP 62 R 37		20. Contractor or Builder		29. Basement? Yes <input type="checkbox"/> No <input checked="" type="checkbox"/>	
10. Site <input type="checkbox"/> Building <input type="checkbox"/> Structure <input checked="" type="checkbox"/> Object <input type="checkbox"/>		21. Original Use, if apparent Jail			
11. On National Register? Yes <input type="checkbox"/> No <input checked="" type="checkbox"/>		22. Present Use Tourist Attraction		30. Foundation Material Brick	
12. Is It Eligible? Yes <input checked="" type="checkbox"/> No <input type="checkbox"/>		23. Ownership Public <input checked="" type="checkbox"/> Private <input type="checkbox"/>			
13. Part of Estab. Hist. Dist.? Yes <input type="checkbox"/> No <input checked="" type="checkbox"/>		24. Owner's Name & Address, if known Graham Community Betterment Graham, Missouri 64455		31. Wall Construction Brick	
14. District Potent'l? Yes <input checked="" type="checkbox"/> No <input type="checkbox"/>		25. Open to Public? Yes <input checked="" type="checkbox"/> No <input type="checkbox"/>			
15. Name of Established District		26. Local Contact Person or Organization Lois Medsker		32. Roof Type & Material Brick	
		27. Other Surveys in Which Included Missouri State Historical Survey			
42. Further Description of Important Features				33. No. of Bays Front Side	
43. History and Significance				34. Wall Treatment Brick	
<p>This jail was built around 1900 and restored in 1965. It is one of the few built in this style in the United States and Missouri.</p>					
44. Description of Environment and Outbuildings				35. Plan Shape Rectangular	
45. Sources of Information		46. Prepared by T. Carneal		36. Changes (Explain in #42) Addition <input type="checkbox"/> Altered <input type="checkbox"/> Moved <input type="checkbox"/>	
1. Personal interview with Lois Medsker.		47. Organization Nodaway Co. Hist. Soc.			
		48. Date 10/28/77		37. Condition Interior Good Exterior Good	
		49. Revision Date(s)			



# HISTORIC INVENTORY

NO. 2001-012

1. No. 3  
Hughes


2. County  
Nodaway

4. Present Name(s)  
Root Cellar

5. Other Name(s)  
Root Cellar

1. No. Hughes - 3	4. Present Name(s) Root Cellar
2. County Nodaway	5. Other Name(s)
3. Location of Negatives Carneal's Office - NWMSU	

5. Specific Location East end of Jackson Street	16. Thematic Category Agriculture	28. No. of Stories
7. City or Town If Rural, Township & Vicinity Graham Hughes	17. Date(s) or Period	29. Basement? Yes <input type="checkbox"/> No <input type="checkbox"/>
8. Site Plan with North Arrow Highway A Main Street City Park X School Jackson Street	18. Style or Design	30. Foundation Material
	19. Architect or Engineer	31. Wall Construction Brick
	20. Contractor or Builder	32. Roof Type & Material
	21. Original Use, if apparent Root Cellar	33. No. of Bays Front Side
	22. Present Use Vacant	34. Wall Treatment Brick
	23. Ownership Public <input checked="" type="checkbox"/> Private <input type="checkbox"/>	35. Plan Shape Rectangular
	24. Owner's Name & Address, if known Graham Historical Society Graham, Missouri 64455	36. Changes (Explain in #42) Addition <input type="checkbox"/> Altered <input type="checkbox"/> Moved <input type="checkbox"/>
9. Coordinates Lat. Sec. 11 TWP 62 R 37 Long.	25. Open to Public? Yes <input checked="" type="checkbox"/> No <input type="checkbox"/>	37. Condition Interior Fair Exterior
10. Site <input type="checkbox"/> Building <input type="checkbox"/> Structure <input checked="" type="checkbox"/> Object <input type="checkbox"/>	26. Local Contact Person or Organization Lois Medsker	38. Preservation Underway? Yes <input type="checkbox"/> No <input checked="" type="checkbox"/>
11. On National Register? Yes <input type="checkbox"/> No <input checked="" type="checkbox"/>	27. Other Surveys in Which Included Mo. State Historical Survey. Natl. Register of Historical Places Inventory--Nomination form 1976	39. Endangered? By What? Yes <input checked="" type="checkbox"/> No <input type="checkbox"/> Elements
12. Is it Eligible? Yes <input checked="" type="checkbox"/> No <input type="checkbox"/>		40. Visible from Public Road? Yes <input checked="" type="checkbox"/> No <input type="checkbox"/>
13. Part of Estab. Hist. Dist.? Yes <input type="checkbox"/> No <input checked="" type="checkbox"/>		41. Distance from and Frontage on Road D. 100'
14. District Potent? Yes <input checked="" type="checkbox"/> No <input type="checkbox"/>		
Name of Established District		

42. Further Description of Important Features An arched ceiling with two arched storage bins built one on each side of main room makes this a unique root cellar.	
--	---

43. History and Significance Typical of root cellars built in this area before the 1900's.
---

44. Description of Environment and Outbuildings
---

45. Sources of Information 1. Personal interview with William Shades, Burlington Junction, Missouri 64428.	46. Prepared by T. Carneal
	47. Organization Nodaway Co. Hist. Soc.
	48. Date 10/28/77
	49. Revision Date(s)





# HISTORIC INVENTORY

NOASCOH-014

1. No. 1  
Hughes

2. County  
Nodaway

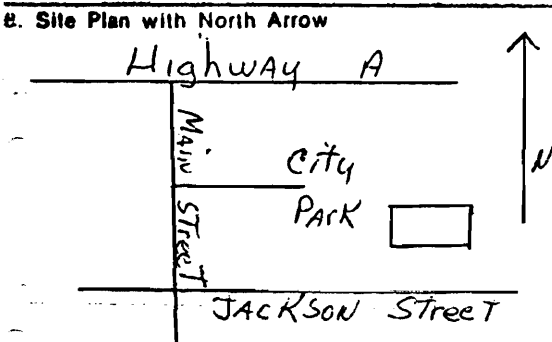
3. Present Name(s)  
Simpson's College

4. Other Name(s)  
Simpson's College--School House

5. Date Listed  
10/28/77

1. No. Hughes - 1	4. Present Name(s) Simpson's College
2. County Nodaway	5. Other Name(s) Simpson's College--School House
3. Location of Negatives Carneal's Office - NWMSU	

6. Specific Location East end of Jackson Street, 515 East Jackson Street	16. Thematic Category Education	28. No. of Stories 1
7. City or Town Graham	17. Date(s) or Period 1843	29. Basement? Yes <input type="checkbox"/> No <input checked="" type="checkbox"/>
8. Site Plan with North Arrow	18. Style or Design Vernacular	30. Foundation Material Stone



9. Coordinates Lat. Sec. 11 TWP 62 R 37	19. Architect or Engineer	31. Wall Construction Frame
10. Site I. Building <input checked="" type="checkbox"/>	20. Contractor or Builder	32. Roof Type & Material Shingle
11. On National Register? Yes <input type="checkbox"/> No <input checked="" type="checkbox"/>	21. Original Use, if apparent School	33. No. of Bays Front 3 Side 2
12. Is It Eligible? Yes <input checked="" type="checkbox"/> No <input type="checkbox"/>	22. Present Use Museum	34. Wall Treatment Siding
13. Part of Estab. Hist. Dist.? Yes <input type="checkbox"/> No <input checked="" type="checkbox"/>	23. Ownership Public <input checked="" type="checkbox"/> Private <input type="checkbox"/>	35. Plan Shape Rectangular
14. District Potent'l? Yes <input checked="" type="checkbox"/> No <input type="checkbox"/>	24. Owner's Name & Address, if known Graham Historical Society Graham, Missouri 64455	36. Changes (Explain in #42) Addition <input type="checkbox"/> Altered <input type="checkbox"/> Moved <input type="checkbox"/>
15. Name of Established District	25. Open to Public? Yes <input checked="" type="checkbox"/> No <input type="checkbox"/>	37. Condition Interior Fair Exterior Fair
	26. Local Contact Person or Organization Lois Mesker	38. Preservation Underway? Yes <input checked="" type="checkbox"/> No <input type="checkbox"/>
	27. Other Surveys in Which Included Mo. State Historical Survey. Natl. Register of Historical Places Inventory--Nomination Form 1976	39. Endangered? By What? Yes <input checked="" type="checkbox"/> No <input type="checkbox"/>
		40. Visible from Public Road? Yes <input checked="" type="checkbox"/> No <input type="checkbox"/>
		41. Distance from and Frontage on Road D. 30' - 40'

42. Further Description of Important Features	43. History and Significance This was the first school in Hughes Township. Graham is the oldest town in the county.
44. Description of Environment and Outbuildings There is a hand dug well, outhouse and root cellar on the property.	45. Sources of Information 1. Abstract. 2. Deed.





**MUSEUM**  
The First School House in Graham  
Built in 1841 by Andrew Brown  
Land and building donated by  
Mrs. Lawrence H. Abbott  
1876

SIMPSON COLLEGE  
515

# HISTORIC INVENTORY

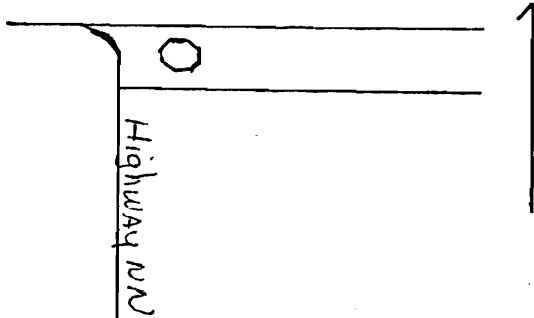

NC115001-015

1. No. Hughes - 2		4. Present Name(s) Home of Opal Talbott		1. No. 2 Hughes
2. County Nodaway		5. Other Name(s) 77 NO 0007		
3. Location of Negatives Carneal's Office - NWMSU				
5. Specific Location  416 Church Street		16. Thematic Category Architecture		2. County Nodaway
17. Date(s) or Period 1872		28. No. of Stories 2½		
18. Style or Design Federal		29. Basement? Yes <input checked="" type="checkbox"/> No <input type="checkbox"/>		
19. Architect or Engineer		30. Foundation Material Stone		3. Present Name(s) Home of Opal Talbott
20. Contractor or Builder		31. Wall Construction Masonry		
21. Original Use, if apparent Hotel		32. Roof Type & Material Gable, Asphalt Shingle		
22. Present Use Home		33. No. of Bays Front 5 Side 3		4. Other Name(s)
23. Ownership Public <input type="checkbox"/> Private <input checked="" type="checkbox"/>		34. Wall Treatment Brick		
24. Owner's Name & Address, if known Opal Talbott Graham, Missouri 64455		35. Plan Shape Rectangular		
25. Open to Public? Yes <input type="checkbox"/> No <input checked="" type="checkbox"/>		36. Changes (Explain in #42) Addition <input type="checkbox"/> Altered <input type="checkbox"/> Moved <input type="checkbox"/>		5. Other Name(s)
26. Local Contact Person or Organization Opal Talbott		37. Condition Interior Good Exterior Good		
27. Other Surveys in Which Included		38. Preservation Underway? Yes <input type="checkbox"/> No <input checked="" type="checkbox"/>		
28. On National Register? Yes <input type="checkbox"/> No <input checked="" type="checkbox"/>		39. Endangered? By What? Yes <input checked="" type="checkbox"/> No <input type="checkbox"/>		6. Other Name(s)
29. Part of Estab. Hist. Dist.? Yes <input type="checkbox"/> No <input checked="" type="checkbox"/>		40. Visible from Public Road? Yes <input checked="" type="checkbox"/> No <input type="checkbox"/>		
30. District Potent'l? Yes <input checked="" type="checkbox"/> No <input type="checkbox"/>		41. Distance from and Frontage on Road D. 25'		
42. Further Description of Important Features  An east porch was added and a bathroom was built on to the back side of the house.				
43. History and Significance				
44. Description of Environment and Outbuildings				
45. Sources of Information  1. Personal interview with Opal Talbott.		46. Prepared by T. Carneal		
		47. Organization Nodaway Co. Hist. Soc		
		48. Date 10/28/77		
		49. Revision Date(s)		



# HISTORIC INVENTORY

NOA5001-016


1. No. Independence - 2		4. Present Name(s) Band Stand		1. No. Ind. 2
2. County Nodaway		5. Other Name(s) TWO CDIO		2. County Nodaway
3. Location of Negatives Carneal's Office - NWMSU				
6. Specific Location  On the east side of highway nn in the city park of Parnell		16. Thematic Category Recreation		4. Present Name(s) Band Stand
		17. Date(s) or Period 1900		
7. City or Town If Rural, Township & Vicinity Parnell Independence		18. Style or Design		3. Other Name(s)
8. Site Plan with North Arrow  		19. Architect or Engineer		
		20. Contractor or Builder		2. County Nodaway
		21. Original Use, if apparent Band Stand		
22. Present Use Band Stand		23. Ownership Public <input checked="" type="checkbox"/> Private <input type="checkbox"/>		4. Present Name(s) Band Stand
24. Owner's Name & Address, if known City of Parnell Parnell, Missouri 64475		25. Open to Public? Yes <input checked="" type="checkbox"/> No <input type="checkbox"/>		
9. Coordinates UTM Lat. Sec. 16 TWP 65 R 33 Long.		26. Local Contact Person or Organization		3. Other Name(s)
10. Site <input type="checkbox"/> Building <input type="checkbox"/> Structure <input checked="" type="checkbox"/> Object <input type="checkbox"/>		27. Other Surveys in Which Included		
11. On National Register? Yes <input type="checkbox"/> No <input checked="" type="checkbox"/>		38. Preservation Underway? Yes <input checked="" type="checkbox"/> No <input type="checkbox"/>		2. County Nodaway
12. Is It Eligible? Yes <input type="checkbox"/> No <input checked="" type="checkbox"/>		39. Endangered? By What? Yes <input type="checkbox"/> No <input checked="" type="checkbox"/>		
13. Part of Estab. Hist. Dist.? Yes <input type="checkbox"/> No <input checked="" type="checkbox"/>		40. Visible from Public Road? Yes <input checked="" type="checkbox"/> No <input type="checkbox"/>		3. Other Name(s)
14. District Potent'l? Yes <input type="checkbox"/> No <input checked="" type="checkbox"/>		41. Distance from and Frontage on Road D. 50'		
15. Name of Established District				3. Other Name(s)
42. Further Description of Important Features				
43. History and Significance  Has been used as a city band stand since 1900.				
44. Description of Environment and Outbuildings				
45. Sources of Information  1. Personal interview with Emily Cowden.		46. Prepared by T. Carneal		
		47. Organization Nodaway Co. Hist. Soc		
		48. Date 10/28/77		
		49. Revision Date(s)		





# HISTORIC INVENTORY

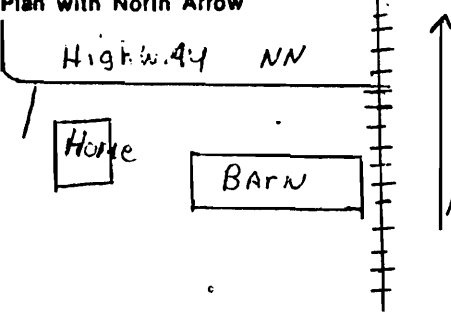
NOASCOO1-017

1. No. Independence - 4		4. Present Name(s) Glazed Hollow Tile Silo		1. No. Ind. 4
2. County Nodaway		5. Other Name(s) 77 No 0012		
3. Location of Negatives Carneal's Office - NIAISU				
6. Specific Location 2 miles north of Parnell on a gravel road. The silo is on the west side of the road.		16. Thematic Category Agriculture		2. County Nodaway
7. City or Town If Rural, Township & Vicinity Independence		17. Date(s) or Period 1915		
8. Site Plan with North Arrow 		18. Style or Design		
9. Coordinates UTM Lat. Sec. 4 TWP 65 R 33 Long.		19. Architect or Engineer Duckey Tile Co.		4. Present Name(s) Glazed Hollow Tile Silo
		20. Contractor or Builder E.H. Jones		
		21. Original Use, if apparent Silo		
10. Site I: Building I: Structure X: Object I:		22. Present Use Silo		5. Other Name(s)
11. On National Register? Yes I: No X:		23. Ownership Public I: Private X:		
12. Is II Eligible? Yes I: No X:		24. Owner's Name & Address, if known Frank & Kathleen Jones Parnell, Missouri 64475		
13. Part of Estab. Hist. Dist.? Yes I: No X:		25. Open to Public? Yes I: No X:		3. Other Name(s)
14. District Potent'l? Yes I: No X:		26. Local Contact Person or Organization		
15. Name of Established District		27. Other Surveys in Which Included		
42. Further Description of Important Features  This silo is 30 feet in diameter and 60 feet high.				3. Other Name(s)
43. History and Significance  This is an example of the type of silos built in the area around 1900.				
44. Description of Environment and Outbuildings				
45. Sources of Information  1. Personal interview with Emily Cowden.		46. Prepared by T. Carneal		
		47. Organization Nodaway Co. Hist. Soc.		
		48. Date 10/28/77		
		49. Revision Date(s)		





# HISTORIC INVENTORY

1. No. Independence - 1		4. Present Name(s) Frank and Kathleen Jones Farm		1. No. Ind. 1
2. County Nodaway		5. Other Name(s) Ben Jones Farm		2. County Nodaway
3. Location of Negatives Carneal's Office - NWISU				4. Present Name(s) Frank and Kathleen Jones Farm
6. Specific Location ¼ mile west of Parnell on highway nn		16. Thematic Category Agriculture	28. No. of Stories 2	5. Other Name(s) Ben Jones Farm
7. City or Town Parnell		17. Date(s) or Period circa 1920	29. Basement? Yes <input type="checkbox"/> No <input checked="" type="checkbox"/>	
8. Site Plan with North Arrow 		18. Style or Design Horse Barn	30. Foundation Material Brick	
9. Coordinates Lat. Sec. 16 TWP 65 R 33		19. Architect or Engineer	31. Wall Construction Brick covered with Framing	
10. Site <input type="checkbox"/> Building <input checked="" type="checkbox"/> Structure <input type="checkbox"/> Object <input type="checkbox"/>		20. Contractor or Builder Jones Family	32. Roof Type & Material (see appendix)	
11. On National Register? Yes <input type="checkbox"/> No <input checked="" type="checkbox"/>		21. Original Use, if apparent Horse Barn	33. No. of Bays Front 2 Side 4	
12. Is it Eligible? Yes <input checked="" type="checkbox"/> No <input type="checkbox"/>		22. Present Use Horse Barn	34. Wall Treatment Vertical Board & Batten	
13. Part of Estab. Hist. Dist.? Yes <input type="checkbox"/> No <input checked="" type="checkbox"/>		23. Ownership Public <input type="checkbox"/> Private <input checked="" type="checkbox"/>	35. Plan Shape Rectangle	
14. District Potent'l? Yes <input type="checkbox"/> No <input checked="" type="checkbox"/>		24. Owner's Name & Address, if known Frank and Kathleen Jones Parnell, Missouri 64475	36. Changes (Explain in #42) Addition <input type="checkbox"/> Altered <input checked="" type="checkbox"/> Moved <input type="checkbox"/>	
15. Name of Established District		25. Open to Public? Yes <input type="checkbox"/> No <input checked="" type="checkbox"/>	37. Condition Interior Excellent Exterior Excellent	
42. Further Description of Important Features The roof has four pointed arch dormers on each side and two sheet metal ventilators on the top. There are five round windows below the eaves. There are two round windows in the end eaves. The dormer windows are divided into three lights by curved muttons. The muttons divide the light into pointed elements to either side of the dormers. There is a door and projection for a hay fork on the west side of the building.		26. Local Contact Person or Organization		38. Preservation Underway? Yes <input checked="" type="checkbox"/> No <input type="checkbox"/>
43. History and Significance		27. Other Surveys in Which Included		39. Endangered? By What? Yes <input type="checkbox"/> No <input checked="" type="checkbox"/>
44. Description of Environment and Outbuildings		40. Visible from Public Road? Yes <input checked="" type="checkbox"/> No <input type="checkbox"/>		46. Prepared by T. Carneal
45. Sources of Information 1. Observation. 2. Personal interview with Nell Cowden.		41. Distance from and Frontage on Road D. 150' F. 60'		
		47. Organization Nodaway Co. Hist. Soc.		
		48. Date 10/28/77		49. Revision Date(s)

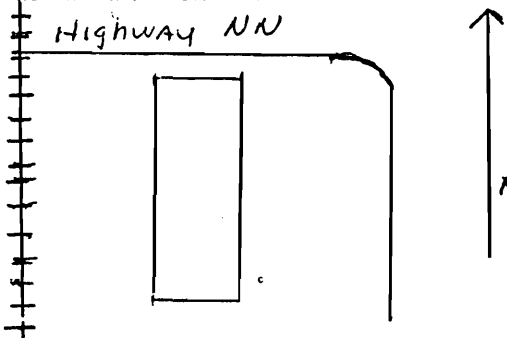
Independence #1  
Appendix #32

Curved Rafter with Asphalt Shingles



# HISTORIC INVENTORY

NOAECOM-19

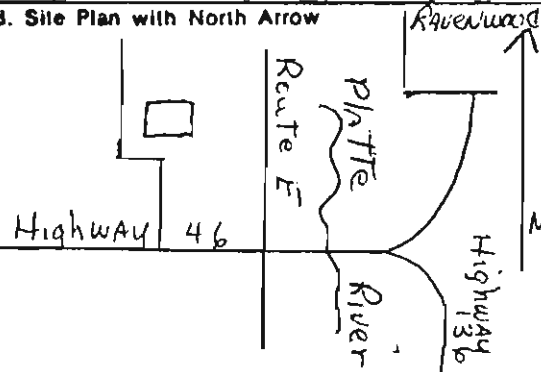

1. No. Independence - 3		4. Present Name(s) Long Branch Bar		77NO 0011	1. No. Ind. 3
2. County Nodaway		5. Other Name(s) Arlington Hotel		2. County Nodaway	
3. Location of Negatives Carneal's Office - NWMSU					
6. Specific Location On south side of highway nm as it passes through Parnell		16. Thematic Category Architecture		28. No. of Stories 2	
7. City or Town Parnell		17. Date(s) or Period 1889		29. Basement? Yes <input checked="" type="checkbox"/> No <input type="checkbox"/>	
		18. Style or Design Vernacular		30. Foundation Material Brick	
8. Site Plan with North Arrow 		19. Architect or Engineer Horace Jones		31. Wall Construction Mortar	
		20. Contractor or Builder		32. Roof Type & Material Flat-tin & Asphalt	
9. Coordinates Lat. Sec. 16 TWP 65 R 33		21. Original Use, if apparent Hotel		33. No. of Bays Front 5 Side 6	
		22. Present Use Bar		34. Wall Treatment Brick & Mortar	
10. Site I: Building <input checked="" type="checkbox"/> Structure I: Object <input type="checkbox"/>		23. Ownership Public <input type="checkbox"/> Private <input checked="" type="checkbox"/>		35. Plan Shape Rectangle	
		24. Owner's Name & Address, if known Mr. & Mrs. Philip Berg Parnell, Missouri 64475		36. Changes (Explain in #42) Addition <input type="checkbox"/> Altered <input type="checkbox"/> Moved <input type="checkbox"/>	
11. On National Register? Yes <input type="checkbox"/> No <input checked="" type="checkbox"/>		25. Open to Public? Yes <input checked="" type="checkbox"/> No <input type="checkbox"/>		37. Condition Interior Poor Exterior Fair	
12. Is it Eligible? Yes <input type="checkbox"/> No <input checked="" type="checkbox"/>		26. Local Contact Person or Organization		38. Preservation Underway? Yes <input type="checkbox"/> No <input checked="" type="checkbox"/>	
13. Part of Estab. Hist. Dist.? Yes <input type="checkbox"/> No <input checked="" type="checkbox"/>		27. Other Surveys in Which Included		39. Endangered? By What? Neglect Yes <input checked="" type="checkbox"/> No <input type="checkbox"/>	
14. District Potent'l? Yes <input type="checkbox"/> No <input checked="" type="checkbox"/>				40. Visible from Public Road? Yes <input checked="" type="checkbox"/> No <input type="checkbox"/>	
15. Name of Established District				41. Distance from and Frontage on Road D. 5'	
42. Further Description of Important Features  The front porch and iron railing have been added.					
43. History and Significance The Hotel was used by the railroad men but it also served as a social gathering spot of the community. At the opening of the Hotel the women of Parnell thought it was such a special occasion they wore formals for the event.					
44. Description of Environment and Outbuildings					
45. Sources of Information 1. Personal interview with Emily Cowden.				46. Prepared by T. Carneal	
				47. Organization Nodaway Co. Hist. Soc.	
				48. Date 10/28/77	
				49. Revision Date(s)	

5. Other Name(s)  
Arlington Hotel



# HISTORIC INVENTORY

NO. 0001-070

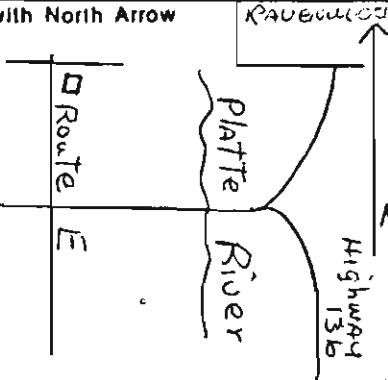

1. No. Jackson - 2		4. Present Name(s) Vacant House		1. No. Jackson 2
2. County Nodaway		5. Other Name(s) 77ND 0013		
3. Location of Negatives Carneal's Office - NEMSU		The Dale Carnegie Home		4. Present Name(s) Vacant House
6. Specific Location 4 miles west of Ravenwood on Highway 46 & 4 miles north on a gravel road		16. Thematic Category Fine Arts & Humanities		
		17. Date(s) or Period		29. Basement? <span style="float:right">Yes <input type="checkbox"/> No <input type="checkbox"/></span>
7. City or Town <input type="checkbox"/> Rural, Township & Vicinity Jackson		18. Style or Design		
		19. Architect or Engineer		31. Wall Construction
8. Site Plan with North Arrow 		20. Contractor or Builder		
		21. Original Use, if apparent Home		33. No. of Bays <span style="float:right">Front <input type="checkbox"/> Side <input type="checkbox"/></span>
9. Coordinates <span style="float:right">UTM</span> Lat. NW SW Sec. 32 Long. TWP 65 R 34		22. Present Use Hay Storage		
		23. Ownership <span style="float:right">Public <input type="checkbox"/> Private <input type="checkbox"/></span>		35. Plan Shape
10. <span style="float:left">Site <input checked="" type="checkbox"/> Building <input type="checkbox"/></span> <span style="float:right">Structure <input type="checkbox"/> Object <input type="checkbox"/></span>		24. Owner's Name & Address, if known		
		25. Open to Public? <span style="float:right">Yes <input type="checkbox"/> No <input type="checkbox"/></span>		37. Condition <span style="float:right">Interior <input type="checkbox"/> Exterior <input type="checkbox"/></span>
11. On National Register? <span style="float:right">Yes <input type="checkbox"/> No <input checked="" type="checkbox"/></span>		26. Local Contact Person or Organization		
		27. Other Surveys in Which Included		39. Endangered? By What? <span style="float:right">Yes <input type="checkbox"/> No <input type="checkbox"/></span>
12. Is it Eligible? <span style="float:right">Yes <input checked="" type="checkbox"/> No <input type="checkbox"/></span>		42. Further Description of Important Features 		
13. Part of Estab. Hist. Dist.? <span style="float:right">Yes <input type="checkbox"/> No <input checked="" type="checkbox"/></span>				
14. District Potent'l? <span style="float:right">Yes <input type="checkbox"/> No <input checked="" type="checkbox"/></span>		43. History and Significance  Dale Carnegie lived in this home as a young man.		
15. Name of Established District				
44. Description of Environment and Outbuildings				
45. Sources of Information 1. Personal Interview: Cecil Lawson 727 W. Cooper Maryville, Missouri 64468				
46. Prepared by T. Carneal				
47. Organization Nodaway Co. Hist. Soc.				
48. Date 10/28/77				
49. Revision Date(s)				





# HISTORIC INVENTORY

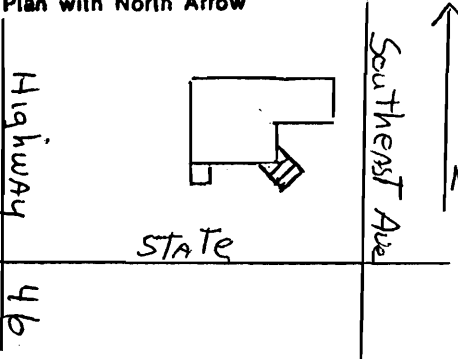
77NO 0014

1. No. Jackson - 3		4. Present Name(s) Pioneer School		1. No. Jackson 3	
2. County Nodaway		5. Other Name(s)			2. County Nodaway
3. Location of Negatives Carneal's Office - NMSU					
6. Specific Location 2 miles west of Ravenwood on Highway 46, then 2 miles north on route E		16. Thematic Category Education		4. Present Name(s) Pioneer School	
7. City or Town If Rural, Township & Vicinity Jackson		17. Date(s) or Period 1880			
8. Site Plan with North Arrow 		18. Style or Design Greek Revival		5. Other Name(s)	
		19. Architect or Engineer			
9. Coordinates UTM Lat. NW Sec. 10 Long. TWP 64 R 34		20. Contractor or Builder			
10. Site Building <input checked="" type="checkbox"/> Structure Object <input type="checkbox"/>		21. Original Use, if apparent School			
11. On National Register? Yes <input type="checkbox"/> No <input checked="" type="checkbox"/>		22. Present Use Vacant			
12. Is It Eligible? Yes <input type="checkbox"/> No <input checked="" type="checkbox"/>		23. Ownership Public <input type="checkbox"/> Private <input checked="" type="checkbox"/>			
13. Part of Estab. Hist. Dist.? Yes <input type="checkbox"/> No <input checked="" type="checkbox"/>		24. Owner's Name & Address, if known			
14. District Potent'l? Yes <input type="checkbox"/> No <input checked="" type="checkbox"/>		25. Open to Public? Yes <input type="checkbox"/> No <input checked="" type="checkbox"/>			
15. Name of Established District		26. Local Contact Person or Organization			
16. Further Description of Important Features		27. Other Surveys in Which Included			
42. History and Significance  A one room school still on its original site.					
43. Description of Environment and Outbuildings					
44. Sources of Information		45. Prepared by T. Carneal			
		46. Organization Nodaway Co. Hist. Soc.			
		47. Date 10/28/77			
		48. Revision Date(s)			



# HISTORIC INVENTORY

NOASCO-022

1. No. Jackson - 4		4. Present Name(s) United Methodist Church <span style="float:right">77 NO 0015</span>		1. No. Jackson 4	
2. County Nodaway		5. Other Name(s)			2. County Nodaway
3. Location of Negatives Carnearl's Office - NWISU					
6. Specific Location  On the northwest corner of State & Southeast Avenue in Ravenwood		16. Thematic Category Architecture or Religion		28. No. of Stories 1	
7. City or Town    If Rural, Township & Vicinity Ravenwood        Jackson		17. Date(s) or Period Circa 1835			29. Basement?    Yes <input checked="" type="checkbox"/> No <input type="checkbox"/>
8. Site Plan with North Arrow 		18. Style or Design Queen Anne		30. Foundation Material (see appendix)	
		19. Architect or Engineer			31. Wall Construction Frame
		20. Contractor or Builder		32. Roof Type & Material (see appendix)	
		21. Original Use, if apparent Church			33. No. of Bays Front                  Side
		22. Present Use Church		34. Wall Treatment Siding	
		23. Ownership                                  Public <input type="checkbox"/> Private <input checked="" type="checkbox"/>			35. Plan Shape "L" Shape
		24. Owner's Name & Address, if known United Methodist Church Ravenwood, Missouri    64479		36. Changes (Explain in #42)    Addition <input type="checkbox"/> Altered <input type="checkbox"/> Moved <input type="checkbox"/>	
9. Coordinates                                  UTM Lat.    Sec. 13    TWP 64    R 34 Long.		25. Open to Public?                                  Yes <input checked="" type="checkbox"/> No <input type="checkbox"/>			37. Condition Interior    Excellent Exterior    Excellent
10.                                  Site <input type="checkbox"/> Building <input checked="" type="checkbox"/> Structure <input type="checkbox"/> Object <input checked="" type="checkbox"/>		26. Local Contact Person or Organization		38. Preservation Underway?    Yes <input checked="" type="checkbox"/> No <input type="checkbox"/>	
11. On National Register?    Yes <input type="checkbox"/> No <input checked="" type="checkbox"/>		27. Other Surveys in Which Included			39. Endangered? By What?    Yes <input type="checkbox"/> No <input checked="" type="checkbox"/>
12. Is It Eligible?    Yes <input checked="" type="checkbox"/> No <input type="checkbox"/>				40. Visible from Public Road?    Yes <input checked="" type="checkbox"/> No <input type="checkbox"/>	
13. Part of Estab. Hist. Dist.?    Yes <input type="checkbox"/> No <input checked="" type="checkbox"/>					41. Distance from and Frontage on Road D. 60'    F. 70'
14. District Potent'l?    Yes <input type="checkbox"/> No <input checked="" type="checkbox"/>				5. Other Name(s)	
15. Name of Established District					42. Further Description of Important Features There has been a vestibule added to the south side basement entrance. The northeast corner has been hand-filled with a lower one story element. In addition, there is patterning, texture work and the gable ends have highly ornate glass, geometric patterns, curvilinear patterns in all windows. Especially noteworthy is the panel tympanum above the double entrance doors. The double entrance doors are paneled and again the curvilinear (see appendix)
43. History and Significance				43. History and Significance	
44. Description of Environment and Outbuildings					44. Description of Environment and Outbuildings
45. Sources of Information  1. Personal Observation.		46. Prepared by T. Carnearl		45. Sources of Information	
		47. Organization Nodaway Co. Hist. Soc.			46. Prepared by
		48. Date    10/23/77		47. Organization	
		49. Revision Date(s)			48. Date
				49. Revision Date(s)	
					49. Revision Date(s)

Jackson #4  
Appendix #30

Brick rebuilt with concrete blocks

Jackson #4  
Appendix #32

There is a tower in the southeast crossing of the roof. The exterior wall treatment is horizontal siding up to the eave line then each gable has a pattern of single central panel with a triangular sunburst pattern to either side and in the upper portion of the gable. The plan is basically a cross shape.

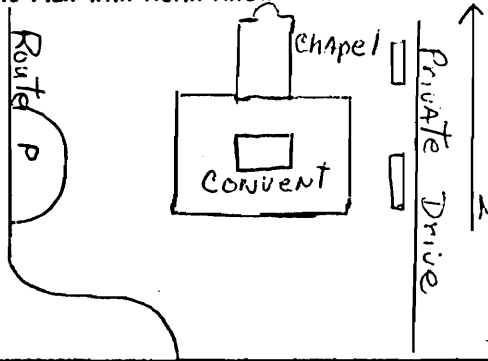
Jackson #4  
Appendix #42

pattern on the glass above. Vertically the tower consists of three elements. There is a rectangle below, a second rectangular element above which is primarily open. Three bay windows dominate the building. There is a large central Gothic and two small Gothic style windows, with an octagonal element above them with a very steep flesh. The concrete entrance stairs which open to the southeast appear to be an alteration. One particular noteworthy detail in the pointed Gothic style windows is an embellished and very precise projecting molding emphasizing the pointed head of these windows. The central window in the rear of the nave is larger than the two on either side. It has a border which is defined by a curvilinear organic form in a symmetrical pattern. They are topped by fleur-de-lis and the lower portion of the window has some organic form scroll-work topped by a palmette and there is a ribboned loop inside this pattern. Directly above this window is a fish scale shingle pattern. There is a small rose window of stained glass in the upper portion of the eave. The original foundation of the church was brick but has been repaired with cement block.



# HISTORIC INVENTORY

NOAS001-023

1. No. Jefferson - 1		4. Present Name(s) Benedictine Convent of Perpetual Adoration	
2. County Nodaway		5. Other Name(s)	
3. Location of Negatives Carneal's Office - NWISU			
6. Specific Location ½ mile south of Clyde, on Route P		16. Thematic Category Educational - Religious	
7. City or Town If Rural, Township & Vicinity Clyde Jefferson		17. Date(s) or Period 1882-1911	
8. Site Plan with North Arrow 		18. Style or Design Romanesque	
9. Coordinates UTM Lat. Sec. 18 TWP 63 R 33		19. Architect or Engineer Rev. Lucas-Etlin, O.S.B.	
10. Site I: Building <input checked="" type="checkbox"/> Structure I: Object <input type="checkbox"/>		20. Contractor or Builder Rev. Lucas-Etlin, O.S.B. & local workmen	
11. On National Register? Yes <input type="checkbox"/> No <input checked="" type="checkbox"/>		21. Original Use, if apparent Part of an Academy & Chapel for worship	
12. Is Eligible? Yes <input checked="" type="checkbox"/> No <input type="checkbox"/>		22. Present Use Academy closed; Convent & chapel as original use	
13. Part of Estab. Hist. Dist.? Yes <input type="checkbox"/> No <input checked="" type="checkbox"/>		23. Ownership Public <input type="checkbox"/> Private <input checked="" type="checkbox"/>	
14. District Potent? Yes <input checked="" type="checkbox"/> No <input type="checkbox"/>		24. Owner's Name & Address, if known Benedictine Sisters of Perpetual Adoration Clyde, Missouri 64432	
15. Name of Established District		25. Open to Chapel & Reception Public? rooms in Convent Yes <input type="checkbox"/> No <input checked="" type="checkbox"/>	
42. Further Description of Important Features Founded in 1874 by group of religious women from Switzerland who first settled in Maryville and then moved to Conception and Clyde in 1876. The first buildings were erected at Clyde and occupied in April, 1882. Chapel of Bedford Stone erected and cornerstone layed in 1901, consecrated in 1911.		26. Local Contact Person or Organization Sister Superior, Marietta Crahan	
43. History and Significance The Sisters serve the Church and their local community by dedicating their lives to unceasing prayer in the name of and for the intentions of all people. In the beginning of the 20th century, the Sisters were involved in teaching in district schools, from which they later withdrew when teachers were available. The Sisters (see appendix)		27. Other Surveys in Which Included	
44. Description of Environment and Outbuildings There are several dairy barns, sheep and hog houses, plus the heating plant, laundry rooms and tool shops.		28. No. of Stories 3	
45. Sources of Information 1. Motherhouse of the Benedictine Sisters of Perpetual Adoration 8300 Morganford Road, St. Louis, Missouri 63123 2. Archival Material: Congregation at Clyde, Missouri 3. Archival Material: Conception Abbey, Conception, Missouri		29. Basement? Yes <input checked="" type="checkbox"/> No <input type="checkbox"/>	
		30. Foundation Material Steel Reinforced Concrete	
		31. Wall Construction Masonry	
		32. Roof Type & Material (see appendix)	
		33. No. of Bays Front Side	
		34. Wall Treatment Bedford Brick, Stone & Mortar	
		35. Plan Shape Quadrangle	
		36. Changes (Explain in #42) Addition: Altered: Moved:	
		37. Condition Interior: Excellent Exterior: Excellent	
		38. Preservation Underway? Yes <input checked="" type="checkbox"/> No <input type="checkbox"/>	
		39. Endangered? By What? Yes <input type="checkbox"/> No <input checked="" type="checkbox"/>	
		40. Visible from Public Road? Yes <input checked="" type="checkbox"/> No <input type="checkbox"/>	
		41. Distance from and Frontage on Road D. 300'	
		46. Prepared by T. Carneal	
		47. Organization Nodaway Co. Hist. Soc.	
		48. Date 10/28/77 49. Revision Date(s)	

1. No. Jefferson  
2. County Nodaway  
4. Present Name(s) Benedictine Convent of Perpetual Adoration  
5. Other Name(s)



Jefferson #1  
Appendix #32

Special heavy tin-linked and asphalt

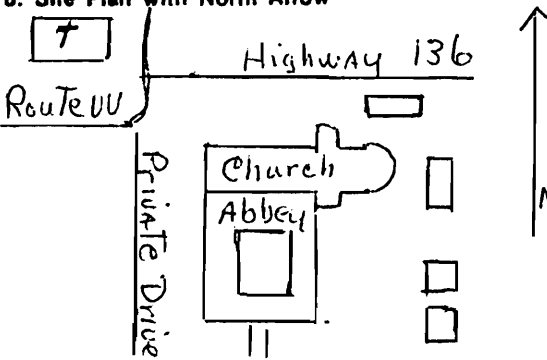

Jefferson #1  
Appendix #43

did printing and published their own magazine.



# HISTORIC INVENTORY

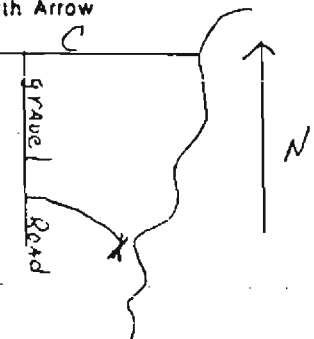
NOASCC - 024

1. No. Jefferson - 2		4. Present Name(s) Conception Abbey		77NO 0017	1. No. Jefferson 2
2. County Nodaway		5. Other Name(s)		2. County Nodaway	
3. Location of Negatives Carneal's Office - WASH					
6. Specific Location At the intersection of Highway 136 and vv.		16. Thematic Category Society		28. No. of Stories 3	
7. City or Town If Rural, Township & Vicinity Conception Jefferson		17. Date(s) or Period 1831		29. Basement? Yes <input checked="" type="checkbox"/> No <input type="checkbox"/>	
8. Site Plan with North Arrow 		18. Style or Design Romanesque		30. Foundation Material Stone	
		19. Architect or Engineer Brother Adrian Wewer O.F.M.		31. Wall Construction Masonry	
		20. Contractor or Builder Brother Adrian & Local Workmen		32. Roof Type & Material Asphalt Shingle	
		21. Original Use, if apparent Church and Seminary		33. No. of Bays Front Side	
		22. Present Use Church and Seminary		34. Wall Treatment Brick & Mortar	
		23. Ownership Public <input type="checkbox"/> Private <input checked="" type="checkbox"/>		35. Plan Shape Quadrangle	
9. Coordinates UTM Lat. Sec. 25 TWP 63 R 34		24. Owner's Name & Address, if known Conception Abbey Conception, Missouri 64434		36. Changes (Explain in #42) Addition <input checked="" type="checkbox"/> Altered <input checked="" type="checkbox"/> Moved <input type="checkbox"/>	
10. Site <input checked="" type="checkbox"/> Building <input checked="" type="checkbox"/> Structure <input type="checkbox"/> Object <input type="checkbox"/>		25. Open to Public? Yes <input checked="" type="checkbox"/> No <input type="checkbox"/>		37. Condition Interior Good Exterior Excellent	
11. On National Register? Yes <input type="checkbox"/> No <input checked="" type="checkbox"/>		26. Local Contact Person or Organization Abbot Anselm Coppenersmith		38. Preservation Underway? Yes <input checked="" type="checkbox"/> No <input type="checkbox"/>	
12. Is it Eligible? Yes <input checked="" type="checkbox"/> No <input type="checkbox"/>		27. Other Surveys in Which Included		39. Endangered? By What? Yes <input checked="" type="checkbox"/> No <input type="checkbox"/>	
13. Part of Estab. Hist. Dist.? Yes <input type="checkbox"/> No <input checked="" type="checkbox"/>				40. Visible from Public Road? Yes <input checked="" type="checkbox"/> No <input type="checkbox"/>	
14. District Potent'l? Yes <input checked="" type="checkbox"/> No <input type="checkbox"/>				41. Distance from and Frontage on Road D. 1/4 m. south	
15. Name of Established District					
42. Further Description of Important Features The original painting on the inside of the church was re-painted in the Beuronese style in 1893. The twin towers were added about 1895. There is a rose stained glass window decorating the nave.					
43. History and Significance Conception Abbey was established by the Engelberg Abbey in 1873 and raised to independent status in 1831. The monastery has served the area as parish church, seminary, college and now a printery house.					
44. Description of Environment and Outbuildings There are ten other buildings other than the church and monastery. They house the seminary, gym and farm buildings. There is a cemetery and chapel near the Abbey.					
45. Sources of Information 1. Archives - Conception Abbey, Conception, Missouri. 2. Conception Abbey; Centennial Photo Albums, Vols. I, II, III, IV. Conception Printery House, 1973.				46. Prepared by T. Carneal	
				47. Organization Nodaway Co. Hist. Soc.	
				48. Date 10/28/77	
				49. Revision Date(s)	



# HISTORIC INVENTORY


NOAS001-025

1. No. Lincoln - 5		4. Present Name(s) Burnett Water Dam		Lincoln 5
2. County Nodaway		5. Other Name(s) Bradley Coal Mine		
3. Location of Negatives Carneal's Office - NWMSU				
6. Specific Location 2 miles west of Clearmont on Highway C. Then 2.7 miles south on a gravel road.		16. Thematic Category Agriculture		Nodaway
7. City or Town if Rural, Township & Vicinity Lincoln		17. Date(s) or Period 1850's		
8. Site Plan with North Arrow 		18. Style or Design		
9. Coordinates LTM Lat. Sec. 5 TWP 65 R 37 Long.		19. Architect or Engineer		Burnett Water Dam
10. Site # Building #		20. Contractor or Builder		
11. On National Register? Yes <input type="checkbox"/> No <input checked="" type="checkbox"/>		21. Original Use, if apparent		
12. Is it Eligible? Yes <input type="checkbox"/> No <input checked="" type="checkbox"/>		22. Present Use		Bradley Coal Mine
13. Part of Estab. Hist. Dist.? Yes <input type="checkbox"/> No <input checked="" type="checkbox"/>		23. Ownership Public <input type="checkbox"/> Private <input type="checkbox"/>		
14. District Potent'l? Yes <input type="checkbox"/> No <input checked="" type="checkbox"/>		24. Owner's Name & Address, if known Nadeen Hanson Mason City, Iowa 50401		
15. Name of Established District		25. Open to Public? Yes <input type="checkbox"/> No <input type="checkbox"/>		
42. Further Description of Important Features  The land in this area is rough and covered with timber. The mine and dam are near one another.		26. Local Contact Person or Organization		
43. History and Significance  The Burnett dam was used to run a water wheel which ran two burrs. There was enough water to run the mill year round.		27. Other Surveys in Which Included		
44. Description of Environment and Outbuildings		28. No. of Stories		
45. Sources of Information  1. Personal interview with Stephen LaMar.		29. Basement? Yes <input type="checkbox"/> No <input type="checkbox"/>		
		30. Foundation Material		
		31. Wall Construction		
		32. Roof Type & Material		
		33. No. of Bays Front Side		
		34. Wall Treatment		
		35. Plan Shape		
		36. Changes (Explain in #42) Addition <input type="checkbox"/> Altered <input type="checkbox"/> Moved <input type="checkbox"/>		
		37. Condition Interior <input type="checkbox"/> Exterior <input type="checkbox"/>		
		38. Preservation Underway? Yes <input type="checkbox"/> No <input type="checkbox"/>		
		39. Endangered? By What? Yes <input type="checkbox"/> No <input type="checkbox"/>		
		40. Visible from Public Road? Yes <input type="checkbox"/> No <input type="checkbox"/>		
		41. Distance from and Frontage on Road		
		46. Prepared by T. Carneal		
		47. Organization Nodaway Co. Hist. Soc.		
		48. Date 10/28/71		
		49. Revision Date(s)		



# HISTORIC INVENTORY

NORCOO1-026

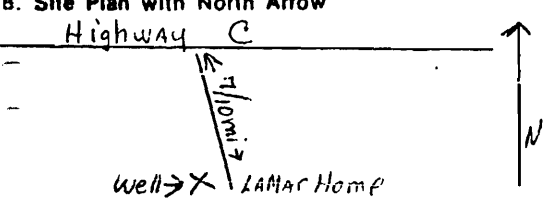
1. No. <b>Lincoln - 3</b>		4. Present Name(s) <b>Dawson Town Site</b>		Lincoln 3	
2. County <b>Nodaway</b>		5. Other Name(s) <b>Dawsonville</b>			Nodaway
3. Location of Negatives <b>Carneal's Office - NWMSU</b>					
6. Specific Location  <b>1 mile west &amp; 1½ mile north of Burlington Junction</b> <b>City or Town    II Rural, Township &amp; Vicinity</b> <b>Lincoln</b>		16. Thematic Category <b>Urban Design</b>		Dawson Town Site	
7. Site Plan with North Arrow <b>Highway C</b> 		17. Date(s) or Period <b>1870</b>			
8. Coordinates <b>UTM</b> Lat. <b>SW¼ Sec. 5 TWP 65</b> Long. <b>R 37</b>		18. Style or Design		Dawsonville	
9. Site Building I I Structure I I Object I I		19. Architect or Engineer			
10. On National Register? Yes I I No X		20. Contractor or Builder		Dawsonville	
11. Is It Eligible? Yes I I No X		21. Original Use, if apparent			
12. Part of Estab. Hist. Dist.? Yes I I No X		22. Present Use		Dawsonville	
13. District Potent'l? Yes I I No X		23. Ownership    Public I I Private I I			
14. Name of Established District		24. Owner's Name & Address, if known		Dawsonville	
15. Further Description of Important Features		25. Open to Public? Yes I I No I I			
16. History and Significance  <b>Dawson served as a post office for the area. It had a stockyards for shipping livestock on the Wabash Railroad.</b>		26. Local Contact Person or Organization		Dawsonville	
17. Description of Environment and Outbuildings  <b>There are three vacant homes in the area. All other buildings have been demolished.</b>		27. Other Surveys in Which Included			
18. Sources of Information  <b>1. The History of Nodaway County, Missouri. St. Joseph: National Historical Company, 1882.</b>		28. No. of Stories		Dawsonville	
19. Prepared by <b>T. Carneal</b>		29. Basement? Yes I I No I I			
20. Organization <b>Nodaway Co. Hist. Soc.</b>		30. Foundation Material		Dawsonville	
21. Date    22. Revision Date(s) <b>10/28/77</b>		31. Wall Construction			
		32. Roof Type & Material		Dawsonville	
		33. No. of Bays    Front    Side			
		34. Wall Treatment		Dawsonville	
		35. Plan Shape			
		36. Changes (Explain in #42)    Addition I I Altered I I Moved I I		Dawsonville	
		37. Condition    Interior    Exterior			
		38. Preservation Underway? Yes I I No I I		Dawsonville	
		39. Endangered? By What? Yes I I No I I			
		40. Visible from Public Road? Yes I I No I I		Dawsonville	
		41. Distance from and Frontage on Road			
		42. Further Description of Important Features		Dawsonville	
		43. History and Significance			
		44. Description of Environment and Outbuildings		Dawsonville	
		45. Sources of Information			
		46. Prepared by		Dawsonville	
		47. Organization			
		48. Date    49. Revision Date(s)		Dawsonville	
		10/28/77			





# HISTORIC INVENTORY

NOAS001-027

No. <b>Lincoln - 6</b>		4. Present Name(s) <b>Hand Dug Well</b>		No Lincoln 6 2 County Nodaway Hand Dug Well
County <b>Nodaway</b>		5. Other Name(s)		
3. Location of Negatives <b>Carneal's Office - NWMSU</b>				
6. Specific Location  <b>3.5 miles east of Elmo, then 7/10 mile south of Highway C</b> City or Town <b>Lincoln</b> If Rural, Township & Vicinity Site Plan with North Arrow 		16. Thematic Category <b>Agriculture</b>		28. No. of Stories
		17. Date(s) or Period <b>1875</b>		29. Basement? <b>Yes</b> <input type="checkbox"/> <b>No</b> <input checked="" type="checkbox"/>
		18. Style or Design		30. Foundation Material
		19. Architect or Engineer		31. Wall Construction
		20. Contractor or Builder <b>R.T. LaMar</b>		32. Roof Type & Material
		21. Original Use, if apparent		33. No. of Bays Front <b>Side</b>
		22. Present Use		34. Wall Treatment
		23. Ownership Public <input type="checkbox"/> Private <input checked="" type="checkbox"/>		35. Plan Shape
		24. Owner's Name & Address, if known <b>Stephen LaMar/ R.R. #2 Burlington Junction, MO 64428</b>		36. Changes (Explain in #42) Addition <input type="checkbox"/> Altered <input type="checkbox"/> Moved <input type="checkbox"/>
9. Coordinates <b>UTM</b> Lat. <b>SW Sec. 27 TWP 66</b> Long. <b>R 37</b>		25. Open to Public? <b>Yes</b> <input type="checkbox"/> <b>No</b> <input checked="" type="checkbox"/>		37. Condition Interior <b>Exterior</b>
10. Site <input type="checkbox"/> Building <input type="checkbox"/> Structure <input checked="" type="checkbox"/> Object <input type="checkbox"/>		26. Local Contact Person or Organization		38. Preservation Underway? <b>Yes</b> <input type="checkbox"/> <b>No</b> <input checked="" type="checkbox"/>
11. On National Register? <b>Yes</b> <input type="checkbox"/> <b>No</b> <input checked="" type="checkbox"/>	12. Is It Eligible? <b>Yes</b> <input type="checkbox"/> <b>No</b> <input checked="" type="checkbox"/>	27. Other Surveys in Which Included		39. Endangered? By What? <b>Yes</b> <input type="checkbox"/> <b>No</b> <input checked="" type="checkbox"/>
13. Part of Estab. Hist. Dist.? <b>Yes</b> <input type="checkbox"/> <b>No</b> <input checked="" type="checkbox"/>	14. District Potent'l? <b>Yes</b> <input type="checkbox"/> <b>No</b> <input checked="" type="checkbox"/>			40. Visible from Public Road? <b>Yes</b> <input type="checkbox"/> <b>No</b> <input checked="" type="checkbox"/>
15. Name of Established District				41. Distance from and Frontage on Road <b>D. 210'</b>
42. Further Description of Important Features  <b>This well is lined with rocks that were placed in position by hand.</b>				
43. History and Significance  <b>The well was first used by the LaMar family to supply water for the Drovers and their cattle on the way to the St. Joseph market. It now supplies the LaMar family home with water.</b>				
44. Description of Environment and Outbuildings				
45. Sources of Information  <b>1. Personal interview with Stephen LaMar.</b>			46. Prepared by <b>T. Carneal</b>	
			47. Organization <b>Nodaway Co. Hist. Soc.</b>	
			48. Date <b>10/28/77</b>	49. Revision Date(s)



# HISTORIC INVENTORY

NOA5001-029

Lincoln 8

Nodaway

LaMar Station

Possum Walk

1. No. Lincoln - 8		4. Present Name(s) LaMar Station	
2. County Nodaway		5. Other Name(s) Possum Walk	
3. Location of Negatives Carneal's Office - NWMSU			
6. Specific Location First gravel road west of the Nodaway River on Highway C City or Town    If Rural, Township & Vicinity Lincoln		16. Thematic Category Urban Design	
7. Site Plan with North Arrow Highway C Gravel Road N LaMar Station Possum Walk		17. Date(s) or Period 1870-1880	
8. Coordinates Lat. SE Sec. 28    TWP 66 Long. R 37		18. Style or Design	
9. Site Building <input checked="" type="checkbox"/> Structure <input type="checkbox"/> Object <input type="checkbox"/>		19. Architect or Engineer	
10. On National Register? Yes <input type="checkbox"/> No <input checked="" type="checkbox"/>		20. Contractor or Builder R.T. LaMar	
11. Is it Eligible? Yes <input checked="" type="checkbox"/> No <input type="checkbox"/>		21. Original Use, if apparent Town	
12. Part of Estab. Yes <input type="checkbox"/> No <input checked="" type="checkbox"/>		22. Present Use Homes	
13. Hist. Dist.? Yes <input type="checkbox"/> No <input checked="" type="checkbox"/>		23. Ownership Public <input type="checkbox"/> Private <input checked="" type="checkbox"/>	
14. District Potent'l? Yes <input checked="" type="checkbox"/> No <input type="checkbox"/>		24. Owner's Name & Address, if known Stephen LaMar/ R.R. #2 Burlington Junction, MO 64428	
15. Name of Established District		25. Open to Public? Yes <input checked="" type="checkbox"/> No <input type="checkbox"/>	
16. Further Description of Important Features		26. Local Contact Person or Organization	
17. History and Significance This was a early town and post office in Lincoln Township.		27. Other Surveys in Which Included	
18. Description of Environment and Outbuildings There are four homes in various styles and preservation in the area.		28. No. of Stories	
19. Sources of Information 1. The History of Nodaway County, Missouri. St. Joseph: National Historical Company, 1882.		29. Basement? Yes <input type="checkbox"/> No <input type="checkbox"/>	
		30. Foundation Material	
		31. Wall Construction	
		32. Roof Type & Material	
		33. No. of Bays Front    Side	
		34. Wall Treatment	
		35. Plan Shape	
		36. Changes (Explain in #42) Addition <input type="checkbox"/> Alterd <input type="checkbox"/> Moved <input type="checkbox"/>	
		37. Condition Interior    Exterior	
		38. Preservation Underway? Yes <input type="checkbox"/> No <input type="checkbox"/>	
		39. Endangered? By What? Yes <input type="checkbox"/> No <input type="checkbox"/>	
		40. Visible from Public Road? Yes <input type="checkbox"/> No <input type="checkbox"/>	
		41. Distance from and Frontage on Road	
		42. Prepared by T. Carneal	
		43. Organization Nodaway Co. Hist. Soc.	
		44. Date 10/28/77	
		45. Revision Date(s)	



# HISTORIC INVENTORY

NOAS001-029

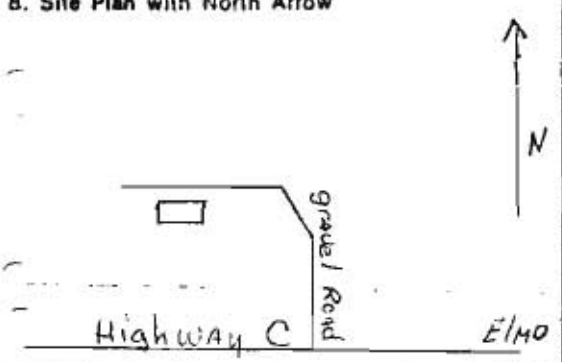
Lincoln 7

Nodaway

4. Present Name(s)

North Grove Church

5. Other Name(s)

1. No. Lincoln - 7		4. Present Name(s) North Grove Church 77ND 0026	
2. County Nodaway		5. Other Name(s)	
3. Location of Negatives Carneal's Office - NIVMSU			
6. Specific Location Take Highway C west from Elmo to first gravel road. Then north for 3.5 miles to site		16. Thematic Category	
7. City or Town If Rural, Township & Vicinity Lincoln		17. Date(s) or Period	
8. Site Plan with North Arrow 		18. Style or Design	
9. Coordinates UTM Lat. NW 1/4 Sec. 13 TWP 66 R 38 Long.		19. Architect or Engineer	
10. Site I: Building <input checked="" type="checkbox"/> Structure I: Object <input type="checkbox"/>		20. Contractor or Builder	
11. On National Register? Yes <input type="checkbox"/> No <input checked="" type="checkbox"/>		21. Original Use, if apparent Church	
12. Is It Eligible? Yes <input checked="" type="checkbox"/> No <input type="checkbox"/>		22. Present Use Hay Storage	
13. Part of Estab. Hist. Dist.? Yes <input type="checkbox"/> No <input checked="" type="checkbox"/>		23. Ownership Public <input type="checkbox"/> Private <input type="checkbox"/>	
14. District Potent'l? Yes <input type="checkbox"/> No <input checked="" type="checkbox"/>		24. Owner's Name & Address, if known Unknown	
15. Name of Established District		25. Open to Public? Yes <input type="checkbox"/> No <input type="checkbox"/>	
42. Further Description of Important Features		26. Local Contact Person or Organization	
43. History and Significance This was a rural Methodist church.		27. Other Surveys in Which Included	
44. Description of Environment and Outbuildings		28. No. of Stories 1	
45. Sources of Information 1. Church History of Methodist Church: South.		29. Basement? Yes <input type="checkbox"/> No <input checked="" type="checkbox"/>	
		30. Foundation Material Unknown	
		31. Wall Construction Frame	
		32. Roof Type & Material Gable, Wood Shingle	
		33. No. of Bays Front Side 3	
		34. Wall Treatment Siding	
		35. Plan Shape Rectangle	
		36. Changes (Explain in #42) Addition: <input type="checkbox"/> Altered: <input type="checkbox"/> Moved: <input type="checkbox"/>	
		37. Condition Interior Poor Exterior	
		38. Preservation Underway? Yes <input type="checkbox"/> No <input checked="" type="checkbox"/>	
		39. Endangered? By What? Yes <input checked="" type="checkbox"/> No <input type="checkbox"/> Elements	
		40. Visible from Public Road? Yes <input checked="" type="checkbox"/> No <input type="checkbox"/>	
		41. Distance from and Frontage on Road D. 50' F. 200'	
		46. Prepared by T. Carneal	
		47. Organization Nodaway Co. Hist. Soc.	
		48. Date 10/28/77	
		49. Revision Date(s)	







# HISTORIC INVENTORY

NOAS001-030

Lincoln 1

Nodaway

Possum Walk Hotel

1. No. Lincoln - 1		4. Present Name(s) Possum Walk Hotel		77 NO 0025	
2. County Nodaway		5. Other Name(s)			
3. Location of Negatives Carneal's Office - NWMSU					
6. Specific Location Lots 3,4,5,6 of Block 6, Lots 3 & 4 of Block 5 & Lots 1,2,3,4 in Block 6 of LaMar Station		16. Thematic Category Architecture		28. No. of Stories 2	
7. City or Town If Rural, Township & Vicinity LaMar Station Lincoln		17. Date(s) or Period 1873		29. Basement? Yes <input type="checkbox"/> No <input checked="" type="checkbox"/>	
8. Site Plan with North Arrow Highway C		18. Style or Design Italianate		30. Foundation Material Brick	
		19. Architect or Engineer Unknown		31. Wall Construction Masonry	
		20. Contractor or Builder Unknown		32. Roof Type & Material Gable, Wood Shingle	
9. Coordinates Lat. SW 1/4 of SW 1/4 Sec. 27 Long. TWP 66 R 37		21. Original Use, if apparent Hotel		33. No. of Bays Front 2 Side 2	
10. Site <input type="checkbox"/> Building <input checked="" type="checkbox"/> Structure <input type="checkbox"/> Object <input type="checkbox"/>		22. Present Use Home		34. Wall Treatment Brick & Mortar	
11. On National Register? Yes <input type="checkbox"/> No <input checked="" type="checkbox"/>		23. Ownership Public <input type="checkbox"/> Private <input checked="" type="checkbox"/>		35. Plan Shape "L" Shape	
12. Is it Eligible? Yes <input checked="" type="checkbox"/> No <input type="checkbox"/>		24. Owner's Name & Address, if known Neil Cowden/ 536 W. 5th St. Maryville, Missouri 64468		36. Changes (Explain in #42) Addition <input type="checkbox"/> Altered <input type="checkbox"/> Moved <input type="checkbox"/>	
13. Part of Estab. Hist. Dist.? Yes <input type="checkbox"/> No <input checked="" type="checkbox"/>		25. Open to Public? Yes <input type="checkbox"/> No <input checked="" type="checkbox"/>		37. Condition Interior Poor Exterior Fair	
14. District Potential? Yes <input checked="" type="checkbox"/> No <input type="checkbox"/>		26. Local Contact Person or Organization		38. Preservation Underway? Yes <input type="checkbox"/> No <input checked="" type="checkbox"/>	
5. Name of Established District		27. Other Surveys in Which Included		39. Endangered? By What? Yes <input checked="" type="checkbox"/> No <input type="checkbox"/> Neglect	
42. Further Description of Important Features The walls are 14 inches thick. The windowsills are of walnut. The chimney is encircled by a large pantry and the stairs.					
43. History and Significance This hotel served as the mail depot in 1874. This was in the years before the railroad entered the area.					
44. Description of Environment and Outbuildings					
45. Sources of Information 1. Abstract. 2. Affidavit from Mrs. Moore. 3. Letter from Postal Department confirming mail delivery.			46. Prepared by T. Carneal 47. Organization Nodaway Co. Hist. Soc. 48. Date 10/28/77 49. Revision Date(s)		





# HISTORIC INVENTORY


NOASOC1-C31

Lincoln 2

Nodaway

Site of Old Mill Creek Dam

Wilson's Mill

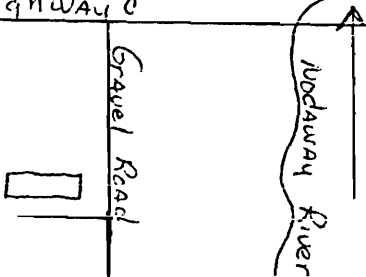

1. No. Lincoln - 2		4. Present Name(s) Site of Old Mill Creek Dam	
2. County Nodaway		5. Other Name(s) Wilson's Mill	
3. Location of Negatives Carneal's Office - NWMSU			
6. Specific Location Southwest of Elmo @ 8/10's of a mile.		16. Thematic Category Agriculture	
7. City or Town If Rural, Township & Vicinity Lincoln		17. Date(s) or Period 1845	
8. Site Plan with North Arrow Highway S 400 yds Mill Creek		18. Style or Design	
		19. Architect or Engineer	
		20. Contractor or Builder Joseph Hutson	
		21. Original Use, if apparent Grain Mill	
		22. Present Use Farming	
		23. Ownership Public <input type="checkbox"/> Private <input checked="" type="checkbox"/>	
		24. Owner's Name & Address, if known Mrs. Rex Younge/ Johnson Drive Shenandoah, Iowa 51601	
9. Coordinates Lat. NWP <sub>2</sub> Sec. 29 TWP 66 Long. R 37		25. Open to Public? Yes <input type="checkbox"/> No <input checked="" type="checkbox"/>	
10. Site <input checked="" type="checkbox"/> Building <input type="checkbox"/> Structure <input type="checkbox"/> Object <input type="checkbox"/>		26. Local Contact Person or Organization	
11. On National Register? Yes <input type="checkbox"/> No <input checked="" type="checkbox"/>		27. Other Surveys in Which Included	
12. Is it Eligible? Yes <input checked="" type="checkbox"/> No <input type="checkbox"/>			
13. Part of Estab. Hist. Dist.? Yes <input type="checkbox"/> No <input checked="" type="checkbox"/>		38. Preservation Underway? Yes <input type="checkbox"/> No <input type="checkbox"/>	
14. District Potent'l? Yes <input type="checkbox"/> No <input checked="" type="checkbox"/>		39. Endangered? By What? Yes <input type="checkbox"/> No <input type="checkbox"/>	
15. Name of Established District		40. Visible from Public Road? Yes <input type="checkbox"/> No <input type="checkbox"/>	
		41. Distance from and Frontage on Road D. 1200'	
42. Further Description of Important Features			

43. History and Significance Joseph Hutson was the first settler in Lincoln Township. He built this mill, a cabin and a blacksmith shop.	
44. Description of Environment and Outbuildings	
45. Sources of Information 1. Past and Present of Nodaway, Missouri, Vols. I and II. Indianapolis: B.F. Bowen and Company, 1910.	
46. Prepared by T. Carneal	
47. Organization Nodaway Co. Hist. Soc.	
48. Date 10/28/77	49. Revision Date(s)



# HISTORIC INVENTORY

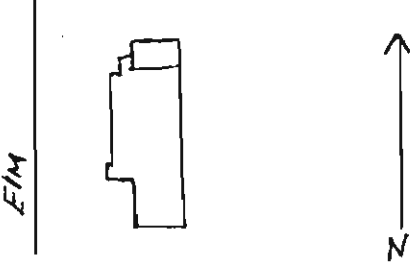

NOF5001-032

1. No. <b>Lincoln - 4</b>		4. Present Name(s) <b>77NO 0825</b> <b>Wooden Pin Barn</b>	
2. County <b>Nodaway</b>		5. Other Name(s)	
3. Location of Negatives <b>Carneal's Office - NWMSU</b>			
6. Specific Location <b>1 mile south of Highway C on first gravel road west of Clearmont, Missouri.</b>		16. Thematic Category <b>Agriculture</b>	
		28. No. of Stories	
7. City or Town    II Rural, Township & Vicinity <b>Lincoln</b>		17. Date(s) or Period <b>1865-1875</b>	
8. Site Plan with North Arrow 		18. Style or Design	
		29. Basement? <b>Yes <input checked="" type="checkbox"/> No <input type="checkbox"/></b>	
9. Coordinates    UTM Lat. <b>SE Sec. 28    TWP 66</b> Long. <b>R 37</b>		19. Architect or Engineer	
10. Site I: Building <input checked="" type="checkbox"/> Structure I: Object <input type="checkbox"/>		20. Contractor or Builder <b>J.W. LaMar</b>	
		30. Foundation Material <b>Stone</b>	
11. On National Register? <b>Yes <input type="checkbox"/> No <input checked="" type="checkbox"/></b>		31. Wall Construction <b>Frame</b>	
12. Is II Eligible? <b>Yes <input checked="" type="checkbox"/> No <input type="checkbox"/></b>		32. Roof Type & Material <b>Gable, Wood Shingle</b>	
13. Part of Estab. Yes <input type="checkbox"/> Hist. Dist.? <b>No <input checked="" type="checkbox"/></b>		33. No. of Bays Front                      Side	
14. District Potent'l? <b>Yes <input type="checkbox"/> No <input checked="" type="checkbox"/></b>		34. Wall Treatment	
15. Name of Established District		35. Plan Shape	
42. Further Description of Important Features  <b>The wooden plank ramp and the threshing floor have been removed and replaced with a cement floor.</b>		21. Original Use, if apparent <b>Barn</b>	
		36. Changes (Explain in #42)    Addition: <input type="checkbox"/> Altered <input checked="" type="checkbox"/> Moved <input type="checkbox"/>	
22. Present Use <b>Barn</b>		37. Condition Interior <b>Fair</b> Exterior <b>Fair</b>	
23. Ownership    Public <input type="checkbox"/> Private <input checked="" type="checkbox"/>		38. Preservation Underway? <b>Yes <input type="checkbox"/> No <input checked="" type="checkbox"/></b>	
24. Owner's Name & Address, if known <b>Larry Eeker</b> <b>Elmo, Missouri 64445</b>		39. Endangered? By What? <b>Yes <input checked="" type="checkbox"/> No <input type="checkbox"/></b>	
25. Open to Public? <b>Yes <input type="checkbox"/> No <input checked="" type="checkbox"/></b>		40. Visible from Public Road? <b>Yes <input checked="" type="checkbox"/> No <input type="checkbox"/></b>	
26. Local Contact Person or Organization		41. Distance from and Frontage on Road <b>D. 50'</b>	
27. Other Surveys in Which Included			
43. History and Significance  <b>One of the few wooden pin barns in the county.</b>			
44. Description of Environment and Outbuildings			
45. Sources of Information  <b>1. Personal interview with Stephen G. LaMar.</b>		46. Prepared by <b>T. Carneal</b>	
		47. Organization <b>Nodaway Co. Hist. Soc.</b>	
		48. Date    49. Revision Date(s) <b>10/28/77</b>	



# HISTORIC INVENTORY

W04SC01-023

1. No. Monroe - 1		4. Present Name(s) Unknown		77ND 013	1. No. Monroe 1
2. County Nodaway		5. Other Name(s)			2. County Nodaway
3. Location of Negatives Carneal's Office - NWISU					4. Present Name(s) Unknown
6. Specific Location  The Southeast corner of Elm & Locust in Skidmore		16. Thematic Category Architecture		28. No. of Stories 2	5. Other Name(s)
		17. Date(s) or Period 1880-1890		29. Basement? Yes <input type="checkbox"/> No <input checked="" type="checkbox"/>	
7. City or Town If Rural Township & Vicinity Skidmore Monroe		18. Style or Design Queen Anne		30. Foundation Material	
8. Site Plan with North Arrow Locust Highway 113		19. Architect or Engineer Unknown		31. Wall Construction Frame	
		20. Contractor or Builder Unknown		32. Roof Type & Material Gable Asphalt Shingle	
		21. Original Use, if apparent Home		33. No. of Bays Front 2 Side 3	
		22. Present Use Home		34. Wall Treatment Siding w/ Pattern Shingle Eaves	
9. Coordinates UTM Lat. Sec. 9 TWP 63 R 37 Long.		23. Ownership Public <input type="checkbox"/> Private <input checked="" type="checkbox"/>		35. Plan Shape Asymmetrical	
10. Site Structure Building <input checked="" type="checkbox"/> Object <input type="checkbox"/>		24. Owner's Name & Address, if known		36. Changes (Explain in #42) Addition <input type="checkbox"/> Altered <input type="checkbox"/> Moved <input type="checkbox"/>	
11. On National Register? Yes <input type="checkbox"/> No <input checked="" type="checkbox"/>		25. Open to Public? Yes <input type="checkbox"/> No <input checked="" type="checkbox"/>		37. Condition Interior Unknown Exterior Excellent	
12. Is Eligible? Yes <input checked="" type="checkbox"/> No <input type="checkbox"/>		26. Local Contact Person or Organization		38. Preservation Underway? Yes <input checked="" type="checkbox"/> No <input type="checkbox"/>	
13. Part of Estab. Hist. Dist.? Yes <input type="checkbox"/> No <input checked="" type="checkbox"/>		27. Other Surveys in Which Included		39. Endangered? By What? Yes <input type="checkbox"/> No <input checked="" type="checkbox"/>	
14. District Potent'l? Yes <input checked="" type="checkbox"/> No <input type="checkbox"/>				40. Visible from Public Road? Yes <input checked="" type="checkbox"/> No <input type="checkbox"/>	
15. Name of Established District				41. Distance from and Frontage on Road D. 40' F. 100'	
42. Further Description of Important Features Alterations: The original porch columns have been replaced with bent iron and the original porch decks have been replaced with concrete. This characteristic Queen Anne home has a projecting wing on the west facade and a rectangular upper mast chamfered lower first floor section with brackets supporting the mast above the chamfers. There are patterned shingles in the eaves. The porches have turned columns at the (see appendix)					
43. History and Significance					
44. Description of Environment and Outbuildings The structure sits on a level open lot with a detached garage of a later period. It sits on an urban lot. There appears to be an addition to the rear and a one story addition on the street facade. The left bay is surmounted by a tower for the brackets.					
45. Sources of Information 1. Personal Observation.				46. Prepared by T. Carneal	
				47. Organization Nodaway Co. Hist. Soc.	
				48. Date 10/28/77	
				49. Revision Date(s)	

Monroe #1  
Appendix #42

building line. The patterned metal columns on the edge of the porch probably replaced turned columns similar to what you see in the surface of the house itself. The tracery on the porches is a plate type scroll work rather than spindle. The siding is terminated in places or at all corners with vertical boards. In some cases these are terminated with Elworth capitols.





# HISTORIC INVENTORY

NODAWAY - 024

1. No. Nodaway - 1		4. Present Name(s) Farm owned by Mrs. Lowell Gray, Burlington Junction, MO		1. No. Nodaway 1	
2. County Nodaway		5. Other Name(s) Mineral Springs Sanitarium			2. County Nodaway
3. Location of Negatives Carneal's Office - NASH					
6. Specific Location West of B.J. on Highway 136 approx. 1/2 mile South 1 mile on country road.		16. Thematic Category Health - Recreation		4. Present Name(s) Farm owned by Mrs. Lowell Gray	
7. City or Town If Rural, Township & Vicinity Burlington Junction Nodaway		17. Date(s) or Period 1881-1920			
8. Site Plan with North Arrow		18. Style or Design			
		19. Architect or Engineer		5. Other Name(s) Mineral Springs Sanitarium	
		20. Contractor or Builder The Corken Brothers			
		21. Original Use, if apparent Sanitarium			
9. Coordinates UTM Lat. Sec. 17 TWP 65 R 37 Long.		22. Present Use Farm Land		6. Other Name(s) Mineral Springs Sanitarium	
10. Site <input checked="" type="checkbox"/> Building <input type="checkbox"/> Structure <input type="checkbox"/> Object <input type="checkbox"/>		23. Ownership Public <input type="checkbox"/> Private <input type="checkbox"/>			
11. On National Register? Yes <input type="checkbox"/> No <input checked="" type="checkbox"/>		24. Owner's Name & Address, if known Mrs. Lowell Gray 64423 Burlington Junction, Missouri			
12. Is it Eligible? Yes <input checked="" type="checkbox"/> No <input type="checkbox"/>		25. Open to Public? Yes <input type="checkbox"/> No <input checked="" type="checkbox"/>		7. Other Name(s) Mineral Springs Sanitarium	
13. Part of Estab. Hist. Dist.? Yes <input type="checkbox"/> No <input checked="" type="checkbox"/>		26. Local Contact Person or Organization Mrs. Lowell Gray			
14. District Potent'l? Yes <input type="checkbox"/> No <input checked="" type="checkbox"/>		27. Other Surveys in Which Included			
15. Name of Established District		28. No. of Stories 2		8. Other Name(s) Mineral Springs Sanitarium	
42. Further Description of Important Features The Burlington Junction Mineral Springs Sanitarium was located on Mineral Branch, a small tributary to the Nodaway River. This land was originally known as the Samuel Corken farm. The discovery of the springs, circa 1880, was supposedly accidental. A tenant farmer of the Corken family found "the queer but not unpleasant tasting" mineral waters. He tried to sell the owner on the idea that the waters had medicinal (see appendix)		29. Basement? Yes <input checked="" type="checkbox"/> No <input type="checkbox"/>			
		30. Foundation Material Brick			
43. History and Significance		31. Wall Construction Masonry		9. Other Name(s) Mineral Springs Sanitarium	
44. Description of Environment and Outbuildings		32. Roof Type & Material Gable			
		33. No. of Bays Front 20 Side			
45. Sources of Information 1. Personal interviews with Mrs. R.H. Rees. 2. Personal interview with Mr. Charles E. Jones. 3. Personal interview with Rick Carpenter. (see appendix)		34. Wall Treatment Brick & Mortar		10. Other Name(s) Mineral Springs Sanitarium	
		35. Plan Shape Rectangle			
		36. Changes (Explain in #42) Addition <input type="checkbox"/> Altered <input type="checkbox"/> Moved <input type="checkbox"/>			
		37. Condition Interior Building Exterior Demolished		11. Other Name(s) Mineral Springs Sanitarium	
		38. Preservation Underway? Yes <input type="checkbox"/> No <input checked="" type="checkbox"/>			
		39. Endangered? By What? Yes <input type="checkbox"/> No <input type="checkbox"/>			
		40. Visible from Public Road? Yes <input type="checkbox"/> No <input type="checkbox"/>		12. Other Name(s) Mineral Springs Sanitarium	
		41. Distance from and Frontage on Road D. 1/2 mile			
		46. Prepared by T Carneal			
		47. Organization Nodaway Co. Hist. Soc.		13. Other Name(s) Mineral Springs Sanitarium	
		48. Date 10/28/77			
		49. Revision Date(s)			

Nodaway #1  
Appendix #42

properties, but Corken apparently scoffed at the idea.

However, several neighboring farmers, suffering from varied aches and pains, got into the habit of drinking and bathing in the waters. They apparently enjoyed some relief and led the skeptical Corken in 1881 to have the waters tested by a chemical laboratory.

The chemical test revealed the waters contained a strong mineral deposit. The report on the water was accompanied by the statement that "The water from your springs is one of three (of such strength) in the country and should enjoy patronage when other springs are forgotten." The water was clear, pure and odorless, with plenty of carbonate of iron and magnesia. The spring discharged 5,000 gallons of water a day at an unvarying temperature of 48°.

In 1881, a corporation was formed on the basis of the analysis to exploit the economic value of the springs. It was named the "Burlington Junction Mineral Springs Company." The three Corken brothers (Tom, Bob, and Elmer) initiated the preparation of the plot for a sanitarium. A road was prepared and trees set out to line the drive. These trees are still there lining the south side of the lane.

In addition to allowing people to come to the springs for a fee, the stockholders bottled the water, selling it under the "Nekroc" label, or Corken spelled backwards. It was bottled in the basement of the hotel. Ed Johnson of Burlington Junction won a case of the product for suggesting the name.

Soon after the discovery and the formation of the corporation, a complete health spa and resort developed. Tents and buildings were erected. The corporation had a large hotel-sanitarium built which accommodated 16-24 persons. It was later enlarged to hold 30-50 guests. There were rooms for single people, plus rooms for married couples that were both afflicted.

At the end of the year (1881) the Corkens sold the hotel to Doctor Black. The Corkens at this time devoted their time and efforts to agriculture. According to a 1883 Burlington Junction Harvest Home Handbook, Dr. S. Black was "a graduate of two leading schools of medicine in the United States and a successful practitioner of fifteen years experience."

A whole resort complex was built covering 27 acres with recreational facilities such as a croquet court, tennis court, horseshoe rinks, solariums, and playgrounds. A large blue grass lawn fronted the sanitarium. There was even a nine-acre lake, "Sleepy Old Lake," for fishing and boating. Boats were supplied for invalids and pleasure seekers. A wooden platform edged the lake where one could fish.

The lake was formed by the Nodaway River changing courses and was a natural lake. During this time period the Nodaway River was very

Nodaway #1  
Appendix #42

winding. Several farmers in the area pooled efforts and dredged a ditch to straighten the rivers course, thus gaining valuable farm land. Small ponds or lakes were left, being formed by the rivers course and the nine-acre lake at the sanitarium was one of these.

A bath house was erected adjacent to the hotel. It was equipped with six large procelain bath tubs. A wood fired boiler furnished hot water. Also available were two massage tables, one for women and one for men.

A dining room was available. Burlington Junction residents often furnished afternoon and evening entertainment for the patients.

In time, the water was bottled in five-gallon glass jugs, and enclosed in a wooden crate. The "Nekroc" could be shipped anywhere by rail express. It was loaded on every passenger train for shipment, and even went to England and Europe.

A horse drawn bus met every train arriving in Burlington Junction and transported passengers to the Sanitarium. The Sanitarium prospered. People normally came by train from distant cities and would spend a minimum of one week at the Sanitarium.

The Mineral Springs area was also popular with local people of the communities. The large lawn was a favorite site for picnics and family gatherings. The churches of Burlington Junction--Methodist, Christian, and Presbyterian--all held an annual picnic there. It was a high point of the church programs.

People would arrive unable to walk, but after several weeks of treatment they were able to walk again. Many made semi-annual visits or annual trips to get relief. Many doctors recommended the mineral water for rheumatic affliction. Some said it was just IRON in the water--the relief from rheumatism was largely from the daily hot baths and massage.

It should be noted that a well was dug to supply the mineral water for the sanitarium. A platform was built several feet off of the ground around the well. It was round in shape and had benches for people to sit on. The pump was in the center that went down to the Springs. Tin cups were hung for the people to sip the water, while relaxing on the benches.


In 1900 Elmer Corken went into partnership with C.K. Allen and bought the Mineral Springs Sanitarium from Dr. Black. These two men were engaged together in its operation during the following four years and in 1904 the Mineral Springs Sanitarium Company was organized, of which Elmer became active manager.

The name of Dr. James Evans was associated with the Sanitarium, mentioned in the 1910 Past and Present.

The Mineral Springs was popular until November 15, 1920. A fire of "undetermined origin" destroyed the hotel and effectively ended the life of the famous Mineral Springs of Burlington Junction. Nothing remains at the site today except the covering on one well.

Nodaway #1  
Appendix #45

4. Nodaway Forum, August 10, 1905.
5. Past and Present of Nodaway County Missouri. 2 vols.  
Indianapolis: B.F. Bowen and Company, 1910.



NOAS001-035

Polk /2	Nodaway	Academic Hall	Fifth District
---------	---------	---------------	----------------

Polk #12  
Appendix #30

Poured concrete & Brick footing

Polk #12  
Appendix #32

Slate, steep, pitched, Steel truss



Polk #12  
Appendix #42

The Academic Hall was ready for classes in October, 1910. By 1911 much work had to be redone in the building; the cement floors and woodwork had to be redone among other things. This was done by E.G. Chandler and the St. Joseph Construction Company.

One of the unique features of the building is its towers. There are four. The two in front reach down the length of the building; they are octagonal. The east tower is the only one that contains a usable staircase.

The ventilation system was quite unique at the time it was built. There are three floors below the present first floor with masonry air shafts running down to them. The elevator is in one of those old shafts.

Some things have been altered in the building, but only one addition has been made and that is the auditorium on the north side of the building. Metal window casings have replaced the original wooden casings.

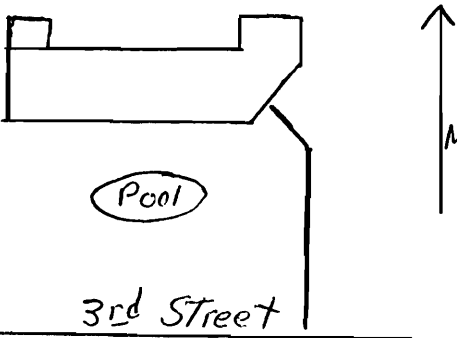

Polk #12  
Appendix #45

3. Personal interview with Dian Dougan, Student, Northwest Missouri State University.
4. Personal interview with Mattie Dykes, former instructor at Northwest Missouri State University.
5. Behind the Birches, Mattie Dykes, Maryville: Northwest Missouri State College, 1956.
6. Past and Present of Nodaway County, Missouri. Vol. I and II, Indianapolis: B.F. Bowen and Company, 1910.



# HISTORIC INVENTORY

NCP2001-026

1. No. Polk - 5		4. Present Name(s) Mr. Charles & Mrs. Alice E. Baumli 77NO 0029		1. No. Polk - 5
2. County Nodaway		5. Other Name(s) Mr. Theodore L. & Mrs. Rebecca J. (Ray) Robinson		2. County Nodaway
3. Location of Negatives Carneal's Office - NWMSU				4. Present Name(s) Mr. Charles & Mrs. Alice E. Baumli
6. Specific Location 635 West Third Street		16. Thematic Category Architecture	28. No. of Stories 2	5. Other Name(s) Mr. Theodore L. & Mrs. Rebecca J. (Ray) Robinson
7. City or Town If Rural, Township & Vicinity Maryville Polk		17. Date(s) or Period 1886	29. Basement? Yes <input checked="" type="checkbox"/> No <input type="checkbox"/>	
8. Site Plan with North Arrow 		18. Style or Design Queen Anne	30. Foundation Material Brick & Mortar	
		19. Architect or Engineer	31. Wall Construction Frame	
		20. Contractor or Builder Mr. Curnutt	32. Roof Type & Material Wooden Shingle	
		21. Original Use, if apparent Home - Private Residence	33. No. of Bays Front 20 Side 8	
		22. Present Use Home - Private Residence	34. Wall Treatment Siding & Weatherboard	
		23. Ownership Public <input type="checkbox"/> Private <input checked="" type="checkbox"/>	35. Plan Shape "L" Shape	
		24. Owner's Name & Address, if known Mr. & Mrs. Charles Baumli 635 West Third Street	36. Changes (Explain in #42) Addition <input type="checkbox"/> Moved <input type="checkbox"/>	
9. Coordinates UTM Lat. Sec. 18 TWP 64 R 35 Long.		25. Open to Public? Yes <input type="checkbox"/> No <input checked="" type="checkbox"/>	37. Condition Interior Excellent Exterior Good	
10. Site <input type="checkbox"/> Building <input checked="" type="checkbox"/> Structure <input type="checkbox"/> Object <input type="checkbox"/>		26. Local Contact Person or Organization	38. Preservation Underway? Yes <input type="checkbox"/> No <input checked="" type="checkbox"/>	
11. On National Register? Yes <input type="checkbox"/> No <input checked="" type="checkbox"/>		27. Other Surveys in Which Included	39. Endangered? By What? Yes <input type="checkbox"/> No <input checked="" type="checkbox"/>	
12. Is It Eligible? Yes <input checked="" type="checkbox"/> No <input type="checkbox"/>			40. Visible from Public Road? Yes <input checked="" type="checkbox"/> No <input type="checkbox"/>	
13. Part of Estab. Hist. Dist.? Yes <input type="checkbox"/> No <input checked="" type="checkbox"/>			41. Distance from and Frontage on Road D. 195' F. 212'	
14. District Potent'l? Yes <input type="checkbox"/> No <input checked="" type="checkbox"/>				
15. Name of Established District				
42. Further Description of Important Features There has been some alterations but not to any drastic measure. The present owners since 1965, Mr. & Mrs. Charles Baumli, removed three walls in the kitchen not only to make it more spacious, but to open up a rear porch, a sun porch in front, and a butler's pantry. Two other changes were the movement of a second story porch to the front of the main door of the house and the building of a car port next to the west side of (see appendix)				
43. History and Significance The original owners of this home were Theodore L. & Rebecca J. (Ray) Robinson. Theodore was born February 3, 1833, in Callaway County, Missouri, and later moved to Maryville, Missouri, in 1857. He started as a businessman in the Mercantile line but soon sold out and went into the hardware and lumber business. He married on (see appendix)				
44. Description of Environment and Outbuildings The environment takes you back in time to a younger Maryville. The home is well shaded by tall maple, oak, and pine trees with a small cement pool in the center of the front yard. The home sets further back from West Third Street than the (see appendix)				
45. Sources of Information 1. A Biographical History of Nodaway and Atchison Counties, Compendium of National Biography, (Illustrated). Chicago: The Lewis Publishing Company, 1901.		46. Prepared by T. Carneal		
(see appendix)		47. Organization Nodaway Co. Hist. Soc.		
		48. Date 10/23/77		
		49. Revision Date(s)		

Polk #5  
Appendix #42

the house.

This home has many unique features throughout; one of which is the use of stained glass to accent the plain glass windows. There are six fireplaces, with one flue that services four of them and another flue that services the last two. These fireplaces are equally distributed, three upstairs and three downstairs. The largest fireplace, which is located in the parlor, is made of Italian marble. The fireplace flue in the library, which has a special feature of birdseye maple for the woodwork along the mantle, divides around a stained glass window and then becomes one piece again over the opening.

The original owners, the Robinsons, had some of the rooms finished with different types of wood. We find many of the bedrooms done in walnut, oak stairways and three inch thick doors, a maple living room and dining room, and a birdseye maple library.

The home is just right for Mr. and Mrs. Baumli's antique collection. In fact, Mr. Baumli has refinished all of the woodwork in the house along with the original telephone which can be found hanging in the kitchen.

Polk #5  
Appendix #43

October 9, 1859, to Rebecca J. Ray, daughter of James Ray from Nelson County, Kentucky, and an early settler in Nodaway County, Missouri.

In the year 1868, the first bank of Maryville was established by George S. Baker, James B. Prather, E.S. Stephenson, Joseph E. Alexander, and William C. Orear. In 1870, William Orear sold his shares to John O. Martin, and in 1873, George Baker and John Martin sold their shares to Theodore Robinson and J.C. Waterman. The bank was a privately owned bank under the name of George S. Baker and Company. Upon the sale of his shares in 1873, the bank changed its name to the Nodaway Valley Bank with James Prather as president and Theodore Robinson as cashier. Later that year, James Prather died and the presidency went to Robinson. This tradition has stayed in the Robinson family for five generations. On October 1, 1977, Theodore G. Robinson, a great-great grandson of Theodore L. Robinson, took the office of president of Nodaway Valley Bank which passed to him from his uncle, James B. Robinson.

In 1894, Theodore L. Robinson died, but the home stayed in the Robinson family until 1965, when Mr. and Mrs. Charles Baumli purchased the home from James B. Robinson.

The home did make the 1899 Maryville Tribune Souvenir, which was stated as being one of the beautiful homes in Maryville.

Polk #5  
Appendix #44

other homes on the block, about 195 feet from the road. The whole front and back yard take up about an acre and one-third. The very unique feature of a brick driveway on the west side of the home leads to a three car garage, (not original) which is completely separated from the house. There is, however, a car port, (not original) attached to the home in the back on the west side of the main structure, which has a tiled shingle roof.

Polk #5  
Appendix #45

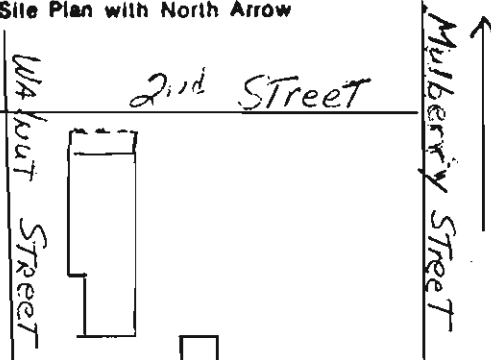
2. Personal interview with Charles Baumli.
3. Montgomery, W.J. (Mrs.). Maryville Illustrated, Maryville Tribune Souvenir. Maryville: McJimsey and Wray, 1899.
4. Nodaway County Historical Society. Maryville, Missouri, 19th Century Tour. Maryville: Nodaway County Historical Society, 1973.
5. Nodaway Valley Bank, NVB Centennial Anniversary, 1869-1968.
6. Past and Present of Nodaway County Missouri. 2 vols. Indianapolis: B.F. Bowen and Company, 1910.





# HISTORIC INVENTORY

NOF 0001-027

1. No. Polk - 2		4. Present Name(s) Caleb Burns Home - Nodaway County Museum		1. No. Polk - 2 2. County Nodaway 3. Present Name(s) Caleb Burns Home - Nodaway Co. Museum 4. Other Name(s) Ford Home
2. County Nodaway		5. Other Name(s) Ford Home		
3. Location of Negatives Carneal's Office - NREMSU		6. Specific Location 422 West Second Street		
7. City or Town Maryville		16. Thematic Category Architecture		28. No. of Stories 2
8. Site Plan with North Arrow 		17. Date(s) or Period 1846		29. Basement? Yes <input checked="" type="checkbox"/> No <input type="checkbox"/>
9. Coordinates Lat. W 1/2 N 1/2 Long. TWP 64 R 35		18. Style or Design Greek Revival		30. Foundation Material Brick
10. Site I: Building <input checked="" type="checkbox"/>		19. Architect or Engineer		31. Wall Construction Frame
11. On National Register? Yes <input type="checkbox"/> No <input checked="" type="checkbox"/>		20. Contractor or Builder Caleb Burns		32. Roof Type & Material Gable Asphalt Shingle
12. Is It Eligible? Yes <input checked="" type="checkbox"/> No <input type="checkbox"/>		21. Original Use, if apparent Home		33. No. of Bays Front 1 Side 2
13. Part of Estab. Hist. Dist.? Yes <input type="checkbox"/> No <input checked="" type="checkbox"/>		22. Present Use Museum		34. Wall Treatment Wood Siding
14. District Potent'l? Yes <input type="checkbox"/> No <input checked="" type="checkbox"/>		23. Ownership Nodaway Co. Hist. Soc. Public <input checked="" type="checkbox"/> Private <input type="checkbox"/>		35. Plan Shape Rectangle
15. Name of Established District		24. Owner's Name & Address, if known Nodaway Co. Hist. Soc. 422 West Second Street Maryville, Missouri 64468		36. Changes (Explain in #42) Addition <input type="checkbox"/> Altered <input checked="" type="checkbox"/> Moved <input type="checkbox"/>
42. Further Description of Important Features A large window on the north is new. It was added between 1878 and 1913. A woodshed was enclosed for a bath. Part of the basement has cement blocks.		25. Open to Public? Yes <input checked="" type="checkbox"/> No <input type="checkbox"/>		37. Condition Interior Good Exterior Good
43. History and Significance Oldest surviving home in Maryville. A great deal of the town is built on the land that was once the farm this original farm home served.		26. Local Contact Person or Organization Thomas Carneal		38. Preservation Underway? Yes <input checked="" type="checkbox"/> No <input type="checkbox"/>
44. Description of Environment and Outbuildings The old barn was converted to a garage. A well from the 19th century still exists.		27. Other Surveys in Which Included		39. Endangered? By What? Yes <input checked="" type="checkbox"/> No <input type="checkbox"/>
45. Sources of Information 1. Abstract. 2. Deed. (see appendix)		46. Prepared by T. Carneal		40. Visible from Public Road? Yes <input checked="" type="checkbox"/> No <input type="checkbox"/>
		47. Organization Nodaway Co. Hist. Soc.		41. Distance from and Frontage on Road D. 25' F. 25'
		48. Date 10/28/77		49. Revision Date(s)

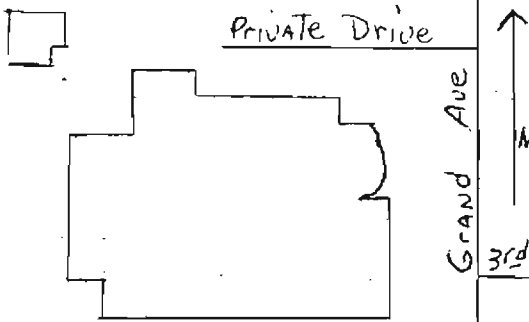

Polk #2  
Appendix #45

3. The History of Nodaway County, Missouri. St. Joseph, National  
Historical Co., 1932.



# HISTORIC INVENTORY

NOAS001-038

1. No. Polk - 9		4. Present Name(s) Cedar Summits	
2. County Nodaway		5. Other Name(s) 77ND 0032	
3. Location of Negatives Carneal's Office - NWMSU			
6. Specific Location  228 Grand Avenue		16. Thematic Category Architecture	28. No. of Stories 3
7. City or Town If Rural, Township & Vicinity Maryville Polk		17. Date(s) or Period 1889	29. Basement? Yes <input checked="" type="checkbox"/> No <input type="checkbox"/>
8. Site Plan with North Arrow 		18. Style or Design Vernacular	30. Foundation Material Brick
		19. Architect or Engineer	31. Wall Construction Frame
		20. Contractor or Builder Mr. & Mrs. Nathaniel Sisson	32. Roof Type & Material Hip, Asphalt Shingle
		21. Original Use, if apparent Home	33. No. of Bays Front 27 Side S-23
		22. Present Use Home	34. Wall Treatment Wood Shingle
		23. Ownership Public <input type="checkbox"/> Private <input checked="" type="checkbox"/>	35. Plan Shape Asymmetrical
9. Coordinates UTM Lat. Sec. 18 TWP 64 R 35		24. Owner's Name & Address, if known Mrs. William R. Jackson 228 Grand Ave./Maryville, MO 64468	36. Changes (Explain in #42) Addition <input checked="" type="checkbox"/> Altered <input type="checkbox"/> Moved <input type="checkbox"/>
10. Site <input checked="" type="checkbox"/> Building <input checked="" type="checkbox"/> Structure <input type="checkbox"/> Object <input type="checkbox"/>		25. Open to Public? Yes <input type="checkbox"/> No <input checked="" type="checkbox"/>	37. Condition Interior Very Good Exterior Very Good
11. On National Register? Yes <input type="checkbox"/> No <input checked="" type="checkbox"/>	12. Is It Eligible? Yes <input checked="" type="checkbox"/> No <input type="checkbox"/>	26. Local Contact Person or Organization Mrs. William R. Jackson	38. Preservation Underway? Yes <input type="checkbox"/> No <input checked="" type="checkbox"/>
13. Part of Estab. Hist. Dist.? Yes <input type="checkbox"/> No <input checked="" type="checkbox"/>	14. District Potent'l? Yes <input type="checkbox"/> No <input checked="" type="checkbox"/>	27. Other Surveys in Which Included	39. Endangered? By What? Yes <input type="checkbox"/> No <input checked="" type="checkbox"/>
15. Name of Established District			40. Visible from Public Road? Yes <input checked="" type="checkbox"/> No <input type="checkbox"/>
42. Further Description of Important Features The house contains twenty-two rooms, five baths and seventeen living areas. There is both a front and rear stairway as well as four fireplaces. Two porches have been added to the original structure. One of the three original balconies was removed to end a beehive problem, but the other two balconies remain.			
43. History and Significance The house was built by Mr. and Mrs. Nathaniel Sisson. Mr. Sisson was at one time a partner of Governor Albert P. Morehouse in the real estate and loan business in Maryville. While in the Civil War he was a Union bugler and is credited with the last bugle charge before Lee surrendered. The land was obtained from a military man who (see appendix)			
44. Description of Environment and Outbuildings Twenty acres surround the house and they contain various types of trees and bushes. Also some of the original street lights of Maryville line the sidewalk in front of the house.			
45. Sources of Information 1. Personal interview with Mrs. William R. Jackson. 2. Nodaway County Historical Society. Maryville, Missouri, 19th Century Tour. Maryville: Nodaway County Historical Society, 1973.		46. Prepared by T. Carneal 47. Organization Nodaway Co. Hist. Soc. 48. Date 10/28/77 49. Revision Date(s)	

Polk #9  
Appendix #43

sold his land grant, which was given as payment for the soldier's military service.





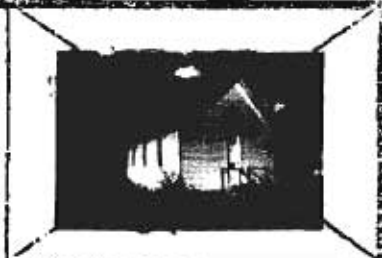


# HISTORIC INVENTORY

NCHS 001-C39

1. No. Polk - 11		4. Present Name(s) Hickory Grove		77NO 0034	
2. County Nodaway		5. Other Name(s)			
3. Location of Negatives Carneal's Office - NWMSU					
6. Specific Location 50 yards north of Administration Building, Northwest Missouri State University		16. Thematic Category Educational		28. No. of Stories 1	
7. City or Town Maryville Polk		17. Date(s) or Period 1883		29. Basement? Yes <input type="checkbox"/> No <input checked="" type="checkbox"/>	
8. Site Plan with North Arrow		18. Style or Design Greek Revival		30. Foundation Material Cement Blocks	
		19. Architect or Engineer William Allen		31. Wall Construction Frame	
		20. Contractor or Builder William Allen		32. Roof Type & Material Wood Shingle	
		21. Original Use, if apparent School		33. No. of Bays Front 0 Side 3	
		22. Present Use Museum		34. Wall Treatment Wood Siding	
		23. Ownership Public <input checked="" type="checkbox"/> Private <input type="checkbox"/>		35. Plan Shape Rectangular	
		24. Owner's Name & Address, if known Nodaway Co. Historical Society 422 W. 2nd/Maryville, MO 64468		36. Changes (Explain in #42) Addition <input type="checkbox"/> Altered <input type="checkbox"/> Moved <input checked="" type="checkbox"/>	
9. Coordinates UTM Lat. Sec. 18 TWP 64 R 35		25. Open to Public? Yes <input checked="" type="checkbox"/> No <input type="checkbox"/>		37. Condition Interior Excellent Exterior Excellent	
10. Site <input checked="" type="checkbox"/> Building <input checked="" type="checkbox"/> Structure <input type="checkbox"/> Object <input type="checkbox"/>		26. Local Contact Person or Organization Thomas Carneal		38. Preservation Underway? Yes <input checked="" type="checkbox"/> No <input type="checkbox"/>	
11. On National Register? Yes <input type="checkbox"/> No <input checked="" type="checkbox"/>		27. Other Surveys in Which Included		39. Endangered? By What? Yes <input type="checkbox"/> No <input checked="" type="checkbox"/>	
12. Is It Eligible? Yes <input type="checkbox"/> No <input checked="" type="checkbox"/>				40. Visible from Public Road? Yes <input checked="" type="checkbox"/> No <input type="checkbox"/>	
13. Part of Estab. Hist. Dist.? Yes <input type="checkbox"/> No <input checked="" type="checkbox"/>				41. Distance from and Frontage on Road D. 60'	
14. District Potent? Yes <input type="checkbox"/> No <input checked="" type="checkbox"/>					
15. Name of Established District					

42. Further Description of Important Features  
Among changes to the school were a shingle roof, a new foundation, replacement of all windows, and wallboarding was put on the interior walls and ceiling, instead of the original wood two by fours. The interior and exterior have both been painted. The interior is authentically reproduced and includes collections of old books and maps.



## 43. History and Significance

The school was formed in the Spring of 1882 and the building was raised in the Spring of 1883. The cost was \$70. School opened September 3, 1883. It was closed in 1946. This school is important because it is a good representation of the one-room school house. It also contains materials from other county schools.

## 44. Description of Environment and Outbuildings

## 45. Sources of Information

1. Nodaway County Historical Society, Maryville, Missouri. Rural Schools of Nodaway County. Nodaway County Historical Society, 1970.

46. Prepared by T. Carneal	
47. Organization Nodaway Co. Hist. Soc.	
48. Date 10/28/71	49. Revision Date(s)



1883  
HILKORY GROVE  
DISTRICT NO. 8

# HISTORIC INVENTORY

11000000000000000000

6

Nodaway

Nodaway County Jail

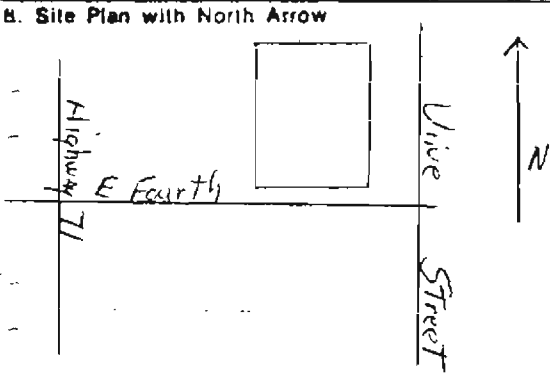
11000000000000000000

1. No. Polk - 6	4. Present Name(s) Nodaway County Jail	77ND 0030
2. County Nodaway	5. Other Name(s)	
3. Location of Negatives Carneal's Office - NWMSU		

6. Specific Location

Corner of east Fourth Street  
& Vine Street

City or Town If Rural, Township & Vicinity  
Maryville Polk



9. Coordinates UTM

Lat. Sec. 17 TWP 64 R 35

Long.

11. On National Register?	Yes <input type="checkbox"/>	No <input checked="" type="checkbox"/>	12. Is it Eligible?	Yes <input checked="" type="checkbox"/>	No <input type="checkbox"/>
13. Part of Estab. Hist. Dist.?	Yes <input type="checkbox"/>	No <input checked="" type="checkbox"/>	14. District Potential?	Yes <input type="checkbox"/>	No <input checked="" type="checkbox"/>

10. Name of Established District

16. Thematic Category Architecture	28. No. of Stories 2
17. Date(s) or Period 1881-82	29. Basement? Yes <input checked="" type="checkbox"/> No <input type="checkbox"/>
18. Style or Design Italianate	30. Foundation Material Brick
19. Architect or Engineer	31. Wall Construction Masonry
20. Contractor or Builder Eckels & Mann	32. Roof Type & Material Asphalt Shingle
21. Original Use, if apparent County Jail	33. No. of Bays Front 13 Side 18
22. Present Use County Jail	34. Wall Treatment 12" Brick & Mortar
23. Ownership Public <input checked="" type="checkbox"/> Private <input type="checkbox"/>	35. Plan Shape Square
24. Owner's Name & Address, if known Nodaway County Court Maryville, Missouri 64468	36. Changes (Explain in #42) Addition <input type="checkbox"/> Altered <input checked="" type="checkbox"/> Moved <input type="checkbox"/>
25. Open to Public? Public <input checked="" type="checkbox"/> No <input type="checkbox"/>	37. Condition Interior Good Exterior Fair
26. Local Contact Person or Organization Sheriff	38. Preservation Underway? Yes <input type="checkbox"/> No <input checked="" type="checkbox"/>
27. Other Surveys in Which Included Neglect	39. Endangered? By What? Yes <input checked="" type="checkbox"/> No <input type="checkbox"/>
	40. Visible from Public Road? Yes <input checked="" type="checkbox"/> No <input type="checkbox"/>
	41. Distance from and Frontage on Road D. 35' F. 80'

42. Further Description of Important Features

When the jail was first built, an outer grating extending from the floor to the ceiling was constructed of chrome steel. This grating had no entrance except the door opposite the outside entrance door. When a prisoner was placed in a cell there was no possible way of getting out but by revolving the jail, which was set on a revolving turntable. In 1845, the revolving cells were made stationary and doorways were cut into each cell. (see appendix)



43. History and Significance

The jail was one of the first of this design built in the state and one of the securist. It was built after the first jail was condemned and declared unfit and unsanitary by the grand jury. The patentee of this jail was W.H. Brown of Indianapolis, Indiana. It was first occupied in 1882.

44. Description of Environment and Outbuildings

45. Sources of Information	46. Prepared by T. Carneal
1. Personal interview with Nodaway County Sheriff, Roger Cronk.	47. Organization Nodaway Co. Hist. Soc.
2. Past and Present of Nodaway County, Missouri. Vols. I and II. Indianapolis: B.F. Bowen and Company, 1910.	48. Date 10/28/77
	49. Revision Date(s)

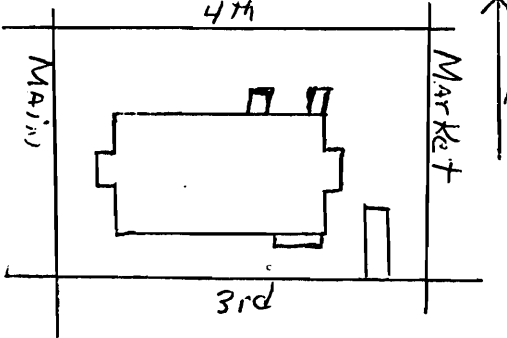

Polk #6  
Appendix #42

There are now seven cells, which hold fourteen prisoners. The women's cells used to be located on the second floor and were reached by stairs. Those stairs were removed and the women's cells are now outside the seven main cells and hold four prisoners. The jail itself is in the rear of the building. The front of the building is occupied by the sheriff and his family.



# HISTORIC INVENTORY

100-100-141

1. No. Polk - 3		4. Present Name(s) Nodaway County Courthouse		1. No. Polk - 3
2. County Nodaway		5. Other Name(s)		2. County Nodaway
3. Location of Negatives Carneal's Office - NWMSU				4. Present Name(s) Nodaway County Courthouse
6. Specific Location  Third & Main		16. Thematic Category Political Affairs		28. No. of Stories 2
		17. Date(s) or Period 1881		29. Basement? Yes <input checked="" type="checkbox"/> No <input type="checkbox"/>
7. City or Town If Rural, Township & Vicinity Maryville Polk		18. Style or Design Modern Renaissance		30. Foundation Material Sandstone
8. Site Plan with North Arrow 4th		19. Architect or Engineer J.M. Gile Eckel & Mann		31. Wall Construction Masonry
		20. Contractor or Builder Allen & Allen of St. Joseph		32. Roof Type & Material Italianate, Slate
		21. Original Use, if apparent County Courthouse		33. No. of Bays Front 17 Side 19
		22. Present Use County Courthouse		34. Wall Treatment Brick, Mortar
9. Coordinates UTM Lat. Sec. 17 TWP 64 Long. R 35		23. Ownership Public <input checked="" type="checkbox"/> Private <input type="checkbox"/>		35. Plan Shape Square
10. Site <input checked="" type="checkbox"/> Building <input checked="" type="checkbox"/> Structure <input type="checkbox"/> Object <input type="checkbox"/>		24. Owner's Name & Address, if known Nodaway County Court Maryville, Missouri 64468		36. Changes (Explain in #42) Addition <input type="checkbox"/> Altered <input checked="" type="checkbox"/> Moved <input type="checkbox"/>
11. On National Register? Yes <input type="checkbox"/> No <input checked="" type="checkbox"/>		25. Open to Public? Yes <input checked="" type="checkbox"/> No <input type="checkbox"/>		37. Condition Interior Poor Exterior Fair
12. Is It Eligible? Yes <input checked="" type="checkbox"/> No <input type="checkbox"/>		26. Local Contact Person or Organization Nodaway County Court		38. Preservation Underway? Yes <input checked="" type="checkbox"/> No <input type="checkbox"/>
13. Part of Estab. Yes <input type="checkbox"/> Hist. Dist. No <input checked="" type="checkbox"/>		27. Other Surveys in Which Included		39. Endangered? By What? Yes <input checked="" type="checkbox"/> No <input type="checkbox"/> Decay & Neglect
14. District Potent'l? Yes <input checked="" type="checkbox"/> No <input type="checkbox"/>				40. Visible from Public Road? Yes <input checked="" type="checkbox"/> No <input type="checkbox"/>
15. Name of Established District				41. Distance from and Frontage on Road D. 71' F. 235'
42. Further Description of Important Features The building has Italianate features, with a tower which resembles those found on buildings in Italy. Atop the tower is a pine cone structure, symbolizing eternal life. The original building has been altered by the replacement of the doors and interior modernization.				5. Other Name(s)
43. History and Significance The present building was erected in 1881 at a cost of \$60,000.00. The architect for this project was J.M. Gile, the builders were Allen & Allen of St. Joseph. The red brick used in building came from St. Joseph. The sandstone came from Parkville.				
44. Description of Environment and Outbuildings There are five outbuildings attached to the original structure, mainly wooden structures designed to provide weather blockage over ground level portals and storage space. There are three monuments on the grounds immediately surrounding (see appendix)				
45. Sources of Information 1. Personal interview with Steven M. Henderson. 2. Personal interview with Virgil L. Howell.  (see appendix)			46. Prepared by T. Carneal	
			47. Organization Nodaway Co. Hist. Soc.	
			48. Date 10/28/77	49. Revision Date(s)

Polk #3  
Appendix #44

the main structure. They include (1) Brick and mortar structure topped with granite, dedicated to the G.A.R. (1861-1865); (2) Original millstone from Lanning's Mill and; (3) Mortar monument to the Nodaway County Elm (1845).

Polk #3  
Appendix #45



3. Personal interview with Elizabeth E. Snyder.
4. Personal interview with Thomas W. Carneal.
5. Nodaway County Historical Society. Maryville, Missouri: 19th Century Tour. Maryville: Nodaway County Historical Society, 1973.
6. Past and Present of Nodaway County Missouri. Vols. I and II. Indianapolis: B.F. Bowen and Co., 1910.





# HISTORIC INVENTORY

NOAS001-042

1. No. Polk - 10		4. Present Name(s) Norfolk & Western Railroad Freight Station 77N00033	
2. County Nodaway		5. Other Name(s)	
3. Location of Negatives Carneal's Office - NWMSU		Wabash Station	
6. Specific Location 1000 North Walnut Street		16. Thematic Category Technology	28. No. of Stories 1
7. City or Town If Rural, Township & Vicinity Maryville Polk		17. Date(s) or Period	29. Basement? Yes <input type="checkbox"/> No <input checked="" type="checkbox"/>
8. Site Plan with North Arrow 		18. Style or Design Vernacular	30. Foundation Material Concrete
		19. Architect or Engineer	31. Wall Construction Masonry
		20. Contractor or Builder	32. Roof Type & Material Hip, Asphalt Shingle
		21. Original Use, if apparent Railroad Passenger Station	33. No. of Bays Front 6 Side 0
		22. Present Use Railroad Freight Depot	34. Wall Treatment Brick & Mortar
		23. Ownership Public <input checked="" type="checkbox"/> Private <input type="checkbox"/>	35. Plan Shape Rectangular
		24. Owner's Name & Address, if known Norfolk & Western Railroad Norfolk, Virginia 23500	36. Changes (Explain in #42) Addition <input type="checkbox"/> Altered <input checked="" type="checkbox"/> Moved <input type="checkbox"/>
9. Coordinates Lat. Long. Sec. 18 TWP 64 R 35		25. Open to Public? Yes <input checked="" type="checkbox"/> No <input type="checkbox"/>	37. Condition Interior Fair Exterior Fair
10. Site <input type="checkbox"/> Building <input checked="" type="checkbox"/> Structure <input type="checkbox"/> Object <input type="checkbox"/>		26. Local Contact Person or Organization William Davis, Station Master	38. Preservation Underway? Yes <input type="checkbox"/> No <input checked="" type="checkbox"/>
11. On National Register? Yes <input type="checkbox"/> No <input checked="" type="checkbox"/>	12. Is It Eligible? Yes <input type="checkbox"/> No <input checked="" type="checkbox"/>	27. Other Surveys in Which Included	39. Endangered? By What? Yes <input type="checkbox"/> No <input checked="" type="checkbox"/>
13. Part of Estab. Hist. Dist.? Yes <input type="checkbox"/> No <input checked="" type="checkbox"/>	14. District Potent'l? Yes <input type="checkbox"/> No <input checked="" type="checkbox"/>		40. Visible from Public Road? Yes <input checked="" type="checkbox"/> No <input type="checkbox"/>
15. Name of Established District			41. Distance from and Frontage on Road D. 250' F. 24'
42. Further Description of Important Features There appears to be an alteration in front where a door may have been. The front has two large wooden doors leading to the baggage and mail storage area. The doors are arch-shaped. There is a bay window in the front where the ticket window and telegraph was located. The rear also has a loading dock and another arch-shaped door. The station was rebuilt and modernized and made into a combination passenger and freight depot in 1945.			
43. History and Significance The station was built to replace the original 1873 station which burned sometime after 1879. The station served the Wabash line that went from St. Louis to Omaha and was a stop for the famous "Cannonball Express". William Jennings Bryan arrived at the station on a visit to Maryville during the Presidential campaign of 1912. The last passenger train was in December, 1967.			
44. Description of Environment and Outbuildings There is a grain elevator to the southwest corner of the station and appears to be on the railroad's property. A siding runs to the rear of the station then south. There is a maintenance shed about five hundred feet west of the station to the west.			
45. Sources of Information 1. Personal interview with Mr. Emory Airy, 823 North Main Street, Maryville, Missouri 64468. 2. The Maryville Daily Forum, July 4, 1976.		46. Prepared by T. Carneal 47. Organization Nodaway Co. Hist. Soc. 48. Date 10/28/77 49. Revision Date(s)	



MARYVILLE

NOASCOI-043

112

Polk #8  
Appendix #42

original bronze marker. It was replaced with a marble marker.

Polk #8  
Appendix #43

---

and Charles Streets. Many people were later transferred to the Merrigan and Oakhill Cemeteries.

In 1870, the county court established a cemetery for the city of Maryville, after this the Old Cemetery was no longer used.

Polk #8  
Appendix #45

3. Personal interview with Mrs. Robert Giest.
4. History of Nodaway County, Missouri. St. Joseph: National Historical Company, 1882.
5. Nodaway County Historical Society. Maryville, Missouri, 19th Century Tour. Maryville: Nodaway County Historical Society, 1973.

1846  1924

ERECTED BY  
MARYVILLE CHAPTER  
DAUGHTERS OF THE  
AMERICAN REVOLUTION  
IN MEMORY OF THOSE  
BURIED HERE



# HISTORIC INVENTORY

NCPS-201-064

1. No. 7  
Polk

2. County  
Nodaway

3. Location of Negatives  
Robinson House

4. Project Name(s)  
Robinson House

5. Other Name(s)  
TND 6031

6. Present Name(s)  
Robinson House

7. Other Name(s)  
TND 6031

8. Specific Location  
623 West Third Street

9. Coordinates  
UTM  
Lat. Sec. 18 TWP 64 R 35

10. Site Plan with North Arrow  
Highway 71  
N  
623 West Third Street

11. On National Register?  
Yes ☐ No ☒

12. Is it Eligible?  
Yes ☒ No ☐

13. Part of Estab. Hist. Dist.?  
Yes ☐ No ☒

14. District Potent'ly?  
Yes ☐ No ☒

15. Name of Established District

16. Thematic Category  
Architecture

17. Date(s) or Period  
1904

18. Style or Design  
Georgian

19. Architect or Engineer  
Searcy

20. Contractor or Builder  
Fred Faye (Tarkin)

21. Original Use, if apparent  
Home

22. Present Use  
Home

23. Ownership  
Public ☐ Private ☒

24. Owner's Name & Address, if known  
J.B. Robinson  
623 West Third Street  
Maryville, Missouri 64468

25. Open to Public?  
Yes ☐ No ☒

26. Local Contact Person or Organization

27. Other Surveys in Which Included

28. No. of Stories  
2

29. Basement?  
Yes ☒ No ☐

30. Foundation Material  
Brick

31. Wall Construction  
Frame

32. Roof Type & Material  
Hip, Wood Shingle

33. No. of Bays  
Front 3 Side 3

34. Wall Treatment  
Wood Siding

35. Plan Shape  
Square

36. Changes (Explain in #42)  
Addition ☐ Altered ☐ Moved ☐

37. Condition  
Interior Excellent  
Exterior Excellent

38. Preservation Underway?  
Yes ☐ No ☒

39. Endangered? By What?  
Yes ☐ No ☒

40. Visible from Public Road?  
Yes ☒ No ☐

41. Distance from and Frontage on Road  
D. 40'

42. Further Description of Important Features  
The Robinson house has six large ionic columns supporting the front portico. A circular window is evident in the center of the front portico. The porch is balanced by two circular verandas on both floors. This design is continued on the east side of the house. The front lower bays are created by palledium windows. Each side of the roof has a gable at each corner. There is scroll work along the top of the front portico and along (see appendix)

43. History and Significance  
The house was built for James B. Robinson, Sr. The original Robinson house stands next to the building on the west. The house is important because of its distinct architectural design. After the death of J.B. Robinson, Sr. the house passed to his son until he died in 1964. At this time J.B. Robinson, Jr. moved into the house and has resided there with his wife. Mr. Robinson is the president of Nodaway Valley Bank.

44. Description of Environment and Outbuildings  
There are two outbuildings behind the house. Originally they were used as a barn and carriage house. Today, the barn is a garage and storage house.

45. Sources of Information  
1. Personal interview with Mr. and Mrs. J.B. Robinson, Jr.

46. Prepared by  
T. Carneal

47. Organization  
Nodaway Co. Hist. Soc.

48. Date  
10/28/77

49. Revision Date(s)

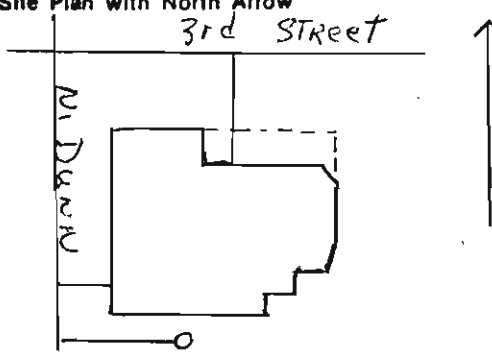

Polk #7  
Appendix #42

the railing of the circular porches. The house has five fireplaces done in yellow brick which matches the foundations. The front steps are done in stone and the front sidewalk bears the initials of J.B. Robinson.



# HISTORIC INVENTORY

NO15001-045

1. No. Polk - 4		4. Present Name(s) Thacker Home <span style="float:right">77ND 0028</span>		1. No. Polk - 4
2. County Nodaway		5. Other Name(s) Montgomery Home		
3. Location of Negatives Carneal's Office - NWISU				4. Present Name(s) Thacker Home
6. Specific Location  548 West 3rd Street (3rd & Dunn)		16. Thematic Category Carpenter Gothic		
		17. Date(s) or Period 1893		
7. City or Town    If Rural, Township & Vicinity Maryville       Polk		18. Style or Design American Style Country Villa		
8. Site Plan with North Arrow 		19. Architect or Engineer		
		20. Contractor or Builder Mr. Howell		
		21. Original Use, if apparent Home		
		22. Present Use Home		
		23. Ownership Public <input type="checkbox"/> Private <input checked="" type="checkbox"/>		
		24. Owner's Name & Address, if known Mr. & Mrs. Donald Thacker 548 West 3rd Street		
9. Coordinates       UTM Lat.       Sec. 18    TWP 64    R 35 Long.		25. Open to Public?       Yes <input type="checkbox"/> No <input checked="" type="checkbox"/>		
10.       Site <input checked="" type="checkbox"/> Structure <input type="checkbox"/> Building <input checked="" type="checkbox"/> Object <input type="checkbox"/>		26. Local Contact Person or Organization		
11. On National Register?    Yes <input type="checkbox"/> No <input checked="" type="checkbox"/>		27. Other Surveys in Which Included		
12. Is it Eligible?    Yes <input checked="" type="checkbox"/> No <input type="checkbox"/>				
13. Part of Estab. Hist. Dist.?    Yes <input type="checkbox"/> No <input checked="" type="checkbox"/>				
14. District Potent'l?    Yes <input type="checkbox"/> No <input checked="" type="checkbox"/>				
15. Name of Established District				
42. Further Description of Important Features Present owners began working on the house in 1972 when they bought it. In the attic they found an old roof which showed age which indicated it had been outside at one time. There are also signs that there may have been a balcony from this roof on the west side. The present owners have made no exterior changes but have worked on the inside. On the main floor there is a kitchen, hall, one and a half baths, formal dining room (see appendix)				
43. History and Significance Mr. Howell built the home and lived in it himself. Mrs. Brownie Teol Montgomery lived in it from 1925-1972 when Mr. & Mrs. Donald Thacker bought it.				
44. Description of Environment and Outbuildings There is a small well house on the southern edge of the property.				
45. Sources of Information 1. Personal interview with Mrs. Donald Thacker.  2. Nodaway County Historical Society. Maryville, Missouri: 19th Century Tour. Maryville: Nodaway County Historical Society, 1973.		46. Prepared by T. Carneal 47. Organization Nodaway Co. Hist. Soc. 48. Date    49. Revision Date(s) 10/28/77		

Polk #4  
Appendix #32

Originally wood shingles, now asbestos

Polk #4  
Appendix #34

Wood siding with board and batten on the gable sections

Polk #4  
Appendix #42

(with three sets of French doors on the west wall), living room, music room, and guest bedroom. Originally, there was a maid's room and two bedrooms upstairs. There are two sets of stairs in the house. One set goes from the kitchen into the maid's room and there is no outlet from the maid's room into the rest of the house. It was totally isolated. The other set goes from the hall into the two bedrooms upstairs. The present owners have added two bedrooms and a bathroom in the attic. They also made a door between the maid's room and the rest of the upstairs. All of the woodwork is oak. There is a built-in icebox in the kitchen. The present owners are in the process of fixing up the house and intend to keep the main floor basically the same. All the light fixtures in the house were changed around 1928 or 1930 and they have been retained.

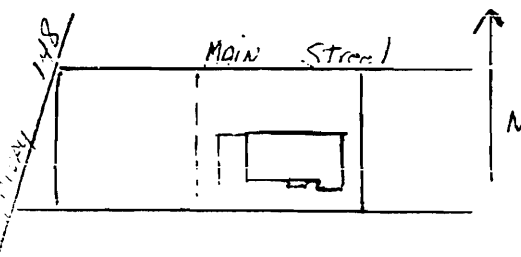

There are several gables on the house. There is a small diamond shaped window on the north side in a gable. There is a porch on the northeast corner of the house. There are steps leading to doors on both the east and west.





# HISTORIC INVENTORY

NOAS001-0416

1. No. Union - 2 County Nodaway Location of Negatives Carneal's Office - NWMSU Specific Location 1 block south of Main & 3 blocks east of Highway 148 in Pickering City or Town    If Rural, Township & Vicinity Pickering       Union Site Plan with North Arrow 		4. Present Name(s) Mr. and Mrs. Ed Drummond Home 77 NO 0006 5. Other Name(s)	
Coordinates       UTM Lat.       Sec. 9    TWP 65    R 35 Long. Site I:       Structure I: Building       Object On National Register?    Yes <input type="checkbox"/> No <input checked="" type="checkbox"/> 12 Is It Eligible?    Yes <input checked="" type="checkbox"/> No <input type="checkbox"/> Part of Estab. Yes <input type="checkbox"/> No <input checked="" type="checkbox"/> 14. District    Yes <input type="checkbox"/> No <input checked="" type="checkbox"/> Hist. Dist.?    No <input checked="" type="checkbox"/> Potent'l?    No <input checked="" type="checkbox"/> Name of Established District		16. Thematic Category Architecture	
		17. Date(s) or Period Circa 1880	
		18. Style or Design Queen Anne	
		19. Architect or Engineer Unknown	
		20. Contractor or Builder Unknown	
		21. Original Use, if apparent Home	
		22. Present Use Home	
		23. Ownership       Public <input type="checkbox"/> Private <input checked="" type="checkbox"/>	
		24. Owner's Name & Address, if known Mr. & Mrs. Ed Drummond Pickering, Missouri    64476	
		25. Open to Public?       Yes <input type="checkbox"/> No <input checked="" type="checkbox"/>	
26. Local Contact Person or Organization			
27. Other Surveys in Which Included			
28. No. of Stories    2			
29. Basement?       Yes <input checked="" type="checkbox"/> No <input type="checkbox"/>			
30. Foundation Material Brick			
31. Wall Construction Frame			
32. Roof Type & Material Gable, Asphalt Shingle			
33. No. of Bays       Front       Side			
34. Wall Treatment Siding w/ Patterned Shingles			
35. Plan Shape    Asymmetrical			
36. Changes       Addition <input type="checkbox"/> Altered <input type="checkbox"/> Moved <input type="checkbox"/> (Explain in #42)			
37. Condition       Good       Excellent Interior       Exterior			
38. Preservation       Yes <input checked="" type="checkbox"/> No <input type="checkbox"/> Underway?			
39. Endangered?       Yes <input type="checkbox"/> No <input checked="" type="checkbox"/> By What?			
40. Visible from       Yes <input checked="" type="checkbox"/> No <input type="checkbox"/> Public Road?			
41. Distance from and Frontage on Road D. 30'    F. 50'			
Further Description of Important Features <p>A carport has been added to the west side of this home. The Drummond home is a large Queen Anne style home which faces east. It is on the northwest corner lot. The home has a tower on the corner that is octagonal and topped by a steep octagonal roof with a finial on the top. It has pronounced eaves. A dental pattern is noted in the fascia below. A porch wraps around (see appendix)</p>			
History and Significance		46. Prepared by T. Carneal	
Description of Environment and Outbuildings		47. Organization Nodaway Co. Hist. Soc.	
Sources of Information 1. Personal Observation.		48. Date    49. Revision Date(s) 10/28/77	

Union #2  
Appendix #42

the south and east side of the building. There is a second story porch below a projecting gable end. The gable end is filled with tattered shingles. The gable is supported on turned columns. The first floor porch mentioned earlier repeats the dentals under the eaves of the tower. The porch columns are tufkin. There is no vallance or bracketing on the porch, but the porch rail is paneled. It looks like it might be an alteration. The porch columns are supported on masonry pillars and there is lattice between them. On the south there are three prominent features. The tower on the left or east as mentioned. There is a very ornate projecting gable in the center. The first two stories are three-sided and then the attic story is rectangular supported on solid but paneled three dimensional brackets. Between the first and second story there is a tin roof supported on elaborate millwork brackets. The gable is infilled with patterned shingles. The extreme left element is another projecting gable. It rises from the foundation to the top of the second story and again has a projecting gable of a different size above it supported on brackets. At the corner of this element the gable is infilled with ornamental tempess. The mass of the house is surmounted by a very steep hip roof and two chimney projections. One has an originally tin corporate width and appears it may have been modified due to a mistake, particularly since a part of this would provide for a distraction from the rest of the house.



# HISTORIC INVENTORY

NONSCOT-047

1. No. Washington - 11		4. Present Name(s) Beauty Shop	
2. County Nodaway		5. Other Name(s) 77NO 0022	
3. Location of Negatives Carneal's Office - NWMSU		6. Other Name(s) Nora McClanahan--Dr. John McClanahan--M. Witt	
5. Specific Location  Block 15, Lots 5 & 6		16. Thematic Category Architecture	
7. City or Town Guilford		17. Date(s) or Period 1890-1900	
8. Site Plan with North Arrow Route M		18. Style or Design Queen Anne	
		19. Architect or Engineer	
		20. Contractor or Builder Maynard Witt	
		21. Original Use, if apparent Home	
		22. Present Use Beauty Shop	
9. Coordinates Lat. Long. Sec. 21 TWP 62 R 34		23. Ownership Public <input type="checkbox"/> Private <input checked="" type="checkbox"/>	
10. Site <input checked="" type="checkbox"/> Building <input checked="" type="checkbox"/> Structure <input type="checkbox"/> Object <input type="checkbox"/>		24. Owner's Name & Address, if known Christine Wood Barnard, Missouri 64423	
11. On National Register? Yes <input type="checkbox"/> No <input checked="" type="checkbox"/>		25. Open to Public? Yes <input checked="" type="checkbox"/> No <input type="checkbox"/>	
12. Is it Eligible? Yes <input type="checkbox"/> No <input checked="" type="checkbox"/>		26. Local Contact Person or Organization Christine Wood	
13. Part of Estab. Hist. Dist.? Yes <input type="checkbox"/> No <input checked="" type="checkbox"/>		27. Other Surveys in Which Included	
14. District Potent'l? Yes <input type="checkbox"/> No <input checked="" type="checkbox"/>		28. No. of Stories 1	
15. Name of Established District		29. Basement? Yes <input type="checkbox"/> No <input checked="" type="checkbox"/>	
42. Further Description of Important Features  Interior changed to some extent.		30. Foundation Material Brick	
		31. Wall Construction Frame	
		32. Roof Type & Material Gable, Asbestos Shingle	
		33. No. of Bays Front 1 Side 2	
		34. Wall Treatment Siding	
43. History and Significance  Built by one of the first merchants in the new town of Guilford. Later occupied by Dr. John McClanahan and his wife, Nora. In the parlor of this house, Mrs. McClanahan taught dozens of children to play the organ and the piano.		35. Plan Shape Asymmetrical	
44. Description of Environment and Outbuildings		36. Changes (Explain in #42) Addition <input type="checkbox"/> Altered <input type="checkbox"/> Moved <input type="checkbox"/>	
45. Sources of Information  1. Abstract.		37. Condition Interior Good Exterior Good	
		38. Preservation Underway? Yes <input checked="" type="checkbox"/> No <input type="checkbox"/>	
		39. Endangered? By What? Yes <input type="checkbox"/> No <input checked="" type="checkbox"/>	
		40. Visible from Public Road? Yes <input checked="" type="checkbox"/> No <input type="checkbox"/>	
		41. Distance from and Frontage on Road D. 30' F. 36'	
		46. Prepared by T. Carneal	
		47. Organization Nodaway Co. Hist. Soc.	
		48. Date 10/28/77	
		49. Revision Date(s)	



# HISTORIC INVENTORY

NOA5001-0418

1. No. 5  
Washington

2. County  
Nodaway

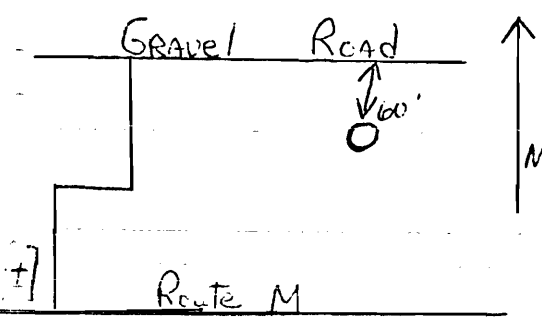
4. Present Location  
George L. Evans Farm

5. Owner Name(s)  
Lewis-Campbell-Gentry

1. No. Washington - 5	4. Present Name(s) Root Cellar on the George L. Evans Farm	77NO0020
2. County Nodaway	5. Other Name(s)	
3. Location of Negatives Carneal's Office - NWMSU	Lewis-Campbell-Gentry	

6. Specific Location 2½ miles NE of Guilford	16. Thematic Category Agriculture	28. No. of Stories
	17. Date(s) or Period 1870-1890	29. Basement? Yes <input type="checkbox"/> No <input type="checkbox"/>


7. City or Town Guilford	11 Rural, Township & Vicinity Washington	18. Style or Design	30. Foundation Material Brick
-----------------------------	---	---------------------	----------------------------------

8. Site Plan with North Arrow 	19. Architect or Engineer Unknown	28. No. of Stories	29. Basement? Yes <input type="checkbox"/> No <input type="checkbox"/>
	20. Contractor or Builder Unknown	30. Foundation Material Brick	31. Wall Construction Masonry
	21. Original Use, if apparent Root Cellar	32. Roof Type & Material Brick	33. No. of Bays Front Side
	22. Present Use Root Cellar	34. Wall Treatment Brick	35. Plan Shape Circle
	23. Ownership Public <input type="checkbox"/> Private <input checked="" type="checkbox"/>	36. Changes (Explain in #42) Addition <input type="checkbox"/> Altered <input type="checkbox"/> Moved <input type="checkbox"/>	37. Condition Interior Fair Exterior Fair
	24. Owner's Name & Address, if known Mr. & Mrs. George L. Evans Guilford, Missouri 64457	38. Preservation Underway? Yes <input type="checkbox"/> No <input checked="" type="checkbox"/>	39. Endangered? By What? Yes <input checked="" type="checkbox"/> No <input type="checkbox"/> Erosion

9. Coordinates Lat. NE¼ of NE¼ Sec. 15 Long. TWP 62 R 34	25. Open to Public? Yes <input checked="" type="checkbox"/> No <input type="checkbox"/>	38. Preservation Underway? Yes <input type="checkbox"/> No <input checked="" type="checkbox"/>
10. Site Building <input type="checkbox"/> Structure Object <input checked="" type="checkbox"/>	26. Local Contact Person or Organization Carol Evans	39. Endangered? By What? Yes <input checked="" type="checkbox"/> No <input type="checkbox"/> Erosion

11. On National Register? Yes <input type="checkbox"/> No <input checked="" type="checkbox"/>	12. Is It Eligible? Yes <input checked="" type="checkbox"/> No <input type="checkbox"/>	27. Other Surveys in Which Included
13. Part of Estab. Hist. Dist.? Yes <input type="checkbox"/> No <input checked="" type="checkbox"/>	14. District Potent'l? Yes <input type="checkbox"/> No <input checked="" type="checkbox"/>	40. Visible from Public Road? Yes <input checked="" type="checkbox"/> No <input type="checkbox"/>

15. Name of Established District	41. Distance from and Frontage on Road D. 60'
----------------------------------	--

42. Further Description of Important Features Very elaborate and artistic brick masonry. Eight arched recesses of varied depths (two feet to six feet) form a circle approximately eight feet in diameter. An air vent is at the top of this rounded circle, another at the back of the deepest alcove.	
--	---

43. History and Significance Old style of preserving fruits and vegetables.
--

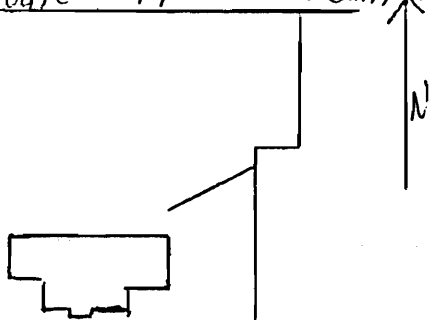

44. Description of Environment and Outbuildings House and barn built around the turn of the century.
---

45. Sources of Information 1. Deed.	46. Prepared by T. Carneal
	47. Organization Nodaway Co. Hist. Soc.
	48. Date 10/28/77
	49. Revision Date(s)



# HISTORIC INVENTORY

NOASCOI-0019

1. No. Washington - 13		4. Present Name(s) Leo Gregory	
2. County Nodaway		5. Other Name(s) Blanche WhiteFord--William John WhiteFord--Wratt Combest	
3. Location of Negatives Carneal's Office - NWMSU		6. Specific Location 3 1/2 miles SE of Guilford	
7. City or Town    If Rural, Township & Vicinity Guilford        Washington 8. Site Plan with North Arrow 		16. Thematic Category Architecture	
		17. Date(s) or Period 1897	
18. Style or Design Carpenter Gothic		28. No. of Stories    2	
19. Architect or Engineer Charles Remy		29. Basement?        Yes <input type="checkbox"/> No <input checked="" type="checkbox"/>	
20. Contractor or Builder William John WhiteFord		30. Foundation Material Brick	
21. Original Use, if apparent Home		31. Wall Construction Frame	
22. Present Use Vacant		32. Roof Type & Material Gable, Asbestos Shingle	
23. Ownership        Public <input type="checkbox"/> Private <input checked="" type="checkbox"/>		33. No. of Bays        Front 2        Side 3	
24. Owner's Name & Address, if known Leo & Audrey Gregory Guilford, Missouri    64457		34. Wall Treatment Siding	
25. Open to Public?        Yes <input checked="" type="checkbox"/> No <input type="checkbox"/>		35. Plan Shape    Rectangular	
26. Local Contact Person or Organization Leo & Audrey Gregory		36. Changes (Explain in #42)    Addition <input type="checkbox"/> Altered <input type="checkbox"/> Moved <input type="checkbox"/>	
27. Other Surveys in Which Included		37. Condition        Interior    Good    Exterior    Good	
28. Preservation Underway?        Yes <input type="checkbox"/> No <input checked="" type="checkbox"/>		38. Endangered?        Yes <input checked="" type="checkbox"/> No <input type="checkbox"/> By What?        Neglect	
29. Visible from Public Road?        Yes <input checked="" type="checkbox"/> No <input type="checkbox"/>		39. Distance from and Frontage on Road D. 500'    F. 40'	
30. Further Description of Important Features  This home contains an open stairway with the original oak finish.			
31. History and Significance  A pioneer family lived on this farm from 1864 to 1953. Wyatt Combest, a Southern sympathizer, was shot by Night Riders during the Civil War on this site.			
32. Description of Environment and Outbuildings		33. Sources of Information	
34. Prepared by T. Carneal		35. Organization Nodaway Co. Hist. Soc.	
36. Date 10/28/77		37. Revision Date(s)	
38. Personal interview with descendants of the WhiteFord family.		39. Abstract.	
40. History of Andrew County.		41. History of Andrew County.	

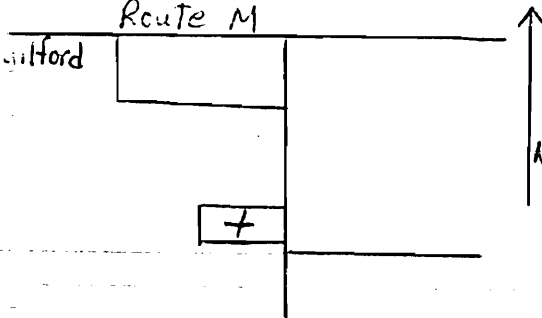

Dr. William John WhiteFord--Wratt Combest





# HISTORIC INVENTORY

NOAS001-050

1. No. Washington - 6		4. Present Name(s) Groves Cemetery-Virgin Prairie Grass		1. Washington 6 County Nodaway
2. County Nodaway		5. Other Name(s) WhiteFord Cemetery--Stingley Land		
3. Location of Negatives Carneal's Office - NWMSU				
6. Specific Location  1 1/2 mile SE of Guilford		16. Thematic Category Architecture		2. County Nodaway 4. Present Name(s) Groves Cemetery-Virgin Prairie Grass 5. Other Name(s) WhiteFord Cemetery--Stingley Land
7. City or Town If Rural, Township & Vicinity Guilford Washington		17. Date(s) or Period 1840's		
8. Site Plan with North Arrow Route M		18. Style or Design		
		19. Architect or Engineer		
		20. Contractor or Builder		
		21. Original Use, if apparent Prairie		
		22. Present Use Cemetery		
9. Coordinates UTM Lat. SW 1/4 of SW 1/4 Sec. 22 Long. TWP 62 R 34		23. Ownership Public <input checked="" type="checkbox"/> Private <input type="checkbox"/>		
10. Site <input checked="" type="checkbox"/> Building <input type="checkbox"/> Structure <input type="checkbox"/> Object <input type="checkbox"/>		24. Owner's Name & Address, if known Jimmie Miller, Jr. Guilford, Missouri 64457		
11. On National Register? Yes <input type="checkbox"/> No <input checked="" type="checkbox"/>		25. Open to Public? Yes <input checked="" type="checkbox"/> No <input type="checkbox"/>		
12. Is It Eligible? Yes <input checked="" type="checkbox"/> No <input type="checkbox"/>		26. Local Contact Person or Organization Dona Miller		
13. Part of Estab. Hist. Dist.? Yes <input type="checkbox"/> No <input checked="" type="checkbox"/>		27. Other Surveys in Which Included		
14. District Potent'l? Yes <input type="checkbox"/> No <input checked="" type="checkbox"/>				
Name of Established District				
42. Further Description of Important Features  Oldest <u>marked</u> grave in Washington Township. "Elion Smith died 1846, age 43 years". Virgin prairie 'bluestem' grass covers the cemetery.				
43. History and Significance One of the first settlers, Leon Stingley, owned the land and started the cemetery. He is buried there, as are several members of the Groves family who next owned the land. The acre of land containing one hundred plus graves has been transferred with each new owner of the surrounding land and is now owned by Jimmie Miller, Jr., Great-Great-Great Grandson of Leon Stingley.				
44. Description of Environment and Outbuildings				
45. Sources of Information  1. Abstract.		46. Prepared by T. Carneal		
		47. Organization Nodaway Co. Hist. Soc.		
		48. Date 10/28/77		
		49. Revision Date(s)		



# HISTORIC INVENTORY

NO. 1000-051

1. No. Washington - 8		4. Present Name(s) Guilford Community Center		77NO 0021		1. No. 8 2. County Washington 3. City or Town Guilford
2. County Nodaway		5. Other Name(s) Christian Church - M.E. Church				
3. Location of Negatives Carneal's Office - NWMSU						
6. Specific Location Within limits of Guilford		16. Thematic Category Architecture		28. No. of Stories 1		4. Present Guilford Community Center
7. City or Town If Rural, Township & Vicinity Guilford Washington		17. Date(s) or Period 1873		29. Basement? Yes <input type="checkbox"/> No <input checked="" type="checkbox"/>		
8. Site Plan with North Arrow Route M Elm St Walnut St [Diagram]		18. Style or Design		30. Foundation Material Cement Block		
9. Coordinates UTM Lat. NW 1/4 of NE 1/4 of Sec. 2 Long. TWP 62 R 34		19. Architect or Engineer		31. Wall Construction Frame		5. Prepared Christian Church - M.E. Church
10. Site: Building <input checked="" type="checkbox"/> Structure: Object <input type="checkbox"/>		20. Contractor or Builder		32. Roof Type & Material Gable Asphalt Shingles		
11. On National Register? Yes <input type="checkbox"/> No <input checked="" type="checkbox"/>		21. Original Use, if apparent Church		33. No. of Bays Front 0 Side 2		
12. Is it Eligible? Yes <input type="checkbox"/> No <input checked="" type="checkbox"/>		22. Present Use Community Center		34. Wall Treatment Wood Siding		6. Other Christian Church - M.E. Church
13. Part of Estab. Yes <input type="checkbox"/> Hist. Dist. No <input checked="" type="checkbox"/>		23. Ownership Public <input checked="" type="checkbox"/> Private <input type="checkbox"/>		35. Plan Shape Rectangular		
14. District Potent? Yes <input type="checkbox"/> No <input checked="" type="checkbox"/>		24. Owner's Name & Address, if known Guilford Community Center, Inc Guilford, Missouri 64457		36. Changes (Explain in #42) Addition <input type="checkbox"/> Altered <input type="checkbox"/> Moved <input checked="" type="checkbox"/>		
15. Name of Established District		25. Open to Public? Yes <input checked="" type="checkbox"/> No <input type="checkbox"/>		37. Condition Interior Good Exterior Good		7. Other Christian Church - M.E. Church
16. Further Description of Important Features No structural changes have been made in the original church building.		26. Local Contact Person or Organization		38. Preservation Underway? Yes <input checked="" type="checkbox"/> No <input type="checkbox"/>		
17. History and Significance Built near 'Old' Guilford about the same time as the Methodist South Church was erected. Moved to 'New' Guilford in the 1890's and used as Methodist Church until 1915. Then a school and the Christian Church. Acquired for community center and dedicated to the Bicentennial in 1976.		27. Other Surveys in Which Included		39. Endangered? By What? Yes <input type="checkbox"/> No <input checked="" type="checkbox"/>		
18. Description of Environment and Outbuildings Good.		28. Visible from Public Road? Yes <input checked="" type="checkbox"/> No <input type="checkbox"/>		40. Distance from and Frontage on Road D. 6' F. 36'		8. Other Christian Church - M.E. Church
19. Sources of Information 1. Personal interviews with people in the area.		29. Prepared by T. Carneal		41. Organization Nodaway Co. Hist. Soc.		
		42. Date 10/28/77		43. Revision Date(s)		





# HISTORIC INVENTORY

NOA5001-052

<b>1. No.</b> Washington - 3		<b>4. Present Name(s)</b> Root Cellar and Smoke House on the Kenneth Laughlin Farm.	
<b>2. County</b> Nodaway		77N00019	
<b>3. Location of Negatives</b> Carneal's Office - NWMSU		<b>5. Other Name(s)</b> Laughlin-Donaldson-Groves	
<b>6. Specific Location</b> 3 miles NE of Guilford		<b>16. Thematic Category</b> Agriculture	
<b>7. City or Town</b> If Rural, Township & Vicinity Guilford Washington		<b>17. Date(s) or Period</b> 1870-1890	
<b>8. Site Plan with North Arrow</b> 		<b>18. Style or Design</b>	
		<b>19. Architect or Engineer</b> Unknown	
		<b>20. Contractor or Builder</b> Unknown	
		<b>21. Original Use, if apparent</b> Food Storage	
<b>22. Present Use</b> Storage		<b>28. No. of Stories</b> 1	
<b>23. Ownership</b> Public <input type="checkbox"/> Private <input checked="" type="checkbox"/>		<b>29. Basement?</b> Yes <input checked="" type="checkbox"/> No <input type="checkbox"/>	
<b>24. Owner's Name &amp; Address, if known</b> Kenneth Laughlin Guilford, Missouri 64457		<b>30. Foundation Material</b> Brick	
<b>25. Open to Public?</b> Yes <input checked="" type="checkbox"/> No <input type="checkbox"/>		<b>31. Wall Construction</b> Masonry	
<b>26. Local Contact Person or Organization</b> Macil Laughlin		<b>32. Roof Type &amp; Material</b> Gable with Wood Shingles	
<b>27. Other Surveys in Which Included</b>		<b>33. No. of Bays</b> Front Side	
<b>28. Further Description of Important Features</b> Brick root cellar with brick smoke house built over it. Entrance to cellar is through the floor of smoke house.		<b>34. Wall Treatment</b> Brick & Mortar	
<b>29. History and Significance</b> Unusual method of preserving meat, vegetables and fruit.		<b>35. Plan Shape</b> Rectangle	
<b>30. Description of Environment and Outbuildings</b> Attached house and all other buildings well cared for.		<b>36. Changes (Explain in #42)</b> Addition <input type="checkbox"/> Altered <input type="checkbox"/> Moved <input type="checkbox"/>	
<b>31. Sources of Information</b> 1. Personal Observation.		<b>37. Condition</b> Interior Fair Exterior Fair	
<b>32. Prepared by</b> T. Carneal		<b>38. Preservation</b> Underway? Yes <input type="checkbox"/> No <input checked="" type="checkbox"/>	
<b>33. Organization</b> Nodaway Co. Hist. Soc.		<b>39. Endangered?</b> By What? Yes <input checked="" type="checkbox"/> No <input type="checkbox"/>	
<b>34. Date</b> 10/28/77		<b>40. Visible from Public Road?</b> Yes <input checked="" type="checkbox"/> No <input type="checkbox"/>	
<b>35. Revision Date(s)</b>		<b>41. Distance from and Frontage on Road</b> D. 150'	



# HISTORIC INVENTORY

NOAS001-053

1. No. Washington - 7		4. Present Name(s) Liberty Tree		1. No. Washington 7
2. County Nodaway		5. Other Name(s)		
3. Location of Negatives Carneal's Office - NWMSU		Burr Oak - 200 years old		
6. Specific Location  1 block E of school building at Guilford		16. Thematic Category Aboriginal Americans		2. County Nodaway
7. City or Town If Rural, Township & Vicinity Guilford Washington		17. Date(s) or Period 1776		
8. Site Plan with North Arrow  <div style="display: flex; align-items: center; justify-content: space-around;"> <div style="text-align: center;"> </div> <div style="text-align: center;"> </div> </div>		18. Style or Design		
		19. Architect or Engineer		4. Present Name(s) Liberty Tree
		20. Contractor or Builder		
		21. Original Use, if apparent		
		22. Present Use		
		23. Ownership Public <input type="checkbox"/> Private <input checked="" type="checkbox"/>		
		24. Owner's Name & Address, if known Perry Carter Guilford, Missouri 64457		
9. Coordinates UTM Lat. SW 1/4 of SW 1/4 of SE 1/4 of Sec. 16 Long. TWP 62 R 34		25. Open to Public? Yes <input checked="" type="checkbox"/> No <input type="checkbox"/>		5. Other Name(s) Burr Oak - 200 years old
10. Site <input type="checkbox"/> Building <input type="checkbox"/> Structure <input type="checkbox"/> Object <input checked="" type="checkbox"/>		26. Local Contact Person or Organization Perry Carter		
11. On National Register? Yes <input type="checkbox"/> No <input checked="" type="checkbox"/> 12. Is it Eligible? Yes <input type="checkbox"/> No <input checked="" type="checkbox"/>		27. Other Surveys in Which Included		
13. Part of Estab. Hist. Dist.? Yes <input type="checkbox"/> No <input checked="" type="checkbox"/> 14. District Potent'l? Yes <input type="checkbox"/> No <input checked="" type="checkbox"/>		37. Condition Interior Exterior		
15. Name of Established District		38. Preservation Underway? Yes <input checked="" type="checkbox"/> No <input type="checkbox"/>		
42. Further Description of Important Features  Designated a Liberty tree by the Missouri State Forestry and awarded a plaque in honor of the Bicentennial.		39. Endangered? By What? Yes <input type="checkbox"/> No <input checked="" type="checkbox"/>		
		40. Visible from Public Road? Yes <input checked="" type="checkbox"/> No <input type="checkbox"/>		
		41. Distance from and Frontage on Road D. 4'		
43. History and Significance  One of several trees in the area to qualify as a two hundred year old tree. In 1900 a brick kiln was located near this site.				
44. Description of Environment and Outbuildings  Good.				
45. Sources of Information  1. Personal Observation.		46. Prepared by T. Carneal		
		47. Organization Nodaway Co. Hist. Soc.		
		48. Date 10/28/77		
		49. Revision Date(s)		





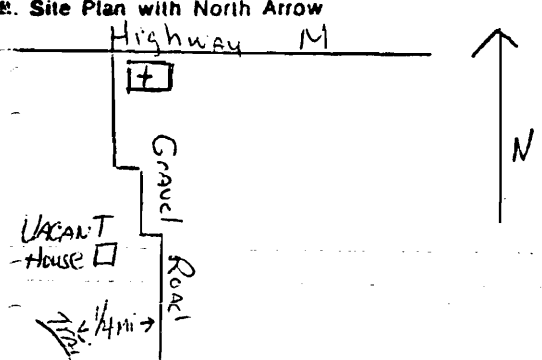
NOASOOL-254

57



# HISTORIC INVENTORY


NOASCOI-055

1. No. Washington - 1		4. Present Name(s) Original Trail		Washington Nodaway Original Trail
2. County Nodaway		5. Other Name(s) Land of Miller-Greenlee-Blakely		
3. Location of Negatives Carneal's Office - NWMSU				
6. Specific Location 2½ miles SE of Guilford		16. Thematic Category Exploration & Settlement		28. No. of Stories
7. City or Town Guilford		17. Date(s) or Period 1840's		29. Basement? Yes <input type="checkbox"/> No <input type="checkbox"/>
8. Site Plan with North Arrow 		18. Style or Design		30. Foundation Material
9. Coordinates Lat. E½ of SW¼ of NW¼ of Sec. 34 Long. TWP 62 R 34		19. Architect or Engineer		31. Wall Construction
10. Site X: Building <input type="checkbox"/>		20. Contractor or Builder		32. Roof Type & Material
11. On National Register? Yes <input type="checkbox"/> No <input checked="" type="checkbox"/>		21. Original Use, if apparent Wagon Trail		33. No. of Bays Front Side
12. Is It Eligible? Yes <input checked="" type="checkbox"/> No <input type="checkbox"/>		22. Present Use Pasture		34. Wall Treatment
13. Part of Estab. Hist. Dist.? Yes <input type="checkbox"/> No <input checked="" type="checkbox"/>		23. Ownership Public <input type="checkbox"/> Private <input checked="" type="checkbox"/>		35. Plan Shape
14. District Potent'l? Yes <input type="checkbox"/> No <input checked="" type="checkbox"/>		24. Owner's Name & Address, if known Jimmie & Donna Miller Guilford, Missouri 64457		36. Changes (Explain in #42) Addition <input type="checkbox"/> Altered <input type="checkbox"/> Moved <input type="checkbox"/>
15. Name of Established District		25. Open to Public? Yes <input checked="" type="checkbox"/> No <input type="checkbox"/>		37. Condition Interior Exterior
16. Further Description of Important Features Same trail can be seen, more faintly, both north and south of this site.		26. Local Contact Person or Organization Donna Miller		38. Preservation Underway? Yes <input type="checkbox"/> No <input checked="" type="checkbox"/>
17. History and Significance The first settlers coming into the southeast corner of Nodaway County followed this trail on the east bluff of the Platte River.		27. Other Surveys in Which Included		39. Endangered? By What? Yes <input checked="" type="checkbox"/> No <input type="checkbox"/> Erosion
18. Description of Environment and Outbuildings		28. Visible from Public Road? Yes <input type="checkbox"/> No <input checked="" type="checkbox"/>		40. Distance from and Frontage on Road D. ¼ mile
19. Sources of Information 1. Deed.		46. Prepared by T. Carneal		Land of Miller-Greenlee-Blakely
		47. Organization Nodaway Co. Hist. Soc.		
		48. Date 10/28/77		
		49. Revision Date(s)		



# HISTORIC INVENTORY

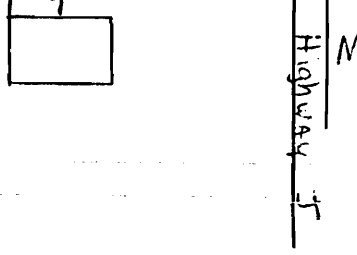
NODAWAY CO. MO.

1. No. Washington - 12		4. Present Name(s) Skidmore Home		77ND 0023	
2. County Nodaway		5. Other Name(s) Skidmore--Den Davis--Bill Dougan			
3. Location of Negatives Carneal's Office - NWMSU					
6. Specific Location Block 5, Lots 5 & 6		16. Thematic Category Architecture		28. No. of Stories 1	
7. City or Town Guilford		17. Date(s) or Period 1890's		29. Basement? Yes <input type="checkbox"/> No <input checked="" type="checkbox"/>	
8. Site Plan with North Arrow Route M E/M St WISER ST WALNUT ST N		18. Style or Design Queen Anne		30. Foundation Material Brick	
		19. Architect or Engineer Unknown		31. Wall Construction Frame	
		20. Contractor or Builder Bill Dougan		32. Roof Type & Material Gable, Asbestos Shingle	
		21. Original Use, if apparent Home		33. No. of Bays Front 2 Side 2	
		22. Present Use Home		34. Wall Treatment Wood	
		23. Ownership Public <input type="checkbox"/> Private <input checked="" type="checkbox"/>		35. Plan Shape "L" Shape	
		24. Owner's Name & Address, if known Lee Jessee Barnard, Missouri 64423		36. Changes (Explain in #42) Addition <input type="checkbox"/> Altered <input type="checkbox"/> Moved <input type="checkbox"/>	
9. Coordinates Lat. Sec. 21 TWP 62 R 34 Long.		25. Open to Public? Yes <input type="checkbox"/> No <input checked="" type="checkbox"/>		37. Condition Interior Fair Exterior Good	
10. Site <input checked="" type="checkbox"/> Building <input checked="" type="checkbox"/> Structure <input type="checkbox"/> Object <input type="checkbox"/>		26. Local Contact Person or Organization Lee Jessee		38. Preservation Underway? Yes <input type="checkbox"/> No <input checked="" type="checkbox"/>	
11. On National Register? Yes <input type="checkbox"/> No <input checked="" type="checkbox"/>		27. Other Surveys in Which Included		39. Endangered? By What? Neglect Yes <input checked="" type="checkbox"/> No <input type="checkbox"/>	
12. Is It Eligible? Yes <input type="checkbox"/> No <input checked="" type="checkbox"/>				40. Visible from Public Road? Yes <input checked="" type="checkbox"/> No <input type="checkbox"/>	
13. Part of Estab. Hist. Dist.? Yes <input type="checkbox"/> No <input checked="" type="checkbox"/>				41. Distance from and Frontage on Road D. 40' F. 40'	
14. District Potent'l? Yes <input type="checkbox"/> No <input checked="" type="checkbox"/>					
15. Name of Established District					
42. Further Description of Important Features Few changes have been made to the original structure.					
43. History and Significance First house built in the new town of Guilford, by Bill Dougan, druggist.				<p>Washington</p> <p>Nodaway</p> <p>Skidmore Home</p> <p>Skidmore--Den Davis--Bill Dougan</p>	
44. Description of Environment and Outbuildings					
45. Sources of Information 1. Abstract.		46. Prepared by T. Carneal		47. Organization Nodaway Co. Hist. Soc.	
		48. Date 10/28/77		49. Revision Date(s)	



# HISTORIC INVENTORY

NOA-001-057

1. No. Washington - 2		4. Present Name(s) Vilas Martin <span style="float:right">77ND 0018</span>		1 County 2 Washington	
2. County Nodaway		5. Other Name(s) Martin Home			2 County Nodaway
3. Location of Negatives Carneal's Office - NWMSU					
5. Specific Location  5 miles NE of Guilford		16. Thematic Category Architecture		2 County Nodaway	
		17. Date(s) or Period 1887			
7. City or Town    II Rural, Township & Vicinity Guilford        Washington		18. Style or Design Italianate		3 County Nodaway	
8. Site Plan with North Arrow <div style="text-align:center;">Gravel Road </div>		19. Architect or Engineer Alfred Martin			
		20. Contractor or Builder Alfred Martin		4 County Nodaway	
		21. Original Use, if apparent Home			
		22. Present Use Vacant		5 County Nodaway	
		23. Ownership Public <input type="checkbox"/> Private <input checked="" type="checkbox"/>			
		24. Owner's Name & Address, if known The Martin heirs, in period of transition		6 County Nodaway	
9. Coordinates        UTM Lat. NW 1/4 of NE 1/4 Sec. 12 Long. TWP 62        R 34		25. Open to Public?        Yes <input type="checkbox"/> No <input checked="" type="checkbox"/>			
10. Site <input checked="" type="checkbox"/> Building        Structure <input type="checkbox"/> Object <input type="checkbox"/>		26. Local Contact Person or Organization		7 County Nodaway	
11. On National Register?    Yes <input type="checkbox"/> No <input checked="" type="checkbox"/> 12. Is it Eligible?    Yes <input checked="" type="checkbox"/> No <input type="checkbox"/>		27. Other Surveys in Which Included			
13. Part of Estab. Hist. Dist.?    Yes <input type="checkbox"/> No <input checked="" type="checkbox"/> 14. District Potent'l?    Yes <input type="checkbox"/> No <input checked="" type="checkbox"/>		38. Preservation Underway?    Yes <input type="checkbox"/> No <input checked="" type="checkbox"/>		8 County Nodaway	
15. Name of Established District		39. Endangered? By What?    Yes <input type="checkbox"/> No <input checked="" type="checkbox"/>			
42. Further Description of Important Features  Cement has been put over the bricks and a porch has been changed.		37. Condition Interior    Good Exterior    Good		9 County Nodaway	
		40. Visible from Public Road?    Yes <input checked="" type="checkbox"/> No <input type="checkbox"/>			
43. History and Significance  Built by Confederate veterans of the Civil War. Owned and occupied by his descendants since 1887.		41. Distance from and Frontage on Road D. 80'    F. 40'		10 County Nodaway	
44. Description of Environment and Outbuildings  A few outbuildings are surrounding the house.		46. Prepared by T. Carneal			
45. Sources of Information  1. Personal interview with members of the Martin family.		47. Organization Nodaway Co. Hist. Soc.		11 County Nodaway	
		48. Date    49. Revision Date(s) 10/28/77			





# HISTORIC INVENTORY

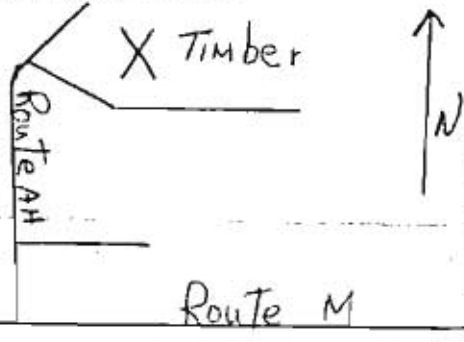
NORBERT-057

1. No. Washington - 9		4. Present Name(s) Natural Spring on the Norbert & Anna Lee Walter Farm		Washington County Nodaway Norbert & Anna Lee Walter Farm Coleman Younger
2. County Nodaway		5. Other Name(s) Merrigan-Thompson-Noland & Blakely-- Coleman Younger		
3. Location of Negatives Carneal's Office - NWMSU				
6. Specific Location  1 mile N of Guilford		16. Thematic Category Exploration & Settlement		28. No. of Stories
7. City or Town If Rural, Township & Vicinity Guilford Washington		17. Date(s) or Period 1845		29. Basement? Yes <input type="checkbox"/> No <input type="checkbox"/>
8. Site Plan with North Arrow  <div style="border: 1px solid black; padding: 5px; width: 150px; margin: 10px auto;"> <p style="text-align: center;">Spring</p> <p style="text-align: center;">0.700' →</p> <p style="text-align: center;">House</p> <p style="text-align: center;">Route M</p> </div>		18. Style or Design		30. Foundation Material
		19. Architect or Engineer		31. Wall Construction
		20. Contractor or Builder		32. Roof Type & Material
		21. Original Use, if apparent		33. No. of Bays Front Side
		22. Present Use Livestock Water		34. Wall Treatment
		23. Ownership Public <input type="checkbox"/> Private <input checked="" type="checkbox"/>		35. Plan Shape
		24. Owner's Name & Address, if known Norbert & Anna Lee Walter Guilford, Missouri 64457		36. Changes (Explain in #42) Addition <input type="checkbox"/> Altered <input type="checkbox"/> Moved <input type="checkbox"/>
9. Coordinates UTM Lat. SW 1/4 Sec. 3 TWP 62 R 34 Long. NE 1/4 Sec. 9 TWP 62 R 34		25. Open to Public? Yes <input checked="" type="checkbox"/> No <input type="checkbox"/>		37. Condition Interior Excellent Exterior
10. Site <input checked="" type="checkbox"/> Building <input type="checkbox"/> Structure <input type="checkbox"/> Object <input type="checkbox"/>		26. Local Contact Person or Organization Norbert or Anna Lee Walter		38. Preservation Underway? Yes <input checked="" type="checkbox"/> No <input type="checkbox"/>
11. On National Register? Yes <input type="checkbox"/> No <input checked="" type="checkbox"/>		27. Other Surveys in Which Included		39. Endangered? By What? Yes <input type="checkbox"/> No <input checked="" type="checkbox"/>
12. Is It Eligible? Yes <input checked="" type="checkbox"/> No <input type="checkbox"/>				40. Visible from Public Road? Yes <input type="checkbox"/> No <input checked="" type="checkbox"/>
13. Part of Estab. Hist. Dist.? Yes <input type="checkbox"/> No <input checked="" type="checkbox"/>				41. Distance from and Frontage on Road D. 700'
14. District Potent'l? Yes <input type="checkbox"/> No <input checked="" type="checkbox"/>				
15. Name of Established District				
42. Further Description of Important Features  A concrete watering tank has been built around the spring.				
43. History and Significance  This spring is located on the property that was the first deed recorded in Nodaway County. This natural spring runs continuously.				
44. Description of Environment and Outbuildings				
45. Sources of Information  1. Abstract.		46. Prepared by T. Carneal		
		47. Organization Nodaway Co. Hist. Soc.		
		48. Date 10/28/77		
		49. Revision Date(s)		



# HISTORIC INVENTORY

NOAS001-059

1. No. Washington - 10		4. Present Name(s) White Oak Timber		1. No 10 Washington Nodaway White Oak Timber
2. County Nodaway		5. Other Name(s) White Oak		
3. Location of Negatives Carneal's Office - NWMSU				
6. Specific Location 2-3 miles N of Guilford		16. Thematic Category Exploration & Settlement		28. No. of Stories
7. City or Town Guilford		17. Date(s) or Period		29. Basement? Yes <input type="checkbox"/> No <input type="checkbox"/>
8. Site Plan with North Arrow 		18. Style or Design		30. Foundation Material
9. Coordinates Lat. Sec. 3 TWP 62 R 34		19. Architect or Engineer		31. Wall Construction
10. Site <input checked="" type="checkbox"/> Building <input type="checkbox"/> Structure <input type="checkbox"/> Object <input type="checkbox"/>		20. Contractor or Builder		32. Roof Type & Material
11. On National Register? Yes <input type="checkbox"/> No <input checked="" type="checkbox"/>		21. Original Use, if apparent		33. No. of Bays Front Side
12. Is it Eligible? Yes <input checked="" type="checkbox"/> No <input type="checkbox"/>		22. Present Use		34. Wall Treatment
13. Part of Estab. Hist. Dist.? Yes <input type="checkbox"/> No <input checked="" type="checkbox"/>		23. Ownership Public <input type="checkbox"/> Private <input checked="" type="checkbox"/>		35. Plan Shape
14. District Potent.? Yes <input type="checkbox"/> No <input checked="" type="checkbox"/>		24. Owner's Name & Address, if known Several land owners		36. Changes (Explain in #42) Addition <input type="checkbox"/> Altered <input type="checkbox"/> Moved <input type="checkbox"/>
15. Name of Established District		25. Open to Public? Yes <input checked="" type="checkbox"/> No <input type="checkbox"/>		37. Condition Interior Exterior
42. Further Description of Important Features Approximately 200 acres of virgin white oak timber at this site location.		26. Local Contact Person or Organization Local owners		38. Preservation Underway? Yes <input type="checkbox"/> No <input type="checkbox"/>
43. History and Significance		27. Other Surveys in Which Included		39. Endangered? By What? Yes <input type="checkbox"/> No <input type="checkbox"/>
44. Description of Environment and Outbuildings				40. Visible from Public Road? Yes <input type="checkbox"/> No <input type="checkbox"/>
45. Sources of Information 1. Personal Observation.		46. Prepared by T. Carneal		41. Distance from and Frontage on Road
		47. Organization Nodaway Co. Hist. Soc.		
		48. Date 10/28/77		49. Revision Date(s)



# HISTORIC INVENTORY

NOAS001-060

<b>No.</b> White Cloud - 3		<b>4. Present Name(s)</b> Mr. & Mrs. Ernest Hartman House 77ND 0038		White Cld. 3 2. County Nodaway 4. Present Name(s) Mr. & Mrs. Ernest Hartman House 5. Other Name(s)
<b>County</b> Nodaway		<b>5. Other Name(s)</b>		
<b>Location of Negatives</b> Carneal's Office - NMSU				
<b>Specific Location</b> 10 miles south of Maryville on Highway 71. Then 3 miles west (see appendix)		<b>16. Thematic Category</b> Architecture		<b>28. No. of Stories</b> 2
<b>City or Town</b> If Rural, Township & Vicinity White Cloud		<b>17. Date(s) or Period</b> 1874		<b>29. Basement?</b> Yes <input type="checkbox"/> No <input checked="" type="checkbox"/>
<b>Site Plan with North Arrow</b>		<b>18. Style or Design</b> Vernacular		<b>30. Foundation Material</b> Stone
		<b>19. Architect or Engineer</b>		<b>31. Wall Construction</b> Frame
		<b>20. Contractor or Builder</b> Mr. George Hartman		<b>32. Roof Type &amp; Material</b> Gable, Wood Shingle
		<b>21. Original Use, if apparent</b> Home		<b>33. No. of Bays</b> Front 2 Side 2
		<b>22. Present Use</b> Home		<b>34. Wall Treatment</b> Wood Siding
		<b>23. Ownership</b> Public <input type="checkbox"/> Private <input checked="" type="checkbox"/>		<b>35. Plan Shape</b> Rectangular
<b>Coordinates</b> UTM Lat. Sec. 23 TWP 62 R 36 Long.		<b>24. Owner's Name &amp; Address, if known</b> Mr. Nicholas Hartman Maryville, Missouri 64468		<b>36. Changes (Explain in #42)</b> Addition <input checked="" type="checkbox"/> Altered <input type="checkbox"/> Moved <input type="checkbox"/>
<b>Site 1; Building</b> <input checked="" type="checkbox"/>		<b>25. Open to Public?</b> Yes <input type="checkbox"/> No <input checked="" type="checkbox"/>		<b>37. Condition</b> Interior Good Exterior Good
<b>On National Register?</b> Yes <input type="checkbox"/> No <input checked="" type="checkbox"/>		<b>26. Local Contact Person or Organization</b>		<b>38. Preservation Underway?</b> Yes <input type="checkbox"/> No <input checked="" type="checkbox"/>
<b>Part of Estab. Hist. Dist.?</b> Yes <input type="checkbox"/> No <input checked="" type="checkbox"/>		<b>27. Other Surveys in Which Included</b>		<b>39. Endangered? By What?</b> Yes <input checked="" type="checkbox"/> No <input type="checkbox"/> Neglect
<b>Name of Established District</b>				<b>40. Visible from Public Road?</b> Yes <input checked="" type="checkbox"/> No <input type="checkbox"/>
				<b>41. Distance from and Frontage on Road</b> D. 40'
<b>Further Description of Important Features</b>  There have been several rooms added over the years. The house is very plain with no decorations.				5. Other Name(s)
<b>History and Significance</b>  This farm has remained in the same family for three generations spanning over one hundred years.				
<b>Description of Environment and Outbuildings</b>  A barn, smoke house, and several farm sheds still exist in the vicinity of the house.				
<b>Sources of Information</b>  1. Past and Present of Nodaway County, Missouri. Vols. I and II. Indianapolis: B.F. Bowen and Company, 1910.		<b>46. Prepared by</b> T. Carneal		
		<b>47. Organization</b> Nodaway Co. Hist. Soc.		
		<b>48. Date</b> 10/28/77		<b>49. Revision Date(s)</b>

White Cloud #3  
Appendix #6

and 2½ miles south. The house is on the west side of the road.

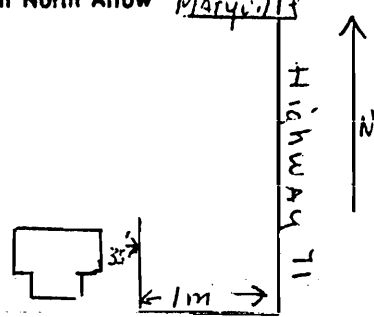






# HISTORIC INVENTORY

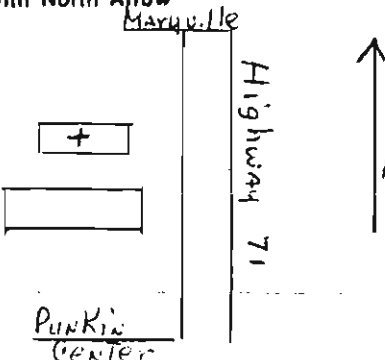

NCA5001-061

1. No. White Cloud - 2		4. Present Name(s) C.W. Ridlon House		1. No. 2 White Cld.
County Nodaway		5. Other Name(s) Ralph Giffin		
Location of Negatives Carneal's Office - NWMSU				
2. Specific Location 13 miles south of Maryville on Highway 71. Then 1 mile west & 1 mile north  City or Town    If Rural, Township & Vicinity White Cloud		16. Thematic Category Architecture		2. County Nodaway
		17. Date(s) or Period 1880-1890		
3. Site Plan with North Arrow <i>Maryville</i> 		18. Style or Design Queen Anne		
		19. Architect or Engineer		
Coordinates                      UTM Lat.    Sec. 24    TWP 62    R 36 Long.		20. Contractor or Builder		5. Other Name(s) Ralph Giffin
		21. Original Use, if apparent Home		
Site 1: Building <input checked="" type="checkbox"/>		22. Present Use Home		
		23. Ownership                      Public <input type="checkbox"/> Private <input checked="" type="checkbox"/>		
On National Register?    Yes <input type="checkbox"/> No <input checked="" type="checkbox"/>		24. Owner's Name & Address, if known Mrs. C.W. Ridlon Barnard, Missouri    64423		
		25. Open to Public?                      Yes <input type="checkbox"/> No <input checked="" type="checkbox"/>		
Part of Estab. Yes <input type="checkbox"/> Hist. Dist.?    No <input checked="" type="checkbox"/>		26. Local Contact Person or Organization		
		27. Other Surveys in Which Included		
Name of Established District		37. Condition Interior    Good Exterior    Good		
		38. Changes (Explain in #42)                      Addition <input checked="" type="checkbox"/> Altered <input type="checkbox"/> Moved <input type="checkbox"/>		
2. Further Description of Important Features  Two porches have been added to this home. There are patterned shingles in the upper eaves. The lower siding has been covered with an asbestos siding.		39. Endangered? By What?                      Yes <input type="checkbox"/> No <input checked="" type="checkbox"/>		
		40. Visible from Public Road?                      Yes <input checked="" type="checkbox"/> No <input type="checkbox"/>		
3. History and Significance  This was the home of Mr. Ralph Giffin who raised race horses and raced them throughout the Mid-West.		41. Distance from and Frontage on Road D. 40'		
4. Description of Environment and Outbuildings  There are several farm buildings in this area including barns and other livestock sheds.		46. Prepared by T. Carneal		
		47. Organization Nodaway Co. Hist. Soc.		
5. Sources of Information  1. Personal interview with Mrs. C.W. Ridlon.		48. Date 10/28/77		
		49. Revision Date(s)		



# HISTORIC INVENTORY

NOA3001-062

1. No. White Cloud - 1		4. Present Name(s) Salem Christian Church		77ND 0036		1. No. 1 White Cloud	
2. County Nodaway		5. Other Name(s)					2. County Nodaway
3. Location of Negatives Carneal's Office - NWMSU							
6. Specific Location 9 1/2 miles south of Maryville on the west side of Highway 71		16. Thematic Category Society		28. No. of Stories 1		4. Present Name(s) Salem Christian Church	
7. City or Town If Rural, Township & Vicinity White Cloud		17. Date(s) or Period 1874		29. Basement? Yes <input type="checkbox"/> No <input checked="" type="checkbox"/>			
8. Site Plan with North Arrow 		18. Style or Design Greek Revival		30. Foundation Material Limestone			
		19. Architect or Engineer		31. Wall Construction Frame		5. Other Name(s)	
		20. Contractor or Builder		32. Roof Type & Material Gable, Wood Shingle			
		21. Original Use, if apparent Church		33. No. of Bays Front 2 Side 4			
		22. Present Use Church		34. Wall Treatment Wood Siding		6. Other Name(s)	
		23. Ownership Public <input type="checkbox"/> Private <input checked="" type="checkbox"/>		35. Plan Shape Rectangular			
		24. Owner's Name & Address, if known Salem Christian Church/ RFD Maryville, Missouri 64468		36. Changes (Explain in #42) Addition <input type="checkbox"/> Altered <input type="checkbox"/> Moved <input type="checkbox"/>			
9. Coordinates UTM Lat. Sec. 5 TWP 62 R 35 Long.		25. Open to Public? Yes <input type="checkbox"/> No <input checked="" type="checkbox"/>		37. Condition Interior Good Exterior Good		7. Other Name(s)	
10. On National Register? Yes <input type="checkbox"/> No <input checked="" type="checkbox"/>		26. Local Contact Person or Organization Dale Brewer		38. Preservation Underway? Yes <input checked="" type="checkbox"/> No <input type="checkbox"/>			
11. Part of Estab. Hist. Dist.? Yes <input type="checkbox"/> No <input checked="" type="checkbox"/>		27. Other Surveys in Which Included		39. Endangered? By What? Yes <input type="checkbox"/> No <input checked="" type="checkbox"/>			
12. Is it Eligible? Yes <input checked="" type="checkbox"/> No <input type="checkbox"/>		13. District Potential? Yes <input type="checkbox"/> No <input checked="" type="checkbox"/>		40. Visible from Public Road? Yes <input checked="" type="checkbox"/> No <input type="checkbox"/>		8. Other Name(s)	
14. Name of Established District				41. Distance from end Frontage on Road D. 300'			
15. Further Description of Important Features The Church of Christ was organized in the Davis School House on February 16, 1873. Brothers Trap and Cobb would preach from time to time in 1872 until the organization in 1873. Then Deacon Hall was hired to preach 1/2 of the time after his suggestion they organize February 16, 1873. The church was known as the Salem Church. When the Davis School was to be moved south (see appendix)							
16. History and Significance							
17. Description of Environment and Outbuildings There is a cemetery next to the church.							
18. Sources of Information 1. Salem Church books in possession of Mrs. Walter Scott.						9. Other Name(s)	
19. Prepared by T. Carneal							
20. Organization Nodaway Co. Hist. Soc.							
21. Date 10/28/77						10. Other Name(s)	
22. Revision Date(s)							

White Cloud #1  
Appendix #42

suggestions to build a House of Worship were carried through and the Salem Church was built in 1874.



SALEM  
CHURCH  
1874