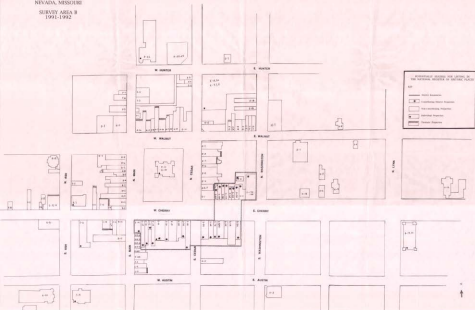


# COMMERCIAL DISTRICT

NEVADA, MISSOURI

SUBDIVISION AREA II  
1991-1992



# MISSOURI OFFICE OF HISTORIC PRESERVATION

## ARCHITECTURAL/HISTORIC INVENTORY SURVEY FORM

1. NO. F-12		4. PRESENT LOCAL NAME(S) OR DESIGNATION (S) Community Christian Church		1. NO.	
2. COUNTY Vernon		5. OTHER NAME(S)		2. COUNTY	
3. LOCATION OF NEGATIVES Main Street Nevada		Cumberland Presbyterian Church			
6. SPECIFIC LEGAL LOCATION TOWNSHIP _____ RANGE _____ SECTION _____ IF CITY OR TOWN, STREET ADDRESS North Ash and Walnut Sts.		16. THEMATIC CATEGORY architecture 030 260		28. NO. OF STORIES 2	
		17. DATE (S) OR PERIOD 1901		29. BASEMENT? YES (X) NO ( )	
7. CITY OR TOWN IF RURAL, VICINITY Nevada		18. STYLE OR DESIGN Steepled Ell 71		30. FOUNDATION MATERIAL Stone	
8. DESCRIPTION OF LOCATION		19. ARCHITECT OR ENGINEER		31. WALL CONSTRUCTION frame	
		20. CONTRACTOR OR BUILDER		32. ROOF TYPE AND MATERIAL Complex/shingles CM 63 Tw	
9. COORDINATES LAT LONG UTM		21. ORIGINAL USE, IF APPARENT church		33. NO. OF BAYS FRONT 2 SIDE 2	
10. SITE ( ) BUILDING (X) STRUCTURE ( ) OBJECT ( )		22. PRESENT USE church		34. WALL TREATMENT Brick/clapboard 30 21	
11. ON NATIONAL REGISTER? YES ( ) NO (X)		23. OWNERSHIP PUBLIC ( ) PRIVATE (X)		35. PLAN SHAPE irregular	
12. IS IT ELIGIBLE? YES ( ) NO (X)		24. OWNER'S NAME AND ADDRESS IF KNOWN		36. CHANGES ADDITION ( ) ALTERED (X) MOVED ( )	
13. PART OF ESTA. HIST. DISTRICT? YES ( ) NO (X)		25. OPEN TO PUBLIC? YES (X) NO ( )		37. CONDITION INTERIOR _____ EXTERIOR good	
14. DISTRICT POTENTIAL? YES (X) NO ( )		26. LOCAL CONTACT PERSON OR ORGANIZATION Main Street Nevada		38. PRESERVATION UNDERWAY? YES ( ) NO (X)	
15. NAME OF ESTABLISHED DISTRICT		27. OTHER SURVEYS IN WHICH INCLUDED N/A		39. ENDANGERED? BY WHAT? YES ( ) NO (X)	
42. FURTHER DESCRIPTION OF IMPORTANT FEATURES		43. HISTORY AND SIGNIFICANCE		40. VISIBLE FROM PUBLIC ROAD? YES (X) NO ( )	
The main entrance, facing northeast, is recessed, raised above ground level and is placed on a corner location. An open porch with continuous semi-hipped roof covers the main entrance. A short octagonal shape cupola contains fixed single lights and is capped with an octagonal shape roof. Flanking the corner entrance on both the south and west facades are full front gables with gable returns, (42,		The Cumberland Presbyterian Church of Nevada was organized in 1876. This church was built in 1901 as the Cumberland Presbyterian Church. Around 1908 members of the Cumberland Presbyterian Church joined the First Presbyterian Church. Eventually Cumberland Presbyterian closed. In 1923-24 this tructure was used by the United Brethern Church.		41. DISTANCE FROM AND FRONTAGE ON ROAD approx. 10 feet	
44. DESCRIPTION OF ENVIRONMENT AND OUTBUILDINGS		45. SOURCES OF INFORMATION		46. PREPARED BY Becker/Millstein	
The structure is situated on a corner lot. To the east and south are commercial structures and to the north and west are commercial structures.		Sanborn Map, 1906. City Directories, 1905, 1923-24. Johnson, J.B., History of Vernon County Missouri. Vol. 1, Chicago CF Cooper & Co., 1911, p. 474.		47. ORGANIZATION Architectural & Art Historical Research	
44. DESCRIPTION OF ENVIRONMENT AND OUTBUILDINGS		45. SOURCES OF INFORMATION		48. DATE 01/92	
RETURN THIS FORM WHEN COMPLETED TO: OFFICE OF HISTORIC PRESERVATION P.O. BOX 176 JEFFERSON CITY, MISSOURI 65102		46. PREPARED BY Becker/Millstein		49. REVISION DATE (S)	
IF ADDITIONAL SPACE IS NEEDED, ATTACH A SEPARATE SHEET TO THIS FORM.		47. ORGANIZATION Architectural & Art Historical Research			
		48. DATE 01/92			
		49. REVISION DATE (S)			
				5. OTHER NAME (S)	
				6. TOWNSHIP	
				RANGE	

F-12

con't.)

stained-glass tripartite windows placed within a rounded arch. The gables are clapboard while the first and second story are brick. A one story enclosed walkway attached to the building to the south has been added (date unknown).



COMMUNITY  
CHRISTIAN  
CHURCH



# MISSOURI OFFICE OF HISTORIC PRESERVATION

## ARCHITECTURAL/HISTORIC INVENTORY SURVEY FORM

1. NO. <u>F-11</u> 2. COUNTY <u>Vernon</u> 3. LOCATION OF NEGATIVES <u>Main Street Nevada</u>		4. PRESENT LOCAL NAME(S) OR DESIGNATION (S) <u>Madill's Warehouse</u> 5. OTHER NAME(S) <u>E. S. Baker Livery Stables</u>		1. NO.			
6. SPECIFIC LEGAL LOCATION TOWNSHIP _____ RANGE _____ SECTION _____ IF CITY OR TOWN, STREET ADDRESS <u>112 N. Ash Street</u> 7. CITY OR TOWN IF RURAL, VICINITY <u>Nevada</u> 8. DESCRIPTION OF LOCATION		16. THEMATIC CATEGORY <u>architecture</u> 17. DATE (S) OR PERIOD <u>c. 1888-89</u> 18. STYLE OR DESIGN  19. ARCHITECT OR ENGINEER <u>other</u> <u>10</u> 20. CONTRACTOR OR BUILDER  21. ORIGINAL USE, IF APPARENT <u>commercial</u> <u>OZE 160</u> 22. PRESENT USE <u>commercial</u> 23. OWNERSHIP PUBLIC ( ) PRIVATE (X) 24. OWNER'S NAME AND ADDRESS IF KNOWN <u>Ernest Madill</u> <u>107 E. Edwards Pl., Nevada</u> 25. OPEN TO PUBLIC? YES (X) NO ( ) <u>Restricted</u> 26. LOCAL CONTACT PERSON OR ORGANIZATION <u>Main Street Nevada</u> 27. OTHER SURVEYS IN WHICH INCLUDED		28. NO. OF STORIES <u>1</u> 29. BASEMENT? YES (X) NO ( ) 30. FOUNDATION MATERIAL <u>Stone</u> 31. WALL CONSTRUCTION <u>frame</u> 32. ROOF TYPE AND MATERIAL <u>flat PR</u> 33. NO. OF BAYS <u>FRONT 3 SIDE</u> 34. WALL TREATMENT <u>Brick</u> 35. PLAN SHAPE <u>rectangular</u> 36. CHANGES ADDITION ( ) ALTERED (X) MOVED ( ) (EXPLAIN IN NO. 42) 37. CONDITION <u>INTERIOR unknown</u> <u>EXTERIOR good</u> 38. PRESERVATION UNDERWAY? YES ( ) NO (X) 39. ENDANGERED? YES ( ) NO (X) BY WHAT? 40. VISIBLE FROM PUBLIC ROAD? YES (X) NO ( ) 41. DISTANCE FROM AND FRONTAGE ON ROAD <u>approx. 10 feet</u>		2. COUNTY	4. PRESENT LOCAL NAME (S) OR DESIGNATION (S)
9. COORDINATES UTM LAT _____ LONG _____ 10. SITE ( ) BUILDING (X) STRUCTURE ( ) OBJECT ( ) 11. ON NATIONAL REGISTER? YES ( ) NO (X) 12. IS IT ELIGIBLE? YES (X) NO ( ) 13. PART OF ESTA. HIST. DISTRICT? YES ( ) NO (X) 14. DISTRICT POTENTIAL? YES (X) NO ( ) 15. NAME OF ESTABLISHED DISTRICT		42. FURTHER DESCRIPTION OF IMPORTANT FEATURES The main facade faces west. This one story brick building is three bays wide. The southern most bay consists of a single light wood panel door with transom and brick flat arch with stone keystone. The central bay has a one-over-one light double hung sash window with stone still and brick flat arch with stone keystone. The northern most bay houses a garage opening with metal door. A checkerboard stone and brick frieze provide a decorative motif to the facade		5. OTHER NAME (S)			
43. HISTORY AND SIGNIFICANCE <u>The first verifiable occupant was in 1890, E. S. Baker, Livery Stables.</u>		<div style="border: 2px solid black; padding: 20px; width: 100%;"> <p style="text-align: center; font-size: 2em; margin: 0;">PHOTO MUST</p> <p style="text-align: center; font-size: 2em; margin: 0;">BE PROVIDED</p> </div>		6. TOWNSHIP	RANGE		
44. DESCRIPTION OF ENVIRONMENT AND OUTBUILDINGS <u>Nevada.</u>		45. SOURCES OF INFORMATION <u>Sanborn Maps</u> 1885, 1890, 1906, 1914, 1926. <u>City Directories</u> 1888, 1890.		46. PREPARED BY <u>Becker/Millstein</u> 47. ORGANIZATION <u>Architectural &amp; Art Historical Research</u> 48. DATE <u>01/92</u> 49. REVISION DATE (S)			
RETURN THIS FORM WHEN COMPLETED TO: OFFICE OF HISTORIC PRESERVATION P.O. BOX 176 JEFFERSON CITY, MISSOURI 65102							
IF ADDITIONAL SPACE IS NEEDED, ATTACH A SEPARATE SHEET TO THIS FORM.							



# MISSOURI OFFICE OF HISTORIC PRESERVATION

## ARCHITECTURAL/HISTORIC INVENTORY SURVEY FORM

1. NO. <u>H-21</u> 2. COUNTY <u>Vernon</u> 3. LOCATION OF NEGATIVES <u>Main Street Nevada</u>		4. PRESENT LOCAL NAME(S) OR DESIGNATION (S) <u>Municipal Administration Offices</u> 5. OTHER NAME(S) <u>A. Howard &amp; C. Cress Garage</u>		1. NO.			
6. SPECIFIC LEGAL LOCATION TOWNSHIP _____ RANGE _____ SECTION _____ IF CITY OR TOWN, STREET ADDRESS <u>110 S. Ash St.</u> 7. CITY OR TOWN IF RURAL, VICINITY <u>Nevada</u> 8. DESCRIPTION OF LOCATION		16. THEMATIC CATEGORY <u>architecture</u> 17. DATE (S) OR PERIOD <u>1912, 1948 addition, 1980 renovated</u> 18. STYLE OR DESIGN <u>Single entry</u> 19. ARCHITECT OR ENGINEER  20. CONTRACTOR OR BUILDER  21. ORIGINAL USE, IF APPARENT <u>commercial</u> 22. PRESENT USE <u>governmental</u> 23. OWNERSHIP PUBLIC ( ) PRIVATE (X) 24. OWNER'S NAME AND ADDRESS IF KNOWN <u>City of Nevada</u> 25. OPEN TO PUBLIC? YES (X) NO ( ) <u>restricted</u> 26. LOCAL CONTACT PERSON OR ORGANIZATION <u>Main Street Nevada</u> 27. OTHER SURVEYS IN WHICH INCLUDED  <u>N/A</u>		28. NO. OF STORIES <u>1</u> 29. BASEMENT? YES ( ) NO ( ) <u>unknown</u> 30. FOUNDATION MATERIAL <u>Not visible</u> 31. WALL CONSTRUCTION <u>frame-truncated hip</u> 32. ROOF TYPE AND MATERIAL <u>press metal/parapet/truss</u> 33. NO. OF BAYS <u>FRONT 3 SIDE 9</u> 34. WALL TREATMENT <u>Brick 30</u> 35. PLAN SHAPE <u>rectangular</u> 36. CHANGES ADDITION (X) ALTERED (X) MOVED ( ) (EXPLAIN IN NO. 42) 37. CONDITION <u>INTERIOR unknown</u> <u>EXTERIOR good</u> 38. PRESERVATION UNDERWAY? YES ( ) NO (X) 39. ENDANGERED? YES ( ) NO (X) BY WHAT? 40. VISIBLE FROM PUBLIC ROAD? YES (X) NO ( ) 41. DISTANCE FROM AND FRONTAGE ON ROAD <u>approx. 10 feet</u>		2. COUNTY	4. PRESENT LOCAL NAME (S) OR DESIGNATION (S)
9. COORDINATES UTM LAT _____ LONG _____ 10. SITE ( ) STRUCTURE ( ) BUILDING (X) OBJECT ( ) 11. ON NATIONAL REGISTER? YES ( ) NO (X) 12. IS IT ELIGIBLE? YES ( ) NO (X) 13. PART OF ESTA. HIST. DISTRICT? YES ( ) NO (X) 14. DISTRICT POTENTIAL? YES (X) NO ( ) 15. NAME OF ESTABLISHED DISTRICT		42. FURTHER DESCRIPTION OF IMPORTANT FEATURES The main elevation faces east. The main entrance, centrally placed, is recessed and placed within a segmental arched opening. Flanking the entrance are sash type windows with segmental brick arch lintels and stone sills. A plain stepped parapet adorns the rather plain facade.		5. OTHER NAME (S)			
43. HISTORY AND SIGNIFICANCE The original address of this building was 100-102 S. Ash. The building was constructed in 1912 and A. Howard and C. Cress were the original owners. An addition to the west was added in 1948. The building was renovated in 1980.		6. TOWNSHIP		RANGE			
44. DESCRIPTION OF ENVIRONMENT AND OUTBUILDINGS The building is located on a corner lot and west of the downtown square of Nevada.		45. SOURCES OF INFORMATION <u>Sanborn Maps 1885, 1890, 1906, 1914, 1926.</u> <u>City Directory 1913.</u>		46. PREPARED BY <u>Becker/Millstein</u> 47. ORGANIZATION <u>Architectural &amp; Art Historical Research</u> 48. DATE <u>01/92</u> 49. REVISION DATE (S)			
RETURN THIS FORM WHEN COMPLETED TO: OFFICE OF HISTORIC PRESERVATION P.O. BOX 176 JEFFERSON CITY, MISSOURI 65102 IF ADDITIONAL SPACE IS NEEDED, ATTACH A SEPARATE SHEET TO THIS FORM.							



# MISSOURI OFFICE OF HISTORIC PRESERVATION

## ARCHITECTURAL/HISTORIC INVENTORY SURVEY FORM

1. NO. <b>H-20</b>		4. PRESENT LOCAL NAME(S) OR DESIGNATION (S) <b>Milster Funeral Home</b>		1. NO.
2. COUNTY <b>Vernon</b>		5. OTHER NAME(S) <b>Frank P. Anderson residence; The Weltmer School of Magnetic Healing</b>		
3. LOCATION OF NEGATIVES <b>Main Street Nevada</b>				2. COUNTY
6. SPECIFIC LEGAL LOCATION TOWNSHIP _____ RANGE _____ SECTION _____ IF CITY OR TOWN, STREET ADDRESS <b>NW corner Ash/Austin</b>		16. THEMATIC CATEGORY <b>architecture</b>		
7. CITY OR TOWN IF RURAL, VICINITY <b>Nevada</b>		17. DATE (S) OR PERIOD <b>c. 1887, 1917 remodeled</b>		4. PRESENT LOCAL NAME (S) OR DESIGNATION (S)
8. DESCRIPTION OF LOCATION		18. STYLE OR DESIGN		
9. COORDINATES LAT _____ LONG _____		19. ARCHITECT OR ENGINEER		5. OTHER NAME (S)
10. SITE ( ) BUILDING (X)		20. CONTRACTOR OR BUILDER <b>pnd PC</b>		
11. ON NATIONAL REGISTER? YES ( ) NO (X)		21. ORIGINAL USE, IF APPARENT <b>residence</b>		6. TOWNSHIP
12. IS IT ELIGIBLE? YES ( ) NO (X)		22. PRESENT USE <b>funeral home</b>		
13. PART OF EST. HIST. DISTRICT? YES ( ) NO (X)		23. OWNERSHIP PUBLIC ( ) PRIVATE (X)		RANGE
14. DISTRICT POTENTIAL? YES (X) NO ( )		24. OWNER'S NAME AND ADDRESS IF KNOWN <b>Wills Professional Services Inc. 467 S. Odell, Marshall, MO 65340</b>		
15. NAME OF ESTABLISHED DISTRICT		25. OPEN TO PUBLIC? YES (X) NO ( ) <b>Restricted</b>		7. TOWNSHIP
		26. LOCAL CONTACT PERSON OR ORGANIZATION <b>Main Street Nevada</b>		
42. FURTHER DESCRIPTION OF IMPORTANT FEATURES <b>The main elevation faces north. The building has been dramatically altered including: The original mansard roofline converted to gable, the entire structure has been covered with siding; the third story has been removed; the first floor porch enclosed, and the north section of the first floor porch has been removed. For the most part, the original fenestration has been kept and some of the carved brackets are extant. A porta cochere has been added.</b>		27. OTHER SURVEYS IN WHICH INCLUDED		8. TOWNSHIP
43. HISTORY AND SIGNIFICANCE <b>The first verifiable resident was in 1888, Frank P. Anderson, a leading citizen of the county and a railroad contractor. This residence was used by the Weltmer School of Magnetic Healing beginning in 1897. The Weltmer Institute of Suggestive Therapeutics was founded by Sidney Weltmer, February 19, 1897. The Weltmer School of Magnetic Healing combined philosophy, psychology, and logic to cure every disease known to man without medicine or surgery. A lawsuit for libel eventually brought a close to the Institute in 1928. The building has been substantially remodeled and modernized over the years.</b>		44. DESCRIPTION OF ENVIRONMENT AND OUTBUILDINGS <b>There is a concrete garage to the rear of the structure. This structure is located to the south of the downtown area of Nevada.</b>		
45. SOURCES OF INFORMATION <b>City Directories 1888, 1890. Vernon County Business Directory, 1898. Sterret, Betty, Scenes From the Past, Shawnee Mission, Kansas, Inter-Collegiate Press, 1985.</b>		46. PREPARED BY <b>Becker/Millstein</b>		9. TOWNSHIP
47. ORGANIZATION <b>Architectural &amp; Art Historical Research</b>		48. DATE <b>01/92</b>		
49. REVISION DATE (S)				

RETURN THIS FORM WHEN COMPLETED TO: OFFICE OF HISTORIC PRESERVATION  
P.O. BOX 176  
JEFFERSON CITY, MISSOURI 65102

IF ADDITIONAL SPACE IS NEEDED, ATTACH A SEPARATE SHEET TO THIS FORM.



# MISSOURI OFFICE OF HISTORIC PRESERVATION

## ARCHITECTURAL/HISTORIC INVENTORY SURVEY FORM

1. NO. F-19		4. PRESENT LOCAL NAME(S) OR DESIGNATION(S) Public Library	
2. COUNTY Vernon		3. OTHER NAME(S) Carnegie Library	
3. LOCATION OF NEGATIVES Main Street Nevada			
6. SPECIFIC LEGAL LOCATION TOWNSHIP _____ RANGE _____ SECTION _____ IF CITY OR TOWN, STREET ADDRESS 225 West Austin Street		16. THEMATIC CATEGORY architecture 030 100	
7. CITY OR TOWN IF RURAL, VICINITY Nevada		17. DATE(S) OR PERIOD 1916	
8. DESCRIPTION OF LOCATION		18. STYLE OR DESIGN 93	
		19. ARCHITECT OR ENGINEER A.T. Simmons, Bloomington, IL	
		20. CONTRACTOR OR BUILDER J. W. Pratt, Chanute, KS <i>pnch Aw</i>	
		21. ORIGINAL USE, IF APPARENT Library 050	
		22. PRESENT USE Library	
		23. OWNERSHIP PUBLIC ( ) PRIVATE (X)	
		24. OWNER'S NAME AND ADDRESS IF KNOWN Board of Trustees Nevada Public Library 225 W. Auston, Nevada, MO	
9. COORDINATES UTM LAT _____ LONG _____		25. OPEN TO PUBLIC? YES (X) restricted NO ( )	
10. SITE ( ) STRUCTURE ( ) BUILDING (X) OBJECT ( )		26. LOCAL CONTACT PERSON OR ORGANIZATION Main Street Nevada	
11. ON NATIONAL REGISTER? YES ( ) NO (X)		27. OTHER SURVEYS IN WHICH INCLUDED N/A	
12. IS IT ELIGIBLE? YES (X) NO ( )			
13. PART OF ESTAB. HIST. DISTRICT? YES ( ) NO (X)			
14. DISTRICT POTENTIAL? YES ( ) NO (X)			
15. NAME OF ESTABLISHED DISTRICT			
42. FURTHER DESCRIPTION OF IMPORTANT FEATURES The Carnegie Public Library, situated on the southeast corner of Ash and Austin Streets, is a one-story structure with a full above-ground basement. The main facade faces north and is three bays wide with the central bay projecting and housing the main entrance. Original fenestration on the basement level consists of three-over-one light, double-hung sash windows with cut stone (please see attached page)		28. NO. OF STORIES 1X 29. BASEMENT? YES (X) NO ( ) 30. FOUNDATION MATERIAL Stone 31. WALL CONSTRUCTION Frame 32. ROOF TYPE AND MATERIAL Flat/parapet 99 33. NO. OF BAYS FRONT 3 SIDE 34. WALL TREATMENT Brick/cut stone 30 35. PLAN SHAPE rect. 36. CHANGES (EXPLAIN IN NO. 42) ADDITION ( ) ALTERED ( ) MOVED ( ) 37. CONDITION INTERIOR _____ EXTERIOR Good 38. PRESERVATION UNDERWAY? YES ( ) NO (X) 39. ENDANGERED? BY WHAT? YES ( ) NO (X) 40. VISIBLE FROM PUBLIC ROAD? YES (X) NO ( ) 41. DISTANCE FROM AND FRONTAGE ON ROAD Approx. 10'	
43. HISTORY AND SIGNIFICANCE At a special election in March, 1915, the City of Nevada voted a library tax and accepted the offer of the Carnegie Corporation of \$17,500.00 for the construction of this building. The building was opened to the public and dedicated May 12, 1917. A. T. Simmons from Bloomington, Illinois, was the architect who designed the building, while J. W. Pratt, Chanute, Kansas, was the builder. C. M. Ewing was awarded the heating and plumbing contract. The cut stone was from the Phoenix Stone Co. of Kansas City, Missouri. Missouri received \$1,460,143 of Carnegie grants for public library buildings during 1898-1919.		<div style="text-align: center; border: 1px solid black; padding: 10px;"> <p>PHOTO MUST  BE PROVIDED</p> </div>	
44. DESCRIPTION OF ENVIRONMENT AND 'OUTBUILDINGS' The building is located just south of the main downtown district of Nevada. To the east is the Milster Funeral Home, to the west, McDonalds, and to the south a residential area.			
45. SOURCES OF INFORMATION A Handbook of Missouri Libraries, The Tenth Annual Report of the Library Commission for the year 1916. Jefferson City, Missouri 1917. (Please see attached page)		46. PREPARED BY Becker/Millstein	
RETURN THIS FORM WHEN COMPLETED TO: OFFICE OF HISTORIC PRESERVATION P.O. BOX 176 JEFFERSON CITY, MISSOURI 65102		47. ORGANIZATION Architectural & Art Historical Research	
48. DATE 10/91		49. REVISION DATE(S)	

IF ADDITIONAL SPACE IS NEEDED, ATTACH

225 West Austin Street  
Nevada, MO


42. (cont'd.) quoins. A continuous smooth course cut-limestone water table runs above the basement windows on all four elevations. Fenestration on the first story consists of tri-parite windows with multi-light transoms placed within a segmental arch. Cut stone lintels and sills further adorn the windows. Directly above the main entrance is a recessed area of cut stone containing a six light window. Further enhancing the recessed area is a flat cut stone arch with alternating voussoirs and keystone. A cornice table surrounds the structure. A cut stone parapet runs along the roof line. A tablet with the word, "LIBRARY" is housed in the central bay.
45. (cont'd.) Sixteenth Annual Reptot of the Missouri Library Commission, December 31, 1922. Fifty Second General Assembly of the State of Missouri, Jefferson City, Missouri, 1923, p. 32.





# MISSOURI OFFICE OF HISTORIC PRESERVATION

## ARCHITECTURAL/HISTORIC INVENTORY SURVEY FORM

1. NO. E-1		4. PRESENT LOCAL NAME(S) OR DESIGNATION(S) Heritage Inn Restaurant	
2. COUNTY Vernon		5. OTHER NAME(S) (1) Citizens Bank of Nevada; (2) Ballagh's Drugstore; (3) Masonic Temple, 1889-1947	
3. LOCATION OF NEGATIVES Main Street Nevada			
6. SPECIFIC LEGAL LOCATION TOWNSHIP _____ RANGE _____ SECTION _____ IF CITY OR TOWN, STREET ADDRESS 100-102 North Cedar St.		16. THEMATIC CATEGORY architecture	
7. CITY OR TOWN IF RURAL, VICINITY Nevada		17. DATE(S) OR PERIOD 1883 1944	
8. DESCRIPTION OF LOCATION		18. STYLE OR DESIGN Corner entrance 63	
		19. ARCHITECT OR ENGINEER	
		20. CONTRACTOR OR BUILDER	
		21. ORIGINAL USE, IF APPARENT Commercial ODO ODE ODA	
		22. PRESENT USE Commercial	
		23. OWNERSHIP PUBLIC ( ) PRIVATE (X)	
		24. OWNER'S NAME AND ADDRESS IF KNOWN Roy Taylor R.R. 1, Box 40 Nevada, MO	
9. COORDINATES UTM LAT _____ LONG _____		25. OPEN TO PUBLIC? YES (X) NO ( ) restricted	
10. SITE ( ) STRUCTURE ( ) BUILDING (X) OBJECT ( )		26. LOCAL CONTACT PERSON OR ORGANIZATION Main Street Nevada	
11. ON NATIONAL REGISTER? YES ( ) NO (X)		27. OTHER SURVEYS IN WHICH INCLUDED N/A	
12. IS IT ELIGIBLE? YES ( ) NO (X)			
13. PART OF ESTAB. YES ( ) HIST. DISTRICT? NO (X)		14. DISTRICT YES (X) POTENTIAL? NO ( )	
15. NAME OF ESTABLISHED DISTRICT		28. NO. OF STORIES 3	
		29. BASEMENT? YES (X) NO ( )	
		30. FOUNDATION MATERIAL	
		31. WALL CONSTRUCTION Frame	
		32. ROOF TYPE AND MATERIAL Flat	
		33. NO. OF BAYS FRONT 4 SIDE 5	
		34. WALL TREATMENT Stone/concrete	
		35. PLAN SHAPE irreg.	
		36. CHANGES ADDITION ( ) (EXPLAIN IN NO. 42) ALTERED (X) MOVED ( ) 1944	
		37. CONDITION INTERIOR unknown EXTERIOR fair	
		38. PRESERVATION UNDERWAY? YES ( ) NO (X)	
		39. ENDANGERED? YES ( ) BY WHAT? NO (X)	
		40. VISIBLE FROM PUBLIC ROAD? YES (X) NO ( )	
		41. DISTANCE FROM AND FRONTAGE ON ROAD Approx. 10'	
42. FURTHER DESCRIPTION OF IMPORTANT FEATURES The main entrance faces south-west. Main entry, south and west facades have been altered with vertical board. Original fenestration has been modified with one-over-one aluminum windows. Exterior features multiple concrete band courses.			
43. HISTORY AND SIGNIFICANCE This building was erected in 1883 as the Citizens Bank of Nevada. It later housed the Ballagh's Drugstore. In 1944 it was remodeled and faced with stone by the Masonic Lodge, who owned it at the time. Originally 104 North Cedar.			
44. DESCRIPTION OF ENVIRONMENT AND OUTBUILDINGS This building is located on the east side of the Vernon County Courthouse Square. To the south, east and north are other commercial structures.			
45. SOURCES OF INFORMATION City Directory, 1888, 1900-01; Scenes from the Past.		46. PREPARED BY Becker/Millstein	
47. ORGANIZATION Architectural & Art Historical Research		48. DATE 10/91	
49. REVISION DATE(S)			

RETURN THIS FORM WHEN COMPLETED TO: OFFICE OF HISTORIC PRESERVATION  
P.O. BOX 176  
JEFFERSON CITY, MISSOURI 65102

IF ADDITIONAL SPACE IS NEEDED, ATTACH



# MISSOURI OFFICE OF HISTORIC PRESERVATION

## ARCHITECTURAL/HISTORIC INVENTORY SURVEY FORM

1. NO. E-2, 3		4. PRESENT LOCAL NAME(S) OR DESIGNATION(S) I. E. Spencer, Optometrist; Dress Code	
2. COUNTY Vernon		3. OTHER NAME(S) Brainard's Lunch Counter	
3. LOCATION OF NEGATIVES Main Street Nevada			
6. SPECIFIC LEGAL LOCATION TOWNSHIP _____ RANGE _____ SECTION _____ IF CITY OR TOWN, STREET ADDRESS 104-106 N. Cedar Street		16. THEMATIC CATEGORY architecture	
7. CITY OR TOWN IF RURAL, VICINITY Nevada		17. DATE(S) OR PERIOD c. 1885	
8. DESCRIPTION OF LOCATION		18. STYLE OR DESIGN Italianate/Queen Anne 67	
		19. ARCHITECT OR ENGINEER	
		20. CONTRACTOR OR BUILDER 50	
		21. ORIGINAL USE, IF APPARENT Commercial AW	
		22. PRESENT USE Commercial	
		23. OWNERSHIP PUBLIC ( ) PRIVATE (x)	
		24. OWNER'S NAME AND ADDRESS IF KNOWN E-3-Loren & Quintella Howerton, P.O. Box 285; E-2-Ira Spencer, 425 N. Elizabeth, Nevada	
9. COORDINATES UTM LAT LONG		25. OPEN TO PUBLIC? YES (x) restricted NO ( )	
10. SITE ( ) STRUCTURE ( ) BUILDING (x) OBJECT ( )		26. LOCAL CONTACT PERSON OR ORGANIZATION Main Street Nevada	
11. ON NATIONAL REGISTER? YES ( ) NO (x)		27. OTHER SURVEYS IN WHICH INCLUDED N/A	
12. IS IT ELIGIBLE? YES (x) NO ( )			
13. PART OF ESTAB. HIST. DISTRICT? YES ( ) NO (x)			
14. DISTRICT POTENTIAL? YES (x) NO ( )			
15. NAME OF ESTABLISHED DISTRICT			
42. FURTHER DESCRIPTION OF IMPORTANT FEATURES The main elevation faces west. Original storefront has been drastically altered with plate glass, metal and shingle pent roof. Second-story fenestration features a prominent oriel window (non-original), combined with boarded-up windows with elaborate hoodmolds. Cornice features multiple lunettes flanked by prominent modillions. Other features include consols. The oriel unit was a later alteration.		28. NO. OF STORIES 2 29. BASEMENT? YES (x) NO ( ) 30. FOUNDATION MATERIAL Not visible 31. WALL CONSTRUCTION Frame 32. ROOF TYPE AND MATERIAL Flat 33. NO. OF BAYS FRONT 2 SIDE 34. WALL TREATMENT Concrete metal/permastone/brick 35. PLAN SHAPE irreg. 36. CHANGES (EXPLAIN IN NO. 42) ADDITION ( ) ALTERED (x) MOVED ( ) 37. CONDITION INTERIOR Unknown EXTERIOR Fair 38. PRESERVATION UNDERWAY? YES ( ) NO (x) 39. ENDANGERED? BY WHAT? YES (x) NO ( ) modification 40. VISIBLE FROM PUBLIC ROAD? YES (x) NO ( ) 41. DISTANCE FROM AND FRONTAGE ON ROAD Approx. 10'	
43. HISTORY AND SIGNIFICANCE This building first appears in the 1885 Sanborn Map. The first verifiable occupant was Brainard's Lunch Counter (104 North Cedar) in 1888.		PHOTO MUST BE PROVIDED	

44. DESCRIPTION OF ENVIRONMENT AND 'OUTBUILDINGS' This building is located to the east of the Vernon County Courthouse Square. To the north, south and east are other commercial structures.

45. SOURCES OF INFORMATION Business Directory, 1888. Sanborn Maps 1885, 1890, 1900, 1906.

RETURN THIS FORM WHEN COMPLETED TO: OFFICE OF HISTORIC PRESERVATION  
P.O. BOX 176  
JEFFERSON CITY, MISSOURI 65102

46. PREPARED BY  
Becker/Millstein  
47. ORGANIZATION Architect & Art Historical Resc.  
48. DATE 10/91  
49. REVISION DATE(S)

DRESS CODE



90  
NEW  
PAVING

ARDSON  
ES - 80

DRESS CODE

DRESS  
CODE

CHEVROLET

ML51040

RBP1231

# MISSOURI OFFICE OF HISTORIC PRESERVATION

## ARCHITECTURAL/HISTORIC INVENTORY SURVEY FORM

1. NO. E-4		4. PRESENT LOCAL NAME(S) OR DESIGNATION(S) Bill Richardson Office Supplies & Services; Nicholas Swischer.	
2. COUNTY Vernon		3. OTHER NAME(S) H. Greditzer, Clothing; C.C. Keckert, Saddlery	
3. LOCATION OF NEGATIVES Main Street Nevada			
5. SPECIFIC LEGAL LOCATION TOWNSHIP _____ RANGE _____ SECTION _____ IF CITY OR TOWN, STREET ADDRESS 108-110 North Cedar St.		16. THEMATIC CATEGORY architecture	
7. CITY OR TOWN IF RURAL, VICINITY Nevada		17. DATE(S) OR PERIOD c. 1885	
- DESCRIPTION OF LOCATION		18. STYLE OR DESIGN Multiple entry w/display windows	
		19. ARCHITECT OR ENGINEER 30	
		20. CONTRACTOR OR BUILDER	
		21. ORIGINAL USE, IF APPARENT Commercial OCE	
		22. PRESENT USE Commercial	
		23. OWNERSHIP PUBLIC ( ) PRIVATE (X)	
9. COORDINATES UTM LAT _____ LONG _____		24. OWNER'S NAME AND ADDRESS IF KNOWN 110-Nicholas L. Swischer 1109 W. Floral, Nevada; 108-Wm. Richardson, 525 W. Arch, Nevada	
		25. OPEN TO PUBLIC? YES (X) NO ( ) restricted	
10. SITE ( ) STRUCTURE ( ) BUILDING (X) OBJECT ( )		26. LOCAL CONTACT PERSON OR ORGANIZATION Main Street Nevada	
11. ON NATIONAL REGISTER? YES ( ) NO (X)		27. OTHER SURVEYS IN WHICH INCLUDED N/A	
12. IS IT ELIGIBLE? YES ( ) NO (X)			
13. PART OF ESTAB. HIST. DISTRICT? YES ( ) NO (X)		38. PRESERVATION UNDERWAY? YES ( ) NO (X)	
14. DISTRICT POTENTIAL? YES (X) NO ( )		39. ENDANGERED? BY WHAT? YES (X) NO ( )	
15. NAME OF ESTABLISHED DISTRICT		40. VISIBLE FROM PUBLIC ROAD? YES (X) NO ( )	
		41. DISTANCE FROM AND FRONTAGE ON ROAD Approx. 10'	
42. FURTHER DESCRIPTION OF IMPORTANT FEATURES The main elevation faces west. Primary facade has been drastically altered with wood, plate glass and brick veneer. Fenestration is double-hung sash-type, one-over-one.		<div style="border: 1px solid black; padding: 10px; text-align: center;"> <p>PHOTO MUST BE PROVIDED</p> </div>	
43. HISTORY AND SIGNIFICANCE This building first appears in the 1885 Sanborn Map. The first verifiable occupants were H. Greditzer, Clothing (108 N. Cedar), and C. C. Keckert, Saddlery (110 N. Cedar), in 1890.			
44. DESCRIPTION OF ENVIRONMENT AND OUTBUILDINGS This building is located to the east of the Vernon County Courthouse Square. To the north, south and east are other commercial structures.			
45. SOURCES OF INFORMATION Business Directory, 1888, 1890. Sanborn Maps 1855, 1890, 1894, 1900, 1906.		46. PREPARED BY Becker/Millstein	
RETURN THIS FORM WHEN COMPLETED TO: OFFICE OF HISTORIC PRESERVATION P.O. BOX 176 JEFFERSON CITY, MISSOURI 65102		47. ORGANIZATION & Art Historical Research	
IF ADDITIONAL SPACE IS NEEDED, ATTACH		48. DATE 10/91	
		49. REVISION DATE(S)	



**BILL RICHARDSON**  
OFFICE SUPPLIES - BOL

VIDEO  
COLLECTION

DRESS  
CODE


DRESS

UBP1427



# MISSOURI OFFICE OF HISTORIC PRESERVATION

## ARCHITECTURAL/HISTORIC INVENTORY SURVEY FORM

1. NO. E-5		4. PRESENT LOCAL NAME(S) OR DESIGNATION(S) Video Connection/ Thorpe's Appliance and Plumbing Co./Nevada Deli	
2. COUNTY Vernon		3. OTHER NAME(S) M.W. Moody (jewelers & musical inst.); Wm. Coltman (millinery), and the Saratoga Restaurant	
3. LOCATION OF NEGATIVES Main Street Nevada			
6. SPECIFIC LEGAL LOCATION TOWNSHIP _____ RANGE _____ SECTION _____ IF CITY OR TOWN, STREET ADDRESS 112-116 North Cedar Street		16. THEMATIC CATEGORY architecture	
7. CITY OR TOWN IF RURAL, VICINITY Nevada		17. DATE(S) OR PERIOD c. 1885; c. 1910/1940 s	
8. DESCRIPTION OF LOCATION		18. STYLE OR DESIGN Multiple entry w/display windows	
		19. ARCHITECT OR ENGINEER	
		20. CONTRACTOR OR BUILDER A.W.	
		21. ORIGINAL USE, IF APPARENT Commercial ODE	
		22. PRESENT USE Commercial	
		23. OWNERSHIP PUBLIC ( ) PRIVATE (X)	
		24. OWNER'S NAME AND ADDRESS IF KNOWN Thorpe Enterprises 819 N. Washington Nevada, MO	
9. COORDINATES LAT _____ LONG _____		25. OPEN TO PUBLIC? restricted YES (X) NO ( )	
10. SITE ( ) STRUCTURE ( ) BUILDING (X) OBJECT ( )		26. LOCAL CONTACT PERSON OR ORGANIZATION Main Street Nevada	
11. ON NATIONAL REGISTER? YES ( ) NO (X)		27. OTHER SURVEYS IN WHICH INCLUDED N/A	
12. IS IT ELIGIBLE? YES ( ) NO (X)			
13. PART OF ESTAB. HIST. DISTRICT? YES ( ) NO (X)			
14. DISTRICT POTENTIAL? YES (X) NO ( )			
15. NAME OF ESTABLISHED DISTRICT			
42. FURTHER DESCRIPTION OF IMPORTANT FEATURES The main facade faces west. Original primary facade has been drastically remodeled with plate glass and metal awning. Fenestration is double hung, sash-type one-over-one (non-original). Non-original brick veneer features contrasting banding.		28. NO. OF STORIES 2	
		29. BASEMENT? YES (X) NO ( )	
		30. FOUNDATION MATERIAL Not visible	
		31. WALL CONSTRUCTION Frame	
		32. ROOF TYPE AND MATERIAL Flat	
		33. NO. OF BAYS FRONT 3 SIDE	
		34. WALL TREATMENT Brick/veneer	
		35. PLAN SHAPE irreg.	
		36. CHANGES (EXPLAIN IN NO. 42) ADDITION ( ) ALTERED (X) MOVED ( )	
		37. CONDITION INTERIOR Unknown EXTERIOR Good	
		38. PRESERVATION UNDERWAY? YES ( ) NO (X)	
		39. ENDANGERED? BY WHAT? YES (X) NO ( ) modification	
		40. VISIBLE FROM PUBLIC ROAD? YES (X) NO ( )	
		41. DISTANCE FROM AND FRONTAGE ON ROAD Approx. 10'	
			
43. HISTORY AND SIGNIFICANCE This building originally appears in the 1885 Sanborn Map. The first verifiable occupants were M.W. Moody, Jeweler (114 N. Cedar); Wm. Coltman, Millinery (112 No. Cedar); W.M. Moody, Musical Instruments (114 N. Cedar), and the Saratoga Restaurant (116 N. Cedar).			

44. DESCRIPTION OF ENVIRONMENT AND OUTBUILDINGS  
This building is located on the east side of the Vernon County Courthouse square. To the east, north and south are other commercial buildings.

45. SOURCES OF INFORMATION  
Business Directory, 1888. Sanborn Map 1885, 1890, 1894, 1900, 1906, 1914, 1926.

RETURN THIS FORM WHEN COMPLETED TO: OFFICE OF HISTORIC PRESERVATION  
P.O. BOX 176  
JEFFERSON CITY, MISSOURI 65102

46. PREPARED BY  
Becker/Millstein  
47. ORGANIZATION  
& Art Historical Research  
48. DATE  
10/91  
49. REVISION DATE(S)



NEVADA

DELI

THORPE'S

VIDEO  
CONNECTION

OPEN

# MISSOURI OFFICE OF HISTORIC PRESERVATION

## ARCHITECTURAL/HISTORIC INVENTORY SURVEY FORM

1. NO. E-6		4. PRESENT LOCAL NAME(S) OR DESIGNATION(S) Renwick Insurance Agency	
2. COUNTY Vernon		5. OTHER NAME(S) B. T. Barnhard, Baker	
3. LOCATION OF NEGATIVES Main Street Nevada			
6. SPECIFIC LEGAL LOCATION TOWNSHIP _____ RANGE _____ SECTION _____ IF CITY OR TOWN, STREET ADDRESS 118 North Cedar Street		16. THEMATIC CATEGORY architecture	
7. CITY OR TOWN IF RURAL, VICINITY Nevada		17. DATE(S) OR PERIOD c. 1885	
8. DESCRIPTION OF LOCATION		18. STYLE OR DESIGN Single entry with display windows	
		19. ARCHITECT OR ENGINEER	
		20. CONTRACTOR OR BUILDER R1 AW	
		21. ORIGINAL USE, IF APPARENT Commercial	
		22. PRESENT USE Commercial	
		23. OWNERSHIP PUBLIC ( ) PRIVATE (x)	
		24. OWNER'S NAME AND ADDRESS IF KNOWN Loren & Quintella Howerton, P.O. Box 285 Nevada, MO	
9. COORDINATES LAT _____ UTM LONG _____		25. OPEN TO PUBLIC? restricted YES (x) NO ( )	
10. SITE ( ) STRUCTURE ( ) BUILDING (x) OBJECT ( )		26. LOCAL CONTACT PERSON OR ORGANIZATION Main Street Nevada	
11. ON NATIONAL REGISTER? YES ( ) NO (x)		27. OTHER SURVEYS IN WHICH INCLUDED N/A	
12. IS IT ELIGIBLE? YES ( ) NO (x)			
13. PART OF ESTAB. HIST. DISTRICT? YES ( ) NO (x)			
14. DISTRICT POTENTIAL? YES (x) NO ( )			
15. NAME OF ESTABLISHED DISTRICT		28. NO. OF STORIES 2	
		29. BASEMENT? YES (x) NO ( )	
		30. FOUNDATION MATERIAL Not visible	
		31. WALL CONSTRUCTION Frame	
		32. ROOF TYPE AND MATERIAL Flat	
		33. NO. OF BAYS FRONT 1 SIDE	
		34. WALL TREATMENT Stone, glass	
		35. PLAN SHAPE rect.	
		36. CHANGES (EXPLAIN IN NO. 42) ADDITION ( ) ALTERED (x) MOVED ( )	
		37. CONDITION INTERIOR Unknown EXTERIOR Good	
		38. PRESERVATION UNDERWAY? YES ( ) NO (x)	
		39. ENDANGERED? BY WHAT? YES (x) NO ( ) modification	
		40. VISIBLE FROM PUBLIC ROAD? YES (x) NO ( )	
		41. DISTANCE FROM AND FRONTAGE ON ROAD Approx. 10'	
42. FURTHER DESCRIPTION OF IMPORTANT FEATURES The main facade faces west. The primary elevation has been drastically remodeled with plate glass and metal canopy. Non-original casement fenestration at second-story level.		<div style="border: 1px solid black; padding: 10px; text-align: center;"> <p>PHOTO MUST BE PROVIDED</p> </div>	
43. HISTORY AND SIGNIFICANCE This building appears in the 1885 Sanborn Map. Its original address was 629 North Cedar. The first verifiable occupant was B. T. Barnhard, Baker (1888).			
44. DESCRIPTION OF ENVIRONMENT AND OUTBUILDINGS This building is located on the east side of Vernon County Courthouse Square. To the north, south and east are other commercial buildings.			
45. SOURCES OF INFORMATION City Directory, 1888. Sanborn Maps 1885, 1890, 1894, 1900, 1906, 1914, 1926.		46. PREPARED BY Becker/Millstein	
RETURN THIS FORM WHEN COMPLETED TO: OFFICE OF HISTORIC PRESERVATION P.O. BOX 176 JEFFERSON CITY, MISSOURI 65102		47. ORGANIZATION Architect & Art Historical Research	
IF ADDITIONAL SPACE IS NEEDED, ATTACH		48. DATE 10/91	
		49. REVISION DATE(S)	



# MISSOURI OFFICE OF HISTORIC PRESERVATION

## ARCHITECTURAL/HISTORIC INVENTORY SURVEY FORM

1. NO. E-7		4. PRESENT LOCAL NAME(S) OR DESIGNATION(S) Davison Shoe Store	
2. COUNTY Vernon		3. OTHER NAME(S) Parish and Evans, Books and Stationery	
3. LOCATION OF NEGATIVES Main Street Nevada			
6. SPECIFIC LEGAL LOCATION TOWNSHIP _____ RANGE _____ SECTION _____ IF CITY OR TOWN, STREET ADDRESS 122 North Cedar Street		16. THEMATIC CATEGORY architecture	
7. CITY OR TOWN IF RURAL, VICINITY Nevada		17. DATE(S) OR PERIOD c. 1885	
8. DESCRIPTION OF LOCATION		18. STYLE OR DESIGN Italianate/multiple entry w/display window 42 67	
		19. ARCHITECT OR ENGINEER 20 50	
		20. CONTRACTOR OR BUILDER R. A. W.	
		21. ORIGINAL USE, IF APPARENT Commercial	
		22. PRESENT USE Commercial	
		23. OWNERSHIP PUBLIC ( ) PRIVATE (x)	
		24. OWNER'S NAME AND ADDRESS IF KNOWN Loren & Quintella Howerton, P.O. Box 285 Nevada, MO	
9. COORDINATES UTM LAT _____ LONG _____		25. OPEN TO PUBLIC? restricted YES(x) NO ( )	
10. SITE ( ) STRUCTURE ( ) BUILDING (x) OBJECT ( )		26. LOCAL CONTACT PERSON OR ORGANIZATION Main Street Nevada	
11. ON NATIONAL REGISTER? YES ( ) NO (x)		27. OTHER SURVEYS IN WHICH INCLUDED N/A	
12. IS IT ELIGIBLE? YES ( ) NO (x)			
13. PART OF ESTAB. HIST. DISTRICT? YES ( ) NO (x)			
14. DISTRICT POTENTIAL? YES (x) NO ( )			
15. NAME OF ESTABLISHED DISTRICT			
42. FURTHER DESCRIPTION OF IMPORTANT FEATURES The main facade faces west. Storefront elevation has been altered with plate glass, brick, wood and metal awning. Original fenestration with decorative hoodmolds and lintels have been modified with wood shutters. Cornice features dentils and modillions. Brick veneer has been added to the primary facade.		<div style="border: 1px solid black; padding: 10px; text-align: center;"> <b>PHOTO MUST BE PROVIDED</b> </div>	
43. HISTORY AND SIGNIFICANCE This building first appears in the 1885 Sanborn Map. The original address was 630-31 North Cedar. The first verifiable occupant was Parish and Evans, Books and Stationery (1888).			
44. DESCRIPTION OF ENVIRONMENT AND OUTBUILDINGS This building is located to the east of the Vernon County Courthouse Square. To the west, north and south are other commercial structures.			
45. SOURCES OF INFORMATION City Directory, 1888. Sanborn Maps 1885, 1890, 1900, 1906, 1914, 1926.		46. PREPARED BY Becker/Millstein	
RETURN THIS FORM WHEN COMPLETED TO: OFFICE OF HISTORIC PRESERVATION P.O. BOX 176 JEFFERSON CITY, MISSOURI 65102		47. ORGANIZATION Architectural & Art Historical Research	
IF ADDITIONAL SPACE IS NEEDED, ATTACH		48. DATE 10/91	
		49. REVISION DATE(S)	



# MISSOURI OFFICE OF HISTORIC PRESERVATION

## ARCHITECTURAL/HISTORIC INVENTORY SURVEY FORM

1. NO. E-8		4. PRESENT LOCAL NAME(S) OR DESIGNATION(S) Al's Daylight Donut/Army Recruiters' Office	
2. COUNTY Vernon		5. OTHER NAME(S) J. B. Latimer, Dry Goods	
3. LOCATION OF NEGATIVES Main Street Nevada			
6. SPECIFIC LEGAL LOCATION TOWNSHIP _____ RANGE _____ SECTION _____ IF CITY OR TOWN, STREET ADDRESS 124-126 North Cedar Street		16. THEMATIC CATEGORY architecture 030 050	
7. CITY OR TOWN IF RURAL, VICINITY Nevada		17. DATE(S) OR PERIOD c. 1885	
8. DESCRIPTION OF LOCATION		18. STYLE OR DESIGN Italianate/multi- ple entry w/display windows 92 67	
		19. ARCHITECT OR ENGINEER 20 50	
		20. CONTRACTOR OR BUILDER R. A. W.	
		21. ORIGINAL USE, IF APPARENT Commercial	
		22. PRESENT USE Commercial	
		23. OWNERSHIP PUBLIC ( ) PRIVATE (X)	
		24. OWNER'S NAME AND ADDRESS IF KNOWN 126-Orvel & Donna Cooper, 105 S. Main, ElDorado Spgs MO 64744; 124-Arty Doroff, 1103 N Washington Nevada	
9. COORDINATES UTM LAT _____ LONG _____		25. OPEN TO PUBLIC? YES (X) restricted NO ( )	
10. SITE ( ) STRUCTURE ( ) BUILDING (X) OBJECT ( )		26. LOCAL CONTACT PERSON OR ORGANIZATION Main Street Nevada	
11. ON NATIONAL REGISTER? YES ( ) NO (X)		27. OTHER SURVEYS IN WHICH INCLUDED N/A	
12. IS IT ELIGIBLE? YES (X) NO ( )			
13. PART OF ESTAB. HIST. DISTRICT? YES ( ) NO (X)			
14. DISTRICT POTENTIAL? YES (X) NO ( )			
15. NAME OF ESTABLISHED DISTRICT			
		28. NO. OF STORIES 2	
		29. BASEMENT? YES (X) NO ( )	
		30. FOUNDATION MATERIAL Not visible	
		31. WALL CONSTRUCTION Frame	
		32. ROOF TYPE AND MATERIAL Flat	
		33. NO. OF BAYS FRONT 5 SIDE	
		34. WALL TREATMENT Brick/ metal/cast iron	
		35. PLAN SHAPE rect.	
		36. CHANGES (EXPLAIN IN NO. 42) ADDITION ( ) ALTERED (X) MOVED ( )	
		37. CONDITION INTERIOR Unknown EXTERIOR Good	
		38. PRESERVATION UNDERWAY? YES ( ) NO (X)	
		39. ENDANGERED? BY WHAT? YES ( ) NO (X)	
		40. VISIBLE FROM PUBLIC ROAD? YES (X) NO ( )	
		41. DISTANCE FROM AND FRONTAGE ON ROAD Approx. 10'	

42. FURTHER DESCRIPTION OF IMPORTANT FEATURES The main façade faces west. Original cast-iron lintel and beams are extant. South transom obscured. Original storefront moderately altered with aluminum doors, wood infill and awning. Second-story fenestration features double-hung, sash-type windows with segmental arched transoms and decorative cornice surrounds and stone sills. Other features include a prominent cornice with modillions, brackets and consols with

PHOTO  
MUST  
BE  
PROVIDED

43. HISTORY AND SIGNIFICANCE acanathus leaf motif, pressed metal quoins are also featured.

This building first appears in the 1885 Sanborn Map. The original address was 632 North Cedar Street. The first verifiable occupant was J. B. Latimer, Dry Goods (1890).

44. DESCRIPTION OF ENVIRONMENT AND OUTBUILDINGS This building is located to the east of the Vernon County Courthouse Square. To the north, south and east are other commercial buildings.

45. SOURCES OF INFORMATION Business Directory, 1890. Sanborn Maps 1885, 1890, 1894, 1900, 1906, 1914, 1925.

RETURN THIS FORM WHEN COMPLETED TO: OFFICE OF HISTORIC PRESERVATION  
P.O. BOX 176  
JEFFERSON CITY, MISSOURI 65102

IF ADDITIONAL SPACE IS NEEDED, ATTACH

46. PREPARED BY  
Becker/Millstein  
47. ORGANIZATION Architectural & Art Historical Research  
48. DATE 10/91  
49. REVISION DATE(S)



Armed Forces  
**RECRUITING CENTER**  
ARMY NAVY AIR FORCE MARINE CORPS U.S. AIR FORCE

DONUTS  
DONUT SHOP

CLOSED

CLOSED



# MISSOURI OFFICE OF HISTORIC PRESERVATION

## ARCHITECTURAL/HISTORIC INVENTORY SURVEY FORM

1. NO. E-9		4. PRESENT LOCAL NAME(S) OR DESIGNATION(S) Cope's Shoe Repair and Saddle Shop; Nevada Barbershop/ Cork n' Bottle	
2. COUNTY Vernon		3. OTHER NAME(S) D.V. Hancock, Clothing	
3. LOCATION OF NEGATIVES Main Street Nevada			
6. SPECIFIC LEGAL LOCATION TOWNSHIP _____ RANGE _____ SECTION _____ IF CITY OR TOWN, STREET ADDRESS 130 North Cedar St., 104 E. Walnut		16. THEMATIC CATEGORY architecture	
7. CITY OR TOWN IF RURAL, VICINITY Nevada		17. DATE(S) OR PERIOD c. 1889	
8. DESCRIPTION OF LOCATION		18. STYLE OR DESIGN Multiple entry w/display window	
		19. ARCHITECT OR ENGINEER 3040	
		20. CONTRACTOR OR BUILDER R. Au	
		21. ORIGINAL USE, IF APPARENT Commercial	
		22. PRESENT USE Commercial	
		23. OWNERSHIP PUBLIC ( ) PRIVATE (X)	
		24. OWNER'S NAME AND ADDRESS IF KNOWN Paul Cope, Sr. R.R. #3 Lamar, MO 64759	
9. COORDINATES LAT _____ LONG _____		25. OPEN TO PUBLIC? restricted YES (X) NO ( )	
10. SITE ( ) BUILDING (X) STRUCTURE ( ) OBJECT ( )		26. LOCAL CONTACT PERSON OR ORGANIZATION Main Street Nevada	
11. ON NATIONAL REGISTER? YES ( ) NO (X)		27. OTHER SURVEYS IN WHICH INCLUDED N/A	
12. IS IT ELIGIBLE? YES ( ) NO (X)			
13. PART OF ESTAB. HIST. DISTRICT? YES ( ) NO (X)			
14. DISTRICT POTENTIAL? YES (X) NO ( )			
15. NAME OF ESTABLISHED DISTRICT		28. NO. OF STORIES 2	
		29. BASEMENT? YES (X) NO ( )	
		30. FOUNDATION MATERIAL Not visible	
		31. WALL CONSTRUCTION Frame	
		32. ROOF TYPE AND MATERIAL Flat	
		33. NO. OF BAYS FRONT 1 SIDE	
		34. WALL TREATMENT Brick/metal	
		35. PLAN SHAPE rect.	
		36. CHANGES (EXPLAIN IN NO. 42) ADDITION ( ) ALTERED (X) MOVED ( )	
		37. CONDITION INTERIOR Unknown EXTERIOR Fair	
		38. PRESERVATION UNDERWAY? YES ( ) NO (X)	
		39. ENDANGERED? BY WHAT? YES (X) modification NO ( )	
		40. VISIBLE FROM PUBLIC ROAD? YES (X) NO ( )	
		41. DISTANCE FROM AND FRONTAGE ON ROAD Approx. 10'	

42. FURTHER DESCRIPTION OF IMPORTANT FEATURES The main elevation faces west. Original storefront has been drastically altered with plate glass and metal. Original fenestration, main elevation, has also been altered; brick sills and stone coursing remain. North facade features segmental arched fenestration and additional storefront entrances.

PHOTO  
MUST  
BE  
PROVIDED

43. HISTORY AND SIGNIFICANCE This building first appears in the 1890 Sanborn Map. The first verifiable occupant was in 1890; D. V. Hancock, Clothing.

44. DESCRIPTION OF ENVIRONMENT AND OUTBUILDINGS This building is located to the east of the Vernon County Courthouse Square. To the north, south and east are other commercial buildings.

45. SOURCES OF INFORMATION Business Directory, 1890. Sanborn Maps 1885, 1890, 1904, 1900, 1906, 1914, 1926.

RETURN THIS FORM WHEN COMPLETED TO: OFFICE OF HISTORIC PRESERVATION  
P.O. BOX 176  
JEFFERSON CITY, MISSOURI 65102


IF ADDITIONAL SPACE IS NEEDED, ATTACH

46. PREPARED BY  
Becker/Millstein  
47. ORGANIZATION Architect & Art Historical Research  
48. DATE 10/91  
49. REVISION DATE(S)



# MISSOURI OFFICE OF HISTORIC PRESERVATION

## ARCHITECTURAL/HISTORIC INVENTORY SURVEY FORM

1. NO. <b>A-12</b>		4. PRESENT LOCAL NAME(S) OR DESIGNATION(S) <b>Nevada Radio and Refrigeration</b>		1. NO.  2. COUNTY  3. PRESENT LOCAL NAME(S) OR DESIGNATION(S)
2. COUNTY <b>Vernon</b>		5. OTHER NAME(S) <b>Shatt's Delmonico Restaurant</b>		
3. LOCATION OF NEGATIVES <b>Main Street Nevada</b>				
6. SPECIFIC LEGAL LOCATION TOWNSHIP _____ RANGE _____ SECTION _____ IF CITY OR TOWN, STREET ADDRESS <b>204 N. Cedar Street</b>		16. THEMATIC CATEGORY <b>architecture</b>		4. COUNTY  5. PRESENT LOCAL NAME(S) OR DESIGNATION(S)
7. CITY OR TOWN IF RURAL, VICINITY <b>Nevada</b>		17. DATE(S) OR PERIOD <b>c. 1890</b>		
8. DESCRIPTION OF LOCATION		18. STYLE OR DESIGN <b>single entry w/ display windows</b>		
		19. ARCHITECT OR ENGINEER <b>AW</b>		
		20. CONTRACTOR OR BUILDER		
		21. ORIGINAL USE, IF APPARENT <b>commercial</b>		
22. PRESENT USE <b>1</b>		23. OWNERSHIP PUBLIC ( ) PRIVATE (X)		
24. OWNER'S NAME AND ADDRESS IF KNOWN <b>Robert Pohl</b> <b>11611 Glen Arbor Terrace</b> <b>K.C., MO 64114</b>		25. OPEN TO PUBLIC? YES (X) restricted NO ( )		
26. LOCAL CONTACT PERSON OR ORGANIZATION <b>Main Street Nevada</b>		27. OTHER SURVEYS IN WHICH INCLUDED  <b>N/A</b>		
28. NO. OF STORIES <b>1</b>		29. BASEMENT? YES (X) NO ( )		
29. FOUNDATION MATERIAL <b>not visible</b>		30. WALL CONSTRUCTION <b>frame</b>		
31. ROOF TYPE AND MATERIAL <b>flat</b>		32. NO. OF BAYS FRONT <b>1</b> SIDE		
33. WALL TREATMENT <b>brick 30 45</b>		34. PLAN SHAPE <b>rect.</b>		
35. CHANGES (EXPLAIN IN NO. 42) ADDITION ( ) ALTERED (X) MOVED ( )		36. CONDITION INTERIOR <b>unknown</b> EXTERIOR <b>good</b>		
37. PRESERVATION UNDERWAY? YES ( ) NO (X)		38. ENDANGERED? YES (X) BY WHAT? <b>modification</b> NO ( )		
39. VISIBLE FROM PUBLIC ROAD? YES (X) NO ( )		40. DISTANCE FROM AND FRONTAGE ON ROAD <b>approx. 10'</b>		
11. FURTHER DESCRIPTION OF IMPORTANT FEATURES <b>The main elevation faces west. Storefront façade has been modified with the addition of plate glass, metal canopy and aluminum frame entry.</b>				
12. HISTORY AND SIGNIFICANCE <b>The original address was 202 N. Cedar. The first verifiable occupant was Shatt's Delmonico, a restaurant (1890-91).</b>				
13. DESCRIPTION OF ENVIRONMENT AND OUTBUILDINGS <b>This building is located northeast of the Vernon County Courthouse. To the north, south, east and west are other commercial buildings.</b>				
14. SOURCES OF INFORMATION <b>Scenes From The Past, P. 34. Sanborn Maps, 1885, 1890, 1894, 1900, 1906, 1914, 1926. City Directories, 1885, 1890</b>				
15. RETURN THIS FORM WHEN COMPLETED TO: OFFICE OF HISTORIC PRESERVATION P.O. BOX 178 JEFFERSON CITY, MISSOURI 65102				
16. PREPARED BY <b>Becker/Millstein</b>		17. ORGANIZATION <b>Architectural &amp; Art Historical Research</b>		
18. DATE <b>01/92</b>		19. REVISION DATE(S)		

# MISSOURI OFFICE OF HISTORIC PRESERVATION

## ARCHITECTURAL/HISTORIC INVENTORY SURVEY FORM

1. NO. E,18,19,20 A 3-7, A-11		4. PRESENT LOCAL NAME(S) OR DESIGNATION(S) W.F. Norman & Company <i>Complex</i>	
2. COUNTY Vernon		5. OTHER NAME(S) ---	
3. LOCATION OF NEGATIVES Main Street Nevada			
6. SPECIFIC LEGAL LOCATION TOWNSHIP _____ RANGE _____ SECTION _____ IF CITY OR TOWN, STREET ADDRESS 220 N. Cedar Street		16. THEMATIC CATEGORY architecture	
7. CITY OR TOWN IF RURAL, VICINITY Nevada		17. DATE(S) OR PERIOD 1896(portions); 1904; 1909;	
8. DESCRIPTION OF LOCATION		18. STYLE OR DESIGN 1910;1925	
		19. ARCHTCT OR ENGINEER 30 40 50	
		20. CONTRACTOR OR BUILDER AW	
		21. ORIGINAL USE, IF APPARENT church, commercial	
		22. PRESENT USE commercial	
		23. OWNERSHIP PUBLIC( ) PRIVATE( X )	
		24. OWNER'S NAME AND ADDRESS IF KNOWN W. F. Norman Corp. 220 N. Cedar, Nevada, MO	
COORDINATES UTM LAT _____ LONG _____		25. OPEN TO PUBLIC? YES( X ) NO( ) restricted	
10. SITE( ) STRUCTURE( ) BUILDING( X ) OBJECT( )		26. LOCAL CONTACT PERSON OR ORGANIZATION Main Street Nevada	
11. ON NATIONAL REGISTER? YES( ) NO( X )		27. OTHER SURVEYS IN WHICH INCLUDED	
12. IS IT ELIGIBLE? YES( X ) NO( )			
13. PART OF ESTAB. YES( ) NO( X )			
14. DISTRICT POTENTIAL? YES( X ) NO( )			
15. NAME OF ESTABLISHED DISTRICT			
12. FURTHER DESCRIPTION OF IMPORTANT FEATURES The main entrance is located at the west elevation. The west façade is two-stories in height, while the majority of the north unit is one-story in height. Fenestration of the east and north façades is segmental arched, eight-over-eight double-hung, sash-type with stone sills. Fenestration at both east & north façade separated by piers. The far west two bays of the north façade is two-stories in height. (please see attached page)		28. NO. OF STORIES 2-1 29. BASEMENT? YES( ) NO( X ) 30. FOUNDATION MATERIAL stone 31. WALL CONSTRUCTION frame 32. ROOF TYPE AND MATERIAL truncated hip/ sheet metal/ asphalt 33. NO. OF BAYS FRONT 12 SIDE 24 34. WALL TREATMENT brick 35. PLAN SHAPE "L"-shape 36. CHANGES (EXPLAIN IN NO. 48) ADDITION( X ) ALTERED( X ) MOVED( ) 37. CONDITION INTERIOR good EXTERIOR excellent 38. PRESERVATION UNDERWAY? YES( ) NO( X ) 39. ENDANGERED BY WHAT? YES( ) NO( X ) 40. VISIBLE FROM PUBLIC ROAD? YES( X ) NO( ) 41. DISTANCE FROM AND FRONTAGE ON ROAD approx. 10'	
13. HISTORY AND SIGNIFICANCE Founded in 1898 by W.F. Norman and John Berghauser, the W.F. Norman & Company sheet metal works, was originally located in the Central Christian Church. This church was erected in 1896 at the southeast corner of E. Hunter and N. Cedar. W.F. Norman & Company purchased the church in 1902 for \$2500. In 1909 the company building was almost destroyed by a fire. That same year, the sheet metal firm erected a new structure. In 1910, an additional structure was added to the south. In 1925, the east room of the factory was added.		PHOTO MUST BE PROVIDED	
14. DESCRIPTION OF ENVIRONMENT AND OUTBUILDINGS There are two detached out buildings to the south (rear): one corrugated metal gabled unit, and one pressed metal hipped unit with a pressed metal shed.			
15. SOURCES OF INFORMATION Scenes From the Past; Sanborn Maps, 1885, 1890, 1894, 1900, 1906, 1914, 1926; (please see attached page)		46. PREPARED BY Becker/Millstein	
RETURN THIS FORM WHEN COMPLETED TO: OFFICE OF HISTORIC PRESERVATION P.O. BOX 176 JEFFERSON CITY, MISSOURI 65102		47. ORGANIZATION Architectural & Art Historical Research	
48. DATE 01/92		49. REVISION DATE(S)	

220 N. Cedar Street  
Nevada, MO

42. (cont'd.) Fenestration of the west elevation is paired (second-story) and single segmental arched, double-hung sash-type with eight-over-eight lights and stone sills. The fenestration at the south end of the west bay is one-over-one light. Multiple entrances at the west elevation. Corbeling at roofline, west façade; roofline at east and north façade features denticulation and egg & dart embellishments.

45. (cont'd.) Western Contractor, Sept. 21, 1904, p. 2;  
Nov. 10, 1909, p. 5;  
Nov. 17, 1909, p. 5;  
Nov. 9, 1910, p. 15.









# MISSOURI OFFICE OF HISTORIC PRESERVATION

## ARCHITECTURAL/HISTORIC INVENTORY SURVEY FORM

1. NO. A-10		4. PRESENT LOCAL NAME(S) OR DESIGNATION (S) Hair Handlers		1. NO.
2. COUNTY Vernon		5. OTHER NAME(S)		
3. LOCATION OF NEGATIVES Main Street Nevada		H.B. Schnatterly, Machine Works		
6. SPECIFIC LEGAL LOCATION TOWNSHIP _____ RANGE _____ SECTION _____ IF CITY OR TOWN, STREET ADDRESS 227 N. Cedar St.		16. THEMATIC CATEGORY architecture		2. COUNTY
		17. DATE (S) OR PERIOD c. 1907-1912		
7. CITY OR TOWN IF RURAL, VICINITY Nevada		18. STYLE OR DESIGN Single entry w/display window		4. PRESENT LOCAL NAME (S) OR DESIGNATION (S)
		19. ARCHITECT OR ENGINEER 30		
8. DESCRIPTION OF LOCATION		20. CONTRACTOR OR BUILDER A.W.		6. TOWNSHIP
		21. ORIGINAL USE, IF APPARENT commercial		
9. COORDINATES LAT _____ LONG _____ UTM _____		22. PRESENT USE commercial		RANGE
		23. OWNERSHIP PUBLIC ( ) PRIVATE (X)		
10. SITE ( ) BUILDING (X) STRUCTURE ( ) OBJECT ( )		24. OWNER'S NAME AND ADDRESS IF KNOWN Sharon Wheeler & Susan Rains 227 N. Cedar, Nevada		5. OTHER NAME (S)
		25. OPEN TO PUBLIC? YES (X) NO ( ) Restricted		
11. ON NATIONAL REGISTER? YES ( ) NO (X)		26. LOCAL CONTACT PERSON OR ORGANIZATION Main Street Nevada		6. TOWNSHIP
		27. OTHER SURVEYS IN WHICH INCLUDED		
12. IS IT ELIGIBLE? YES ( ) NO (X)		38. PRESERVATION UNDERWAY? YES ( ) NO (X)		6. TOWNSHIP
		39. ENDANGERED? BY WHAT? YES (X) NO ( )		
13. PART OF ESTA. HIST. DISTRICT? YES ( ) NO (X)		40. VISIBLE FROM PUBLIC ROAD? YES (X) NO ( )		6. TOWNSHIP
		41. DISTANCE FROM AND FRONTAGE ON ROAD approx. 10 feet		
14. DISTRICT POTENTIAL? YES (X) NO ( )		42. FURTHER DESCRIPTION OF IMPORTANT FEATURES The main elevation faces east. Original window placement and stone sills are extant. Single entry with transom and sidelights is non-original. Original brick corbeling at roofline is extant.		5. OTHER NAME (S)
		<div style="border: 2px solid black; width: 100%; height: 100%; position: relative;"> <div style="position: absolute; top: 0; right: 0; color: black; font-weight: bold;">PHOTO MUST</div> <div style="position: absolute; bottom: 0; left: 0; color: black; font-weight: bold;">BE PROVIDED</div> </div>		
15. NAME OF ESTABLISHED DISTRICT		43. HISTORY AND SIGNIFICANCE This building, along with 229 and 231 N. Cedar, does not appear on any Sanborn Map until 1914. It appears that this location, in addition to 229 N. Cedar, was part of a complex of structures belonging to H.B. Schnatterly, Machine Works.		6. TOWNSHIP
44. DESCRIPTION OF ENVIRONMENT AND OUTBUILDINGS This building is located northeast of the Vernon County Courthouse. To the north, east, south and west are other commercial structures.		45. SOURCES OF INFORMATION Sanborn Maps 1885, 1890, 1894, 1900, 1906, 1914, 1926. City Directories 1890 through 1923-24.		
RETURN THIS FORM WHEN COMPLETED TO: OFFICE OF HISTORIC PRESERVATION P.O. BOX 176 JEFFERSON CITY, MISSOURI 65102		46. PREPARED BY Becker/Millstein		6. TOWNSHIP
		47. ORGANIZATION Architectural & Art Historical Research		
IF ADDITIONAL SPACE IS NEEDED, ATTACH A SEPARATE SHEET TO THIS FORM.		48. DATE 01/92		6. TOWNSHIP
		49. REVISION DATE (S)		



MISSOURI OFFICE OF HISTORIC PRESERVATION  
ARCHITECTURAL/HISTORIC INVENTORY SURVEY FORM

1. NO. A-9		4. PRESENT LOCAL NAME(S) OR DESIGNATION (S) Community Outreach		1. NO.	
2. COUNTY Vernon		5. OTHER NAME(S)			
3. LOCATION OF NEGATIVES Main Street Nevada		H.B. Schnatterly, Machine Works			
6. SPECIFIC LEGAL LOCATION TOWNSHIP _____ RANGE _____ SECTION _____ IF CITY OR TOWN, STREET ADDRESS 229 N. Cedar St.		16. THEMATIC CATEGORY <b>architecture</b>		28. NO. OF STORIES 1	
7. CITY OR TOWN IF RURAL, VICINITY Nevada		17. DATE (S) OR PERIOD c. 1907-1912		29. BASEMENT? YES ( ) NO (X)	
8. DESCRIPTION OF LOCATION		18. STYLE OR DESIGN Single entry w/display window 64		30. FOUNDATION MATERIAL Not visible	
		19. ARCHITECT OR ENGINEER		31. WALL CONSTRUCTION frame	
		20. CONTRACTOR OR BUILDER		32. ROOF TYPE AND MATERIAL flat	
		21. ORIGINAL USE, IF APPARENT commercial DFE		33. NO. OF BAYS FRONT 3 SIDE	
		22. PRESENT USE commercial		34. WALL TREATMENT brick	
		23. OWNERSHIP PUBLIC ( ) PRIVATE (X)		35. PLAN SHAPE rectangular	
		24. OWNER'S NAME AND ADDRESS IF KNOWN Community Food Pantry, Inc. 229 N. Cedar, Nevada, MO		36. CHANGES ADDITION ( ) (EXPLAIN IN ALTERED (X) NO. 42) MOVED ( )	
9. COORDINATES LAT _____ LONG _____ UTM _____		25. OPEN TO PUBLIC? YES (X) NO (X) Restricted		37. CONDITION INTERIOR unknown EXTERIOR good	
10. SITE ( ) BUILDING (X) STRUCTURE ( ) OBJECT ( )		26. LOCAL CONTACT PERSON OR ORGANIZATION Main Street Nevada		38. PRESERVATION UNDERWAY? YES ( ) NO (X)	
11. ON NATIONAL REGISTER? YES ( ) NO (X)		27. OTHER SURVEYS IN WHICH INCLUDED N/A		39. ENDANGERED? BY WHAT? YES (X) NO ( ) modificationn	
12. IS IT ELIGIBLE? YES ( ) NO (X)				40. VISIBLE FROM PUBLIC ROAD? YES (X) NO ( )	
13. PART OF ESTA. HIST. DISTRICT? YES ( ) NO (X)				41. DISTANCE FROM AND FRONTAGE ON ROAD approx. 10 feet	
14. DISTRICT POTENTIAL? YES (X) NO ( )					
15. NAME OF ESTABLISHED DISTRICT					
42. FURTHER DESCRIPTION OF IMPORTANT FEATURES The main elevation faces east. Storefront has been altered with the addition of plate glass windows and new facing. Centered entrance; cornice line, non-original, is molded.				PHOTO MUST  BE PROVIDED	
43. HISTORY AND SIGNIFICANCE This building, along with 227 and 231 N. Cedar, does not appear on any Sanborn Map until 1914. It appears that this location, in addition to 227 N. cedar, was part of a complex of structures belonging to H. B. Schnatterly, Machine Works.				5. OTHER NAME (S)	
44. DESCRIPTION OF ENVIRONMENT AND OUTBUILDINGS This building is located northeast of the Vernon County Courthouse. To the north, east, south and west are other commercial structures				6. TOWNSHIP	
45. SOURCES OF INFORMATION Sanborn Maps 1885, 1890, 1894, 1900, 1906, 1914, 1926. City Directories 1890 through 1923-24.				RANGE	
RETURN THIS FORM WHEN COMPLETED TO: OFFICE OF HISTORIC PRESERVATION P.O. BOX 176 JEFFERSON CITY, MISSOURI 65102				46. PREPARED BY Becker/Millstein	
IF ADDITIONAL SPACE IS NEEDED, ATTACH A SEPARATE SHEET TO THIS FORM.				47. ORGANIZATION Architectural & Art Historical Research	
				48. DATE 01/92	
				49. REVISION DATE (S)	



MISSOURI OFFICE OF HISTORIC PRESERVATION  
ARCHITECTURAL/HISTORIC INVENTORY SURVEY FORM

1. NO. <u>A-8</u>		4. PRESENT LOCAL NAME(S) OR DESIGNATION (S) <u>Weakley Real Estate</u>		1. NO.
2. COUNTY <u>Vernon</u>		5. OTHER NAME(S) <u>H.B. Schnatterly, Machine Works</u>		2. COUNTY
3. LOCATION OF NEGATIVES <u>Main Street Nevada</u>				
6. SPECIFIC LEGAL LOCATION TOWNSHIP _____ RANGE _____ SECTION _____ IF CITY OR TOWN, STREET ADDRESS <u>231 N. Cedar St.</u>		16. THEMATIC CATEGORY <u>architecture</u>		
7. CITY OR TOWN IF RURAL, VICINITY <u>Nevada</u>		17. DATE (S) OR PERIOD <u>c. 1907-1923</u>		4. PRESENT LOCAL NAME (S) OR DESIGNATION (S)
8. DESCRIPTION OF LOCATION		18. STYLE OR DESIGN <u>Multiple entry w/display window</u>		
		19. ARCHITECT OR ENGINEER <u>50 30 40</u>		
9. COORDINATES UTM LAT _____ LONG _____		20. CONTRACTOR OR BUILDER <u>AW</u>		5. OTHER NAME (S)
10. SITE ( ) BUILDING (X) STRUCTURE ( ) OBJECT ( )		21. ORIGINAL USE, IF APPARENT <u>commercial 02E 02A</u>		
11. ON NATIONAL REGISTER? YES ( ) NO (X)		22. PRESENT USE <u>commercial</u>		
12. IS IT ELIGIBLE? YES ( ) NO (X)		23. OWNERSHIP PUBLIC ( ) PRIVATE (X)		6. TOWNSHIP
13. PART OF EST. HIST. DISTRICT? YES ( ) NO (X)		24. OWNER'S NAME AND ADDRESS IF KNOWN <u>Donald Weakley</u> <u>231 N. Cedar, Nevada, MO</u>		
14. DISTRICT POTENTIAL? YES (X) NO ( )		25. OPEN TO PUBLIC? YES (X) NO ( ) <u>Restricted</u>		
15. NAME OF ESTABLISHED DISTRICT		26. LOCAL CONTACT PERSON OR ORGANIZATION <u>Main Street Nevada</u>		7. TOWNSHIP RANGE
		27. OTHER SURVEYS IN WHICH INCLUDED		
		28. NO. OF STORIES <u>2</u>		
42. FURTHER DESCRIPTION OF IMPORTANT FEATURES <u>The main elevation faces east. Original storefront elevation has been drastically altered with the addition of paneling, prominent oriel window, pressed metal embellishments, second-story falsedoor and canopy. Secondary elevation fenestration is segmental arched double-hung, sash-type, one-over-one with brick headers and stone sills. Cornice line, primary facade, features modillions and console.</u>		29. BASEMENT? YES ( ) NO ( ) <u>Not visible</u>		8. TOWNSHIP RANGE
43. HISTORY AND SIGNIFICANCE <u>From an 1890 Sanborn Map, this property appears as a frame dwelling with wood exterior, with an address of 229 N. Cedar. It wasn't until 1914 that a brick building appears on this site (Sanborn Map). The first verifiable occupant was H.B. Schnatterly, Machine Shop.</u>		30. FOUNDATION MATERIAL <u>Not visible</u>		
		31. WALL CONSTRUCTION <u>frame</u>		
44. DESCRIPTION OF ENVIRONMENT AND OUTBUILDINGS <u>This building is located northeast of the Vernon County Courthouse. To the south, east and west are other commercial structures. Directly to the north is Walnut Street.</u>		32. ROOF TYPE AND MATERIAL <u>flat</u>		9. TOWNSHIP RANGE
45. SOURCES OF INFORMATION <u>Sanborn Maps 1885, 1890, 1894, 1900, 1906, 1914, 1926. City Directories 1905, 1913.</u>		33. NO. OF BAYS <u>FRONT 1 SIDE 7</u>		
		34. WALL TREATMENT <u>Wood, metal, brick</u>		
46. PREPARED BY <u>Becker/Millstein</u>		35. PLAN SHAPE <u>rectangular</u>		10. TOWNSHIP RANGE
47. ORGANIZATION <u>Architectural &amp; Art Historical Research</u>		36. CHANGES ADDITION ( ) ALTERED (X) MOVED ( ) <u>(EXPLAIN IN NO. 42)</u>		
48. DATE <u>01/92</u>		37. CONDITION <u>INTERIOR unknown</u> <u>EXTERIOR good</u>		
49. REVISION DATE (S)		38. PRESERVATION UNDERWAY? YES ( ) NO (X)		11. TOWNSHIP RANGE
		39. ENDANGERED? BY WHAT? YES (X) NO ( ) <u>alteration</u>		
		40. VISIBLE FROM PUBLIC ROAD? YES (X) NO ( )		
41. DISTANCE FROM AND FRONTAGE ON ROAD <u>approx. 10 feet</u>		43. PHOTO MUST BE PROVIDED		12. TOWNSHIP RANGE
RETURN THIS FORM WHEN COMPLETED TO: OFFICE OF HISTORIC PRESERVATION P.O. BOX 176 JEFFERSON CITY, MISSOURI 65102				13. TOWNSHIP RANGE
IF ADDITIONAL SPACE IS NEEDED, ATTACH A SEPARATE SHEET TO THIS FORM.				



# MISSOURI OFFICE OF HISTORIC PRESERVATION

## ARCHITECTURAL/HISTORIC INVENTORY SURVEY FORM

1. NO. H-5		4. PRESENT LOCAL NAME(S) OR DESIGNATION(S) The Nevada Daily/Sunday Herald and Shoppers Guide	
2. COUNTY Vernon		3. OTHER NAME(S) Eureka Steam Laundry	
3. LOCATION OF NEGATIVES Main Street Nevada			
6. SPECIFIC LEGAL LOCATION TOWNSHIP _____ RANGE _____ SECTION _____ IF CITY OR TOWN, STREET ADDRESS 131 South Cedar		16. THEMATIC CATEGORY architecture	
7. CITY OR TOWN IF RURAL, VICINITY Nevada		17. DATE(S) OR PERIOD c. 1890	
8. DESCRIPTION OF LOCATION		18. STYLE OR DESIGN 69	
		19. ARCHITECT OR ENGINEER	
		20. CONTRACTOR OR BUILDER	
		21. ORIGINAL USE, IF APPARENT Commercial 02E	
		22. PRESENT USE Commercial	
		23. OWNERSHIP PUBLIC ( ) PRIVATE (X)	
		24. OWNER'S NAME AND ADDRESS IF KNOWN Co Zia-Driver Media I c/o Nevada Daily Mail 131 S. Cedar, Nevada, MO	
9. COORDINATES UTM LAT _____ LONG _____		25. OPEN TO PUBLIC? YES (X) restricted NO ( )	
10. SITE ( ) STRUCTURE ( ) BUILDING (X) OBJECT ( )		26. LOCAL CONTACT PERSON OR ORGANIZATION Main Street Nevada	
11. ON NATIONAL REGISTER? YES ( ) NO (X)		27. OTHER SURVEYS IN WHICH INCLUDED N/A	
12. IS IT ELIGIBLE? YES ( ) NO (X)			
13. PART OF ESTAB. YES ( ) NO (X)			
14. DISTRICT POTENTIAL? YES ( ) NO (X)			
15. NAME OF ESTABLISHED DISTRICT			
42. FURTHER DESCRIPTION OF IMPORTANT FEATURES The main elevation of this building faces west. Original storefront has been radically altered. Original entry and flanking fenestration has been infilled and modified with wood, brick and new windows. New addition, north elevation. Secondary elevation fenestration is segmentally arched.		28. NO. OF STORIES	
		29. BASEMENT? YES (X) NO ( )	
		30. FOUNDATION MATERIAL Not visible	
		31. WALL CONSTRUCTION Frame	
		32. ROOF TYPE AND MATERIAL Flat	
		33. NO. OF BAYS FRONT 1 SIDE 5	
		34. WALL TREATMENT Brick/stucco/stone	
		35. PLAN SHAPE irreg.	
		36. CHANGES (EXPLAIN IN NO. 42) ADDITION (X) ALTERED (X) MOVED ( )	
		37. CONDITION INTERIOR Unknown EXTERIOR Good	
		38. PRESERVATION UNDERWAY? YES ( ) NO (X)	
		39. ENDANGERED? YES ( ) BY WHAT? NO (X)	
		40. VISIBLE FROM PUBLIC ROAD? YES (X) NO ( )	
		41. DISTANCE FROM AND FRONTAGE ON ROAD Approx. 10'	
		PHOTO MUST BE PROVIDED	
43. HISTORY AND SIGNIFICANCE The Nevada Publishing Company was founded in 1943 when Stauffer Publications, Inc., Topeka, Kansas, purchased two Nevada, MO newspapers; <u>The Southwest Mail</u> and <u>The Weekly Post</u> . The new paper was named the <u>Nevada Daily Mail</u> . Ben F. Weir was the founding publisher. This building first appears in the 1890 Sanborn Map. The first verifiable occupant was the Eureka Steam Laundry. In 1894 a wagon shop was the occupant and, in 1900, a blacksmith shop. By 1906 the Post Publishing Company was the occupant and, by 1914, <u>The Evening Post</u> was the new occupant.			
44. DESCRIPTION OF ENVIRONMENT AND OUTBUILDINGS This building is located in a commercial area of Nevada, Missouri. To the north, east and west are other commercial buildings.			
45. SOURCES OF INFORMATION Sanborn Maps 1885, 1890, 1894, 1900, 1906, 1914. <u>Nevada Herald Sun</u> , Oct. 30, 1983, 1-H		46. PREPARED BY Becker/Millstein	
RETURN THIS FORM WHEN COMPLETED TO: OFFICE OF HISTORIC PRESERVATION P.O. BOX 176 JEFFERSON CITY, MISSOURI 65102		47. ORGANIZATION Architect & Art Historical Research	
IF ADDITIONAL SPACE IS NEEDED, ATTACH		48. DATE 10/91	
		49. REVISION DATE(S)	





MISSOURI OFFICE OF HISTORIC PRESERVATION  
ARCHITECTURAL/HISTORIC INVENTORY SURVEY FORM

1. NO. <b>D-5A</b>		4. PRESENT LOCAL NAME(S) OR DESIGNATION (S) <b>Thomas Pharmacy and Gift Shop</b>		1. NO.	
2. COUNTY <b>Vernon</b>		5. OTHER NAME(S) <b>J.W. Wishart, Drugs, W.A. Bates &amp; Co., Grocers, I.F.S. Nelson, Grocery</b>		2. COUNTY	
3. LOCATION OF NEGATIVES <b>Main Street Nevada</b>					
6. SPECIFIC LEGAL LOCATION TOWNSHIP _____ RANGE _____ SECTION _____ IF CITY OR TOWN, STREET ADDRESS <b>100-102 E. Cherry St.</b>		16. THEMATIC CATEGORY <b>architecture</b> 17. DATE (S) OR PERIOD <b>1880-1884, 1911 (remodel)</b> 18. STYLE OR DESIGN <b>Victorian Functional</b> 19. ARCHITECT OR ENGINEER <b>30 59</b> 20. CONTRACTOR OR BUILDER <b>John Cohenour (1911) AW</b> 21. ORIGINAL USE, IF APPARENT <b>commercial</b> 22. PRESENT USE <b>commercial</b> 23. OWNERSHIP <b>PUBLIC ( ) PRIVATE (X)</b> 24. OWNER'S NAME AND ADDRESS IF KNOWN <b>Wells Enterprises, Inc. 100 E. Cherry, Nevada, MO</b> 25. OPEN TO PUBLIC? <b>Restricted YES (X) NO ( )</b> 26. LOCAL CONTACT PERSON OR ORGANIZATION <b>Main Street Nevada</b> 27. OTHER SURVEYS IN WHICH INCLUDED		28. NO. OF STORIES <b>2</b> 29. BASEMENT? <b>YES (X) NO ( )</b> 30. FOUNDATION MATERIAL <b>Not visible</b> 31. WALL CONSTRUCTION <b>frame</b> 32. ROOF TYPE AND MATERIAL <b>flatt</b> 33. NO. OF BAYS <b>FRONT 2 SIDE</b> 34. WALL TREATMENT <b>Brick/glass/brick veneer</b> 35. PLAN SHAPE <b>rectangular</b> 36. CHANGES (EXPLAIN IN NO. 42) <b>ADDITION ( ) ALTERED (X) MOVED ( )</b> 37. CONDITION <b>INTERIOR EXTERIOR good</b> 38. PRESERVATION UNDERWAY? <b>YES ( ) NO (X)</b> 39. ENDANGERED? BY WHAT? <b>YES (X) NO (X)</b> 40. VISIBLE FROM PUBLIC ROAD? <b>YES (X) NO ( )</b> 41. DISTANCE FROM AND FRONTAGE ON ROAD <b>approx. 10 feet</b>	
9. COORDINATES LAT _____ LONG _____ UTM _____				4. PRESENT LOCAL NAME (S) OR DESIGNATION (S)	
10. SITE ( ) BUILDING (X) STRUCTURE ( ) OBJECT ( )					
11. ON NATIONAL REGISTER? YES ( ) NO (X)		12. IS IT ELIGIBLE? YES (X) NO ( )		5. OTHER NAME (S)	
13. PART OF ESTA. HIST. DISTRICT? YES ( ) NO (X)		14. DISTRICT POTENTIAL? YES (X) NO ( )			
15. NAME OF ESTABLISHED DISTRICT				6. TOWNSHIP RANGE	
42. FURTHER DESCRIPTION OF IMPORTANT FEATURES		The main elevation faces north. The storefront level has been substantially altered including aluminum frame doors, plate glass windows, brick veneer and shingle pent roof. Second story fenestration consists of one-over-one light, double hung sash windows placed within rounded arches. Cast iron decorative hood molds and sills further adorn the windows. Recessed rectangular panels are located in the frieze. A denticulated cornice runs above the frieze.			
43. HISTORY AND SIGNIFICANCE		This building appears in the 1885 Sanborn Map. The original address was 336, 337 E. Cherry Street. The first verifiable occupants were in 1888, J.W. Wishart, Druggist (100 E. Cherry) and W.A. Bates & Co., Grocers were using 102 as well as 104 E. Cherry for their store. In 1890, 102 E. Cherry Street was occupied by IFS Nelson, Grocer. (102 E. Cherry) was remodeled in 1911 by John Cohenour, for W.C. Davis Shoe Store.			
44. DESCRIPTION OF ENVIRONMENT AND OUTBUILDINGS		The building is one block from the downtown square of Nevada. To the north, south, east and west are other commercial structures.			
45. SOURCES OF INFORMATION		Sanborn Map 1885. <u>City Directories</u> , 1888, 1890.			
RETURN THIS FORM WHEN COMPLETED TO: OFFICE OF HISTORIC PRESERVATION P.O. BOX 176 JEFFERSON CITY, MISSOURI 65102  IF ADDITIONAL SPACE IS NEEDED, ATTACH A SEPARATE SHEET TO THIS FORM.		46. PREPARED BY <b>Becker/Millstein</b>			
		47. ORGANIZATION <b>Architectural &amp; Art Historical Research</b>			
		48. DATE <b>01/92</b>	49. REVISION DATE (S)		



# MISSOURI OFFICE OF HISTORIC PRESERVATION

## ARCHITECTURAL/HISTORIC INVENTORY SURVEY FORM

1. NO. <u>D-6A</u> 2. COUNTY <u>Vernon</u> 3. LOCATION OF NEGATIVES <u>Main Street Nevada</u>		4. PRESENT LOCAL NAME(S) OR DESIGNATION (S) <u>Martial Arts Fitness Center</u> 5. OTHER NAME(S) <u>W. A. Bates and Co. Wholesale Grocers</u>		1. NO.  2. COUNTY  4. PRESENT LOCAL NAME (S) OR DESIGNATION (S)  5. OTHER NAME (S)	
6. SPECIFIC LEGAL LOCATION TOWNSHIP _____ RANGE _____ SECTION _____ IF CITY OR TOWN, STREET ADDRESS <u>104 E. Cherry St.</u> 7. CITY OR TOWN IF RURAL, VICINITY <u>Nevada</u> 8. DESCRIPTION OF LOCATION		16. THEMATIC CATEGORY <u>architecture</u> 17. DATE (S) OR PERIOD <u>1880-84</u> 18. STYLE OR DESIGN <u>Single entry with</u> <u>Victorian Functional/ display windows</u> 19. ARCHITECT OR ENGINEER <u>LA</u> 20. CONTRACTOR OR BUILDER <u>AW</u> 21. ORIGINAL USE, IF APPARENT <u>commercial</u> <u>OZE</u> 22. PRESENT USE <u>commercial</u> 23. OWNERSHIP PUBLIC ( ) PRIVATE (X) 24. OWNER'S NAME AND ADDRESS IF KNOWN <u>Louella Shelton</u> <u>104 E. Cherry, Nevada</u> 25. OPEN TO PUBLIC? YES (X) NO ( ) <u>Restricted</u> 26. LOCAL CONTACT PERSON OR ORGANIZATION <u>Main Street Nevada</u> 27. OTHER SURVEYS IN WHICH INCLUDED <u>N/A</u>		28. NO. OF STORIES <u>2</u> 29. BASEMENT? YES (X) NO ( ) 30. FOUNDATION MATERIAL <u>Not visible</u> 31. WALL CONSTRUCTION <u>frame</u> 32. ROOF TYPE AND MATERIAL <u>flat</u> 33. NO. OF BAYS <u>FRONT 3 SIDE</u> 34. WALL TREATMENT <u>30</u> <u>Brick/Sheet metal/Glass</u> 35. PLAN SHAPE <u>rectangular</u> 36. CHANGES ADDITION ( ) (EXPLAIN IN ALTERED (X) NO. 42) MOVED ( ) 37. CONDITION <u>INTERIOR</u> <u>EXTERIOR fair</u> 38. PRESERVATION UNDERWAY? YES ( ) NO (X) 39. ENDANGERED? YES (X) NO (X) BY WHAT? 40. VISIBLE FROM PUBLIC ROAD? YES (X) NO ( ) 41. DISTANCE FROM AND FRONTAGE ON ROAD <u>approx. 10 feet</u>	
9. COORDINATES UTM LAT _____ LONG _____ 10. SITE ( ) STRUCTURE ( ) BUILDING (X) OBJECT ( ) 11. ON NATIONAL REGISTER? YES ( ) NO (X) 12. IS IT ELIGIBLE? YES ( ) NO (X) 13. PART OF ESTA. HIST. DISTRICT? YES ( ) NO (X) 14. DISTRICT POTENTIAL? YES (X) NO ( ) 15. NAME OF ESTABLISHED DISTRICT		42. FURTHER DESCRIPTION OF IMPORTANT FEATURES The main elevation faces north. The store-front level of the main facade has been substantially altered including aluminum frame door, plate glass windows, metal canopy and sheet metal. Fenestration on the second story consists of one-over-one light double hung sash rounded arch windows with brick hood molds and metal sills. Recess brick panels on the frieze as well as a brick corbel cornice are extinct to the building.		PHOTO MUST  BE PROVIDED	
43. HISTORY AND SIGNIFICANCE <u>This building appeared in the 1885 Sanborn Map. The first verifiable occupant was W. A. Bates and Co., Wholesale Grocers in 1888.</u>		44. DESCRIPTION OF ENVIRONMENT AND OUTBUILDINGS <u>This building is situated a half a block away from the downtown square of Nevada. To the north, south, east and west are other commercial structures.</u>		45. SOURCES OF INFORMATION <u>Sanborn Maps 1885, 1890, 1900, 1906, 1914, 1926. Business Directory 1888. History of Vernon County, Missouri, 1887.</u>	
46. PREPARED BY <u>Becker/Millstein</u> 47. ORGANIZATION <u>Architectural &amp; Art Historical Research</u> 48. DATE <u>01/92</u> 49. REVISION DATE (S)		RETURN THIS FORM WHEN COMPLETED TO: OFFICE OF HISTORIC PRESERVATION P.O. BOX 176 JEFFERSON CITY, MISSOURI 65102 IF ADDITIONAL SPACE IS NEEDED, ATTACH A SEPARATE SHEET TO THIS FORM.			

# MISSOURI OFFICE OF HISTORIC PRESERVATION

## ARCHITECTURAL/HISTORIC INVENTORY SURVEY FORM

1. NO. D-6A		4. PRESENT LOCAL NAME(S) OR DESIGNATION(S) Martial Arts Fitness Center	
2. COUNTY Vernon		5. OTHER NAME(S) W. A. Bates and Company Wholesale Grocers	
3. LOCATION OF NEGATIVES Main Street Nevada			
6. SPECIFIC LEGAL LOCATION TOWNSHIP _____ RANGE _____ SECTION _____ IF CITY OR TOWN, STREET ADDRESS 104 East Cherry Street		16. THEMATIC CATEGORY architecture	
7. CITY OR TOWN IF RURAL, VICINITY Nevada		17. DATE(S) OR PERIOD c. 1880-1884	
8. DESCRIPTION OF LOCATION		18. STYLE OR DESIGN Single entry Victorian Functional w/display windows	
		19. ARCHITECT OR ENGINEER 30	
		20. CONTRACTOR OR BUILDER A W	
		21. ORIGINAL USE, IF APPARENT Commercial	
		22. PRESENT USE Commercial	
		23. OWNERSHIP PUBLIC ( ) PRIVATE (X)	
		24. OWNER'S NAME AND ADDRESS IF KNOWN Louella Shelton 248½ E. Broadway Kansas City, MO	
9. COORDINATES LAT _____ LONG _____		25. OPEN TO PUBLIC? YES (X) NO ( ) restricted	
10. SITE ( ) BUILDING (X) STRUCTURE ( ) OBJECT ( )		26. LOCAL CONTACT PERSON OR ORGANIZATION Main Street Nevada	
11. ON NATIONAL REGISTER? YES ( ) NO (X)		27. OTHER SURVEYS IN WHICH INCLUDED N/A	
12. IS IT ELIGIBLE? YES (X) NO ( )			
13. PART OF ESTAB. HIST. DISTRICT? YES ( ) NO (X)		28. NO. OF STORIES 2	
14. DISTRICT POTENTIAL? YES (X) NO ( )		29. BASEMENT? YES (X) NO ( )	
15. NAME OF ESTABLISHED DISTRICT		30. FOUNDATION MATERIAL Not visible	
		31. WALL CONSTRUCTION Frame	
		32. ROOF TYPE AND MATERIAL Flat	
		33. NO. OF BAYS FRONT 3 SIDE	
		34. WALL TREATMENT Brick/sheet metal/glass	
		35. PLAN SHAPE rect.	
		36. CHANGES (EXPLAIN IN NO. 42) ADDITION ( ) ALTERED (X) MOVED ( )	
		37. CONDITION INTERIOR _____ EXTERIOR Fair	
		38. PRESERVATION UNDERWAY? YES ( ) NO (X)	
		39. ENDANGERED? BY WHAT? YES ( ) NO (X)	
		40. VISIBLE FROM PUBLIC ROAD? YES (X) NO ( )	
		41. DISTANCE FROM AND FRONTAGE ON ROAD Approx. 10'	
42. FURTHER DESCRIPTION OF IMPORTANT FEATURES The main elevation faces north. The storefront level of the main facade has been substantially altered including aluminum frame door, plate glass windows, metal canopy and sheet metal. Fenestration on the second story consists of one-over-one light double hung sash rounded arch windows with brick hood molds and metal sills. Recess brick panels in the frieze as well as a brick corbel cornice are extinct to the building.			
43. HISTORY AND SIGNIFICANCE This building appeared in the 1885 Sanborn Map. The first verifiable occupancy was W. A. Bates and Co., Wholesale Grocers, in 1888.			
44. DESCRIPTION OF ENVIRONMENT AND 'OUTBUILDINGS' This building is situated a half block away from the downtown square of Nevada. To the north, south, east and west are other commercial structures.			
45. SOURCES OF INFORMATION Sanborn Maps 1885, 1890, 1900, 1906, 1914, 1926. City Directory, 1888.			
46. PREPARED BY Becker/Millstein			
47. ORGANIZATION & Art Historical Research			
48. DATE 10/91			
49. REVISION DATE(S)			

RETURN THIS FORM WHEN COMPLETED TO: OFFICE OF HISTORIC PRESERVATION  
P.O. BOX 176  
JEFFERSON CITY, MISSOURI 65102

IF ADDITIONAL SPACE IS NEEDED, ATTACH



STAR  
CLUBS

MARTIAL  
ARTS  
FITNESS  
CENTER

THE NEW  
Cherry

# MISSOURI OFFICE OF HISTORIC PRESERVATION

## ARCHITECTURAL/HISTORIC INVENTORY SURVEY FORM


1. NO. D-7A		4. PRESENT LOCAL NAME(S) OR DESIGNATION(S) Star Cleaners	
2. COUNTY Vernon		3. OTHER NAME(S) Sharp and Sowers Hardware	
3. LOCATION OF NEGATIVES Main Street Nevada			
6. SPECIFIC LEGAL LOCATION TOWNSHIP _____ RANGE _____ SECTION _____ IF CITY OR TOWN, STREET ADDRESS 106 East Cherry Street		16. THEMATIC CATEGORY architecture	
7. CITY OR TOWN IF RURAL, VICINITY Nevada		17. DATE(S) OR PERIOD c. 1880-1884	
8. DESCRIPTION OF LOCATION		18. STYLE OR DESIGN Queen Anne single entry w/display windows	
		19. ARCHITECT OR ENGINEER b4	
		20. CONTRACTOR OR BUILDER 20	
		21. ORIGINAL USE, IF APPARENT Commercial OSE	
		22. PRESENT USE Commercial	
		23. OWNERSHIP PUBLIC ( ) PRIVATE (X)	
		24. OWNER'S NAME AND ADDRESS IF KNOWN Robert A. McCarter 305 S. College Nevada, MO	
9. COORDINATES UTM LAT _____ LONG _____		25. OPEN TO PUBLIC? YES (X) restricted NO ( )	
10. SITE ( ) STRUCTURE ( ) BUILDING (X) OBJECT ( )		26. LOCAL CONTACT PERSON OR ORGANIZATION Main Street Nevada	
11. ON NATIONAL REGISTER? YES ( ) NO (X)		27. OTHER SURVEYS IN WHICH INCLUDED N/A	
12. IS IT ELIGIBLE? YES (X) NO ( )			
13. PART OF ESTAB. YES ( ) NO (X)			
14. DISTRICT YES (X) POTENTIAL? NO ( )			
15. NAME OF ESTABLISHED DISTRICT			
42. FURTHER DESCRIPTION OF IMPORTANT FEATURES The main elevation faces north. The storefront level has been substantially altered including plate glass display windows, transoms covered, and brick veneer. The second story has also been altered with the non-original oriel, decorative banding and fenestration. The denticulated cornice and consoles appear to be original.		28. NO. OF STORIES 2	
		29. BASEMENT? YES (X) NO ( )	
		30. FOUNDATION MATERIAL Not visible	
		31. WALL CONSTRUCTION Frame	
		32. ROOF TYPE AND MATERIAL Flat	
		33. NO. OF BAYS FRONT 3 SIDE	
		34. WALL TREATMENT Metal/wood/brick veneer	
		35. PLAN SHAPE rect.	
		36. CHANGES (EXPLAIN IN NO. 42) ADDITION ( ) ALTERED (X) MOVED ( )	
		37. CONDITION INTERIOR _____ EXTERIOR Cbod	
		38. PRESERVATION UNDERWAY? YES ( ) NO (X)	
		39. ENDANGERED? YES ( ) NO (X) BY WHAT?	
		40. VISIBLE FROM PUBLIC ROAD? YES (X) NO ( )	
		41. DISTANCE FROM AND FRONTAGE ON ROAD Approx. 10'	
		PHOTO MUST BE PROVIDED	
43. HISTORY AND SIGNIFICANCE This building appears in the 1885 Sanborn Map. The first verifiable occupancy was in 1888, Sharp and Sowers Hardware Company. The oriel, as well as a rear addition, were added between 1907-1913.			
44. DESCRIPTION OF ENVIRONMENT AND OUTBUILDINGS This building is just east of the downtown square of Nevada. To the north, south, east and west are other commercial structures.			
45. SOURCES OF INFORMATION Sanborn Maps 1885, 1890, 1900, 1906, 1914, 1926. City Directory, 1888.		46. PREPARED BY Becker/Millstein	
RETURN THIS FORM WHEN COMPLETED TO: OFFICE OF HISTORIC PRESERVATION P.O. BOX 176 JEFFERSON CITY, MISSOURI 65102		47. ORGANIZATION Architectural & Art Historical Research	
IF ADDITIONAL SPACE IS NEEDED, ATTACH		48. DATE 10/97	
		49. REVISION DATE(S)	





# MISSOURI OFFICE OF HISTORIC PRESERVATION

## ARCHITECTURAL/HISTORIC INVENTORY SURVEY FORM

1. NO. D-8A, 9A		4. PRESENT LOCAL NAME(S) OR DESIGNATION(S) Secondhand Prose/Kennon's Jewelry	
2. COUNTY Vernon		5. OTHER NAME(S) L. H. Turpin & Co. Grocers/A. Kuehn, Tailor	
3. LOCATION OF NEGATIVES Main Street Nevada			
6. SPECIFIC LEGAL LOCATION TOWNSHIP _____ RANGE _____ SECTION _____ IF CITY OR TOWN, STREET ADDRESS 108-110 East Cherry		16. THEMATIC CATEGORY architecture	
7. CITY OR TOWN Nevada		17. DATE(S) OR PERIOD c. 1880-1884	
8. DESCRIPTION OF LOCATION		18. STYLE OR DESIGN Queen Anne; multiple entry w/display windows	
		19. ARCHITECT OR ENGINEER 45 67	
		20. CONTRACTOR OR BUILDER 20 50	
		21. ORIGINAL USE, IF APPARENT Commercial 02E	
		22. PRESENT USE Commercial	
		23. OWNERSHIP PUBLIC ( ) PRIVATE (X)	
		24. OWNER'S NAME AND ADDRESS IF KNOWN D-9A-Dean & Anita Kennon, 110 E. Cherry, Nevada D-8A-Chas.E. & Norma J. Loving, 1429 W. Lee Nevada	
9. COORDINATES LAT _____ LONG _____		25. OPEN TO PUBLIC? restricted YES (X) NO ( )	
10. SITE ( ) BUILDING (X) STRUCTURE ( ) OBJECT ( )		26. LOCAL CONTACT PERSON OR ORGANIZATION Main Street Nevada	
11. ON NATIONAL REGISTER? YES ( ) NO (X)		27. OTHER SURVEYS IN WHICH INCLUDED N/A	
12. IS IT ELIGIBLE? YES (X) NO ( )			
13. PART OF ESTAB. HIST. DISTRICT? YES ( ) NO (X)		28. NO. OF STORIES 2	
14. DISTRICT POTENTIAL? YES (X) NO ( )		29. BASEMENT? YES (X) NO ( )	
15. NAME OF ESTABLISHED DISTRICT		30. FOUNDATION MATERIAL Not visible	
		31. WALL CONSTRUCTION Frame	
		32. ROOF TYPE AND MATERIAL Flat	
		33. NO. OF BAYS FRONT 3 SIDE	
		34. WALL TREATMENT Metal/wood/brick	
		35. PLAN SHAPE rect.	
		36. CHANGES (EXPLAIN IN NO. 42) ADDITION ( ) ALTERED (X) MOVED ( )	
		37. CONDITION INTERIOR _____ EXTERIOR Good	
		38. PRESERVATION UNDERWAY? YES ( ) NO (X)	
		39. ENDANGERED? BY WHAT? YES ( ) NO (X)	
		40. VISIBLE FROM PUBLIC ROAD? YES (X) NO ( )	
		41. DISTANCE FROM AND FRONTAGE ON ROAD Approx. 10'	
42. FURTHER DESCRIPTION OF IMPORTANT FEATURES The main elevation faces north. The storefront level has been substantially altered including aluminum frame door, multi-light entrance, brick veneer, plate glass and covered transoms. The second story consists of four original ornate pressed metal oriels with sash windows. A denticulated cornice with consoles is extinct. DNT			
43. HISTORY AND SIGNIFICANCE This building appears in the 1885 Sanborn Map. The first verifiable occupants were in 1888, L. H. Turpin and Company (108), Grocers, D. C. Knoderer (108½), Boots and Shoemaker, and A. Kuehn (110), Tailor.			
44. DESCRIPTION OF ENVIRONMENT AND OUTBUILDINGS This building is near the downtown square of Nevada. To the north, south, east and west are other commercial structures.			
45. SOURCES OF INFORMATION Sanborn Maps 1885, 1890, 1900, 1906, 1914, 1926. City Directory, 1888.		46. PREPARED BY Becker/Millstein	
RETURN THIS FORM WHEN COMPLETED TO: OFFICE OF HISTORIC PRESERVATION P.O. BOX 176 JEFFERSON CITY, MISSOURI 65102		47. ORGANIZATION Architectural & Art Historical Research	
IF ADDITIONAL SPACE IS NEEDED, ATTACH		48. DATE 10/91	
		49. REVISION DATE(S)	





Kennon's Jewelry

SECONDHAND  
PROSE



Kenyon's Jewelry

SECONDHAND  
PROSE

MISSOURI OFFICE OF HISTORIC PRESERVATION  
ARCHITECTURAL/HISTORIC INVENTORY SURVEY FORM

1. NO. <u>D-20A</u>		4. PRESENT LOCAL NAME(S) OR DESIGNATION (S) Vacant		1. NO.	
2. COUNTY <b>Vernon</b>		5. OTHER NAME(S)		2. COUNTY	
3. LOCATION OF NEGATIVES <b>Main Street Nevada</b>		W.H. Wood, Map Maker, The Jewel Bar			
6. SPECIFIC LEGAL LOCATION TOWNSHIP _____ RANGE _____ SECTION _____ IF CITY OR TOWN, STREET ADDRESS <u>109 E. Cherry St.</u>		16. THEMATIC CATEGORY <u>architecture</u>		28. NO. OF STORIES <u>2</u>	
		17. DATE (S) OR PERIOD <u>c. 1880-1884</u>		29. BASEMENT? YES ( ) NO (X)	
		18. STYLE OR DESIGN <u>Italianate</u> <u>72</u> <u>64</u>		30. FOUNDATION MATERIAL <u>Not visible</u>	
		19. ARCHITECT OR ENGINEER <u>SO</u>		31. WALL CONSTRUCTION <u>frame</u>	
7. CITY OR TOWN IF RURAL, VICINITY <b>Nevada</b>		20. CONTRACTOR OR BUILDER <u>AW</u>		32. ROOF TYPE AND MATERIAL <u>flat</u>	
8. DESCRIPTION OF LOCATION		21. ORIGINAL USE, IF APPARENT <u>commercial</u> <u>02E</u>		33. NO. OF BAYS <u>FRONT 3 SIDE</u>	
		22. PRESENT USE <u>vacant</u>		34. WALL TREATMENT <u>Metal/brick/stone</u>	
		23. OWNERSHIP PUBLIC ( ) PRIVATE (X)		35. PLAN SHAPE <u>rectangular</u>	
		24. OWNER'S NAME AND ADDRESS IF KNOWN <u>Roy E. Taylor</u> <u>R.R. 1, Nevada, MO</u>		36. CHANGES (EXPLAIN IN NO. 42) ADDITION ( ) ALTERED (X) MOVED (X)	
9. COORDINATES LAT _____ LONG _____		25. OPEN TO PUBLIC? YES (X) NO (X) <u>Restricted</u>		37. CONDITION INTERIOR _____ EXTERIOR <u>fair</u>	
10. SITE ( ) BUILDING (X) STRUCTURE ( ) OBJECT ( )		26. LOCAL CONTACT PERSON OR ORGANIZATION <u>Main Street Nevada</u>		38. PRESERVATION UNDERWAY? YES ( ) NO (X)	
11. ON NATIONAL REGISTER? YES ( ) NO (X)		27. OTHER SURVEYS IN WHICH INCLUDED		39. ENDANGERED? BY WHAT? YES ( ) NO (X)	
12. IS IT ELIGIBLE? YES (X) NO ( )				40. VISIBLE FROM PUBLIC ROAD? YES (X) NO ( )	
13. PART OF ESTA. HIST. DISTRICT? YES ( ) NO (X)				41. DISTANCE FROM AND FRONTAGE ON ROAD <u>approx. 6 feet</u>	
14. DISTRICT POTENTIAL? YES (X) NO ( )					
15. NAME OF ESTABLISHED DISTRICT					
42. FURTHER DESCRIPTION OF IMPORTANT FEATURES The main facade faces south. The storefront level has been substantially altered with aluminum frame door and window, metal awning and stone veneer. Second story openings have been covered with wood. The segmental arch openings have pressed metal ornate hood molds and lintels. A pressed metal cornice with modillions, dentils and consoles further adorn the building.				<div style="font-size: 4em; transform: rotate(45deg); position: relative; height: 100px;"> <span style="position: absolute; top: 0; left: 0;">PHOTO MUST</span> <span style="position: absolute; bottom: 0; right: 0;">BE PROVIDED</span> </div>	
43. HISTORY AND SIGNIFICANCE This building appears in the 1885 Sanborn Map with the original address as 304 E. Cherry Street. The first verifiable occupant was W. H. Wood, Map Maker in 1888. In 1890 it was the "Jewel Bar", Kufer and Mahon, proprietors.					
44. DESCRIPTION OF ENVIRONMENT AND OUTBUILDINGS The structure is located in the downtown area of Nevada near the Square. To the north, south, east and west are other commercial structures.					
45. SOURCES OF INFORMATION Sanborn Maps 1885, 1890, 1900, 1914, 1926. <u>City Directories</u> 1888, 1890.				46. PREPARED BY <b>Becker/Millstein</b>	
RETURN THIS FORM WHEN COMPLETED TO: OFFICE OF HISTORIC PRESERVATION P.O. BOX 176 JEFFERSON CITY, MISSOURI 65102				47. ORGANIZATION <b>Architectural &amp; Art Historical Research</b>	
				48. DATE <u>01/92</u> 49. REVISION DATE (S)	
IF ADDITIONAL SPACE IS NEEDED, ATTACH A SEPARATE SHEET TO THIS FORM.					



MISSOURI OFFICE OF HISTORIC PRESERVATION  
ARCHITECTURAL/HISTORIC INVENTORY SURVEY FORM

1. NO. <u>D-19A</u>		4. PRESENT LOCAL NAME(S) OR DESIGNATION (S) <u>Vacant</u>		1. NO.
2. COUNTY <u>Vernon</u>		5. OTHER NAME(S) <u>The Star Restaurant</u>		2. COUNTY
3. LOCATION OF NEGATIVES <u>Main Street Nevada</u>				
6. SPECIFIC LEGAL LOCATION TOWNSHIP _____ RANGE _____ SECTION _____ IF CITY OR TOWN, STREET ADDRESS <u>111 E. Cherry St.</u>		16. THEMATIC CATEGORY <u>architecture</u>		4. PRESENT LOCAL NAME (S) OR DESIGNATION (S)
		17. DATE (S) OR PERIOD <u>c. 1880-1884</u>		
7. CITY OR TOWN IF RURAL, VICINITY <u>Nevada</u>		18. STYLE OR DESIGN <u>Italianate 42 64</u>		5. OTHER NAME (S)
8. DESCRIPTION OF LOCATION		19. ARCHITECT OR ENGINEER <u>56 55</u>		
9. COORDINATES LAT _____ LONG _____ UTM _____		20. CONTRACTOR OR BUILDER <u>AW</u>		6. TOWNSHIP
		21. ORIGINAL USE, IF APPARENT <u>commercial DSE</u>		
10. SITE ( ) BUILDING (X) STRUCTURE ( ) OBJECT ( )		22. PRESENT USE <u>vacant</u>		RANGE
		23. OWNERSHIP PUBLIC ( ) PRIVATE (X)		
11. ON NATIONAL REGISTER? YES ( ) NO (X)		24. OWNER'S NAME AND ADDRESS IF KNOWN <u>Marvalene Pankey, 305 E. Field St. El Dorado Springs, MO 64744</u>		7. TOWNSHIP
12. IS IT ELIGIBLE? YES (X) NO ( )		25. OPEN TO PUBLIC? YES (X) NO ( ) <u>Restricted</u>		
13. PART OF ESTA. HIST. DISTRICT? YES ( ) NO (X)		26. LOCAL CONTACT PERSON OR ORGANIZATION <u>Main Street Nevada</u>		8. TOWNSHIP
14. DISTRICT POTENTIAL? YES (X) NO ( )		27. OTHER SURVEYS IN WHICH INCLUDED		
15. NAME OF ESTABLISHED DISTRICT		<div style="border: 2px solid black; padding: 10px; text-align: center;"> <b>PHOTO MUST</b>  <b>BE PROVIDED</b> </div>		9. TOWNSHIP
42. FURTHER DESCRIPTION OF IMPORTANT FEATURES <u>The main elevation faces south. The storefront level has been substantially altered including aluminum canopy, transom covered and plate glass. The second story window openings are placed within segmental arches with decorative hood molds and sills. A pressed metal denticulated cornice with brackets and consoles top the building.</u>				
43. HISTORY AND SIGNIFICANCE <u>The first verifiable occupant was in 1888, the Star Restaurant. This building appears in the 1885 Sanborn Map with the address 305 E. Cherry. St.</u>		<div style="border: 2px solid black; padding: 10px; text-align: center;"> <b>PHOTO MUST</b>  <b>BE PROVIDED</b> </div>		10. TOWNSHIP
44. DESCRIPTION OF ENVIRONMENT AND OUTBUILDINGS <u>This structure is located near the Square of Nevada. To the north, south, east and west are other commercial structures.</u>				
45. SOURCES OF INFORMATION <u>Sanborn Maps, 1885, 1890, 1906, 1926. City Directory, 1888.</u>		46. PREPARED BY <u>Becker/Millstein</u>		11. TOWNSHIP
47. ORGANIZATION <u>Architectural &amp; Art Historical Research</u>		48. DATE <u>01/92</u>		
49. REVISION DATE (S)		<div style="border: 2px solid black; padding: 10px; text-align: center;"> <b>PHOTO MUST</b>  <b>BE PROVIDED</b> </div>		12. TOWNSHIP
<div style="border: 2px solid black; padding: 10px; text-align: center;"> <b>PHOTO MUST</b>  <b>BE PROVIDED</b> </div>				
<div style="border: 2px solid black; padding: 10px; text-align: center;"> <b>PHOTO MUST</b>  <b>BE PROVIDED</b> </div>		<div style="border: 2px solid black; padding: 10px; text-align: center;"> <b>PHOTO MUST</b>  <b>BE PROVIDED</b> </div>		13. TOWNSHIP
<div style="border: 2px solid black; padding: 10px; text-align: center;"> <b>PHOTO MUST</b>  <b>BE PROVIDED</b> </div>		<div style="border: 2px solid black; padding: 10px; text-align: center;"> <b>PHOTO MUST</b>  <b>BE PROVIDED</b> </div>		



MISSOURI OFFICE OF HISTORIC PRESERVATION  
ARCHITECTURAL/HISTORIC INVENTORY SURVEY FORM

1. NO. <u>D-10A</u>		4. PRESENT LOCAL NAME(S) OR DESIGNATION (S) <u>Wild Bill's Pool Hall &amp; Recreational Center</u>		1. NO.
2. COUNTY <u>Vernon</u>		5. OTHER NAME(S)		
3. LOCATION OF NEGATIVES <u>Main Street Nevada</u>		H. T. Hildebrandt Saloon, The Nickel Theater		
6. SPECIFIC LEGAL LOCATION TOWNSHIP _____ RANGE _____ SECTION _____ IF CITY OR TOWN, STREET ADDRESS <u>112 E. Cherry St.</u>		18. THEMATIC CATEGORY <u>architecture</u>		2. COUNTY
		17. DATE (S) OR PERIOD <u>c. 1880-1884 c. 1926</u>		
7. CITY OR TOWN IF RURAL, VICINITY <u>Nevada</u>		18. STYLE OR DESIGN <u>Single entry</u>		4. PRESENT LOCAL NAME (S) OR DESIGNATION (S)
8. DESCRIPTION OF LOCATION		19. ARCHITECT OR ENGINEER <u>62</u>		
9. COORDINATES LAT _____ LONG _____ UTM _____		20. CONTRACTOR OR BUILDER		5. OTHER NAME (S)
		21. ORIGINAL USE, IF APPARENT <u>commercial</u>		
10. SITE ( ) BUILDING (X) STRUCTURE ( ) OBJECT ( )		22. PRESENT USE <u>commercial/recreational</u>		6. TOWNSHIP
11. ON NATIONAL REGISTER? YES ( ) NO (X)		23. OWNERSHIP PUBLIC ( ) PRIVATE (X)		
12. IS IT ELIGIBLE? YES ( ) NO (X)		24. OWNER'S NAME AND ADDRESS IF KNOWN <u>Wiley &amp; Ella Simhaizer, R.R. 4, Box 112, Ft. Scott, KS 66701</u>		RANGE
13. PART OF ESTA. HIST. DISTRICT? YES ( ) NO (X)		25. OPEN TO PUBLIC? YES (X) NO ( ) <u>Restricted</u>		
14. DISTRICT POTENTIAL? YES (X) NO ( )		26. LOCAL CONTACT PERSON OR ORGANIZATION <u>Main Street Nevada</u>		7. TOWNSHIP
15. NAME OF ESTABLISHED DISTRICT		27. OTHER SURVEYS IN WHICH INCLUDED <u>N/A</u>		
42. FURTHER DESCRIPTION OF IMPORTANT FEATURES <u>The main entrance faces north. The facade has been substantially altered including plastering much of the facade, terra-cotta tiles and three multi-light recessed entrances. The second story has been removed, date unknown.</u>		<div style="border: 1px solid black; width: 100px; height: 100px; margin: 0 auto; position: relative;"> <div style="position: absolute; top: 0; right: 0; width: 50%; height: 50%; border-left: 1px solid black; border-right: 1px solid black; border-bottom: 1px solid black;"></div> <div style="position: absolute; top: 0; left: 0; width: 50%; height: 50%; border-left: 1px solid black; border-right: 1px solid black; border-bottom: 1px solid black;"></div> </div>		8. TOWNSHIP
44. DESCRIPTION OF ENVIRONMENT AND OUTBUILDINGS <u>This building is located near the downtown square of Nevada. To the north, east, and west are other commercial buildings.</u>		45. SOURCES OF INFORMATION <u>Sanborn Maps 1885, 1890, 1906, 1914, 1926. City Directory, 1888.</u>		9. TOWNSHIP
46. PREPARED BY <u>Becker/Millstein</u>		47. ORGANIZATION <u>Architectural &amp; Art Historical Research</u>		
48. DATE <u>01/92</u>		49. REVISION DATE (S)		10. TOWNSHIP
RETURN THIS FORM WHEN COMPLETED TO: OFFICE OF HISTORIC PRESERVATION P.O. BOX 176 JEFFERSON CITY, MISSOURI 65102				





# MISSOURI OFFICE OF HISTORIC PRESERVATION

## ARCHITECTURAL/HISTORIC INVENTORY SURVEY FORM

1. NO. <u>D-18A</u>		4. PRESENT LOCAL NAME(S) OR DESIGNATION (S) <u>Magic Mirror Hair Designs</u>		1. NO.
2. COUNTY <u>Vernon</u>		5. OTHER NAME(S) <u>The Pacific Express Co.</u>		
3. LOCATION OF NEGATIVES <u>Main Street Nevada</u>				2. COUNTY
6. SPECIFIC LEGAL LOCATION TOWNSHIP _____ RANGE _____ SECTION _____ IF CITY OR TOWN, STREET ADDRESS <u>113 E. Cherry St.</u>		16. THEMATIC CATEGORY <u>architecture</u>		
7. CITY OR TOWN IF RURAL, VICINITY <u>Nevada</u>		17. DATE (S) OR PERIOD <u>c. 1880-1884</u>		4. PRESENT LOCAL NAME (S) OR DESIGNATION (S)
8. DESCRIPTION OF LOCATION		18. STYLE OR DESIGN <u>Italianate</u> <u>42 64</u>		
		19. ARCHITECT OR ENGINEER <u>50</u>		5. OTHER NAME (S)
		20. CONTRACTOR OR BUILDER		
		21. ORIGINAL USE, IF APPARENT <u>commercial</u> <u>OSE</u>		6. TOWNSHIP
		22. PRESENT USE <u>commercial</u>		
		23. OWNERSHIP PUBLIC ( ) PRIVATE (X)		RANGE
		24. OWNER'S NAME AND ADDRESS IF KNOWN <u>Steven &amp; Theresa Wolfe</u> <u>RR 1, Deerfield, MO 64741</u>		
9. COORDINATES LAT _____ LONG _____		25. OPEN TO PUBLIC? <u>Restricted</u> YES (X) NO ( )		6. TOWNSHIP
10. SITE ( ) BUILDING (X) STRUCTURE ( ) OBJECT ( )		26. LOCAL CONTACT PERSON OR ORGANIZATION <u>Main Street Nevada</u>		
11. ON NATIONAL REGISTER? YES ( ) NO (X)		27. OTHER SURVEYS IN WHICH INCLUDED <u>N/A</u>		6. TOWNSHIP
12. IS IT ELIGIBLE? YES (X) NO ( )				
13. PART OF ESTA. HIST. DISTRICT? YES ( ) NO (X)				RANGE
14. DISTRICT POTENTIAL? YES (X) NO ( )				
15. NAME OF ESTABLISHED DISTRICT				6. TOWNSHIP
42. FURTHER DESCRIPTION OF IMPORTANT FEATURES <u>The main elevation faces south. The storefront level has been substantially altered including plate glass display windows, aluminum frame door, brick veneer, aluminum sheathing, and aluminum canopy. Second floor fenestration consist of one-over-one light, double hung sash windows placed within segmental arches. The center window contains an ornate surround with circular motif. This same motif runs directly below the sills of the second story windows. A pressed metal denticulated cornice with large paired brackets and consoles further adorn the facade.</u>		PHOTO MUST  BE PROVIDED		6. TOWNSHIP
43. HISTORY AND SIGNIFICANCE <u>This building appears on the 1885 Sanborn Map. The first verifiable occupant was the Pacific Express Co. in 1888.</u>				
44. DESCRIPTION OF ENVIRONMENT AND OUTBUILDINGS <u>This building is near the Square of Nevada. To the north, south, east and west are other commercial structures.</u>				6. TOWNSHIP
45. SOURCES OF INFORMATION <u>Sanborn Maps, 1888, 1890, 1906, 1926.</u> <u>City Directory, 1888.</u>		46. PREPARED BY <u>Becker/Milisteln</u>		
RETURN THIS FORM WHEN COMPLETED TO: OFFICE OF HISTORIC PRESERVATION P.O. BOX 176 JEFFERSON CITY, MISSOURI 65102		47. ORGANIZATION <u>Architectural &amp; Art Historical Research</u>		6. TOWNSHIP
IF ADDITIONAL SPACE IS NEEDED, ATTACH A SEPARATE SHEET TO THIS FORM.		48. DATE <u>01/92</u>		
		49. REVISION DATE (S)		6. TOWNSHIP



ELEGANT  
MINI MALL

WILLIAMS

WOOD

Vapor

OPEN

MAGIC MIRROR  
CHAIR DESIGNS

AMERICAN TAMB  
CO

MISSOURI OFFICE OF HISTORIC PRESERVATION  
ARCHITECTURAL/HISTORIC INVENTORY SURVEY FORM

1. NO. <u>D-17A</u>		4. PRESENT LOCAL NAME(S) OR DESIGNATION (S) <u>American Tank Co.</u>		1. NO.
2. COUNTY <u>Vernon</u>		5. OTHER NAME(S)		
3. LOCATION OF NEGATIVES <u>Main Street Nevada</u>		<u>The Frank Ellenbaum Meat Market</u>		
6. SPECIFIC LEGAL LOCATION TOWNSHIP _____ RANGE _____ SECTION _____ IF CITY OR TOWN, STREET ADDRESS <u>115 E. Cherry St.</u>		16. THEMATIC CATEGORY <u>architecture</u>		2. COUNTY
		17. DATE (S) OR PERIOD <u>c. 1880-1884</u>		
7. CITY OR TOWN IF RURAL, VICINITY <u>Nevada</u>		18. STYLE OR DESIGN <u>Italianate 42 64</u>		4. PRESENT LOCAL NAME (S) OR DESIGNATION (S)
8. DESCRIPTION OF LOCATION		19. ARCHITECT OR ENGINEER <u>50</u>		
9. COORDINATES UTM LAT _____ LONG _____		20. CONTRACTOR OR BUILDER <u>AW</u>		5. OTHER NAME (S)
		21. ORIGINAL USE, IF APPARENT <u>commercial</u>		
10. SITE ( ) BUILDING (X) STRUCTURE ( ) OBJECT ( )		22. PRESENT USE <u>commercial</u>		6. TOWNSHIP RANGE
11. ON NATIONAL REGISTER? YES ( ) NO (X)		23. OWNERSHIP PUBLIC ( ) PRIVATE (X)		
12. IS IT ELIGIBLE? YES (X) NO ( )		24. OWNER'S NAME AND ADDRESS IF KNOWN <u>Chester L. Barret</u> <u>1021 S. Adams, Nevada, MO</u>		
13. PART OF ESTA. HIST. DISTRICT? YES ( ) NO (X)		25. OPEN TO PUBLIC? YES (X) NO ( )		
14. DISTRICT POTENTIAL? YES (X) NO ( )		26. LOCAL CONTACT PERSON OR ORGANIZATION <u>Main Street Nevada</u>		
15. NAME OF ESTABLISHED DISTRICT		27. OTHER SURVEYS IN WHICH INCLUDED		
42. FURTHER DESCRIPTION OF IMPORTANT FEATURES The main elevation faces south. The storefront level has been substantially altered including aluminum frame door, plate glass windows, aluminum sheathing, brick veneer and aluminum canopy. Fenestration on the second story consists of one-over-one light double hung segmental arched sash windows with metal sills and pedimented hood molds. A plain cornice with brackets, console and frieze with rectangular panels further adorn the facade.		<div style="border: 2px solid black; padding: 10px; margin: 0 auto; width: 100px;">             PHOTO MUST  BE PROVIDED           </div>		
43. HISTORY AND SIGNIFICANCE <u>This building appears in the 1885 Sanborn Map. The first verifiable occupant was in 1888, The Frank Ellenbaum Meat Market.</u>				
44. DESCRIPTION OF ENVIRONMENT AND OUTBUILDINGS <u>This structure is located near the Square of Nevada. To the east, north, south and west are other commercial structures.</u>				
45. SOURCES OF INFORMATION <u>Sanborn Maps 1885, 1890, 1906, 1926.</u> <u>City Directory 1888.</u>		46. PREPARED BY <u>Becker/Millstein</u>		
RETURN THIS FORM WHEN COMPLETED TO: OFFICE OF HISTORIC PRESERVATION P.O. BOX 176 JEFFERSON CITY, MISSOURI 65102		47. ORGANIZATION <u>Architectural &amp; Art Historical Research</u>		
		48. DATE <u>01/92</u>		
IF ADDITIONAL SPACE IS NEEDED, ATTACH A SEPARATE SHEET TO THIS FORM.		49. REVISION DATE (S)		



MISSOURI OFFICE OF HISTORIC PRESERVATION  
ARCHITECTURAL/HISTORIC INVENTORY SURVEY FORM

1. NO. D-11A		4. PRESENT LOCAL NAME(S) OR DESIGNATION (S) Hertzberg's Furniture Co.		1. NO.
2. COUNTY Vernon		5. OTHER NAME(S)		2. COUNTY
3. LOCATION OF NEGATIVES Main Street Nevada		Schatt's European Hotel, Schultz, Snider & Co., furniture		
6. SPECIFIC LEGAL LOCATION TOWNSHIP _____ RANGE _____ SECTION _____ IF CITY OR TOWN, STREET ADDRESS 116 E. Cherry St.		16. THEMATIC CATEGORY architecture		
7. CITY OR TOWN IF RURAL, VICINITY Nevada		17. DATE (S) OR PERIOD 1880-1884		4. PRESENT LOCAL NAME (S) OR DESIGNATION (S)
8. DESCRIPTION OF LOCATION		18. STYLE OR DESIGN Multi entry/display windows 67		
9. COORDINATES LAT _____ LONG _____		19. ARCHITECT OR ENGINEER		
10. SITE ( ) BUILDING (X)		20. CONTRACTOR OR BUILDER		5. OTHER NAME (S)
11. ON NATIONAL REGISTER? YES ( ) NO (X)		21. ORIGINAL USE, IF APPARENT commercial OFE		
12. IS IT ELIGIBLE? YES ( ) NO (X)		22. PRESENT USE commercial		
13. PART OF ESTA. HIST. DISTRICT? YES ( ) NO (X)		23. OWNERSHIP PUBLIC ( ) PRIVATE (X)		6. TOWNSHIP
14. DISTRICT POTENTIAL? YES (X) NO ( )		24. OWNER'S NAME AND ADDRESS IF KNOWN L. Milton Hertzberg 118 E. Cherry, Nevada		
15. NAME OF ESTABLISHED DISTRICT		25. OPEN TO PUBLIC? YES (X) NO ( ) Restricted		
42. FURTHER DESCRIPTION OF IMPORTANT FEATURES The main facade faces north and has been substantially altered. The storefront level consists of plate glass display windows and aluminum frame doors. The second story is permastone and has no openings.		26. LOCAL CONTACT PERSON OR ORGANIZATION Main Street Nevada		7. RANGE
43. HISTORY AND SIGNIFICANCE The present facade covers 114, 116, 118 E. Cherry St. These buildings appear in the 1885 Sanborn Map. At that time 114 and 116 were the Schatt's European Hotel. The first verifiable occupant for 118 was in 1888, Schultz, Snider & Co. Furniture.		27. OTHER SURVEYS IN WHICH INCLUDED N/A		
44. DESCRIPTION OF ENVIRONMENT AND OUTBUILDINGS This building is near the downtown square of Nevada. To the north, east and west are other commercial structures.		45. SOURCES OF INFORMATION Sanborn Maps, 1885, 1906, 1914, 1926. City Directory, 1888.		
46. PREPARED BY Becker/Millstein		47. ORGANIZATION Architectural & Art Historical Research		8. RETURN DATE
48. DATE 01/92		49. REVISION DATE (S)		
43. RETURN THIS FORM WHEN COMPLETED TO: OFFICE OF HISTORIC PRESERVATION P.O. BOX 176 JEFFERSON CITY, MISSOURI 65102		IF ADDITIONAL SPACE IS NEEDED, ATTACH A SEPARATE SHEET TO THIS FORM.		



HERTZBERG'S

CARPET

FURNITURE

Credit Bureau  
of  
Union County, Inc.

## ARCHITECTURAL/HISTORIC INVENTORY SURVEY FORM

1. NO. D-16A		4. PRESENT LOCAL NAME(S) OR DESIGNATION (S) Vacant		1. NO.
2. COUNTY Vernon		5. OTHER NAME(S)		
3. LOCATION OF NEGATIVES Main Street Nevada		Cullen and Moore Tailors/Merchants		
6. SPECIFIC LEGAL LOCATION TOWNSHIP _____ RANGE _____ SECTION _____ IF CITY OR TOWN, STREET ADDRESS 117 E. Cherry St.		16. THEMATIC CATEGORY architecture		2. COUNTY
7. CITY OR TOWN IF RURAL, VICINITY Nevada		17. DATE (S) OR PERIOD 1886		
8. DESCRIPTION OF LOCATION		18. STYLE OR DESIGN Italianate 42 69		
9. COORDINATES LAT _____ LONG _____		19. ARCHITECT OR ENGINEER		4. PRESENT LOCAL NAME (S) OR DESIGNATION (S)
10. SITE ( ) BUILDING (X) STRUCTURE ( ) OBJECT ( )		20. CONTRACTOR OR BUILDER 50 R. AW		
11. ON NATIONAL REGISTER? YES ( ) NO (X)		21. ORIGINAL USE, IF APPARENT commercial		
12. IS IT ELIGIBLE? YES (X) NO ( )		22. PRESENT USE vacant		5. OTHER NAME (S)
13. PART OF ESTA. HIST. DISTRICT? YES ( ) NO (X)		23. OWNERSHIP PUBLIC ( ) PRIVATE (X)		
14. DISTRICT POTENTIAL? YES (X) NO ( )		24. OWNER'S NAME AND ADDRESS IF KNOWN Metz Bank, Robert Taylor R.R. 1, Metz, MO		
15. NAME OF ESTABLISHED DISTRICT		25. OPEN TO PUBLIC? YES (X) NO ( ) Restricted		6. TOWNSHIP
42. FURTHER DESCRIPTION OF IMPORTANT FEATURES The main elevation faces south. The storefront level has been substantially altered including plate glass windows, covered transoms, aluminum door, and canpy. The second story fenestration consists of one-over-one light double hung sash windows with sill coursing. The transoms above the second story window are louvered. A highly ornate metal cornice with consoles and a pediment with the date "1886" accents the facade.		26. LOCAL CONTACT PERSON OR ORGANIZATION Main Street Nevada		
43. HISTORY AND SIGNIFICANCE The first verifiable occupant was in 1888, Cullen and Moore, Tailors and Merchants.		27. OTHER SURVEYS IN WHICH INCLUDED		
44. DESCRIPTION OF ENVIRONMENT AND OUTBUILDINGS This structure is near the downtown Square of Nevada. To the north, south, east and west are other commercial structures.		45. SOURCES OF INFORMATION Sanborn Maps, 1890, 1900, 1914, 1926. City Directory, 1888.		7. RANGE
46. PREPARED BY Becker/Millstein		47. ORGANIZATION Architectural & Art Historical Research		
48. DATE 01/92		49. REVISION DATE (S)		
RETURN THIS FORM WHEN COMPLETED TO: OFFICE OF HISTORIC PRESERVATION P.O. BOX 176 JEFFERSON CITY, MISSOURI 65102				







# MISSOURI OFFICE OF HISTORIC PRESERVATION

## ARCHITECTURAL/HISTORIC INVENTORY SURVEY FORM

<b>1. NO.</b> D-15A		<b>4. PRESENT LOCAL NAME(S) OR DESIGNATION (S)</b> Empire National Insurance		<b>1. NO.</b>
<b>2. COUNTY</b> Vernon		<b>5. OTHER NAME(S)</b> Henry's Lunch Room		
<b>3. LOCATION OF NEGATIVES</b> Main Street Nevada				

<b>6. SPECIFIC LEGAL LOCATION</b> TOWNSHIP _____ RANGE _____ SECTION _____ IF CITY OR TOWN, STREET ADDRESS 119 E. Cherry St.		<b>16. THEMATIC CATEGORY</b> architecture		<b>28. NO. OF STORIES</b> 2 <b>29. BASEMENT?</b> YES ( ) NO (X)		<b>2. COUNTY</b>
<b>7. CITY OR TOWN IF RURAL, VICINITY</b> Nevada		<b>17. DATE (S) OR PERIOD</b> c. 1880-1884		<b>30. FOUNDATION MATERIAL</b> Not visible		
<b>8. DESCRIPTION OF LOCATION</b>		<b>18. STYLE OR DESIGN</b> 64 Single entry with display windows		<b>31. WALL CONSTRUCTION</b> frame		
		<b>19. ARCHITECT OR ENGINEER</b>		<b>32. ROOF TYPE AND MATERIAL</b> cat slide/alum. sheathing		<b>4. PRESENT LOCAL NAME (S) OR DESIGNATION (S)</b>
		<b>20. CONTRACTOR OR BUILDER</b>		<b>33. NO. OF BAYS</b> FRONT 4 SIDE		
		<b>21. ORIGINAL USE, IF APPARENT</b> commercial		<b>34. WALL TREATMENT</b> 61 Plaster/Brick veneer/Glass		
		<b>22. PRESENT USE</b> commercial/recreational		<b>35. PLAN SHAPE</b> rectangular		
		<b>23. OWNERSHIP</b> PUBLIC ( ) PRIVATE (X)		<b>36. CHANGES</b> ADDITION ( ) ALTERED (X) MOVED ( ) (EXPLAIN IN NO. 42)		
		<b>24. OWNER'S NAME AND ADDRESS IF KNOWN</b> Metz Bank Metz, MO		<b>37. CONDITION</b> INTERIOR _____ EXTERIOR good		
		<b>25. OPEN TO PUBLIC?</b> YES (X) NO ( ) Restricted		<b>38. PRESERVATION UNDERWAY?</b> YES ( ) NO (X)		
		<b>26. LOCAL CONTACT PERSON OR ORGANIZATION</b> Main Street Nevada		<b>39. ENDANGERED? BY WHAT?</b> YES ( ) NO (X)		
		<b>27. OTHER SURVEYS IN WHICH INCLUDED</b>		<b>40. VISIBLE FROM PUBLIC ROAD?</b> YES (X) NO ( )		
		<b>41. DISTANCE FROM AND FRONTAGE ON ROAD</b> approx. 6 feet				

**42. FURTHER DESCRIPTION OF IMPORTANT FEATURES** The main elevation faces south. The entire facade has been substantially altered including brick veneer, plaster, aluminum canopy, plate glass windows, covered transoms, aluminum frame door. Fenestration consists of one-over-one light double hung sash window with lintel coursing and lugsills. The corrugated metal roof is non-original. The alterations are actually covering the two original buildings (119 and 121).

**43. HISTORY AND SIGNIFICANCE** The first verifiable occupant was in 1888, Henry's Lunch Room. This building appears in the 1885 Sanborn Map.

**44. DESCRIPTION OF ENVIRONMENT AND OUTBUILDINGS** This structure is located in the downtown area of Nevada not far from the square. To the north, south, east and west are other commercial structures.

**45. SOURCES OF INFORMATION** Sanborn Maps, 1885, 1890, 1906, 1914, 1926.  
 City Directory, 1888.

PHOTO MUST
BE PROVIDED

**46. PREPARED BY** Becker/Millstein

**47. ORGANIZATION** Architectural & Art Historical Research

**48. DATE** 01/92

**49. REVISION DATE (S)**

**5. OTHER NAME (S)**

**6. TOWNSHIP**

**RANGE**

**RETURN THIS FORM WHEN COMPLETED TO: OFFICE OF HISTORIC PRESERVATION  
P.O. BOX 176  
JEFFERSON CITY, MISSOURI 65102**

IF ADDITIONAL SPACE IS NEEDED, ATTACH A SEPARATE SHEET TO THIS FORM.



# MISSOURI OFFICE OF HISTORIC PRESERVATION

## ARCHITECTURAL/HISTORIC INVENTORY SURVEY FORM

1. NO. <u>D-15A</u> 2. COUNTY <u>Vernon</u> 3. LOCATION OF NEGATIVES <u>Main Street Nevada</u>		4. PRESENT LOCAL NAME(S) OR DESIGNATION (S) <u>Ray's Trophies and Awards</u> 5. OTHER NAME(S) <u>The C. L. Pate and Co. Saloon</u>		1. NO. 2. COUNTY 4. PRESENT LOCAL NAME (S) OR DESIGNATION (S) 5. OTHER NAME (S) 6. TOWNSHIP RANGE	
6. SPECIFIC LEGAL LOCATION TOWNSHIP _____ RANGE _____ SECTION _____ IF CITY OR TOWN, STREET ADDRESS <u>121 E. Cherry St.</u> 7. CITY OR TOWN IF RURAL, VICINITY <u>Nevada</u> 8. DESCRIPTION OF LOCATION		16. THEMATIC CATEGORY <u>architecture</u> 17. DATE (S) OR PERIOD <u>c. 1880-1884</u> 18. STYLE OR DESIGN <u>Single entry/display windows</u> 19. ARCHITECT OR ENGINEER 20. CONTRACTOR OR BUILDER 21. ORIGINAL USE, IF APPARENT <u>commercial</u> 22. PRESENT USE <u>commercial</u> 23. OWNERSHIP PUBLIC ( ) PRIVATE (X) 24. OWNER'S NAME AND ADDRESS IF KNOWN <u>Metz Bank ?</u> <u>Metz, MO</u> 25. OPEN TO PUBLIC? YES (X) NO ( ) <u>Restricted</u> 26. LOCAL CONTACT PERSON OR ORGANIZATION <u>Main Street Nevada</u> 27. OTHER SURVEYS IN WHICH INCLUDED		28. NO. OF STORIES <u>2</u> 29. BASEMENT? YES ( ) NO (X) 30. FOUNDATION MATERIAL <u>Not visible</u> 31. WALL CONSTRUCTION <u>frame</u> 32. ROOF TYPE AND MATERIAL <u>Cat slide/alum. sheathing</u> 33. NO. OF BAYS <u>FRONT 4 SIDE</u> 34. WALL TREATMENT <u>Plaster/Brick veneer/Glass</u> 35. PLAN SHAPE <u>rectangular</u> 36. CHANGES ADDITION ( ) (EXPLAIN IN ALTERED (X) NO. 42) MOVED ( ) 37. CONDITION INTERIOR _____ EXTERIOR <u>good</u> 38. PRESERVATION UNDERWAY? YES ( ) NO (X) 39. ENDANGERED? YES ( ) NO (X) BY WHAT? _____ 40. VISIBLE FROM PUBLIC ROAD? YES (X) NO ( ) 41. DISTANCE FROM AND FRONTAGE ON ROAD <u>approx. 6 feet</u>	
9. COORDINATES UTM LAT _____ LONG _____ 10. SITE ( ) BUILDING (X) STRUCTURE ( ) OBJECT ( ) 11. ON NATIONAL REGISTER? YES ( ) NO (X) 12. IS IT ELIGIBLE? YES (X) NO ( ) 13. PART OF ESTA. HIST. DISTRICT? YES ( ) NO (X) 14. DISTRICT POTENTIAL? YES (X) NO ( ) 15. NAME OF ESTABLISHED DISTRICT		42. FURTHER DESCRIPTION OF IMPORTANT FEATURES <u>The main elevation faces south. The entire facade has been substantially altered including covered transoms, brick veneer, aluminum canopy, plate glass windows, and aluminum frame door. Fenestration consists of one-over-one light double hung sash window with lintel coursing and lugsills. The corrugated metal roof is non-original. Alterations are covering 119 and 121 East Cherry St.</u>		PHOTO MUST  BE PROVIDED	
43. HISTORY AND SIGNIFICANCE <u>This building appears in the 1885 Sanborn Map. The first verifiable occupant was in 1888, C. L. Pate and Co. Saloon.</u>		44. DESCRIPTION OF ENVIRONMENT AND OUTBUILDINGS <u>This structure is located in the downtown area of Nevada not far from the Square. To the north, south, east and west are other commercial structures.</u>		45. SOURCES OF INFORMATION <u>Sanborn Maps 1885, 1906, 1914, 1926.</u> <u>City Directory 1888.</u>	
46. PREPARED BY <u>Becker/Millstein</u> 47. ORGANIZATION <u>Architectural &amp; Art Historical Research</u> 48. DATE <u>01/92</u>		49. REVISION DATE (S)		RETURN THIS FORM WHEN COMPLETED TO: OFFICE OF HISTORIC PRESERVATION P.O. BOX 176 JEFFERSON CITY, MISSOURI 65102 IF ADDITIONAL SPACE IS NEEDED, ATTACH A SEPARATE SHEET TO THIS FORM.	



MISSOURI OFFICE OF HISTORIC PRESERVATION  
ARCHITECTURAL/HISTORIC INVENTORY SURVEY FORM

1. NO. <u>D-12A</u>		4. PRESENT LOCAL NAME(S) OR DESIGNATION (S) <u>Credit Bureau of Vernon County Inc.</u>		1. NO.
2. COUNTY <u>Vernon</u>		5. OTHER NAME(S)		2. COUNTY
3. LOCATION OF NEGATIVES <u>Main Street Nevada</u>		<u>Goss and Glenn Clothing, Gents Furnishings</u>		4. PRESENT LOCAL NAME (S) OR DESIGNATION (S)
6. SPECIFIC LEGAL LOCATION TOWNSHIP _____ RANGE _____ SECTION _____ IF CITY OR TOWN, STREET ADDRESS <u>122 E. Cherry St.</u>		16. THEMATIC CATEGORY <u>architecture</u>		2. COUNTY
		17. DATE (S) OR PERIOD <u>c. 1880-1884</u>		4. PRESENT LOCAL NAME (S) OR DESIGNATION (S)
7. CITY OR TOWN IF RURAL, VICINITY <u>Nevada</u>		18. STYLE OR DESIGN <u>42 64</u> <u>Italianate-Single entry w/display windows</u>		2. COUNTY
8. DESCRIPTION OF LOCATION		19. ARCHITECT OR ENGINEER <u>50</u>		4. PRESENT LOCAL NAME (S) OR DESIGNATION (S)
		20. CONTRACTOR OR BUILDER <u>R I A W</u>		2. COUNTY
9. COORDINATES LAT _____ LONG _____		21. ORIGINAL USE, IF APPARENT <u>commercial</u>		4. PRESENT LOCAL NAME (S) OR DESIGNATION (S)
10. SITE ( ) BUILDING (X) STRUCTURE ( ) OBJECT ( )		22. PRESENT USE <u>commercial</u>		2. COUNTY
11. ON NATIONAL REGISTER? YES ( ) NO (X)		23. OWNERSHIP PUBLIC ( ) PRIVATE (X)		4. PRESENT LOCAL NAME (S) OR DESIGNATION (S)
12. IS IT ELIGIBLE? YES (X) NO ( )		24. OWNER'S NAME AND ADDRESS IF KNOWN <u>Harry Wood</u> <u>122 E. Cherry, Nevada, MO</u>		2. COUNTY
13. PART OF ESTA. HIST. DISTRICT? YES ( ) NO (X)		25. OPEN TO PUBLIC? YES (X) NO ( )		4. PRESENT LOCAL NAME (S) OR DESIGNATION (S)
14. DISTRICT POTENTIAL? YES (X) NO ( )		26. LOCAL CONTACT PERSON OR ORGANIZATION <u>Main Street Nevada</u>		2. COUNTY
15. NAME OF ESTABLISHED DISTRICT		27. OTHER SURVEYS IN WHICH INCLUDED		4. PRESENT LOCAL NAME (S) OR DESIGNATION (S)
42. FURTHER DESCRIPTION OF IMPORTANT FEATURES The main facade faces north. The storefront level has been substantially altered including plate glass windows, aluminum frame door, aluminum awning and sheath metal covering lintel and transoms. Fenestration on the second story consists of segmental arched window openings with stone sills and elaborate hood molds. The lower sashes have been boarded-up. The window openings have been placed within recessed brick panels. An original cornice includes prominent brackets and denticulation.		28. NO. OF STORIES <u>2</u>		2. COUNTY
		29. BASEMENT? YES (X) NO ( )		4. PRESENT LOCAL NAME (S) OR DESIGNATION (S)
43. HISTORY AND SIGNIFICANCE This building appears in the 1885 Sanborn Map. The first verifiable occupant was in 1888, Goss and Glenn Clothing, Gents Furnishings.		30. FOUNDATION MATERIAL <u>Not visible</u>		2. COUNTY
		31. WALL CONSTRUCTION <u>frame</u>		4. PRESENT LOCAL NAME (S) OR DESIGNATION (S)
44. DESCRIPTION OF ENVIRONMENT AND OUTBUILDINGS This building is near the downtown square of Nevada. To the east is a vacant lot and across the street to the north is the Hotel Mitchell.		32. ROOF TYPE AND MATERIAL <u>flat</u>		2. COUNTY
		33. NO. OF BAYS <u>FRONT 3 SIDE</u>		4. PRESENT LOCAL NAME (S) OR DESIGNATION (S)
45. SOURCES OF INFORMATION <u>Sanborn Maps 1885, 1890, 1906, 1914.</u> <u>City Directory 1888.</u>		34. WALL TREATMENT <u>Brick/glass/alum. sheathing</u>		2. COUNTY
		35. PLAN SHAPE <u>rectangular</u>		4. PRESENT LOCAL NAME (S) OR DESIGNATION (S)
46. PREPARED BY <u>Becker/Millstein</u>		36. CHANGES ADDITION ( ) ALTERED (X) MOVED ( )		2. COUNTY
		37. CONDITION <u>INTERIOR unknown</u> <u>EXTERIOR fair</u>		4. PRESENT LOCAL NAME (S) OR DESIGNATION (S)
47. ORGANIZATION <u>Architectural &amp; Art Historical Research</u>		38. PRESERVATION UNDERWAY? YES ( ) NO (X)		2. COUNTY
		39. ENDANGERED? BY WHAT? YES ( ) NO (X)		4. PRESENT LOCAL NAME (S) OR DESIGNATION (S)
48. DATE <u>01/92</u>		40. VISIBLE FROM PUBLIC ROAD? YES (X) NO ( )		2. COUNTY
		41. DISTANCE FROM AND FRONTAGE ON ROAD <u>approx. 10 feet</u>		4. PRESENT LOCAL NAME (S) OR DESIGNATION (S)
49. REVISION DATE (S)		<div style="border: 2px solid black; padding: 20px; width: 100%;"> <div style="text-align: center;">PHOTO MUST</div> <div style="text-align: center;">BE PROVIDED</div> </div>		2. COUNTY
				4. PRESENT LOCAL NAME (S) OR DESIGNATION (S)
44. DESCRIPTION OF ENVIRONMENT AND OUTBUILDINGS		45. SOURCES OF INFORMATION		2. COUNTY
46. PREPARED BY		47. ORGANIZATION		4. PRESENT LOCAL NAME (S) OR DESIGNATION (S)
48. DATE		49. REVISION DATE (S)		2. COUNTY
45. SOURCES OF INFORMATION		46. PREPARED BY		4. PRESENT LOCAL NAME (S) OR DESIGNATION (S)
47. ORGANIZATION		48. DATE		2. COUNTY
48. DATE		49. REVISION DATE (S)		4. PRESENT LOCAL NAME (S) OR DESIGNATION (S)



Capital Check Co.

Credit Bureau  
Vernon County, Inc.

MISSOURI OFFICE OF HISTORIC PRESERVATION  
ARCHITECTURAL/HISTORIC INVENTORY SURVEY FORM

1. NO. <u>D-14</u>		4. PRESENT LOCAL NAME(S) OR DESIGNATION (S) <u>Hotel Mitchell</u>		1. NO.
2. COUNTY <u>Vernon</u>		5. OTHER NAME(S) <u>J.A. Wilson and Co., Bakery/Harry Tamblyn Saloon</u>		
3. LOCATION OF NEGATIVES <u>Main Street Nevada</u>				
6. SPECIFIC LEGAL LOCATION TOWNSHIP _____ RANGE _____ SECTION _____ IF CITY OR TOWN, STREET ADDRESS <u>123-125 E. Cherry St.</u>		16. THEMATIC CATEGORY <u>architecture</u>		2. COUNTY
7. CITY OR TOWN IF RURAL, VICINITY <u>Nevada</u>		17. DATE (S) OR PERIOD <u>c. 1885-1889</u>		
8. DESCRIPTION OF LOCATION		18. STYLE OR DESIGN <u>30</u>		
9. COORDINATES LAT _____ LONG _____ UTM _____		19. ARCHITECT OR ENGINEER		4. PRESENT LOCAL NAME (S) OR DESIGNATION (S)
10. SITE ( ) BUILDING (X) STRUCTURE ( ) OBJECT ( )		20. CONTRACTOR OR BUILDER <u>R. A. W.</u>		
11. ON NATIONAL REGISTER? YES ( ) NO (X)		21. ORIGINAL USE, IF APPARENT <u>commercial</u>		
12. IS IT ELIGIBLE? YES (X) NO ( )		22. PRESENT USE <u>commercial</u>		5. OTHER NAME (S)
13. PART OF ESTA. HIST. DISTRICT? YES ( ) NO (X)		23. OWNERSHIP PUBLIC ( ) PRIVATE (X)		
14. DISTRICT POTENTIAL? YES (X) NO ( )		24. OWNER'S NAME AND ADDRESS IF KNOWN <u>RECO, Inc.</u> <u>P.O. Box 542 Nevada, MO</u>		
15. NAME OF ESTABLISHED DISTRICT		25. OPEN TO PUBLIC? YES (X) NO ( ) <u>Restricted</u>		6. TOWNSHIP
42. FURTHER DESCRIPTION OF IMPORTANT FEATURES <u>The main elevation faces south. The store-front level has been substantially altered including covered transoms, aluminum frame door, plate glass windows, metal canopy, and brick veneer. The segmental arch window openings on the second and third floor have been covered over with plywood or sections bricked in. The third floor openings are placed within corbelled brick piers. The corrugated metal roof is non-original. Centrally placed within the frieze is the inscription stone that reads "Mitchell".</u>		26. LOCAL CONTACT PERSON OR ORGANIZATION <u>Main Street Nevada</u>		
43. HISTORY AND SIGNIFICANCE <u>The first verifiable occupants were in 1888, the J.A. Wilson and Co., bakery, and the Harry Tamblyn Saloon, The Hotel-Mitchell Bar. This building was built as an addition to the Hotel Mitchell.</u>		27. OTHER SURVEYS IN WHICH INCLUDED		
44. DESCRIPTION OF ENVIRONMENT AND OUTBUILDINGS <u>This structure is located in the downtown area of Nevada not far from the Square. To the east and attached is the Hotel Mitchell, to the north, south and west are other commercial structures.</u>		45. SOURCES OF INFORMATION <u>Sanborn Maps 1885, 1906, 1914, 1926.</u> <u>City Directory, 1888.</u>		RANGE
46. PREPARED BY <u>Becker/Millstein</u>		47. ORGANIZATION <u>Architectural &amp; Art Historical Research</u>		
48. DATE <u>01/92</u>		49. REVISION DATE (S)		
RETURN THIS FORM WHEN COMPLETED TO: OFFICE OF HISTORIC PRESERVATION P.O. BOX 176 JEFFERSON CITY, MISSOURI 65102				





# MISSOURI OFFICE OF HISTORIC PRESERVATION

## ARCHITECTURAL/HISTORIC INVENTORY SURVEY FORM

1. NO. <b>H-6</b>		4. PRESENT LOCAL NAME(S) OR DESIGNATION(S) <b>Vacant</b>	
2. COUNTY <b>Vernon</b>		5. OTHER NAME(S) <b>Laundry and Kitchen for Hotel Mitchell</b>	
3. LOCATION OF NEGATIVES <b>Main Street Nevada</b>			
6. SPECIFIC LEGAL LOCATION TOWNSHIP _____ RANGE _____ SECTION _____ IF CITY OR TOWN, STREET ADDRESS <b>rear 125-131 E. Cherry Street</b> CITY OR TOWN IF RURAL, VICINITY <b>Nevada</b>		16. THEMATIC CATEGORY <b>architecture</b>	
7. DESCRIPTION OF LOCATION		17. DATE(S) OR PERIOD <b>c. 1885</b>	
8. COORDINATES LAT _____ LONG _____		18. STYLE OR DESIGN	
9. SITE ( ) BUILDING (X )		19. ARCHITECT OR ENGINEER	
10. ON NATIONAL REGISTER? YES ( ) NO (X )		20. CONTRACTOR OR BUILDER	
11. PART OF ESTAB. YES ( ) NO (X )		21. ORIGINAL USE, IF APPARENT <b>auxiliary o/c</b>	
12. NAME OF ESTABLISHED DISTRICT		22. PRESENT USE <b>vacant</b>	
13. HISTORY AND SIGNIFICANCE <b>This structure appears on the 1885 Sanborn Map as "Closets and Laundry". Later, c.1900, it may have been converted to a kitchen facility.</b>		23. OWNERSHIP PUBLIC ( ) PRIVATE (X )	
14. DESCRIPTION OF ENVIRONMENT AND OUTBUILDINGS <b>This building is located to the rear of the Hotel Mitchell. Other auxiliary structures are clustered in this area off East Cherry Street.</b>		24. OWNER'S NAME AND ADDRESS IF KNOWN <b>Robert &amp; Ida Lasley 204 W. Ewing, Nevada, MO</b>	
15. SOURCES OF INFORMATION <b>Sanborn Maps, 1885, 1890, 1894, 1900, 1906</b>		25. OPEN TO PUBLIC? YES ( ) NO (X ) <b>restricted</b>	
16. RETURN THIS FORM WHEN COMPLETED TO: OFFICE OF HISTORIC PRESERVATION P.O. BOX 176 JEFFERSON CITY, MISSOURI 65102		26. LOCAL CONTACT PERSON OR ORGANIZATION <b>Main Street Nevada</b>	
17. ADDITIONAL SPACE IS NEEDED, ATTACH		27. OTHER SURVEYS IN WHICH INCLUDED <b>N/A</b>	
18. PREPARED BY <b>Becker/Millstein</b>		28. NO. OF STORIES <b>2</b>	
19. ORGANIZATION Architect & Art Historical Res.		29. BASEMENT? YES ( ) NO (X )	
20. DATE <b>01/92</b>		30. FOUNDATION MATERIAL <b>not visible</b>	
21. REVISION DATE(S)		31. WALL CONSTRUCTION <b>frame</b>	
		32. ROOF TYPE AND MATERIAL <b>gable/metal</b>	
		33. NO. OF BAYS FRONT <b>3</b> SIDE <b>3</b>	
		34. WALL TREATMENT <b>stone, brick, plaster</b>	
		35. PLAN SHAPE <b>rect.</b>	
		36. CHANGES (EXPLAIN IN NO. 48) ADDITION ( ) ALTERED (X ) MOVED ( )	
		37. CONDITION INTERIOR <b>unknown</b> EXTERIOR <b>fair</b>	
		38. PRESERVATION UNDERWAY? YES ( ) NO (X )	
		39. ENDANGERED? YES ( ) NO (X ) BY WHAT?	
		40. VISIBLE FROM PUBLIC ROAD? YES ( ) NO (X )	
		41. DISTANCE FROM AND FRONTAGE ON ROAD	
		PHOTO MUST BE PROVIDED	



MISSOURI OFFICE OF HISTORIC PRESERVATION  
ARCHITECTURAL/HISTORIC INVENTORY SURVEY FORM

1. NO. <u>D-13A, 14A</u>		4. PRESENT LOCAL NAME(S) OR DESIGNATION (S) <u>Lasley Real Estate/Nevada Hotel</u>		1. NO.	
2. COUNTY <u>Vernon</u>		5. OTHER NAME(S) <u>Hotel Mitchell</u>			
3. LOCATION OF NEGATIVES <u>Main Street Nevada</u>					
6. SPECIFIC LEGAL LOCATION TOWNSHIP _____ RANGE _____ SECTION _____ IF CITY OR TOWN, STREET ADDRESS <u>125-131 E. Cherry St.</u>		16. THEMATIC CATEGORY <u>architecture</u>		2. COUNTY	
		17. DATE (S) OR PERIOD <u>1884-85; 1886; 1937</u>			
7. CITY OR TOWN IF RURAL, VICINITY <u>Nevada</u>		18. STYLE OR DESIGN <u>Victorian Renaissance 90 69</u>			
8. DESCRIPTION OF LOCATION		19. ARCHITECT OR ENGINEER <u>1937: Heckenlively and Mark</u>			
		20. CONTRACTOR OR BUILDER <u>John L. Beagles R 1</u>			
		21. ORIGINAL USE, IF APPARENT <u>commercial OLD B&amp;E</u>			
		22. PRESENT USE <u>commercial</u>			
		23. OWNERSHIP PUBLIC ( ) PRIVATE (X)			
9. COORDINATES UTM LAT _____ LONG _____		24. OWNER'S NAME AND ADDRESS IF KNOWN <u>Robert Lasley</u> <u>P.O. Box 542, Nevada, MO</u>			4. PRESENT LOCAL NAME (S) OR DESIGNATION (S)
10. SITE ( ) BUILDING (X) STRUCTURE ( ) OBJECT ( )		25. OPEN TO PUBLIC? YES (X) NO (X)			
11. ON NATIONAL REGISTER? YES ( ) NO (X)		26. LOCAL CONTACT PERSON OR ORGANIZATION <u>Main Street Nevada</u>			
12. IS IT ELIGIBLE? YES (X) NO ( )		27. OTHER SURVEYS IN WHICH INCLUDED			
13. PART OF ESTA. HIST. DISTRICT? YES ( ) NO (X)					
14. DISTRICT POTENTIAL? YES (X) NO ( )					
15. NAME OF ESTABLISHED DISTRICT					
42. FURTHER DESCRIPTION OF IMPORTANT FEATURES The main facade faces south. A non-original arched concrete portico is placed at the main elevation. First-story main elevation has been modified with plate glass, infill and non-original entrance. Original segmental arched fenestration at primary and secondary elevations has been altered with infill and new window units. Individual bays are separated by corbeled piers. Original pediment is extant; pinacles and chimneys have been removed and are no longer extant.		<div style="border: 1px solid black; padding: 10px; width: 100%;"> <p style="text-align: center; font-weight: bold;">PHOTO MUST</p> <p style="text-align: center; font-weight: bold;">BE PROVIDED</p> </div>		5. OTHER NAME (S)	
44. DESCRIPTION OF ENVIRONMENT AND OUTBUILDINGS This building is located east of the Vernon County Courthouse. To the east, west, north and south are other commercial buildings.				6. TOWNSHIP RANGE	
45. SOURCES OF INFORMATION Sanborn Maps 1885, 1890. <u>Scenes From the Past: Nevada, MO</u> <u>Souvenir and Western Contractor</u> , March 31, 1937, p. 20; April 14, 1937, p. 26; April 21, 1937, p. 22; May 12, 1937, p. 22.		46. PREPARED BY <u>Becker/Millstein</u>			
RETURN THIS FORM WHEN COMPLETED TO: OFFICE OF HISTORIC PRESERVATION P.O. BOX 176 JEFFERSON CITY, MISSOURI 65102		47. ORGANIZATION <u>Architectural &amp; Art Historical Research</u>			
		48. DATE <u>01/92</u> 49. REVISION DATE (S)			
IF ADDITIONAL SPACE IS NEEDED, ATTACH A SEPARATE SHEET TO THIS FORM.					





# MISSOURI OFFICE OF HISTORIC PRESERVATION

## ARCHITECTURAL/HISTORIC INVENTORY SURVEY FORM

1. NO. H-18		4. PRESENT LOCAL NAME(S) OR DESIGNATION (S) Brophy Monument		1. NO.
2. COUNTY Vernon		5. OTHER NAME(S) Cedar Lawn Dairy		
3. LOCATION OF NEGATIVES Main Street Nevada				2. COUNTY
6. SPECIFIC LEGAL LOCATION TOWNSHIP _____ RANGE _____ SECTION _____ IF CITY OR TOWN, STREET ADDRESS 305 E. Cherry St.		16. THEMATIC CATEGORY architecture		
7. CITY OR TOWN IF RURAL, VICINITY Nevada		17. DATE (S) OR PERIOD c. 1940s		4. PRESENT LOCAL NAME (S) OR DESIGNATION (S)
8. DESCRIPTION OF LOCATION		18. STYLE OR DESIGN 64 Single entry w/display windows		
9. COORDINATES UTM LAT _____ LONG _____		19. ARCHITECT OR ENGINEER		5. OTHER NAME (S)
10. SITE ( ) BUILDING (X) STRUCTURE ( ) OBJECT ( )		20. CONTRACTOR OR BUILDER		
11. ON NATIONAL REGISTER? YES ( ) NO (X)		21. ORIGINAL USE, IF APPARENT A W commercial		6. TOWNSHIP
12. IS IT ELIGIBLE? YES ( ) NO (X)		22. PRESENT USE commercial		
13. PART OF ESTA. HIST. DISTRICT? YES ( ) NO (X)		23. OWNERSHIP PUBLIC ( ) PRIVATE (X)		RANGE
14. DISTRICT POTENTIAL? YES (X) NO ( )		24. OWNER'S NAME AND ADDRESS IF KNOWN Imogene Howell 605 S. Ash, Nevada		
15. NAME OF ESTABLISHED DISTRICT		25. OPEN TO PUBLIC? YES (X) NO ( ) restricted		7. TOWNSHIP
		26. LOCAL CONTACT PERSON OR ORGANIZATION Main Street Nevada		
42. FURTHER DESCRIPTION OF IMPORTANT FEATURES The main elevation faces south. Original exterior elevations have been plastered. Original storefront facade has been drastically modified with plateglass windows and metal canopy. Secondary elevation fenestration has also been modified with vents and infill.		27. OTHER SURVEYS IN WHICH INCLUDED N/A		8. TOWNSHIP
43. HISTORY AND SIGNIFICANCE The footprint of this structure does not appear on any Sanborn Map from 1885-1926. On the 1926 map this location appears as a vacant lot. The original occupant was the Cedar Lawn Dairy.		PHOTO MUST BE PROVIDED		
44. DESCRIPTION OF ENVIRONMENT AND OUTBUILDINGS Located in a neighborhood consisting of commercial and residential buildings.				9. TOWNSHIP
45. SOURCES OF INFORMATION Sanborn Maps 1885-1926. Nevada Missouri Telephone Directory 1952.		46. PREPARED BY Becker/Millstein		
RETURN THIS FORM WHEN COMPLETED TO: OFFICE OF HISTORIC PRESERVATION P.O. BOX 176 JEFFERSON CITY, MISSOURI 65102		47. ORGANIZATION Architectural & Art Historical Research		10. TOWNSHIP
IF ADDITIONAL SPACE IS NEEDED, ATTACH A SEPARATE SHEET TO THIS FORM.		48. DATE 01/92 49. REVISION DATE (S)		



## ARCHITECTURAL/HISTORIC INVENTORY SURVEY FORM

1. NO. F-20, H-16 2. COUNTY Vernon 3. LOCATION OF NEGATIVES Main Street Nevada	4. PRESENT LOCAL NAME(S) OR DESIGNATION (S) Antiques 5. OTHER NAME(S) Samuel Gaddis, Cigar Factory	1. NO. 2. COUNTY 4. PRESENT LOCAL NAME (S) OR DESIGNATION (S)
6. SPECIFIC LEGAL LOCATION TOWNSHIP _____ RANGE _____ SECTION _____ IF CITY OR TOWN, STREET ADDRESS 307 E. Cherry St. 7. CITY OR TOWN IF RURAL, VICINITY Nevada 8. DESCRIPTION OF LOCATION	16. THEMATIC CATEGORY architecture 17. DATE (S) OR PERIOD c. 1895-97; 1914; 1926 18. STYLE OR DESIGN 64 Multiple entry w/display windows 19. ARCHITECT OR ENGINEER 30 65 20. CONTRACTOR OR BUILDER ALW 21. ORIGINAL USE, IF APPARENT commercial 021E 01B 22. PRESENT USE commercial 23. OWNERSHIP PUBLIC ( ) PRIVATE (X) 24. OWNER'S NAME AND ADDRESS IF KNOWN Roy & Helen Dodson 921 W. Allison, Nevada 25. OPEN TO PUBLIC? YES (X) NO ( ) restricted 26. LOCAL CONTACT PERSON OR ORGANIZATION Main Street Nevada 27. OTHER SURVEYS IN WHICH INCLUDED N/A	28. NO. OF STORIES 2 29. BASEMENT? YES ( ) NO (X) 30. FOUNDATION MATERIAL Not visible 31. WALL CONSTRUCTION frame 32. ROOF TYPE AND MATERIAL flat 33. NO. OF BAYS FRONT 2 SIDE 4 34. WALL TREATMENT Brick 35. PLAN SHAPE rectangular 36. CHANGES ADDITION ( ) (EXPLAIN IN ALTERED (X) NO. 42) MOVED ( ) 37. CONDITION INTERIOR unknown EXTERIOR good 38. PRESERVATION UNDERWAY? YES ( ) NO (X) 39. ENDANGERED? YES ( ) BY WHAT? NO (X) 40. VISIBLE FROM YES (X) PUBLIC ROAD? NO ( ) 41. DISTANCE FROM AND FRONTAGE ON ROAD approx. 10 feet
9. COORDINATES UTM LAT _____ LONG _____ 10. SITE ( ) STRUCTURE ( ) BUILDING (X) OBJECT ( ) 11. ON NATIONAL YES ( ) REGISTER? NO (X) 12. IS IT YES (X) ELIGIBLE? NO ( ) 13. PART OF ESTA. YES ( ) HIST. DISTRICT? NO (X) 14. DISTRICT YES (X) POTENTIAL? NO ( ) 15. NAME OF ESTABLISHED DISTRICT	42. FURTHER DESCRIPTION OF IMPORTANT FEATURES The main elevation faces south. Original storefront features double entrances with transoms and prominent storefront fenestration with transoms. Additional fenestration is double-hung, sash-type with concrete sills and lintels. Corbeling is featured above second-story fenestration, main elevation. This storefront elevation, in addition to the secondary facades, has been refaced. 43. HISTORY AND SIGNIFICANCE The first verifiable occupant was in 1898, Samuel Gaddis, cigar manufacturer. The building appears in the 1894 Sanborn Map. 44. DESCRIPTION OF ENVIRONMENT AND OUTBUILDINGS See 307 E. Cherry, rear. Located in an area of commercial and scattered residential buildings. 45. SOURCES OF INFORMATION Sanborn Maps 1885, 1890, 1894, 1900, 1906, 1914, 1926. City Directories 1890, 1900-01.	
RETURN THIS FORM WHEN COMPLETED TO: OFFICE OF HISTORIC PRESERVATION P.O. BOX 176 JEFFERSON CITY, MISSOURI 65102 IF ADDITIONAL SPACE IS NEEDED, ATTACH A SEPARATE SHEET TO THIS FORM.		46. PREPARED BY Becker/Millstein 47. ORGANIZATION Architectural & Art Historical Research 48. DATE 01/92 49. REVISION DATE (S)







# MISSOURI OFFICE OF HISTORIC PRESERVATION

## ARCHITECTURAL/HISTORIC INVENTORY SURVEY FORM

1. NO. <u>H-17</u> 2. COUNTY <u>Vernon</u> 3. LOCATION OF NEGATIVES <u>Main Street Nevada</u>		4. PRESENT LOCAL NAME(S) OR DESIGNATION (S)  5. OTHER NAME(S)		1. NO.		
6. SPECIFIC LEGAL LOCATION TOWNSHIP _____ RANGE _____ SECTION _____ IF CITY OR TOWN, STREET ADDRESS <u>307 E. Cherry (rear)</u> 7. CITY OR TOWN IF RURAL, VICINITY <u>Nevada</u> 8. DESCRIPTION OF LOCATION		16. THEMATIC CATEGORY <u>architecture</u> 17. DATE (S) OR PERIOD <u>c. 1915-1925</u> 18. STYLE OR DESIGN <u>69</u> 19. ARCHITECT OR ENGINEER  20. CONTRACTOR OR BUILDER  21. ORIGINAL USE, IF APPARENT <u>commercial</u> <u>OSH</u> 22. PRESENT USE <u>vacant ?</u> 23. OWNERSHIP PUBLIC ( ) PRIVATE (X) 24. OWNER'S NAME AND ADDRESS IF KNOWN <u>Roy &amp; Helen Dodson</u> <u>921 W. Allison, Nevada</u> 25. OPEN TO PUBLIC? YES ( ) NO (X) 26. LOCAL CONTACT PERSON OR ORGANIZATION <u>Main Street Nevada</u> 27. OTHER SURVEYS IN WHICH INCLUDED  <u>N/A</u>		28. NO. OF STORIES <u>1</u> 29. BASEMENT? YES ( ) NO (X) 30. FOUNDATION MATERIAL <u>concrete (?)</u> 31. WALL CONSTRUCTION <u>frame</u> 32. ROOF TYPE AND MATERIAL <u>flat</u> 33. NO. OF BAYS FRONT <u>3</u> SIDE <u>2</u> 34. WALL TREATMENT <u>Brick</u> 35. PLAN SHAPE <u>rectangular</u> 36. CHANGES ADDITION ( ) ALTERED (X) MOVED ( ) (EXPLAIN IN NO. 42) 37. CONDITION INTERIOR <u>unknown</u> EXTERIOR <u>fair</u> 38. PRESERVATION UNDERWAY? YES ( ) NO (X) 39. ENDANGERED? BY WHAT? YES ( ) NO (X) 40. VISIBLE FROM PUBLIC ROAD? YES (X) NO ( ) 41. DISTANCE FROM AND FRONTAGE ON ROAD <u>approx. 50 feet</u>		2. COUNTY
9. COORDINATES UTM LAT _____ LONG _____ 10. SITE ( ) BUILDING (X) STRUCTURE ( ) OBJECT ( ) 11. ON NATIONAL REGISTER? YES ( ) NO (X) 12. IS IT ELIGIBLE? YES (X) NO ( ) 13. PART OF ESTA. HIST. DISTRICT? YES ( ) NO (X) 14. DISTRICT POTENTIAL? YES (X) NO ( ) 15. NAME OF ESTABLISHED DISTRICT		42. FURTHER DESCRIPTION OF IMPORTANT FEATURES <u>The main elevation faces east. Three segmental arched entrances with brick headers dominate the main facade. Segmental arched fenestration (with brick headers) have been infilled. Concrete unit to the north is non-original.</u>		4. PRESENT LOCAL NAME (S) OR DESIGNATION (S)		
43. HISTORY AND SIGNIFICANCE <u>The 1914 Sanborn Map features an attached wood frame, iron-clad structure used as a warehouse. This is clearly not the same structure that is extant today. The 1926 Sanborn Map shows a brick, one-story building, detached from the main building, with 3 entrances. This is most likely the building that appears today.</u>		5. OTHER NAME (S)		6. TOWNSHIP		
44. DESCRIPTION OF ENVIRONMENT AND OUTBUILDINGS <u>Located to the rear of 307 E. Cherry. This building is situated in an area consisting of commercial and residential buildings.</u>		7. RANGE		8. TOWNSHIP		
45. SOURCES OF INFORMATION <u>Sanborn Maps, 1885, 1890, 1894, 1900, 1906, 1914, 1926.</u>		46. PREPARED BY <u>Becker/Millstein</u> 47. ORGANIZATION <u>Architectural &amp; Art Historical Research</u> 48. DATE <u>01/92</u> 49. REVISION DATE (S)		9. TOWNSHIP		

RETURN THIS FORM WHEN COMPLETED TO: OFFICE OF HISTORIC PRESERVATION  
 P.O. BOX 176  
 JEFFERSON CITY, MISSOURI 65102

IF ADDITIONAL SPACE IS NEEDED, ATTACH A SEPARATE SHEET TO THIS FORM.



# MISSOURI OFFICE OF HISTORIC PRESERVATION

## ARCHITECTURAL/HISTORIC INVENTORY SURVEY FORM

1. NO. <u>H-15</u> 2. COUNTY <u>Vernon</u> 3. LOCATION OF NEGATIVES <u>Main Street Nevada</u>		4. PRESENT LOCAL NAME(S) OR DESIGNATION (S) <u>The Roy and Helen Dodson Residence</u> 5. OTHER NAME(S) <u>The Mrs. L. S. Graves Residence</u>		1. NO.		
6. SPECIFIC LEGAL LOCATION TOWNSHIP _____ RANGE _____ SECTION _____ IF CITY OR TOWN, STREET ADDRESS <u>317 E. Cherry St.</u> 7. CITY OR TOWN IF RURAL, VICINITY <u>Nevada</u> 8. DESCRIPTION OF LOCATION		16. THEMATIC CATEGORY <u>architecture</u> 17. DATE (S) OR PERIOD <u>c. 1907-1913</u> 18. STYLE OR DESIGN <u>Princess Anne</u> 19. ARCHITECT OR ENGINEER <u>22</u> 20. CONTRACTOR OR BUILDER <u>F L</u> 21. ORIGINAL USE, IF APPARENT <u>residence</u> 22. PRESENT USE <u>residence</u> 23. OWNERSHIP PUBLIC ( ) PRIVATE (X) 24. OWNER'S NAME AND ADDRESS IF KNOWN <u>Roy &amp; Helen Dodson</u> <u>921 W. Allison, Nevada</u> 25. OPEN TO PUBLIC? YES ( ) NO (X) 26. LOCAL CONTACT PERSON OR ORGANIZATION <u>Main Street Nevada</u> 27. OTHER SURVEYS IN WHICH INCLUDED <u>N/A</u>		28. NO. OF STORIES <u>2</u> 29. BASEMENT? YES (X) NO ( ) 30. FOUNDATION MATERIAL <u>Stone</u> 31. WALL CONSTRUCTION <u>frame</u> 32. ROOF TYPE AND MATERIAL <u>Hipped/gable/asphalt</u> 33. NO. OF BAYS <u>FRONT 2 SIDE 3</u> 34. WALL TREATMENT <u>Wood 21</u> 35. PLAN SHAPE <u>irregular</u> 36. CHANGES ADDITION ( ) ALTERED ( ) MOVED ( ) (EXPLAIN IN NO. 42) 37. CONDITION <u>INTERIOR unknown</u> <u>EXTERIOR good</u> 38. PRESERVATION UNDERWAY? YES ( ) NO (X) 39. ENDANGERED? BY WHAT? YES ( ) NO (X) 40. VISIBLE FROM PUBLIC ROAD? YES (X) NO ( ) 41. DISTANCE FROM AND FRONTAGE ON ROAD <u>approx. 15 feet</u>		2. COUNTY
9. COORDINATES UTM LAT _____ LONG _____ 10. SITE ( ) BUILDING (X) STRUCTURE ( ) OBJECT ( ) 11. ON NATIONAL REGISTER? YES ( ) NO (X) 12. IS IT ELIGIBLE? YES ( ) NO (X) 13. PART OF EST. HIST. DISTRICT? YES ( ) NO (X) 14. DISTRICT POTENTIAL? YES (X) NO ( ) 15. NAME OF ESTABLISHED DISTRICT		42. FURTHER DESCRIPTION OF IMPORTANT FEATURES <u>The main elevation faces south. Full-width pent-roofed porch features wooden columns on stone plinths and a solid wood railing. Off-centered entrance. Fenestration is double-hung, sash-type with prominent entablature surrounds. Front-facing gable features patterned shingles. Complex roofline and silhouette. Brick chimney, rear slope.</u> 43. HISTORY AND SIGNIFICANCE <u>The footprint of this residence does not appear on any Sanborn Map until 1914; its construction was between 1907-1913. The first verifiable resident was Mrs. L. S. Graves.</u> 44. DESCRIPTION OF ENVIRONMENT AND OUTBUILDINGS <u>This residence is located on a large lot; to the west and south are commercial buildings. To the north are other residences.</u>		4. PRESENT LOCAL NAME (S) OR DESIGNATION (S) 5. OTHER NAME (S)		
45. SOURCES OF INFORMATION <u>Sanborn Maps 1885, 1890, 1894, 1900, 1906, 1914, 1926. City Directory 1913.</u>		46. PREPARED BY <u>Becker/Millstein</u> 47. ORGANIZATION <u>Architectural &amp; Art Historical Research</u> 48. DATE <u>01/92</u> 49. REVISION DATE (S)		6. TOWNSHIP		
RETURN THIS FORM WHEN COMPLETED TO: OFFICE OF HISTORIC PRESERVATION P.O. BOX 176 JEFFERSON CITY, MISSOURI 65102 IF ADDITIONAL SPACE IS NEEDED, ATTACH A SEPARATE SHEET TO THIS FORM.					RANGE	



# MISSOURI OFFICE OF HISTORIC PRESERVATION

## ARCHITECTURAL/HISTORIC INVENTORY SURVEY FORM

1. NO. H-13, 14		4. PRESENT LOCAL NAME(S) OR DESIGNATION(S) Leon Ogier Post No. 2 of the American Legion	
2. COUNTY Vernon		3. OTHER NAME(S) National Guard Armory	
3. LOCATION OF NEGATIVES Main Street Nevada			
6. SPECIFIC LEGAL LOCATION TOWNSHIP _____ RANGE _____ SECTION _____ IF CITY OR TOWN, STREET ADDRESS 402 East Cherry Street		16. THEMATIC CATEGORY architecture 030 250	
7. CITY OR TOWN IF RURAL, VICINITY Nevada		17. DATE(S) OR PERIOD 1909-1910	
8. DESCRIPTION OF LOCATION		18. STYLE OR DESIGN Tudor elements	
		19. ARCHITECT OR ENGINEER T. W. Bast, Sedalia, MO	
		20. CONTRACTOR OR BUILDER Daly Bros. 30 40 20	
		21. ORIGINAL USE, IF APPARENT Recreational st	
		22. PRESENT USE Recreational	
		23. OWNERSHIP PUBLIC ( ) PRIVATE (X)	
		24. OWNER'S NAME AND ADDRESS IF KNOWN American Legion 402 East Cherry Nevada, MO	
9. COORDINATES UTM LAT _____ LONG _____		25. OPEN TO PUBLIC? YES (X) NO ( )	
10. SITE ( ) STRUCTURE ( ) BUILDING (X) OBJECT ( )		26. LOCAL CONTACT PERSON OR ORGANIZATION Main Street Nevada	
11. ON NATIONAL REGISTER? YES ( ) NO (X)		27. OTHER SURVEYS IN WHICH INCLUDED N/A	
12. IS IT ELIGIBLE? YES (X) NO ( )			
13. PART OF ESTAB. HIST. DISTRICT? YES ( ) NO (X)		30. NO. OF STORIES 2	
14. DISTRICT POTENTIAL? YES ( ) NO (X)		31. BASEMENT? YES (X) NO ( )	
15. NAME OF ESTABLISHED DISTRICT		32. FOUNDATION MATERIAL Concrete block	
		33. WALL CONSTRUCTION Frame	
		34. ROOF TYPE AND MATERIAL Hip/comp/crenelated	
		35. NO. OF BAYS FRONT 5 SIDE 8	
		36. WALL TREATMENT Brick	
		37. PLAN SHAPE rect.	
		38. CHANGES (EXPLAIN IN NO. 42) ADDITION ( ) ALTERED ( ) MOVED ( )	
		39. CONDITION INTERIOR _____ EXTERIOR Good	
		40. PRESERVATION UNDERWAY? YES ( ) NO (X)	
		41. ENDANGERED? BY WHAT? YES ( ) NO (X)	
		42. VISIBLE FROM PUBLIC ROAD? YES (X) NO ( )	
		43. DISTANCE FROM AND FRONTAGE ON ROAD Approx. 10'	
42. FURTHER DESCRIPTION OF IMPORTANT FEATURES The main facade faces north. The main entrance, centrally placed, is a double, single light, aluminum frame door. Large scroll brackets resting on brick pilasters support a flat roof with solid balustrade over the entrance. Fenestration on the first story consists of six-over-six light, dougle hung, sash rectangular windows with stone sills. Fenestration on the second story is similar to (please see attached page)		PHOTO MUST BE PROVIDED	
43. HISTORY AND SIGNIFICANCE This structure was designed by the architect, T. W. Bast, Sedalia, MO. and built by Daly Bros. in 1909. It was completed in 1910 at a cost of \$16,000.00. This armory is the first and only armory in Missouri built and owned by a National Guard Unit. In 1922 the National Guard moved to Camp Clark; the buliding was then deeded to the Leon Ogier Post No. 2 of the American Legion.			
44. DESCRIPTION OF ENVIRONMENT AND OUTBUILDINGS This building is situated on a corner. To the north, south and west are residential structures. To the east is a commercial structure.			
45. SOURCES OF INFORMATION Western Contractor, December 22, 1909, p. 9; December 1, 1909, p. 6; December 8, 1909, p. 6; January 5, 1910, p. 16. (please see attached page)		46. PREPARED BY Becker/Millstein	
RETURN THIS FORM WHEN COMPLETED TO: OFFICE OF HISTORIC PRESERVATION P.O. BOX 176 JEFFERSON CITY, MISSOURI 65102		47. ORGANIZATION Architect & Art Historical Reso.	
IF ADDITIONAL SPACE IS NEEDED, ATTACH		48. DATE 10/91	
		49. REVISION DATE(S)	

402 East Cherry Street  
Nevada, MO

42. (cont'd.) the first story, only the windows are rounded arch with brick hoodmolds. Two-story castellated towers are placed on each corner of the building. Brick corbeling visually supports a crenelated parapet.
44. (cont'd) Sterett, Betty Scenes From the Past (of Nevada, Missouri). Shawnee Mission, Kansas; Inter-Collegiate Press, 1985.







# MISSOURI OFFICE OF HISTORIC PRESERVATION

## ARCHITECTURAL/HISTORIC INVENTORY SURVEY FORM

1. NO. <b>H-12</b>		4. PRESENT LOCAL NAME(S) OR DESIGNATION (S) <b>All Saints' Episcopal Church</b>		1. NO.
2. COUNTY <b>Vernon</b>		5. OTHER NAME(S)		
3. LOCATION OF NEGATIVES <b>Main Street Nevada</b>				
6. SPECIFIC LEGAL LOCATION TOWNSHIP _____ RANGE _____ SECTION _____ IF CITY OR TOWN, STREET ADDRESS <b>425 E. Cherry St.</b>		16. THEMATIC CATEGORY <b>architecture</b>		2. COUNTY
7. CITY OR TOWN IF RURAL, VICINITY <b>Nevada</b>		17. DATE (S) OR PERIOD <b>c. 1875, 1886, 1981</b>		
8. DESCRIPTION OF LOCATION  <i>open on site</i> <i>check - may be entered</i>		18. STYLE OR DESIGN <b>Gothic elements</b>		
9. COORDINATES LAT _____ LONG _____ UTM _____		19. ARCHITECT OR ENGINEER		4. PRESENT LOCAL NAME (S) OR DESIGNATION (S)
10. SITE ( ) BUILDING (X) STRUCTURE ( ) OBJECT ( )		20. CONTRACTOR OR BUILDER		
11. ON NATIONAL REGISTER? YES ( ) NO (X)		21. ORIGINAL USE, IF APPARENT <b>church</b>		
12. IS IT ELIGIBLE? YES ( ) NO (X)		22. PRESENT USE <b>church</b>		5. OTHER NAME (S)
13. PART OF ESTA. HIST. DISTRICT? YES ( ) NO (X)		23. OWNERSHIP PUBLIC ( ) PRIVATE (X)		
14. DISTRICT POTENTIAL? YES ( ) NO (X)		24. OWNER'S NAME AND ADDRESS IF KNOWN <b>All Saints' Episcopal Church Nevada</b>		
15. NAME OF ESTABLISHED DISTRICT		25. OPEN TO PUBLIC? YES (X) NO ( ) <b>restricted</b>		6. TOWNSHIP
		26. LOCAL CONTACT PERSON OR ORGANIZATION <b>Main Street Nevada</b>		
		27. OTHER SURVEYS IN WHICH INCLUDED <b>N/A</b>		
42. FURTHER DESCRIPTION OF IMPORTANT FEATURES The main facade faces south. Original building (west unit) features a prominent non-original two-story crenelated tower with Lancet arch fenestration (stained glass) at the first-story level and a single round window at the upper-story. Entrances are placed at the west and east elevations of the tower. Front-facing gable features molded vergeboard with prominent returns. Additional fenestration is segmental arched with stone sills and stained glass panels. The unit to the east and the gabled walkway were constructed in 1981.		43. HISTORY AND SIGNIFICANCE Originally constructed by members of the Campbellites c.1875, this structure was acquired by the All Saints' Episcopal Church in 1881. In 1886, the tower was added. The newer unit to the east, the Becky Bridges Memorial Parish Hall, was constructed in 1981.		RANGE
44. DESCRIPTION OF ENVIRONMENT AND OUTBUILDINGS This church is located in a mixed commercial and residential neighborhood.		45. SOURCES OF INFORMATION <u>Nevada and Vernon County Family History Book, 1855-1983; Scenes From the Past.</u>		
46. PREPARED BY <b>Becker/Millstein</b>		47. ORGANIZATION <b>Architectural &amp; Art Historical Research</b>		
48. DATE <b>01/92</b>		49. REVISION DATE (S)		

RETURN THIS FORM WHEN COMPLETED TO: OFFICE OF HISTORIC PRESERVATION

P.O. BOX 176  
JEFFERSON CITY, MISSOURI 65102


IF ADDITIONAL SPACE IS NEEDED, ATTACH A SEPARATE SHEET TO THIS FORM.





# MISSOURI OFFICE OF HISTORIC PRESERVATION

## ARCHITECTURAL/HISTORIC INVENTORY SURVEY FORM


1. NO. G-12		4. PRESENT LOCAL NAME(S) OR DESIGNATION(S) Antiques	
2. COUNTY Vernon		5. OTHER NAME(S) W. L. Bridewell Groceries	
3. LOCATION OF NEGATIVES Main Street Nevada			
6. SPECIFIC LEGAL LOCATION TOWNSHIP _____ RANGE _____ SECTION _____ IF CITY OR TOWN, STREET ADDRESS 600 East Cherry Street		16. THEMATIC CATEGORY architecture	
7. CITY OR TOWN IF RURAL, VICINITY Nevada		17. DATE(S) OR PERIOD 1893	
8. DESCRIPTION OF LOCATION		18. STYLE OR DESIGN Victorian Renaissance; single entry w/display windows	
		19. ARCHITECT OR ENGINEER 40 64	
		20. CONTRACTOR OR BUILDER 50	
		21. ORIGINAL USE, IF APPARENT Commercial	
		22. PRESENT USE Commercial	
		23. OWNERSHIP PUBLIC ( ) PRIVATE (X)	
		24. OWNER'S NAME AND ADDRESS IF KNOWN Unknown	
9. COORDINATES LAT _____ LONG _____		25. OPEN TO PUBLIC? YES (X) restricted NO ( )	
10. SITE ( ) BUILDING (X) STRUCTURE ( ) OBJECT ( )		26. LOCAL CONTACT PERSON OR ORGANIZATION Main Street Nevada	
11. ON NATIONAL REGISTER? YES ( ) NO (X)		27. OTHER SURVEYS IN WHICH INCLUDED N/A	
12. IS IT ELIGIBLE? YES (X) NO ( )			
13. PART OF ESTAB. YES ( ) HIST. DISTRICT? NO (X)			
14. DISTRICT POTENTIAL? YES (X) NO ( )			
15. NAME OF ESTABLISHED DISTRICT			
42. FURTHER DESCRIPTION OF IMPORTANT FEATURES The main elevation of this building faces north. Alterations include an overhead door, door and window replacement. Most unusual, the second-story features prominent oriel window below a rich display of ornamentation including fluted conical turrets and finial embossed floral articulation and ornate parapet.		28. NO. OF STORIES 2	
		29. BASEMENT? YES (X) NO ( )	
		30. FOUNDATION MATERIAL Stone	
		31. WALL CONSTRUCTION Frame	
		32. ROOF TYPE AND MATERIAL Flat	
		33. NO. OF BAYS FRONT 1 SIDE	
		34. WALL TREATMENT Brick/metal/cast-iron	
		35. PLAN SHAPE rect.	
		36. CHANGES (EXPLAIN IN NO. 42) ADDITION ( ) ALTERED (X) MOVED ( )	
		37. CONDITION INTERIOR Unknown EXTERIOR Good	
		38. PRESERVATION UNDERWAY? YES ( ) NO (X)	
		39. ENDANGERED? YES (X) BY WHAT? demolition NO ( )	
		40. VISIBLE FROM PUBLIC ROAD? YES (X) NO ( )	
		41. DISTANCE FROM AND FRONTAGE ON ROAD Approx 10'	
			
43. HISTORY AND SIGNIFICANCE The original address was 604 East Cherry Street. The first verifiable occupant was W. L. Bridewell, Grocery, 1898.			
44. DESCRIPTION OF ENVIRONMENT AND 'OUTBUILDINGS' This building is located in east Nevada. To the north and east are other commercial buildings.			
45. SOURCES OF INFORMATION Sanborn Map 1885, 1890, 1894, 1900. Business Directory, 1898.		46. PREPARED BY Becker/Millstein	
RETURN THIS FORM WHEN COMPLETED TO: OFFICE OF HISTORIC PRESERVATION P.O. BOX 176 JEFFERSON CITY, MISSOURI 65102		47. ORGANIZATION Architect & Art Historical Res.	
IF ADDITIONAL SPACE IS NEEDED, ATTACH		48. DATE 10/91	
		49. REVISION DATE(S)	





# MISSOURI OFFICE OF HISTORIC PRESERVATION

## ARCHITECTURAL/HISTORIC INVENTORY SURVEY FORM

1. NO. <b>G-11</b>		4. PRESENT LOCAL NAME(S) OR DESIGNATION(S) <b>Famous Brands Clothing Outlet/Package Liquor</b>	
2. COUNTY <b>Vernon</b>		3. OTHER NAME(S) <b>John Blue, Druggist</b>	
3. LOCATION OF NEGATIVES <b>Main Street Nevada</b>			
6. SPECIFIC LEGAL LOCATION TOWNSHIP _____ RANGE _____ SECTION _____ IF CITY OR TOWN, STREET ADDRESS <b>603-605 East Cherry Street</b>		16. THEMATIC CATEGORY <b>architecture</b>	
7. CITY OR TOWN IF RURAL, VICINITY <b>Nevada</b>		17. DATE(S) OR PERIOD <b>c. 1886-1889</b>	
8. DESCRIPTION OF LOCATION		18. STYLE OR DESIGN <b>Italianate/multiple entry w/display windows</b>	
		19. ARCHITECT OR ENGINEER <b>90 67</b>	
		20. CONTRACTOR OR BUILDER <b>60</b>	
		21. ORIGINAL USE, IF APPARENT <b>Commercial</b>	
		22. PRESENT USE <b>Commercial</b>	
		23. OWNERSHIP <b>PUBLIC ( ) PRIVATE (X)</b>	
		24. OWNER'S NAME AND ADDRESS IF KNOWN <b>Joe Kraf &amp; Gerd. Woody, P.O. Box 489, 605 E. Cherry, Nevada, MO</b>	
9. COORDINATES UTM LAT _____ LONG _____		25. OPEN TO PUBLIC? <b>YES (X) NO ( )</b> <b>restricted</b>	
10. SITE ( ) STRUCTURE ( ) BUILDING (X) OBJECT ( )		26. LOCAL CONTACT PERSON OR ORGANIZATION <b>Main Street Nevada</b>	
11. ON NATIONAL REGISTER? <b>YES ( ) NO (X)</b>		27. OTHER SURVEYS IN WHICH INCLUDED <b>N/A</b>	
12. IS IT ELIGIBLE? <b>YES (X) NO ( )</b>			
13. PART OF ESTAB. HIST. DISTRICT? <b>YES ( ) NO (X)</b>			
14. DISTRICT POTENTIAL? <b>YES (X) NO ( )</b>			
15. NAME OF ESTABLISHED DISTRICT		28. NO. OF STORIES <b>2</b>	
		29. BASEMENT? <b>YES (X) NO ( )</b>	
		30. FOUNDATION MATERIAL <b>Not visible</b>	
		31. WALL CONSTRUCTION <b>Frame</b>	
		32. ROOF TYPE AND MATERIAL <b>Flat</b>	
		33. NO. OF BAYS <b>FRONT 3 SIDE</b>	
		34. WALL TREATMENT <b>Wood/brick/metal</b>	
		35. PLAN SHAPE <b>rect.</b>	
		36. CHANGES (EXPLAIN IN NO. 42) <b>ADDITION ( ) ALTERED (X) MOVED ( )</b>	
		37. CONDITION INTERIOR <b>Unknown</b> EXTERIOR <b>Fair</b>	
		38. PRESERVATION UNDERWAY? <b>YES ( ) NO (X)</b>	
		39. ENDANGERED? BY WHAT? <b>YES (X) NO ( )</b> <b>neglect</b>	
		40. VISIBLE FROM PUBLIC ROAD? <b>YES (X) NO ( )</b>	
		41. DISTANCE FROM AND FRONTAGE ON ROAD <b>Approx. 10'</b>	
42. FURTHER DESCRIPTION OF IMPORTANT FEATURES <b>The main elevation faces south. Cast-iron storefront has been altered. Transoms have been infilled or obscured. Second-story segmental arched windows with hoodmolds have been infilled. Metal cornice features molded panels, modillions, and consols. Entrance placement is original.</b>			
43. HISTORY AND SIGNIFICANCE <b>The first verifiable occupant was John Blue, Druggist.</b>			
44. DESCRIPTION OF ENVIRONMENT AND OUTBUILDINGS <b>This building is located in east Nevada. To the east and south are other commercial buildings; to the west is a major thoroughfare.</b>			
45. SOURCES OF INFORMATION <b>Sanborn Maps 1885, 1890. Business Directory, 1888, 1890.</b>		46. PREPARED BY <b>Becker/Millstein</b>	
RETURN THIS FORM WHEN COMPLETED TO: OFFICE OF HISTORIC PRESERVATION P.O. BOX 176 JEFFERSON CITY, MISSOURI 65102		47. ORGANIZATION Architect & Art Historical Research	
IF ADDITIONAL SPACE IS NEEDED, ATTACH		48. DATE <b>10/91</b>	
		49. REVISION DATE(S)	





*Fashion Corner*

**Famous Brands  
CLOTHING OUTLET**


SALE  
50% OFF  
CLOTHING  
SHIRTS  
T-SHIRTS  
POLO SHIRTS  
SPORTS  
WEAR  
OPEN

SALE  
50% OFF  
CLOTHING  
SHIRTS  
T-SHIRTS  
POLO SHIRTS  
SPORTS  
WEAR

SALE  
50% OFF  
CLOTHING  
SHIRTS  
T-SHIRTS  
POLO SHIRTS  
SPORTS  
WEAR

# MISSOURI OFFICE OF HISTORIC PRESERVATION

## ARCHITECTURAL/HISTORIC INVENTORY SURVEY FORM

1. NO. G-13		4. PRESENT LOCAL NAME(S) OR DESIGNATION(S) Antiques	
2. COUNTY Vernon		5. OTHER NAME(S) T. C. Gentry & Co., Hardware; O. H. Woodfill, Jewelry	
3. LOCATION OF NEGATIVES Main Street Nevada			
6. SPECIFIC LEGAL LOCATION TOWNSHIP _____ RANGE _____ SECTION _____ IF CITY OR TOWN, STREET ADDRESS 606-608 East Cherry Street		16. THEMATIC CATEGORY architecture	
7. CITY OR TOWN IF RURAL, VICINITY Nevada		17. DATE(S) OR PERIOD c. 1889	
8. DESCRIPTION OF LOCATION		18. STYLE OR DESIGN Victorian Functional; multiple entry w/display window	
		19. ARCHITECT OR ENGINEER 42 67 OWS	
		20. CONTRACTOR OR BUILDER 50	
		21. ORIGINAL USE, IF APPARENT Commercial	
		22. PRESENT USE Commercial	
		23. OWNERSHIP PUBLIC ( ) PRIVATE (X)	
		24. OWNER'S NAME AND ADDRESS IF KNOWN Roy Brown 426 W. Walnut Nevada, MO	
9. COORDINATES LAT _____ LONG _____		25. OPEN TO PUBLIC? restricted YES (X) NO ( )	
10. SITE ( ) STRUCTURE ( ) BUILDING (X) OBJECT ( )		26. LOCAL CONTACT PERSON OR ORGANIZATION Main Street Nevada	
11. ON NATIONAL REGISTER? YES ( ) NO (X)		27. OTHER SURVEYS IN WHICH INCLUDED N/A	
12. IS IT ELIGIBLE? YES (X) NO ( )			
13. PART OF ESTAB. HIST. DISTRICT? YES ( ) NO (X)		28. NO. OF STORIES 2	
14. DISTRICT POTENTIAL? YES (X) NO ( )		29. BASEMENT? YES (X) NO ( )	
15. NAME OF ESTABLISHED DISTRICT		30. FOUNDATION MATERIAL Not visible	
		31. WALL CONSTRUCTION Frame	
		32. ROOF TYPE AND MATERIAL Flat	
		33. NO. OF BAYS FRONT 3 SIDE	
		34. WALL TREATMENT Brick	
		35. PLAN SHAPE rect.	
		36. CHANGES (EXPLAIN IN NO. 42) ADDITION ( ) ALTERED (X) MOVED ( )	
		37. CONDITION INTERIOR Unknown EXTERIOR Fair	
		38. PRESERVATION UNDERWAY? YES ( ) NO (X)	
		39. ENDANGERED? BY WHAT? YES ( ) NO (X)	
		40. VISIBLE FROM PUBLIC ROAD? YES (X) NO ( )	
		41. DISTANCE FROM AND FRONTAGE ON ROAD Approx. 10'	
42. FURTHER DESCRIPTION OF IMPORTANT FEATURES The main elevation of this building faces north. Storefront facade features multiple entrances, transoms (partially obscured), cast-iron treatment below double-hung sash-type fenestration with paired, fluted pilasters and arched lintels. Cornice features wide entablature with modillions, denticulation, molded paneling and above, scalloped trimwork.			
43. HISTORY AND SIGNIFICANCE This structure was originally used as a jewelry, hardware, and drug-store. In 1894 it was occupied by Fred Dilgert for a Bakery and Confectionery. In 1898 it was the Fred Dilgert Bakery and E. E. Minkler's Second-Hand Store. The second floor was used for lodging.			
44. DESCRIPTION OF ENVIRONMENT AND OUTBUILDINGS This building is located in east Nevada. To the north, west and east are other commercial buildings.			
45. SOURCES OF INFORMATION Sanborn Maps 1885, 1890, 1894. Business Directory, 1890.		46. PREPARED BY Becker/Millstein	
RETURN THIS FORM WHEN COMPLETED TO: OFFICE OF HISTORIC PRESERVATION P.O. BOX 176 JEFFERSON CITY, MISSOURI 65102		47. ORGANIZATION Architectural & Art Historical Research	
IF ADDITIONAL SPACE IS NEEDED, ATTACH		48. DATE 10/91	
		49. REVISION DATE(S)	



# MISSOURI OFFICE OF HISTORIC PRESERVATION


## ARCHITECTURAL/HISTORIC INVENTORY SURVEY FORM

1. NO. G-10		4. PRESENT LOCAL NAME(S) OR DESIGNATION(S) Antiques	
2. COUNTY Vernon		5. OTHER NAME(S) Miller Bros. Branch Grocers; C. V. Cummins, M.D.	
3. LOCATION OF NEGATIVES Main Street Nevada			
6. SPECIFIC LEGAL LOCATION TOWNSHIP _____ RANGE _____ SECTION _____ IF CITY OR TOWN, STREET ADDRESS 607 East Cherry Street		16. THEMATIC CATEGORY architecture	
7. CITY OR TOWN IF RURAL, VICINITY Nevada		17. DATE(S) OR PERIOD c. 1886-1889	
8. DESCRIPTION OF LOCATION		18. STYLE OR DESIGN Multiple entry w/display windows	
		19. ARCHITECT OR ENGINEER G7	
		20. CONTRACTOR OR BUILDER S9	
		21. ORIGINAL USE, IF APPARENT Commercial	
		22. PRESENT USE Commercial	
		23. OWNERSHIP PUBLIC ( ) PRIVATE (X)	
		24. OWNER'S NAME AND ADDRESS IF KNOWN Robt. & Kuan Kian Butler, 927 W. Hunter St, Nevada, MO	
9. COORDINATES UTM LAT _____ LONG _____		25. OPEN TO PUBLIC? YES(X) NO ( ) restricted	
10. SITE ( ) STRUCTURE ( ) BUILDING (X) OBJECT ( )		26. LOCAL CONTACT PERSON OR ORGANIZATION Main Street Nevada	
11. ON NATIONAL REGISTER? YES ( ) NO (X)		27. OTHER SURVEYS IN WHICH INCLUDED N/A	
12. IS IT ELIGIBLE? YES ( ) NO (X)			
13. PART OF ESTAB. YES ( ) NO (X)			
14. DISTRICT POTENTIAL? YES (X) NO ( )			
15. NAME OF ESTABLISHED DISTRICT			
42. FURTHER DESCRIPTION OF IMPORTANT FEATURES The main elevation faces south. Original cast-iron storefront has been modified with wood infill. Placement of entrances is original. Transoms have been obscured. Second-story segmental arched fenestration is original multipaned, double-hung sash-type with multipaned transoms. Second story facade has been faced with plaster.		28. NO. OF STORIES 2	
		29. BASEMENT? YES (X) NO ( )	
		30. FOUNDATION MATERIAL Not visible	
		31. WALL CONSTRUCTION Frame	
		32. ROOF TYPE AND MATERIAL Flat	
		33. NO. OF BAYS FRONT 3 SIDE	
		34. WALL TREATMENT Plaster wood/brick/conc.block	
		35. PLAN SHAPE rect.	
		36. CHANGES (EXPLAIN IN NO. 42) ADDITION ( ) ALTERED (X) MOVED ( )	
		37. CONDITION INTERIOR Unknown EXTERIOR Fair	
		38. PRESERVATION UNDERWAY? YES ( ) NO (X)	
		39. ENDANGERED? YES (X) NO ( ) BY WHAT?	
		40. VISIBLE FROM PUBLIC ROAD? YES (X) NO ( )	
		41. DISTANCE FROM AND FRONTAGE ON ROAD Approx. 10'	
		PHOTO MUST BE PROVIDED	
43. HISTORY AND SIGNIFICANCE The original address was 607-609 East Cherry Street. The first verifiable occupants were (607) Miller Bros. Branch Grocers and (609½) C. V. Cummins, Physician.			
44. DESCRIPTION OF ENVIRONMENT AND OUTBUILDINGS This building is located in east Nevada. To the south, west and east are other commercial buildings.			
45. SOURCES OF INFORMATION Sanborn Maps 1885, 1890. Business Directory, 1888. 1890.		46. PREPARED BY Becker/Millstein	
RETURN THIS FORM WHEN COMPLETED TO: OFFICE OF HISTORIC PRESERVATION P.O. BOX 176 JEFFERSON CITY, MISSOURI 65102		47. ORGANIZATION Architect & Art Historical Research	
IF ADDITIONAL SPACE IS NEEDED, ATTACH		48. DATE 10/91	
		49. REVISION DATE(S)	



# MISSOURI OFFICE OF HISTORIC PRESERVATION

## ARCHITECTURAL/HISTORIC INVENTORY SURVEY FORM

1. NO. <b>G-9</b>		4. PRESENT LOCAL NAME(S) OR DESIGNATION(S) <b>Antiques</b>	
2. COUNTY <b>Vernon</b>		5. OTHER NAME(S) <b>J. G. Roark Grocers; Nevada Hotel</b>	
3. LOCATION OF NEGATIVES <b>Main Street Nevada</b>			
6. SPECIFIC LEGAL LOCATION TOWNSHIP _____ RANGE _____ SECTION _____ IF CITY OR TOWN, STREET ADDRESS <b>609 East Cherry Street</b>		16. THEMATIC CATEGORY <b>architecture</b>	
7. CITY OR TOWN IF RURAL, VICINITY <b>Nevada</b>		17. DATE(S) OR PERIOD <b>c. 1886-89</b>	
8. DESCRIPTION OF LOCATION		18. STYLE OR DESIGN <b>Victorian Functional 69</b>	
		19. ARCHITECT OR ENGINEER <b>50</b>	
		20. CONTRACTOR OR BUILDER	
		21. ORIGINAL USE, IF APPARENT <b>Commercial</b>	
		22. PRESENT USE <b>Commercial</b>	
		23. OWNERSHIP PUBLIC ( ) PRIVATE (X)	
		24. OWNER'S NAME AND ADDRESS IF KNOWN <b>Unknown</b>	
9. COORDINATES UTM LAT _____ LONG _____		25. OPEN TO PUBLIC? YES (X) restricted NO ( )	
10. SITE ( ) STRUCTURE ( ) BUILDING (X) OBJECT ( )		26. LOCAL CONTACT PERSON OR ORGANIZATION <b>Main Street Nevada</b>	
11. ON NATIONAL REGISTER? YES ( ) NO (X)		27. OTHER SURVEYS IN WHICH INCLUDED <b>N/A</b>	
12. IS IT ELIGIBLE? YES ( ) NO (X)			
13. PART OF ESTAB. YES ( ) NO (X)			
14. DISTRICT YES (X) POTENTIAL? NO ( )			
15. NAME OF ESTABLISHED DISTRICT		28. NO. OF STORIES <b>2</b>	
		29. BASEMENT? YES (X) NO ( )	
		30. FOUNDATION MATERIAL <b>Not visible</b>	
		31. WALL CONSTRUCTION <b>Frame</b>	
		32. ROOF TYPE AND MATERIAL <b>Flat</b>	
		33. NO. OF BAYS FRONT <b>3</b> SIDE	
		34. WALL TREATMENT <b>Metal/brick/plaster 61</b>	
		35. PLAN SHAPE <b>rect.</b>	
		36. CHANGES (EXPLAIN IN NO. 42) ADDITION ( ) ALTERED (X) MOVED ( )	
		37. CONDITION INTERIOR <b>Unknown</b> EXTERIOR <b>Good</b>	
		38. PRESERVATION UNDERWAY? YES ( ) NO (X)	
		39. ENDANGERED? YES (X) BY WHAT? NO ( )	
		40. VISIBLE FROM PUBLIC ROAD? YES (X) NO ( )	
		41. DISTANCE FROM AND FRONTAGE ON ROAD <b>Approx. 10'</b>	
42. FURTHER DESCRIPTION OF IMPORTANT FEATURES <b>The main facade faces south. Original iron-clad storefront has been drastically altered. Non-original plate glass windows and single entry at first story. Second story double-hung, sash-type fenestration with pediment/pilaster surrounds are original. Three of the windows have been boarded up. Other features include a denticulated bandcourse above the first story and a bracketed cornice with dentils and consols.</b>			
43. HISTORY AND SIGNIFICANCE <b>The original address was 611-613 East Cherry Street. The first verifiable occupant was J. G. Roark Grocers. In c. 1890 it became the Nevada Hotel.</b>			
44. DESCRIPTION OF ENVIRONMENT AND OUTBUILDINGS <b>This building is located in east Nevada. To the south, west and east are other commercial buildings.</b>			
45. SOURCES OF INFORMATION <b>Sanborn Maps 1885, 1890. Business Directory, 1888, 1890.</b>		46. PREPARED BY <b>Becker/Millstein</b>	
RETURN THIS FORM WHEN COMPLETED TO: OFFICE OF HISTORIC PRESERVATION P.O. BOX 176 JEFFERSON CITY, MISSOURI 65102		47. ORGANIZATION <b>Architectural &amp; Art Historical Research</b>	
IF ADDITIONAL SPACE IS NEEDED, ATTACH		48. DATE <b>10/91</b>	
		49. REVISION DATE(S)	



# MISSOURI OFFICE OF HISTORIC PRESERVATION

## ARCHITECTURAL/HISTORIC INVENTORY SURVEY FORM

1. NO. G-8		4. PRESENT LOCAL NAME(S) OR DESIGNATION(S)	
2. COUNTY Vernon		3. OTHER NAME(S) Nevada Steam Laundry	
3. LOCATION OF NEGATIVES Main Street Nevada			
5. SPECIFIC LEGAL LOCATION TOWNSHIP _____ RANGE _____ SECTION _____ IF CITY OR TOWN, STREET ADDRESS 611 East Cherry Street		16. THEMATIC CATEGORY architecture	
7. CITY OR TOWN IF RURAL, VICINITY Nevada		17. DATE(S) OR PERIOD c. 1891-93	
8. DESCRIPTION OF LOCATION		18. STYLE OR DESIGN 69	
		19. ARCHITECT OR ENGINEER	
		20. CONTRACTOR OR BUILDER	
		21. ORIGINAL USE, IF APPARENT Commercial	
		22. PRESENT USE Commercial	
		23. OWNERSHIP PUBLIC ( ) PRIVATE (X)	
		24. OWNER'S NAME AND ADDRESS IF KNOWN Robert & Noreta P. Kemper, 1224 N. Lynn Nevada, MO	
9. COORDINATES UTM LAT _____ LONG _____		25. OPEN TO PUBLIC? YES (X) restricted NO ( )	
10. SITE ( ) STRUCTURE ( ) BUILDING (X) OBJECT ( )		26. LOCAL CONTACT PERSON OR ORGANIZATION Main Street Nevada	
11. ON NATIONAL REGISTER? YES ( ) NO (X)		27. OTHER SURVEYS IN WHICH INCLUDED N/A	
12. IS IT ELIGIBLE? YES ( ) NO (X)			
13. PART OF ESTAB. HIST. DISTRICT? YES ( ) NO (X)			
14. DISTRICT POTENTIAL? YES (X) NO ( )			
15. NAME OF ESTABLISHED DISTRICT			
42. FURTHER DESCRIPTION OF IMPORTANT FEATURES The main facade faces south. Original iron-clad storefront has been severely altered. Two asymmetrical entrances. Second floor fenestration and cornice have been obscured by aluminum sheet metal.		28. NO. OF STORIES 2 29. BASEMENT? YES ( ) NO (X) 30. FOUNDATION MATERIAL Not visible 31. WALL CONSTRUCTION Frame 32. ROOF TYPE AND MATERIAL Flat 33. NO. OF BAYS FRONT 1 SIDE 34. WALL TREATMENT 50 65 Concrete block/metal 35. PLAN SHAPE 36. CHANGES (EXPLAIN IN NO. 42) ADDITION ( ) ALTERED (X) MOVED ( ) 37. CONDITION INTERIOR Unknown EXTERIOR Good 38. PRESERVATION UNDERWAY? YES ( ) NO (X) 39. ENDANGERED? BY WHAT? YES (X) NO ( ) modification 40. VISIBLE FROM PUBLIC ROAD? YES (X) NO ( ) 41. DISTANCE FROM AND FRONTAGE ON ROAD Approx. 10'	
43. HISTORY AND SIGNIFICANCE The original address was 615 East Cherry Street. The first verifiable occupant was the Nevada Steam Laundry.		PHOTO MUST BE PROVIDED	
44. DESCRIPTION OF ENVIRONMENT AND OUTBUILDINGS This building is located in east Nevada. To the south, west and east are other commercial buildings.			
45. SOURCES OF INFORMATION Sanborn Maps 1885, 1890, 1894. Business Directory, 1888, 1890, 1898.		46. PREPARED BY Becker/Millstein	
RETURN THIS FORM WHEN COMPLETED TO: OFFICE OF HISTORIC PRESERVATION P.O. BOX 176 JEFFERSON CITY, MISSOURI 65102		47. ORGANIZATION Architectural & Art Historical Research	
IF ADDITIONAL SPACE IS NEEDED, ATTACH		48. DATE 10/91	
		49. REVISION DATE(S)	





MISSOURI OFFICE OF HISTORIC PRESERVATION  
ARCHITECTURAL/HISTORIC INVENTORY SURVEY FORM

1. NO. <u>G-14</u> 2. COUNTY <u>Vernon</u> 3. LOCATION OF NEGATIVES <u>Main Street Nevada</u>		4. PRESENT LOCAL NAME(S) OR DESIGNATION (S) <div style="border: 1px solid black; padding: 2px; text-align: center;">Barbershop</div> 5. OTHER NAME(S) <div style="border: 1px solid black; padding: 2px; text-align: center;">T. A. Willard, Shoe Repair</div>		1. NO.
6. SPECIFIC LEGAL LOCATION TOWNSHIP _____ RANGE _____ SECTION _____ IF CITY OR TOWN, STREET ADDRESS <div style="border: 1px solid black; padding: 2px; text-align: center;">612 E. Cherry St.</div> 7. CITY OR TOWN IF RURAL, VICINITY <div style="border: 1px solid black; padding: 2px; text-align: center;">Nevada</div> 8. DESCRIPTION OF LOCATION		16. THEMATIC CATEGORY <div style="border: 1px solid black; padding: 2px; text-align: center;">architecture</div> 17. DATE (S) OR PERIOD <div style="border: 1px solid black; padding: 2px; text-align: center;">c. 1915-1926</div> 18. STYLE OR DESIGN <div style="border: 1px solid black; padding: 2px; text-align: center;">Single entry w/display windows</div> 19. ARCHITECT OR ENGINEER <div style="border: 1px solid black; padding: 2px; text-align: center;">64</div> 20. CONTRACTOR OR BUILDER <div style="border: 1px solid black; padding: 2px; text-align: center;">02E</div> 21. ORIGINAL USE, IF APPARENT <div style="border: 1px solid black; padding: 2px; text-align: center;">commercial</div> 22. PRESENT USE <div style="border: 1px solid black; padding: 2px; text-align: center;">commercial</div> 23. OWNERSHIP <div style="border: 1px solid black; padding: 2px; text-align: center;">PUBLIC ( ) PRIVATE (X)</div> 24. OWNER'S NAME AND ADDRESS IF KNOWN <div style="border: 1px solid black; padding: 2px;">Kenneth Pollock 622 E. Cherry, Nevada</div> 25. OPEN TO PUBLIC? <div style="border: 1px solid black; padding: 2px; text-align: center;">YES (X) NO ( )</div> 26. LOCAL CONTACT PERSON OR ORGANIZATION <div style="border: 1px solid black; padding: 2px; text-align: center;">Main Street Nevada</div> 27. OTHER SURVEYS IN WHICH INCLUDED <div style="border: 1px solid black; padding: 2px; text-align: center;">N/A</div>		2. COUNTY
9. COORDINATES LAT _____ LONG _____ UTM _____ 10. SITE ( ) BUILDING (X) STRUCTURE ( ) OBJECT ( ) 11. ON NATIONAL REGISTER? YES ( ) NO (X) 12. IS IT ELIGIBLE? YES ( ) NO (X) 13. PART OF ESTA. HIST. DISTRICT? YES ( ) NO (X) 14. DISTRICT POTENTIAL? YES (X) NO ( ) 15. NAME OF ESTABLISHED DISTRICT		28. NO. OF STORIES <div style="border: 1px solid black; padding: 2px; text-align: center;">1</div> 29. BASEMENT? YES (X) NO ( ) 30. FOUNDATION MATERIAL <div style="border: 1px solid black; padding: 2px; text-align: center;">Not visible</div> 31. WALL CONSTRUCTION <div style="border: 1px solid black; padding: 2px; text-align: center;">frame</div> 32. ROOF TYPE AND MATERIAL <div style="border: 1px solid black; padding: 2px; text-align: center;">flat</div> 33. NO. OF BAYS <div style="border: 1px solid black; padding: 2px; text-align: center;">FRONT 1 SIDE</div> 34. WALL TREATMENT <div style="border: 1px solid black; padding: 2px; text-align: center;">Brick</div> 35. PLAN SHAPE <div style="border: 1px solid black; padding: 2px; text-align: center;">rectangular</div> 36. CHANGES (EXPLAIN IN NO. 42) ADDITION ( ) ALTERED ( ) MOVED ( ) 37. CONDITION INTERIOR <u>unknown</u> EXTERIOR <u>good</u> 38. PRESERVATION UNDERWAY? YES ( ) NO (X) 39. ENDANGERED? BY WHAT? YES (X) NO (X) 40. VISIBLE FROM PUBLIC ROAD? YES (X) NO ( ) 41. DISTANCE FROM AND FRONTAGE ON ROAD <div style="border: 1px solid black; padding: 2px; text-align: center;">approx. 10 feet</div>		4. PRESENT LOCAL NAME (S) OR DESIGNATION (S)
42. FURTHER DESCRIPTION OF IMPORTANT FEATURES The main elevation of this building faces north. Storefront features single entry flanked by display fenestration and transoms. Cornice line features modellions; corner piers feature consols.		<div style="border: 2px solid black; width: 100px; height: 100px; margin: 0 auto; position: relative;"> <div style="position: absolute; top: 0; right: 0; width: 50%; height: 50%; transform: rotate(45deg); border-left: 2px solid black; border-top: 2px solid black;"></div> <div style="position: absolute; bottom: 0; left: 0; width: 50%; height: 50%; transform: rotate(-45deg); border-left: 2px solid black; border-bottom: 2px solid black;"></div> <div style="position: absolute; top: 50%; left: 50%; transform: translate(-50%, -50%); text-align: center;"> <p>PHOTO MUST</p> <p>BE PROVIDED</p> </div> </div>		5. OTHER NAME (S)
43. HISTORY AND SIGNIFICANCE <div style="border: 1px solid black; padding: 2px;">           The first verifiable occupant was T. A. Willard, Shoe Repair (1928).            The original address was <u>610 E. Cherry</u>.         </div>				6. TOWNSHIP
44. DESCRIPTION OF ENVIRONMENT AND OUTBUILDINGS <div style="border: 1px solid black; padding: 2px;">           This building is located in East Nevada. To the north, east and west are other commercial buildings.         </div>				RANGE
45. SOURCES OF INFORMATION <div style="border: 1px solid black; padding: 2px;"> <u>Sanborn Maps</u> 1885, 1890, 1900, 1906, 1914, 1926.  <u>City Directory</u> 1928.         </div>		46. PREPARED BY <div style="border: 1px solid black; padding: 2px; text-align: center;">Becker/Milistein</div> 47. ORGANIZATION <div style="border: 1px solid black; padding: 2px; text-align: center;">Architectural &amp; Art Historical Research</div> 48. DATE <div style="border: 1px solid black; padding: 2px; text-align: center;">01/92</div> 49. REVISION DATE (S)		7. TOWNSHIP
RETURN THIS FORM WHEN COMPLETED TO: OFFICE OF HISTORIC PRESERVATION P.O. BOX 176 JEFFERSON CITY, MISSOURI 65102				RANGE
IF ADDITIONAL SPACE IS NEEDED, ATTACH A SEPARATE SHEET TO THIS FORM.				



# MISSOURI OFFICE OF HISTORIC PRESERVATION

## ARCHITECTURAL/HISTORIC INVENTORY SURVEY FORM

1. NO. <u>G-7</u>		4. PRESENT LOCAL NAME(S) OR DESIGNATION(S)	
2. COUNTY <u>Vernon</u>		5. OTHER NAME(S) <u>Phil Seashultz Cigar Manufacturer</u>	
3. LOCATION OF NEGATIVES <u>Main Street Nevada</u>			
6. SPECIFIC LEGAL LOCATION TOWNSHIP _____ RANGE _____ SECTION _____ IF CITY OR TOWN, STREET ADDRESS <u>613 East Cherry Street</u>		16. THEMATIC CATEGORY <u>architecture</u>	
7. CITY OR TOWN IF RURAL, VICINITY <u>Nevada</u>		17. DATE(S) OR PERIOD <u>c. 1889, 1891</u>	
8. DESCRIPTION OF LOCATION		18. STYLE OR DESIGN <u>Queen Anne/ multiple entry w/display windows</u>	
		19. ARCHITECT OR ENGINEER	
		20. CONTRACTOR OR BUILDER <u>R. I.</u>	
		21. ORIGINAL USE, IF APPARENT <u>Commercial</u>	
		22. PRESENT USE <u>Commercial/vacant</u>	
		23. OWNERSHIP PUBLIC ( ) PRIVATE (X)	
		24. OWNER'S NAME AND ADDRESS IF KNOWN <u>Unknown</u>	
9. COORDINATES UTM LAT _____ LONG _____		25. OPEN TO PUBLIC? YES (X) restricted NO ( )	
10. SITE ( ) STRUCTURE ( ) BUILDING (X) OBJECT ( )		26. LOCAL CONTACT PERSON OR ORGANIZATION <u>Main Street Nevada</u>	
11. ON NATIONAL REGISTER? YES ( ) NO (X)		27. OTHER SURVEYS IN WHICH INCLUDED <u>N/A</u>	
12. IS IT ELIGIBLE? YES (X) NO ( )			
13. PART OF ESTAB. HIST. DISTRICT? YES ( ) NO (X)			
14. DISTRICT POTENTIAL? YES (X) NO ( )			
15. NAME OF ESTABLISHED DISTRICT		28. NO. OF STORIES <u>2</u>	
		29. BASEMENT? YES (X) NO ( )	
		30. FOUNDATION MATERIAL <u>Not visible</u>	
		31. WALL CONSTRUCTION <u>Frame</u>	
		32. ROOF TYPE AND MATERIAL <u>Flat</u>	
		33. NO. OF BAYS FRONT <u>2</u> SIDE _____	
		34. WALL TREATMENT <u>Metal/wood/brick 59</u>	
		35. PLAN SHAPE <u>rect.</u>	
		36. CHANGES (EXPLAIN IN NO. 42) ADDITION ( ) ALTERED (X) MOVED ( )	
		37. CONDITION INTERIOR <u>Unknown</u> EXTERIOR <u>Fair</u>	
		38. PRESERVATION UNDERWAY? YES ( ) NO (X)	
		39. ENDANGERED? BY WHAT? YES (X) NO ( )	
		40. VISIBLE FROM PUBLIC ROAD? YES (X) NO ( )	
		41. DISTANCE FROM AND FRONTAGE ON ROAD <u>Approx. 10'</u>	

42. FURTHER DESCRIPTION OF IMPORTANT FEATURES The main façade faces south. Double-entry storefront has been altered; fenestration and transoms, as well as the west entry, have been boarded up. Cast-iron piers remain. Prominent oriel windows, second-story, flanked by ornate pilasters. Prominent projecting cornice features consols at either end of the main façade. Other features include fluted piers, Classically inspired half-round columns placed beneath the cornice.

PHOTO  
MUST  
BE  
PROVIDED

43. HISTORY AND SIGNIFICANCE The original address was 617 East Cherry Street. The first verifiable occupant was Phil Seashultz, Cigar Manufacturer.

44. DESCRIPTION OF ENVIRONMENT AND OUTBUILDINGS This building is located in east Nevada. To the south, east and west are other commercial buildings.

45. SOURCES OF INFORMATION Sanborn Maps 1885, 1890. Business Directory, 1888, 1890.

RETURN THIS FORM WHEN COMPLETED TO: OFFICE OF HISTORIC PRESERVATION  
P.O. BOX 176  
JEFFERSON CITY, MISSOURI 65102

IF ADDITIONAL SPACE IS NEEDED, ATTACH

46. PREPARED BY  
Becker/Millstein  
47. ORGANIZATION Architectural & Art Historical Research  
48. DATE 10/91 49. REVISION DATE(S)



NEVADA


1891

812

# MISSOURI OFFICE OF HISTORIC PRESERVATION

## ARCHITECTURAL/HISTORIC INVENTORY SURVEY FORM

1. NO. <b>G-6</b>		4. PRESENT LOCAL NAME(S) OR DESIGNATION(S)	
2. COUNTY <b>Vernon</b>		5. OTHER NAME(S) <b>Gilmore's Garage</b>	
3. LOCATION OF NEGATIVES <b>Main Street Nevada</b>			
6. SPECIFIC LEGAL LOCATION TOWNSHIP _____ RANGE _____ SECTION _____ IF CITY OR TOWN, STREET ADDRESS <b>619 East Cherry Street</b>		16. THEMATIC CATEGORY <b>architecture</b>	
		17. DATE(S) OR PERIOD <b>c. 1915-1922</b>	
7. CITY OR TOWN IF RURAL, VICINITY <b>Nevada</b>		18. STYLE OR DESIGN <b>69</b>	
		19. ARCHITECT OR ENGINEER	
8. DESCRIPTION OF LOCATION		20. CONTRACTOR OR BUILDER	
		21. ORIGINAL USE, IF APPARENT <b>Commercial</b>	
		22. PRESENT USE <b>Commercial</b>	
		23. OWNERSHIP PUBLIC( ) PRIVATE(X)	
9. COORDINATES UTM LAT _____ LONG _____		24. OWNER'S NAME AND ADDRESS IF KNOWN <b>Joe Kraft</b> <b>P.O. Box 489</b> <b>Nevada, MO</b>	
		25. OPEN TO PUBLIC? YES(X) NO( ) <b>restricted</b>	
10. SITE( ) STRUCTURE( ) BUILDING(X) OBJECT( )		26. LOCAL CONTACT PERSON OR ORGANIZATION <b>Main Street Nevada</b>	
11. ON NATIONAL REGISTER? YES( ) NO(X)		27. OTHER SURVEYS IN WHICH INCLUDED  <b>N/A</b>	
12. IS IT ELIGIBLE? YES( ) NO(X)			
13. PART OF ESTAB. HIST. DISTRICT? YES( ) NO(X)		28. NO. OF STORIES <b>1</b>	
14. DISTRICT POTENTIAL? YES(X) NO( )		29. BASEMENT? YES(X) NO( )	
15. NAME OF ESTABLISHED DISTRICT		30. FOUNDATION MATERIAL <b>Not visible</b>	
		31. WALL CONSTRUCTION <b>Frame</b>	
		32. ROOF TYPE AND MATERIAL <b>Flat</b>	
		33. NO. OF BAYS FRONT <b>1</b> SIDE	
		34. WALL TREATMENT <b>Brick veneer</b>	
		35. PLAN SHAPE <b>rect.</b>	
		36. CHANGES (EXPLAIN IN NO. 42) ADDITION( ) ALTERED(X) MOVED( )	
		37. CONDITION INTERIOR <b>Unknown</b> EXTERIOR <b>Good</b>	
		38. PRESERVATION UNDERWAY? YES( ) NO(X)	
		39. ENDANGERED? BY WHAT? YES(X) NO( ) <b>modification</b>	
		40. VISIBLE FROM PUBLIC ROAD? YES(X) NO( )	
		41. DISTANCE FROM AND FRONTAGE ON ROAD <b>Approx. 10'</b>	
42. FURTHER DESCRIPTION OF IMPORTANT FEATURES The main facade faces south. None of the original features of the main (storefront) facade remain. Brick veneer, as well as entry, are non-original.			



43. HISTORY AND SIGNIFICANCE		The first verifiable occupant was Gilmore's Garage.	
44. DESCRIPTION OF ENVIRONMENT AND OUTBUILDINGS		This building is located in east Nevada. To the south, west and east are other commercial buildings.	
45. SOURCES OF INFORMATION		Sanborn Maps 1885, 1890, 1894, 1900, 1906, 1914 and 1926. <u>Business Directory, 1923-24.</u>	
46. PREPARED BY		<b>Becker/Millstein</b>	
47. ORGANIZATION		<b>Architectural &amp; Art Historical Research</b>	
48. DATE		49. REVISION DATE(S)	
<b>10/91</b>			

RETURN THIS FORM WHEN COMPLETED TO: OFFICE OF HISTORIC PRESERVATION  
P.O. BOX 176  
JEFFERSON CITY, MISSOURI 65102


IF ADDITIONAL SPACE IS NEEDED, ATTACH





# MISSOURI OFFICE OF HISTORIC PRESERVATION

## ARCHITECTURAL/HISTORIC INVENTORY SURVEY FORM


1. NO. <u>G-5</u>		4. PRESENT LOCAL NAME(S) OR DESIGNATION(S)	
2. COUNTY <u>Vernon</u>		3. OTHER NAME(S) <u>Phil Seaschultz, Notions</u>	
3. LOCATION OF NEGATIVES <u>Main Street Nevada</u>			
6. SPECIFIC LEGAL LOCATION TOWNSHIP _____ RANGE _____ SECTION _____ IF CITY OR TOWN, STREET ADDRESS <u>621 East Cherry Street</u>		16. THEMATIC CATEGORY <u>architecture</u>	
7. CITY OR TOWN IF RURAL, VICINITY <u>Nevada</u>		17. DATE(S) OR PERIOD <u>c. 1906-1913</u>	
8. DESCRIPTION OF LOCATION		18. STYLE OR DESIGN <u>Victorian Functional 64</u>	
		19. ARCHITECT OR ENGINEER	
		20. CONTRACTOR OR BUILDER <u>SO</u>	
		21. ORIGINAL USE, IF APPARENT <u>Commercial</u>	
		22. PRESENT USE <u>Commercial/vacant</u>	
		23. OWNERSHIP PUBLIC ( ) PRIVATE (X)	
9. COORDINATES UTM LAT _____ LONG _____		24. OWNER'S NAME AND ADDRESS IF KNOWN <u>Joe Kraft</u> <u>P.O. Box 489</u> <u>Nevada, MO</u>	
10. SITE ( ) STRUCTURE ( ) BUILDING (X) OBJECT ( )		25. OPEN TO PUBLIC? YES (X) restricted NO ( )	
11. ON NATIONAL REGISTER? YES ( ) NO (X)		26. LOCAL CONTACT PERSON OR ORGANIZATION <u>Main Street Nevada</u>	
12. IS IT ELIGIBLE? YES ( ) NO (X)		27. OTHER SURVEYS IN WHICH INCLUDED <u>N/A</u>	
13. PART OF ESTAB. YES ( ) NO (X)			
14. DISTRICT YES ( ) NO (X)			
15. NAME OF ESTABLISHED DISTRICT		28. NO. OF STORIES <u>1</u>	
		29. BASEMENT? YES (X) NO ( )	
		30. FOUNDATION MATERIAL <u>Not visible</u>	
		31. WALL CONSTRUCTION <u>Frame</u>	
		32. ROOF TYPE AND MATERIAL <u>Flat</u>	
		33. NO. OF BAYS FRONT <u>1</u> SIDE	
		34. WALL TREATMENT <u>Brick/vertical board/pressed</u>	
		35. PLAN SHAPE <u>rect.</u>	
		36. CHANGES (EXPLAIN IN NO. 42) ADDITION ( ) ALTERED (X) MOVED ( )	
		37. CONDITION INTERIOR <u>Unknown</u> EXTERIOR <u>Good</u>	
		38. PRESERVATION UNDERWAY? YES ( ) NO (X)	
		39. ENDANGERED? YES (X) BY WHAT? NO ( )	
		40. VISIBLE FROM PUBLIC ROAD? YES (X) NO ( )	
		41. DISTANCE FROM AND FRONTAGE ON ROAD <u>Approx. 10'</u>	
42. FURTHER DESCRIPTION OF IMPORTANT FEATURES <u>The main facade faces south. The entire original storefront and its features have been obscured by vertical board. Only visible original features include consols and a molded cornice displaying modillions.</u>			
43. HISTORY AND SIGNIFICANCE <u>The first verifiable occupant was Phil Seaschultz, Notions, 1913. Later, it became a pool hall.</u>			
44. DESCRIPTION OF ENVIRONMENT AND 'OUTBUILDINGS' <u>This building is located in east Nevada. To the south and west are other commercial buildings. To the east is a vacant lot.</u>			
45. SOURCES OF INFORMATION <u>Sanborn Maps 1885, 1890, 1894, 1900, 1906, 1914. Business Directory, 1913.</u>		46. PREPARED BY <u>Becker/Millstein</u>	
RETURN THIS FORM WHEN COMPLETED TO: OFFICE OF HISTORIC PRESERVATION P.O. BOX 176 JEFFERSON CITY, MISSOURI 65102		47. ORGANIZATION <u>Architectural &amp; Art Historical Research</u>	
IF ADDITIONAL SPACE IS NEEDED, ATTACH		48. DATE <u>10/91</u>	
		49. REVISION DATE(S)	





# MISSOURI OFFICE OF HISTORIC PRESERVATION

## ARCHITECTURAL/HISTORIC INVENTORY SURVEY FORM

1. NO. <b>G-15</b>		4. PRESENT LOCAL NAME(S) OR DESIGNATION(S) <b>Key Work Clothes</b>	
2. COUNTY <b>Vernon</b>		5. OTHER NAME(S) <b>The Nevada Hotel</b>	
3. LOCATION OF NEGATIVES <b>Main Street Nevada</b>			
6. SPECIFIC LEGAL LOCATION TOWNSHIP _____ RANGE _____ SECTION _____ IF CITY OR TOWN, STREET ADDRESS <b>622 East Cherry</b>		16. THEMATIC CATEGORY <b>architecture</b>	
7. CITY OR TOWN IF RURAL, VICINITY <b>Nevada</b>		17. DATE(S) OR PERIOD <b>c. 1887</b>	
8. DESCRIPTION OF LOCATION		18. STYLE OR DESIGN <b>69</b>	
		19. ARCHITECT OR ENGINEER	
		20. CONTRACTOR OR BUILDER	
		21. ORIGINAL USE, IF APPARENT <b>Commercial</b>	
		22. PRESENT USE <b>Manufacturing</b>	
		23. OWNERSHIP PUBLIC ( ) PRIVATE (X)	
9. COORDINATES UTM LAT _____ LONG _____		24. OWNER'S NAME AND ADDRESS IF KNOWN <b>Key Industries, Inc.</b> <b>622 E. Cherry</b> <b>Nevada, MO</b>	
10. SITE ( ) STRUCTURE ( ) BUILDING (X) OBJECT ( )		25. OPEN TO PUBLIC? YES (X) restricted NO ( )	
11. ON NATIONAL REGISTER? YES ( ) NO (X)		26. LOCAL CONTACT PERSON OR ORGANIZATION <b>Main Street Nevada</b>	
12. IS IT ELIGIBLE? YES ( ) NO (X)		27. OTHER SURVEYS IN WHICH INCLUDED <b>N/A</b>	
13. PART OF ESTAB. HIST. DISTRICT? YES ( ) NO (X)		28. NO. OF STORIES <b>2</b>	
14. DISTRICT POTENTIAL? YES (X) NO ( )		29. BASEMENT? YES (X) NO ( )	
15. NAME OF ESTABLISHED DISTRICT		30. FOUNDATION MATERIAL <b>Not visible</b>	
		31. WALL CONSTRUCTION <b>Masonry</b>	
		32. ROOF TYPE AND MATERIAL <b>Flat 12R</b>	
		33. NO. OF BAYS FRONT <b>2</b> SIDE	
		34. WALL TREATMENT <b>Brick/concrete/block</b>	
		35. PLAN SHAPE <b>rect.</b>	
		36. CHANGES (EXPLAIN IN NO. 42) ADDITION ( ) ALTERED (X) MOVED ( )	
		37. CONDITION INTERIOR <b>Unknown</b> EXTERIOR <b>Good</b>	
		38. PRESERVATION UNDERWAY? YES ( ) NO (X)	
		39. ENDANGERED? BY WHAT? YES (X) remodeling NO ( )	
		40. VISIBLE FROM PUBLIC ROAD? YES (X) NO ( )	
		41. DISTANCE FROM AND FRONTAGE ON ROAD <b>Approx. 10'</b>	
42. FURTHER DESCRIPTION OF IMPORTANT FEATURES <b>The main elevation of this building faces north. The original structure has been radically altered with brick veneer and concrete block. Awning (metal) fenestration, an overhead door, and single entry are featured at the main elevation (all non-original). To the west is a non-original corrugated metal loading dock.</b>			
43. HISTORY AND SIGNIFICANCE <b>The original address was 618-620 E. Cherry Street. This structure was originally The Nevada Hotel. The original building was drastically altered (date unknown), obscuring the original cornice, fenestration, storefront and roof line.</b>			
44. DESCRIPTION OF ENVIRONMENT AND 'OUTBUILDINGS' <b>This building is located in east Nevada. To the north, east and west are other commercial structures.</b>			
45. SOURCES OF INFORMATION <b>Sanborn Maps 1885, 1890. Business Directory, 1888, 1890.</b>		46. PREPARED BY <b>Becker/Millstein</b>	
47. ORGANIZATION <b>Architectural &amp; Art Historical Research</b>		48. DATE <b>10/91</b>	
49. REVISION DATE(S)			

RETURN THIS FORM WHEN COMPLETED TO: OFFICE OF HISTORIC PRESERVATION  
P.O. BOX 176  
JEFFERSON CITY, MISSOURI 65102

IF ADDITIONAL SPACE IS NEEDED, ATTACH



# MISSOURI OFFICE OF HISTORIC PRESERVATION

## ARCHITECTURAL/HISTORIC INVENTORY SURVEY FORM

1. NO. G-16		4. PRESENT LOCAL NAME(S) OR DESIGNATION(S) Key Work Clothes	
2. COUNTY Vernon		5. OTHER NAME(S) J. S. Hick's Cafe	
3. LOCATION OF NEGATIVES Main Street Nevada			
6. SPECIFIC LEGAL LOCATION TOWNSHIP _____ RANGE _____ SECTION _____ IF CITY OR TOWN, STREET ADDRESS 624 East Cherry Street		16. THEMATIC CATEGORY architecture	
7. CITY OR TOWN IF RURAL, VICINITY Nevada		17. DATE(S) OR PERIOD c. 1887	
8. DESCRIPTION OF LOCATION		18. STYLE OR DESIGN Italianate/single entry w/display windows	
		19. ARCHITECT OR ENGINEER b4	
		20. CONTRACTOR OR BUILDER GO	
		21. ORIGINAL USE, IF APPARENT Commercial 02 E	
		22. PRESENT USE Manufacturing	
		23. OWNERSHIP PUBLIC ( ) PRIVATE (X)	
		24. OWNER'S NAME AND ADDRESS IF KNOWN Key Industries, Inc. 622 East Cherry Nevada, MO	
9. COORDINATES UTM LAT _____ LONG _____		25. OPEN TO PUBLIC? YES (X) restricted NO ( )	
10. SITE ( ) STRUCTURE ( ) BUILDING (X) OBJECT ( )		26. LOCAL CONTACT PERSON OR ORGANIZATION Main Street Nevada	
11. ON NATIONAL REGISTER? YES ( ) NO (X)		27. OTHER SURVEYS IN WHICH INCLUDED N/A	
12. IS IT ELIGIBLE? YES ( ) NO (X)			
13. PART OF ESTAB. YES ( ) HIST. DISTRICT? NO (X)			
14. DISTRICT YES (X) POTENTIAL? NO ( )			
15. NAME OF ESTABLISHED DISTRICT			
42. FURTHER DESCRIPTION OF IMPORTANT FEATURES The main elevation of this building faces north. Original cast-iron storefront has been drastically altered; entrances and fenestration have been infilled or modified with brick or wood. Second story segmental (one double-hung, two infilled) arched windows feature hoodmolds with prominent keystones. Molded cornice features modillions and consols. Above roofline is a non-original metal screen.		28. NO. OF STORIES 2	
		29. BASEMENT? YES (X) NO ( )	
		30. FOUNDATION MATERIAL Not visible	
		31. WALL CONSTRUCTION Frame	
		32. ROOF TYPE AND MATERIAL Flat	
		33. NO. OF BAYS FRONT 1 SIDE	
		34. WALL TREATMENT Brick 49	
		35. PLAN SHAPE rect.	
		36. CHANGES (EXPLAIN IN NO. 42) ADDITION ( ) ALTERED (X) MOVED ( )	
		37. CONDITION INTERIOR Unknown EXTERIOR Fair	
		38. PRESERVATION UNDERWAY? YES ( ) NO (X)	
		39. ENDANGERED? YES (X) BY WHAT? neglect NO ( )	
		40. VISIBLE FROM PUBLIC ROAD? YES (X) NO ( )	
		41. DISTANCE FROM AND FRONTAGE ON ROAD Approx. 10'	
43. HISTORY AND SIGNIFICANCE The original address was 622 East Cherry Street. The first verifiable occupant was the J. S. Hick's Cafe.		<div style="border: 1px solid black; padding: 10px; text-align: center;"> <b>PHOTO MUST BE PROVIDED</b> </div>	
44. DESCRIPTION OF ENVIRONMENT AND OUTBUILDINGS This building is located in east Nevada. To the north, west and east are other commercial buildings.			
45. SOURCES OF INFORMATION Sanborn Maps 1885, 1890. Business Directory, 1888, 1890.		46. PREPARED BY Becker/Millstein	
RETURN THIS FORM WHEN COMPLETED TO: OFFICE OF HISTORIC PRESERVATION P.O. BOX 176 JEFFERSON CITY, MISSOURI 65102		47. ORGANIZATION Architect & Art Historical Research	
IF ADDITIONAL SPACE IS NEEDED, ATTACH		48. DATE 10/91	
		49. REVISION DATE(S)	



# MISSOURI OFFICE OF HISTORIC PRESERVATION

## ARCHITECTURAL/HISTORIC INVENTORY SURVEY FORM

1. NO. G-17		4. PRESENT LOCAL NAME(S) OR DESIGNATION(S) Key Work Clothes	
2. COUNTY Vernon		5. OTHER NAME(S) Charles Zweig Grocers; Mosier Hotel	
3. LOCATION OF NEGATIVES Main Street Nevada			
6. SPECIFIC LEGAL LOCATION TOWNSHIP _____ RANGE _____ SECTION _____ IF CITY OR TOWN, STREET ADDRESS 626 East Cherry Street		16. THEMATIC CATEGORY architecture	
7. CITY OR TOWN IF RURAL, VICINITY Nevada		17. DATE(S) OR PERIOD c. 1895-1900	
8. DESCRIPTION OF LOCATION		18. STYLE OR DESIGN/Victorian Functional Multiple entry w/display windows	
		19. ARCHITECT OR ENGINEER 67	
		20. CONTRACTOR OR BUILDER 59	
		21. ORIGINAL USE, IF APPARENT Commercial	
		22. PRESENT USE Manufacturing	
		23. OWNERSHIP PUBLIC ( ) PRIVATE (X)	
		24. OWNER'S NAME AND ADDRESS IF KNOWN Key Industries, Inc. 622 East Cherry Nevada, MO	
9. COORDINATES LAT _____ LONG _____ UTM _____		25. OPEN TO PUBLIC? restricted YES (X) NO ( )	
10. SITE ( ) STRUCTURE ( ) BUILDING (X) OBJECT ( )		26. LOCAL CONTACT PERSON OR ORGANIZATION Main Street Nevada	
11. ON NATIONAL REGISTER? YES ( ) NO (X)		27. OTHER SURVEYS IN WHICH INCLUDED N/A	
12. IS IT ELIGIBLE? YES (X) NO ( )			
13. PART OF ESTAB. HIST. DISTRICT? YES ( ) NO (X)			
14. DISTRICT POTENTIAL? YES (X) NO ( )			
15. NAME OF ESTABLISHED DISTRICT		30. NO. OF STORIES 2	
		31. BASEMENT? YES (X) NO ( )	
		32. FOUNDATION MATERIAL Brick	
		33. WALL CONSTRUCTION Frame	
		34. ROOF TYPE AND MATERIAL Flat PR	
		35. NO. OF BAYS FRONT 2 SIDE	
		36. WALL TREATMENT Wood/brick/metal	
		37. PLAN SHAPE rect.	
		38. CHANGES (EXPLAIN IN NO. 42) ADDITION ( ) ALTERED (X) MOVED ( )	
		39. CONDITION INTERIOR Unknown EXTERIOR Fair	
		40. PRESERVATION UNDERWAY? YES ( ) NO (X)	
		41. ENDANGERED? BY WHAT? neglect YES (X) NO ( )	
		42. VISIBLE FROM PUBLIC ROAD? YES (X) NO ( )	
		43. DISTANCE FROM AND FRONTAGE ON ROAD Approx. 10'	
42. FURTHER DESCRIPTION OF IMPORTANT FEATURES The main elevation of this building faces north. Cast-iron storefront has been radically altered from the original. Oriel fenestration has been infilled. Metal cornice features modillions, panels and consols at the corners. Other features include prominent parapet and band course with diamond pattern.		PHOTO MUST BE PROVIDED	
43. HISTORY AND SIGNIFICANCE The original address was 624-626 East Cherry Street. The first verifiable occupant was in 1898, Charles Zweig Grocers; second floor managed by Mosier Hotel.			
44. DESCRIPTION OF ENVIRONMENT AND OUTBUILDINGS This building is located in east Nevada. To the north, east and west are other commercial structures.			
45. SOURCES OF INFORMATION Sanborn Map 1885, 1890, 1900. Business Directory, 1898.		46. PREPARED BY Becker/Millstein	
RETURN THIS FORM WHEN COMPLETED TO: OFFICE OF HISTORIC PRESERVATION P.O. BOX 176 JEFFERSON CITY, MISSOURI 65102		47. ORGANIZATION Architectural & Art Historical Research	
IF ADDITIONAL SPACE IS NEEDED, ATTACH		48. DATE 10/91	
		49. REVISION DATE(S)	





1. NO. <b>G-18</b>		4. PRESENT LOCAL NAME(S) OR DESIGNATION (S) <b>Key Work Clothes</b>		1. NO.
2. COUNTY <b>Vernon</b>		5. OTHER NAME(S) <b>J.H. Amos, Barber (628), B.J. Mosier, Grocery (630)</b>		2. COUNTY
3. LOCATION OF NEGATIVES <b>Main Street Nevada</b>				
6. SPECIFIC LEGAL LOCATION TOWNSHIP _____ RANGE _____ SECTION _____ IF CITY OR TOWN, STREET ADDRESS <b>628 E. Cherry St.</b>		16. THEMATIC CATEGORY <b>architecture</b>		
7. CITY OR TOWN IF RURAL, VICINITY <b>Nevada</b>		17. DATE (S) OR PERIOD <b>c. 1901-1905</b>		4. PRESENT LOCAL NAME (S) OR DESIGNATION (S)
8. DESCRIPTION OF LOCATION		18. STYLE OR DESIGN <b>Multiple entry/display window 67</b>		
		19. ARCHITECT OR ENGINEER <b>SD</b>		
9. COORDINATES LAT _____ LONG _____		20. CONTRACTOR OR BUILDER		5. OTHER NAME (S)
10. SITE ( ) BUILDING (X) STRUCTURE ( ) OBJECT ( )		21. ORIGINAL USE, IF APPARENT <b>commercial</b>		
11. ON NATIONAL REGISTER? YES ( ) NO (X)		22. PRESENT USE <b>commercial</b>		
12. IS IT ELIGIBLE? YES (X) NO ( )		23. OWNERSHIP PUBLIC ( ) PRIVATE (X)		6. TOWNSHIP
13. PART OF ESTA. HIST. DISTRICT? YES ( ) NO (X)		24. OWNER'S NAME AND ADDRESS IF KNOWN <b>Key Industries Inc. 622 E. Cherry, Nevada</b>		
14. DISTRICT POTENTIAL? YES (X) NO ( )		25. OPEN TO PUBLIC? YES (X) NO ( ) <b>Restricted</b>		
15. NAME OF ESTABLISHED DISTRICT		26. LOCAL CONTACT PERSON OR ORGANIZATION <b>Main Street Nevada</b>		7. RANGE
		27. OTHER SURVEYS IN WHICH INCLUDED <b>N/A</b>		
		28. NO. OF STORIES <b>2</b>		
42. FURTHER DESCRIPTION OF IMPORTANT FEATURES <b>The main elevation of this building faces north. Original multiple entry storefront has been obscured by the addition of vertical board; transoms, windows (original) cast-iron elements have been covered or modified. Upper-story fenestration is original, segmental arched with stone sills. Three units have been infilled with wood. Decorative sheet metal cornice features multiple modillions and corner consols.</b>		29. BASEMENT? YES ( ) NO (X)		8. RETURN TO: OFFICE OF HISTORIC PRESERVATION P.O. BOX 176 JEFFERSON CITY, MISSOURI 65102
43. HISTORY AND SIGNIFICANCE <b>This building first appears on a 1906 Sanborn Map. The first verifiable occupant was J. H. Amos, barber, 628 E. Cherry (1905) and B. J. Mosier, groceries, 630 E. Cherry (1905?). The original address was 628-630 E. Cherry.</b>		30. FOUNDATION MATERIAL <b>Not visible</b>		
		31. WALL CONSTRUCTION <b>frame ?</b>		
44. DESCRIPTION OF ENVIRONMENT AND OUTBUILDINGS <b>The building is located in East Nevada. To the north and west are other commercial buildings; to the east is a vacant lot.</b>		32. ROOF TYPE AND MATERIAL <b>flat</b>		9. RETURN TO: OFFICE OF HISTORIC PRESERVATION P.O. BOX 176 JEFFERSON CITY, MISSOURI 65102
45. SOURCES OF INFORMATION <b>Sanborn Maps 1885, 1890, 1900, 1906, 1914. City Directory 1905.</b>		33. NO. OF BAYS <b>FRONT 5 SIDE</b>		
		34. WALL TREATMENT <b>Brick; wood</b>		
		35. PLAN SHAPE <b>rectangular</b>		10. RETURN TO: OFFICE OF HISTORIC PRESERVATION P.O. BOX 176 JEFFERSON CITY, MISSOURI 65102
		36. CHANGES ADDITION ( ) ALTERED (X) MOVED ( ) (EXPLAIN IN NO. 42)		
		37. CONDITION <b>INTERIOR unknown EXTERIOR fair</b>		
		38. PRESERVATION UNDERWAY? YES ( ) NO (X)		11. RETURN TO: OFFICE OF HISTORIC PRESERVATION P.O. BOX 176 JEFFERSON CITY, MISSOURI 65102
		39. ENDANGERED? BY WHAT? YES ( ) NO (X)		
		40. VISIBLE FROM PUBLIC ROAD? YES (X) NO ( )		
		41. DISTANCE FROM AND FRONTAGE ON ROAD <b>approx. 10 feet</b>		12. RETURN TO: OFFICE OF HISTORIC PRESERVATION P.O. BOX 176 JEFFERSON CITY, MISSOURI 65102
		46. PREPARED BY <b>Becker/Millstein</b>		
		47. ORGANIZATION <b>Architectural &amp; Art Historical Research</b>		
		48. DATE <b>01/92</b>		13. RETURN TO: OFFICE OF HISTORIC PRESERVATION P.O. BOX 176 JEFFERSON CITY, MISSOURI 65102
		49. REVISION DATE (S)		





# MISSOURI OFFICE OF HISTORIC PRESERVATION

## ARCHITECTURAL/HISTORIC INVENTORY SURVEY FORM

1. NO. G-4		4. PRESENT LOCAL NAME(S) OR DESIGNATION(S)	
2. COUNTY Vernon		5. OTHER NAME(S) Joseph Maltby, Saloon	
3. LOCATION OF NEGATIVES Main Street Nevada			
6. SPECIFIC LEGAL LOCATION TOWNSHIP _____ RANGE _____ SECTION _____ IF CITY OR TOWN, STREET ADDRESS 701-705 East Cherry Street		16. THEMATIC CATEGORY architecture	
7. CITY OR TOWN IF RURAL, VICINITY Nevada		17. DATE(S) OR PERIOD c. 1889	
8. DESCRIPTION OF LOCATION		18. STYLE OR DESIGN Victorian Functional/corner entrance	
		19. ARCHITECT OR ENGINEER	
		20. CONTRACTOR OR BUILDER	
		21. ORIGINAL USE, IF APPARENT Commercial	
		22. PRESENT USE Commercial/vacant	
		23. OWNERSHIP PUBLIC ( ) PRIVATE (X)	
		24. OWNER'S NAME AND ADDRESS IF KNOWN Forest Dahmer 179 Country Club Dr. Nevada, MO	
9. COORDINATES UTM LAT _____ LONG _____		25. OPEN TO PUBLIC? YES (X) NO ( ) restricted	
10. SITE ( ) STRUCTURE ( ) BUILDING (X) OBJECT ( )		26. LOCAL CONTACT PERSON OR ORGANIZATION Main Street Nevada	
11. ON NATIONAL REGISTER? YES ( ) NO (X)		27. OTHER SURVEYS IN WHICH INCLUDED N/A	
12. IS IT ELIGIBLE? YES ( ) NO (X)			
13. PART OF ESTAB. YES ( ) HIST. DISTRICT? NO (X)			
14. DISTRICT YES (X) POTENTIAL? NO ( )			
15. NAME OF ESTABLISHED DISTRICT			
42. FURTHER DESCRIPTION OF IMPORTANT FEATURES The main elevation of this building faces south. Original iron-clad storefront with multiple entrances has been altered. Transoms, fenestration and lintel have been obscured and/or infilled. Second-story segmental-arched fenestration has been infilled. Projecting molded pressed-metal cornice features modillions, brackets and decorative frieze.		28. NO. OF STORIES 2 29. BASEMENT? YES (X) NO ( ) 30. FOUNDATION MATERIAL Brick 31. WALL CONSTRUCTION Frame 32. ROOF TYPE AND MATERIAL Flat 33. NO. OF BAYS FRONT 3 SIDE 2 34. WALL TREATMENT Ashlar cast-iron, concrete blk 35. PLAN SHAPE rect, sq 36. CHANGES (EXPLAIN IN NO. 42) ADDITION ( ) ALTERED (X) MOVED ( ) 37. CONDITION INTERIOR Unknown EXTERIOR Fair 38. PRESERVATION UNDERWAY? YES ( ) NO (X) 39. ENDANGERED? YES (X) NO ( ) BY WHAT? modification 40. VISIBLE FROM PUBLIC ROAD? YES (X) NO ( ) 41. DISTANCE FROM AND FRONTAGE ON ROAD Approx. 10'	
43. HISTORY AND SIGNIFICANCE This building first appears in the 1890 Sanborn Map. The first verifiable occupant was Joseph Maltby, a saloon owner, 1890.		PHOTO MUST BE PROVIDED	
44. DESCRIPTION OF ENVIRONMENT AND 'OUTBUILDINGS' This building is located in east Nevada; to the south, west and east are other commercial buildings.			
45. SOURCES OF INFORMATION Sanborn Map 1890. Business Directory, '1890.		46. PREPARED BY Becker/Millstein	
47. ORGANIZATION Architectural & Art Historical Research		48. DATE 10/91	
49. REVISION DATE(S)			


RETURN THIS FORM WHEN COMPLETED TO: OFFICE OF HISTORIC PRESERVATION  
P.O. BOX 176  
JEFFERSON CITY, MISSOURI 65102

IF ADDITIONAL SPACE IS NEEDED, ATTACH



# MISSOURI OFFICE OF HISTORIC PRESERVATION

## ARCHITECTURAL/HISTORIC INVENTORY SURVEY FORM

1. NO. <b>G-3</b>		4. PRESENT LOCAL NAME(S) OR DESIGNATION(S) <b>Dahmer Electric Garage</b>	
2. COUNTY <b>Vernon</b>		5. OTHER NAME(S) <b>L. L. Jacobs, Cigar Mfgs.</b>	
3. LOCATION OF NEGATIVES <b>Main Street Nevada</b>			
6. SPECIFIC LEGAL LOCATION TOWNSHIP _____ RANGE _____ SECTION _____ IF CITY OR TOWN, STREET ADDRESS <b>707 East Cherry Street</b>		16. THEMATIC CATEGORY <b>architecture</b>	
7. CITY OR TOWN IF RURAL, VICINITY <b>Nevada</b>		17. DATE(S) OR PERIOD <b>c. 1901-1905</b>	
8. DESCRIPTION OF LOCATION		18. STYLE OR DESIGN <b>69</b>	
		19. ARCHITECT OR ENGINEER	
		20. CONTRACTOR OR BUILDER <b>30</b>	
		21. ORIGINAL USE, IF APPARENT <b>Commercial</b>	
		22. PRESENT USE <b>Commercial</b>	
		23. OWNERSHIP PUBLIC ( ) PRIVATE (X)	
		24. OWNER'S NAME AND ADDRESS IF KNOWN <b>Forest Dahmer</b> <b>179 Country Club Dr.</b> <b>Nevada, MO</b>	
9. COORDINATES UTM LAT _____ LONG _____		25. OPEN TO PUBLIC? YES (X) restricted NO ( )	
10. SITE ( ) BUILDING (X) STRUCTURE ( ) OBJECT ( )		26. LOCAL CONTACT PERSON OR ORGANIZATION <b>Main Street Nevada</b>	
11. ON NATIONAL REGISTER? YES ( ) NO (X)		27. OTHER SURVEYS IN WHICH INCLUDED <b>N/A</b>	
12. IS IT ELIGIBLE? YES ( ) NO (X)			
13. PART OF ESTAB. YES ( ) NO (X)			
14. DISTRICT YES (X) POTENTIAL? NO ( )			
15. NAME OF ESTABLISHED DISTRICT		38. PRESERVATION UNDERWAY? YES ( ) NO (X)	
		39. ENDANGERED? YES (X) BY WHAT? <b>modification</b> NO ( )	
		40. VISIBLE FROM PUBLIC ROAD? YES (X) NO ( )	
		41. DISTANCE FROM AND FRONTAGE ON ROAD <b>Approx. 10'</b>	
42. FURTHER DESCRIPTION OF IMPORTANT FEATURES <b>The main elevation of this building faces south. Radically altered from the original; the building has lost its storefront window and entry. Non-original features include an overhead door and infill. Corbeling featured above garage door.</b>			
43. HISTORY AND SIGNIFICANCE <b>This structure was first used as a cigar factory.</b>			
44. DESCRIPTION OF ENVIRONMENT AND OUTBUILDINGS <b>This building is located in east Nevada. To the south, east and west are other commercial buildings.</b>			
45. SOURCES OF INFORMATION <b>Sanborn Maps 1900, 1906. Business Directory, 1900-01, 1905.</b>		46. PREPARED BY <b>Becker/Millstein</b>	
RETURN THIS FORM WHEN COMPLETED TO: OFFICE OF HISTORIC PRESERVATION P.O. BOX 176 JEFFERSON CITY, MISSOURI 65102		47. ORGANIZATION <b>Architectural &amp; Art Historical Research</b>	
IF ADDITIONAL SPACE IS NEEDED, ATTACH		48. DATE <b>10/91</b>	
		49. REVISION DATE(S)	



# MISSOURI OFFICE OF HISTORIC PRESERVATION

## ARCHITECTURAL/HISTORIC INVENTORY SURVEY FORM

1. NO. G-2		4. PRESENT LOCAL NAME(S) OR DESIGNATION(S) Dahmer Electric Co.	
2. COUNTY Vernon		5. OTHER NAME(S)	
3. LOCATION OF NEGATIVES Main Street Nevada		Jackson's Restaurant and Lunch Counter/Heim Block	
6. SPECIFIC LEGAL LOCATION TOWNSHIP _____ RANGE _____ SECTION _____ IF CITY OR TOWN, STREET ADDRESS 709 East Cherry Street		16. THEMATIC CATEGORY architecture	
7. CITY OR TOWN IF RURAL, VICINITY Nevada		17. DATE(S) OR PERIOD c. 1897	
8. DESCRIPTION OF LOCATION		18. STYLE OR DESIGN 67 Multiple entry w/display windows	
9. COORDINATES UTM LAT _____ LONG _____		19. ARCHITECT OR ENGINEER	
10. SITE ( ) STRUCTURE ( ) BUILDING (X) OBJECT ( )		20. CONTRACTOR OR BUILDER 30 40	
11. ON NATIONAL REGISTER? YES ( ) NO (X)		21. ORIGINAL USE, IF APPARENT Commercial	
12. IS IT ELIGIBLE? YES (X) NO ( )		22. PRESENT USE Commercial	
13. PART OF ESTAB. HIST. DISTRICT? YES ( ) NO (X)		23. OWNERSHIP PUBLIC ( ) PRIVATE (X)	
14. DISTRICT POTENTIAL? YES (X) NO ( )		24. OWNER'S NAME AND ADDRESS IF KNOWN Forest Dahmer 179 Country Club Dr. Nevada, MO	
15. NAME OF ESTABLISHED DISTRICT		25. OPEN TO PUBLIC? YES (X) NO ( ) restricted	
		26. LOCAL CONTACT PERSON OR ORGANIZATION Main Street Nevada	
		27. OTHER SURVEYS IN WHICH INCLUDED N/A	
		28. NO. OF STORIES 2	
		29. BASEMENT? YES (X) NO ( )	
		30. FOUNDATION MATERIAL Not visible	
		31. WALL CONSTRUCTION Frame	
		32. ROOF TYPE AND MATERIAL Flat	
		33. NO. OF BAYS FRONT 4 SIDE	
		34. WALL TREATMENT Brick/stone 30 20	
		35. PLAN SHAPE rect.	
		36. CHANGES (EXPLAIN IN NO. 42) ADDITION ( ) ALTERED (X) MOVED ( )	
		37. CONDITION INTERIOR Unknown EXTERIOR Good	
		38. PRESERVATION UNDERWAY? YES ( ) NO (X)	
		39. ENDANGERED? BY WHAT? YES ( ) NO (X)	
		40. VISIBLE FROM PUBLIC ROAD? YES (X) NO ( )	
		41. DISTANCE FROM AND FRONTAGE ON ROAD Approx. 10'	
42. FURTHER DESCRIPTION OF IMPORTANT FEATURES The main elevation of this building faces south. Storefront elevation has been altered. Original transoms have been obscured. Other features include single aluminum doors and brick piers. Fenestration with stone sills and lintels have been altered. Cornice line is corbeled. Storefront at east elevation has been altered with infill. Additional entry, east elevation.			
43. HISTORY AND SIGNIFICANCE This building was constructed c. 1897. The first verifiable occupant was Jackson's Restaurant and Lunch Counter, Proprietor T. C. Jackson. In 1900 it was used as Ferd Heim Brewery.			
44. DESCRIPTION OF ENVIRONMENT AND OUTBUILDINGS After 1926, several additions to the north or rear elevation were made, including two concrete block sheds and two garages. This building is located in east Nevada. To the south, west and east are other commercial buildings.			
45. SOURCES OF INFORMATION Business Directory, 1898, 1900. Sanborn Maps 1894, 1900.		46. PREPARED BY Becker/Millstein	
RETURN THIS FORM WHEN COMPLETED TO: OFFICE OF HISTORIC PRESERVATION P.O. BOX 176 JEFFERSON CITY, MISSOURI 65102		47. ORGANIZATION Architectural & Art Historical Research	
IF ADDITIONAL SPACE IS NEEDED, ATTACH		48. DATE 10/91	
		49. REVISION DATE(S)	

PHOTO  
MUST  
BE  
PROVIDED





# MISSOURI OFFICE OF HISTORIC PRESERVATION

## ARCHITECTURAL/HISTORIC INVENTORY SURVEY FORM

1. NO. D-4A		4. PRESENT LOCAL NAME(S) OR DESIGNATION(S) Roberts Department Store	
2. COUNTY Vernon		3. OTHER NAME(S) Tyler Hardware Co., Sturges, Jackson & Company	
3. LOCATION OF NEGATIVES Main Street Nevada			
6. SPECIFIC LEGAL LOCATION TOWNSHIP _____ RANGE _____ SECTION _____ IF CITY OR TOWN, STREET ADDRESS 101 West Cherry Street		16. THEMATIC CATEGORY architecture	
7. CITY OR TOWN IF RURAL, VICINITY Nevada		17. DATE(S) OR PERIOD c. 1880-1884 (1893, 1930 remodel)	
8. DESCRIPTION OF LOCATION		18. STYLE OR DESIGN Victorian functional, single entry w/display windows	
		19. ARCHITECT OR ENGINEER George Wilson (1930)	
		20. CONTRACTOR OR BUILDER	
		21. ORIGINAL USE, IF APPARENT Commercial	
		22. PRESENT USE Commercial	
		23. OWNERSHIP PUBLIC ( ) PRIVATE (X)	
		24. OWNER'S NAME AND ADDRESS IF KNOWN J. Lee & Mary Guthrie P.O. Box 698 Nevada, MO	
9. COORDINATES UTM LAT _____ LONG _____		25. OPEN TO PUBLIC? restricted YES (X) NO ( )	
10. SITE ( ) STRUCTURE ( ) BUILDING (X) OBJECT ( )		26. LOCAL CONTACT PERSON OR ORGANIZATION Main Street Nevada	
11. ON NATIONAL REGISTER? YES ( ) NO (X)		27. OTHER SURVEYS IN WHICH INCLUDED	
12. IS IT ELIGIBLE? YES (X) NO ( )			
13. PART OF ESTAB. HIST. DISTRICT? YES ( ) NO (X)		28. NO. OF STORIES 2	
14. DISTRICT POTENTIAL? YES (X) NO ( )		29. BASEMENT? YES (X) NO ( )	
15. NAME OF ESTABLISHED DISTRICT		30. FOUNDATION MATERIAL Not visible	
		31. WALL CONSTRUCTION Frame	
		32. ROOF TYPE AND MATERIAL Flat	
		33. NO. OF BAYS FRONT 3 SIDE 11	
		34. WALL TREATMENT stone/pressed metal	
		35. PLAN SHAPE rect.	
		36. CHANGES (EXPLAIN IN NO. 42) ADDITION ( ) ALTERED (X) MOVED ( )	
		37. CONDITION INTERIOR _____ EXTERIOR Excellent	
		38. PRESERVATION UNDERWAY? YES ( ) NO (X)	
		39. ENDANGERED? BY WHAT? YES ( ) NO (X)	
		40. VISIBLE FROM PUBLIC ROAD? YES (X) NO ( )	
		41. DISTANCE FROM AND FRONTAGE ON ROAD Approx. 10'	
42. FURTHER DESCRIPTION OF IMPORTANT FEATURES This two-story brick building is located on the southwest corner of Cedar and Cherry Streets. The main facade faces north. The storefront level has been altered with aluminum frame door and plate glass display windows. Transoms have been covered. Original fenestration consists of one-over-one double hung sash windows with rounded arch transoms. Stone sills, string (please see attached page)		<div style="border: 1px solid black; padding: 10px; text-align: center;"> <b>PHOTO MUST BE PROVIDED</b> </div>	
43. HISTORY AND SIGNIFICANCE This building appears in the 1885 Sanborn Maps. The first verifiable occupant was in 1888, Tyler Hardware Company. The ornate pressed metal pediment was added in 1893. In 1890 this building was used by Sturges, Jackson and Co. for dry goods. In 1930 the second floor was remodeled into offices by George Willson, architect. The owner at that time was Smith and Vanpelt.			
44. DESCRIPTION OF ENVIRONMENT AND OUTBUILDINGS The structure located within the downtown district of Nevada is sited on a corner with other commercial structures to the south, east and west. Directly north is the Vernon County Courthouse.			
45. SOURCES OF INFORMATION Western Contractor, March 26, 1930, p. 36. Sanborn Maps 1885, 1890, 1906, 1914, 1926 City Directory, 1888, 1890		46. PREPARED BY Becker/Millstein	
RETURN THIS FORM WHEN COMPLETED TO: OFFICE OF HISTORIC PRESERVATION P.O. BOX 176 JEFFERSON CITY, MISSOURI 65102		47. ORGANIZATION Architectural & Art Historical Research	
48. DATE 10/91		49. REVISION DATE(S)	



101 West Cherry Street  
Nevada, MO

42. (cont'd.) coursing and rounded arch stone hood molds add decorative trim to the windows. The original metal cornice includes prominent brackets and denticulation. An ornate metal pediment was added in 1893.



*Roberts*


# MISSOURI OFFICE OF HISTORIC PRESERVATION

## ARCHITECTURAL/HISTORIC INVENTORY SURVEY FORM

1. NO. D-3A		4. PRESENT LOCAL NAME(S) OR DESIGNATION(S) Roberts Department Store	
2. COUNTY Vernon		3. OTHER NAME(S) Frazer and Lynch, Druggist	
3. LOCATION OF NEGATIVES Main Street Nevada			
6. SPECIFIC LEGAL LOCATION TOWNSHIP _____ RANGE _____ SECTION _____ IF CITY OR TOWN, STREET ADDRESS 103 West Cherry Street		18. THEMATIC CATEGORY architecture	
7. CITY OR TOWN IF RURAL, VICINITY Nevada		17. DATE(S) OR PERIOD c. 1880-1884	
8. DESCRIPTION OF LOCATION		19. ARCHITECT OR ENGINEER 40 61	
		20. CONTRACTOR OR BUILDER 50	
		21. ORIGINAL USE, IF APPARENT Commercial 62E 02E	
		22. PRESENT USE Commercial	
		23. OWNERSHIP PUBLIC ( ) PRIVATE (X)	
		24. OWNER'S NAME AND ADDRESS IF KNOWN J. Lee & Mary Guthrie P.O. Box 698 Nevada, MO	
9. COORDINATES UTM LAT _____ LONG _____		25. OPEN TO PUBLIC? restricted YES (X) NO ( )	
10. SITE ( ) BUILDING (X) STRUCTURE ( ) OBJECT ( )		26. LOCAL CONTACT PERSON OR ORGANIZATION Main Street Nevada	
11. ON NATIONAL REGISTER? YES ( ) NO (X)		27. OTHER SURVEYS IN WHICH INCLUDED N/A	
12. IS IT ELIGIBLE? YES (X) NO ( )			
13. PART OF ESTAB. HIST. DISTRICT? YES ( ) NO (X)			
14. DISTRICT POTENTIAL? YES (X) NO ( )			
15. NAME OF ESTABLISHED DISTRICT			
42. FURTHER DESCRIPTION OF IMPORTANT FEATURES The main elevation faces north. The storefront level has been altered with an aluminum frame door and plate glass display windows. The transoms have been covered over. A decorative oriel with sash windows is centrally placed on the second story. The remaining fenestration consists of one-over-one light, double hung sash windows with metal sills and pedimented hood molds. Original metal. (please see attached page)		28. NO. OF STORIES 2	
		29. BASEMENT? YES (X) NO ( )	
		30. FOUNDATION MATERIAL Not visible	
		31. WALL CONSTRUCTION Frame	
		32. ROOF TYPE AND MATERIAL Flat	
		33. NO. OF BAYS FRONT 3 SIDE	
		34. WALL TREATMENT Brick/pressed metal	
		35. PLAN SHAPE rect.	
		36. CHANGES (EXPLAIN IN NO. 42) ADDITION ( ) ALTERED (X) MOVED ( )	
		37. CONDITION INTERIOR _____ EXTERIOR Excellent	
		38. PRESERVATION UNDERWAY? YES ( ) NO (X)	
		39. ENDANGERED? BY WHAT? YES ( ) NO (X)	
		40. VISIBLE FROM PUBLIC ROAD? YES (X) NO ( )	
		41. DISTANCE FROM AND FRONTAGE ON ROAD Approx. 10'	
43. HISTORY AND SIGNIFICANCE This building appears on the 1885 Sanborn Map. The first verifiable occupant was in 1888, Frazer and Lynch, Druggist. An ornate metal pediment above the cornice similar to 101 West Cherry Street has been removed.		<div style="border: 1px solid black; padding: 10px; text-align: center;"> <b>PHOTO MUST BE PROVIDED</b> </div>	
44. DESCRIPTION OF ENVIRONMENT AND OUTBUILDINGS The structure is located within the downtown district to Nevada. Other commercial structures are located to the east, west and south, while the Vernon County Courthouse is directly to the north.			
45. SOURCES OF INFORMATION Sanborn Maps 1885, 1890, 1900. City Directory 1888.		46. PREPARED BY Becker/Millstein	
RETURN THIS FORM WHEN COMPLETED TO: OFFICE OF HISTORIC PRESERVATION P.O. BOX 176 JEFFERSON CITY, MISSOURI 65102		47. ORGANIZATION Architectural & Art Historical Research	
IF ADDITIONAL SPACE IS NEEDED, ATTACH		48. DATE 10/91	
		49. REVISION DATE(S)	

103 West Cherry Street  
Nevada, MO

42. (cont'd.) cornice consists of paired brackets and denticulation. The corner of the building is marked with prominent brackets and finials.



# MISSOURI OFFICE OF HISTORIC PRESERVATION

## ARCHITECTURAL/HISTORIC INVENTORY SURVEY FORM

1. NO. <u>D-2A</u> 2. COUNTY <u>Vernon</u> 3. LOCATION OF NEGATIVES <u>Main Street Nevada</u>		4. PRESENT LOCAL NAME(S) OR DESIGNATION (S) <u>Diehl, Banwart, Bolton, Jarred &amp; Bledsoe, CPA</u> 5. OTHER NAME(S) <u>Robert Broeker, Saloon/Liquor</u>		1. NO.		
6. SPECIFIC LEGAL LOCATION TOWNSHIP _____ RANGE _____ SECTION _____ IF CITY OR TOWN, STREET ADDRESS <u>105 W. Cherry St.</u> 7. CITY OR TOWN IF RURAL, VICINITY <u>Nevada</u> 8. DESCRIPTION OF LOCATION		16. THEMATIC CATEGORY <u>architecture</u> 17. DATE (S) OR PERIOD <u>c. 1870-1884; 1911</u> 18. STYLE OR DESIGN <u>64</u> 19. ARCHITECT OR ENGINEER <u>90</u> 20. CONTRACTOR OR BUILDER  21. ORIGINAL USE, IF APPARENT <u>commercial</u> 22. PRESENT USE <u>commercial</u> 23. OWNERSHIP PUBLIC ( ) PRIVATE (X) 24. OWNER'S NAME AND ADDRESS IF KNOWN <u>First Finance Bank Shares, Inc.</u> <u>P.O. Box 508, Nevada</u> 25. OPEN TO PUBLIC? YES (X) NO ( ) <u>Restricted</u> 26. LOCAL CONTACT PERSON OR ORGANIZATION <u>Main Street Nevada</u> 27. OTHER SURVEYS IN WHICH INCLUDED		28. NO. OF STORIES <u>2</u> 29. BASEMENT? YES (X) NO ( ) 30. FOUNDATION MATERIAL <u>Stone</u> 31. WALL CONSTRUCTION <u>frame</u> 32. ROOF TYPE AND MATERIAL <u>flat</u> 33. NO. OF BAYS <u>FRONT 2 SIDE</u> 34. WALL TREATMENT <u>Brick/glass veneer</u> 35. PLAN SHAPE <u>rectangular</u> 36. CHANGES ADDITION ( ) ALTERED (X) MOVED ( ) <u>(EXPLAIN IN NO. 42)</u> 37. CONDITION <u>INTERIOR</u> <u>EXTERIOR good</u> 38. PRESERVATION UNDERWAY? YES ( ) NO (X) 39. ENDANGERED? BY WHAT? YES (X) NO (X) 40. VISIBLE FROM PUBLIC ROAD? YES (X) NO ( ) 41. DISTANCE FROM AND FRONTAGE ON ROAD <u>approx. 10 feet</u>		2. COUNTY
9. COORDINATES UTM LAT _____ LONG _____ 10. SITE ( ) BUILDING (X) STRUCTURE ( ) OBJECT ( ) 11. ON NATIONAL REGISTER? YES ( ) NO (X) 12. IS IT ELIGIBLE? YES ( ) NO (X) 13. PART OF ESTA. HIST. DISTRICT? YES ( ) NO (X) 14. DISTRICT POTENTIAL? YES (X) NO ( ) 15. NAME OF ESTABLISHED DISTRICT		42. FURTHER DESCRIPTION OF IMPORTANT FEATURES The main elevation faces north and has been substantially altered. The alterations including aluminum frame door and windows, brick veneer, aluminum canopy, multi-light sash windows and in fill of original second story window openings. An inscription stone, centrally placed reads "1870-1911". A non-original cornice tops the roof line. 43. HISTORY AND SIGNIFICANCE This building appears in the 1885 Sanborn Map. The original address was 333 W. Cherry Street. The first verifiable occupant was in 1888, Robert Broeker, Saloon and Wholesale and Retail Liquor. This building has been altered several times including c. 1911, and recently in the late 1980s. 44. DESCRIPTION OF ENVIRONMENT AND OUTBUILDINGS This building is located on the southside of the downtown square of Nevada. To the north is the Vernon County Courthouse.		4. PRESENT LOCAL NAME (S) OR DESIGNATION (S)		
45. SOURCES OF INFORMATION <u>Sanborn Maps 1885, 1890, 1914, 1926.</u> <u>City Directory 1888.</u>		46. PREPARED BY <u>Becker/Millstein</u> 47. ORGANIZATION <u>Architectural &amp; Art Historical Research</u> 48. DATE <u>01/92</u> 49. REVISION DATE (S)		5. OTHER NAME (S)		
RETURN THIS FORM WHEN COMPLETED TO: OFFICE OF HISTORIC PRESERVATION P.O. BOX 176 JEFFERSON CITY, MISSOURI 65102 IF ADDITIONAL SPACE IS NEEDED, ATTACH A SEPARATE SHEET TO THIS FORM.		6. TOWNSHIP RANGE		PHOTO MUST BE PROVIDED		



MISSOURI OFFICE OF HISTORIC PRESERVATION  
ARCHITECTURAL/HISTORIC INVENTORY SURVEY FORM

1. NO. <u>D-1A</u> 2. COUNTY <u>Vernon</u> 3. LOCATION OF NEGATIVES <u>Main Street Nevada</u>		4. PRESENT LOCAL NAME(S) OR DESIGNATION (S) <u>The Ladies Peddler</u> 5. OTHER NAME(S) <u>B.P. Mays Books and Stationary/H.C. Moore &amp; Co. Carpets</u>		1. NO.	
6. SPECIFIC LEGAL LOCATION TOWNSHIP _____ RANGE _____ SECTION _____ IF CITY OR TOWN, STREET ADDRESS <u>107 W. Cherry St.</u> 7. CITY OR TOWN IF RURAL, VICINITY <u>Nevada</u> 8. DESCRIPTION OF LOCATION		16. THEMATIC CATEGORY <u>architecture</u> 17. DATE (S) OR PERIOD <u>1870, 1880</u> 18. STYLE OR DESIGN <u>Multiple entry w/display windows</u> 19. ARCHITECT OR ENGINEER <u>67</u> 20. CONTRACTOR OR BUILDER  21. ORIGINAL USE, IF APPARENT <u>commercial</u> 22. PRESENT USE <u>commercial</u> 23. OWNERSHIP PUBLIC ( ) PRIVATE (X) 24. OWNER'S NAME AND ADDRESS IF KNOWN <u>Jack Edmiston</u> <u>829 S. College Nevada</u> 25. OPEN TO PUBLIC? YES (X) NO ( ) <u>Restricted</u> 26. LOCAL CONTACT PERSON OR ORGANIZATION <u>Main Street Nevada</u> 27. OTHER SURVEYS IN WHICH INCLUDED		28. NO. OF STORIES <u>2</u> 29. BASEMENT? YES (X) NO ( ) 30. FOUNDATION MATERIAL <u>Not visible</u> 31. WALL CONSTRUCTION <u>frame</u> 32. ROOF TYPE AND MATERIAL <u>flat</u> 33. NO. OF BAYS FRONT <u>2</u> SIDE 34. WALL TREATMENT <u>Permastone</u> 35. PLAN SHAPE <u>rectangular</u> 36. CHANGES ADDITION ( ) ALTERED (X) MOVED ( ) (EXPLAIN IN NO. 42) 37. CONDITION INTERIOR _____ EXTERIOR <u>good</u> 38. PRESERVATION UNDERWAY? YES ( ) NO (X) 39. ENDANGERED? BY WHAT? YES (X) NO ( ) 40. VISIBLE FROM PUBLIC ROAD? YES (X) NO ( ) 41. DISTANCE FROM AND FRONTAGE ON ROAD <u>approx. 10 feet</u>	2. COUNTY
9. COORDINATES UTM LAT _____ LONG _____ 10. SITE ( ) BUILDING (X) STRUCTURE ( ) OBJECT ( ) 11. ON NATIONAL REGISTER? YES ( ) NO (X) 12. IS IT ELIGIBLE? YES ( ) NO (X) 13. PART OF ESTA. HIST. DISTRICT? YES ( ) NO (X) 14. DISTRICT POTENTIAL? YES (X) NO ( ) 15. NAME OF ESTABLISHED DISTRICT		42. FURTHER DESCRIPTION OF IMPORTANT FEATURES The main facade faces north. The structure has been extensively altered. The storefront level consists of aluminum frame doors and plate glass display windows. The second story is covered with permastone and has no visible openings.		4. PRESENT LOCAL NAME (S) OR DESIGNATION (S)	
43. HISTORY AND SIGNIFICANCE This building has been altered several times. The first verifiable alteration occurred sometime between 1906-1914, then again after 1938. The present alteration is obscuring the original 1870-1880 designs of 109 and 107 W. Cherry Street. H. C. Moore Dry Goods Co. (1870) was located at 109-111 W. Cherry and was the first verifiable occupant in 1888. 107 W. Cherry was first occupied by B. P. Mays Books and Stationary (1880). B. P. Mays came to Nevada in 1879 and embarked on the books and stationary business.		<div style="border: 2px solid black; padding: 20px; width: 100%;"> <div style="text-align: center; font-size: 2em; font-weight: bold;">X</div> <div style="text-align: center; font-weight: bold;">PHOTO MUST</div> <div style="text-align: center; font-weight: bold;">BE PROVIDED</div> </div>		5. OTHER NAME (S)	
44. DESCRIPTION OF ENVIRONMENT AND OUTBUILDINGS The structure is located within the downtown district of Nevada. Commercial structures are to the east, west and south, directly north is the Vernon County Courthouse.		45. SOURCES OF INFORMATION <u>Sanborn Maps 1885, 1890, 1900, 1906, 1914, 1926. City Directory 1888. History of Vernon County, Missouri, 1887. Photograph South Side of Square 1938, Bushwhacker Museum.</u>		6. TOWNSHIP	
46. PREPARED BY <u>Becker/Millstein</u> 47. ORGANIZATION <u>Architectural &amp; Art Historical Research</u> 48. DATE <u>01/92</u> 49. REVISION DATE (S)		RETURN THIS FORM WHEN COMPLETED TO: OFFICE OF HISTORIC PRESERVATION P.O. BOX 176 JEFFERSON CITY, MISSOURI 65102 IF ADDITIONAL SPACE IS NEEDED, ATTACH A SEPARATE SHEET TO THIS FORM.		RANGE	





 The Ladies Peddler

STATE BEAUTY  
SUPPLY

# MISSOURI OFFICE OF HISTORIC PRESERVATION

## ARCHITECTURAL/HISTORIC INVENTORY SURVEY FORM

<b>1. NO.</b> C-20		<b>4. PRESENT LOCAL NAME(S) OR DESIGNATION (S)</b> State Beauty Supply		<b>1. NO.</b>
<b>2. COUNTY</b> Vernon		<b>5. OTHER NAME(S)</b> H. C. Moore & Co., Carpets and Dry Goods		
<b>3. LOCATION OF NEGATIVES</b> Main Street Nevada				

<b>6. SPECIFIC LEGAL LOCATION</b> TOWNSHIP _____ RANGE _____ SECTION _____ IF CITY OR TOWN, STREET ADDRESS 111 W. Cherry St.		<b>16. THEMATIC CATEGORY</b> architecture		<b>28. NO. OF STORIES</b> 2 <b>29. BASEMENT?</b> YES (X) NO ( )		<b>2. COUNTY</b>
<b>7. CITY OR TOWN IF RURAL, VICINITY</b> Nevada		<b>17. DATE (S) OR PERIOD</b> 1870		<b>30. FOUNDATION MATERIAL</b> Not visible		
<b>8. DESCRIPTION OF LOCATION</b>		<b>18. STYLE OR DESIGN</b> 64 Victorian Functional/Single entry		<b>31. WALL CONSTRUCTION</b> frame		
		<b>19. ARCHITECT OR ENGINEER</b> 30		<b>32. ROOF TYPE AND MATERIAL</b> flat		<b>4. PRESENT LOCAL NAME (S) OR DESIGNATION (S)</b>
		<b>20. CONTRACTOR OR BUILDER</b>		<b>33. NO. OF BAYS</b> FRONT 3 SIDE		
		<b>21. ORIGINAL USE, IF APPARENT</b> commercial		<b>34. WALL TREATMENT</b> Brick/Shingle 30 25		
		<b>22. PRESENT USE</b> commercial		<b>35. PLAN SHAPE</b> rectangular		
		<b>23. OWNERSHIP</b> PUBLIC ( ) PRIVATE (X)		<b>36. CHANGES</b> ADDITION ( ) ALTERED (X) MOVED ( ) (EXPLAIN IN NO. 42)		
<b>9. COORDINATES</b> UTM LAT _____ LONG _____		<b>24. OWNER'S NAME AND ADDRESS IF KNOWN</b> Jack Edmiston 829 S. College, Nevada		<b>37. CONDITION</b> INTERIOR _____ EXTERIOR good		
<b>10. SITE ( ) STRUCTURE ( )</b> BUILDING (X) OBJECT ( )		<b>25. OPEN TO PUBLIC?</b> YES (X) NO ( ) Restricted		<b>38. PRESERVATION UNDERWAY?</b> YES ( ) NO (X)		
<b>11. ON NATIONAL REGISTER?</b> YES ( ) NO (X)		<b>26. LOCAL CONTACT PERSON OR ORGANIZATION</b> Main Street Nevada		<b>39. ENDANGERED? BY WHAT?</b> YES ( ) NO (X)		
<b>13. PART OF ESTA. HIST. DISTRICT?</b> YES ( ) NO (X)		<b>27. OTHER SURVEYS IN WHICH INCLUDED</b>		<b>40. VISIBLE FROM PUBLIC ROAD?</b> YES (X) NO ( )		
<b>15. NAME OF ESTABLISHED DISTRICT</b>		<b>41. DISTANCE FROM AND FRONTAGE ON ROAD</b> approx. 10 feet				

<b>42. FURTHER DESCRIPTION OF IMPORTANT FEATURES</b> The main elevation faces north. The storefront level has been altered with aluminum frame door and plate glass display windows. The transom and lintel have been covered over with shake shingles. The original fenestration is extinct on the second story. Rounded arch sash windows with metal sills and corbelled brick rounded lintels are placed within recessed brick panels. Original cornice includes brick corbelling.		PHOTO MUST  BE PROVIDED		<b>5. OTHER NAME (S)</b>
<b>43. HISTORY AND SIGNIFICANCE</b> The first verifiable occupants were in 1888, H. C. Moore & Co., Carpets and Dry Goods (111) and Mrs. C. S. Golden, dressmaker (111 1/2). Moore and Co. were also in 109 E. Cherry Street at this time. H. C. Moore came to Nevada in 1870 and opened a business house that same year. At the time it was recognized "as one of the largest and most complete dry goods houses throughout this section of the country".				

<b>44. DESCRIPTION OF ENVIRONMENT AND OUTBUILDINGS</b> The structure is located within the downtown district of Nevada. To the east, west, and south are other commercial structures and to the north is the Vernon County Courthouse.		<b>46. PREPARED BY</b> Becker/Millstein		<b>6. TOWNSHIP</b>
<b>45. SOURCES OF INFORMATION</b> Sanborn Maps, 1885, 1890, 1900, 1906, 1914, 1926. City Directory 1888. History of Vernon County, Missouri, 1887.		<b>47. ORGANIZATION</b> Architectural & Art Historical Research		
<b>48. DATE</b> 01/92		<b>49. REVISION DATE (S)</b>		<b>RANGE</b>
<b>RETURN THIS FORM WHEN COMPLETED TO:</b> OFFICE OF HISTORIC PRESERVATION P.O. BOX 176 JEFFERSON CITY, MISSOURI 65102				

IF ADDITIONAL SPACE IS NEEDED, ATTACH A SEPARATE SHEET TO THIS FORM.



# MISSOURI OFFICE OF HISTORIC PRESERVATION

## ARCHITECTURAL/HISTORIC INVENTORY SURVEY FORM

1. NO. C-19		4. PRESENT LOCAL NAME(S) OR DESIGNATION(S) Crews Home and Hardware	
2. COUNTY Vernon		5. OTHER NAME(S) Scott Stores/Roger Building	
3. LOCATION OF NEGATIVES Main Street Nevada			
6. SPECIFIC LEGAL LOCATION TOWNSHIP _____ RANGE _____ SECTION _____ IF CITY OR TOWN, STREET ADDRESS 113 West Cherry Street		16. THEMATIC CATEGORY architecture	
7. CITY OR TOWN IF RURAL, VICINITY Nevada		17. DATE(S) OR PERIOD 1930	
8. DESCRIPTION OF LOCATION		18. STYLE OR DESIGN Art Deco elements 73 65	
		19. ARCHITECT OR ENGINEER private plans	
		20. CONTRACTOR OR BUILDER day labor 62	
		21. ORIGINAL USE, IF APPARENT Commercial OF	
		22. PRESENT USE Commercial	
		23. OWNERSHIP PUBLIC ( ) PRIVATE (X)	
		24. OWNER'S NAME AND ADDRESS IF KNOWN Walt's Painting Co. 112-120 Main St. Joplin, MO 64801	
9. COORDINATES UTM LAT _____ LONG _____		25. OPEN TO PUBLIC? YES (X) NO ( ) restricted	
10. SITE ( ) STRUCTURE ( ) BUILDING (X) OBJECT ( )		26. LOCAL CONTACT PERSON OR ORGANIZATION Main Street Nevada	
11. ON NATIONAL REGISTER? YES ( ) NO (X)		27. OTHER SURVEYS IN WHICH INCLUDED N/A	
12. IS IT ELIGIBLE? YES (X) NO ( )			
13. PART OF ESTAB. YES ( ) NO (X) HIST. DISTRICT? NO (X)		14. DISTRICT YES (X) POTENTIAL? NO ( )	
15. NAME OF ESTABLISHED DISTRICT		28. NO. OF STORIES 2	
		29. BASEMENT? YES (X) NO ( )	
		30. FOUNDATION MATERIAL Not visible	
		31. WALL CONSTRUCTION Steel	
		32. ROOF TYPE AND MATERIAL Flat	
		33. NO. OF BAYS FRONT 6 SIDE	
		34. WALL TREATMENT Brick/terra-cotta	
		35. PLAN SHAPE rect.	
		36. CHANGES (EXPLAIN IN NO. 42) ADDITION ( ) ALTERED (X) MOVED ( )	
		37. CONDITION INTERIOR _____ EXTERIOR Excellent	
		38. PRESERVATION UNDERWAY? YES ( ) NO (X)	
		39. ENDANGERED? YES ( ) NO (X) BY WHAT? NO (X)	
		40. VISIBLE FROM PUBLIC ROAD? YES (X) NO ( )	
		41. DISTANCE FROM AND FRONTAGE ON ROAD Approx. 10'	
42. FURTHER DESCRIPTION OF IMPORTANT FEATURES The main facade faces north. The storefront level has been altered with paired aluminum framed doors centrally placed, and large plate glass display windows. A wide lintel separates the first and second floors. Fenestration on the second story consists of paired one-over-one light, double hung, sash windows. Terra-cotta stepped parapet with "Roger" runs along the roof line. Also terra-cotta Art Deco motifs adorn the second story.		<div style="border: 1px solid black; padding: 10px; text-align: center;"> <b>PHOTO MUST BE PROVIDED</b> </div>	
43. HISTORY AND SIGNIFICANCE This structure was built in 1930 for the Scott Stores, Chicago, IL. The plans were private and the building was constructed with day labor. It later became known as the Rogers Building.			
44. DESCRIPTION OF ENVIRONMENT AND OUTBUILDINGS The structure is located within the downtown district of Nevada. To the east, west and south are other commercial structures. Directly to the north is the Vernon County Courthouse.			
45. SOURCES OF INFORMATION Sanborn Maps, 1885, 1894, 1914, 1926. Western Contractor, Oct. 15, 1930, p. 34. City Directory, 1936.		46. PREPARED BY Becker/Millstein	
RETURN THIS FORM WHEN COMPLETED TO: OFFICE OF HISTORIC PRESERVATION P.O. BOX 176 JEFFERSON CITY, MISSOURI 65102		47. ORGANIZATION Architectural & Art Historical Research	
IF ADDITIONAL SPACE IS NEEDED, ATTACH		48. DATE 10/91 49. REVISION DATE(S)	



ROCE



CREWS

STATE BEAUTY  
SUPPLY

MOORE, MCNEIL & COMPANY

MOORE, MCNEIL & COMPANY

AT 725

MISSOURI OFFICE OF HISTORIC PRESERVATION  
ARCHITECTURAL/HISTORIC INVENTORY SURVEY FORM

1. NO. <b>E-10, G-20</b>		4. PRESENT LOCAL NAME(S) OR DESIGNATION (S) <b>Vernon County Courthouse</b>		<b>1. NO.</b>
2. COUNTY <b>Vernon</b>		5. OTHER NAME(S)		
3. LOCATION OF NEGATIVES <b>Main Street Nevada</b>				
6. SPECIFIC LEGAL LOCATION TOWNSHIP _____ RANGE _____ SECTION _____ IF CITY OR TOWN, STREET ADDRESS <b>114 W. Cherry St.</b>		16. THEMATIC CATEGORY <b>architecture</b>		<b>2. COUNTY</b>
		17. DATE (S) OR PERIOD <b>1906-08</b>		
7. CITY OR TOWN IF RURAL, VICINITY <b>Nevada</b>		18. STYLE OR DESIGN <b>47 99</b> <b>Richardson Romanesque elements</b>		<b>4. PRESENT LOCAL NAME (S) OR DESIGNATION (S)</b>
8. DESCRIPTION OF LOCATION		19. ARCHITECT OR ENGINEER <b>Robert G. Kirsch 40 41</b>		
9. COORDINATES UTM LAT _____ LONG _____		20. CONTRACTOR OR BUILDER <b>Dye and Beagles Const. Co.</b>		<b>5. OTHER NAME (S)</b>
		21. ORIGINAL USE, IF APPARENT <b>courthouse 09H</b>		
10. SITE ( ) BUILDING (X) STRUCTURE ( ) OBJECT ( )		22. PRESENT USE <b>courthouse</b>		<b>6. TOWNSHIP</b>
		23. OWNERSHIP PUBLIC (X) PRIVATE ( )		
11. ON NATIONAL REGISTER? YES ( ) NO (X)		24. OWNER'S NAME AND ADDRESS IF KNOWN <b>Vernon County</b>		<b>RANGE</b>
12. IS IT ELIGIBLE? YES (X) NO ( )		25. OPEN TO PUBLIC? YES (X) NO ( )		
13. PART OF ESTA. HIST. DISTRICT? YES ( ) NO (X)		26. LOCAL CONTACT PERSON OR ORGANIZATION <b>Main Street Nevada</b>		<b>7. TOWNSHIP</b>
14. DISTRICT POTENTIAL? YES (X) NO ( )		27. OTHER SURVEYS IN WHICH INCLUDED		
15. NAME OF ESTABLISHED DISTRICT		28. NO. OF STORIES <b>3 1/2</b>		<b>8. TOWNSHIP</b>
		29. BASEMENT? YES (X) NO ( )		
		30. FOUNDATION MATERIAL <b>Stone</b>		<b>9. TOWNSHIP</b>
		31. WALL CONSTRUCTION <b>frame</b>		
		32. ROOF TYPE AND MATERIAL <b>hip/metal</b>		<b>10. TOWNSHIP</b>
		33. NO. OF BAYS <b>FRONT 5 SIDE 5</b>		
		34. WALL TREATMENT <b>Carthage stone</b>		<b>11. TOWNSHIP</b>
		35. PLAN SHAPE <b>rectangular</b>		
		36. CHANGES ADDITION ( ) ALTERED ( ) MOVED ( ) <b>(EXPLAIN IN NO. 42)</b>		<b>12. TOWNSHIP</b>
		37. CONDITION <b>INTERIOR EXTERIOR excellent</b>		
		38. PRESERVATION UNDERWAY? YES ( ) NO (X)		<b>13. TOWNSHIP</b>
		39. ENDANGERED? BY WHAT? YES ( ) NO (X)		
		40. VISIBLE FROM PUBLIC ROAD? YES (X) NO ( )		<b>14. TOWNSHIP</b>
		41. DISTANCE FROM AND FRONTAGE ON ROAD <b>approx. 30 feet</b>		
42. FURTHER DESCRIPTION OF IMPORTANT FEATURES Built of Carthage stone, the courthouse measures 80x100 feet and rises 126 feet at the top of the tower. The Vernon County Courthouse is symmetrical in design with an entrance on all four facades. The main entrance faces south. All four facades are similar in design and the north, east and west entrances are identical. The south (main) entrance is above ground level, and is approached by a				<b>15. TOWNSHIP</b>
<div style="border: 2px solid black; width: 100%; height: 100%; position: relative;"> <div style="position: absolute; top: 0; right: 0; width: 50%; height: 50%; transform: rotate(45deg); border-left: 2px solid black; border-top: 2px solid black;"></div> <div style="position: absolute; bottom: 0; left: 0; width: 50%; height: 50%; transform: rotate(-45deg); border-left: 2px solid black; border-bottom: 2px solid black;"></div> <div style="position: absolute; top: 50%; left: 50%; transform: translate(-50%, -50%); text-align: center;"> <b>PHOTO MUST</b>  <b>BE PROVIDED</b> </div> </div>				
43. HISTORY AND SIGNIFICANCE This courthouse was designed by Robert G. Kirsch and was constructed between 1906-08. The building cost was not to exceed \$75,000. Kirsch had to alter his original plans to keep within the budget. He substituted less expensive materials, and changed the main staircase from marble and iron to quarter-sawed oak. Cornerstone ceremony took place October 30, 1906. The final cost of the courthouse was \$80,000. The clock tower was donated by A. B. Cockerill at a cost of \$1,400.				
44. DESCRIPTION OF ENVIRONMENT AND OUTBUILDINGS The courthouse is located in the center of the town square. Commercial buildings, mostly late Nineteenth Century and early Twentieth Century commercial, surround the courthouse square.				
45. SOURCES OF INFORMATION Ohman, Marian M. <u>Encyclopedia of Missouri Courthouse</u> , University of Missouri, Columbia Extension Division, 1981, n.p. <u>Western Contractor</u> , Dec. 31, 1906, p. 5.				
46. PREPARED BY <b>Becker/Millstein</b>				
47. ORGANIZATION <b>Architectural &amp; Art Historical Research</b>				
48. DATE <b>01/92</b>				
49. REVISION DATE (S)				
RETURN THIS FORM WHEN COMPLETED TO: <b>OFFICE OF HISTORIC PRESERVATION</b> <b>P.O. BOX 176</b> <b>JEFFERSON CITY, MISSOURI 65102</b>				
IF ADDITIONAL SPACE IS NEEDED, ATTACH A SEPARATE SHEET TO THIS FORM.				

42 (con't.)

series of stairs. The entrance, aluminum frame paired glass doors with tympanum is placed in a three story projection. The entryway is flanked by paired short marble columns with plain capitals and is placed in a rounded arch opening. Above the rounded arch is a cornice table with a signature stone above containing the words "courthouse". The north, east and west entrances are at ground level. The entrances, non-original paired aluminum frame glass doors are placed within a rounded arch with voussoirs. The arch springs from paired marble columns with plain stone capitals. The entire entryway is placed in a one story projection. A three story pyramidal roof tower is located at each of the corners of the building. A full gable with through-the-cornice ornate dormer with tripartite sash windows, blind tympanum with carved design and finials is centrally placed on the main facade. A gable dormer with similar design is located on the other facades. A modillion cornice runs around the entire building. A gable clock tower with conical roof, houses clocks, tripartite rounded arched louvered openings, with sill coursing and finials on all four sides. Fenestration is one-over-one light sash type windows, some with transom, some in pairs with either flat, segmental, or rounded arch lintels. A dressed stone watertable runs at ground level while a wide cut stone coursing visually separates the first and second story.









# MISSOURI OFFICE OF HISTORIC PRESERVATION

## ARCHITECTURAL/HISTORIC INVENTORY SURVEY FORM

<b>1. NO.</b> C-18 <b>2. COUNTY</b> Vernon <b>3. LOCATION OF NEGATIVES</b> Main Street Nevada		<b>4. PRESENT LOCAL NAME(S) OR DESIGNATION (S)</b> Moore & Gehm, Radiologists/The Little Alley Theater <b>5. OTHER NAME(S)</b> M. Jordan, Boot and Shoe Merchant, Liberty Theatre		<b>1. NO.</b>	
<b>6. SPECIFIC LEGAL LOCATION</b> TOWNSHIP _____ RANGE _____ SECTION _____ IF CITY OR TOWN, STREET ADDRESS 119 W. Cherry St. <b>7. CITY OR TOWN IF RURAL, VICINITY</b> Nevada <b>8. DESCRIPTION OF LOCATION</b>		<b>16. THEMATIC CATEGORY</b> architecture <b>17. DATE (S) OR PERIOD</b> 1880-1884 c. 1920 <b>18. STYLE OR DESIGN</b> 50 64 Single entry/display windows <b>19. ARCHITECT OR ENGINEER</b> 62 <b>20. CONTRACTOR OR BUILDER</b> 21 AW <b>21. ORIGINAL USE, IF APPARENT</b> commercial OSE OSA <b>22. PRESENT USE</b> commercial <b>23. OWNERSHIP</b> PUBLIC ( ) PRIVATE (X) <b>24. OWNER'S NAME AND ADDRESS IF KNOWN</b> Moore M.D. & Gehm M.D. 129 E. Walnut <b>25. OPEN TO PUBLIC?</b> YES (X) NO ( ) Restricted <b>26. LOCAL CONTACT PERSON OR ORGANIZATION</b> Main Street Nevada <b>27. OTHER SURVEYS IN WHICH INCLUDED</b> N/A		<b>28. NO. OF STORIES</b> 2 <b>29. BASEMENT?</b> YES (X) NO ( ) <b>30. FOUNDATION MATERIAL</b> Stone <b>31. WALL CONSTRUCTION</b> frame <b>32. ROOF TYPE AND MATERIAL</b> flat MP F4 PR <b>33. NO. OF BAYS</b> FRONT 3 SIDE <b>34. WALL TREATMENT</b> Brick/terra-cotta <b>35. PLAN SHAPE</b> rectangular <b>36. CHANGES</b> ADDITION ( ) ALTERED (X) MOVED ( ) (EXPLAIN IN NO. 42) <b>37. CONDITION</b> INTERIOR unknown EXTERIOR good <b>38. PRESERVATION UNDERWAY?</b> YES ( ) NO (X) <b>39. ENDANGERED? BY WHAT?</b> YES ( ) NO (X) <b>40. VISIBLE FROM PUBLIC ROAD?</b> YES (X) NO ( ) <b>41. DISTANCE FROM AND FRONTAGE ON ROAD</b> approx. 10 feet	<b>2. COUNTY</b>
<b>9. COORDINATES</b> UTM LAT _____ LONG _____ <b>10.</b> SITE ( ) STRUCTURE ( ) BUILDING (X) OBJECT ( ) <b>11. ON NATIONAL REGISTER?</b> YES ( ) NO (X) <b>12. IS IT ELIGIBLE?</b> YES (X) NO ( ) <b>13. PART OF ESTA. HIST. DISTRICT?</b> YES ( ) NO (X) <b>14. DISTRICT POTENTIAL?</b> YES (X) NO ( ) <b>15. NAME OF ESTABLISHED DISTRICT</b>		<b>42. FURTHER DESCRIPTION OF IMPORTANT FEATURES</b> The main elevation faces north. The original design of this elevation is extinct. The main entrance, centrally placed, is recessed and flanked by windows. A transom with stained glass is placed above the entryway. The fenestration on the second story consists of ribbon casement with terra-cotta sill and lintel coursing. Other terra-cotta ornamentation includes gargoyles, swag motif above the window, rectangular panels with gorgoneion type motif and banding with a Greek Cross motif. A tile pent roof with large plain modillion accents the main facade. <b>43. HISTORY AND SIGNIFICANCE</b> The structure appears on the 1885 Sanborn Map. The first verifiable occupant was in 1888, M. Jordan, Boot and Shoe Merchants. Between 1913 and 1922 this building became the Liberty Theatre. The main elevation has been totally changed (date unknown) from its original design. <b>44. DESCRIPTION OF ENVIRONMENT AND OUTBUILDINGS</b> This building is located on the downtown square of Nevada. To the east, west and south are other commercial structures. To the north is the Vernon County Courthouse. <b>45. SOURCES OF INFORMATION</b> Sanborn Map, 1885. City Directories, 1888, 1923.		<b>4. PRESENT LOCAL NAME (S) OR DESIGNATION (S)</b>	
<b>46. PREPARED BY</b> Becker/Millstein <b>47. ORGANIZATION</b> Architectural & Art Historical Research <b>48. DATE</b> 01/92 <b>49. REVISION DATE (S)</b>		<div style="border: 2px solid black; padding: 20px; width: 100px; margin: 0 auto;">             PHOTO MUST  BE PROVIDED           </div>		<b>5. OTHER NAME (S)</b>	
<b>RETURN THIS FORM WHEN COMPLETED TO:</b> OFFICE OF HISTORIC PRESERVATION P.O. BOX 176 JEFFERSON CITY, MISSOURI 65102 IF ADDITIONAL SPACE IS NEEDED, ATTACH A SEPARATE SHEET TO THIS FORM.		<b>6. TOWNSHIP</b>  <b>RANGE</b>		<b>6. TOWNSHIP</b>	



MOORE, M.D. and GEHM, M.D. Radiologists, Inc.

CATHERINE'S BAKERY

87 J223

6J953

# MISSOURI OFFICE OF HISTORIC PRESERVATION


## ARCHITECTURAL/HISTORIC INVENTORY SURVEY FORM

1. NO. C-17		4. PRESENT LOCAL NAME(S) OR DESIGNATION(S) Catherine S. Hinkle, Attorney	
2. COUNTY Vernon		5. OTHER NAME(S) Conklin Bros. Bank	
3. LOCATION OF NEGATIVES Main Street Nevada			
6. SPECIFIC LEGAL LOCATION TOWNSHIP _____ RANGE _____ SECTION _____ IF CITY OR TOWN, STREET ADDRESS 121 West Cherry Street		16. THEMATIC CATEGORY architecture	
7. CITY OR TOWN IF RURAL, VICINITY Nevada		17. DATE(S) OR PERIOD 1880	
8. DESCRIPTION OF LOCATION		18. STYLE OR DESIGN Italianate single entry 42 64	
		19. ARCHITECT OR ENGINEER 50	
		20. CONTRACTOR OR BUILDER	
		21. ORIGINAL USE, IF APPARENT Bank 02D 02E 02A	
		22. PRESENT USE Commercial	
		23. OWNERSHIP PUBLIC ( ) PRIVATE (X)	
		24. OWNER'S NAME AND ADDRESS IF KNOWN Barth Hinkle 100 Country Club Dr. Nevada, MO	
9. COORDINATES UTM LAT _____ LONG _____		25. OPEN TO PUBLIC? YES(X) restricted NO( )	
10. SITE ( ) STRUCTURE ( ) BUILDING (X) OBJECT ( )		26. LOCAL CONTACT PERSON OR ORGANIZATION Main Street Nevada	
11. ON NATIONAL REGISTER? YES ( ) NO (X)		27. OTHER SURVEYS IN WHICH INCLUDED N/A	
12. IS IT ELIGIBLE? YES(X) NO( )			
13. PART OF ESTAB. YES ( ) NO (X)			
14. DISTRICT POTENTIAL? YES(X) NO( )			
15. NAME OF ESTABLISHED DISTRICT			
42. FURTHER DESCRIPTION OF IMPORTANT FEATURES The main elevation faces north. The storefront level has been altered including wood covering the transoms. Fenestration on the second story consists of one-over-one light double hung sash windows with metal sills, surrounds and rounded arches with voussoirs. Brick pilasters with cut stone base and capital visually support prominent brackets. The original cornice is wide and projecting with prominent brackets. The rounded arch section of the cornice covers the		28. NO. OF STORIES 2	
		29. BASEMENT? YES (X) NO( )	
		30. FOUNDATION MATERIAL Not visible	
		31. WALL CONSTRUCTION Frame	
		32. ROOF TYPE AND MATERIAL Flat	
		33. NO. OF BAYS FRONT 3 SIDE	
		34. WALL TREATMENT Brick/Stone/Pressed Metal	
		35. PLAN SHAPE rect.	
		36. CHANGES (EXPLAIN IN NO. 42) ADDITION ( ) ALTERED (X) MOVED ( )	
		37. CONDITION INTERIOR _____ EXTERIOR Good	
		38. PRESERVATION UNDERWAY? YES ( ) NO (X)	
		39. ENDANGERED? YES ( ) NO (X)	
		40. VISIBLE FROM PUBLIC ROAD? YES (X) NO ( )	
		41. DISTANCE FROM AND FRONTAGE ON ROAD Approx. 10'	
43. HISTORY AND SIGNIFICANCE Inscription stone that reads "1880 BANK". This structure was constructed in 1880. The first verifiable occupant was the Conklin Bros. Bank, who remained at this site until 1900.		<div style="text-align: center; border: 1px solid black; padding: 10px;"> <p>PHOTO MUST BE PROVIDED</p> </div>	
44. DESCRIPTION OF ENVIRONMENT AND OUTBUILDINGS This building is located in downtown Nevada. To the south, east and west are other commercial structures. To the north is the Vernon County Courthouse.			
45. SOURCES OF INFORMATION Sanborn Maps 1885, 1890, 1900, 1906, 1914. City Directory, 1888.		46. PREPARED BY Becker/Millstein	
RETURN THIS FORM WHEN COMPLETED TO: OFFICE OF HISTORIC PRESERVATION P.O. BOX 176 JEFFERSON CITY, MISSOURI 65102		47. ORGANIZATION Architectural & Art Historical Research	
48. DATE 10/91		49. REVISION DATE(S)	



# MISSOURI OFFICE OF HISTORIC PRESERVATION

## ARCHITECTURAL/HISTORIC INVENTORY SURVEY FORM

1. NO. C-16		4. PRESENT LOCAL NAME(S) OR DESIGNATION(S) Verco Sporting Goods	
2. COUNTY Vernon		3. OTHER NAME(S) W. W. Templin Clothing	
3. LOCATION OF NEGATIVES Main Street Nevada			
5. SPECIFIC LEGAL LOCATION TOWNSHIP _____ RANGE _____ SECTION _____ IF CITY OR TOWN, STREET ADDRESS 123 West Cherry Street		16. THEMATIC CATEGORY architecture	
7. CITY OR TOWN IF RURAL, VICINITY Nevada		17. DATE(S) OR PERIOD c. 1880-1884	
8. DESCRIPTION OF LOCATION		18. STYLE OR DESIGN Italianate single entry w/display windows 42 64	
		19. ARCHITECT OR ENGINEER 50	
		20. CONTRACTOR OR BUILDER R 1	
		21. ORIGINAL USE, IF APPARENT Commercial	
		22. PRESENT USE Commercial	
		23. OWNERSHIP PUBLIC ( ) PRIVATE (X)	
		24. OWNER'S NAME AND ADDRESS IF KNOWN Loren & Quintella Howerton, P.O. Box 285 Nevada, MO	
9. COORDINATES UTM LAT _____ LONG _____		25. OPEN TO PUBLIC? YES (X) NO ( ) restricted	
10. SITE ( ) BUILDING (X) STRUCTURE ( ) OBJECT ( )		26. LOCAL CONTACT PERSON OR ORGANIZATION Main Street Nevada	
11. ON NATIONAL REGISTER? YES ( ) NO (X)		27. OTHER SURVEYS IN WHICH INCLUDED N/A	
12. IS IT ELIGIBLE? YES ( ) NO (X)			
13. PART OF ESTAB. HIST. DISTRICT? YES ( ) NO (X)		28. NO. OF STORIES 2	
14. DISTRICT POTENTIAL? YES (X) NO ( )		29. BASEMENT? YES (X) NO ( )	
15. NAME OF ESTABLISHED DISTRICT		30. FOUNDATION MATERIAL Not visible	
		31. WALL CONSTRUCTION Frame	
		32. ROOF TYPE AND MATERIAL Flat	
		33. NO. OF BAYS FRONT 3 SIDE	
		34. WALL TREATMENT Brick, stone, pressed metal	
		35. PLAN SHAPE rect.	
		36. CHANGES (EXPLAIN IN NO. 42) ADDITION ( ) ALTERED (X) MOVED ( )	
		37. CONDITION INTERIOR _____ EXTERIOR Good	
		38. PRESERVATION UNDERWAY? YES ( ) NO (X)	
		39. ENDANGERED? BY WHAT? YES ( ) NO (X)	
		40. VISIBLE FROM PUBLIC ROAD? YES (X) NO ( )	
		41. DISTANCE FROM AND FRONTAGE ON ROAD Approx. 10'	
42. FURTHER DESCRIPTION OF IMPORTANT FEATURES The main facade faces north. The storefront level has been extensively altered with large plate glass display windows and wood covering the transoms. The second story fenestration configuration is extinct. Fenestration consists of one-over-one light double hung sash windows with metal sills and window hoods. Pressed metal quoining also adorns the second story. The original metal cornice includes a plain panel frieze, block modillions and consoles.			
43. HISTORY AND SIGNIFICANCE The first verifiable occupancy was W. W. Templin Clothing, Gent's Furnishing, in 1888.			
44. DESCRIPTION OF ENVIRONMENT AND OUTBUILDINGS The structure is located within the downtown district of Nevada. To the east, west and south are other commercial structures. To the north is the Vernon County Courthouse.			
45. SOURCES OF INFORMATION Sanborn Maps 1885, 1890, 1900, 1914, 1926. City Directory, 1888.		46. PREPARED BY Becker/Millstein	
RETURN THIS FORM WHEN COMPLETED TO: OFFICE OF HISTORIC PRESERVATION P.O. BOX 176 JEFFERSON CITY, MISSOURI 65102		47. ORGANIZATION Architectural & Art Historical Research	
IF ADDITIONAL SPACE IS NEEDED, ATTACH		48. DATE 10/91	
		49. REVISION DATE(S)	



HINKLE, Attorney At Law, P.C.

123

VERCO



# MISSOURI OFFICE OF HISTORIC PRESERVATION

## ARCHITECTURAL/HISTORIC INVENTORY SURVEY FORM

1. NO. C-15		4. PRESENT LOCAL NAME(S) OR DESIGNATION(S) Vacant	
2. COUNTY Vernon		5. OTHER NAME(S) Schroder Bros. Dry Goods, Turpin and Ingrams	
3. LOCATION OF NEGATIVES Main Street Nevada			
6. SPECIFIC LEGAL LOCATION TOWNSHIP _____ RANGE _____ SECTION _____ IF CITY OR TOWN, STREET ADDRESS 125 West Cherry Street		16. THEMATIC CATEGORY architecture	
7. CITY OR TOWN IF RURAL, VICINITY Nevada		17. DATE(S) OR PERIOD c. 1894-1897	
8. DESCRIPTION OF LOCATION		18. STYLE OR DESIGN Victorian Romanesque/single entry w/display windows	
		19. ARCHITECT OR ENGINEER 40 64 OWS 30	
		20. CONTRACTOR OR BUILDER R1	
		21. ORIGINAL USE, IF APPARENT Commercial	
		22. PRESENT USE Vacant	
		23. OWNERSHIP PUBLIC ( ) PRIVATE (X)	
		24. OWNER'S NAME AND ADDRESS IF KNOWN Mary Cole Adams 101½ W. Cherry Nevada, MO	
9. COORDINATES LAT _____ UTM _____ LONG _____		25. OPEN TO PUBLIC? restricted YES (X) NO ( )	
10. SITE ( ) BUILDING (X) STRUCTURE ( ) OBJECT ( )		26. LOCAL CONTACT PERSON OR ORGANIZATION Main Street Nevada	
11. ON NATIONAL REGISTER? YES ( ) NO (X)		27. OTHER SURVEYS IN WHICH INCLUDED N/A	
12. IS IT ELIGIBLE? YES (X) NO ( )			
13. PART OF ESTAB. HIST. DISTRICT? YES ( ) NO (X)			
14. DISTRICT POTENTIAL? YES (X) NO ( )			
15. NAME OF ESTABLISHED DISTRICT			
42. FURTHER DESCRIPTION OF IMPORTANT FEATURES The main facade faces north. The storefront level has been altered with an aluminum frame door and plate glass display windows. Transoms and lintels have been covered over. The original fenestration configuration is extinct on the second floor. Fenestration consists of one-over-one light, double hung sash, (please see attached page)		28. NO. OF STORIES 2	
		29. BASEMENT? YES (X) NO ( )	
		30. FOUNDATION MATERIAL Not visible	
		31. WALL CONSTRUCTION Frame	
		32. ROOF TYPE AND MATERIAL Flat/parapet	
		33. NO. OF BAYS FRONT 3 SIDE	
		34. WALL TREATMENT Brick 99	
		35. PLAN SHAPE rect.	
		36. CHANGES (EXPLAIN IN NO. 42) ADDITION ( ) ALTERED (X) MOVED ( )	
		37. CONDITION INTERIOR _____ EXTERIOR Good	
		38. PRESERVATION UNDERWAY? YES ( ) NO (X)	
		39. ENDANGERED? BY WHAT? YES ( ) NO (X)	
		40. VISIBLE FROM PUBLIC ROAD? YES (X) NO ( )	
		41. DISTANCE FROM AND FRONTAGE ON ROAD Approx. 10'	
		PHOTO MUST BE PROVIDED	
43. HISTORY AND SIGNIFICANCE The first verifiable occupant was in 1898, Schroder Bros. Dry Goods. After 1901 it became Turpin and Ingrams, Funeral Directors and Merchants of Coffins, furniture, carpets and rugs.			
44. DESCRIPTION OF ENVIRONMENT AND 'OUTBUILDINGS' This structure is located on the downtown square of Nevada. To the east, west and south are other commercial structures. To the north is the Vernon County Courthouse.			
45. SOURCES OF INFORMATION Sanborn Maps 1885, 1890, 1900, 1906, 1914, 1926. City Directory, 1898, 1900-01, 1905.		46. PREPARED BY Becker/Millstein	
47. ORGANIZATION Architectural & Art Historical Research		48. DATE 10/91	
49. REVISION DATE(S)			
RETURN THIS FORM WHEN COMPLETED TO: OFFICE OF HISTORIC PRESERVATION P.O. BOX 176 JEFFERSON CITY, MISSOURI 65102			
IF ADDITIONAL SPACE IS NEEDED, ATTACH			



125 West Cherry Street  
Nevada, MO

42. (cont'd.) rounded arched windows with metal sills. Raised brick in a rounded arch motif are located above the windows. A diaper brick pattern runs just below the cut stone parapet. Original turned conical turrets accentuate the corners of the building.



# MISSOURI OFFICE OF HISTORIC PRESERVATION

## ARCHITECTURAL/HISTORIC INVENTORY SURVEY FORM

1. NO. C-14		4. PRESENT LOCAL NAME(S) OR DESIGNATION(S) Edward D. Jones & Co./Radio Shack	
2. COUNTY Vernon		3. OTHER NAME(S) Buckner Building	
3. LOCATION OF NEGATIVES Main Street Nevada			
6. SPECIFIC LEGAL LOCATION TOWNSHIP _____ RANGE _____ SECTION _____ IF CITY OR TOWN, STREET ADDRESS 127-129 West Cherry Street		16. THEMATIC CATEGORY architecture	
7. CITY OR TOWN IF RURAL, VICINITY Nevada		17. DATE(S) OR PERIOD 1916	
8. DESCRIPTION OF LOCATION		18. STYLE OR DESIGN Multiple entry w/display windows	
		19. ARCHITECT OR ENGINEER H.T. Simmons, Bloomington, IL	
		20. CONTRACTOR OR BUILDER 1030 A W	
		21. ORIGINAL USE, IF APPARENT Commercial	
		22. PRESENT USE Commercial	
		23. OWNERSHIP PUBLIC ( ) PRIVATE (X)	
		24. OWNER'S NAME AND ADDRESS IF KNOWN Thomas & Catherine M. Hissink, Rt. 3, Box 371, Nevada, MO	
9. COORDINATES UTM LAT _____ LONG _____		25. OPEN TO PUBLIC? YES (X) restricted NO ( )	
10. SITE ( ) STRUCTURE ( ) BUILDING (X) OBJECT ( )		26. LOCAL CONTACT PERSON OR ORGANIZATION Main Street Nevada	
11. ON NATIONAL REGISTER? YES ( ) NO (X)		27. OTHER SURVEYS IN WHICH INCLUDED N/A	
12. IS IT ELIGIBLE? YES (X) NO ( )			
13. PART OF ESTAB. YES ( ) NO (X)			
14. DISTRICT YES (X) POTENTIAL? NO ( )			
15. NAME OF ESTABLISHED DISTRICT			
42. FURTHER DESCRIPTION OF IMPORTANT FEATURES The main facade faces north. The storefront level has been altered with aluminum frame doors, plate glass windows and metal canopy. Part of the transoms have been covered and a section of the water table with brackets have been removed. Original fenestration is extinct on second story. Fenestration consists of one-over-one light, double hung sash window with cut stone sill, sill (please see attached page)		28. NO. OF STORIES 2 29. BASEMENT? YES (X) NO ( ) 30. FOUNDATION MATERIAL Not visible 31. WALL CONSTRUCTION Frame 32. ROOF TYPE AND MATERIAL Flat PR 33. NO. OF BAYS FRONT 2 SIDE 34. WALL TREATMENT Brick/stone 35. PLAN SHAPE rect. 36. CHANGES ADDITION ( ) (EXPLAIN IN NO. 42) ALTERED (X) MOVED ( ) 37. CONDITION INTERIOR _____ EXTERIOR Good 38. PRESERVATION UNDERWAY? YES ( ) NO (X) 39. ENDANGERED? YES ( ) BY WHAT? NO (X) 40. VISIBLE FROM PUBLIC ROAD? YES (X) NO ( ) 41. DISTANCE FROM AND FRONTAGE ON ROAD Approx. 10'	
43. HISTORY AND SIGNIFICANCE Two buildings on this site were demolished in 1916 for the construction of the Buckner building. This structure was designed by A.T. Simmons, an architect from Bloomington, Illinois. It was built in 1916 for Royle A. Buckner, the owner.		<div style="text-align: center; border: 1px solid black; padding: 10px;"> <p>PHOTO MUST BE PROVIDED</p> </div>	
44. DESCRIPTION OF ENVIRONMENT AND OUTBUILDINGS The structure is located within the downtown district of Nevada. To the east, west and south are other commercial structures. To the north is the Vernon County Courthouse.			
45. SOURCES OF INFORMATION Western Contractor, April 2, 1913, p. 16, June 28, 1916, p. 19. The Vernon County Centennial, 1855-1955, p. 94.		46. PREPARED BY Becker/Millstein	
RETURN THIS FORM WHEN COMPLETED TO: OFFICE OF HISTORIC PRESERVATION P.O. BOX 176 JEFFERSON CITY, MISSOURI 65102		47. ORGANIZATION Architectu & Art Historical Resea	
IF ADDITIONAL SPACE IS NEEDED, ATTACH		48. DATE 10/91 49. REVISION DATE(S)	

127-129 West Cherry Street  
Nevada, MO

42. (cont'd.) coursing and flat arch, vertical joint brick lintels. A large inscription stone with BUCKNER, a smaller plain inscription stone, and four small cut stone diamond motif panels adorn the facade. A cut stone parapet visually supported by vertical joint bricks run along the roof line.



# MISSOURI OFFICE OF HISTORIC PRESERVATION

## ARCHITECTURAL/HISTORIC INVENTORY SURVEY FORM

1. NO. <u>C-10</u> 2. COUNTY <u>Vernon</u> 3. LOCATION OF NEGATIVES <u>Main Street Nevada</u>		4. PRESENT LOCAL NAME(S) OR DESIGNATION (S) <u>Rinehart Jewelry</u> 5. OTHER NAME(S) <u>J. H. Drake, Billiard Hall</u>		1. NO.	
6. SPECIFIC LEGAL LOCATION TOWNSHIP _____ RANGE _____ SECTION _____ IF CITY OR TOWN, STREET ADDRESS <u>205 W. Cherry St.</u> 7. CITY OR TOWN IF RURAL, VICINITY <u>Nevada</u> 8. DESCRIPTION OF LOCATION		16. THEMATIC CATEGORY <u>architecture</u> 17. DATE (S) OR PERIOD <u>c. 1880-1884, 1980s</u> 18. STYLE OR DESIGN  19. ARCHITECT OR ENGINEER  20. CONTRACTOR OR BUILDER <u>A W</u> 21. ORIGINAL USE, IF APPARENT <u>commercial</u> 22. PRESENT USE <u>commercial</u> 23. OWNERSHIP PUBLIC ( ) PRIVATE (X) 24. OWNER'S NAME AND ADDRESS IF KNOWN <u>James Rinehart</u> <u>205 W. Cherry, Nevada, MO</u> 25. OPEN TO PUBLIC? YES (X) NO ( ) <u>Restricted</u> 26. LOCAL CONTACT PERSON OR ORGANIZATION <u>Main Street Nevada</u> 27. OTHER SURVEYS IN WHICH INCLUDED		28. NO. OF STORIES <u>2</u> 29. BASEMENT? YES (X) NO ( ) 30. FOUNDATION MATERIAL <u>Not visible</u> 31. WALL CONSTRUCTION <u>frame</u> 32. ROOF TYPE AND MATERIAL <u>flat</u> 33. NO. OF BAYS <u>FRONT 1 SIDE</u> 34. WALL TREATMENT <u>brick veneer</u> 35. PLAN SHAPE <u>rectangular</u> 36. CHANGES ADDITION ( ) ALTERED (X) MOVED ( ) (EXPLAIN IN NO. 42) 37. CONDITION INTERIOR <u>unknown</u> EXTERIOR <u>good</u> 38. PRESERVATION UNDERWAY? YES ( ) NO (X) 39. ENDANGERED? BY WHAT? YES ( ) NO (X) 40. VISIBLE FROM PUBLIC ROAD? YES (X) NO ( ) 41. DISTANCE FROM AND FRONTAGE ON ROAD <u>approx. 10 feet</u>	2. COUNTY
9. COORDINATES UTM LAT _____ LONG _____ 10. SITE ( ) BUILDING (X) STRUCTURE ( ) OBJECT ( ) 11. ON NATIONAL REGISTER? YES ( ) NO (X) 12. IS IT ELIGIBLE? YES ( ) NO (X) 13. PART OF ESTA. HIST. DISTRICT? YES ( ) NO (X) 14. DISTRICT POTENTIAL? YES (X) NO ( ) 15. NAME OF ESTABLISHED DISTRICT		42. FURTHER DESCRIPTION OF IMPORTANT FEATURES The main elevation faces north. The original facade has been substantially altered including brick veneer, aluminum frame door and display window, non-original second story window and aluminum canopy. This building originally had a oriel on the second story.		4. PRESENT LOCAL NAME (S) OR DESIGNATION (S)	
43. HISTORY AND SIGNIFICANCE The first verifiable occupant was in 1888, J. H. Drake Billiard Hall. This building appears on the 1885 Sanborn Map with the address of 318 W. Cherry Street.		<div style="border: 2px solid black; padding: 20px; width: 100%;"> <div style="text-align: center;">PHOTO MUST</div> <div style="text-align: center; font-size: 2em;">X</div> <div style="text-align: center;">BE PROVIDED</div> </div>		5. OTHER NAME (S)	
44. DESCRIPTION OF ENVIRONMENT AND OUTBUILDINGS The building is near the downtown square of Nevada. To the east is a bank and to the west and north are other commercial structures.		45. SOURCES OF INFORMATION <u>Sanborn Maps 1885, 1890, 1906, 1914, 1926.</u> <u>City Directory 1888.</u>		6. TOWNSHIP	
46. PREPARED BY <u>Becker/Millstein</u> 47. ORGANIZATION <u>Architectural &amp; Art Historical Research</u> 48. DATE <u>01/92</u> 49. REVISION DATE (S)		RETURN THIS FORM WHEN COMPLETED TO: OFFICE OF HISTORIC PRESERVATION P.O. BOX 176 JEFFERSON CITY, MISSOURI 65102 IF ADDITIONAL SPACE IS NEEDED, ATTACH A SEPARATE SHEET TO THIS FORM.		RANGE	



Rinehart's  
JEWELRY

SMITH  
INSURANCE

STATE  
INSURANCE

MISSOURI OFFICE OF HISTORIC PRESERVATION  
ARCHITECTURAL/HISTORIC INVENTORY SURVEY FORM

1. NO. <u>C-13</u> 2. COUNTY <u>Vernon</u> 3. LOCATION OF NEGATIVES <u>Main Street Nevada</u>		4. PRESENT LOCAL NAME(S) OR DESIGNATION (S) <div style="border: 1px solid black; padding: 5px; text-align: center;">Vacant</div> 5. OTHER NAME(S) <div style="border: 1px solid black; padding: 5px; text-align: center;">E. R. Williams Restaurant</div>		1. NO.
6. SPECIFIC LEGAL LOCATION TOWNSHIP _____ RANGE _____ SECTION _____ IF CITY OR TOWN, STREET ADDRESS <u>204 W. Cherry St.</u> 7. CITY OR TOWN IF RURAL, VICINITY <u>Nevada</u> 8. DESCRIPTION OF LOCATION		16. THEMATIC CATEGORY <u>architecture</u> 17. DATE (S) OR PERIOD <u>c. 1927</u> 18. STYLE OR DESIGN <u>64</u> <u>Multiple entry/display windows</u> 19. ARCHITECT OR ENGINEER <div style="text-align: right;"><u>30 40</u></div> 20. CONTRACTOR OR BUILDER <div style="text-align: right;"><u>AW</u></div> 21. ORIGINAL USE, IF APPARENT <u>commercial</u> 22. PRESENT USE <u>vacant</u> 23. OWNERSHIP PUBLIC ( ) PRIVATE (X) 24. OWNER'S NAME AND ADDRESS IF KNOWN <u>Ortrie Smith</u> <u>P. O. Box 287, Nevada</u> 25. OPEN TO PUBLIC? YES ( ) NO (X)		2. COUNTY
9. COORDINATES UTM LAT _____ LONG _____ 10. SITE ( ) BUILDING (X) STRUCTURE ( ) OBJECT ( ) 11. ON NATIONAL REGISTER? YES ( ) NO (X) 12. IS IT ELIGIBLE? YES (X) NO ( ) 13. PART OF ESTA. HIST. DISTRICT? YES ( ) NO (X) 14. DISTRICT POTENTIAL? YES (X) NO ( ) 15. NAME OF ESTABLISHED DISTRICT		26. LOCAL CONTACT PERSON OR ORGANIZATION <u>Main Street Nevada</u> 27. OTHER SURVEYS IN WHICH INCLUDED <div style="border: 1px solid black; height: 100px; width: 100%;"></div>		4. PRESENT LOCAL NAME (S) OR DESIGNATION (S)
42. FURTHER DESCRIPTION OF IMPORTANT FEATURES The main elevation faces south. The storefront level consist of two multi-light wood doors with transoms placed at each end of the facade. A large display window is centrally placed. A non-original canopy covers the entrances. Fixed light transoms are located directly above the canopy. Vertical brick coursing visually separates the first and second story. Fenestration consists of six-over-one light, double hung, sash windows with brick sills. The building is capped with stone copying.		28. NO. OF STORIES <u>2</u> 29. BASEMENT? YES (X) NO ( ) 30. FOUNDATION MATERIAL <u>Not visible</u> 31. WALL CONSTRUCTION <u>frame</u> 32. ROOF TYPE AND MATERIAL <u>flat PR</u> 33. NO. OF BAYS <div style="text-align: center;">FRONT <u>3</u> SIDE</div> 34. WALL TREATMENT <u>Brick</u> 35. PLAN SHAPE <u>rectangular</u> 36. CHANGES ADDITION ( ) ALTERED (X) NO. 42 MOVED ( ) 37. CONDITION INTERIOR _____ EXTERIOR <u>good</u> 38. PRESERVATION UNDERWAY? YES ( ) NO (X) 39. ENDANGERED? BY WHAT? YES ( ) NO (X) 40. VISIBLE FROM PUBLIC ROAD? YES (X) NO ( ) 41. DISTANCE FROM AND FRONTAGE ON ROAD <u>approx. 10 feet</u>		6. TOWNSHIP
43. HISTORY AND SIGNIFICANCE The first verifiable occupant was in 1928, E. R. Williams, restaurant. The address was originally 208 W. Cherry Street.		<div style="border: 1px solid black; padding: 20px; text-align: center; font-size: 2em;">           PHOTO MUST  BE PROVIDED         </div>		5. OTHER NAME (S)
44. DESCRIPTION OF ENVIRONMENT AND OUTBUILDINGS This building is located near the downtown square of Nevada. To the north, south, east, and west are other commercial structures.		45. SOURCES OF INFORMATION Sanborn Maps, 1885, 1906, 1914, 1926. <u>City Directory 1928.</u>		RANGE
46. PREPARED BY <u>Becker/Millstein</u> 47. ORGANIZATION <u>Architectural &amp; Art Historical Research</u> 48. DATE <u>01/92</u> 49. REVISION DATE (S)		RETURN THIS FORM WHEN COMPLETED TO: OFFICE OF HISTORIC PRESERVATION P.O. BOX 176 JEFFERSON CITY, MISSOURI 65102 IF ADDITIONAL SPACE IS NEEDED, ATTACH A SEPARATE SHEET TO THIS FORM.		





# MISSOURI OFFICE OF HISTORIC PRESERVATION

## ARCHITECTURAL/HISTORIC INVENTORY SURVEY FORM

1. NO. <u>C-9</u> 2. COUNTY <u>Vernon</u> 3. LOCATION OF NEGATIVES <u>Main Street Nevada</u>		4. PRESENT LOCAL NAME(S) OR DESIGNATION (S) <u>Ron C. Smith Insurance</u> 5. OTHER NAME(S) <u>Wolf and Shusley, Saddle and Harness Makers</u>		1. NO.		
6. SPECIFIC LEGAL LOCATION TOWNSHIP _____ RANGE _____ SECTION _____ IF CITY OR TOWN, STREET ADDRESS <u>207 W. Cherry St.</u> 7. CITY OR TOWN IF RURAL, VICINITY <u>Nevada</u> 8. DESCRIPTION OF LOCATION		16. THEMATIC CATEGORY <u>architecture</u> 17. DATE (S) OR PERIOD <u>c. 1880-1884</u> 18. STYLE OR DESIGN <u>Italianate 42 64</u> 19. ARCHITECT OR ENGINEER <u>30 20</u> 20. CONTRACTOR OR BUILDER  21. ORIGINAL USE, IF APPARENT <u>commercial</u> 22. PRESENT USE <u>commercial</u> 23. OWNERSHIP PUBLIC ( ) PRIVATE (X) 24. OWNER'S NAME AND ADDRESS IF KNOWN <u>Ron C. &amp; Suzanne H. Smith</u> <u>P.O. Box 473, Nevada, MO</u> 25. OPEN TO PUBLIC? YES (X) NO ( ) <u>Restricted</u> 26. LOCAL CONTACT PERSON OR ORGANIZATION <u>Main Street Nevada</u> 27. OTHER SURVEYS IN WHICH INCLUDED		28. NO. OF STORIES <u>2</u> 29. BASEMENT? YES (X) NO ( ) 30. FOUNDATION MATERIAL <u>Not visible</u> 31. WALL CONSTRUCTION <u>frame</u> 32. ROOF TYPE AND MATERIAL <u>flat</u> 33. NO. OF BAYS <u>FRONT 3 SIDE</u> 34. WALL TREATMENT <u>Brick/glass</u> 35. PLAN SHAPE <u>rectangular</u> 36. CHANGES ADDITION ( ) ALTERED (X) MOVED ( ) (EXPLAIN IN NO. 42) 37. CONDITION INTERIOR <u>unknown</u> EXTERIOR <u>excellent</u> 38. PRESERVATION UNDERWAY? YES ( ) NO (X) 39. ENDANGERED? BY WHAT? YES (X) NO ( ) 40. VISIBLE FROM PUBLIC ROAD? YES (X) NO ( ) 41. DISTANCE FROM AND FRONTAGE ON ROAD approx. 10 feet		2. COUNTY
9. COORDINATES UTM LAT _____ LONG _____ 10. SITE ( ) BUILDING (X) STRUCTURE ( ) OBJECT ( ) 11. ON NATIONAL REGISTER? YES ( ) NO (X) 12. IS IT ELIGIBLE? YES (X) NO ( ) 13. PART OF ESTA. HIST. DISTRICT? YES ( ) NO (X) 14. DISTRICT POTENTIAL? YES (X) NO ( ) 15. NAME OF ESTABLISHED DISTRICT		42. FURTHER DESCRIPTION OF IMPORTANT FEATURES The main elevation faces north. The storefront level has been altered including covered transom, plate glass windows and aluminum frame doors. Fenestration consists of one-over-one light double hung sash windows with brick segmental arch lintels and sill coursing. The denticulated cornice with brackets, consoles and rectangular panel frieze once housed finals on each corner of the building.		4. PRESENT LOCAL NAME (S) OR DESIGNATION (S)		
43. HISTORY AND SIGNIFICANCE The first verifiable occupant was in 1888, Wolf and Shusley, Saddle and Harness Makers. This building appears in the 1885 Sanborn Map.		<div style="border: 2px solid black; padding: 20px; width: 100%;"> <p style="text-align: center; font-size: 24px; margin: 0;">PHOTO MUST</p> <p style="text-align: center; font-size: 24px; margin: 0;">BE PROVIDED</p> </div>		5. OTHER NAME (S)		
44. DESCRIPTION OF ENVIRONMENT AND OUTBUILDINGS This building is near the downtown square of Nevada. To the north, south, east, and west are other commercial structures.		45. SOURCES OF INFORMATION Sanborn Maps 1885, 1890, 1914, 1926. <u>City Directory, 1888.</u>		6. TOWNSHIP		
RETURN THIS FORM WHEN COMPLETED TO: OFFICE OF HISTORIC PRESERVATION P.O. BOX 176 JEFFERSON CITY, MISSOURI 65102 IF ADDITIONAL SPACE IS NEEDED, ATTACH A SEPARATE SHEET TO THIS FORM.		46. PREPARED BY <u>Becker/Millstein</u> 47. ORGANIZATION <u>Architectural &amp; Art Historical Research</u> 48. DATE <u>01/92</u> 49. REVISION DATE (S)		RANGE		



# MISSOURI OFFICE OF HISTORIC PRESERVATION

## ARCHITECTURAL/HISTORIC INVENTORY SURVEY FORM

<b>1. NO.</b> C-12 <b>2. COUNTY</b> Vernon <b>3. LOCATION OF NEGATIVES</b> Main Street Nevada		<b>4. PRESENT LOCAL NAME(S) OR DESIGNATION (S)</b> Jerry Burch, State Rep. <b>5. OTHER NAME(S)</b> McAnninch & Eddleman, Grocers		<b>1. NO.</b>
<b>6. SPECIFIC LEGAL LOCATION</b> TOWNSHIP _____ RANGE _____ SECTION _____ IF CITY OR TOWN, STREET ADDRESS 210-212 W. Cherry St. <b>7. CITY OR TOWN IF RURAL, VICINITY</b> Nevada <b>8. DESCRIPTION OF LOCATION</b>		<b>16. THEMATIC CATEGORY</b> architecture <b>17. DATE (S) OR PERIOD</b> c. 1886-1887 <b>18. STYLE OR DESIGN</b> Italianate - Multiple entry 42 67 <b>19. ARCHITECT OR ENGINEER</b>  <b>20. CONTRACTOR OR BUILDER</b> 30 50 R 1 R 1 <b>21. ORIGINAL USE, IF APPARENT</b> commercial <b>22. PRESENT USE</b> commercial <b>23. OWNERSHIP</b> PUBLIC ( ) PRIVATE (X) <b>24. OWNER'S NAME AND ADDRESS IF KNOWN</b> Ortrie Smith P.O. Box 287, Nevada <b>25. OPEN TO PUBLIC?</b> YES (X) NO ( ) <b>26. LOCAL CONTACT PERSON OR ORGANIZATION</b> Main Street Nevada <b>27. OTHER SURVEYS IN WHICH INCLUDED</b>		<b>2. COUNTY</b>
<b>9. COORDINATES</b> UTM LAT _____ LONG _____ <b>10.</b> SITE ( ) STRUCTURE ( ) BUILDING (X) OBJECT ( ) <b>11. ON NATIONAL REGISTER?</b> YES ( ) NO (X) <b>12. IS IT ELIGIBLE?</b> YES (X) NO ( ) <b>13. PART OF ESTA. HIST. DISTRICT?</b> YES ( ) NO (X) <b>14. DISTRICT POTENTIAL?</b> YES (X) NO ( ) <b>15. NAME OF ESTABLISHED DISTRICT</b>		<b>28. NO. OF STORIES</b> 2 <b>29. BASEMENT?</b> YES (X) NO ( ) <b>30. FOUNDATION MATERIAL</b> Not visible <b>31. WALL CONSTRUCTION</b> frame <b>32. ROOF TYPE AND MATERIAL</b> flat <b>33. NO. OF BAYS</b> FRONT 2 SIDE <b>34. WALL TREATMENT</b> Brick/Glass/Metal <b>35. PLAN SHAPE</b> rectangular <b>36. CHANGES</b> ADDITION ( ) ALTERED (X) MOVED ( ) (EXPLAIN IN NO. 42) <b>37. CONDITION</b> INTERIOR unknown EXTERIOR good <b>38. PRESERVATION UNDERWAY?</b> YES ( ) NO (X) <b>39. ENDANGERED? BY WHAT?</b> YES (X) NO (X) <b>40. VISIBLE FROM PUBLIC ROAD?</b> YES (X) NO ( ) <b>41. DISTANCE FROM AND FRONTAGE ON ROAD</b> approx. 10 feet		<b>4. PRESENT LOCAL NAME (S) OR DESIGNATION (S)</b>
<b>42. FURTHER DESCRIPTION OF IMPORTANT FEATURES</b> The main elevation faces south. The storefront level consists of two recessed entries flaked by display windows. An additional entry is centrally placed. Transoms have been covered over. The second story consists of window openings with pedimented hood molds and brick sill coursing. All openings have been covered with plywood. The denticulated cornice with brackets and consoles is original.		PHOTO MUST  BE PROVIDED		<b>5. OTHER NAME (S)</b>
<b>43. HISTORY AND SIGNIFICANCE</b> The first verifiable occupant was McAnninch and Eddleman, grocers, in 1888.				<b>6. TOWNSHIP</b>
<b>44. DESCRIPTION OF ENVIRONMENT AND OUTBUILDINGS</b> This building is located near the downtown of Nevada. To the north, south, east and west are other commercial structures.				<b>RANGE</b>
<b>45. SOURCES OF INFORMATION</b> Sanborn Maps 1885, 1890, 1914, 1926. City Directory 1888.		<b>46. PREPARED BY</b> Becker/Millstein <b>47. ORGANIZATION</b> Architectural & Art Historical Research <b>48. DATE</b> 01/92 <b>49. REVISION DATE (S)</b>		
<b>RETURN THIS FORM WHEN COMPLETED TO: OFFICE OF HISTORIC PRESERVATION</b> P.O. BOX 176 JEFFERSON CITY, MISSOURI 65102 IF ADDITIONAL SPACE IS NEEDED, ATTACH A SEPARATE SHEET TO THIS FORM.				



MISSOURI OFFICE OF HISTORIC PRESERVATION  
ARCHITECTURAL/HISTORIC INVENTORY SURVEY FORM

1. NO. C-8		4. PRESENT LOCAL NAME(S) OR DESIGNATION (S) Morrison-Post Insurance Agency/Vacant/Cakebox		1. NO.
2. COUNTY Vernon		5. OTHER NAME(S)		
3. LOCATION OF NEGATIVES Main Street Nevada		C.A. Wealand, Barker/William Zacheis, Tailor		
6. SPECIFIC LEGAL LOCATION TOWNSHIP _____ RANGE _____ SECTION _____ IF CITY OR TOWN, STREET ADDRESS 211-213 W. Cherry St.		16. THEMATIC CATEGORY architecture		2. COUNTY
		17. DATE (S) OR PERIOD 1907		
7. CITY OR TOWN IF RURAL, VICINITY Nevada		18. STYLE OR DESIGN Queen Anne 95 67		4. PRESENT LOCAL NAME (S) OR DESIGNATION (S)
8. DESCRIPTION OF LOCATION		19. ARCHITECT OR ENGINEER 56		
9. COORDINATES LAT _____ LONG _____		20. CONTRACTOR OR BUILDER R1		5. OTHER NAME (S)
		21. ORIGINAL USE, IF APPARENT commercial		
10. SITE ( ) BUILDING (X) STRUCTURE ( ) OBJECT ( )		22. PRESENT USE commercial		6. TOWNSHIP
11. ON NATIONAL REGISTER? YES ( ) NO (X)		23. OWNERSHIP PUBLIC ( ) PRIVATE (X)		
12. IS IT ELIGIBLE? YES (X) NO ( )		24. OWNER'S NAME AND ADDRESS IF KNOWN John & Rhonda Post 2100 W. Austin, Nevada		RANGE
13. PART OF ESTA. HIST. DISTRICT? YES ( ) NO (X)		25. OPEN TO PUBLIC? YES (X) NO ( ) Restricted		
14. DISTRICT POTENTIAL? YES (X) NO ( )		26. LOCAL CONTACT PERSON OR ORGANIZATION Main Street Nevada		
15. NAME OF ESTABLISHED DISTRICT		27. OTHER SURVEYS IN WHICH INCLUDED N/A		
42. FURTHER DESCRIPTION OF IMPORTANT FEATURES The main elevation faces north. The storefront level consist of large display windows, transoms and storefront columns. The aluminum frame doors are non-original. The second story has two ornate oriels with sash windows, denticulated cornice and rectangular panel frieze. A plain cornice with brackets and consoles cap the building. The finials are non-original.				PHOTO MUST  BE PROVIDED
43. HISTORY AND SIGNIFICANCE The original address was 209-211 W. Cherry Street. The first verifiable occupant for 209 was in 1908-09, C.A. Wealand, barber and the first verifiable occupant at 211 was in 1913, William Zacheis, tailor.				
44. DESCRIPTION OF ENVIRONMENT AND OUTBUILDINGS This buidling is located near the downtown square of Nevada. To the east is a parking lot, to the north and west are other commercial structures.				
45. SOURCES OF INFORMATION The Vernon County Centennial, 1855-1955, p. 47. City Directories 11908-09, 1913.				46. PREPARED BY Becker/Millstein
RETURN THIS FORM WHEN COMPLETED TO: OFFICE OF HISTORIC PRESERVATION P.O. BOX 176 JEFFERSON CITY, MISSOURI 65102				47. ORGANIZATION Architectural & Art Historical Research
				48. DATE 01/92 49. REVISION DATE (S)
IF ADDITIONAL SPACE IS NEEDED, ATTACH A SEPARATE SHEET TO THIS FORM.				



SMITH  
INSURANCE

PRIVATE PARKING  
FARM & HOME  
SAVINGS EMPLOYEES

MISSOURI OFFICE OF HISTORIC PRESERVATION  
ARCHITECTURAL/HISTORIC INVENTORY SURVEY FORM

1. NO. C-11		4. PRESENT LOCAL NAME(S) OR DESIGNATION (S) The Pawn Shop		1. NO.
2. COUNTY Vernon				
3. LOCATION OF NEGATIVES Main Street Nevada		5. OTHER NAME(S) J. Samuel Brown, real estate		
6. SPECIFIC LEGAL LOCATION TOWNSHIP _____ RANGE _____ SECTION _____ IF CITY OR TOWN, STREET ADDRESS 216 W. Cherry St.		16. THEMATIC CATEGORY <b>architecture</b>		2. COUNTY
7. CITY OR TOWN IF RURAL, VICINITY <b>Nevada</b>		17. DATE (S) OR PERIOD c. 1907-1912		
8. DESCRIPTION OF LOCATION		18. STYLE OR DESIGN Single entry/display window 6' x 9'		
9. COORDINATES LAT _____ LONG _____ UTM _____		19. ARCHITECT OR ENGINEER 40 20		4. PRESENT LOCAL NAME (S) OR DESIGNATION (S)
10. SITE ( ) BUILDING (X) STRUCTURE ( ) OBJECT ( )		20. CONTRACTOR OR BUILDER R I A W		
11. ON NATIONAL REGISTER? YES ( ) NO (X)		21. ORIGINAL USE, IF APPARENT commercial		
12. IS IT ELIGIBLE? YES ( ) NO ( )		22. PRESENT USE commercial		4. PRESENT LOCAL NAME (S) OR DESIGNATION (S)
13. PART OF ESTA. HIST. DISTRICT? YES ( ) NO (X)		23. OWNERSHIP PUBLIC ( ) PRIVATE (X)		
14. DISTRICT POTENTIAL? YES ( ) NO ( )		24. OWNER'S NAME AND ADDRESS IF KNOWN Lonnie & Maxine Polk R.R. 2, Nevada		
15. NAME OF ESTABLISHED DISTRICT		25. OPEN TO PUBLIC? YES (X) NO ( ) Restricted		4. PRESENT LOCAL NAME (S) OR DESIGNATION (S)
		26. LOCAL CONTACT PERSON OR ORGANIZATION Main Street Nevada		
		27. OTHER SURVEYS IN WHICH INCLUDED N/A		
42. FURTHER DESCRIPTION OF IMPORTANT FEATURES The main entrance faces south. The storefront level consists of a recessed corner entrance and large display windows. A metal canopy covers the entrance. Transoms have been painted, an ornate oriel with sash windows is centrally placed on the second story. Flanking the oriel are single window openings which have been covered with plywood. Each opening contains a stone lintel and lugsill. A bracketed cornice tops the structure.		PHOTO MUST BE PROVIDED		5. OTHER NAME (S)
43. HISTORY AND SIGNIFICANCE The original address was 214 W. Cherry Street. The first verifiable occupant was in 1913, J. Samuel Brown, real estate.				
44. DESCRIPTION OF ENVIRONMENT AND OUTBUILDINGS The building is near the downtown square of Nevada. To the west is the jail and sheriff's office.				
45. SOURCES OF INFORMATION Sanborn Maps 1885, 1906, 1914. City Directories 1908-09, 1913.		46. PREPARED BY Becker/Millstein		6. TOWNSHIP RANGE
RETURN THIS FORM WHEN COMPLETED TO: OFFICE OF HISTORIC PRESERVATION P.O. BOX 176 JEFFERSON CITY, MISSOURI 65102		47. ORGANIZATION Architectural & Art Historical Research		
IF ADDITIONAL SPACE IS NEEDED, ATTACH A SEPARATE SHEET TO THIS FORM.		48. DATE 01/92 49. REVISION DATE (S)		





# MISSOURI OFFICE OF HISTORIC PRESERVATION

## ARCHITECTURAL/HISTORIC INVENTORY SURVEY FORM

1. NO. <u>C-6</u> 2. COUNTY <u>Vernon</u> 3. LOCATION OF NEGATIVES <u>Main Street Nevada</u>		4. PRESENT LOCAL NAME(S) OR DESIGNATION (S) <u>Farm &amp; Home Savings Association</u> 5. OTHER NAME(S) <u>Bank</u> <u>Farm and Home Building</u>		1. NO.  2. COUNTY  4. PRESENT LOCAL NAME (S) OR DESIGNATION (S)  5. OTHER NAME (S)  6. TOWNSHIP  RANGE	
6. SPECIFIC LEGAL LOCATION TOWNSHIP _____ RANGE _____ SECTION _____ IF CITY OR TOWN, STREET ADDRESS <u>221 W. Cherry St.</u> 7. CITY OR TOWN IF RURAL, VICINITY <u>Nevada</u> 8. DESCRIPTION OF LOCATION		16. THEMATIC CATEGORY <u>architecture</u> 17. DATE (S) OR PERIOD <u>1923-24; 1973</u> 18. STYLE OR DESIGN <u>Beaux-Arts Classicism 50 69</u> 19. ARCHITECT OR ENGINEER <u>1923-24 Attrib. Thom. Barnett, St. Louis, 1973-The Bunce Corp.</u> 20. CONTRACTOR OR BUILDER <u>1923-24 St. Louis Bank &amp; Equip Co.</u> 21. ORIGINAL USE, IF APPARENT <u>commercial 000</u> 22. PRESENT USE <u>commercial</u> 23. OWNERSHIP PUBLIC ( ) PRIVATE (X) 24. OWNER'S NAME AND ADDRESS IF KNOWN <u>Farm &amp; Home Savings Ass., P.O. Box 832310, Richardson, TX 75083-2310</u> 25. OPEN TO PUBLIC? YES (X) NO ( ) <u>Restricted</u> 26. LOCAL CONTACT PERSON OR ORGANIZATION <u>Main Street Nevada</u> 27. OTHER SURVEYS IN WHICH INCLUDED <u>N/A</u>		28. NO. OF STORIES <u>3</u> 29. BASEMENT? YES (X) NO ( ) 30. FOUNDATION MATERIAL <u>Concrete</u> 31. WALL CONSTRUCTION <u>frame</u> 32. ROOF TYPE AND MATERIAL <u>flat</u> 33. NO. OF BAYS FRONT <u>3</u> SIDE <u>4</u> 34. WALL TREATMENT <u>Terra-cotta, Brick</u> 35. PLAN SHAPE <u>rectangular</u> 36. CHANGES ADDITION ( ) ALTERED (X) MOVED ( ) (EXPLAIN IN NO. 42) 37. CONDITION INTERIOR <u>unknown</u> EXTERIOR <u>excellent</u> 38. PRESERVATION UNDERWAY? YES ( ) NO (X) 39. ENDANGERED? BY WHAT? YES ( ) NO (X) 40. VISIBLE FROM PUBLIC ROAD? YES (X) NO ( ) 41. DISTANCE FROM AND FRONTAGE ON ROAD <u>approx. 10 feet</u>	
9. COORDINATES UTM LAT _____ LONG _____ 10. SITE ( ) BUILDING (X) STRUCTURE ( ) OBJECT ( ) 11. ON NATIONAL REGISTER? YES ( ) NO (X) 12. IS IT ELIGIBLE? YES ( ) NO ( ) 13. PART OF ESTA. HIST. DISTRICT? YES ( ) NO (X) 14. DISTRICT POTENTIAL? YES ( ) NO ( ) 15. NAME OF ESTABLISHED DISTRICT		42. FURTHER DESCRIPTION OF IMPORTANT FEATURES <p>The main facade faces north. The main elevation features a monumental arch resting on fluted, classically-inspired columns. End bays are characterized by colossal paired pilasters with enriched Corinthian Capitals. Pilasters rest on prominent pedestals. Above the pilasters and central pavilion is a wide entablature featuring a molded corona, denticulated frieze with ornamental disks and the words</p>		PHOTO MUST  BE PROVIDED	
43. HISTORY AND SIGNIFICANCE <p>Farm and Home was organized in 1893 by French H. Glenn, O. H. Ross, Oliver and Harry Duck etal and was located in the Duck block building. This building was constructed in 1923-24, and was altered in 1973.</p>		44. DESCRIPTION OF ENVIRONMENT AND OUTBUILDINGS <p>The Farm and Home Savings Building is located to the west of the Vernon County Courthouse. To the north, south, and west are other commercial buildings. To the east is a parking lot.</p>		45. SOURCES OF INFORMATION <u>Scenes From the Past: Nevada, MO Souvenir. Western Contractor, April 28, 1920, p. 32.</u>	
46. PREPARED BY <u>Becker/Millstein</u> 47. ORGANIZATION <u>Architectural &amp; Art Historical Research</u> 48. DATE <u>01/92</u> 49. REVISION DATE (S)		RETURN THIS FORM WHEN COMPLETED TO: OFFICE OF HISTORIC PRESERVATION P.O. BOX 176 JEFFERSON CITY, MISSOURI 65102 IF ADDITIONAL SPACE IS NEEDED, ATTACH A SEPARATE SHEET TO THIS FORM.			

C-6

(42, con't.)

"Farm and Home". Cornice line features a wide terra-cotta band with diamond-shaped embellishment. Fenestration of the pavillion facade is double-hung, sash-type with multipanes at the first-story level (original) and one-over-one units at the second-story level. Entrance facade and secondary elevations have been drastically altered with the addition of ribboned, fixed fenestration, and colossal arched projections. The unit to the south was built in 1973.



# MISSOURI OFFICE OF HISTORIC PRESERVATION

## ARCHITECTURAL/HISTORIC INVENTORY SURVEY FORM

1. NO. C-7		4. PRESENT LOCAL NAME(S) OR DESIGNATION(S) Vernon County Sheriff's Office and Jail	
2. COUNTY Vernon		3. OTHER NAME(S)	
3. LOCATION OF NEGATIVES Main Street Nevada		U. S. Post Office/Government Building	
6. SPECIFIC LEGAL LOCATION TOWNSHIP _____ RANGE _____ SECTION _____ IF CITY OR TOWN, STREET ADDRESS 230 West Cherry Street		16. THEMATIC CATEGORY architecture	
7. CITY OR TOWN IF RURAL, VICINITY Nevada		17. DATE(S) OR PERIOD 1908-09; 1932-34 remodeling	
8. DESCRIPTION OF LOCATION		18. STYLE OR DESIGN Beaux Arts Classicism 56 99	
		19. ARCHITECT OR ENGINEER John Knox Taylor	
		20. CONTRACTOR OR BUILDER J.A. Daly/J.P. Eppenauer	
		21. ORIGINAL USE, IF APPARENT Government 04H 04C	
		22. PRESENT USE Government	
		23. OWNERSHIP PUBLIC (X) PRIVATE ( )	
		24. OWNER'S NAME AND ADDRESS IF KNOWN Courthouse Nevada, MO	
9. COORDINATES UTM LAT _____ LONG _____		25. OPEN TO PUBLIC? YES (X) NO ( ) restricted	
10. SITE ( ) STRUCTURE ( ) BUILDING (X) OBJECT ( )		26. LOCAL CONTACT PERSON OR ORGANIZATION Main Street Nevada	
11. ON NATIONAL REGISTER? YES ( ) NO (X)		27. OTHER SURVEYS IN WHICH INCLUDED	
12. IS IT ELIGIBLE? YES (X) NO ( )			
13. PART OF ESTAB. HIST. DISTRICT? YES ( ) NO (X)		14. DISTRICT POTENTIAL? YES (X) NO ( )	
15. NAME OF ESTABLISHED DISTRICT		N/A	
42. FURTHER DESCRIPTION OF IMPORTANT FEATURES The main facade faces south. The central pavilion is three bays wide and houses the main entrance. A broken pediment with an eagle is located over the main entrance. Original Beaux-arts detailing include swags over the second story windows, balustrade, cartouche and colossal columns. Fenestration consists of tri-parite sash windows within rounded arches on the central pavilion and paired one-over-one light sash windows on the second story. Many of the first story windows have been covered over.		<div style="border: 2px solid black; padding: 10px; width: 100%;">             PHOTO MUST BE PROVIDED           </div>	
43. HISTORY AND SIGNIFICANCE This structure was originally constructed for the U.S. Post Office. The plans and specifications were prepared by the government with John Knox Taylor as supervising architect. J.A. Daly, Nevada, was awarded the construction contract in 1908. In August of 1908, Congress allowed an additional \$20,000 for revised plans of this post office. J.P. Eppenauer, Nevada, was awarded the metal contract. In 1932, Messinger and Dalton, Pittsburg, KS, were awarded a contract for repair and painting the post office. In 1934-35 repairs were made to the vestibule. B.H. Case was awarded the contract.			
44. DESCRIPTION OF ENVIRONMENT AND 'OUTBUILDINGS' Situated on a corner lot, this structure is one block from the downtown square of Nevada. To the north, south, east and west are commercial structures.			
45. SOURCES OF INFORMATION Western Contractor, Aug. 19, 1908, p. 7. (please see attached page)		46. PREPARED BY Becker/Millstein	
RETURN THIS FORM WHEN COMPLETED TO: OFFICE OF HISTORIC PRESERVATION P.O. BOX 176 JEFFERSON CITY, MISSOURI 65102		47. ORGANIZATION Architectural & Art Historical Research	
48. DATE 10/91		49. REVISION DATE(S)	

230 West Cherry Street  
Nevada, MO

45. Western Contractor, May 6, 1908, p. 8  
Jan. 6, 1909, p. 5  
Jan. 27, 1909, p. 6  
May 12, 1909, p. 5
- Mid-West Contractor, June 22, 1932, p. 20  
Dec. 12, 1934, p. 18  
Jan. 16, 1935, p. 14



# MISSOURI OFFICE OF HISTORIC PRESERVATION

## ARCHITECTURAL/HISTORIC INVENTORY SURVEY FORM

1. NO. F-13, 14		4. PRESENT LOCAL NAME(S) OR DESIGNATION(S) Thompson Floral Company	
2. COUNTY Vernon		3. OTHER NAME(S) 100F Building (Odd Fellows Hall) Nevada Lodge No. 194	
3. LOCATION OF NEGATIVES Main Street Nevada			
6. SPECIFIC LEGAL LOCATION TOWNSHIP _____ RANGE _____ SECTION _____ IF CITY OR TOWN, STREET ADDRESS 300 West Cherry Street		16. THEMATIC CATEGORY architecture	
7. CITY OR TOWN IF RURAL, VICINITY Nevada		17. DATE(S) OR PERIOD 1911	
8. DESCRIPTION OF LOCATION		18. STYLE OR DESIGN 67 Multiple entry w/display windows	
		19. ARCHITECT OR ENGINEER to 30	
		20. CONTRACTOR OR BUILDER Wash Wright R/R A/W	
		21. ORIGINAL USE, IF APPARENT OFE O3A Commercial/recreational	
		22. PRESENT USE Commercial	
		23. OWNERSHIP PUBLIC ( ) PRIVATE (X)	
		24. OWNER'S NAME AND ADDRESS IF KNOWN 100F Hall, Financial Sect'y., 101 1/2 N. Ash Nevada, MO	
9. COORDINATES UTM LAT _____ LONG _____		25. OPEN TO PUBLIC? YES (X) NO ( ) restricted	
10. SITE ( ) STRUCTURE ( ) BUILDING (X) OBJECT ( )		26. LOCAL CONTACT PERSON OR ORGANIZATION Main Street Nevada	
11. ON NATIONAL REGISTER? YES ( ) NO (X)		27. OTHER SURVEYS IN WHICH INCLUDED N/A	
12. IS IT ELIGIBLE? YES ( ) NO (X)			
13. PART OF ESTAB. HIST. DISTRICT? YES ( ) NO (X)		28. NO. OF STORIES 2	
14. DISTRICT POTENTIAL? YES (X) NO ( )		29. BASEMENT? YES (X) NO ( )	
15. NAME OF ESTABLISHED DISTRICT		30. FOUNDATION MATERIAL Not visible	
		31. WALL CONSTRUCTION Frame	
		32. ROOF TYPE AND MATERIAL Flat	
		33. NO. OF BAYS FRONT 3 SIDE 6	
		34. WALL TREATMENT Brick/Stone	
		35. PLAN SHAPE rect.	
		36. CHANGES (EXPLAIN IN NO. 42) ADDITION ( ) ALTERED (X) MOVED ( )	
		37. CONDITION INTERIOR _____ EXTERIOR Good	
		38. PRESERVATION UNDERWAY? YES ( ) NO (X)	
		39. ENDANGERED? BY WHAT? YES ( ) NO (X)	
		40. VISIBLE FROM PUBLIC ROAD? YES (X) NO ( )	
		41. DISTANCE FROM AND FRONTAGE ON ROAD Approx. 10'	
42. FURTHER DESCRIPTION OF IMPORTANT FEATURES The main facade faces south. The storefront level has been altered with aluminum frame doors and plate glass display windows. The transoms have been covered. The western most storefront has been covered with plywood and entrance door and transoms painted. The original fenestration is extinct on the second floor. Fenestration consists of paired two-over-two lights, double-hung sash windows (please see attached page)		<div style="text-align: center; border: 1px solid black; padding: 10px;"> <p>PHOTO MUST BE PROVIDED</p> </div>	
43. HISTORY AND SIGNIFICANCE In 1907 Nevada Lodge No. 194 and Osage Lodge No. 490 consolidated as Nevada Lodge No. 194. In 1910 the lodge purchased the lot on the northwest corner of Ash and Cherry Streets. The present building was constructed in 1911 by the contractor, Wash Wright, at a cost of \$16,000.00. The cornerstone laying occurred on September 15, 1911. When the building was first constructed the second floor was used as lodge rooms and the first floor rooms were rented out to help pay for the cost of the building. The original address was 300-304 West Cherry Street.			
44. DESCRIPTION OF ENVIRONMENT AND OUTBUILDINGS The building is situated on a corner lot two blocks from the downtown square of Nevada. To the north is City Hall; to the east the Sheriff's Office and Jail; to the south a commercial structure, and to the west combination residential/commercial buildings.		45. SOURCES OF INFORMATION Western Contractor, April 12, 1911, p. 23 June 14, 1911, p. 20 July 5, 1911, p. 18.	
46. PREPARED BY Becker/Millstein		47. ORGANIZATION Architectural & Art Historical Research	
48. DATE 10/91		49. REVISION DATE(S)	
RETURN THIS FORM WHEN COMPLETED TO: OFFICE OF HISTORIC PRESERVATION P.O. BOX 176 JEFFERSON CITY, MISSOURI 65102			
IF ADDITIONAL SPACE IS NEEDED, ATTACH			



300 West Cherry Street  
Nevada, MO

42. (cont'd.) with stone sills and lintels placed within recessed panels. Diamond work runs above the windows. An inscription stone that reads, "I.O.O.F." is centrally placed near the roof line. Brick corbelling, as well as bracketted parapet, also adorn the roof line.





MISSOURI OFFICE OF HISTORIC PRESERVATION  
ARCHITECTURAL/HISTORIC INVENTORY SURVEY FORM

1. NO. <b>F-15</b> 2. COUNTY <b>Vernon</b> 3. LOCATION OF NEGATIVES <b>Main Street Nevada</b>	4. PRESENT LOCAL NAME(S) OR DESIGNATION (S) 5. OTHER NAME(S) <b>The Grant Harpold Residence</b>	
6. SPECIFIC LEGAL LOCATION TOWNSHIP _____ RANGE _____ SECTION _____ IF CITY OR TOWN, STREET ADDRESS <b>306 W. Cherry St.</b> 7. CITY OR TOWN IF RURAL, VICINITY <b>Nevada</b> 8. DESCRIPTION OF LOCATION	16. THEMATIC CATEGORY <b>architecture</b> 17. DATE (S) OR PERIOD <b>c. 1889; 1900-06</b> 18. STYLE OR DESIGN <b>1-House</b> 19. ARCHITECT OR ENGINEER <b>2b</b> 20. CONTRACTOR OR BUILDER <b>Ms</b> 21. ORIGINAL USE, IF APPARENT <b>residence</b> 22. PRESENT USE <b>residence</b> 23. OWNERSHIP PUBLIC ( ) PRIVATE (X) 24. OWNER'S NAME AND ADDRESS IF KNOWN <b>Muri W. &amp; Lois M. Boyd Trust</b> <b>214 S. West St., Nevada</b> 25. OPEN TO PUBLIC? YES ( ) NO (X) 26. LOCAL CONTACT PERSON OR ORGANIZATION <b>Main Street Nevada</b> 27. OTHER SURVEYS IN WHICH INCLUDED <b>N/A</b>	28. NO. OF STORIES <b>2-1</b> 29. BASEMENT? YES ( ) NO (X) 30. FOUNDATION MATERIAL <b>Not visible</b> 31. WALL CONSTRUCTION <b>frame</b> 32. ROOF TYPE AND MATERIAL <b>gable/metal SA</b> 33. NO. OF BAYS <b>FRONT 3 SIDE 2</b> 34. WALL TREATMENT <b>Wood</b> 35. PLAN SHAPE <b>rectangular</b> 36. CHANGES ADDITION ( ) ALTERED (X) MOVED ( ) (EXPLAIN IN NO. 42) 37. CONDITION <b>INTERIOR unknown</b> <b>EXTERIOR fair</b> 38. PRESERVATION UNDERWAY? YES ( ) NO (X) 39. ENDANGERED? YES (X) NO ( ) BY WHAT? <b>neglect</b> 40. VISIBLE FROM PUBLIC ROAD? YES (X) NO ( ) 41. DISTANCE FROM AND FRONTAGE ON ROAD <b>approx. 25 feet</b>
9. COORDINATES UTM LAT _____ LONG _____ 10. SITE ( ) BUILDING (X) STRUCTURE ( ) OBJECT ( ) 11. ON NATIONAL REGISTER? YES ( ) NO (X) 12. IS IT ELIGIBLE? YES (X) NO ( ) 13. PART OF ESTA. HIST. DISTRICT? YES ( ) NO (X) 14. DISTRICT POTENTIAL? YES (X) NO ( ) 15. NAME OF ESTABLISHED DISTRICT	42. FURTHER DESCRIPTION OF IMPORTANT FEATURES The main elevation faces south. Two-tier full-width porch with wooden columns at first story; turned-supports at second story is non-original. Centered-entry. Fenestration is double-hung, sash-type with entablature surrounds. Straddle-ridge brick chimney. Shed addition to rear of residence. Linked to 308 W. Cherry by a non-original stair run and bridge. 43. HISTORY AND SIGNIFICANCE This residence first appears in the 1890 Sanborn Map. The porch and rear addition were added between 1900 and 1906. The first verifiable resident was Grant Harpold. (1913). 44. DESCRIPTION OF ENVIRONMENT AND OUTBUILDINGS Located to the rear of 308 W. Cherry. To the north, south, east and west are other commercial buildings. 45. SOURCES OF INFORMATION <b>Sanborn Maps, 1885, 1890, 1894, 1900, 1906, 1914, 1926. City Directory 1913</b>	
RETURN THIS FORM WHEN COMPLETED TO: OFFICE OF HISTORIC PRESERVATION P.O. BOX 176 JEFFERSON CITY, MISSOURI 65102 IF ADDITIONAL SPACE IS NEEDED, ATTACH A SEPARATE SHEET TO THIS FORM.		46. PREPARED BY <b>Becker/Millstein</b> 47. ORGANIZATION <b>Architectural &amp; Art Historical Research</b> 48. DATE <b>01/92</b> 49. REVISION DATE (S)



# MISSOURI OFFICE OF HISTORIC PRESERVATION

## ARCHITECTURAL/HISTORIC INVENTORY SURVEY FORM

1. NO. <b>F-16</b>		4. PRESENT LOCAL NAME(S) OR DESIGNATION (S) <b>Vacant</b>		<b>1. NO.</b>
2. COUNTY <b>Vernon</b>		5. OTHER NAME(S)		
3. LOCATION OF NEGATIVES <b>Main Street Nevada</b>		Grant Harpold, barber		
6. SPECIFIC LEGAL LOCATION TOWNSHIP _____ RANGE _____ SECTION _____ IF CITY OR TOWN, STREET ADDRESS <b>308 W. Cherry St.</b>		18. THEMATIC CATEGORY <b>architecture</b>		<b>2. COUNTY</b>
		17. DATE (S) OR PERIOD <b>c.1898; 1900-1906</b>		
7. CITY OR TOWN IF RURAL, VICINITY <b>Nevada</b>		18. STYLE OR DESIGN <b>Victorian Functional</b> <b>64</b>		<b>4. PRESENT LOCAL NAME (S) OR DESIGNATION (S)</b>
8. DESCRIPTION OF LOCATION		19. ARCHITECT OR ENGINEER		
		20. CONTRACTOR OR BUILDER <b>A W</b>		
		21. ORIGINAL USE, IF APPARENT <b>commercial</b>		
		22. PRESENT USE <b>commercial</b>		
		23. OWNERSHIP PUBLIC ( ) PRIVATE (X)		
		24. OWNER'S NAME AND ADDRESS IF KNOWN <b>Unknown</b>		
		25. OPEN TO PUBLIC? YES (X) NO ( )		
		26. LOCAL CONTACT PERSON OR ORGANIZATION <b>Main Street Nevada</b>		
27. OTHER SURVEYS IN WHICH INCLUDED <b>N/A</b>		28. NO. OF STORIES <b>2</b>		<b>5. OTHER NAME (S)</b>
		29. BASEMENT? YES ( ) NO (X)		
		30. FOUNDATION MATERIAL <b>Not visible</b>		
		31. WALL CONSTRUCTION <b>frame</b>		
		32. ROOF TYPE AND MATERIAL <b>gable (non-original)</b>		
		33. NO. OF BAYS FRONT <b>1</b> SIDE <b>2</b>		
		34. WALL TREATMENT <b>Brick/sheet metal</b>		
		35. PLAN SHAPE <b>rectangular</b>		
		36. CHANGES ADDITION (X) (EXPLAIN IN ALTERED (X) NO. 42) MOVED ( )		
		37. CONDITION INTERIOR <b>unknown</b> EXTERIOR <b>good</b>		
		38. PRESERVATION UNDERWAY? YES ( ) NO (X)		
		39. ENDANGERED? BY WHAT? YES (X) NO ( )		
		40. VISIBLE FROM PUBLIC ROAD? YES (X) NO ( )		
		41. DISTANCE FROM AND FRONTAGE ON ROAD <b>approx. 10 feet</b>		
42. FURTHER DESCRIPTION OF IMPORTANT FEATURES The main elevation faces south. Original storefront has been drastically altered with the addition of a plate glass window and metal canopy. Off-centered entry. Second-story oriel window with pressed metal decorative panels is original. Pressed metal cornice features modillions and consols. Secondary elevation fenestration is double-hung, sash-type one-over-one with segmental arched transoms, and a single double-hung with entablature surround. Stain run and oversized gable roof are non-original.				<b>PHOTO MUST BE PROVIDED</b>
43. HISTORY AND SIGNIFICANCE This building first appears in the 1900 Sanborn Map as a one-story brick building. Between 1900 and 1906, when the residence to the rear (306 W. Cherry) was remodeled, a second-story was added to this building. The first verifiable occupant was Grant Harpold, barber (1898).				
44. DESCRIPTION OF ENVIRONMENT AND OUTBUILDINGS A residence, 306 W. Cherry, is located to the rear. To the north, south, east and west are other commercial structures.				
45. SOURCES OF INFORMATION <u>Sanborn Maps</u> 1885, 1890, 1894, 1900, 1906, 1914, 1926. <u>City Directories</u> 1890-1900-01.				
46. PREPARED BY <b>Becker/Millstein</b>				
47. ORGANIZATION <b>Architectural &amp; Art Historical Research</b>				
48. DATE <b>01/92</b>				
49. REVISION DATE (S)				

RETURN THIS FORM WHEN COMPLETED TO: OFFICE OF HISTORIC PRESERVATION  
P.O. BOX 176  
JEFFERSON CITY, MISSOURI 65102

IF ADDITIONAL SPACE IS NEEDED, ATTACH  
A SEPARATE SHEET TO THIS FORM.



# MISSOURI OFFICE OF HISTORIC PRESERVATION

## ARCHITECTURAL/HISTORIC INVENTORY SURVEY FORM

1. NO. <u>F-17</u> 2. COUNTY <u>Vernon</u> 3. LOCATION OF NEGATIVES <u>Main Street Nevada</u>		4. PRESENT LOCAL NAME(S) OR DESIGNATION (S) <u>TCI Cablevision of Missouri, Inc.</u> 5. OTHER NAME(S) <u>James P. Hovis, Blacksmith</u>		1. NO.		
6. SPECIFIC LEGAL LOCATION TOWNSHIP _____ RANGE _____ SECTION _____ IF CITY OR TOWN, STREET ADDRESS <u>314 W. Cherry St.</u> 7. CITY OR TOWN IF RURAL, VICINITY <u>Nevada</u> 8. DESCRIPTION OF LOCATION		16. THEMATIC CATEGORY <u>architecture</u> 17. DATE (S) OR PERIOD <u>c. 1894; 1906-1914; 1914-1926</u> 18. STYLE OR DESIGN <u>Multiple entry w/display windows</u> 19. ARCHITECT OR ENGINEER <u>64 30 50</u> 20. CONTRACTOR OR BUILDER <u>AW</u> 21. ORIGINAL USE, IF APPARENT <u>commercial O2E O1B</u> 22. PRESENT USE <u>commercial</u> 23. OWNERSHIP PUBLIC ( ) PRIVATE (X) 24. OWNER'S NAME AND ADDRESS IF KNOWN <u>Charles Edward &amp; Norma Jean Loving, 429 W. Lee, Nevada</u> 25. OPEN TO PUBLIC? YES (X) NO ( ) <u>restricted</u> 26. LOCAL CONTACT PERSON OR ORGANIZATION <u>Main Street Nevada</u> 27. OTHER SURVEYS IN WHICH INCLUDED <u>N/A</u>		28. NO. OF STORIES <u>2-1</u> 29. BASEMENT? YES ( ) NO ( ) 30. FOUNDATION MATERIAL <u>Not visible</u> 31. WALL CONSTRUCTION <u>frame</u> 32. ROOF TYPE AND MATERIAL <u>flat</u> 33. NO. OF BAYS FRONT <u>3</u> SIDE 34. WALL TREATMENT <u>Brick/wood 30 30</u> 35. PLAN SHAPE <u>rectangular</u> 36. CHANGES ADDITION (X) ALTERED (X) MOVED ( ) (EXPLAIN IN NO. 42) 37. CONDITION INTERIOR <u>unknown</u> EXTERIOR <u>good</u> 38. PRESERVATION UNDERWAY? YES ( ) NO (X) 39. ENDANGERED? BY WHAT? YES ( ) NO (X) 40. VISIBLE FROM PUBLIC ROAD? YES (X) NO ( ) 41. DISTANCE FROM AND FRONTAGE ON ROAD <u>approx. 10 feet</u>		2. COUNTY
9. COORDINATES UTM LAT _____ LONG _____ 10. SITE ( ) BUILDING (X) STRUCTURE ( ) OBJECT ( ) 11. ON NATIONAL REGISTER? YES ( ) NO (X) 12. IS IT ELIGIBLE? YES ( ) NO (X) 13. PART OF ESTA. HIST. DISTRICT? YES ( ) NO (X) 14. DISTRICT POTENTIAL? YES (X) NO ( ) 15. NAME OF ESTABLISHED DISTRICT		42. FURTHER DESCRIPTION OF IMPORTANT FEATURES The main facade faces south. The main elevation has been altered. Original cast-iron elements including column and lintel remain. Storefront windows are non-original. Transom with glass and lead panels is original. Upper-story, main facade with oriel unit (infilled), false entry, prominent cornice with modillions and consols, is non-original. Second-story fenestration, east elevation, has been infilled. Corbeling at south elevation roofline. One-story brick unit to rear is non-original. 43. HISTORY AND SIGNIFICANCE This building first appears as a one-story brick building (316 W. Cherry) in an 1894 Sanborn Map. Between 1907-1913 a second-story was added. Between 1914 and 1926, a one-story brick addition was constructed to the rear to the existing structure. The first verifiable occupant was James P. Hovis, Blacksmith. (1898)		4. PRESENT LOCAL NAME (S) OR DESIGNATION (S)		
44. DESCRIPTION OF ENVIRONMENT AND OUTBUILDINGS To the north, south and east are other commercial buildings. To the west is a parking lot.		5. OTHER NAME (S)		6. TOWNSHIP		
45. SOURCES OF INFORMATION <u>Sanborn Maps</u> 1885, 1890, 1900, 1906, 1914, 1926. <u>City Directories</u> 1885-1906.		46. PREPARED BY <u>Becker/Millstein</u> 47. ORGANIZATION <u>Architectural &amp; Art Historical Research</u> 48. DATE <u>01/92</u> 49. REVISION DATE (S)		RANGE		
RETURN THIS FORM WHEN COMPLETED TO: OFFICE OF HISTORIC PRESERVATION P.O. BOX 176 JEFFERSON CITY, MISSOURI 65102 IF ADDITIONAL SPACE IS NEEDED, ATTACH A SEPARATE SHEET TO THIS FORM.						





# MISSOURI OFFICE OF HISTORIC PRESERVATION

## ARCHITECTURAL/HISTORIC INVENTORY SURVEY FORM

1. NO. F-18		4. PRESENT LOCAL NAME(S) OR DESIGNATION (S) Pete's Swap Shop		1. NO.
2. COUNTY Vernon		5. OTHER NAME(S)		
3. LOCATION OF NEGATIVES Main Street Nevada		The Home Oil and Supply Company Service Station		2. COUNTY
6. SPECIFIC LEGAL LOCATION TOWNSHIP _____ RANGE _____ SECTION _____ IF CITY OR TOWN, STREET ADDRESS 320 W. Cherry St.		16. THEMATIC CATEGORY architecture		
7. CITY OR TOWN IF RURAL, VICINITY Nevada		17. DATE (S) OR PERIOD c. 1906-1914		4. PRESENT LOCAL NAME (S) OR DESIGNATION (S)
8. DESCRIPTION OF LOCATION		18. STYLE OR DESIGN 69		
9. COORDINATES LAT _____ LONG _____ UTM _____		19. ARCHITECT OR ENGINEER		5. OTHER NAME (S)
10. SITE ( ) BUILDING (X) STRUCTURE ( ) OBJECT ( )		20. CONTRACTOR OR BUILDER		
11. ON NATIONAL REGISTER? YES ( ) NO (X)		21. ORIGINAL USE, IF APPARENT commercial 55E 16D		6. TOWNSHIP
12. IS IT ELIGIBLE? YES ( ) NO (X)		22. PRESENT USE commercial		
13. PART OF ESTA. HIST. DISTRICT? YES ( ) NO (X)		23. OWNERSHIP PUBLIC ( ) PRIVATE (X)		RANGE
14. DISTRICT POTENTIAL? YES (X) NO ( )		24. OWNER'S NAME AND ADDRESS IF KNOWN Charles Edward & Norma Jean Loving, 429 W. Lee, Nevada		
15. NAME OF ESTABLISHED DISTRICT		25. OPEN TO PUBLIC? YES (X) NO ( ) Restricted		41. DISTANCE FROM AND FRONTAGE ON ROAD approx. 10 feet
		26. LOCAL CONTACT PERSON OR ORGANIZATION Main Street Nevada		
42. FURTHER DESCRIPTION OF IMPORTANT FEATURES The main elevation faces south. Original facades have been covered with vinyl siding. Original storefront has also been modified with the addition of fixed windows. Battered wooden piers at main elevation are original. Centered main entrance.		27. OTHER SURVEYS IN WHICH INCLUDED N/A		PHOTO MUST  BE PROVIDED
43. HISTORY AND SIGNIFICANCE The original address was 324 W. Cherry. It may originally have been part of the John Loving Feed Yard. In 1928, it was listed as the Home Oil and Supply Company Service Station.				
44. DESCRIPTION OF ENVIRONMENT AND OUTBUILDINGS To the south are other commercial buildings. To the east is a driveway. To the west is a monument company. To the north is a residential area.				6. TOWNSHIP
45. SOURCES OF INFORMATION Sanborn Maps 1906, 1914, 1926. City Directories 1923-24, 1928, 1936.		46. PREPARED BY Becker/Millstein		
RETURN THIS FORM WHEN COMPLETED TO: OFFICE OF HISTORIC PRESERVATION P.O. BOX 176 JEFFERSON CITY, MISSOURI 65102		47. ORGANIZATION Architectural & Art Historical Research		48. DATE 01/92
IF ADDITIONAL SPACE IS NEEDED, ATTACH A SEPARATE SHEET TO THIS FORM.		49. REVISION DATE (S)		



# MISSOURI OFFICE OF HISTORIC PRESERVATION

## ARCHITECTURAL/HISTORIC INVENTORY SURVEY FORM

1. NO. <u>H-22</u> 2. COUNTY <u>Vernon</u> 3. LOCATION OF NEGATIVES <u>Main Street Nevada</u>		4. PRESENT LOCAL NAME(S) OR DESIGNATION (S) First Baptist Church 5. OTHER NAME(S) First Baptist Church		1. NO.		
6. SPECIFIC LEGAL LOCATION TOWNSHIP _____ RANGE _____ SECTION _____ IF CITY OR TOWN, STREET ADDRESS NE corner of Main/Hunter		16. THEMATIC CATEGORY <u>architecture</u> 17. DATE (S) OR PERIOD <u>1900</u> 18. STYLE OR DESIGN <u>50</u> Gothic/Jacobethan elements 19. ARCHITECT OR ENGINEER F. L. Lacaff <u>10 30</u> 20. CONTRACTOR OR BUILDER Louis Landmann 21. ORIGINAL USE, IF APPARENT church 22. PRESENT USE church 23. OWNERSHIP PUBLIC ( ) PRIVATE (X) 24. OWNER'S NAME AND ADDRESS IF KNOWN		28. NO. OF STORIES <u>1</u> 29. BASEMENT? YES (X) NO ( ) 30. FOUNDATION MATERIAL Stone 31. WALL CONSTRUCTION frame 32. ROOF TYPE AND MATERIAL <u>2B 4B</u> Cross gable/metal/shingle 33. NO. OF BAYS FRONT <u>4</u> SIDE <u>2W</u> CR <u>CR</u> 34. WALL TREATMENT Brick/stone 35. PLAN SHAPE <u>irregular</u> 36. CHANGES ADDITION ( ) ALTERED (X) MOVED ( ) (EXPLAIN IN NO. 42) 37. CONDITION INTERIOR <u>good</u> EXTERIOR <u>good</u> 38. PRESERVATION UNDERWAY? YES ( ) NO (X) 39. ENDANGERED? BY WHAT? YES ( ) NO (X) 40. VISIBLE FROM PUBLIC ROAD? YES (X) NO ( ) 41. DISTANCE FROM AND FRONTAGE ON ROAD approx. 12 feet		2. COUNTY
7. CITY OR TOWN IF RURAL, VICINITY <u>Nevada</u> 8. DESCRIPTION OF LOCATION		25. OPEN TO PUBLIC? YES (X) NO ( ) restricted 26. LOCAL CONTACT PERSON OR ORGANIZATION <u>Main Street Nevada</u> 27. OTHER SURVEYS IN WHICH INCLUDED N/A		4. PRESENT LOCAL NAME (S) OR DESIGNATION (S)		
9. COORDINATES LAT _____ LONG _____ UTM _____ 10. SITE ( ) BUILDING (X) STRUCTURE ( ) OBJECT ( ) 11. ON NATIONAL REGISTER? YES ( ) NO (X) 12. IS IT ELIGIBLE? YES (X) NO ( ) 13. PART OF ESTA. HIST. DISTRICT? YES ( ) NO (X) 14. DISTRICT POTENTIAL? YES (X) NO ( ) 15. NAME OF ESTABLISHED DISTRICT		42. FURTHER DESCRIPTION OF IMPORTANT FEATURES The main facade faces south. The main entrance, paired wooden doors, is located in the bell tower and has a stained-glass tympanum. A cut stone gothic arch frames the entryway. The three story pyramidal roof bell tower has a metal finial and pinnacles on all four corners. The tower roof is covered with original W.F. Norman metal roofing. On the third story of the bell tower are lancet arch openings		5. OTHER NAME (S)		
43. HISTORY AND SIGNIFICANCE In 1899 the First Baptist Church purchased this site and began preparations for constructing a church. This church was designed by the architect, F. L. Lacaff and built by Louis Landmann, contractor. The church was formally dedicated October 28, 1900. Many community leaders with their families have worshipped in this church		<div style="border: 2px solid black; padding: 20px; width: 100%;"> <div style="text-align: center;">PHOTO MUST</div> <div style="text-align: center; font-size: 2em;">X</div> <div style="text-align: center;">BE PROVIDED</div> </div>		6. TOWNSHIP		
44. DESCRIPTION OF ENVIRONMENT AND OUTBUILDINGS This structure is located one block north of the Vernon County Courthouse. To the north are residences.		46. PREPARED BY Becker/Millstein 47. ORGANIZATION Architectural & Art Historical Research 48. DATE 01/92 49. REVISION DATE (S)		RANGE		
45. SOURCES OF INFORMATION Sterrett, Betty, <u>Scenes From The Past (of Nevada)</u> . Shawnee Mission, Kansas: Inter-Collegiate Press, 1985.		RETURN THIS FORM WHEN COMPLETED TO: OFFICE OF HISTORIC PRESERVATION P.O. BOX 176 JEFFERSON CITY, MISSOURI 65102				
IF ADDITIONAL SPACE IS NEEDED, ATTACH A SEPARATE SHEET TO THIS FORM.						

-  
H-22

(42 con't.)

covered with louvers. Stone coursing visually separates the second and third story of the bell tower. Tripartite stained-glass windows with lintel and sill coursing are placed on the second story of the bell tower. An apse containing stained-glass rectangular windows with stone lintels and sills, is to the west of the main entrance. A denticulated cornice runs below the conical roof of the apse. Metal cresting tops each three roof ridges of this building.

To the east of the main entrance is a gothic arcade trimmed in stone. To the east of the arcade is a full front gable containing buttresses, cut stone coping. Three stained-glass windows in lancet arches with stone sills.



MISSOURI OFFICE OF HISTORIC PRESERVATION  
ARCHITECTURAL/HISTORIC INVENTORY SURVEY FORM

1. NO. <u>1-7</u>		4. PRESENT LOCAL NAME(S) OR DESIGNATION (S)		1. NO.		
2. COUNTY <b>Vernon</b>		5. OTHER NAME(S)  The William Inwood and Claude Campbell Residence				
3. LOCATION OF NEGATIVES <b>Main Street Nevada</b>						
6. SPECIFIC LEGAL LOCATION TOWNSHIP _____ RANGE _____ SECTION _____ IF CITY OR TOWN, STREET ADDRESS <b>107 E. Hunter</b>		16. THEMATIC CATEGORY <b>architecture</b>		2. COUNTY		
		17. DATE (S) OR PERIOD <b>c. 1895</b>				
7. CITY OR TOWN IF RURAL, VICINITY <b>Nevada</b>		18. STYLE OR DESIGN <b>Italianate elements 42 99</b>				
8. DESCRIPTION OF LOCATION		19. ARCHITECT OR ENGINEER <b>no 30</b>				
		20. CONTRACTOR OR BUILDER <b>Fu PC</b>				
		21. ORIGINAL USE, IF APPARENT <b>duplex 51</b>				
		22. PRESENT USE <b>apartments</b>				
9. COORDINATES UTM LAT _____ LONG _____		23. OWNERSHIP PUBLIC ( ) PRIVATE (X)			4. PRESENT LOCAL NAME (S) OR DESIGNATION (S)	
10. SITE ( ) BUILDING (X) STRUCTURE ( ) OBJECT ( )		24. OWNER'S NAME AND ADDRESS IF KNOWN				
11. ON NATIONAL REGISTER? YES ( ) NO (X)		25. OPEN TO PUBLIC? YES ( ) NO (X)				
12. IS IT ELIGIBLE? YES (X) NO ( )		26. LOCAL CONTACT PERSON OR ORGANIZATION <b>Main Street Nevada</b>				
13. PART OF ESTA. HIST. DISTRICT? YES ( ) NO (X)		27. OTHER SURVEYS IN WHICH INCLUDED  N/A				
14. DISTRICT POTENTIAL? YES (X) NO ( )		28. NO. OF STORIES <b>2</b>				
15. NAME OF ESTABLISHED DISTRICT		29. BASEMENT? YES (X) NO ( )				
42. FURTHER DESCRIPTION OF IMPORTANT FEATURES The main elevation faces south. Off centered main entry features transom that has been infilled. Full-width porch with battered columns appears non-original. Fenestration is double-hung, sash-type one-over-one with molded entablature surrounds. Other features include carved wood brackets and a porte cochere (possibly non-original) at the east elevation.		30. FOUNDATION MATERIAL <b>Brick ?</b>				
		31. WALL CONSTRUCTION <b>frame</b>				
		32. ROOF TYPE AND MATERIAL <b>hipped/asphalt shingle</b>				
		33. NO. OF BAYS <b>FRONT 3 SIDE 4</b>				
43. HISTORY AND SIGNIFICANCE This structure was originally built as a duplex. The first verifiable occupants were William Inwood and Claude Campbell in 1913.		34. WALL TREATMENT <b>synthetic/ wood</b>		6. TOWNSHIP		
		35. PLAN SHAPE <b>irregular</b>				
		36. CHANGES ADDITION ( ) (EXPLAIN IN NO. 42) ALTERED (X) MOVED ( )				
		37. CONDITION <b>INTERIOR unknown</b> <b>EXTERIOR fair</b>				
44. DESCRIPTION OF ENVIRONMENT AND OUTBUILDINGS This building is located northeast of the Courthouse Square in a neighborhood consisting of commercial and residential structures.		38. PRESERVATION UNDERWAY? YES ( ) NO (X)			5. OTHER NAME (S)	
		39. ENDANGERED? BY WHAT? YES (X) NO ( ) <b>neglect</b>				
		40. VISIBLE FROM PUBLIC ROAD? YES (X) NO ( )				
		41. DISTANCE FROM AND FRONTAGE ON ROAD <b>approx. 10 feet</b>				
45. SOURCES OF INFORMATION Sanborn Maps 1894, 1900. <u>City Directory</u> , 1913.		48. PREPARED BY <b>Becker/Millstein</b>				RANGE
RETURN THIS FORM WHEN COMPLETED TO: OFFICE OF HISTORIC PRESERVATION P.O. BOX 176 JEFFERSON CITY, MISSOURI 65102		48. DATE <b>01/92</b>				
		49. REVISION DATE (S)				
IF ADDITIONAL SPACE IS NEEDED, ATTACH A SEPARATE SHEET TO THIS FORM.						







# MISSOURI OFFICE OF HISTORIC PRESERVATION

## ARCHITECTURAL/HISTORIC INVENTORY SURVEY FORM

1. NO. <u>H-23, 24</u> 2. COUNTY <u>Vernon</u> 3. LOCATION OF NEGATIVES <u>Main Street Nevada</u>		4. PRESENT LOCAL NAME(S) OR DESIGNATION (S) <u>Welty Brothers Auctioneers/Nevada Cab/Rocky Hollow Crafts Gift Shop/Share Your Warmth</u> 5. OTHER NAME(S) <u>Welty Brothers Auctioneers/Community Sales Pavilion</u>		1. NO.		
6. SPECIFIC LEGAL LOCATION TOWNSHIP _____ RANGE _____ SECTION _____ IF CITY OR TOWN, STREET ADDRESS <u>102-04 W. Hunter</u> 7. CITY OR TOWN IF RURAL, VICINITY <u>Nevada</u> 8. DESCRIPTION OF LOCATION		16. THEMATIC CATEGORY <u>architecture</u> 17. DATE (S) OR PERIOD <u>1932</u> 18. STYLE OR DESIGN <u>Single entry/display window 69</u> 19. ARCHITECT OR ENGINEER  20. CONTRACTOR OR BUILDER  21. ORIGINAL USE, IF APPARENT <u>commercial</u> 22. PRESENT USE <u>commercial</u> 23. OWNERSHIP PUBLIC ( ) PRIVATE (X) 24. OWNER'S NAME AND ADDRESS IF KNOWN <u>Nevada First Baptist Church</u> <u>120 W. Hunter Nevada</u> 25. OPEN TO PUBLIC? YES (X) NO ( ) <u>Restricted</u> 26. LOCAL CONTACT PERSON OR ORGANIZATION <u>Main Street Nevada</u> 27. OTHER SURVEYS IN WHICH INCLUDED  <u>N/A</u>		28. NO. OF STORIES <u>1</u> 29. BASEMENT? YES (X) NO ( ) 30. FOUNDATION MATERIAL <u>concrete</u> 31. WALL CONSTRUCTION <u>frame</u> 32. ROOF TYPE AND MATERIAL <u>flatw/parapet</u> 33. NO. OF BAYS FRONT <u>5</u> SIDE <u>4</u> 34. WALL TREATMENT <u>brick</u> 35. PLAN SHAPE <u>irregular</u> 36. CHANGES ADDITION ( ) ALTERED (X) MOVED ( ) (EXPLAIN IN NO. 42) 37. CONDITION INTERIOR <u>unknown</u> EXTERIOR <u>good</u> 38. PRESERVATION UNDERWAY? YES ( ) NO (X) 39. ENDANGERED? BY WHAT? YES ( ) NO (X) 40. VISIBLE FROM PUBLIC ROAD? YES (X) NO ( ) 41. DISTANCE FROM AND FRONTAGE ON ROAD <u>approx. 10 feet</u>		2. COUNTY
9. COORDINATES UTM LAT _____ LONG _____ 10. SITE ( ) BUILDING (X) STRUCTURE ( ) OBJECT ( ) 11. ON NATIONAL REGISTER? YES ( ) NO (X) 12. IS IT ELIGIBLE? YES ( ) NO (X) 13. PART OF ESTA. HIST. DISTRICT? YES ( ) NO (X) 14. DISTRICT POTENTIAL? YES (X) NO ( ) 15. NAME OF ESTABLISHED DISTRICT		42. FURTHER DESCRIPTION OF IMPORTANT FEATURES <u>The main facade faces south. Double-door entrance flanked by prominent windows (one with plywood) with brick sills and headers. Brick infill above entry and fenestration. East unit features multiple entrances and prominent fenestration (covered with plywood and/or infilled). Main elevation features stepped parapet.</u>		PHOTO MUST  BE PROVIDED		4. PRESENT LOCAL NAME (S) OR DESIGNATION (S)
43. HISTORY AND SIGNIFICANCE <u>This building does not appear on any Sanborn Map between 1885-1926. The original address was 108 W. Hunter. The original occupant was the Welty Brothers Auctioneers, 1932.</u>		44. DESCRIPTION OF ENVIRONMENT AND OUTBUILDINGS <u>This building is to the north of the main business district.</u>		5. OTHER NAME (S)		
45. SOURCES OF INFORMATION <u>Nevada Missouri City Directory 1936.</u>		46. PREPARED BY <u>Becker/Millstein</u> 47. ORGANIZATION <u>Architectural &amp; Art Historical Research</u> 48. DATE <u>01/92</u> 49. REVISION DATE (S)		6. TOWNSHIP		
RETURN THIS FORM WHEN COMPLETED TO: OFFICE OF HISTORIC PRESERVATION P.O. BOX 176 JEFFERSON CITY, MISSOURI 65102						

IF ADDITIONAL SPACE IS NEEDED, ATTACH A SEPARATE SHEET TO THIS FORM.



WE ADVERTISE OUR **Sales**  
K.N.E.M. RADIO STATION  
2485 FM. 100.3 FM.

ROCKY HOLLOW  
CRAFTS  
GIFT SHOP



# MISSOURI OFFICE OF HISTORIC PRESERVATION

## ARCHITECTURAL/HISTORIC INVENTORY SURVEY FORM

1. NO. B-14		4. PRESENT LOCAL NAME(S) OR DESIGNATION(S) Haden's <i>Vater</i>	
2. COUNTY Vernon		5. OTHER NAME(S) W. J. Jones, Dry Goods	
3. LOCATION OF NEGATIVES <i>Main Street Nevada</i>			
6. SPECIFIC LEGAL LOCATION TOWNSHIP _____ RANGE _____ SECTION _____ IF CITY OR TOWN, STREET ADDRESS 101 North Main Street		16. THEMATIC CATEGORY architecture	
7. CITY OR TOWN IF RURAL, VICINITY Nevada		17. DATE(S) OR PERIOD c. 1885	
8. DESCRIPTION OF LOCATION		18. STYLE OR DESIGN Single entry w/display windows	
		19. ARCHITECT OR ENGINEER 30	
		20. CONTRACTOR OR BUILDER R1 AW	
		21. ORIGINAL USE, IF APPARENT Commercial OF COE	
		22. PRESENT USE Commercial	
		23. OWNERSHIP PUBLIC ( ) PRIVATE (X)	
		24. OWNER'S NAME AND ADDRESS IF KNOWN Ortrie D. & Christine Smith, P.O. Box 287 Nevada, MO	
9. COORDINATES UTM LAT _____ LONG _____		25. OPEN TO PUBLIC? YES (X) restricted NO ( )	
10. SITE ( ) STRUCTURE ( ) BUILDING (X) OBJECT ( )		26. LOCAL CONTACT PERSON OR ORGANIZATION Main Street Nevada	
11. ON NATIONAL REGISTER? YES ( ) NO (X)		27. OTHER SURVEYS IN WHICH INCLUDED N/A	
12. IS IT ELIGIBLE? YES ( ) NO (X)			
13. PART OF ESTAB. YES ( ) NO (X)			
14. DISTRICT YES (X) POTENTIAL? NO ( )			
15. NAME OF ESTABLISHED DISTRICT			
42. FURTHER DESCRIPTION OF IMPORTANT FEATURES The main facade faces east. Original recessed storefront entry flanked by plate glass windows. Signage possibly obscuring transom. Second-story fenestration is double hung, sash-type with lintel coursing and brick sills.		28. NO. OF STORIES 2 29. BASEMENT? YES (X) NO ( ) 30. FOUNDATION MATERIAL Not visible 31. WALL CONSTRUCTION Frame 32. ROOF TYPE AND MATERIAL Flat/parapet 33. NO. OF BAYS FRONT 3 SIDE 34. WALL TREATMENT Brick veneer 35. PLAN SHAPE rect. 36. CHANGES (EXPLAIN IN NO. 42) ADDITION ( ) ALTERED (X) MOVED ( ) 37. CONDITION INTERIOR unknown EXTERIOR good 38. PRESERVATION UNDERWAY? YES ( ) NO (X) 39. ENDANGERED? YES ( ) NO (X) BY WHAT? 40. VISIBLE FROM PUBLIC ROAD? YES (X) NO ( ) 41. DISTANCE FROM AND FRONTAGE ON ROAD Approx. 10'	
43. HISTORY AND SIGNIFICANCE This building first appears in the 1885 Sanborn Map. The first verifiable occupant was in 1888; W.J. Jones, Dry Goods.		<div style="border: 1px solid black; padding: 10px; text-align: center;">             PHOTO MUST BE PROVIDED           </div>	
44. DESCRIPTION OF ENVIRONMENT AND OUTBUILDINGS This building is to the west of the Vernon County Courthouse square. To the west, north and south are other commercial buildings.			
45. SOURCES OF INFORMATION Business Directory 1888 Sanborn Maps, 1885, 1890, 1894, 1900, 1906, 1914, 1926		46. PREPARED BY Becker/Millstein	
RETURN THIS FORM WHEN COMPLETED TO: OFFICE OF HISTORIC PRESERVATION P.O. BOX 176 JEFFERSON CITY, MISSOURI 65102		47. ORGANIZATION Architectural & Art Historical Research	
IF ADDITIONAL SPACE IS NEEDED, ATTACH		48. DATE 10/91	
		49. REVISION DATE(S)	



# MISSOURI OFFICE OF HISTORIC PRESERVATION

## ARCHITECTURAL/HISTORIC INVENTORY SURVEY FORM

1. NO. B-13		4. PRESENT LOCAL NAME(S) OR DESIGNATION(S) Chair Mart Showcase	
2. COUNTY Vernon		3. OTHER NAME(S)	
3. LOCATION OF NEGATIVES Main Street Nevada		S. H. Kress 5 and 10	
5. SPECIFIC LEGAL LOCATION TOWNSHIP _____ RANGE _____ SECTION _____ IF CITY OR TOWN, STREET ADDRESS 103 North Main Street		16. THEMATIC CATEGORY architecture 030 050	
7. CITY OR TOWN IF RURAL, VICINITY Nevada		17. DATE(S) OR PERIOD 50 1913, 1939 remodeling 67	
8. DESCRIPTION OF LOCATION		18. STYLE OR DESIGN Multiple entry/display windows	
		19. ARCHITECT OR ENGINEER Edward Sibbert (1939) 40	
		20. CONTRACTOR OR BUILDER Fane Vawter L.W. Brown, Chanute, KS ('13)	
		21. ORIGINAL USE, IF APPARENT R, R, Commercial	
		22. PRESENT USE Commercial	
		23. OWNERSHIP PUBLIC ( ) PRIVATE (X)	
		24. OWNER'S NAME AND ADDRESS IF KNOWN Town & Country Equiti Inc., 9400 E. 350 Hwy., Raytown, MO 64133	
9. COORDINATES UTM LAT _____ LONG _____		25. OPEN TO PUBLIC? YES (X) restricted NO ( )	
10. SITE ( ) STRUCTURE ( ) BUILDING (X) OBJECT ( )		26. LOCAL CONTACT PERSON OR ORGANIZATION Main Street Nevada	
11. ON NATIONAL REGISTER? YES ( ) NO (X)		27. OTHER SURVEYS IN WHICH INCLUDED	
12. IS IT ELIGIBLE? YES (X) NO ( )			
13. PART OF ESTAB. YES ( ) NO (X)		N/A	
14. DISTRICT POTENTIAL? YES (X) NO ( )			
15. NAME OF ESTABLISHED DISTRICT			
42. FURTHER DESCRIPTION OF IMPORTANT FEATURES The main elevation faces east. The storefront level has been altered including aluminum frame doors, plate glass and transom covered. The fenestration on the second story include paired tripartite double hung sash windows with stoned sill coursing, transoms, and cast stone lintels with keystone. A table cornice runs above the windows, cut stone parapet runs at roof line. An inscription panel with "KRESS" is centrally placed near the roof line.		28. NO. OF STORIES 2 29. BASEMENT? YES (X) NO ( ) 30. FOUNDATION MATERIAL Not visible 31. WALL CONSTRUCTION Frame 32. ROOF TYPE AND MATERIAL ('39) Flat/parapet 33. NO. OF BAYS FRONT 2 SIDE 34. WALL TREATMENT Cast iron brick, metal/cast stone 35. PLAN SHAPE rect. 36. CHANGES (EXPLAIN IN NO. 42) ADDITION ( ) ALTERED (X) MOVED ( ) 37. CONDITION INTERIOR _____ EXTERIOR good 38. PRESERVATION UNDERWAY? YES ( ) NO (X) 39. ENDANGERED? BY WHAT? YES ( ) NO (X) 40. VISIBLE FROM PUBLIC ROAD? YES (X) NO ( ) 41. DISTANCE FROM AND FRONTAGE ON ROAD Approx. 10'	
43. HISTORY AND SIGNIFICANCE This building was erected by J.D. Robinson and Co. for the S.H. Kress Store. The contractor was L.W. Brown, Chanute, KS. In 1939 the building was remodeled with Fane Vawter as Gen. Contractor. The remodeling included new electrical wiring, new front, painting, plumbing and heating changes. The individual contractors were as follows: electrical wiring - M.H. Myers; millwork - Jaegar Mfg. Co.; plate glass - Atlas Glass & Paint, KC sheet metal - Capital City Sheet Metal Co., Des Moines; and painting, James Boyd.		PHOTO MUST BE PROVIDED	
44. DESCRIPTION OF ENVIRONMENT AND OUTBUILDINGS The building is located on the west side of the downtown square of Nevada. To the north, south and west are other commercial structures. To the east is the Vernon County Courthouse.			
45. SOURCES OF INFORMATION Western Contractor, Feb. 26, 1913, p. 18; May 17, 1939, p. 15; May 3, 1939, p. 7; June 21, 1929, p. 14.		46. PREPARED BY Becker/Millstein	
RETURN THIS FORM WHEN COMPLETED TO: OFFICE OF HISTORIC PRESERVATION P.O. BOX 176 JEFFERSON CITY, MISSOURI 65102		47. ORGANIZATION Architectural & Art Historical Research 48. DATE 10/91 49. REVISION DATE(S)	





# MISSOURI OFFICE OF HISTORIC PRESERVATION

## ARCHITECTURAL/HISTORIC INVENTORY SURVEY FORM

1. NO. B-13		4. PRESENT LOCAL NAME(S) OR DESIGNATION(S) Delton Fast Optometrist	
2. COUNTY Vernon		3. OTHER NAME(S) <i>Robinson</i>	
3. LOCATION OF NEGATIVES Main Street Nevada		R. C. Krikpatrick, Dry Goods	
6. SPECIFIC LEGAL LOCATION TOWNSHIP _____ RANGE _____ SECTION _____ IF CITY OR TOWN, STREET ADDRESS 107 North Main		16. THEMATIC CATEGORY architecture	
7. CITY OR TOWN IF RURAL, VICINITY Nevada		17. DATE(S) OR PERIOD c. 1885, 1940 s	
8. DESCRIPTION OF LOCATION		18. STYLE OR DESIGN	
9. COORDINATES UTM LAT _____ LONG _____		19. ARCHITECT OR ENGINEER 30	
10. SITE ( ) STRUCTURE ( ) BUILDING (X) OBJECT ( )		20. CONTRACTOR OR BUILDER R. J.	
11. ON NATIONAL REGISTER? YES ( ) NO (X)		21. ORIGINAL USE, IF APPARENT Commercial	
12. IS IT ELIGIBLE? YES ( ) NO (X)		22. PRESENT USE Commercial	
13. PART OF ESTAB. HIST. DISTRICT? YES ( ) NO (X)		23. OWNERSHIP PUBLIC ( ) PRIVATE (X)	
14. DISTRICT POTENTIAL? YES (X) NO ( )		24. OWNER'S NAME AND ADDRESS IF KNOWN Delton L. Fost R.R. #1 Nevada, MO	
15. NAME OF ESTABLISHED DISTRICT		25. OPEN TO PUBLIC? YES (X) NO ( ) restricted	
42. FURTHER DESCRIPTION OF IMPORTANT FEATURES The main facade faces east. Original storefront has been severely modified with wood, plate glass and glass blocks. Second story fenestration has been infilled with wood.		26. LOCAL CONTACT PERSON OR ORGANIZATION Main Street Nevada	
43. HISTORY AND SIGNIFICANCE The original address was 109 North Main. The first verifiable occupant was R. C. Kirkpatrick Dry Goods who was at 111 North Main in 1888. The building was altered c. 1940 s and again at a later unknown date.		27. OTHER SURVEYS IN WHICH INCLUDED N/A	
44. DESCRIPTION OF ENVIRONMENT AND OUTBUILDINGS This building is located on the west side of the Vernon County Courthouse square. To the west, north and south are other commercial buildings.		28. NO. OF STORIES 2	
45. SOURCES OF INFORMATION Business Directory 1888, 1890. Sanborn Maps 1884, 1890, 1894, 1900, 1914, 1926.		29. BASEMENT? YES (X) NO ( )	
46. PREPARED BY Becker/Millstein		30. FOUNDATION MATERIAL Not visible	
47. ORGANIZATION Architect & Art Historical Res.		31. WALL CONSTRUCTION Frame	
48. DATE 10/91		32. ROOF TYPE AND MATERIAL Flat	
49. REVISION DATE(S)		33. NO. OF BAYS FRONT 1 SIDE	
		34. WALL TREATMENT Brick, wood, glass bloc	
		35. PLAN SHAPE rect.	
		36. CHANGES (EXPLAIN IN NO. 42) ADDITION ( ) ALTERED (X) MOVED ( )	
		37. CONDITION INTERIOR unknown EXTERIOR good	
		38. PRESERVATION UNDERWAY? YES ( ) NO (X)	
		39. ENDANGERED? YES (X) NO ( ) BY WHAT? modification	
		40. VISIBLE FROM PUBLIC ROAD? YES (X) NO ( )	
		41. DISTANCE FROM AND FRONTAGE ON ROAD Approx. 10'	

PHOTO  
MUST  
BE  
PROVIDED





ROBINSON

SHOWCASE

TOY

BODY-SOLE

# MISSOURI OFFICE OF HISTORIC PRESERVATION

## ARCHITECTURAL/HISTORIC INVENTORY SURVEY FORM

1. NO. B-12		4. PRESENT LOCAL NAME(S) OR DESIGNATION(S) Body and Sole	
2. COUNTY Vernon		3. OTHER NAME(S) C.C. Hagood, Dry Goods; R.C. Kirkpatrick, Dry Goods	
3. LOCATION OF NEGATIVES Main Street Nevada			
6. SPECIFIC LEGAL LOCATION TOWNSHIP _____ RANGE _____ SECTION _____ IF CITY OR TOWN, STREET ADDRESS 111-113 North Main Street		16. THEMATIC CATEGORY architecture	
7. CITY OR TOWN IF RURAL, VICINITY Nevada		17. DATE(S) OR PERIOD c. 1880-1884	
8. DESCRIPTION OF LOCATION		18. STYLE OR DESIGN 65 Multiple entry w/display windows	
		19. ARCHITECT OR ENGINEER 30	
		20. CONTRACTOR OR BUILDER E. A. W.	
		21. ORIGINAL USE, IF APPARENT Commercial	
		22. PRESENT USE Commercial	
		23. OWNERSHIP PUBLIC ( ) PRIVATE (X)	
		24. OWNER'S NAME AND ADDRESS IF KNOWN Jim Labitska 111 N. Main Nevada, MO	
9. COORDINATES UTM LAT _____ LONG _____		25. OPEN TO PUBLIC? YES (X) NO ( ) restricted	
10. SITE ( ) STRUCTURE ( ) BUILDING (X) OBJECT ( )		26. LOCAL CONTACT PERSON OR ORGANIZATION Main Street Nevada	
11. ON NATIONAL REGISTER? YES ( ) NO (X)		27. OTHER SURVEYS IN WHICH INCLUDED N/A	
12. IS IT ELIGIBLE? YES ( ) NO (X)			
13. PART OF ESTAB. YES ( ) HIST. DISTRICT? NO (X)		28. NO. OF STORIES 2	
14. DISTRICT YES (X) POTENTIAL? NO ( )		29. BASEMENT? YES (X) NO ( )	
15. NAME OF ESTABLISHED DISTRICT		30. FOUNDATION MATERIAL Not visible	
		31. WALL CONSTRUCTION Frame	
		32. ROOF TYPE AND MATERIAL Flat/parapet	
		33. NO. OF BAYS FRONT 5 SIDE	
		34. WALL TREATMENT Brick veneer	
		35. PLAN SHAPE rect.	
		36. CHANGES (EXPLAIN IN NO. 42) ADDITION ( ) ALTERED (X) MOVED ( )	
		37. CONDITION INTERIOR _____ EXTERIOR good	
		38. PRESERVATION UNDERWAY? YES ( ) NO (X)	
		39. ENDANGERED? YES ( ) BY WHAT? NO (X)	
		40. VISIBLE FROM PUBLIC ROAD? YES (X) NO ( )	
		41. DISTANCE FROM AND FRONTAGE ON ROAD Approx. 10'	
42. FURTHER DESCRIPTION OF IMPORTANT FEATURES The main facade faces east. The entire main facade has been substantially altered including aluminum frame doors, plate glass display windows, aluminum awning, and non-original three-over-three light double hung sash windows.			
PHOTO MUST BE PROVIDED			
43. HISTORY AND SIGNIFICANCE There are two buildings behind the new front (111-113 North Main). The buildings appear in the 1885 Sanborn Map. The first verifiable occupants were in 1888; R. C. Kirkpatrick, Dry Goods (111), and C. C. Hagood, Dry Goods (113).			
44. DESCRIPTION OF ENVIRONMENT AND OUTBUILDINGS The structure is located on the west side of the downtown square of Nevada. To the north, south and west are other commercial structures. To the east is the Vernon County Courthouse.			
45. SOURCES OF INFORMATION Sanborn Maps 1885, 1890, 1894, 1900, 1906, 1914, 1926. City Directory, 1988.			
46. PREPARED BY Becker/Millstein			
47. ORGANIZATION Architectural & Art Historical Research			
48. DATE 10/91			
49. REVISION DATE(S)			
RETURN THIS FORM WHEN COMPLETED TO: OFFICE OF HISTORIC PRESERVATION P.O. BOX 176 JEFFERSON CITY, MISSOURI 65102			
IF ADDITIONAL SPACE IS NEEDED, ATTACH			



# MISSOURI OFFICE OF HISTORIC PRESERVATION

## ARCHITECTURAL/HISTORIC INVENTORY SURVEY FORM

1. NO. B-11		4. PRESENT LOCAL NAME(S) OR DESIGNATION(S) Vacant	
2. COUNTY Vernon		5. OTHER NAME(S) Hendricks Proprietary Medicine Company	
3. LOCATION OF NEGATIVES Main Street Nevada			
6. SPECIFIC LEGAL LOCATION TOWNSHIP _____ RANGE _____ SECTION _____ IF CITY OR TOWN, STREET ADDRESS 115 North Main Street		16. THEMATIC CATEGORY architecture	
		17. DATE(S) OR PERIOD c. 1880-1884	
7. CITY OR TOWN IF RURAL, VICINITY Nevada		18. STYLE OR DESIGN Single entry w/display windows 64	
		19. ARCHITECT OR ENGINEER 30	
8. DESCRIPTION OF LOCATION		20. CONTRACTOR OR BUILDER A W	
		21. ORIGINAL USE, IF APPARENT Commercial	
9. COORDINATES UTM LAT _____ LONG _____		22. PRESENT USE Vacant	
		23. OWNERSHIP PUBLIC ( ) PRIVATE (x)	
10. SITE ( ) STRUCTURE ( ) BUILDING (x) OBJECT ( )		24. OWNER'S NAME AND ADDRESS IF KNOWN Larry Bledsoe 105 W. Cherry Nevada, MO	
		25. OPEN TO PUBLIC? YES (X) NO ( ) restricted	
11. ON NATIONAL REGISTER? YES ( ) NO (x)		26. LOCAL CONTACT PERSON OR ORGANIZATION Main Street Nevada	
12. IS IT ELIGIBLE? YES ( ) NO (X)		27. OTHER SURVEYS IN WHICH INCLUDED  N/A	
13. PART OF ESTAB. HIST. DISTRICT? YES ( ) NO (x)		28. NO. OF STORIES 2	
14. DISTRICT POTENTIAL? YES (X) NO ( )		29. BASEMENT? YES (X) NO ( )	
15. NAME OF ESTABLISHED DISTRICT		30. FOUNDATION MATERIAL Not visible	
		31. WALL CONSTRUCTION Frame	
		32. ROOF TYPE AND MATERIAL Flat/parapet	
		33. NO. OF BAYS FRONT 2 SIDE	
		34. WALL TREATMENT Brick veneer	
		35. PLAN SHAPE rect.	
		36. CHANGES (EXPLAIN IN NO. 42) ADDITION ( ) ALTERED (x) MOVED ( )	
		37. CONDITION INTERIOR _____ EXTERIOR good	
		38. PRESERVATION UNDERWAY? YES ( ) NO (x)	
		39. ENDANGERED? BY WHAT? YES ( ) NO (X)	
		40. VISIBLE FROM PUBLIC ROAD? YES (X) NO ( )	
		41. DISTANCE FROM AND FRONTAGE ON ROAD Approx. 10'	
42. FURTHER DESCRIPTION OF IMPORTANT FEATURES The main facade faces east. The entire main elevation has been substantially altered including aluminum frame doors, plate glass display windows, metal canopy, and non-original fenestration on the second story. The entire second story has brick veneer.			
<div style="border: 2px solid black; width: 100%; height: 100%; position: relative;"> <div style="position: absolute; top: 50%; left: 50%; transform: translate(-50%, -50%); font-weight: bold; text-align: center;">             PHOTO MUST  BE PROVIDED           </div> </div>			
43. HISTORY AND SIGNIFICANCE The building appears on the 1885 Sanborn Maps. The first verifiable occupant was in 1888; Hendricks Proprietary Medicine Company. A rear addition was added c. 1894-1900 and was used as a sausage factory, c. 1900.			
44. DESCRIPTION OF ENVIRONMENT AND OUTBUILDINGS The structure is on the west side of the downtown square of Nevada. To the north, south and west are other commercial buildings. To the east is the Vernon County Courthouse.			
45. SOURCES OF INFORMATION Sanborn Maps 1885, 1890, 1894, 1900, 1906, 1914, 1926. City Directory, 1888.		46. PREPARED BY Becker/Millstein	
RETURN THIS FORM WHEN COMPLETED TO: OFFICE OF HISTORIC PRESERVATION P.O. BOX 176 JEFFERSON CITY, MISSOURI 65102		47. ORGANIZATION Architectural & Art Historical Research	
		48. DATE 10/91 49. REVISION DATE(S)	
IF ADDITIONAL SPACE IS NEEDED, ATTACH			



# MISSOURI OFFICE OF HISTORIC PRESERVATION

## ARCHITECTURAL/HISTORIC INVENTORY SURVEY FORM

1. NO. B-10		4. PRESENT LOCAL NAME(S) OR DESIGNATION(S) Madill Tire & Supply Company	
2. COUNTY Vernon		5. OTHER NAME(S)	
3. LOCATION OF NEGATIVES Main Street Nevada		A. Rice Millinery, T. B. Martin, Grocer	
6. SPECIFIC LEGAL LOCATION TOWNSHIP _____ RANGE _____ SECTION _____ IF CITY OR TOWN, STREET ADDRESS 117 - 119 North Main Street		16. THEMATIC CATEGORY architecture	
7. CITY OR TOWN IF RURAL, VICINITY Nevada		17. DATE(S) OR PERIOD c. 1880-1884	
8. DESCRIPTION OF LOCATION		18. STYLE OR DESIGN Single entry w/display windows	
		19. ARCHITECT OR ENGINEER	
		20. CONTRACTOR OR BUILDER	
		21. ORIGINAL USE, IF APPARENT Commercial AW	
		22. PRESENT USE Commercial	
9. COORDINATES LAT _____ LONG _____		23. OWNERSHIP PUBLIC ( ) PRIVATE (X)	
10. SITE ( ) BUILDING (X) STRUCTURE ( ) OBJECT ( )		24. OWNER'S NAME AND ADDRESS IF KNOWN Madill Tire & Supply 119 N. Main Nevada, MO	
11. ON NATIONAL REGISTER? YES ( ) NO (X)		25. OPEN TO PUBLIC? YES (X) NO ( )	
12. IS IT ELIGIBLE? YES ( ) NO (X)		26. LOCAL CONTACT PERSON OR ORGANIZATION Main Street Nevada	
13. PART OF ESTAB. HIST. DISTRICT? YES ( ) NO (X)		27. OTHER SURVEYS IN WHICH INCLUDED N/A	
14. DISTRICT POTENTIAL? YES (X) NO ( )		28. NO. OF STORIES 2	
15. NAME OF ESTABLISHED DISTRICT		29. BASEMENT? YES (X) NO ( )	
42. FURTHER DESCRIPTION OF IMPORTANT FEATURES The main facade faces east. The main elevation has been substantially altered including aluminum frame door, plate glass display windows, aluminum awning, non-original sash windows with brick sill course on the second story. The entire facade is brick veneer.		30. FOUNDATION MATERIAL not visible	
		31. WALL CONSTRUCTION frame	
		32. ROOF TYPE AND MATERIAL flat/parapet	
		33. NO. OF BAYS FRONT 2 SIDE	
		34. WALL TREATMENT brick veneer	
43. HISTORY AND SIGNIFICANCE Two buildings have been altered (117 and 119). They both appear in the 1885 Sanborn Map. The first verifiable occupants were in 1888; T. B. Martin, Grocer (119), and A. Rice, Millinery (117). Additions to the rear occurred sometime between 1906-1914.		35. PLAN SHAPE rect.	
		36. CHANGES (EXPLAIN IN NO. 42) ADDITION ( ) ALTERED (X) MOVED ( )	
		37. CONDITION INTERIOR _____ EXTERIOR good	
		38. PRESERVATION UNDERWAY? YES ( ) NO (X)	
		39. ENDANGERED? BY WHAT? YES ( ) NO (X)	
44. DESCRIPTION OF ENVIRONMENT AND OUTBUILDINGS The structure is located on the west side of the downtown square of Nevada. To the north, south and west are other commercial structures. To the east is the Vernon County Courthouse.		40. VISIBLE FROM PUBLIC ROAD? YES (X) NO ( )	
		41. DISTANCE FROM AND FRONTAGE ON ROAD Approx. 10'	
45. SOURCES OF INFORMATION Sanborn Maps 1885, 1890, 1894, 1900, 1906, 1914, 1926. City Directory, 1888.		46. PREPARED BY Becker/Millstein	
RETURN THIS FORM WHEN COMPLETED TO: OFFICE OF HISTORIC PRESERVATION P.O. BOX 176 JEFFERSON CITY, MISSOURI 65102		47. ORGANIZATION Architectural & Art Historical Research	
IF ADDITIONAL SPACE IS NEEDED, ATTACH		48. DATE 10/91	
		49. REVISION DATE(S)	





MADILL'S

R.F. Goodrich

WELLMAN  
APPLIANCES

SALE  
ON  
MAYTAG

MITTS CAB CO.  
Office  
667-7500

# MISSOURI OFFICE OF HISTORIC PRESERVATION

## ARCHITECTURAL/HISTORIC INVENTORY SURVEY FORM

1. NO. B-9		4. PRESENT LOCAL NAME(S) OR DESIGNATION(S) Mitt's Cab. Co./West Side Barber Shop	
2. COUNTY Vernon		5. OTHER NAME(S) Frank Elliot and Chas. H. Riggs	
3. LOCATION OF NEGATIVES Main Street Nevada			
6. SPECIFIC LEGAL LOCATION TOWNSHIP _____ RANGE _____ SECTION _____ IF CITY OR TOWN, STREET ADDRESS 121 North Main Street		16. THEMATIC CATEGORY architecture	
7. CITY OR TOWN IF RURAL, VICINITY Nevada		17. DATE(S) OR PERIOD c. 1915-1924	
8. DESCRIPTION OF LOCATION		18. STYLE OR DESIGN Multiple entry w/display window	
		19. ARCHITECT OR ENGINEER 50	
		20. CONTRACTOR OR BUILDER Aw	
		21. ORIGINAL USE, IF APPARENT Commercial	
		22. PRESENT USE Commercial	
		23. OWNERSHIP PUBLIC ( ) PRIVATE (X)	
		24. OWNER'S NAME AND ADDRESS IF KNOWN Andrew Anderson 703 N. Washington Nevada, MO	
9. COORDINATES LAT _____ LONG _____		25. OPEN TO PUBLIC? restricted YES (X) NO ( )	
10. SITE ( ) STRUCTURE ( ) BUILDING (X) OBJECT ( )		26. LOCAL CONTACT PERSON OR ORGANIZATION Main Street Nevada	
11. ON NATIONAL REGISTER? YES ( ) NO (X)		27. OTHER SURVEYS IN WHICH INCLUDED N/A	
12. IS IT ELIGIBLE? YES (X) NO ( )			
13. PART OF ESTAB. HIST. DISTRICT? YES ( ) NO (X)		28. NO. OF STORIES 1	
14. DISTRICT POTENTIAL? YES (X) NO ( )		29. BASEMENT? YES (X) NO ( )	
15. NAME OF ESTABLISHED DISTRICT		30. FOUNDATION MATERIAL not visible	
		31. WALL CONSTRUCTION frame	
		32. ROOF TYPE AND MATERIAL flat	
		33. NO. OF BAYS FRONT 2 SIDE	
		34. WALL TREATMENT brick, pressed metal	
		35. PLAN SHAPE rect.	
		36. CHANGES (EXPLAIN IN NO. 42) ADDITION ( ) ALTERED (X) MOVED ( )	
		37. CONDITION INTERIOR unknown EXTERIOR good	
		38. PRESERVATION UNDERWAY? YES ( ) NO (X)	
		39. ENDANGERED? BY WHAT? YES ( ) NO (X)	
		40. VISIBLE FROM PUBLIC ROAD? YES (X) NO ( )	
		41. DISTANCE FROM AND FRONTAGE ON ROAD Approx. 10'	
42. FURTHER DESCRIPTION OF IMPORTANT FEATURES The main facade faces east. Original storefront has been moderately modified with plate glass and brick. Original transoms obscured by metal infill. Pressed metal portion of building above transoms feature panels, dentils, modillions and consols.		PHOTO MUST BE PROVIDED	
43. HISTORY AND SIGNIFICANCE This building first appears in the 1926 Sanborn Map. The first verifiable occupants were Frank Elliot and Chas. H. Riggs in 1926.			
44. DESCRIPTION OF ENVIRONMENT AND OUTBUILDINGS This building is located on the west side of the Vernon County Courthouse. To the west, north and south are other commercial structures.			
45. SOURCES OF INFORMATION Business Directory, 1926. Sanborn Maps 1885, 1890, 1894, 1900, 1906, 1914, 1926.		46. PREPARED BY Becker/Millstein	
47. ORGANIZATION Architectural & Art Historical Research		48. DATE 10/91	
49. REVISION DATE(S)			

RETURN THIS FORM WHEN COMPLETED TO: OFFICE OF HISTORIC PRESERVATION  
P.O. BOX 176  
JEFFERSON CITY, MISSOURI 65102

IF ADDITIONAL SPACE IS NEEDED, ATTACH





B.F. Goodrich

KELVINATOR  
APPLIANCES  
W. W. W. W. W.

MAYTAG  
SALE  
ON  
MAYTAG

MAYTAG  
SALE  
ON  
MAYTAG

MITTS CAB

WEST SIDE  
BARBER SHOP

77-750

AKL 1951

PNC 003

# MISSOURI OFFICE OF HISTORIC PRESERVATION

## ARCHITECTURAL/HISTORIC INVENTORY SURVEY FORM

1. NO. B-8		4. PRESENT LOCAL NAME(S) OR DESIGNATION(S) Ewing, Carter, McBeth, Smith, Gosnell, Vickers & Hoberock	
2. COUNTY Vernon		5. OTHER NAME(S) O. J. Renwick, Furniture	
3. LOCATION OF NEGATIVES Main Street Nevada			
6. SPECIFIC LEGAL LOCATION TOWNSHIP _____ RANGE _____ SECTION _____ IF CITY OR TOWN, STREET ADDRESS 123 North Main Street		16. THEMATIC CATEGORY architecture	
7. CITY OR TOWN IF RURAL, VICINITY Nevada		17. DATE(S) OR PERIOD c. 1885; 1907-1913	
8. DESCRIPTION OF LOCATION		18. STYLE OR DESIGN Italianate 40 69	
		19. ARCHITECT OR ENGINEER 30	
		20. CONTRACTOR OR BUILDER	
		21. ORIGINAL USE, IF APPARENT Commercial	
		22. PRESENT USE Commercial	
		23. OWNERSHIP PUBLIC ( ) PRIVATE (X)	
9. COORDINATES UTM LAT _____ LONG _____		24. OWNER'S NAME AND ADDRESS IF KNOWN Orlie Smith P.O. Box 287, Nevada, MO	
10. SITE ( ) STRUCTURE ( ) BUILDING (X) OBJECT ( )		25. OPEN TO PUBLIC? YES (X) restricted NO ( )	
11. ON NATIONAL REGISTER? YES ( ) NO (X)		26. LOCAL CONTACT PERSON OR ORGANIZATION Main Street Nevada	
12. IS IT ELIGIBLE? YES ( ) NO (X)		27. OTHER SURVEYS IN WHICH INCLUDED  N/A	
13. PART OF ESTAB. YES ( ) NO (X)		28. NO. OF STORIES 2	
14. DISTRICT POTENTIAL? YES ( ) NO (X)		29. BASEMENT? YES (X) NO ( )	
15. NAME OF ESTABLISHED DISTRICT		30. FOUNDATION MATERIAL Not visible	
		31. WALL CONSTRUCTION Frame	
		32. ROOF TYPE AND MATERIAL Flat	
		33. NO. OF BAYS FRONT 3 SIDE	
		34. WALL TREATMENT Brick, wood	
		35. PLAN SHAPE rect.	
		36. CHANGES (EXPLAIN IN NO. 42) ADDITION ( ) ALTERED (X) MOVED ( )	
		37. CONDITION INTERIOR unknown EXTERIOR good	
		38. PRESERVATION UNDERWAY? YES ( ) NO (X)	
		39. ENDANGERED? YES ( ) BY WHAT? NO (X)	
		40. VISIBLE FROM PUBLIC ROAD? YES (X) NO ( )	
		41. DISTANCE FROM AND FRONTAGE ON ROAD Approx. 10'	
42. FURTHER DESCRIPTION OF IMPORTANT FEATURES The main facade faces east. Original storefront has been drastically altered. Transoms and first story fenestration are non-original. Second story fenestration features non-original multipaned windows. Brick hoodmolds are original. Cornice is non-original.		PHOTO MUST BE PROVIDED	
43. HISTORY AND SIGNIFICANCE This building first appears in the 1885 Sanborn Map. The first verifiable occupant was in 1888; O. J. Renwick Furniture. The building was altered between 1907-1913 when a rear addition was made. Original storefront fenestration and cornice are non-original.			
44. DESCRIPTION OF ENVIRONMENT AND OUTBUILDINGS This building is located to the west of the Vernon County Courthouse square. To the west, north and south are other commercial buildings.			
45. SOURCES OF INFORMATION Business Directory, 1888. Sanborn Maps 1885, 1890, 1894, 1900, 1906, 1914, 1926.		46. PREPARED BY Becker/Millstein	
RETURN THIS FORM WHEN COMPLETED TO: OFFICE OF HISTORIC PRESERVATION P.O. BOX 176 JEFFERSON CITY, MISSOURI 65102		47. ORGANIZATION Architectural & Art Historical Research	
IF ADDITIONAL SPACE IS NEEDED, ATTACH		48. DATE 10/91	
		49. REVISION DATE(S)	



# MISSOURI OFFICE OF HISTORIC PRESERVATION

## ARCHITECTURAL/HISTORIC INVENTORY SURVEY FORM

1. NO. B-7		4. PRESENT LOCAL NAME(S) OR DESIGNATION(S) Frank's Center	
2. COUNTY Vernon		3. OTHER NAME(S) A. C. Sterrett Hardware Company <i>Mr. Daniels</i>	
3. LOCATION OF NEGATIVES Main Street Nevada			
6. SPECIFIC LEGAL LOCATION TOWNSHIP _____ RANGE _____ SECTION _____ IF CITY OR TOWN, STREET ADDRESS 125 North Main Street		16. THEMATIC CATEGORY architecture	
7. CITY OR TOWN IF RURAL, VICINITY Nevada		17. DATE(S) OR PERIOD c. 1880-1884	
8. DESCRIPTION OF LOCATION		18. STYLE OR DESIGN Single entry- display windows	
		19. ARCHITECT OR ENGINEER	
		20. CONTRACTOR OR BUILDER <i>R. A. W.</i>	
		21. ORIGINAL USE, IF APPARENT Commercial	
		22. PRESENT USE Commercial	
		23. OWNERSHIP PUBLIC ( ) PRIVATE (X)	
		24. OWNER'S NAME AND ADDRESS IF KNOWN Ortrie D. & S. Christine Smith, Rt. 3 Nevada, MO	
9. COORDINATES LAT _____ LONG _____		25. OPEN TO PUBLIC? YES (X) NO ( )	
10. SITE ( ) STRUCTURE ( ) BUILDING (X) OBJECT ( )		26. LOCAL CONTACT PERSON OR ORGANIZATION Main Street Nevada	
11. ON NATIONAL REGISTER? YES ( ) NO (X)		27. OTHER SURVEYS IN WHICH INCLUDED	
12. IS IT ELIGIBLE? YES ( ) NO (X)			
13. PART OF ESTAB. HIST. DISTRICT? YES ( ) NO (X)		14. DISTRICT POTENTIAL? YES (X) NO ( )	
15. NAME OF ESTABLISHED DISTRICT		N/A	
42. FURTHER DESCRIPTION OF IMPORTANT FEATURES The main facade faces east. The main elevation has been substantially altered including aluminum frame door, plate glass display windows, aluminum awning, non-original second story windows. The entire facade has been brick veneered.		<div style="border: 1px solid black; padding: 10px; text-align: center;"> <p>PHOTO MUST BE PROVIDED</p> </div>	
43. HISTORY AND SIGNIFICANCE This building appears in the 1885 Sanborn Map. The first verifiable occupant was in 1888, A. C. Sterrett Hardware Company.			
44. DESCRIPTION OF ENVIRONMENT AND OUTBUILDINGS The structure is on the west side of the downtown square of Nevada. To the north, south and west are other commercial structures. To the east is the Vernon County Courthouse.			
45. SOURCES OF INFORMATION Sanborn Maps 1885, 1890, 1900, 1906, 1914. City Directory, 1888.		46. PREPARED BY Becker/Millstein	
RETURN THIS FORM WHEN COMPLETED TO: OFFICE OF HISTORIC PRESERVATION P.O. BOX 176 JEFFERSON CITY, MISSOURI 65102		47. ORGANIZATION & Art Historical Research	
IF ADDITIONAL SPACE IS NEEDED, ATTACH		48. DATE 10/91	
		49. REVISION DATE(S)	



# MISSOURI OFFICE OF HISTORIC PRESERVATION

## ARCHITECTURAL/HISTORIC INVENTORY SURVEY FORM

1. NO. B-6		4. PRESENT LOCAL NAME(S) OR DESIGNATION(S) Vacant	
2. COUNTY Vernon		3. OTHER NAME(S) Johannes Hardware Company	
3. LOCATION OF NEGATIVES Main Street Nevada			
6. SPECIFIC LEGAL LOCATION TOWNSHIP _____ RANGE _____ SECTION _____ IF CITY OR TOWN, STREET ADDRESS 127 North Main Street		16. THEMATIC CATEGORY architecture	
7. CITY OR TOWN IF RURAL, VICINITY Nevada		17. DATE(S) OR PERIOD c. 1885; 1900-1906 69	
8. DESCRIPTION OF LOCATION		18. STYLE OR DESIGN 30	
		19. ARCHITECT OR ENGINEER	
		20. CONTRACTOR OR BUILDER	
		21. ORIGINAL USE, IF APPARENT Commercial	
		22. PRESENT USE Vacant	
		23. OWNERSHIP PUBLIC ( ) PRIVATE (X)	
		24. OWNER'S NAME AND ADDRESS IF KNOWN John Harlow, III 505 W. Austin Nevada, MO	
9. COORDINATES UTM LAT LONG		25. OPEN TO PUBLIC? YES (X) restricted NO ( )	
10. SITE ( ) STRUCTURE ( ) BUILDING (X) OBJECT ( )		26. LOCAL CONTACT PERSON OR ORGANIZATION Main Street Nevada	
11. ON NATIONAL REGISTER? YES ( ) NO (X)		27. OTHER SURVEYS IN WHICH INCLUDED N/A	
12. IS IT ELIGIBLE? YES ( ) NO (X)			
13. PART OF ESTAB. YES ( ) NO (X)			
14. DISTRICT POTENTIAL? YES (X) NO ( )			
15. NAME OF ESTABLISHED DISTRICT			
42. FURTHER DESCRIPTION OF IMPORTANT FEATURES The main facade faces east. Original storefront has been severely modified. Original arched storefront windows have been infilled. Double (aluminum) doors non-original. Arched fenestration, second story, has been infilled with sheet metal. Original corbeled cornice extant.		28. NO. OF STORIES 2 29. BASEMENT? YES (X) NO ( ) 30. FOUNDATION MATERIAL not visible 31. WALL CONSTRUCTION frame 32. ROOF TYPE AND MATERIAL flat 33. NO. OF BAYS FRONT 3 SIDE 34. WALL TREATMENT brick 35. PLAN SHAPE rect. 36. CHANGES (EXPLAIN IN NO. 42) ADDITION ( ) ALTERED (X) MOVED ( ) 37. CONDITION INTERIOR unknown EXTERIOR good 38. PRESERVATION UNDERWAY? YES ( ) NO (X) 39. ENDANGERED? BY WHAT? YES (X) NO ( ) modification 40. VISIBLE FROM PUBLIC ROAD? YES (X) NO ( ) 41. DISTANCE FROM AND FRONTAGE ON ROAD Approx. 10'	
43. HISTORY AND SIGNIFICANCE This building first appears in the 1885 Sanborn Map. The building was altered sometime between 1900-06 when a rear addition was made. The first verifiable occupant was Johannes Hardware Company.		PHOTO MUST BE PROVIDED	
44. DESCRIPTION OF ENVIRONMENT AND OUTBUILDINGS This building is located on the west side of the Vernon County Courthouse square. To the west, north and south are other commercial buildings.			
45. SOURCES OF INFORMATION Business Directory 1988, 1890-91, 1898. Sanborn Maps 1885, 1890, 1894, 1900, 1906, 1914, 1926.		46. PREPARED BY Becker/Millstein	
RETURN THIS FORM WHEN COMPLETED TO: OFFICE OF HISTORIC PRESERVATION P.O. BOX 176 JEFFERSON CITY, MISSOURI 65102		47. ORGANIZATION Architectural & Art Historical Research	
IF ADDITIONAL SPACE IS NEEDED, ATTACH		48. DATE 10/91	
		49. REVISION DATE(S)	





# MISSOURI OFFICE OF HISTORIC PRESERVATION

## ARCHITECTURAL/HISTORIC INVENTORY SURVEY FORM


1. NO. B-5		4. PRESENT LOCAL NAME(S) OR DESIGNATION(S) United National Real Estate/Main Street Nevada	
2. COUNTY Vernon		5. OTHER NAME(S) Braham	
3. LOCATION OF NEGATIVES Main Street Nevada		H. E. Errett and Company	
6. SPECIFIC LEGAL LOCATION TOWNSHIP _____ RANGE _____ SECTION _____ IF CITY OR TOWN, STREET ADDRESS 129 North Main Street		16. THEMATIC CATEGORY architecture	
7. CITY OR TOWN IF RURAL, VICINITY Nevada		17. DATE(S) OR PERIOD c. 1885; 1900-1905	
8. DESCRIPTION OF LOCATION		18. STYLE OR DESIGN Single entry w/display windows	
		19. ARCHITECT OR ENGINEER 30	
		20. CONTRACTOR OR BUILDER	
		21. ORIGINAL USE, IF APPARENT Commercial	
		22. PRESENT USE Commercial	
		23. OWNERSHIP PUBLIC( ) PRIVATE(X )	
		24. OWNER'S NAME AND ADDRESS IF KNOWN Linda Barnes 319 W. Austin, Nevada, MO MSN-Delton Fast, RR1, Nevada	
9. COORDINATES UTM LAT _____ LONG _____		25. OPEN TO PUBLIC? YES(X ) Restricted NO( )	
10. SITE( ) STRUCTURE( ) BUILDING(X ) OBJECT( )		26. LOCAL CONTACT PERSON OR ORGANIZATION Main Street Nevada	
11. ON NATIONAL REGISTER? YES( ) NO(X )		27. OTHER SURVEYS IN WHICH INCLUDED N/A	
12. IS IT ELIGIBLE? YES(X ) NO( )			
13. PART OF ESTAB. YES( ) NO(X )			
14. DISTRICT YES(X ) POTENTIAL? NO( )			
15. NAME OF ESTABLISHED DISTRICT			
42. FURTHER DESCRIPTION OF IMPORTANT FEATURES The main facade faces east. Original storefront has been drastically altered with plate glass, wood shingles and aluminum frame. Fenestration is double-hung sash-type with brick headers and sills (non-original). Additional entry at north elevation.		28. NO. OF STORIES 2 29. BASEMENT? YES(X ) NO( ) 30. FOUNDATION MATERIAL not visible 31. WALL CONSTRUCTION frame 32. ROOF TYPE AND MATERIAL gable/comp. PR 33. NO. OF BAYS FRONT 1 SIDE 34. WALL TREATMENT brick 35. PLAN SHAPE rect. 36. CHANGES (EXPLAIN IN NO. 42) ADDITION( ) ALTERED(X ) MOVED( ) 37. CONDITION INTERIOR unknown EXTERIOR good 38. PRESERVATION UNDERWAY? YES( ) NO(X ) 39. ENDANGERED? YES(X ) BY WHAT? NO( ) modification 40. VISIBLE FROM PUBLIC ROAD? YES(X ) NO( ) 41. DISTANCE FROM AND FRONTAGE ON ROAD Approx. 10'	
43. HISTORY AND SIGNIFICANCE This building first appears in the 1885 Sanborn Map. The first verifiable occupant was H. E. Errett and Company, China and Glassware. A rear addition was made to the building between 1900 and 1905. Original pediment and fenestration extinct.		PHOTO MUST BE PROVIDED	
44. DESCRIPTION OF ENVIRONMENT AND OUTBUILDINGS This building is located to the west of the Vernon County Courthouse square. To the north, south and west are other commercial buildings.			
45. SOURCES OF INFORMATION Business Directory, 1890. Sanborn Maps 1885, 1890, 1894, 1900, 1906, 1914, 1926.		46. PREPARED BY Becker/Millstein	
RETURN THIS FORM WHEN COMPLETED TO: OFFICE OF HISTORIC PRESERVATION P.O. BOX 176 JEFFERSON CITY, MISSOURI 65102		47. ORGANIZATION Architectural & Art Historical Research	
IF ADDITIONAL SPACE IS NEEDED, ATTACH		48. DATE 10/91	
		49. REVISION DATE(S)	





# MISSOURI OFFICE OF HISTORIC PRESERVATION

## ARCHITECTURAL/HISTORIC INVENTORY SURVEY FORM

NO. F-5		4. PRESENT LOCAL NAME(S) OR DESIGNATION(S) Kapple's Plumbing and Heating	
1. COUNTY Vernon		5. OTHER NAME(S) H. Fred Birdseye, Lawyer and Abstractor	
3. LOCATION OF NEGATIVES Main Street Nevada			
6. SPECIFIC LEGAL LOCATION TOWNSHIP _____ RANGE _____ SECTION _____ IF CITY OR TOWN, STREET ADDRESS 209 N. Main Street		16. THEMATIC CATEGORY architecture	
7. CITY OR TOWN IF RURAL, VICINITY Nevada		17. DATE(S) OR PERIOD c. 1923	
8. DESCRIPTION OF LOCATION		18. STYLE OR DESIGN single entry w/ display windows	
		19. ARCHITECT OR ENGINEER 65	
		20. CONTRACTOR OR BUILDER 30	
		21. ORIGINAL USE, IF APPARENT commercial	
		22. PRESENT USE commercial	
		23. OWNERSHIP PUBLIC ( ) PRIVATE (X)	
		24. OWNER'S NAME AND ADDRESS IF KNOWN Derwood Tough & Imogene Howell, R.R. 2, Nevada, MO	
9. COORDINATES LAT _____ LONG _____		25. OPEN TO PUBLIC? restricted YES (X) NO ( )	
10. SITE ( ) BUILDING (X)		26. LOCAL CONTACT PERSON OR ORGANIZATION Main Street Nevada	
11. ON NATIONAL REGISTER? YES ( ) NO (X)		27. OTHER SURVEYS IN WHICH INCLUDED N/A	
12. IS IT ELIGIBLE? YES ( ) NO (X)			
13. PART OF ESTAB. YES ( ) HIST. DISTRICT? NO (X)			
14. NAME OF ESTABLISHED DISTRICT			
		28. NO. OF STORIES 1	
		29. BASEMENT? YES (X) NO ( )	
		30. FOUNDATION MATERIAL not visible	
		31. WALL CONSTRUCTION frame	
		32. ROOF TYPE AND MATERIAL flat PR	
		33. NO. OF BAYS FRONT 3 SIDE	
		34. WALL TREATMENT brick	
		35. PLAN SHAPE rect.	
		36. CHANGES (EXPLAIN IN NO. 42) ADDITION ( ) ALTERED (X) MOVED ( )	
		37. CONDITION INTERIOR unknown EXTERIOR good	
		38. PRESERVATION UNDERWAY? YES ( ) NO (X)	
		39. ENDANGERED BY WHAT? YES ( ) NO (X)	
		40. VISIBLE FROM PUBLIC ROAD? YES (X) NO ( )	
		41. DISTANCE FROM AND FRONTAGE ON ROAD approx. 10'	
12. FURTHER DESCRIPTION OF IMPORTANT FEATURES The main façade faces east. Asymmetrical entry and large plate glass windows dominate the main elevation. Brick banding decorates upper level of main façade.			
13. HISTORY AND SIGNIFICANCE Although this building does not appear in the 1926 Sanborn Map there is a listing for an H. Fred Birdseye (207 and 209 N. Main) in the 1923-24 City Directory. In 1928 Birdseye is listed at the same address.			
14. DESCRIPTION OF ENVIRONMENT AND OUTBUILDINGS This building is located to the northwest of the Vernon County Courthouse. To the south, north and east are other commercial structures.			
15. SOURCES OF INFORMATION City Directories, 1900-1928; Sanborn Maps, 1885, 1890, 1894, 1900, 1906; Nevada/Vernon County, MO		46. PREPARED BY Becker/Millstein	
RETURN THIS FORM WHEN COMPLETED TO: OFFICE OF HISTORIC PRESERVATION P.O. BOX 176 JEFFERSON CITY, MISSOURI 65102		47. ORGANIZATION Architectural & Art Historical Research	
16. ADDITIONAL SPACE IS NEEDED, ATTACH		48. DATE 01/92	
		49. REVISION DATE(S)	

LENNOX  
AIR CONDITIONING HEATING  
- KAPPLE'S -

**PLUMBING**

**HEATING**

**AIR** *Conditioning*



# MISSOURI OFFICE OF HISTORIC PRESERVATION

## ARCHITECTURAL/HISTORIC INVENTORY SURVEY FORM

1. NO. F-1		4. PRESENT LOCAL NAME(S) OR DESIGNATION(S) Daniel & Associates	
2. COUNTY Vernon		3. OTHER NAME(S) Reed Bldg	
3. LOCATION OF NEGATIVES Main Street Nevada			
6. SPECIFIC LEGAL LOCATION TOWNSHIP _____ RANGE _____ SECTION _____ IF CITY OR TOWN, STREET ADDRESS 210 North Main Street		16. THEMATIC CATEGORY architecture	
7. CITY OR TOWN IF RURAL, VICINITY Nevada		17. DATE(S) OR PERIOD 1937	
8. DESCRIPTION OF LOCATION		18. STYLE OR DESIGN Single entry w/display windows	
		19. ARCHITECT OR ENGINEER 3065	
		20. CONTRACTOR OR BUILDER A W	
		21. ORIGINAL USE, IF APPARENT Commercial	
		22. PRESENT USE Commercial	
		23. OWNERSHIP PUBLIC ( ) PRIVATE (X)	
		24. OWNER'S NAME AND ADDRESS IF KNOWN Gerald H. Beisner R.R. #1 Nevada, MO	
9. COORDINATES UTM LAT _____ LONG _____		25. OPEN TO PUBLIC? YES (X) restricted NO ( )	
10. SITE ( ) STRUCTURE ( ) BUILDING (X) OBJECT ( )		26. LOCAL CONTACT PERSON OR ORGANIZATION Main Street Nevada	
11. ON NATIONAL REGISTER? YES ( ) NO (X)		27. OTHER SURVEYS IN WHICH INCLUDED N/A	
12. IS IT ELIGIBLE? YES (X) NO ( )			
13. PART OF ESTAB. YES ( ) NO (X)			
14. DISTRICT POTENTIAL? YES (X) NO ( )			
15. NAME OF ESTABLISHED DISTRICT			
42. FURTHER DESCRIPTION OF IMPORTANT FEATURES The main facade faces west. Original storefront and transoms have been altered with plate glass and brick infill. Stepped parapet features concrete coping.		<div style="border: 1px solid black; padding: 10px; text-align: center;"> <b>PHOTO MUST BE PROVIDED</b> </div>	
43. HISTORY AND SIGNIFICANCE This location does not appear in those Nevada City or Business Directories dated 1888-1928. It appears this structure was built in 1937 as the inscription plate indicates. The Sanborn Map of 1926 indicates this address as a vacant lot.			
44. DESCRIPTION OF ENVIRONMENT AND OUTBUILDINGS This building is located to the northwest of the Vernon County Courthouse square. To the west, east, north and south are other commercial structures.			
45. SOURCES OF INFORMATION Sanborn Maps 1885, 1890, 1894, 1900, 1906, 1914, 1926. Business Directory, 1888-1928.			
46. PREPARED BY Becker/Millstein			
47. ORGANIZATION Architectural & Art Historical Research			
48. DATE 10/91			
49. REVISION DATE(S)			

RETURN THIS FORM WHEN COMPLETED TO: OFFICE OF HISTORIC PRESERVATION  
P.O. BOX 176  
JEFFERSON CITY, MISSOURI 65102

IF ADDITIONAL SPACE IS NEEDED, ATTACH




MISSOURI OFFICE OF HISTORIC PRESERVATION  
ARCHITECTURAL/HISTORIC INVENTORY SURVEY FORM

1. NO. <u>F-2</u>		4. PRESENT LOCAL NAME(S) OR DESIGNATION (S) <u>Vacant</u>		1. NO.
2. COUNTY <u>Vernon</u>		5. OTHER NAME(S)		
3. LOCATION OF NEGATIVES <u>Main Street Nevada</u>				
6. SPECIFIC LEGAL LOCATION TOWNSHIP _____ RANGE _____ SECTION _____ IF CITY OR TOWN, STREET ADDRESS <u>214 N. Main St.</u>		16. THEMATIC CATEGORY <u>architecture</u>		2. COUNTY
		17. DATE (S) OR PERIOD <u>c. 1936</u>		
7. CITY OR TOWN IF RURAL, VICINITY <u>Nevada</u>		18. STYLE OR DESIGN <u>Multiple entry w/display windows</u>		4. PRESENT LOCAL NAME (S) OR DESIGNATION (S)
8. DESCRIPTION OF LOCATION		19. ARCHITECT OR ENGINEER <u>67 3069</u>		
		20. CONTRACTOR OR BUILDER <u>AW</u>		
		21. ORIGINAL USE, IF APPARENT <u>commercial</u>		
		22. PRESENT USE <u>commercial</u>		
		23. OWNERSHIP PUBLIC ( ) PRIVATE (X)		
9. COORDINATES LAT _____ LONG _____ UTM _____		24. OWNER'S NAME AND ADDRESS IF KNOWN		5. OTHER NAME (S)
		25. OPEN TO PUBLIC? YES (X) NO ( )		
10. SITE ( ) BUILDING (X) STRUCTURE ( ) OBJECT ( )		26. LOCAL CONTACT PERSON OR ORGANIZATION <u>Main Street Nevada</u>		6. TOWNSHIP
11. ON NATIONAL REGISTER? YES ( ) NO (X)		27. OTHER SURVEYS IN WHICH INCLUDED		
12. IS IT ELIGIBLE? YES ( ) NO (X)		42. FURTHER DESCRIPTION OF IMPORTANT FEATURES <u>The main facade faces west. original storefront has been modified with plate glass and vertical board; transoms have been infilled with wood. Pressed metal water table original.</u>		7. TOWNSHIP RANGE
13. PART OF ESTA. HIST. DISTRICT? YES ( ) NO (X)				
14. DISTRICT POTENTIAL? YES (X) NO ( )				
15. NAME OF ESTABLISHED DISTRICT		43. HISTORY AND SIGNIFICANCE <u>This building does not appear on any Sanborn Map dating from 1885-1926. The building was constructed in 1936 and used as a grain and feed store.</u>		8. TOWNSHIP RANGE
44. DESCRIPTION OF ENVIRONMENT AND OUTBUILDINGS <u>This building is located north of the Vernon County Courthouse. To the west, east, north and south are other commercial structures.</u>				
45. SOURCES OF INFORMATION <u>Sanborn Maps 1885, 1890, 1894, 1900, 1906, 1914, 1926. City Directories 1900-1946.</u>		46. PREPARED BY <u>Becker/Millstein</u>		9. TOWNSHIP RANGE
RETURN THIS FORM WHEN COMPLETED TO: OFFICE OF HISTORIC PRESERVATION P.O. BOX 176 JEFFERSON CITY, MISSOURI 65102		47. ORGANIZATION <u>Architectural &amp; Art Historical Research</u>		
		48. DATE <u>01/92</u>		49. REVISION DATE (S)



# MISSOURI OFFICE OF HISTORIC PRESERVATION

## ARCHITECTURAL/HISTORIC INVENTORY SURVEY FORM

1. NO. F-3		4. PRESENT LOCAL NAME(S) OR DESIGNATION(S) Max Underwood, CPA	
2. COUNTY Vernon		3. OTHER NAME(S) H. K. Bascom and Co., Blacksmiths and Wheelrights	
3. LOCATION OF NEGATIVES Main Street Nevada			
6. SPECIFIC LEGAL LOCATION TOWNSHIP _____ RANGE _____ SECTION _____ IF CITY OR TOWN, STREET ADDRESS 216 North Main Street		16. THEMATIC CATEGORY architecture	
7. CITY OR TOWN IF RURAL, VICINITY Nevada		17. DATE(S) OR PERIOD c. 1887	
8. DESCRIPTION OF LOCATION		18. STYLE OR DESIGN	
		19. ARCHITECT OR ENGINEER A 4)	
		20. CONTRACTOR OR BUILDER	
		21. ORIGINAL USE, IF APPARENT Commercial	
		22. PRESENT USE Commercial	
		23. OWNERSHIP PUBLIC ( ) PRIVATE (X)	
		24. OWNER'S NAME AND ADDRESS IF KNOWN Gerald H. & T. Sue Beisner, R.R. #1 Nevada, MO	
9. COORDINATES UTM LAT _____ LONG _____		25. OPEN TO PUBLIC? YES (X) restricted NO ( )	
10. SITE ( ) STRUCTURE ( ) BUILDING (X) OBJECT ( )		26. LOCAL CONTACT PERSON OR ORGANIZATION Main Street Nevada	
11. ON NATIONAL REGISTER? YES ( ) NO (X)		27. OTHER SURVEYS IN WHICH INCLUDED N/A	
12. IS IT ELIGIBLE? YES ( ) NO (X)			
13. PART OF ESTAB. YES ( ) HIST. DISTRICT? NO (X)		28. NO. OF STORIES 2	
14. DISTRICT POTENTIAL? YES (X) NO ( )		29. BASEMENT? YES (X) NO ( )	
15. NAME OF ESTABLISHED DISTRICT		30. FOUNDATION MATERIAL Not visible	
		31. WALL CONSTRUCTION Frame	
		32. ROOF TYPE AND MATERIAL Flat	
		33. NO. OF BAYS FRONT 2 SIDE	
		34. WALL TREATMENT Brick/plaster 3 & 5	
		35. PLAN SHAPE rect.	
		36. CHANGES (EXPLAIN IN NO. 42) ADDITION ( ) ALTERED (X) MOVED ( )	
		37. CONDITION INTERIOR Unknown EXTERIOR Fair	
		38. PRESERVATION UNDERWAY? YES ( ) NO (X)	
		39. ENDANGERED? YES (X) BY WHAT? NO ( )	
		40. VISIBLE FROM PUBLIC ROAD? YES (X) NO ( )	
		41. DISTANCE FROM FRONTAGE ON ROAD Approx. 10'	
42. FURTHER DESCRIPTION OF IMPORTANT FEATURES The main facade faces west. The original storefront has been drastically altered from the original. Entrances and fenestration have been modified and/or totally obscured.			

43. HISTORY AND SIGNIFICANCE The building first appears in the 1890 Sanborn Map. The first verifiable occupant was H. K. Bascom and Company, Blacksmiths and Wheelrights.

44. DESCRIPTION OF ENVIRONMENT AND OUTBUILDINGS This building is located to the north of the Vernon County Courthouse Square. To the east, west, north and south are other commercial structures.

45. SOURCES OF INFORMATION Business Directory, 1888, 1890. Sanborn Maps 1885, 1890, 1894, 1900, 1906, 1914, 1926.

46. PREPARED BY  
Becker/Millstein  
47. ORGANIZATION Architect & Art Historical Research  
48. DATE 10/91 49. REVISION DATE(S)

RETURN THIS FORM WHEN COMPLETED TO: OFFICE OF HISTORIC PRESERVATION  
P.O. BOX 176  
JEFFERSON CITY, MISSOURI 65102

IF ADDITIONAL SPACE IS NEEDED, ATTACH





# MISSOURI OFFICE OF HISTORIC PRESERVATION

## ARCHITECTURAL/HISTORIC INVENTORY SURVEY FORM

1. NO. <u>F-6</u>		4. PRESENT LOCAL NAME(S) OR DESIGNATION (S) <u>Spirit and Truth Christian Center</u>		1. NO.
2. COUNTY <u>Vernon</u>		5. OTHER NAME(S) <u>J. L. O'Neal, restaurant</u> <u>Cope Bldg</u>		
3. LOCATION OF NEGATIVES <u>Main Street Nevada</u>				
6. SPECIFIC LEGAL LOCATION TOWNSHIP _____ RANGE _____ SECTION _____ IF CITY OR TOWN, STREET ADDRESS <u>221 N. Main St.</u>		16. THEMATIC CATEGORY <u>architecture</u>		2. COUNTY
		17. DATE (S) OR PERIOD <u>1936</u>		
7. CITY OR TOWN IF RURAL, VICINITY <u>Nevada</u>		18. STYLE OR DESIGN <u>Single entry</u>		
8. DESCRIPTION OF LOCATION		19. ARCHITECT OR ENGINEER		
		20. CONTRACTOR OR BUILDER <u>R I</u>		
9. COORDINATES LAT _____ LONG _____ UTM _____		21. ORIGINAL USE, IF APPARENT <u>commercial</u>		
		22. PRESENT USE <u>commercial</u>		
10. SITE ( ) BUILDING (X) STRUCTURE ( ) OBJECT ( )		23. OWNERSHIP PUBLIC ( ) PRIVATE (X)		
		24. OWNER'S NAME AND ADDRESS IF KNOWN <u>Norman D. Turner</u> <u>221 N. Main, Nevada</u>		
11. ON NATIONAL REGISTER? YES ( ) NO (X)		25. OPEN TO PUBLIC? YES (X) NO ( )		
12. IS IT ELIGIBLE? YES ( ) NO (X)		26. LOCAL CONTACT PERSON OR ORGANIZATION <u>Main Street Nevada</u>		
13. PART OF ESTA. HIST. DISTRICT? YES ( ) NO (X)		27. OTHER SURVEYS IN WHICH INCLUDED		
14. DISTRICT POTENTIAL? YES (X) NO ( )				
15. NAME OF ESTABLISHED DISTRICT				
42. FURTHER DESCRIPTION OF IMPORTANT FEATURES <u>The main elevation faces east. The recessed corner entrance has been covered with plywood. The original display window opening has been bricked in and small casement type windows have been added. A signature stone with "19 Cope 36" is centrally placed near the roofline. The stepped parapet contains stone coping.</u>		<div style="border: 2px solid black; padding: 10px; width: 100%;"> <div style="text-align: center;">PHOTO MUST</div> <div style="text-align: center;">BE PROVIDED</div> </div>		4. PRESENT LOCAL NAME (S) OR DESIGNATION (S)
43. HISTORY AND SIGNIFICANCE <u>The first verifiable occupant was in 1936, J. L. O'Neal, restaurant. This building does not appear in the 1926 Sanborn Map.</u>				
44. DESCRIPTION OF ENVIRONMENT AND OUTBUILDINGS <u>The building is located near the downtown square of Nevada. To the west, north and south are other commercial structures.</u>				
45. SOURCES OF INFORMATION <u>Sanborn Map 1926. City Directory 1936.</u>		46. PREPARED BY <u>Becker/Millstein</u>		
RETURN THIS FORM WHEN COMPLETED TO: OFFICE OF HISTORIC PRESERVATION P.O. BOX 176 JEFFERSON CITY, MISSOURI 65102		47. ORGANIZATION <u>Architectural &amp; Art Historical Research</u>		
		48. DATE <u>01/92</u>		
IF ADDITIONAL SPACE IS NEEDED, ATTACH A SEPARATE SHEET TO THIS FORM.		49. REVISION DATE (S)		
				6. TOWNSHIP RANGE



ming


SPIRIT  
AND  
TRUTH  
CHRISTIAN CENTER

COPEA

American  
WATER

# MISSOURI OFFICE OF HISTORIC PRESERVATION

## ARCHITECTURAL/HISTORIC INVENTORY SURVEY FORM

1. NO. <b>F-4</b>		4. PRESENT LOCAL NAME(S) OR DESIGNATION(S) <b>Wanda Arthur Tax Accounting/Public Defender's Office</b>	
2. COUNTY <b>Vernon</b>		3. OTHER NAME(S) <b>K.K. Bascom Company, Carriage Works</b>	
3. LOCATION OF NEGATIVES <b>Main Street Nevada</b>			
6. SPECIFIC LEGAL LOCATION TOWNSHIP _____ RANGE _____ SECTION _____ IF CITY OR TOWN, STREET ADDRESS <b>222-224 N. Main Street</b>		16. THEMATIC CATEGORY <b>architecture</b>	
7. CITY OR TOWN IF RURAL, VICINITY <b>Nevada</b>		17. DATE(S) OR PERIOD <b>c. 1886-1889</b>	
8. DESCRIPTION OF LOCATION		18. STYLE OR DESIGN	
9. COORDINATES UTM LAT _____ LONG _____		19. ARCHITECT OR ENGINEER <b>A W</b>	
10. SITE ( ) STRUCTURE ( ) BUILDING (X) OBJECT ( )		20. CONTRACTOR OR BUILDER	
11. ON NATIONAL REGISTER? YES ( ) NO (X)		21. ORIGINAL USE, IF APPARENT <b>commercial</b>	
12. IS IT ELIGIBLE? YES (X) NO ( )		22. PRESENT USE <b>commercial</b>	
13. PART OF ESTAB. YES ( ) NO (X)		23. OWNERSHIP PUBLIC ( ) PRIVATE ( )	
14. DISTRICT YES (X) POTENTIAL? NO ( )		24. OWNER'S NAME AND ADDRESS IF KNOWN <b>A.H.E. Corp., Inc. 225 E. Atlantic, Nevada, MO</b>	
15. NAME OF ESTABLISHED DISTRICT		25. OPEN TO PUBLIC? YES (X) NO ( ) <b>restricted</b>	
		26. LOCAL CONTACT PERSON OR ORGANIZATION <b>Main Street Nevada</b>	
		27. OTHER SURVEYS IN WHICH INCLUDED <b>N/A</b>	
42. FURTHER DESCRIPTION OF IMPORTANT FEATURES The main elevation faces west. Original storefront has been drastically altered with the addition of wood paneling, fixed fenestration and new entrance doors. Pent roof canopy with wooden piers is non-original.		28. NO. OF STORIES <b>1</b> 29. BASEMENT? YES ( ) NO (X) <b>not visible</b> 30. FOUNDATION MATERIAL <b>not visible</b> 31. WALL CONSTRUCTION <b>frame</b> 32. ROOF TYPE AND MATERIAL <b>flat A R</b> 33. NO. OF BAYS <b>FRONT 4 SIDE</b> 34. WALL TREATMENT <b>brick, wood</b> 35. PLAN SHAPE <b>rect.</b> 36. CHANGES (EXPLAIN IN NO. 43) ADDITION ( ) ALTERED (X) MOVED ( ) 37. CONDITION <b>unknown</b> INTERIOR <b>unknown</b> EXTERIOR <b>good</b> 38. PRESERVATION UNDERWAY? YES ( ) NO (X) 39. ENDANGERED? YES (X) NO ( ) BY WHAT? <b>modification</b> 40. VISIBLE FROM PUBLIC ROAD? YES (X) NO ( ) 41. DISTANCE FROM AND FRONTAGE ON ROAD <b>approx. 10'</b>	
43. HISTORY AND SIGNIFICANCE This building was built between 1886-1889 as a two-story structure. After 1926, the building was altered when the upper story was removed. The first verifiable occupant was K.K. Bascom, Carriage Works.			
44. DESCRIPTION OF ENVIRONMENT AND OUTBUILDINGS Located to the north of the Vernon County Courthouse. To the east, west and south are other commercial buildings. To the north is a church.			
45. SOURCES OF INFORMATION <b>City Directory, 1888 Sanborn Maps, 1885, 1890, 1894, 1900, 1906, 1914, 1926</b>		46. PREPARED BY <b>Becker/Millstein</b>	
47. ORGANIZATION <b>Architectural &amp; Art Historical Research</b>		48. DATE <b>01/92</b>	
49. REVISION DATE(S)			
RETURN THIS FORM WHEN COMPLETED TO: OFFICE OF HISTORIC PRESERVATION P.O. BOX 178 JEFFERSON CITY, MISSOURI 65102			
* ADDITIONAL SPACE IS NEEDED, ATTACH			



# MISSOURI OFFICE OF HISTORIC PRESERVATION

## ARCHITECTURAL/HISTORIC INVENTORY SURVEY FORM

1. NO. <u>F-7</u> 2. COUNTY <u>Vernon</u> 3. LOCATION OF NEGATIVES <u>Main Street Nevada</u>		4. PRESENT LOCAL NAME(S) OR DESIGNATION (S) <u>American Eagle Insurance Agency</u> 5. OTHER NAME(S) <u>J. H. Wood, Shoe Repair</u>		1. NO.		
6. SPECIFIC LEGAL LOCATION TOWNSHIP _____ RANGE _____ SECTION _____ IF CITY OR TOWN, STREET ADDRESS <u>227 N. Main St.</u> 7. CITY OR TOWN IF RURAL, VICINITY <u>Nevada</u> 8. DESCRIPTION OF LOCATION		16. THEMATIC CATEGORY <u>architecture</u> 17. DATE (S) OR PERIOD <u>c. 1930-1936</u> 18. STYLE OR DESIGN 19. ARCHITECT OR ENGINEER 20. CONTRACTOR OR BUILDER 21. ORIGINAL USE, IF APPARENT <u>commercial</u> 22. PRESENT USE <u>commercial</u> 23. OWNERSHIP PUBLIC ( ) PRIVATE (X) 24. OWNER'S NAME AND ADDRESS IF KNOWN <u>Danny G. Conn, Sr. Trust</u> <u>1631 N. Ash, Nevada</u> 25. OPEN TO PUBLIC? YES (X) NO ( ) <u>Restricted</u> 26. LOCAL CONTACT PERSON OR ORGANIZATION <u>Main Street Nevada</u> 27. OTHER SURVEYS IN WHICH INCLUDED <u>N/A</u>		28. NO. OF STORIES <u>1</u> 29. BASEMENT? YES ( ) NO ( ) 30. FOUNDATION MATERIAL <u>concrete</u> 31. WALL CONSTRUCTION <u>frame</u> 32. ROOF TYPE AND MATERIAL <u>flat</u> 33. NO. OF BAYS FRONT <u>2</u> SIDE <u>3</u> 34. WALL TREATMENT <u>Buff Brick</u> 35. PLAN SHAPE <u>rectangular</u> 36. CHANGES ADDITION ( ) (EXPLAIN IN ALTERED (X) NO. 42) MOVED ( ) 37. CONDITION INTERIOR <u>unknown</u> EXTERIOR <u>good</u> 38. PRESERVATION UNDERWAY? YES ( ) NO (X) 39. ENDANGERED? YES ( ) NO (X) BY WHAT? 40. VISIBLE FROM PUBLIC ROAD? YES (X) NO ( ) 41. DISTANCE FROM AND FRONTAGE ON ROAD <u>approx. 10 feet</u>		2. COUNTY
9. COORDINATES UTM LAT _____ LONG _____ 10. SITE ( ) BUILDING (X) STRUCTURE ( ) OBJECT ( ) 11. ON NATIONAL REGISTER? YES ( ) NO (X) 12. IS IT ELIGIBLE? YES ( ) NO (X) 13. PART OF ESTA. HIST. DISTRICT? YES ( ) NO (X) 14. DISTRICT POTENTIAL? YES (X) NO ( ) 15. NAME OF ESTABLISHED DISTRICT		42. FURTHER DESCRIPTION OF IMPORTANT FEATURES <u>The main elevation faces east. Store-front facade features a single entry with sidelight and a plateglass window with brick sill. Entry and window feature brick headers. Secondary fenestration is also fixed single pane with brick sills.</u>		4. PRESENT LOCAL NAME (S) OR DESIGNATION (S)		
43. HISTORY AND SIGNIFICANCE <u>This building does not appear on those Sanborn Maps dating from 1885-1926. A City Directory from 1937 lists the occupant as J. H. Wood, Shoe Repair.</u>		5. OTHER NAME (S)		6. TOWNSHIP		
44. DESCRIPTION OF ENVIRONMENT AND OUTBUILDINGS <u>Located to the northwest of the Vernon County Courthouse. To the south, east and west are other commercial structures. To the north is the Bushwhacker Museum</u>		RANGE		7. TOWNSHIP		
45. SOURCES OF INFORMATION <u>Sanborn Maps, 1885, 1890, 1894, 1900, 1906, 1914, 1926. City Directories 1923-24, 1928, 1936.</u>		46. PREPARED BY <u>Becker/Millstein</u> 47. ORGANIZATION <u>Architectural &amp; Art Historical Research</u> 48. DATE <u>01/92</u> 49. REVISION DATE (S)		8. TOWNSHIP		

RETURN THIS FORM WHEN COMPLETED TO: OFFICE OF HISTORIC PRESERVATION  
 P.O. BOX 176  
 JEFFERSON CITY, MISSOURI 65102

IF ADDITIONAL SPACE IS NEEDED, ATTACH A SEPARATE SHEET TO THIS FORM.



# MISSOURI OFFICE OF HISTORIC PRESERVATION

## ARCHITECTURAL/HISTORIC INVENTORY SURVEY FORM

1. NO. B-18-20		4. PRESENT LOCAL NAME(S) OR DESIGNATION (S) Allstate Insurance/Gun and Pawn/Kirk Office Machines/ Ronald B. Marquardt Insurance		1. NO.
2. COUNTY Vernon		5. OTHER NAME(S) J.H. Kaylor and Company, Pianos and Organs (109 S. Main); Nevada Drilling (115 S. Main); J.B. Harris, Insurance (111 S. Main)		
3. LOCATION OF NEGATIVES Main Street Nevada				
6. SPECIFIC LEGAL LOCATION TOWNSHIP _____ RANGE _____ SECTION _____ IF CITY OR TOWN, STREET ADDRESS 109-115 S. Main St.		16. THEMATIC CATEGORY architecture		2. COUNTY
7. CITY OR TOWN IF RURAL, VICINITY Nevada		17. DATE (S) OR PERIOD c. 1890; 1900-1905; ?		
8. DESCRIPTION OF LOCATION		18. STYLE OR DESIGN Multiple entry/display window		
		19. ARCHITECT OR ENGINEER 30		4. PRESENT LOCAL NAME (S) OR DESIGNATION (S)
		20. CONTRACTOR OR BUILDER		
		21. ORIGINAL USE, IF APPARENT commercial 02E 01B		
		22. PRESENT USE commercial		5. OTHER NAME (S)
		23. OWNERSHIP PUBLIC ( ) PRIVATE (X)		
		24. OWNER'S NAME AND ADDRESS IF KNOWN Mary Cole Adams ETAL, c/o J. Lee Guthrie, 101 1/2 W. Cherry, Nevada		
9. COORDINATES LAT _____ LONG _____		25. OPEN TO PUBLIC? Restricted YES (X) NO ( )		6. TOWNSHIP
10. SITE ( ) BUILDING (X) STRUCTURE ( ) OBJECT ( )		26. LOCAL CONTACT PERSON OR ORGANIZATION Main Street Nevada		
11. ON NATIONAL REGISTER? YES ( ) NO (X)		27. OTHER SURVEYS IN WHICH INCLUDED		
12. IS IT ELIGIBLE? YES ( ) NO (X)		28. NO. OF STORIES 2		RANGE
13. PART OF ESTA. HIST. DISTRICT? YES ( ) NO (X)		29. BASEMENT? YES (X) NO ( )		
14. DISTRICT POTENTIAL? YES (X) NO ( )		30. FOUNDATION MATERIAL Not visible		
15. NAME OF ESTABLISHED DISTRICT		31. WALL CONSTRUCTION frame		3. TOWNSHIP
		32. ROOF TYPE AND MATERIAL flat PR		
		33. NO. OF BAYS FRONT 4 SIDE		
		34. WALL TREATMENT Brick 99		4. PRESENT LOCAL NAME (S) OR DESIGNATION (S)
		35. PLAN SHAPE rectangular		
		36. CHANGES ADDITION ( ) (EXPLAIN IN ALTERED (X) NO. 42) MOVED ( )		
		37. CONDITION INTERIOR unknown EXTERIOR poor		5. OTHER NAME (S)
		38. PRESERVATION UNDERWAY? YES ( ) NO (X)		
		39. ENDANGERED? BY WHAT? YES (X) NO ( )		
		40. VISIBLE FROM PUBLIC ROAD? YES (X) NO ( )		6. TOWNSHIP
		41. DISTANCE FROM AND FRONTAGE ON ROAD approx. 10 feet		
		42. FURTHER DESCRIPTION OF IMPORTANT FEATURES The main elevation faces west. Original storefront has been altered with plate glass windows, and aluminum doors. Transoms have been infilled and/or obscured with corrugated metal. Brick piers separate bays. Upper-story fenestration features ribboned, double-hung, sash-type fenestration with brick headers and brick banding. Far north bay features curved storefront entry.		
43. HISTORY AND SIGNIFICANCE From researching Sanborn Maps, it appears that the two north bays of this building were constructed c. 1890. Between 1900-1906, the two south bays were constructed. It is not known when the new brick and storefronts were added. The first verifiable occupants are J.H. Kaylor and Company, Pianos and Organs (109 S. Main); Nevada Drilling (115 S. Main); J.B. Harris, Insurance (111 S. Main).		44. DESCRIPTION OF ENVIRONMENT AND OUTBUILDINGS This building is located to the south of the Vernon County Courthouse. To the north, south, east and west are other commercial structures.		RANGE
45. SOURCES OF INFORMATION Sanborn Maps 1885, 1890, 1894, 1900, 1906, 1914, 1926. City Directories 1905, 1913.		46. PREPARED BY Becker/Millstein		
RETURN THIS FORM WHEN COMPLETED TO: OFFICE OF HISTORIC PRESERVATION P.O. BOX 176 JEFFERSON CITY, MISSOURI 65102		47. ORGANIZATION Architectural & Art Historical Research		
IF ADDITIONAL SPACE IS NEEDED, ATTACH A SEPARATE SHEET TO THIS FORM.		48. DATE 01/92		4. PRESENT LOCAL NAME (S) OR DESIGNATION (S)
		49. REVISION DATE (S)		





Gun & Pawn

PAWN

Kwik-Koppe

Kwik-Koppe  
RESTAURANT

Kwik-Koppe  
RESTAURANT





# MISSOURI OFFICE OF HISTORIC PRESERVATION

## ARCHITECTURAL/HISTORIC INVENTORY SURVEY FORM

1. NO. <u>B-20A</u> 2. COUNTY <u>Vernon</u> 3. LOCATION OF NEGATIVES <u>Main Street Nevada</u>		4. PRESENT LOCAL NAME(S) OR DESIGNATION (S) <u>Vacant</u> 5. OTHER NAME(S) <u>Turpin Furniture Company</u>		1. NO.		
6. SPECIFIC LEGAL LOCATION TOWNSHIP _____ RANGE _____ SECTION _____ IF CITY OR TOWN, STREET ADDRESS <u>117 S. Main St.</u> 7. CITY OR TOWN IF RURAL, VICINITY <u>Nevada</u> 8. DESCRIPTION OF LOCATION		16. THEMATIC CATEGORY <u>architecture</u> 17. DATE (S) OR PERIOD <u>c. 1901-1905</u> 18. STYLE OR DESIGN <u>69</u> 19. ARCHITECT OR ENGINEER _____ 20. CONTRACTOR OR BUILDER _____ 21. ORIGINAL USE, IF APPARENT <u>commercial</u> <u>o2E</u> 22. PRESENT USE <u>commercial</u> 23. OWNERSHIP PUBLIC ( ) PRIVATE (X) 24. OWNER'S NAME AND ADDRESS IF KNOWN <u>Cole family, c/o Ed Carter, Haggans Real Estate, 131 E. Walnut, Nevada</u> 25. OPEN TO PUBLIC? YES (X) NO ( ) <u>Restricted</u> 26. LOCAL CONTACT PERSON OR ORGANIZATION <u>Main Street Nevada</u> 27. OTHER SURVEYS IN WHICH INCLUDED <u>N/A</u>		28. NO. OF STORIES <u>2</u> 29. BASEMENT? YES (X) NO ( ) 30. FOUNDATION MATERIAL <u>Not visible</u> 31. WALL CONSTRUCTION <u>frame</u> 32. ROOF TYPE AND MATERIAL <u>flat</u> 33. NO. OF BAYS FRONT <u>2</u> SIDE _____ 34. WALL TREATMENT <u>Brick</u> 35. PLAN SHAPE <u>rectangular</u> 36. CHANGES ADDITION ( ) ALTERED (X) MOVED ( ) (EXPLAIN IN NO. 42) 37. CONDITION INTERIOR <u>unknown</u> EXTERIOR <u>good</u> 38. PRESERVATION UNDERWAY? YES ( ) NO (X) 39. ENDANGERED? BY WHAT? YES ( ) NO (X) 40. VISIBLE FROM PUBLIC ROAD? YES (X) NO ( ) 41. DISTANCE FROM AND FRONTAGE ON ROAD <u>approx. 10 feet</u>		2. COUNTY
9. COORDINATES UTM LAT _____ LONG _____ 10. SITE ( ) BUILDING (X) STRUCTURE ( ) OBJECT ( ) 11. ON NATIONAL REGISTER? YES ( ) NO (X) 12. IS IT ELIGIBLE? YES ( ) NO (X) 13. PART OF ESTA. HIST. DISTRICT? YES ( ) NO (X) 14. DISTRICT POTENTIAL? YES (X) NO ( ) 15. NAME OF ESTABLISHED DISTRICT		42. FURTHER DESCRIPTION OF IMPORTANT FEATURES The main elevation faces west. Original storefront has been modified with the addition of an overhead door. Off-centered entry. Fenestration is recessed double-hung, sash-type with stone lintels and sills. Other features include corbeling at the roofline and a single brick pier with a corbeled base.		4. PRESENT LOCAL NAME (S) OR DESIGNATION (S)		
43. HISTORY AND SIGNIFICANCE This building first appears on a 1906 Sanborn Map. The first verifiable resident was Turpin Furniture Company, 1913. In 1906, there was a Cabinet Shop located at this address; occupant's name unknown.		5. OTHER NAME (S)		6. TOWNSHIP RANGE		
44. DESCRIPTION OF ENVIRONMENT AND OUTBUILDINGS This building is located to the south of the Vernon County Courthouse. To the north, south, east and west are other commercial buildings.		PHOTO MUST BE PROVIDED				
45. SOURCES OF INFORMATION <u>Sanborn Maps 1890, 1894, 1900, 1906.</u> <u>City Directory 1905, 1913.</u>		46. PREPARED BY <u>Becker/Millstein</u> 47. ORGANIZATION <u>Architectural &amp; Art Historical Research</u> 48. DATE <u>01/92</u> 49. REVISION DATE (S)		RETURN THIS FORM WHEN COMPLETED TO: OFFICE OF HISTORIC PRESERVATION P.O. BOX 176 JEFFERSON CITY, MISSOURI 65102		
IF ADDITIONAL SPACE IS NEEDED, ATTACH A SEPARATE SHEET TO THIS FORM.		48. DATE <u>01/92</u> 49. REVISION DATE (S)				



WELTER  
ELECTRIC

NO  
PARKING  
4:00 P.M.  
TO  
1:00 A.M.

512

MISSOURI OFFICE OF HISTORIC PRESERVATION
ARCHITECTURAL/HISTORIC INVENTORY SURVEY FORM

1. NO. H-24A
2. COUNTY Vernon
3. LOCATION OF NEGATIVES Main Street Nevada
4. PRESENT LOCAL NAME(S) OR DESIGNATION(S) Dr. Robert A. Bondi/Vacant
5. OTHER NAME(S) Henry C. Smith, Boots and Shoes (119 S. Main) Clinton McEntire, Printer (121 S. Main)
6. SPECIFIC LEGAL LOCATION TOWNSHIP RANGE SECTION IF CITY OR TOWN, STREET ADDRESS 119-121 S. Main Street
7. CITY OR TOWN IF RURAL, VICINITY Nevada
8. DESCRIPTION OF LOCATION
9. COORDINATES UTM LAT LONG
10. SITE ( ) BUILDING (X) STRUCTURE ( ) OBJECT ( )
11. ON NATIONAL REGISTER? YES ( ) NO (X)
12. IS IT ELIGIBLE? YES ( ) NO (X)
13. PART OF ESTAB. HIST. DISTRICT? YES ( ) NO (X)
14. DISTRICT POTENTIAL? YES (X) NO ( )
15. NAME OF ESTABLISHED DISTRICT
16. THEMATIC CATEGORY architecture
17. DATE(S) OR PERIOD c. 1890; 1914; 1946
18. STYLE OR DESIGN multiple entrances w/ display windows
19. ARCHITECT OR ENGINEER 30
20. CONTRACTOR OR BUILDER A.W.
21. ORIGINAL USE, IF APPARENT commercial
22. PRESENT USE commercial
23. OWNERSHIP PUBLIC ( ) PRIVATE (X)
24. OWNER'S NAME AND ADDRESS IF KNOWN Conglomerate Enterprises, Inc. 2500 E. Austin, Nevada, MO
25. OPEN TO PUBLIC? YES (X) NO ( ) restricted
26. LOCAL CONTACT PERSON OR ORGANIZATION Main Street Nevada
27. OTHER SURVEYS IN WHICH INCLUDED N/A
28. NO. OF STORIES 2
29. BASEMENT? YES ( ) NO ( )
30. FOUNDATION MATERIAL concrete
31. WALL CONSTRUCTION frame
32. ROOF TYPE AND MATERIAL flat
33. NO. OF BAYS FRONT 3 SIDE
34. WALL TREATMENT brick
35. PLAN SHAPE rect.
36. CHANGES (EXPLAIN IN NO. 42) ADDITION ( ) ALTERED (X) MOVED ( )
37. CONDITION INTERIOR unknown EXTERIOR good
38. PRESERVATION UNDERWAY? YES ( ) NO (X)
39. ENDANGERED BY WHAT? YES (X) NO ( ) modification
40. VISIBLE FROM PUBLIC ROAD? YES (X) NO ( )
41. DISTANCE FROM AND FRONTAGE ON ROAD approx. 10'
42. FURTHER DESCRIPTION OF IMPORTANT FEATURES The main elevation faces west. Original storefront has been modified where transoms have been obscured with wood paneling. Metal canopy is non-original. Brick banding throughout main elevation. Upper-story fenestration is double-hung sash-type, one-over-one in two groups of four. Entire storefront elevation has been refaced.
43. HISTORY AND SIGNIFICANCE This building first appears in an 1890 Sanborn Map as a stone structure. In 1914, this same building is shown with a brick veneer. The first verifiable occupant was Clinton McEntire, Printer (121 S. Main, 1900) and Henry C. Smith, Boots and Shoes, (119 S. Main, 1900).
44. DESCRIPTION OF ENVIRONMENT AND OUTBUILDINGS This building is located to the south of the Vernon County Courthouse. To the north, south, east and west are other commercial buildings.
45. SOURCES OF INFORMATION City Directory, 1900-01. Sanborn Maps, 1885, 1890, 1894, 1900
46. PREPARED BY Becker/Millstein
47. ORGANIZATION Architectural & Art Historical Research
48. DATE 01/92
49. REVISION DATE(S)



# REAL ESTATE

CURTIS & SONS REALTY



PARKING  
FRONT OF  
DOOR

# MISSOURI OFFICE OF HISTORIC PRESERVATION

## ARCHITECTURAL/HISTORIC INVENTORY SURVEY FORM

1. NO. <u>C-3</u> 2. COUNTY <u>Vernon</u> 3. LOCATION OF NEGATIVES <u>Main Street Nevada</u>		4. PRESENT LOCAL NAME(S) OR DESIGNATION (S) <u>Nevada Insurance Agency, Inc.</u> 5. OTHER NAME(S) <u>Dr. M. Y. Schaffer, Veterinary Surgeon</u>		1. NO.		
6. SPECIFIC LEGAL LOCATION TOWNSHIP _____ RANGE _____ SECTION _____ IF CITY OR TOWN, STREET ADDRESS <u>123 S. Main Street</u> 7. CITY OR TOWN IF RURAL, VICINITY <u>Nevada</u> 8. DESCRIPTION OF LOCATION		16. THEMATIC CATEGORY <u>architecture</u> 17. DATE (S) OR PERIOD <u>c. 1898</u> 18. STYLE OR DESIGN <u>Single entry w/display windows</u> 19. ARCHITECT OR ENGINEER  20. CONTRACTOR OR BUILDER <u>Aw</u> 21. ORIGINAL USE, IF APPARENT <u>commercial</u> 22. PRESENT USE <u>commercial</u> 23. OWNERSHIP PUBLIC ( ) PRIVATE (X) 24. OWNER'S NAME AND ADDRESS IF KNOWN <u>Nevada Insurance Agency</u> <u>129 S. Main, Nevada</u> 25. OPEN TO PUBLIC? YES (X) NO ( ) <u>Restricted</u> 26. LOCAL CONTACT PERSON OR ORGANIZATION <u>Main Street Nevada</u> 27. OTHER SURVEYS IN WHICH INCLUDED <u>N/A</u>		28. NO. OF STORIES <u>2</u> 29. BASEMENT? YES (X) NO ( ) 30. FOUNDATION MATERIAL <u>Not visible</u> 31. WALL CONSTRUCTION <u>frame</u> 32. ROOF TYPE AND MATERIAL <u>flat</u> 33. NO. OF BAYS <u>FRONT 1 SIDE</u> 34. WALL TREATMENT <u>Permastone 79</u> 35. PLAN SHAPE <u>rectangular</u> 36. CHANGES ADDITION ( ) ALTERED (X) MOVED ( ) (EXPLAIN IN NO. 42) 37. CONDITION <u>INTERIOR unknown</u> <u>EXTERIOR good</u> 38. PRESERVATION UNDERWAY? YES ( ) NO (X) 39. ENDANGERED? YES (X) NO ( ) <u>BY WHAT? modification</u> 40. VISIBLE FROM PUBLIC ROAD? YES (X) NO ( ) 41. DISTANCE FROM AND FRONTAGE ON ROAD <u>approx. 10 feet</u>		2. COUNTY
9. COORDINATES UTM LAT _____ LONG _____ 10. SITE ( ) BUILDING (X) STRUCTURE ( ) OBJECT ( ) 11. ON NATIONAL REGISTER? YES ( ) NO (X) 12. IS IT ELIGIBLE? YES ( ) NO (X) 13. PART OF ESTA. HIST. DISTRICT? YES ( ) NO (X) 14. DISTRICT POTENTIAL? YES (X) NO ( ) 15. NAME OF ESTABLISHED DISTRICT		42. FURTHER DESCRIPTION OF IMPORTANT FEATURES The main elevation faces west. Original storefront elevation has been refaced with permastone. Storefront plateglass windows and entrance are non-original. Canopy is non-original.		4. PRESENT LOCAL NAME (S) OR DESIGNATION (S)		
43. HISTORY AND SIGNIFICANCE This building was, in all probability, constructed as a frame building and clad in corrugated iron (see Sanborn Map, 1900) c. 1907-1913. This building was later veneered with brick. The first verifiable occupant was Dr. M. Y. Schaffer, veterinary surgeon (1898).		5. OTHER NAME (S)		6. TOWNSHIP		
44. DESCRIPTION OF ENVIRONMENT AND OUTBUILDINGS This building is located to the south of the Vernon County Courthouse. To the north, south, east and west are other commercial structures.		RANGE		7. TOWNSHIP		
45. SOURCES OF INFORMATION <u>Sanborn Maps</u> 1885, 1890, 1894, 1900, 1906, 1914, 1926. <u>Business Directory</u> 1898, 1900.		46. PREPARED BY <u>Becker/Millstein</u> 47. ORGANIZATION <u>Architectural &amp; Art Historical Research</u> 48. DATE <u>01/92</u> 49. REVISION DATE (S)		8. TOWNSHIP		

RETURN THIS FORM WHEN COMPLETED TO: OFFICE OF HISTORIC PRESERVATION  
 P.O. BOX 176  
 JEFFERSON CITY, MISSOURI 65102

IF ADDITIONAL SPACE IS NEEDED, ATTACH A SEPARATE SHEET TO THIS FORM.





Nevada  
Insurance Agency

FortLease

Curtis & Sons  
661-7868

NEVADA INSURANCE AGENCY  
TRUCK INSURANCE  
AUTO HOME FARM  
BUSINESS LIFE HEALTH  
1232 FLINGS  
667-6444

# MISSOURI OFFICE OF HISTORIC PRESERVATION

## ARCHITECTURAL/HISTORIC INVENTORY SURVEY FORM

1. NO. <u>C-4</u> 2. COUNTY <u>Vernon</u> 3. LOCATION OF NEGATIVES <u>Main Street Nevada</u>		4. PRESENT LOCAL NAME(S) OR DESIGNATION (S) <u>Vacant</u> 5. OTHER NAME(S) <u>The Nevada Soap Company</u>		1. NO.		
6. SPECIFIC LEGAL LOCATION TOWNSHIP _____ RANGE _____ SECTION _____ IF CITY OR TOWN, STREET ADDRESS <u>125 S. Main St.</u> 7. CITY OR TOWN IF RURAL, VICINITY <u>Nevada</u> 8. DESCRIPTION OF LOCATION		16. THEMATIC CATEGORY <u>architecture</u> 17. DATE (S) OR PERIOD <u>c. 1898</u> 18. STYLE OR DESIGN <u>Single entry w/display windows</u> 19. ARCHITECT OR ENGINEER <u>64</u> 20. CONTRACTOR OR BUILDER <u>Aw</u> 21. ORIGINAL USE, IF APPARENT <u>commercial</u> 22. PRESENT USE <u>commercial</u> 23. OWNERSHIP PUBLIC ( ) PRIVATE (X) 24. OWNER'S NAME AND ADDRESS IF KNOWN <u>Nevada Insurance Agency</u> <u>129 S. Main, Nevada</u> 25. OPEN TO PUBLIC? YES (X) NO ( ) <u>Restricted</u> 26. LOCAL CONTACT PERSON OR ORGANIZATION <u>Main Street Nevada</u> 27. OTHER SURVEYS IN WHICH INCLUDED <u>N/A</u>		28. NO. OF STORIES <u>2</u> 29. BASEMENT? YES (X) NO ( ) 30. FOUNDATION MATERIAL <u>Not visible</u> 31. WALL CONSTRUCTION <u>frame</u> 32. ROOF TYPE AND MATERIAL <u>flat</u> 33. NO. OF BAYS FRONT <u>1</u> SIDE 34. WALL TREATMENT <u>Brick/Glass</u> 35. PLAN SHAPE <u>rectangular</u> 36. CHANGES ADDITION ( ) ALTERED (X) MOVED ( ) (EXPLAIN IN NO. 42) 37. CONDITION INTERIOR <u>unknown</u> EXTERIOR <u>good</u> 38. PRESERVATION UNDERWAY? YES ( ) NO (X) 39. ENDANGERED? BY WHAT? YES ( ) NO (X) 40. VISIBLE FROM PUBLIC ROAD? YES (X) NO ( ) 41. DISTANCE FROM AND FRONTAGE ON ROAD <u>approx. 10 feet</u>		2. COUNTY
9. COORDINATES UTM LAT _____ LONG _____ 10. SITE ( ) BUILDING (X) STRUCTURE ( ) OBJECT ( ) 11. ON NATIONAL REGISTER? YES ( ) NO (X) 12. IS IT ELIGIBLE? YES (X) NO ( ) 13. PART OF ESTA. HIST. DISTRICT? YES ( ) NO (X) 14. DISTRICT POTENTIAL? YES (X) NO ( ) 15. NAME OF ESTABLISHED DISTRICT		42. FURTHER DESCRIPTION OF IMPORTANT FEATURES The main elevation faces west. Original storefront facade has been refaced. Plateglass fenestration and entry are non-original. Transom has been obscured with corrugated sheet metal. Cast-iron lintel above transom unit is extant.		4. PRESENT LOCAL NAME (S) OR DESIGNATION (S)		
43. HISTORY AND SIGNIFICANCE This building first appears in a 1900 Sanborn Map. The first verifiable occupant was the Nevada Soap Company (1900).		5. OTHER NAME (S)		6. TOWNSHIP RANGE		
44. DESCRIPTION OF ENVIRONMENT AND OUTBUILDINGS This building is located south of the Vernon County Courthouse. To the north, south, east and west are other commercial structures.		PHOTO MUST BE PROVIDED				
45. SOURCES OF INFORMATION <u>Sanborn Maps.</u> 1885, 1890, 1894, 1900, 1906, 1914, 1926. <u>City Directories</u> 1898, 1900-01.		46. PREPARED BY <u>Becker/Millstein</u> 47. ORGANIZATION <u>Architectural &amp; Art Historical Research</u> 48. DATE <u>01/92</u> 49. REVISION DATE (S)		RETURN THIS FORM WHEN COMPLETED TO: OFFICE OF HISTORIC PRESERVATION P.O. BOX 176 JEFFERSON CITY, MISSOURI 65102		
IF ADDITIONAL SPACE IS NEEDED, ATTACH A SEPARATE SHEET TO THIS FORM.		48. DATE <u>01/92</u> 49. REVISION DATE (S)				

**Nevada Insurance Agency**

NEVADA INSURANCE AGENCY

TRUCK INSURANCE

AUTO  
HOME  
FARM

BUSINESS  
LIFE  
HEALTH

SR 22 FILINGS

667-6444

# MISSOURI OFFICE OF HISTORIC PRESERVATION

## ARCHITECTURAL/HISTORIC INVENTORY SURVEY FORM

1. NO. C-5		4. PRESENT LOCAL NAME(S) OR DESIGNATION(S) Nevada Insurance Agency	
2. COUNTY Vernon		3. OTHER NAME(S) P. F. Brophy, Monuments	
3. LOCATION OF NEGATIVES Main Street Nevada			
6. SPECIFIC LEGAL LOCATION TOWNSHIP _____ RANGE _____ SECTION _____ IF CITY OR TOWN, STREET ADDRESS 129 South Main Street		16. THEMATIC CATEGORY architecture	
7. CITY OR TOWN IF RURAL, VICINITY Nevada		17. DATE(S) OR PERIOD 1913	
8. DESCRIPTION OF LOCATION		18. STYLE OR DESIGN <sup>64</sup> Single entry w/display windows	
		19. ARCHITECT OR ENGINEER <sup>30 90</sup>	
		20. CONTRACTOR OR BUILDER <sup>AW</sup>	
		21. ORIGINAL USE, IF APPARENT Commercial	
		22. PRESENT USE Commercial	
		23. OWNERSHIP PUBLIC( ) PRIVATE(X)	
		24. OWNER'S NAME AND ADDRESS IF KNOWN Nevada Insurance, Inc. 129 S. Main Nevada, MO	
9. COORDINATES UTM LAT _____ LONG _____		25. OPEN TO PUBLIC? YES(X) NO( ) restricted	
10. SITE( ) STRUCTURE( ) BUILDING(X) OBJECT( )		26. LOCAL CONTACT PERSON OR ORGANIZATION Main Street Nevada	
11. ON NATIONAL REGISTER? YES( ) NO(X)		27. OTHER SURVEYS IN WHICH INCLUDED N/A	
12. IS IT ELIGIBLE? YES(X) NO( )			
13. PART OF ESTAB. YES( ) HIST. DISTRICT? NO(X)		14. DISTRICT YES(X) POTENTIAL? NO( )	
15. NAME OF ESTABLISHED DISTRICT			
42. FURTHER DESCRIPTION OF IMPORTANT FEATURES The main facade faces west. The storefront level has been substantially altered including an aluminum frame door, plate glass display windows, metal canopy and transoms covered. Fenestration consists of one-over-one light double hung sash windows with stone sills and lintels. A geometric motif of stone and brick provide a decorative pattern above the windows. An inscription stone that reads 1913 is centrally placed in the pattern.		28. NO. OF STORIES <sup>2</sup> 29. BASEMENT? YES(X) NO( ) 30. FOUNDATION MATERIAL Not visible 31. WALL CONSTRUCTION Frame 32. ROOF TYPE AND MATERIAL Flat <sup>PR</sup> 33. NO. OF BAYS FRONT 4 SIDE 34. WALL TREATMENT Brick / stone 35. PLAN SHAPE rect. 36. CHANGES (EXPLAIN IN NO. 42) ADDITION( ) ALTERED(X) MOVED( ) 37. CONDITION INTERIOR _____ EXTERIOR Good 38. PRESERVATION UNDERWAY? YES( ) NO(X) 39. ENDANGERED? YES( ) BY WHAT? NO(X) 40. VISIBLE FROM PUBLIC ROAD? YES(X) NO( ) 41. DISTANCE FROM AND FRONTAGE ON ROAD Approx. 10'	
43. HISTORY AND SIGNIFICANCE P. F. Brophy Marble & Granite Works, was the first verifiable occupant in 1913.		PHOTO MUST BE PROVIDED	
44. DESCRIPTION OF ENVIRONMENT AND OUTBUILDINGS This building is situated near the northeast corner of Main and Austin Streets. To the north and east are other commercial structures.			
45. SOURCES OF INFORMATION City Directory, 1913. Sanborn Maps 1906, 1914.		46. PREPARED BY Becker/Millstein	
RETURN THIS FORM WHEN COMPLETED TO: OFFICE OF HISTORIC PRESERVATION P.O. BOX 176 JEFFERSON CITY, MISSOURI 65102		47. ORGANIZATION Architecture & Art Historical Research	
IF ADDITIONAL SPACE IS NEEDED, ATTACH		48. DATE 10/91	
		49. REVISION DATE(S)	



NEVADA  
*Insurance*  
AGENCY, Inc.



# MISSOURI OFFICE OF HISTORIC PRESERVATION

## ARCHITECTURAL/HISTORIC INVENTORY SURVEY FORM

1. NO. B-17		4. PRESENT LOCAL NAME(S) OR DESIGNATION(S) Fox Theater <i>Star Theater</i>	
2. COUNTY Vernon		3. OTHER NAME(S) Cockrell and Winston Livery; N. L. Winston Livery	
3. LOCATION OF NEGATIVES <i>Main Street Nevada</i>			
6. SPECIFIC LEGAL LOCATION TOWNSHIP _____ RANGE _____ SECTION _____ IF CITY OR TOWN, STREET ADDRESS 110 S. Main Street		16. THEMATIC CATEGORY architecture	
7. CITY OR TOWN IF RURAL, VICINITY Nevada		17. DATE(S) OR PERIOD c. 1889; 1917, 1955 (remodel)	
8. DESCRIPTION OF LOCATION		18. STYLE OR DESIGN	
		19. ARCHITECT OR ENGINEER	
		20. CONTRACTOR OR BUILDER <i>Aw</i>	
		21. ORIGINAL USE, IF APPARENT Commercial (livery) <i>O&amp;A</i>	
		22. PRESENT USE Commercial (theater)	
		23. OWNERSHIP PUBLIC ( ) PRIVATE (X)	
		24. OWNER'S NAME AND ADDRESS IF KNOWN Nevada Multi-Cinema 110 S. Main Nevada, MO	
9. COORDINATES LAT _____ LONG _____ UTM _____		25. OPEN TO PUBLIC? YES (X) NO ( ) restricted	
10. SITE ( ) STRUCTURE ( ) BUILDING (X) OBJECT ( )		26. LOCAL CONTACT PERSON OR ORGANIZATION Main Street Nevada	
11. ON NATIONAL REGISTER? YES ( ) NO (X)		27. OTHER SURVEYS IN WHICH INCLUDED N/A	
12. IS IT ELIGIBLE? YES ( ) NO (X)			
13. PART OF ESTAB. HIST. DISTRICT? YES ( ) NO (X)		40. VISIBLE FROM PUBLIC ROAD? YES (X) NO ( )	
14. DISTRICT POTENTIAL? YES (X) NO ( )		41. DISTANCE FROM AND FRONTAGE ON ROAD Approx. 10'	
15. NAME OF ESTABLISHED DISTRICT			
42. FURTHER DESCRIPTION OF IMPORTANT FEATURES The main facade faces east. It has been substantially altered with aluminum frame doors, brick veneer, aluminum awning and aluminum sheathing.		PHOTO MUST BE PROVIDED	
43. HISTORY AND SIGNIFICANCE The building was originally used as a livery. The first verifiable occupant was Cockrell & Winston Livery Stables (1890). In 1917 the building was remodeled into the "Star" Theater by J. E. Haggard, owner. At that time an additional story of 28 inches was added. In 1955 the name of the theater was changed to "The Fox".			
44. DESCRIPTION OF ENVIRONMENT AND OUTBUILDINGS The building is half a block from the downtown square of Nevada. To the north, east and west are other commercial structures, and to the south is a vacant lot.,.			
45. SOURCES OF INFORMATION Western Contractor, April 4, 1917, p. 21. The Vernon County Centennial, 1855-1955, p. 67. City Directory, 1890.		46. PREPARED BY Becker/Millstein	
RETURN THIS FORM WHEN COMPLETED TO: OFFICE OF HISTORIC PRESERVATION P.O. BOX 176 JEFFERSON CITY, MISSOURI 65102		47. ORGANIZATION Architectural & Art Historical Research	
48. DATE 10/91		49. REVISION DATE(S)	





# MISSOURI OFFICE OF HISTORIC PRESERVATION

## ARCHITECTURAL/HISTORIC INVENTORY SURVEY FORM

1. NO. B-16		4. PRESENT LOCAL NAME(S) OR DESIGNATION(S) Boatmen's Bank	
2. COUNTY Vernon		3. OTHER NAME(S) Thorton National Bank	
3. LOCATION OF NEGATIVES Main Street Nevada			
5. SPECIFIC LEGAL LOCATION TOWNSHIP _____ RANGE _____ SECTION _____ IF CITY OR TOWN, STREET ADDRESS West Cherry & Main Street		16. THEMATIC CATEGORY architecture	
7. CITY OR TOWN IF RURAL, VICINITY Nevada		17. DATE(S) OR PERIOD c. 1925-1928; 1970 s	
8. DESCRIPTION OF LOCATION		18. STYLE OR DESIGN Colonial Revival elements	
		19. ARCHITECT OR ENGINEER Wight & Wight	
		20. CONTRACTOR OR BUILDER 45	
		21. ORIGINAL USE, IF APPARENT Commercial	
		22. PRESENT USE Commercial	
		23. OWNERSHIP PUBLIC ( ) PRIVATE (X)	
		24. OWNER'S NAME AND ADDRESS IF KNOWN Charter Bank of Nevada 201 W. Cherry Nevada, MO	
9. COORDINATES LAT _____ LONG _____		25. OPEN TO PUBLIC? restricted YES (X) NO ( )	
10. SITE ( ) BUILDING (X) STRUCTURE ( ) OBJECT ( )		26. LOCAL CONTACT PERSON OR ORGANIZATION Main Street Nevada	
11. NON NATIONAL REGISTER? YES ( ) NO (X)		27. OTHER SURVEYS IN WHICH INCLUDED N/A	
12. IS IT ELIGIBLE? YES (X) NO ( )			
13. PART OF ESTAB. YES ( ) NO (X)			
14. DISTRICT POTENTIAL? YES (X) NO ( )			
15. NAME OF ESTABLISHED DISTRICT			
42. FURTHER DESCRIPTION OF IMPORTANT FEATURES The main elevation faces north. First story, main facade features two entrances with pediment surrounds flanked by multipaned oriel windows. Remainder of fenestration is non-original, multipaned with entablature surrounds; windows separated by paneled sprandrels. Boxed cornice above molded water table. Original oriel window, southeast corner, has been removed.		28. NO. OF STORIES 2 29. BASEMENT? YES (X) NO ( ) 30. FOUNDATION MATERIAL Not visible 31. WALL CONSTRUCTION Frame 32. ROOF TYPE AND MATERIAL Flat 33. NO. OF BAYS FRONT 4 SIDE 5 34. WALL TREATMENT Plaster/ concrete/brick/wood 35. PLAN SHAPE rect/ 36. CHANGES ADDITION ( ) (EXPLAIN IN NO. 42) ALTERED (X) MOVED ( ) 37. CONDITION INTERIOR unknown EXTERIOR good 38. PRESERVATION UNDERWAY? YES ( ) NO (X) 39. ENDANGERED BY WHAT? YES ( ) NO (X) 40. VISIBLE FROM PUBLIC ROAD? YES (X) NO ( ) 41. DISTANCE FROM AND FRONTAGE ON ROAD Approx. 10'	
43. HISTORY AND SIGNIFICANCE Thorton National Bank was organized in Nevada in 1869 by Salmon and Stone. The bank was erected in 1870 at this address at the southwest corner of the Courthouse Square. By 1920 designs were made for a new structure, but it was not until 1925 that final plans were approved. The building was radically altered in the 1970 s.		PHOTO MUST BE PROVIDED	
44. DESCRIPTION OF ENVIRONMENT AND OUTBUILDINGS The Thorton National Bank building is on the southwest corner of the Vernon County Courthouse square. To the north, south, east, and west are other commercial structures.			
45. SOURCES OF INFORMATION Western Contractor, April 28, 1920, p. 34; June 23, 1920, p. 32; Nov. 18, 1925, p. 42, Scenes from the Past.		46. PREPARED BY Becker/Millstein	
RETURN THIS FORM WHEN COMPLETED TO: OFFICE OF HISTORIC PRESERVATION P.O. BOX 176 JEFFERSON CITY, MISSOURI 65102		47. ORGANIZATION Architectural & Art Historical Research	
IF ADDITIONAL SPACE IS NEEDED, ATTACH		48. DATE 10/91 49. REVISION DATE(S)	





# MISSOURI OFFICE OF HISTORIC PRESERVATION


## ARCHITECTURAL/HISTORIC INVENTORY SURVEY FORM

1. NO. E-12		4. PRESENT LOCAL NAME(S) OR DESIGNATION(S) H & R Block	
2. COUNTY Vernon		3. OTHER NAME(S) C. R. Drake, Grocer	
3. LOCATION OF NEGATIVES Main Street, Nevada			
5. SPECIFIC LEGAL LOCATION TOWNSHIP _____ RANGE _____ SECTION _____ IF CITY OR TOWN, STREET ADDRESS 119 East Walnut Street		16. THEMATIC CATEGORY architecture 030 050	
7. CITY OR TOWN IF RURAL, VICINITY Nevada		17. DATE(S) OR PERIOD c. 1907-1914	
8. DESCRIPTION OF LOCATION		18. STYLE OR DESIGN 63	
		19. ARCHITECT OR ENGINEER 30 40	
		20. CONTRACTOR OR BUILDER	
		21. ORIGINAL USE, IF APPARENT Commercial OBE	
		22. PRESENT USE Commercial	
		23. OWNERSHIP PUBLIC ( ) PRIVATE (X)	
		24. OWNER'S NAME AND ADDRESS IF KNOWN Jares H. Denman 131 Country Club Dr. Nevada, MO	
9. COORDINATES UTM LAT _____ LONG _____		25. OPEN TO PUBLIC? YES (X) NO ( ) restricted	
10. SITE ( ) STRUCTURE ( ) BUILDING (X) OBJECT ( )		26. LOCAL CONTACT PERSON OR ORGANIZATION Main Street Nevada	
11. ON NATIONAL REGISTER? YES ( ) NO (X)		27. OTHER SURVEYS IN WHICH INCLUDED N/A	
12. IS IT ELIGIBLE? YES (X) NO ( )			
13. PART OF ESTAB. YES ( ) NO (X)			
14. DISTRICT POTENTIAL? YES (X) NO ( )			
15. NAME OF ESTABLISHED DISTRICT		28. NO. OF STORIES 2	
		29. BASEMENT? YES (X) NO ( )	
		30. FOUNDATION MATERIAL Not visible	
		31. WALL CONSTRUCTION Frame	
		32. ROOF TYPE AND MATERIAL Flat Ft PR	
		33. NO. OF BAYS FRONT 3 SIDE	
		34. WALL TREATMENT Cast iron/brick/stone 30 59	
		35. PLAN SHAPE rect.	
		36. CHANGES (EXPLAIN IN NO. 42) ADDITION ( ) ALTERED (X) MOVED ( )	
		37. CONDITION INTERIOR Good EXTERIOR	
		38. PRESERVATION UNDERWAY? YES ( ) NO (X)	
		39. ENDANGERED? YES ( ) NO (X) BY WHAT?	
		40. VISIBLE FROM PUBLIC ROAD? YES (X) NO ( )	
		41. DISTANCE FROM AND FRONTAGE ON ROAD Approx. 10'	
42. FURTHER DESCRIPTION OF IMPORTANT FEATURES The main facade faces south. The storefront level has been substantially altered including a multi-light and wood panel door, plate glass window, aluminum sash window, the enclosure of the main entrance and covering of the lintels. An original cast iron column is extinct on the storefront level. Fenestration on the second story consists of rectangular window openings with (please see attached page)		PHOTO MUST BE PROVIDED	
43. HISTORY AND SIGNIFICANCE This building first appears in the 1914 Sanborn Map. The first verifiable occupancy was in 1923, C. R. Drake, Grocer.			
44. DESCRIPTION OF ENVIRONMENT AND OUTBUILDINGS This building is located half a block from the downtown square of Nevada. To the north, south, east and west are other commercial structures.			
45. SOURCES OF INFORMATION Sanborn Maps 1885, 1890, 1900, 1906, 1914, 1926. City Directory, 1905, 1913, 1923-24.		46. PREPARED BY Becker/Millstein	
RETURN THIS FORM WHEN COMPLETED TO: OFFICE OF HISTORIC PRESERVATION P.O. BOX 176 JEFFERSON CITY, MISSOURI 65102		47. ORGANIZATION Architectural & Art Historical Research	
IF ADDITIONAL SPACE IS NEEDED, ATTACH		48. DATE 10/91	
		49. REVISION DATE(S)	



# MISSOURI OFFICE OF HISTORIC PRESERVATION

## ARCHITECTURAL/HISTORIC INVENTORY SURVEY FORM

1. NO. E-13		4. PRESENT LOCAL NAME(S) OR DESIGNATION(S) Nile's Hairstyling Salon	
2. COUNTY Vernon		5. OTHER NAME(S) J. M. Denman, Flour and Feed	
3. LOCATION OF NEGATIVES Main Street Nevada			
6. SPECIFIC LEGAL LOCATION TOWNSHIP _____ RANGE _____ SECTION _____ IF CITY OR TOWN, STREET ADDRESS 121 East Walnut Street		16. THEMATIC CATEGORY architecture	
7. CITY OR TOWN IF RURAL, VICINITY Nevada		17. DATE(S) OR PERIOD c. 1895-1897	
8. DESCRIPTION OF LOCATION		18. STYLE OR DESIGN Single entry w/display windows	
		19. ARCHITECT OR ENGINEER 64	
		20. CONTRACTOR OR BUILDER R1	
		21. ORIGINAL USE, IF APPARENT Commercial OOE	
		22. PRESENT USE Commercial	
		23. OWNERSHIP PUBLIC ( ) PRIVATE (X)	
		24. OWNER'S NAME AND ADDRESS IF KNOWN James H. Denman 131 Country Club Dr. Nevada, MO	
9. COORDINATES UTM LAT _____ LONG _____		25. OPEN TO PUBLIC? YES (X) restricted NO ( )	
10. SITE ( ) STRUCTURE ( ) BUILDING (X) OBJECT ( )		26. LOCAL CONTACT PERSON OR ORGANIZATION Main Street Nevada	
11. ON NATIONAL REGISTER? YES ( ) NO (X)		27. OTHER SURVEYS IN WHICH INCLUDED N/A	
12. IS IT ELIGIBLE? YES ( ) NO (X)			
13. PART OF ESTAB. YES ( ) HIST. DISTRICT? NO (X)			
14. DISTRICT YES (X) POTENTIAL? NO ( )			
15. NAME OF ESTABLISHED DISTRICT			
42. FURTHER DESCRIPTION OF IMPORTANT FEATURES The main elevation faces south. The primary facade has been substantially altered including an aluminum frame entrance, plate glass display windows and permastone.		28. NO. OF STORIES 1	
		29. BASEMENT? YES (X) NO ( )	
		30. FOUNDATION MATERIAL Not visible	
		31. WALL CONSTRUCTION Frame	
		32. ROOF TYPE AND MATERIAL Flat	
		33. NO. OF BAYS FRONT 1 SIDE	
		34. WALL TREATMENT Permastone/glass 99	
		35. PLAN SHAPE rect.	
		36. CHANGES ADDITION ( ) (EXPLAIN IN NO. 42) ALTERED (X) MOVED ( )	
		37. CONDITION INTERIOR _____ EXTERIOR Good	
		38. PRESERVATION UNDERWAY? YES ( ) NO (X)	
		39. ENDANGERED? YES ( ) BY WHAT? NO (X)	
		40. VISIBLE FROM PUBLIC ROAD? YES (X) NO ( )	
		41. DISTANCE FROM AND FRONTAGE ON ROAD Approx. 10'	
			
43. HISTORY AND SIGNIFICANCE The first verifiable occupancy was in 1898, J. M. Denman, Flour and Feed.			
44. DESCRIPTION OF ENVIRONMENT AND OUTBUILDINGS The building is almost a block away from the downtown square of Nevada. To the north, south, east and west are other commercial structures.			
45. SOURCES OF INFORMATION Sanborn Map 1900. Business Directory, 1898.		46. PREPARED BY Becker/Millstein	
47. ORGANIZATION Architect & Art Historical Rese		48. DATE 10/91	
49. REVISION DATE(S)			

RETURN THIS FORM WHEN COMPLETED TO: OFFICE OF HISTORIC PRESERVATION  
P.O. BOX 176  
JEFFERSON CITY, MISSOURI 65102

IF ADDITIONAL SPACE IS NEEDED, ATTACH

1999, 2000, 2001, 2002, 2003, 2004, 2005, 2006, 2007, 2008, 2009, 2010, 2011, 2012, 2013, 2014, 2015, 2016, 2017, 2018, 2019, 2020, 2021, 2022, 2023, 2024, 2025, 2026, 2027, 2028, 2029, 2030, 2031, 2032, 2033, 2034, 2035, 2036, 2037, 2038, 2039, 2040, 2041, 2042, 2043, 2044, 2045, 2046, 2047, 2048, 2049, 2050, 2051, 2052, 2053, 2054, 2055, 2056, 2057, 2058, 2059, 2060, 2061, 2062, 2063, 2064, 2065, 2066, 2067, 2068, 2069, 2070, 2071, 2072, 2073, 2074, 2075, 2076, 2077, 2078, 2079, 2080, 2081, 2082, 2083, 2084, 2085, 2086, 2087, 2088, 2089, 2090, 2091, 2092, 2093, 2094, 2095, 2096, 2097, 2098, 2099, 2100, 2101, 2102, 2103, 2104, 2105, 2106, 2107, 2108, 2109, 2110, 2111, 2112, 2113, 2114, 2115, 2116, 2117, 2118, 2119, 2120, 2121, 2122, 2123, 2124, 2125, 2126, 2127, 2128, 2129, 2130, 2131, 2132, 2133, 2134, 2135, 2136, 2137, 2138, 2139, 2140, 2141, 2142, 2143, 2144, 2145, 2146, 2147, 2148, 2149, 2150, 2151, 2152, 2153, 2154, 2155, 2156, 2157, 2158, 2159, 2160, 2161, 2162, 2163, 2164, 2165, 2166, 2167, 2168, 2169, 2170, 2171, 2172, 2173, 2174, 2175, 2176, 2177, 2178, 2179, 2180, 2181, 2182, 2183, 2184, 2185, 2186, 2187, 2188, 2189, 2190, 2191, 2192, 2193, 2194, 2195, 2196, 2197, 2198, 2199, 2200, 2201, 2202, 2203, 2204, 2205, 2206, 2207, 2208, 2209, 2210, 2211, 2212, 2213, 2214, 2215, 2216, 2217, 2218, 2219, 2220, 2221, 2222, 2223, 2224, 2225, 2226, 2227, 2228, 2229, 2230, 2231, 2232, 2233, 2234, 2235, 2236, 2237, 2238, 2239, 2240, 2241, 2242, 2243, 2244, 2245, 2246, 2247, 2248, 2249, 2250, 2251, 2252, 2253, 2254, 2255, 2256, 2257, 2258, 2259, 2260, 2261, 2262, 2263, 2264, 2265, 2266, 2267, 2268, 2269, 2270, 2271, 2272, 2273, 2274, 2275, 2276, 2277, 2278, 2279, 2280, 2281, 2282, 2283, 2284, 2285, 2286, 2287, 2288, 2289, 2290, 2291, 2292, 2293, 2294, 2295, 2296, 2297, 2298, 2299, 2300, 2301, 2302, 2303, 2304, 2305, 2306, 2307, 2308, 2309, 2310, 2311, 2312, 2313, 2314, 2315, 2316, 2317, 2318, 2319, 2320, 2321, 2322, 2323, 2324, 2325, 2326, 2327, 2328, 2329, 2330, 2331, 2332, 2333, 2334, 2335, 2336, 2337, 2338, 2339, 2340, 2341, 2342, 2343, 2344, 2345, 2346, 2347, 2348, 2349, 2350, 2351, 2352, 2353, 2354, 2355, 2356, 2357, 2358, 2359, 2360, 2361, 2362, 2363, 2364, 2365, 2366, 2367, 2368, 2369, 2370, 2371, 2372, 2373, 2374, 2375, 2376, 2377, 2378, 2379, 2380, 2381, 2382, 2383, 2384, 2385, 2386, 2387, 2388, 2389, 2390, 2391, 2392, 2393, 2394, 2395, 2396, 2397, 2398, 2399, 2400, 2401, 2402, 2403, 2404, 2405, 2406, 2407, 2408, 2409, 2410, 2411, 2412, 2413, 2414, 2415, 2416, 2417, 2418, 2419, 2420, 2421, 2422, 2423, 2424, 2425, 2426, 2427, 2428, 2429, 2430, 2431, 2432, 2433, 2434, 2435, 2436, 2437, 2438, 2439, 2440, 2441, 2442, 2443, 2444, 2445, 2446, 2447, 2448, 2449, 2450, 2451, 2452, 2453, 2454, 2455, 2456, 2457, 2458, 2459, 2460, 2461, 2462, 2463, 2464, 2465, 2466, 2467, 2468, 2469, 2470, 2471, 2472, 2473, 2474, 2475, 2476, 2477, 2478, 2479, 2480, 2481, 2482, 2483, 2484, 2485, 2486, 2487, 2488, 2489, 2490, 2491, 2492, 2493, 2494, 2495, 2496, 2497, 2498, 2499, 2500, 2501, 2502, 2503, 2504, 2505, 2506, 2507, 2508, 2509, 2510, 2511, 2512, 2513, 2514, 2515, 2516, 2517, 2518, 2519, 2520, 2521, 2522, 2523, 2524, 2525, 2526, 2527, 2528, 2529, 2530, 2531, 2532, 2533, 2534, 2535, 2536, 2537, 2538, 2539, 2540, 2541, 2542, 2543, 2544, 2545, 2546, 2547, 2548, 2549, 2550, 2551, 2552, 2553, 2554, 2555, 2556, 2557, 2558, 2559, 2560, 2561, 2562, 2563, 2564, 2565, 2566, 2567, 2568, 2569, 2570, 2571, 2572, 2573, 2574, 2575, 2576, 2577, 2578, 2579, 2580, 2581, 2582, 2583, 2584, 2585, 2586, 2587, 2588, 2589, 2590, 2591, 2592, 2593, 2594, 2595, 2596, 2597, 2598, 2599, 2600, 2601, 2602, 2603, 2604, 2605, 2606, 2607, 2608, 2609, 2610, 2611, 2612, 2613, 2614, 2615, 2616, 2617, 2618, 2619, 2620, 2621, 2622, 2623, 2624, 2625, 2626, 2627, 2628, 2629, 2630, 2631, 2632, 2633, 2634, 2635, 2636, 2637, 2638, 2639, 2640, 2641, 2642, 2643, 2644, 2645, 2646, 2647, 2648, 2649, 2650, 2651, 2652, 2653, 2654, 2655, 2656, 2657, 2658, 2659, 2660, 2661, 2662, 2663, 2664, 2665, 2666, 2667, 2668, 2669, 2670, 2671, 2672, 2673, 2674, 2675, 2676, 2677, 2678, 2679, 2680, 26

TV

**H&R BLOCK**  
**INCOME TAX**

# MISSOURI OFFICE OF HISTORIC PRESERVATION

## ARCHITECTURAL/HISTORIC INVENTORY SURVEY FORM

1. NO. E-14		4. PRESENT LOCAL NAME(S) OR DESIGNATION(S) Eagle Electronic, Vacant	
2. COUNTY Vernon		5. OTHER NAME(S) County Treasurer, Clerk, Probate Judge, Nevada Business College	
3. LOCATION OF NEGATIVES Main Street Nevada			
6. SPECIFIC LEGAL LOCATION TOWNSHIP _____ RANGE _____ SECTION _____ IF CITY OR TOWN, STREET ADDRESS 123 East Walnut Street		16. THEMATIC CATEGORY architecture	
7. CITY OR TOWN IF RURAL, VICINITY Nevada		17. DATE(S) OR PERIOD c. 1900-1905	
8. DESCRIPTION OF LOCATION		18. STYLE OR DESIGN Single entry w/display windows	
		19. ARCHITECT OR ENGINEER	
		20. CONTRACTOR OR BUILDER Aw	
		21. ORIGINAL USE, IF APPARENT Commercial OZE	
		22. PRESENT USE Commercial	
		23. OWNERSHIP PUBLIC (X) PRIVATE ( )	
		24. OWNER'S NAME AND ADDRESS IF KNOWN James Switlik R.R. #2 Nevada, MO	
9. COORDINATES UTM LAT _____ LONG _____		25. OPEN TO PUBLIC? YES (X) NO ( ) restricted	
10. SITE ( ) BUILDING (X) STRUCTURE ( ) OBJECT ( )		26. LOCAL CONTACT PERSON OR ORGANIZATION Main Street Nevada	
11. ON NATIONAL REGISTER? YES ( ) NO (X)		27. OTHER SURVEYS IN WHICH INCLUDED N/A	
12. IS IT ELIGIBLE? YES ( ) NO (X)			
13. PART OF ESTAB. YES ( ) NO (X) HIST. DISTRICT? NO (X)		14. DISTRICT YES (X) POTENTIAL? NO ( )	
15. NAME OF ESTABLISHED DISTRICT			
42. FURTHER DESCRIPTION OF IMPORTANT FEATURES The main elevation faces south The main facade has been substantially altered including aluminum frame doors, plate glass display windows, metal canopy and stone veneer.		28. NO. OF STORIES 2 29. BASEMENT? YES (X) NO ( ) 30. FOUNDATION MATERIAL Not visible 31. WALL CONSTRUCTION Frame 32. ROOF TYPE AND MATERIAL Flat PL 33. NO. OF BAYS FRONT 1 SIDE 34. WALL TREATMENT Stone veneer 99 35. PLAN SHAPE rect. 36. CHANGES ADDITION ( ) (EXPLAIN IN NO. 42) ALTERED (X) MOVED ( ) 37. CONDITION INTERIOR _____ EXTERIOR Good 38. PRESERVATION UNDERWAY? YES ( ) NO (X) 39. ENDANGERED? YES ( ) NO (X) BY WHAT? 40. VISIBLE FROM PUBLIC ROAD? YES (X) NO ( ) 41. DISTANCE FROM AND FRONTAGE ON ROAD Approx. 10'	
43. HISTORY AND SIGNIFICANCE The original address for this building was 123-125 East Walnut Street. This building originally had two second story oriels. The first verifiable occupants were the County Treasurer, County Clerk, Probate Judge on the first floor, and the Nevada Business College on the second.		PHOTO MUST BE PROVIDED	
44. DESCRIPTION OF ENVIRONMENT AND OUTBUILDINGS This structure is a half a block from the downtown square of Nevada. To the north, south, east and west are other commercial buildings.			
45. SOURCES OF INFORMATION Sanborn Maps 1885, 1890, 1900, 1906, 1914, 1926. City Directory, 1900-10, 1905.		46. PREPARED BY Becker/Millstein	
RETURN THIS FORM WHEN COMPLETED TO: OFFICE OF HISTORIC PRESERVATION P.O. BOX 176 JEFFERSON CITY, MISSOURI 65102		47. ORGANIZATION Architect & Art Historical Reser	
IF ADDITIONAL SPACE IS NEEDED, ATTACH		48. DATE 10/91 49. REVISION DATE(S)	



Satellite  
TV




**EAGLE**  
ELECTRONICS & APPL.



# MISSOURI OFFICE OF HISTORIC PRESERVATION

## ARCHITECTURAL/HISTORIC INVENTORY SURVEY FORM

1. NO. <b>E-15</b>		4. PRESENT LOCAL NAME(S) OR DESIGNATION(S) <b>Eagle Surveying</b>	
2. COUNTY <b>Vernon</b>		5. OTHER NAME(S) <b>L. H. McDaniels, Job Printer</b>	
3. LOCATION OF NEGATIVES <b>Main Street Nevada</b>			
6. SPECIFIC LEGAL LOCATION TOWNSHIP _____ RANGE _____ SECTION _____ IF CITY OR TOWN, STREET ADDRESS <b>127 East Walnut Street</b>		18. THEMATIC CATEGORY <b>architecture</b>	
7. CITY OR TOWN IF RURAL, VICINITY <b>Nevada</b>		17. DATE(S) OR PERIOD <b>c. 1894-1989</b>	
8. DESCRIPTION OF LOCATION  <b>125 E 107th St</b> <b>127 E. "</b> <b>129 E. "</b>		19. ARCHITECT OR ENGINEER	
9. COORDINATES UTM LAT _____ LONG _____		20. CONTRACTOR OR BUILDER <b>Aw</b>	
10. SITE ( ) STRUCTURE ( ) BUILDING (X) OBJECT ( )		21. ORIGINAL USE, IF APPARENT <b>Commercial</b> <b>OE</b>	
11. ON NATIONAL REGISTER? YES ( ) NO (X)		22. PRESENT USE <b>Commercial</b>	
12. IS IT ELIGIBLE? YES ( ) NO (X)		23. OWNERSHIP PUBLIC ( ) PRIVATE (X)	
13. PART OF ESTAB. HIST. DISTRICT? YES ( ) NO (X)		24. OWNER'S NAME AND ADDRESS IF KNOWN <b>Carl S. &amp; Patricia A. Simpson, P.O. Box 569 Nevada, MO</b>	
14. DISTRICT POTENTIAL? YES (X) NO ( )		25. OPEN TO PUBLIC? YES (X) NO ( ) <b>restricted</b>	
15. NAME OF ESTABLISHED DISTRICT		26. LOCAL CONTACT PERSON OR ORGANIZATION <b>Main Street Nevada</b>	
		27. OTHER SURVEYS IN WHICH INCLUDED <b>N/A</b>	
42. FURTHER DESCRIPTION OF IMPORTANT FEATURES <b>The main elevation faces south. The primary facade has been substantially altered including aluminum frame door, plate glass display windows, metal canopy and aluminum sheathing.</b>		28. NO. OF STORIES <b>1</b> 29. BASEMENT? YES (X) NO ( ) 30. FOUNDATION MATERIAL <b>Not visible</b> 31. WALL CONSTRUCTION <b>Frame</b> 32. ROOF TYPE AND MATERIAL <b>Flat</b> 33. NO. OF BAYS FRONT <b>1</b> SIDE 34. WALL TREATMENT <b>Aluminum sheathing</b> <b>55</b> 35. PLAN SHAPE <b>rect.</b> 36. CHANGES (EXPLAIN IN NO. 42) ADDITION ( ) ALTERED (X) MOVED ( ) 37. CONDITION INTERIOR _____ EXTERIOR <b>Good</b> 38. PRESERVATION UNDERWAY? YES ( ) NO (X) 39. ENDANGERED? BY WHAT? YES ( ) NO ( ) 40. VISIBLE FROM PUBLIC ROAD? YES (X) NO ( ) 41. DISTANCE FROM AND FRONTAGE ON ROAD <b>Approx. 10'</b>	
		 <p>PHOTO MUST BE PROVIDED</p>	

43. HISTORY AND SIGNIFICANCE The original address was 125 East Walnut Street. The first verifiable occupant was in 1898, L.H. McDaniels, Job Printer.

44. DESCRIPTION OF ENVIRONMENT AND OUTBUILDINGS This structure is almost one block from the downtown square of Nevada. To the north, south, east and west are other commercial structures.

45. SOURCES OF INFORMATION Sanborn Maps 1885, 1890, 1900, 1906, 1914 and 1926. City Directory, 1898.

46. PREPARED BY  
**Becker/Millstein**  
47. ORGANIZATION  
**Architect & Art Historical Research**  
48. DATE  
**10/91**  
49. REVISION DATE(S)

RETURN THIS FORM WHEN COMPLETED TO: OFFICE OF HISTORIC PRESERVATION  
P.O. BOX 176  
JEFFERSON CITY, MISSOURI 65102

IF ADDITIONAL SPACE IS NEEDED, ATTACH





# MISSOURI OFFICE OF HISTORIC PRESERVATION


## ARCHITECTURAL/HISTORIC INVENTORY SURVEY FORM

1. NO. E-15		4. PRESENT LOCAL NAME(S) OR DESIGNATION(S) First Affiliated Securities, Inc.	
2. COUNTY Vernon		3. OTHER NAME(S) Taylor's Steam Laundry	
3. LOCATION OF NEGATIVES Main Street Nevada			
6. SPECIFIC LEGAL LOCATION TOWNSHIP _____ RANGE _____ SECTION _____ IF CITY OR TOWN, STREET ADDRESS 129 East Walnut Street		16. THEMATIC CATEGORY architecture	
7. CITY OR TOWN IF RURAL, VICINITY Nevada		17. DATE(S) OR PERIOD c. 1900-1904	
8. DESCRIPTION OF LOCATION		18. STYLE OR DESIGN Single entry w/display windows	
		19. ARCHITECT OR ENGINEER	
		20. CONTRACTOR OR BUILDER	
		21. ORIGINAL USE, IF APPARENT Commercial	
		22. PRESENT USE Commercial	
		23. OWNERSHIP PUBLIC ( ) PRIVATE (X)	
		24. OWNER'S NAME AND ADDRESS IF KNOWN Everett Periman 1000 Golf Haven, Nevada	
9. COORDINATES UTM LAT _____ LONG _____		25. OPEN TO PUBLIC? YES (X) restricted NO ( )	
10. SITE ( ) STRUCTURE ( ) BUILDING (X) OBJECT ( )		26. LOCAL CONTACT PERSON OR ORGANIZATION Main Street Nevada	
11. ON NATIONAL REGISTER? YES ( ) NO (X)		27. OTHER SURVEYS IN WHICH INCLUDED N/A	
12. IS IT ELIGIBLE? YES ( ) NO (X)			
13. PART OF ESTAB. HIST. DISTRICT? YES ( ) NO (X)			
14. DISTRICT POTENTIAL? YES (X) NO ( )			
15. NAME OF ESTABLISHED DISTRICT			
42. FURTHER DESCRIPTION OF IMPORTANT FEATURES The main elevation faces south and has been substantially altered. Alterations include aluminum frame door, plate glass, metal canopy and aluminum sheathing.		28. NO. OF STORIES 1	
		29. BASEMENT? YES (X) NO ( )	
		30. FOUNDATION MATERIAL Not visible	
		31. WALL CONSTRUCTION Frame	
		32. ROOF TYPE AND MATERIAL Flat	
		33. NO. OF BAYS FRONT 1 SIDE	
		34. WALL TREATMENT Glass, aluminum sheathing	
		35. PLAN SHAPE rect.	
		36. CHANGES (EXPLAIN IN NO. 42) ADDITION ( ) ALTERED (X) MOVED ( )	
		37. CONDITION INTERIOR _____ EXTERIOR Good	
		38. PRESERVATION UNDERWAY? YES ( ) NO (X)	
		39. ENDANGERED? BY WHAT? YES ( ) NO (X)	
		40. VISIBLE FROM PUBLIC ROAD? YES (X) NO ( )	
		41. DISTANCE FROM AND FRONTAGE ON ROAD Approx. 10'	
43. HISTORY AND SIGNIFICANCE The first verifiable occupant was in 1905, Taylor's Steam Laundry.		<div style="text-align: center; border: 1px solid black; padding: 10px;"> <p>PHOTO MUST BE PROVIDED</p> </div>	
44. DESCRIPTION OF ENVIRONMENT AND OUTBUILDINGS The structure is near the downtown square of Nevada. To the north, south, east and west are other commercial structures.			
45. SOURCES OF INFORMATION Sanborn Maps 1885, 1890, 1900, 1906, 1914. City Directory, 1900-01, 1905.		46. PREPARED BY Becker/Millstein	
RETURN THIS FORM WHEN COMPLETED TO: OFFICE OF HISTORIC PRESERVATION P.O. BOX 176 JEFFERSON CITY, MISSOURI 65102		47. ORGANIZATION Architectural & Art Historical Research	
48. DATE 10/91		49. REVISION DATE(S)	



# MISSOURI OFFICE OF HISTORIC PRESERVATION

## ARCHITECTURAL/HISTORIC INVENTORY SURVEY FORM

1. NO. <b>E-16</b>		4. PRESENT LOCAL NAME(S) OR DESIGNATION(S) <b>Haggan's Real Estate</b>	
2. COUNTY <b>Vernon</b>		3. OTHER NAME(S) <b>County Recorder</b>	
3. LOCATION OF NEGATIVES <b>Main Street Nevada</b>			
5. SPECIFIC LEGAL LOCATION TOWNSHIP _____ RANGE _____ SECTION _____ IF CITY OR TOWN, STREET ADDRESS <b>131 E. Walnut Street</b>		16. THEMATIC CATEGORY <b>architecture</b>	
		17. DATE(S) OR PERIOD <b>c. 1900-1904</b>	
7. CITY OR TOWN IF RURAL, VICINITY <b>Nevada</b>		18. STYLE OR DESIGN <b>69</b> <b>Single entry w/display windows</b>	
8. DESCRIPTION OF LOCATION		19. ARCHITECT OR ENGINEER	
		20. CONTRACTOR OR BUILDER <b>AW</b>	
		21. ORIGINAL USE, IF APPARENT <b>Commercial</b> <b>DOE</b>	
		22. PRESENT USE <b>Commercial</b>	
		23. OWNERSHIP PUBLIC ( ) PRIVATE ( <input checked="" type="checkbox"/> )	
9. COORDINATES UTM LAT _____ LONG _____		24. OWNER'S NAME AND ADDRESS IF KNOWN <b>H. W. Haggans</b> <b>1101 N. Oak</b> <b>Nevada, MO</b>	
10. SITE ( ) STRUCTURE ( ) BUILDING ( <input checked="" type="checkbox"/> ) OBJECT ( )		25. OPEN TO PUBLIC? YES ( <input checked="" type="checkbox"/> ) NO ( )	
11. ON NATIONAL REGISTER? YES ( ) NO ( <input checked="" type="checkbox"/> )		26. LOCAL CONTACT PERSON OR ORGANIZATION <b>Main Street Nevada</b>	
12. IS IT ELIGIBLE? YES ( ) NO ( <input checked="" type="checkbox"/> )		27. OTHER SURVEYS IN WHICH INCLUDED  <b>N/A</b>	
13. PART OF ESTAB. HIST. DISTRICT? YES ( ) NO ( <input checked="" type="checkbox"/> )		28. NO. OF STORIES <b>1</b>	
14. DISTRICT POTENTIAL? YES ( <input checked="" type="checkbox"/> ) NO ( )		29. BASEMENT? YES ( <input checked="" type="checkbox"/> ) NO ( )	
15. NAME OF ESTABLISHED DISTRICT		30. FOUNDATION MATERIAL <b>Not visible</b>	
		31. WALL CONSTRUCTION <b>Frame</b>	
		32. ROOF TYPE AND MATERIAL <b>Flat</b>	
		33. NO. OF BAYS FRONT <b>1</b> SIDE	
		34. WALL TREATMENT <b>55</b> <b>Aluminum sheathing</b>	
		35. PLAN SHAPE <b>rect.</b>	
		36. CHANGES (EXPLAIN IN NO. 42) ADDITION ( ) ALTERED ( <input checked="" type="checkbox"/> ) MOVED ( )	
		37. CONDITION INTERIOR _____ EXTERIOR <b>Good</b>	
		38. PRESERVATION UNDERWAY? YES ( ) NO ( <input checked="" type="checkbox"/> )	
		39. ENDANGERED? BY WHAT? YES ( ) NO ( <input checked="" type="checkbox"/> )	
		40. VISIBLE FROM PUBLIC ROAD? YES ( <input checked="" type="checkbox"/> ) NO ( )	
		41. DISTANCE FROM AND FRONTAGE ON ROAD <b>Approx. 10'</b>	
42. FURTHER DESCRIPTION OF IMPORTANT FEATURES <b>The main elevation faces south. The primary facade has been substantially altered including aluminum frame door, plate glass, metal canopy, and aluminum sheathing.</b>			
			
43. HISTORY AND SIGNIFICANCE <b>The first verifiable occupant was the County Recorder in 1905.</b>			
44. DESCRIPTION OF ENVIRONMENT AND OUTBUILDINGS <b>This building is near the downtown square of Nevada. To the north, south, east and west are other commercial buildings.</b>			
45. SOURCES OF INFORMATION <b>Sanborn Maps 1885, 1890, 1900, 1906. City Directory, 1900-01, 1905.</b>		46. PREPARED BY <b>Becker/Millstein</b>	
RETURN THIS FORM WHEN COMPLETED TO: OFFICE OF HISTORIC PRESERVATION P.O. BOX 176 JEFFERSON CITY, MISSOURI 65102		47. ORGANIZATION Architectural & Art Historical Research	
IF ADDITIONAL SPACE IS NEEDED, ATTACH		48. DATE <b>10/91</b>	
		49. REVISION DATE(S)	



# MISSOURI OFFICE OF HISTORIC PRESERVATION

## ARCHITECTURAL/HISTORIC INVENTORY SURVEY FORM

1. NO. E-17		4. PRESENT LOCAL NAME(S) OR DESIGNATION(S) Nevada News	
2. COUNTY Vernon		3. OTHER NAME(S) Faurot and Sons, Grocers	
3. LOCATION OF NEGATIVES Main Street Nevada			
6. SPECIFIC LEGAL LOCATION TOWNSHIP _____ RANGE _____ SECTION _____ IF CITY OR TOWN, STREET ADDRESS 133 East Walnut Street		16. THEMATIC CATEGORY architecture	
7. CITY OR TOWN IF RURAL, VICINITY Nevada		17. DATE(S) OR PERIOD c. 1894-1898	
8. DESCRIPTION OF LOCATION		18. STYLE OR DESIGN 64	
		19. ARCHITECT OR ENGINEER 30 20	
		20. CONTRACTOR OR BUILDER AW	
		21. ORIGINAL USE, IF APPARENT Commercial 00E	
		22. PRESENT USE Commercial	
		23. OWNERSHIP PUBLIC ( ) PRIVATE (x)	
		24. OWNER'S NAME AND ADDRESS IF KNOWN Carl Simpson R.R. #1 Nevada, MO	
9. COORDINATES UTM LAT _____ LONG _____		25. OPEN TO PUBLIC? YES (X) NO ( ) restricted	
10. SITE ( ) STRUCTURE ( ) BUILDING (X) OBJECT ( )		26. LOCAL CONTACT PERSON OR ORGANIZATION Main Street Nevada	
11. ON NATIONAL REGISTER? YES ( ) NO (X)		27. OTHER SURVEYS IN WHICH INCLUDED N/A	
12. IS IT ELIGIBLE? YES ( ) NO (X)			
13. PART OF ESTAB. HIST. DISTRICT? YES ( ) NO (X)			
14. DISTRICT POTENTIAL? YES (X) NO ( )			
15. NAME OF ESTABLISHED DISTRICT		28. NO. OF STORIES 1	
		29. BASEMENT? YES (X) NO ( )	
		30. FOUNDATION MATERIAL Not visible	
		31. WALL CONSTRUCTION Frame	
		32. ROOF TYPE AND MATERIAL Flat	
		33. NO. OF BAYS FRONT 3 SIDE	
		34. WALL TREATMENT Brick veneer 30	
		35. PLAN SHAPE Rect.	
		36. CHANGES (EXPLAIN IN NO. 42) ADDITION ( ) ALTERED (X) MOVED ( )	
		37. CONDITION INTERIOR _____ EXTERIOR Good	
		38. PRESERVATION UNDERWAY? YES ( ) NO (X)	
		39. ENDANGERED? YES ( ) BY WHAT? NO (X)	
		40. VISIBLE FROM PUBLIC ROAD? YES (X) NO ( )	
		41. DISTANCE FROM AND FRONTAGE ON ROAD Approx. 10'	
42. FURTHER DESCRIPTION OF IMPORTANT FEATURES The main facade of this one story brick building faces south. The main elevation has been substantially altered including multi-pane windows, aluminum frame door, weather board and main entrance relocated.		<div style="text-align: center; border: 1px solid black; padding: 20px;"> <b>PHOTO MUST BE PROVIDED</b> </div>	
43. HISTORY AND SIGNIFICANCE This building appears in the 1900 Sanborn Map with an address of 129 East Walnut. The first verifiable occupant was in 1900, Faurot and Sons, Grocers.			
44. DESCRIPTION OF ENVIRONMENT AND OUTBUILDINGS This building is situated on a corner lot about a block from the downtown square of Nevada. To the north is W. F. Norman Co. To the south and west are other commercial structures.		45. SOURCES OF INFORMATION Sanborn Map 1885, 1890, 1894, 1900, 1906, 1914, 1926. City Directory, 1900.	
RETURN THIS FORM WHEN COMPLETED TO: OFFICE OF HISTORIC PRESERVATION P.O. BOX 176 JEFFERSON CITY, MISSOURI 65102		46. PREPARED BY Becker/Millstein	
IF ADDITIONAL SPACE IS NEEDED, ATTACH		47. ORGANIZATION Architectural & Art Historical Research	
		48. DATE 10/91	
		49. REVISION DATE(S)	



# MISSOURI OFFICE OF HISTORIC PRESERVATION

## ARCHITECTURAL/HISTORIC INVENTORY SURVEY FORM

1. NO. <u>H-7</u> 2. COUNTY <u>Vernon</u> 3. LOCATION OF NEGATIVES <u>Main Street Nevada</u>		4. PRESENT LOCAL NAME(S) OR DESIGNATION (S) <u>Ellis Furniture and Carpeting</u> 5. OTHER NAME(S) <u>Vincent Tire and Auto Service/Fox and DeGroodt</u>		1. NO.		
6. SPECIFIC LEGAL LOCATION TOWNSHIP <u>        </u> RANGE <u>        </u> SECTION <u>        </u> IF CITY OR TOWN, STREET ADDRESS <u>201 E. Walnut St.</u> 7. CITY OR TOWN IF RURAL, VICINITY <u>Nevada</u> 8. DESCRIPTION OF LOCATION		16. THEMATIC CATEGORY <u>architecture</u> 17. DATE (S) OR PERIOD <u>c. 1930-1935</u> 18. STYLE OR DESIGN <u>69</u> 19. ARCHITECT OR ENGINEER 20. CONTRACTOR OR BUILDER 21. ORIGINAL USE, IF APPARENT <u>commercial</u> 22. PRESENT USE <u>commercial</u> 23. OWNERSHIP PUBLIC ( ) PRIVATE (X) 24. OWNER'S NAME AND ADDRESS IF KNOWN <u>Homer Ellis</u> <u>201 E. Walnut, Nevada</u> 25. OPEN TO PUBLIC? YES (X) NO ( ) <u>restricted</u> 26. LOCAL CONTACT PERSON OR ORGANIZATION <u>Main Street Nevada</u> 27. OTHER SURVEYS IN WHICH INCLUDED <u>N/A</u>		28. NO. OF STORIES <u>1</u> 29. BASEMENT? YES ( ) NO ( ) 30. FOUNDATION MATERIAL <u>Not visible</u> 31. WALL CONSTRUCTION <u>frame</u> 32. ROOF TYPE AND MATERIAL <u>pr</u> <u>Metal corrugated/gable</u> 33. NO. OF BAYS <u>FRONT 1 SIDE</u> 34. WALL TREATMENT <u>30 21</u> <u>Brick/wood</u> 35. PLAN SHAPE <u>rectangular</u> 36. CHANGES ADDITION (X) ALTERED (X) MOVED ( ) (EXPLAIN IN NO. 42) 37. CONDITION INTERIOR <u>unknown</u> EXTERIOR <u>good</u> 38. PRESERVATION UNDERWAY? YES ( ) NO (X) 39. ENDANGERED? BY WHAT? YES (X) NO ( ) <u>modification</u> 40. VISIBLE FROM PUBLIC ROAD? YES (X) NO ( ) 41. DISTANCE FROM AND FRONTAGE ON ROAD <u>approx. 10 feet</u>		2. COUNTY
9. COORDINATES UTM LAT <u>        </u> LONG <u>        </u> 10. SITE ( ) BUILDING (X) STRUCTURE ( ) OBJECT ( ) 11. ON NATIONAL REGISTER? YES ( ) NO (X) 12. IS IT ELIGIBLE? YES ( ) NO (X) 13. PART OF ESTA. HIST. DISTRICT? YES ( ) NO (X) 14. DISTRICT POTENTIAL? YES (X) NO ( ) 15. NAME OF ESTABLISHED DISTRICT		42. FURTHER DESCRIPTION OF IMPORTANT FEATURES The main elevation faces south. Original storefront has been drastically modernized with the addition of plate glass windows and a peaked false front above the original roofline. Fenestration at secondary elevation has been infilled.		4. PRESENT LOCAL NAME (S) OR DESIGNATION (S)		
43. HISTORY AND SIGNIFICANCE This location appears as a vacant lot in the 1926 Sanborn Map. The first verifiable occupant was Vincent Tire and Battery Service; Fox and DeGroodt, 1936.		<div style="border: 2px solid black; width: 100px; height: 100px; margin: 0 auto; position: relative;"> <div style="position: absolute; top: 0; right: 0; left: 0; bottom: 0; border: 1px solid black; transform: rotate(45deg);"></div> <div style="position: absolute; top: 0; right: 0; left: 0; bottom: 0; border: 1px solid black; transform: rotate(-45deg);"></div> <div style="position: absolute; top: 10%; right: 10%; text-align: center;">PHOTO MUST</div> <div style="position: absolute; bottom: 10%; left: 10%; text-align: center;">BE PROVIDED</div> </div>		5. OTHER NAME (S)		
44. DESCRIPTION OF ENVIRONMENT AND OUTBUILDINGS Located to the east of the Vernon County Courthouse. To the south and west are other commercial structures. To the west is a parking lot.		45. SOURCES OF INFORMATION <u>Sanborn Maps, 1885-1926.</u> <u>Nevada Missouri City Directory 1936.</u>		6. TOWNSHIP		
RETURN THIS FORM WHEN COMPLETED TO: OFFICE OF HISTORIC PRESERVATION P.O. BOX 176 JEFFERSON CITY, MISSOURI 65102 IF ADDITIONAL SPACE IS NEEDED, ATTACH A SEPARATE SHEET TO THIS FORM.		46. PREPARED BY <u>Becker/Millstein</u> 47. ORGANIZATION <u>Architectural &amp; Art Historical Research</u> 48. DATE <u>01/92</u> 49. REVISION DATE (S)		RANGE		





# MISSOURI OFFICE OF HISTORIC PRESERVATION

## ARCHITECTURAL/HISTORIC INVENTORY SURVEY FORM

1. NO. <u>H-11</u> 2. COUNTY <u>Vernon</u> 3. LOCATION OF NEGATIVES <u>Main Street Nevada</u>		4. PRESENT LOCAL NAME(S) OR DESIGNATION (S) <u>Nevada Gymnastic Center</u> 5. OTHER NAME(S) <del>Baptist Church</del>		1. NO.		
6. SPECIFIC LEGAL LOCATION TOWNSHIP _____ RANGE _____ SECTION _____ IF CITY OR TOWN, STREET ADDRESS <u>224 E. Walnut St.</u> 7. CITY OR TOWN IF RURAL, VICINITY <u>Nevada</u> 8. DESCRIPTION OF LOCATION		16. THEMATIC CATEGORY <u>architecture</u> 17. DATE (S) OR PERIOD <u>c. 1885-1889</u> 18. STYLE OR DESIGN <u>Lo 9</u> 19. ARCHITECT OR ENGINEER  20. CONTRACTOR OR BUILDER  21. ORIGINAL USE, IF APPARENT <u>commercial</u> 22. PRESENT USE <u>commercial</u> 23. OWNERSHIP PUBLIC ( ) PRIVATE (X) 24. OWNER'S NAME AND ADDRESS IF KNOWN <u>Unknown</u> 25. OPEN TO PUBLIC? YES (X) NO ( ) <u>Restricted</u> 26. LOCAL CONTACT PERSON OR ORGANIZATION <u>Main Street Nevada</u> 27. OTHER SURVEYS IN WHICH INCLUDED <u>N/A</u>		28. NO. OF STORIES <u>1</u> 29. BASEMENT? YES ( ) NO (X) 30. FOUNDATION MATERIAL <u>Not visible</u> 31. WALL CONSTRUCTION <u>frame</u> 32. ROOF TYPE AND MATERIAL <u>flat w/parapet</u> 33. NO. OF BAYS <u>FRONT 5 SIDE 5</u> 34. WALL TREATMENT <u>Brick</u> 35. PLAN SHAPE <u>rectangular</u> 36. CHANGES ADDITION ( ) ALTERED (X) MOVED ( ) (EXPLAIN IN NO. 42) 37. CONDITION INTERIOR <u>unknown</u> EXTERIOR <u>good</u> 38. PRESERVATION UNDERWAY? YES ( ) NO (X) 39. ENDANGERED? BY WHAT? YES ( ) NO (X) 40. VISIBLE FROM PUBLIC ROAD? YES (X) NO ( ) 41. DISTANCE FROM AND FRONTAGE ON ROAD <u>approx. 10 feet</u>		2. COUNTY
9. COORDINATES UTM LAT _____ LONG _____ 10. SITE ( ) BUILDING (X) STRUCTURE ( ) OBJECT ( ) 11. ON NATIONAL REGISTER? YES ( ) NO (X) 12. IS IT ELIGIBLE? YES ( ) NO (X) 13. PART OF ESTA. HIST. DISTRICT? YES ( ) NO (X) 14. DISTRICT POTENTIAL? YES (X) NO ( ) 15. NAME OF ESTABLISHED DISTRICT		42. FURTHER DESCRIPTION OF IMPORTANT FEATURES The main elevation faces north. Original storefront has been altered with the addition of plate glass windows and overhead door. Prominent lintels. Additional fenestration is segmentally arched, double-hung, sash-type. Brick piers separate bays. Roofline features stepped parapet and tile coping.		4. PRESENT LOCAL NAME (S) OR DESIGNATION (S)		
43. HISTORY AND SIGNIFICANCE This building was originally the location of a Baptist Church. Between 1901-1909, the building was occupied by the National Guard Armory, who leased the building during that period.		5. OTHER NAME (S)		6. TOWNSHIP		
44. DESCRIPTION OF ENVIRONMENT AND OUTBUILDINGS This building is located northeast of the Vernon County Courthouse. To the north, south, east and west are other commercial and (a few) residential buildings.		RANGE		7. TOWNSHIP		
45. SOURCES OF INFORMATION <u>Sanborn Maps 1885, 1894, 1900, 1906, 1914, 1926.</u> <u>Scenes From the Past.</u>		46. PREPARED BY <u>Becker/Millstein</u> 47. ORGANIZATION <u>Architectural &amp; Art Historical Research</u> 48. DATE <u>01/92</u> 49. REVISION DATE (S)		8. TOWNSHIP		

RETURN THIS FORM WHEN COMPLETED TO: OFFICE OF HISTORIC PRESERVATION  
 P.O. BOX 176  
 JEFFERSON CITY, MISSOURI 65102

IF ADDITIONAL SPACE IS NEEDED, ATTACH  
 A SEPARATE SHEET TO THIS FORM.



# MISSOURI OFFICE OF HISTORIC PRESERVATION

## ARCHITECTURAL/HISTORIC INVENTORY SURVEY FORM

1. NO. H-8 2. COUNTY Vernon 3. LOCATION OF NEGATIVES Main Street Nevada	4. PRESENT LOCAL NAME(S) OR DESIGNATION (S)  5. OTHER NAME(S) The Bat and Mary Reedy Residence	1. NO.	
6. SPECIFIC LEGAL LOCATION TOWNSHIP _____ RANGE _____ SECTION _____ IF CITY OR TOWN, STREET ADDRESS 305-07 E. Walnut St. 7. CITY OR TOWN IF RURAL, VICINITY Nevada 8. DESCRIPTION OF LOCATION	16. THEMATIC CATEGORY architecture 17. DATE (S) OR PERIOD c. 1910 18. STYLE OR DESIGN Cross-gable 19. ARCHITECT OR ENGINEER 20 40 63 20. CONTRACTOR OR BUILDER 21. ORIGINAL USE, IF APPARENT residential 22. PRESENT USE residential 23. OWNERSHIP PUBLIC ( ) PRIVATE (X) 24. OWNER'S NAME AND ADDRESS IF KNOWN Unknown 25. OPEN TO PUBLIC? YES (X) NO ( ) 26. LOCAL CONTACT PERSON OR ORGANIZATION Main Street Nevada 27. OTHER SURVEYS IN WHICH INCLUDED N/A	28. NO. OF STORIES 1 1/2-2 29. BASEMENT? YES (X) NO ( ) 30. FOUNDATION MATERIAL concrete 31. WALL CONSTRUCTION frame 32. ROOF TYPE AND MATERIAL hipped/cross gable/asphalt 33. NO. OF BAYS FRONT SIDE 34. WALL TREATMENT Stone/Wood 30 21 35. PLAN SHAPE rectangular 36. CHANGES (EXPLAIN IN NO. 42) ADDITION (X) ALTERED ( ) MOVED ( ) 37. CONDITION INTERIOR unknown EXTERIOR fair 38. PRESERVATION UNDERWAY? YES ( ) NO (X) 39. ENDANGERED? BY WHAT? YES ( ) NO (X) 40. VISIBLE FROM PUBLIC ROAD? YES (X) NO ( ) 41. DISTANCE FROM AND FRONTAGE ON ROAD approx. 10 feet	2. COUNTY
9. COORDINATES LAT _____ LONG _____ UTM _____ 10. SITE ( ) BUILDING (X) STRUCTURE ( ) OBJECT ( ) 11. ON NATIONAL REGISTER? YES ( ) NO (X) 12. IS IT ELIGIBLE? YES ( ) NO (X) 13. PART OF ESTA. HIST. DISTRICT? YES ( ) NO (X) 14. DISTRICT POTENTIAL? YES (X) NO ( ) 15. NAME OF ESTABLISHED DISTRICT	42. FURTHER DESCRIPTION OF IMPORTANT FEATURES The main elevation faces south. Full-width porch features stone piers and a stone railing. Off-centered entry with sidelights. Fenestrations is double-hung, sash-type with stone sills and lintels at the first story and entablature surrounds in the cross gabled dormers. Dormers also feature prominent returns. Stone chimney, side right. Clapboard shed roofed addition, east facade.	4. PRESENT LOCAL NAME (S) OR DESIGNATION (S)	
43. HISTORY AND SIGNIFICANCE The first verifiable resident was Bat Reedy, an engineer with the Missouri Pacific Railroad (1913).	<div style="border: 2px solid black; padding: 20px; width: 100%;"> <p style="text-align: center; font-weight: bold;">PHOTO MUST</p> <p style="text-align: center; font-weight: bold;">BE PROVIDED</p> </div>	5. OTHER NAME (S)	
44. DESCRIPTION OF ENVIRONMENT AND OUTBUILDINGS Located on a large lot. To the north is an old motor lodge. To the south, east and west are other commercial structures.	6. TOWNSHIP	RANGE	
45. SOURCES OF INFORMATION Sanborn Maps 1885-1926. City Directories 1908-09, 1913.	46. PREPARED BY Becker/Millstein 47. ORGANIZATION Architectural & Art Historical Research 48. DATE 01/92 49. REVISION DATE (S)	6. TOWNSHIP	
RETURN THIS FORM WHEN COMPLETED TO: OFFICE OF HISTORIC PRESERVATION P.O. BOX 176 JEFFERSON CITY, MISSOURI 65102			
IF ADDITIONAL SPACE IS NEEDED, ATTACH A SEPARATE SHEET TO THIS FORM.			



# MISSOURI OFFICE OF HISTORIC PRESERVATION

## ARCHITECTURAL/HISTORIC INVENTORY SURVEY FORM

1. NO. <u>1-4</u> 2. COUNTY <u>Vernon</u> 3. LOCATION OF NEGATIVES <u>Main Street Nevada</u>		4. PRESENT LOCAL NAME(S) OR DESIGNATION (S)  5. OTHER NAME(S) <u>The W. P. Abell Residence</u>		1. NO.
6. SPECIFIC LEGAL LOCATION TOWNSHIP _____ RANGE _____ SECTION _____ IF CITY OR TOWN, STREET ADDRESS <u>310 E. Walnut St.</u> 7. CITY OR TOWN IF RURAL, VICINITY <u>Nevada</u> 8. DESCRIPTION OF LOCATION		16. THEMATIC CATEGORY <u>architecture</u> 17. DATE (S) OR PERIOD <u>c. 1895-1899</u> 18. STYLE OR DESIGN <u>Side hall</u> <u>19</u> 19. ARCHITECT OR ENGINEER  20. CONTRACTOR OR BUILDER <u>Fu</u> <u>20</u> 21. ORIGINAL USE, IF APPARENT <u>residence</u> <u>DIA</u> 22. PRESENT USE <u>storage</u> 23. OWNERSHIP PUBLIC ( ) PRIVATE (X) 24. OWNER'S NAME AND ADDRESS IF KNOWN		
9. COORDINATES UTM LAT _____ LONG _____ 10. SITE ( ) BUILDING (X) STRUCTURE ( ) OBJECT ( ) 11. ON NATIONAL REGISTER? YES ( ) NO (X) 12. IS IT ELIGIBLE? YES (X) NO ( ) 13. PART OF ESTA. HIST. DISTRICT? YES ( ) NO (X) 14. DISTRICT POTENTIAL? YES (X) NO ( ) 15. NAME OF ESTABLISHED DISTRICT		28. NO. OF STORIES <u>2-1</u> 29. BASEMENT? YES ( ) NO (X) 30. FOUNDATION MATERIAL <u>Stone</u> 31. WALL CONSTRUCTION <u>frame</u> 32. ROOF TYPE AND MATERIAL <u>hipped/asphalt shingle</u> 33. NO. OF BAYS FRONT <u>2</u> SIDE <u>2</u> 34. WALL TREATMENT <u>WOOD</u> <u>21</u> 35. PLAN SHAPE <u>rectangular</u> 36. CHANGES (EXPLAIN IN NO. 42) ADDITION ( ) ALTERED ( ) MOVED ( ) 37. CONDITION INTERIOR <u>unknown</u> EXTERIOR <u>poor</u> 38. PRESERVATION UNDERWAY? YES ( ) NO (X) 39. ENDANGERED? BY WHAT? YES (X) NO ( ) <u>neglect</u> 40. VISIBLE FROM PUBLIC ROAD? YES (X) NO ( ) 41. DISTANCE FROM AND FRONTAGE ON ROAD <u>approx. 15 feet</u>		4. PRESENT LOCAL NAME (S) OR DESIGNATION (S)
42. FURTHER DESCRIPTION OF IMPORTANT FEATURES <u>The main elevation faces north. (Main entrance is at the far east bay.) Full-width porch features turned supports and Eastlake trim. Fenestration is two-over-two, double-hung, sash-type with sawtooth embellished entablature surrounds. Two chimneys; one rear, one side left. Secondary entrance, west facade.</u>		<div style="border: 1px solid black; padding: 10px; text-align: center;">             PHOTO MUST               BE PROVIDED           </div>		
43. HISTORY AND SIGNIFICANCE <u>The first verifiable resident was W. P. Abell.</u>		44. DESCRIPTION OF ENVIRONMENT AND OUTBUILDINGS <u>Located east of Nevada's Courthouse Square in a neighborhood consisting of commercial and residential structures.</u>		6. TOWNSHIP
45. SOURCES OF INFORMATION <u>Sanborn Maps, 1894, 1900. City Directory, 1888, 1890, 1898, 1900, 1904, 1913.</u>		46. PREPARED BY <u>Becker/Millstein</u> 47. ORGANIZATION <u>Architectural &amp; Art Historical Research</u> 48. DATE <u>01/92</u> 49. REVISION DATE (S)		
RETURN THIS FORM WHEN COMPLETED TO: OFFICE OF HISTORIC PRESERVATION P.O. BOX 176 JEFFERSON CITY, MISSOURI 65102 IF ADDITIONAL SPACE IS NEEDED, ATTACH A SEPARATE SHEET TO THIS FORM.				





# MISSOURI OFFICE OF HISTORIC PRESERVATION

## ARCHITECTURAL/HISTORIC INVENTORY SURVEY FORM

1. NO. E-10		4. PRESENT LOCAL NAME(S) OR DESIGNATION(S) First National Bank	
2. COUNTY Vernon		5. OTHER NAME(S)	
3. LOCATION OF NEGATIVES Main Street Nevada			
6. SPECIFIC LEGAL LOCATION TOWNSHIP _____ RANGE _____ SECTION _____ IF CITY OR TOWN, STREET ADDRESS 100 West Walnut Street		16. THEMATIC CATEGORY architecture	
7. CITY OR TOWN IF RURAL, VICINITY Nevada		17. DATE(S) OR PERIOD 1909-10; 1959 remodeled and enlarged	
8. DESCRIPTION OF LOCATION		18. STYLE OR DESIGN 60 69	
		19. ARCHITECT OR ENGINEER Barnett, Haynes, Barnett; St. Louis	
		20. CONTRACTOR OR BUILDER Beagles & Dye	
		21. ORIGINAL USE, IF APPARENT Commercial	
		22. PRESENT USE Commercial	
		23. OWNERSHIP PUBLIC ( ) PRIVATE (X)	
		24. OWNER'S NAME AND ADDRESS IF KNOWN First National Bank 101 W. Walnut Nevada, MO	
9. COORDINATES UTM LAT _____ LONG _____		25. OPEN TO PUBLIC? YES (X) restricted NO ( )	
10. SITE ( ) STRUCTURE ( ) BUILDING (X) OBJECT ( )		26. LOCAL CONTACT PERSON OR ORGANIZATION Main Street Nevada	
11. ON NATIONAL REGISTER? YES ( ) NO (X)		27. OTHER SURVEYS IN WHICH INCLUDED N/A	
12. IS IT ELIGIBLE? YES ( ) NO (X)			
13. PART OF ESTAB. YES ( ) DIST. DISTRICT? NO (X)			
14. DISTRICT YES (X) POTENTIAL? NO ( )			
15. NAME OF ESTABLISHED DISTRICT			
42. FURTHER DESCRIPTION OF IMPORTANT FEATURES The main elevation of this building faces south. Radically altered from the original, this structure features a recessed entry and double-hung sash-type windows at the second-story elevation; fixed at the first-story elevation, east facade.		<div style="border: 1px solid black; padding: 10px; text-align: center;"> <b>PHOTO MUST BE PROVIDED</b> </div>	
43. HISTORY AND SIGNIFICANCE The First National Bank was organized in 1888 by F. E. Carr and opened to the public in 1889. The bank moved to its new building in 1910. In 1958 the building to the west was purchased which expanded the bank. In 1959 it was remodeled. The last addition to the bank took in the S&M Cafe Saloon.			
44. DESCRIPTION OF ENVIRONMENT AND 'OUTBUILDINGS' The First National Bank is on the north side of the downtown square of Nevada. To the east, west, south are other commercial structures. The Vernon County Courthouse is to the south.			
45. SOURCES OF INFORMATION Western Contractor, Mar. 10, 1909, p. 6. City Directory, 1913. Nevada Herald, Progress Edition, Sept. 24, 1989,		46. PREPARED BY Becker/Millstein	
47. ORGANIZATION Architectural & Art Historical Research		48. DATE 10/91	
49. REVISION DATE(S)			
RETURN THIS FORM WHEN COMPLETED TO: OFFICE OF HISTORIC PRESERVATION P.O. BOX 176 JEFFERSON CITY, MISSOURI 65102			
IF ADDITIONAL SPACE IS NEEDED, ATTACH			





# MISSOURI OFFICE OF HISTORIC PRESERVATION

## ARCHITECTURAL/HISTORIC INVENTORY SURVEY FORM

1. NO. <u>A - 13</u>		4. PRESENT LOCAL NAME(S) OR DESIGNATION(S) <u>Aardvark Video/Russell, Brown, Bickel and Breckenridge</u>	
2. COUNTY <u>Vernon</u>		5. OTHER NAME(S) <u>W.H. Davis, grocer; S.H. Beck, photographer; H.A. Zekind, clothier.</u>	
3. LOCATION OF NEGATIVES <u>Main Street Nevada</u>			
6. SPECIFIC LEGAL LOCATION TOWNSHIP _____ RANGE _____ SECTION _____ IF CITY OR TOWN, STREET ADDRESS <u>106-108 W. Walnut St.</u>		16. THEMATIC CATEGORY <u>architecture</u>	
7. CITY OR TOWN IF RURAL, VICINITY <u>Nevada</u>		17. DATE(S) OR PERIOD <u>c. 1880-1884</u>	
8. DESCRIPTION OF LOCATION		18. STYLE OR DESIGN <u>67</u> <u>multiple entry w/display windows</u>	
		19. ARCHITECT OR ENGINEER	
		20. CONTRACTOR OR BUILDER <u>AW</u>	
		21. ORIGINAL USE, IF APPARENT <u>commercial</u> <u>OSE</u>	
		22. PRESENT USE <u>commercial</u>	
		23. OWNERSHIP PUBLIC ( ) PRIVATE (X)	
		24. OWNER'S NAME AND ADDRESS IF KNOWN <u>108 W. Walnut - Russell, Brown, Bickel &amp; Breckenridge; 106 - Gerald &amp; T. Sue</u>	
9. COORDINATES UTM LAT _____ LONG _____		25. OPEN TO PUBLIC? /Beisner, RR YES (X) /#1 NO ( ) <u>restricted</u>	
10. SITE ( ) BUILDING (X) STRUCTURE ( ) OBJECT ( )		26. LOCAL CONTACT PERSON OR ORGANIZATION <u>Main Street Nevada</u>	
11. ON NATIONAL REGISTER? YES ( ) NO (X)		27. OTHER SURVEYS IN WHICH INCLUDED <u>N/A</u>	
12. IS IT ELIGIBLE? YES (X) NO ( )			
13. PART OF ESTAB. YES ( ) HIST. DISTRICT? NO (X)			
14. DISTRICT POTENTIAL? YES (X) NO ( )			
15. NAME OF ESTABLISHED DISTRICT			
42. FURTHER DESCRIPTION OF IMPORTANT FEATURES <u>The main facade faces south. The storefront level has been altered including aluminum frame doors, plate glass display windows and metal canopy. The second story has been covered with permastone and the windows have been covered over with metal louvers.</u>		<div style="border: 1px solid black; padding: 10px; text-align: center;"> <b>PHOTO MUST BE PROVIDED</b> </div>	
43. HISTORY AND SIGNIFICANCE <u>In 1885 the address of this building was 214-215 W. Walnut. The first verifiable occupants were in 1888, W. H. Grocer (106) and H.A. Zekind Clothier (108) and S.H. Beck, photographer (106½).</u>			
44. DESCRIPTION OF ENVIRONMENT AND OUTBUILDINGS <u>The building is located on the north side of the downtown square of Nevada. To the east, west and north are other commercial structures. To the south is the Vernon County Courthouse.</u>			
45. SOURCES OF INFORMATION <u>Sanborn Map 1885, 1890, 1900, 1906, 1914, 1926. City Directory, 1888.</u>		46. PREPARED BY <u>Becker/Millstein</u>	
RETURN THIS FORM WHEN COMPLETED TO: OFFICE OF HISTORIC PRESERVATION P.O. BOX 176 JEFFERSON CITY, MISSOURI 65102		47. ORGANIZATION <u>Architectural &amp; Art Historical Research</u>	
IF ADDITIONAL SPACE IS NEEDED, ATTACH		48. DATE <u>10/91</u>	
		49. REVISION DATE(S)	

abitos

AARDVARK  
VIDEO


RENTAL, BROW, BROW,  
& BROWBROW  
OPPORTUNITIES AT L&L

THE  
STORY



# MISSOURI OFFICE OF HISTORIC PRESERVATION

## ARCHITECTURAL/HISTORIC INVENTORY SURVEY FORM

1. NO. <b>A-14</b>		4. PRESENT LOCAL NAME(S) OR DESIGNATION(S) <b>Mary's Fabric</b>	
2. COUNTY <b>Vernon</b>		5. OTHER NAME(S) <b>R. A. Lucas Saloon</b>	
3. LOCATION OF NEGATIVES <b>Main Street Nevada</b>			
6. SPECIFIC LEGAL LOCATION TOWNSHIP _____ RANGE _____ SECTION _____ IF CITY OR TOWN, STREET ADDRESS <b>110 W. Walnut St.</b>		16. THEMATIC CATEGORY <b>architecture</b>	
7. CITY OR TOWN IF RURAL, VICINITY <b>Nevada</b>		17. DATE(S) OR PERIOD <b>c. 1880-1884</b>	
8. DESCRIPTION OF LOCATION		18. STYLE OR DESIGN <b>single entry display windows 64</b>	
		19. ARCHITECT OR ENGINEER	
		20. CONTRACTOR OR BUILDER <b>RI</b>	
		21. ORIGINAL USE, IF APPARENT <b>commercial DE</b>	
		22. PRESENT USE <b>commercial</b>	
		23. OWNERSHIP PUBLIC ( ) PRIVATE (X)	
		24. OWNER'S NAME AND ADDRESS IF KNOWN <b>Robert L. Wilson</b> <b>Rt. 1, Nevada</b>	
9. COORDINATES UTM LAT _____ LONG _____		25. OPEN TO PUBLIC? YES (X) restricted NO ( )	
10. SITE ( ) BUILDING (X) STRUCTURE ( ) OBJECT ( )		26. LOCAL CONTACT PERSON OR ORGANIZATION <b>Main Street Nevada</b>	
11. ON NATIONAL REGISTER? YES ( ) NO (X)		27. OTHER SURVEYS IN WHICH INCLUDED	
12. IS IT ELIGIBLE? YES ( ) NO (X)			
13. PART OF ESTAB. YES ( ) HIST. DISTRICT? NO (X)		28. NO. OF STORIES <b>2</b>	
14. DISTRICT YES (X) POTENTIAL? NO ( )		29. BASEMENT? YES (X) NO ( )	
15. NAME OF ESTABLISHED DISTRICT <b>N/A</b>		30. FOUNDATION MATERIAL <b>not visible</b>	
		31. WALL CONSTRUCTION <b>frame</b>	
		32. ROOF TYPE AND MATERIAL <b>flat PE</b>	
		33. NO. OF BAYS FRONT <b>3</b> SIDE	
		34. WALL TREATMENT <b>61</b> <b>plaster/metal/brick</b>	
		35. PLAN SHAPE <b>rect.</b>	
		36. CHANGES (EXPLAIN IN NO. 42) ADDITION ( ) ALTERED (X) MOVED ( )	
		37. CONDITION INTERIOR _____ EXTERIOR <b>good</b>	
		38. PRESERVATION UNDERWAY? YES ( ) NO (X)	
		39. ENDANGERED? BY WHAT? YES ( ) NO (X)	
		40. VISIBLE FROM PUBLIC ROAD? YES (X) NO ( )	
		41. DISTANCE FROM AND FRONTAGE ON ROAD <b>approx. 10'</b>	
42. FURTHER DESCRIPTION OF IMPORTANT FEATURES <b>The main facade faces south. The storefront level has been altered including aluminum frame door and plate glass display windows. The transom has been covered with a metal sign. The second story has been plastered. Additional second story alterations include windows boarded over and cornice removal.</b>			
43. HISTORY AND SIGNIFICANCE <b>In 1885 the address for this building was 212 W. Walnut Street. The first verifiable occupant was in 1888, R.A. Lucas Saloon.</b>			
44. DESCRIPTION OF ENVIRONMENT AND OUTBUILDINGS <b>The building is located on the north side of the downtown square of Nevada. To the east, west and north are other commercial structures. To the south is the Vernon County Courthouse.</b>			
45. SOURCES OF INFORMATION <b>Sanborn Map 1885, 1890, 1900, 1906, 1914, 1926. City Directory, 1888.</b>		46. PREPARED BY <b>Becker/Millstein</b>	
RETURN THIS FORM WHEN COMPLETED TO: OFFICE OF HISTORIC PRESERVATION P.O. BOX 176 JEFFERSON CITY, MISSOURI 65102		47. ORGANIZATION <b>Architectural &amp; Art Historical Research</b>	
IF ADDITIONAL SPACE IS NEEDED, ATTACH		48. DATE <b>10/91</b>	
		49. REVISION DATE(S)	



BOWMAN  
ABSTRACT & TITLE

Mary's Fabrics

RUSSELL  
& BRATTOR  
ATTOR

# MISSOURI OFFICE OF HISTORIC PRESERVATION

## ARCHITECTURAL/HISTORIC INVENTORY SURVEY FORM

1. NO. A-15		4. PRESENT LOCAL NAME(S) OR DESIGNATION(S) Bowman's Vernon County Title Co.	
2. COUNTY Vernon		3. OTHER NAME(S) C. P. McRay Auction House	
3. LOCATION OF NEGATIVES Main Street Nevada			
5. SPECIFIC LEGAL LOCATION TOWNSHIP _____ RANGE _____ SECTION _____ IF CITY OR TOWN, STREET ADDRESS 112 W. Walnut Street		16. THEMATIC CATEGORY architecture	
7. CITY OR TOWN IF RURAL, VICINITY Nevada		17. DATE(S) OR PERIOD c. 1880-1884 40 69	
8. DESCRIPTION OF LOCATION		18. STYLE OR DESIGN Italianate-single entry w/display	
		19. ARCHITECT OR ENGINEER /window 59	
		20. CONTRACTOR OR BUILDER R1	
		21. ORIGINAL USE, IF APPARENT commercial 02E	
		22. PRESENT USE commercial	
		23. OWNERSHIP PUBLIC ( ) PRIVATE (X)	
		24. OWNER'S NAME AND ADDRESS IF KNOWN David W. Litten 904 W. Austin Nevada, MO	
9. COORDINATES UTM LAT _____ LONG _____		25. OPEN TO PUBLIC? YES (X) NO ( ) restricted	
10. SITE ( ) STRUCTURE ( ) BUILDING (X) OBJECT ( )		26. LOCAL CONTACT PERSON OR ORGANIZATION Main Street Nevada	
11. ON NATIONAL REGISTER? YES ( ) NO (X)		27. OTHER SURVEYS IN WHICH INCLUDED N/A	
12. IS IT ELIGIBLE? YES (X) NO ( )			
13. PART OF ESTAB. HIST. DISTRICT? YES ( ) NO (X)		38. PRESERVATION UNDERWAY? YES ( ) NO (X)	
14. DISTRICT POTENTIAL? YES (X) NO ( )		39. ENDANGERED? BY WHAT? YES ( ) NO (X)	
15. NAME OF ESTABLISHED DISTRICT		40. VISIBLE FROM PUBLIC ROAD? YES (X) NO ( )	
		41. DISTANCE FROM AND FRONTAGE ON ROAD approx. 10'	
42. FURTHER DESCRIPTION OF IMPORTANT FEATURES The main facade faces south. The storefront level has been altered including aluminum frame door, plate glass display windows, concrete veneer and signage over the transom. Triple rounded arch window openings with ornate surrounds, hoods and sill coursing adorn the second story. A wide overhanging cornice with prominent brackets and denticulation runs along the roof line.		PHOTO MUST BE PROVIDED	
43. HISTORY AND SIGNIFICANCE In 1885 the address for this building was 212 W. Walnut Street. The first verifiable occupant was in 1888, C.P. McRay Auction House. In 1890 it was occupied by Zekind and Anderson Clothing House.			
44. DESCRIPTION OF ENVIRONMENT AND OUTBUILDINGS The structure is located on the north side of the downtown square of Nevada. To the east, west and north are other commercial structures. To the south is the Vernon County Courthouse.			
45. SOURCES OF INFORMATION Sanborn Maps 1885, 1890, 1900, 1906, 1914, 1926. City Directory, 1888.		46. PREPARED BY Becker/Millstein	
RETURN THIS FORM WHEN COMPLETED TO: OFFICE OF HISTORIC PRESERVATION P.O. BOX 176 JEFFERSON CITY, MISSOURI 65102		47. ORGANIZATION Architectural & Art Historical Research	
48. DATE 10/91		49. REVISION DATE(S)	





# MISSOURI OFFICE OF HISTORIC PRESERVATION

## ARCHITECTURAL/HISTORIC INVENTORY SURVEY FORM

1. NO. A-16		4. PRESENT LOCAL NAME(S) OR DESIGNATION(S) James Novak, CPA/Koester Kut & Klip/Body Masters Fitness	
2. COUNTY Vernon		5. OTHER NAME(S) Post Office/F.C. Angel Bakery	
3. LOCATION OF NEGATIVES Main Street Nevada			
6. SPECIFIC LEGAL LOCATION TOWNSHIP _____ RANGE _____ SECTION _____ IF CITY OR TOWN, STREET ADDRESS 114-116 W. Walnut Street		16. THEMATIC CATEGORY architecture	
7. CITY OR TOWN IF RURAL, VICINITY Nevada		17. DATE(S) OR PERIOD c. 1880-1884 42 67	
8. DESCRIPTION OF LOCATION		18. STYLE OR DESIGN Multiple entry Italianate/with display windows	
		19. ARCHITECT OR ENGINEER 59	
		20. CONTRACTOR OR BUILDER A.W.	
		21. ORIGINAL USE, IF APPARENT government/commercial	
		22. PRESENT USE commercial	
		23. OWNERSHIP PUBLIC ( ) PRIVATE (X)	
		24. OWNER'S NAME AND ADDRESS IF KNOWN James A. Novak 823 N. Washington Nevada, MO	
9. COORDINATES UTM LAT _____ LONG _____		25. OPEN TO PUBLIC? YES (X) restricted NO ( )	
10. SITE ( ) STRUCTURE ( ) BUILDING (X) OBJECT ( )		26. LOCAL CONTACT PERSON OR ORGANIZATION Main Street Nevada	
11. ON NATIONAL REGISTER? YES ( ) NO (X)		27. OTHER SURVEYS IN WHICH INCLUDED N/A	
12. IS IT ELIGIBLE? YES (X) NO ( )			
13. PART OF ESTAB. YES ( ) NO (X)			
14. DISTRICT YES (X) POTENTIAL? NO ( )			
15. NAME OF ESTABLISHED DISTRICT			
42. FURTHER DESCRIPTION OF IMPORTANT FEATURES The main facade faces south. The first story has been substantially altered including aluminum frame doors, plate glass windows, and shingle pent roof. Fenestration on the second floor consists of one-over-one light double hung sash windows with transom. Pressed metal sills and hoods adorn the windows. Original cornice including prominent brackets and denticulation are extinct. Metal quoining is placed on each corner.		28. NO. OF STORIES 2 29. BASEMENT? YES (X) NO ( ) 30. FOUNDATION MATERIAL not visible 31. WALL CONSTRUCTION frame 32. ROOF TYPE AND MATERIAL flat 33. NO. OF BAYS FRONT 5 SIDE 34. WALL TREATMENT cast iron, brick/pressed metal 35. PLAN SHAPE rect. 36. CHANGES (EXPLAIN IN NO. 42) ADDITION ( ) ALTERED (X) MOVED ( ) 37. CONDITION INTERIOR EXTERIOR good 38. PRESERVATION UNDERWAY? YES ( ) NO (X) 39. ENDANGERED? BY WHAT? YES ( ) NO (X) 40. VISIBLE FROM PUBLIC ROAD? YES (X) NO ( ) 41. DISTANCE FROM AND FRONTAGE ON ROAD approx. 10'	
43. HISTORY AND SIGNIFICANCE In 1885 the address for this building was 210-211 W. Walnut. It appears in the 1885 Sanborn Map as vacant. The first verifiable occupants were in 1888; the Post Office (114) and F.C. Angel Bakery in 1890.		PHOTO MUST BE PROVIDED	
44. DESCRIPTION OF ENVIRONMENT AND OUTBUILDINGS The building is located on the north side of the downtown square of Nevada. To the east, west and north are other commercial structures. To the south is the Vernon County Courthouse.			
45. SOURCES OF INFORMATION Sanborn Maps 1885, 1890, 1900, 1906, 1914, 1926. City Directory, 1888, 1890.		46. PREPARED BY Becker/Millstein	
RETURN THIS FORM WHEN COMPLETED TO: OFFICE OF HISTORIC PRESERVATION P.O. BOX 176 JEFFERSON CITY, MISSOURI 65102		47. ORGANIZATION Architect & Art Historical Research	
IF ADDITIONAL SPACE IS NEEDED, ATTACH		48. DATE 10/91 49. REVISION DATE(S)	





# MISSOURI OFFICE OF HISTORIC PRESERVATION

## ARCHITECTURAL/HISTORIC INVENTORY SURVEY FORM

1. NO. <b>A-17</b>		4. PRESENT LOCAL NAME(S) OR DESIGNATION(S) <b>The Warehouse</b>	
2. COUNTY <b>Vernon</b>		5. OTHER NAME(S) <i>Grand Central Building</i>	
3. LOCATION OF NEGATIVES <b>Main Street Nevada</b>		A. Bennett, Grocer	
6. SPECIFIC LEGAL LOCATION TOWNSHIP _____ RANGE _____ SECTION _____ IF CITY OR TOWN, STREET ADDRESS <b>118 W. Walnut Street</b>		16. THEMATIC CATEGORY <b>architecture</b>	
7. CITY OR TOWN IF RURAL, VICINITY <b>Nevada</b>		17. DATE(S) OR PERIOD <b>c. 1880-1884</b>	
8. DESCRIPTION OF LOCATION		18. STYLE OR DESIGN <b>Victorian Renaissance 90 69</b>	
		19. ARCHITECT OR ENGINEER	
		20. CONTRACTOR OR BUILDER <b>Re Aw</b>	
		21. ORIGINAL USE, IF APPARENT <b>Commercial 02E</b>	
		22. PRESENT USE <b>Commercial</b>	
		23. OWNERSHIP PUBLIC ( ) PRIVATE (X)	
		24. OWNER'S NAME AND ADDRESS IF KNOWN <b>Gerald M. &amp; T. Sue Beisner, RR #1, Nevada, MO</b>	
9. COORDINATES UTM LAT _____ LONG _____		25. OPEN TO PUBLIC? YES (X) restricted NO ( )	
10. SITE ( ) STRUCTURE ( ) BUILDING (X) OBJECT ( )		26. LOCAL CONTACT PERSON OR ORGANIZATION <b>Main Street Nevada</b>	
11. ON NATIONAL REGISTER? YES ( ) NO (X)		27. OTHER SURVEYS IN WHICH INCLUDED	
12. IS IT ELIGIBLE? YES (X) NO ( )			
13. PART OF ESTAB. YES ( ) NO (X)			
14. DISTRICT YES (X) POTENTIAL? NO ( )			
15. NAME OF ESTABLISHED DISTRICT		N/A	
42. FURTHER DESCRIPTION OF IMPORTANT FEATURES The main facade faces south. The storefront level has been substantially altered including multi-light door, plate glass display windows and composition pent roof. Original one-over-one light, double hung segmental arch windows with sills and ornate hoods are located on the second story. An ornate cornice with prominent brackets, denticulation, pediment and finials adorn the roof line. Directly below the pediment are the words, "GRAND CENTRAL". Metal quoining further adorns the main facade.		28. NO. OF STORIES <b>2</b>	
		29. BASEMENT? YES (X) NO ( )	
		30. FOUNDATION MATERIAL not visible	
		31. WALL CONSTRUCTION frame	
		32. ROOF TYPE AND MATERIAL flat PR	
		33. NO. OF BAYS FRONT 3 SIDE	
		34. WALL TREATMENT brick pressed metal	
		35. PLAN SHAPE rect.	
		36. CHANGES (EXPLAIN IN NO. 42) ADDITION ( ) ALTERED (X) MOVED ( )	
		37. CONDITION INTERIOR _____ EXTERIOR <b>good</b>	
		38. PRESERVATION UNDERWAY? YES ( ) NO (X)	
		39. ENDANGERED? YES ( ) NO (X) BY WHAT?	
		40. VISIBLE FROM PUBLIC ROAD? YES (X) NO ( )	
		41. DISTANCE FROM AND FRONTAGE ON ROAD approx 10'	
43. HISTORY AND SIGNIFICANCE  This building appears in the 1885 Sanborn Map. The original address was 209 W. Walnut. The first verifiable occupant was in 1888, A. Bennett, Grocer.		PHOTO MUST BE PROVIDED	
44. DESCRIPTION OF ENVIRONMENT AND OUTBUILDINGS The building is located on the north side of the downtown square of Nevada. To the east, west and north are other commercial structures. To the south is the Vernon County Courthouse.			
45. SOURCES OF INFORMATION Sanborn Maps 1885, 1890, 1900, 1906, 1914, 1926. City Directory, 1888, 1890.		46. PREPARED BY <b>Becker/Millstein</b>	
RETURN THIS FORM WHEN COMPLETED TO: OFFICE OF HISTORIC PRESERVATION P.O. BOX 176 JEFFERSON CITY, MISSOURI 65102		47. ORGANIZATION <b>Architectural &amp; Art Historical Research</b>	
IF ADDITIONAL SPACE IS NEEDED, ATTACH		48. DATE <b>10/91</b>	
		49. REVISION DATE(S)	



*The Warehouse*

116

JOHN A. WILSON

# MISSOURI OFFICE OF HISTORIC PRESERVATION

## ARCHITECTURAL/HISTORIC INVENTORY SURVEY FORM

1. NO. A-18		4. PRESENT LOCAL NAME(S) OR DESIGNATION(S) The Warehouse	
2. COUNTY Vernon		5. OTHER NAME(S) Wm. Duncan, Grocer	
3. LOCATION OF NEGATIVES Main Street Nevada			
6. SPECIFIC LEGAL LOCATION TOWNSHIP _____ RANGE _____ SECTION _____ IF CITY OR TOWN, STREET ADDRESS 120 W. Walnut Street		16. THEMATIC CATEGORY architecture	
7. CITY OR TOWN IF RURAL, VICINITY Nevada		17. DATE(S) OR PERIOD c. 1880-1884	
8. DESCRIPTION OF LOCATION		18. STYLE OR DESIGN Multiple entry with display window 64	
		19. ARCHITECT OR ENGINEER 30	
		20. CONTRACTOR OR BUILDER AW	
		21. ORIGINAL USE, IF APPARENT Commercial 02E	
		22. PRESENT USE Commercial	
		23. OWNERSHIP PUBLIC (X) PRIVATE ( )	
		24. OWNER'S NAME AND ADDRESS IF KNOWN Gerald M. & T. Sue Beisner, R.R. #1, Nevada, MO	
9. COORDINATES UTM LAT _____ LONG _____		25. OPEN TO PUBLIC? YES (X) NO ( ) restricted	
10. SITE ( ) STRUCTURE ( ) BUILDING (X) OBJECT ( )		26. LOCAL CONTACT PERSON OR ORGANIZATION Main Street Nevada	
11. ON NATIONAL REGISTER? YES ( ) NO (X)		27. OTHER SURVEYS IN WHICH INCLUDED N/A	
12. IS IT ELIGIBLE? YES ( ) NO (X)			
13. PART OF ESTAB. YES ( ) NO (X) HIST. DISTRICT? NO (X)		28. NO. OF STORIES 2	
14. DISTRICT YES (X) POTENTIAL? NO ( )		29. BASEMENT? YES (X) NO ( )	
15. NAME OF ESTABLISHED DISTRICT		30. FOUNDATION MATERIAL not visible	
		31. WALL CONSTRUCTION frame	
		32. ROOF TYPE AND MATERIAL flat	
		33. NO. OF BAYS FRONT 1 SIDE	
		34. WALL TREATMENT brick veneer	
		35. PLAN SHAPE rect.	
		36. CHANGES (EXPLAIN IN NO. 42) ADDITION ( ) ALTERED (X) MOVED ( )	
		37. CONDITION INTERIOR _____ EXTERIOR good	
		38. PRESERVATION UNDERWAY? YES ( ) NO (X)	
		39. ENDANGERED? YES ( ) NO (X) BY WHAT?	
		40. VISIBLE FROM PUBLIC ROAD? YES (X) NO ( )	
		41. DISTANCE FROM AND FRONTAGE ON ROAD approx. 10'	
42. FURTHER DESCRIPTION OF IMPORTANT FEATURES The main facade faces south. The main elevation has been substantially altered including aluminum frame doors, plate glass display windows, industrial glass window on the second story, and brick veneer.		PHOTO MUST BE PROVIDED	
43. HISTORY AND SIGNIFICANCE This building appears in the 1885 Sanborn Map. Its original address was 208 W. Walnut. The first verifiable occupant was in 1888, Wm. Duncan, Grocer.			
44. DESCRIPTION OF ENVIRONMENT AND OUTBUILDINGS The structure is located within the downtown square of Nevada. To the east, west and north are other commercial structures. To the south is the Vernon County Courthouse.			
45. SOURCES OF INFORMATION Sanborn Maps 1885, 1890, 1900, 1906, 1914, 1926. Business Directory, 1888.		46. PREPARED BY Becker/Millstein	
RETURN THIS FORM WHEN COMPLETED TO: OFFICE OF HISTORIC PRESERVATION P.O. BOX 176 JEFFERSON CITY, MISSOURI 65102		47. ORGANIZATION Architectural & Art Historical Research	
IF ADDITIONAL SPACE IS NEEDED, ATTACH		48. DATE 10/91 49. REVISION DATE(S)	



*The*

90  
MAY 1974

PAID  
STREET  
PATIO

PAK 511

# MISSOURI OFFICE OF HISTORIC PRESERVATION

## ARCHITECTURAL/HISTORIC INVENTORY SURVEY FORM

1. NO. <u>A-19</u> 2. COUNTY <u>Vernon</u> 3. LOCATION OF NEGATIVES <u>Main Street Nevada</u>		4. PRESENT LOCAL NAME(S) OR DESIGNATION (S) <u>Downtown Medical Clinic</u> 5. OTHER NAME(S) <u>Hotel Rockwood (Addition)</u>		1. NO.		
6. SPECIFIC LEGAL LOCATION TOWNSHIP _____ RANGE _____ SECTION _____ IF CITY OR TOWN, STREET ADDRESS <u>122 W. Walnut St.</u>		16. THEMATIC CATEGORY <u>architecture</u> 17. DATE (S) OR PERIOD <u>c. 1885-1887</u> 18. STYLE OR DESIGN <u>Italianate</u> 19. ARCHITECT OR ENGINEER <u>40 59 55</u> 20. CONTRACTOR OR BUILDER  21. ORIGINAL USE, IF APPARENT <u>commercial</u> <u>4w BA BA</u> 22. PRESENT USE <u>OLD ONE</u> <u>commercial</u> 23. OWNERSHIP PUBLIC ( ) PRIVATE (X) 24. OWNER'S NAME AND ADDRESS IF KNOWN <u>gerald H. Beisner</u> <u>R. R. I, Nevada, MO</u>		28. NO. OF STORIES <u>3</u> 29. BASEMENT? YES (X) NO ( ) 30. FOUNDATION MATERIAL <u>Stone</u> 31. WALL CONSTRUCTION <u>frame</u> 32. ROOF TYPE AND MATERIAL <u>flat</u> 33. NO. OF BAYS <u>FRONT 4 SIDE</u> 34. WALL TREATMENT <u>Brick/wood/metal/alum</u> 35. PLAN SHAPE <u>rectangular</u> 36. CHANGES ADDITION ( ) ALTERED (X) MOVED ( ) (EXPLAIN IN NO. 42) 37. CONDITION <u>INTERIOR</u> <u>EXTERIOR good</u>		2. COUNTY
7. CITY OR TOWN IF RURAL, VICINITY <u>Nevada</u> 8. DESCRIPTION OF LOCATION  9. COORDINATES UTM LAT _____ LONG _____		25. OPEN TO PUBLIC? YES (X) NO ( ) <u>Restricted</u> 26. LOCAL CONTACT PERSON OR ORGANIZATION <u>Main Street Nevada</u> 27. OTHER SURVEYS IN WHICH INCLUDED  38. PRESERVATION UNDERWAY? YES ( ) NO (X) 39. ENDANGERED? BY WHAT? YES (X) NO ( ) 40. VISIBLE FROM PUBLIC ROAD? YES (X) NO ( ) 41. DISTANCE FROM AND FRONTAGE ON ROAD <u>approx. 10 feet</u>		4. PRESENT LOCAL NAME (S) OR DESIGNATION (S)		
10. SITE ( ) BUILDING (X) STRUCTURE ( ) OBJECT ( ) 11. ON NATIONAL REGISTER? YES ( ) NO (X) 12. IS IT ELIGIBLE? YES (X) NO ( ) 13. PART OF ESTA. HIST. DISTRICT? YES ( ) NO (X) 14. DISTRICT POTENTIAL? YES (X) NO ( ) 15. NAME OF ESTABLISHED DISTRICT  42. FURTHER DESCRIPTION OF IMPORTANT FEATURES The main elevation faces south. The first level has been substantially altered with metal sheating, multi-light door, canopy and wood siding. Fenestration on the second and third story consists of one-over-one one light double-hung sash windows with ornate hood molds. A non-original wrought iron balcony on the second and third story are placed in front of a window and window opening converted to a door. The third floor balcony contains a shed roof. A denticulated cornice with brackets, consoles and lion's head gargoyles articulate the facade.		<div style="border: 2px solid black; padding: 20px; width: 100%;"> <p style="font-size: 2em; margin: 0;">PHOTO MUST</p> <p style="font-size: 2em; margin: 0;">BE PROVIDED</p> </div>		5. OTHER NAME (S)		
43. HISTORY AND SIGNIFICANCE <u>The original address was 122-124 W. Walnut. The structure was built c. 1885-87 as an addition to the Hotel Rockwood. In 1888 Ed Huntsman had his barbershop on the first floor at 122 W. Walnut.</u>		44. DESCRIPTION OF ENVIRONMENT AND OUTBUILDINGS <u>This building is located on the north side of the square of Nevada. Across the street to the south is the Vernon County Courthouse.</u>		6. TOWNSHIP		
45. SOURCES OF INFORMATION <u>Sanborn Maps 1885, 1890, 1906, 1914, 1926.</u> <u>Business Directory, 1888.</u>		46. PREPARED BY <u>Becker/Millstein</u> 47. ORGANIZATION <u>Architectural &amp; Art Historical Research</u> 48. DATE <u>01/92</u> 49. REVISION DATE (S)		RANGE		

RETURN THIS FORM WHEN COMPLETED TO: OFFICE OF HISTORIC PRESERVATION

P.O. BOX 176  
JEFFERSON CITY, MISSOURI 65102

IF ADDITIONAL SPACE IS NEEDED, ATTACH A SEPARATE SHEET TO THIS FORM.





# MISSOURI OFFICE OF HISTORIC PRESERVATION

## ARCHITECTURAL/HISTORIC INVENTORY SURVEY FORM

1. NO. A-20-20A		4. PRESENT LOCAL NAME(S) OR DESIGNATION (S) Moore Insurance/Samders DDS/Hacker's Jewelry		1. NO.
2. COUNTY Vernon		5. OTHER NAME(S) Hotel Rockwood		
3. LOCATION OF NEGATIVES Main Street Nevada				2. COUNTY
6. SPECIFIC LEGAL LOCATION TOWNSHIP _____ RANGE _____ SECTION _____ IF CITY OR TOWN, STREET ADDRESS 124-128 W. Walnut St.		16. THEMATIC CATEGORY architecture		
7. CITY OR TOWN IF RURAL, VICINITY Nevada		17. DATE (S) OR PERIOD 1878		4. PRESENT LOCAL NAME (S) OR DESIGNATION (S)
8. DESCRIPTION OF LOCATION		18. STYLE OR DESIGN Italianate 42 69		
9. COORDINATES LAT _____ LONG _____ UTM _____		19. ARCHITECT OR ENGINEER		5. OTHER NAME (S)
10. SITE ( ) BUILDING (X) STRUCTURE ( ) OBJECT ( )		20. CONTRACTOR OR BUILDER John Beagle		
11. ON NATIONAL REGISTER? YES ( ) NO (X)		21. ORIGINAL USE, IF APPARENT commercial OLD		6. TOWNSHIP
12. IS IT ELIGIBLE? YES (X) NO ( )		22. PRESENT USE commercial		
13. PART OF ESTA. HIST. DISTRICT? YES ( ) NO (X)		23. OWNERSHIP PUBLIC ( ) PRIVATE (X)		RANGE
14. DISTRICT POTENTIAL? YES (X) NO ( )		24. OWNER'S NAME AND ADDRESS IF KNOWN William G. McCaffree P.O. Box 244, Nevada, MO		
15. NAME OF ESTABLISHED DISTRICT		25. OPEN TO PUBLIC? YES (X) NO ( ) Restricted		7. PREPARED BY Becker/Millstein
		26. LOCAL CONTACT PERSON OR ORGANIZATION Main Street Nevada		
42. FURTHER DESCRIPTION OF IMPORTANT FEATURES The main elevation faces south. The first floor level has been altered with wood frame false storefront. Fenestration on the second and third story consist of one-over-one light double hung sash windows with ornate hood molds and sills. The central paired openings on the second story are doors and on the third story paired windows both with broken pediment hood molds. Metal quoining on the		27. OTHER SURVEYS IN WHICH INCLUDED		8. ORGANIZATION Architectural & Art Historical Research
43. HISTORY AND SIGNIFICANCE Dr. Charles A. Rockwood purchased the lot this building is situated on in 1878 for \$700. He then built the Hotel Rockwood. An 1898 Business Directory advertisement reads "It is the leading hotel of Nevada and the popular resort of commercial men."		40. VISIBLE FROM PUBLIC ROAD? YES (X) NO ( )		
44. DESCRIPTION OF ENVIRONMENT AND OUTBUILDINGS The building is located on the north side of the downtown square of Nevada. Across the street to the south is the Vernon County Courthouse.		41. DISTANCE FROM AND FRONTAGE ON ROAD approx. 10 feet		9. DATE 01/92
45. SOURCES OF INFORMATION Sanborn Maps, 1885, 1890, 1906, 1914, 1926. Sterrett, Betty Scenes From The Past, Shawnee Mission, Kansas: Inter-Collegiate Press, 1985. City Directory, 1898.		46. PREPARED BY		
RETURN THIS FORM WHEN COMPLETED TO: OFFICE OF HISTORIC PRESERVATION P.O. BOX 176 JEFFERSON CITY, MISSOURI 65102		47. ORGANIZATION Architectural & Art Historical Research		10. REVISION DATE (S)
IF ADDITIONAL SPACE IS NEEDED, ATTACH A SEPARATE SHEET TO THIS FORM.		48. DATE 01/92		

PHOTO  
MUST  
  
BE  
PROVIDED





# MISSOURI OFFICE OF HISTORIC PRESERVATION

## ARCHITECTURAL/HISTORIC INVENTORY SURVEY FORM

1. NO. <u>A-20</u> 2. COUNTY <u>Vernon</u> 3. LOCATION OF NEGATIVES <u>Main Street Nevada</u>		4. PRESENT LOCAL NAME(S) OR DESIGNATION (S) <u>McCaffree Law Offices/Mutual Insurance/Moore Insurance</u> 5. OTHER NAME(S) <u>C.G. Ritchey, Druggist/Hotel Rockwood Block</u>		1. NO.
6. SPECIFIC LEGAL LOCATION TOWNSHIP _____ RANGE _____ SECTION _____ IF CITY OR TOWN, STREET ADDRESS <u>128 W. Walnut St.</u> 7. CITY OR TOWN IF RURAL, VICINITY <u>Nevada</u> 8. DESCRIPTION OF LOCATION		16. THEMATIC CATEGORY <u>architecture</u> 17. DATE (S) OR PERIOD <u>1878</u> 18. STYLE OR DESIGN <u>Italianate 42 64</u> 19. ARCHITECT OR ENGINEER  20. CONTRACTOR OR BUILDER <u>John L. Beagles</u> 21. ORIGINAL USE, IF APPARENT <u>commercial OLE</u> 22. PRESENT USE <u>commercial</u> 23. OWNERSHIP PUBLIC ( ) PRIVATE (X) 24. OWNER'S NAME AND ADDRESS IF KNOWN <u>William McCaffree</u> <u>121 Country Club Dr., Nevada, MO</u> 25. OPEN TO PUBLIC? YES (X) NO ( ) <u>Restricted</u> 26. LOCAL CONTACT PERSON OR ORGANIZATION <u>Main Street Nevada</u> 27. OTHER SURVEYS IN WHICH INCLUDED		2. COUNTY
9. COORDINATES UTM LAT _____ LONG _____ 10. SITE ( ) BUILDING (X) STRUCTURE ( ) OBJECT ( ) 11. ON NATIONAL REGISTER? YES ( ) NO (X) 12. IS IT ELIGIBLE? YES (X) NO ( ) 13. PART OF ESTA. HIST. DISTRICT? YES ( ) NO (X) 14. DISTRICT POTENTIAL? YES (X) NO ( ) 15. NAME OF ESTABLISHED DISTRICT		28. NO. OF STORIES <u>2</u> 29. BASEMENT? YES ( ) NO ( ) <u>unknown</u> 30. FOUNDATION MATERIAL <u>not visible</u> 31. WALL CONSTRUCTION <u>brick</u> 32. ROOF TYPE AND MATERIAL <u>flat</u> 33. NO. OF BAYS FRONT SIDE 34. WALL TREATMENT <u>Brick/wood/metal</u> 35. PLAN SHAPE <u>rectangular</u> 36. CHANGES ADDITION ( ) ALTERED (X) MOVED ( ) (EXPLAIN IN NO. 42) 37. CONDITION INTERIOR EXTERIOR <u>excellent</u> 38. PRESERVATION UNDERWAY? YES ( ) NO (X) 39. ENDANGERED? BY WHAT? YES ( ) NO (X) 40. VISIBLE FROM PUBLIC ROAD? YES (X) NO ( ) 41. DISTANCE FROM AND FRONTAGE ON ROAD approx. 10 feet		4. PRESENT LOCAL NAME (S) OR DESIGNATION (S)
42. FURTHER DESCRIPTION OF IMPORTANT FEATURES The main elevation faces south. The first floor level has been altered with wood frame false storefront and non-original transoms. Fenestration on the second story consists of one-over-one light double hung sash window with blind arch and ornate hood mold and sill. A denticulated cornice with brackets and consoles with lion's head gargoyle accents the building. "1878" is centrally placed in the frieze.		PHOTO MUST  BE PROVIDED		5. OTHER NAME (S)
43. HISTORY AND SIGNIFICANCE The first verifiable occupant was in 1888, C.G. Ritchey, druggist, Hotel Rockwood Block. The lot this building is situated on was purchased by Dr. Charles A. Rockwood in 1876. He paid \$400 for this lot. Two years later he bought the next 40 ft. lot and built this building and 124 W. Walnut as a hotel. These two buildings are some of the oldest on the Square.		44. DESCRIPTION OF ENVIRONMENT AND OUTBUILDINGS This building is situated on a corner lot on the north side of the downtown square of Nevada. To the south is the Vernon County Courthouse.		6. TOWNSHIP
45. SOURCES OF INFORMATION Sanborn Map 1885; <u>City Directory</u> 1888; Sterrett, Betty, <u>Scenes From The Past</u> , Shawnee Mission, Kansas: Inter-Collegiate Press, 1985.		46. PREPARED BY <u>Becker/Millstein</u> 47. ORGANIZATION <u>Architectural &amp; Art Historical Research</u> 48. DATE <u>01/92</u> 49. REVISION DATE (S)		RANGE
RETURN THIS FORM WHEN COMPLETED TO: OFFICE OF HISTORIC PRESERVATION P.O. BOX 176 JEFFERSON CITY, MISSOURI 65102 IF ADDITIONAL SPACE IS NEEDED, ATTACH A SEPARATE SHEET TO THIS FORM.				



# MISSOURI OFFICE OF HISTORIC PRESERVATION

## ARCHITECTURAL/HISTORIC INVENTORY SURVEY FORM

1. NO. <u>B-2</u>		4. PRESENT LOCAL NAME(S) OR DESIGNATION (S) <u>Bob's Shoe Warehouse/Hutchison &amp; Shumaker, CPA</u>		1. NO.
2. COUNTY <u>Vernon</u>		5. OTHER NAME(S) <u>Moss and Urner Auto Sales and Accessories</u>		
3. LOCATION OF NEGATIVES <u>Main Street Nevada</u>				
6. SPECIFIC LEGAL LOCATION TOWNSHIP _____ RANGE _____ SECTION _____ IF CITY OR TOWN, STREET ADDRESS <u>200-206 W. Walnut St.</u>		16. THEMATIC CATEGORY <u>architecture</u>		2. COUNTY
		17. DATE (S) OR PERIOD <u>1920, 1940 (remodel)</u>		
7. CITY OR TOWN IF RURAL, VICINITY <u>Nevada</u>		18. STYLE OR DESIGN <u>Double entry with display windows</u>		4. PRESENT LOCAL NAME (S) OR DESIGNATION (S)
8. DESCRIPTION OF LOCATION		19. ARCHITECT OR ENGINEER <u>30 90 55</u>		
9. COORDINATES UTM LAT _____ LONG _____		20. CONTRACTOR OR BUILDER <u>F. Dye, Superintendent Au</u>		6. TOWNSHIP
		21. ORIGINAL USE, IF APPARENT <u>commercial 02E</u>		
10. SITE ( ) STRUCTURE ( ) BUILDING (X) OBJECT ( )		22. PRESENT USE <u>commercial</u>		RANGE
11. ON NATIONAL REGISTER? YES ( ) NO (X)		23. OWNERSHIP PUBLIC ( ) PRIVATE (X)		
12. IS IT ELIGIBLE? YES (X) NO ( )		24. OWNER'S NAME AND ADDRESS IF KNOWN <u>Finis M. Moss Trust Fund P.O. Drawer J, Nevada, MO</u>		
13. PART OF EST. HIST. DISTRICT? YES ( ) NO (X)		25. OPEN TO PUBLIC? YES (X) NO ( ) <u>Restricted</u>		
14. DISTRICT POTENTIAL? YES (X) NO ( )		26. LOCAL CONTACT PERSON OR ORGANIZATION <u>Main Street Nevada</u>		
15. NAME OF ESTABLISHED DISTRICT		27. OTHER SURVEYS IN WHICH INCLUDED		
42. FURTHER DESCRIPTION OF IMPORTANT FEATURES The main elevation faces south. The storefront level has been substantially altered including aluminum frame door, plate glass display windows, metal sheathing and canopy. The second story window openings have been covered with plywood. The window openings contain brick lintels and stone sills. A non-original corrugated cornice has been placed above the original metal cornice. The windows on the storefront level of the secondary facade have been bricked in.		PHOTO MUST  BE PROVIDED		5. OTHER NAME (S)
43. HISTORY AND SIGNIFICANCE The original address was 201-205 N. Main St. The first verifiable occupant was in 1920, Moss and Urner Auto Sales and Accessories. F. Dye was superintendent in charge of building. Steel for the building came from American Bridge Co. and Truscon Steel Co., Kansas City. This building was remodeled in 1940 and leased by A & P Tea Co.				
44. DESCRIPTION OF ENVIRONMENT AND OUTBUILDINGS This building is situated on a corner lot r the downtown square of Nevada. To the north, east, and west are other commercial structures.				
45. SOURCES OF INFORMATION Sanborn Maps 1914, 1926. <u>City Directory</u> , 1923-1924. <u>Western Contractor</u> , April 28, 1920, p. 32, July 17, 1940, p. 13.		46. PREPARED BY <u>Becker/Millstein</u>		
RETURN THIS FORM WHEN COMPLETED TO: OFFICE OF HISTORIC PRESERVATION P.O. BOX 176 JEFFERSON CITY, MISSOURI 65102		47. ORGANIZATION <u>Architectural &amp; Art Historical Research</u>		
		48. DATE <u>01/92</u> 49. REVISION DATE (S)		
IF ADDITIONAL SPACE IS NEEDED, ATTACH A SEPARATE SHEET TO THIS FORM.				



MISSOURI OFFICE OF HISTORIC PRESERVATION  
ARCHITECTURAL/HISTORIC INVENTORY SURVEY FORM

1. NO. B-4		4. PRESENT LOCAL NAME(S) OR DESIGNATION (S) Grizzley Agency		1. NO.
2. COUNTY Vernon		5. OTHER NAME(S)		2. COUNTY
3. LOCATION OF NEGATIVES Main Street Nevada		N. Johannes & Sons		
6. SPECIFIC LEGAL LOCATION TOWNSHIP _____ RANGE _____ SECTION _____ IF CITY OR TOWN, STREET ADDRESS 215-217 W. Walnut St.		16. THEMATIC CATEGORY architecture		28. NO. OF STORIES 2
		17. DATE (S) OR PERIOD c. 1901-05/c. 1907-1913		
7. CITY OR TOWN IF RURAL, VICINITY Nevada		18. STYLE OR DESIGN 69		29. BASEMENT? YES ( ) NO ( )
8. DESCRIPTION OF LOCATION		19. ARCHITECT OR ENGINEER		30. FOUNDATION MATERIAL Not visible
		20. CONTRACTOR OR BUILDER		31. WALL CONSTRUCTION frame
9. COORDINATES UTM LAT _____ LONG _____		21. ORIGINAL USE, IF APPARENT commercial		32. ROOF TYPE AND MATERIAL flat
10. SITE ( ) BUILDING (X) STRUCTURE ( ) OBJECT ( )		22. PRESENT USE commercial		33. NO. OF BAYS FRONT 2 SIDE
		23. OWNERSHIP PUBLIC ( ) PRIVATE (X)		34. WALL TREATMENT brick 30 59
11. ON NATIONAL REGISTER? YES ( ) NO (X)		24. OWNER'S NAME AND ADDRESS IF KNOWN John Harlow, III 505 W. Austin, Nevada, MO		35. PLAN SHAPE rectangular
12. IS IT ELIGIBLE? YES ( ) NO ( )		25. OPEN TO PUBLIC? YES (X) NO ( )		36. CHANGES ADDITION ( ) ALTERED (X) MOVED ( )
13. PART OF ESTA. HIST. DISTRICT? YES ( ) NO (X)		26. LOCAL CONTACT PERSON OR ORGANIZATION Main Street Nevada		37. CONDITION INTERIOR good EXTERIOR good
14. DISTRICT POTENTIAL? YES ( ) NO ( )		27. OTHER SURVEYS IN WHICH INCLUDED N/A		38. PRESERVATION UNDERWAY? YES ( ) NO (X)
15. NAME OF ESTABLISHED DISTRICT				39. ENDANGERED? BY WHAT? YES ( ) NO (X)
42. FURTHER DESCRIPTION OF IMPORTANT FEATURES The main entrance faces north. The store-front level has been substantially altered including brick infill, aluminum frame door, and picture windows. The second story window openings have been covered with plywood. Sill coursing as well as ornate window surrounds enhance the fenestration. A cornice with brackets, consoles and frieze with circular motif are original.				40. VISIBLE FROM PUBLIC ROAD? YES (X) NO ( )
43. HISTORY AND SIGNIFICANCE The original address was 213-215 W. Walnut Street. 213 was actually an addition to 127 N. Main St. This occurred 1901-1905. Sometime between 1907-1913, 213 received a new facade and 215 was constructed. Both buildings were originally used by N. Johannes & Sons.				41. DISTANCE FROM AND FRONTAGE ON ROAD approx. 10 feet
44. DESCRIPTION OF ENVIRONMENT AND OUTBUILDINGS The building is near the downtown square of Nevada. To the north, south, east and west are other commercial structures.				5. OTHER NAME (S)
45. SOURCES OF INFORMATION Sanborn Maps 1885, 1890, 1906, 1914, 1926. City Directories 1888, 1890, 1898, 1900-01, 1905, 1913.				
46. PREPARED BY Becker/Millstein		47. ORGANIZATION Architectural & Art Historical Research		6. TOWNSHIP RANGE
48. DATE 01/92		49. REVISION DATE (S)		
RETURN THIS FORM WHEN COMPLETED TO: OFFICE OF HISTORIC PRESERVATION P.O. BOX 176 JEFFERSON CITY, MISSOURI 65102 IF ADDITIONAL SPACE IS NEEDED, ATTACH A SEPARATE SHEET TO THIS FORM.				





## ARCHITECTURAL/HISTORIC INVENTORY SURVEY FORM

1. NO. B-3		4. PRESENT LOCAL NAME(S) OR DESIGNATION (S) Mil-Tech/Missouri Public Service		1. NO.
2. COUNTY Vernon		5. OTHER NAME(S)		
3. LOCATION OF NEGATIVES Main Street Nevada		Moss-Urner Auto Sales & Accessories		
6. SPECIFIC LEGAL LOCATION TOWNSHIP _____ RANGE _____ SECTION _____ IF CITY OR TOWN, STREET ADDRESS 216 W. Walnut St.		16. THEMATIC CATEGORY architecture		2. COUNTY
		17. DATE (S) OR PERIOD 1920		
7. CITY OR TOWN IF RURAL, VICINITY Nevada		18. STYLE OR DESIGN 65 Single entry w/display windows		4. PRESENT LOCAL NAME (S) OR DESIGNATION (S)
8. DESCRIPTION OF LOCATION		19. ARCHITECT OR ENGINEER		
9. COORDINATES UTM LAT _____ LONG _____		20. CONTRACTOR OR BUILDER F. Dye, Superintendent		6. TOWNSHIP
		21. ORIGINAL USE, IF APPARENT commercial 62E		
10. SITE ( ) STRUCTURE ( ) BUILDING (X) OBJECT ( )		22. PRESENT USE commercial		RANGE
11. ON NATIONAL REGISTER? YES ( ) NO (X)		23. OWNERSHIP PUBLIC ( ) PRIVATE (X)		
12. IS IT ELIGIBLE? YES (X) NO ( )		24. OWNER'S NAME AND ADDRESS IF KNOWN Finis M. Moss Trust Fund P.O. Drawer J, Nevada, MO		
13. PART OF ESTA. HIST. DISTRICT? YES ( ) NO (X)		25. OPEN TO PUBLIC? YES (X) NO ( ) Restricted		
14. DISTRICT POTENTIAL? YES (X) NO ( )		26. LOCAL CONTACT PERSON OR ORGANIZATION Main Street Nevada		
15. NAME OF ESTABLISHED DISTRICT		27. OTHER SURVEYS IN WHICH INCLUDED N/A		
42. FURTHER DESCRIPTION OF IMPORTANT FEATURES The main elevation faces south. The building has been substantially altered including brick veneer, aluminum frame doors, plate glass windows, canopy and aluminum siding and pediment.		<div style="border: 1px solid black; padding: 20px; width: 100%;"> <div style="text-align: center;">PHOTO MUST</div> <div style="text-align: center; margin-top: 50px;">BE PROVIDED</div> </div>		5. OTHER NAME (S)
43. HISTORY AND SIGNIFICANCE		This structure was part of Moss-Urner Auto Sales and Accessories located at 200 W. Walnut and 201-05 N. Main St.		
44. DESCRIPTION OF ENVIRONMENT AND OUTBUILDINGS		This building is located near the downtown square of Nevada. To the west is a parking lot and to the south and east are other commercial structures.		
45. SOURCES OF INFORMATION		Sanborn Maps, 1914, 1926. City Directory, 1923-1924. Western Contractor, April 28, 1920, p. 32		
RETURN THIS FORM WHEN COMPLETED TO: OFFICE OF HISTORIC PRESERVATION P.O. BOX 176 JEFFERSON CITY, MISSOURI 65102		46. PREPARED BY Becker/Millstein		
		47. ORGANIZATION Architectural & Art Historical Research		
IF ADDITIONAL SPACE IS NEEDED, ATTACH A SEPARATE SHEET TO THIS FORM.		48. DATE 01/92		
		49. REVISION DATE (S)		





# MISSOURI OFFICE OF HISTORIC PRESERVATION

## ARCHITECTURAL/HISTORIC INVENTORY SURVEY FORM

1. NO. H-2		4. PRESENT LOCAL NAME(S) OR DESIGNATION (S) The Helene Hornback Wert Residence		1. NO.
2. COUNTY Vernon		5. OTHER NAME(S) John McMahon, residence/The Dr. Joseph Hornback, residence		
3. LOCATION OF NEGATIVES Main Street Nevada				
6. SPECIFIC LEGAL LOCATION TOWNSHIP _____ RANGE _____ SECTION _____ IF CITY OR TOWN, STREET ADDRESS 203 S. Washington		16. THEMATIC CATEGORY architecture		2. COUNTY
		17. DATE (S) OR PERIOD c. 1888-89, 1908 addition		
7. CITY OR TOWN IF RURAL, VICINITY Nevada		18. STYLE OR DESIGN 40 49 Victorian - Queen Anne elements		4. PRESENT LOCAL NAME (S) OR DESIGNATION (S)
		19. ARCHITECT OR ENGINEER 40		
8. DESCRIPTION OF LOCATION		20. CONTRACTOR OR BUILDER CB DK		5. OTHER NAME (S)
		21. ORIGINAL USE, IF APPARENT residential DIA		
9. COORDINATES LAT _____ LONG _____ UTM _____		22. PRESENT USE residential		6. TOWNSHIP
		23. OWNERSHIP PUBLIC ( ) PRIVATE (X)		
10. SITE ( ) BUILDING (X) STRUCTURE ( ) OBJECT ( )		24. OWNER'S NAME AND ADDRESS IF KNOWN Hope Hornback 203 S. Washington, Nevada		RANGE
		25. OPEN TO PUBLIC? YES ( ) NO (X)		
11. ON NATIONAL REGISTER? YES ( ) NO (X)		26. LOCAL CONTACT PERSON OR ORGANIZATION Main Street Nevada		7. TOWNSHIP
12. IS IT ELIGIBLE? YES (X) NO ( )		27. OTHER SURVEYS IN WHICH INCLUDED		
13. PART OF ESTA. HIST. DISTRICT? YES ( ) NO (X)				8. TOWNSHIP
14. DISTRICT POTENTIAL? YES (X) NO ( )				
15. NAME OF ESTABLISHED DISTRICT				RANGE
42. FURTHER DESCRIPTION OF IMPORTANT FEATURES The main elevation faces west. A centrally placed, open porch with flat roof and balustrade covers the main entrance. A semi-hexagonal two story bay is capped with a ribbed pyramidal roof. Fenestration consists of one-over-one light, double hung sash windows with stained glass transoms. The window openings are placed within rectangular or segmental arched frames. Stone belt coursing is used as a decorative motif on the bay as well as running below the cornice. A denticulated cornice visually supports a half-hip shingle roof with cresting.				5. OTHER NAME (S)
43. HISTORY AND SIGNIFICANCE The structure appears in the 1890 Sanborn Map. The first verifiable resident was in 1890, John McMahon, proprietor for the Hotel Mitchell Barber Shop. Dr. Joseph Hornback arrived in Nevada in 1905 and shortly after moved into this residence. In 1908 he had the residence enlarged, adding a 17-foot addition. He put his office in the basement with an outside entrance for patients. Dr. Hornback had the only X-ray machine in town. Dr. Hornback died in 1938.				
44. DESCRIPTION OF ENVIRONMENT AND OUTBUILDINGS This residence is to the south of the commercial area of town. Across the street is The First Christian Church.				6. TOWNSHIP
45. SOURCES OF INFORMATION Sanborn Maps 1890, 1900, 1906, 1914, 1926. City Directories 1888, 1890. The Nevada Herald, April, 1973.				
46. PREPARED BY Becker/Millstein				7. TOWNSHIP
47. ORGANIZATION Architectural & Art Historical Research				
48. DATE 01/92				RANGE
49. REVISION DATE (S)				

RETURN THIS FORM WHEN COMPLETED TO: OFFICE OF HISTORIC PRESERVATION

P.O. BOX 176  
JEFFERSON CITY, MISSOURI 65102

IF ADDITIONAL SPACE IS NEEDED, ATTACH  
A SEPARATE SHEET TO THIS FORM.

