NE-AS-001-001

MISSOURI OFFICE OF HISTORIC PRESERVATION

ARCHITECTURAL/HISTORIC INVENTORY SURVEY FORM

1. NO. 1

2. COUNTY Newton

3. LOCATION OF NEGATIVES

4. PRESENT LOCAL NAME(S) OR DESIGNATION(S) B&D Produce

5. OTHER NAME(S) Neosho Milling Company Office

6. SPECIFIC LEGAL LOCATION TOWNSHIP _____ RANGE _____ SECTION _____
IF CITY OR TOWN, STREET ADDRESS Baxter and High Streets

7. CITY OR TOWN IF RURAL, VICINITY Neosho

8. DESCRIPTION OF LOCATION

9. COORDINATES UTM LAT LONG

10. SITE ( ) BUILDING (X) STRUCTURE ( ) OBJECT ( )

11. ON NATIONAL REGISTER? YES ( ) NO (X)

12. IS IT ELIGIBLE? YES ( ) NO ( )

13. PART OF ESTAB. HIST. DISTRICT? YES ( ) NO (X)

14. DISTRICT POTENTIAL? YES ( ) NO ( )

15. NAME OF ESTABLISHED DISTRICT

16. THEMATIC CATEGORY

17. DATE(S) OR PERIOD ca. 1925

18. STYLE OR DESIGN one-part commercial 69

19. ARCHITECT OR ENGINEER Otter 20 61

20. CONTRACTOR OR BUILDER porch St

21. ORIGINAL USE, IF APPARENT commercial 02A 02E

22. PRESENT USE commercial

23. OWNERSHIP PUBLIC ( ) PRIVATE (X)

24. OWNER'S NAME AND ADDRESS IF KNOWN

25. OPEN TO PUBLIC? YES ( ) NO (X)

26. LOCAL CONTACT PERSON OR ORGANIZATION Historic Preservation Comm.

27. OTHER SURVEYS IN WHICH INCLUDED

28. NO. OF STORIES 1

29. BASEMENT? YES ( ) NO (X)

30. FOUNDATION MATERIAL concrete

31. WALL CONSTRUCTION brick

32. ROOF TYPE AND MATERIAL gable/asphalt

33. NO. OF BAYS FRONT 3 SIDE 3

34. WALL TREATMENT brick

35. PLAN SHAPE rectang.

36. CHANGES (EXPLAIN IN NO. 42) ADDITION ( ) ALTERED ( ) MOVED ( )

37. CONDITION INTERIOR _____ EXTERIOR _____

38. PRESERVATION UNDERWAY? YES ( ) NO (X)

39. ENDANGERED? BY WHAT? YES ( ) NO (X)

40. VISIBLE FROM PUBLIC ROAD? YES (X) NO ( )

41. DISTANCE FROM AND FRONTAGE ON ROAD

42. FURTHER DESCRIPTION OF IMPORTANT FEATURES

see continuation sheet

PHOTO MUST BE PROVIDED

43. HISTORY AND SIGNIFICANCE

see continuation sheet

44. DESCRIPTION OF ENVIRONMENT AND OUTBUILDINGS

see continuation sheet

45. SOURCES OF INFORMATION

see continuation sheet

46. PREPARED BY Thomson and Assoc. Historic Preservation Cons.

47. ORGANIZATION Nashville, TN

48. DATE 1/91

49. REVISION DATE(S)

RETURN THIS FORM WHEN COMPLETED TO: OFFICE OF HISTORIC PRESERVATION P.O. BOX 176 JEFFERSON CITY, MISSOURI 65102 PH. 314-751-5365

IF ADDITIONAL SPACE IS NEEDED, ATTACH SEPARATE SHEET(S) TO THIS FORM

1. NO.
2. COUNTY Newton
4. PRESENT LOCAL NAME(S) OR DESIGNATION(S) B&D Produce
5. OTHER NAME(S)
6. TOWNSHIP
RANGE
SECTION

NE-AC-001-C01

Baxter and High Streets, B and D Produce

42. Further Description of Important Features: One-story brick, three-bay commercial building constructed ca. 1925. The building has concrete foundation, gable roof of asphalt shingles, an exterior and an interior brick chimney. On the main (S) facade, the entrance has been enclosed with wood panels and an eight-paneled wood door. Above the door is an original four-light transom. Over the entrance is a shed roof wood canopy or stoop, with knee brace brackets. Windows are original one-over-one rectangular wood sash with soldier course lintels and brick sills. At the corners of the building are brick quoins. Window openings have been partially enclosed with wood panels. At the roof eaves are exposed eave rafters. In the gable field of the main facade is stucco and half-timbering.

43. History and Significance: The building was built as an office for the Neosho Milling Company, a flour and corn mill, managed by Arthur Fullerton. The office is the only relatively intact building remaining in this mill complex.

44. Description of Environment and Outbuildings: Located in a residential neighborhood adjacent to the KC&S Railroad.

45. Sources of Information: Sanborn Insurance Maps; Interview with Mary Louise Davis, long-time Neosho resident.


B&D
PRODUCE

NE-NC-001-012

MISSOURI OFFICE OF HISTORIC PRESERVATION

ARCHITECTURAL/HISTORIC INVENTORY SURVEY FORM

1. NO. 2

2. COUNTY Newton

3. LOCATION OF NEGATIVES

4. PRESENT LOCAL NAME(S) OR DESIGNATION(S) In Time Revival House

5. OTHER NAME(S) Wesley Chapel M.E. Church

6. SPECIFIC LEGAL LOCATION TOWNSHIP _____ RANGE _____ SECTION _____
IF CITY OR TOWN, STREET ADDRESS 429 Baxter Road

7. CITY OR TOWN Neosho IF RURAL, VICINITY

8. DESCRIPTION OF LOCATION

9. COORDINATES UTM
LAT
LONG

10. SITE ( ) STRUCTURE ( )
BUILDING (X) OBJECT ( )

11. ON NATIONAL REGISTER? YES ( ) NO (X)

12. IS IT ELIGIBLE? YES ( ) NO ( )

13. PART OF ESTAB. HIST. DISTRICT? YES ( ) NO (X)

14. DISTRICT POTENTIAL? YES ( ) NO ( )

15. NAME OF ESTABLISHED DISTRICT

16. THEMATIC CATEGORY 2600 132

17. DATE(S) OR PERIOD 1896

18. STYLE OR DESIGN Gothic Revival 71

19. ARCHITECT OR ENGINEER

20. CONTRACTOR OR BUILDER prob. AW

21. ORIGINAL USE, IF APPARENT Church DA

22. PRESENT USE Church

23. OWNERSHIP PUBLIC ( ) PRIVATE (X)

24. OWNER'S NAME AND ADDRESS IF KNOWN

25. OPEN TO PUBLIC? YES ( ) NO (X)

26. LOCAL CONTACT PERSON OR ORGANIZATION Historic Preservation Comm.

27. OTHER SURVEYS IN WHICH INCLUDED

28. NO. OF STORIES 1-1

29. BASEMENT? YES ( ) NO (X)

30. FOUNDATION MATERIAL stone

31. WALL CONSTRUCTION wood

32. ROOF TYPE AND MATERIAL gable/asphalt SD +w

33. NO. OF BAYS FRONT 2 SIDE 3

34. WALL TREATMENT weatherboard

35. PLAN SHAPE rectang.

36. CHANGES (EXPLAIN IN NO. 42) ADDITION ( ) ALTERED ( ) MOVED ( )

37. CONDITION
INTERIOR _____
EXTERIOR _____

38. PRESERVATION UNDERWAY? YES ( ) NO (X)

39. ENDANGERED? BY WHAT? YES ( ) NO (X)

40. VISIBLE FROM PUBLIC ROAD? YES (X) NO ( )

41. DISTANCE FROM AND FRONTAGE ON ROAD

42. FURTHER DESCRIPTION OF IMPORTANT FEATURES

see continuation sheet

PHOTO MUST BE PROVIDED

43. HISTORY AND SIGNIFICANCE

see continuation sheet

44. DESCRIPTION OF ENVIRONMENT AND OUTBUILDINGS

see continuation sheet

45. SOURCES OF INFORMATION

see continuation sheet

46. PREPARED BY

47. ORGANIZATION

48. DATE 1/90

49. REVISION DATE(S)

RETURN THIS FORM WHEN COMPLETED TO: OFFICE OF HISTORIC PRESERVATION
P.O. BOX 176
JEFFERSON CITY, MISSOURI 65102
PH 314-751-5365

IF ADDITIONAL SPACE IS NEEDED, ATTACH SEPARATE SHEET(S) TO THIS FORM

1. NO.
2. COUNTY Newton
4. PRESENT LOCAL NAME(S) OR DESIGNATION(S) In Time Revival House
5. OTHER NAME(S)
6. TOWNSHIP
RANGE
SECTION

NE-Xcc-1-002

429 Baxter Street, In Time Revival House

42. Further Description of Important Features: One-story frame, two-bay rectangular plan church built in 1896. The church has a stone foundation, gable roof of asphalt shingles and weatherboard siding. On the main (N) facade is a projecting bay which contains the main entrance. This entrance has Ca. 1930 double doors of two-paneled design. Above the doors is an ogee arch and transom. This bay has a mansard roof. On the main facade is a large stained-glass window with three one-over-one sash windows. these windows are set within pointed arches and have diamond light transom windows. On the east and west facades are four-over-four sash windows set within arches.

43. History and Significance: This church was dedicated August 27, 1896 as the Wesley Chapel Methodist Episcopal Church. The church is the last standing historic church that has historically been associated with the black community. Because of its association with the ethnic history of Neosho the church should be considered for National Register listing.

44. Description of Environment and Outbuildings: Located in a residential section of north Neosho.

45. Sources of Information: datestone;


OLD TIME REVIVAL
HOUSE

NE-AS-001-003

MISSOURI OFFICE OF HISTORIC PRESERVATION

ARCHITECTURAL/HISTORIC INVENTORY SURVEY FORM

1. NO. 3

2. COUNTY Newton

3. LOCATION OF NEGATIVES

4. PRESENT LOCAL NAME(S) OR DESIGNATION(S) Family Market

5. OTHER NAME(S) Lehar Grocery/Wood Grocery ;Knott's Grocery

6. SPECIFIC LEGAL LOCATION TOWNSHIP _____ RANGE _____ SECTION _____
IF CITY OR TOWN, STREET ADDRESS 437 Baxter Road

7. CITY OR TOWN Neosho IF RURAL, VICINITY

8. DESCRIPTION OF LOCATION

9. COORDINATES UTM
LAT
LONG

10. SITE ( ) STRUCTURE ( )
BUILDING (X) OBJECT ( )

11. ON NATIONAL REGISTER ? YES ( ) NO (X)

12. IS IT ELIGIBLE ? YES ( ) NO ( )

13. PART OF ESTAB. HIST. DISTRICT ? YES ( ) NO (X)

14. DISTRICT POTENTIAL ? YES ( ) NO ( )

15. NAME OF ESTABLISHED DISTRICT

16. THEMATIC CATEGORY

17. DATE(S) OR PERIOD ca. 1905 ca 1920 alt ca 1970

18. STYLE OR DESIGN one-part commercial 63

19. ARCHITECT OR ENGINEER other 30

20. CONTRACTOR OR BUILDER Aw

21. ORIGINAL USE, IF APPARENT commercial 02E

22. PRESENT USE commercial

23. OWNERSHIP PUBLIC ( ) PRIVATE (X)

24. OWNER'S NAME AND ADDRESS IF KNOWN

25. OPEN TO PUBLIC ? YES ( ) NO (X)

26. LOCAL CONTACT PERSON OR ORGANIZATION Historic Preservation Comm.

27. OTHER SURVEYS IN WHICH INCLUDED

28. NO. OF STORIES 1

29. BASEMENT ? YES ( ) NO (X)

30. FOUNDATION MATERIAL stone

31. WALL CONSTRUCTION brick

32. ROOF TYPE AND MATERIAL flat/rolled

33. NO. OF BAYS FRONT 1 SIDE 5

34. WALL TREATMENT brick

35. PLAN SHAPE rectang.

36. CHANGES (EXPLAIN IN NO. 42) ADDITION ( ) ALTERED ( ) MOVED ( )

37. CONDITION INTERIOR _____ EXTERIOR _____

38. PRESERVATION UNDERWAY ? YES ( ) NO (X)

39. ENDANGERED ? BY WHAT ? YES ( ) NO (X)

40. VISIBLE FROM PUBLIC ROAD ? YES (X) NO ( )

41. DISTANCE FROM AND FRONTAGE ON ROAD

42. FURTHER DESCRIPTION OF IMPORTANT FEATURES

see continuation sheet

PHOTO MUST BE PROVIDED

43. HISTORY AND SIGNIFICANCE

see continuation sheet

44. DESCRIPTION OF ENVIRONMENT AND OUTBUILDINGS

see continuation sheet

45. SOURCES OF INFORMATION

see continuation sheet

46. PREPARED BY

47. ORGANIZATION

48. DATE 1/91

49. REVISION DATE(S)

RETURN THIS FORM WHEN COMPLETED TO: OFFICE OF HISTORIC PRESERVATION
P.O. BOX 176
JEFFERSON CITY, MISSOURI 65102

IF ADDITIONAL SPACE IS NEEDED, ATTACH SEPARATE SHEET(S) TO THIS FORM

1 NO.
2 COUNTY Newton
4 PRESENT LOCAL NAME(S) OR DESIGNATION(S) Family Market
5 OTHER NAME(S)
6 TOWNSHIP
RANGE
SECTION

437 Baxter Street, Family Market

42. Further Description of Important Features: One-story brick rectangular plan commercial building constructed ca. 1905. The building has a stone foundation, flat roof, and exterior of seven-course common bond brick. The building has a chamfered corner entrance with a ca. 1920 shed canopy supported by square Doric motif columns. The storefront has been altered with concrete blocks. The main entrance has ca. 1970 metal and glass doors. Above the display window area are transom bars and transom panels which have been painted or covered with wood panels. Across the storefront is a steel lintel. In the upper facade is corbelled brickwork and at the roofline is a corbelled brick cornice.

43. History and Significance: The building has continuously operated as a grocery store since its construction ca. 1905. The store was known at one time as Knott's Grocery Store. Floyd Woods operated a grocery in the building for thirty-four years before his son-in-law, Norbert Lehar purchased it. Previous owners also include Elmer Testerman and Joe Kennedy. Although altered, the building is one of only a few commercial buildings which survive in north Neosho. Two other commercial buildings at the northwest and northeast corners have been altered.

44. Description of Environment and Outbuildings: Located at a commercial corner in north Neosho.

45. Sources of Information: Sanborn Insurance Maps


FAMILY MARKET
CHECK OUR
PRICE ON
GROCERY NEEDS

NEA 86, '89

MISSOURI OFFICE OF HISTORIC PRESERVATION

ARCHITECTURAL/HISTORIC INVENTORY SURVEY FORM

1. NO. 4

2. COUNTY Newton

3. LOCATION OF NEGATIVES

4. PRESENT LOCAL NAME(S) OR DESIGNATION(S) 612 Baxter Road

5. OTHER NAME(S)

6. SPECIFIC LEGAL LOCATION TOWNSHIP _____ RANGE _____ SECTION _____
IF CITY OR TOWN, STREET ADDRESS 612 Baxter Road

7. CITY OR TOWN Neosho IF RURAL, VICINITY

8. DESCRIPTION OF LOCATION

lot

9. COORDINATES UTM
LAT
LONG

10. SITE ( ) STRUCTURE ( )
BUILDING (X) OBJECT ( )

11. ON NATIONAL REGISTER ? YES ( ) NO (X)

12. IS IT ELIGIBLE ? YES ( ) NO ( )

13. PART OF ESTAB. HIST. DISTRICT ? YES ( ) NO (X)

14. DISTRICT POTENTIAL ? YES ( ) NO ( )

15. NAME OF ESTABLISHED DISTRICT

16. THEMATIC CATEGORY

17. DATE(S) OR PERIOD ca. 1890

18. STYLE OR DESIGN Gabled Ell 07

19. ARCHITECT OR ENGINEER

20. CONTRACTOR OR BUILDER pond OH

21. ORIGINAL USE, IF APPARENT Residence

22. PRESENT USE Resodence

23. OWNERSHIP PUBLIC ( ) PRIVATE (X)

24. OWNER'S NAME AND ADDRESS IF KNOWN

25. OPEN TO PUBLIC ? YES ( ) NO (X)

26. LOCAL CONTACT PERSON OR ORGANIZATION Historic Preservation Comm.

27. OTHER SURVEYS IN WHICH INCLUDED

28. NO. OF STORIES 1

29. BASEMENT ? YES ( ) NO (X)

30. FOUNDATION MATERIAL stone

31. WALL CONSTRUCTION brick

32. ROOF TYPE AND MATERIAL gable/hipped 63

33. NO. OF BAYS FRONT 3 SIDE 2

34. WALL TREATMENT 6-course brick

35. PLAN SHAPE Gabled ell

36. CHANGES (EXPLAIN IN NO. 42) ADDITION ( ) ALTERED ( ) MOVED ( )

37. CONDITION INTERIOR _____ EXTERIOR _____

38. PRESERVATION UNDERWAY ? YES ( ) NO (X)

39. ENDANGERED ? BY WHAT ? YES ( ) NO (X)

40. VISIBLE FROM PUBLIC ROAD ? YES (X) NO ( )

41. DISTANCE FROM AND FRONTAGE ON ROAD

42. FURTHER DESCRIPTION OF IMPORTANT FEATURES

see continuation sheet

PHOTO MUST BE PROVIDED

43. HISTORY AND SIGNIFICANCE

see continuation sheet

44. DESCRIPTION OF ENVIRONMENT AND OUTBUILDINGS

see continuation sheet

45. SOURCES OF INFORMATION

see continuation sheet

46. PREPARED BY

47. ORGANIZATION

48. DATE 1/91

49. REVISION DATE(S)

RETURN THIS FORM WHEN COMPLETED TO: OFFICE OF HISTORIC PRESERVATION
P.O. BOX 176
JEFFERSON CITY, MISSOURI 65102
PH 314-751-5365

IF ADDITIONAL SPACE IS NEEDED, ATTACH SEPARATE SHEET(S) TO THIS FORM

1. NO.
2. COUNTY Newton
4. PRESENT LOCAL NAME(S) OR DESIGNATION(S) 612 Baxter Road
5. OTHER NAME(S)
6. TOWNSHIP
RANGE
SECTION

612 Baxter Street

42. Further Description of Important Features: One-story brick, three-bay gabled ell residence built ca. 1890. The house has a stone foundation, gable and hipped roof of asphalt shingles, interior brick chimney and an exterior of six-course common-bond brick. On the main (S) facade is a partial-width shed porch with ca. 1920 square columns. Attached to the house are original milled engaged columns. On the main facade are two primary entrances with original single-light glass and wood doors. Over the doors are rectangular transoms set within segmental arches. in the projecting bay on the main facade is an original four-light fixed window set within a segmental arch. Other windows are one-over-one and four-over-four rectangular wood sash set within segmental arches. The windows have rock-faced stone sills and two courses of brick relief arching. In the gable field of the main facade is a narrow rectangular attic window with a stone sill and lintel.

43. History and Significance: This residence was built ca. 1890 just to the west of the railroad tracks in north Neosho. It is the only late 19th brick residence identified in this area of the city. No other information concerning the residence is known.

44. Description of Environment and Outbuildings: Located in a residential section in north Neosho. At the rear is a ca. 1930 gable roof frame garage.

45. Sources of Information: On-site inspection.



NE Accel.ccc

MISSOURI OFFICE OF HISTORIC PRESERVATION

ARCHITECTURAL/HISTORIC INVENTORY SURVEY FORM

1. NO. 5

2. COUNTY Newton

3. LOCATION OF NEGATIVES

4. PRESENT LOCAL NAME(S) OR DESIGNATION(S) 615 Baxter Road

5. OTHER NAME(S)

6. SPECIFIC LEGAL LOCATION TOWNSHIP _____ RANGE _____ SECTION _____
IF CITY OR TOWN, STREET ADDRESS 615 Baxter Road

7. CITY OR TOWN Neosho IF RURAL, VICINITY

8. DESCRIPTION OF LOCATION

9. COORDINATES UTM
LAT
LONG

10. SITE ( ) STRUCTURE ( )
BUILDING (X) OBJECT ( )

11. ON NATIONAL REGISTER ? YES ( ) NO (X)

12. IS IT ELIGIBLE ? YES ( ) NO ( )

13. PART OF ESTAB. HIST. DISTRICT ? YES ( ) NO (X)

14. DISTRICT POTENTIAL ? YES ( ) NO ( )

15. NAME OF ESTABLISHED DISTRICT

16. THEMATIC CATEGORY

17. DATE(S) OR PERIOD ca. 1905

18. STYLE OR DESIGN American Foursquare 61

19. ARCHITECT OR ENGINEER

20. CONTRACTOR OR BUILDER Pugh Fu

21. ORIGINAL USE, IF APPARENT Residence

22. PRESENT USE Residence

23. OWNERSHIP PUBLIC ( ) PRIVATE (X)

24. OWNER'S NAME AND ADDRESS IF KNOWN

25. OPEN TO PUBLIC ? YES ( ) NO (X)

26. LOCAL CONTACT PERSON OR ORGANIZATION Historic Preservation Comm.

27. OTHER SURVEYS IN WHICH INCLUDED

28. NO. OF STORIES 2 - 1

29. BASEMENT ? YES ( ) NO (X)

30. FOUNDATION MATERIAL stone

31. WALL CONSTRUCTION wood

32. ROOF TYPE AND MATERIAL hipped/asphalt GB DR

33. NO. OF BAYS FRONT 2 SIDE 1

34. WALL TREATMENT weatherboard/metal 99

35. PLAN SHAPE rectang.

36. CHANGES (EXPLAIN IN NO. 42) ADDITION ( ) ALTERED ( ) MOVED ( )

37. CONDITION INTERIOR _____ EXTERIOR _____

38. PRESERVATION UNDERWAY ? YES ( ) NO (X)

39. ENDANGERED ? BY WHAT ? YES ( ) NO (X)

40. VISIBLE FROM PUBLIC ROAD ? YES (X) NO ( )

41. DISTANCE FROM AND FRONTAGE ON ROAD

42. FURTHER DESCRIPTION OF IMPORTANT FEATURES

see continuation sheet

PHOTO MUST BE PROVIDED

43. HISTORY AND SIGNIFICANCE

see continuation sheet

44. DESCRIPTION OF ENVIRONMENT AND OUTBUILDINGS

see continuation sheet

45. SOURCES OF INFORMATION

see continuation sheet

46. PREPARED BY

47. ORGANIZATION

48. DATE 1/91

49. REVISION DATE(S)

RETURN THIS FORM WHEN COMPLETED TO: OFFICE OF HISTORIC PRESERVATION
P.O. BOX 176
JEFFERSON CITY, MISSOURI 65102

IF ADDITIONAL SPACE IS NEEDED, ATTACH SEPARATE SHEET(S) TO THIS FORM

1. NO.
2. COUNTY Newton
3. OTHER NAME(S)
4. PRESENT LOCAL NAME(S) OR DESIGNATION(S) 615 Baxter Road
5. OTHER NAME(S)
6. TOWNSHIP
RANGE
SECTION

NE [illegible]

615 Baxter Street

42. Further Description of Important Features: Two-story frame, two-bay rectangular plan Foursquare residence built ca. 1905. The house has a stone foundation, hipped roof of asphalt shingles and exterior of weatherboard and aluminum siding. On the main (N) facade is a full-width one-story shed porch with square columns on stone piers and a stone railing. The main entrance has an original single-light oval glass and wood door. Windows are original one-over-one rectangular wood sash. At the roofline is a hipped dormer with a rectangular single-light attic window.

43. History and Significance: This house was the home of the first black mail carrier in Neosho but his name is unknown. The house is a good example of the American Foursquare style.

44. Description of Environment and Outbuildings: Located in a residential area of north Neosho. At the rear are two ca. 1970 outbuildings.

45. Sources of Information: Sanborn Insurance Maps; Interview with Mary Louise Davis, long-time resident of Neosho.



NE AS-001-006

MISSOURI OFFICE OF HISTORIC PRESERVATION

ARCHITECTURAL/HISTORIC INVENTORY SURVEY FORM

1. NO. 6

2. COUNTY Newton

3. LOCATION OF NEGATIVES

4. PRESENT LOCAL NAME(S) OR DESIGNATION(S) 725 Baxter Street

5. OTHER NAME(S) Barnett House, Gilbert + Lena

6. SPECIFIC LEGAL LOCATION TOWNSHIP ____ RANGE ____ SECTION ____ IF CITY OR TOWN, STREET ADDRESS 725 Baxter Btreet

7. CITY OR TOWN Neosho IF RURAL, VICINITY

8. DESCRIPTION OF LOCATION

9. COORDINATES UTM LAT LONG

10. SITE ( ) STRUCTURE ( ) BUILDING (X) OBJECT ( )

11. ON NATIONAL REGISTER? YES ( ) NO (X)

12. IS IT ELIGIBLE? YES ( ) NO ( )

13. PART OF ESTAB. HIST. DISTRICT? YES ( ) NO (X)

14. DISTRICT POTENTIAL? YES ( ) NO ( )

15. NAME OF ESTABLISHED DISTRICT

16. THEMATIC CATEGORY

17. DATE(S) OR PERIOD 1928 alt 1970

18. STYLE OR DESIGN Tudor Revival n 53

19. ARCHITECT OR ENGINEER

20. CONTRACTOR OR BUILDER Pnd OH OH

21. ORIGINAL USE, IF APPARENT Residence SU

22. PRESENT USE Residence

23. OWNERSHIP PUBLIC ( ) PRIVATE (X)

24. OWNER'S NAME AND ADDRESS IF KNOWN

25. OPEN TO PUBLIC? YES ( ) NO (X)

26. LOCAL CONTACT PERSON OR ORGANIZATION Historic Preservation Comm.

27. OTHER SURVEYS IN WHICH INCLUDED

28. NO. OF STORIES 2

29. BASEMENT? YES (X) NO ( )

30. FOUNDATION MATERIAL concrete

31. WALL CONSTRUCTION frame

32. ROOF TYPE AND MATERIAL gable/asphalt GB GB DR

33. NO. OF BAYS FRONT 4 SIDE

34. WALL TREATMENT stucco 61

35. PLAN SHAPE irreg.

36. CHANGES (EXPLAIN IN NO. 42) ADDITION ( ) ALTERED ( ) MOVED ( )

37. CONDITION INTERIOR ____ EXTERIOR ____

38. PRESERVATION UNDERWAY? YES ( ) NO (X)

39. ENDANGERED? BY WHAT? YES ( ) NO (X)

40. VISIBLE FROM PUBLIC ROAD? YES (X) NO ( )

41. DISTANCE FROM AND FRONTAGE ON ROAD

42. FURTHER DESCRIPTION OF IMPORTANT FEATURES

see continuation sheet

PHOTO MUST BE PROVIDED

43. HISTORY AND SIGNIFICANCE

see continuation sheet

44. DESCRIPTION OF ENVIRONMENT AND OUTBUILDINGS

see continuation sheet

45. SOURCES OF INFORMATION

see continuation sheet

46. PREPARED BY

47. ORGANIZATION

48. DATE 1/91

49. REVISION DATE(S)

RETURN THIS FORM WHEN COMPLETED TO: OFFICE OF HISTORIC PRESERVATION P.O. BOX 176 JEFFERSON CITY, MISSOURI 65102 PH. 314-751-5365

IF ADDITIONAL SPACE IS NEEDED, ATTACH SEPARATE SHEET(S) TO THIS FORM

1. NO.

2. COUNTY Newton

4. PRESENT LOCAL NAME(S) OR DESIGNATION(S)

5. OTHER NAME(S)

6. TOWNSHIP

RANGE

SECTION

NE [illegible]

725 Baxter Street--Barnett House

42. Further Description of Important Features: Two-story frame and stucco, four-bay, Tudor Revival residence built in 1928. The house has a concrete foundation, gable roof of asphalt shingles, and a textured stucco exterior. On the main (E) facade is a one-story shed porch with square frame and stucco columns. A secondary entrance on this facade has a wood entry porch with knee brackets. The entrances have original multi-light glass and wood doors. Windows are six-over-one rectangular wood sash In the gable fields is half-timbering. The house has interior and exterior brick chimneys and shed dormers. Adjacent to the house is a one-story frame garage with a jerkinhead roof built in 1928. At the south facade of the house is a one story ca. 1970 sun porch. on the second story of the main facade are double French multi-light doors which open onto a small balcony with a wrought iron railing. At the street and in front of the house is a stone retaining wall.

43. History and Significance: The house was constructed in 1928 for Gilbert and Lena Barnett. The house is an excellent example of the Tudor Revival style of the 1920s and should be considered for the National Register.

44. Description of Environment and Outbuildings: This residence is located on the northwest edge of Neosho in a residential area.

45. Sources of Information: Larry James



NE AS001-007

MISSOURI OFFICE OF HISTORIC PRESERVATION

ARCHITECTURAL/HISTORIC INVENTORY SURVEY FORM

1. NO. 7

2. COUNTY Newton

3. LOCATION OF NEGATIVES

4. PRESENT LOCAL NAME(S) OR DESIGNATION(S) Big Spring Cave

5. OTHER NAME(S)

6. SPECIFIC LEGAL LOCATION TOWNSHIP _____ RANGE _____ SECTION _____
IF CITY OR TOWN, STREET ADDRESS Big Spring Park

7. CITY OR TOWN Neosho IF RURAL, VICINITY

8. DESCRIPTION OF LOCATION

9. COORDINATES UTM
LAT
LONG

10. SITE (X) STRUCTURE ( )
BUILDING ( ) OBJECT ( )

11. ON NATIONAL REGISTER ? YES ( ) NO (X)

12. IS IT ELIGIBLE ? YES ( ) NO ( )

13. PART OF ESTAB. HIST. DISTRICT ? YES ( ) NO (X)

14. DISTRICT POTENTIAL ? YES ( ) NO ( )

15. NAME OF ESTABLISHED DISTRICT

16. THEMATIC CATEGORY

17. DATE(S) OR PERIOD 1928

18. STYLE OR DESIGN N/A

19. ARCHITECT OR ENGINEER

20. CONTRACTOR OR BUILDER

21. ORIGINAL USE, IF APPARENT Recreatiuon 15B

22. PRESENT USE Recreation

23. OWNERSHIP PUBLIC (X) PRIVATE ( )

24. OWNER'S NAME AND ADDRESS IF KNOWN

25. OPEN TO PUBLIC ? YES (X) NO ( )

26. LOCAL CONTACT PERSON OR ORGANIZATION Historic Preservation Comm.

27. OTHER SURVEYS IN WHICH INCLUDED

28. NO. OF STORIES N/A

29. BASEMENT ? YES ( ) NO ( )

30. FOUNDATION MATERIAL N/A

31. WALL CONSTRUCTION Stone

32. ROOF TYPE AND MATERIAL N/A

33. NO. OF BAYS FRONT SIDE

34. WALL TREATMENT N/A

35. PLAN SHAPE N/A

36. CHANGES (EXPLAIN IN NO. 42) ADDITION ( ) ALTERED ( ) MOVED ( )

37. CONDITION INTERIOR _____ EXTERIOR _____

38. PRESERVATION UNDERWAY ? YES ( ) NO (X)

39. ENDANGERED ? BY WHAT ? YES ( ) NO (X)

40. VISIBLE FROM PUBLIC ROAD ? YES (X) NO ( )

41. DISTANCE FROM AND FRONTAGE ON ROAD

42. FURTHER DESCRIPTION OF IMPORTANT FEATURES

see continuation sheet

PHOTO MUST BE PROVIDED

43. HISTORY AND SIGNIFICANCE

see continuation sheet

44. DESCRIPTION OF ENVIRONMENT AND OUTBUILDINGS

see continuation sheet

48. SOURCES OF INFORMATION

see continuation sheet

46. PREPARED BY

47. ORGANIZATION

48. DATE 1/91

49. REVISION DATE(S)

RETURN THIS FORM WHEN COMPLETED TO: OFFICE OF HISTORIC PRESERVATION
P.O. BOX 176
JEFFERSON CITY, MISSOURI 65102
PH. 314-751-5365

IF ADDITIONAL SPACE IS NEEDED, ATTACH SEPARATE SHEET(S) TO THIS FORM

1 NO
2 COUNTY Newton
4 PRESENT LOCAL NAME(S) OR DESIGNATION(S) Big Spring Cave--Big Spring Park
5 OTHER NAME(S)
6 TOWNSHIP
RANGE
SECTION

15C-AS-001-007

Big Spring Park--Big Spring Cave

42. Further Description of Important Features: The site is a spring opening located at the southwest corner of the park. This site is composed of a set of concrete steps which descend to a cave and spring. The hillside around the site has been terraced with coursed stone and concrete. A grill and concrete table have also been built into the terraced area around the spring.

43. History and Significance: The Big Spring Cave contains a spring which eventually exits the hillside at the Big Spring site. The area around the cave was landscaped as part of the Big Spring Park in 1928. The landscaping at the cave was built in memory of J.W. Abbott and made possible by the Abbott Brothers Big Spring Park Fund. The cave is part of the proposed Big Spring Historic District.

44. Description of Environment and Outbuildings: Located in the southern section of Big Spring Park.

45. Sources of Information: Dedication plaque.





NE-AG 001-68

MISSOURI OFFICE OF HISTORIC PRESERVATION

ARCHITECTURAL/HISTORIC INVENTORY SURVEY FORM

1. NO. 8

2. COUNTY Newton

3. LOCATION OF NEGATIVES

4. PRESENT LOCAL NAME(S) OR DESIGNATION(S) Big Spring Park Pavilion and Pool

5. OTHER NAME(S)

6. SPECIFIC LEGAL LOCATION TOWNSHIP _____ RANGE _____ SECTION _____
IF CITY OR TOWN, STREET ADDRESS Big Spring Park

7. CITY OR TOWN Neosho IF RURAL, VICINITY

8. DESCRIPTION OF LOCATION

9. COORDINATES UTM
LAT
LONG

10. SITE ( ) STRUCTURE (X)
BUILDING ( ) OBJECT ( )

11. ON NATIONAL REGISTER ? YES ( ) NO (X)

12. IS IT ELIGIBLE ? YES ( ) NO ( )

13. PART OF ESTAB. HIST. DISTRICT ? YES ( ) NO (X)

14. DISTRICT POTENTIAL ? YES ( ) NO ( )

15. NAME OF ESTABLISHED DISTRICT

16. THEMATIC CATEGORY

17. DATE(S) OR PERIOD 1928

18. STYLE OR DESIGN Neoclassical Revival

19. ARCHITECT OR ENGINEER R.B.Reeves & D.C. Schine

20. CONTRACTOR OR BUILDER R.H. North & Walter Stroup

21. ORIGINAL USE, IF APPARENT Recreation 15B 08F

22. PRESENT USE Recreation

23. OWNERSHIP PUBLIC (X) PRIVATE ( )

24. OWNER'S NAME AND ADDRESS IF KNOWN

25. OPEN TO PUBLIC ? YES (X) NO ( )

26. LOCAL CONTACT PERSON OR ORGANIZATION Historic Preservation Comm.

27. OTHER SURVEYS IN WHICH INCLUDED

28. NO. OF STORIES 1

29. BASEMENT ? YES ( ) NO (X)

30. FOUNDATION MATERIAL concrete block

31. WALL CONSTRUCTION concrete block

32. ROOF TYPE AND MATERIAL pergola

33. NO. OF BAYS FRONT N/A SIDE

34. WALL TREATMENT concrete block

35. PLAN SHAPE N/A

36. CHANGES (EXPLAIN IN NO. 42) ADDITION ( ) ALTERED ( ) MOVED ( )

37. CONDITION
INTERIOR _____
EXTERIOR _____

38. PRESERVATION UNDERWAY ? YES ( ) NO (X)

39. ENDANGERED ? BY WHAT ? YES ( ) NO (X)

40. VISIBLE FROM PUBLIC ROAD ? YES (X) NO ( )

41. DISTANCE FROM AND FRONTAGE ON ROAD

42. FURTHER DESCRIPTION OF IMPORTANT FEATURES

see continuation sheet

PHOTO MUST BE PROVIDED

43. HISTORY AND SIGNIFICANCE

see continuation sheet

44. DESCRIPTION OF ENVIRONMENT AND OUTBUILDINGS

see continuation sheet

45. SOURCES OF INFORMATION

see continuation sheet

46. PREPARED BY

47. ORGANIZATION

48. DATE 49. REVISION DATE(S)

RETURN THIS FORM WHEN COMPLETED TO: OFFICE OF HISTORIC PRESERVATION
P.O. BOX 176
JEFFERSON CITY, MISSOURI 65102
PH. 314-751-5365

IF ADDITIONAL SPACE IS NEEDED, ATTACH SEPARATE SHEET(S) TO THIS FORM

1 NO
2 COUNTY Newton
4 PRESENT LOCAL NAME(S) OR DESIGNATION(S) Pavilion and Pool--Big Spring Park
5. OTHER NAME(S)
6. TOWNSHIP
RANGE
SECTION

NE-A-102-008

Big Spring Park--Children's Wading Pool and Pavilion

42. Further Description of Important Features: This structure is composed of a circular concrete wading pool and pavilion built in 1928. The pool is approximately two feet deep at its deepest point. It has concrete walls and floor. The pavilion is one-story high with concrete Doric columns supporting a concrete entablature and pergola. The pavilion incorporates two concrete block changing and pump rooms which have ca. 1970 metal and wood doors. At the south side of the pavilion is a concrete balustrade. The east and west bays of the pavilion project from the main section and shelter concrete benches.

43. History and Significance: The pool and pavilion were constructed in the Big Spring Park at a cost of $10,000 and were designed by R. B. Reeves and D. C. Schine, of Joplin, and built by R. H. North and Walter Stroup in 1928. The pool was donated by Mr. and Mrs. Frank H. Reed. Frank Reed was an oil man and philanthropist. He was a native of Tulsa and lived in Neosho from 1925 to 1931. Reed provided a trust fund that enabled similar pools to be constructed in Carthage and Springfield in Missouri. Twenty-five of the wading pools were constructed throughout Oklahoma. The pool and pavilion are included in the proposed Big Spring Historic District.

44. Description of Environment and Outbuildings: Located in the southern end of the Big Spring Park.

45. Sources of Information: Dedication plaque. Newton County Historical Society. Neosho, A City of Springs, 49.



NE-AS-001-007

MISSOURI OFFICE OF HISTORIC PRESERVATION

ARCHITECTURAL/HISTORIC INVENTORY SURVEY FORM

1. NO. 9
2. COUNTY Newton
3. LOCATION OF NEGATIVES
4. PRESENT LOCAL NAME(S) OR DESIGNATION(S) Restrooms
5. OTHER NAME(S) Big Spring Park
6. SPECIFIC LEGAL LOCATION TOWNSHIP _____ RANGE _____ SECTION _____
IF CITY OR TOWN, STREET ADDRESS Big Spring Park
7. CITY OR TOWN Neosho IF RURAL, VICINITY
8. DESCRIPTION OF LOCATION
9. COORDINATES UTM
LAT
LONG
10. SITE ( ) STRUCTURE ( )
BUILDING (X) OBJECT ( )
11. ON NATIONAL REGISTER ? YES ( ) NO (X)
12. IS IT ELIGIBLE ? YES ( ) NO ( )
13. PART OF ESTAB. HIST. DISTRICT ? YES ( ) NO (X)
14. DISTRICT POTENTIAL ? YES ( ) NO ( )
15. NAME OF ESTABLISHED DISTRICT
16. THEMATIC CATEGORY
17. DATE(S) OR PERIOD ca. 1926
18. STYLE OR DESIGN
19. ARCHITECT OR ENGINEER
20. CONTRACTOR OR BUILDER
21. ORIGINAL USE, IF APPARENT Restrooms ISB 08F
22. PRESENT USE Restrooms
23. OWNERSHIP PUBLIC (X) PRIVATE ( )
24. OWNER'S NAME AND ADDRESS IF KNOWN
25. OPEN TO PUBLIC ? YES (X) NO ( )
26. LOCAL CONTACT PERSON OR ORGANIZATION Historic Preservation Comm.
27. OTHER SURVEYS IN WHICH INCLUDED
28. NO. OF STORIES 1
29. BASEMENT ? YES ( ) NO (X)
30. FOUNDATION MATERIAL concrete & stone
31. WALL CONSTRUCTION stone
32. ROOF TYPE AND MATERIAL flat/rolled
33. NO. OF BAYS FRONT 3 SIDE
34. WALL TREATMENT cobblestone
35. PLAN SHAPE rectang.
36. CHANGES (EXPLAIN IN NO. 42) ADDITION ( ) ALTERED ( ) MOVED ( )
37. CONDITION INTERIOR _____ EXTERIOR _____
38. PRESERVATION UNDERWAY ? YES ( ) NO (X)
39. ENDANGERED ? BY WHAT ? YES ( ) NO (X)
40. VISIBLE FROM PUBLIC ROAD ? YES (X) NO ( )
41. DISTANCE FROM AND FRONTAGE ON ROAD
42. FURTHER DESCRIPTION OF IMPORTANT FEATURES
see continuation sheet
PHOTO MUST BE PROVIDED
43. HISTORY AND SIGNIFICANCE
see continuation sheet
44. DESCRIPTION OF ENVIRONMENT AND OUTBUILDINGS
see continuation sheet
45. SOURCES OF INFORMATION
see continuation sheet
46. PREPARED BY
47. ORGANIZATION
48. DATE 1/91
49. REVISION DATE(S)

RETURN THIS FORM WHEN COMPLETED TO: OFFICE OF HISTORIC PRESERVATION
P.O. BOX 176
JEFFERSON CITY, MISSOURI 65102
PH. 314-751-5365

IF ADDITIONAL SPACE IS NEEDED, ATTACH SEPARATE SHEET(S) TO THIS FORM

1 NO
2 COUNTY Newton
4 PRESENT LOCAL NAME(S) OR DESIGNATION(S) Restrooms--Big Spring Park
5 OTHER NAME(S)
6 TOWNSHIP
RANGE
SECTION

NE A001 (1)

Big Spring Park--Restrooms

42. Further Description of Important Features: One-story, three-bay, rectangular plan cobblestone and concrete park building constructed ca. 1925. The building has a concrete foundation, flat roof of rolled roofing and exterior of cobblestone and concrete. The central bay has an open breezeway with a tongue-in-groove wood ceiling and cobblestone walls. The breezeway has original pew-like benches on each side. On the main (SW) facade are rectangular concrete panels in the north and south bays with inset diamond shaped single-light windows. Similar concrete panels are located on the north and south facades flanking the entrances to the restrooms. The entrances have ca. 1970 solid metal doors. Restroom areas have been remodeled. At the roofline are projecting cobblestone piers at the corners.

43. History and Significance: The Big Spring Park restrooms were built ca. 1925 and are shown on the Sanborn Map of 1926. The restrooms continue to be used by patrons of the park and have not been altered. The building is included in the proposed Big Spring Historic District.

44. Description of Environment and Outbuildings: Located in the southern section of Big Spring Park.

45. Sources of Information: Interview with Mary Louise Davis, long-time resident of Neosho.


MEN REST ROOMS WOMEN

MISSOURI OFFICE OF HISTORIC PRESERVATION

ARCHITECTURAL/HISTORIC INVENTORY SURVEY FORM

1. NO. 10

2. COUNTY Newton

3. LOCATION OF NEGATIVES

4. PRESENT LOCAL NAME(S) OR DESIGNATION(S) Grecian Theater

5. OTHER NAME(S) Big Spring Park

6. SPECIFIC LEGAL LOCATION TOWNSHIP _____ RANGE _____ SECTION _____
IF CITY OR TOWN, STREET ADDRESS Big Spring Park

7. CITY OR TOWN Neosho IF RURAL, VICINITY

8. DESCRIPTION OF LOCATION

9. COORDINATES UTM
LAT
LONG

10. SITE ( ) STRUCTURE (X)
BUILDING ( ) OBJECT ( )

11. ON NATIONAL REGISTER ? YES ( ) NO (X)

12. IS IT ELIGIBLE ? YES ( ) NO ( )

13. PART OF ESTAB. HIST. DISTRICT ? YES ( ) NO (X)

14. DISTRICT POTENTIAL ? YES ( ) NO ( )

15. NAME OF ESTABLISHED DISTRICT

16. THEMATIC CATEGORY

17. DATE(S) OR PERIOD 1928

18. STYLE OR DESIGN Neoclassical Revival

19. ARCHITECT OR ENGINEER

20. CONTRACTOR OR BUILDER

21. ORIGINAL USE, IF APPARENT Recreation SB 15K

22. PRESENT USE Recreation

23. OWNERSHIP PUBLIC (X) PRIVATE ( )

24. OWNER'S NAME AND ADDRESS IF KNOWN

25. OPEN TO PUBLIC ? YES (X) NO ( )

26. LOCAL CONTACT PERSON OR ORGANIZATION Historic Preservation Comm.

27. OTHER SURVEYS IN WHICH INCLUDED

28. NO. OF STORIES 1

29. BASEMENT ? YES ( ) NO (X)

30. FOUNDATION MATERIAL Concrete

31. WALL CONSTRUCTION N/A

32. ROOF TYPE AND MATERIAL N/A

33. NO. OF BAYS FRONT N/A SIDE

34. WALL TREATMENT N/A

35. PLAN SHAPE N/A

36. CHANGES (EXPLAIN IN NO. 42) ADDITION ( ) ALTERED ( ) MOVED ( )

37. CONDITION
INTERIOR _____
EXTERIOR _____

38. PRESERVATION UNDERWAY ? YES ( ) NO (X)

39. ENDANGERED ? BY WHAT ? YES ( ) NO (X)

40. VISIBLE FROM PUBLIC ROAD ? YES (X) NO ( )

41. DISTANCE FROM AND FRONTAGE ON ROAD

42. FURTHER DESCRIPTION OF IMPORTANT FEATURES

see continuation sheet

PHOTO MUST BE PROVIDED

43. HISTORY AND SIGNIFICANCE

see continuation sheet

44. DESCRIPTION OF ENVIRONMENT AND OUTBUILDINGS

see continuation sheet

45. SOURCES OF INFORMATION

see continuation sheet

46. PREPARED BY

47. ORGANIZATION

48. DATE 1/91

49. REVISION DATE(S)

RETURN THIS FORM WHEN COMPLETED TO: OFFICE OF HISTORIC PRESERVATION
P.O. BOX 176
JEFFERSON CITY, MISSOURI 65102
PH. 314-751-5365

IF ADDITIONAL SPACE IS NEEDED, ATTACH SEPARATE SHEET(S) TO THIS FORM

1 NO
2 COUNTY Newton
4 PRESENT LOCAL NAME(S) OR DESIGNATION(S) Bandstand-Big Spring Park
5 OTHER NAME(S)
6 TOWNSHIP
RANGE
SECTION

NE-30-001-010

Big Spring Park--Grecian Theater

42. Further Description of Important Features: The Grecian Theater was built as an outdoor performance center in 1928 on the west side of Big Spring Park. The theater is composed of a concrete platform adjacent to the hill. The apron of the bandstand has a cobblestone and concrete surface. To the west of the bandstand is a pavilion of four concrete Doric columns supporting a concrete entablature. The entablature is plain except for a series of guttae below the cornice.

43. History and Significance: The Grecian Theater was built for the Easter Services choir with funds donated by the citizens of Neosho in 1928. The structure is included as part of the proposed Big Spring Historic District.

44. Description of Environment and Outbuildings: Located on the west side of Big Spring Park.

45. Sources of Information: Newton County Historical Society. Neosho, A City of Springs, 49.



NE-AS-00 1-011

MISSOURI OFFICE OF HISTORIC PRESERVATION

ARCHITECTURAL/HISTORIC INVENTORY SURVEY FORM

1. NO. 11

2. COUNTY Newton

3. LOCATION OF NEGATIVES

4. PRESENT LOCAL NAME(S) OR DESIGNATION(S) Spring Street Bridge

5. OTHER NAME(S)

6. SPECIFIC LEGAL LOCATION TOWNSHIP _____ RANGE _____ SECTION _____
IF CITY OR TOWN, STREET ADDRESS Big Spring Park

7. CITY OR TOWN Neosho IF RURAL, VICINITY

8. DESCRIPTION OF LOCATION

9. COORDINATES UTM
LAT
LONG

10. SITE ( ) STRUCTURE (X)
BUILDING ( ) OBJECT ( )

11. ON NATIONAL REGISTER ? YES ( ) NO (X)

12. IS IT ELIGIBLE ? YES ( ) NO ( )

13. PART OF ESTAB. HIST. DISTRICT ? YES ( ) NO (X)

14. DISTRICT POTENTIAL ? YES ( ) NO ( )

15. NAME OF ESTABLISHED DISTRICT

16. THEMATIC CATEGORY

17. DATE(S) OR PERIOD 1927

18. STYLE OR DESIGN

19. ARCHITECT OR ENGINEER

20. CONTRACTOR OR BUILDER

21. ORIGINAL USE, IF APPARENT Bridge

22. PRESENT USE Bridge

23. OWNERSHIP PUBLIC (X) PRIVATE ( )

24. OWNER'S NAME AND ADDRESS IF KNOWN

25. OPEN TO PUBLIC ? YES (X) NO ( )

26. LOCAL CONTACT PERSON OR ORGANIZATION Historic Preservation Comm.

27. OTHER SURVEYS IN WHICH INCLUDED

28. NO. OF STORIES N/A

29. BASEMENT ? YES ( ) NO ( )

30. FOUNDATION MATERIAL concrete

31. WALL CONSTRUCTION concrete

32. ROOF TYPE AND MATERIAL N/A

33. NO. OF BAYS FRONT SIDE

34. WALL TREATMENT concrete

35. PLAN SHAPE N/A

36. CHANGES (EXPLAIN IN NO. 42) ADDITION ( ) ALTERED ( ) MOVED ( )

37. CONDITION INTERIOR _____ EXTERIOR _____

38. PRESERVATION UNDERWAY ? YES ( ) NO (X)

39. ENDANGERED ? BY WHAT ? YES ( ) NO (X)

40. VISIBLE FROM PUBLIC ROAD ? YES (X) NO ( )

41. DISTANCE FROM AND FRONTAGE ON ROAD

42. FURTHER DESCRIPTION OF IMPORTANT FEATURES

see continuation sheet

PHOTO MUST BE PROVIDED

43. HISTORY AND SIGNIFICANCE

see continuation sheet

44. DESCRIPTION OF ENVIRONMENT AND OUTBUILDINGS

see continuation sheet

45. SOURCES OF INFORMATION

see continuation sheet

46. PREPARED BY

47. ORGANIZATION

48. DATE 1/91

49. REVISION DATE(S)

RETURN THIS FORM WHEN COMPLETED TO: OFFICE OF HISTORIC PRESERVATION
P.O. BOX 176
JEFFERSON CITY, MISSOURI 65102
PH. 314-751-5365

IF ADDITIONAL SPACE IS NEEDED, ATTACH SEPARATE SHEET(S) TO THIS FORM

1 NO
2 COUNTY Newton
4 PRESENT LOCAL NAME(S) OR DESIGNATION(S) Spring Street Bridge
5 OTHER NAME(S)
6 TOWNSHIP
RANGE
SECTION

NE 45-061-C11

Big Spring Bridge--West Spring Street

42. Further Description of Important Features: Concrete bridge built in 1927 to span Big Spring stream at the park. The bridge has concrete panels with rectangular designs and a concrete balustrade. A concrete arch below the deck spans the stream.

43. History and Significance: The Big Spring Bridge was constructed when the street was paved in 1927. The stream was dammed in 1926 to form a stocked pond on the north side of the bridge. The bridge is included as part of the Big Spring Historic District.

44. Description of Environment and Outbuildings: The bridge crosses Big Spring Creek on the north end of Big Spring Park.

45. Sources of Information: Larry James



NE AS-001-012

MISSOURI OFFICE OF HISTORIC PRESERVATION

ARCHITECTURAL/HISTORIC INVENTORY SURVEY FORM

1. NO. 12

2. COUNTY Newton

3. LOCATION OF NEGATIVES

4. PRESENT LOCAL NAME(S) OR DESIGNATION(S) Landscaped Area

5. OTHER NAME(S)

6. SPECIFIC LEGAL LOCATION TOWNSHIP _____ RANGE _____ SECTION _____
IF CITY OR TOWN, STREET ADDRESS Big Spring Park

7. CITY OR TOWN IF RURAL, VICINITY Neosho

8. DESCRIPTION OF LOCATION

9. COORDINATES UTM
LAT
LONG

10. SITE (X) STRUCTURE ( )
BUILDING ( ) OBJECT ( )

11. ON NATIONAL REGISTER ? YES ( ) NO (X)

12. IS IT ELIGIBLE ? YES ( ) NO ( )

13. PART OF ESTAB. HIST. DISTRICT ? YES ( ) NO (X)

14. DISTRICT POTENTIAL ? YES ( ) NO ( )

15. NAME OF ESTABLISHED DISTRICT

16. THEMATIC CATEGORY

17. DATE(S) OR PERIOD ca. 1928

18. STYLE OR DESIGN N/A

19. ARCHITECT OR ENGINEER

20. CONTRACTOR OR BUILDER

21. ORIGINAL USE, IF APPARENT Recreation

22. PRESENT USE Recreation

23. OWNERSHIP PUBLIC (X) PRIVATE ( )

24. OWNER'S NAME AND ADDRESS IF KNOWN

25. OPEN TO PUBLIC ? YES (X) NO ( )

26. LOCAL CONTACT PERSON OR ORGANIZATION Historic Preservation Comm.

27. OTHER SURVEYS IN WHICH INCLUDED

28. NO. OF STORIES N/A

29. BASEMENT ? YES ( ) NO ( )

30. FOUNDATION MATERIAL N/A

31. WALL CONSTRUCTION N/A

32. ROOF TYPE AND MATERIAL N/A

33. NO. OF BAYS FRONT SIDE

34. WALL TREATMENT N/A

35. PLAN SHAPE N/A

36. CHANGES (EXPLAIN IN NO. 42) ADDITION ( ) ALTERED ( ) MOVED ( )

37. CONDITION INTERIOR _____ EXTERIOR _____

38. PRESERVATION UNDERWAY ? YES ( ) NO (X)

39. ENDANGERED ? BY WHAT ? YES ( ) NO (X)

40. VISIBLE FROM PUBLIC ROAD ? YES (X) NO ( )

41. DISTANCE FROM AND FRONTAGE ON ROAD

42. FURTHER DESCRIPTION OF IMPORTANT FEATURES

see continuation sheet

PHOTO MUST BE PROVIDED

43. HISTORY AND SIGNIFICANCE

see continuation sheet

44. DESCRIPTION OF ENVIRONMENT AND OUTBUILDINGS

see continuation sheet

45. SOURCES OF INFORMATION

see continuation sheet

46. PREPARED BY

47. ORGANIZATION

48. DATE 1/91

49. REVISION DATE(S)

RETURN THIS FORM WHEN COMPLETED TO: OFFICE OF HISTORIC PRESERVATION
P.O. BOX 176
JEFFERSON CITY, MISSOURI 65102
PH. 314-751-5365

IF ADDITIONAL SPACE IS NEEDED, ATTACH SEPARATE SHEET(S) TO THIS FORM

1 NO
2 COUNTY Newton
4 PRESENT LOCAL NAME(S) OR DESIGNATION(S) Landscaped Area--Big Spring Park
5. OTHER NAME(S)
6. TOWNSHIP
RANGE
SECTION

VE-AS-001-012

Big Spring Park--Terraced Landscaped Area

42. Further Description of Important Features: This site is located on the west side of the park where Big Spring emerges from the hillside. A small concrete and stone bridge was built in 1927 and the spring was divided to flow in two branches, one north and one west. A circular landscaped island was also built in the middle of the pool created by the spring as it descends the hillside. This landscaped area and island have stone and concrete banks.

43. History and Significance: This landscaped area was developed in 1927 as part of the Big Spring Park. The adjacent bridge was constructed in 1927 and the stream was divided. The sidewalk leading from the street to the children's wading pool was donated in 1931 by Ed and Charles Haas. This landscaped area is included as part of the proposed Big Spring Historic District.

44. Description of Environment and Outbuildings: The landscaped area is located in the northwest section of the park, below the western rock cliff.

45. Sources of Information: Newton County Historical Society. Neosho, A City of Springs, 49.



NE AS 001-013

MISSOURI OFFICE OF HISTORIC PRESERVATION

ARCHITECTURAL/HISTORIC INVENTORY SURVEY FORM

1. NO. 163

2. COUNTY Newton

3. LOCATION OF NEGATIVES

4. PRESENT LOCAL NAME(S) OR DESIGNATION(S) Concrete Steps

5. OTHER NAME(S) Big Spring Park Step

6. SPECIFIC LEGAL LOCATION TOWNSHIP _____ RANGE _____ SECTION _____ IF CITY OR TOWN, STREET ADDRESS West Spring Street

7. CITY OR TOWN IF RURAL, VICINITY Neosho

8. DESCRIPTION OF LOCATION

9. COORDINATES UTM LAT LONG

10. SITE ( ) STRUCTURE (X) BUILDING ( ) OBJECT ( )

11. ON NATIONAL REGISTER ? YES ( ) NO (X)

12. IS IT ELIGIBLE ? YES ( ) NO ( )

13. PART OF ESTAB. HIST. DISTRICT ? YES ( ) NO (X)

14. DISTRICT POTENTIAL ? YES ( ) NO ( )

15. NAME OF ESTABLISHED DISTRICT

16. THEMATIC CATEGORY

17. DATE(S) OR PERIOD ca. 1923

18. STYLE OR DESIGN

19. ARCHITECT OR ENGINEER

20. CONTRACTOR OR BUILDER

21. ORIGINAL USE, IF APPARENT

22. PRESENT USE

23. OWNERSHIP PUBLIC (X) PRIVATE ( )

24. OWNER'S NAME AND ADDRESS IF KNOWN

25. OPEN TO PUBLIC ? YES (X) NO ( )

26. LOCAL CONTACT PERSON OR ORGANIZATION Historic Preservation Comm.

27. OTHER SURVEYS IN WHICH INCLUDED

28. NO. OF STORIES N/A

29. BASEMENT ? YES ( ) NO ( )

30. FOUNDATION MATERIAL concrete

31. WALL CONSTRUCTION N/A

32. ROOF TYPE AND MATERIAL N/A

33. NO. OF BAYS FRONT SIDE

34. WALL TREATMENT N/A

35. PLAN SHAPE

36. CHANGES (EXPLAIN IN NO. 42) ADDITION ( ) ALTERED ( ) MOVED ( )

37. CONDITION INTERIOR _____ EXTERIOR _____

38. PRESERVATION UNDERWAY ? YES ( ) NO (X)

39. ENDANGERED ? BY WHAT ? YES ( ) NO (X)

40. VISIBLE FROM PUBLIC ROAD ? YES (X) NO ( )

41. DISTANCE FROM AND FRONTAGE ON ROAD

42. FURTHER DESCRIPTION OF IMPORTANT FEATURES

see continuation sheet

PHOTO MUST BE PROVIDED

43. HISTORY AND SIGNIFICANCE

see continuation sheet

44. DESCRIPTION OF ENVIRONMENT AND OUTBUILDINGS

see continuation sheet

45. SOURCES OF INFORMATION

see continuation sheet

46. PREPARED BY

47. ORGANIZATION

48. DATE 1/91

49. REVISION DATE(S)

RETURN THIS FORM WHEN COMPLETED TO: OFFICE OF HISTORIC PRESERVATION P.O. BOX 176 JEFFERSON CITY, MISSOURI 65102 PH. 314-751-5365

IF ADDITIONAL SPACE IS NEEDED, ATTACH SEPARATE SHEET(S) TO THIS FORM

1. NO.

2. COUNTY Newton

4. PRESENT LOCAL NAME(S) OR DESIGNATION(S) Concrete steps--West Spring Street

5. OTHER NAME(S)

6. TOWNSHIP

RANGE

SECTION

VE-AG-001-013

West Spring Street--Concrete Steps

42. Further Description of Important Features: Concrete stairs adjacent to Big Spring Park. These stairs were built in 1923 and connect West Spring Street with High Street. The stairs are of poured concrete with metal handrails. At each sixteenth step is a landing with square concrete newel posts.

43. History and Significance: These steps were paved around 1923 tooreplace an earlier set of late-nineteenth century wooden steps. The steps connect the spring area with the adjacent hillside. The steps are located within the proposed Big Spring Historic District.

44. Description of Environment and Outbuildings: Located in a residential section of Neosho adjacent to the Big Spring Park.

45. Sources of Information: Newton County Historical Society. Neosho, A City of Springs, 48. Neosho Souvenir Book, 1908.



NC-W-001-01H

MISSOURI OFFICE OF HISTORIC PRESERVATION

ARCHITECTURAL/HISTORIC INVENTORY SURVEY FORM

1. NO. 13

2. COUNTY Newton

3. LOCATION OF NEGATIVES

4. PRESENT LOCAL NAME(S) OR DESIGNATION(S) First Presbyterian Church

5. OTHER NAME(S)

6. SPECIFIC LEGAL LOCATION TOWNSHIP _____ RANGE _____ SECTION _____
IF CITY OR TOWN, STREET ADDRESS Brook and High Streets

7. CITY OR TOWN Neosho IF RURAL, VICINITY

8. DESCRIPTION OF LOCATION

9. COORDINATES UTM
LAT
LONG

10. SITE ( ) STRUCTURE ( )
BUILDING (X) OBJECT ( )

11. ON NATIONAL REGISTER ? YES ( ) NO (X)

12. IS IT ELIGIBLE ? YES ( ) NO ( )

13. PART OF ESTAB. MIST. DISTRICT ? YES ( ) NO (X)

14. DISTRICT POTENTIAL ? YES ( ) NO ( )

15. NAME OF ESTABLISHED DISTRICT

16. THEMATIC CATEGORY

17. DATE(S) OR PERIOD 1897

18. STYLE OR DESIGN Richardsonian Romanesque infl.

19. ARCHITECT OR ENGINEER McCullom & Ely

20. CONTRACTOR OR BUILDER Charles Davis tw Bl

21. ORIGINAL USE, IF APPARENT Church

22. PRESENT USE Church

23. OWNERSHIP PUBLIC ( ) PRIVATE (X)

24. OWNER'S NAME AND ADDRESS IF KNOWN

25. OPEN TO PUBLIC ? YES (X) NO ( )

26. LOCAL CONTACT PERSON OR ORGANIZATION Historic Preservation Comm.

27. OTHER SURVEYS IN WHICH INCLUDED

28. NO. OF STORIES 2

29. BASEMENT ? YES (X) NO ( )

30. FOUNDATION MATERIAL stone

31. WALL CONSTRUCTION stone

32. ROOF TYPE AND MATERIAL gable/asphalt

33. NO. OF BAYS FRONT 5 SIDE

34. WALL TREATMENT coursed stone

35. PLAN SHAPE rectang.

36. CHANGES (EXPLAIN IN NO. 42) ADDITION ( ) ALTERED ( ) MOVED ( )

37. CONDITION
INTERIOR _____
EXTERIOR _____

38. PRESERVATION UNDERWAY ? YES ( ) NO (X)

39. ENDANGERED ? BY WHAT ? YES ( ) NO (X)

40. VISIBLE FROM PUBLIC ROAD ? YES (X) NO ( )

41. DISTANCE FROM AND FRONTAGE ON ROAD

42. FURTHER DESCRIPTION OF IMPORTANT FEATURES

see continuation sheet

PHOTO MUST BE PROVIDED

43. HISTORY AND SIGNIFICANCE

see continuation sheet

44. DESCRIPTION OF ENVIRONMENT AND OUTBUILDINGS

see continuation sheet

45. SOURCES OF INFORMATION

see continuation sheet

46. PREPARED BY

47. ORGANIZATION

48. DATE 1/91

49. REVISION DATE(S)

RETURN THIS FORM WHEN COMPLETED TO: OFFICE OF HISTORIC PRESERVATION
P.O. BOX 176
JEFFERSON CITY, MISSOURI 65102
PH. 314-751-5365

IF ADDITIONAL SPACE IS NEEDED, ATTACH SEPARATE SHEET(S) TO THIS FORM

1 NO
2 COUNTY Newton
4 PRESENT LOCAL NAME(S) OR DESIGNATION(S) First Presbyterian Church
5. OTHER NAME(S)
6. TOWNSHIP
RANGE
SECTION

NE-A-001-014

Brook and High--First Presbyterian Church

42. Further Description of Important Features: One-story, coursed limestone, Richardsonian Romanesque influenced church built in 1897. The church has a rectangular bell tower at the northwest corner and gable roof wing on the east facade. The main entrance into the church is in the first floor of the bell tower and consists of ca. 1980 double doors of wood panel design. Above the doors is an arched stained glass transom. The entrance is set within a stone arch. Window openings have rounded Romanesque arches with stained glass windows. At the corners of the church and on the bell tower are stone wall buttresses. The bell tower has a pyramidal roof with a finial and the remainder of the church has a gable roof of asphalt shingles. On the second story of the bell tower are large arched openings. At the eaves is a frame cornice with modillion blocks.

43. History and Significance: The church's congregation was organized in 1867 by the Reverends John Pinkerton, John McFarland, and R.W. Ely. The present building was completed in 1898 after the original building burned in 1897. The new church was designed by architects McCullom and Ely (who was McFarland's cousin) of Washington, Pennsylvania. The building was constructed by builder Charles Davis. The church is a fine example of the Richardsonian Romanesque style and is the only example of this style in Neosho. Because of its architectural design the building should be considered for the National Register.

44. Description of Environment and Outbuildings: Located in a residential section of Neosho.

45. Sources of Information: Datestone; Adam, Nan. A History of the First United Presbyterian Church, 1962.


W. BROOK

NE AS-001-015

MISSOURI OFFICE OF HISTORIC PRESERVATION

ARCHITECTURAL/HISTORIC INVENTORY SURVEY FORM

1. NO. 14

2. COUNTY Newton

3. LOCATION OF NEGATIVES

4. PRESENT LOCAL NAME(S) OR DESIGNATION(S) 336 West Brook Street

5. OTHER NAME(S)

6. SPECIFIC LEGAL LOCATION TOWNSHIP _____ RANGE _____ SECTION _____
IF CITY OR TOWN, STREET ADDRESS 336 West Brook Street

7. CITY OR TOWN Neosho IF RURAL, VICINITY

8. DESCRIPTION OF LOCATION

9. COORDINATES UTM
LAT
LONG

10. SITE ( ) STRUCTURE ( )
BUILDING (X) OBJECT ( )

11. ON NATIONAL REGISTER ? YES ( ) NO (X)

12. IS IT ELIGIBLE ? YES ( ) NO ( )

13. PART OF ESTAB. HIST. DISTRICT ? YES ( ) NO (X)

14. DISTRICT POTENTIAL ? YES ( ) NO ( )

15. NAME OF ESTABLISHED DISTRICT

16. THEMATIC CATEGORY

17. DATE(S) OR PERIOD ca. 1890

18. STYLE OR DESIGN Queen Anne influence 45 20

19. ARCHITECT OR ENGINEER

20. CONTRACTOR OR BUILDER Porch WA

21. ORIGINAL USE, IF APPARENT Residence

22. PRESENT USE Residence

23. OWNERSHIP PUBLIC ( ) PRIVATE (X)

24. OWNER'S NAME AND ADDRESS IF KNOWN

25. OPEN TO PUBLIC ? YES ( ) NO (X)

26. LOCAL CONTACT PERSON OR ORGANIZATION Historic Preservation Comm.

27. OTHER SURVEYS IN WHICH INCLUDED

28. NO. OF STORIES 2

29. BASEMENT ? YES (X) NO ( )

30. FOUNDATION MATERIAL concrete

31. WALL CONSTRUCTION concrete

32. ROOF TYPE AND MATERIAL gable/asphalt 16

33. NO. OF BAYS FRONT 4 SIDE

34. WALL TREATMENT weatherboard

35. PLAN SHAPE cross gable

36. CHANGES (EXPLAIN IN NO. 42) ADDITION ( ) ALTERED ( ) MOVED ( )

37. CONDITION
INTERIOR _____
EXTERIOR _____

38. PRESERVATION UNDERWAY ? YES ( ) NO (X)

39. ENDANGERED ? BY WHAT ? YES ( ) NO (X)

40. VISIBLE FROM PUBLIC ROAD ? YES (X) NO ( )

41. DISTANCE FROM AND FRONTAGE ON ROAD

42. FURTHER DESCRIPTION OF IMPORTANT FEATURES

see continuation sheet

PHOTO MUST BE PROVIDED

43. HISTORY AND SIGNIFICANCE

see continuation sheet

44. DESCRIPTION OF ENVIRONMENT AND OUTBUILDINGS

see continuation sheet

45. SOURCES OF INFORMATION

see continuation sheet

46. PREPARED BY

47. ORGANIZATION

48. DATE 1/91

49. REVISION DATE(S)

RETURN THIS FORM WHEN COMPLETED TO: OFFICE OF HISTORIC PRESERVATION
P.O. BOX 176
JEFFERSON CITY, MISSOURI 65102
PH. 314-751-5365

IF ADDITIONAL SPACE IS NEEDED, ATTACH SEPARATE SHEET(S) TO THIS FORM

1 NO
2 COUNTY Newton
4 PRESENT LOCAL NAME(S) OR DESIGNATION(S) 336 West Brook Street
5 OTHER NAME(S)
6 TOWNSHIP
RANGE
SECTION

NE AS-COI-013

336 West Brook Street

42. Further Description of Important Features: Two-story frame, three-bay, cross gable plan residence built ca. 1890. The house has a brick and stone foundation, gable and hipped roof of asphalt shingles, interior brick chimneys, and weatherboard siding. On the main (south), west, and east facades is a one-story wrap-around porch with original milled columns and a spindled frieze. The main entrance has a single-light glass and wood door and a rectangular single-light transom. A secondary entrance is located in a recessed bay on the west facade and also has a single-light glass and wood door. Windows are one-over-one rectangular wood sash.

43. History and Significance: The house was built ca. 1890 and is a good example of a two-story gabled-ell design.

44. Description of Environment and Outbuildings: Located in a residential section of Neosho.

45. Sources of Information: Sanborn Insurance Maps.



NE-AG-001-010

MISSOURI OFFICE OF HISTORIC PRESERVATION

ARCHITECTURAL/HISTORIC INVENTORY SURVEY FORM

1. NO. 15

2. COUNTY Newton

3. LOCATION OF NEGATIVES

4. PRESENT LOCAL NAME(S) OR DESIGNATION(S) James Hughes House

5. OTHER NAME(S)

6. SPECIFIC LEGAL LOCATION TOWNSHIP _____ RANGE _____ SECTION _____
IF CITY OR TOWN, STREET ADDRESS 340 West Brook Street

7. CITY OR TOWN Neosho IF RURAL, VICINITY

8. DESCRIPTION OF LOCATION

9. COORDINATES UTM
LAT
LONG

10. SITE ( ) STRUCTURE ( )
BUILDING (X) OBJECT ( )

11. ON NATIONAL REGISTER? YES ( ) NO (X)

12. IS IT ELIGIBLE? YES ( ) NO ( )

13. PART OF ESTAB. HIST. DISTRICT? YES ( ) NO (X)

14. DISTRICT POTENTIAL? YES ( ) NO ( )

15. NAME OF ESTABLISHED DISTRICT

16. THEMATIC CATEGORY

17. DATE(S) OR PERIOD 1896

18. STYLE OR DESIGN 40 Queen Anne/Colonial Revival inf

19. ARCHITECT OR ENGINEER

20. CONTRACTOR OR BUILDER Pack WA

21. ORIGINAL USE, IF APPARENT Residence

22. PRESENT USE Residence

23. OWNERSHIP PUBLIC ( ) PRIVATE (X)

24. OWNER'S NAME AND ADDRESS IF KNOWN Marvin R. & Debra A. Major

25. OPEN TO PUBLIC? YES ( ) NO (X)

26. LOCAL CONTACT PERSON OR ORGANIZATION Historic Preservation Comm.

27. OTHER SURVEYS IN WHICH INCLUDED

28. NO. OF STORIES 2

29. BASEMENT? YES (X) NO ( )

30. FOUNDATION MATERIAL concrete

31. WALL CONSTRUCTION frame

32. ROOF TYPE AND MATERIAL hipped/asphalt CM

33. NO. OF BAYS FRONT 4 SIDE

34. WALL TREATMENT aluminum siding 55

35. PLAN SHAPE irregular

36. CHANGES (EXPLAIN IN NO. 42) ADDITION ( ) ALTERED ( ) MOVED ( )

37. CONDITION INTERIOR _____ EXTERIOR _____

38. PRESERVATION UNDERWAY? YES ( ) NO (X)

39. ENDANGERED? BY WHAT? YES ( ) NO (X)

40. VISIBLE FROM PUBLIC ROAD? YES (X) NO ( )

41. DISTANCE FROM AND FRONTAGE ON ROAD

42. FURTHER DESCRIPTION OF IMPORTANT FEATURES

see continuation sheet

PHOTO MUST BE PROVIDED

43. HISTORY AND SIGNIFICANCE

see continuation sheet

44. DESCRIPTION OF ENVIRONMENT AND OUTBUILDINGS

see continuation sheet

45. SOURCES OF INFORMATION

see continuation sheet

46. PREPARED BY

47. ORGANIZATION

48. DATE 1/91

49. REVISION DATE(S)

RETURN THIS FORM WHEN COMPLETED TO: OFFICE OF HISTORIC PRESERVATION
P.O. BOX 176
JEFFERSON CITY, MISSOURI 65102
PH. 314-751-5365

IF ADDITIONAL SPACE IS NEEDED, ATTACH SEPARATE SHEET(S) TO THIS FORM

1 NO
2 COUNTY Newton
4 PRESENT LOCAL NAME(S) OR DESIGNATION(S) 340 West Brook Street
5. OTHER NAME(S)
6. TOWNSHIP
RANGE
SECTION

NE A[illegible]

340 Brook Street--James Hughes House

42. Further Description of Important Features: Two-story frame, three-bay, residence built with Queen Anne and Colonial Revival influences in 1896. The house has a stone foundation, hipped roof of asphalt shingles, interior brick chimney, and aluminum siding. On the main (S) and west facades is a one-story wrap-around porch with Tuscan columns and a railing with milled balusters. The main entrance has a single-light glass and wood door and rectangular single-light transom. Windows are one-over-one rectangular wood sash with wood cornices. In the west bay of the first floor is a secondary entrance with a single light and wood paneled door and transom.

43. History and Significance: The house was built by Nannie and James Hughes in 1896. They took out a building loan for $1000 from Neosho Building and Loan Association to build the house on the lots they had purchased in 1895. Hughes was a county officer. The Hughes sold the house to Bessie Steadman in 1919. The house has had several owners between 1919 and 1986 and has been a single family dwelling, a boarding house, and rental property. Marvin and Debbie Major purchased the house in 1986 and restored the exterior of the house and the grounds. The original interior woodwork has also been restored.

44. Description of Environment and Outbuildings: Located in a residential section of Neosho.

45. Sources of Information: Debbie Major; Mary Louise Davis.



IE-AS-061-017

MISSOURI OFFICE OF HISTORIC PRESERVATION

ARCHITECTURAL/HISTORIC INVENTORY SURVEY FORM

1. NO. 16

2. COUNTY Newton

3. LOCATION OF NEGATIVES

4. PRESENT LOCAL NAME(S) OR DESIGNATION(S) 417 West Brook Street

5. OTHER NAME(S)

6. SPECIFIC LEGAL LOCATION TOWNSHIP _____ RANGE _____ SECTION _____
IF CITY OR TOWN, STREET ADDRESS 417 West Brook Street

7. CITY OR TOWN Neosho IF RURAL, VICINITY

8. DESCRIPTION OF LOCATION

9. COORDINATES UTM
LAT
LONG

10. SITE ( ) STRUCTURE ( )
BUILDING (X) OBJECT ( )

11. ON NATIONAL REGISTER ? YES ( ) NO (X)

12. IS IT ELIGIBLE ? YES ( ) NO ( )

13. PART OF ESTAB. HIST. DISTRICT ? YES ( ) NO (X)

14. DISTRICT POTENTIAL ? YES ( ) NO ( )

15. NAME OF ESTABLISHED DISTRICT

16. THEMATIC CATEGORY

17. DATE(S) OR PERIOD ca. 1905

18. STYLE OR DESIGN Other 2P 4D

19. ARCHITECT OR ENGINEER

20. CONTRACTOR OR BUILDER Prob. Unk.

21. ORIGINAL USE, IF APPARENT Residence

22. PRESENT USE Residence

23. OWNERSHIP PUBLIC ( ) PRIVATE (X)

24. OWNER'S NAME AND ADDRESS IF KNOWN

25. OPEN TO PUBLIC ? YES ( ) NO (X)

26. LOCAL CONTACT PERSON OR ORGANIZATION Historic Preservation Comm.

27. OTHER SURVEYS IN WHICH INCLUDED

28. NO. OF STORIES 1-1/2

29. BASEMENT ? YES (X) NO ( )

30. FOUNDATION MATERIAL stone

31. WALL CONSTRUCTION frame

32. ROOF TYPE AND MATERIAL hipped/asphalt

33. NO. OF BAYS FRONT 3 SIDE 3

34. WALL TREATMENT weatherboard

35. PLAN SHAPE irreg.

36. CHANGES (EXPLAIN IN NO. 42) ADDITION ( ) ALTERED ( ) MOVED ( )

37. CONDITION INTERIOR _____ EXTERIOR _____

38. PRESERVATION UNDERWAY ? YES ( ) NO (X)

39. ENDANGERED ? BY WHAT ? YES ( ) NO (X)

40. VISIBLE FROM PUBLIC ROAD ? YES (X) NO ( )

41. DISTANCE FROM AND FRONTAGE ON ROAD

42. FURTHER DESCRIPTION OF IMPORTANT FEATURES

see continuation sheet

PHOTO MUST BE PROVIDED

43. HISTORY AND SIGNIFICANCE

see continuation sheet

44. DESCRIPTION OF ENVIRONMENT AND OUTBUILDINGS

see continuation sheet

45. SOURCES OF INFORMATION

see continuation sheet

46. PREPARED BY

47. ORGANIZATION

48. DATE 1/91

49. REVISION DATE(S)

RETURN THIS FORM WHEN COMPLETED TO: OFFICE OF HISTORIC PRESERVATION
P.O. BOX 176
JEFFERSON CITY, MISSOURI 65102
PH 314-751-5365

IF ADDITIONAL SPACE IS NEEDED, ATTACH SEPARATE SHEET(S) TO THIS FORM

1. NO.
2. COUNTY Newton 4
4. PRESENT LOCAL NAME(S) OR DESIGNATION(S) 417 West Brook Street
5. OTHER NAME(S)
6. TOWNSHIP
RANGE
SECTION

NE AG 001-017

417 West Brook Street

42. Further Description of Important Features: One-and-one-half story frame, three bay, composite residence built ca. 1905. The house has a stone foundation, hipped roof of asphalt shingles, interior brick chimneys and exterior of weatherboard siding. On the main (N) facade is a one-story wraparound porch with Tuscan columns and a stone railing. The main entrance has a single light glass and wood door. Windows are one-over-one rectangular wood sash.

43. History and Significance: This residence was built ca. 1905 and is a good example of a composite residence with Colonial Revival detailing of the turn of the century.

44. Description of Environment and Outbuildings: Located in a residential section of Neosho.

45. Sources of Information: Sanborn Insurance Maps



NE AS001-018

MISSOURI OFFICE OF HISTORIC PRESERVATION

ARCHITECTURAL/HISTORIC INVENTORY SURVEY FORM

1. NO. 17

2. COUNTY Newton

3. LOCATION OF NEGATIVES

4. PRESENT LOCAL NAME(S) OR DESIGNATION(S) 418 West Brook Street

5. OTHER NAME(S)

6. SPECIFIC LEGAL LOCATION TOWNSHIP _____ RANGE _____ SECTION _____
IF CITY OR TOWN, STREET ADDRESS 418 West Brook Street

7. CITY OR TOWN Neosho IF RURAL, VICINITY

8. DESCRIPTION OF LOCATION

9. COORDINATES UTM
LAT
LONG

10. SITE ( ) STRUCTURE ( )
BUILDING (X) OBJECT ( )

11. ON NATIONAL REGISTER ? YES ( ) NO (X)

12. IS IT ELIGIBLE ? YES ( ) NO ( )

13. PART OF ESTAB. HIST. DISTRICT ? YES ( ) NO (X)

14. DISTRICT POTENTIAL ? YES ( ) NO ( )

15. NAME OF ESTABLISHED DISTRICT

16. THEMATIC CATEGORY

17. DATE(S) OR PERIOD ca. 1855/ca. 1890

18. STYLE OR DESIGN Queen Anne 45 99

19. ARCHITECT OR ENGINEER

20. CONTRACTOR OR BUILDER

21. ORIGINAL USE, IF APPARENT Residence

22. PRESENT USE Residence

23. OWNERSHIP PUBLIC ( ) PRIVATE (X)

24. OWNER'S NAME AND ADDRESS IF KNOWN

25. OPEN TO PUBLIC ? YES ( ) NO (X)

26. LOCAL CONTACT PERSON OR ORGANIZATION Historic Preservation Comm.

27. OTHER SURVEYS IN WHICH INCLUDED

28. NO. OF STORIES 2-1/2-1

29. BASEMENT ? YES (X) NO ( )

30. FOUNDATION MATERIAL stone

31. WALL CONSTRUCTION frame

32. ROOF TYPE AND MATERIAL hipped/asphalt

33. NO. OF BAYS FRONT 3 SIDE

34. WALL TREATMENT weatherboard

35. PLAN SHAPE irreg.

36. CHANGES (EXPLAIN IN NO. 42) ADDITION ( ) ALTERED ( ) MOVED ( )

37. CONDITION INTERIOR _____ EXTERIOR _____

38. PRESERVATION UNDERWAY ? YES ( ) NO (X)

39. ENDANGERED ? BY WHAT ? YES ( ) NO (X)

40. VISIBLE FROM PUBLIC ROAD ? YES (X) NO ( )

41. DISTANCE FROM AND FRONTAGE ON ROAD

42. FURTHER DESCRIPTION OF IMPORTANT FEATURES

see continuation sheet

PHOTO MUST BE PROVIDED

43. HISTORY AND SIGNIFICANCE

see continuation sheet

44. DESCRIPTION OF ENVIRONMENT AND OUTBUILDINGS

see continuation sheet

45. SOURCES OF INFORMATION

see continuation sheet

46. PREPARED BY

47. ORGANIZATION

48. DATE 1/91

49. REVISION DATE(S)

RETURN THIS FORM WHEN COMPLETED TO: OFFICE OF HISTORIC PRESERVATION
P.O. BOX 176
JEFFERSON CITY, MISSOURI 65102
PH. 314-751-5365

IF ADDITIONAL SPACE IS NEEDED, ATTACH SEPARATE SHEET(S) TO THIS FORM

1 NO
2 COUNTY Newton
3 LOCATION OF NEGATIVES
4 PRESENT LOCAL NAME(S) OR DESIGNATION(S) 418 West Brook Street
5 OTHER NAME(S)
6 TOWNSHIP
RANGE
SECTION

NE-AS-66-C-16

418 West Brook Street

42. Further Description of Important Features: Two-and-one-half story frame, four bay, Queen Anne influenced residence built ca. 1890. The house has been altered with a one-story addition on the primary facade. The house has a stone foundation, truncated hipped roof of asphalt shingles, and weatherboard siding. On the main (S) facade is a two-story full width porch with Tuscan columns. The main entrance has been altered and there is an added picture window on the first floor. Windows are original one-over-one rectangular wood sash. At the roofline is an open corner tower with milled columns and square balusters. This tower has an octagonal roof. The roofline also has a gambrel dormer with decorative milled panels and one-over-one sash windows.

43. History and Significance: This residence has been extremely altered but is one of the few Queen Anne influenced residences remaining in Neosho. The core of the house is reputed to be of log construction and may have been built prior to the Civil War. The house was transformed ca. 1890 into its present Queen Anne appearance and D.W. Tudor owned the house in the early 1900s. The house belonged to F.M. Davis in 1904. The house was owned for many years by a photographer who used it as his studio and shop. The house has been extensively altered in recent decades.

44. Description of Environment and Outbuildings: Located in a residential section of Neosho.

45. Sources of Information: Sanborn Insurance Maps; Picturesque Neosho. Issued by J.G. Angel in January, 1904.



NE-As-001-019

MISSOURI OFFICE OF HISTORIC PRESERVATION

ARCHITECTURAL/HISTORIC INVENTORY SURVEY FORM

1. NO. 18

2. COUNTY Newton

3. LOCATION OF NEGATIVES

4. PRESENT LOCAL NAME(S) OR DESIGNATION(S)

5. OTHER NAME(S) Camp Crowder Administration Building

6. SPECIFIC LEGAL LOCATION
TOWNSHIP _____ RANGE _____ SECTION _____
IF CITY OR TOWN, STREET ADDRESS Camp Crowder

7. CITY OR TOWN Neosho IF RURAL, VICINITY

8. DESCRIPTION OF LOCATION

9. COORDINATES UTM
LAT
LONG

10. SITE ( ) STRUCTURE ( )
BUILDING (X) OBJECT ( )

11. ON NATIONAL REGISTER? YES ( ) NO (X)

12. IS IT ELIGIBLE? YES ( ) NO ( )

13. PART OF ESTAB. HIST. DISTRICT? YES ( ) NO (X)

14. DISTRICT POTENTIAL? YES ( ) NO ( )

15. NAME OF ESTABLISHED DISTRICT

16. THEMATIC CATEGORY

17. DATE(S) OR PERIOD 1942

18. STYLE OR DESIGN WWII Army

19. ARCHITECT OR ENGINEER Burns & McDonnell Engineering

20. CONTRACTOR OR BUILDER Tarleton-MacDonald

21. ORIGINAL USE, IF APPARENT Army Camp 13C

22. PRESENT USE Industrial Park

23. OWNERSHIP PUBLIC (X) PRIVATE (X)

24. OWNER'S NAME AND ADDRESS IF KNOWN

25. OPEN TO PUBLIC? YES (X) NO ( )

26. LOCAL CONTACT PERSON OR ORGANIZATION Historic Preservation Comm.

27. OTHER SURVEYS IN WHICH INCLUDED

28. NO. OF STORIES 2

29. BASEMENT? YES ( ) NO (X)

30. FOUNDATION MATERIAL concrete

31. WALL CONSTRUCTION wood

32. ROOF TYPE AND MATERIAL gable/asphalt

33. NO. OF BAYS FRONT 11 SIDE 3

34. WALL TREATMENT asbestos shingles

35. PLAN SHAPE retang.

36. CHANGES (EXPLAIN IN NO. 42) ADDITION ( ) ALTERED ( ) MOVED ( )

37. CONDITION
INTERIOR _____
EXTERIOR _____

38. PRESERVATION UNDERWAY? YES ( ) NO (X)

39. ENDANGERED? BY WHAT? YES ( ) NO (X)

40. VISIBLE FROM PUBLIC ROAD? YES (X) NO ( )

41. DISTANCE FROM AND FRONTAGE ON ROAD

42. FURTHER DESCRIPTION OF IMPORTANT FEATURES

see continuation sheet

PHOTO MUST BE PROVIDED

43. HISTORY AND SIGNIFICANCE

see continuation sheet

44. DESCRIPTION OF ENVIRONMENT AND OUTBUILDINGS

see continuation sheet

45. SOURCES OF INFORMATION

see continuation sheet

46. PREPARED BY

47. ORGANIZATION

48. DATE 1/91

49. REVISION DATE(S)

RETURN THIS FORM WHEN COMPLETED TO: OFFICE OF HISTORIC PRESERVATION
P.O. BOX 176
JEFFERSON CITY, MISSOURI 65102
PH. 314-751-5365

IF ADDITIONAL SPACE IS NEEDED, ATTACH SEPARATE SHEET(S) TO THIS FORM

1 NO. 2 COUNTY Newton 4 PRESENT LOCAL NAME(S) OR DESIGNATION(S) Camp Crowder Administration Building 5 OTHER NAME(S) 6 TOWNSHIP RANGE SECTION

VE-AS-001-0191

Camp Crowder, Administration Building

42. Further Description of Important Features: two-story frame, eleven-bay building constructed in 1942 as part of Camp Crowder. the building has a gable roof, interior brick chimney, concrete foundation, and exterior of asbestos shingles. Entrances have original single-light glass and wood doors. Windows are original eight-over-eight rectangular wood sash. The main entrance on the west facade is located in a small gable roof projecting bay.

43. History and Significance: Camp Crowder was constructed by the Burns and McDonnell Engineering Company of Kansas City for the U.S. Army during World War. Purchase of the land began in mid-1941 with landowners given only ten days' notice to vacate. The camp was used to train troops for the U.S. Signal Corps. Beginning in 1943, the camp interned German POWs. By the end of the war, about 2,000 POWs were held at Camp Crowder. The camp was deactivated when the war ended, but reopened as a reception center in 1951, when the conflict in Korea erupted. In 1954, the camp was declared a permanent fort but was placed on standby in 1958 and declared surplus in 1962. The Administration Building is one of less than a dozen original buildings which remain at Camp Crowder. Almost all other buildings have been demolished or were sold when the camp was abandoned by the military.

44. Description of Environment and Outbuildings: Located south of Neosho proper, the area is under development as an industrial area.

45. Sources of Information: Neosho A City of Springs. Newton County Historical Society, 1984.; Mayes, Donald. Camp Crowder. Souvenir booklet published in 1942.



IE-AC-001-020

MISSOURI OFFICE OF HISTORIC PRESERVATION

ARCHITECTURAL/HISTORIC INVENTORY SURVEY FORM

1. NO. 19

2. COUNTY Newton

3. LOCATION OF NEGATIVES

4. PRESENT LOCAL NAME(S) OR DESIGNATION(S)

5. OTHER NAME(S) Camp Crowder, barracks 2 bldgs

6. SPECIFIC LEGAL LOCATION TOWNSHIP _____ RANGE _____ SECTION _____
IF CITY OR TOWN, STREET ADDRESS Fowler St., Camp Crowder

7. CITY OR TOWN Neosho IF RURAL, VICINITY

8. DESCRIPTION OF LOCATION

9. COORDINATES UTM
LAT
LONG

10. SITE ( ) STRUCTURE ( )
BUILDING (X) OBJECT ( )

11. ON NATIONAL REGISTER ? YES ( ) NO (X)

12. IS IT ELIGIBLE? YES ( ) NO ( )

13. PART OF ESTAB. HIST. DISTRICT ? YES ( ) NO (X)

14. DISTRICT POTENTIAL? YES ( ) NO ( )

15. NAME OF ESTABLISHED DISTRICT

16. THEMATIC CATEGORY

17. DATE(S) OR PERIOD 1942

18. STYLE OR DESIGN WWII Army

19. ARCHITECT OR ENGINEER Burns & McDonnell Engineering

20. CONTRACTOR OR BUILDER Tarleton-MacDonald

21. ORIGINAL USE, IF APPARENT Army barracks 13C

22. PRESENT USE dorms--Crowder College

23. OWNERSHIP PUBLIC ( ) PRIVATE (X)

24. OWNER'S NAME AND ADDRESS IF KNOWN

25. OPEN TO PUBLIC? YES ( ) NO (X)

26. LOCAL CONTACT PERSON OR ORGANIZATION Historic Preservation Comm.

27. OTHER SURVEYS IN WHICH INCLUDED

28. NO. OF STORIES 2

29. BASEMENT ? YES ( ) NO (X)

30. FOUNDATION MATERIAL concrete

31. WALL CONSTRUCTION wood

32. ROOF TYPE AND MATERIAL gable/asphalt

33. NO. OF BAYS FRONT 1 SIDE 8

34. WALL TREATMENT aluminum siding

35. PLAN SHAPE rectang.

36. CHANGES (EXPLAIN IN NO. 42) ADDITION ( ) ALTERED ( ) MOVED ( )

37. CONDITION
INTERIOR _____
EXTERIOR _____

38. PRESERVATION UNDERWAY ? YES ( ) NO (X)

39. ENDANGERED? BY WHAT ? YES ( ) NO (X)

40. VISIBLE FROM PUBLIC ROAD ? YES (X) NO ( )

41. DISTANCE FROM AND FRONTAGE ON ROAD

42. FURTHER DESCRIPTION OF IMPORTANT FEATURES

see continuation sheet

PHOTO MUST BE PROVIDED

43. HISTORY AND SIGNIFICANCE

see continuation sheet

44. DESCRIPTION OF ENVIRONMENT AND OUTBUILDINGS

see continuation sheet

45. SOURCES OF INFORMATION

see continuation sheet

46. PREPARED BY

47. ORGANIZATION

48. DATE 1/91

49. REVISION DATE(S)

RETURN THIS FORM WHEN COMPLETED TO: OFFICE OF HISTORIC PRESERVATION
P.O. BOX 176
JEFFERSON CITY, MISSOURI 65102
PH 314-751-5365

IF ADDITIONAL SPACE IS NEEDED, ATTACH SEPARATE SHEET(S) TO THIS FORM

1. NO.
2. COUNTY Newton
3. LOCATION OF NEGATIVES
4. PRESENT LOCAL NAME(S) OR DESIGNATION(S) Camp Crowder, barracks
5. OTHER NAME(S)
6. TOWNSHIP
RANGE
SECTION

NR AC-001 020

Camp Crowder, Fowler Street Barracks

42. Further Description of Important Features: Two-story frame, single-bay barracks built in 1942. The building has a concrete pier foundation, gable roof of asphalt shingles, interior brick chimney, and exterior of aluminum siding. On the main (E) facade are original three-light glass and wood paneled double doors. Over the doors is a wood shed canopy. Windows are eight-over-eight rectangular wood sash. In the gable field is a louvered vent window.

43. History and Significance: Camp Crowder was constructed by the Burns and McDonnell Engineering Company of Kansas City for the U.S. Army during World War. Purchase of the land began in mid-1941 with landowners given only ten days' notice to vacate. The camp was used to train troops for the U.S. Signal Corps. Beginning in 1943, the camp interned German POWs. By the end of the war, about 2,000 POWs were held at Cam Crowder. The camp was deactivated when the war ended, but reopened as a reception center in 1951, when the conflict in Korea erupted. In 1954, the camp was declared a permanent fort but was placed on standby in 1958 and declared surplus in 1962. The building is part of a series of three barracks buildings remaining at this section of Camp Crowder. Almost all other buildings have been demolished or were sold when the camp was abandoned by the military.

44. Description of Environment and Outbuildings: Located in Camp Crowder, south of Neosho.

45. Sources of Information: Neosho A City of Springs. Newton County Historical Society, 1984.; Mayes, Donald. Camp Crowder. Souvenir booklet published in 1942.



NE-AG-001-01

MISSOURI OFFICE OF HISTORIC PRESERVATION

ARCHITECTURAL/HISTORIC INVENTORY SURVEY FORM

1. NO. 20

2. COUNTY Newton

3. LOCATION OF NEGATIVES

4. PRESENT LOCAL NAME(S) OR DESIGNATION(S) Camp Crowder, LaClede Ave. bldg.

5. OTHER NAME(S) Bowling Alley

6. SPECIFIC LEGAL LOCATION TOWNSHIP _____ RANGE _____ SECTION _____
IF CITY OR TOWN, STREET ADDRESS Camp Crowder, LaClede Ave. bldg.

7. CITY OR TOWN Neosho IF RURAL, VICINITY

8. DESCRIPTION OF LOCATION

9. COORDINATES UTM
LAT
LONG

10. SITE ( ) STRUCTURE ( )
BUILDING (X) OBJECT ( )

11. ON NATIONAL REGISTER ? YES ( ) NO (X)

12. IS IT ELIGIBLE ? YES ( ) NO ( )

13. PART OF ESTAB. HIST. DISTRICT ? YES ( ) NO (X)

14. DISTRICT POTENTIAL ? YES ( ) NO ( )

15. NAME OF ESTABLISHED DISTRICT

16. THEMATIC CATEGORY

17. DATE(S) OR PERIOD ca. 1942

18. STYLE OR DESIGN WWII Army

19. ARCHITECT OR ENGINEER Burns & McDonnell Engineering

20. CONTRACTOR OR BUILDER Tarleton-MacDonald AWD

21. ORIGINAL USE, IF APPARENT Army Camp 136 08

22. PRESENT USE Industrial Park

23. OWNERSHIP PUBLIC ( ) PRIVATE (X)

24. OWNER'S NAME AND ADDRESS IF KNOWN

25. OPEN TO PUBLIC ? YES ( ) NO (X)

26. LOCAL CONTACT PERSON OR ORGANIZATION Historic Preservation Comm.

27. OTHER SURVEYS IN WHICH INCLUDED

28. NO. OF STORIES 1

29. BASEMENT ? YES ( ) NO (X)

30. FOUNDATION MATERIAL concrete

31. WALL CONSTRUCTION brick & metal UD

32. ROOF TYPE AND MATERIAL gable/metal PR

33. NO. OF BAYS FRONT 3 SIDE

34. WALL TREATMENT brick & metal

35. PLAN SHAPE rectang.

36. CHANGES (EXPLAIN IN NO. 42) ADDITION ( ) ALTERED ( ) MOVED ( )

37. CONDITION INTERIOR _____ EXTERIOR _____

38. PRESERVATION UNDERWAY ? YES ( ) NO (X)

39. ENDANGERED ? BY WHAT ? YES ( ) NO (X)

40. VISIBLE FROM PUBLIC ROAD ? YES (X) NO ( )

41. DISTANCE FROM AND FRONTAGE ON ROAD

42. FURTHER DESCRIPTION OF IMPORTANT FEATURES

see continuation sheet

PHOTO MUST BE PROVIDED

43. HISTORY AND SIGNIFICANCE

see continuation sheet

44. DESCRIPTION OF ENVIRONMENT AND OUTBUILDINGS

see continuation sheet

45. SOURCES OF INFORMATION

see continuation sheet

46. PREPARED BY

47. ORGANIZATION

48. DATE 1/91

49. REVISION DATE(S)

RETURN THIS FORM WHEN COMPLETED TO: OFFICE OF HISTORIC PRESERVATION
P.O. BOX 176
JEFFERSON CITY, MISSOURI 65102
PH. 314-751-5365

IF ADDITIONAL SPACE IS NEEDED, ATTACH SEPARATE SHEET(S) TO THIS FORM

1 NO. 2 COUNTY Newton 4 PRESENT LOCAL NAME(S) OR DESIGNATION(S) 5 OTHER NAME(S) 6 TOWNSHIP RANGE SECTION

NE-AS-001-021

Camp Crowder Bowling Alley, LaClede Avenue

42. Further Description of Important Features: One-story metal building with a three-bay brick front on the main facade. The building has walls on the east, west, and north facades of metal and the roof is a metal gable design. On the main facade is a brick veneer wall. The main entrance has ca. 1970 solid metal double doors. Flanking the doors are sidelights of structural glass blocks and concrete sills. Across the front is a wood awning supported by metal posts. Above the storefront, the upper facade has a frame false-front parapet. At the west facade is a ca. 1970 concrete block addition.

43. History and Significance: This building was constructed to house the Camp Crowder Bowling Alley in 1942. The building is one of only a few buildings left at the Camp Crowder site and appears to be the only commercial building standing. The building is presently used as a private business.

44. Description of Environment and Outbuildings: Located at Camp Crowder, south of Neosho.

45. Sources of Information:



VG AG-001-022

MISSOURI OFFICE OF HISTORIC PRESERVATION

ARCHITECTURAL/HISTORIC INVENTORY SURVEY FORM

1. NO. 21

2. COUNTY Newton

3. LOCATION OF NEGATIVES

4. PRESENT LOCAL NAME(S) OR DESIGNATION(S) 316 West Coler Street

5. OTHER NAME(S)

6. SPECIFIC LEGAL LOCATION TOWNSHIP _____ RANGE _____ SECTION _____
IF CITY OR TOWN, STREET ADDRESS 316 West Coler Street

7. CITY OR TOWN Neosho IF RURAL, VICINITY

8. DESCRIPTION OF LOCATION

9. COORDINATES UTM
LAT
LONG

10. SITE ( ) STRUCTURE ( )
BUILDING (X) OBJECT ( )

11. ON NATIONAL REGISTER? YES ( ) NO (X)

12. IS IT ELIGIBLE? YES ( ) NO ( )

13. PART OF ESTAB. HIST. DISTRICT? YES ( ) NO (X)

14. DISTRICT POTENTIAL? YES ( ) NO ( )

15. NAME OF ESTABLISHED DISTRICT

16. THEMATIC CATEGORY

17. DATE(S) OR PERIOD ca. 1920

18. STYLE OR DESIGN bungalow 22

19. ARCHITECT OR ENGINEER other 6520

20. CONTRACTOR OR BUILDER Prob. R1

21. ORIGINAL USE, IF APPARENT Residence

22. PRESENT USE Commercial

23. OWNERSHIP PUBLIC ( ) PRIVATE (X)

24. OWNER'S NAME AND ADDRESS IF KNOWN

25. OPEN TO PUBLIC? YES ( ) NO (X)

26. LOCAL CONTACT PERSON OR ORGANIZATION Historic Preservation Comm.

27. OTHER SURVEYS IN WHICH INCLUDED

28. NO. OF STORIES 1-1/2

29. BASEMENT? YES (X) NO ( )

30. FOUNDATION MATERIAL concrete

31. WALL CONSTRUCTION concrete block CB

32. ROOF TYPE AND MATERIAL gable/asphalt DR

33. NO. OF BAYS FRONT 3 SIDE 3

34. WALL TREATMENT ashlar concrete block

35. PLAN SHAPE rectang.

36. CHANGES (EXPLAIN IN NO. 42) ADDITION ( ) ALTERED ( ) MOVED ( )

37. CONDITION INTERIOR _____ EXTERIOR _____

38. PRESERVATION UNDERWAY? YES ( ) NO (X)

39. ENDANGERED? BY WHAT? YES ( ) NO (X)

40. VISIBLE FROM PUBLIC ROAD? YES (X) NO ( )

41. DISTANCE FROM AND FRONTAGE ON ROAD

42. FURTHER DESCRIPTION OF IMPORTANT FEATURES

see continuation sheet

PHOTO MUST BE PROVIDED

43. HISTORY AND SIGNIFICANCE

see continuation sheet

44. DESCRIPTION OF ENVIRONMENT AND OUTBUILDINGS

see continuation sheet

45. SOURCES OF INFORMATION

see continuation sheet

46. PREPARED BY

47. ORGANIZATION

48. DATE 1/91

49. REVISION DATE(S)

RETURN THIS FORM WHEN COMPLETED TO: OFFICE OF HISTORIC PRESERVATION
P.O. BOX 176
JEFFERSON CITY, MISSOURI 65102
PH. 314-751-5365

IF ADDITIONAL SPACE IS NEEDED, ATTACH SEPARATE SHEET(S) TO THIS FORM

1 NO.
2 COUNTY Newton
4 PRESENT LOCAL NAME(S) OR DESIGNATION(S) Darryl's Auto Repair
5 OTHER NAME(S)
6 TOWNSHIP
RANGE
SECTION

NE-AG-001-022

316 West Coler Street

42. Further Description of Important Features: One-and-one-half story, three-bay bungalow of hollow-core concrete block built ca. 1920. On the main (S) facade is a full-width porch with concrete Tuscan columns on rock-faced hollow-core concrete block piers. The porch has a railing of ashlar-faced concrete blocks. The main entrance has a multi-light glass and wood door with multi-light sidelights. The main facade has paired multi-light casement windows. Other windows are multi-light sash design. At the roofline is a gable dormer with eave rafters and knee brace brackets.

43. History and Significance: Built as a residence between 1916 and 1920, the house is one of only a few hollow core concrete block houses in Neosho. It was used as an antique store in the mid-twentieth century.

44. Description of Environment and Outbuildings: Located on a commercial street in Neosho. At the rear is a ca. 1950 building used as a car sales office. In front of the residence is an ashlar concrete block retaining wall.

45. Sources of Information: Sanborn Insurance Maps



NE-AG-001-023

MISSOURI OFFICE OF HISTORIC PRESERVATION

ARCHITECTURAL/HISTORIC INVENTORY SURVEY FORM

1. NO. 22

2. COUNTY Newton

3. LOCATION OF NEGATIVES

4. PRESENT LOCAL NAME(S) OR DESIGNATION(S) Paul's Motor Electric Service

5. OTHER NAME(S) Coca-Cola Bottling Works

6. SPECIFIC LEGAL LOCATION TOWNSHIP _____ RANGE _____ SECTION _____
IF CITY OR TOWN, STREET ADDRESS 410 West Coler Street

7. CITY OR TOWN Neosho IF RURAL, VICINITY

8. DESCRIPTION OF LOCATION

9. COORDINATES UTM
LAT
LONG

10. SITE ( ) STRUCTURE ( )
BUILDING (X) OBJECT ( )

11. ON NATIONAL REGISTER ? YES ( ) NO (X)

12. IS IT ELIGIBLE ? YES ( ) NO ( )

13. PART OF ESTAB. HIST. DISTRICT ? YES ( ) NO (X)

14. DISTRICT POTENTIAL ? YES ( ) NO ( )

15. NAME OF ESTABLISHED DISTRICT

16. THEMATIC CATEGORY

17. DATE(S) OR PERIOD ca. 1920

18. STYLE OR DESIGN one-part commercial

19. ARCHITECT OR ENGINEER

20. CONTRACTOR OR BUILDER

21. ORIGINAL USE, IF APPARENT commercial 02 H

22. PRESENT USE commercial

23. OWNERSHIP PUBLIC ( ) PRIVATE (X)

24. OWNER'S NAME AND ADDRESS IF KNOWN

25. OPEN TO PUBLIC ? YES (X) NO ( )

26. LOCAL CONTACT PERSON OR ORGANIZATION Historic Preservation Comm.

27. OTHER SURVEYS IN WHICH INCLUDED

28. NO. OF STORIES 1

29. BASEMENT ? YES ( ) NO (X)

30. FOUNDATION MATERIAL concrete

31. WALL CONSTRUCTION concrete

32. ROOF TYPE AND MATERIAL vaulted/asphalt PR

33. NO. OF BAYS FRONT 3 SIDE 4

34. WALL TREATMENT concrete/cobbelstone

35. PLAN SHAPE rectang.

36. CHANGES (EXPLAIN IN NO. 42) ADDITION ( ) ALTERED ( ) MOVED ( )

37. CONDITION INTERIOR _____ EXTERIOR _____

38. PRESERVATION UNDERWAY ? YES ( ) NO (X)

39. ENDANGERED ? BY WHAT ? YES ( ) NO (X)

40. VISIBLE FROM PUBLIC ROAD ? YES (X) NO ( )

41. DISTANCE FROM AND FRONTAGE ON ROAD

42. FURTHER DESCRIPTION OF IMPORTANT FEATURES

see continuation sheet

PHOTO MUST BE PROVIDED

43. HISTORY AND SIGNIFICANCE

see continuation sheet

44. DESCRIPTION OF ENVIRONMENT AND OUTBUILDINGS

see continuation sheet

45. SOURCES OF INFORMATION

see continuation sheet

46. PREPARED BY

47. ORGANIZATION

48. DATE 1/91

49. REVISION DATE(S)

RETURN THIS FORM WHEN COMPLETED TO: OFFICE OF HISTORIC PRESERVATION
P.O. BOX 176
JEFFERSON CITY, MISSOURI 65102
PH 314-751-5365

IF ADDITIONAL SPACE IS NEEDED, ATTACH SEPARATE SHEET(S) TO THIS FORM

1 NO. | 2 COUNTY Newton | 4 PRESENT LOCAL NAME(S) OR DESIGNATION(S) Paul's Motor Electric Service | 5 OTHER NAME(S) | 6 TOWNSHIP | RANGE | SECTION

AE 45-01-023

410 West Coler Street, Paul's Motor Electric Service

42. Further Description of Important Features: One-story, concrete and cobblestone, three-bay commercial building constructed ca. 1920. The east and west bays have separate storefronts with original multi-light casement windows, concrete and stone bulkheads and six-light transoms over the doors. The doors are ca. 1960 solid wood in the west bay and original multi-light design in the east bay. The central bay has original wood double doors. Windows on the east and west bays are two-over-two and six-over-six rectangular wood sash. At the corners are stone quoins.

43. History and Significance: The buidling was once used as a Coca-Cola bottling works. This building is a good example of the use of concrete and cobblestone construction in a commercial building.

44. Description of Environment and Outbuildings: Located on a commercial street in Neosho

45. Sources of Information: Sanborn Insurance Maps; historic photograph.


PAULS

NE AS 001-C24

MISSOURI OFFICE OF HISTORIC PRESERVATION

ARCHITECTURAL/HISTORIC INVENTORY SURVEY FORM

1. NO. 23

2. COUNTY Newton

3. LOCATION OF NEGATIVES

4. PRESENT LOCAL NAME(S) OR DESIGNATION(S) 608 North College Street

5. OTHER NAME(S)

6. SPECIFIC LEGAL LOCATION TOWNSHIP _____ RANGE _____ SECTION _____
IF CITY OR TOWN, STREET ADDRESS 608 North College Street

7. CITY OR TOWN Neosho IF RURAL, VICINITY

8. DESCRIPTION OF LOCATION

lout

9. COORDINATES UTM
LAT
LONG

10. SITE ( ) STRUCTURE ( )
BUILDING (X) OBJECT ( )

11. ON NATIONAL REGISTER ? YES ( ) NO (X)

12. IS IT ELIGIBLE ? YES ( ) NO ( )

13. PART OF ESTAB. HIST. DISTRICT ? YES ( ) NO (X)

14. DISTRICT POTENTIAL ? YES ( ) NO ( )

15. NAME OF ESTABLISHED DISTRICT

16. THEMATIC CATEGORY

17. DATE(S) OR PERIOD ca. 1925

18. STYLE OR DESIGN bungalow 22

19. ARCHITECT OR ENGINEER

20. CONTRACTOR OR BUILDER Unk 20

21. ORIGINAL USE, IF APPARENT Residence

22. PRESENT USE Residence

23. OWNERSHIP PUBLIC ( ) PRIVATE (X)

24. OWNER'S NAME AND ADDRESS IF KNOWN

25. OPEN TO PUBLIC ? YES ( ) NO (X)

26. LOCAL CONTACT PERSON OR ORGANIZATION Historic Preservation Comm.

27. OTHER SURVEYS IN WHICH INCLUDED

28. NO. OF STORIES 1

29. BASEMENT ? YES ( ) NO (X)

30. FOUNDATION MATERIAL concrete

31. WALL CONSTRUCTION concrete

32. ROOF TYPE AND MATERIAL gable/asphalt GB

33. NO. OF BAYS FRONT 3 SIDE 3

34. WALL TREATMENT concrete & cobblestone

35. PLAN SHAPE irreg.

36. CHANGES (EXPLAIN IN NO. 42) ADDITION ( ) ALTERED ( ) MOVED ( )

37. CONDITION
INTERIOR _____
EXTERIOR _____

38. PRESERVATION UNDERWAY ? YES ( ) NO (X)

39. ENDANGERED ? BY WHAT ? YES ( ) NO (X)

40. VISIBLE FROM PUBLIC ROAD ? YES (X) NO ( )

41. DISTANCE FROM AND FRONTAGE ON ROAD

42. FURTHER DESCRIPTION OF IMPORTANT FEATURES

see continuation sheet

PHOTO MUST BE PROVIDED

43. HISTORY AND SIGNIFICANCE

see continuation sheet

44. DESCRIPTION OF ENVIRONMENT AND OUTBUILDINGS

see continuation sheet

45. SOURCES OF INFORMATION

see continuation sheet

46. PREPARED BY

47. ORGANIZATION

48. DATE 1/91

49. REVISION DATE(S)

RETURN THIS FORM WHEN COMPLETED TO: OFFICE OF HISTORIC PRESERVATION
P.O. BOX 176
JEFFERSON CITY, MISSOURI 65102
PH 314-751-5365

IF ADDITIONAL SPACE IS NEEDED, ATTACH SEPARATE SHEET(S) TO THIS FORM

1. NO.
2. COUNTY Newton
4. PRESENT LOCAL NAME(S) OR DESIGNATION(S) 608 North College Street
5. OTHER NAME(S)
6. TOWNSHIP
RANGE
SECTION

AE 45-001-024

608 North College Street

42. Further Description of Important Features: One-story concrete and cobblestone, three-bay bungalow built ca. 1925. The house has a gable roof of asphalt shingles, interior concrete and stone chimney, and exterior of concrete and cobblestone. On the main (E) facade is a partial width porch with concrete and stone piers and railing. The main entrance has a multi-light glass and wood door. Windows are eight-over-one wood sash with concrete lintels and sill. In the gable fields are asphalt shingles and at the eaves are exposed rafters.

43. History and Significance: This residence was built ca. 1925 and is a good example of a Bungalow constructed of cobblestones and concrete.

44. Description of Environment and Outbuildings: Located in a residential section of north Neosho. At the rear is a ca. 1925 frame garage.

45. Sources of Information: Sanborn Insurance Maps



NE A5001-025

MISSOURI OFFICE OF HISTORIC PRESERVATION

ARCHITECTURAL/HISTORIC INVENTORY SURVEY FORM

1. NO. 24

2. COUNTY Newton

3. LOCATION OF NEGATIVES

4. PRESENT LOCAL NAME(S) OR DESIGNATION(S) 622 College Street

5. OTHER NAME(S)

6. SPECIFIC LEGAL LOCATION TOWNSHIP _____ RANGE _____ SECTION _____
IF CITY OR TOWN, STREET ADDRESS 622 College Street

7. CITY OR TOWN Neosho IF RURAL, VICINITY

8. DESCRIPTION OF LOCATION

local

9. COORDINATES UTM
LAT
LONG

10. SITE ( ) STRUCTURE ( )
BUILDING (X) OBJECT ( )

11. ON NATIONAL REGISTER ? YES ( ) NO (X)

12. IS IT ELIGIBLE ? YES ( ) NO ( )

13. PART OF ESTAB. HIST. DISTRICT ? YES ( ) NO (X)

14. DISTRICT POTENTIAL ? YES ( ) NO ( )

15. NAME OF ESTABLISHED DISTRICT

16. THEMATIC CATEGORY

17. DATE(S) OR PERIOD ca. 1915

18. STYLE OR DESIGN Craftsman bungalow 19

19. ARCHITECT OR ENGINEER

20. CONTRACTOR OR BUILDER TQ PC

21. ORIGINAL USE, IF APPARENT Residence

22. PRESENT USE Residence

23. OWNERSHIP PUBLIC ( ) PRIVATE (X)

24. OWNER'S NAME AND ADDRESS IF KNOWN

25. OPEN TO PUBLIC ? YES ( ) NO (X)

26. LOCAL CONTACT PERSON OR ORGANIZATION Historic Preservation Comm.

27. OTHER SURVEYS IN WHICH INCLUDED

28. NO. OF STORIES 2-1/2

29. BASEMENT ? YES (X) NO ( )

30. FOUNDATION MATERIAL stone

31. WALL CONSTRUCTION frame

32. ROOF TYPE AND MATERIAL hipped/asphalt

33. NO. OF BAYS FRONT 3 SIDE

34. WALL TREATMENT weatherboard 21 25

35. PLAN SHAPE rectang.

36. CHANGES (EXPLAIN IN NO. 42) ADDITION ( ) ALTERED ( ) MOVED ( )

37. CONDITION
INTERIOR _____
EXTERIOR _____

38. PRESERVATION UNDERWAY ? YES ( ) NO (X)

39. ENDANGERED ? BY WHAT ? YES ( ) NO (X)

40. VISIBLE FROM PUBLIC ROAD ? YES (X) NO ( )

41. DISTANCE FROM AND FRONTAGE ON ROAD

42. FURTHER DESCRIPTION OF IMPORTANT FEATURES

see continuation sheet

PHOTO MUST BE PROVIDED

43. HISTORY AND SIGNIFICANCE

see continuation sheet

44. DESCRIPTION OF ENVIRONMENT AND OUTBUILDINGS

see continuation sheet

45. SOURCES OF INFORMATION

see continuation sheet

46. PREPARED BY

47. ORGANIZATION

48. DATE 1/91

49. REVISION DATE(S)

RETURN THIS FORM WHEN COMPLETED TO: OFFICE OF HISTORIC PRESERVATION
P.O. BOX 176
JEFFERSON CITY, MISSOURI 65102
PH. 314-751-5365

IF ADDITIONAL SPACE IS NEEDED, ATTACH SEPARATE SHEET(S) TO THIS FORM

1 NO
2 COUNTY Newton
DR
4 PRESENT LOCAL NAME(S) OR DESIGNATION(S) 622 College Street
5 OTHER NAME(S)
6 TOWNSHIP
RANGE
SECTION

NE-AG-C01-23

622 North College Street

42. Further Description of Important Features: Two-story frame, three-bay, rectangular plan Craftsman residence built ca. 1915. The house has a concrete and cobblestone foundation, exterior of weatherboard siding, exterior cobblestone and concrete chimney, and hipped roof of asphalt shingles. On the main (E) facade is a partial width gable roof porch with concrete and cobblestone porch columns and railing. The porch has wide eaves with large support brackets. In the gable field are wood shingles. The main entrance has an original wood paneled door with leaded glass sidelights and transoms. Windows are twelve-over-one and eight-over-one rectangular wood sash with windows on the upper facade having tapered surrounds. The house has wood shingles on the second story exterior and a hipped dormer on the main facade. Beneath the eaves of the house and dormer are large brackets. On the south facade is a bay window on the second story. The south facade also has a porte-cochere with cobblestone columns.

43. History and Significance: Excellent example of an early 20th century Craftsman residence. The house was built by Arthur Fullerton, the owner of the Neosho Mills. The Fullertons were a prominent family in Neosho in the early twentieth century. Ralph Brown owned the home in the mid-twentieth century. At the rear of the house is a two-story garage built with similar features as the residence. The house is a fine example of the Craftsman style and should be considered for National Register listing.

44. Description of Environment and Outbuildings: At the rear is a two-story garage with a cobblestone surface on the first floor and wood shingles on the second story. The garage has altered doors but retains its original windows, gable roof, and interior flue. The house is located in a residential section of Neosho.

45. Sources of Information: Rylan Rudy; Larry James



NE-AS-001-026

MISSOURI OFFICE OF HISTORIC PRESERVATION

ARCHITECTURAL/HISTORIC INVENTORY SURVEY FORM

1. NO. 25

2. COUNTY Newton

3. LOCATION OF NEGATIVES

4. PRESENT LOCAL NAME(S) OR DESIGNATION(S) 800 North College Street

5. OTHER NAME(S) Service Station

6. SPECIFIC LEGAL LOCATION TOWNSHIP _____ RANGE _____ SECTION _____
IF CITY OR TOWN, STREET ADDRESS 800 North College Street

7. CITY OR TOWN Neosho IF RURAL, VICINITY

8. DESCRIPTION OF LOCATION

9. COORDINATES UTM
LAT
LONG

10. SITE ( ) STRUCTURE ( )
BUILDING (X) OBJECT ( )

11. ON NATIONAL REGISTER ? YES ( ) NO (X)

12. IS IT ELIGIBLE ? YES ( ) NO ( )

13. PART OF ESTAB. HIST. DISTRICT ? YES ( ) NO (X)

14. DISTRICT POTENTIAL ? YES ( ) NO ( )

15. NAME OF ESTABLISHED DISTRICT

16. THEMATIC CATEGORY

17. DATE(S) OR PERIOD ca. 1920

18. STYLE OR DESIGN 20th century commercial vernac.

19. ARCHITECT OR ENGINEER

20. CONTRACTOR OR BUILDER PC

21. ORIGINAL USE, IF APPARENT gas station 02E 16D

22. PRESENT USE vacant

23. OWNERSHIP PUBLIC ( ) PRIVATE (X)

24. OWNER'S NAME AND ADDRESS IF KNOWN

25. OPEN TO PUBLIC ? YES ( ) NO (X)

26. LOCAL CONTACT PERSON OR ORGANIZATION Historic Preservation Comm.

27. OTHER SURVEYS IN WHICH INCLUDED

28. NO. OF STORIES 1

29. BASEMENT ? YES ( ) NO (X)

30. FOUNDATION MATERIAL concrtet

31. WALL CONSTRUCTION frame

32. ROOF TYPE AND MATERIAL hipped/asphalt

33. NO. OF BAYS FRONT 3 SIDE

34. WALL TREATMENT weatherboard

35. PLAN SHAPE rectang.

36. CHANGES (EXPLAIN IN NO. 42) ADDITION ( ) ALTERED ( ) MOVED ( )

37. CONDITION INTERIOR _____ EXTERIOR _____

38. PRESERVATION UNDERWAY ? YES ( ) NO (X)

39. ENDANGERED ? BY WHAT ? YES ( ) NO (X)

40. VISIBLE FROM PUBLIC ROAD ? YES (X) NO ( )

41. DISTANCE FROM AND FRONTAGE ON ROAD

42. FURTHER DESCRIPTION OF IMPORTANT FEATURES

see continuation sheet

PHOTO MUST BE PROVIDED

43. HISTORY AND SIGNIFICANCE

see continuation sheet

44. DESCRIPTION OF ENVIRONMENT AND OUTBUILDINGS

see continuation sheet

45. SOURCES OF INFORMATION

see continuation sheet

46. PREPARED BY

47. ORGANIZATION

48. DATE 1/91

49. REVISION DATE(S)

RETURN THIS FORM WHEN COMPLETED TO: OFFICE OF HISTORIC PRESERVATION
P.O. BOX 176
JEFFERSON CITY, MISSOURI 65102
PH. 314-751-5365

IF ADDITIONAL SPACE IS NEEDED, ATTACH SEPARATE SHEET(S) TO THIS FORM

1 NO
2 COUNTY Newton
4 PRESENT LOCAL NAME(S) OR DESIGNATION(S) 800 North College Street
5 OTHER NAME(S)
6 TOWNSHIP
RANGE
SECTION

NE-AS-001-026

800 North College Street

42. Further Description of Important Features: One-story frame commercial building constructed as a gas station ca. 1920. The building has a concrete foundation, exterior of weatherboard siding, hipped roof of asphalt shingles, and wide eaves. On the main (E) facade is a one-story full width drive-through bay with square wood columns resting on brick bases. The entrances are of wood and glass paneled design and above the doors are wood cornices. Windows on the main facade are paired eight-over-eight rectangular wood sash. Windows on the other facades are four-over-four rectangular wood sash. At the rear is a brick flue.

43. History and Significance: This building is a fine unaltered example of an early 20th century Sinclair gas station. It is presently vacant but retains its architectural integrity.

44. Description of Environment and Outbuildings: Located in a residential section of Neosho.

45. Sources of Information: Sanborn Insurance Maps; Larry James



NE AS-CO1-027

MISSOURI OFFICE OF HISTORIC PRESERVATION

ARCHITECTURAL/HISTORIC INVENTORY SURVEY FORM

1. NO. 26

2. COUNTY Newton

3. LOCATION OF NEGATIVES

4. PRESENT LOCAL NAME(S) OR DESIGNATION(S) Neosho Gallery and Flea Market

5. OTHER NAME(S) (1931) Neosho Nurseries; (1912) Stark Bothers Nursery; also the Mutual Wagon Factory (early 20th century)

6. SPECIFIC LEGAL LOCATION TOWNSHIP _____ RANGE _____ SECTION _____
IF CITY OR TOWN, STREET ADDRESS 900 North College Street

7. CITY OR TOWN Neosho IF RURAL, VICINITY

8. DESCRIPTION OF LOCATION 738

9. COORDINATES UTM
LAT
LONG

10. SITE ( ) STRUCTURE ( )
BUILDING (X) OBJECT ( )

11. ON NATIONAL REGISTER ? YES ( ) NO (X)

12. IS IT ELIGIBLE ? YES ( ) NO ( )

13. PART OF ESTAB. HIST. DISTRICT ? YES ( ) NO (X)

14. DISTRICT POTENTIAL ? YES ( ) NO ( )

15. NAME OF ESTABLISHED DISTRICT

16. THEMATIC CATEGORY

17. DATE(S) OR PERIOD 1906 alt 1970

18. STYLE OR DESIGN 69 one-part commercial building

19. ARCHITECT OR ENGINEER

20. CONTRACTOR OR BUILDER

21. ORIGINAL USE, IF APPARENT Wagon Factory 10A 02A

22. PRESENT USE Flea Market 02E

23. OWNERSHIP PUBLIC ( ) PRIVATE (X)

24. OWNER'S NAME AND ADDRESS IF KNOWN

25. OPEN TO PUBLIC ? YES (X) NO ( )

26. LOCAL CONTACT PERSON OR ORGANIZATION Historic Preservation Comm.

27. OTHER SURVEYS IN WHICH INCLUDED

28. NO. OF STORIES 1

29. BASEMENT ? YES ( ) NO (X)

30. FOUNDATION MATERIAL concrete block

31. WALL CONSTRUCTION brick

32. ROOF TYPE AND MATERIAL parapet Ft 99

33. NO. OF BAYS FRONT 4 SIDE

34. WALL TREATMENT stucco 61

35. PLAN SHAPE rectang.

36. CHANGES (EXPLAIN IN NO. 42) ADDITION ( ) ALTERED ( ) MOVED ( )

37. CONDITION
INTERIOR _____
EXTERIOR _____

38. PRESERVATION UNDERWAY ? YES ( ) NO (X)

39. ENDANGERED ? BY WHAT ? YES ( ) NO (X)

40. VISIBLE FROM PUBLIC ROAD ? YES (X) NO ( )

41. DISTANCE FROM AND FRONTAGE ON ROAD

42. FURTHER DESCRIPTION OF IMPORTANT FEATURES

see continuation sheet

PHOTO MUST BE PROVIDED

43. HISTORY AND SIGNIFICANCE

see continuation sheet

44. DESCRIPTION OF ENVIRONMENT AND OUTBUILDINGS

see continuation sheet

45. SOURCES OF INFORMATION

see continuation sheet

46. PREPARED BY

47. ORGANIZATION

48. DATE 1/91

49. REVISION DATE(S)

RETURN THIS FORM WHEN COMPLETED TO: OFFICE OF HISTORIC PRESERVATION
P.O. BOX 176
JEFFERSON CITY, MISSOURI 65102
PH. 314-751-5365

IF ADDITIONAL SPACE IS NEEDED, ATTACH SEPARATE SHEET(S) TO THIS FORM

1 NO
2 COUNTY Newton
4 PRESENT LOCAL NAME(S) OR DESIGNATION(S) Neosho Gallery and Flea Market
5 OTHER NAME(S)
6 TOWNSHIP
RANGE
SECTION

NE.AS001 027

900 North College Street--Neosho Gallery and Flea Market

42. Further Description of Important Features: One-story brick, three-bay, one-part commercial building constructed in 1906. The building has been altered with a stucco exterior and has added metal windows and doors. These alterations took place ca. 1970. The building retains its original arched window openings and stepped roof parapet. Above the windows is evidence of corbelled brickwork which has been covered with stucco. At the rear is an attached one story lateral wing with arched windows of eight-light metal design. This wing has a half monitor roof with one-over-one rectangular wood sash windows.

43. History and Significance: Although altered in recent years this large commercial building has historical significance. The Stark Brothers established their nursery headquarters in 1912 in the building that was built for the Mutual Wagon Factory in 1906. The business became the Neosho Nurseries in 1921 when J.J. Hazen bought the company. The Stark company began with the production of fruit trees and developed the J.H. Hale peach, which, because of its comparatively tough skin, made it possible to ship peaches without bruising or marring them. The company later expanded its production to include shade and ornamental trees. A.E. Weston was the General Manager in 1925 and eventually purchased and incorporated the nurseries. The nurseries served a four-state area and published a yearly catalog. The Westons owned the business until Joe Weston phased it out in 1986. The building has integrity problems but should be considered for National Register significance due to its importance in Neosho's commercial history.

44. Description of Environment and Outbuildings: The building is located on North College Street in a mixed area of residential and commercial buildings.

45. Sources of Information: Sanborn Insurance Maps; Newton County Historical Society. Neosho, A City of Springs, 93 and 132.;Cope, Anne. "Old, Respected Neosho Business to be Phased Out." Neosho Daily News. 24 August 1986.


NEOSHO GALLERY
& FLEA MARKET

NE-AS-001-026

MISSOURI OFFICE OF HISTORIC PRESERVATION

ARCHITECTURAL/HISTORIC INVENTORY SURVEY FORM

1. NO. 27

2. COUNTY Newton

3. LOCATION OF NEGATIVES

4. PRESENT LOCAL NAME(S) OR DESIGNATION(S) 1000 North College Street

5. OTHER NAME(S)

6. SPECIFIC LEGAL LOCATION TOWNSHIP _____ RANGE _____ SECTION _____
IF CITY OR TOWN, STREET ADDRESS 1000 North College Street

7. CITY OR TOWN Neosho IF RURAL, VICINITY

8. DESCRIPTION OF LOCATION

1 out

9. COORDINATES UTM
LAT
LONG

10. SITE ( ) STRUCTURE ( )
BUILDING (X) OBJECT ( )

11. ON NATIONAL REGISTER? YES ( ) NO (X)

12. IS IT ELIGIBLE? YES ( ) NO ( )

13. PART OF ESTAB. HIST. DISTRICT? YES ( ) NO (X)

14. DISTRICT POTENTIAL? YES ( ) NO ( )

15. NAME OF ESTABLISHED DISTRICT

16. THEMATIC CATEGORY

17. DATE(S) OR PERIOD ca. 1900

18. STYLE OR DESIGN Queen Anne influence 49

19. ARCHITECT OR ENGINEER

20. CONTRACTOR OR BUILDER Fu

21. ORIGINAL USE, IF APPARENT Residence 01A

22. PRESENT USE Residence

23. OWNERSHIP PUBLIC ( ) PRIVATE (X)

24. OWNER'S NAME AND ADDRESS IF KNOWN

25. OPEN TO PUBLIC? YES ( ) NO (X)

26. LOCAL CONTACT PERSON OR ORGANIZATION Historic Preservation Comm.

27. OTHER SURVEYS IN WHICH INCLUDED

28. NO. OF STORIES 2

29. BASEMENT? YES (X) NO ( )

30. FOUNDATION MATERIAL brick

31. WALL CONSTRUCTION frame

32. ROOF TYPE AND MATERIAL hipped w/ X-gable DR

33. NO. OF BAYS FRONT 2 SIDE

34. WALL TREATMENT aluminum siding 55

35. PLAN SHAPE irreg.

36. CHANGES (EXPLAIN IN NO. 42) ADDITION ( ) ALTERED ( ) MOVED ( )

37. CONDITION
INTERIOR _____
EXTERIOR _____

38. PRESERVATION UNDERWAY? YES ( ) NO (X)

39. ENDANGERED? BY WHAT? YES ( ) NO (X)

40. VISIBLE FROM PUBLIC ROAD? YES (X) NO ( )

41. DISTANCE FROM AND FRONTAGE ON ROAD

42. FURTHER DESCRIPTION OF IMPORTANT FEATURES

see continuation sheet

PHOTO MUST BE PROVIDED

43. HISTORY AND SIGNIFICANCE

see continuation sheet

44. DESCRIPTION OF ENVIRONMENT AND OUTBUILDINGS

see continuation sheet

45. SOURCES OF INFORMATION

see continuation sheet

46. PREPARED BY

47. ORGANIZATION

48. DATE 1/91

49. REVISION DATE(S)

RETURN THIS FORM WHEN COMPLETED TO: OFFICE OF HISTORIC PRESERVATION
P.O. BOX 176
JEFFERSON CITY, MISSOURI 65102
PH. 314-751-5365

IF ADDITIONAL SPACE IS NEEDED, ATTACH SEPARATE SHEET(S) TO THIS FORM

1 NO
2 COUNTY Newton
4 PRESENT LOCAL NAME(S) OR DESIGNATION(S) 1000 North CollegeStreet
5 OTHER NAME(S)
6 TOWNSHIP
RANGE
SECTION

NE-AC 001-028

1000 North College Street

42. Further Description of Important Features: Two-story frame, two-bay, Queen Anne influenced residence constructed ca. 1900. The house has a brick foundation, cross gable roof of asphalt shingles, and exterior of aluminum siding. On the main (E) facade is a full width shed porch with square columns and a railing with square balusters. At the porch roof is a ca. 1970 wrought iron balustrade. Windows are one-over-one wood sash. The house has interior chimneys and a gable dormer at the roofline of the primary facade. At the rear facade is a one-story porch with Tuscan columns. The main entrance has an original single-light glass and wood door. Several windows on the primary facade have leaded glass upper lights. At the roof eaves are large brackets.

43. History and Significance: Despite alterations this residence retains its appearance as a Queen Anne influenced residence of the early 20th century.

44. Description of Environment and Outbuildings: The house is located in a residential area of Neosho. At the rear is a ca. 1920 one-story frame garage.

45. Sources of Information: Area not mapped by Sanborn.



NE AS-001-CO

MISSOURI OFFICE OF HISTORIC PRESERVATION

ARCHITECTURAL/HISTORIC INVENTORY SURVEY FORM

1. NO. 28

2. COUNTY Newton

3. LOCATION OF NEGATIVES

4. PRESENT LOCAL NAME(S) OR DESIGNATION(S) 801 South College Street

5. OTHER NAME(S)

6. SPECIFIC LEGAL LOCATION TOWNSHIP _____ RANGE _____ SECTION _____
IF CITY OR TOWN, STREET ADDRESS 801 South College Street

7. CITY OR TOWN Neosho IF RURAL, VICINITY

8. DESCRIPTION OF LOCATION

1 out

9. COORDINATES UTM
LAT
LONG

10. SITE ( ) STRUCTURE ( )
BUILDING (X) OBJECT ( )

11. ON NATIONAL REGISTER ? YES ( ) NO (X)

12. IS IT ELIGIBLE ? YES ( ) NO ( )

13. PART OF ESTAB. HIST. DISTRICT ? YES ( ) NO (X)

14. DISTRICT POTENTIAL ? YES ( ) NO ( )

15. NAME OF ESTABLISHED DISTRICT

16. THEMATIC CATEGORY

17. DATE(S) OR PERIOD ca. 1905

18. STYLE OR DESIGN Gabled ell 07

19. ARCHITECT OR ENGINEER 20

20. CONTRACTOR OR BUILDER OH

21. ORIGINAL USE, IF APPARENT Residence 01A

22. PRESENT USE Residence

23. OWNERSHIP PUBLIC ( ) PRIVATE (X)

24. OWNER'S NAME AND ADDRESS IF KNOWN

25. OPEN TO PUBLIC ? YES ( ) NO (X)

26. LOCAL CONTACT PERSON OR ORGANIZATION Historic Preservation Comm.

27. OTHER SURVEYS IN WHICH INCLUDED

28. NO. OF STORIES 1-1/2

29. BASEMENT ? YES (X) NO ( )

30. FOUNDATION MATERIAL concrete

31. WALL CONSTRUCTION frame

32. ROOF TYPE AND MATERIAL hipped/asphalt DR

33. NO. OF BAYS FRONT 2 SIDE

34. WALL TREATMENT weatherboard 21

35. PLAN SHAPE gabled ell

36. CHANGES (EXPLAIN IN NO. 42) ADDITION ( ) ALTERED ( ) MOVED ( )

37. CONDITION INTERIOR _____ EXTERIOR _____

38. PRESERVATION UNDERWAY ? YES ( ) NO (X)

39. ENDANGERED ? BY WHAT ? YES ( ) NO (X)

40. VISIBLE FROM PUBLIC ROAD ? YES (X) NO ( )

41. DISTANCE FROM AND FRONTAGE ON ROAD

42. FURTHER DESCRIPTION OF IMPORTANT FEATURES

see continuation sheet

PHOTO MUST BE PROVIDED

43. HISTORY AND SIGNIFICANCE

see continuation sheet

44. DESCRIPTION OF ENVIRONMENT AND OUTBUILDINGS

see continuation sheet

48. SOURCES OF INFORMATION

see continuation sheet

46. PREPARED BY

47. ORGANIZATION

48. DATE 1/91

49. REVISION DATE(S)

RETURN THIS FORM WHEN COMPLETED TO: OFFICE OF HISTORIC PRESERVATION
P.O. BOX 176
JEFFERSON CITY, MISSOURI 65102
PH. 314-751-5365

IF ADDITIONAL SPACE IS NEEDED, ATTACH SEPARATE SHEET(S) TO THIS FORM

1 NO
2 COUNTY Newton
4. PRESENT LOCAL NAME(S) OR DESIGNATION(S) 801 South College Street
5. OTHER NAME(S)
6. TOWNSHIP
RANGE
SECTION

NE A 001-C 29

801 South College Street

42. Further Description of Important Features: One-and-one-half story frame, two-bay, Gabled Ell plan residence built ca. 1905. The house has a concrete foundation, hipped roof of asphalt shingles, interior brick chimney, and weatherboard siding. On the main (W) and north facades is a one-story wrap-around porch with Tuscan columns. The main entrance has a multi-light glass and wood door. Windows are one-over-one rectangular wood sash. At the roofline of the main facade is a gable dormer with a diamond light window.

43. History and Significance: This residence is a good unaltered example of a Gabled Ell dwelling built ca. 1905. The house has not been altered and retains its original design.

44. Description of Environment and Outbuildings: Located in a residential section of Neosho.

45. Sources of Information:



NE-A-001-030

MISSOURI OFFICE OF HISTORIC PRESERVATION

ARCHITECTURAL/HISTORIC INVENTORY SURVEY FORM

1. NO. 29

2. COUNTY Newton

3. LOCATION OF NEGATIVES

4. PRESENT LOCAL NAME(S) OR DESIGNATION(S) 807 South College Street

5. OTHER NAME(S)

6. SPECIFIC LEGAL LOCATION TOWNSHIP _____ RANGE _____ SECTION _____
IF CITY OR TOWN, STREET ADDRESS 807 South College Street

7. CITY OR TOWN Neosho IF RURAL, VICINITY

8. DESCRIPTION OF LOCATION
lot

9. COORDINATES UTM
LAT
LONG

10. SITE ( ) STRUCTURE ( )
BUILDING (X) OBJECT ( )

11. ON NATIONAL REGISTER ? YES ( ) NO (X)

12. IS IT ELIGIBLE ? YES ( ) NO ( )

13. PART OF ESTAB. HIST. DISTRICT ? YES ( ) NO (X)

14. DISTRICT POTENTIAL ? YES ( ) NO ( )

15. NAME OF ESTABLISHED DISTRICT

16. THEMATIC CATEGORY

17. DATE(S) OR PERIOD ca. 1900

18. STYLE OR DESIGN Gabled ell 07

19. ARCHITECT OR ENGINEER UA

20. CONTRACTOR OR BUILDER 20

21. ORIGINAL USE, IF APPARENT Residence

22. PRESENT USE Residence

23. OWNERSHIP PUBLIC ( ) PRIVATE (X)

24. OWNER'S NAME AND ADDRESS IF KNOWN

25. OPEN TO PUBLIC ? YES ( ) NO (X)

26. LOCAL CONTACT PERSON OR ORGANIZATION Historic Preservation Comm.

27. OTHER SURVEYS IN WHICH INCLUDED

28. NO. OF STORIES 1-1/2

29. BASEMENT ? YES (X) NO ( )

30. FOUNDATION MATERIAL concrete

31. WALL CONSTRUCTION frame

32. ROOF TYPE AND MATERIAL hipped/asphalt

33. NO. OF BAYS FRONT 3 SIDE

34. WALL TREATMENT weatherboard 21

35. PLAN SHAPE gabled ell

36. CHANGES (EXPLAIN IN NO. 42) LS ADDITION ( ) ALTERED ( ) MOVED ( )

37. CONDITION INTERIOR _____ EXTERIOR _____

38. PRESERVATION UNDERWAY ? YES ( ) NO (X)

39. ENDANGERED ? BY WHAT ? YES ( ) NO (X)

40. VISIBLE FROM PUBLIC ROAD ? YES (X) NO ( )

41. DISTANCE FROM AND FRONTAGE ON ROAD

42. FURTHER DESCRIPTION OF IMPORTANT FEATURES
see continuation sheet

PHOTO MUST BE PROVIDED

43. HISTORY AND SIGNIFICANCE
see continuation sheet

44. DESCRIPTION OF ENVIRONMENT AND OUTBUILDINGS
see continuation sheet

45. SOURCES OF INFORMATION
see continuation sheet

46. PREPARED BY

47. ORGANIZATION

48. DATE 1/91

49. REVISION DATE(S)

RETURN THIS FORM WHEN COMPLETED TO: OFFICE OF HISTORIC PRESERVATION
P.O. BOX 176
JEFFERSON CITY, MISSOURI 65102
PH. 314-751-5365

IF ADDITIONAL SPACE IS NEEDED, ATTACH SEPARATE SHEET(S) TO THIS FORM

1. NO.
2. COUNTY Newton
3. LOCATION OF NEGATIVES
4. PRESENT LOCAL NAME(S) OR DESIGNATION(S) 807 South College Street
5. OTHER NAME(S)
6. TOWNSHIP
RANGE
SECTION

807 South College Street

42. Further Description of Important Features: One-and-one-half story frame, three-bay, Composite plan residence built ca. 1900. The house has a concrete foundation, hipped roof of asphalt shingles, interior brick chimney, and weatherboard siding. On the main (W) facade is a one-story porch with original milled columns, brackets, and scalloped valance. The house has two primary entrances on the main facade which have single light glass and wood doors. Windows are one-over-one rectangular wood sash. In the north bay of the second story is a large single light window.

43. History and Significance: This residence is a good example o a turn of the century Composite plan dwelling.

44. Description of Environment and Outbuildings: The house is located in a residential section of Neosho. Adjacent to the house is a ca. 1920, one-story, gable roof garage.

45. Sources of Information:



NE-A-2003-021

MISSOURI OFFICE OF HISTORIC PRESERVATION

ARCHITECTURAL/HISTORIC INVENTORY SURVEY FORM

1. NO. 30

2. COUNTY Newton

3. LOCATION OF NEGATIVES

4. PRESENT LOCAL NAME(S) OR DESIGNATION(S) 1208 Commercial Street

5. OTHER NAME(S)

6. SPECIFIC LEGAL LOCATION TOWNSHIP _____ RANGE _____ SECTION _____
IF CITY OR TOWN, STREET ADDRESS 1208 Commercial Street

7. CITY OR TOWN Neosho IF RURAL, VICINITY

8. DESCRIPTION OF LOCATION

9. COORDINATES UTM
LAT
LONG

10. SITE ( ) STRUCTURE ( )
BUILDING (X) OBJECT ( )

11. ON NATIONAL REGISTER ? YES ( ) NO (X)

12. IS IT ELIGIBLE ? YES ( ) NO ( )

13. PART OF ESTAB. HIST. DISTRICT ? YES ( ) NO (X)

14. DISTRICT POTENTIAL ? YES ( ) NO ( )

15. NAME OF ESTABLISHED DISTRICT

16. THEMATIC CATEGORY

17. DATE(S) OR PERIOD ca. 1925

18. STYLE OR DESIGN one-part commercial LA

19. ARCHITECT OR ENGINEER

20. CONTRACTOR OR BUILDER

21. ORIGINAL USE, IF APPARENT commercial COE

22. PRESENT USE vacant

23. OWNERSHIP PUBLIC ( ) PRIVATE (X)

24. OWNER'S NAME AND ADDRESS IF KNOWN

25. OPEN TO PUBLIC ? YES ( ) NO (X)

26. LOCAL CONTACT PERSON OR ORGANIZATION Historic Preservation Comm.

27. OTHER SURVEYS IN WHICH INCLUDED

28. NO. OF STORIES 1

29. BASEMENT ? YES ( ) NO (X)

30. FOUNDATION MATERIAL concrete

31. WALL CONSTRUCTION concrete

32. ROOF TYPE AND MATERIAL flat/rolled F+ 99 AR

33. NO. OF BAYS FRONT 3 SIDE 2

34. WALL TREATMENT concrete/cobblestone

35. PLAN SHAPE rectang.

36. CHANGES (EXPLAIN IN NO. 42) ADDITION ( ) ALTERED ( ) MOVED ( )

37. CONDITION INTERIOR _____ EXTERIOR _____

38. PRESERVATION UNDERWAY ? YES ( ) NO (X)

39. ENDANGERED ? BY WHAT ? YES ( ) NO (X)

40. VISIBLE FROM PUBLIC ROAD ? YES (X) NO ( )

41. DISTANCE FROM AND FRONTAGE ON ROAD

42. FURTHER DESCRIPTION OF IMPORTANT FEATURES

see continuation sheet

PHOTO MUST BE PROVIDED

43. HISTORY AND SIGNIFICANCE

see continuation sheet

44. DESCRIPTION OF ENVIRONMENT AND OUTBUILDINGS

see continuation sheet

45. SOURCES OF INFORMATION

see continuation sheet

46. PREPARED BY

47. ORGANIZATION

48. DATE 1/91

49. REVISION DATE(S)

RETURN THIS FORM WHEN COMPLETED TO: OFFICE OF HISTORIC PRESERVATION
P.O. BOX 176
JEFFERSON CITY, MISSOURI 65102
PH 314-751-5355

IF ADDITIONAL SPACE IS NEEDED, ATTACH SEPARATE SHEET(S) TO THIS FORM

1 NO. 2 COUNTY Newton 4. PRESENT LOCAL NAME(S) OR DESIGNATION(S) 1208 Commercial Street 5. OTHER NAME(S) 6. TOWNSHIP RANGE SECTION

NC-1001-83

1208 Commercial Street

42. Further Description of Important Features: One-story, three-bay rectangular plan commercial building constructed ca. 1925. The building has an exterior concrete and cobblestones and a flat roof. On the main (E) facade is an original storefront with concrete and cobblestone bulkheads, copper and glass display windows, and transom. The display windows and transom have been covered with particle board panels. The main entrance has an original wood and glass door. Above the transom are concrete sign panels. At the roofline is a stepped parapet with concrete coping.

43. History and Significance: This building is the only remaining building of many that formed the small railroad community of Martling. The street was the main street in martling and was paved prior to 1880. This may be the same frame building that was constructed on this site ca. 1880, but its present appearance dates to ca. 1925.

44. Description of Environment and Outbuildings: Located in the residential area of north Neosho.

45. Sources of Information: Sanborn Insurance Maps; Rylan Rudy, Larry James



MISSOURI OFFICE OF HISTORIC PRESERVATION

ARCHITECTURAL/HISTORIC INVENTORY SURVEY FORM

1. NO. 31

2. COUNTY Newton

3. LOCATION OF NEGATIVES

4. PRESENT LOCAL NAME(S) OR DESIGNATION(S) 1212 Commercial Street

5. OTHER NAME(S)

6. SPECIFIC LEGAL LOCATION TOWNSHIP _____ RANGE _____ SECTION _____
IF CITY OR TOWN, STREET ADDRESS 1212 Commercial Street

7. CITY OR TOWN Neosho IF RURAL, VICINITY

8. DESCRIPTION OF LOCATION

lout

9. COORDINATES UTM
LAT
LONG

10. SITE ( ) STRUCTURE ( )
BUILDING (X) OBJECT ( )

11. ON NATIONAL REGISTER? YES ( ) NO (X)

12. IS IT ELIGIBLE? YES ( ) NO ( )

13. PART OF ESTAB. HIST. DISTRICT? YES ( ) NO (X)

14. DISTRICT POTENTIAL? YES ( ) NO ( )

15. NAME OF ESTABLISHED DISTRICT

16. THEMATIC CATEGORY

17. DATE(S) OR PERIOD ca. 1930

18. STYLE OR DESIGN bungalow 22

19. ARCHITECT OR ENGINEER

20. CONTRACTOR OR BUILDER R1

21. ORIGINAL USE, IF APPARENT Residence 01A

22. PRESENT USE Residence

23. OWNERSHIP PUBLIC ( ) PRIVATE (X)

24. OWNER'S NAME AND ADDRESS IF KNOWN

25. OPEN TO PUBLIC? YES ( ) NO (X)

26. LOCAL CONTACT PERSON OR ORGANIZATION Historic Preservation Comm.

27. OTHER SURVEYS IN WHICH INCLUDED

28. NO. OF STORIES 1-1

29. BASEMENT? YES ( ) NO (X)

30. FOUNDATION MATERIAL concrete

31. WALL CONSTRUCTION concrete

32. ROOF TYPE AND MATERIAL hipped/asphalt SD DR

33. NO. OF BAYS FRONT 3 SIDE 3

34. WALL TREATMENT weatherboard 21

35. PLAN SHAPE rectang.

36. CHANGES (EXPLAIN IN NO. 42) ADDITION ( ) ALTERED ( ) MOVED ( )

37. CONDITION INTERIOR _____ EXTERIOR _____

38. PRESERVATION UNDERWAY? YES ( ) NO (X)

39. ENDANGERED? BY WHAT? YES ( ) NO (X)

40. VISIBLE FROM PUBLIC ROAD? YES (X) NO ( )

41. DISTANCE FROM AND FRONTAGE ON ROAD

42. FURTHER DESCRIPTION OF IMPORTANT FEATURES

see continuation sheet

PHOTO MUST BE PROVIDED

43. HISTORY AND SIGNIFICANCE

see continuation sheet

44. DESCRIPTION OF ENVIRONMENT AND OUTBUILDINGS

see continuation sheet

45. SOURCES OF INFORMATION

see continuation sheet

46. PREPARED BY

47. ORGANIZATION

48. DATE 1/91

49. REVISION DATE(S)

RETURN THIS FORM WHEN COMPLETED TO: OFFICE OF HISTORIC PRESERVATION
P.O. BOX 176
JEFFERSON CITY, MISSOURI 65102
PH. 314-751-5365

IF ADDITIONAL SPACE IS NEEDED, ATTACH SEPARATE SHEET(S) TO THIS FORM

1 NO.
2 COUNTY Newton
4 PRESENT LOCAL NAME(S) OR DESIGNATION(S) 1212 Commercial Street
5 OTHER NAME(S)
6 TOWNSHIP
RANGE
SECTION

NE 15-01-132

1212 Commercial Street

42. Further Description of Important Features: One-story frame, three-bay rectangular plan residence built ca. 1930. The house has a hipped roof of asphalt shingles, concrete foundation, weatherboard siding, and interior brick chimney. On the main (E) facade is the primary entrance with an original multi-light glass and wood door. Windows are three-over-one vertical light sash. Beneath the eaves are exposed eave rafters. At the roofline is a hipped dormer with paired louvered vent windows.

43. History and Significance: This residence was built ca. 1930 and is representative of the Bungalow style of the 20th century.

44. Description of Environment and Outbuildings: Located in the residential section of north Neosho. At the rear is a ca. 1920 one-story frame garage with an attached shed bay.

45. Sources of Information: Sanborn Insurance Maps


212

NE-AS01-033

MISSOURI OFFICE OF HISTORIC PRESERVATION

ARCHITECTURAL/HISTORIC INVENTORY SURVEY FORM

1. NO. 33

2. COUNTY Newton

3. LOCATION OF NEGATIVES

4. PRESENT LOCAL NAME(S) OR DESIGNATION(S) Ruark House

5. OTHER NAME(S) Ozias

6. SPECIFIC LEGAL LOCATION TOWNSHIP _____ RANGE _____ SECTION _____
IF CITY OR TOWN, STREET ADDRESS 407 Freeman Road

7. CITY OR TOWN Neosho IF RURAL, VICINITY

8. DESCRIPTION OF LOCATION

9. COORDINATES UTM
LAT
LONG

10. SITE ( ) STRUCTURE ( )
BUILDING (X) OBJECT ( )

11. ON NATIONAL REGISTER? YES ( ) NO (X)

12. IS IT ELIGIBLE? YES ( ) NO ( )

13. PART OF ESTAB. HIST. DISTRICT? YES ( ) NO (X)

14. DISTRICT POTENTIAL? YES ( ) NO ( )

15. NAME OF ESTABLISHED DISTRICT

16. THEMATIC CATEGORY 030

17. DATE(S) OR PERIOD ca. 1886

18. STYLE OR DESIGN 41 69 carpenter Gothic

19. ARCHITECT OR ENGINEER Other 30

20. CONTRACTOR OR BUILDER porch W A

21. ORIGINAL USE, IF APPARENT Residence

22. PRESENT USE Residence

23. OWNERSHIP PUBLIC ( ) PRIVATE (X)

24. OWNER'S NAME AND ADDRESS IF KNOWN

25. OPEN TO PUBLIC? YES ( ) NO (X)

26. LOCAL CONTACT PERSON OR ORGANIZATION Historic Preservation Comm.

27. OTHER SURVEYS IN WHICH INCLUDED

28. NO. OF STORIES 2

29. BASEMENT? YES (X) NO ( )

30. FOUNDATION MATERIAL stone

31. WALL CONSTRUCTION frame

32. ROOF TYPE AND MATERIAL gable/asphalt DE

33. NO. OF BAYS FRONT 3 SIDE

34. WALL TREATMENT weatherboard 21

35. PLAN SHAPE rectang.

36. CHANGES (EXPLAIN IN NO. 42) ADDITION ( ) ALTERED ( ) MOVED ( )

37. CONDITION INTERIOR _____ EXTERIOR _____

38. PRESERVATION UNDERWAY? YES ( ) NO (X)

39. ENDANGERED? BY WHAT? YES ( ) NO (X)

40. VISIBLE FROM PUBLIC ROAD? YES (X) NO ( )

41. DISTANCE FROM AND FRONTAGE ON ROAD

42. FURTHER DESCRIPTION OF IMPORTANT FEATURES

see continuation sheet

PHOTO MUST BE PROVIDED

43. HISTORY AND SIGNIFICANCE

see continuation sheet

44. DESCRIPTION OF ENVIRONMENT AND OUTBUILDINGS

see continuation sheet

45. SOURCES OF INFORMATION

see continuation sheet

46. PREPARED BY

47. ORGANIZATION

48. DATE 1/91

49. REVISION DATE(S)

RETURN THIS FORM WHEN COMPLETED TO: OFFICE OF HISTORIC PRESERVATION
P.O. BOX 176
JEFFERSON CITY, MISSOURI 65102
PH. 314-751-5365

IF ADDITIONAL SPACE IS NEEDED, ATTACH SEPARATE SHEET(S) TO THIS FORM

1 NO
2 COUNTY Newton
4. PRESENT LOCAL NAME(S) OR DESIGNATION(S) 407 Freeman Road
5. OTHER NAME(S)
6. TOWNSHIP
RANGE
SECTION

NE-AS-a-1033

407 Freeman Road--Ruark House

42. Further Description of Important Features: Two-story frame, three-bay, Central Passage-Double Pile residence built ca. 1886. The house was originally built with Gothic influences but was remodeled in the early 20th century and again in recent years. The house has a stone foundation, gable roof of asphalt shingles, weatherboard siding, and ca. 1980 exterior brick chimney. On the main (N), and west facades is a ca. 1910 full width, shed porch with square wood columns and a railing with square balusters. The main entrance has a ca. 1920 multi-light glass and wood door with multi-light sidelights. Flanking this entrance are full height multi-light windows which also appear to have been added ca. 1920. Windows are ca. 1920 twelve-over-twelve rectangular wood sash. The second story of the main facade has three gable wall dormers. There are several additions at the rear and a two-story detached garage.

43. History and Significance: Ozias Ruark came to Neosho after the Civil War and built this house ca. 1886. The house was built with Gothic influences and when completed, it had the first bathtub in town. Justin Ruark, Ozias' grandson, was a Neosho lawyer who was appointed to the Missouri Court of Appeals in 1954. Although the residence is one of the earliest remaining in Neosho it has been extensively remodeled in the 20th century.

44. Description of Environment and Outbuildings: Located in a residential section of Neosho.

45. Sources of Information: Guidebook, 1988 Neosho Spring Homes Tour sponsored by the Genealogy Friends of the Library



NE 4-001-634

MISSOURI OFFICE OF HISTORIC PRESERVATION

ARCHITECTURAL/HISTORIC INVENTORY SURVEY FORM

1. NO. 34

2. COUNTY Newton

3. LOCATION OF NEGATIVES

4. PRESENT LOCAL NAME(S) OR DESIGNATION(S) 218 West Grand Avenue

5. OTHER NAME(S)

6. SPECIFIC LEGAL LOCATION TOWNSHIP _____ RANGE _____ SECTION _____
IF CITY OR TOWN, STREET ADDRESS 218 West Grand Avenue

7. CITY OR TOWN Neosho IF RURAL, VICINITY

8. DESCRIPTION OF LOCATION

1 out

9. COORDINATES UTM
LAT
LONG

10. SITE ( ) STRUCTURE ( )
BUILDING (X) OBJECT ( )

11. ON NATIONAL REGISTER ? YES ( ) NO (X)

12. IS IT ELIGIBLE ? YES ( ) NO ( )

13. PART OF ESTAB. HIST. DISTRICT ? YES ( ) NO (X)

14. DISTRICT POTENTIAL ? YES ( ) NO ( )

15. NAME OF ESTABLISHED DISTRICT

16. THEMATIC CATEGORY

17. DATE(S) OR PERIOD ca. 1925

18. STYLE OR DESIGN Bungalow 22

19. ARCHITECT OR ENGINEER

20. CONTRACTOR OR BUILDER

21. ORIGINAL USE, IF APPARENT Porch P1
Residence

22. PRESENT USE Residence

23. OWNERSHIP PUBLIC ( ) PRIVATE (X)

24. OWNER'S NAME AND ADDRESS IF KNOWN

25. OPEN TO PUBLIC ? YES ( ) NO (X)

26. LOCAL CONTACT PERSON OR ORGANIZATION Historic Preservation Comm.

27. OTHER SURVEYS IN WHICH INCLUDED

28. NO. OF STORIES 1-1/2

29. BASEMENT ? YES (X) NO ( )

30. FOUNDATION MATERIAL stone

31. WALL CONSTRUCTION stone

32. ROOF TYPE AND MATERIAL gable/asphalt

33. NO. OF BAYS FRONT 3 SIDE

34. WALL TREATMENT SD 61 cobblestone/stucco

35. PLAN SHAPE rectang.

36. CHANGES (EXPLAIN IN NO. 42) ADDITION ( ) ALTERED ( ) MOVED ( )

37. CONDITION
INTERIOR _____
EXTERIOR _____

38. PRESERVATION UNDERWAY ? YES ( ) NO (X)

39. ENDANGERED ? BY WHAT ? YES ( ) NO (X)

40. VISIBLE FROM PUBLIC ROAD ? YES (X) NO ( )

41. DISTANCE FROM AND FRONTAGE ON ROAD

42. FURTHER DESCRIPTION OF IMPORTANT FEATURES

see continuation sheet

PHOTO MUST BE PROVIDED

43. HISTORY AND SIGNIFICANCE

see continuation sheet

44. DESCRIPTION OF ENVIRONMENT AND OUTBUILDINGS

see continuation sheet

45. SOURCES OF INFORMATION

see continuation sheet

46. PREPARED BY

47. ORGANIZATION

48. DATE 1/91

49. REVISION DATE(S)

RETURN THIS FORM WHEN COMPLETED TO: OFFICE OF HISTORIC PRESERVATION
P.O. BOX 176
JEFFERSON CITY, MISSOURI 65102
PH. 314-751-5365

IF ADDITIONAL SPACE IS NEEDED, ATTACH SEPARATE SHEET(S) TO THIS FORM

1 NO
2 COUNTY Newton
4 PRESENT LOCAL NAME(S) OR DESIGNATION(S) 218 West Grand Avenue
5. OTHER NAME(S)
6. TOWNSHIP
RANGE
SECTION

NE-42-61-034

218 Grand Avenue

42. Further Description of Important Features: One-and-one-half-story, three-bay, rectangular plan Bungalow built ca. 1925. The house has an exterior of cobblestones and concrete on the first story and stucco on the second story. The house has a stone foundation, gable roof of asphalt shingles, and an interior brick chimney. On the main (S) facade is a one-story incised porch with square cobblestone and concrete piers and a cobblestone railing. The main entrance has a multi-light glass and wood door. Windows are one-over-one rectangular wood sash. On the east and west facades are large shed dormers at the roofline with four one-over-one sash windows. At the eaves are exposed eave rafters.

43. History and Significance: This residence is a good example of a Bungalow of concrete and cobblestone construction. It was built ca. 1925 and has not been altered.

44. Description of Environment and Outbuildings: Located in a residential section of Neosho. At the rear is a one-story gable roof garage of cobblestone and cement construction built ca. 1925.

45. Sources of Information:



NE-AG001-035

MISSOURI OFFICE OF HISTORIC PRESERVATION

ARCHITECTURAL/HISTORIC INVENTORY SURVEY FORM

1. NO. 35

2. COUNTY Newton

3. LOCATION OF NEGATIVES

4. PRESENT LOCAL NAME(S) OR DESIGNATION(S) 310 Grant Street

5. OTHER NAME(S)

6. SPECIFIC LEGAL LOCATION TOWNSHIP _____ RANGE _____ SECTION _____
IF CITY OR TOWN, STREET ADDRESS 310 Grant Street

7. CITY OR TOWN Neosho IF RURAL, VICINITY

8. DESCRIPTION OF LOCATION

9. COORDINATES UTM
LAT
LONG

10. SITE ( ) STRUCTURE ( )
BUILDING (X) OBJECT ( )

11. ON NATIONAL REGISTER? YES ( ) NO (X)

12. IS IT ELIGIBLE? YES ( ) NO ( )

13. PART OF ESTAB. HIST. DISTRICT? YES ( ) NO (X)

14. DISTRICT POTENTIAL? YES ( ) NO ( )

15. NAME OF ESTABLISHED DISTRICT

16. THEMATIC CATEGORY

17. DATE(S) OR PERIOD ca. 1900

18. STYLE OR DESIGN Gabled ell 67

19. ARCHITECT OR ENGINEER

20. CONTRACTOR OR BUILDER Unk

21. ORIGINAL USE, IF APPARENT Residence

22. PRESENT USE Residence

23. OWNERSHIP PUBLIC ( ) PRIVATE (X)

24. OWNER'S NAME AND ADDRESS IF KNOWN

25. OPEN TO PUBLIC? YES ( ) NO (X)

26. LOCAL CONTACT PERSON OR ORGANIZATION Historic Preservation Comm.

27. OTHER SURVEYS IN WHICH INCLUDED

28. NO. OF STORIES 1

29. BASEMENT? YES ( ) NO (X)

30. FOUNDATION MATERIAL stone

31. WALL CONSTRUCTION wood

32. ROOF TYPE AND MATERIAL gable/asphalt

33. NO. OF BAYS FRONT 3 SIDE 3

34. WALL TREATMENT waetherboard 22

35. PLAN SHAPE gabled ell

36. CHANGES (EXPLAIN IN NO. 42) ADDITION ( ) ALTERED ( ) MOVED ( )

37. CONDITION INTERIOR _____ EXTERIOR _____

38. PRESERVATION UNDERWAY? YES ( ) NO (X)

39. ENDANGERED? BY WHAT? YES ( ) NO (X)

40. VISIBLE FROM PUBLIC ROAD? YES (X) NO ( )

41. DISTANCE FROM AND FRONTAGE ON ROAD

42. FURTHER DESCRIPTION OF IMPORTANT FEATURES

see continuation sheet

PHOTO MUST BE PROVIDED

43. HISTORY AND SIGNIFICANCE

see continuation sheet

44. DESCRIPTION OF ENVIRONMENT AND OUTBUILDINGS

see continuation sheet

45. SOURCES OF INFORMATION

see continuation sheet

46. PREPARED BY

47. ORGANIZATION

48. DATE 1/91

49. REVISION DATE(S)

RETURN THIS FORM WHEN COMPLETED TO: OFFICE OF HISTORIC PRESERVATION
P.O. BOX 176
JEFFERSON CITY, MISSOURI 65102
PH. 314-751-5365

IF ADDITIONAL SPACE IS NEEDED, ATTACH SEPARATE SHEET(S) TO THIS FORM

1. NO.
2. COUNTY Newton
4. PRESENT LOCAL NAME(S) OR DESIGNATION(S) 310 Grant Street
5. OTHER NAME(S)
6. TOWNSHIP
RANGE
SECTION

NE A-001-035

310 Grant Street

42. Further Description of Important Features: One-story frame, three-bay Gabled Ell plan residence built ca. 1900. The house has a stone foundation, gable roof of asphalt shingles, and weatherboard siding. On the main (S) facade is a partial width bungalow-style porch added ca. 1920. The porch has tapered frame posts on a stone railing. There are two entrances on the main facade of single-light glass and wood. Windows are one-over-one rectangular wood sash. On the south and east facades are one-story bay windows. In the gable fields are hexagonal wood shingles.

43. History and Significance: This residence was built ca. 1900 and is a good example of a Gabled Ell dwelling.

44. Description of Environment and Outbuildings: Located in a residential section of north Neosho.

45. Sources of Information: Sanborn Insurance Maps



NE AG-001-036

MISSOURI OFFICE OF HISTORIC PRESERVATION

ARCHITECTURAL/HISTORIC INVENTORY SURVEY FORM

1. NO. 36

2. COUNTY Newton

3. LOCATION OF NEGATIVES

4. PRESENT LOCAL NAME(S) OR DESIGNATION(S) 316 Grant Street

5. OTHER NAME(S)

6. SPECIFIC LEGAL LOCATION TOWNSHIP _____ RANGE _____ SECTION _____
IF CITY OR TOWN, STREET ADDRESS 316 Grant STreet

7. CITY OR TOWN Neosho IF RURAL, VICINITY

8. DESCRIPTION OF LOCATION

9. COORDINATES UTM
LAT
LONG

10. SITE ( ) STRUCTURE ( )
BUILDING (X) OBJECT ( )

11. ON NATIONAL REGISTER ? YES ( ) NO (X)

12. IS IT ELIGIBLE ? YES ( ) NO ( )

13. PART OF ESTAB. HIST. DISTRICT ? YES ( ) NO (X)

14. DISTRICT POTENTIAL ? YES ( ) NO ( )

15. NAME OF ESTABLISHED DISTRICT

16. THEMATIC CATEGORY

17. DATE(S) OR PERIOD ca. 1890

18. STYLE OR DESIGN Gabled ell 07

19. ARCHITECT OR ENGINEER

20. CONTRACTOR OR BUILDER 04

21. ORIGINAL USE, IF APPARENT Residence

22. PRESENT USE Residence

23. OWNERSHIP PUBLIC ( ) PRIVATE (X)

24. OWNER'S NAME AND ADDRESS IF KNOWN

25. OPEN TO PUBLIC ? YES ( ) NO (X)

26. LOCAL CONTACT PERSON OR ORGANIZATION Historic Preservation Comm.

27. OTHER SURVEYS IN WHICH INCLUDED

28. NO. OF STORIES 1

29. BASEMENT ? YES ( ) NO (X)

30. FOUNDATION MATERIAL stone

31. WALL CONSTRUCTION wood

32. ROOF TYPE AND MATERIAL gable/asphalt

33. NO. OF BAYS FRONT 3 SIDE 2

34. WALL TREATMENT weatherboard 22

35. PLAN SHAPE gabled ell

36. CHANGES (EXPLAIN IN NO. 42) ADDITION ( ) ALTERED ( ) MOVED ( )

37. CONDITION
INTERIOR _____
EXTERIOR _____

38. PRESERVATION UNDERWAY ? YES ( ) NO (X)

39. ENDANGERED ? BY WHAT ? YES ( ) NO (X)

40. VISIBLE FROM PUBLIC ROAD ? YES (X) NO ( )

41. DISTANCE FROM AND FRONTAGE ON ROAD

42. FURTHER DESCRIPTION OF IMPORTANT FEATURES

see continuation sheet

PHOTO MUST BE PROVIDED

43. HISTORY AND SIGNIFICANCE

see continuation sheet

44. DESCRIPTION OF ENVIRONMENT AND OUTBUILDINGS

see continuation sheet

45. SOURCES OF INFORMATION

see continuation sheet

46. PREPARED BY

47. ORGANIZATION

48. DATE 1/91

49. REVISION DATE(S)

RETURN THIS FORM WHEN COMPLETED TO: OFFICE OF HISTORIC PRESERVATION
P.O. BOX 176
JEFFERSON CITY, MISSOURI 65102
PH. 314-751-5365

IF ADDITIONAL SPACE IS NEEDED, ATTACH SEPARATE SHEET(S) TO THIS FORM

1. NO.
2. COUNTY Newton
4. PRESENT LOCAL NAME(S) OR DESIGNATION(S) 316 Grant Street
5. OTHER NAME(S)
6. TOWNSHIP
RANGE
SECTION

NEAS001036

316 Grant Street

42. Further Description of Important Features: One-story frame, three-bay T-plan residence built ca. 1890. The house has a stone foundation, gable roof, and weatherboard siding. On the main (S) facade is a partial width porch with square columns and balusters added ca. 1920. The main entrance has a single-light glass and wood door and rectangular transom. Above the transom is a pointed arch. Windows are one-over-one rectangular wood sash above which are pointed arches. The window of the projecting bay of the main facade has a shed canopy with a hexagonal wood shingle surface. These shingles are also found in the gable field of the main facade.

43. History and Significance: This residence wa built ca. 1890 in the north Neosho area. It is a good example of a Gabled Ell plan residence.

44. Description of Environment and Outbuildings: Located in a residential section of north Neosho. At the rear is a ca. 1930 shed.

45. Sources of Information: Sanborn Insurance Maps



NE-X001-037

MISSOURI OFFICE OF HISTORIC PRESERVATION

ARCHITECTURAL/HISTORIC INVENTORY SURVEY FORM

1. NO. 37

2. COUNTY Newton

3. LOCATION OF NEGATIVES

4. PRESENT LOCAL NAME(S) OR DESIGNATION(S) Second Baptist Church

5. OTHER NAME(S)

6. SPECIFIC LEGAL LOCATION TOWNSHIP _____ RANGE _____ SECTION _____

IF CITY OR TOWN, STREET ADDRESS 430 West Grant Street

7. CITY OR TOWN Neosho IF RURAL, VICINITY

8. DESCRIPTION OF LOCATION

9. COORDINATES UTM

LAT

LONG

10. SITE ( ) STRUCTURE ( )
BUILDING (X) OBJECT ( )

11. ON NATIONAL REGISTER ? YES ( ) NO (X)

12. IS IT ELIGIBLE ? YES ( ) NO ( )

13. PART OF ESTAB. HIST. DISTRICT ? YES ( ) NO (X)

14. DISTRICT POTENTIAL ? YES ( ) NO ( )

15. NAME OF ESTABLISHED DISTRICT

16. THEMATIC CATEGORY 1896 260 132

17. DATE(S) OR PERIOD Victorian Gothic alt. 1902.

18. STYLE OR DESIGN 70

19. ARCHITECT OR ENGINEER tw BL

20. CONTRACTOR OR BUILDER

21. ORIGINAL USE, IF APPARENT Church

22. PRESENT USE Church

23. OWNERSHIP PUBLIC ( ) PRIVATE (X)

24. OWNER'S NAME AND ADDRESS IF KNOWN

25. OPEN TO PUBLIC ? YES (X) NO ( )

26. LOCAL CONTACT PERSON OR ORGANIZATION Historic Preservation Comm.

27. OTHER SURVEYS IN WHICH INCLUDED

28. NO. OF STORIES 1-1-1

29. BASEMENT ? YES ( ) NO (X)

30. FOUNDATION MATERIAL stone

31. WALL CONSTRUCTION brick LB ww

32. ROOF TYPE AND MATERIAL gable/asphalt SD GB

33. NO. OF BAYS FRONT 3 SIDE 4

34. WALL TREATMENT 6-course brick

35. PLAN SHAPE rectang.

36. CHANGES (EXPLAIN IN NO. 42) ADDITION ( ) ALTERED ( ) MOVED ( )

37. CONDITION INTERIOR _____ EXTERIOR _____

38. PRESERVATION UNDERWAY ? YES ( ) NO (X)

39. ENDANGERED ? BY WHAT ? YES ( ) NO (X)

40. VISIBLE FROM PUBLIC ROAD ? YES (X) NO ( )

41. DISTANCE FROM AND FRONTAGE ON ROAD

42. FURTHER DESCRIPTION OF IMPORTANT FEATURES

see continuation sheet

PHOTO MUST BE PROVIDED

43. HISTORY AND SIGNIFICANCE

see continuation sheet

44. DESCRIPTION OF ENVIRONMENT AND OUTBUILDINGS

see continuation sheet

45. SOURCES OF INFORMATION

see continuation sheet

46. PREPARED BY

47. ORGANIZATION

48. DATE 1/91

49. REVISION DATE(S)

RETURN THIS FORM WHEN COMPLETED TO: OFFICE OF HISTORIC PRESERVATION
P.O. BOX 176
JEFFERSON CITY, MISSOURI 65102
PH. 314-751-5365

IF ADDITIONAL SPACE IS NEEDED, ATTACH SEPARATE SHEET(S) TO THIS FORM

1. NO.
2. COUNTY Newton
4. PRESENT LOCAL NAME(S) OR DESIGNATION(S) 430 West Grant Street
5. OTHER NAME(S)
6. TOWNSHIP
RANGE
SECTION

NE 45-001-037

430 West Grant Street, Second Baptist Church

42. Further Description of Important Features: One-story brick, three-bay Victorian Gothic church built in 1896. The church was built in a rectangular plan with a projecting two-story brick bell-tower on the main (S) facade. The church has a stone foundation, gable roof of asphalt shingles, and exterior of six-course common bond brick. The main entrance is located on the projecting central bay and has ca. 1980 metal and glass doors. Above the doors is an original Gothic arched transom with stained glass lights and three-courses of brick relief arching. Above the transom is a diamond light stained glass window. Windows are two-over-two wood sash with stained glass lights set within a Gothic arched opening. The window bays on the east and west facades are separated by brick pilasters. The bell tower has a mansard roof which supports an open belfry. The belfry has a copper finial. At the rear (N) facade is a ca. 1920 frame addition.

43. History and Significance: The Second Baptist Church was built in 1896 and replaced an earlier frame church on the site. The church is a fine example of the Victorian Gothic style of the late 19th century.

44. Description of Environment and Outbuildings: Located in a residential section of north Neosho.

45. Sources of Information: Newton County Historical Society. Neosho, A City of Springs, 69.


GRANT
WELCOME
REV T. H. JOHNSON

NEA 001038

MISSOURI OFFICE OF HISTORIC PRESERVATION

ARCHITECTURAL/HISTORIC INVENTORY SURVEY FORM

1. NO. 38

2. COUNTY Newton

3. LOCATION OF NEGATIVES

4. PRESENT LOCAL NAME(S) OR DESIGNATION(S)

5. OTHER NAME(S) Dr H M. Mixer House

6. SPECIFIC LEGAL LOCATION
TOWNSHIP _____ RANGE _____ SECTION _____
IF CITY OR TOWN, STREET ADDRESS 344 Hamilton Street

7. CITY OR TOWN Neosho IF RURAL, VICINITY

8. DESCRIPTION OF LOCATION

9. COORDINATES UTM
LAT
LONG

10. SITE ( ) STRUCTURE ( )
BUILDING (X) OBJECT ( )

11. ON NATIONAL REGISTER ? YES ( ) NO (X)

12. IS IT ELIGIBLE ? YES ( ) NO ( )

13. PART OF ESTAB. HIST. DISTRICT ? YES ( ) NO (X)

14. DISTRICT POTENTIAL ? YES ( ) NO ( )

15. NAME OF ESTABLISHED DISTRICT

16. THEMATIC CATEGORY

17. DATE(S) OR PERIOD ca. 1890

18. STYLE OR DESIGN Queen Anne 45 02

19. ARCHITECT OR ENGINEER

20. CONTRACTOR OR BUILDER 20

21. ORIGINAL USE, IF APPARENT Residence

22. PRESENT USE Residence

23. OWNERSHIP PUBLIC ( ) PRIVATE (X)

24. OWNER'S NAME AND ADDRESS IF KNOWN

25. OPEN TO PUBLIC ? YES ( ) NO (X)

26. LOCAL CONTACT PERSON OR ORGANIZATION Historic Preservation Comm.

27. OTHER SURVEYS IN WHICH INCLUDED

28. NO. OF STORIES 2-1

29. BASEMENT ? YES (X) NO ( )

30. FOUNDATION MATERIAL stone

31. WALL CONSTRUCTION frame

32. ROOF TYPE AND MATERIAL hipped/asphalt DR

33. NO. OF BAYS FRONT 4 SIDE

34. WALL TREATMENT 64 22 asbestos shingles

35. PLAN SHAPE rectang.

36. CHANGES (EXPLAIN IN NO. 42) ADDITION ( ) ALTERED ( ) MOVED ( )

37. CONDITION
INTERIOR _____
EXTERIOR _____

38. PRESERVATION UNDERWAY ? YES ( ) NO (X)

39. ENDANGERED ? BY WHAT ? YES ( ) NO (X)

40. VISIBLE FROM PUBLIC ROAD ? YES (X) NO ( )

41. DISTANCE FROM AND FRONTAGE ON ROAD

42. FURTHER DESCRIPTION OF IMPORTANT FEATURES

see continuation sheet

PHOTO MUST BE PROVIDED

43. HISTORY AND SIGNIFICANCE

see continuation sheet

44. DESCRIPTION OF ENVIRONMENT AND OUTBUILDINGS

see continuation sheet

45. SOURCES OF INFORMATION

see continuation sheet

46. PREPARED BY

47. ORGANIZATION

48. DATE 1/91

49. REVISION DATE(S)

RETURN THIS FORM WHEN COMPLETED TO: OFFICE OF HISTORIC PRESERVATION
P.O. BOX 176
JEFFERSON CITY, MISSOURI 65102
PH 314-751-5365

IF ADDITIONAL SPACE IS NEEDED, ATTACH SEPARATE SHEET(S) TO THIS FORM

1. NO.
2. COUNTY Newton
4. PRESENT LOCAL NAME(S) OR DESIGNATION(S) 344 Hamilton Street
5. OTHER NAME(S)
6. TOWNSHIP
RANGE
SECTION

NE-A-04-038

344 Hamilton Street--Mixer House

42. Further Description of Important Features: Two-story frame, four-bay rectangular plan Queen Anne residence built ca. 1890. The house has a stone foundation, truncated hipped roof, interior end chimneys and an exterior of asbestos shingles. On the main (E) facade is the main entrance with original double doors of single-light glass and wood. over the doors is a rectangular two-light transom with opaque lights. Windows are one-over-one rectangular wood sash with projecting wood cornices. At the roofline is a bracketed eave and in the gable fields are hexagonal shingles and cross tie beams. The house is built on a raised stone foundation and basement windows are single-light wood casement design.

43. History and Significance: This residence was built ca. 1890 with Queen Anne detailing. The house was the home of Dr. H.M. Mixer, a noted Neosho physician in the early 20th century. The house is located in the proposed Hamilton Street Historic District.

44. Description of Environment and Outbuildings: Located in a residential section of Neosho.

45. Sources of Information: Picturesque Neosho. J.G. Angel, January, 1904.



NE-AB-001-039

MISSOURI OFFICE OF HISTORIC PRESERVATION

ARCHITECTURAL/HISTORIC INVENTORY SURVEY FORM

1. NO. 39

2. COUNTY Newton

3. LOCATION OF NEGATIVES

4. PRESENT LOCAL NAME(S) OR DESIGNATION(S)

5. OTHER NAME(S) Craven House

6. SPECIFIC LEGAL LOCATION TOWNSHIP _____ RANGE _____ SECTION _____
IF CITY OR TOWN, STREET ADDRESS 404 Hamilton Street

7. CITY OR TOWN IF RURAL, VICINITY Neosho

8. DESCRIPTION OF LOCATION

9. COORDINATES UTM
LAT
LONG

10. SITE ( ) STRUCTURE ( ) BUILDING (X) OBJECT ( )

11. ON NATIONAL REGISTER? YES ( ) NO (X)

12. IS IT ELIGIBLE? YES ( ) NO ( )

13. PART OF ESTAB. HIST. DISTRICT? YES ( ) NO (X)

14. DISTRICT POTENTIAL? YES ( ) NO ( )

15. NAME OF ESTABLISHED DISTRICT

16. THEMATIC CATEGORY

17. DATE(S) OR PERIOD ca. 1905

18. STYLE OR DESIGN Craftsman 65

19. ARCHITECT OR ENGINEER other

20. CONTRACTOR OR BUILDER Fu

21. ORIGINAL USE, IF APPARENT Residence

22. PRESENT USE Residence

23. OWNERSHIP PUBLIC ( ) PRIVATE (X)

24. OWNER'S NAME AND ADDRESS IF KNOWN

25. OPEN TO PUBLIC? YES ( ) NO (X)

26. LOCAL CONTACT PERSON OR ORGANIZATION Historic Preservation Comm.

27. OTHER SURVEYS IN WHICH INCLUDED

28. NO. OF STORIES 2

29. BASEMENT? YES (X) NO ( )

30. FOUNDATION MATERIAL stone

31. WALL CONSTRUCTION frame

32. ROOF TYPE AND MATERIAL hipped/asphalt DR

33. NO. OF BAYS FRONT 2 SIDE

34. WALL TREATMENT 40 64 ~~compasition~~ siding

35. PLAN SHAPE irreg.

36. CHANGES (EXPLAIN IN NO. 42) ADDITION ( ) ALTERED ( ) MOVED ( )

37. CONDITION INTERIOR _____ EXTERIOR _____

38. PRESERVATION UNDERWAY? YES ( ) NO (X)

39. ENDANGERED? BY WHAT? YES ( ) NO (X)

40. VISIBLE FROM PUBLIC ROAD? YES (X) NO ( )

41. DISTANCE FROM AND FRONTAGE ON ROAD

42. FURTHER DESCRIPTION OF IMPORTANT FEATURES

see continuation sheet

PHOTO MUST BE PROVIDED

43. HISTORY AND SIGNIFICANCE

see continuation sheet

44. DESCRIPTION OF ENVIRONMENT AND OUTBUILDINGS

see continuation sheet

45. SOURCES OF INFORMATION

see continuation sheet

46. PREPARED BY

47. ORGANIZATION

48. DATE 1/91

49. REVISION DATE(S)

RETURN THIS FORM WHEN COMPLETED TO: OFFICE OF HISTORIC PRESERVATION
P.O. BOX 176
JEFFERSON CITY, MISSOURI 65102
PH. 314-751-5365

IF ADDITIONAL SPACE IS NEEDED, ATTACH SEPARATE SHEET(S) TO THIS FORM

1. NO

2. COUNTY Newton

4. PRESENT LOCAL NAME(S) OR DESIGNATION(S) 404 Hamilton Street

5. OTHER NAME(S)

6. TOWNSHIP

RANGE

SECTION

NE 4,Neo1-039

404 Hamilton Street--Craven House

42. Further Description of Important Features: Description: Two-story frame, two-bay, irregular plan residence with Craftsman influences built ca. 1905. The house has a stone foundation, hipped roof of asphalt shingles, interior brick chimney, and exterior wall surface of uncoursed stone on the first floor and asbestos shingles on the second floor. On the main (E) facade is a full width one-story shed porch with tapered stone piers and a stone railing. Beneath the porch eaves are paired brackets. The main entrance has a single-light glass and wood door with leaded glass sidelights. Windows are one-over-one rectangular wood sash.

43. History and Significance: The house was built by Mr. and Mrs. O.L. Craven ca. 1905. Vic Christian owned the house in the mid-twentieth century. The house was originally part of the turn-of-the-century development called Hamilton Street Terrace. The houses in the development were built by the same contractor. The house is a good example of the Craftsman style and is located in the proposed Hamilton Street Historic District.

44. Description of Environment and Outbuildings: The house is located in a residential section of Neosho.

45. Sources of Information: Sanborn Insurance Maps; 1908 Neosho souvenir book published by Price Brothers, druggists and booksellers in Neosho.



NE-AG-001-040

MISSOURI OFFICE OF HISTORIC PRESERVATION

ARCHITECTURAL/HISTORIC INVENTORY SURVEY FORM

1. NO. 40

2. COUNTY Newton

3. LOCATION OF NEGATIVES

4. PRESENT LOCAL NAME(S) OR DESIGNATION(S) 408 Hamilton Street

5. OTHER NAME(S)

6. SPECIFIC LEGAL LOCATION TOWNSHIP _____ RANGE _____ SECTION _____
IF CITY OR TOWN, STREET ADDRESS 408 Hamilton STreet

7. CITY OR TOWN Neosho IF RURAL, VICINITY

8. DESCRIPTION OF LOCATION

9. COORDINATES UTM
LAT
LONG

10. SITE ( ) STRUCTURE ( )
BUILDING (X) OBJECT ( )

11. ON NATIONAL REGISTER ? YES ( ) NO (X)

12. IS IT ELIGIBLE ? YES ( ) NO ( )

13. PART OF ESTAB. HIST. DISTRICT ? YES ( ) NO (X)

14. DISTRICT POTENTIAL ? YES ( ) NO ( )

15. NAME OF ESTABLISHED DISTRICT

16. THEMATIC CATEGORY

17. DATE(S) OR PERIOD ca. 1905

18. STYLE OR DESIGN Homestead 18

19. ARCHITECT OR ENGINEER ca. 90

20. CONTRACTOR OR BUILDER OB

21. ORIGINAL USE, IF APPARENT Residence

22. PRESENT USE Residence

23. OWNERSHIP PUBLIC ( ) PRIVATE (X)

24. OWNER'S NAME AND ADDRESS IF KNOWN

25. OPEN TO PUBLIC ? YES ( ) NO (X)

26. LOCAL CONTACT PERSON OR ORGANIZATION Historic Preservation Comm.

27. OTHER SURVEYS IN WHICH INCLUDED

28. NO. OF STORIES 2

29. BASEMENT ? YES (X) NO ( )

30. FOUNDATION MATERIAL stone

31. WALL CONSTRUCTION frame

32. ROOF TYPE AND MATERIAL X-Gable/ composition DP

33. NO. OF BAYS FRONT 2 SIDE

34. WALL TREATMENT weatherboard 21 25

35. PLAN SHAPE rectang.

36. CHANGES (EXPLAIN IN NO. 42) ADDITION ( ) ALTERED ( ) MOVED ( )

37. CONDITION
INTERIOR _____
EXTERIOR _____

38. PRESERVATION UNDERWAY ? YES ( ) NO (X)

39. ENDANGERED ? BY WHAT ? YES ( ) NO (X)

40. VISIBLE FROM PUBLIC ROAD ? YES (X) NO ( )

41. DISTANCE FROM AND FRONTAGE ON ROAD

42. FURTHER DESCRIPTION OF IMPORTANT FEATURES

see continuation sheet

PHOTO MUST BE PROVIDED

43. HISTORY AND SIGNIFICANCE

see continuation sheet

44. DESCRIPTION OF ENVIRONMENT AND OUTBUILDINGS

see continuation sheet

45. SOURCES OF INFORMATION

see continuation sheet

46. PREPARED BY

47. ORGANIZATION

48. DATE 1/91

49. REVISION DATE(S)

RETURN THIS FORM WHEN COMPLETED TO: OFFICE OF HISTORIC PRESERVATION
P.O. BOX 176
JEFFERSON CITY, MISSOURI 65102
PH. 314-751-5365

IF ADDITIONAL SPACE IS NEEDED, ATTACH SEPARATE SHEET(S) TO THIS FORM

1 NO
2 COUNTY Newton
4 PRESENT LOCAL NAME(S) OR DESIGNATION(S) 408 Hamilton Street
5 OTHER NAME(S)
6 TOWNSHIP
RANGE
SECTION

NE-AS-001-090

408 Hamilton Street

42. Further Description of Important Features: Description: Two-story frame, two-bay, rectangular plan Homestead residence built ca. 1905. The house has a stone foundation, cross gable roof, interior brick chimney, and exterior weatherboard siding. On the main (E) facade is a full width, one-story shed porch with tapered stone columns and a stone railing. The main entrance has an oval single-light glass and wood door. Windows are one-over-one rectangular wood sash. On the north facade is a small bay window. In the gable field on the main facade are square wood shingles and a Palladian attic window with twenty-over-one windows and a surround with engaged Doric columns. On the north and south facades of the roofline are hipped dormers with vent windows and wood shingle surfaces.

43. History and Significance: The house was originally part of the turn-of-the-century development called Hamilton Street Terrace and was built ca. 1905. It was owned in the early 20th century by W. B. Keller. The houses in the development were built by the same contractor. The house is an Open Gable or Homestead plan residence and is located in the proposed Hamilton Street Historic District.

44. Description of Environment and Outbuildings: Located in a residential area of Neosho.

45. Sources of Information: Sanborn Insurance Maps; 1908 Neosho souvenir book published by Price Brothers, druggists and booksellers in Neosho.



NE A001-041

MISSOURI OFFICE OF HISTORIC PRESERVATION

ARCHITECTURAL/HISTORIC INVENTORY SURVEY FORM

1. NO. 41

2. COUNTY Newton

3. LOCATION OF NEGATIVES

4. PRESENT LOCAL NAME(S) OR DESIGNATION(S)

5. OTHER NAME(S) Miller House

6. SPECIFIC LEGAL LOCATION TOWNSHIP _____ RANGE _____ SECTION _____
IF CITY OR TOWN, STREET ADDRESS 412 Hamilton Street

7. CITY OR TOWN Neosho IF RURAL, VICINITY

8. DESCRIPTION OF LOCATION

9. COORDINATES UTM
LAT
LONG

10. SITE ( ) STRUCTURE ( )
BUILDING (X) OBJECT ( )

11. ON NATIONAL REGISTER? YES ( ) NO (X)

12. IS IT ELIGIBLE? YES ( ) NO ( )

13. PART OF ESTAB. HIST. DISTRICT? YES ( ) NO (X)

14. DISTRICT POTENTIAL? YES ( ) NO ( )

15. NAME OF ESTABLISHED DISTRICT

16. THEMATIC CATEGORY

17. DATE(S) OR PERIOD ca. 1905

18. STYLE OR DESIGN Craftsman/Colon. Rev. infl. 45

19. ARCHITECT OR ENGINEER FH

20. CONTRACTOR OR BUILDER other 40

21. ORIGINAL USE, IF APPARENT Residence

22. PRESENT USE Residence

23. OWNERSHIP PUBLIC ( ) PRIVATE (X)

24. OWNER'S NAME AND ADDRESS IF KNOWN

25. OPEN TO PUBLIC? YES ( ) NO (X)

26. LOCAL CONTACT PERSON OR ORGANIZATION Historic Preservation Comm.

27. OTHER SURVEYS IN WHICH INCLUDED

28. NO. OF STORIES 2

29. BASEMENT? YES (X) NO ( )

30. FOUNDATION MATERIAL stone

31. WALL CONSTRUCTION frame

32. ROOF TYPE AND MATERIAL X-gable/asphalt

33. NO. OF BAYS FRONT 3 SIDE

34. WALL TREATMENT 2161 weatherboard/stucco

35. PLAN SHAPE rectang.

36. CHANGES (EXPLAIN IN NO. 42) ADDITION ( ) ALTERED ( ) MOVED ( )

37. CONDITION
INTERIOR _____
EXTERIOR _____

38. PRESERVATION UNDERWAY? YES ( ) NO (X)

39. ENDANGERED? BY WHAT? YES ( ) NO (X)

40. VISIBLE FROM PUBLIC ROAD? YES (X) NO ( )

41. DISTANCE FROM AND FRONTAGE ON ROAD

42. FURTHER DESCRIPTION OF IMPORTANT FEATURES

see continuation sheet

PHOTO MUST BE PROVIDED

43. HISTORY AND SIGNIFICANCE

see continuation sheet

44. DESCRIPTION OF ENVIRONMENT AND OUTBUILDINGS

see continuation sheet

45. SOURCES OF INFORMATION

see continuation sheet

46. PREPARED BY

47. ORGANIZATION

48. DATE 1/91

49. REVISION DATE(S)

RETURN THIS FORM WHEN COMPLETED TO: OFFICE OF HISTORIC PRESERVATION
P.O. BOX 176
JEFFERSON CITY, MISSOURI 65102
PH. 314-751-5365

IF ADDITIONAL SPACE IS NEEDED, ATTACH SEPARATE SHEET(S) TO THIS FORM

1 NO
2 COUNTY Newton
4 PRESENT LOCAL NAME(S) OR DESIGNATION(S) 412 Hamilton Street
5 OTHER NAME(S)
6 TOWNSHIP
RANGE
SECTION

NE AC 001 041

412 Hamilton Street--Miller House

42. Further Description of Important Features: Two-story frame, three-bay, rectangular plan residence built ca. 1905. The house has a stone foundation, cross gable roof of asphalt shingles, interior stone chimney, and exterior of stucco on the first floor and weatherboard on the second floor. On the main (E), and north facades is a one-story shed wrap-around porch with stone columns and a stone railing. The main entrance has an original single-light glass and wood door with large single light sidelights. On the first floor of the main facade is a one-over-one sash window with flanking Union Jack lights. Windows on the upper facade are one-over-one wood sash with the upper sash in the form of a Union Jack. On the south facade is a large keyhole window. In the gable field of the main facade is a one-over-one attic window. On the north facade of the residence is a recessed bay containing a porte-cochere with stone pier columns. On the south facade is a one-story bay window.

43. History and Significance: F.E. Miller purchased this house following its construction ca. 1905. The house was originally part of the turn-of-the-century development called Hamilton Street Terrace. The houses in the development were built by the same contractor. This residence has Craftsman influences and is located in the proposed Hamilton Street Historic District.

44. Description of Environment and Outbuildings: Description of Environment and Outbuildings: Located in a residential section of Neosho. At the rear is a ca. 1950 double garage of concrete block.

45. Sources of Information: Sanborn Insurance Maps; 1908 Neosho souvenir book published by Price Brothers, druggists and booksellers in Neosho.



NE-A001-042

MISSOURI OFFICE OF HISTORIC PRESERVATION

ARCHITECTURAL/HISTORIC INVENTORY SURVEY FORM

1. NO. 42

2. COUNTY Newton

3. LOCATION OF NEGATIVES

4. PRESENT LOCAL NAME(S) OR DESIGNATION(S)

5. OTHER NAME(S) A.C. McGinty House

6. SPECIFIC LEGAL LOCATION TOWNSHIP _____ RANGE _____ SECTION _____
IF CITY OR TOWN, STREET ADDRESS 416 Hamilton Street

7. CITY OR TOWN IF RURAL, VICINITY Neosho

8. DESCRIPTION OF LOCATION

9. COORDINATES UTM
LAT
LONG

10. SITE ( ) STRUCTURE ( )
BUILDING (X) OBJECT ( )

11. ON NATIONAL REGISTER? YES ( ) NO (X)

12. IS IT ELIGIBLE? YES ( ) NO ( )

13. PART OF ESTAB. HIST. DISTRICT? YES ( ) NO (X)

14. DISTRICT POTENTIAL? YES ( ) NO ( )

15. NAME OF ESTABLISHED DISTRICT

16. THEMATIC CATEGORY

17. DATE(S) OR PERIOD ca. 1905

18. STYLE OR DESIGN American Foursquare 01

19. ARCHITECT OR ENGINEER dhm 10

20. CONTRACTOR OR BUILDER FU

21. ORIGINAL USE, IF APPARENT Residence

22. PRESENT USE Residence

23. OWNERSHIP PUBLIC ( ) PRIVATE (X)

24. OWNER'S NAME AND ADDRESS IF KNOWN

25. OPEN TO PUBLIC? YES ( ) NO (X)

26. LOCAL CONTACT PERSON OR ORGANIZATION Historic Preservation Comm.

27. OTHER SURVEYS IN WHICH INCLUDED

28. NO. OF STORIES 2

29. BASEMENT? YES (X) NO ( )

30. FOUNDATION MATERIAL stone

31. WALL CONSTRUCTION frame

32. ROOF TYPE AND MATERIAL pyramidal/asphalt DR

33. NO. OF BAYS FRONT 3 SIDE

34. WALL TREATMENT weatherboard

35. PLAN SHAPE rectang.

36. CHANGES (EXPLAIN IN NO. 42) ADDITION ( ) ALTERED ( ) MOVED ( )

37. CONDITION INTERIOR _____ EXTERIOR _____

38. PRESERVATION UNDERWAY? YES ( ) NO (X)

39. ENDANGERED? BY WHAT? YES ( ) NO (X)

40. VISIBLE FROM PUBLIC ROAD? YES (X) NO ( )

41. DISTANCE FROM AND FRONTAGE ON ROAD

42. FURTHER DESCRIPTION OF IMPORTANT FEATURES

see continuation sheet

PHOTO MUST BE PROVIDED

43. HISTORY AND SIGNIFICANCE

see continuation sheet

44. DESCRIPTION OF ENVIRONMENT AND OUTBUILDINGS

see continuation sheet

45. SOURCES OF INFORMATION

see continuation sheet

46. PREPARED BY

47. ORGANIZATION

48. DATE 1/91

49. REVISION DATE(S)

RETURN THIS FORM WHEN COMPLETED TO: OFFICE OF HISTORIC PRESERVATION
P.O. BOX 176
JEFFERSON CITY, MISSOURI 65102
PH. 314-751-5365

IF ADDITIONAL SPACE IS NEEDED, ATTACH SEPARATE SHEET(S) TO THIS FORM

1. NO.
2. COUNTY Newton
4. PRESENT LOCAL NAME(S) OR DESIGNATION(S) 416 Hamilton Street
5. OTHER NAME(S)
6. TOWNSHIP
RANGE
SECTION

NE 43-001-042

416 Hamilton Street--A.C. McGinty House

42. Further Description of Important Features: Description: Two-story frame, three-bay, rectangular plan American Four Square residence built ca. 1905. The house has a stone foundation, hipped roof of asphalt shingles, exterior stone chimney, and weatherboard siding. On the main (E) facade is a full width shed porch with ca. 1960 wood posts on an original stone railing. The main entrance has a paneled wood door and diamond light sidelights and transom. Windows are one-over-one and nine-over-one wood sash and diamond light casement design. At the roofline is a hipped dormer with a diamond light attic window. The house has wide eaves with plain soffits.

43. History and Significance: The house was originally part of the turn-of-the-century development called Hamilton Street Terrace. The houses in the development were built by the same contractor. A.C. McGinty occupied the house in the 1920s and 1930s. McGinty founded a department store on the public square that continues to operate today. The house is a good example of an American Four Square residence and is located in the proposed Hamilton Street Historic District.

44. Description of Environment and Outbuildings: Description of Environment and Outbuildings: Located in a residential section of Neosho.

45. Sources of Information: Sanborn Insurance Maps; 1908 Neosho souvenir book published by Price Brothers, druggists and booksellers in Neosho.



NC Acc 1-243

MISSOURI OFFICE OF HISTORIC PRESERVATION

ARCHITECTURAL/HISTORIC INVENTORY SURVEY FORM

1. NO.
43

2. COUNTY
Newton

3. LOCATION OF NEGATIVES

4. PRESENT LOCAL NAME(S) OR DESIGNATION(S)
509 Hamilton Street

5. OTHER NAME(S)

6. SPECIFIC LEGAL LOCATION
TOWNSHIP _____ RANGE _____ SECTION _____
IF CITY OR TOWN, STREET ADDRESS
509 Hamilton Street

7. CITY OR TOWN IF RURAL, VICINITY
Neosho

8. DESCRIPTION OF LOCATION

9. COORDINATES UTM
LAT
LONG

10. SITE ( ) STRUCTURE ( )
BUILDING (X) OBJECT ( )

11. ON NATIONAL REGISTER? YES ( ) NO (X)

12. IS IT ELIGIBLE? YES ( ) NO ( )

13. PART OF ESTAB. HIST. DISTRICT? YES ( ) NO (X)

14. DISTRICT POTENTIAL? YES ( ) NO ( )

15. NAME OF ESTABLISHED DISTRICT

16. THEMATIC CATEGORY

17. DATE(S) OR PERIOD
ca. 1910

18. STYLE OR DESIGN
Colnial Revival infl. 51 02

19. ARCHITECT OR ENGINEER

20. CONTRACTOR OR BUILDER
other 20 65

21. ORIGINAL USE, IF APPARENT
Residence prch FL

22. PRESENT USE
Residence

23. OWNERSHIP PUBLIC ( ) PRIVATE (X)

24. OWNER'S NAME AND ADDRESS IF KNOWN

25. OPEN TO PUBLIC? YES ( ) NO (X)

26. LOCAL CONTACT PERSON OR ORGANIZATION
Historic Preservation Comm.

27. OTHER SURVEYS IN WHICH INCLUDED

28. NO. OF STORIES 2

29. BASEMENT? YES (X) NO ( )

30. FOUNDATION MATERIAL
stone

31. WALL CONSTRUCTION
brick

32. ROOF TYPE AND MATERIAL
gable/asphalt DR

33. NO. OF BAYS FRONT 3 SIDE

34. WALL TREATMENT
brick

35. PLAN SHAPE rectang.

36. CHANGES (EXPLAIN IN NO. 42) ADDITION ( ) ALTERED ( ) MOVED ( )

37. CONDITION
INTERIOR _____
EXTERIOR _____

38. PRESERVATION UNDERWAY? YES ( ) NO (X)

39. ENDANGERED? BY WHAT? YES ( ) NO (X)

40. VISIBLE FROM PUBLIC ROAD? YES (X) NO ( )

41. DISTANCE FROM AND FRONTAGE ON ROAD

42. FURTHER DESCRIPTION OF IMPORTANT FEATURES
see continuation sheet

PHOTO MUST BE PROVIDED

43. HISTORY AND SIGNIFICANCE
see continuation sheet

44. DESCRIPTION OF ENVIRONMENT AND OUTBUILDINGS
see continuation sheet

45. SOURCES OF INFORMATION
see continuation sheet

46. PREPARED BY

47. ORGANIZATION

48. DATE 1/91

49. REVISION DATE(S)

RETURN THIS FORM WHEN COMPLETED TO: OFFICE OF HISTORIC PRESERVATION
P.O. BOX 176
JEFFERSON CITY, MISSOURI 65102
PH. 314-751-5365

IF ADDITIONAL SPACE IS NEEDED, ATTACH SEPARATE SHEET(S) TO THIS FORM

1 NO
2 COUNTY Newton
4 PRESENT LOCAL NAME(S) OR DESIGNATION(S) 509 Hamilton Street
5 OTHER NAME(S)
6 TOWNSHIP
RANGE
SECTION

NE-AG-001-043

509 Hamilton Street

42. Further Description of Important Features: Two-story brick, three-bay, rectangular plan, Colonial Revival influenced residence built ca. 1910. The house has a stone foundation, gable roof of asphalt shingles, interior brick chimney, and exterior of stretcher bond brick. On the main (W) and south facades is a one-story shed wrap-around porch with wood Tuscan columns resting on brick piers with a stone railing. The main entrance has a single-light glass and wood door. Flanking the entrance are two diamond light windows with concrete sills. Other windows are one-over-one rectangular wood sash on the first floor with diamond light upper sash, and four-over-one vertical light sash. Windows on the second story have a sawtooth valance extending from the frieze board. At the corners of the house are concrete quoins.

43. History and Significance: Earl Shell lived in the house in the early part of this century. The house was built with Colonial Revival influences and has not been altered.

44. Description of Environment and Outbuildings: Located in a residential section of Neosho.

45. Sources of Information: Larry James


509

NE-FC-002-044

MISSOURI OFFICE OF HISTORIC PRESERVATION

ARCHITECTURAL/HISTORIC INVENTORY SURVEY FORM

1. NO. 44
2. COUNTY Newton
3. LOCATION OF NEGATIVES
4. PRESENT LOCAL NAME(S) OR DESIGNATION(S) 510 Hamilton Street
5. OTHER NAME(S)

6. SPECIFIC LEGAL LOCATION TOWNSHIP ____ RANGE ____ SECTION ____ IF CITY OR TOWN, STREET ADDRESS 510 Hamilton Street
7. CITY OR TOWN IF RURAL, VICINITY Neosho
8. DESCRIPTION OF LOCATION

1 out

9. COORDINATES UTM LAT LONG
10. SITE ( ) BUILDING (X) STRUCTURE ( ) OBJECT ( )
11. ON NATIONAL REGISTER? YES ( ) NO (X)
12. IS IT ELIGIBLE? YES ( ) NO ( )
13. PART OF ESTAB. HIST. DISTRICT? YES ( ) NO (X)
14. DISTRICT POTENTIAL? YES ( ) NO ( )
15. NAME OF ESTABLISHED DISTRICT

16. THEMATIC CATEGORY
17. DATE(S) OR PERIOD ca. 1910
18. STYLE OR DESIGN 49
19. ARCHITECT OR ENGINEER other 40 20
20. CONTRACTOR OR BUILDER Fu
21. ORIGINAL USE, IF APPARENT Residence
22. PRESENT USE Residence
23. OWNERSHIP PUBLIC ( ) PRIVATE (X)
24. OWNER'S NAME AND ADDRESS IF KNOWN
25. OPEN TO PUBLIC? YES ( ) NO (X)
26. LOCAL CONTACT PERSON OR ORGANIZATION Historic Preservation Comm.
27. OTHER SURVEYS IN WHICH INCLUDED

28. NO. OF STORIES 2
29. BASEMENT? YES (X) NO ( )
30. FOUNDATION MATERIAL stone
31. WALL CONSTRUCTION frame
32. ROOF TYPE AND MATERIAL X-gable/asphalt HP DR
33. NO. OF BAYS FRONT 2 SIDE
34. WALL TREATMENT weatherboard
35. PLAN SHAPE Irreg.
36. CHANGES (EXPLAIN IN NO. 42) ADDITION ( ) ALTERED ( ) MOVED ( )
37. CONDITION INTERIOR ____ EXTERIOR ____
38. PRESERVATION UNDERWAY? YES ( ) NO (X)
39. ENDANGERED? BY WHAT? YES ( ) NO (X)
40. VISIBLE FROM PUBLIC ROAD? YES (X) NO ( )
41. DISTANCE FROM AND FRONTAGE ON ROAD

42. FURTHER DESCRIPTION OF IMPORTANT FEATURES

see continuation sheet

PHOTO MUST BE PROVIDED

43. HISTORY AND SIGNIFICANCE

see continuation sheet

44. DESCRIPTION OF ENVIRONMENT AND OUTBUILDINGS

see continuation sheet

45. SOURCES OF INFORMATION

see continuation sheet

46. PREPARED BY
47. ORGANIZATION
48. DATE 1/99
49. REVISION DATE(S)

RETURN THIS FORM WHEN COMPLETED TO: OFFICE OF HISTORIC PRESERVATION P.O. BOX 176 JEFFERSON CITY, MISSOURI 65102 PH. 314-751-5365

IF ADDITIONAL SPACE IS NEEDED, ATTACH SEPARATE SHEET(S) TO THIS FORM

1. NO
2. COUNTY Newton
4. PRESENT LOCAL NAME(S) OR DESIGNATION(S) 510 Hamilton Street
5. OTHER NAME(S)
6. TOWNSHIP
RANGE
SECTION

NE A3001-044

510 Hamilton Street

42. Further Description of Important Features: Two-story frame, two-bay, rectangular plan residence built ca. 1910. The house has a cross gable roof of asphalt shingles, a stone foundation, interior brick chimney, and exterior weatherboard siding. On the main (E) facade is a full width shed porch with tapered Ionic wood columns resting on a stone railing. The main entrance has an original single light glass and wood door. Windows are one-over-one rectangular wood sash. At each facade is a large gable dormer with a one-over-one sash window. Adjacent to the entrance is a rectangular diamond light window. In the gable fields of the dormers are small rectangular attic windows.

43. History and Significance: This Composite residence was built ca. 1910 and has not been extensively altered. The Speak family lived in the house in the mid-twentieth century.

44. Description of Environment and Outbuildings: Description of Environment and Outbuildings: The house is located in a residential section of Neosho. At the rear is a ca. 1920 frame, gabbleroof garage.

45. Sources of Information: Larry James

NEAS 003-044

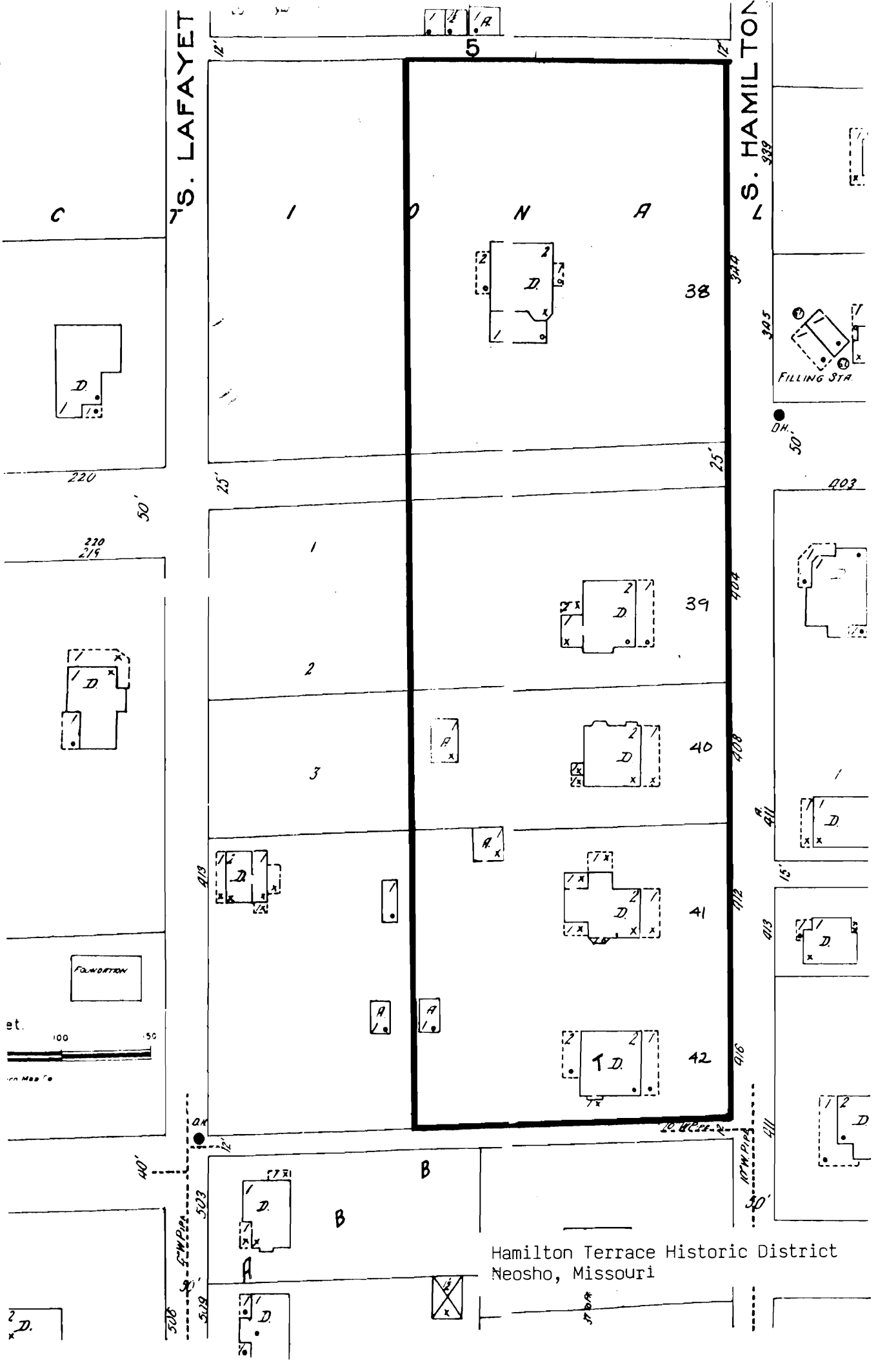

Hamilton Terrace Historic District
Neosho, Missouri



NE.AC001-045

MISSOURI OFFICE OF HISTORIC PRESERVATION

ARCHITECTURAL/HISTORIC INVENTORY SURVEY FORM

1. NO. 45

2. COUNTY Newton

3. LOCATION OF NEGATIVES

4. PRESENT LOCAL NAME(S) OR DESIGNATION(S) 515 Harmony Street

5. OTHER NAME(S)

6. SPECIFIC LEGAL LOCATION TOWNSHIP _____ RANGE _____ SECTION _____
IF CITY OR TOWN, STREET ADDRESS 515 Harmony Street

7. CITY OR TOWN Neosho IF RURAL, VICINITY

8. DESCRIPTION OF LOCATION

lot

9. COORDINATES UTM
LAT
LONG

10. SITE ( ) STRUCTURE ( )
BUILDING (X) OBJECT ( )

11. ON NATIONAL REGISTER? YES ( ) NO (X)

12. IS IT ELIGIBLE? YES ( ) NO ( )

13. PART OF ESTAB. HIST. DISTRICT? YES ( ) NO (X)

14. DISTRICT POTENTIAL? YES ( ) NO ( )

15. NAME OF ESTABLISHED DISTRICT

16. THEMATIC CATEGORY

17. DATE(S) OR PERIOD ca. 1925

18. STYLE OR DESIGN bungalow 22

19. ARCHITECT OR ENGINEER 40 20

20. CONTRACTOR OR BUILDER R1

21. ORIGINAL USE, IF APPARENT Residence

22. PRESENT USE Residence

23. OWNERSHIP PUBLIC ( ) PRIVATE (X)

24. OWNER'S NAME AND ADDRESS IF KNOWN

25. OPEN TO PUBLIC? YES ( ) NO (X)

26. LOCAL CONTACT PERSON OR ORGANIZATION Historic Preservation Comm.

27. OTHER SURVEYS IN WHICH INCLUDED

28. NO. OF STORIES 1

29. BASEMENT? YES (X) NO ( )

30. FOUNDATION MATERIAL stone

31. WALL CONSTRUCTION frame

32. ROOF TYPE AND MATERIAL gable/asphalt 22

33. NO. OF BAYS FRONT 3 SIDE 4

34. WALL TREATMENT weatherboard

35. PLAN SHAPE rectang.

36. CHANGES (EXPLAIN IN NO. 42) ADDITION ( ) ALTERED ( ) MOVED ( )

37. CONDITION INTERIOR _____ EXTERIOR _____

38. PRESERVATION UNDERWAY? YES ( ) NO (X)

39. ENDANGERED? BY WHAT? YES ( ) NO (X)

40. VISIBLE FROM PUBLIC ROAD? YES (X) NO ( )

41. DISTANCE FROM AND FRONTAGE ON ROAD

42. FURTHER DESCRIPTION OF IMPORTANT FEATURES

see continuation sheet

PHOTO MUST BE PROVIDED

43. HISTORY AND SIGNIFICANCE

see continuation sheet

44. DESCRIPTION OF ENVIRONMENT AND OUTBUILDINGS

see continuation sheet

45. SOURCES OF INFORMATION

see continuation sheet

46. PREPARED BY

47. ORGANIZATION

48. DATE 1/91

49. REVISION DATE(S)

RETURN THIS FORM WHEN COMPLETED TO: OFFICE OF HISTORIC PRESERVATION
P.O. BOX 176
JEFFERSON CITY, MISSOURI 65102
PH. 314-751-5365

IF ADDITIONAL SPACE IS NEEDED, ATTACH SEPARATE SHEET(S) TO THIS FORM

1. NO.
2. COUNTY Newton
4. PRESENT LOCAL NAME(S) OR DESIGNATION(S) 515 Harmony Street
5. OTHER NAME(S)
6. TOWNSHIP
RANGE
SECTION

NE #-001-095

515 Harmony Street

42. Further Description of Important Features: One-story frame, three bay, rectangular plan, gable front Bungalow built ca. 1925. The house has a concrete and cobblestone foundation, interior brick chimney, weatherboard siding, and gable roof of asphalt shingles. On the main (N) facade is a one-story full width porch with square frame columns resting on a concrete and cobblestone railing. The main entrance has an original multi-light glass and wood door. Windows are six-over-one rectangular wood sash. In the gable field of the main facade are three eight light attic windows. On the east and west facades are shed dormers with knee brace brackets and exposed eave rafters.

43. History and Significance: This residence was built ca. 1925 and is a good example of a gable front Bungalow.

44. Description of Environment and Outbuildings: At the rear is a one-story ca. 1925 frame shed.

45. Sources of Information:



NE-Neo-096

MISSOURI OFFICE OF HISTORIC PRESERVATION

ARCHITECTURAL/HISTORIC INVENTORY SURVEY FORM

1. NO. 46

2. COUNTY Newton

3. LOCATION OF NEGATIVES

4. PRESENT LOCAL NAME(S) OR DESIGNATION(S) 611 Harmony Street

5. OTHER NAME(S)

6. SPECIFIC LEGAL LOCATION TOWNSHIP _____ RANGE _____ SECTION _____
IF CITY OR TOWN, STREET ADDRESS 611 Harmony Street

7. CITY OR TOWN Neosho IF RURAL, VICINITY

8. DESCRIPTION OF LOCATION

9. COORDINATES UTM
LAT
LONG

10. SITE ( ) STRUCTURE ( )
BUILDING (X) OBJECT ( )

11. ON NATIONAL REGISTER? YES ( ) NO (X)

12. IS IT ELIGIBLE? YES ( ) NO ( )

13. PART OF ESTAB. HIST. DISTRICT? YES ( ) NO (X)

14. DISTRICT POTENTIAL? YES ( ) NO ( )

15. NAME OF ESTABLISHED DISTRICT

16. THEMATIC CATEGORY

17. DATE(S) OR PERIOD ca. 1890

18. STYLE OR DESIGN 01

19. ARCHITECT OR ENGINEER

20. CONTRACTOR OR BUILDER Fu

21. ORIGINAL USE, IF APPARENT Residence 20 40

22. PRESENT USE Residence

23. OWNERSHIP PUBLIC ( ) PRIVATE (X)

24. OWNER'S NAME AND ADDRESS IF KNOWN

25. OPEN TO PUBLIC? YES ( ) NO (X)

26. LOCAL CONTACT PERSON OR ORGANIZATION Historic Preservation Comm.

27. OTHER SURVEYS IN WHICH INCLUDED

28. NO. OF STORIES 2

29. BASEMENT? YES ( ) NO (X)

30. FOUNDATION MATERIAL stone

31. WALL CONSTRUCTION frame

32. ROOF TYPE AND MATERIAL asphalt HP

33. NO. OF BAYS FRONT 2 SIDE 2

34. WALL TREATMENT weatherboard

35. PLAN SHAPE rectang.

36. CHANGES (EXPLAIN IN NO. 42) ADDITION ( ) ALTERED ( ) MOVED ( )

37. CONDITION
INTERIOR _____
EXTERIOR _____

38. PRESERVATION UNDERWAY? YES ( ) NO (X)

39. ENDANGERED? BY WHAT? YES ( ) NO (X)

40. VISIBLE FROM PUBLIC ROAD? YES (X) NO ( )

41. DISTANCE FROM AND FRONTAGE ON ROAD

42. FURTHER DESCRIPTION OF IMPORTANT FEATURES

see continuation sheet

PHOTO MUST BE PROVIDED

43. HISTORY AND SIGNIFICANCE

see continuation sheet

44. DESCRIPTION OF ENVIRONMENT AND OUTBUILDINGS

see continuation sheet

45. SOURCES OF INFORMATION

see continuation sheet

46. PREPARED BY

47. ORGANIZATION

48. DATE 1/91

49. REVISION DATE(S)

RETURN THIS FORM WHEN COMPLETED TO: OFFICE OF HISTORIC PRESERVATION
P.O. BOX 176
JEFFERSON CITY, MISSOURI 65102
PH. 314-751-5365

IF ADDITIONAL SPACE IS NEEDED, ATTACH SEPARATE SHEET(S) TO THIS FORM

1. NO.
2. COUNTY Newton
4. PRESENT LOCAL NAME(S) OR DESIGNATION(S) 611 Harmony Street
5. OTHER NAME(S)
6. TOWNSHIP
RANGE
SECTION

NE 42-001646

611 Harmony Street

42. Further Description of Important Features: Two-story frame, two bay, rectangular plan residence built ca. 1890. The house has a stone foundation, truncated hipped roof of asphalt shingles, weatherboard siding, and interior brick chimney. On the main (N) facade is a one-story full width porch with ca. 1920 Doric motif columns on stone piers, and a stone railing. The main entrance has a ca. 1950 glass and wood door and original rectangular single light transom. Windows are original two-over-two rectangular wood sash. On the west facade is a ca. 1960 picture window.

43. History and Significance: This residence was built ca. 1890. The Martin family lived in the house in the 1910s. Cleo Crembliss and his family occupied the house in the mid-twentieth century. Crembliss owned a local sawmill.

44. Description of Environment and Outbuildings: Located in a residential section of Neosho.

45. Sources of Information: Larry James



NE A0001-047

MISSOURI OFFICE OF HISTORIC PRESERVATION

ARCHITECTURAL/HISTORIC INVENTORY SURVEY FORM

1. NO. 47

2. COUNTY Newton

3. LOCATION OF NEGATIVES

4. PRESENT LOCAL NAME(S) OR DESIGNATION(S)

5. OTHER NAME(S) Weston House

6. SPECIFIC LEGAL LOCATION TOWNSHIP _____ RANGE _____ SECTION _____
IF CITY OR TOWN, STREET ADDRESS 403 Hickory Avenue

7. CITY OR TOWN Neosho IF RURAL, VICINITY

8. DESCRIPTION OF LOCATION

9. COORDINATES UTM
LAT
LONG

10. SITE ( ) STRUCTURE ( )
BUILDING (X) OBJECT ( )

11. ON NATIONAL REGISTER ? YES ( ) NO (X)

12. IS IT ELIGIBLE ? YES ( ) NO ( )

13. PART OF ESTAB. HIST. DISTRICT ? YES ( ) NO (X)

14. DISTRICT POTENTIAL ? YES ( ) NO ( )

15. NAME OF ESTABLISHED DISTRICT

16. THEMATIC CATEGORY

17. DATE(S) OR PERIOD ca. 1925

18. STYLE OR DESIGN bungalow 22

19. ARCHITECT OR ENGINEER

20. CONTRACTOR OR BUILDER R1 90 20

21. ORIGINAL USE, IF APPARENT Residence

22. PRESENT USE Residence

23. OWNERSHIP PUBLIC ( ) PRIVATE (X)

24. OWNER'S NAME AND ADDRESS IF KNOWN

25. OPEN TO PUBLIC ? YES ( ) NO (X)

26. LOCAL CONTACT PERSON OR ORGANIZATION Historic Preservation Comm.

27. OTHER SURVEYS IN WHICH INCLUDED

28. NO. OF STORIES 1-1/2

29. BASEMENT ? YES (X) NO ( )

30. FOUNDATION MATERIAL stone

31. WALL CONSTRUCTION frame

32. ROOF TYPE AND MATERIAL gable/asphalt DE

33. NO. OF BAYS FRONT 2 SIDE 3

34. WALL TREATMENT weatherboard 30 21

35. PLAN SHAPE rectang.

36. CHANGES (EXPLAIN IN NO. 42) ADDITION ( ) ALTERED ( ) MOVED ( )

37. CONDITION INTERIOR _____ EXTERIOR _____

38. PRESERVATION UNDERWAY ? YES ( ) NO (X)

39. ENDANGERED ? BY WHAT ? YES ( ) NO (X)

40. VISIBLE FROM PUBLIC ROAD ? YES (X) NO ( )

41. DISTANCE FROM AND FRONTAGE ON ROAD

42. FURTHER DESCRIPTION OF IMPORTANT FEATURES

see continuation sheet

PHOTO MUST BE PROVIDED

43. HISTORY AND SIGNIFICANCE

see continuation sheet

44. DESCRIPTION OF ENVIRONMENT AND OUTBUILDINGS

see continuation sheet

45. SOURCES OF INFORMATION

see continuation sheet

46. PREPARED BY

47. ORGANIZATION

48. DATE 1/91

49. REVISION DATE(S)

RETURN THIS FORM WHEN COMPLETED TO: OFFICE OF HISTORIC PRESERVATION
P.O. BOX 176
JEFFERSON CITY, MISSOURI 65102
PH 314-751-5365

IF ADDITIONAL SPACE IS NEEDED, ATTACH SEPARATE SHEET(S) TO THIS FORM

1 NO.
2 COUNTY Newton
4 PRESENT LOCAL NAME(S) OR DESIGNATION(S) 403 Hickory Avenue
5 OTHER NAME(S)
6 TOWNSHIP
RANGE
SECTION

NE-A-01-047

403 Hickory Avenue--Weston House

42. Further Description of Important Features: One-and-one-half story frame, three bay, rectangular plan Bungalow built ca. 1925. The house has a stone foundation, gable roof of asphalt shingles, Exterior wall brick chimney, and weatherboard siding. On the main (N) facade is a full width one-story porch with stone columns, rectangular wood columns, and a stone railing. The main entrance has an original multi-light glass and wood door with multi-light sidelights. Windows are one-over-one rectangular wood sash with divided lights in the upper sash. At the roofline of the main facade is a shed dormer with three multi-light casement windows, exposed eave rafters, and knee brace brackets.

43. History and Significance: A.E. Weston built the house ca. 1925 and it is a good example of the Bungalow style. The Weston family owned and operated the Neosho Nurseries from 1925 until 1986. The house is built on the site of the old crupper factory, which at the time was one of the few crupper factories in the United States.

44. Description of Environment and Outbuildings:Located in a residential section of Neosho.

45. Sources of Information: Sanborn Insurance Maps; Rylan Rudy.



NE-A-001 046

MISSOURI OFFICE OF HISTORIC PRESERVATION

ARCHITECTURAL/HISTORIC INVENTORY SURVEY FORM

1. NO. 48

2. COUNTY Newton

3. LOCATION OF NEGATIVES

4. PRESENT LOCAL NAME(S) OR DESIGNATION(S) Lincoln School (1940)

5. OTHER NAME(S)

6. SPECIFIC LEGAL LOCATION TOWNSHIP _____ RANGE _____ SECTION _____
IF CITY OR TOWN, STREET ADDRESS 1205 Hickory Avenue

7. CITY OR TOWN Neosho IF RURAL, VICINITY

8. DESCRIPTION OF LOCATION

9. COORDINATES UTM
LAT
LONG

10. SITE ( ) STRUCTURE ( )
BUILDING (X) OBJECT ( )

11. ON NATIONAL REGISTER? YES ( ) NO (X)

12. IS IT ELIGIBLE? YES ( ) NO ( )

13. PART OF ESTAB. HIST. DISTRICT? YES ( ) NO (X)

14. DISTRICT POTENTIAL? YES ( ) NO ( )

15. NAME OF ESTABLISHED DISTRICT

16. THEMATIC CATEGORY 100 137

17. DATE(S) OR PERIOD 1940

18. STYLE OR DESIGN 89

19. ARCHITECT OR ENGINEER

20. CONTRACTOR OR BUILDER

21. ORIGINAL USE, IF APPARENT School 05A

22. PRESENT USE Residence

23. OWNERSHIP PUBLIC ( ) PRIVATE (X)

24. OWNER'S NAME AND ADDRESS IF KNOWN
Glen Self
1205 Hickory Avenue

25. OPEN TO PUBLIC? YES ( ) NO (X)

26. LOCAL CONTACT PERSON OR ORGANIZATION Historic Preservation Comm.

27. OTHER SURVEYS IN WHICH INCLUDED

28. NO. OF STORIES 1

29. BASEMENT? YES ( ) NO (X)

30. FOUNDATION MATERIAL concrete

31. WALL CONSTRUCTION stone

32. ROOF TYPE AND MATERIAL hipped/asphalt

33. NO. OF BAYS FRONT 5 SIDE 1

34. WALL TREATMENT stone

35. PLAN SHAPE rectang.

36. CHANGES (EXPLAIN IN NO. 42) ADDITION ( ) ALTERED ( ) MOVED ( )

37. CONDITION
INTERIOR _____
EXTERIOR _____

38. PRESERVATION UNDERWAY? YES ( ) NO (X)

39. ENDANGERED? BY WHAT? YES ( ) NO (X)

40. VISIBLE FROM PUBLIC ROAD? YES (X) NO ( )

41. DISTANCE FROM AND FRONTAGE ON ROAD

42. FURTHER DESCRIPTION OF IMPORTANT FEATURES

see continuation sheet

PHOTO MUST BE PROVIDED

43. HISTORY AND SIGNIFICANCE

see continuation sheet

44. DESCRIPTION OF ENVIRONMENT AND OUTBUILDINGS

see continuation sheet

45. SOURCES OF INFORMATION

see continuation sheet

46. PREPARED BY

47. ORGANIZATION Nashville, TN

48. DATE 1/91

49. REVISION DATE(S)

RETURN THIS FORM WHEN COMPLETED TO: OFFICE OF HISTORIC PRESERVATION
P.O. BOX 176
JEFFERSON CITY, MISSOURI 65102
PH 314-751-5365

IF ADDITIONAL SPACE IS NEEDED, ATTACH SEPARATE SHEET(S) TO THIS FORM

1 NO. 2 COUNTY Newton 4. PRESENT LOCAL NAME(S) OR DESIGNATION(S) 1205 Hickory Avenue, Lincoln School 5. OTHER NAME(S) 6. TOWNSHIP RANGE SECTION

NE A5001-04 f

1205 Hickory Avenue, Lincoln School, 1940

42. Further Description of Important Features: One-story, five-bay rectangular plan school built in 1940. The building has a concrete foundation, exterior of random course rubble stone an a hipped roof of asphalt shingles. On the main (W) facade is an original door opening with three-light sidelights and a ca. 1970 paneled wood door. Over the entrance is a concrete lintel inscribed "Lincoln School, 1940". At the entrance is a ca. 1970 added metal awning with metal columns. Windows are original fifteen-light metal hinged design with concrete sills. The building originally had a flat roof but the hipped section was added ca. 1960. The interior had not been significantly altered and retains its original classrooms, bathrooms, and five-panel doors.

43. History and Significance: The Lincoln School of 1940 replaced the first Lincoln school located at 1227 Hickory Avenue, which was built in 1891. The school served the black students of Neosho and continued as a school until integration in the 1960s. The school has been converted into a residence but continues to display its original design and detailing. The school is located in the proposed Lincoln School Historic District.

44. Description of Environment and Outbuildings: Located in a residential section of north Neosho.

45. Sources of Information: Larry James



NE 49-001-049

MISSOURI OFFICE OF HISTORIC PRESERVATION

ARCHITECTURAL/HISTORIC INVENTORY SURVEY FORM

1. NO. 49

2. COUNTY Newton

3. LOCATION OF NEGATIVES

4. PRESENT LOCAL NAME(S) OR DESIGNATION(S) Original Lincoln School

5. OTHER NAME(S)

6. SPECIFIC LEGAL LOCATION TOWNSHIP _____ RANGE _____ SECTION _____
IF CITY OR TOWN, STREET ADDRESS 1227 Hickory Avenue

7. CITY OR TOWN Neosho IF RURAL, VICINITY

8. DESCRIPTION OF LOCATION

9. COORDINATES UTM
LAT
LONG

10. SITE ( ) STRUCTURE ( )
BUILDING (X) OBJECT ( )

11. ON NATIONAL REGISTER? YES ( ) NO (X)

12. IS IT ELIGIBLE? YES ( ) NO ( )

13. PART OF ESTAB. HIST. DISTRICT? YES ( ) NO (X)

14. DISTRICT POTENTIAL? YES ( ) NO ( )

15. NAME OF ESTABLISHED DISTRICT

16. THEMATIC CATEGORY

17. DATE(S) OR PERIOD ca. 1900

18. STYLE OR DESIGN Italianate influence 89

19. ARCHITECT OR ENGINEER

20. CONTRACTOR OR BUILDER 20

21. ORIGINAL USE, IF APPARENT school 05A CB

22. PRESENT USE Residence

23. OWNERSHIP PUBLIC ( ) PRIVATE (X)

24. OWNER'S NAME AND ADDRESS IF KNOWN
Glen Self
1207 Hickory Avenue

25. OPEN TO PUBLIC? YES ( ) NO (X)

26. LOCAL CONTACT PERSON OR ORGANIZATION Historic Preservation Comm.

27. OTHER SURVEYS IN WHICH INCLUDED

28. NO. OF STORIES 1

29. BASEMENT? YES ( ) NO (X)

30. FOUNDATION MATERIAL stone

31. WALL CONSTRUCTION brick

32. ROOF TYPE AND MATERIAL hipped/asphalt

33. NO. OF BAYS FRONT 3 SIDE 3

34. WALL TREATMENT brick

35. PLAN SHAPE rectang.

36. CHANGES (EXPLAIN IN NO. 42) ADDITION ( ) ALTERED ( ) MOVED ( )

37. CONDITION INTERIOR _____ EXTERIOR _____

38. PRESERVATION UNDERWAY? YES ( ) NO (X)

39. ENDANGERED? BY WHAT? YES ( ) NO (X)

40. VISIBLE FROM PUBLIC ROAD? YES (X) NO ( )

41. DISTANCE FROM AND FRONTAGE ON ROAD

42. FURTHER DESCRIPTION OF IMPORTANT FEATURES

see continuation sheet

PHOTO MUST BE PROVIDED

43. HISTORY AND SIGNIFICANCE

see continuation sheet

44. DESCRIPTION OF ENVIRONMENT AND OUTBUILDINGS

see continuation sheet

45. SOURCES OF INFORMATION

see continuation sheet

46. PREPARED BY

47. ORGANIZATION Cons.

48. DATE 1/91

49. REVISION DATE(S)

RETURN THIS FORM WHEN COMPLETED TO: OFFICE OF HISTORIC PRESERVATION
P.O. BOX 176
JEFFERSON CITY, MISSOURI 65102
PH. 314-751-5365

IF ADDITIONAL SPACE IS NEEDED, ATTACH SEPARATE SHEET(S) TO THIS FORM

1 NO. 2 COUNTY Newton 4 PRESENT LOCAL NAME(S) OR DESIGNATION(S) Original Lincoln School 5 OTHER NAME(S) 6 TOWNSHIP RANGE SECTION

3001-049

1227 Hickory Avenue, Lincoln School, 1891

42. Further Description of Important Features: One-story brick, three-bay rectangular plan school building now used as a residence and built in 1891. The building has a stone foundation, hipped roof of asphalt shingles, and exterior of six-course common bond brick. On the main (S) facade is a one-story porch with original square Doric motif columns and railing with milled balusters. On the main facade are two primary entrances with ca. 1920 single-light glass and wood doors. Flanking the entrance are rectangular one-over-one sash windows. The entrance configuration appears to have been altered ca. 1920 and the central bay has a stucco surface. Windows are original two-over-two rectangular wood sash with wood sills. Over the windows are segmental arches and large transoms which have two courses of brick relief arching. The window bays are divided by projecting brick piers.

43. History and Significance: The Lincoln School was built in 1891 and replaced the old "colored school" that was located on Grant Avenue (now demolished). The school was built at a cost of $1,294. The first instructors were Stephen Frost and Miss Jennie Young. In 1901, there were 158 students in attendance but by 1913, there were only ninety-two. The school served as the school for black students in Neosho until 1940 when the adjacent school was constructed. The building is presently used as a residence but much of its original design is intact. The building is located in the proposed Lincoln School Historic District.

44. Description of Environment and Outbuildings: Located in a residential section of north Neosho.

45. Sources of Information: Sanborn Insurance Maps; Newton County Historical Society. Neosho, A City of Springs, 74.; Manuscript on school history.

VE-AS-007-049

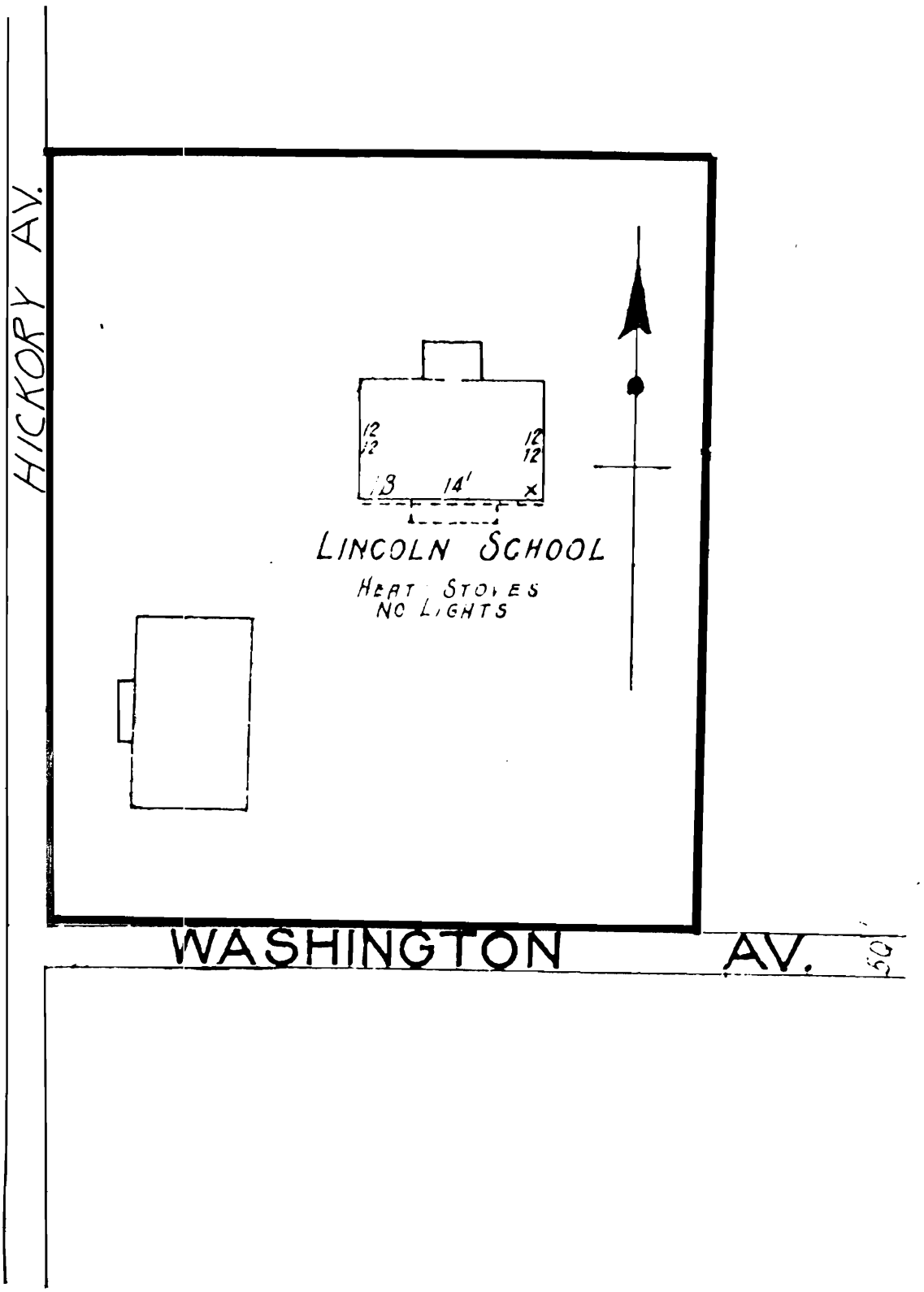

Lincoln Schools Historic District
Neosho, Missouri



NEA0001-050

MISSOURI OFFICE OF HISTORIC PRESERVATION

ARCHITECTURAL/HISTORIC INVENTORY SURVEY FORM

1. NO. 52

2. COUNTY Newton

3. LOCATION OF NEGATIVES

4. PRESENT LOCAL NAME(S) OR DESIGNATION(S) Central Elementary School

5. OTHER NAME(S)

6. SPECIFIC LEGAL LOCATION TOWNSHIP _____ RANGE _____ SECTION _____ IF CITY OR TOWN, STREET ADDRESS Hickory Street

7. CITY OR TOWN IF RURAL, VICINITY Neosho

8. DESCRIPTION OF LOCATION

9. COORDINATES UTM LAT LONG

10. SITE ( ) STRUCTURE ( ) BUILDING (X) OBJECT ( )

11. ON NATIONAL REGISTER? YES ( ) NO (X)

12. IS IT ELIGIBLE? YES ( ) NO ( )

13. PART OF ESTAB. HIST. DISTRICT? YES ( ) NO (X)

14. DISTRICT POTENTIAL? YES ( ) NO ( )

15. NAME OF ESTABLISHED DISTRICT

16. THEMATIC CATEGORY

17. DATE(S) OR PERIOD 1930

18. STYLE OR DESIGN Colonial Revival 89

19. ARCHITECT OR ENGINEER

20. CONTRACTOR OR BUILDER

21. ORIGINAL USE, IF APPARENT School 05A

22. PRESENT USE School

23. OWNERSHIP PUBLIC (X) PRIVATE ( )

24. OWNER'S NAME AND ADDRESS IF KNOWN City of Neosho

25. OPEN TO PUBLIC? YES (X) NO ( )

26. LOCAL CONTACT PERSON OR ORGANIZATION Historic Preservation Comm.

27. OTHER SURVEYS IN WHICH INCLUDED

28. NO. OF STORIES 2

29. BASEMENT? YES (X) NO ( )

30. FOUNDATION MATERIAL concrete

31. WALL CONSTRUCTION brick

32. ROOF TYPE AND MATERIAL flat/rolled

33. NO. OF BAYS FRONT 6 SIDE 8

34. WALL TREATMENT brick

35. PLAN SHAPE rectang.

36. CHANGES (EXPLAIN IN NO. 42) ADDITION ( ) ALTERED ( ) MOVED ( )

37. CONDITION INTERIOR _____ EXTERIOR _____

38. PRESERVATION UNDERWAY? YES ( ) NO (X)

39. ENDANGERED? BY WHAT? YES ( ) NO (X)

40. VISIBLE FROM PUBLIC ROAD? YES (X) NO ( )

41. DISTANCE FROM AND FRONTAGE ON ROAD

42. FURTHER DESCRIPTION OF IMPORTANT FEATURES

see continuation sheet

PHOTO MUST BE PROVIDED

43. HISTORY AND SIGNIFICANCE

see continuation sheet

44. DESCRIPTION OF ENVIRONMENT AND OUTBUILDINGS

see continuation sheet

45. SOURCES OF INFORMATION

see continuation sheet

46. PREPARED BY [illegible] Assoc.

47. ORGANIZATION [illegible]

48. DATE 1/91

49. REVISION DATE(S)

RETURN THIS FORM WHEN COMPLETED TO: OFFICE OF HISTORIC PRESERVATION P.O. BOX 176 JEFFERSON CITY, MISSOURI 65102 PH 314-751-5365

IF ADDITIONAL SPACE IS NEEDED, ATTACH SEPARATE SHEET(S) TO THIS FORM

1. NO.

2. COUNTY Newton

4. PRESENT LOCAL NAME(S) OR DESIGNATION(S) Central Elementary School

5. OTHER NAME(S)

6. TOWNSHIP

RANGE

SECTION

Hickory Street, Central School

42. Further Description of Important Features: Central School is a two-story brick, rectangular plan, six-bay school built in 1930. The building has a concrete foundation, flat roof, and exterior of stretcher-bond brick. On the main (N) facade is a two-story projecting bay containing the main entrance. This entrance has paired ca. 1970 metal and glass doors. The door surround is of concrete and has a voluted cornice and fascia panel with garland and swag and urn decoration. Above is a window opening with architrave molding and a concrete sill. The window itself is multi-light hopper design added ca. 1970. Other windows on the main facade are arched windows with concrete keystones and have ca. 1970 metal louvered windows. At the roofline is a concrete parapet. A one-story brick wing is located on the east facade with metal hopper windows which may be original

43. History and Significance: Central School replaced an earlier school building that was deemed unsafe and razed in 1930. The new Central School opened in August 1930 to serve gradessone through six. An addition was constructed in 1954. The school was altered ca. 1970 with new windows and doors which changed the building's original character.

44. Description of Environment and Outbuildings: Located in a residential section of Neosho. Adjacent to the school are surface parking lots and playgrounds.

45. Sources of Information: Newton County Historical Society.
XNeosho, A City of Springs, 75.



NE Neosho 061

MISSOURI OFFICE OF HISTORIC PRESERVATION

ARCHITECTURAL/HISTORIC INVENTORY SURVEY FORM

1. NO. 50

2. COUNTY Newton

3. LOCATION OF NEGATIVES

4. PRESENT LOCAL NAME(S) OR DESIGNATION(S) United States Post Office

5. OTHER NAME(S)

6. SPECIFIC LEGAL LOCATION
TOWNSHIP _____ RANGE _____ SECTION _____
IF CITY OR TOWN, STREET ADDRESS 101 East Hickory

7. CITY OR TOWN Neosho IF RURAL, VICINITY

8. DESCRIPTION OF LOCATION

9. COORDINATES UTM
LAT
LONG

10. SITE ( ) STRUCTURE ( )
BUILDING (X) OBJECT ( )

11. ON NATIONAL REGISTER ? YES ( ) NO (X)

12. IS IT ELIGIBLE ? YES ( ) NO ( )

13. PART OF ESTAB. HIST. DISTRICT ? YES ( ) NO (X)

14. DISTRICT POTENTIAL ? YES ( ) NO ( )

15. NAME OF ESTABLISHED DISTRICT

16. THEMATIC CATEGORY

17. DATE(S) OR PERIOD 1934

18. STYLE OR DESIGN Colonial Revival 51 99

19. ARCHITECT OR ENGINEER Louis A. Simon/Geo. O von Nert

20. CONTRACTOR OR BUILDER March Brothers Other 30

21. ORIGINAL USE, IF APPARENT Post office D4H

22. PRESENT USE Post office

23. OWNERSHIP PUBLIC (X) PRIVATE ( )

24. OWNER'S NAME AND ADDRESS IF KNOWN

25. OPEN TO PUBLIC ? YES (X) NO ( )

26. LOCAL CONTACT PERSON OR ORGANIZATION Historic Preservation Comm.

27. OTHER SURVEYS IN WHICH INCLUDED

28. NO. OF STORIES 1

29. BASEMENT ? YES (X) NO ( )

30. FOUNDATION MATERIAL brick

31. WALL CONSTRUCTION brick

32. ROOF TYPE AND MATERIAL flat/rolled

33. NO. OF BAYS FRONT 5 SIDE

34. WALL TREATMENT 5-course brick

35. PLAN SHAPE rectang.

36. CHANGES (EXPLAIN IN NO. 42) ADDITION ( ) ALTERED ( ) MOVED ( )

37. CONDITION
INTERIOR _____
EXTERIOR _____

38. PRESERVATION UNDERWAY ? YES ( ) NO (X)

39. ENDANGERED ? BY WHAT ? YES ( ) NO (X)

40. VISIBLE FROM PUBLIC ROAD ? YES (X) NO ( )

41. DISTANCE FROM AND FRONTAGE ON ROAD

42. FURTHER DESCRIPTION OF IMPORTANT FEATURES

see continuation sheet

PHOTO MUST BE PROVIDED

43. HISTORY AND SIGNIFICANCE

see continuation sheet

44. DESCRIPTION OF ENVIRONMENT AND OUTBUILDINGS

see continuation sheet

45. SOURCES OF INFORMATION

see continuation sheet

46. PREPARED BY [illegible] and Assoc.

47. ORGANIZATION [illegible] Corp. Nashville, TN

48. DATE 1/91

49. REVISION DATE(S)

RETURN THIS FORM WHEN COMPLETED TO: OFFICE OF HISTORIC PRESERVATION
P.O. BOX 176
JEFFERSON CITY, MISSOURI 65102
PH. 314-751-5365

IF ADDITIONAL SPACE IS NEEDED, ATTACH SEPARATE SHEET(S) TO THIS FORM

1 NO
2 COUNTY Newton
4 PRESENT LOCAL NAME(S) OR DESIGNATION(S) United States Post Office
5 OTHER NAME(S)
6 TOWNSHIP
RANGE
SECTION

101 East Hickory Street--U.S. Post Office

42. Further Description of Important Features: One-story brick, five-bay, rectangular plan post office built with Colonial Revival influences in 1934. The building has a concrete and brick foundation, exterior laid up in five-course common bond brick, and flat roof of rolled roofing. The main entrance has an original wood surround with a broken pediment, fluted Doric pilasters, and eave dentils. Incorporated into the pediment is a brass or copper eagle. Flanking the entrance are original metal and glass light fixtures. Windows are twelve-over-twelve wood sash with concrete sills. Metal storm windows have been added to the window openings in recent years. Above the windows is a concrete belt course with vertical and circular incised molding. Below the roofline are corbelled brick panels and at the roofline are brick dentils and concrete coping.

43. History and Significance: The building is a good example of a Colonial Revival post office building constructed by the W.P.A. in the 1930s. The post office was built at a cost of $34,000 and is a Colonial Revival design of government architect Louis Simon. George O. von Nert and March Brothers were the contractors for the project. The building was completed in June 1934 but was not opened until May 1935. The building continues to serve as Neosho's post office and should be considered for the National Register for its design and association with federal government postal construction of the 1930s.

44. Description of Environment and Outbuildings: Located one block south of the Neosho public square.

45. Sources of Information: Larry James


UNITED STATES POST OFFICE NEOSHO MO
101

NE [illegible]

MISSOURI OFFICE OF HISTORIC PRESERVATION

ARCHITECTURAL/HISTORIC INVENTORY SURVEY FORM

1. NO. 51

2. COUNTY Newton

3. LOCATION OF NEGATIVES

4. PRESENT LOCAL NAME(S) OR DESIGNATION(S) 111 East Hickory Street

5. OTHER NAME(S)

6. SPECIFIC LEGAL LOCATION TOWNSHIP _____ RANGE _____ SECTION _____ IF CITY OR TOWN, STREET ADDRESS 111 East Hickory Street

7. CITY OR TOWN IF RURAL, VICINITY Neosho

8. DESCRIPTION OF LOCATION

1 out

9. COORDINATES UTM LAT LONG

10. SITE ( ) STRUCTURE ( ) BUILDING (X) OBJECT ( )

11. ON NATIONAL REGISTER? YES ( ) NO (X)

12. IS IT ELIGIBLE? YES ( ) NO ( )

13. PART OF ESTAB. HIST. DISTRICT? YES ( ) NO (X)

14. DISTRICT POTENTIAL? YES ( ) NO ( )

15. NAME OF ESTABLISHED DISTRICT

16. THEMATIC CATEGORY

17. DATE(S) OR PERIOD ca. 1900

18. STYLE OR DESIGN 11

19. ARCHITECT OR ENGINEER

20. CONTRACTOR OR BUILDER 22 20 40

21. ORIGINAL USE, IF APPARENT Residence Fu

22. PRESENT USE Residence

23. OWNERSHIP PUBLIC ( ) PRIVATE (X)

24. OWNER'S NAME AND ADDRESS IF KNOWN

25. OPEN TO PUBLIC? YES ( ) NO (X)

26. LOCAL CONTACT PERSON OR ORGANIZATION Historic Preservation Comm.

27. OTHER SURVEYS IN WHICH INCLUDED

28. NO. OF STORIES 1

29. BASEMENT? YES (X) NO ( )

30. FOUNDATION MATERIAL stone

31. WALL CONSTRUCTION frame

32. ROOF TYPE AND MATERIAL hipped/asphalt

33. NO. OF BAYS FRONT 3 SIDE

34. WALL TREATMENT weatherboard 21

35. PLAN SHAPE rectang.

36. CHANGES (EXPLAIN IN NO. 42) ADDITION ( ) ALTERED ( ) MOVED ( )

37. CONDITION INTERIOR _____ EXTERIOR _____

38. PRESERVATION UNDERWAY? YES ( ) NO (X)

39. ENDANGERED? BY WHAT? YES ( ) NO (X)

40. VISIBLE FROM PUBLIC ROAD? YES (X) NO ( )

41. DISTANCE FROM AND FRONTAGE ON ROAD

42. FURTHER DESCRIPTION OF IMPORTANT FEATURES

see continuation sheet

PHOTO MUST BE PROVIDED

43. HISTORY AND SIGNIFICANCE

see continuation sheet

44. DESCRIPTION OF ENVIRONMENT AND OUTBUILDINGS

see continuation sheet

45. SOURCES OF INFORMATION

see continuation sheet

46. PREPARED BY [illegible]

47. ORGANIZATION Nashville, [illegible]

48. DATE 1/91

49. REVISION DATE(S)

RETURN THIS FORM WHEN COMPLETED TO: OFFICE OF HISTORIC PRESERVATION P.O. BOX 176 JEFFERSON CITY, MISSOURI 65102 PH 314-751-5365

IF ADDITIONAL SPACE IS NEEDED, ATTACH SEPARATE SHEET(S) TO THIS FORM

1. NO.

2. COUNTY Newton

4. PRESENT LOCAL NAME(S) OR DESIGNATION(S) 111 East Hickory Street

5. OTHER NAME(S)

6. TOWNSHIP

RANGE

SECTION

111 East Hickory Street

42. Further Description of Important Features: One-story frame, three-bay rectangular plan residence built ca. 1900. The house has a stone foundation, hipped roof of asphalt shingles, interior brick chimneys, and weatherboard siding. On the main (N) facade is a full-width shed porch with square Doric motif columns on a stone railing. This porch appears to have been added ca. 1920. the main entrance has an original single-light glass and wood door. Windows are one-over-one rectangular wood sash. In the gable field on the main facade are hexagonal wood shingles.

43. History and Significance: This residence was built ca. 1900 and was remodeled with its present porch ca. 1920. QueenXAnne

44. Description of Environment and Outbuildings: Located just south of the Neosho public square. At the rear is a ca. 1925 stone garage.

45. Sources of Information:



MISSOURI OFFICE OF HISTORIC PRESERVATION

ARCHITECTURAL/HISTORIC INVENTORY SURVEY FORM

1. NO. 53

2. COUNTY Newton

3. LOCATION OF NEGATIVES

4. PRESENT LOCAL NAME(S) OR DESIGNATION(S) 326 East Hickory Street

5. OTHER NAME(S)

6. SPECIFIC LEGAL LOCATION TOWNSHIP _____ RANGE _____ SECTION _____
IF CITY OR TOWN, STREET ADDRESS 326 East Hickory Street

7. CITY OR TOWN Neosho IF RURAL, VICINITY

8. DESCRIPTION OF LOCATION

9. COORDINATES UTM
LAT
LONG

10. SITE ( ) STRUCTURE ( )
BUILDING (X) OBJECT ( )

11. ON NATIONAL REGISTER ? YES ( ) NO (X)

12. IS IT ELIGIBLE ? YES ( ) NO ( )

13. PART OF ESTAB. HIST. DISTRICT ? YES ( ) NO (X)

14. DISTRICT POTENTIAL ? YES ( ) NO ( )

15. NAME OF ESTABLISHED DISTRICT

16. THEMATIC CATEGORY

17. DATE(S) OR PERIOD ca. 1890

18. STYLE OR DESIGN I

19. ARCHITECT OR ENGINEER 20 40

20. CONTRACTOR OR BUILDER TQ

21. ORIGINAL USE, IF APPARENT Residence

22. PRESENT USE Residence

23. OWNERSHIP PUBLIC ( ) PRIVATE (X)

24. OWNER'S NAME AND ADDRESS IF KNOWN

25. OPEN TO PUBLIC ? YES ( ) NO (X)

26. LOCAL CONTACT PERSON OR ORGANIZATION Historic Preservation Comm.

27. OTHER SURVEYS IN WHICH INCLUDED

28. NO. OF STORIES 1

29. BASEMENT ? YES ( ) NO (X)

30. FOUNDATION MATERIAL stone

31. WALL CONSTRUCTION frame

32. ROOF TYPE AND MATERIAL hipped/asphalt

33. NO. OF BAYS FRONT 3 SIDE 3

34. WALL TREATMENT weatherboard

35. PLAN SHAPE rectang.

36. CHANGES (EXPLAIN IN NO. 42) ADDITION ( ) ALTERED ( ) MOVED ( )

37. CONDITION INTERIOR _____ EXTERIOR _____

38. PRESERVATION UNDERWAY ? YES ( ) NO (X)

39. ENDANGERED ? BY WHAT ? YES ( ) NO (X)

40. VISIBLE FROM PUBLIC ROAD ? YES (X) NO ( )

41. DISTANCE FROM AND FRONTAGE ON ROAD

42. FURTHER DESCRIPTION OF IMPORTANT FEATURES

see continuation sheet

PHOTO MUST BE PROVIDED

43. HISTORY AND SIGNIFICANCE

see continuation sheet

44. DESCRIPTION OF ENVIRONMENT AND OUTBUILDINGS

see continuation sheet

45. SOURCES OF INFORMATION

see continuation sheet

46. PREPARED BY [illegible] Assoc. Cons.

47. ORGANIZATION Nashville, TN

48. DATE 1/91

49. REVISION DATE(S)

RETURN THIS FORM WHEN COMPLETED TO: OFFICE OF HISTORIC PRESERVATION
P.O. BOX 176
JEFFERSON CITY, MISSOURI 65102
PH 314-751-5365

IF ADDITIONAL SPACE IS NEEDED, ATTACH SEPARATE SHEET(S) TO THIS FORM

1. NO.
2. COUNTY Newton
4. PRESENT LOCAL NAME(S) OR DESIGNATION(S) 326 East Hickory Street
5. OTHER NAME(S)
6. TOWNSHIP
RANGE
SECTION

NE AC-001-003

326 East Hickory Street

42. Further Description of Important Features: One-story frame, three bay, rectangular plan residence built ca. 1890. The house has a stone foundation, truncated hipped roof of asphalt shingles, interior wall brick chimneys, and weatherboard siding. On the main (S) facade is a full width porch with ca. 1920 Tuscan columns on stone piers. The main entrance has a single light glass and wood door and a rectangular single light transom. Windows are 1/1 rectangular wood sash. The eaves have scrolled brackets.

43. History and Significance: This residence was built ca. 1890 and is a variation on a Pyramid Square plan.

44. Description of Environment and Outbuildings: Located in a residential section of Neosho just off the public square.

45. Sources of Information:



MISSOURI OFFICE OF HISTORIC PRESERVATION

ARCHITECTURAL/HISTORIC INVENTORY SURVEY FORM

1. NO. 54

2. COUNTY Newton

3. LOCATION OF NEGATIVES

4. PRESENT LOCAL NAME(S) OR DESIGNATION(S) 413 East Hickory Street

5. OTHER NAME(S)

6. SPECIFIC LEGAL LOCATION TOWNSHIP _____ RANGE _____ SECTION _____
IF CITY OR TOWN, STREET ADDRESS 413 East Hickory Street

7. CITY OR TOWN Neosho IF RURAL, VICINITY

8. DESCRIPTION OF LOCATION

1 out

9. COORDINATES UTM
LAT
LONG

10. SITE ( ) STRUCTURE ( )
BUILDING (X) OBJECT ( )

11. ON NATIONAL REGISTER ? YES ( ) NO (X)

12. IS IT ELIGIBLE ? YES ( ) NO ( )

13. PART OF ESTAB. HIST. DISTRICT ? YES ( ) NO (X)

14. DISTRICT POTENTIAL ? YES ( ) NO ( )

15. NAME OF ESTABLISHED DISTRICT

16. THEMATIC CATEGORY

17. DATE(S) OR PERIOD ca. 1920

18. STYLE OR DESIGN Bungalow 22

19. ARCHITECT OR ENGINEER

20. CONTRACTOR OR BUILDER 20 30

21. ORIGINAL USE, IF APPARENT Residence Fu PC

22. PRESENT USE Residence

23. OWNERSHIP PUBLIC ( ) PRIVATE (X)

24. OWNER'S NAME AND ADDRESS IF KNOWN

25. OPEN TO PUBLIC ? YES ( ) NO (X)

26. LOCAL CONTACT PERSON OR ORGANIZATION Historic Preservation Comm.

27. OTHER SURVEYS IN WHICH INCLUDED

28. NO. OF STORIES 1-1/2

29. BASEMENT ? YES (X) NO ( )

30. FOUNDATION MATERIAL concrete block

31. WALL CONSTRUCTION brick

32. ROOF TYPE AND MATERIAL gable/asphalt DR

33. NO. OF BAYS FRONT 3 SIDE

34. WALL TREATMENT brick

35. PLAN SHAPE rectang.

36. CHANGES (EXPLAIN IN NO. 42) ADDITION ( ) ALTERED ( ) MOVED ( )

37. CONDITION INTERIOR _____ EXTERIOR _____

38. PRESERVATION UNDERWAY ? YES ( ) NO (X)

39. ENDANGERED ? BY WHAT ? YES ( ) NO (X)

40. VISIBLE FROM PUBLIC ROAD ? YES (X) NO ( )

41. DISTANCE FROM AND FRONTAGE ON ROAD

42. FURTHER DESCRIPTION OF IMPORTANT FEATURES

see continuation sheet

PHOTO MUST BE PROVIDED

43. HISTORY AND SIGNIFICANCE

see continuation sheet

44. DESCRIPTION OF ENVIRONMENT AND OUTBUILDINGS

see continuation sheet

45. SOURCES OF INFORMATION

see continuation sheet

46. PREPARED BY [illegible] Assoc.

47. ORGANIZATION [illegible] Assoc. Nashville, TN

48. DATE 1/91

49. REVISION DATE(S)

RETURN THIS FORM WHEN COMPLETED TO: OFFICE OF HISTORIC PRESERVATION
P.O. BOX 176
JEFFERSON CITY, MISSOURI 65102
PH. 314-751-5365

IF ADDITIONAL SPACE IS NEEDED, ATTACH SEPARATE SHEET(S) TO THIS FORM

1 NO
2 COUNTY Newton
4. PRESENT LOCAL NAME(S) OR DESIGNATION(S) 413 East Hickory Street
5. OTHER NAME(S)
6. TOWNSHIP
RANGE
SECTION

NE0001 054

413 East Hickory Street

42. Further Description of Important Features: One-and-one-half story frame, three-bay Bungalow built ca. 1920. The house has a concrete foundation, gable roof of asphalt shingles, interior brick chimney, and exterior of glazed yellow brick. The upper half-story has a wood shingle exterior. On the main (N) facade is a full width porch with square Doric motif columns on brick piers and a brick railing. The porch extends to the west to form a porte-cochere. The main entrance has an original two-light glass and wood door and single light sidelights. Windows are three-over-one vertical light sash. Over the windows are soldier course lintels. The house has wide eaves with knee brace brackets, exposed rafters, and purlins.

43. History and Significance: The house may have been built by Dr. Lamson. The Wells family also lived here at one time. The house was built ca. 1920 and is a good example of a brick veneer Bungalow.

44. Description of Environment and Outbuildings: At the rear is a one-story frame guest house which is original to the main residence. This guest house has a gable roof, wood shingles in the gable field and added asphalt siding. The house is located in a residential section of Neosho.

45. Sources of Information: Sanborn Insurance Maps.; Mary Louise Davis.



MISSOURI OFFICE OF HISTORIC PRESERVATION

ARCHITECTURAL/HISTORIC INVENTORY SURVEY FORM

1. NO. 55

2. COUNTY Newton

3. LOCATION OF NEGATIVES

4. PRESENT LOCAL NAME(S) OR DESIGNATION(S)

5. OTHER NAME(S) james Pickens House

6. SPECIFIC LEGAL LOCATION TOWNSHIP _____ RANGE _____ SECTION _____
IF CITY OR TOWN, STREET ADDRESS 414 East Hickory Street

7. CITY OR TOWN Neosho IF RURAL, VICINITY

8. DESCRIPTION OF LOCATION

9. COORDINATES UTM
LAT
LONG

10. SITE ( ) STRUCTURE ( )
BUILDING (X) OBJECT ( )

11. ON NATIONAL REGISTER ? YES ( ) NO (X)

12. IS IT ELIGIBLE ? YES ( ) NO ( )

13. PART OF ESTAB. HIST. DISTRICT ? YES ( ) NO (X)

14. DISTRICT POTENTIAL ? YES ( ) NO ( )

15. NAME OF ESTABLISHED DISTRICT

16. THEMATIC CATEGORY

17. DATE(S) OR PERIOD ca. 1915

18. STYLE OR DESIGN American Foursquare DI

19. ARCHITECT OR ENGINEER

20. CONTRACTOR OR BUILDER Pickens FU

21. ORIGINAL USE, IF APPARENT Residence

22. PRESENT USE Apartments

23. OWNERSHIP PUBLIC ( ) PRIVATE (X)

24. OWNER'S NAME AND ADDRESS IF KNOWN

25. OPEN TO PUBLIC ? YES ( ) NO (X)

26. LOCAL CONTACT PERSON OR ORGANIZATION Historic Preservation Comm.

27. OTHER SURVEYS IN WHICH INCLUDED

28. NO. OF STORIES 2 - 1

29. BASEMENT ? YES (X) NO ( )

30. FOUNDATION MATERIAL stone

31. WALL CONSTRUCTION frame

32. ROOF TYPE AND MATERIAL hipped/asphalt

33. NO. OF BAYS FRONT 3 SIDE 4

34. WALL TREATMENT aluminum siding

35. PLAN SHAPE rectang.

36. CHANGES (EXPLAIN IN NO. 42) ADDITION ( ) ALTERED ( ) MOVED ( )

37. CONDITION
INTERIOR _____
EXTERIOR _____

38. PRESERVATION UNDERWAY ? YES ( ) NO (X)

39. ENDANGERED ? BY WHAT ? YES ( ) NO (X)

40. VISIBLE FROM PUBLIC ROAD ? YES (X) NO ( )

41. DISTANCE FROM AND FRONTAGE ON ROAD

42. FURTHER DESCRIPTION OF IMPORTANT FEATURES

see continuation sheet

PHOTO MUST BE PROVIDED

43. HISTORY AND SIGNIFICANCE

see continuation sheet

44. DESCRIPTION OF ENVIRONMENT AND OUTBUILDINGS

see continuation sheet

45. SOURCES OF INFORMATION

see continuation sheet

46. PREPARED BY

47. ORGANIZATION

48. DATE 1/91

49. REVISION DATE(S)

RETURN THIS FORM WHEN COMPLETED TO: OFFICE OF HISTORIC PRESERVATION
P.O. BOX 176
JEFFERSON CITY, MISSOURI 65102
PH 314-751-5365

IF ADDITIONAL SPACE IS NEEDED, ATTACH SEPARATE SHEET(S) TO THIS FORM

1. NO.
2. COUNTY Newton
4. PRESENT LOCAL NAME(S) OR DESIGNATION(S) 414 East Hickory Street
5. OTHER NAME(S)
6. TOWNSHIP
RANGE
SECTION

414 East Hickory Street--James Pickens House

42. Further Description of Important Features: Two-story frame, three bay, Foursquare plan residence built ca. 1915. The house has a stone foundation, hipped roof of asphalt shingles, interior brick chimney, and exterior of aluminum siding. On the main (S) facade is a full width one-story porch with square Doric motif columns on stone piers. Between the piers is a wood railing with square balusters. The main facade has three primary entrances which have single light glass and wood doors. Windows are one-over-one rectangular wood sash. At the corners of the house are wood pilasters with incised rectangular panels.

43. History and Significance: Jim Pickens built this American Four Square plan house ca. 1915. Pickens was an investor and a property owner in Neosho. He owned a stable on East Main Street called the Horses Home.

44. Description of Environment and Outbuildings: Located in a residential section of Neosho.

45. Sources of Information: Rylan Rudy; Mary Louise Davis



NE-AA01-056

MISSOURI OFFICE OF HISTORIC PRESERVATION

ARCHITECTURAL/HISTORIC INVENTORY SURVEY FORM

1. NO. 56

2. COUNTY Newton

3. LOCATION OF NEGATIVES

4. PRESENT LOCAL NAME(S) OR DESIGNATION(S)

5. OTHER NAME(S) Lamson House

6. SPECIFIC LEGAL LOCATION TOWNSHIP _____ RANGE _____ SECTION _____
IF CITY OR TOWN, STREET ADDRESS 421 East Hickory Street

7. CITY OR TOWN Neosho IF RURAL, VICINITY

8. DESCRIPTION OF LOCATION

9. COORDINATES UTM
LAT
LONG

10. SITE ( ) STRUCTURE ( )
BUILDING (X) OBJECT ( )

11. ON NATIONAL REGISTER ? YES ( ) NO (X)

12. IS IT ELIGIBLE ? YES ( ) NO ( )

13. PART OF ESTAB. HIST. DISTRICT ? YES ( ) NO (X)

14. DISTRICT POTENTIAL ? YES ( ) NO ( )

15. NAME OF ESTABLISHED DISTRICT

16. THEMATIC CATEGORY

17. DATE(S) OR PERIOD 1902

18. STYLE OR DESIGN Queen Anne influence 99

19. ARCHITECT OR ENGINEER

20. CONTRACTOR OR BUILDER OH

21. ORIGINAL USE, IF APPARENT Residence

22. PRESENT USE Residence

23. OWNERSHIP PUBLIC ( ) PRIVATE (X)

24. OWNER'S NAME AND ADDRESS IF KNOWN

25. OPEN TO PUBLIC ? YES ( ) NO (X)

26. LOCAL CONTACT PERSON OR ORGANIZATION Historic Preservation Comm.

27. OTHER SURVEYS IN WHICH INCLUDED

28. NO OF STORIES 2

29. BASEMENT ? YES (X) NO ( )

30. FOUNDATION MATERIAL stone

31. WALL CONSTRUCTION frame

32. ROOF TYPE AND MATERIAL hipped/asphalt

33. NO. OF BAYS FRONT 3 SIDE

34. WALL TREATMENT weatherboard

35. PLAN SHAPE irreg.

36. CHANGES (EXPLAIN IN NO. 42) ADDITION ( ) ALTERED ( ) MOVED ( )

37. CONDITION INTERIOR _____ EXTERIOR _____

38. PRESERVATION UNDERWAY ? YES ( ) NO (X)

39. ENDANGERED ? BY WHAT ? YES ( ) NO (X)

40. VISIBLE FROM PUBLIC ROAD ? YES (X) NO ( )

41. DISTANCE FROM AND FRONTAGE ON ROAD

42. FURTHER DESCRIPTION OF IMPORTANT FEATURES

see continuation sheet

PHOTO MUST BE PROVIDED

43. HISTORY AND SIGNIFICANCE

see continuation sheet

44. DESCRIPTION OF ENVIRONMENT AND OUTBUILDINGS

see continuation sheet

45. SOURCES OF INFORMATION

see continuation sheet

46. PREPARED BY

47. ORGANIZATION

48. DATE 1/91

49. REVISION DATE(S)

RETURN THIS FORM WHEN COMPLETED TO: OFFICE OF HISTORIC PRESERVATION
P.O. BOX 176
JEFFERSON CITY, MISSOURI 65102
PH. 314-751-5365

IF ADDITIONAL SPACE IS NEEDED, ATTACH SEPARATE SHEET(S) TO THIS FORM

1 NO
2 COUNTY Newton
4 PRESENT LOCAL NAME(S) OR DESIGNATION(S) 421 East Hickory Street
5 OTHER NAME(S)
6 TOWNSHIP
RANGE
SECTION

NE0001036

421 East Hickory Street--Lamson House

42. Further Description of Important Features: Two-story frame, two-bay, Queen Anne influenced residence constructed in 1902. The house has a stone foundation, gable roof of asphalt shingles, interior brick chimney, and exterior of weatherboard siding. On the main (N) facade is a prominent full height polygonal bay with a conical roof. This facade has a partial width shed porch with ca. 1950 wrought iron columns. The entrance has an original oval light glass and wood door with a rectangular single light transom. Windows are one-over-one rectangular wood sash. At the second story of the main facade is a polygonal bay window with three multi-light windows. Adjacent to the entrance on the first floor is a leaded glass window.

43. History and Significance: The house was one of the first houses built in the east Neosho neighborhood and was built by Roy C. Lamson, a prominent doctor in Neosho, who died there at the age of eighty-eight in 1961. Tom and Linda Harvel purchased the house from Lamson's estate in 1971. The house was built with Queen Anne influences.

44. Description of Environment and Outbuildings: The house is located in a residential area on the east side of Neosho.

45. Sources of Information: Sanborn Insurance Maps. Newton County Historical Society. Neosho, A City of Springs, 162.; Tom and Linda Harvel, owners.



NE.AC.001-057

MISSOURI OFFICE OF HISTORIC PRESERVATION

ARCHITECTURAL/HISTORIC INVENTORY SURVEY FORM

1. NO. 57
2. COUNTY Newton
3. LOCATION OF NEGATIVES
4. PRESENT LOCAL NAME(S) OR DESIGNATION(S)
5. OTHER NAME(S) Buxton House
6. SPECIFIC LEGAL LOCATION TOWNSHIP _____ RANGE _____ SECTION _____
IF CITY OR TOWN, STREET ADDRESS 112 North - High Street
7. CITY OR TOWN Neosho IF RURAL, VICINITY
8. DESCRIPTION OF LOCATION
9. COORDINATES UTM
LAT
LONG
10. SITE ( ) STRUCTURE ( )
BUILDING (X) OBJECT ( )
11. ON NATIONAL REGISTER ? YES ( ) NO (X)
12. IS IT ELIGIBLE ? YES ( ) NO ( )
13. PART OF ESTAB. HIST. DISTRICT ? YES ( ) NO (X)
14. DISTRICT POTENTIAL ? YES ( ) NO ( )
15. NAME OF ESTABLISHED DISTRICT
16. THEMATIC CATEGORY
17. DATE(S) OR PERIOD 1904 ca
18. STYLE OR DESIGN Colonial Revival infl.
19. ARCHITECT OR ENGINEER
20. CONTRACTOR OR BUILDER
21. ORIGINAL USE, IF APPARENT Residence
22. PRESENT USE Residence
23. OWNERSHIP PUBLIC ( ) PRIVATE (X)
24. OWNER'S NAME AND ADDRESS IF KNOWN
25. OPEN TO PUBLIC ? YES ( ) NO (X)
26. LOCAL CONTACT PERSON OR ORGANIZATION Historic Preservation Comm.
27. OTHER SURVEYS IN WHICH INCLUDED
28. NO. OF STORIES 2
29. BASEMENT ? YES (X) NO ( )
30. FOUNDATION MATERIAL stone
31. WALL CONSTRUCTION frame
32. ROOF TYPE AND MATERIAL gable/asphalt
33. NO. OF BAYS FRONT 2 SIDE
34. WALL TREATMENT weatherboard 21
35. PLAN SHAPE rectang
36. CHANGES (EXPLAIN IN NO. 42) ADDITION ( ) ALTERED ( ) MOVED ( )
37. CONDITION INTERIOR _____ EXTERIOR _____
38. PRESERVATION UNDERWAY ? YES ( ) NO (X)
39. ENDANGERED ? BY WHAT ? YES ( ) NO (X)
40. VISIBLE FROM PUBLIC ROAD ? YES (X) NO ( )
41. DISTANCE FROM AND FRONTAGE ON ROAD

42. FURTHER DESCRIPTION OF IMPORTANT FEATURES

see continuation sheet

PHOTO MUST BE PROVIDED

43. HISTORY AND SIGNIFICANCE

see continuation sheet

44. DESCRIPTION OF ENVIRONMENT AND OUTBUILDINGS

see continuation sheet

45. SOURCES OF INFORMATION

see continuation sheet

46. PREPARED BY
47. ORGANIZATION
48. DATE 1/91
49. REVISION DATE(S)

RETURN THIS FORM WHEN COMPLETED TO: OFFICE OF HISTORIC PRESERVATION
P.O. BOX 176
JEFFERSON CITY, MISSOURI 65102
PH. 314-751-5365

IF ADDITIONAL SPACE IS NEEDED, ATTACH SEPARATE SHEET(S) TO THIS FORM

1 NO
2 COUNTY Newton
4 PRESENT LOCAL NAME(S) OR DESIGNATION(S) 112 North High Street
5 OTHER NAME(S)
6 TOWNSHIP
RANGE
SECTION

NE AS-001-057

112 North High Street--Buxton House

42. Further Description of Important Features: Two-story frame, two-bay, gable-front residence built in 1904. The house has a stone foundation, gable roof of asphalt shingles, exterior brick chimney and weatherboard siding. On the main (E) facade is a one-story full width porch with Tuscan columns on concrete bases. The main entrance has an original multi-light glass and wood door. Windows are one-over-one wood sash. In the gable field on the main facade is a palladian attic window. At the roof eaves are exposed rafters. Between each floor is a wood belt course. At the rear is a ca. 1920 hipped roof frame garage. The kitchen has original floor-to-ceiling cabinets, a pewter countertop with a breadboard and an original built-in china cabinet with glass doors and drawers that were originally used to store bread.

43. History and Significance: The house was built by R. B. Rudy in 1904 and immediately sold to D. L. and Francis Buxton for $2,800. before the Buxtons moved into the house, however, Rudy's daughter Diva threw a party in the empty house. Buxton was a school teacher in Newtonia before he moved to Neosho, when he became Treasurer for Newton County. Francis Buxton's father, a Civil War veteran, lived in the house with them. The Buxtons sold the house to Doris and Pat Kenney in 1941. The present owner, Mrs. W.E. Jones, purchased the house in 1955. The house was built in an Open Gable Front plan with Colonial Revival detailing.

44. Description of Environment and Outbuildings: The house is located in a residential neighborhood in Neosho.

45. Sources of Information: Mrs. Junetta Jones, owner, and Rylan Rudy.



NE-A0010-58

MISSOURI OFFICE OF HISTORIC PRESERVATION

ARCHITECTURAL/HISTORIC INVENTORY SURVEY FORM

1. NO. 58

2. COUNTY Newton

3. LOCATION OF NEGATIVES

4. PRESENT LOCAL NAME(S) OR DESIGNATION(S)

5. OTHER NAME(S) Irons Apartments

6. SPECIFIC LEGAL LOCATION TOWNSHIP ____ RANGE ____ SECTION ____
IF CITY OR TOWN, STREET ADDRESS 116 Norht High Street

7. CITY OR TOWN IF RURAL, VICINITY Neosho

8. DESCRIPTION OF LOCATION

9. COORDINATES UTM LAT LONG

10. SITE ( ) STRUCTURE ( ) BUILDING (X) OBJECT ( )

11. ON NATIONAL REGISTER? YES ( ) NO (X)

12. IS IT ELIGIBLE? YES ( ) NO ( )

13. PART OF ESTAB. HIST. DISTRICT? YES ( ) NO (X)

14. DISTRICT POTENTIAL? YES ( ) NO ( )

15. NAME OF ESTABLISHED DISTRICT

16. THEMATIC CATEGORY

17. DATE(S) OR PERIOD ca. 1890 59

18. STYLE OR DESIGN

19. ARCHITECT OR ENGINEER [illegible] 40 20

20. CONTRACTOR OR BUILDER [illegible] R1 SU SL

21. ORIGINAL USE, IF APPARENT Residence 018

22. PRESENT USE Residence

23. OWNERSHIP PUBLIC ( ) PRIVATE (X)

24. OWNER'S NAME AND ADDRESS IF KNOWN

25. OPEN TO PUBLIC? YES ( ) NO (X)

26. LOCAL CONTACT PERSON OR ORGANIZATION Historic Preservation Comm.

27. OTHER SURVEYS IN WHICH INCLUDED

28. NO. OF STORIES 2

29. BASEMENT? YES (X) NO ( )

30. FOUNDATION MATERIAL stone

31. WALL CONSTRUCTION frame

32. ROOF TYPE AND MATERIAL hipped/asphalt

33. NO. OF BAYS FRONT 4 SIDE

34. WALL TREATMENT stucco 61

35. PLAN SHAPE rectang.

36. CHANGES (EXPLAIN IN NO. 42) ADDITION ( ) ALTERED ( ) MOVED ( )

37. CONDITION INTERIOR ____ EXTERIOR ____

38. PRESERVATION UNDERWAY? YES ( ) NO (X)

39. ENDANGERED? BY WHAT? YES ( ) NO (X)

40. VISIBLE FROM PUBLIC ROAD? YES (X) NO ( )

41. DISTANCE FROM AND FRONTAGE ON ROAD

42. FURTHER DESCRIPTION OF IMPORTANT FEATURES

see continuation sheet

PHOTO MUST BE PROVIDED

43. HISTORY AND SIGNIFICANCE

see continuation sheet

44. DESCRIPTION OF ENVIRONMENT AND OUTBUILDINGS

see continuation sheet

45. SOURCES OF INFORMATION

see continuation sheet

46. PREPARED BY

47. ORGANIZATION

48. DATE 1/91

49. REVISION DATE(S)

RETURN THIS FORM WHEN COMPLETED TO: OFFICE OF HISTORIC PRESERVATION
P.O. BOX 176
JEFFERSON CITY, MISSOURI 65102
PH. 314-751-5365

IF ADDITIONAL SPACE IS NEEDED, ATTACH SEPARATE SHEET(S) TO THIS FORM

1 NO

2 COUNTY Newton

4 PRESENT LOCAL NAME(S) OR DESIGNATION(S) 116 North High Street

5. OTHER NAME(S)

6. TOWNSHIP

RANGE

SECTION

NE A6001-056

116 North High Street--Irons Apartments

42. Further Description of Important Features: Two-story frame and stucco, four-bay dwelling built ca. 1890. The exterior stucco surface appears added in the mid-20th century. The house has a stone foundation, hipped roof of asphalt shingles, and interior brick and stucco chimney. On the main (E) facade is a two-story full-width porch with square stucco and frame columns resting on a stone railing. The second floor of the porch has been enclosed. The main entrance has a single-light transom. The house has one-over-one rectangular sash windows set within segmental arches. Window sills are stone with decorative banding.

43. History and Significance: The building was constructed as the Irons Apartments ca. 1890. Douglas Irons was at one time the owner of the Big Spring Inn. The building is oneof the oldest apartment buildings in Neosho but was altered in the mid-20th century with its stucco exterior and enclosed porch on the second story.

44. Description of Environment and Outbuildings: Located in a residential district of Neosho.

45. Sources of Information: Larry James



MISSOURI OFFICE OF HISTORIC PRESERVATION

ARCHITECTURAL/HISTORIC INVENTORY SURVEY FORM

1. NO. 59

2. COUNTY Newton

3. LOCATION OF NEGATIVES

4. PRESENT LOCAL NAME(S) OR DESIGNATION(S) 514 North High Street

5. OTHER NAME(S)

6. SPECIFIC LEGAL LOCATION TOWNSHIP _____ RANGE _____ SECTION _____
IF CITY OR TOWN, STREET ADDRESS 514 North High Street

7. CITY OR TOWN Neosho IF RURAL, VICINITY

8. DESCRIPTION OF LOCATION

lot

9. COORDINATES UTM
LAT
LONG

10. SITE ( ) STRUCTURE ( )
BUILDING (X) OBJECT ( )

11. ON NATIONAL REGISTER ? YES ( ) NO (X)

12. IS IT ELIGIBLE ? YES ( ) NO ( )

13. PART OF ESTAB. HIST. DISTRICT ? YES ( ) NO (X)

14. DISTRICT POTENTIAL ? YES ( ) NO ( )

15. NAME OF ESTABLISHED DISTRICT

16. THEMATIC CATEGORY

17. DATE(S) OR PERIOD ca. 1910 11

18. STYLE OR DESIGN

19. ARCHITECT OR ENGINEER

20. CONTRACTOR OR BUILDER

21. ORIGINAL USE, IF APPARENT Residence

22. PRESENT USE Residence

23. OWNERSHIP PUBLIC ( ) PRIVATE (X)

24. OWNER'S NAME AND ADDRESS IF KNOWN

25. OPEN TO PUBLIC ? YES ( ) NO (X)

26. LOCAL CONTACT PERSON OR ORGANIZATION Historic Preservation Comm.

27. OTHER SURVEYS IN WHICH INCLUDED

28. NO. OF STORIES 1-1/2

29. BASEMENT ? YES ( ) NO (X)

30. FOUNDATION MATERIAL stone

31. WALL CONSTRUCTION wood

32. ROOF TYPE AND MATERIAL hipped/asphalt

33. NO. OF BAYS FRONT 4 SIDE 3

34. WALL TREATMENT weatherboard

35. PLAN SHAPE rectang.

36. CHANGES (EXPLAIN IN NO. 42) ADDITION ( ) ALTERED ( ) MOVED ( )

37. CONDITION INTERIOR _____ EXTERIOR _____

38. PRESERVATION UNDERWAY ? YES ( ) NO (X)

39. ENDANGERED ? BY WHAT ? YES ( ) NO (X)

40. VISIBLE FROM PUBLIC ROAD ? YES (X) NO ( )

41. DISTANCE FROM AND FRONTAGE ON ROAD

42. FURTHER DESCRIPTION OF IMPORTANT FEATURES

see continuation sheet

PHOTO MUST BE PROVIDED

43. HISTORY AND SIGNIFICANCE

see continuation sheet

44. DESCRIPTION OF ENVIRONMENT AND OUTBUILDINGS

see continuation sheet

45. SOURCES OF INFORMATION

see continuation sheet

46. PREPARED BY

47. ORGANIZATION

48. DATE 1/91

49. REVISION DATE(S)

RETURN THIS FORM WHEN COMPLETED TO: OFFICE OF HISTORIC PRESERVATION
P.O. BOX 176
JEFFERSON CITY, MISSOURI 65102
PH. 314-751-5365

IF ADDITIONAL SPACE IS NEEDED, ATTACH SEPARATE SHEET(S) TO THIS FORM

1. NO.
2. COUNTY Newton
4. PRESENT LOCAL NAME(S) OR DESIGNATION(S) 514 North High Street
5. OTHER NAME(S)
6. TOWNSHIP
RANGE
SECTION

NEA 001-021

514 North High Street

42. Further Description of Important Features: One-and-one-half story frame, four-bay residence built ca. 1910. The house has a stone foundation, hipped roof of asphalt shingles, interior brick chimneys and weatherboard siding. On the main (E) facade is a partial width, one-story shed porch with stone piers and a stone railing. This porch treatment appears to have been added ca. 1920. The main entrance has an original single-light oval glass and wood door and single-light sidelights. In the south bay of the main facade is a large multi-light fixed window. Other windows are rectangular one-over-one wood sash. At the roofline of each facade are hipped dormers with two one-over-one sash windows. At the corners of the house are large brackets and drop pendants.

43. History and Significance: This residence was built ca. 1910 and is a variation of a Pyramidal Square plan dwelling.

44. Description of Environment and Outbuildings: The house is located in a residential section of north Neosho. At the rear is a ca. 1930 frame garage.

45. Sources of Information: Sanborn Insurance Maps



NEA-0-1000

MISSOURI OFFICE OF HISTORIC PRESERVATION

ARCHITECTURAL/HISTORIC INVENTORY SURVEY FORM

1. NO. 60

2. COUNTY Newton

3. LOCATION OF NEGATIVES

4. PRESENT LOCAL NAME(S) OR DESIGNATION(S)
520 North High Street

5. OTHER NAME(S)

6. SPECIFIC LEGAL LOCATION
TOWNSHIP _____ RANGE _____ SECTION _____
IF CITY OR TOWN, STREET ADDRESS
520 North High Street

7. CITY OR TOWN Neosho IF RURAL, VICINITY

8. DESCRIPTION OF LOCATION

9. COORDINATES UTM
LAT
LONG

10. SITE ( ) STRUCTURE ( )
BUILDING (X) OBJECT ( )

11. ON NATIONAL REGISTER ? YES ( ) NO (X)

12. IS IT ELIGIBLE ? YES ( ) NO ( )

13. PART OF ESTAB. HIST. DISTRICT ? YES ( ) NO (X)

14. DISTRICT POTENTIAL ? YES ( ) NO ( )

15. NAME OF ESTABLISHED DISTRICT

16. THEMATIC CATEGORY

17. DATE(S) OR PERIOD
ca. 1905 alt c. 1940

18. STYLE OR DESIGN
False-front commercial 61

19. ARCHITECT OR ENGINEER

20. CONTRACTOR OR BUILDER

21. ORIGINAL USE, IF APPARENT
Commercial 85

22. PRESENT USE
Commercial

23. OWNERSHIP PUBLIC ( ) PRIVATE (X)

24. OWNER'S NAME AND ADDRESS IF KNOWN

25. OPEN TO PUBLIC ? YES ( ) NO (X)

26. LOCAL CONTACT PERSON OR ORGANIZATION
Historic Preservation Comm.

27. OTHER SURVEYS IN WHICH INCLUDED

28. NO. OF STORIES 1-1

29. BASEMENT ? YES ( ) NO (X)

30. FOUNDATION MATERIAL
stone

31. WALL CONSTRUCTION
frame

32. ROOF TYPE AND MATERIAL
gable/asphalt pr

33. NO. OF BAYS FRONT 1 SIDE 1

34. WALL TREATMENT
shiplap siding

35. PLAN SHAPE rectang.

36. CHANGES (EXPLAIN IN NO. 42) ADDITION ( ) ALTERED ( ) MOVED ( )

37. CONDITION
INTERIOR _____
EXTERIOR _____

38. PRESERVATION UNDERWAY ? YES ( ) NO (X)

39. ENDANGERED ? YES ( ) NO (X)
BY WHAT ?

40. VISIBLE FROM PUBLIC ROAD ? YES (X) NO ( )

41. DISTANCE FROM AND FRONTAGE ON ROAD

42. FURTHER DESCRIPTION OF IMPORTANT FEATURES
see continuation sheet

PHOTO MUST BE PROVIDED

43. HISTORY AND SIGNIFICANCE
see continuation sheet

44. DESCRIPTION OF ENVIRONMENT AND OUTBUILDINGS
see continuation sheet

45. SOURCES OF INFORMATION
see continuation sheet

46. PREPARED BY

47. ORGANIZATION

48. DATE 1/91

49. REVISION DATE(S)

RETURN THIS FORM WHEN COMPLETED TO: OFFICE OF HISTORIC PRESERVATION
P.O. BOX 176
JEFFERSON CITY, MISSOURI 65102
PH 314-751-5365

IF ADDITIONAL SPACE IS NEEDED, ATTACH SEPARATE SHEET(S) TO THIS FORM

1. NO.
2. COUNTY Newton
4. PRESENT LOCAL NAME(S) OR DESIGNATION(S) 520 North High Street
5. OTHER NAME(S)
6. TOWNSHIP
RANGE
SECTION

NEAO 100

520 North High Street

42. Further Description of Important Features: One-story frame, single-bay, rectangular plan commercial building constructed ca. 1905. The building has a stone foundation, gable roof of asphalt shingles and shiplap siding. On the main (E) facade is a storefront with original frame bulkheads and ten-light transom. The entrance has been enclosed and has a ca. 1960 wood door. Display windows have also been enclosed in wood panels. The building has a stepped false-front parapet on the main facade. Over the storefront is a shed canopy supported by knee brace brackets. On the south facade is a ca. 1940 one-story wing with weatherboard siding.

43. History and Significance: This False-Front commercial building was constructed ca. 1905 and is believed to have been used as a grocery store and bakery for many years. The building has not been extensively altered.

44. Description of Environment and Outbuildings: Located in a residential section of north Neosho.

45. Sources of Information: Sanborn Insurance Maps



6-AS-01061

MISSOURI OFFICE OF HISTORIC PRESERVATION

ARCHITECTURAL/HISTORIC INVENTORY SURVEY FORM

1. NO. 61

2. COUNTY Newton

3. LOCATION OF NEGATIVES

4. PRESENT LOCAL NAME(S) OR DESIGNATION(S) 642 North High Street

5. OTHER NAME(S)

6. SPECIFIC LEGAL LOCATION TOWNSHIP _____ RANGE _____ SECTION _____
IF CITY OR TOWN, STREET ADDRESS 642 North High Street

7. CITY OR TOWN Neosho IF RURAL, VICINITY

8. DESCRIPTION OF LOCATION

9. COORDINATES UTM
LAT
LONG

10. SITE ( ) STRUCTURE ( )
BUILDING (X) OBJECT ( )

11. ON NATIONAL REGISTER ? YES ( ) NO (X)

12. IS IT ELIGIBLE? YES ( ) NO ( )

13. PART OF ESTAB. HIST. DISTRICT ? YES ( ) NO (X)

14. DISTRICT POTENTIAL? YES ( ) NO ( )

15. NAME OF ESTABLISHED DISTRICT

16. THEMATIC CATEGORY

17. DATE(S) OR PERIOD ca. 1915

18. STYLE OR DESIGN bungalow 18

19. ARCHITECT OR ENGINEER

20. CONTRACTOR OR BUILDER Poole TQ

21. ORIGINAL USE, IF APPARENT Residence

22. PRESENT USE Residence

23. OWNERSHIP PUBLIC ( ) PRIVATE (X)

24. OWNER'S NAME AND ADDRESS IF KNOWN

25. OPEN TO PUBLIC? YES ( ) NO (X)

26. LOCAL CONTACT PERSON OR ORGANIZATION Historic Preservation Comm.

27. OTHER SURVEYS IN WHICH INCLUDED

28. NO. OF STORIES 1

29. BASEMENT ? YES ( ) NO (X)

30. FOUNDATION MATERIAL concrete

31. WALL CONSTRUCTION frame

32. ROOF TYPE AND MATERIAL gable/asphalt

33. NO. OF BAYS FRONT 3 SIDE 3

34. WALL TREATMENT weatherboard

35. PLAN SHAPE rectang.

36. CHANGES (EXPLAIN IN NO. 42) ADDITION ( ) ALTERED ( ) MOVED ( )

37. CONDITION INTERIOR _____ EXTERIOR _____

38. PRESERVATION UNDERWAY ? YES ( ) NO (X)

39. ENDANGERED? BY WHAT ? YES ( ) NO (X)

40. VISIBLE FROM PUBLIC ROAD ? YES (X) NO ( )

41. DISTANCE FROM AND FRONTAGE ON ROAD

42. FURTHER DESCRIPTION OF IMPORTANT FEATURES

see continuation sheet

PHOTO MUST BE PROVIDED

43. HISTORY AND SIGNIFICANCE

see continuation sheet

44. DESCRIPTION OF ENVIRONMENT AND OUTBUILDINGS

see continuation sheet

45. SOURCES OF INFORMATION

see continuation sheet

46. PREPARED BY

47. ORGANIZATION

48. DATE 1/91

49. REVISION DATE(S)

RETURN THIS FORM WHEN COMPLETED TO: OFFICE OF HISTORIC PRESERVATION
P.O. BOX 176
JEFFERSON CITY, MISSOURI 65102
PH 314-751-5365

IF ADDITIONAL SPACE IS NEEDED, ATTACH SEPARATE SHEET(S) TO THIS FORM

1. NO.
2. COUNTY Newton
4. PRESENT LOCAL NAME(S) OR DESIGNATION(S) 642 North High Street
5. OTHER NAME(S)
6. TOWNSHIP
RANGE
SECTION

642 North High Street

42. Further Description of Important Features: One-story frame, three-bay, gable front bungalow built ca. 1915. The house has a concrete foundation, gable roof of asphalt shingles, interior brick chimney and weatherboard siding. On the main (E) facade is a partial width shed porch with square Doric columns. The main entrance has a single-light glass and wood door. Windows are one-over-one rectangular wood sash. At the eaves are exposed eave rafters.

43. History and Significance: This house is a good example of a gable front bungalow.

44. Description of Environment and Outbuildings: Located in a residential area of north Neosho.

45. Sources of Information: Sanborn Insurance Maps



MISSOURI OFFICE OF HISTORIC PRESERVATION

ARCHITECTURAL/HISTORIC INVENTORY SURVEY FORM

1. NO. 62

2. COUNTY Newton

3. LOCATION OF NEGATIVES

4. PRESENT LOCAL NAME(S) OR DESIGNATION(S)

5. OTHER NAME(S) Daniel Longwell House - signif. person

6. SPECIFIC LEGAL LOCATION TOWNSHIP _____ RANGE _____ SECTION _____
IF CITY OR TOWN, STREET ADDRESS 101 South High Street

7. CITY OR TOWN Neosho IF RURAL, VICINITY

8. DESCRIPTION OF LOCATION

9. COORDINATES UTM
LAT
LONG

10. SITE ( ) STRUCTURE ( )
BUILDING (X) OBJECT ( )

11. ON NATIONAL REGISTER ? YES ( ) NO (X)

12. IS IT ELIGIBLE ? YES ( ) NO ( )

13. PART OF ESTAB. HIST. DISTRICT ? YES ( ) NO (X)

14. DISTRICT POTENTIAL ? YES ( ) NO ( )

15. NAME OF ESTABLISHED DISTRICT

16. THEMATIC CATEGORY

17. DATE(S) OR PERIOD ca. 1890

18. STYLE OR DESIGN QUeen Anne 45

19. ARCHITECT OR ENGINEER

20. CONTRACTOR OR BUILDER other 20

21. ORIGINAL USE, IF APPARENT Residence prim OH

22. PRESENT USE Residence

23. OWNERSHIP PUBLIC ( ) PRIVATE (X)

24. OWNER'S NAME AND ADDRESS IF KNOWN

25. OPEN TO PUBLIC ? YES ( ) NO (X)

26. LOCAL CONTACT PERSON OR ORGANIZATION Historic Preservation Comm.

27. OTHER SURVEYS IN WHICH INCLUDED

28. NO. OF STORIES 2

29. BASEMENT ? YES (X) NO ( )

30. FOUNDATION MATERIAL stone

31. WALL CONSTRUCTION frame

32. ROOF TYPE AND MATERIAL hipped/asphalt

33. NO. OF BAYS FRONT 3 SIDE

34. WALL TREATMENT aluminum siding 55

35. PLAN SHAPE irreg.

36. CHANGES (EXPLAIN IN NO. 42) ADDITION ( ) ALTERED ( ) MOVED ( )

37. CONDITION INTERIOR _____ EXTERIOR _____

38. PRESERVATION UNDERWAY ? YES ( ) NO (X)

39. ENDANGERED ? BY WHAT ? YES ( ) NO (X)

40. VISIBLE FROM PUBLIC ROAD ? YES (X) NO ( )

41. DISTANCE FROM AND FRONTAGE ON ROAD

42. FURTHER DESCRIPTION OF IMPORTANT FEATURES

see continuation sheet

PHOTO MUST BE PROVIDED

43. HISTORY AND SIGNIFICANCE

see continuation sheet

44. DESCRIPTION OF ENVIRONMENT AND OUTBUILDINGS

see continuation sheet

45. SOURCES OF INFORMATION

see continuation sheet

46. PREPARED BY

47. ORGANIZATION

48. DATE 1/91

49. REVISION DATE(S)

RETURN THIS FORM WHEN COMPLETED TO: OFFICE OF HISTORIC PRESERVATION
P.O. BOX 176
JEFFERSON CITY, MISSOURI 65102
PH. 314-751-5365

IF ADDITIONAL SPACE IS NEEDED, ATTACH SEPARATE SHEET(S) TO THIS FORM

1 NO
2 COUNTY Newton
4 PRESENT LOCAL NAME(S) OR DESIGNATION(S) 101 South High Street
5 OTHER NAME(S)
6 TOWNSHIP
RANGE
SECTION

101 South High Street--Daniel Longwell House

42. Further Description of Important Features: Two-story frame, four-bay, Queen Anne residence built ca. 1890. The house has a stone foundation, aluminum siding, hipped roof of asphalt shingles and interior brick chimney. On the main (E) facade is a one-story three-quarter width porch with original milled columns and vergeboard brackets. The porch has a slight gable over the entrance bay with eave brackets and attached rosettes. The main entrance has original double doors of single-light glass and wood design. Above the doors is a two-light transom. Windows are both one-over-one and two-over-two rectangular wood sash. On the first floor of the main facade is a bay window with a shed roof and eave brackets. The rear of the house faces High Street and has a small one-story shed roof bay containing a single-light glass and wood door. At the roof eaves are brackets.

43. History and Significance: The original owner is not known but Dan Longwell lived in the house in the mid-twentieth century. Longwell was Chairman of the Board of Time-Life and a prominent citizen of Neosho. Neosho was featured as an all-American city in the May 1941 issue of Life magazine. The house is an example of the Queen Anne style and is located in the proposed Big Spring Historic District.

44. Description of Environment and Outbuildings: Located in residential section of Neosho, overlooking Big Spring Park.

45. Sources of Information: Larry James; Mary Louise Davis



MISSOURI OFFICE OF HISTORIC PRESERVATION

ARCHITECTURAL/HISTORIC INVENTORY SURVEY FORM

1. NO. 63

2. COUNTY Newton

3. LOCATION OF NEGATIVES

4. PRESENT LOCAL NAME(S) OR DESIGNATION(S)

5. OTHER NAME(S) Barlow House

6. SPECIFIC LEGAL LOCATION
TOWNSHIP _____ RANGE _____ SECTION _____
IF CITY OR TOWN, STREET ADDRESS 144 South High Street

7. CITY OR TOWN Neosho IF RURAL, VICINITY

8. DESCRIPTION OF LOCATION

9. COORDINATES UTM
LAT
LONG

10. SITE ( ) STRUCTURE ( )
BUILDING (X) OBJECT ( )

11. ON NATIONAL REGISTER ? YES ( ) NO (X)

12. IS IT ELIGIBLE ? YES ( ) NO ( )

13. PART OF ESTAB. HIST. DISTRICT ? YES ( ) NO (X)

14. DISTRICT POTENTIAL ? YES ( ) NO ( )

15. NAME OF ESTABLISHED DISTRICT

16. THEMATIC CATEGORY

17. DATE(S) OR PERIOD 1913

18. STYLE OR DESIGN Bungalow 22

19. ARCHITECT OR ENGINEER

20. CONTRACTOR OR BUILDER unk 90 61

21. ORIGINAL USE, IF APPARENT Residence

22. PRESENT USE Residence

23. OWNERSHIP PUBLIC ( ) PRIVATE (X)

24. OWNER'S NAME AND ADDRESS IF KNOWN

25. OPEN TO PUBLIC ? YES ( ) NO (X)

26. LOCAL CONTACT PERSON OR ORGANIZATION Historic Preservation Comm.

27. OTHER SURVEYS IN WHICH INCLUDED

28. NO. OF STORIES 1-1/2

29. BASEMENT ? YES (X) NO ( )

30. FOUNDATION MATERIAL stone

31. WALL CONSTRUCTION frame

32. ROOF TYPE AND MATERIAL gable 63

33. NO. OF BAYS FRONT 3 SIDE

34. WALL TREATMENT weatherboard

35. PLAN SHAPE rectang.

36. CHANGES (EXPLAIN IN NO. 42) ADDITION ( ) ALTERED ( ) MOVED ( )

37. CONDITION
INTERIOR _____
EXTERIOR _____

38. PRESERVATION UNDERWAY ? YES ( ) NO (X)

39. ENDANGERED ? BY WHAT ? YES ( ) NO (X)

40. VISIBLE FROM PUBLIC ROAD ? YES (X) NO ( )

41. DISTANCE FROM AND FRONTAGE ON ROAD

42. FURTHER DESCRIPTION OF IMPORTANT FEATURES

see continuation sheet

PHOTO MUST BE PROVIDED

43. HISTORY AND SIGNIFICANCE

see continuation sheet

44. DESCRIPTION OF ENVIRONMENT AND OUTBUILDINGS

see continuation sheet

45. SOURCES OF INFORMATION

see continuation sheet

46. PREPARED BY

47. ORGANIZATION

48. DATE 1/91

49. REVISION DATE(S)

RETURN THIS FORM WHEN COMPLETED TO: OFFICE OF HISTORIC PRESERVATION
P.O. BOX 176
JEFFERSON CITY, MISSOURI 65102
PH. 314-751-5365

IF ADDITIONAL SPACE IS NEEDED, ATTACH SEPARATE SHEET(S) TO THIS FORM

1 NO
2 COUNTY Newton
LR
4 PRESENT LOCAL NAME(S) OR DESIGNATION(S) 144 South High Street
5 OTHER NAME(S)
6 TOWNSHIP
RANGE
SECTION

NE-X-001-063

144 South High Street--Barlow House

42. Further Description of Important Features: One-and-one-half story, three-bay, frame and stucco bungalow built in 1913. The house has a stone foundation, gable roof of asphalt shingles, interior brick chimney, and weatherboard siding. On the main (E) facade is a full width shed porch with tapered frame columns on stucco piers. The main entrance has a single-light glass and wood door with single light sidelights. Windows are one-over-one rectangular wood sash. The house has exposed eave rafters. On the main facade is a gable dormer with four one-over-one sash windows. At the eaves are knee brace brackets and exposed eave rafters. 1

43. History and Significance: The house was built in 1913 for John and Diva Barlow. Diva was R.B. Rudy's daughter. The Barlows owned the house until Diva died and Bruce and Shirley Mahr purchased the house in 1983. The house is a good example a Bungalow of the 1920s.

44. Description of Environment and Outbuildings: Located in a residential section of Neosho.

45. Sources of Information: "Neosho Spring Homes Tour Scheduled May 3." Neosho Daily News. 26 April 1987.; Rylan Rudy; Mary Louise Davis.



NR-A001-004

MISSOURI OFFICE OF HISTORIC PRESERVATION

ARCHITECTURAL/HISTORIC INVENTORY SURVEY FORM

1. NO. 64
2. COUNTY Newton
3. LOCATION OF NEGATIVES
4. PRESENT LOCAL NAME(S) OR DESIGNATION(S)
5. OTHER NAME(S) R.B. Rudy House
6. SPECIFIC LEGAL LOCATION TOWNSHIP _____ RANGE _____ SECTION _____
IF CITY OR TOWN, STREET ADDRESS 156 South High Street
7. CITY OR TOWN Neosho IF RURAL, VICINITY
8. DESCRIPTION OF LOCATION
9. COORDINATES UTM
LAT
LONG
10. SITE ( ) STRUCTURE ( )
BUILDING (X) OBJECT ( )
11. ON NATIONAL REGISTER ? YES ( ) NO (X)
12. IS IT ELIGIBLE ? YES ( ) NO ( )
13. PART OF ESTAB. HIST. DISTRICT ? YES ( ) NO (X)
14. DISTRICT POTENTIAL ? YES ( ) NO ( )
15. NAME OF ESTABLISHED DISTRICT
16. THEMATIC CATEGORY
17. DATE(S) OR PERIOD 1898
18. STYLE OR DESIGN Queen Anne influence 21
19. ARCHITECT OR ENGINEER Mrs. R.B. Rudy
20. CONTRACTOR OR BUILDER Lewis Hammers park WA
21. ORIGINAL USE, IF APPARENT Residence other 40
22. PRESENT USE Residence
23. OWNERSHIP PUBLIC ( ) PRIVATE (X)
24. OWNER'S NAME AND ADDRESS IF KNOWN
25. OPEN TO PUBLIC ? YES ( ) NO (X)
26. LOCAL CONTACT PERSON OR ORGANIZATION Historic Preservation Comm.
27. OTHER SURVEYS IN WHICH INCLUDED
28. NO. OF STORIES 2
29. BASEMENT ? YES (X) NO ( )
30. FOUNDATION MATERIAL stone
31. WALL CONSTRUCTION frame
32. ROOF TYPE AND MATERIAL hipped/asphalt CM
33. NO. OF BAYS FRONT 3 SIDE
34. WALL TREATMENT aluminum siding 5 5
35. PLAN SHAPE irreg.
36. CHANGES (EXPLAIN IN NO. 42) ADDITION ( ) ALTERED ( ) MOVED ( )
37. CONDITION INTERIOR _____ EXTERIOR _____
38. PRESERVATION UNDERWAY ? YES ( ) NO (X)
39. ENDANGERED ? BY WHAT ? YES ( ) NO (X)
40. VISIBLE FROM PUBLIC ROAD ? YES (X) NO ( )
41. DISTANCE FROM AND FRONTAGE ON ROAD
42. FURTHER DESCRIPTION OF IMPORTANT FEATURES
see continuation sheet
PHOTO MUST BE PROVIDED
43. HISTORY AND SIGNIFICANCE
see continuation sheet
44. DESCRIPTION OF ENVIRONMENT AND OUTBUILDINGS
see continuation sheet
45. SOURCES OF INFORMATION
see continuation sheet
46. PREPARED BY
47. ORGANIZATION
48. DATE 1/91
49. REVISION DATE(S)

RETURN THIS FORM WHEN COMPLETED TO: OFFICE OF HISTORIC PRESERVATION
P.O. BOX 176
JEFFERSON CITY, MISSOURI 65102
PH. 314-751-5365

IF ADDITIONAL SPACE IS NEEDED, ATTACH SEPARATE SHEET(S) TO THIS FORM

1 NO
2 COUNTY Newton
4 PRESENT LOCAL NAME(S) OR DESIGNATION(S) 156 South High Street
5 OTHER NAME(S)
6 TOWNSHIP
RANGE
SECTION

NE A-001-064

156 South High Street--R.B. Rudy House

42. Further Description of Important Features: Two-story frame, three-bay, irregular plan residence built in 1898. The house has a stone foundation, interior stone chimney, hipped roof, and aluminum siding. On the main (E), and north facades is a one-story wrap-around porch with stone piers and railing. The main entrance has an original oval single-light glass and wood door. Windows are one-over-one rectangular wood sash.

43. History and Significance: The concrete walk is inscribed with the name "Rudy". The house was laid out by Mrs. R.B. Rudy and built by contractor Lewis Hammers. The house remained in the family until the death of Mrs. Rudy in 1955. The house was built with Queen Anne influences.

44. Description of Environment and Outbuildings: Located in a residential section of Neosho.

45. Sources of Information: Newton County Historical Society. Neosho, A City of Springs, 182. Rylan Rudy.


156

NE-N-001-065

MISSOURI OFFICE OF HISTORIC PRESERVATION

ARCHITECTURAL/HISTORIC INVENTORY SURVEY FORM

1. NO. 65

2. COUNTY Newton

3. LOCATION OF NEGATIVES

4. PRESENT LOCAL NAME(S) OR DESIGNATION(S) 526 South High Street

5. OTHER NAME(S)

6. SPECIFIC LEGAL LOCATION TOWNSHIP _____ RANGE _____ SECTION _____
IF CITY OR TOWN, STREET ADDRESS 526 South High Street

7. CITY OR TOWN Neosho IF RURAL, VICINITY

8. DESCRIPTION OF LOCATION

9. COORDINATES UTM
LAT
LONG

10. SITE ( ) STRUCTURE ( )
BUILDING (X) OBJECT ( )

11. ON NATIONAL REGISTER ? YES ( ) NO (X)

12. IS IT ELIGIBLE ? YES ( ) NO ( )

13. PART OF ESTAB. HIST. DISTRICT ? YES ( ) NO (X)

14. DISTRICT POTENTIAL ? YES ( ) NO ( )

15. NAME OF ESTABLISHED DISTRICT

16. THEMATIC CATEGORY

17. DATE(S) OR PERIOD ca. 1915

18. STYLE OR DESIGN American Foursquare 01

19. ARCHITECT OR ENGINEER

20. CONTRACTOR OR BUILDER NOA

21. ORIGINAL USE, IF APPARENT Residence

22. PRESENT USE Residence

23. OWNERSHIP PUBLIC ( ) PRIVATE (X)

24. OWNER'S NAME AND ADDRESS IF KNOWN

25. OPEN TO PUBLIC ? YES ( ) NO (X)

26. LOCAL CONTACT PERSON OR ORGANIZATION Historic Preservation Comm.

27. OTHER SURVEYS IN WHICH INCLUDED

28. NO. OF STORIES 2

29. BASEMENT ? YES (X) NO ( )

30. FOUNDATION MATERIAL stone

31. WALL CONSTRUCTION frame

32. ROOF TYPE AND MATERIAL hipped/asphalt

33. NO. OF BAYS FRONT 3 SIDE 3

34. WALL TREATMENT aluminum siding 55

35. PLAN SHAPE rectang.

36. CHANGES (EXPLAIN IN NO. 42) ADDITION ( ) ALTERED ( ) MOVED ( )

37. CONDITION INTERIOR _____ EXTERIOR _____

38. PRESERVATION UNDERWAY ? YES ( ) NO (X)

39. ENDANGERED ? BY WHAT ? YES ( ) NO (X)

40. VISIBLE FROM PUBLIC ROAD ? YES (X) NO ( )

41. DISTANCE FROM AND FRONTAGE ON ROAD

42. FURTHER DESCRIPTION OF IMPORTANT FEATURES

see continuation sheet

PHOTO MUST BE PROVIDED

43. HISTORY AND SIGNIFICANCE

see continuation sheet

44. DESCRIPTION OF ENVIRONMENT AND OUTBUILDINGS

see continuation sheet

45. SOURCES OF INFORMATION

see continuation sheet

46. PREPARED BY

47. ORGANIZATION

48. DATE 1/91

49. REVISION DATE(S)

RETURN THIS FORM WHEN COMPLETED TO: OFFICE OF HISTORIC PRESERVATION
P.O. BOX 176
JEFFERSON CITY, MISSOURI 65102
PH. 314-751-5365

IF ADDITIONAL SPACE IS NEEDED, ATTACH SEPARATE SHEET(S) TO THIS FORM

1 NO.
2 COUNTY Newton
4 PRESENT LOCAL NAME(S) OR DESIGNATION(S) 526 South High Street
5 OTHER NAME(S)
6 TOWNSHIP
RANGE
SECTION

NE-AS-01-065

526 South High Street

42. Further Description of Important Features: Two-story frame, three-bay, American Foursquare plan residence built ca. 1915. The house has a stone foundation, hipped roof of asphalt singles, interior brick chimney, and exterior of aluminum siding. On the main (E) and south facades is a one-story wrap-around porch with tapered frame columns and a solid wood railing. The main entrance has an original multi-light door. Flanking the door on the first story are sixteen-over-sixteen rectangular wood sash windows. Other windows are one-over-one wood sash.

43. History and Significance: The house is a good example of a American Foursquare design and was built ca. 1915.

44. Description of Environment and Outbuildings: Located in a residential section of Neosho.

45. Sources of Information: Sanborn Insurance Maps



NE A-001-066

MISSOURI OFFICE OF HISTORIC PRESERVATION

ARCHITECTURAL/HISTORIC INVENTORY SURVEY FORM

1. NO. 66

2. COUNTY Newton

3. LOCATION OF NEGATIVES

4. PRESENT LOCAL NAME(S) OR DESIGNATION(S) 612 South High Street

5. OTHER NAME(S)

6. SPECIFIC LEGAL LOCATION TOWNSHIP _____ RANGE _____ SECTION _____ IF CITY OR TOWN, STREET ADDRESS 612 South High Street

7. CITY OR TOWN IF RURAL, VICINITY Neosho

8. DESCRIPTION OF LOCATION

9. COORDINATES UTM LAT LONG

10. SITE ( ) STRUCTURE ( ) BUILDING (X) OBJECT ( )

11. ON NATIONAL REGISTER? YES ( ) NO (X)

12. IS IT ELIGIBLE? YES ( ) NO ( )

13. PART OF ESTAB. HIST. DISTRICT? YES ( ) NO (X)

14. DISTRICT POTENTIAL? YES ( ) NO ( )

15. NAME OF ESTABLISHED DISTRICT

16. THEMATIC CATEGORY

17. DATE(S) OR PERIOD ca. 1925

18. STYLE OR DESIGN bungalow 22

19. ARCHITECT OR ENGINEER

20. CONTRACTOR OR BUILDER Porch CB

21. ORIGINAL USE, IF APPARENT Residence Other 40 20

22. PRESENT USE Residence

23. OWNERSHIP PUBLIC ( ) PRIVATE (X)

24. OWNER'S NAME AND ADDRESS IF KNOWN

25. OPEN TO PUBLIC? YES ( ) NO (X)

26. LOCAL CONTACT PERSON OR ORGANIZATION Historic Preservation Comm.

27. OTHER SURVEYS IN WHICH INCLUDED

28. NO. OF STORIES 1

29. BASEMENT? YES (X) NO ( )

30. FOUNDATION MATERIAL concrete

31. WALL CONSTRUCTION concrete & cobblestone

32. ROOF TYPE AND MATERIAL gable/asphalt

33. NO. OF BAYS FRONT 3 SIDE 4

34. WALL TREATMENT stone

35. PLAN SHAPE rectang.

36. CHANGES (EXPLAIN IN NO. 42) ADDITION ( ) ALTERED ( ) MOVED ( )

37. CONDITION INTERIOR _____ EXTERIOR _____

38. PRESERVATION UNDERWAY? YES ( ) NO (X)

39. ENDANGERED? BY WHAT? YES ( ) NO (X)

40. VISIBLE FROM PUBLIC ROAD? YES (X) NO ( )

41. DISTANCE FROM AND FRONTAGE ON ROAD

42. FURTHER DESCRIPTION OF IMPORTANT FEATURES

see continuation sheet

PHOTO MUST BE PROVIDED

43. HISTORY AND SIGNIFICANCE

see continuation sheet

44. DESCRIPTION OF ENVIRONMENT AND OUTBUILDINGS

see continuation sheet

45. SOURCES OF INFORMATION

see continuation sheet

46. PREPARED BY

47. ORGANIZATION

48. DATE 1/91

49. REVISION DATE(S)

RETURN THIS FORM WHEN COMPLETED TO: OFFICE OF HISTORIC PRESERVATION P.O. BOX 176 JEFFERSON CITY, MISSOURI 65102 PH 314-751-5365

IF ADDITIONAL SPACE IS NEEDED, ATTACH SEPARATE SHEET(S) TO THIS FORM

1. NO.

2. COUNTY Newton

4. PRESENT LOCAL NAME(S) OR DESIGNATION(S) 612 South High Street

5. OTHER NAME(S)

6. TOWNSHIP

RANGE

SECTION

NE A5 001-866

612 South High Street

42. Further Description of Important Features: One-story, three-bay, concrete and cobblestone Bungalow built in a rectangular plan ca. 1925. The house has a concrete foundation, interior stone chimney, gable roof of asphalt shingles and exterior of random course stone. On the main (E) facade is a gable roof porch with tapered frame posts on stone piers and a stone railing. The main entrance has a multi-light glass and wood door and ten-light sidelights. Windows are three-over-one vertical light sash. At the eaves are exposed eave rafters. Dividing the foundation and the first floor is a sailor-course brick belt course.

43. History and Significance: The house is a good example of a concrete and cobblestone Bungalow of the 1920s.

44. Description of Environment and Outbuildings: Located in a residential section of Neosho.

45. Sources of Information: Sanborn Insurance Maps


612

NE-A-01-067

MISSOURI OFFICE OF HISTORIC PRESERVATION

ARCHITECTURAL/HISTORIC INVENTORY SURVEY FORM

1. NO. 67

2. COUNTY Newton

3. LOCATION OF NEGATIVES

4. PRESENT LOCAL NAME(S) OR DESIGNATION(S)
731 South High Street

5. OTHER NAME(S)

6. SPECIFIC LEGAL LOCATION
TOWNSHIP _____ RANGE _____ SECTION _____
IF CITY OR TOWN, STREET ADDRESS
731 South High Street

7. CITY OR TOWN Neosho IF RURAL, VICINITY

8. DESCRIPTION OF LOCATION

9. COORDINATES UTM
LAT
LONG

10. SITE ( ) STRUCTURE ( )
BUILDING (X) OBJECT ( )

11. ON NATIONAL REGISTER? YES ( ) NO (X)

12. IS IT ELIGIBLE? YES ( ) NO ( )

13. PART OF ESTAB. HIST. DISTRICT? YES ( ) NO (X)

14. DISTRICT POTENTIAL? YES ( ) NO ( )

15. NAME OF ESTABLISHED DISTRICT

16. THEMATIC CATEGORY

17. DATE(S) OR PERIOD
ca. 1900

18. STYLE OR DESIGN 18

19. ARCHITECT OR ENGINEER

20. CONTRACTOR OR BUILDER Prch TQ

21. ORIGINAL USE, IF APPARENT Residence other 65

22. PRESENT USE
Residence

23. OWNERSHIP PUBLIC ( ) PRIVATE ( ) 25

24. OWNER'S NAME AND ADDRESS IF KNOWN

25. OPEN TO PUBLIC? YES ( ) NO ( ) X

26. LOCAL CONTACT PERSON OR ORGANIZATION
Historic Preservation Comm.

27. OTHER SURVEYS IN WHICH INCLUDED

28. NO. OF STORIES 2

29. BASEMENT? YES (X) NO ( )

30. FOUNDATION MATERIAL
stone

31. WALL CONSTRUCTION
frame

32. ROOF TYPE AND MATERIAL
X-gable/asphalt 16

33. NO. OF BAYS FRONT 3 SIDE 3

34. WALL TREATMENT
weatherboard

35. PLAN SHAPE rectang.

36. CHANGES (EXPLAIN IN NO. 42) ADDITION ( ) ALTERED ( ) MOVED ( )

37. CONDITION
INTERIOR _____
EXTERIOR _____

38. PRESERVATION UNDERWAY? YES ( ) NO (X)

39. ENDANGERED? BY WHAT? YES ( ) NO (X)

40. VISIBLE FROM PUBLIC ROAD? YES (X) NO ( )

41. DISTANCE FROM AND FRONTAGE ON ROAD

42. FURTHER DESCRIPTION OF IMPORTANT FEATURES

see continuation sheet

PHOTO MUST BE PROVIDED

43. HISTORY AND SIGNIFICANCE

see continuation sheet

44. DESCRIPTION OF ENVIRONMENT AND OUTBUILDINGS

see continuation sheet

45. SOURCES OF INFORMATION

see continuation sheet

46. PREPARED BY

47. ORGANIZATION
Nashville, TN

48. DATE 1/91

49. REVISION DATE(S)

RETURN THIS FORM WHEN COMPLETED TO: OFFICE OF HISTORIC PRESERVATION
P.O. BOX 176
JEFFERSON CITY, MISSOURI 65102
PH 314-751-5365

IF ADDITIONAL SPACE IS NEEDED, ATTACH SEPARATE SHEET(S) TO THIS FORM

1 NO. | 2 COUNTY Newton | 4 PRESENT LOCAL NAME(S) OR DESIGNATION(S) 731 South High Street | 5 OTHER NAME(S) | 6 TOWNSHIP | RANGE | SECTION

NE-A-001-067

731 South High Street

42. Further Description of Important Features: Two-story frame, three-bay, rectangular plan residence built ca. 1900. The house has a stone foundation, cross gable roof of asphalt shingles, interior brick chimney, and exterior of weatherboard siding. On the main (W) facade is, a three-fourths porch with ca. 1920 Doric concrete columns resting on concrete piers. The main entrance has an original single light glass and wood door. Windows are one-over-one rectangular wood sash. In the gable field on the second story are diagonal boards. The eaves have sawtooth valences and at the corners are narrow Doric pilasters.

43. History and Significance: The house is a good example of a Gable-Front plan variation and has not been altered.

44. Description of Environment and Outbuildings: Located in a residential section of Neosho.

45. Sources of Information: Sanborn Insurance Maps


731

NE #001068

MISSOURI OFFICE OF HISTORIC PRESERVATION

ARCHITECTURAL/HISTORIC INVENTORY SURVEY FORM

1. NO. 68

2. COUNTY Newton

3. LOCATION OF NEGATIVES

4. PRESENT LOCAL NAME(S) OR DESIGNATION(S) 610 West Hill Street

5. OTHER NAME(S)

6. SPECIFIC LEGAL LOCATION TOWNSHIP _____ RANGE _____ SECTION _____
IF CITY OR TOWN, STREET ADDRESS 610 West Hill Street

7. CITY OR TOWN IF RURAL, VICINITY Neosho

8. DESCRIPTION OF LOCATION

9. COORDINATES UTM
LAT
LONG

10. SITE ( ) STRUCTURE ( ) BUILDING (X) OBJECT ( )

11. ON NATIONAL REGISTER? YES ( ) NO (X)

12. IS IT ELIGIBLE? YES ( ) NO ( )

13. PART OF ESTAB. HIST. DISTRICT? YES ( ) NO (X)

14. DISTRICT POTENTIAL? YES ( ) NO ( )

15. NAME OF ESTABLISHED DISTRICT

16. THEMATIC CATEGORY

17. DATE(S) OR PERIOD ca. 1925

18. STYLE OR DESIGN bungalow 22

19. ARCHITECT OR ENGINEER other 63 40

20. CONTRACTOR OR BUILDER Porch OH

21. ORIGINAL USE, IF APPARENT Residence

22. PRESENT USE Residence

23. OWNERSHIP PUBLIC ( ) PRIVATE (X)

24. OWNER'S NAME AND ADDRESS IF KNOWN

25. OPEN TO PUBLIC? YES ( ) NO (X)

26. LOCAL CONTACT PERSON OR ORGANIZATION Historic Preservation Comm.

27. OTHER SURVEYS IN WHICH INCLUDED

28. NO. OF STORIES 1

29. BASEMENT? YES (X) NO ( )

30. FOUNDATION MATERIAL stone

31. WALL CONSTRUCTION stone

32. ROOF TYPE AND MATERIAL clipped gable/asphalt

33. NO. OF BAYS FRONT 3 SIDE 4

34. WALL TREATMENT stone

35. PLAN SHAPE rectang.

36. CHANGES (EXPLAIN IN NO. 42) ADDITION ( ) ALTERED ( ) MOVED ( )

37. CONDITION INTERIOR _____ EXTERIOR _____

38. PRESERVATION UNDERWAY? YES ( ) NO (X)

39. ENDANGERED? BY WHAT? YES ( ) NO (X)

40. VISIBLE FROM PUBLIC ROAD? YES (X) NO ( )

41. DISTANCE FROM AND FRONTAGE ON ROAD

42. FURTHER DESCRIPTION OF IMPORTANT FEATURES

see continuation sheet

PHOTO MUST BE PROVIDED

43. HISTORY AND SIGNIFICANCE

see continuation sheet

44. DESCRIPTION OF ENVIRONMENT AND OUTBUILDINGS

see continuation sheet

45. SOURCES OF INFORMATION

see continuation sheet

46. PREPARED BY

47. ORGANIZATION

48. DATE 1/91

49. REVISION DATE(S)

RETURN THIS FORM WHEN COMPLETED TO: OFFICE OF HISTORIC PRESERVATION
P.O. BOX 176
JEFFERSON CITY, MISSOURI 65102
PH 314-751-5265

IF ADDITIONAL SPACE IS NEEDED, ATTACH SEPARATE SHEET(S) TO THIS FORM

1. NO.
2. COUNTY Newton
4. PRESENT LOCAL NAME(S) OR DESIGNATION(S) 610 West Hill Street
5. OTHER NAME(S)
6. TOWNSHIP
RANGE
SECTION

NE-AS-001-68

610 West Hill Street

42. Further Description of Important Features: One-story, three bay, rectangular plan, gable front Bungalow built ca. 1925. The house has a concrete and stone foundation, clipped gable roof of asphalt shingles, exterior stone chimney, and exterior surface of random course stone. On the main (S) facade is a partial width porch with stone and concrete columns and a stone railing, The main entrance has an original multi-light glass and wood door. Windows are three-over-one vertical light sash. In the gable fields are added asphalt shingles and louvered vent windows.

43. History and Significance: The house is a good example of a stone veneer Bungalow of the 1920s.

44. Description of Environment and Outbuildings: Located in a residential section of Neosho.

45. Sources of Information: Sanborn Insurance Maps


610

NE-AC-001-0101

MISSOURI OFFICE OF HISTORIC PRESERVATION

ARCHITECTURAL/HISTORIC INVENTORY SURVEY FORM

1. NO. 70

2. COUNTY Newton

3. LOCATION OF NEGATIVES

4. PRESENT LOCAL NAME(S) OR DESIGNATION(S) Sale Apartments

5. OTHER NAME(S) Bowman Sale Hospital; Sale, Dr. Donald, House and Office

6. SPECIFIC LEGAL LOCATION TOWNSHIP _____ RANGE _____ SECTION _____
IF CITY OR TOWN, STREET ADDRESS South Jefferson and Main

7. CITY OR TOWN Neosho IF RURAL, VICINITY

8. DESCRIPTION OF LOCATION

9. COORDINATES UTM
LAT
LONG

10. SITE ( ) STRUCTURE ( )
BUILDING (X) OBJECT ( )

11. ON NATIONAL REGISTER? YES ( ) NO (X)

12. IS IT ELIGIBLE? YES ( ) NO ( )

13. PART OF ESTAB. HIST. DISTRICT? YES ( ) NO (X)

14. DISTRICT POTENTIAL? YES ( ) NO ( )

15. NAME OF ESTABLISHED DISTRICT

16. THEMATIC CATEGORY

17. DATE(S) OR PERIOD 1926 alt. 1950

18. STYLE OR DESIGN Craftsman

19. ARCHITECT OR ENGINEER

20. CONTRACTOR OR BUILDER Anch R1 B1

21. ORIGINAL USE, IF APPARENT Hospital D1A 12D 12A 01B

22. PRESENT USE Apartments

23. OWNERSHIP PUBLIC ( ) PRIVATE (X)

24. OWNER'S NAME AND ADDRESS IF KNOWN

25. OPEN TO PUBLIC? YES ( ) NO (X)

26. LOCAL CONTACT PERSON OR ORGANIZATION Historic Preservation Comm.

27. OTHER SURVEYS IN WHICH INCLUDED

28. NO. OF STORIES 2

29. BASEMENT? YES (X) NO ( )

30. FOUNDATION MATERIAL stone

31. WALL CONSTRUCTION stone & frame

32. ROOF TYPE AND MATERIAL hipped/asphalt

33. NO. OF BAYS FRONT 4 SIDE

34. WALL TREATMENT stucco & stone

35. PLAN SHAPE Irreg.

36. CHANGES (EXPLAIN IN NO. 42) ADDITION ( ) ALTERED ( ) MOVED ( )

37. CONDITION
INTERIOR _____
EXTERIOR _____

38. PRESERVATION UNDERWAY? YES ( ) NO (X)

39. ENDANGERED? BY WHAT? YES ( ) NO (X)

40. VISIBLE FROM PUBLIC ROAD? YES (X) NO ( )

41. DISTANCE FROM AND FRONTAGE ON ROAD

42. FURTHER DESCRIPTION OF IMPORTANT FEATURES

see continuation sheet

PHOTO MUST BE PROVIDED

43. HISTORY AND SIGNIFICANCE

see continuation sheet

44. DESCRIPTION OF ENVIRONMENT AND OUTBUILDINGS

see continuation sheet

45. SOURCES OF INFORMATION

see continuation sheet

46. PREPARED BY

47. ORGANIZATION

48. DATE 1/91

49. REVISION DATE(S)

RETURN THIS FORM WHEN COMPLETED TO: OFFICE OF HISTORIC PRESERVATION
P.O. BOX 176
JEFFERSON CITY, MISSOURI 65102
PH. 314-751-5365

IF ADDITIONAL SPACE IS NEEDED, ATTACH SEPARATE SHEET(S) TO THIS FORM

1 NO
2 COUNTY Newton
4 PRESENT LOCAL NAME(S) OR DESIGNATION(S) Sale Apartments
5 OTHER NAME(S)
6 TOWNSHIP
RANGE
SECTION

South Jefferson Street--Sale Apartments

42. Further Description of Important Features: Two-story, three-bay apartment building constructed of poured concrete, Carthage stone, and stucco in 1926. The building has a cobblestone and concrete surface on the first floor and a stucco surface on the second floor. The building has a concrete and cobblestone foundation, and hipped roof of asphalt shingles. On the main (E) facade is a projecting two-story bay with a one-story porch. The porch has cobblestone piers and railing. Primary entrances are located on the east and south facades and have single light glass and wood doors. Windows are one-over-one rectangular wood sash. A large incised porch extends on the south facade and is supported by large knee brace brackets. The building has a raised basement which also has one-over-one sash windows.

43. History and Significance: The building was built in 1926 as a residence and office by Dr. Onal A. Sale. The building was converted to a hospital and called Sale-Bowman Hospital in 1930. Dr. M.C. Bowman was Sale's partner and nephew. The building was used as a hospital until 1937, when the new Sale Memorial Hospital was constructed. The building was converted to apartments in 1939. Dr. Sale was born in Aurora, MO in 1891 and died in Neosho in 1944. The building was constructed with Craftsman influences.

44. Description of Environment and Outbuildings: The building is located one block west of the commercial area.

45. Sources of Information: Sanborn Insurance Maps. Newton County Historical Society. Neosho, A City of Springs, 164. "Sale Hospital, Inc. Open House." Special Section, Neosho Daily News. ca 1987.; "Former Sale Hospital, Now Apartments, Is Sold." Neosho Daily News. 16 February 1962. Dr. Sale's obituary, Neosho Daily News. 27 January 1944.


SALE
APARTMENTS

NE A5-001-070

MISSOURI OFFICE OF HISTORIC PRESERVATION

ARCHITECTURAL/HISTORIC INVENTORY SURVEY FORM

1. NO. 69

2. COUNTY Newton

3. LOCATION OF NEGATIVES

4. PRESENT LOCAL NAME(S) OR DESIGNATION(S)

5. OTHER NAME(S) Ford Agency (Automobile Dealership) Jeffers Motor Company

6. SPECIFIC LEGAL LOCATION TOWNSHIP _____ RANGE _____ SECTION _____ IF CITY OR TOWN, STREET ADDRESS 106 South Jefferson Street

7. CITY OR TOWN IF RURAL, VICINITY Neosho

8. DESCRIPTION OF LOCATION

9. COORDINATES UTM LAT LONG

10. SITE ( ) STRUCTURE ( ) BUILDING (X) OBJECT ( )

11. ON NATIONAL REGISTER? YES ( ) NO (X)

12. IS IT ELIGIBLE? YES ( ) NO ( )

13. PART OF ESTAB. HIST. DISTRICT? YES ( ) NO (X)

14. DISTRICT POTENTIAL? YES ( ) NO ( )

15. NAME OF ESTABLISHED DISTRICT

16. THEMATIC CATEGORY

17. DATE(S) OR PERIOD 1917 alt c.1970

18. STYLE OR DESIGN

19. ARCHITECT OR ENGINEER 50/69

20. CONTRACTOR OR BUILDER other 30 65

21. ORIGINAL USE, IF APPARENT 02E 16D Automobile garage

22. PRESENT USE Automobile garage

23. OWNERSHIP PUBLIC ( ) PRIVATE (Z)

24. OWNER'S NAME AND ADDRESS IF KNOWN

25. OPEN TO PUBLIC? YES ( ) NO ( )

26. LOCAL CONTACT PERSON OR ORGANIZATION Historic Preservation Comm.

27. OTHER SURVEYS IN WHICH INCLUDED

28. NO. OF STORIES 1

29. BASEMENT? YES ( ) NO (X)

30. FOUNDATION MATERIAL concrete

31. WALL CONSTRUCTION brick

32. ROOF TYPE AND MATERIAL flat/rolled

33. NO. OF BAYS FRONT 8 SIDE

34. WALL TREATMENT tapestry brick 30

35. PLAN SHAPE rectang.

36. CHANGES (EXPLAIN IN NO. 42) ADDITION ( ) ALTERED ( ) MOVED ( )

37. CONDITION INTERIOR _____ EXTERIOR _____

38. PRESERVATION UNDERWAY? YES ( ) NO (X)

39. ENDANGERED? BY WHAT? YES ( ) NO (X)

40. VISIBLE FROM PUBLIC ROAD? YES (X) NO ( )

41. DISTANCE FROM AND FRONTAGE ON ROAD

42. FURTHER DESCRIPTION OF IMPORTANT FEATURES

see continuation sheet

PHOTO MUST BE PROVIDED

43. HISTORY AND SIGNIFICANCE

see continuation sheet

44. DESCRIPTION OF ENVIRONMENT AND OUTBUILDINGS

see continuation sheet

45. SOURCES OF INFORMATION

see continuation sheet

46. PREPARED BY Thomson and Assoc.

47. ORGANIZATION Nashv...

48. DATE 1/91

49. REVISION DATE(S)

RETURN THIS FORM WHEN COMPLETED TO: OFFICE OF HISTORIC PRESERVATION P.O. BOX 176 JEFFERSON CITY, MISSOURI 65102 PH. 314-751-5365

IF ADDITIONAL SPACE IS NEEDED, ATTACH SEPARATE SHEET(S) TO THIS FORM

1. NO

2. COUNTY Newton

4. PRESENT LOCAL NAME(S) OR DESIGNATION(S) 106 South Jefferson STreet

5. OTHER NAME(S)

6. TOWNSHIP

RANGE

SECTION

NE [illegible] 070

106 South Jefferson--Jeffers Motor Co.

42. Further Description of Important Features: One-story brick, eight-bay, one-part commercial building constructed in 1917. The main facade retains an original entrance opening with ca. 1970 metal and glass doors. Above the door is an original ten-light arched transom. Flanking this entrance are original two-light display windows with four-light transoms. Above the entrance is brick relief arching and a brick keystone. Above the display windows are soldier course lintels and concrete corner blocks. The main facade also has two garage door openings with original track doors with glass and wood panels. Above these entrances are arched soldier course lintels. Windows adjacent to these doors are tri-part six-over-nine rectangular wood sash with six-light transoms. Above the doors and windows are rectangular concrete panels with inset brick banding. Below the roofline is a corbelled brick cornice and at the roofline iiscorbelled coping.

43. History and Significance: In 1917, W.B. Jeffers bought into the Neosho Auto Company, a dealer in Ford cars. The dealership was located on South Washington Street, just of the public square. The Jeffers building was built as a Ford agency and repair shop. Mr. Jeffers bought out the other partners in the firm and formed the Jeffers Motor Company in the 1920s. The building is a one-part commercial building with extensive brick detailing.

44. Description of Environment and Outbuildings: Located one block west of the Neosho public square.

45. Sources of Information: Sanborn Insurance Maps; Newton County Historical Society. Neosho, A City of Springs.


USED
CARS

MISSOURI OFFICE OF HISTORIC PRESERVATION

ARCHITECTURAL/HISTORIC INVENTORY SURVEY FORM

1. NO. 71

2. COUNTY Newton

3. LOCATION OF NEGATIVES

4. PRESENT LOCAL NAME(S) OR DESIGNATION(S)

5. OTHER NAME(S) Clark Armstrong House

6. SPECIFIC LEGAL LOCATION
TOWNSHIP _____ RANGE _____ SECTION _____
IF CITY OR TOWN, STREET ADDRESS 200 South Jefferson Street

7. CITY OR TOWN Neosho IF RURAL, VICINITY

8. DESCRIPTION OF LOCATION

9. COORDINATES UTM
LAT
LONG

10. SITE ( ) STRUCTURE ( )
BUILDING (X) OBJECT ( )

11. ON NATIONAL REGISTER ? YES ( ) NO (X)

12. IS IT ELIGIBLE? YES ( ) NO ( )

13. PART OF ESTAB. HIST. DISTRICT ? YES ( ) NO (X)

14. DISTRICT POTENTIAL? YES ( ) NO ( )

15. NAME OF ESTABLISHED DISTRICT

16. THEMATIC CATEGORY

17. DATE(S) OR PERIOD 1912

18. STYLE OR DESIGN Craftsman influence 65

19. ARCHITECT OR ENGINEER Austin Allen

20. CONTRACTOR OR BUILDER J.E. Lewis Allen 20

21. ORIGINAL USE, IF APPARENT Residence 01A

22. PRESENT USE Residence

23. OWNERSHIP PUBLIC ( ) PRIVATE (X)

24. OWNER'S NAME AND ADDRESS IF KNOWN

25. OPEN TO PUBLIC? YES ( ) NO (X)

26. LOCAL CONTACT PERSON OR ORGANIZATION Historic Preservation Comm.

27. OTHER SURVEYS IN WHICH INCLUDED

28. NO. OF STORIES 2

29. BASEMENT ? YES (X) NO ( )

30. FOUNDATION MATERIAL concrete

31. WALL CONSTRUCTION tile CR

32. ROOF TYPE AND MATERIAL hipped/asphalt DR

33. NO. OF BAYS FRONT 3 SIDE

34. WALL TREATMENT stucco 61

35. PLAN SHAPE rectang.

36. CHANGES (EXPLAIN IN NO. 42) ADDITION ( ) ALTERED ( ) MOVED ( )

37. CONDITION
INTERIOR _____
EXTERIOR _____

38. PRESERVATION UNDERWAY ? YES ( ) NO (X)

39. ENDANGERED? BY WHAT ? YES ( ) NO (X)

40. VISIBLE FROM PUBLIC ROAD ? YES (X) NO ( )

41. DISTANCE FROM AND FRONTAGE ON ROAD

42. FURTHER DESCRIPTION OF IMPORTANT FEATURES

see continuation sheet

PHOTO MUST BE PROVIDED

43. HISTORY AND SIGNIFICANCE

see continuation sheet

44. DESCRIPTION OF ENVIRONMENT AND OUTBUILDINGS

see continuation sheet

45. SOURCES OF INFORMATION

see continuation sheet

46. PREPARED BY

47. ORGANIZATION

48. DATE 1/91

49. REVISION DATE(S)

RETURN THIS FORM WHEN COMPLETED TO: OFFICE OF HISTORIC PRESERVATION
P.O. BOX 176
JEFFERSON CITY, MISSOURI 65102
PH. 314-751-5365

IF ADDITIONAL SPACE IS NEEDED, ATTACH SEPARATE SHEET(S) TO THIS FORM

1 NO
2 COUNTY Newton
4 PRESENT LOCAL NAME(S) OR DESIGNATION(S) 200 South Jefferson Street
5 OTHER NAME(S)
6 TOWNSHIP
RANGE
SECTION

NE A-00L071

200 South Jefferson Street--The Clark Armstrong House

42. Further Description of Important Features: Two-story tile and stucco, three-bay residence with Craftsman influences built in 1912. The house has a concrete foundation, exterior stucco surface, interior stucco chimney, and hipped roof of asphalt shingles. On the main (E) facade is a one-story, full width pergola supported by paired Tuscan columns. The main entrance has a wood paneled door. Windows are six-over-six rectangular wood sash. At the roofline is a gable dormer with one-over-one paired sash windows. The house was built in a rectangular plan with a large two-story wing on the north facade. In front of the house is a concrete retaining wall.

43. History and Significance: Shown on 1916 map as stuccoed hollow tile. The house was built in 1912 by the construction company of J.E. Lewis. The house was designed by Austin Allen of Joplin for the H. Clark Armstrong family. Clark's father, Bailey Armstrong, operated a hotel on the square until it burned in 1881. The house has had three owners: Mr. and Mrs. Clark Armstrong, Mr. and Mrs. Don Barnett (less than one year), and Dr. and Mrs. Wilbur Dabbs. The house is a good example of a Craftsman residence with Colonial Revival detailing and should be considered for National Register listing.

44. Description of Environment and Outbuildings: The house is located one block south of the Neosho commercial area.

45. Sources of Information: Sanborn Insurance Maps. Newton County Historical Society. Neosho, A City of Springs, 170; Dr. and Mrs. Wilbur Dabbs; A Reprint of Goodspeed's 1888 History of McDonald and Newton Counties; Rylan Rudy.



NE-A001-072

MISSOURI OFFICE OF HISTORIC PRESERVATION

ARCHITECTURAL/HISTORIC INVENTORY SURVEY FORM

1. NO. 72

2. COUNTY Newton

3. LOCATION OF NEGATIVES

4. PRESENT LOCAL NAME(S) OR DESIGNATION(S) 210 South Jefferson Street

5. OTHER NAME(S)

6. SPECIFIC LEGAL LOCATION TOWNSHIP _____ RANGE _____ SECTION _____
IF CITY OR TOWN, STREET ADDRESS 210 South Jefferson Street

7. CITY OR TOWN IF RURAL, VICINITY Neosho

8. DESCRIPTION OF LOCATION

9. COORDINATES UTM LAT LONG

10. SITE ( ) STRUCTURE ( ) BUILDING (X) OBJECT ( )

11. ON NATIONAL REGISTER? YES ( ) NO (X)

12. IS IT ELIGIBLE? YES ( ) NO ( )

13. PART OF ESTAB. HIST. DISTRICT? YES ( ) NO (X)

14. DISTRICT POTENTIAL? YES ( ) NO ( )

15. NAME OF ESTABLISHED DISTRICT

16. THEMATIC CATEGORY

17. DATE(S) OR PERIOD ca. 1915 11

18. STYLE OR DESIGN

19. ARCHITECT OR ENGINEER other 20

20. CONTRACTOR OR BUILDER Forth R1

21. ORIGINAL USE, IF APPARENT Residence

22. PRESENT USE Residence

23. OWNERSHIP PUBLIC ( ) PRIVATE (X)

24. OWNER'S NAME AND ADDRESS IF KNOWN
Robert A. Seusabaugh
210 South Jefferson Street

25. OPEN TO PUBLIC? YES ( ) NO (X)

26. LOCAL CONTACT PERSON OR ORGANIZATION Historic Preservation Comm.

27. OTHER SURVEYS IN WHICH INCLUDED

28. NO. OF STORIES 1

29. BASEMENT? YES (X) NO ( )

30. FOUNDATION MATERIAL stone

31. WALL CONSTRUCTION frame

32. ROOF TYPE AND MATERIAL hipped/asphalt

33. NO. OF BAYS FRONT 3 SIDE

34. WALL TREATMENT aluminum siding 95

35. PLAN SHAPE rectang.

36. CHANGES (EXPLAIN IN NO. 42) ADDITION ( ) ALTERED ( ) MOVED ( )

37. CONDITION INTERIOR _____ EXTERIOR _____

38. PRESERVATION UNDERWAY? YES ( ) NO (X)

39. ENDANGERED? BY WHAT? YES ( ) NO (X)

40. VISIBLE FROM PUBLIC ROAD? YES (X) NO ( )

41. DISTANCE FROM AND FRONTAGE ON ROAD

42. FURTHER DESCRIPTION OF IMPORTANT FEATURES

see continuation sheet

PHOTO MUST BE PROVIDED

43. HISTORY AND SIGNIFICANCE

see continuation sheet

44. DESCRIPTION OF ENVIRONMENT AND OUTBUILDINGS

see continuation sheet

45. SOURCES OF INFORMATION

see continuation sheet

46. PREPARED BY

47. ORGANIZATION

48. DATE 1/91

49. REVISION DATE(S)

RETURN THIS FORM WHEN COMPLETED TO: OFFICE OF HISTORIC PRESERVATION
P.O. BOX 176
JEFFERSON CITY, MISSOURI 65102
PH 314-751-5365

IF ADDITIONAL SPACE IS NEEDED, ATTACH SEPARATE SHEET(S) TO THIS FORM

1. NO.
2. COUNTY Newton
4. PRESENT LOCAL NAME(S) OR DESIGNATION(S) 210 South Jefferson Street
5. OTHER NAME(S)
6. TOWNSHIP
RANGE
SECTION

NE 4000107

210 South Jefferson Street

42. Further Description of Important Features: One-story frame, three-bay rectangular plan residence built ca. 1915. The house has a stone foundation, hipped roof of asphalt shingles, interior brick chimneys, and an exterior of aluminum siding. On the main (E) facade is a full-width recessed porch with square Doric motif columns on stone piers. The main entrance has a single-light glass and wood door and leaded glass sidelights. Windows are one-over-one rectangular wood sash. At the roofline is a hipped dormer with a single-light attic window.

43. History and Significance: The house is a good example of a Pyramidal Square plan variation of the 1910s.

44. Description of Environment and Outbuildings: Located just west of Neosho's public square.

45. Sources of Information:


BOB AND KATE

NEA-RDI-073

MISSOURI OFFICE OF HISTORIC PRESERVATION

ARCHITECTURAL/HISTORIC INVENTORY SURVEY FORM

1. NO. 73

2. COUNTY Newton

3. LOCATION OF NEGATIVES

4. PRESENT LOCAL NAME(S) OR DESIGNATION(S) 302 South Jefferson Street

5. OTHER NAME(S)

6. SPECIFIC LEGAL LOCATION TOWNSHIP _____ RANGE _____ SECTION _____
IF CITY OR TOWN, STREET ADDRESS 302 South Jefferson Street

7. CITY OR TOWN Neosho IF RURAL, VICINITY

8. DESCRIPTION OF LOCATION

9. COORDINATES UTM
LAT
LONG

10. SITE ( ) STRUCTURE ( )
BUILDING (X) OBJECT ( )

11. ON NATIONAL REGISTER? YES ( ) NO (X)

12. IS IT ELIGIBLE? YES ( ) NO ( )

13. PART OF ESTAB. HIST. DISTRICT? YES ( ) NO (X)

14. DISTRICT POTENTIAL? YES ( ) NO ( )

15. NAME OF ESTABLISHED DISTRICT

16. THEMATIC CATEGORY

17. DATE(S) OR PERIOD ca. 1905 II

18. STYLE OR DESIGN

19. ARCHITECT OR ENGINEER Eldon 20

20. CONTRACTOR OR BUILDER Porch WPA Floyd Armstrong

21. ORIGINAL USE, IF APPARENT Residence

22. PRESENT USE Residence

23. OWNERSHIP PUBLIC ( ) PRIVATE (X)

24. OWNER'S NAME AND ADDRESS IF KNOWN

25. OPEN TO PUBLIC? YES ( ) NO (X)

26. LOCAL CONTACT PERSON OR ORGANIZATION Historic Preservation Comm.

27. OTHER SURVEYS IN WHICH INCLUDED

28. NO. OF STORIES 1

29. BASEMENT? YES (X) NO ( )

30. FOUNDATION MATERIAL stone

31. WALL CONSTRUCTION frame

32. ROOF TYPE AND MATERIAL hipped/asphalt DR

33. NO. OF BAYS FRONT 3 SIDE

34. WALL TREATMENT asbestos/siding 64

35. PLAN SHAPE rectang.

36. CHANGES (EXPLAIN IN NO. 42) ADDITION ( ) ALTERED ( ) MOVED ( )

37. CONDITION
INTERIOR _____
EXTERIOR _____

38. PRESERVATION UNDERWAY? YES ( ) NO (X)

39. ENDANGERED? BY WHAT? YES ( ) NO (X)

40. VISIBLE FROM PUBLIC ROAD? YES (X) NO ( )

41. DISTANCE FROM AND FRONTAGE ON ROAD

42. FURTHER DESCRIPTION OF IMPORTANT FEATURES

see continuation sheet

PHOTO MUST BE PROVIDED

43. HISTORY AND SIGNIFICANCE

see continuation sheet

44. DESCRIPTION OF ENVIRONMENT AND OUTBUILDINGS

see continuation sheet

45. SOURCES OF INFORMATION

see continuation sheet

46. PREPARED BY

47. ORGANIZATION

48. DATE 1/91

49. REVISION DATE(S)

RETURN THIS FORM WHEN COMPLETED TO: OFFICE OF HISTORIC PRESERVATION
P.O. BOX 176
JEFFERSON CITY, MISSOURI 65102
314-751-5265

IF ADDITIONAL SPACE IS NEEDED, ATTACH SEPARATE SHEET(S) TO THIS FORM

1. NO.
2. COUNTY Newton
4. PRESENT LOCAL NAME(S) OR DESIGNATION(S) 302 South Jefferson Street
5. OTHER NAME(S)
6. TOWNSHIP
RANGE
SECTION

NEA0001073

302 South Jefferson Street

42. Further Description of Important Features: One-story frame, three-bay rectangular plan residence built ca. 1905. The house has a stone foundation, hipped roof of asphalt shingles, an interior brick chimney, and asbestos shingles on the exterior. On the main (E) and north facades is a wraparound porch with Tuscan columns and a railing with square balusters. The main entrance has a single-light glass ad wood door. Windows are one-over-one rectangular wood sash. At the roofline is a hipped dormer with paired one-over-one sash attic windows.

43. History and Significance: The house was built by Floyd Armstrong ca. 1905 and the residence is a variation of a Pyramid Square plan.

44. Description of Environment and Outbuildings: Located just west of Neosho's public square. At the rear is an attached carport.

45. Sources of Information: Mary Louise Davis



NE-NCO-074

MISSOURI OFFICE OF HISTORIC PRESERVATION

ARCHITECTURAL/HISTORIC INVENTORY SURVEY FORM

1. NO. 74

2. COUNTY Newton

3. LOCATION OF NEGATIVES

4. PRESENT LOCAL NAME(S) OR DESIGNATION(S) 306 South Jefferson Street

5. OTHER NAME(S)

6. SPECIFIC LEGAL LOCATION TOWNSHIP _____ RANGE _____ SECTION _____
IF CITY OR TOWN, STREET ADDRESS 306 South Jefferson Street

7. CITY OR TOWN Neosho IF RURAL, VICINITY

8. DESCRIPTION OF LOCATION

9. COORDINATES UTM
LAT
LONG

10. SITE ( ) STRUCTURE ( )
BUILDING (X) OBJECT ( )

11. ON NATIONAL REGISTER? YES ( ) NO (X)

12. IS IT ELIGIBLE? YES ( ) NO ( )

13. PART OF ESTAB. HIST. DISTRICT? YES ( ) NO (X)

14. DISTRICT POTENTIAL? YES ( ) NO ( )

15. NAME OF ESTABLISHED DISTRICT

16. THEMATIC CATEGORY

17. DATE(S) OR PERIOD ca. 1905

18. STYLE OR DESIGN American Foursquare 01

19. ARCHITECT OR ENGINEER other 20 40

20. CONTRACTOR OR BUILDER prob FW

21. ORIGINAL USE, IF APPARENT Residence

22. PRESENT USE Residence

23. OWNERSHIP PUBLIC ( ) PRIVATE (X)

24. OWNER'S NAME AND ADDRESS IF KNOWN

25. OPEN TO PUBLIC? YES ( ) NO (X)

26. LOCAL CONTACT PERSON OR ORGANIZATION Historic Preservation Comm.

27. OTHER SURVEYS IN WHICH INCLUDED

28. NO. OF STORIES 2

29. BASEMENT? YES (X) NO ( )

30. FOUNDATION MATERIAL stone

31. WALL CONSTRUCTION frame

32. ROOF TYPE AND MATERIAL hip½ped/asphalt

33. NO. OF BAYS FRONT 2 SIDE

34. WALL TREATMENT weatherboard

35. PLAN SHAPE rectang.

36. CHANGES (EXPLAIN IN NO. 42) ADDITION ( ) ALTERED ( ) MOVED ( )

37. CONDITION
INTERIOR _____
EXTERIOR _____

38. PRESERVATION UNDERWAY? YES ( ) NO (X)

39. ENDANGERED? BY WHAT? YES ( ) NO (X)

40. VISIBLE FROM PUBLIC ROAD? YES (X) NO ( )

41. DISTANCE FROM AND FRONTAGE ON ROAD

42. FURTHER DESCRIPTION OF IMPORTANT FEATURES

see continuation sheet

PHOTO MUST BE PROVIDED

43. HISTORY AND SIGNIFICANCE

see continuation sheet

44. DESCRIPTION OF ENVIRONMENT AND OUTBUILDINGS

see continuation sheet

48. SOURCES OF INFORMATION

see continuation sheet

46. PREPARED BY

47. ORGANIZATION

48. DATE 1/91

49. REVISION DATE(S)

RETURN THIS FORM WHEN COMPLETED TO: OFFICE OF HISTORIC PRESERVATION
P.O. BOX 176
JEFFERSON CITY, MISSOURI 65102
PH. 314-751-5365

IF ADDITIONAL SPACE IS NEEDED, ATTACH SEPARATE SHEET(S) TO THIS FORM

1 NO
2 COUNTY Newton
4. PRESENT LOCAL NAME(S) OR DESIGNATION(S) 306 South Jefferson Street
5. OTHER NAME(S)
6. TOWNSHIP
RANGE
SECTION

NE A-6001-014

306 South Jefferson Street

42. Further Description of Important Features: Two-story frame, two-bay, rectangular plan Foursquare residence built ca. 1905. The house has a stone foundation, hipped roof of asphalt shingles, exterior stone chimney, and weatherboard siding. On the main (E) facade is a one-story full width shed porch with Tuscan columns on stone piers and a railing with square balusters. The main entrance has double doors of oval single light glass and wood design. Windows are nine-over-one rectangular wood sash. The house has wide eaves and at the roofline is a hipped dormer window.

43. History and Significance: This American Four Square plan residence was built ca. 1905. The house was owned at one time by Charles E. Prettyman, Jr. The Prettymans have been a prominent Neosho family since the late nineteenth century. Bill and Karen Dobbs are the present owners.

44. Description of Environment and Outbuildings: Located two blocks south of the Neosho commercial area.

45. Sources of Information: Sanborn Insurance Maps. Newton County Historical Society. Neosho, A City of Springs, 179. Mary Louise Davis.



NE 8001-075

MISSOURI OFFICE OF HISTORIC PRESERVATION

ARCHITECTURAL/HISTORIC INVENTORY SURVEY FORM

1. NO. 75

2. COUNTY Newton

3. LOCATION OF NEGATIVES

4. PRESENT LOCAL NAME(S) OR DESIGNATION(S) Dr. A.J. Kessinger Office

5. OTHER NAME(S)

6. SPECIFIC LEGAL LOCATION TOWNSHIP _____ RANGE _____ SECTION _____ IF CITY OR TOWN, STREET ADDRESS 314 North Jefferson Street

7. CITY OR TOWN IF RURAL, VICINITY Neosho

8. DESCRIPTION OF LOCATION

9. COORDINATES UTM LAT LONG

10. SITE ( ) STRUCTURE ( ) BUILDING (X) OBJECT ( )

11. ON NATIONAL REGISTER? YES ( ) NO (X)

12. IS IT ELIGIBLE? YES ( ) NO ( )

13. PART OF ESTAB. HIST. DISTRICT? YES ( ) NO (X)

14. DISTRICT POTENTIAL? YES ( ) NO ( )

15. NAME OF ESTABLISHED DISTRICT

16. THEMATIC CATEGORY

17. DATE(S) OR PERIOD ca. 1900 alt. 1915 09

18. STYLE OR DESIGN

19. ARCHITECT OR ENGINEER [illegible]

20. CONTRACTOR OR BUILDER [illegible]

21. ORIGINAL USE, IF APPARENT Residence

22. PRESENT USE Office

23. OWNERSHIP PUBLIC ( ) PRIVATE (X)

24. OWNER'S NAME AND ADDRESS IF KNOWN

25. OPEN TO PUBLIC? YES ( ) NO (X)

26. LOCAL CONTACT PERSON OR ORGANIZATION Historic Preservation Comm.

27. OTHER SURVEYS IN WHICH INCLUDED

28. NO. OF STORIES 2-1

29. BASEMENT? YES ( ) NO (X)

30. FOUNDATION MATERIAL concrete

31. WALL CONSTRUCTION frame

32. ROOF TYPE AND MATERIAL gable/asphalt

33. NO. OF BAYS FRONT 4 SIDE

34. WALL TREATMENT asbestos siding 64

35. PLAN SHAPE rectang.

36. CHANGES (EXPLAIN IN NO. 42) ADDITION ( ) ALTERED ( ) MOVED ( )

37. CONDITION INTERIOR _____ EXTERIOR _____

38. PRESERVATION UNDERWAY? YES ( ) NO (X)

39. ENDANGERED? BY WHAT? YES ( ) NO (X)

40. VISIBLE FROM PUBLIC ROAD? YES (X) NO ( )

41. DISTANCE FROM AND FRONTAGE ON ROAD

42. FURTHER DESCRIPTION OF IMPORTANT FEATURES

see continuation sheet

PHOTO MUST BE PROVIDED

43. HISTORY AND SIGNIFICANCE

see continuation sheet

44. DESCRIPTION OF ENVIRONMENT AND OUTBUILDINGS

see continuation sheet

45. SOURCES OF INFORMATION

see continuation sheet

46. PREPARED BY

47. ORGANIZATION

48. DATE 1/91

49. REVISION DATE(S)

RETURN THIS FORM WHEN COMPLETED TO: OFFICE OF HISTORIC PRESERVATION P.O. BOX 176 JEFFERSON CITY, MISSOURI 65102 PH 314-751-5365

IF ADDITIONAL SPACE IS NEEDED, ATTACH SEPARATE SHEET(S) TO THIS FORM

1. NO.

2. COUNTY Newton

DR

4. PRESENT LOCAL NAME(S) OR DESIGNATION(S) Dr. A. J. Kessinger Office

5. OTHER NAME(S)

6. TOWNSHIP

RANGE

SECTION

314 North Jefferson Street, Dr. A.J. Kessinger

42. Further Description of Important Features: Two-story frame, four-bay rectangular plan residence built ca. 1900. The house has a gable roof of asphalt shingles, interior brick chimney, concrete foundation, and exterior of asbestos shingles. On the main (E) facade is a full-width porch with fluted Doric concrete columns and a stone railing. The porch elements appear to have been added ca. 1915. The main facade has two primary entrances, each with single-light oval glass and wood doors. Windows are one-over-one rectangular wood sash. At the roofline are two wall dormers with one-over-one sash windows.

43. History and Significance: The house is an example of an I-House plan of the early 20th century.

44. Description of Environment and Outbuildings: Located to the north of the Neosho public square.

45. Sources of Information:



MISSOURI OFFICE OF HISTORIC PRESERVATION

ARCHITECTURAL/HISTORIC INVENTORY SURVEY FORM

1. NO. 76

2. COUNTY Newton

3. LOCATION OF NEGATIVES

4. PRESENT LOCAL NAME(S) OR DESIGNATION(S)

5. OTHER NAME(S) Foster Evans House

6. SPECIFIC LEGAL LOCATION
TOWNSHIP _____ RANGE _____ SECTION _____
IF CITY OR TOWN, STREET ADDRESS
336 South Jefferson Street

7. CITY OR TOWN IF RURAL, VICINITY
Neosho

8. DESCRIPTION OF LOCATION

1 out

9. COORDINATES UTM
LAT
LONG

10. SITE ( ) STRUCTURE ( )
BUILDING (X) OBJECT ( )

11. ON NATIONAL REGISTER? YES ( ) NO (X)

12. IS IT ELIGIBLE? YES ( ) NO ( )

13. PART OF ESTAB. HIST. DISTRICT? YES ( ) NO (X)

14. DISTRICT POTENTIAL? YES ( ) NO ( )

15. NAME OF ESTABLISHED DISTRICT

16. THEMATIC CATEGORY

17. DATE(S) OR PERIOD
ca. 1930

18. STYLE OR DESIGN
Colonial Revival influence 00

19. ARCHITECT OR ENGINEER other 20

20. CONTRACTOR OR BUILDER Porch PO

21. ORIGINAL USE, IF APPARENT
Residence

22. PRESENT USE
Residence

23. OWNERSHIP PUBLIC ( ) PRIVATE (X)

24. OWNER'S NAME AND ADDRESS IF KNOWN

25. OPEN TO PUBLIC? YES ( ) NO (X)

26. LOCAL CONTACT PERSON OR ORGANIZATION
Historic Preservation Comm.

27. OTHER SURVEYS IN WHICH INCLUDED

28. NO. OF STORIES 1-1

29. BASEMENT? YES (X) NO ( )

30. FOUNDATION MATERIAL
stone

31. WALL CONSTRUCTION
stone

32. ROOF TYPE AND MATERIAL
gable/asphalt SD

33. NO. OF BAYS
FRONT 3 SIDE

34. WALL TREATMENT
stone

35. PLAN SHAPE rectang.

36. CHANGES (EXPLAIN IN NO. 42) ADDITION ( ) ALTERED ( ) MOVED ( )

37. CONDITION
INTERIOR _____
EXTERIOR _____

38. PRESERVATION UNDERWAY? YES ( ) NO (X)

39. ENDANGERED? BY WHAT? YES ( ) NO (X)

40. VISIBLE FROM PUBLIC ROAD? YES (X) NO ( )

41. DISTANCE FROM AND FRONTAGE ON ROAD

42. FURTHER DESCRIPTION OF IMPORTANT FEATURES

see continuation sheet

PHOTO MUST BE PROVIDED

43. HISTORY AND SIGNIFICANCE

see continuation sheet

44. DESCRIPTION OF ENVIRONMENT AND OUTBUILDINGS

see continuation sheet

45. SOURCES OF INFORMATION

see continuation sheet

46. PREPARED BY

47. ORGANIZATION

48. DATE

49. REVISION DATE(S)

RETURN THIS FORM WHEN COMPLETED TO: OFFICE OF HISTORIC PRESERVATION
P.O. BOX 176
JEFFERSON CITY, MISSOURI 65102
PH. 314-751-5365

IF ADDITIONAL SPACE IS NEEDED, ATTACH SEPARATE SHEET(S) TO THIS FORM

1. NO

2. COUNTY Newton

4. PRESENT LOCAL NAME(S) OR DESIGNATION(S) 336 South Jefferson Street

5. OTHER NAME(S)

6. TOWNSHIP

RANGE

SECTION

NR-4-1001576

336 South Jefferson Street--Foster Evans Home

42. Further Description of Important Features: One-story stone, three-bay, rectangular plan, Colonial Revival influenced residence built ca. 1930. The house has a stone foundation, exterior of random uncoursed stone, exterior stone chimney, and gable roof of asphalt shingles. On the main (E) facade is a gable roof entry porch with fluted Doric columns and an elliptical vent window in the gable field. The main entrance has a multi-light glass and wood door, eight-light sidelights, and seven-light elliptical fan transom. Windows are eight-over-one rectangular wood sash. On the north facade is a one-story frame bay wing.

43. History and Significance: The house was built ca. 1930 by Dr. Guthrie. Foster Evans, who ran the Evans Rexall drug store on the public square, lived in the house in the mid-twentieth century. The house is currently used as offices by the hospital.

44. Description of Environment and Outbuildings: At the rear is a one-story stone gable roof garage built ca. 1925. The house is located two blocks south of the Neosho public square.

45. Sources of Information: Sanborn insurance maps. Rylan Rudy; Mary Louise Davis.



MISSOURI OFFICE OF HISTORIC PRESERVATION

ARCHITECTURAL/HISTORIC INVENTORY SURVEY FORM

1. NO. 77

2. COUNTY Newton

3. LOCATION OF NEGATIVES

4. PRESENT LOCAL NAME(S) OR DESIGNATION(S) 340 South Jefferson Street

5. OTHER NAME(S)

6. SPECIFIC LEGAL LOCATION TOWNSHIP _____ RANGE _____ SECTION _____
IF CITY OR TOWN, STREET ADDRESS 340 South Jefferson Street

7. CITY OR TOWN Neosho IF RURAL, VICINITY

8. DESCRIPTION OF LOCATION

9. COORDINATES UTM
LAT
LONG

10. SITE ( ) STRUCTURE ( )
BUILDING (X) OBJECT ( )

11. ON NATIONAL REGISTER? YES ( ) NO (X)

12. IS IT ELIGIBLE? YES ( ) NO ( )

13. PART OF ESTAB. HIST. DISTRICT? YES ( ) NO (X)

14. DISTRICT POTENTIAL? YES ( ) NO ( )

15. NAME OF ESTABLISHED DISTRICT

16. THEMATIC CATEGORY

17. DATE(S) OR PERIOD ca. 1900 c1900 c1910

18. STYLE OR DESIGN Queen Anne 49

19. ARCHITECT OR ENGINEER

20. CONTRACTOR OR BUILDER prob WA

21. ORIGINAL USE, IF APPARENT Residence

22. PRESENT USE Residence

23. OWNERSHIP PUBLIC ( ) PRIVATE (X)

24. OWNER'S NAME AND ADDRESS IF KNOWN

25. OPEN TO PUBLIC? YES ( ) NO (X)

26. LOCAL CONTACT PERSON OR ORGANIZATION Historic Preservation Comm.

27. OTHER SURVEYS IN WHICH INCLUDED

28. NO. OF STORIES 2

29. BASEMENT? YES ( ) NO (X)

30. FOUNDATION MATERIAL stone

31. WALL CONSTRUCTION frame

32. ROOF TYPE AND MATERIAL gable/asphalt

33. NO. OF BAYS FRONT 3 SIDE

34. WALL TREATMENT asbestos/asphalt

35. PLAN SHAPE irreg.

36. CHANGES (EXPLAIN IN NO. 42) ADDITION ( ) ALTERED ( ) MOVED ( )

37. CONDITION INTERIOR _____ EXTERIOR _____

38. PRESERVATION UNDERWAY? YES ( ) NO (X)

39. ENDANGERED? BY WHAT? YES ( ) NO (X)

40. VISIBLE FROM PUBLIC ROAD? YES (X) NO ( )

41. DISTANCE FROM AND FRONTAGE ON ROAD

42. FURTHER DESCRIPTION OF IMPORTANT FEATURES

see continuation sheet

PHOTO MUST BE PROVIDED

43. HISTORY AND SIGNIFICANCE

see continuation sheet

44. DESCRIPTION OF ENVIRONMENT AND OUTBUILDINGS

see continuation sheet

45. SOURCES OF INFORMATION

see continuation sheet

46. PREPARED BY

47. ORGANIZATION

48. DATE 1/91

49. REVISION DATE(S)

RETURN THIS FORM WHEN COMPLETED TO: OFFICE OF HISTORIC PRESERVATION
P.O. BOX 176
JEFFERSON CITY, MISSOURI 65102
PH. 314-751-5765

IF ADDITIONAL SPACE IS NEEDED, ATTACH SEPARATE SHEET(S) TO THIS FORM

1. NO.
2. COUNTY Newton
3. DR
4. PRESENT LOCAL NAME(S) OR DESIGNATION(S) 340 South Jefferson Street
5. OTHER NAME(S)
6. TOWNSHIP
RANGE
SECTION

340 South Jefferson

42. Further Description of Important Features: Two-story frame, three-bay asymmetrical plan Queen Anne influenced residence built ca. 1900. The house has a stone foundation, gable roof of asphalt shingles, interior brick chimneys, and asbestos siding. On the main (E), north, and south facades is a wraparound porch with paired square wood porch posts. these posts and the concrete porch floor appear to have been added ca. 1950. The house has two main entrances on the primary facade with ca. 1920 multi-light glass and wood panel doors. The north bay if the residence is recesses and retains and original single-light glass and wood door. Windows are one-over-one rectangular wood sash. In the gable fields at the roofline are triangular attic windows with small stained glass lights.

43. History and Significance: The house was the residence of Charles T. Clark in the early twentieth century. The house was built ca. 1900 with Queen Anne influences.

44. Description of Environment and Outbuildings: Located in a residential section of Neosho.

45. Sources of Information: Picturesque Neosho. J.S. Angel, January 1904.



MISSOURI OFFICE OF HISTORIC PRESERVATION

ARCHITECTURAL/HISTORIC INVENTORY SURVEY FORM

1. NO. 78

2. COUNTY Newton

3. LOCATION OF NEGATIVES

4. PRESENT LOCAL NAME(S) OR DESIGNATION(S) 400 South Jefferson Street

5. OTHER NAME(S)

6. SPECIFIC LEGAL LOCATION
TOWNSHIP _____ RANGE _____ SECTION _____
IF CITY OR TOWN, STREET ADDRESS 400 South Jefferson Street

7. CITY OR TOWN Neosho IF RURAL, VICINITY

8. DESCRIPTION OF LOCATION

Iout

9. COORDINATES UTM
LAT
LONG

10. SITE ( ) STRUCTURE ( )
BUILDING (X) OBJECT ( )

11. ON NATIONAL REGISTER? YES ( ) NO (X)

12. IS IT ELIGIBLE? YES ( ) NO ( )

13. PART OF ESTAB. HIST. DISTRICT? YES ( ) NO (X)

14. DISTRICT POTENTIAL? YES ( ) NO ( )

15. NAME OF ESTABLISHED DISTRICT

16. THEMATIC CATEGORY

17. DATE(S) OR PERIOD 1937

18. STYLE OR DESIGN Bungalow 22

19. ARCHITECT OR ENGINEER

20. CONTRACTOR OR BUILDER Porch OB

21. ORIGINAL USE, IF APPARENT Residence

22. PRESENT USE Residence

23. OWNERSHIP PUBLIC ( ) PRIVATE (X)

24. OWNER'S NAME AND ADDRESS IF KNOWN

25. OPEN TO PUBLIC? YES ( ) NO (X)

26. LOCAL CONTACT PERSON OR ORGANIZATION Historic Preservation Comm.

27. OTHER SURVEYS IN WHICH INCLUDED

28. NO. OF STORIES 1-1/2

29. BASEMENT? YES ( ) NO (X)

30. FOUNDATION MATERIAL stone

31. WALL CONSTRUCTION stone

32. ROOF TYPE AND MATERIAL gable/asphalt

33. NO. OF BAYS FRONT 3 SIDE

34. WALL TREATMENT stone & concrete

35. PLAN SHAPE rectang.

36. CHANGES (EXPLAIN IN NO. 42) ADDITION ( ) ALTERED ( ) MOVED ( )

37. CONDITION
INTERIOR _____
EXTERIOR _____

38. PRESERVATION UNDERWAY? YES ( ) NO (X)

39. ENDANGERED? BY WHAT? YES ( ) NO (X)

40. VISIBLE FROM PUBLIC ROAD? YES (X) NO ( )

41. DISTANCE FROM AND FRONTAGE ON ROAD

42. FURTHER DESCRIPTION OF IMPORTANT FEATURES

see continuation sheet

PHOTO MUST BE PROVIDED

43. HISTORY AND SIGNIFICANCE

see continuation sheet

44. DESCRIPTION OF ENVIRONMENT AND OUTBUILDINGS

see continuation sheet

45. SOURCES OF INFORMATION

see continuation sheet

46. PREPARED BY

47. ORGANIZATION

48. DATE 1/91

49. REVISION DATE(S)

RETURN THIS FORM WHEN COMPLETED TO: OFFICE OF HISTORIC PRESERVATION
P.O. BOX 176
JEFFERSON CITY, MISSOURI 65102
PH. 314-751-5365

IF ADDITIONAL SPACE IS NEEDED, ATTACH SEPARATE SHEET(S) TO THIS FORM

1 NO
2 COUNTY Newton
4 PRESENT LOCAL NAME(S) OR DESIGNATION(S) 400 South Jefferson Street
5 OTHER NAME(S)
6 TOWNSHIP
RANGE
SECTION

NR 4000076

400 South Jefferson Street

42. Further Description of Important Features: One-and-one-half story stone, three bay, rectangular plan, gable front Bungalow built in 1937. The house has an exterior of uncoursed rubble and concrete, a stone foundation, gable roof of asphalt shingles, and exterior stone chimney. On the main (E) facade is a one-story gable roof porch with stone piers and a stone railing. The main entrance has an original multi-light glass and wood door with a rectangular transom. Windows are paired six-over-one rectangular wood sash. In the gable fields on the main facade are elliptical attic windows. At the eaves are exposed eave rafters.

43. History and Significance: 1926 Sanborn map shows an empty lot. The house was built in 1937 by John A. Guthrie, a prominent physician in Neosho. Dr. Otis B. Gentry owned the house from 1972-1986. The present owners are Herschel and Brenda Macy (Rte. 6, Box 266B). The house is a good example of a stone veneer Bungalow.

44. Description of Environment and Outbuildings: Located in a residential section of Neosho. At the rear is a one-story stone, gable roof garage built in 1937.

45. Sources of Information: Sanborn Insurance Maps. Newton County Historical Society. Neosho, A City of Springs, 165. Herschel and Brenda Macy, owners.



MISSOURI OFFICE OF HISTORIC PRESERVATION

ARCHITECTURAL/HISTORIC INVENTORY SURVEY FORM

1. NO. 79

2. COUNTY Newton

3. LOCATION OF NEGATIVES

4. PRESENT LOCAL NAME(S) OR DESIGNATION(S) The Prettyman House

5. OTHER NAME(S)

6. SPECIFIC LEGAL LOCATION TOWNSHIP _____ RANGE _____ SECTION _____

IF CITY OR TOWN, STREET ADDRESS 412 South Jefferson Street

7. CITY OR TOWN Neosho IF RURAL, VICINITY

8. DESCRIPTION OF LOCATION

9. COORDINATES UTM

LAT

LONG

10. SITE ( ) STRUCTURE ( )
BUILDING (X) OBJECT ( )

11. ON NATIONAL REGISTER ? YES ( ) NO (X)

12. IS IT ELIGIBLE ? YES ( ) NO ( )

13. PART OF ESTAB. HIST. DISTRICT ? YES ( ) NO (X)

14. DISTRICT POTENTIAL ? YES ( ) NO ( )

15. NAME OF ESTABLISHED DISTRICT

16. THEMATIC CATEGORY

17. DATE(S) OR PERIOD ca. 1914

18. STYLE OR DESIGN Neoclassical influence 52 02

19. ARCHITECT OR ENGINEER other 20

20. CONTRACTOR OR BUILDER Porch PO BA

21. ORIGINAL USE, IF APPARENT Residence

22. PRESENT USE Resdience

23. OWNERSHIP PUBLIC ( ) PRIVATE (X)

24. OWNER'S NAME AND ADDRESS IF KNOWN

25. OPEN TO PUBLIC ? YES ( ) NO (X)

26. LOCAL CONTACT PERSON OR ORGANIZATION Historic Preservation Comm.

27. OTHER SURVEYS IN WHICH INCLUDED

28. NO. OF STORIES 2

29. BASEMENT ? YES (X) NO ( )

30. FOUNDATION MATERIAL stone

31. WALL CONSTRUCTION frame

32. ROOF TYPE AND MATERIAL gable/asphalt

33. NO. OF BAYS FRONT 3 SIDE

34. WALL TREATMENT aluminum siding 55

35. PLAN SHAPE rectang.

36. CHANGES (EXPLAIN IN NO. 42) ADDITION ( ) ALTERED ( ) MOVED ( )

37. CONDITION INTERIOR _____ EXTERIOR _____

38. PRESERVATION UNDERWAY ? YES ( ) NO (X)

39. ENDANGERED ? BY WHAT ? YES ( ) NO (X)

40. VISIBLE FROM PUBLIC ROAD ? YES (X) NO ( )

41. DISTANCE FROM AND FRONTAGE ON ROAD

42. FURTHER DESCRIPTION OF IMPORTANT FEATURES

see continuation sheet

PHOTO MUST BE PROVIDED

43. HISTORY AND SIGNIFICANCE

see continuation sheet

44. DESCRIPTION OF ENVIRONMENT AND OUTBUILDINGS

see continuation sheet

48. SOURCES OF INFORMATION

see continuation sheet

46. PREPARED BY

47. ORGANIZATION

48. DATE 1/91

49. REVISION DATE(S)

RETURN THIS FORM WHEN COMPLETED TO: OFFICE OF HISTORIC PRESERVATION
P.O. BOX 176
JEFFERSON CITY, MISSOURI 65102
PH. 314-751-5365

IF ADDITIONAL SPACE IS NEEDED, ATTACH SEPARATE SHEET(S) TO THIS FORM

1 NO
2 COUNTY Newton
4 PRESENT LOCAL NAME(S) OR DESIGNATION(S)
5. OTHER NAME(S)
6. TOWNSHIP
RANGE
SECTION

412 South Jefferson Street--The Prettyman House

42. Further Description of Important Features: Two-story frame, three bay, Neo-classical residence built ca. 1914. The house has a stone foundation, gable roof of asphalt shingles, exterior brick chimney, and weatherboard siding. On the main (E) facade is a full height portico with Doric columns and a railing with milled balusters at the first floor. The main entrance has a multi-light glass and wood door with eight-light sidelights and an elliptical transom. Above the entrance is a small balcony with milled balusters. Opening onto the balcony is a second floor multi-light glass and wood door. Windows are six-over-one rectangular wood sash. In the gable field of the portico is a Palladian window with a multi-light central win dow and flanking six-over-one sash. At the corners of the house are paneled Doric wall pilasters.

43. History and Significance: The house was built around 1914 by the Tatums. The house that stands at 206 West Hill Street was moved from this lot to make way for this house. Charles E. Prettyman, III, purchased the house from Mrs. Urick, a teacher, in 1937. The house is the most significant example of the Neo-Classical style in Neosho and should be considered for National Register listing.

44. Description of Environment and Outbuildings: Located in a residential section of Neosho. At the rear is a one-story frame ca. 1920 garage.

45. Sources of Information: Sanborn Insurance Maps. Newton County Historical Society. Neosho, A City of Springs, 178-179.



MISSOURI OFFICE OF HISTORIC PRESERVATION

ARCHITECTURAL/HISTORIC INVENTORY SURVEY FORM

1. NO. 80

2. COUNTY Newton

3. LOCATION OF NEGATIVES

4. PRESENT LOCAL NAME(S) OR DESIGNATION(S) 414 South Jefferson Street

5. OTHER NAME(S)

6. SPECIFIC LEGAL LOCATION TOWNSHIP _____ RANGE _____ SECTION _____
IF CITY OR TOWN, STREET ADDRESS 414 South Jefferson Street

7. CITY OR TOWN Neosho IF RURAL, VICINITY

8. DESCRIPTION OF LOCATION

9. COORDINATES UTM
LAT
LONG

10. SITE ( ) STRUCTURE ( ) BUILDING (X) OBJECT ( )

11. ON NATIONAL REGISTER? YES ( ) NO (X)

12. IS IT ELIGIBLE? YES ( ) NO ( )

13. PART OF ESTAB. HIST. DISTRICT? YES ( ) NO (X)

14. DISTRICT POTENTIAL? YES ( ) NO ( )

15. NAME OF ESTABLISHED DISTRICT

16. THEMATIC CATEGORY

17. DATE(S) OR PERIOD ca. 1915

18. STYLE OR DESIGN Bungalow 22

19. ARCHITECT OR ENGINEER Pack R1

20. CONTRACTOR OR BUILDER other 90 20

21. ORIGINAL USE, IF APPARENT Residence

22. PRESENT USE Residence

23. OWNERSHIP PUBLIC ( ) PRIVATE (X)

24. OWNER'S NAME AND ADDRESS IF KNOWN

25. OPEN TO PUBLIC? YES ( ) NO (X)

26. LOCAL CONTACT PERSON OR ORGANIZATION Historic Preservation Comm.

27. OTHER SURVEYS IN WHICH INCLUDED

28. NO. OF STORIES 1

29. BASEMENT? YES (X) NO ( )

30. FOUNDATION MATERIAL stone

31. WALL CONSTRUCTION frame

32. ROOF TYPE AND MATERIAL gable/asphalt DR

33. NO. OF BAYS FRONT 3 SIDE

34. WALL TREATMENT weatherboard 21

35. PLAN SHAPE rectang.

36. CHANGES (EXPLAIN IN NO. 42) ADDITION ( ) ALTERED ( ) MOVED ( )

37. CONDITION INTERIOR _____ EXTERIOR _____

38. PRESERVATION UNDERWAY? YES ( ) NO (X)

39. ENDANGERED? BY WHAT? YES ( ) NO (X)

40. VISIBLE FROM PUBLIC ROAD? YES (X) NO ( )

41. DISTANCE FROM AND FRONTAGE ON ROAD

42. FURTHER DESCRIPTION OF IMPORTANT FEATURES

see continuation sheet

PHOTO MUST BE PROVIDED

43. HISTORY AND SIGNIFICANCE

see continuation sheet

44. DESCRIPTION OF ENVIRONMENT AND OUTBUILDINGS

see continuation sheet

45. SOURCES OF INFORMATION

see continuation sheet

46. PREPARED BY

47. ORGANIZATION

48. DATE 1/91

49. REVISION DATE(S)

RETURN THIS FORM WHEN COMPLETED TO: OFFICE OF HISTORIC PRESERVATION
P.O. BOX 176
JEFFERSON CITY, MISSOURI 65102
PH. 314-751-5365

IF ADDITIONAL SPACE IS NEEDED, ATTACH SEPARATE SHEET(S) TO THIS FORM

1. NO

2. COUNTY Newton

4. PRESENT LOCAL NAME(S) OR DESIGNATION(S) 414 South Jefferson Strret

5. OTHER NAME(S)

6. TOWNSHIP

RANGE

SECTION

414 South Jefferson Street

42. Further Description of Important Features: One-story frame, three bay, gable-front Bungalow built ca. 1915. The house has a stone foundation, gable roof of asphalt shingles, exterior stone chimney, and weatherboard siding. On the main (E) facade is full width incised porch with tapered stone columns and a stone railing. The main entrance has an original multi-light glass and wood door. Windows are fifteen-over-one rectangular wood sash. Both the door and window frames on the main facade are tapered and have wood cornices. On the south and north facades are projecting bay windows and small shed dormers at the roofline. At the eaves are knee brace brackets.

43. History and Significance: First appears on 1916 map. The house was owned by the Prettymans at one time. The house is a good example of a stone veneer Bungalow.

44. Description of Environment and Outbuildings: Located in a residential section of Neosho. At the rear is a one-story frame garage built ca. 1915.

45. Sources of Information: Sanborn Insurance Maps. Mary Louise Davis



MISSOURI OFFICE OF HISTORIC PRESERVATION

ARCHITECTURAL/HISTORIC INVENTORY SURVEY FORM

1. NO.
81

2. COUNTY
Newton

3. LOCATION OF NEGATIVES

4. PRESENT LOCAL NAME(S) OR DESIGNATION(S)
503 South Jeferson Street

5. OTHER NAME(S)

6. SPECIFIC LEGAL LOCATION
TOWNSHIP _____ RANGE _____ SECTION _____
IF CITY OR TOWN, STREET ADDRESS
503 South Jefferson STreet

7. CITY OR TOWN IF RURAL, VICINITY
Neosho

8. DESCRIPTION OF LOCATION

9. COORDINATES UTM
LAT
LONG

10. SITE ( ) STRUCTURE ( )
BUILDING (X) OBJECT ( )

11. ON NATIONAL REGISTER? YES ( ) NO (X)

12. IS IT ELIGIBLE? YES ( ) NO ( )

13. PART OF ESTAB. HIST. DISTRICT? YES ( ) NO (X)

14. DISTRICT POTENTIAL? YES ( ) NO ( )

15. NAME OF ESTABLISHED DISTRICT

16. THEMATIC CATEGORY

17. DATE(S) OR PERIOD
ca. 1910

18. STYLE OR DESIGN
Gabled ell 07

19. ARCHITECT OR ENGINEER

20. CONTRACTOR OR BUILDER

21. ORIGINAL USE, IF APPARENT
Residence

22. PRESENT USE
Residence

23. OWNERSHIP PUBLIC ( ) PRIVATE (X)

24. OWNER'S NAME AND ADDRESS IF KNOWN

25. OPEN TO PUBLIC? YES ( ) NO (X)

26. LOCAL CONTACT PERSON OR ORGANIZATION
Historic Preservation Comm.

27. OTHER SURVEYS IN WHICH INCLUDED

28. NO OF STORIES 2

29. BASEMENT? YES (X) NO ( )

30. FOUNDATION MATERIAL
stone

31. WALL CONSTRUCTION
frame

32. ROOF TYPE AND MATERIAL
hipped/asphalt

33. NO. OF BAYS FRONT 3 SIDE

34. WALL TREATMENT
aluminum siding

35. PLAN SHAPE gabled ell

36. CHANGES (EXPLAIN IN NO. 42) ADDITION ( ) ALTERED ( ) MOVED ( )

37. CONDITION
INTERIOR _____
EXTERIOR _____

38. PRESERVATION UNDERWAY? YES ( ) NO (X)

39. ENDANGERED? BY WHAT? YES ( ) NO (X)

40. VISIBLE FROM PUBLIC ROAD? YES (X) NO ( )

41. DISTANCE FROM AND FRONTAGE ON ROAD

42. FURTHER DESCRIPTION OF IMPORTANT FEATURES
see continuation sheet

PHOTO MUST BE PROVIDED

43. HISTORY AND SIGNIFICANCE
see continuation sheet

44. DESCRIPTION OF ENVIRONMENT AND OUTBUILDINGS
see continuation sheet

45. SOURCES OF INFORMATION
see continuation sheet

46. PREPARED BY

47. ORGANIZATION

48. DATE 1/91

49. REVISION DATE(S)

RETURN THIS FORM WHEN COMPLETED TO: OFFICE OF HISTORIC PRESERVATION
P.O. BOX 176
JEFFERSON CITY, MISSOURI 65102
PH. 314-751-5365

IF ADDITIONAL SPACE IS NEEDED, ATTACH SEPARATE SHEET(S) TO THIS FORM

1 NO
2 COUNTY
Newton
4 PRESENT LOCAL NAME(S) OR DESIGNATION(S)
503 South Jefferson Street
5 OTHER NAME(S)
6 TOWNSHIP
RANGE
SECTION

503 South Jefferson Street

42. Further Description of Important Features: Two-story frame, three bay, Gabled Ell residence built ca. 1910. The house has a stone foundation, gable roof of asphalt shingles, interior brick chimneys, and aluminum siding. On the main (W) facade is a full width, one-story shed porch with Tuscan columns and a railing with ca. 1960 square balusters. Windows are one-over-one rectangular wood sash. In the first floor of the projecting bay on the main facade is a large single light window with a transom and flanking one-over-one sash windows. The main entrance has a single light glass and wood paneled door. The house is sited on a hillside and has a raised foundation. This foundation has been encased with aluminum siding in recent years.

43. History and Significance: This residence was built ca. 1910 in a two-story Gabled Ell plan.

44. Description of Environment and Outbuildings: The house is located in a residential section of Neosho.

45. Sources of Information: Sanborn Insurance Maps.



MISSOURI OFFICE OF HISTORIC PRESERVATION

ARCHITECTURAL/HISTORIC INVENTORY SURVEY FORM

NE-AS-001-081

1. NO. 82
2. COUNTY Newton
3. LOCATION OF NEGATIVES
4. PRESENT LOCAL NAME(S) OR DESIGNATION(S) 505 South Jefferson Street
5. OTHER NAME(S)

6. SPECIFIC LEGAL LOCATION TOWNSHIP _____ RANGE _____ SECTION _____
IF CITY OR TOWN, STREET ADDRESS 505 SOuth Jeferson Street
7. CITY OR TOWN Neosho IF RURAL, VICINITY
8. DESCRIPTION OF LOCATION
9. COORDINATES UTM
LAT
LONG
10. SITE ( ) STRUCTURE ( )
BUILDING (X) OBJECT ( )
11. ON NATIONAL REGISTER ? YES ( ) NO (X)
12. IS IT ELIGIBLE ? YES ( ) NO ( )
13. PART OF ESTAB. HIST. DISTRICT ? YES ( ) NO (X)
14. DISTRICT POTENTIAL ? YES ( ) NO ( )
15. NAME OF ESTABLISHED DISTRICT

16. THEMATIC CATEGORY
17. DATE(S) OR PERIOD ca. 1910
18. STYLE OR DESIGN Craftsman bungalow 65 22
19. ARCHITECT OR ENGINEER
20. CONTRACTOR OR BUILDER prob CB
21. ORIGINAL USE, IF APPARENT Residence older 40
22. PRESENT USE Residence
23. OWNERSHIP PUBLIC ( ) PRIVATE (X)
24. OWNER'S NAME AND ADDRESS IF KNOWN
25. OPEN TO PUBLIC ? YES ( ) NO (X)
26. LOCAL CONTACT PERSON OR ORGANIZATION Historic Preservation Comm.
27. OTHER SURVEYS IN WHICH INCLUDED

28. NO. OF STORIES 1
29. BASEMENT ? YES (X) NO ( )
30. FOUNDATION MATERIAL stone
31. WALL CONSTRUCTION frame
32. ROOF TYPE AND MATERIAL hipped/asphalt
33. NO. OF BAYS FRONT 4 SIDE
34. WALL TREATMENT aluminum siding
35. PLAN SHAPE rectang.
36. CHANGES (EXPLAIN IN NO. 42) ADDITION ( ) ALTERED ( ) MOVED ( )
37. CONDITION INTERIOR _____ EXTERIOR _____
38. PRESERVATION UNDERWAY ? YES ( ) NO (X)
39. ENDANGERED ? BY WHAT ? YES ( ) NO (X)
40. VISIBLE FROM PUBLIC ROAD ? YES (X) NO ( )
41. DISTANCE FROM AND FRONTAGE ON ROAD

42. FURTHER DESCRIPTION OF IMPORTANT FEATURES
see continuation sheet

PHOTO MUST BE PROVIDED

43. HISTORY AND SIGNIFICANCE
see continuation sheet

44. DESCRIPTION OF ENVIRONMENT AND OUTBUILDINGS
see continuation sheet

45. SOURCES OF INFORMATION
see continuation sheet

46. PREPARED BY
47. ORGANIZATION
48. DATE
49. REVISION DATE(S)

RETURN THIS FORM WHEN COMPLETED TO: OFFICE OF HISTORIC PRESERVATION
P.O. BOX 176
JEFFERSON CITY, MISSOURI 65102
PH. 314-751-5365

IF ADDITIONAL SPACE IS NEEDED, ATTACH SEPARATE SHEET(S) TO THIS FORM

1/91

1 NO
2 COUNTY Newton
4. PRESENT LOCAL NAME(S) OR DESIGNATION(S) 505 South Jefferson Street
5. OTHER NAME(S)
6. TOWNSHIP
RANGE
SECTION

NE 45001 061

505 South Jefferson Street

42. Further Description of Important Features: One-story frame, rectangular plan, four-bay Craftsman residence built ca. 1910. The house has a stone foundation, hipped roof of asphalt shingles,@exterior stone chimney, and aluminum siding. On the main (W) facade is a three-quarter hipped-roof porch with Tuscan columns resting on a stone railing. The main entrance has a multi-light glass and wood door. Windows are sixteen-over-one rectangular wood sash.

43. History and Significance: The house was probably built ca. 1910 by F.E. Wasson, who occupied the house until 1969. Dr. and Mrs. Marion Weston purchased the house from Wasson's daughter in 1972 and sold the house in 1974. H. Ronald Burk owned the property in 1978, Mike and Rita Chaffin owned it from 1982 to 1984. The Gary Reed family lived in the house 1986 - 1989, when they sold it to Rocky and Rita Macy the present owners. The house is a good example of the Craftsman residence.

44. Description of Environment and Outbuildings: The house is located in a residential section of Neosho.

45. Sources of Information: Rocky and Rita Macy, owners.



MISSOURI OFFICE OF HISTORIC PRESERVATION

ARCHITECTURAL/HISTORIC INVENTORY SURVEY FORM

1/E-AS-001-082

1. NO. 83

2. COUNTY Newton

3. LOCATION OF NEGATIVES

4. PRESENT LOCAL NAME(S) OR DESIGNATION(S) 514 South Jefferson STreet

5. OTHER NAME(S)

6. SPECIFIC LEGAL LOCATION TOWNSHIP _____ RANGE _____ SECTION _____
IF CITY OR TOWN, STREET ADDRESS 514 South Jefferson STreet

7. CITY OR TOWN Neosho IF RURAL, VICINITY

8. DESCRIPTION OF LOCATION

9. COORDINATES UTM
LAT
LONG

10. SITE ( ) STRUCTURE ( )
BUILDING (X) OBJECT ( )

11. ON NATIONAL REGISTER ? YES ( ) NO (X)

12. IS IT ELIGIBLE ? YES ( ) NO ( )

13. PART OF ESTAB. HIST. DISTRICT ? YES ( ) NO (X)

14. DISTRICT POTENTIAL ? YES ( ) NO ( )

15. NAME OF ESTABLISHED DISTRICT

16. THEMATIC CATEGORY

17. DATE(S) OR PERIOD ca. 1895 Ca. 1920

18. STYLE OR DESIGN Queen Anne influence 45 21

19. ARCHITECT OR ENGINEER

20. CONTRACTOR OR BUILDER

21. ORIGINAL USE, IF APPARENT Porch WA
Residence

22. PRESENT USE Residence

23. OWNERSHIP PUBLIC ( ) PRIVATE (X)

24. OWNER'S NAME AND ADDRESS IF KNOWN

25. OPEN TO PUBLIC ? YES ( ) NO (X)

26. LOCAL CONTACT PERSON OR ORGANIZATION Historic Preservation Comm.

27. OTHER SURVEYS IN WHICH INCLUDED

28. NO. OF STORIES 2

29. BASEMENT ? YES (X) NO ( )

30. FOUNDATION MATERIAL stone

31. WALL CONSTRUCTION frame

32. ROOF TYPE AND MATERIAL pyramidal/asphalt(M

33. NO. OF BAYS FRONT 2 SIDE

34. WALL TREATMENT aluminum siding 50

35. PLAN SHAPE irreg.

36. CHANGES (EXPLAIN IN NO. 42) ADDITION ( ) ALTERED ( ) MOVED ( )

37. CONDITION INTERIOR _____ EXTERIOR _____

38. PRESERVATION UNDERWAY ? YES ( ) NO (X)

39. ENDANGERED ? BY WHAT ? YES ( ) NO (X)

40. VISIBLE FROM PUBLIC ROAD ? YES (X) NO ( )

41. DISTANCE FROM AND FRONTAGE ON ROAD

42. FURTHER DESCRIPTION OF IMPORTANT FEATURES

see continuation sheet

PHOTO MUST BE PROVIDED

43. HISTORY AND SIGNIFICANCE

see continuation sheet

44. DESCRIPTION OF ENVIRONMENT AND OUTBUILDINGS

see continuation sheet

45. SOURCES OF INFORMATION

see continuation sheet

46. PREPARED BY

47. ORGANIZATION

48. DATE 1/91

49. REVISION DATE(S)

RETURN THIS FORM WHEN COMPLETED TO: OFFICE OF HISTORIC PRESERVATION
P.O. BOX 176
JEFFERSON CITY, MISSOURI 65102
PH. 314-751-5365

IF ADDITIONAL SPACE IS NEEDED, ATTACH SEPARATE SHEET(S) TO THIS FORM

1 NO
2 COUNTY Newton
Twp
4 PRESENT LOCAL NAME(S) OR DESIGNATION(S) 514 South Jefferson Street
5 OTHER NAME(S)
6 TOWNSHIP
RANGE
SECTION

NE-AC-001-082

514 South Jefferson Street--A.R. NcNabb House

42. Further Description of Important Features: Two-story frame, two-bay, irregular plan Queen Anne residence built ca. 1895. The house has a stone foundation, pyramidal roof of asphalt shingles, interior brick chimney, and exterior of metal siding. On the main (E) and south facades is a one-story wrap-around porch with ca. 1970 square columns and screen panels. The main entrance has a single light glass and wood paneled door with a stained glass light. Windows are one-over-one rectangular wood sash. At the southeast corner of the roofline is a small turret with a conical roof, finial, and three-over-one sash windows.

43. History and Significance: The house was originally constructed ca. 1895 by Dr. Welles. A.R. McNabb, an agent on the Kansas City System railroad, later occupied the house. The house burned ca. 1920 and was rebuilt with its present porch. Despite the fire the house retains much of its Queen Anne design.

44. Description of Environment and Outbuildings: The house is located in a residential section of Neosho.

45. Sources of Information: Sanborn Insurance Maps. Larry James; Mary Louise Davis



MISSOURI OFFICE OF HISTORIC PRESERVATION

ARCHITECTURAL/HISTORIC INVENTORY SURVEY FORM NE-A-002-083

1. NO. 84

2. COUNTY Newton

3. LOCATION OF NEGATIVES

4. PRESENT LOCAL NAME(S) OR DESIGNATION(S) 604 South Jefferson Street

5. OTHER NAME(S)

6. SPECIFIC LEGAL LOCATION TOWNSHIP _____ RANGE _____ SECTION _____
IF CITY OR TOWN, STREET ADDRESS 604 South Jefferson Street

7. CITY OR TOWN Neosho IF RURAL, VICINITY

8. DESCRIPTION OF LOCATION

lot

9. COORDINATES UTM
LAT
LONG

10. SITE ( ) STRUCTURE ( )
BUILDING (X) OBJECT ( )

11. ON NATIONAL REGISTER ? YES ( ) NO (X)

12. IS IT ELIGIBLE ? YES ( ) NO ( )

13. PART OF ESTAB. HIST. DISTRICT ? YES ( ) NO (X)

14. DISTRICT POTENTIAL ? YES ( ) NO ( )

15. NAME OF ESTABLISHED DISTRICT

16. THEMATIC CATEGORY

17. DATE(S) OR PERIOD ~1885

18. STYLE OR DESIGN Queen Anne influence

19. ARCHITECT OR ENGINEER

20. CONTRACTOR OR BUILDER prob. J.M.Z. Withrow WA

21. ORIGINAL USE, IF APPARENT Residence

22. PRESENT USE Residence

23. OWNERSHIP PUBLIC ( ) PRIVATE (X)

24. OWNER'S NAME AND ADDRESS IF KNOWN

25. OPEN TO PUBLIC ? YES ( ) NO (X)

26. LOCAL CONTACT PERSON OR ORGANIZATION Historic Preservation Comm.

27. OTHER SURVEYS IN WHICH INCLUDED

28. NO OF STORIES 2

29. BASEMENT ? YES (X) NO ( )

30. FOUNDATION MATERIAL stone

31. WALL CONSTRUCTION frame

32. ROOF TYPE AND MATERIAL hipped/asphalt

33. NO. OF BAYS FRONT 2 SIDE

34. WALL TREATMENT aluminum siding 55

35. PLAN SHAPE irreg.

36. CHANGES (EXPLAIN IN NO. 42) ADDITION ( ) ALTERED ( ) MOVED ( )

37. CONDITION
INTERIOR _____
EXTERIOR _____

38. PRESERVATION UNDERWAY ? YES ( ) NO (X)

39. ENDANGERED ? BY WHAT ? YES ( ) NO (X)

40. VISIBLE FROM PUBLIC ROAD ? YES (X) NO ( )

41. DISTANCE FROM AND FRONTAGE ON ROAD

42. FURTHER DESCRIPTION OF IMPORTANT FEATURES

see continuation sheet

PHOTO MUST BE PROVIDED

43. HISTORY AND SIGNIFICANCE

see continuation sheet

44. DESCRIPTION OF ENVIRONMENT AND OUTBUILDINGS

see continuation sheet

45. SOURCES OF INFORMATION

see continuation sheet

46. PREPARED BY

47. ORGANIZATION

48. DATE 1/91

49. REVISION DATE(S)

RETURN THIS FORM WHEN COMPLETED TO: OFFICE OF HISTORIC PRESERVATION
P.O. BOX 176
JEFFERSON CITY, MISSOURI 65102
PH. 314-751-5365

IF ADDITIONAL SPACE IS NEEDED, ATTACH SEPARATE SHEET(S) TO THIS FORM

1 NO
2 COUNTY Newton
3 RANGE
4 PRESENT LOCAL NAME(S) OR DESIGNATION(S) 604 South Jefferson Street
5 OTHER NAME(S)
6 TOWNSHIP
SECTION

NE-AS-001-063

604 South Jefferson Street

42. Further Description of Important Features: Two-story frame, irregular plan, two-bay residence built in 1885. The house has a stone foundation, hipped and gable roof of asphalt shingles, interior brick chimney, and aluminum siding. On the main (E), south and north facades is a one-story wrap-around porch with square Doric motif columns, brackets, a spindled frieze and a stone railing. The main entrance has a single-light glass and wood door and rectangular single-light transom. Windows are one-over-one rectangular wood sash. In the north bay of the main facade is a secondary entrance with a single-light glass and wood door. The interior floors are hardwood laid in a parquet design. The original woodwork and stairway also retain the original finish.

43. History and Significance: John Baptist Murry purchased the lot from the Atlantic and Pacific Railroad for $120. Mr. J.M.Z. Withrow was contracted to build the house in 1885 for $4200. Other owners include Moses and Laura Elliot, J.W. and Maggie West. Reverend and Mrs. Green, and Edna Spencer, who inherited the house from the Greens. Mrs. Green boarded soldiers and their wives in the house during WWII. The current owners, Mr. and Mrs. Walter Fausett purchased the house in 1953. The house has Queen Anne influences.

44. Description of Environment and Outbuildings: Located in a residential section of Neosho. At the rear is a ca. 1910 board and batten storage shed.

45. Sources of Information: Newton County Historical Society. Neosho, A City of Springs, 177. Mr. and Mrs. Walter Fausett, owners. Guidebook, 1988 Neosho Spring Homes Tour, sponsored by Genealogy Friends of the Library.



MISSOURI OFFICE OF HISTORIC PRESERVATION

ARCHITECTURAL/HISTORIC INVENTORY SURVEY FORM NE-5001-084

1. NO. 85

2. COUNTY Newton

3. LOCATION OF NEGATIVES

4. PRESENT LOCAL NAME(S) OR DESIGNATION(S) 612 South Jefferson Street

5. OTHER NAME(S)

6. SPECIFIC LEGAL LOCATION TOWNSHIP _____ RANGE _____ SECTION _____
IF CITY OR TOWN, STREET ADDRESS 612 South Jefferson Street

7. CITY OR TOWN Neosho IF RURAL, VICINITY

8. DESCRIPTION OF LOCATION

9. COORDINATES UTM
LAT
LONG

10. SITE ( ) STRUCTURE ( )
BUILDING (X) OBJECT ( )

11. ON NATIONAL REGISTER ? YES ( ) NO (X)

12. IS IT ELIGIBLE ? YES ( ) NO ( )

13. PART OF ESTAB. HIST. DISTRICT ? YES ( ) NO (X)

14. DISTRICT POTENTIAL ? YES ( ) NO ( )

15. NAME OF ESTABLISHED DISTRICT

16. THEMATIC CATEGORY

17. DATE(S) OR PERIOD 1896 c.1920

18. STYLE OR DESIGN Queen Anne influence

19. ARCHITECT OR ENGINEER other 40

20. CONTRACTOR OR BUILDER Pond WA PC

21. ORIGINAL USE, IF APPARENT Residence

22. PRESENT USE Residence

23. OWNERSHIP PUBLIC ( ) PRIVATE (X)

24. OWNER'S NAME AND ADDRESS IF KNOWN

25. OPEN TO PUBLIC ? YES ( ) NO (X)

26. LOCAL CONTACT PERSON OR ORGANIZATION Historic Preservation Comm.

27. OTHER SURVEYS IN WHICH INCLUDED

28. NO. OF STORIES 2

29. BASEMENT ? YES (X) NO ( )

30. FOUNDATION MATERIAL stone

31. WALL CONSTRUCTION frame

32. ROOF TYPE AND MATERIAL gable & hipped/asphalt

33. NO. OF BAYS FRONT 2 SIDE

34. WALL TREATMENT aluminum siding

35. PLAN SHAPE irreg.

36. CHANGES (EXPLAIN IN NO. 42) ADDITION ( ) ALTERED ( ) MOVED ( )

37. CONDITION INTERIOR _____ EXTERIOR _____

38. PRESERVATION UNDERWAY ? YES ( ) NO (X)

39. ENDANGERED ? BY WHAT ? YES ( ) NO (X)

40. VISIBLE FROM PUBLIC ROAD ? YES (X) NO ( )

41. DISTANCE FROM AND FRONTAGE ON ROAD

42. FURTHER DESCRIPTION OF IMPORTANT FEATURES

see continuation sheet

PHOTO MUST BE PROVIDED

43. HISTORY AND SIGNIFICANCE

see continuation sheet

44. DESCRIPTION OF ENVIRONMENT AND OUTBUILDINGS

see continuation sheet

45. SOURCES OF INFORMATION

see continuation sheet

46. PREPARED BY

47. ORGANIZATION

48. DATE 1/91

49. REVISION DATE(S)

RETURN THIS FORM WHEN COMPLETED TO: OFFICE OF HISTORIC PRESERVATION
P.O. BOX 176
JEFFERSON CITY, MISSOURI 65102
PH. 314-751-5365

IF ADDITIONAL SPACE IS NEEDED, ATTACH SEPARATE SHEET(S) TO THIS FORM

1 NO
2 COUNTY Newton
4 PRESENT LOCAL NAME(S) OR DESIGNATION(S) 612 South Jefferson STreet
5 OTHER NAME(S)
6 TOWNSHIP
RANGE
SECTION

612 South Jefferson Street

42. Further Description of Important Features: Two-story frame, two-bay, irregular plan residence built in 1896. The house has a stone foundation, gable and hipped roof of asphalt shingles, interior brick chimneys, and aluminum siding. On the main (E) and south facades is a one-story wrap-around porch with square Doric columns and a stone railing added ca. 1920. On the south facade the porch extends to form a porte-cochere with similar support posts and railing. The main entrance has a ca. 1970 multi-light glass and wood door. In the north bay of the main facade is a single light glass and wood door and rectangular single light transom. Windows are one-over-one rectangular wood sash. In the north bay of the second story are paired multi-light windows. In front of the house is a concrete hitching post formed in the shape of a tree trunk.

43. History and Significance: The house was built in 1896 by H.S. Price. Truman and Mary Elmore purchased the house in 1907. The Historical Society has on file a letter from J. Pitts Elmore of Modesto, CA, describing his childhood in Neosho, specifically, his memories of the house at 612 South Jefferson. The Elmores sold the house in 1911 to a Creek Indian named Thomas Payne, who moved to Neosho from Oklahoma so his children could attend Neosho schools. L.M. Pierce, a Justice of the Peace in Newtonia and Neosho, purchased the house in 1922. He sold it in 1956 to L. Maxwell and Elinor Lampo, the present owners. The house was built with Queen Anne influences and has a Craftsman porch added in the 1920s.

44. Description of Environment and Outbuildings: Located in a residential section of Neosho. At the rear is a ca. 1910 storage shed with added metal siding.

45. Sources of Information: L. Maxwell and Elinor Lampo, owners.



MISSOURI OFFICE OF HISTORIC PRESERVATION

ARCHITECTURAL/HISTORIC INVENTORY SURVEY FORM NEA-001-005

1. NO. 86

2. COUNTY Newton

3. LOCATION OF NEGATIVES

4. PRESENT LOCAL NAME(S) OR DESIGNATION(S) 618 South Jefferson Street

5. OTHER NAME(S)

6. SPECIFIC LEGAL LOCATION TOWNSHIP _____ RANGE _____ SECTION _____
IF CITY OR TOWN, STREET ADDRESS 618 South Jefferson Street

7. CITY OR TOWN Neosho IF RURAL, VICINITY

8. DESCRIPTION OF LOCATION

9. COORDINATES UTM
LAT
LONG

10. SITE ( ) STRUCTURE ( )
BUILDING (X) OBJECT ( )

11. ON NATIONAL REGISTER? YES ( ) NO (X)

12. IS IT ELIGIBLE? YES ( ) NO ( )

13. PART OF ESTAB. MIST. DISTRICT? YES ( ) NO (X)

14. DISTRICT POTENTIAL? YES ( ) NO ( )

15. NAME OF ESTABLISHED DISTRICT

16. THEMATIC CATEGORY

17. DATE(S) OR PERIOD ca. 1895 II

18. STYLE OR DESIGN

19. ARCHITECT OR ENGINEER

20. CONTRACTOR OR BUILDER Porter & Co

21. ORIGINAL USE, IF APPARENT Residence

22. PRESENT USE Residence

23. OWNERSHIP PUBLIC ( ) PRIVATE (X)

24. OWNER'S NAME AND ADDRESS IF KNOWN

25. OPEN TO PUBLIC? YES ( ) NO (X)

26. LOCAL CONTACT PERSON OR ORGANIZATION Historic Preservation Comm.

27. OTHER SURVEYS IN WHICH INCLUDED

28. NO. OF STORIES 1

29. BASEMENT? YES (X) NO ( )

30. FOUNDATION MATERIAL stone

31. WALL CONSTRUCTION frame

32. ROOF TYPE AND MATERIAL hipped/asphalt

33. NO. OF BAYS FRONT 3 SIDE 5

34. WALL TREATMENT weatherboard

35. PLAN SHAPE rectang.

36. CHANGES (EXPLAIN IN NO. 42) ADDITION ( ) ALTERED ( ) MOVED ( )

37. CONDITION INTERIOR _____ EXTERIOR _____

38. PRESERVATION UNDERWAY? YES ( ) NO (X)

39. ENDANGERED? BY WHAT? YES ( ) NO (X)

40. VISIBLE FROM PUBLIC ROAD? YES (X) NO ( )

41. DISTANCE FROM AND FRONTAGE ON ROAD

42. FURTHER DESCRIPTION OF IMPORTANT FEATURES

see continuation sheet

PHOTO MUST BE PROVIDED

43. HISTORY AND SIGNIFICANCE

see continuation sheet

44. DESCRIPTION OF ENVIRONMENT AND OUTBUILDINGS

see continuation sheet

45. SOURCES OF INFORMATION

see continuation sheet

46. PREPARED BY

47. ORGANIZATION

48. DATE 1/91

49. REVISION DATE(S)

RETURN THIS FORM WHEN COMPLETED TO: OFFICE OF HISTORIC PRESERVATION
P.O. BOX 176
JEFFERSON CITY, MISSOURI 65102

IF ADDITIONAL SPACE IS NEEDED, ATTACH SEPARATE SHEET(S) TO THIS FORM

1. NO.
2. COUNTY Newton
4. PRESENT LOCAL NAME(S) OR DESIGNATION(S) 618 South Jefferson Street
5. OTHER NAME(S)
6. TOWNSHIP
RANGE
SECTION

NE-A00165

618 South Jefferson Street

42. Further Description of Important Features: One-story frame, three-bay, rectangular plan residence built ca. 1895. The house has a concrete foundation, truncated hipped roof of asphalt shingles, and weatherboard siding. The main entrance has an original single light glass and wood door and rectangular single light transom. Windows are rectangular one-over-one sash. At the eaves are brackets.

43. History and Significance: The house was built by Joe Pritchard ca. 1895. The house was built prior to the construction of the Price home at 612 South Jefferson Street. The house is a variation of a Pyramid Square plan.

44. Description of Environment and Outbuildings: Located in a residential section of Neosho.

45. Sources of Information: Sanborn Insurance Maps; Mary Louise Davis.


618

MISSOURI OFFICE OF HISTORIC PRESERVATION

ARCHITECTURAL/HISTORIC INVENTORY SURVEY FORM

NE-A500.1-086

1. NO. 87

2. COUNTY Newton

3. LOCATION OF NEGATIVES

4. PRESENT LOCAL NAME(S) OR DESIGNATION(S) 413 North Lafayette Street

5. OTHER NAME(S)

6. SPECIFIC LEGAL LOCATION TOWNSHIP _____ RANGE _____ SECTION _____
IF CITY OR TOWN, STREET ADDRESS 413 North Lafayette Street

7. CITY OR TOWN Neosho IF RURAL, VICINITY

8. DESCRIPTION OF LOCATION

9. COORDINATES UTM
LAT
LONG

10. SITE ( ) STRUCTURE ( )
BUILDING (X) OBJECT ( )

11. ON NATIONAL REGISTER ? YES ( ) NO (X)

12. IS IT ELIGIBLE ? YES ( ) NO ( )

13. PART OF ESTAB. HIST. DISTRICT ? YES ( ) NO (X)

14. DISTRICT POTENTIAL ? YES ( ) NO ( )

15. NAME OF ESTABLISHED DISTRICT

16. THEMATIC CATEGORY

17. DATE(S) OR PERIOD ca. 1890

18. STYLE OR DESIGN Italianate influence 07

19. ARCHITECT OR ENGINEER Alb 30 40

20. CONTRACTOR OR BUILDER prob OH

21. ORIGINAL USE, IF APPARENT Residence

22. PRESENT USE Residence

23. OWNERSHIP PUBLIC ( ) PRIVATE (X)

24. OWNER'S NAME AND ADDRESS IF KNOWN

25. OPEN TO PUBLIC ? YES ( ) NO (X)

26. LOCAL CONTACT PERSON OR ORGANIZATION Historic Preservation Comm.

27. OTHER SURVEYS IN WHICH INCLUDED

28. NO. OF STORIES 1

29. BASEMENT ? YES (X) NO ( )

30. FOUNDATION MATERIAL stone

31. WALL CONSTRUCTION brick

32. ROOF TYPE AND MATERIAL hipped /asphalt

33. NO. OF BAYS FRONT 2 SIDE

34. WALL TREATMENT 5-course brick

35. PLAN SHAPE gabled ell

36. CHANGES (EXPLAIN IN NO. 42) ADDITION ( ) ALTERED ( ) MOVED ( )

37. CONDITION INTERIOR _____ EXTERIOR _____

38. PRESERVATION UNDERWAY ? YES ( ) NO (X)

39. ENDANGERED ? BY WHAT ? YES ( ) NO (X)

40. VISIBLE FROM PUBLIC ROAD ? YES (X) NO ( )

41. DISTANCE FROM AND FRONTAGE ON ROAD

42. FURTHER DESCRIPTION OF IMPORTANT FEATURES

see continuation sheet

PHOTO MUST BE PROVIDED

43. HISTORY AND SIGNIFICANCE

see continuation sheet

44. DESCRIPTION OF ENVIRONMENT AND OUTBUILDINGS

see continuation sheet

45. SOURCES OF INFORMATION

see continuation sheet

46. PREPARED BY

47. ORGANIZATION

48. DATE 1/91

49. REVISION DATE(S)

RETURN THIS FORM WHEN COMPLETED TO: OFFICE OF HISTORIC PRESERVATION
P.O. BOX 176
JEFFERSON CITY, MISSOURI 65102
PH. 314-751-5365

IF ADDITIONAL SPACE IS NEEDED, ATTACH SEPARATE SHEET(S) TO THIS FORM

1 NO
2 COUNTY Newton
DR
4. PRESENT LOCAL NAME(S) OR DESIGNATION(S) 413 North Lafayette Street
5. OTHER NAME(S)
6. TOWNSHIP
RANGE
SECTION

NE-AC-00-108

413 North Lafayette Street

42. Further Description of Important Features: One-and-one-half-story brick, two-bay, Gabled Ell plan residence with Italianate influences built ca. 1890. The house has a stone foundation, interior brick chimney, hipped roof of asphalt shingles, and exterior of five-course common bond brick. On the main (W) facade is a porch with ca. 1960 wrought iron columns and brick railing. The main entrance has a single-light glass and wood door. Windows are arched two-over-two wood sash with rock faced stone lintels and two-course brick relief arching. In the gable fields are arched one-over-one attic windows. On the north facade is a one-story ca. 1970 addition.

43. History and Significance: This residence is one of only a few late 19th century brick residences remaining in Neosho. The house may be associated with the railroad in some way, as it is located on the north side of the tracks. The building is a good example of a Gabled Ell plan residence.

44. Description of Environment and Outbuildings: Located to the north of the Neosho industrial area on a short street of four houses.

45. Sources of Information:



MISSOURI OFFICE OF HISTORIC PRESERVATION

ARCHITECTURAL/HISTORIC INVENTORY SURVEY FORM NE-AS-001-087

1. NO. 88

2. COUNTY Newton

3. LOCATION OF NEGATIVES

4. PRESENT LOCAL NAME(S) OR DESIGNATION(S) Hall Apartments

5. OTHER NAME(S)

6. SPECIFIC LEGAL LOCATION TOWNSHIP _____ RANGE _____ SECTION _____
IF CITY OR TOWN, STREET ADDRESS 216 South Lafayette

7. CITY OR TOWN Neosho IF RURAL, VICINITY

8. DESCRIPTION OF LOCATION

9. COORDINATES UTM
LAT
LONG

10. SITE ( ) STRUCTURE ( )
BUILDING (X) OBJECT ( )

11. ON NATIONAL REGISTER ? YES ( ) NO (X)

12. IS IT ELIGIBLE ? YES ( ) NO ( )

13. PART OF ESTAB. HIST. DISTRICT ? YES ( ) NO (X)

14. DISTRICT POTENTIAL ? YES ( ) NO ( )

15. NAME OF ESTABLISHED DISTRICT

16. THEMATIC CATEGORY

17. DATE(S) OR PERIOD 1910
ca. 1890 c.1925

18. STYLE OR DESIGN Italianate influences

19. ARCHITECT OR ENGINEER

20. CONTRACTOR OR BUILDER

21. ORIGINAL USE, IF APPARENT Residence DOM DOB

22. PRESENT USE Apartments

23. OWNERSHIP PUBLIC ( ) PRIVATE (X)

24. OWNER'S NAME AND ADDRESS IF KNOWN

25. OPEN TO PUBLIC ? YES ( ) NO (X)

26. LOCAL CONTACT PERSON OR ORGANIZATION Historic Preservation Comm.

27. OTHER SURVEYS IN WHICH INCLUDED

28. NO. OF STORIES 2

29. BASEMENT ? YES (X) NO ( )

30. FOUNDATION MATERIAL stone

31. WALL CONSTRUCTION brick

32. ROOF TYPE AND MATERIAL gable/asphalt IG

33. NO. OF BAYS FRONT 7 SIDE 3

34. WALL TREATMENT brick & stucco

35. PLAN SHAPE T-plan

36. CHANGES (EXPLAIN IN NO. 42) ADDITION ( ) ALTERED ( ) MOVED ( )

37. CONDITION
INTERIOR _____
EXTERIOR _____

38. PRESERVATION UNDERWAY ? YES ( ) NO (X)

39. ENDANGERED ? BY WHAT ? YES ( ) NO (X)

40. VISIBLE FROM PUBLIC ROAD ? YES (X) NO ( )

41. DISTANCE FROM AND FRONTAGE ON ROAD

42. FURTHER DESCRIPTION OF IMPORTANT FEATURES

see continuation sheet

PHOTO MUST BE PROVIDED

43. HISTORY AND SIGNIFICANCE

see continuation sheet

44. DESCRIPTION OF ENVIRONMENT AND OUTBUILDINGS

see continuation sheet

45. SOURCES OF INFORMATION

see continuation sheet

46. PREPARED BY

47. ORGANIZATION

48. DATE 1/91

49. REVISION DATE(S)

RETURN THIS FORM WHEN COMPLETED TO: OFFICE OF HISTORIC PRESERVATION
P.O. BOX 176
JEFFERSON CITY, MISSOURI 65102
PH 314-751-5365

IF ADDITIONAL SPACE IS NEEDED, ATTACH SEPARATE SHEET(S) TO THIS FORM

1. NO.
2. COUNTY Newton
3. LOCATION OF NEGATIVES
4. PRESENT LOCAL NAME(S) OR DESIGNATION(S) Hall Apartments
5. OTHER NAME(S)
6. TOWNSHIP
RANGE
SECTION

NE AS-00-1-007

216 South Lafayette, Hall Apartments

42. Further Description of Important Features: Two-story brick, five bay, T-plan building with Italianate influences built ca. 1890. The building has a two-story wing on the south facade which appears to have been added ca. 1925. The original section has a stone foundation, gable roof of asphalt shingles, interior brick chimney, and exterior of stretcher bond brick. On the main (E) facade is a full width one-story shed porch with round brick columns on a brick railing. The columns are of molded brick with a rock-faced finish and stone cushion capitals. This porch treatment may have been added ca. 1910. The main entrance has an original single-light glass and wood door with a segmental arched single light transom. Windows are one-over-one rectangular wood sash set within segmental arches. The arches have a single course of brick relief arching and a stone keystone. In the gable fields are added stucco. The ca. 1925 addition has an exterior surface of brick and stucco, a stepped parapet, and six-over-one sash windows. The entrance on this wing has a multi-light glass and wood door and eight-light sidelights.

43. History and Significance: The original section facing Hickory Street dates to ca. 1890 according to the Sanborn Maps. The rear section has been altered so much that it is difficult to tell by the maps whether it was built in 1890 or 1925. The house was owned by Ambrose McKee in the late nineteenth century.

44. Description of Environment and Outbuildings: Located in a residential area of Neosho just off the public square.

45. Sources of Information: Sanborn Insurance Maps; Larry James


HALL
APARTMENT
451-3999
451-6236

MISSOURI OFFICE OF HISTORIC PRESERVATION

ARCHITECTURAL/HISTORIC INVENTORY SURVEY FORM

NE-AS-001 086

1. NO. 89

2. COUNTY Newton

3. LOCATION OF NEGATIVES

4. PRESENT LOCAL NAME(S) OR DESIGNATION(S)

5. OTHER NAME(S) Shambaugh House

6. SPECIFIC LEGAL LOCATION
TOWNSHIP _____ RANGE _____ SECTION _____
IF CITY OR TOWN, STREET ADDRESS 217 South Lafayette Street

7. CITY OR TOWN Neosho IF RURAL, VICINITY

8. DESCRIPTION OF LOCATION

lout

9. COORDINATES UTM
LAT
LONG

10. SITE ( ) STRUCTURE ( )
BUILDING (X) OBJECT ( )

11. ON NATIONAL REGISTER ? YES ( ) NO (X)

12. IS IT ELIGIBLE ? YES ( ) NO ( )

13. PART OF ESTAB. HIST. DISTRICT ? YES ( ) NO (X)

14. DISTRICT POTENTIAL ? YES ( ) NO ( )

15. NAME OF ESTABLISHED DISTRICT

16. THEMATIC CATEGORY 030

17. DATE(S) OR PERIOD 1913

18. STYLE OR DESIGN American Foursquare 65

19. ARCHITECT OR ENGINEER Anna Lane Shambaugh 90 20

20. CONTRACTOR OR BUILDER Allie Hubbard Porch all PC

21. ORIGINAL USE, IF APPARENT Residence

22. PRESENT USE Residence

23. OWNERSHIP PUBLIC ( ) PRIVATE (X)

24. OWNER'S NAME AND ADDRESS IF KNOWN

25. OPEN TO PUBLIC ? YES ( ) NO (X)

26. LOCAL CONTACT PERSON OR ORGANIZATION Historic Preservation Comm.

27. OTHER SURVEYS IN WHICH INCLUDED

28. NO. OF STORIES 2-1/2

29. BASEMENT ? YES (X) NO ( )

30. FOUNDATION MATERIAL stone

31. WALL CONSTRUCTION stone

32. ROOF TYPE AND MATERIAL hipped

33. NO. OF BAYS FRONT 3 SIDE

34. WALL TREATMENT stone 90 21

35. PLAN SHAPE rectang.

36. CHANGES (EXPLAIN IN NO. 42) ADDITION ( ) ALTERED ( ) MOVED ( )

37. CONDITION
INTERIOR _____
EXTERIOR _____

38. PRESERVATION UNDERWAY ? YES ( ) NO (X)

39. ENDANGERED ? BY WHAT ? YES ( ) NO (X)

40. VISIBLE FROM PUBLIC ROAD ? YES (X) NO ( )

41. DISTANCE FROM AND FRONTAGE ON ROAD

42. FURTHER DESCRIPTION OF IMPORTANT FEATURES

see continuation sheet

PHOTO MUST BE PROVIDED

43. HISTORY AND SIGNIFICANCE

see continuation sheet

44. DESCRIPTION OF ENVIRONMENT AND OUTBUILDINGS

see continuation sheet

45. SOURCES OF INFORMATION

see continuation sheet

46. PREPARED BY

47. ORGANIZATION

48. DATE 1/91

49. REVISION DATE(S)

RETURN THIS FORM WHEN COMPLETED TO: OFFICE OF HISTORIC PRESERVATION
P.O. BOX 176
JEFFERSON CITY, MISSOURI 65102
PH. 314-751-5365

IF ADDITIONAL SPACE IS NEEDED, ATTACH SEPARATE SHEET(S) TO THIS FORM

1 NO
2 COUNTY Newton
4 PRESENT LOCAL NAME(S) OR DESIGNATION(S) 217 South Lafayette Street
5 OTHER NAME(S)
6 TOWNSHIP
RANGE
SECTION

217 South Lafayette Street--Shambaugh House

42. Further Description of Important Features: Two-story frame, three-bay, rectangular plan Craftsman residence built in 1913. The house has a stone foundation, hipped roof of asphalt shingles, interior stone chimney. The first floor of the house is of limestone veneer while the second story is of weatherboard siding. The main (W) facade has a partial width porch which extends on the north facade of the house to form a porte-cochere. This porch has stone piers and a solid stone railing. The porch has wide eaves with exposed rafters. The main entrance has a multi-light glass and wood door and multi-light sidelights. Windows are wood, multi-light casement design with eight lights in the upper and lower panels of the windows. On the south facade is a one-story shed roof bay window. The house has wide eaves with exposed eave rafters.

43. History and Significance: The house was built in 1913 by Allie Hubbard for Mrs. Anna Lane Shambaugh. Mrs. Shambaugh designed the house room by room and took one year to complete it. Most of the materials, including the native rock, were purchased through Hurley Lumber, managed by Frank Nicely. The thick glass windows were imported from Kansas City. An Army officer copied the house plans and constructed an identical house in Illinois. Other owners include Ivan and Clive Lane, and David and Francis McMillan, who have owned the house since 1976. The house is a good example of a Craftsman residence.

44. Description of Environment and Outbuildings: At the rear is an original one-story stone garage with a gable roof of metal standing seam and exposed eave rafters. The building has original paneled doors and added overhead track doors. The house is located just to the south of the commercial district.

45. Sources of Information: Sanborn Insurance Maps; David and Francis McMillan, owners; "Mrs. Shambaugh 50 Years Ahead of Time in Designing Neosho Home." Neosho Daily News, 28 March 1955.





MISSOURI OFFICE OF HISTORIC PRESERVATION

ARCHITECTURAL/HISTORIC INVENTORY SURVEY FORM NE-FG-001089

1. NO. 90

2. COUNTY Newton

3. LOCATION OF NEGATIVES

4. PRESENT LOCAL NAME(S) OR DESIGNATION(S) 321 South Lafayette Street

5. OTHER NAME(S)

6. SPECIFIC LEGAL LOCATION
TOWNSHIP _____ RANGE _____ SECTION _____
IF CITY OR TOWN, STREET ADDRESS 321 South Lafayette Street

7. CITY OR TOWN Neosho IF RURAL, VICINITY

8. DESCRIPTION OF LOCATION

9. COORDINATES UTM
LAT
LONG

10. SITE ( ) STRUCTURE ( )
BUILDING (X) OBJECT ( )

11. ON NATIONAL REGISTER? YES ( ) NO (X)

12. IS IT ELIGIBLE? YES ( ) NO ( )

13. PART OF ESTAB. HIST. DISTRICT? YES ( ) NO (X)

14. DISTRICT POTENTIAL? YES ( ) NO ( )

15. NAME OF ESTABLISHED DISTRICT

16. THEMATIC CATEGORY

17. DATE(S) OR PERIOD ca. 1925

18. STYLE OR DESIGN 65

19. ARCHITECT OR ENGINEER 20

20. CONTRACTOR OR BUILDER Pride PT

21. ORIGINAL USE, IF APPARENT Residence

22. PRESENT USE Residence

23. OWNERSHIP PUBLIC ( ) PRIVATE (X)

24. OWNER'S NAME AND ADDRESS IF KNOWN

25. OPEN TO PUBLIC? YES ( ) NO (X)

26. LOCAL CONTACT PERSON OR ORGANIZATION Historic Preservation Comm.

27. OTHER SURVEYS IN WHICH INCLUDED

28. NO. OF STORIES 1

29. BASEMENT? YES (X) NO ( )

30. FOUNDATION MATERIAL concrete

31. WALL CONSTRUCTION brick

32. ROOF TYPE AND MATERIAL ~~hipped~~ GB roof/asphalt

33. NO. OF BAYS FRONT 4 SIDE 5

34. WALL TREATMENT stucco

35. PLAN SHAPE rectang.

36. CHANGES (EXPLAIN IN NO. 42) ADDITION ( ) ALTERED ( ) MOVED ( )

37. CONDITION
INTERIOR _____
EXTERIOR _____

38. PRESERVATION UNDERWAY? YES ( ) NO (X)

39. ENDANGERED? BY WHAT? YES ( ) NO (X)

40. VISIBLE FROM PUBLIC ROAD? YES (X) NO ( )

41. DISTANCE FROM AND FRONTAGE ON ROAD

42. FURTHER DESCRIPTION OF IMPORTANT FEATURES

see continuation sheet

PHOTO MUST BE PROVIDED

43. HISTORY AND SIGNIFICANCE

see continuation sheet

44. DESCRIPTION OF ENVIRONMENT AND OUTBUILDINGS

see continuation sheet

45. SOURCES OF INFORMATION

see continuation sheet

46. PREPARED BY

47. ORGANIZATION

48. DATE 1/91

49. REVISION DATE(S)

RETURN THIS FORM WHEN COMPLETED TO: OFFICE OF HISTORIC PRESERVATION
P.O. BOX 176
JEFFERSON CITY, MISSOURI 65102
PH 314-751-5365

IF ADDITIONAL SPACE IS NEEDED, ATTACH SEPARATE SHEET(S) TO THIS FORM

1. NO.
2. COUNTY Newton
3. PRESENT LOCAL NAME(S) OR DESIGNATION(S) 321 South Lafayette Street
4. OTHER NAME(S)
5. TOWNSHIP
6. RANGE
7. SECTION

321 South Lafayette Street

42. Further Description of Important Features: One-story frame, four bay, stucco cottage built ca. 1925. The house has a concrete foundation, hipped roof of asphalt shingles, interior brick and stucco chimney, and exterior stucco surface. On the main (E) facade is a recessed porch with a stucco column. The main entrance has a multi-light glass and wood door. Windows are six light wood casement design. In the upper facade is half-timbering and beneath the eaves are purlins.

43. History and Significance: Good example of a Craftsman influenced residence of the 1920s.

44. Description of Environment and Outbuildings: Located in a residential section of Neosho.

45. Sources of Information: Sanborn Insurance Maps



MISSOURI OFFICE OF HISTORIC PRESERVATION

ARCHITECTURAL/HISTORIC INVENTORY SURVEY FORM NE-AS-901-C10

1. NO. 91

2. COUNTY Newton

3. LOCATION OF NEGATIVES

4. PRESENT LOCAL NAME(S) OR DESIGNATION(S) 500? South Lafayette Street

5. OTHER NAME(S)

6. SPECIFIC LEGAL LOCATION
TOWNSHIP _____ RANGE _____ SECTION _____
IF CITY OR TOWN, STREET ADDRESS 500? South Lafayette Street

7. CITY OR TOWN Neosho IF RURAL, VICINITY

8. DESCRIPTION OF LOCATION

9. COORDINATES UTM
LAT
LONG

10. SITE ( ) STRUCTURE ( )
BUILDING (X) OBJECT ( )

11. ON NATIONAL REGISTER ? YES ( ) NO (X)

12. IS IT ELIGIBLE ? YES ( ) NO ( )

13. PART OF ESTAB. HIST. DISTRICT ? YES ( ) NO (X)

14. DISTRICT POTENTIAL ? YES ( ) NO ( )

15. NAME OF ESTABLISHED DISTRICT

16. THEMATIC CATEGORY

17. DATE(S) OR PERIOD ca. 1910

18. STYLE OR DESIGN American Foursquare 61

19. ARCHITECT OR ENGINEER

20. CONTRACTOR OR BUILDER

21. ORIGINAL USE, IF APPARENT Residence

22. PRESENT USE Residence

23. OWNERSHIP PUBLIC ( ) PRIVATE (X)

24. OWNER'S NAME AND ADDRESS IF KNOWN

25. OPEN TO PUBLIC ? YES ( ) NO (X)

26. LOCAL CONTACT PERSON OR ORGANIZATION Historic Preservation Comm.

27. OTHER SURVEYS IN WHICH INCLUDED

28. NO. OF STORIES 2

29. BASEMENT ? YES (X) NO ( )

30. FOUNDATION MATERIAL concrete

31. WALL CONSTRUCTION frame

32. ROOF TYPE AND MATERIAL hipped/asphalt

33. NO. OF BAYS FRONT 3 SIDE

34. WALL TREATMENT weatherboard

35. PLAN SHAPE recxtang

36. CHANGES (EXPLAIN IN NO. 42) ADDITION ( ) ALTERED ( ) MOVED ( )

37. CONDITION
INTERIOR _____
EXTERIOR _____

38. PRESERVATION UNDERWAY ? YES ( ) NO (X)

39. ENDANGERED ? BY WHAT ? YES ( ) NO (X)

40. VISIBLE FROM PUBLIC ROAD ? YES (X) NO ( )

41. DISTANCE FROM AND FRONTAGE ON ROAD

42. FURTHER DESCRIPTION OF IMPORTANT FEATURES

see continuation sheet

PHOTO MUST BE PROVIDED

43. HISTORY AND SIGNIFICANCE

see continuation sheet

44. DESCRIPTION OF ENVIRONMENT AND OUTBUILDINGS

see continuation sheet

45. SOURCES OF INFORMATION

see continuation sheet

46. PREPARED BY

47. ORGANIZATION

48. DATE 1/91

49. REVISION DATE(S)

RETURN THIS FORM WHEN COMPLETED TO: OFFICE OF HISTORIC PRESERVATION
P.O. BOX 176
JEFFERSON CITY, MISSOURI 65102
PH. 314-751-5365

IF ADDITIONAL SPACE IS NEEDED, ATTACH SEPARATE SHEET(S) TO THIS FORM

1 NO
2 COUNTY Newton
4 PRESENT LOCAL NAME(S) OR DESIGNATION(S) 500? South Lafayette Street
5 OTHER NAME(S)
6 TOWNSHIP
RANGE
SECTION

NE A-001-010

500 South Lafayette Street

42. Further Description of Important Features: Two-story frame, three-bay, rectangular plan, Foursquare residence built ca. 1910. The house has a concrete and stone foundation, hipped roof of asphalt shingles, interior brick chimney, and weatherboard siding. On the main (E) facade is a full width shed porch with Tuscan columns on brick piers. The porch has a ca. 1970 concrete block railing and its concrete block foundation was also added ca. 1970. The main entrance has an original single light glass and wood door. Windows are one-over-one rectangular wood sash with wood cornices. At the corners of the building are paneled pilasters. At the roofline of the main facade is a eyebrow dormer.

43. History and Significance: This house is a good example of the American Four Square style of the early 20th century.

44. Description of Environment and Outbuildings: The house is located in a residential section of Neosho.

45. Sources of Information: Sanborn Insurance Maps.



MISSOURI OFFICE OF HISTORIC PRESERVATION

ARCHITECTURAL/HISTORIC INVENTORY SURVEY FORM NEAS-001-091

1. NO. 92

2. COUNTY Newton

3. LOCATION OF NEGATIVES

4. PRESENT LOCAL NAME(S) OR DESIGNATION(S) 510 South Lafayette Street

5. OTHER NAME(S)

6. SPECIFIC LEGAL LOCATION TOWNSHIP _____ RANGE _____ SECTION _____
IF CITY OR TOWN, STREET ADDRESS 510 South Lafayette Street

7. CITY OR TOWN Neosho IF RURAL, VICINITY

8. DESCRIPTION OF LOCATION

9. COORDINATES UTM
LAT
LONG

10. SITE ( ) STRUCTURE ( )
BUILDING (X) OBJECT ( )

11. ON NATIONAL REGISTER ? YES ( ) NO (X)

12. IS IT ELIGIBLE ? YES ( ) NO ( )

13. PART OF ESTAB. HIST. DISTRICT ? YES ( ) NO (X)

14. DISTRICT POTENTIAL ? YES ( ) NO ( )

15. NAME OF ESTABLISHED DISTRICT

16. THEMATIC CATEGORY

17. DATE(S) OR PERIOD ca. 1900

18. STYLE OR DESIGN Queen Anne influence 45 21

19. ARCHITECT OR ENGINEER 22

20. CONTRACTOR OR BUILDER R1

21. ORIGINAL USE, IF APPARENT Residence

22. PRESENT USE Residence

23. OWNERSHIP PUBLIC ( ) PRIVATE (X)

24. OWNER'S NAME AND ADDRESS IF KNOWN

25. OPEN TO PUBLIC ? YES ( ) NO (X)

26. LOCAL CONTACT PERSON OR ORGANIZATION Historic Preservation Comm.

27. OTHER SURVEYS IN WHICH INCLUDED

28. NO. OF STORIES 1-1/2

29. BASEMENT ? YES (X) NO ( )

30. FOUNDATION MATERIAL stone

31. WALL CONSTRUCTION frame

32. ROOF TYPE AND MATERIAL hipped/asphalt DR

33. NO. OF BAYS FRONT 3 SIDE

34. WALL TREATMENT weatherboard

35. PLAN SHAPE irreg.

36. CHANGES (EXPLAIN IN NO. 42) ADDITION ( ) ALTERED ( ) MOVED ( )

37. CONDITION INTERIOR _____ EXTERIOR _____

38. PRESERVATION UNDERWAY ? YES ( ) NO (X)

39. ENDANGERED ? BY WHAT ? YES ( ) NO (X)

40. VISIBLE FROM PUBLIC ROAD ? YES (X) NO ( )

41. DISTANCE FROM AND FRONTAGE ON ROAD

42. FURTHER DESCRIPTION OF IMPORTANT FEATURES

see continuation sheet

PHOTO MUST BE PROVIDED

43. HISTORY AND SIGNIFICANCE

see continuation sheet

44. DESCRIPTION OF ENVIRONMENT AND OUTBUILDINGS

see continuation sheet

45. SOURCES OF INFORMATION

see continuation sheet

46. PREPARED BY

47. ORGANIZATION

48. DATE 1/91

49. REVISION DATE(S)

RETURN THIS FORM WHEN COMPLETED TO: OFFICE OF HISTORIC PRESERVATION
P.O. BOX 176
JEFFERSON CITY, MISSOURI 65102
PH. 314-751-5365

IF ADDITIONAL SPACE IS NEEDED, ATTACH SEPARATE SHEET(S) TO THIS FORM

1 NO
2 COUNTY Newton
4 PRESENT LOCAL NAME(S) OR DESIGNATION(S) 510 South Lafayette Street
5 OTHER NAME(S)
6 TOWNSHIP
RANGE
SECTION

AEAC 001-072

510 South Lafayette Street

42. Further Description of Important Features: One-and-one-half-story frame, three-bay, irregular plan residence built ca. 1900. The house has a stone foundation, hipped roof of asphalt shingles, interior brick chimney, and weatherboard siding. On the main (E), and south facades is a one-story wrap-around porch with ca. 1960 wrought iron columns and railing. The porch rests on a raised basement. This basement has a uncoursed stone and concrete surface and six-light windows. A garage door has been added in the north bay of the foundation. The main entrance has an original single-light glass and wood door with a six-light transom. Windows are one-over-one rectangular wood sash. Adjacent to the door is a diamond light window. In the gable field of the projecting bay are sawtooth and fish scale shingles and an elliptical attic window. In the north by of the main facade is a small bay window. At the roofline is a hipped dormer and along the ridge line is elaborate metal cresting.

43. History and Significance: This residence was built ca. 1900 with Queen Anne influences. In recent decades the house has been extensively altered. Bob Ellis occupied the house in the mid-twentieth century.

44. Description of Environment and Outbuildings: Located in a residential section of Neosho.

45. Sources of Information: Larry James



MISSOURI OFFICE OF HISTORIC PRESERVATION

ARCHITECTURAL/HISTORIC INVENTORY SURVEY FORM NE-A5001-092

1. NO. 102

2. COUNTY Newton

3. LOCATION OF NEGATIVES

4. PRESENT LOCAL NAME(S) OR DESIGNATION(S) 322 West McCord Street

5. OTHER NAME(S)

6. SPECIFIC LEGAL LOCATION TOWNSHIP _____ RANGE _____ SECTION _____
IF CITY OR TOWN, STREET ADDRESS 322 West McCord Street

7. CITY OR TOWN Neosho IF RURAL, VICINITY

8. DESCRIPTION OF LOCATION

1 out

9. COORDINATES UTM
LAT
LONG

10. SITE ( ) STRUCTURE ( )
BUILDING (X) OBJECT ( )

11. ON NATIONAL REGISTER? YES ( ) NO (X)

12. IS IT ELIGIBLE? YES ( ) NO ( )

13. PART OF ESTAB. HIST. DISTRICT? YES ( ) NO (X)

14. DISTRICT POTENTIAL? YES ( ) NO ( )

15. NAME OF ESTABLISHED DISTRICT

16. THEMATIC CATEGORY

17. DATE(S) OR PERIOD ca. 1870 alt. ca. 1920

18. STYLE OR DESIGN Second Empire 43

19. ARCHITECT OR ENGINEER

20. CONTRACTOR OR BUILDER prob CB

21. ORIGINAL USE, IF APPARENT Residence

22. PRESENT USE Residence

23. OWNERSHIP PUBLIC ( ) PRIVATE (X)

24. OWNER'S NAME AND ADDRESS IF KNOWN

25. OPEN TO PUBLIC? YES ( ) NO (X)

26. LOCAL CONTACT PERSON OR ORGANIZATION Historic Preservation Comm.

27. OTHER SURVEYS IN WHICH INCLUDED

28. NO. OF STORIES 2-1-1

29. BASEMENT? YES (X) NO ( )

30. FOUNDATION MATERIAL stone

31. WALL CONSTRUCTION brick

32. ROOF TYPE AND MATERIAL mansard/asphalt MN CR

33. NO. OF BAYS FRONT 3 SIDE

34. WALL TREATMENT stucco G1

35. PLAN SHAPE rectang.

36. CHANGES (EXPLAIN IN NO. 42) ADDITION ( ) ALTERED ( ) MOVED ( )

37. CONDITION INTERIOR _____ EXTERIOR _____

38. PRESERVATION UNDERWAY? YES ( ) NO (X)

39. ENDANGERED? BY WHAT? YES ( ) NO (X)

40. VISIBLE FROM PUBLIC ROAD? YES (X) NO ( )

41. DISTANCE FROM AND FRONTAGE ON ROAD

42. FURTHER DESCRIPTION OF IMPORTANT FEATURES

see continuation sheet

PHOTO MUST BE PROVIDED

43. HISTORY AND SIGNIFICANCE

see continuation sheet

44. DESCRIPTION OF ENVIRONMENT AND OUTBUILDINGS

see continuation sheet

45. SOURCES OF INFORMATION

see continuation sheet

46. PREPARED BY

47. ORGANIZATION

48. DATE 1/91

49. REVISION DATE(S)

RETURN THIS FORM WHEN COMPLETED TO: OFFICE OF HISTORIC PRESERVATION
P.O. BOX 176
JEFFERSON CITY, MISSOURI 65102
PH 314-751-5365

IF ADDITIONAL SPACE IS NEEDED, ATTACH SEPARATE SHEET(S) TO THIS FORM

1 NO
2 COUNTY Newton
4 PRESENT LOCAL NAME(S) OR DESIGNATION(S) 322 West McCord Street
5 OTHER NAME(S)
6 TOWNSHIP
RANGE
SECTION

NE-45-001-092

322 West McCord Street

42. Further Description of Important Features: Two-story brick and stucco Second Empire style house built ca. 1870. The house has a stone foundation, straight-sided mansard roof, brick interior end chimney, and stucco exterior surface. On the main (E) facade is a ca. 1920 one-story entry porch with square columns and a cast iron balustrade. The main entrance has original double doors of single-light glass and wood design. Over the doors is an arched single-light transom. Windows are arched one-over-one sash. At the eave is a wide cornice with brackets. At the roofline are elliptical dormers with two-over-two segmental arched windows. At the roofline is a cast iron balustrade. On the north facade is an original one-story wing with a ca. 1920 addition. This wing has exposed eave rafters and a clipped gable roof. A secondary entrance is located in this wing with a multi-light glass and wood door.

Also on the property is a ca. 1920 cobblestone and concrete gable roof garage. In front of the house is a rock-faced stone retaining wall and hitching post of concrete inscribed "T.K.W.".

43. History and Significance: The house was built ca. 1870 by Thomas K. White, who kept a saloon in the early days of the city. John Stewart Blakeny is the 6most recent owner.

44. Description of Environment and Outbuildings:

45. Sources of Information: Sanborn insurance maps.



MISSOURI OFFICE OF HISTORIC PRESERVATION

ARCHITECTURAL/HISTORIC INVENTORY SURVEY FORM NE AC-001-093

1. NO. 103

2. COUNTY Newton

3. LOCATION OF NEGATIVES

4. PRESENT LOCAL NAME(S) OR DESIGNATION(S) 415 West McCord Street

5. OTHER NAME(S)

6. SPECIFIC LEGAL LOCATION TOWNSHIP _____ RANGE _____ SECTION _____
IF CITY OR TOWN, STREET ADDRESS 415 West McCord Street

7. CITY OR TOWN Neosho IF RURAL, VICINITY

8. DESCRIPTION OF LOCATION

lout

9. COORDINATES UTM
LAT
LONG

10. SITE ( ) STRUCTURE ( )
BUILDING (W) OBJECT ( )

11. ON NATIONAL REGISTER? YES ( ) NO (X)

12. IS IT ELIGIBLE? YES ( ) NO ( )

13. PART OF ESTAB. HIST. DISTRICT? YES ( ) NO (X)

14. DISTRICT POTENTIAL? YES ( ) NO ( )

15. NAME OF ESTABLISHED DISTRICT

16. THEMATIC CATEGORY

17. DATE(S) OR PERIOD ca. 1905

18. STYLE OR DESIGN Colonial Revival infl. 5

19. ARCHITECT OR ENGINEER

20. CONTRACTOR OR BUILDER 20

21. ORIGINAL USE, IF APPARENT Residudence porch WA

22. PRESENT USE Residence

23. OWNERSHIP PUBLIC ( ) PRIVATE (X)

24. OWNER'S NAME AND ADDRESS IF KNOWN

25. OPEN TO PUBLIC? YES ( ) NO (X)

26. LOCAL CONTACT PERSON OR ORGANIZATION Historic Preservation Comm.

27. OTHER SURVEYS IN WHICH INCLUDED

28. NO. OF STORIES 2

29. BASEMENT? YES (X) NO ( )

30. FOUNDATION MATERIAL stone

31. WALL CONSTRUCTION frame

32. ROOF TYPE AND MATERIAL hipped/asphalt Dr

33. NO. OF BAYS FRONT 2 SIDE

34. WALL TREATMENT weatherboard

35. PLAN SHAPE irreg.

36. CHANGES (EXPLAIN IN NO. 42) ADDITION ( ) ALTERED ( ) MOVED ( )

37. CONDITION INTERIOR _____ EXTERIOR _____

38. PRESERVATION UNDERWAY? YES ( ) NO (X)

39. ENDANGERED? BY WHAT? YES ( ) NO (X)

40. VISIBLE FROM PUBLIC ROAD? YES (X) NO ( )

41. DISTANCE FROM AND FRONTAGE ON ROAD

42. FURTHER DESCRIPTION OF IMPORTANT FEATURES

see continuation sheet

PHOTO MUST BE PROVIDED

43. HISTORY AND SIGNIFICANCE

see continuation sheet

44. DESCRIPTION OF ENVIRONMENT AND OUTBUILDINGS

see continuation sheet

45. SOURCES OF INFORMATION

see continuation sheet

46. PREPARED BY

47. ORGANIZATION

48. DATE 1/91

49. REVISION DATE(S)

RETURN THIS FORM WHEN COMPLETED TO: OFFICE OF HISTORIC PRESERVATION
P.O. BOX 176
JEFFERSON CITY, MISSOURI 65102
PH. 314-751-5365

IF ADDITIONAL SPACE IS NEEDED, ATTACH SEPARATE SHEET(S) TO THIS FORM

1 NO
2 COUNTY Newton
4. PRESENT LOCAL NAME(S) OR DESIGNATION(S) 415 West McCord Street
5. OTHER NAME(S)
6. TOWNSHIP
RANGE
SECTION

415 West McCord Street

42. Further Description of Important Features: Two-story, two-bay, frame, irregular plan, Colonial Revival influenced residence built ca. 1905. The house has a stone foundation, hipped roof of asphalt shingles, interior brick chimney, and weatherboard siding. On the main (N), east and west facades is a one-story wrap-around porch with Tuscan columns and dentils. The main entrance has an original single-light glass and wood door with leaded glass sidelights and a rectangular transom. Windows are one-over-one rectangular wood sash. At the roof eaves are large modillion blocks. At the roofline of the main facade is a hipped dormer with louvered vent windows.

43. History and Significance: This residence is a good example of an American Four Square residence of the early 20th century. The house was occupied by Herb Hennick in the mid-twentieth century.

44. Description of Environment and Outbuildings: Located in a residential section of Neosho. In front of the house is a stone retaining wall. At the rear is a one-story frame ca. 1920 hipped roof garage.

45. Sources of Information:





MISSOURI OFFICE OF HISTORIC PRESERVATION

ARCHITECTURAL/HISTORIC INVENTORY SURVEY FORM NE-AS-001-094

1. NO. 104

2. COUNTY Newton

3. LOCATION OF NEGATIVES

4. PRESENT LOCAL NAME(S) OR DESIGNATION(S) 433 West McCord Street

5. OTHER NAME(S)

6. SPECIFIC LEGAL LOCATION TOWNSHIP _____ RANGE _____ SECTION _____
IF CITY OR TOWN, STREET ADDRESS 433 West McCord Street

7. CITY OR TOWN Neosho IF RURAL, VICINITY

8. DESCRIPTION OF LOCATION

9. COORDINATES UTM
LAT
LONG

10. SITE ( ) STRUCTURE ( )
BUILDING (X) OBJECT ( )

11. ON NATIONAL REGISTER? YES ( ) NO (X)

12. IS IT ELIGIBLE? YES ( ) NO ( )

13. PART OF ESTAB. HIST. DISTRICT? YES ( ) NO (X)

14. DISTRICT POTENTIAL? YES ( ) NO ( )

15. NAME OF ESTABLISHED DISTRICT

16. THEMATIC CATEGORY

17. DATE(S) OR PERIOD ca. 1905

18. STYLE OR DESIGN I1

19. ARCHITECT OR ENGINEER 20

20. CONTRACTOR OR BUILDER Prob R1

21. ORIGINAL USE, IF APPARENT Residence

22. PRESENT USE Residence

23. OWNERSHIP PUBLIC ( ) PRIVATE (X)

24. OWNER'S NAME AND ADDRESS IF KNOWN

25. OPEN TO PUBLIC? YES ( ) NO (X)

26. LOCAL CONTACT PERSON OR ORGANIZATION Historic Preservation Comm.

27. OTHER SURVEYS IN WHICH INCLUDED

28. NO. OF STORIES 1-1/2

29. BASEMENT? YES (X) NO ( )

30. FOUNDATION MATERIAL stone

31. WALL CONSTRUCTION frame

32. ROOF TYPE AND MATERIAL hipped/asphalt DR

33. NO. OF BAYS FRONT 3 SIDE

34. WALL TREATMENT aluminum siding

35. PLAN SHAPE irreg

36. CHANGES (EXPLAIN IN NO. 42) ADDITION ( ) ALTERED ( ) MOVED ( )

37. CONDITION INTERIOR _____ EXTERIOR _____

38. PRESERVATION UNDERWAY? YES ( ) NO (X)

39. ENDANGERED? BY WHAT? YES ( ) NO (X)

40. VISIBLE FROM PUBLIC ROAD? YES (X) NO ( )

41. DISTANCE FROM AND FRONTAGE ON ROAD

42. FURTHER DESCRIPTION OF IMPORTANT FEATURES

see continuation sheet

PHOTO MUST BE PROVIDED

43. HISTORY AND SIGNIFICANCE

see continuation sheet

44. DESCRIPTION OF ENVIRONMENT AND OUTBUILDINGS

see continuation sheet

45. SOURCES OF INFORMATION

see continuation sheet

46. PREPARED BY

47. ORGANIZATION

48. DATE 1/91

49. REVISION DATE(S)

RETURN THIS FORM WHEN COMPLETED TO: OFFICE OF HISTORIC PRESERVATION
P.O. BOX 176
JEFFERSON CITY, MISSOURI 65102
PH. 314-751-5365

IF ADDITIONAL SPACE IS NEEDED, ATTACH SEPARATE SHEET(S) TO THIS FORM

1 NO
2 COUNTY Newton
4 PRESENT LOCAL NAME(S) OR DESIGNATION(S) 433 West McCord Street
5 OTHER NAME(S)
6 TOWNSHIP
RANGE
SECTION

NE-AC-001-094

433 West McCord Street

42. Further Description of Important Features: One-and-one-half-story, three-bay, frame rectangular plan residence built ca. 1905. The house has a stone foundation, cross gable roof of asphalt shingles, interior brick chimney, and aluminum siding. On the main (N) facade is a full width one-story shed porch with Tuscan columns on a solid frame railing. The main entrance has a single light glass and wood door. Windows are one-over-one rectangular wood sash. The west bay of the first floor projects slightly from the main block of the house. At the roofline is a gable dormer with three one-over-one sash windows. The upper lights of these windows are in a Union Jack design.

43. History and Significance: This residence was built ca. 1905 and is a variation of a Pyramid Square dwelling.

44. Description of Environment and Outbuildings: Located in a residential section of Neosho.

45. Sources of Information:



MISSOURI OFFICE OF HISTORIC PRESERVATION

ARCHITECTURAL/HISTORIC INVENTORY SURVEY FORM NE-49-001-015

1. NO. 105

2. COUNTY Newton

3. LOCATION OF NEGATIVES

4. PRESENT LOCAL NAME(S) OR DESIGNATION(S) 501 West McCord Street

5. OTHER NAME(S)

6. SPECIFIC LEGAL LOCATION TOWNSHIP _____ RANGE _____ SECTION _____
IF CITY OR TOWN, STREET ADDRESS 501 West McCord Street

7. CITY OR TOWN Neosho IF RURAL, VICINITY

8. DESCRIPTION OF LOCATION

9. COORDINATES UTM
LAT
LONG

10. SITE ( ) STRUCTURE ( )
BUILDING (X) OBJECT ( )

11. ON NATIONAL REGISTER? YES ( ) NO (X)

12. IS IT ELIGIBLE? YES ( ) NO ( )

13. PART OF ESTAB. HIST. DISTRICT? YES ( ) NO (X)

14. DISTRICT POTENTIAL? YES ( ) NO ( )

15. NAME OF ESTABLISHED DISTRICT

16. THEMATIC CATEGORY

17. DATE(S) OR PERIOD ca. 1925

18. STYLE OR DESIGN bungalow 22

19. ARCHITECT OR ENGINEER 40

20. CONTRACTOR OR BUILDER Porch OB

21. ORIGINAL USE, IF APPARENT Residence

22. PRESENT USE Resdidence

23. OWNERSHIP PUBLIC ( ) PRIVATE (X)

24. OWNER'S NAME AND ADDRESS IF KNOWN

25. OPEN TO PUBLIC? YES ( ) NO (X)

26. LOCAL CONTACT PERSON OR ORGANIZATION Historic Preservation Comm.

27. OTHER SURVEYS IN WHICH INCLUDED

28. NO. OF STORIES 1-1/2

29. BASEMENT? YES (X) NO ( )

30. FOUNDATION MATERIAL stone

31. WALL CONSTRUCTION stone

32. ROOF TYPE AND MATERIAL gable/asphalt

33. NO. OF BAYS FRONT 3 SIDE 4

34. WALL TREATMENT cobblestone 40 31

35. PLAN SHAPE rectang.

36. CHANGES (EXPLAIN IN NO. 42) ADDITION ( ) ALTERED ( ) MOVED ( )

37. CONDITION INTERIOR _____ EXTERIOR _____

38. PRESERVATION UNDERWAY? YES ( ) NO (X)

39. ENDANGERED? BY WHAT? YES ( ) NO (X)

40. VISIBLE FROM PUBLIC ROAD? YES (X) NO ( )

41. DISTANCE FROM AND FRONTAGE ON ROAD

42. FURTHER DESCRIPTION OF IMPORTANT FEATURES

see continuation sheet

PHOTO MUST BE PROVIDED

43. HISTORY AND SIGNIFICANCE

see continuation sheet

44. DESCRIPTION OF ENVIRONMENT AND OUTBUILDINGS

see continuation sheet

45. SOURCES OF INFORMATION

see continuation sheet

46. PREPARED BY

47. ORGANIZATION

48. DATE 1/91

49. REVISION DATE(S)

RETURN THIS FORM WHEN COMPLETED TO: OFFICE OF HISTORIC PRESERVATION
P.O. BOX 176
JEFFERSON CITY, MISSOURI 65102
PH 314-751-5365

IF ADDITIONAL SPACE IS NEEDED, ATTACH SEPARATE SHEET(S) TO THIS FORM

1. NO.
2. COUNTY Newton
4. PRESENT LOCAL NAME(S) OR DESIGNATION(S) 501 West McCord Street
5. OTHER NAME(S)
6. TOWNSHIP
RANGE
SECTION

NE 45 003 095

501 West McCord Street

42. Further Description of Important Features: One-and-one-half story, three bay, rectangular plan, gable-front cobblestone Bungalow built ca. 1925. The house has a concrete and cobblestone foundation, gable roof of asphalt shingles, exterior stone chimney, and exterior of concrete and cobblestone. In the gables on the half-story is weatherboard siding. On the main (N) facade is a partial width gable roof porch with cobblestone columns and a cobblestone railing. The main entrance has an original multi-light glass and wood door. Windows are three-over-one vertical light sash. At the eaves are exposed eave rafters.

43. History and Significance: Fine example of a concrete and cobblestone gable front Bungalow of the 1920s.

44. Description of Environment and Outbuildings: Located in a residential section of Neosho.

45. Sources of Information:


501

MISSOURI OFFICE OF HISTORIC PRESERVATION

ARCHITECTURAL/HISTORIC INVENTORY SURVEY FORM NE-AS-001-096

1. NO. 106

2. COUNTY Newton

3. LOCATION OF NEGATIVES

4. PRESENT LOCAL NAME(S) OR DESIGNATION(S) 521 West McCord Street

5. OTHER NAME(S)

6. SPECIFIC LEGAL LOCATION TOWNSHIP _____ RANGE _____ SECTION _____
IF CITY OR TOWN, STREET ADDRESS 521 West McCord Street

7. CITY OR TOWN Neosho IF RURAL, VICINITY

8. DESCRIPTION OF LOCATION

9. COORDINATES UTM
LAT
LONG

10. SITE ( ) STRUCTURE ( )
BUILDING (X) OBJECT ( )

11. ON NATIONAL REGISTER? YES ( ) NO (X)

12. IS IT ELIGIBLE? YES ( ) NO ( )

13. PART OF ESTAB. HIST. DISTRICT? YES ( ) NO (X)

14. DISTRICT POTENTIAL? YES ( ) NO ( )

15. NAME OF ESTABLISHED DISTRICT

16. THEMATIC CATEGORY

17. DATE(S) OR PERIOD ca. 1915

18. STYLE OR DESIGN one-part commercial 69

19. ARCHITECT OR ENGINEER

20. CONTRACTOR OR BUILDER

21. ORIGINAL USE, IF APPARENT commercial 02E

22. PRESENT USE commercial

23. OWNERSHIP PUBLIC ( ) PRIVATE (X)

24. OWNER'S NAME AND ADDRESS IF KNOWN

25. OPEN TO PUBLIC? YES (X) NO ( )

26. LOCAL CONTACT PERSON OR ORGANIZATION Historic Preservation Comm.

27. OTHER SURVEYS IN WHICH INCLUDED

28. NO. OF STORIES 1

29. BASEMENT? YES ( ) NO (X)

30. FOUNDATION MATERIAL stone and concrete

31. WALL CONSTRUCTION cobblestone

32. ROOF TYPE AND MATERIAL parapet Ft 99

33. NO. OF BAYS FRONT 3 SIDE

34. WALL TREATMENT cobblestone

35. PLAN SHAPE rectang.

36. CHANGES (EXPLAIN IN NO. 42) ADDITION ( ) ALTERED ( ) MOVED ( )

37. CONDITION INTERIOR _____ EXTERIOR _____

38. PRESERVATION UNDERWAY? YES ( ) NO (X)

39. ENDANGERED? BY WHAT? YES ( ) NO (X)

40. VISIBLE FROM PUBLIC ROAD? YES (X) NO ( )

41. DISTANCE FROM AND FRONTAGE ON ROAD

42. FURTHER DESCRIPTION OF IMPORTANT FEATURES

see continuation sheet

PHOTO MUST BE PROVIDED

43. HISTORY AND SIGNIFICANCE

see continuation sheet

44. DESCRIPTION OF ENVIRONMENT AND OUTBUILDINGS

see continuation sheet

45. SOURCES OF INFORMATION

see continuation sheet

46. PREPARED BY

47. ORGANIZATION

48. DATE 1/91

49. REVISION DATE(S)

RETURN THIS FORM WHEN COMPLETED TO: OFFICE OF HISTORIC PRESERVATION
P.O. BOX 176
JEFFERSON CITY, MISSOURI 65102
PH. 314-751-5365

IF ADDITIONAL SPACE IS NEEDED, ATTACH SEPARATE SHEET(S) TO THIS FORM

1 NO
2 COUNTY Newton
4 PRESENT LOCAL NAME(S) OR DESIGNATION(S) 521 West McCord Street
5 OTHER NAME(S)
6 TOWNSHIP
RANGE
SECTION

14-AS-001-096

521 West McCord Street

42. Further Description of Important Features: One-story, rectangular plan, three-bay, commercial building constructed ca. 1915. The building has an exterior wall surface of cobblestone and concrete. The storefront retains an original recessed multi-light door, flanking copper and glass display windows, bulkheads of cobblestone and concrete and a nine light transom. The building has a flat roof of rolled roofing.

43. History and Significance: This is a good example of an early twentieth century cobblestone commercial structure.

44. Description of Environment and Outbuildings: Located at the southeast corner of West McCord and North Valley Streets in a mixed residential and commercial area of Neosho.

45. Sources of Information:




W McCORD

MISSOURI OFFICE OF HISTORIC PRESERVATION

ARCHITECTURAL/HISTORIC INVENTORY SURVEY FORM

NE-AS-001-097

1. NO. 107

2. COUNTY Newton

3. LOCATION OF NEGATIVES

4. PRESENT LOCAL NAME(S) OR DESIGNATION(S) Hopi Court Office

5. OTHER NAME(S)

6. SPECIFIC LEGAL LOCATION TOWNSHIP _____ RANGE _____ SECTION _____
IF CITY OR TOWN, STREET ADDRESS 707 West McCord Street

7. CITY OR TOWN IF RURAL, VICINITY Neosho

8. DESCRIPTION OF LOCATION

9. COORDINATES UTM
LAT
LONG

10. SITE ( ) STRUCTURE ( ) BUILDING (X) OBJECT ( )

11. ON NATIONAL REGISTER? YES ( ) NO (X)

12. IS IT ELIGIBLE? YES ( ) NO ( )

13. PART OF ESTAB. HIST. DISTRICT? YES ( ) NO (X)

14. DISTRICT POTENTIAL? YES ( ) NO ( )

15. NAME OF ESTABLISHED DISTRICT

16. THEMATIC CATEGORY

17. DATE(S) OR PERIOD ca. 1940 69

18. STYLE OR DESIGN

19. ARCHITECT OR ENGINEER

20. CONTRACTOR OR BUILDER Prich. Pl

21. ORIGINAL USE, IF APPARENT motel office 01D 02A

22. PRESENT USE apartment office

23. OWNERSHIP PUBLIC ( ) PRIVATE (X)

24. OWNER'S NAME AND ADDRESS IF KNOWN

25. OPEN TO PUBLIC? YES ( ) NO (X)

26. LOCAL CONTACT PERSON OR ORGANIZATION Historic Preservation Comm.

27. OTHER SURVEYS IN WHICH INCLUDED

28. NO. OF STORIES 1

29. BASEMENT? YES ( ) NO (X)

30. FOUNDATION MATERIAL concrete block

31. WALL CONSTRUCTION stone

32. ROOF TYPE AND MATERIAL gable/asphalt 6B DR

33. NO. OF BAYS FRONT 3 SIDE

34. WALL TREATMENT stone

35. PLAN SHAPE rectang.

36. CHANGES (EXPLAIN IN NO. 42) ADDITION ( ) ALTERED ( ) MOVED ( )

37. CONDITION INTERIOR _____ EXTERIOR _____

38. PRESERVATION UNDERWAY? YES ( ) NO (X)

39. ENDANGERED? BY WHAT? YES ( ) NO (X)

40. VISIBLE FROM PUBLIC ROAD? YES (X) NO ( )

41. DISTANCE FROM AND FRONTAGE ON ROAD

42. FURTHER DESCRIPTION OF IMPORTANT FEATURES

see continuation sheet

PHOTO MUST BE PROVIDED

43. HISTORY AND SIGNIFICANCE

see continuation sheet

44. DESCRIPTION OF ENVIRONMENT AND OUTBUILDINGS

see continuation sheet

45. SOURCES OF INFORMATION

see continuation sheet

46. PREPARED BY

47. ORGANIZATION

48. DATE 1/91

49. REVISION DATE(S)

RETURN THIS FORM WHEN COMPLETED TO: OFFICE OF HISTORIC PRESERVATION
P.O. BOX 176
JEFFERSON CITY, MISSOURI 65102
PH 314-751-5365

IF ADDITIONAL SPACE IS NEEDED, ATTACH SEPARATE SHEET(S) TO THIS FORM

1. NO.
2. COUNTY Newton
4. PRESENT LOCAL NAME(S) OR DESIGNATION(S) Hopi Court Office
5. OTHER NAME(S)
6. TOWNSHIP
RANGE
SECTION

NE AG001-097

707 West McCord Street, Hopi Court Office

42. Further Description of Important Features: This complex of buildings was constructed ca. 1940 as a tourist court just off of Highway 60. The complex is composed of a concrete and cobblestone office, two-story garage apartment and six individual frame cottages. Several other cottages are located on the property which were built in recent decades. The office has a concrete foundation, gable roof of asphalt shingles, and exterior of random course stone and concrete. On the main (N) facade is a full width porch with ca. 1970 metal columns. The main entrance has a ca. 1950 glass and wood door. Windows are one-over-one rectangular wood sash.

43. History and Significance: This building was constructed as the office for the Hopi Court development of the 1940s. The court was constructed to serve tourists and travelers and is located one block east of U.S. Highway 60. Hopi Court is the only extant tourist court of its type in Neosho.

44. Description of Environment and Outbuildings: The motor court is located on the edge of a residential neighborhood in Neosho.

45. Sources of Information: Mary Louise Davis





MISSOURI OFFICE OF HISTORIC PRESERVATION

ARCHITECTURAL/HISTORIC INVENTORY SURVEY FORM NE 56-004-098

1. NO. 109

2. COUNTY Newton

3. LOCATION OF NEGATIVES

4. PRESENT LOCAL NAME(S) OR DESIGNATION(S) 114 East McKinney Street

5. OTHER NAME(S)

6. SPECIFIC LEGAL LOCATION TOWNSHIP _____ RANGE _____ SECTION _____
IF CITY OR TOWN, STREET ADDRESS 114 East McKinney Street

7. CITY OR TOWN Neosho IF RURAL, VICINITY

8. DESCRIPTION OF LOCATION

9. COORDINATES UTM
LAT
LONG

10. SITE ( ) STRUCTURE ( )
BUILDING (X) OBJECT ( )

11. ON NATIONAL REGISTER ? YES ( ) NO (X)

12. IS IT ELIGIBLE ? YES ( ) NO ( )

13. PART OF ESTAB. HIST. DISTRICT ? YES ( ) NO (X)

14. DISTRICT POTENTIAL ? YES ( ) NO ( )

15. NAME OF ESTABLISHED DISTRICT

16. THEMATIC CATEGORY

17. DATE(S) OR PERIOD ca. 1905

18. STYLE OR DESIGN Gabled ell

19. ARCHITECT OR ENGINEER

20. CONTRACTOR OR BUILDER OH

21. ORIGINAL USE, IF APPARENT Residence

22. PRESENT USE Residence

23. OWNERSHIP PUBLIC ( ) PRIVATE (X)

24. OWNER'S NAME AND ADDRESS IF KNOWN

25. OPEN TO PUBLIC ? YES ( ) NO (X)

26. LOCAL CONTACT PERSON OR ORGANIZATION Historic Preservation Comm.

27. OTHER SURVEYS IN WHICH INCLUDED

28. NO. OF STORIES 2 - 1

29. BASEMENT ? YES (X) NO ( )

30. FOUNDATION MATERIAL stone

31. WALL CONSTRUCTION frame

32. ROOF TYPE AND MATERIAL gable/asphalt IG SD

33. NO. OF BAYS FRONT 3 SIDE 2

34. WALL TREATMENT weatherboard TS

35. PLAN SHAPE gabled ell

36. CHANGES (EXPLAIN IN NO. 42) ADDITION ( ) ALTERED ( ) MOVED ( )

37. CONDITION INTERIOR _____ EXTERIOR _____

38. PRESERVATION UNDERWAY ? YES ( ) NO (X)

39. ENDANGERED ? BY WHAT ? YES ( ) NO (X)

40. VISIBLE FROM PUBLIC ROAD ? YES (X) NO ( )

41. DISTANCE FROM AND FRONTAGE ON ROAD

42. FURTHER DESCRIPTION OF IMPORTANT FEATURES

see continuation sheet

PHOTO MUST BE PROVIDED

43. HISTORY AND SIGNIFICANCE

see continuation sheet

44. DESCRIPTION OF ENVIRONMENT AND OUTBUILDINGS

see continuation sheet

45. SOURCES OF INFORMATION

see continuation sheet

46. PREPARED BY

47. ORGANIZATION

48. DATE 1/91

49. REVISION DATE(S)

RETURN THIS FORM WHEN COMPLETED TO: OFFICE OF HISTORIC PRESERVATION
P.O. BOX 176
JEFFERSON CITY, MISSOURI 65102
PH. 314-751-5365

IF ADDITIONAL SPACE IS NEEDED, ATTACH SEPARATE SHEET(S) TO THIS FORM

1. NO.
2. COUNTY Newton
4. PRESENT LOCAL NAME(S) OR DESIGNATION(S) 114 East McKinney Street
5. OTHER NAME(S)
6. TOWNSHIP
RANGE
SECTION

NE 4-CO1-596

114 East McKinney Street

42. Further Description of Important Features: Two-story frame, three bay, T-plan residence built ca. 1905. The house has a stone foundation, gable roof of asphalt shingles, interior brick chimney, and exterior of weatherboard siding. On the main (S) facade is a partial width porch with square Doric motif columns. The main facade has two primary entrances with single light glass and wood doors. Windows are one-over-one rectangular wood sash.

43. History and Significance: This residence is a good example of a two-story T-plan of the turn of the century.

44. Description of Environment and Outbuildings: Located in a residential section of Neosho.

45. Sources of Information: Sanborn Insurance Maps



MISSOURI OFFICE OF HISTORIC PRESERVATION

ARCHITECTURAL/HISTORIC INVENTORY SURVEY FORM NE-AS-001-071

1. NO. 110

2. COUNTY Newton

3. LOCATION OF NEGATIVES

4. PRESENT LOCAL NAME(S) OR DESIGNATION(S) 215 East McKinney Street

5. OTHER NAME(S)

6. SPECIFIC LEGAL LOCATION TOWNSHIP _____ RANGE _____ SECTION _____
IF CITY OR TOWN, STREET ADDRESS 215 East McKinney Street

7. CITY OR TOWN Neosho IF RURAL, VICINITY

8. DESCRIPTION OF LOCATION

9. COORDINATES UTM
LAT
LONG

10. SITE ( ) STRUCTURE ( )
BUILDING (X) OBJECT ( )

11. ON NATIONAL REGISTER? YES ( ) NO (X)

12. IS IT ELIGIBLE? YES ( ) NO ( )

13. PART OF ESTAB. HIST. DISTRICT? YES ( ) NO (X)

14. DISTRICT POTENTIAL? YES ( ) NO ( )

15. NAME OF ESTABLISHED DISTRICT

16. THEMATIC CATEGORY

17. DATE(S) OR PERIOD 1916

18. STYLE OR DESIGN 65 Neo-classical w/Craft. influ.

19. ARCHITECT OR ENGINEER 20

20. CONTRACTOR OR BUILDER

21. ORIGINAL USE, IF APPARENT Resiudence PO

22. PRESENT USE Resiudence

23. OWNERSHIP PUBLIC ( ) PRIVATE (X)

24. OWNER'S NAME AND ADDRESS IF KNOWN

25. OPEN TO PUBLIC? YES ( ) NO (X)

26. LOCAL CONTACT PERSON OR ORGANIZATION Historic Preservation Comm.

27. OTHER SURVEYS IN WHICH INCLUDED

28. NO. OF STORIES 2

29. BASEMENT? YES (X) NO ( )

30. FOUNDATION MATERIAL stone

31. WALL CONSTRUCTION brick/frame

32. ROOF TYPE AND MATERIAL hipped/asphalt

33. NO. OF BAYS FRONT 7 SIDE 2

34. WALL TREATMENT 30 29 brick/wood shingle

35. PLAN SHAPE rectang.

36. CHANGES (EXPLAIN IN NO. 42) ADDITION ( ) ALTERED ( ) MOVED ( )

37. CONDITION INTERIOR _____ EXTERIOR _____

38. PRESERVATION UNDERWAY? YES ( ) NO (X)

39. ENDANGERED? BY WHAT? YES ( ) NO (X)

40. VISIBLE FROM PUBLIC ROAD? YES (X) NO ( )

41. DISTANCE FROM AND FRONTAGE ON ROAD

42. FURTHER DESCRIPTION OF IMPORTANT FEATURES

see continuation sheet

PHOTO MUST BE PROVIDED

43. HISTORY AND SIGNIFICANCE

see continuation sheet

44. DESCRIPTION OF ENVIRONMENT AND OUTBUILDINGS

see continuation sheet

45. SOURCES OF INFORMATION

see continuation sheet

46. PREPARED BY

47. ORGANIZATION

48. DATE 1/91

49. REVISION DATE(S)

RETURN THIS FORM WHEN COMPLETED TO: OFFICE OF HISTORIC PRESERVATION
P.O. BOX 176
JEFFERSON CITY, MISSOURI 65102
PH 314-751-5365

IF ADDITIONAL SPACE IS NEEDED, ATTACH SEPARATE SHEET(S) TO THIS FORM

1. NO.
2. COUNTY Newton
4. PRESENT LOCAL NAME(S) OR DESIGNATION(S) 215 East McKinney Street
5. OTHER NAME(S)
6. TOWNSHIP
RANGE
SECTION

NEA-0001.09

215 East McKinney

42. Further Description of Important Features: Two-story brick and frame, three-bay Neoclassical residence built in 1916. The house has a concrete foundation, hipped roof of asphalt shingles, and interior brick chimneys. The first floor of the house has a brick veneer while the upper story is of square wood shingles. On the main (N) facade is a full height portico with a gable roof and brick columns. The exterior brick is laid with two courses of corresponding stretcher bond. The main entrance has a single light glass and wood door and flanking the door are large multi-light full height casement windows. Other windows are four-over-one vertical light sash. The house has wide eaves with purlins and eave rafters and in the gable field is a louvered vent window.

43. History and Significance: The house was built by Henry Curtis Roark in 1916. The Roark family lived in the house until 1920. (Henry's daughter, Hugla Roark Bliss lives on East McKinney.) Other owners include the Zbraneks, Bobby Patterson, and the current owners Gregg and Kathy Lee. The house was divided into rental property during WWII. The house is a good example of a Craftsman residence with Neo-Classical influences.

44. Description of Environment and Outbuildings: Located in a residential section of Neosho.

45. Sources of Information: Sanborn Insurance Maps; Gregg and Kathy Lee, owners.



MISSOURI OFFICE OF HISTORIC PRESERVATION

ARCHITECTURAL/HISTORIC INVENTORY SURVEY FORM NE-AG-001-300

1. NO. 111

2. COUNTY Newton

3. LOCATION OF NEGATIVES

4. PRESENT LOCAL NAME(S) OR DESIGNATION(S)

5. OTHER NAME(S) M.E. Benton House

6. SPECIFIC LEGAL LOCATION
TOWNSHIP _____ RANGE _____ SECTION _____
IF CITY OR TOWN, STREET ADDRESS 216 East McKinney Street

7. CITY OR TOWN Neosho IF RURAL, VICINITY

8. DESCRIPTION OF LOCATION

9. COORDINATES UTM
LAT
LONG

10. SITE ( ) STRUCTURE ( )
BUILDING (X) OBJECT ( )

11. ON NATIONAL REGISTER? YES ( ) NO (X)

12. IS IT ELIGIBLE? YES ( ) NO ( )

13. PART OF ESTAB. HIST. DISTRICT? YES ( ) NO (X)

14. DISTRICT POTENTIAL? YES ( ) NO ( )

15. NAME OF ESTABLISHED DISTRICT

16. THEMATIC CATEGORY

17. DATE(S) OR PERIOD 1917

18. STYLE OR DESIGN Prairie-influenced 61

19. ARCHITECT OR ENGINEER Nat Benton 30 20

20. CONTRACTOR OR BUILDER ST

21. ORIGINAL USE, IF APPARENT Residence

22. PRESENT USE Residence

23. OWNERSHIP PUBLIC ( ) PRIVATE (X)

24. OWNER'S NAME AND ADDRESS IF KNOWN

25. OPEN TO PUBLIC? YES ( ) NO (X)

26. LOCAL CONTACT PERSON OR ORGANIZATION Historic Preservation Comm.

27. OTHER SURVEYS IN WHICH INCLUDED

28. NO. OF STORIES 2

29. BASEMENT? YES (X) NO ( )

30. FOUNDATION MATERIAL concrete

31. WALL CONSTRUCTION brick

32. ROOF TYPE AND MATERIAL hipped/asphalt HP HP DP

33. NO. OF BAYS FRONT 5 SIDE 3

34. WALL TREATMENT stucco 61

35. PLAN SHAPE rectang.

36. CHANGES (EXPLAIN IN NO. 42) ADDITION ( ) ALTERED ( ) MOVED ( )

37. CONDITION
INTERIOR _____
EXTERIOR _____

38. PRESERVATION UNDERWAY? YES ( ) NO (X)

39. ENDANGERED? BY WHAT? YES ( ) NO (X)

40. VISIBLE FROM PUBLIC ROAD? YES (X) NO ( )

41. DISTANCE FROM AND FRONTAGE ON ROAD

42. FURTHER DESCRIPTION OF IMPORTANT FEATURES

see continuation sheet

PHOTO MUST BE PROVIDED

43. HISTORY AND SIGNIFICANCE

see continuation sheet

44. DESCRIPTION OF ENVIRONMENT AND OUTBUILDINGS

see continuation sheet

45. SOURCES OF INFORMATION

see continuation sheet

46. PREPARED BY

47. ORGANIZATION

48. DATE 1/91

49. REVISION DATE(S)

RETURN THIS FORM WHEN COMPLETED TO: OFFICE OF HISTORIC PRESERVATION
P.O. BOX 176
JEFFERSON CITY, MISSOURI 65102
PH 314-751-5365

IF ADDITIONAL SPACE IS NEEDED, ATTACH SEPARATE SHEET(S) TO THIS FORM

1. NO.
2. COUNTY Newton
4. PRESENT LOCAL NAME(S) OR DESIGNATION(S) 216 East McKinney Street
5. OTHER NAME(S)
6. TOWNSHIP
RANGE
SECTION

216 East McKinney Street

42. Further Description of Important Features: Two-story, three-bay, frame and stucco Prairie-influenced residence built in 1917. The house has a concrete foundation, hipped roof of asphalt shingles, interior brick chimneys, and exterior of stucco. The main entrance has a small gable stoop with knee brace brackets. The entrance has a multi-light glass and wood door. Windows are original nine-over-nine rectangular wood sash. Dividing the first and second floors is a belt course of soldier bond brick. The house has wide eaves and at the roofline is a hipped dormer with a six light attic window.

43. History and Significance: The house was constructed on the site of Senator M.E. Benton's home that burned in 1917. Nat Benton was the contractor. Nat supposedly based the design of the house on his mother's Long Island home to entice her to stay in Neosho. The house was noted for its beautiful flowers, especially in the rose gardens. The barn stood at the corner of McKinney and Washington Streets. Thomas Hart, the well-known artist and son of M.E. Benton, occupied the house for a time as well. The Hazen family leased the house while their own house was under construction. Mr. Hazen managed Neosho Nurseries. The Benton family sold the house to Dr. Barberick and his family. The present owners, Thomas and Margaret Thorne, purchased the house from the Barberick estate. The house may be eligible for the National Register due to its association with the prominent Benton family.

44. Description of Environment and Outbuildings: Located in a residential section of Neosho.

45. Sources of Information: Sanborn Insurance Maps. Newton County Historical Society. Neosho, A City of Springs, 170. Thomas and Margaret Thorne, owners.



MISSOURI OFFICE OF HISTORIC PRESERVATION

ARCHITECTURAL/HISTORIC INVENTORY SURVEY FORM NE-AG-001 101

1. NO. 112

2. COUNTY Newton

3. LOCATION OF NEGATIVES

4. PRESENT LOCAL NAME(S) OR DESIGNATION(S) 220 East McKinney Street

5. OTHER NAME(S)

6. SPECIFIC LEGAL LOCATION TOWNSHIP _____ RANGE _____ SECTION _____
IF CITY OR TOWN, STREET ADDRESS 220 East McKinney Street

7. CITY OR TOWN Neosho IF RURAL, VICINITY

8. DESCRIPTION OF LOCATION

9. COORDINATES UTM
LAT
LONG

10. SITE ( ) STRUCTURE ( )
BUILDING (X) OBJECT ( )

11. ON NATIONAL REGISTER? YES ( ) NO (X)

12. IS IT ELIGIBLE? YES ( ) NO ( )

13. PART OF ESTAB. HIST. DISTRICT? YES ( ) NO (X)

14. DISTRICT POTENTIAL? YES ( ) NO ( )

15. NAME OF ESTABLISHED DISTRICT

16. THEMATIC CATEGORY

17. DATE(S) OR PERIOD 1922

18. STYLE OR DESIGN bungalow 22

19. ARCHITECT OR ENGINEER

20. CONTRACTOR OR BUILDER Roy Anderson P1

21. ORIGINAL USE, IF APPARENT Residnece

22. PRESENT USE Residence

23. OWNERSHIP PUBLIC ( ) PRIVATE (X)

24. OWNER'S NAME AND ADDRESS IF KNOWN

25. OPEN TO PUBLIC? YES ( ) NO (X)

26. LOCAL CONTACT PERSON OR ORGANIZATION Historic Preservation Comm.

27. OTHER SURVEYS IN WHICH INCLUDED

28. NO. OF STORIES 1-1/2

29. BASEMENT? YES (X) NO ( )

30. FOUNDATION MATERIAL stone

31. WALL CONSTRUCTION frame

32. ROOF TYPE AND MATERIAL gable/asphalt

33. NO. OF BAYS FRONT 3 SIDE 3

34. WALL TREATMENT wood shingle 25

35. PLAN SHAPE asymmet.R

36. CHANGES (EXPLAIN IN NO. 42) ADDITION ( ) ALTERED ( ) MOVED ( )

37. CONDITION INTERIOR _____ EXTERIOR _____

38. PRESERVATION UNDERWAY? YES ( ) NO (X)

39. ENDANGERED? BY WHAT? YES ( ) NO (X)

40. VISIBLE FROM PUBLIC ROAD? YES (X) NO ( )

41. DISTANCE FROM AND FRONTAGE ON ROAD

42. FURTHER DESCRIPTION OF IMPORTANT FEATURES

see continuation sheet

PHOTO MUST BE PROVIDED

43. HISTORY AND SIGNIFICANCE

see continuation sheet

44. DESCRIPTION OF ENVIRONMENT AND OUTBUILDINGS

see continuation sheet

45. SOURCES OF INFORMATION

see continuation sheet

46. PREPARED BY

47. ORGANIZATION

48. DATE 1/91

49. REVISION DATE(S)

RETURN THIS FORM WHEN COMPLETED TO: OFFICE OF HISTORIC PRESERVATION
P.O. BOX 176
JEFFERSON CITY, MISSOURI 65102

IF ADDITIONAL SPACE IS NEEDED, ATTACH

1. NO
2. COUNTY Newton
4. PRESENT LOCAL NAME(S) OR DESIGNATION(S) 220 East McKinney Street
5. OTHER NAME(S)
6. TOWNSHIP
RANGE
SECTION

NE-AS-001-101

220 East McKinney Street

42. Further Description of Important Features: One-and-one-half story frame, three bay, asymmetrical plan Bungalow built in 1922. The house has a concrete and cobblestone foundation, interior brick chimney, gable roof of asphalt shingles, and exterior of square wood shingles. On the main (S) facade is a curved railing of concrete and cobblestones. The main entrance has a multi-light glass and wood door. Windows are nine-over-one rectangular wood sash. At the eaves are purlins and eave rafters.

43. History and Significance: The house was built in 1922 by Roy Anderson for Leslie and Anna Rice, who purchased the lot from the Bentons. It was the first house built in the Benton Hills subdivision. The Rices owned the house until 1975 when they sold it to the present owners, Robert and Nola Daugherty. The house is a good example of a gable front Bungalow.

44. Description of Environment and Outbuildings: Located in a residential section of Neosho.

45. Sources of Information: Sanborn Insurance Maps; Robert and Nola Daugherty.



MISSOURI OFFICE OF HISTORIC PRESERVATION

ARCHITECTURAL/HISTORIC INVENTORY SURVEY FORM 1 EAS-001-102

1. NO. 113

2. COUNTY Newton

3. LOCATION OF NEGATIVES

4. PRESENT LOCAL NAME(S) OR DESIGNATION(S) 407 East McKinney Street

5. OTHER NAME(S)

6. SPECIFIC LEGAL LOCATION TOWNSHIP _____ RANGE _____ SECTION _____
IF CITY OR TOWN, STREET ADDRESS 407 East McKinney Street

7. CITY OR TOWN Neosho IF RURAL, VICINITY

8. DESCRIPTION OF LOCATION

9. COORDINATES UTM
LAT
LONG

10. SITE ( ) STRUCTURE ( )
BUILDING (X) OBJECT ( )

11. ON NATIONAL REGISTER? YES ( ) NO (X)

12. IS IT ELIGIBLE? YES ( ) NO ( )

13. PART OF ESTAB. HIST. DISTRICT? YES ( ) NO (X)

14. DISTRICT POTENTIAL? YES ( ) NO ( )

15. NAME OF ESTABLISHED DISTRICT

16. THEMATIC CATEGORY

17. DATE(S) OR PERIOD ca. 1880

18. STYLE OR DESIGN Queen Anne influence 49

19. ARCHITECT OR ENGINEER

20. CONTRACTOR OR BUILDER 2040

21. ORIGINAL USE, IF APPARENT Residence Porch Fu

22. PRESENT USE Residence

23. OWNERSHIP PUBLIC ( ) PRIVATE (X)

24. OWNER'S NAME AND ADDRESS IF KNOWN

25. OPEN TO PUBLIC? YES ( ) NO (X)

26. LOCAL CONTACT PERSON OR ORGANIZATION Historic Preservation Comm.

27. OTHER SURVEYS IN WHICH INCLUDED

28. NO. OF STORIES 2

29. BASEMENT? YES (X) NO ( )

30. FOUNDATION MATERIAL stone

31. WALL CONSTRUCTION frame

32. ROOF TYPE AND MATERIAL gable/asphalt GB OC 42 DR

33. NO. OF BAYS FRONT 4 SIDE

34. WALL TREATMENT vinyl siding 92

35. PLAN SHAPE rectang.

36. CHANGES (EXPLAIN IN NO. 42) ADDITION ( ) ALTERED ( ) MOVED ( )

37. CONDITION INTERIOR _____ EXTERIOR _____

38. PRESERVATION UNDERWAY? YES ( ) NO (X)

39. ENDANGERED? BY WHAT? YES ( ) NO (X)

40. VISIBLE FROM PUBLIC ROAD? YES (X) NO ( )

41. DISTANCE FROM AND FRONTAGE ON ROAD

42. FURTHER DESCRIPTION OF IMPORTANT FEATURES

see continuation sheet

PHOTO MUST BE PROVIDED

43. HISTORY AND SIGNIFICANCE

see continuation sheet

44. DESCRIPTION OF ENVIRONMENT AND OUTBUILDINGS

see continuation sheet

48. SOURCES OF INFORMATION

see continuation sheet

46. PREPARED BY

47. ORGANIZATION

48. DATE 1/91

49. REVISION DATE(S)

RETURN THIS FORM WHEN COMPLETED TO: OFFICE OF HISTORIC PRESERVATION
P.O. BOX 176
JEFFERSON CITY, MISSOURI 65102
PH. 314-751-5365

IF ADDITIONAL SPACE IS NEEDED, ATTACH SEPARATE SHEET(S) TO THIS FORM

1 NO
2 COUNTY Newton
4 PRESENT LOCAL NAME(S) OR DESIGNATION(S) 407 East McKinney Street
5 OTHER NAME(S)
6 TOWNSHIP
RANGE
SECTION

NE-AS-001-102

407 East McKinney Street

42. Further Description of Important Features: Two-story frame, four-bay, frame residence. The house has a stone foundation, exterior of metal siding, gable roof of asphalt shingles, and interior flues. The main section appears has three bays with two gable wall dormers on the main (N) facade. The dormers have sawtooth shingles in the gable field and pedimented surrounds over the windows. The main entrance has a replacement door and an original pedimented surround. Windows are two-over-two and one-over-one rectangular wood sash. On the west facade an original large two-story polygonal bay. This bay has one-over-one wood sash windows and at the eaves are brackets. On the main facade is of the original section is a partial width one-story porch added ca. 1920 with square columns on stone piers.

43. History and Significance: This residence was built ca. 1880 and has an unusual floor plan. The house appears to have been constructed at the same time but the unusual polygonal bay suggests that it may have been added at a later date than the east section of the house. Little is known of the residence except it belonged at one time to a Dr. Bowers.

44. Description of Environment and Outbuildings: This building is located in a residential section of Neosho.

45. Sources of Information: Sanborn Insurance Maps; mary Louise Davis



MISSOURI OFFICE OF HISTORIC PRESERVATION

ARCHITECTURAL/HISTORIC INVENTORY SURVEY FORM NE AG-001703

1. NO. 114

2. COUNTY Newton

3. LOCATION OF NEGATIVES

4. PRESENT LOCAL NAME(S) OR DESIGNATION(S) 420 East McKinney Street

5. OTHER NAME(S)

6. SPECIFIC LEGAL LOCATION TOWNSHIP _____ RANGE _____ SECTION _____
IF CITY OR TOWN, STREET ADDRESS 420 East McKinney Street

7. CITY OR TOWN Neosho IF RURAL, VICINITY

8. DESCRIPTION OF LOCATION

9. COORDINATES UTM
LAT
LONG

10. SITE ( ) STRUCTURE ( )
BUILDING (X) OBJECT ( )

11. ON NATIONAL REGISTER ? YES ( ) NO (X)

12. IS IT ELIGIBLE? YES ( ) NO ( )

13. PART OF ESTAB. HIST. DISTRICT? YES ( ) NO (X)

14. DISTRICT POTENTIAL? YES ( ) NO ( )

15. NAME OF ESTABLISHED DISTRICT

16. THEMATIC CATEGORY 030

17. DATE(S) OR PERIOD ca. 1915

18. STYLE OR DESIGN bungalow 22

19. ARCHITECT OR ENGINEER 20 90

20. CONTRACTOR OR BUILDER

21. ORIGINAL USE, IF APPARENT Residence pnch K1

22. PRESENT USE Residence

23. OWNERSHIP PUBLIC ( ) PRIVATE (X)

24. OWNER'S NAME AND ADDRESS IF KNOWN

25. OPEN TO PUBLIC? YES ( ) NO (X)

26. LOCAL CONTACT PERSON OR ORGANIZATION Historic Preservation Comm.

27. OTHER SURVEYS IN WHICH INCLUDED

28. NO. OF STORIES 1

29. BASEMENT ? YES (X) NO ( )

30. FOUNDATION MATERIAL stone

31. WALL CONSTRUCTION brick

32. ROOF TYPE AND MATERIAL gable/asphalt

33. NO. OF BAYS FRONT 3 SIDE 4

34. WALL TREATMENT 35 25 stretcher bond brick

35. PLAN SHAPE rectang

36. CHANGES (EXPLAIN IN NO. 42) ADDITION ( ) ALTERED ( ) MOVED ( )

37. CONDITION
INTERIOR _____
EXTERIOR _____

38. PRESERVATION UNDERWAY ? YES ( ) NO (X)

39. ENDANGERED? BY WHAT ? YES ( ) NO (X)

40. VISIBLE FROM PUBLIC ROAD ? YES (X) NO ( )

41. DISTANCE FROM AND FRONTAGE ON ROAD

42. FURTHER DESCRIPTION OF IMPORTANT FEATURES

see continuation sheet

PHOTO MUST BE PROVIDED

43. HISTORY AND SIGNIFICANCE

see continuation sheet

44. DESCRIPTION OF ENVIRONMENT AND OUTBUILDINGS

see continuation sheet

45. SOURCES OF INFORMATION

see continuation sheet

46. PREPARED BY

47. ORGANIZATION

48. DATE 1/91

49. REVISION DATE(S)

RETURN THIS FORM WHEN COMPLETED TO: OFFICE OF HISTORIC PRESERVATION
P.O. BOX 176
JEFFERSON CITY, MISSOURI 65102
PH 314-751-5765

IF ADDITIONAL SPACE IS NEEDED, ATTACH SEPARATE SHEET(S) TO THIS FORM

1. NO.
2. COUNTY Newton
3. LOCATION OF NEGATIVES
4. PRESENT LOCAL NAME(S) OR DESIGNATION(S) 420 East McKinney Street
5. OTHER NAME(S)
6. TOWNSHIP
RANGE
SECTION

NE AG001-103

420 East McKinney Street

42. Further Description of Important Features: One-story frame, three-bay, rectangular plan, gable front Bungalow built ca. 1915. The house has a stone foundation, gable roof of asphalt shingles, exterior brick chimney, and brick and wood shingle exterior. On the main (S) facade is a recessed full width porch with brick and stone columns and a stone railing. Screen panels have been added to the porch. The main entrance has an original multi-light glass and wood door. Windows are three-over-one vertical sash and diamond light sash. In the gable field of the main facade is a three-light attic window with a small pergola-like canopy. Beneath the eaves are exposed rafters and knee brace brackets.

43. History and Significance: The house is a good example of a gable-front Bungalow.

44. Description of Environment and Outbuildings: Located in a residential section of Neosho.

45. Sources of Information: Sanborn Insurance Maps



MISSOURI OFFICE OF HISTORIC PRESERVATION

ARCHITECTURAL/HISTORIC INVENTORY SURVEY FORM NE-AS-001-104

1. NO. 115

2. COUNTY Newton

3. LOCATION OF NEGATIVES

4. PRESENT LOCAL NAME(S) OR DESIGNATION(S) 421 East McKinney Street

5. OTHER NAME(S)

6. SPECIFIC LEGAL LOCATION TOWNSHIP _____ RANGE _____ SECTION _____
IF CITY OR TOWN, STREET ADDRESS 421 East McKinney Street

7. CITY OR TOWN IF RURAL, VICINITY Neosho

8. DESCRIPTION OF LOCATION

9. COORDINATES UTM LAT LONG

10. SITE ( ) STRUCTURE ( ) BUILDING (X) OBJECT ( )

11. ON NATIONAL REGISTER? YES ( ) NO (X)

12. IS IT ELIGIBLE? YES ( ) NO ( )

13. PART OF ESTAB. HIST. DISTRICT? YES ( ) NO (X)

14. DISTRICT POTENTIAL? YES ( ) NO ( )

15. NAME OF ESTABLISHED DISTRICT

16. THEMATIC CATEGORY

17. DATE(S) OR PERIOD ca. 1910

18. STYLE OR DESIGN bungalow 22

19. ARCHITECT OR ENGINEER 40

20. CONTRACTOR OR BUILDER Prod Fu

21. ORIGINAL USE, IF APPARENT Residence

22. PRESENT USE Residence

23. OWNERSHIP PUBLIC ( ) PRIVATE (X)

24. OWNER'S NAME AND ADDRESS IF KNOWN

25. OPEN TO PUBLIC? YES ( ) NO (X)

26. LOCAL CONTACT PERSON OR ORGANIZATION Historic Preservation Comm.

27. OTHER SURVEYS IN WHICH INCLUDED

28. NO. OF STORIES 1-1/2

29. BASEMENT? YES (X) NO ( )

30. FOUNDATION MATERIAL stone

31. WALL CONSTRUCTION frame

32. ROOF TYPE AND MATERIAL asphalt HP

33. NO. OF BAYS FRONT 5 SIDE 4

34. WALL TREATMENT vinyl siding 92

35. PLAN SHAPE rectang.

36. CHANGES (EXPLAIN IN NO. 42) ADDITION ( ) ALTERED ( ) MOVED ( )

37. CONDITION INTERIOR _____ EXTERIOR _____

38. PRESERVATION UNDERWAY? YES ( ) NO (X)

39. ENDANGERED? BY WHAT? YES ( ) NO (X)

40. VISIBLE FROM PUBLIC ROAD? YES (X) NO ( )

41. DISTANCE FROM AND FRONTAGE ON ROAD

42. FURTHER DESCRIPTION OF IMPORTANT FEATURES

see continuation sheet

PHOTO MUST BE PROVIDED

43. HISTORY AND SIGNIFICANCE

see continuation sheet

44. DESCRIPTION OF ENVIRONMENT AND OUTBUILDINGS

see continuation sheet

45. SOURCES OF INFORMATION

see continuation sheet

46. PREPARED BY

47. ORGANIZATION

48. DATE 1/91

49. REVISION DATE(S)

RETURN THIS FORM WHEN COMPLETED TO: OFFICE OF HISTORIC PRESERVATION
P.O. BOX 176
JEFFERSON CITY, MISSOURI 65102
PH 314-751-5265

IF ADDITIONAL SPACE IS NEEDED, ATTACH SEPARATE SHEET(S) TO THIS FORM

1. NO.
2. COUNTY Newton
3. DE
4. PRESENT LOCAL NAME(S) OR DESIGNATION(S) 421 East McKinney Street
5. OTHER NAME(S)
6. TOWNSHIP
RANGE
SECTION

VE-AG-001-104

421 East McKinney Street

42. Further Description of Important Features: One-and-one-half story frame, three-bay, rectangular plan Bungalow built ca. 1910. The house has a stone foundation, cross gable roof of asphalt shingles, interior brick chimney, and exterior of vinyl siding. On the main (N) facade is a one-story, full width porch with square wood columns on stone piers and a stone railing. The main entrance has a single light glass and wood door. Windows are one-over-one rectangular wood sash. At the roofline is a large gable dormer with paired one-over-one sash windows. The west bay of the first story projects slightly and contains three one-over-one sash windows.

43. History and Significance: The house is a good example of a two-story early-twentieth century Bungalow.

44. Description of Environment and Outbuildings: Located in a residential section of Neosho.

45. Sources of Information: Sanborn Insurance Maps



MISSOURI OFFICE OF HISTORIC PRESERVATION

ARCHITECTURAL/HISTORIC INVENTORY SURVEY FORM

NE AS 001 105

1. NO. 117

2. COUNTY Newton

3. LOCATION OF NEGATIVES

4. PRESENT LOCAL NAME(S) OR DESIGNATION(S) 720 East McKinney Street

5. OTHER NAME(S)

6. SPECIFIC LEGAL LOCATION TOWNSHIP _____ RANGE _____ SECTION _____
IF CITY OR TOWN, STREET ADDRESS 720 East McKinney Street

7. CITY OR TOWN Neosho IF RURAL, VICINITY

8. DESCRIPTION OF LOCATION

lout

9. COORDINATES UTM
LAT
LONG

10. SITE ( ) STRUCTURE ( )
BUILDING (X) OBJECT ( )

11. ON NATIONAL REGISTER ? YES ( ) NO (X)

12. IS IT ELIGIBLE ? YES ( ) NO ( )

13. PART OF ESTAB. HIST. DISTRICT ? YES ( ) NO (X)

14. DISTRICT POTENTIAL ? YES ( ) NO ( )

15. NAME OF ESTABLISHED DISTRICT

16. THEMATIC CATEGORY

17. DATE(S) OR PERIOD ca. 1882

18. STYLE OR DESIGN I-house 09

19. ARCHITECT OR ENGINEER

20. CONTRACTOR OR BUILDER Fu

21. ORIGINAL USE, IF APPARENT Residence

22. PRESENT USE Residence

23. OWNERSHIP PUBLIC ( ) PRIVATE (X)

24. OWNER'S NAME AND ADDRESS IF KNOWN

25. OPEN TO PUBLIC ? YES ( ) NO (X)

26. LOCAL CONTACT PERSON OR ORGANIZATION Historic Preservation Comm.

27. OTHER SURVEYS IN WHICH INCLUDED

28. NO. OF STORIES 2

29. BASEMENT ? YES (X) NO ( )

30. FOUNDATION MATERIAL stone

31. WALL CONSTRUCTION frame

32. ROOF TYPE AND MATERIAL gable 63

33. NO. OF BAYS FRONT 4 SIDE

34. WALL TREATMENT weatherboard 55

35. PLAN SHAPE rect.

36. CHANGES (EXPLAIN IN NO. 42) ADDITION ( ) ALTERED ( ) MOVED ( )

37. CONDITION INTERIOR _____ EXTERIOR _____

38. PRESERVATION UNDERWAY ? YES ( ) NO (X)

39. ENDANGERED ? BY WHAT ? YES ( ) NO (X)

40. VISIBLE FROM PUBLIC ROAD ? YES (X) NO ( )

41. DISTANCE FROM AND FRONTAGE ON ROAD

42. FURTHER DESCRIPTION OF IMPORTANT FEATURES

see continuation sheet

PHOTO MUST BE PROVIDED

43. HISTORY AND SIGNIFICANCE

see continuation sheet

44. DESCRIPTION OF ENVIRONMENT AND OUTBUILDINGS

see continuation sheet

45. SOURCES OF INFORMATION

see continuation sheet

46. PREPARED BY

47. ORGANIZATION

48. DATE 1/91

49. REVISION DATE(S)

RETURN THIS FORM WHEN COMPLETED TO: OFFICE OF HISTORIC PRESERVATION
P.O. BOX 176
JEFFERSON CITY, MISSOURI 65102
PH. 314-751-5365

IF ADDITIONAL SPACE IS NEEDED, ATTACH SEPARATE SHEET(S) TO THIS FORM

1 NO
2 COUNTY Newton
4 PRESENT LOCAL NAME(S) OR DESIGNATION(S) 720 East McKinney Street
5 OTHER NAME(S)
6 TOWNSHIP
RANGE
SECTION

NE-AG-001-105

720 East McKinney Street

42. Further Description of Important Features: Two-story frame, four-bay, rectangular plan I-House built ca. 1882. The house has a stone foundation, gable roof of asphalt shingles, an interior end brick chimney, and aluminum siding. On the main (S) facade is a full width one-story shed porch with square columns. These columns have been enclosed in aluminum panels. On the second story is a pedimented portico with square columns and an added wrought iron railing. The main entrance has an original four-panel door and rectangular transom with stained glass. Windows are one-over-one rectangular wood sash with added metal shutters. On the second story of the main facade is a four-panel door which opens onto the portico's balcony.

43. History and Significance: The house was built ca. 1882, probably by A. M. Sevier, a Missouri State Commissioner and one of the publishers of the Neosho Times. George Cookey bought the house in 1913. Other owners between 1941 and 1980 include the Woolfindens, Fillinghams, Graves, and the Aronhalts. The Windhursts bought the house in 1980 and sold it to the Mabreys in 1984. The residence has not been extensively altered.

44. Description of Environment and Outbuildings: Located in a residential section of Neosho. At the rear is a one-story frame, gable roof servant's quarter's built ca. 1900. In front of the house is a ca. 1980 cast iron fence.

45. Sources of Information: Edwards Atlas of Newton County. "Neosho Spring Homes Tour scheduled May 3." Neosho Daily News. 26 April 1987.



MISSOURI OFFICE OF HISTORIC PRESERVATION

ARCHITECTURAL/HISTORIC INVENTORY SURVEY FORM NE AS-001-106

1. NO. 118
2. COUNTY Newton
3. LOCATION OF NEGATIVES
4. PRESENT LOCAL NAME(S) OR DESIGNATION(S) 215 West McKinney Street
5. OTHER NAME(S)
6. SPECIFIC LEGAL LOCATION TOWNSHIP _____ RANGE _____ SECTION _____
IF CITY OR TOWN, STREET ADDRESS 215 West McKinney Street
7. CITY OR TOWN Neosho IF RURAL, VICINITY
8. DESCRIPTION OF LOCATION
9. COORDINATES UTM
LAT
LONG
10. SITE ( ) STRUCTURE ( )
BUILDING (X) OBJECT ( )
11. ON NATIONAL REGISTER? YES ( ) NO (X)
12. IS IT ELIGIBLE? YES ( ) NO ( )
13. PART OF ESTAB. HIST. DISTRICT? YES ( ) NO (X)
14. DISTRICT POTENTIAL? YES ( ) NO ( )
15. NAME OF ESTABLISHED DISTRICT
16. THEMATIC CATEGORY
17. DATE(S) OR PERIOD ca. 1910-1915
18. STYLE OR DESIGN Bungalow II
19. ARCHITECT OR ENGINEER 20
20. CONTRACTOR OR BUILDER R1
21. ORIGINAL USE, IF APPARENT Residence
22. PRESENT USE Residence
23. OWNERSHIP PUBLIC ( ) PRIVATE (X)
24. OWNER'S NAME AND ADDRESS IF KNOWN
25. OPEN TO PUBLIC? YES ( ) NO (X)
26. LOCAL CONTACT PERSON OR ORGANIZATION Historic Preservation Comm.
27. OTHER SURVEYS IN WHICH INCLUDED
28. NO. OF STORIES 1
29. BASEMENT? YES (X) NO ( )
30. FOUNDATION MATERIAL concrete
31. WALL CONSTRUCTION frame
32. ROOF TYPE AND MATERIAL pyramidal/asphalt HP 23
33. NO. OF BAYS FRONT 3 SIDE
34. WALL TREATMENT wood shingle 25
35. PLAN SHAPE rectang.
36. CHANGES (EXPLAIN IN NO. 42) ADDITION ( ) ALTERED ( ) MOVED ( )
37. CONDITION INTERIOR _____ EXTERIOR _____
38. PRESERVATION UNDERWAY? YES ( ) NO (X)
39. ENDANGERED? BY WHAT? YES ( ) NO (X)
40. VISIBLE FROM PUBLIC ROAD? YES (X) NO ( )
41. DISTANCE FROM AND FRONTAGE ON ROAD

42. FURTHER DESCRIPTION OF IMPORTANT FEATURES

see continuation sheet

PHOTO MUST BE PROVIDED

43. HISTORY AND SIGNIFICANCE

see continuation sheet

44. DESCRIPTION OF ENVIRONMENT AND OUTBUILDINGS

see continuation sheet

45. SOURCES OF INFORMATION

see continuation sheet

46. PREPARED BY.

47. ORGANIZATION

48. DATE 1/91

49. REVISION DATE(S)

RETURN THIS FORM WHEN COMPLETED TO: OFFICE OF HISTORIC PRESERVATION
P.O. BOX 176
JEFFERSON CITY, MISSOURI 65102
PH. 314-751-5365

IF ADDITIONAL SPACE IS NEEDED, ATTACH SEPARATE SHEET(S) TO THIS FORM

1 NO
2 COUNTY Newton
4 PRESENT LOCAL NAME(S) OR DESIGNATION(S) 215 West McKinney Street
5. OTHER NAME(S)
6. TOWNSHIP
RANGE
SECTION

NEAS001-106

215 West McKinney Street

42. Further Description of Important Features: One-story frame, three-bay, rectangular plan Bungalow built ca. 1910-1915. The house has a hipped roof of asphalt shingles, interior brick chimney, and wood shingle exterior. On the main (N) facade is a full width incised porch with square Craftsman wood columns resting on a brick railing. The main entrance has a single-light glass and wood door. Windows are one-over-one rectangular wood sash. At the rear is a projecting wing on the west facade. The house has wide eaves.

43. History and Significance: The 1909 Sanborn Map shows a vacant lot, but the 1916 map shows the house. E.P. and Mamie Graham operated a floral shop from this residence from 1943 until 1971. The house is an example of a pyramidal roof Bungalow.

44. Description of Environment and Outbuildings: Located in a residential section of Neosho. On the west facade is a ca. 1970 metal carport.

45. Sources of Information: Sanborn Insurance Maps. Newton County Historical Society. Neosho, A City of Springs, 133.



MISSOURI OFFICE OF HISTORIC PRESERVATION

ARCHITECTURAL/HISTORIC INVENTORY SURVEY FORM NE-AS-001-107

1. NO. 119

2. COUNTY Newton

3. LOCATION OF NEGATIVES

4. PRESENT LOCAL NAME(S) OR DESIGNATION(S) 514 McQuarry Avenue

5. OTHER NAME(S)

6. SPECIFIC LEGAL LOCATION TOWNSHIP _____ RANGE _____ SECTION _____
IF CITY OR TOWN, STREET ADDRESS 514 McQuarry Avenue

7. CITY OR TOWN Neosho IF RURAL, VICINITY

8. DESCRIPTION OF LOCATION

9. COORDINATES UTM
LAT
LONG

10. SITE ( ) STRUCTURE ( )
BUILDING (X) OBJECT ( )

11. ON NATIONAL REGISTER ? YES ( ) NO (X)

12. IS IT ELIGIBLE ? YES ( ) NO ( )

13. PART OF ESTAB. HIST. DISTRICT ? YES ( ) NO (X)

14. DISTRICT POTENTIAL ? YES ( ) NO ( )

15. NAME OF ESTABLISHED DISTRICT

16. THEMATIC CATEGORY

17. DATE(S) OR PERIOD ca. 1920 49

18. STYLE OR DESIGN

19. ARCHITECT OR ENGINEER

20. CONTRACTOR OR BUILDER 20

21. ORIGINAL USE, IF APPARENT Resiudence R1

22. PRESENT USE Residence

23. OWNERSHIP PUBLIC ( ) PRIVATE (X)

24. OWNER'S NAME AND ADDRESS IF KNOWN

25. OPEN TO PUBLIC ? YES ( ) NO (X)

26. LOCAL CONTACT PERSON OR ORGANIZATION Historic Preservation Comm.

27. OTHER SURVEYS IN WHICH INCLUDED

28. NO. OF STORIES 1

29. BASEMENT ? YES (X) NO ( )

30. FOUNDATION MATERIAL stone

31. WALL CONSTRUCTION frame

32. ROOF TYPE AND MATERIAL gable/asphalt

33. NO. OF BAYS FRONT 3 SIDE 3

34. WALL TREATMENT weatherboard

35. PLAN SHAPE rectang.

36. CHANGES (EXPLAIN IN NO. 42) ADDITION ( ) ALTERED ( ) MOVED ( )

37. CONDITION INTERIOR _____ EXTERIOR _____

38. PRESERVATION UNDERWAY ? YES ( ) NO (X)

39. ENDANGERED ? BY WHAT ? YES ( ) NO (X)

40. VISIBLE FROM PUBLIC ROAD ? YES (X) NO ( )

41. DISTANCE FROM AND FRONTAGE ON ROAD

42. FURTHER DESCRIPTION OF IMPORTANT FEATURES

see continuation sheet

PHOTO MUST BE PROVIDED

43. HISTORY AND SIGNIFICANCE

see continuation sheet

44. DESCRIPTION OF ENVIRONMENT AND OUTBUILDINGS

see continuation sheet

45. SOURCES OF INFORMATION

see continuation sheet

46. PREPARED BY

47. ORGANIZATION

48. DATE 1/91

49. REVISION DATE(S)

RETURN THIS FORM WHEN COMPLETED TO: OFFICE OF HISTORIC PRESERVATION
P.O. BOX 176
JEFFERSON CITY, MISSOURI 65102

IF ADDITIONAL SPACE IS NEEDED, ATTACH CONTINUATION SHEET(S) TO THIS FORM

1 NO.
2 COUNTY Newton
4 PRESENT LOCAL NAME(S) OR DESIGNATION(S) 514 McQuarry Avenue
5 OTHER NAME(S)
6 TOWNSHIP
RANGE
SECTION

NE AG-001-107

514 McQuarry Avenue

42. Further Description of Important Features: One-story frame, three bay, rectangular plan residence built ca. 1920. The house has a stone foundation, gable roof of asphalt shingles, interior brick chimney, and exterior of weatherboard siding. On the main (E) facade is a recessed porch with Tuscan columns. The main entrance has a multi-light glass and wood door. Windows are nine-over-one rectangular wood sash. At the roofline is a shed dormer with nine-light attic windows.

43. History and Significance: The house was built ca. 1920 and has influences of the Bungalow style.

44. Description of Environment and Outbuildings: Located in a residential section of Neosho.

45. Sources of Information: Sanborn Insurance Maps; Larry James



MISSOURI OFFICE OF HISTORIC PRESERVATION

ARCHITECTURAL/HISTORIC INVENTORY SURVEY FORM NEA5002-108

1. NO. 93

2. COUNTY Newton

3. LOCATION OF NEGATIVES

4. PRESENT LOCAL NAME(S) OR DESIGNATION(S) McGinty's; Oldham Jewelery; Deluxe Cleaners; and Matters Jewelery

5. OTHER NAME(S) Golden Eagle Dry Goods Building

6. SPECIFIC LEGAL LOCATION TOWNSHIP _____ RANGE _____ SECTION _____
IF CITY OR TOWN, STREET ADDRESS 101-109 East Main Street

7. CITY OR TOWN Neosho IF RURAL, VICINITY

8. DESCRIPTION OF LOCATION

9. COORDINATES UTM
LAT
LONG

10. SITE ( ) STRUCTURE ( )
BUILDING (X) OBJECT ( )

11. ON NATIONAL REGISTER? YES ( ) NO (X)

12. IS IT ELIGIBLE? YES ( ) NO ( )

13. PART OF ESTAB. HIST. DISTRICT? YES ( ) NO (X)

14. DISTRICT POTENTIAL? YES ( ) NO ( )

15. NAME OF ESTABLISHED DISTRICT

16. THEMATIC CATEGORY

17. DATE(S) OR PERIOD c. 1895

18. STYLE OR DESIGN two-part commercial 69

19. ARCHITECT OR ENGINEER

20. CONTRACTOR OR BUILDER R1

21. ORIGINAL USE, IF APPARENT Commercial 02 E 02A

22. PRESENT USE Commercial

23. OWNERSHIP PUBLIC ( ) PRIVATE (X)

24. OWNER'S NAME AND ADDRESS IF KNOWN

25. OPEN TO PUBLIC? YES (X) NO ( )

26. LOCAL CONTACT PERSON OR ORGANIZATION Historic Preservation Comm.

27. OTHER SURVEYS IN WHICH INCLUDED

28. NO. OF STORIES 2

29. BASEMENT? YES ( ) NO (X)

30. FOUNDATION MATERIAL concrete block

31. WALL CONSTRUCTION brick

32. ROOF TYPE AND MATERIAL flat/rolled

33. NO. OF BAYS FRONT 6 SIDE

34. WALL TREATMENT brick

35. PLAN SHAPE rectang.

36. CHANGES (EXPLAIN IN NO. 42) ADDITION ( ) ALTERED ( ) MOVED ( )

37. CONDITION INTERIOR _____ EXTERIOR _____

38. PRESERVATION UNDERWAY? YES ( ) NO (X)

39. ENDANGERED? BY WHAT? YES ( ) NO (X)

40. VISIBLE FROM PUBLIC ROAD? YES (X) NO ( )

41. DISTANCE FROM AND FRONTAGE ON ROAD

42. FURTHER DESCRIPTION OF IMPORTANT FEATURES

see continuation sheet

PHOTO MUST BE PROVIDED

43. HISTORY AND SIGNIFICANCE

see continuation sheet

44. DESCRIPTION OF ENVIRONMENT AND OUTBUILDINGS

see continuation sheet

45. SOURCES OF INFORMATION

see continuation sheet

46. PREPARED BY

47. ORGANIZATION

48. DATE

49. REVISION DATE(S)

RETURN THIS FORM WHEN COMPLETED TO: OFFICE OF HISTORIC PRESERVATION
P.O. BOX 176
JEFFERSON CITY, MISSOURI 65102
PH. 314-751-5365

IF ADDITIONAL SPACE IS NEEDED, ATTACH SEPARATE SHEET(S) TO THIS FORM

1 NO
2 COUNTY Newton
4 PRESENT LOCAL NAME(S) OR DESIGNATION(S) Mc Ginty's, etc.
5 OTHER NAME(S)
6 TOWNSHIP
RANGE
SECTION

101-109 East Main Street--McGinty's, Oldham Jewelry, Deluxe Cleaners, Matters Jewelry

42. Further Description of Important Features: Two-story brick, two-part commercial building constructed in 1895. The building has four separate storefronts with various degrees of alteration. The 101-103 storefront was remodeled ca. 1970 with brick veneer pilasters, and metal and glass display windows. The upper facade of these two sections was covered with metal panels ca. 1949. The upper facade of the building on the 105-109 storefronts remain visible. The 105 storefront was remodeled ca. 1940 and ca. 1970. The storefront has ca. 1970 metal and glass display windows and Carrara glass panels are located over the storefront which appear added ca. 1940. The 107 storefront has a recessed entrance with a ca. 1970 glass and metal door. Transoms have been enclosed on this storefront and wood panels added at the bulkheads. The 109 storefront was altered ca. 1960 with brick bulkheads and metal and glass display windows and doors. Above the storefront the transom has been enclosed with wood panels. Dividing the 105-109 storefronts are brick piers with rock faced stone bases and inset stone panels. The upper facades of the 105 and 107 sections have one-over-one rectangular wood sash windows with rectangular rock faced stone sills and lintels. Window openings on the 109 upper facade have been enclosed with wood panels and the central opening has a ca. 1970 two light window. Across the roofline of all the exposed building bays is a sheet metal cornice with large brackets and floral panels.

43. History and Significance: The building was built in 1895 to house the Golden Eagle, a dry goods store. Construction of the building cost $15,000. The Golden Eagle had such innovations as the Barr system of cash carriers and baskets which served to connect the different departments with the cashier's office via overhead lines. McGinty's was founded in 1904 in a building on the south side of the square. (This original building no longer stands) The department store moved into the Golden Eagle building in 1918. The interior of the building burned in July 1949 and reopened in November of the same year. Sturgis and Geyer Store and the real estate agents of Withrow and Smith occupied the site of Oldham Jewelry. Deluxe Cleaners has been at this same location since the business first opened in 1913. The site was originally the First National Bank. Matters Jewelry was founded in 1892 and was originally located in the 300 block of Spring Street. The business has occupied its present site since 1956. Also in 1956, Matters was recognized by the National Jeweler as one of the 300 oldest jewelers in the country, and the third oldest in Missouri. The store has since become the one of the 100 oldest jewelers in the nation, the oldest in Missouri, and the oldest family-run business in the state. The building is located in the proposed Neosho Commercial Historic District.

44. Description of Environment and Outbuildings: Located on the southwest corner of the Neosho public square.

NR MRS 106

45. Sources of Information: Sanborn Insurance Maps; Newton County Historical Society. Neosho, A City of Springs, 98-99. Picturesque Neosho. J.G. Angel, January 1904. "Third Generation Enters 69 Year Old Firm, Matters Jewelry." Miner and Mechanic. 7 July 1961. "Family Firm Enjoys 90 Years in Business." Neosho Daily News. 18 June 1982.


Matters Jewelry
Keepsake
SEIKO
De Luxe
CLEANERS
Oldham Jewelry


Oldham Jewelry
Mc GINTY'S

MISSOURI OFFICE OF HISTORIC PRESERVATION

ARCHITECTURAL/HISTORIC INVENTORY SURVEY FORM NEAS-001-109

1. NO. 94

2. COUNTY Newton

3. LOCATION OF NEGATIVES

4. PRESENT LOCAL NAME(S) OR DESIGNATION(S) Neosho Savings and Loan Association

5. OTHER NAME(S) First National Bank

6. SPECIFIC LEGAL LOCATION TOWNSHIP _____ RANGE _____ SECTION _____
IF CITY OR TOWN, STREET ADDRESS 111 East Main Street

7. CITY OR TOWN Neosho IF RURAL, VICINITY

8. DESCRIPTION OF LOCATION

9. COORDINATES UTM
LAT
LONG

10. SITE ( ) STRUCTURE ( )
BUILDING (X) OBJECT ( )

11. ON NATIONAL REGISTER? YES ( ) NO (X)

12. IS IT ELIGIBLE? YES ( ) NO ( )

13. PART OF ESTAB. HIST. DISTRICT? YES ( ) NO (X)

14. DISTRICT POTENTIAL? YES ( ) NO ( )

15. NAME OF ESTABLISHED DISTRICT

16. THEMATIC CATEGORY

17. DATE(S) OR PERIOD 1922 ca c.1980

18. STYLE OR DESIGN two-part commercial 52

19. ARCHITECT OR ENGINEER other 90

20. CONTRACTOR OR BUILDER

21. ORIGINAL USE, IF APPARENT Bank COD

22. PRESENT USE S & L Assoc.

23. OWNERSHIP PUBLIC ( ) PRIVATE (X)

24. OWNER'S NAME AND ADDRESS IF KNOWN

25. OPEN TO PUBLIC? YES (X) NO ( )

26. LOCAL CONTACT PERSON OR ORGANIZATION Historic Preservation Comm.

27. OTHER SURVEYS IN WHICH INCLUDED

28. NO. OF STORIES 2

29. BASEMENT? YES ( ) NO (X)

30. FOUNDATION MATERIAL concrete

31. WALL CONSTRUCTION brick

32. ROOF TYPE AND MATERIAL flat/rolled

33. NO. OF BAYS FRONT 3 SIDE

34. WALL TREATMENT temple front 90

35. PLAN SHAPE rectang.

36. CHANGES (EXPLAIN IN NO. 42) ADDITION ( ) ALTERED ( ) MOVED ( )

37. CONDITION INTERIOR _____ EXTERIOR _____

38. PRESERVATION UNDERWAY? YES ( ) NO (X)

39. ENDANGERED? BY WHAT? YES ( ) NO (X)

40. VISIBLE FROM PUBLIC ROAD? YES (X) NO ( )

41. DISTANCE FROM AND FRONTAGE ON ROAD

42. FURTHER DESCRIPTION OF IMPORTANT FEATURES

see continuation sheet

PHOTO MUST BE PROVIDED

43. HISTORY AND SIGNIFICANCE

see continuation sheet

44. DESCRIPTION OF ENVIRONMENT AND OUTBUILDINGS

see continuation sheet

45. SOURCES OF INFORMATION

see continuation sheet

46. PREPARED BY

47. ORGANIZATION

48. DATE 1/91

49. REVISION DATE(S)

RETURN THIS FORM WHEN COMPLETED TO: OFFICE OF HISTORIC PRESERVATION
P.O. BOX 176
JEFFERSON CITY, MISSOURI 65102
PH. 314-751-5365

IF ADDITIONAL SPACE IS NEEDED, ATTACH SEPARATE SHEET(S) TO THIS FORM

1 NO
2 COUNTY Newton
4 PRESENT LOCAL NAME(S) OR DESIGNATION(S) Neosho Savings and Loan Association
5 OTHER NAME(S)
6 TOWNSHIP
RANGE
SECTION

NE-AS001-109

111 East Main Street--Neosho Building and Loan Association

42. Further Description of Important Features: Two-story brick and stone veneer temple front commercial building constructed in 1922. The building is three bays wide with full height Corinthian columns and pilasters on the main facade. The building's storefront was altered ca. 1980 with the addition of metal and glass display windows and doors. On the second story of the upper facade are three bays of tri-part windows which are concealed behind metal grille panels. Above the second story is a stone cornice and frieze inscribed "Neosho Building and Loan Association." Above this frieze is a cornice with modillion blocks and dentils. At the roofline is a stone parapet wall.

43. History and Significance: This building was originally the First National Bank and was built in 1905 on a lot purchased from M.E. Benton. In 1922, the bank purchased the adjoining lot and building and remodeled and rebuilt the two buildings fronting forty feet on the square. [The building is shown as a bank on both the 1916 and the 1926 Sanborn map.] The bank was robbed by Irish O'Malley and others on March 2, 1935. $8,000 was taken and First National had to borrow money from the Bank of Neosho to commence with business that day. Neosho Building and Loan Association dates to 1884 and occupied several locations [one of which was the second floor of Deluxe Cleaners at #107 Main] before moving into the First National Building ca. 1965. The building is located in the proposed Neosho Commercial Historic District.

44. Description of Environment and Outbuildings: Located on the south side of the Neosho public square.

45. Sources of Information: Sanborn Insurance Maps; Newton County Historical Society. Neosho, A City of Springs, 108.


NEOSHO BUILDING & LOAN ASSOCIATION
Rustic
Tony Lama
EAR - BOOTS
SPEED LIMIT 15

MISSOURI OFFICE OF HISTORIC PRESERVATION

ARCHITECTURAL/HISTORIC INVENTORY SURVEY FORM NE-AS-001-110

1. NO. 95

2. COUNTY Newton

3. LOCATION OF NEGATIVES

4. PRESENT LOCAL NAME(S) OR DESIGNATION(S) The Rustic

5. OTHER NAME(S) McGinty Department Store

6. SPECIFIC LEGAL LOCATION TOWNSHIP _____ RANGE _____ SECTION _____
IF CITY OR TOWN, STREET ADDRESS 113 East Main Street

7. CITY OR TOWN Neosho IF RURAL, VICINITY

8. DESCRIPTION OF LOCATION

9. COORDINATES UTM
LAT
LONG

10. SITE ( ) STRUCTURE ( )
BUILDING (X) OBJECT ( )

11. ON NATIONAL REGISTER? YES ( ) NO (X)

12. IS IT ELIGIBLE? YES ( ) NO ( )

13. PART OF ESTAB. HIST. DISTRICT? YES ( ) NO (X)

14. DISTRICT POTENTIAL? YES ( ) NO ( )

15. NAME OF ESTABLISHED DISTRICT

16. THEMATIC CATEGORY

17. DATE(S) OR PERIOD ca. 1905 addl c.1920

18. STYLE OR DESIGN two-part commercial

19. ARCHITECT OR ENGINEER

20. CONTRACTOR OR BUILDER

21. ORIGINAL USE, IF APPARENT clothing and shoe store

22. PRESENT USE vacant

23. OWNERSHIP PUBLIC ( ) PRIVATE (X)

24. OWNER'S NAME AND ADDRESS IF KNOWN

25. OPEN TO PUBLIC? YES (X) NO ( )

26. LOCAL CONTACT PERSON OR ORGANIZATION Historic Preservation Comm.

27. OTHER SURVEYS IN WHICH INCLUDED

28. NO. OF STORIES 2

29. BASEMENT? YES ( ) NO (X)

30. FOUNDATION MATERIAL brick

31. WALL CONSTRUCTION brick

32. ROOF TYPE AND MATERIAL flat/rolled

33. NO. OF BAYS FRONT 3 SIDE

34. WALL TREATMENT brick

35. PLAN SHAPE rectang.

36. CHANGES (EXPLAIN IN NO. 42) ADDITION ( ) ALTERED ( ) MOVED ( )

37. CONDITION INTERIOR _____ EXTERIOR _____

38. PRESERVATION UNDERWAY? YES ( ) NO (X)

39. ENDANGERED? BY WHAT? YES ( ) NO (X)

40. VISIBLE FROM PUBLIC ROAD? YES (X) NO ( )

41. DISTANCE FROM AND FRONTAGE ON ROAD

42. FURTHER DESCRIPTION OF IMPORTANT FEATURES

see continuation sheet

PHOTO MUST BE PROVIDED

43. HISTORY AND SIGNIFICANCE

see continuation sheet

44. DESCRIPTION OF ENVIRONMENT AND OUTBUILDINGS

see continuation sheet

45. SOURCES OF INFORMATION

see continuation sheet

46. PREPARED BY

47. ORGANIZATION

48. DATE 1/91

49. REVISION DATE(S)

RETURN THIS FORM WHEN COMPLETED TO: OFFICE OF HISTORIC PRESERVATION
P.O. BOX 176
JEFFERSON CITY, MISSOURI 65102
PH. 314-751-5365

IF ADDITIONAL SPACE IS NEEDED, ATTACH SEPARATE SHEET(S) TO THIS FORM

1 NO
2 COUNTY Newton
4 PRESENT LOCAL NAME(S) OR DESIGNATION(S) The Rustic
5. OTHER NAME(S)
6. TOWNSHIP
RANGE
SECTION

NEA0001-110

113 East Main Street--The Rustic

42. Further Description of Important Features: Two-story brick, two-part, three-bay commercial building constructed ca. 1905. The storefront was altered ca. 1960 and has concrete bulkheads, and glass and metal display windows and doors. In the north bay is a secondary entrance with a solid metal door. Above the storefront is a transom covered with wood panels. The upper facade retains three rectangular window openings which have been covered with wood panels. The windows share a continuous concrete sill and just above the windows is a concrete belt course. Below the roofline is a sheet metal cornice with modillion blocks and dentils.

43. History and Significance: The building is shown as a clothing and shoe store on the 1909 and 1916 Sanborn maps. The building was originally McGinty's Department Store. The building is located in the proposed Neosho Commercial Historic District.

44. Description of Environment and Outbuildings: Located on the west side of the Neosho public square.

45. Sources of Information: Sanborn Insurance Maps.


RED WING SHOES
The Rustic
Tony Lama
WESTERN WEAR - BOOTS
SPEED LIMIT 15


ROSE'S COUNTRY KITCHEN
ROSE'S CAFE
ROSE'S CAFE
Babe's

MISSOURI OFFICE OF HISTORIC PRESERVATION

ARCHITECTURAL/HISTORIC INVENTORY SURVEY FORM NE-A-001-112

1. NO. 96

2. COUNTY Newton

3. LOCATION OF NEGATIVES

4. PRESENT LOCAL NAME(S) OR DESIGNATION(S) Dollar General Store/ Neosho Gifts

5. OTHER NAME(S) Bilyeu Hardware Company

6. SPECIFIC LEGAL LOCATION TOWNSHIP _____ RANGE _____ SECTION _____
IF CITY OR TOWN, STREET ADDRESS 121-127 East Main Street

7. CITY OR TOWN Neosho IF RURAL, VICINITY

8. DESCRIPTION OF LOCATION

9. COORDINATES UTM
LAT
LONG

10. SITE ( ) STRUCTURE ( )
BUILDING (X) OBJECT ( )

11. ON NATIONAL REGISTER ? YES ( ) NO (X)

12. IS IT ELIGIBLE ? YES ( ) NO ( )

13. PART OF ESTAB. HIST. DISTRICT ? YES ( ) NO (X)

14. DISTRICT POTENTIAL ? YES ( ) NO ( )

15. NAME OF ESTABLISHED DISTRICT

16. THEMATIC CATEGORY

17. DATE(S) OR PERIOD 1906

18. STYLE OR DESIGN two-part commercial

19. ARCHITECT OR ENGINEER

20. CONTRACTOR OR BUILDER

21. ORIGINAL USE, IF APPARENT commercial

22. PRESENT USE commercial

23. OWNERSHIP PUBLIC ( ) PRIVATE (X)

24. OWNER'S NAME AND ADDRESS IF KNOWN

25. OPEN TO PUBLIC ? YES (X) NO ( )

26. LOCAL CONTACT PERSON OR ORGANIZATION Historic Preservation Comm.

27. OTHER SURVEYS IN WHICH INCLUDED

28. NO. OF STORIES 2

29. BASEMENT ? YES ( ) NO (X)

30. FOUNDATION MATERIAL concrete

31. WALL CONSTRUCTION brick

32. ROOF TYPE AND MATERIAL flat/rolled

33. NO. OF BAYS FRONT 7 SIDE

34. WALL TREATMENT brick

35. PLAN SHAPE rectang.

36. CHANGES (EXPLAIN IN NO. 42) ADDITION ( ) ALTERED ( ) MOVED ( )

37. CONDITION INTERIOR _____ EXTERIOR _____

38. PRESERVATION UNDERWAY ? YES ( ) NO (X)

39. ENDANGERED ? BY WHAT ? YES ( ) NO (X)

40. VISIBLE FROM PUBLIC ROAD ? YES (X) NO ( )

41. DISTANCE FROM AND FRONTAGE ON ROAD

42. FURTHER DESCRIPTION OF IMPORTANT FEATURES

see continuation sheet

PHOTO MUST BE PROVIDED

43. HISTORY AND SIGNIFICANCE

see continuation sheet

44. DESCRIPTION OF ENVIRONMENT AND OUTBUILDINGS

see continuation sheet

45. SOURCES OF INFORMATION

see continuation sheet

46. PREPARED BY

47. ORGANIZATION

48. DATE 1/91

49. REVISION DATE(S)

RETURN THIS FORM WHEN COMPLETED TO: OFFICE OF HISTORIC PRESERVATION
P.O. BOX 176
JEFFERSON CITY, MISSOURI 65102
PH. 314-751-5365

IF ADDITIONAL SPACE IS NEEDED, ATTACH SEPARATE SHEET(S) TO THIS FORM

1 NO
2 COUNTY Newton
4. PRESENT LOCAL NAME(S) OR DESIGNATION(S) Dollar General Store/Neosho Gifts
5. OTHER NAME(S)
6. TOWNSHIP
RANGE
SECTION

NE AS-001-112

121-127 E. Main Street--Dollar General Store, Neosho Gift

42. Further Description of Important Features: Two-story brick, two-part commercial building constructed in 1906 with four separate storefronts. 121/123/125 storefronts are occupied by one business and have been altered with brick bulkheads and metal and glass display windows and doors ca. 1970. The #121 storefront retains an original recessed entrance with a single-light glass and wood door. The transom above these storefronts has been covered with wood panels. The #127 storefront contains a separate business and was remodeled ca. 1985 with metal and glass display windows and door. The storefront retains wood bulkheads which may be original. The transom above the storefront has been covered with wood panels. The upper facade of the building has not been altered and retains its original design. The upper facade is divided into four bays with each bay containing paired one-over-one sash windows. These windows share rock faced rectangular stone lintels and sills. Below the windows is a belt course of yellow glazed brick and yellow glazed brick is also used in corbelling above the windows. Dividing the upper facade bays are brick piers with glazed brick panels. Below the roofline the glazed brick has been used to create diamond patterns. At the roofline is a parapet of rock faced stone.

43. History and Significance: The building was built for Briggs Hardware Company in 1906 after fire destroyed the original 1896 building. The business was struck by fire again in 1951. The building has also been occupied by J.C. Penney's. The building is located in the proposed Neosho Commercial Historic District.

44. Description of Environment and Outbuildings: Located on the west side of the Neosho public square.

45. Sources of Information: Sanborn Insurance Maps. Newton County Historical Society. Neosho, A City of Springs, 46 and 135.


Neosho Gift, etc.
DOLLAR
GENERAL
STORES

MISSOURI OFFICE OF HISTORIC PRESERVATION

ARCHITECTURAL/HISTORIC INVENTORY SURVEY FORM NE-AS-001-113

1. NO. 97

2. COUNTY Newton

3. LOCATION OF NEGATIVES

4. PRESENT LOCAL NAME(S) OR DESIGNATION(S) Pizza Hut

5. OTHER NAME(S)

6. SPECIFIC LEGAL LOCATION
TOWNSHIP _____ RANGE _____ SECTION _____
IF CITY OR TOWN, STREET ADDRESS 129 East Main Street

7. CITY OR TOWN Neosho IF RURAL, VICINITY

8. DESCRIPTION OF LOCATION

9. COORDINATES UTM
LAT
LONG

10. SITE ( ) STRUCTURE ( )
BUILDING (X) OBJECT ( )

11. ON NATIONAL REGISTER ? YES ( ) NO (X)

12. IS IT ELIGIBLE ? YES ( ) NO ( )

13. PART OF ESTAB. HIST. DISTRICT ? YES ( ) NO (X)

14. DISTRICT POTENTIAL ? YES ( ) NO ( )

15. NAME OF ESTABLISHED DISTRICT

16. THEMATIC CATEGORY

17. DATE(S) OR PERIOD 1902

18. STYLE OR DESIGN two-part commercial

19. ARCHITECT OR ENGINEER

20. CONTRACTOR OR BUILDER

21. ORIGINAL USE, IF APPARENT commercial

22. PRESENT USE commercial

23. OWNERSHIP PUBLIC ( ) PRIVATE (X)

24. OWNER'S NAME AND ADDRESS IF KNOWN

25. OPEN TO PUBLIC ? YES (X) NO ( )

26. LOCAL CONTACT PERSON OR ORGANIZATION Historic Preservation Comm.

27. OTHER SURVEYS IN WHICH INCLUDED

28. NO. OF STORIES 2

29. BASEMENT ? YES (X) NO ( )

30. FOUNDATION MATERIAL concrete

31. WALL CONSTRUCTION brick

32. ROOF TYPE AND MATERIAL flat/rolled

33. NO. OF BAYS FRONT 3 SIDE

34. WALL TREATMENT ceramic tile

35. PLAN SHAPE rectang.

36. CHANGES (EXPLAIN IN NO. 42) ADDITION ( ) ALTERED ( ) MOVED ( )

37. CONDITION
INTERIOR _____
EXTERIOR _____

38. PRESERVATION UNDERWAY ? YES ( ) NO (X)

39. ENDANGERED ? BY WHAT ? YES ( ) NO (X)

40. VISIBLE FROM PUBLIC ROAD ? YES (X) NO ( )

41. DISTANCE FROM AND FRONTAGE ON ROAD

42. FURTHER DESCRIPTION OF IMPORTANT FEATURES

see continuation sheet

PHOTO MUST BE PROVIDED

43. HISTORY AND SIGNIFICANCE

see continuation sheet

44. DESCRIPTION OF ENVIRONMENT AND OUTBUILDINGS

see continuation sheet

48. SOURCES OF INFORMATION

see continuation sheet

46. PREPARED BY

47. ORGANIZATION

48. DATE 49. REVISION DATE(S)

RETURN THIS FORM WHEN COMPLETED TO: OFFICE OF HISTORIC PRESERVATION
P.O. BOX 176
JEFFERSON CITY, MISSOURI 65102
PH. 314-751-5365

IF ADDITIONAL SPACE IS NEEDED, ATTACH SEPARATE SHEET(S) TO THIS FORM

1/91

1 NO
2 COUNTY Newton
4 PRESENT LOCAL NAME(S) OR DESIGNATION(S) Pizza Hut
5. OTHER NAME(S)
6. TOWNSHIP
RANGE
SECTION

NE Assoc 113

129 East Main Street--Pizza Hut

42. Further Description of Important Features: Two-story brick, two-part commercial building constructed in 1906. The building has an exterior of glazed white tile. The storefront is chamfered with a brick pier on a concrete base at the southeast corner of the building. The storefront has been altered with metal and glass display windows and door. The upper facade retains its original detailing and above the storefront is a terra cotta cornice with rectangular panels and egg and dart molding. The upper facade has three window openings containing original rectangular one-over-one wood sash windows. Below the roofline is another terra cotta cornice with dentils and a plain frieze.

43. History and Significance: This building was reconstructed to replace a 1902 building that was destroyed in the 1906 fire. The building is shown as a hotel on the 1909 Sanborn map and was connected to the Hotel England through a tunnel below Washington Street. The building has also been occupied by Evans Drug Store, which was purchased by the Guthries Drug Company in 1928. The building is included in the proposed Neosho Commercial Historic District.

44. Located on the west side of the Neosho public square.

45. Sources of Information: Sanborn insurance maps; Jim Taylor.


Pizza Hut

MISSOURI OFFICE OF HISTORIC PRESERVATION

ARCHITECTURAL/HISTORIC INVENTORY SURVEY FORM

1. NO. 98

2. COUNTY Newton

3. LOCATION OF NEGATIVES

4. PRESENT LOCAL NAME(S) OR DESIGNATION(S) 311 East Main Street

5. OTHER NAME(S)

6. SPECIFIC LEGAL LOCATION TOWNSHIP _____ RANGE _____ SECTION _____
IF CITY OR TOWN, STREET ADDRESS 311 East Main Street

7. CITY OR TOWN Neosho IF RURAL, VICINITY

8. DESCRIPTION OF LOCATION

9. COORDINATES UTM
LAT
LONG

10. SITE ( ) STRUCTURE ( )
BUILDING (X) OBJECT ( )

11. ON NATIONAL REGISTER ? YES ( ) NO (X)

12. IS IT ELIGIBLE ? YES ( ) NO ( )

13. PART OF ESTAB. HIST. DISTRICT ? YES ( ) NO (X)

14. DISTRICT POTENTIAL ? YES ( ) NO ( )

15. NAME OF ESTABLISHED DISTRICT

16. THEMATIC CATEGORY

17. DATE(S) OR PERIOD ca. 1900

18. STYLE OR DESIGN Queen Anne influence 19

19. ARCHITECT OR ENGINEER 20

20. CONTRACTOR OR BUILDER Brick PO

21. ORIGINAL USE, IF APPARENT Residence

22. PRESENT USE Residence

23. OWNERSHIP PUBLIC ( ) PRIVATE (X)

24. OWNER'S NAME AND ADDRESS IF KNOWN

25. OPEN TO PUBLIC ? YES ( ) NO (X)

26. LOCAL CONTACT PERSON OR ORGANIZATION Historic Preservation Comm.

27. OTHER SURVEYS IN WHICH INCLUDED

28. NO. OF STORIES 1

29. BASEMENT ? YES (X) NO ( )

30. FOUNDATION MATERIAL stone

31. WALL CONSTRUCTION stone

32. ROOF TYPE AND MATERIAL gable/composition HP DR

33. NO. OF BAYS FRONT 2 SIDE

34. WALL TREATMENT weatherboard

35. PLAN SHAPE rectang.

36. CHANGES (EXPLAIN IN NO. 42) ADDITION ( ) ALTERED ( ) MOVED ( )

37. CONDITION
INTERIOR _____
EXTERIOR _____

38. PRESERVATION UNDERWAY ? YES ( ) NO (X)

39. ENDANGERED ? BY WHAT ? YES ( ) NO (X)

40. VISIBLE FROM PUBLIC ROAD ? YES (X) NO ( )

41. DISTANCE FROM AND FRONTAGE ON ROAD

42. FURTHER DESCRIPTION OF IMPORTANT FEATURES

see continuation sheet

PHOTO MUST BE PROVIDED

43. HISTORY AND SIGNIFICANCE

see continuation sheet

44. DESCRIPTION OF ENVIRONMENT AND OUTBUILDINGS

see continuation sheet

45. SOURCES OF INFORMATION

see continuation sheet

46. PREPARED BY

47. ORGANIZATION

48. DATE 1/91

49. REVISION DATE(S)

RETURN THIS FORM WHEN COMPLETED TO: OFFICE OF HISTORIC PRESERVATION
P.O. BOX 176
JEFFERSON CITY, MISSOURI 65102
PH. 314-751-5365

IF ADDITIONAL SPACE IS NEEDED, ATTACH SEPARATE SHEET(S) TO THIS FORM

1 NO
2 COUNTY Newton
4 PRESENT LOCAL NAME(S) OR DESIGNATION(S) 311 East Main
5. OTHER NAME(S)
6. TOWNSHIP
RANGE
SECTION

NEOSHO 311

311 East Main Street

42. Further Description of Important Features: One-story frame, three-bay, rectangular plan residence with a prominent polygonal bay built ca. 1900. The house has a stone foundation, gable roof of asphalt shingles, interior brick chimney, and exterior of weatherboard siding. On the main (N) facade is an entry porch with Tuscan columns and a railing with square balusters. The entrance has an original single light glass and wood paneled door and rectangular single light transom. The primary feature of the main facade is a polygonal bay at the northwest corner of the residence with conical roof. Windows are one-over-one rectangular wood sash with two windows on the primary facade having stained glass upper lights.

43. History and Significance: The original building was probably built ca. 1900--it is shown on the 1902 Sanborn map. The bay was probably added ca. 1906 and is shown on the 1909 map. The house was owned at one time by George Hubbert.

44. Description of Environment and XXXXOutbuildings The house is located to the east of the commercial section of Neosho.

45. Sources of Information: Sanborn Insurance Maps; Mary Louise Davis


311

MISSOURI OFFICE OF HISTORIC PRESERVATION

ARCHITECTURAL/HISTORIC INVENTORY SURVEY FORM NE-AG-001-115

1. NO. 101

2. COUNTY Newton

3. LOCATION OF NEGATIVES

4. PRESENT LOCAL NAME(S) OR DESIGNATION(S): Neosho Municipal Auditorium

5. OTHER NAME(S): Neosho Auditorium and City Hall

6. SPECIFIC LEGAL LOCATION TOWNSHIP _____ RANGE _____ SECTION _____
IF CITY OR TOWN, STREET ADDRESS: 100 bl. West Main Street

7. CITY OR TOWN: Neosho IF RURAL, VICINITY

8. DESCRIPTION OF LOCATION

9. COORDINATES UTM
LAT
LONG

10. SITE ( ) STRUCTURE ( )
BUILDING (X) OBJECT ( )

11. ON NATIONAL REGISTER? YES ( ) NO (X)

12. IS IT ELIGIBLE? YES ( ) NO ( )

13. PART OF ESTAB. HIST. DISTRICT? YES ( ) NO (X)

14. DISTRICT POTENTIAL? YES ( ) NO ( )

15. NAME OF ESTABLISHED DISTRICT

16. THEMATIC CATEGORY

17. DATE(S) OR PERIOD: 1936

18. STYLE OR DESIGN: Art Deco 73 99

19. ARCHITECT OR ENGINEER: Neal C. Davis other 40

20. CONTRACTOR OR BUILDER

21. ORIGINAL USE, IF APPARENT: Auditorium and City Hall 01B 08

22. PRESENT USE: Auditorium and meeting rooms

23. OWNERSHIP PUBLIC (X) PRIVATE ( )

24. OWNER'S NAME AND ADDRESS IF KNOWN

25. OPEN TO PUBLIC? YES (X) NO ( )

26. LOCAL CONTACT PERSON OR ORGANIZATION: Historic Preservation Comm.

27. OTHER SURVEYS IN WHICH INCLUDED

28. NO. OF STORIES: 2

29. BASEMENT? YES (X) NO ( )

30. FOUNDATION MATERIAL: Carthage stone

31. WALL CONSTRUCTION: Carthage stone

32. ROOF TYPE AND MATERIAL: flat/rolled

33. NO. OF BAYS FRONT: 6 SIDE

34. WALL TREATMENT: Carthage stone

35. PLAN SHAPE: rectang.

36. CHANGES (EXPLAIN IN NO. 42) ADDITION ( ) ALTERED ( ) MOVED ( )

37. CONDITION
INTERIOR _____
EXTERIOR _____

38. PRESERVATION UNDERWAY? YES ( ) NO (X)

39. ENDANGERED? BY WHAT? YES ( ) NO (X)

40. VISIBLE FROM PUBLIC ROAD? YES (X) NO ( )

41. DISTANCE FROM AND FRONTAGE ON ROAD

42. FURTHER DESCRIPTION OF IMPORTANT FEATURES

see continuation sheet

PHOTO MUST BE PROVIDED

43. HISTORY AND SIGNIFICANCE

see continuation sheet

44. DESCRIPTION OF ENVIRONMENT AND OUTBUILDINGS

see continuation sheet

45. SOURCES OF INFORMATION

see continuation sheet

46. PREPARED BY

47. ORGANIZATION

48. DATE 1/91

49. REVISION DATE(S)

RETURN THIS FORM WHEN COMPLETED TO: OFFICE OF HISTORIC PRESERVATION
P.O. BOX 176
JEFFERSON CITY, MISSOURI 65102
PH. 314-751-5365

IF ADDITIONAL SPACE IS NEEDED, ATTACH SEPARATE SHEET(S) TO THIS FORM

1. NO.
2. COUNTY Newton
4. PRESENT LOCAL NAME(S) OR DESIGNATION(S) Neosho Auditorium and City Hall
5. OTHER NAME(S)
6. TOWNSHIP
RANGE
SECTION

NE AS 001 [illegible]

West Main Street--City Hall and Auditorium

42. Further Description of Important Features: Two-story concrete, six-bay, Art Deco public building completed in 1938. The building has a concrete foundation, flat roof of rolled roofing and exterior of concrete panels. On the main (N) facade are five sets of double doors of single-light glass and wood design. Above the doors are large single-light rectangular transoms with opaque lights. Above the doors are chevron panels and vertical fluted panels. Windows are four-light hopper design. In the second story central bay the window openings have structural glass blocks. At the roofline is concrete zig-zag molding. Located to the east and west of the main section are original one-story wings with single-light glass and wood doors and four-light hopper windows. Inscribed on the main facade is "Neosho Auditorium City Hall".

43. History and Significance: The building was designed by St. Louis architect Neal C. Davis, a native of Newton County, and financed by the Work Projects Administration, project #1302DC. Edward and Charles Haas donated $15,000 to the project. The citizens of Neosho voted bonds of $40,000 and the U.S. government matched with $40,000. Edward Haas also donated 100 books to the library, which was located in the building. The building is a good example of an Art Deco public building of the 1930s and is included in the proposed Neosho Commercial Historic District.

44. Description of Environment and Outbuildings: Located one-half block west of the Neosho public square.

45. Sources of Information: Dedication plaque. "The Gathering Place: Neoshoans Remember Auditorium as it was." Neosho Daily News. 1 April 1990.



MISSOURI OFFICE OF HISTORIC PRESERVATION

ARCHITECTURAL/HISTORIC INVENTORY SURVEY FORM NE-AS-001-116

1. NO. 99

2. COUNTY Newton

3. LOCATION OF NEGATIVES

4. PRESENT LOCAL NAME(S) OR DESIGNATION(S)
Newton County Abstract and Title Company

5. OTHER NAME(S)

6. SPECIFIC LEGAL LOCATION
TOWNSHIP _____ RANGE _____ SECTION _____
IF CITY OR TOWN, STREET ADDRESS
107 West Main Street

7. CITY OR TOWN IF RURAL, VICINITY
Neosho

8. DESCRIPTION OF LOCATION

9. COORDINATES UTM
LAT
LONG

10. SITE ( ) STRUCTURE ( )
BUILDING (X) OBJECT ( )

11. ON NATIONAL REGISTER? YES ( ) NO (X)

12. IS IT ELIGIBLE? YES ( ) NO ( )

13. PART OF ESTAB. HIST. DISTRICT? YES ( ) NO (X)

14. DISTRICT POTENTIAL? YES ( ) NO ( )

15. NAME OF ESTABLISHED DISTRICT

16. THEMATIC CATEGORY

17. DATE(S) OR PERIOD
ca. 1920

18. STYLE OR DESIGN
two-part commercial 69

19. ARCHITECT OR ENGINEER

20. CONTRACTOR OR BUILDER 30

21. ORIGINAL USE, IF APPARENT
commercisal OLE 013

22. PRESENT USE
commercial

23. OWNERSHIP PUBLIC ( ) PRIVATE (X)

24. OWNER'S NAME AND ADDRESS IF KNOWN

25. OPEN TO PUBLIC? YES (X) NO ( )

26. LOCAL CONTACT PERSON OR ORGANIZATION
Historic Preservation Comm.

27. OTHER SURVEYS IN WHICH INCLUDED

28. NO. OF STORIES 2

29. BASEMENT? YES ( ) NO (X)

30. FOUNDATION MATERIAL
brick

31. WALL CONSTRUCTION
brick

32. ROOF TYPE AND MATERIAL
flat/rolled PR

33. NO. OF BAYS FRONT 2 SIDE

34. WALL TREATMENT
brick

35. PLAN SHAPE rectang.

36. CHANGES (EXPLAIN IN NO. 42) ADDITION ( ) ALTERED ( ) MOVED ( )

37. CONDITION
INTERIOR _____
EXTERIOR _____

38. PRESERVATION UNDERWAY? YES ( ) NO (X)

39. ENDANGERED? BY WHAT? YES ( ) NO (X)

40. VISIBLE FROM PUBLIC ROAD? YES (X) NO ( )

41. DISTANCE FROM AND FRONTAGE ON ROAD

42. FURTHER DESCRIPTION OF IMPORTANT FEATURES
see continuation sheet

PHOTO MUST BE PROVIDED

43. HISTORY AND SIGNIFICANCE
see continuation sheet

44. DESCRIPTION OF ENVIRONMENT AND OUTBUILDINGS
see continuation sheet

45. SOURCES OF INFORMATION
see continuation sheet

46. PREPARED BY

47. ORGANIZATION

48. DATE 1/91

49. REVISION DATE(S)

RETURN THIS FORM WHEN COMPLETED TO: OFFICE OF HISTORIC PRESERVATION
P.O. BOX 176
JEFFERSON CITY, MISSOURI 65102
PH 314-751-5365

IF ADDITIONAL SPACE IS NEEDED, ATTACH SEPARATE SHEET(S) TO THIS FORM

1. NO.
2. COUNTY Newton
4. PRESENT LOCAL NAME(S) OR DESIGNATION(S) 107 West Main Street
5. OTHER NAME(S)
6. TOWNSHIP
RANGE
SECTION

NE AS-001 116

107 West Main Street, Newton County Abstract and Title Company

42. Further Description of Important Features: Two-story brick, two-bay, rectangular plan commercial building built ca. 1920. The storefront has been altered with added stone veneer and ca. 1970 metal and glass doors. The transom has been covered with metal panels. Beneath the second story windows are bands of soldier and sailor brick courses. The upper floor windows are paired one-over-one rectangular wood sash. At the roofline is a flat parapet with concrete coping.

43. History and Significance: Building does not appear on Sanborns until 1926. The building was constructed ca. 1920 and is a two-part commercial building in the proposed Neosho Commercial Historic District.

44. Description of Environment and Outbuildings: Located just west of the Courthouse Square.

45. Sources of Information: Sanborn Insurance Maps


TWO
NEWTON COUNTY ABSTRACT - TITLE CO

MISSOURI OFFICE OF HISTORIC PRESERVATION

ARCHITECTURAL/HISTORIC INVENTORY SURVEY FORM NEA5002-117

1. NO. 100

2. COUNTY Newton

3. LOCATION OF NEGATIVES

4. PRESENT LOCAL NAME(S) OR DESIGNATION(S)
Steward's Cleaners

5. OTHER NAME(S)
England Memorial Works

6. SPECIFIC LEGAL LOCATION
TOWNSHIP _____ RANGE _____ SECTION _____
IF CITY OR TOWN, STREET ADDRESS
108 West Main Street

7. CITY OR TOWN Neosho IF RURAL, VICINITY

8. DESCRIPTION OF LOCATION

9. COORDINATES UTM
LAT
LONG

10. SITE ( ) STRUCTURE ( )
BUILDING (X) OBJECT ( )

11. ON NATIONAL REGISTER ? YES ( ) NO (X)

12. IS IT ELIGIBLE ? YES ( ) NO ( )

13. PART OF ESTAB. HIST. DISTRICT ? YES ( ) NO (X)

14. DISTRICT POTENTIAL ? YES ( ) NO ( )

15. NAME OF ESTABLISHED DISTRICT

16. THEMATIC CATEGORY

17. DATE(S) OR PERIOD
ca. 1897/1930 facade

18. STYLE OR DESIGN
one-part commercial 67

19. ARCHITECT OR ENGINEER

20. CONTRACTOR OR BUILDER R1 AW

21. ORIGINAL USE, IF APPARENT
commercial 02E

22. PRESENT USE
commercial

23. OWNERSHIP PUBLIC ( ) PRIVATE (X)

24. OWNER'S NAME AND ADDRESS IF KNOWN

25. OPEN TO PUBLIC ? YES (X) NO ( )

26. LOCAL CONTACT PERSON OR ORGANIZATION
Historic Preservation Comm.

27. OTHER SURVEYS IN WHICH INCLUDED

28. NO. OF STORIES 1

29. BASEMENT ? YES ( ) NO (X)

30. FOUNDATION MATERIAL
concrete

31. WALL CONSTRUCTION
brick

32. ROOF TYPE AND MATERIAL
flat/rolled 54 79

33. NO. OF BAYS
FRONT 2 SIDE

34. WALL TREATMENT
Carrera glass 71

35. PLAN SHAPE rectang.

36. CHANGES (EXPLAIN IN NO. 42) ADDITION ( ) ALTERED ( ) MOVED ( )

37. CONDITION
INTERIOR _____
EXTERIOR _____

38. PRESERVATION UNDERWAY ? YES ( ) NO (X)

39. ENDANGERED ? BY WHAT ? YES ( ) NO (X)

40. VISIBLE FROM PUBLIC ROAD ? YES (X) NO ( )

41. DISTANCE FROM AND FRONTAGE ON ROAD

42. FURTHER DESCRIPTION OF IMPORTANT FEATURES
see continuation sheet

PHOTO MUST BE PROVIDED

43. HISTORY AND SIGNIFICANCE
see continuation sheet

44. DESCRIPTION OF ENVIRONMENT AND OUTBUILDINGS
see continuation sheet

45. SOURCES OF INFORMATION
see continuation sheet

46. PREPARED BY

47. ORGANIZATION

48. DATE

49. REVISION DATE(S)

RETURN THIS FORM WHEN COMPLETED TO: OFFICE OF HISTORIC PRESERVATION
P.O. BOX 176
JEFFERSON CITY, MISSOURI 65102
PH 314-751-5365

IF ADDITIONAL SPACE IS NEEDED, ATTACH SEPARATE SHEET(S) TO THIS FORM

1. NO.
2. COUNTY Newton
4. PRESENT LOCAL NAME(S) OR DESIGNATION(S) Steward's Cleaners
5. OTHER NAME(S)
6. TOWNSHIP
RANGE
SECTION

VE AC 001-117

108 West Main Street, Steward's Cleaners

42. Further Description of Important Features: One-story brick, two-bay, turn-of-the-century commercial building with a ca. 1930 Carrara glass storefront. The building has two storefronts with recessed entrances. The west storefront has an original single-light glass and wood door. The east storefront has a glass and metal door added ca. 1970. The bulkheads and upper facade is composed of black and cream colored Carrara glass panels. Across the storefront is a retractable canvas awning.

43. History and Significance: The England Memorial Works was established on this site in 1897 by Judge Roy England's father. Thomas and Margaret Thorne presently own the building. The building was remodeled ca. 1930 with a Carrara glass front.

44. Description of Environment and Outbuildings: Located just west of the Courthouse square.

45. Sources of Information: Thomas and Margaret Thorne


STEWARD'S
STEWARD'S
STEWARD'S

MISSOURI OFFICE OF HISTORIC PRESERVATION

ARCHITECTURAL/HISTORIC INVENTORY SURVEY FORM NE-45-001-118

1. NO. 120

2. COUNTY Newton

3. LOCATION OF NEGATIVES

4. PRESENT LOCAL NAME(S) OR DESIGNATION(S) Field Elementary School

5. OTHER NAME(S) Eugene Field School

6. SPECIFIC LEGAL LOCATION TOWNSHIP _____ RANGE _____ SECTION _____

IF CITY OR TOWN, STREET ADDRESS Morrow Avenue

7. CITY OR TOWN Neosho IF RURAL, VICINITY

8. DESCRIPTION OF LOCATION

9. COORDINATES UTM
LAT
LONG

10. SITE ( ) STRUCTURE ( )
BUILDING (X) OBJECT ( )

11. ON NATIONAL REGISTER ? YES ( ) NO (X)

12. IS IT ELIGIBLE ? YES ( ) NO ( )

13. PART OF ESTAB. HIST. DISTRICT ? YES ( ) NO (X)

14. DISTRICT POTENTIAL ? YES ( ) NO ( )

15. NAME OF ESTABLISHED DISTRICT

16. THEMATIC CATEGORY

17. DATE(S) OR PERIOD 1941 89

18. STYLE OR DESIGN

19. ARCHITECT OR ENGINEER

20. CONTRACTOR OR BUILDER

21. ORIGINAL USE, IF APPARENT school

22. PRESENT USE school

23. OWNERSHIP PUBLIC (X) PRIVATE ( )

24. OWNER'S NAME AND ADDRESS IF KNOWN

25. OPEN TO PUBLIC ? YES (X) NO ( )

26. LOCAL CONTACT PERSON OR ORGANIZATION Historic Preservation Comm.

27. OTHER SURVEYS IN WHICH INCLUDED

28. NO. OF STORIES 1

29. BASEMENT ? YES (X) NO ( )

30. FOUNDATION MATERIAL limestone

31. WALL CONSTRUCTION limestone

32. ROOF TYPE AND MATERIAL flat/rolled

33. NO. OF BAYS FRONT 8 SIDE

34. WALL TREATMENT limestone

35. PLAN SHAPE H-plan

36. CHANGES (EXPLAIN IN NO. 42) ADDITION ( ) ALTERED ( ) MOVED ( )

37. CONDITION
INTERIOR _____
EXTERIOR _____

38. PRESERVATION UNDERWAY ? YES ( ) NO (X)

39. ENDANGERED ? BY WHAT ? YES ( ) NO (X)

40. VISIBLE FROM PUBLIC ROAD ? YES (X) NO ( )

41. DISTANCE FROM AND FRONTAGE ON ROAD

42. FURTHER DESCRIPTION OF IMPORTANT FEATURES

see continuation sheet

PHOTO MUST BE PROVIDED

43. HISTORY AND SIGNIFICANCE

see continuation sheet

44. DESCRIPTION OF ENVIRONMENT AND OUTBUILDINGS

see continuation sheet

45. SOURCES OF INFORMATION

see continuation sheet

46. PREPARED BY

47. ORGANIZATION

48. DATE 1/91

49. REVISION DATE(S)

RETURN THIS FORM WHEN COMPLETED TO: OFFICE OF HISTORIC PRESERVATION
P.O. BOX 176
JEFFERSON CITY, MISSOURI 65102
PH 314-751-5365

IF ADDITIONAL SPACE IS NEEDED, ATTACH SEPARATE SHEET(S) TO THIS FORM

1. NO.
2. COUNTY Newton
4. PRESENT LOCAL NAME(S) OR DESIGNATION(S) Eugene Field School
5. OTHER NAME(S)
6. TOWNSHIP
RANGE
SECTION

NE-A-SCOL-118

Morrow Street, Eugene Field School

42. Further Description of Important Features: One-story, eight-bay, H-Plan school building of stone construction built in 1941. The school has a stone foundation, flat roof of rolled roofing, and exterior of broken-course rock faced limestone. The main entrance has three ca. 1970 metal and glass doors. Above the doors are original six-light transoms. Above the entrance bay is a concrete panel inscribed "Eugene Field School 1941". Windows are original multi-light metal casement design.

43. History and Significance: This building was constructed in 1941 and replaced an earlier school built in 1899. The school has been used as a grade school for the north Neosho area since its construction.

44. Description of Environment and Outbuildings: Located in a residential section of north Neosho.

45. Sources of Information: Newton County Historical Society. Neosho, A City of Springs, 74.



MISSOURI OFFICE OF HISTORIC PRESERVATION

ARCHITECTURAL/HISTORIC INVENTORY SURVEY FORM

NE-N-001-119

1. NO. 121

2. COUNTY Newton

3. LOCATION OF NEGATIVES

4. PRESENT LOCAL NAME(S) OR DESIGNATION(S)

5. OTHER NAME(S)

6. SPECIFIC LEGAL LOCATION
TOWNSHIP _____ RANGE _____ SECTION _____
IF CITY OR TOWN, STREET ADDRESS
118 Neosho Boulevard

7. CITY OR TOWN Neosho IF RURAL, VICINITY

8. DESCRIPTION OF LOCATION

9. COORDINATES UTM
LAT
LONG

10. SITE ( ) STRUCTURE ( )
BUILDING (X) OBJECT ( )

11. ON NATIONAL REGISTER? YES ( ) NO (X)

12. IS IT ELIGIBLE? YES ( ) NO ( )

13. PART OF ESTAB. HIST. DISTRICT? YES ( ) NO (X)

14. DISTRICT POTENTIAL? YES ( ) NO ( )

15. NAME OF ESTABLISHED DISTRICT

16. THEMATIC CATEGORY

17. DATE(S) OR PERIOD
ca. 1890 c. 1950 19

18. STYLE OR DESIGN

19. ARCHITECT OR ENGINEER
Italianate influence

20. CONTRACTOR OR BUILDER
PS BA

21. ORIGINAL USE, IF APPARENT
Residence

22. PRESENT USE
Residence

23. OWNERSHIP PUBLIC ( ) PRIVATE (X)

24. OWNER'S NAME AND ADDRESS IF KNOWN

25. OPEN TO PUBLIC? YES ( ) NO (X)

26. LOCAL CONTACT PERSON OR ORGANIZATION
Historic Preservation Comm.

27. OTHER SURVEYS IN WHICH INCLUDED

28. NO. OF STORIES 2

29. BASEMENT? YES (X) NO ( )

30. FOUNDATION MATERIAL
stone

31. WALL CONSTRUCTION
frame

32. ROOF TYPE AND MATERIAL
hipped/asphalt NP

33. NO. OF BAYS FRONT 4 SIDE 3

34. WALL TREATMENT
asbestos siding 64

35. PLAN SHAPE rectang.

36. CHANGES (EXPLAIN IN NO. 42) ADDITION ( ) ALTERED ( ) MOVED ( )

37. CONDITION
INTERIOR _____
EXTERIOR _____

38. PRESERVATION UNDERWAY? YES ( ) NO (X)

39. ENDANGERED? BY WHAT? YES ( ) NO (X)

40. VISIBLE FROM PUBLIC ROAD? YES (X) NO ( )

41. DISTANCE FROM AND FRONTAGE ON ROAD

42. FURTHER DESCRIPTION OF IMPORTANT FEATURES

see continuation sheet

PHOTO MUST BE PROVIDED

43. HISTORY AND SIGNIFICANCE

see continuation sheet

44. DESCRIPTION OF ENVIRONMENT AND OUTBUILDINGS

see continuation sheet

45. SOURCES OF INFORMATION

see continuation sheet

46. PREPARED BY

47. ORGANIZATION

48. DATE 1/91

49. REVISION DATE(S)

RETURN THIS FORM WHEN COMPLETED TO: OFFICE OF HISTORIC PRESERVATION
P.O. BOX 176
JEFFERSON CITY, MISSOURI 65102
PH 314-751-5365

IF ADDITIONAL SPACE IS NEEDED, ATTACH SEPARATE SHEET(S) TO THIS FORM

1. NO.
2. COUNTY Newton
4. PRESENT LOCAL NAME(S) OR DESIGNATION(S) 118 Neosho Boulevard
5. OTHER NAME(S)
6. TOWNSHIP
RANGE
SECTION

NE-45-001-117
118 Neosho Boulevard

42. Further Description of Important Features: Two-story frame, four bay, rectangular plan, Italianate influenced residence built ca. 1890. The house has a stone foundation, truncated hipped roof of asphalt shingles, interior brick chimneys, and exterior of asbestos siding. On the main (E) facade is a full height, full width porch added ca. 1930 with Doric motif wood columns and a wrought iron railing. The main entrance has an original single light glass and wood door and single light rectangular transom. A similar door is located on the second story and this door opens onto a small balcony with a wrought iron railing. Windows are one-over-one rectangular wood sash. At the eaves are large eave brackets. At the roofline is a wrought iron balustrade.

43. History and Significance: The house was known as the "Old Nest" and was owned by the Wolfinbarger family, who came to Neosho from Stella, Missouri. It was built ca. 1890 but was remodeled extensively in the 20th century.

44. Description of Environment and Outbuildings: Located on a commercial strip of U.South Highway 60.

45. Sources of Information: Newton County Historical Society. Neosho, A City of Springs, 186.



MISSOURI OFFICE OF HISTORIC PRESERVATION

ARCHITECTURAL/HISTORIC INVENTORY SURVEY FORM NE-AS-001-120

1. NO. 122

2. COUNTY Newton

3. LOCATION OF NEGATIVES

4. PRESENT LOCAL NAME(S) OR DESIGNATION(S) 1204 Oak Street

5. OTHER NAME(S)

6. SPECIFIC LEGAL LOCATION TOWNSHIP _____ RANGE _____ SECTION _____
IF CITY OR TOWN, STREET ADDRESS 1204 Oak Street

7. CITY OR TOWN Neosho IF RURAL, VICINITY

8. DESCRIPTION OF LOCATION

9. COORDINATES UTM
LAT
LONG

10. SITE ( ) STRUCTURE ( )
BUILDING (X) OBJECT ( )

11. ON NATIONAL REGISTER? YES ( ) NO (X)

12. IS IT ELIGIBLE? YES ( ) NO ( )

13. PART OF ESTAB. HIST. DISTRICT? YES ( ) NO (X)

14. DISTRICT POTENTIAL? YES ( ) NO ( )

15. NAME OF ESTABLISHED DISTRICT

16. THEMATIC CATEGORY

17. DATE(S) OR PERIOD ca. 1910

18. STYLE OR DESIGN American Foursquare C1

19. ARCHITECT OR ENGINEER

20. CONTRACTOR OR BUILDER 2090

21. ORIGINAL USE, IF APPARENT Residence Fu

22. PRESENT USE Resdience

23. OWNERSHIP PUBLIC ( ) PRIVATE (X)

24. OWNER'S NAME AND ADDRESS IF KNOWN

25. OPEN TO PUBLIC? YES ( ) NO (X)

26. LOCAL CONTACT PERSON OR ORGANIZATION Historic Preservation Comm.

27. OTHER SURVEYS IN WHICH INCLUDED

28. NO. OF STORIES 2

29. BASEMENT? YES (X) NO ( )

30. FOUNDATION MATERIAL stone

31. WALL CONSTRUCTION frame

32. ROOF TYPE AND MATERIAL hipped/asphalt DP

33. NO. OF BAYS FRONT 3 SIDE 2

34. WALL TREATMENT weatherboard

35. PLAN SHAPE rectang.

36. CHANGES (EXPLAIN IN NO. 42) ADDITION ( ) ALTERED ( ) MOVED ( )

37. CONDITION INTERIOR _____ EXTERIOR _____

38. PRESERVATION UNDERWAY? YES ( ) NO (X)

39. ENDANGERED? BY WHAT? YES ( ) NO (X)

40. VISIBLE FROM PUBLIC ROAD? YES (X) NO ( )

41. DISTANCE FROM AND FRONTAGE ON ROAD

42. FURTHER DESCRIPTION OF IMPORTANT FEATURES

see continuation sheet

PHOTO MUST BE PROVIDED

43. HISTORY AND SIGNIFICANCE

see continuation sheet

44. DESCRIPTION OF ENVIRONMENT AND OUTBUILDINGS

see continuation sheet

45. SOURCES OF INFORMATION

see continuation sheet

46. PREPARED BY

47. ORGANIZATION

48. DATE 1/91

49. REVISION DATE(S)

RETURN THIS FORM WHEN COMPLETED TO: OFFICE OF HISTORIC PRESERVATION
P.O. BOX 176
JEFFERSON CITY, MISSOURI 65102
PH. 314-751-5365

IF ADDITIONAL SPACE IS NEEDED, ATTACH SEPARATE SHEET(S) TO THIS FORM

1 NO.
2. COUNTY Newton
4. PRESENT LOCAL NAME(S) OR DESIGNATION(S) 1204 Oak Street
5. OTHER NAME(S)
6. TOWNSHIP
RANGE
SECTION

1E-A-001-120

1204 Oak Street

42. Further Description of Important Features: Two-story frame, three-bay rectangular plan Foursquare residence built ca. 1910. The house has a stone foundation, hipped roof of asphalt shingles, weatherboard siding and an exterior brick chimney. On the main (E) facade is a full width one-story porch wit stone columns and a stone railing. The main facade has two primary entrances with original single-light glass and wood doors. Windows are one-over-one rectangular wood sash. On the south facade is a one-story Bay window. At the eaves are exposed eave rafters. At the roofline is a hipped dormer with louvered vent windows.

43. History and Significance: This residence is a good example of the American Four Square plan. The house was occupied by Cliff Cain in the mid-twentieth century.

44. Description of Environment and Outbuildings: Located in a residential area in north Neosho.

45. Sources of Information: Larry James


1204

MISSOURI OFFICE OF HISTORIC PRESERVATION

ARCHITECTURAL/HISTORIC INVENTORY SURVEY FORM NE-A5001-121

1. NO. 123

2. COUNTY Newton

3. LOCATION OF NEGATIVES

4. PRESENT LOCAL NAME(S) OR DESIGNATION(S) Benton School

5. OTHER NAME(S)

6. SPECIFIC LEGAL LOCATION TOWNSHIP _____ RANGE _____ SECTION _____
IF CITY OR TOWN, STREET ADDRESS 411 Park Street

7. CITY OR TOWN Neosho IF RURAL, VICINITY

8. DESCRIPTION OF LOCATION

9. COORDINATES UTM
LAT
LONG

10. SITE ( ) STRUCTURE ( )
BUILDING (X) OBJECT ( )

11. ON NATIONAL REGISTER ? YES ( ) NO (X)

12. IS IT ELIGIBLE ? YES ( ) NO ( )

13. PART OF ESTAB. HIST. DISTRICT ? YES ( ) NO (X)

14. DISTRICT POTENTIAL ? YES ( ) NO ( )

15. NAME OF ESTABLISHED DISTRICT

16. THEMATIC CATEGORY

17. DATE(S) OR PERIOD 1937 1953 1960 1965

18. STYLE OR DESIGN Gothic influence 89

19. ARCHITECT OR ENGINEER

20. CONTRACTOR OR BUILDER 65

21. ORIGINAL USE, IF APPARENT school

22. PRESENT USE vacant

23. OWNERSHIP PUBLIC (X) PRIVATE ( )

24. OWNER'S NAME AND ADDRESS IF KNOWN

25. OPEN TO PUBLIC ? YES (X) NO ( )

26. LOCAL CONTACT PERSON OR ORGANIZATION Historic Preservation Comm.

27. OTHER SURVEYS IN WHICH INCLUDED

28. NO. OF STORIES 1-1-1

29. BASEMENT ? YES (X) NO ( )

30. FOUNDATION MATERIAL concrete

31. WALL CONSTRUCTION stone CB

32. ROOF TYPE AND MATERIAL gable/asphalt AR

33. NO. OF BAYS FRONT 9 SIDE

34. WALL TREATMENT stone

35. PLAN SHAPE rectang.

36. CHANGES (EXPLAIN IN NO. 42) ADDITION ( ) ALTERED ( ) MOVED ( )

37. CONDITION INTERIOR _____ EXTERIOR _____

38. PRESERVATION UNDERWAY ? YES ( ) NO (X)

39. ENDANGERED ? BY WHAT ? YES ( ) NO (X)

40. VISIBLE FROM PUBLIC ROAD ? YES (X) NO ( )

41. DISTANCE FROM AND FRONTAGE ON ROAD

42. FURTHER DESCRIPTION OF IMPORTANT FEATURES

see continuation sheet

PHOTO MUST BE PROVIDED

43. HISTORY AND SIGNIFICANCE

see continuation sheet

44. DESCRIPTION OF ENVIRONMENT AND OUTBUILDINGS

see continuation sheet

45. SOURCES OF INFORMATION

see continuation sheet

46. PREPARED BY

47. ORGANIZATION

48. DATE 1/91

49. REVISION DATE(S)

RETURN THIS FORM WHEN COMPLETED TO: OFFICE OF HISTORIC PRESERVATION
P.O. BOX 176
JEFFERSON CITY, MISSOURI 65102
PH. 314-751-5365

IF ADDITIONAL SPACE IS NEEDED, ATTACH SEPARATE SHEET(S) TO THIS FORM

1 NO
2 COUNTY Newton
4 PRESENT LOCAL NAME(S) OR DESIGNATION(S) Benton School
5 OTHER NAME(S)
6 TOWNSHIP
RANGE
SECTION

NE AS001-121

411 Park Street--M.E. Benton School

42. Further Description of Important Features: One-story stone and concrete, nine-bay, irregular plan school building constructed in 1937. The building has a concrete foundation, hipped roof of asphalt shingles and stone exterior surface. The building's main (N) facade has two primary entrances with ca. 1970 metal and glass doors. Above the doors are inset stone panels and at the roofline is a stepped parapet. Windows are ca. 1970 metal hopper design with concrete sills. At the roofline is a stepped parapet with concrete coping. At the rear are two one-story additions. A concrete block addition was constructed in 1954, and another in 1960.

43. History and Significance: The M.E. Benton School was built in 1937 as a W.P.A. project and was built on the site of an 1898 school. The school is used as a grade school and has had many additions: the west wing was built in 1953; the east wing in 1960; and the library in 1965. The school was named for senator M.E. Benton, a native of Neosho.

44. Description of Environment and Outbuildings: Located in a residential section of Neosho.

45. Sources of Information: datestone; Newton County Historical Society. Neosho, A City of Springs, 75. Larry James



MISSOURI OFFICE OF HISTORIC PRESERVATION

ARCHITECTURAL/HISTORIC INVENTORY SURVEY FORM

NE-AS001-122

1. NO. 125

2. COUNTY Newton

3. LOCATION OF NEGATIVES

4. PRESENT LOCAL NAME(S) OR DESIGNATION(S) Arch

5. OTHER NAME(S)

6. SPECIFIC LEGAL LOCATION
TOWNSHIP _____ RANGE _____ SECTION _____
IF CITY OR TOWN, STREET ADDRESS 515 Park Street

7. CITY OR TOWN IF RURAL, VICINITY Neosho

8. DESCRIPTION OF LOCATION

9. COORDINATES UTM
LAT
LONG

10. SITE ( ) STRUCTURE ( )
BUILDING ( ) OBJECT (X)

11. ON NATIONAL REGISTER? YES ( ) NO (X)

12. IS IT ELIGIBLE? YES ( ) NO ( )

13. PART OF ESTAB. HIST. DISTRICT? YES ( ) NO (X)

14. DISTRICT POTENTIAL? YES ( ) NO ( )

15. NAME OF ESTABLISHED DISTRICT

16. THEMATIC CATEGORY

17. DATE(S) OR PERIOD ca. 1890

18. STYLE OR DESIGN N/A

19. ARCHITECT OR ENGINEER

20. CONTRACTOR OR BUILDER

21. ORIGINAL USE, IF APPARENT Gateway to estate

22. PRESENT USE none

23. OWNERSHIP PUBLIC ( ) PRIVATE (X)

24. OWNER'S NAME AND ADDRESS IF KNOWN

25. OPEN TO PUBLIC? YES (X) NO ( )

26. LOCAL CONTACT PERSON OR ORGANIZATION Historic Preservation Comm.

27. OTHER SURVEYS IN WHICH INCLUDED

28. NO. OF STORIES N/A

29. BASEMENT? YES ( ) NO ( )

30. FOUNDATION MATERIAL limestone

31. WALL CONSTRUCTION limestone

32. ROOF TYPE AND MATERIAL N/A

33. NO. OF BAYS FRONT SIDE

34. WALL TREATMENT N/A

35. PLAN SHAPE N/A

36. CHANGES (EXPLAIN IN NO. 42) ADDITION ( ) ALTERED ( ) MOVED ( )

37. CONDITION INTERIOR _____ EXTERIOR _____

38. PRESERVATION UNDERWAY? YES ( ) NO (X)

39. ENDANGERED? BY WHAT? YES ( ) NO (X)

40. VISIBLE FROM PUBLIC ROAD? YES (X) NO ( )

41. DISTANCE FROM AND FRONTAGE ON ROAD

42. FURTHER DESCRIPTION OF IMPORTANT FEATURES

see continuation sheet

PHOTO MUST BE PROVIDED

43. HISTORY AND SIGNIFICANCE

see continuation sheet

44. DESCRIPTION OF ENVIRONMENT AND OUTBUILDINGS

see continuation sheet

45. SOURCES OF INFORMATION

see continuation sheet

46. PREPARED BY

47. ORGANIZATION

48. DATE 1/91

49. REVISION DATE(S)

RETURN THIS FORM WHEN COMPLETED TO: OFFICE OF HISTORIC PRESERVATION
P.O. BOX 176
JEFFERSON CITY, MISSOURI 65102
PH. 314-751-5365

IF ADDITIONAL SPACE IS NEEDED, ATTACH SEPARATE SHEET(S) TO THIS FORM

1. NO

2. COUNTY Newton

4. PRESENT LOCAL NAME(S) OR DESIGNATION(S) 515 Park Street

5. OTHER NAME(S)

6. TOWNSHIP

RANGE

SECTION

NE-AS001-122

515 Park Street---arch

42. Further Description of Important Features: Stone entrance gate associated with ?. The gate has a large arch of rock faced limestone with an inscribed keystone. The keystone has the initials "ABD".

43. History and Significance: The arch was part of the nearby A.B. Dougherty estate that burned many years ago. The arch was also associated with Camp Arch, a camp that boasted "natural gas, Simmons beds, soft spring water, hot and cold showers, and pony rides." The camp was managed by H.S. Ferrell.

44. Description of Environment and Outbuildings: Located in a residential area across the street from the Fish Hatchery complex.

45. Sources of Information:



MISSOURI OFFICE OF HISTORIC PRESERVATION

ARCHITECTURAL/HISTORIC INVENTORY SURVEY FORM NE AS-001-123

1. NO. 126

2. COUNTY Newton

3. LOCATION OF NEGATIVES

4. PRESENT LOCAL NAME(S) OR DESIGNATION(S) 612 Park Street

5. OTHER NAME(S)

6. SPECIFIC LEGAL LOCATION TOWNSHIP _____ RANGE _____ SECTION _____
IF CITY OR TOWN, STREET ADDRESS 612 Park Street

7. CITY OR TOWN Neosho IF RURAL, VICINITY

8. DESCRIPTION OF LOCATION

9. COORDINATES UTM
LAT
LONG

10. SITE ( ) STRUCTURE ( )
BUILDING (X) OBJECT ( )

11. ON NATIONAL REGISTER ? YES ( ) NO (X)

12. IS IT ELIGIBLE ? YES ( ) NO ( )

13. PART OF ESTAB. HIST. DISTRICT ? YES ( ) NO (X)

14. DISTRICT POTENTIAL ? YES ( ) NO ( )

15. NAME OF ESTABLISHED DISTRICT

16. THEMATIC CATEGORY

17. DATE(S) OR PERIOD ca. 1905 c.1900

18. STYLE OR DESIGN Queen Anne influences 19

19. ARCHITECT OR ENGINEER 20 90

20. CONTRACTOR OR BUILDER WA

21. ORIGINAL USE, IF APPARENT Residence

22. PRESENT USE Residence

23. OWNERSHIP PUBLIC ( ) PRIVATE (X)

24. OWNER'S NAME AND ADDRESS IF KNOWN

25. OPEN TO PUBLIC ? YES ( ) NO (X)

26. LOCAL CONTACT PERSON OR ORGANIZATION Historic Preservation Comm.

27. OTHER SURVEYS IN WHICH INCLUDED

28. NO. OF STORIES 2

29. BASEMENT ? YES (X) NO ( )

30. FOUNDATION MATERIAL stone

31. WALL CONSTRUCTION frame

32. ROOF TYPE AND MATERIAL hipped/asphalt CM

33. NO. OF BAYS FRONT 3 SIDE

34. WALL TREATMENT wood shingle 29

35. PLAN SHAPE irreg.

36. CHANGES (EXPLAIN IN NO. 42) ADDITION ( ) ALTERED ( ) MOVED ( )

37. CONDITION INTERIOR _____ EXTERIOR _____

38. PRESERVATION UNDERWAY ? YES ( ) NO (X)

39. ENDANGERED ? BY WHAT ? YES ( ) NO (X)

40. VISIBLE FROM PUBLIC ROAD ? YES (X) NO ( )

41. DISTANCE FROM AND FRONTAGE ON ROAD

42. FURTHER DESCRIPTION OF IMPORTANT FEATURES

see continuation sheet

PHOTO MUST BE PROVIDED

43. HISTORY AND SIGNIFICANCE

see continuation sheet

44. DESCRIPTION OF ENVIRONMENT AND OUTBUILDINGS

see continuation sheet

45. SOURCES OF INFORMATION

see continuation sheet

46. PREPARED BY

47. ORGANIZATION

48. DATE 1/91

49. REVISION DATE(S)

RETURN THIS FORM WHEN COMPLETED TO: OFFICE OF HISTORIC PRESERVATION
P.O. BOX 176
JEFFERSON CITY, MISSOURI 65102
PH. 314-751-5365

IF ADDITIONAL SPACE IS NEEDED, ATTACH SEPARATE SHEET(S) TO THIS FORM

1 NO
2 COUNTY Newton
4 PRESENT LOCAL NAME(S) OR DESIGNATION(S) 612 Park Street
5 OTHER NAME(S)
6 TOWNSHIP
RANGE
SECTION

NE-A5001-12

612 Park Street

42. Further Description of Important Features: Two-story frame, three bay, irregular plan, Queen Anne influenced residence built ca. 1905. The house has a stone foundation, hipped roof of asphalt shingles, interior brick chimney, and exterior of wood shingles on the upper story and weatherboard siding on the first story. On the main (S), and east facades is a one-story wrap-around porch with ca. 1920 square wood columns and a stone railing. Between the porch columns are added screen panels. The main entrance has a single-light glass and wood door. Windows are one-over-one rectangular wood sash. In the gable field is a circular attic window. In the east bay of the second story are paired multi-light hinged casement windows.

43. History and Significance: This Queen Anne influenced residence was built ca. 1905.

44. Description of Environment and Outbuildings: Located in a residential section of Neosho.

45. Sources of Information:



MISSOURI OFFICE OF HISTORIC PRESERVATION

ARCHITECTURAL/HISTORIC INVENTORY SURVEY FORM NEA-001-L24

1. NO. 124

2. COUNTY Newton

3. LOCATION OF NEGATIVES

4. PRESENT LOCAL NAME(S) OR DESIGNATION(S) National Fish Hatchery

5. OTHER NAME(S)

6. SPECIFIC LEGAL LOCATION TOWNSHIP _____ RANGE _____ SECTION _____
IF CITY OR TOWN, STREET ADDRESS East Park Street

7. CITY OR TOWN Neosho IF RURAL, VICINITY

8. DESCRIPTION OF LOCATION

9. COORDINATES UTM
LAT
LONG

10. SITE ( ) STRUCTURE ( )
BUILDING (X) OBJECT ( )

11. ON NATIONAL REGISTER? YES ( ) NO (X)

12. IS IT ELIGIBLE? YES ( ) NO ( )

13. PART OF ESTAB. HIST. DISTRICT? YES ( ) NO (X)

14. DISTRICT POTENTIAL? YES ( ) NO ( )

15. NAME OF ESTABLISHED DISTRICT

16. THEMATIC CATEGORY 950

17. DATE(S) OR PERIOD 1888/1938

18. STYLE OR DESIGN

19. ARCHITECT OR ENGINEER Robert North

20. CONTRACTOR OR BUILDER W.P.A.

21. ORIGINAL USE, IF APPARENT Fish hatchery 09E

22. PRESENT USE Fish hatchery

23. OWNERSHIP PUBLIC (X) PRIVATE ( )

24. OWNER'S NAME AND ADDRESS IF KNOWN

25. OPEN TO PUBLIC? YES (X) NO ( )

26. LOCAL CONTACT PERSON OR ORGANIZATION Historic Preservation Comm.

27. OTHER SURVEYS IN WHICH INCLUDED

28. NO. OF STORIES

29. BASEMENT? YES ( ) NO ( )

30. FOUNDATION MATERIAL

31. WALL CONSTRUCTION

32. ROOF TYPE AND MATERIAL

33. NO. OF BAYS FRONT SIDE

34. WALL TREATMENT

35. PLAN SHAPE

36. CHANGES (EXPLAIN IN NO. 42) ADDITION ( ) ALTERED ( ) MOVED ( )

37. CONDITION
INTERIOR _____
EXTERIOR _____

38. PRESERVATION UNDERWAY? YES ( ) NO (X)

39. ENDANGERED? BY WHAT? YES ( ) NO (X)

40. VISIBLE FROM PUBLIC ROAD? YES (X) NO ( )

41. DISTANCE FROM AND FRONTAGE ON ROAD

42. FURTHER DESCRIPTION OF IMPORTANT FEATURES

see continuation sheet

PHOTO MUST BE PROVIDED

43. HISTORY AND SIGNIFICANCE

see continuation sheet

44. DESCRIPTION OF ENVIRONMENT AND OUTBUILDINGS

see continuation sheet

48. SOURCES OF INFORMATION

see continuation sheet

46. PREPARED BY

47. ORGANIZATION

48. DATE 1/91

49. REVISION DATE(S)

RETURN THIS FORM WHEN COMPLETED TO: OFFICE OF HISTORIC PRESERVATION
P.O. BOX 176
JEFFERSON CITY, MISSOURI 65102
PH 314-751-5965

IF ADDITIONAL SPACE IS NEEDED, ATTACH SEPARATE SHEET(S) TO THIS FORM

1 NO.
2. COUNTY Newton
4. PRESENT LOCAL NAME(S) OR DESIGNATION(S) National Fish Natchery
5. OTHER NAME(S)
6. TOWNSHIP
RANGE
SECTION

NE-A-001-129

East Park Street--National Fish Hatchery

42. Further Description of Important Features: The site consists of original earthen sluiceways and holding ponds that were inlaid with concrete and rocks in the late 1930s by the WPA, under the direction of Robert North, a local contractor. Other buildings and structures on the site were built in recent decades.

43. History and Significance: The National Fish Hatchery in Neosho is the oldest fish hatchery in operation today. The original hatchery was built in 1888. The land was purchased by the U.S. government from Lemuel and Mary Hearrell for one dollar. Hearrell Springs was the water source. Two additional warm-water ponds were constructed in 1901 on 3.3 acres of land purchased from Harold G. Geyer. The original wood pipes were replaced with lead pipes in 1908 and water from McMahan Spring was obtained for use. The only original building that remains standing is the 1926 glazed brick garage and feed building. Much of the construction of the hatchery was done by the WPA in 1938/39. The original hatchery building and residence were torn down in 1961/1962 when the hatchery was renovated. New rearing facilities were also constructed. The hatchery has historic significance but no buildings and structures remain from its original construction. The hatchery should be considered for inclusion on the National Register for its remaining buildings and structures from the 1930s.

44. Description of Environment and Outbuildings: Located southeast of Neosho's town square.

45. Sources of Information: Newton County Historical Society. Neosho, A City of Springs, 46-58.





MISSOURI OFFICE OF HISTORIC PRESERVATION

ARCHITECTURAL/HISTORIC INVENTORY SURVEY FORM

NE-AS001-125

1. NO. 127

2. COUNTY Newton

3. LOCATION OF NEGATIVES

4. PRESENT LOCAL NAME(S) OR DESIGNATION(S) Geyer House

5. OTHER NAME(S)

6. SPECIFIC LEGAL LOCATION TOWNSHIP _____ RANGE _____ SECTION _____
IF CITY OR TOWN, STREET ADDRESS 317 Patterson Street

7. CITY OR TOWN IF RURAL, VICINITY Neosho

8. DESCRIPTION OF LOCATION

9. COORDINATES UTM
LAT
LONG

10. SITE ( ) STRUCTURE ( ) BUILDING (X) OBJECT ( )

11. ON NATIONAL REGISTER? YES ( ) NO (X)

12. IS IT ELIGIBLE? YES ( ) NO ( )

13. PART OF ESTAB. HIST. DISTRICT? YES ( ) NO (X)

14. DISTRICT POTENTIAL? YES ( ) NO ( )

15. NAME OF ESTABLISHED DISTRICT

16. THEMATIC CATEGORY

17. DATE(S) OR PERIOD 1902 c. 1925

18. STYLE OR DESIGN 49

19. ARCHITECT OR ENGINEER

20. CONTRACTOR OR BUILDER 40

21. ORIGINAL USE, IF APPARENT Residence ALW

22. PRESENT USE Residence

23. OWNERSHIP PUBLIC ( ) PRIVATE (X)

24. OWNER'S NAME AND ADDRESS IF KNOWN

25. OPEN TO PUBLIC? YES ( ) NO (X)

26. LOCAL CONTACT PERSON OR ORGANIZATION Historic Preservation Comm.

27. OTHER SURVEYS IN WHICH INCLUDED

28. NO. OF STORIES 2

29. BASEMENT? YES (X) NO ( )

30. FOUNDATION MATERIAL stone

31. WALL CONSTRUCTION frame

32. ROOF TYPE AND MATERIAL hipped/asphalt ~~HP~~ HP

33. NO. OF BAYS FRONT 3 SIDE

34. WALL TREATMENT aluminum siding 5s

35. PLAN SHAPE asymmet.

36. CHANGES (EXPLAIN IN NO. 42) ADDITION ( ) ALTERED ( ) MOVED ( )

37. CONDITION INTERIOR _____ EXTERIOR _____

38. PRESERVATION UNDERWAY? YES ( ) NO (X)

39. ENDANGERED? BY WHAT? YES ( ) NO (X)

40. VISIBLE FROM PUBLIC ROAD? YES (X) NO ( )

41. DISTANCE FROM AND FRONTAGE ON ROAD

42. FURTHER DESCRIPTION OF IMPORTANT FEATURES

see continuation sheet

PHOTO MUST BE PROVIDED

43. HISTORY AND SIGNIFICANCE

see continuation sheet

44. DESCRIPTION OF ENVIRONMENT AND OUTBUILDINGS

see continuation sheet

45. SOURCES OF INFORMATION

see continuation sheet

46. PREPARED BY

47. ORGANIZATION

48. DATE 1/91

49. REVISION DATE(S)

RETURN THIS FORM WHEN COMPLETED TO: OFFICE OF HISTORIC PRESERVATION
P.O. BOX 176
JEFFERSON CITY, MISSOURI 65102
PH. 314-751-5365

IF ADDITIONAL SPACE IS NEEDED, ATTACH SEPARATE SHEET(S) TO THIS FORM

1. NO.
2. COUNTY Newton
4. PRESENT LOCAL NAME(S) OR DESIGNATION(S)
5. OTHER NAME(S)
6. TOWNSHIP
RANGE
SECTION

NE-AS-001-125

317 Patterson Street--Geyer House

42. Further Description of Important Features: Two-story frame, three-bay asymmetrical plan residence built in 1902. The house has a stone foundation, hipped roof of asphalt shingles, exterior brick chimney, and aluminum siding. On the main (N) facade is a one-story porch added ca. 1925 with tapered cobblestone columns. The main entrance has an original single-light glass and wood door. In the central bay on the second story is a similar door which originally opened onto a second story porch. Windows are original one-over-one rectangular wood sash. On the west facade of the first story is an elliptical stained glass window. In front of the house is a cobblestone and concrete retaining wall built ca. 1925.

43. History and Significance: The house was built in 1902 by A.L. Brannock for his wife. She did not like the house, so he built another house down the hill facing Jefferson Street. Brannock sold this house to E.J. Phillips in 1903, who installed central heating before selling it to H.G. Geyer in 1912. A member of the Geyer has lived in the house since 1912. The house has been remodeled in recent years with added siding and shutters.

44. Description of Environment and Outbuildings: Located in a residential section of Neosho.

45. Sources of Information: Newton County Historical Society. Neosho, A City of Springs, 173.



MISSOURI OFFICE OF HISTORIC PRESERVATION

ARCHITECTURAL/HISTORIC INVENTORY SURVEY FORM NE-A-001-126

1. NO. 128

2. COUNTY Newton

3. LOCATION OF NEGATIVES

4. PRESENT LOCAL NAME(S) OR DESIGNATION(S) 805 Prairie Avenue

5. OTHER NAME(S)

6. SPECIFIC LEGAL LOCATION
TOWNSHIP _____ RANGE _____ SECTION _____
IF CITY OR TOWN, STREET ADDRESS 805 Prairie Avenue

7. CITY OR TOWN Neosho IF RURAL, VICINITY

8. DESCRIPTION OF LOCATION

9. COORDINATES UTM
LAT
LONG

10. SITE ( ) STRUCTURE ( )
BUILDING (X) OBJECT ( )

11. ON NATIONAL REGISTER ? YES ( ) NO (X)

12. IS IT ELIGIBLE ? YES ( ) NO ( )

13. PART OF ESTAB. HIST. DISTRICT ? YES ( ) NO (X)

14. DISTRICT POTENTIAL ? YES ( ) NO ( )

15. NAME OF ESTABLISHED DISTRICT

16. THEMATIC CATEGORY

17. DATE(S) OR PERIOD ca. 1900

18. STYLE OR DESIGN Gabled ell OT

19. ARCHITECT OR ENGINEER

20. CONTRACTOR OR BUILDER OH

21. ORIGINAL USE, IF APPARENT Residence

22. PRESENT USE Residence

23. OWNERSHIP PUBLIC ( ) PRIVATE (X)

24. OWNER'S NAME AND ADDRESS IF KNOWN

25. OPEN TO PUBLIC ? YES ( ) NO (X)

26. LOCAL CONTACT PERSON OR ORGANIZATION Historic Preservation Comm.

27. OTHER SURVEYS IN WHICH INCLUDED

28. NO. OF STORIES 1

29. BASEMENT ? YES (X) NO ( )

30. FOUNDATION MATERIAL stone

31. WALL CONSTRUCTION frame

32. ROOF TYPE AND MATERIAL hipped/asphalt HPGB

33. NO. OF BAYS FRONT 3 SIDE 2

34. WALL TREATMENT weatherboard

35. PLAN SHAPE gabled ell

36. CHANGES (EXPLAIN IN NO. 42) ADDITION ( ) ALTERED ( ) MOVED ( )

37. CONDITION
INTERIOR _____
EXTERIOR _____

38. PRESERVATION UNDERWAY ? YES ( ) NO (X)

39. ENDANGERED ? BY WHAT ? YES ( ) NO (X)

40. VISIBLE FROM PUBLIC ROAD ? YES (X) NO ( )

41. DISTANCE FROM AND FRONTAGE ON ROAD

42. FURTHER DESCRIPTION OF IMPORTANT FEATURES

see continuation sheet

PHOTO MUST BE PROVIDED

43. HISTORY AND SIGNIFICANCE

see continuation sheet

44. DESCRIPTION OF ENVIRONMENT AND OUTBUILDINGS

see continuation sheet

45. SOURCES OF INFORMATION

see continuation sheet

46. PREPARED BY

47. ORGANIZATION

48. DATE 1/91

49. REVISION DATE(S)

RETURN THIS FORM WHEN COMPLETED TO: OFFICE OF HISTORIC PRESERVATION
P.O. BOX 176
JEFFERSON CITY, MISSOURI 65102
PH. 314-751-5365

IF ADDITIONAL SPACE IS NEEDED, ATTACH SEPARATE SHEET(S) TO THIS FORM

1 NO.
2. COUNTY Newton
4. PRESENT LOCAL NAME(S) OR DESIGNATION(S) 805 Prairie Avenue
5. OTHER NAME(S)
6. TOWNSHIP
RANGE
SECTION

NE A5001-126

805 Prairie Avenue

42. Further Description of Important Features: One-story frame, three bay, Gabled Ell residence built ca. 1900. The house has a stone foundation, hipped roof of asphalt shingles, interior brick chimney and exterior of weatherboard siding. On the main (W) facade is a partial-width porch with square Doric motif columns. The house has two primary entrances with oval and glass single-light doors. Windows are one-over-one rectangular wood sash.

43. History and Significance: This residence was built ca. 1900 and is an example of a Gabled Ell dwelling.

44. Description of Environment and Outbuildings: Located in a residential area of North Neosho.

45. Sources of Information:



MISSOURI OFFICE OF HISTORIC PRESERVATION

ARCHITECTURAL/HISTORIC INVENTORY SURVEY FORM

NE-AS-001-127

1. NO. 129
2. COUNTY Newton
3. LOCATION OF NEGATIVES
4. PRESENT LOCAL NAME(S) OR DESIGNATION(S) 340 Ripley Street
5. OTHER NAME(S)

6. SPECIFIC LEGAL LOCATION TOWNSHIP _____ RANGE _____ SECTION _____
IF CITY OR TOWN, STREET ADDRESS 340 Ripley Street
7. CITY OR TOWN Neosho IF RURAL, VICINITY
8. DESCRIPTION OF LOCATION
9. COORDINATES UTM
LAT
LONG
10. SITE ( ) STRUCTURE ( )
BUILDING (X) OBJECT ( )
11. ON NATIONAL REGISTER? YES ( ) NO (X)
12. IS IT ELIGIBLE? YES ( ) NO ( )
13. PART OF ESTAB. HIST. DISTRICT? YES ( ) NO (X)
14. DISTRICT POTENTIAL? YES ( ) NO ( )
15. NAME OF ESTABLISHED DISTRICT

16. THEMATIC CATEGORY
17. DATE(S) OR PERIOD ca. 1925. 49
18. STYLE OR DESIGN Craftsman Tudor bungalow
19. ARCHITECT OR ENGINEER 20 43
20. CONTRACTOR OR BUILDER Fu PC
21. ORIGINAL USE, IF APPARENT Residence
22. PRESENT USE Residence
23. OWNERSHIP PUBLIC ( ) PRIVATE (X)
24. OWNER'S NAME AND ADDRESS IF KNOWN
25. OPEN TO PUBLIC? YES ( ) NO (X)
26. LOCAL CONTACT PERSON OR ORGANIZATION Historic Preservation Comm.
27. OTHER SURVEYS IN WHICH INCLUDED

28. NO. OF STORIES 2 – 1
29. BASEMENT? YES (X) NO ( )
30. FOUNDATION MATERIAL stone
31. WALL CONSTRUCTION frame
32. ROOF TYPE AND MATERIAL gable/asphalt GP HP
33. NO. OF BAYS FRONT 5 SIDE
34. WALL TREATMENT weatherboard/stucco
35. PLAN SHAPE rect
36. CHANGES (EXPLAIN IN NO. 42) ADDITION ( ) ALTERED ( ) MOVED ( )
37. CONDITION INTERIOR _____ EXTERIOR _____
38. PRESERVATION UNDERWAY? YES ( ) NO (X)
39. ENDANGERED? BY WHAT? YES ( ) NO (X)
40. VISIBLE FROM PUBLIC ROAD? YES (X) NO ( )
41. DISTANCE FROM AND FRONTAGE ON ROAD

42. FURTHER DESCRIPTION OF IMPORTANT FEATURES
see continuation sheet

PHOTO MUST BE PROVIDED

43. HISTORY AND SIGNIFICANCE
see continuation sheet

44. DESCRIPTION OF ENVIRONMENT AND OUTBUILDINGS
see continuation sheet

45. SOURCES OF INFORMATION
see continuation sheet

46. PREPARED BY
47. ORGANIZATION
48. DATE 1/91
49. REVISION DATE(S)

RETURN THIS FORM WHEN COMPLETED TO: OFFICE OF HISTORIC PRESERVATION
P.O. BOX 176
JEFFERSON CITY, MISSOURI 65102
PH. 314-751-5365

IF ADDITIONAL SPACE IS NEEDED, ATTACH SEPARATE SHEET(S) TO THIS FORM

1 NO
2 COUNTY Newton
4 PRESENT LOCAL NAME(S) OR DESIGNATION(S) 340 Ripley Street
5 OTHER NAME(S)
6 TOWNSHIP
RANGE
SECTION

NE-AC-001-127

340 South Ripley Street

42. Further Description of Important Features: Two-story frame, rectangular plan, three-bay residence with Craftsman and Tudor influences built ca. 1925. The house has a stone foundation, gable roof of asphalt shingles, and an exterior surface of weatherboard siding on the first floor and stucco on the second floor. On the main (E) facade is a full width, shed one-story porch with tapered ashlar stone columns and a rock faced stone railing. The main entrance has a ca. 1970 solid wood door. Windows are one-over-one wood sash. In the upper facade is half-timbering. In the south bay of the main facade is a secondary entrance in a one-story frame wing. This entrance has a ca. 1970 door.

43. History and Significance: This residence was built ca. 1925 with Craftsman and Tudor influences. For many years the house belonged to Roy England, owner of the England Memorial Works.

44. Description of Environment and Outbuildings: Located in a residential area of Neosho.

45. Sources of Information: Larry James



MISSOURI OFFICE OF HISTORIC PRESERVATION

ARCHITECTURAL/HISTORIC INVENTORY SURVEY FORM NE-AS-001-128

1. NO. 130

2. COUNTY Newton

3. LOCATION OF NEGATIVES

4. PRESENT LOCAL NAME(S) OR DESIGNATION(S) 101 Rockhill Street

5. OTHER NAME(S)

6. SPECIFIC LEGAL LOCATION TOWNSHIP _____ RANGE _____ SECTION _____
IF CITY OR TOWN, STREET ADDRESS 101 Rockhill Street

7. CITY OR TOWN Neosho IF RURAL, VICINITY

8. DESCRIPTION OF LOCATION

9. COORDINATES UTM
LAT
LONG

10. SITE ( ) STRUCTURE ( )
BUILDING (X) OBJECT ( )

11. ON NATIONAL REGISTER? YES ( ) NO (X)

12. IS IT ELIGIBLE? YES ( ) NO ( )

13. PART OF ESTAB. HIST. DISTRICT? YES ( ) NO (X)

14. DISTRICT POTENTIAL? YES ( ) NO ( )

15. NAME OF ESTABLISHED DISTRICT

16. THEMATIC CATEGORY

17. DATE(S) OR PERIOD ca. 1925

18. STYLE OR DESIGN Colonial Revival 99

19. ARCHITECT OR ENGINEER

20. CONTRACTOR OR BUILDER

21. ORIGINAL USE, IF APPARENT Residence

22. PRESENT USE Residence

23. OWNERSHIP PUBLIC ( ) PRIVATE (X)

24. OWNER'S NAME AND ADDRESS IF KNOWN

25. OPEN TO PUBLIC? YES ( ) NO (X)

26. LOCAL CONTACT PERSON OR ORGANIZATION Historic Preservation Comm.

27. OTHER SURVEYS IN WHICH INCLUDED

28. NO. OF STORIES 2

29. BASEMENT? YES (X) NO ( )

30. FOUNDATION MATERIAL stone

31. WALL CONSTRUCTION stone

32. ROOF TYPE AND MATERIAL gable/asphalt

33. NO. OF BAYS FRONT 4 SIDE 2

34. WALL TREATMENT stone 21

35. PLAN SHAPE rectang.

36. CHANGES (EXPLAIN IN NO. 42) ADDITION ( ) ALTERED ( ) MOVED ( )

37. CONDITION
INTERIOR _____
EXTERIOR _____

38. PRESERVATION UNDERWAY? YES ( ) NO (X)

39. ENDANGERED? BY WHAT? YES ( ) NO (X)

40. VISIBLE FROM PUBLIC ROAD? YES (X) NO ( )

41. DISTANCE FROM AND FRONTAGE ON ROAD

42. FURTHER DESCRIPTION OF IMPORTANT FEATURES

see continuation sheet

PHOTO MUST BE PROVIDED

43. HISTORY AND SIGNIFICANCE

see continuation sheet

44. DESCRIPTION OF ENVIRONMENT AND OUTBUILDINGS

see continuation sheet

45. SOURCES OF INFORMATION

see continuation sheet

46. PREPARED BY

47. ORGANIZATION

48. DATE 1/91

49. REVISION DATE(S)

RETURN THIS FORM WHEN COMPLETED TO: OFFICE OF HISTORIC PRESERVATION
P.O. BOX 176
JEFFERSON CITY, MISSOURI 65102
PH. 314-751-5365

IF ADDITIONAL SPACE IS NEEDED, ATTACH SEPARATE SHEET(S) TO THIS FORM

1 NO.
2 COUNTY Newton
DR
4 PRESENT LOCAL NAME(S) OR DESIGNATION(S) 101 Rockhill Street
5 OTHER NAME(S)
6 TOWNSHIP
RANGE
SECTION

NE-AS-00L-128

101 Rockhill Street

42. Further Description of Important Features: One-and-one-half story stone and frame, five-bay residence built ca. 1925. The house has a concrete and stone foundation, gable roof of asphalt shingles, and interior stone chimney. The first floor of the residence is of random course stone while the second story is of weatherboard siding. The main entrance has an original wood and glass paneled door and a fluted surround. The main facade also has two sets of double doors of glass and wood. Windows are six-over-six rectangular wood sash. At the roofline are four hipped dormers with six-over-six sash windows. A recessed entrance on the west facade leads to a basement garage.

43. History and Significance: This residence was built ca. 1925 with Colonial Revival influences. Hugh Lerner owned the house in the mid-twentieth century. He owned and operated the Orpheum Theater in downtown Neosho as well as a drive-in theater called the Englewood.

44. Description of Environment and Outbuildings: Located in a residential section of Neosho.

45. Sources of Information:



MISSOURI OFFICE OF HISTORIC PRESERVATION

ARCHITECTURAL/HISTORIC INVENTORY SURVEY FORM NE-AS-001-129

1. NO. 131

2. COUNTY Newton

3. LOCATION OF NEGATIVES

4. PRESENT LOCAL NAME(S) OR DESIGNATION(S)

5. OTHER NAME(S) Job Ratliff House

6. SPECIFIC LEGAL LOCATION TOWNSHIP _____ RANGE _____ SECTION _____
IF CITY OR TOWN, STREET ADDRESS Route 8, Box 252

7. CITY OR TOWN Neosho IF RURAL, VICINITY

8. DESCRIPTION OF LOCATION

9. COORDINATES UTM
LAT
LONG

10. SITE ( ) STRUCTURE ( )
BUILDING (X) OBJECT ( )

11. ON NATIONAL REGISTER ? YES ( ) NO (X)

12. IS IT ELIGIBLE ? YES ( ) NO ( )

13. PART OF ESTAB. HIST. DISTRICT ? YES ( ) NO (X)

14. DISTRICT POTENTIAL ? YES ( ) NO ( )

15. NAME OF ESTABLISHED DISTRICT

16. THEMATIC CATEGORY 030 190

17. DATE(S) OR PERIOD 1855 c.1910 c.1920

18. STYLE OR DESIGN I-house

19. ARCHITECT OR ENGINEER Job Ratliff 09

20. CONTRACTOR OR BUILDER 90 20

21. ORIGINAL USE, IF APPARENT Residece TQ HS

22. PRESENT USE Residence

23. OWNERSHIP PUBLIC ( ) PRIVATE (X)

24. OWNER'S NAME AND ADDRESS IF KNOWN George T. Kelly, Jr.

25. OPEN TO PUBLIC ? YES ( ) NO (X)

26. LOCAL CONTACT PERSON OR ORGANIZATION Historic Preservation Comm.

27. OTHER SURVEYS IN WHICH INCLUDED

28. NO. OF STORIES 2 2-1

29. BASEMENT ? YES (X) NO ( )

30. FOUNDATION MATERIAL stone

31. WALL CONSTRUCTION brick

32. ROOF TYPE AND MATERIAL /gable/asphalt SD

33. NO. OF BAYS FRONT 3 SIDE 3

34. WALL TREATMENT 6-course brick

35. PLAN SHAPE rectang.

36. CHANGES (EXPLAIN IN NO. 42) ADDITION ( ) ALTERED ( ) MOVED ( )

37. CONDITION INTERIOR _____ EXTERIOR _____

38. PRESERVATION UNDERWAY ? YES ( ) NO (X)

39. ENDANGERED ? BY WHAT ? YES ( ) NO (X)

40. VISIBLE FROM PUBLIC ROAD ? YES (X) NO ( )

41. DISTANCE FROM AND FRONTAGE ON ROAD

42. FURTHER DESCRIPTION OF IMPORTANT FEATURES

see continuation sheet

PHOTO MUST BE PROVIDED

43. HISTORY AND SIGNIFICANCE

see continuation sheet

44. DESCRIPTION OF ENVIRONMENT AND OUTBUILDINGS

see continuation sheet

45. SOURCES OF INFORMATION

see continuation sheet

46. PREPARED BY

47. ORGANIZATION

48. DATE 1/91

49. REVISION DATE(S)

RETURN THIS FORM WHEN COMPLETED TO: OFFICE OF HISTORIC PRESERVATION
P.O. BOX 176
JEFFERSON CITY, MISSOURI 65102
PH 314-751-5765

IF ADDITIONAL SPACE IS NEEDED, ATTACH SEPARATE SHEET(S) TO THIS FORM

1. NO.
2. COUNTY Newton
4. PRESENT LOCAL NAME(S) OR DESIGNATION(S) John Ratliff House
5. OTHER NAME(S)
6. TOWNSHIP
RANGE
SECTION

NE-AS-001-129

Route 8 (Scenic Drive), Box 252, Job Ratliff House

42. Further Description of Important Features: Two-story brick, three-bay I-house with Greek Revival influences constructed in 1855. The house has a stone foundation, exterior and interior brick chimneys and an exterior of six-course common bond. On the main (W) facade is a one-story partial-width porch built ca. 1925. The porch has square Doric columns resting on stone piers and a stone railing. The main entrance has an original six-panel door, five-light sidelights and seven-light transom. Windows are original six-over-six rectangular wood sash with ashlar stone lintels an sills. At the central bay of the second story is a door opening which has been converted to a one-over-one sash window. This opening has five-light sidelights and a six-light transom. At the eaves are brick dentils. The roof appears to have been replaced ca. 1920 and has exposed eave rafters. On the east facade is a two-story porch with original square columns and balusters. On the south facade, the original chimney was removed and windows added ca. 1910. These windows have rock-faced sills and lintels. The interior has a original staircase with milled newel post and milled balusters. There is also the original floor and Greek Revival influenced mantels and four-panel doors.

43. History and Significance: Job Ratliff came here from Tennessee and Arkansas and built a log cabin on this site in 1831. This residence was built in 1855 on 360 acres along Shoal Creek. The bricks for the house were made on the farm. Ratliff fathered sixteen children and lived to the late nineteenth century (1898). James P. Ratliff is said to have been the first white male child born in Newton County. The house remained in the Ratliff family until 1934. Other owners have been P.S. Reese, M.B. Scaggs, H.G. and Beulah Geyer and George and Joyce Kelly, who purchased the house in 1974 and added a lateral wing to the north facade in 1975. The house is the oldest remaining residence in Neosho. The house is eligible for the National Register for its architecture and association with the settlement of the Neosho area.

44. Description of Environment and Outbuildings: Located on the northern edge of Neosho. All outbuildings were constructed in the late 1940s.

45. Sources of Information: Newton County Historical Society. Neosho, A City of Springs, 180-182.





MISSOURI OFFICE OF HISTORIC PRESERVATION

ARCHITECTURAL/HISTORIC INVENTORY SURVEY FORM NK-ASC01-130

1. NO. 132

2. COUNTY Newton

3. LOCATION OF NEGATIVES

4. PRESENT LOCAL NAME(S) OR DESIGNATION(S) 322 St. John Street

5. OTHER NAME(S)

6. SPECIFIC LEGAL LOCATION
TOWNSHIP _____ RANGE _____ SECTION _____
IF CITY OR TOWN, STREET ADDRESS 322 St. John Street

7. CITY OR TOWN Neosho IF RURAL, VICINITY

8. DESCRIPTION OF LOCATION

9. COORDINATES UTM
LAT
LONG

10. SITE ( ) STRUCTURE ( )
BUILDING (X) OBJECT ( )

11. ON NATIONAL REGISTER? YES ( ) NO (X)

12. IS IT ELIGIBLE? YES ( ) NO ( )

13. PART OF ESTAB. HIST. DISTRICT? YES ( ) NO (X)

14. DISTRICT POTENTIAL? YES ( ) NO ( )

15. NAME OF ESTABLISHED DISTRICT

16. THEMATIC CATEGORY

17. DATE(S) OR PERIOD ca. 1925

18. STYLE OR DESIGN bungalow 22

19. ARCHITECT OR ENGINEER 20

20. CONTRACTOR OR BUILDER PO

21. ORIGINAL USE, IF APPARENT Residence

22. PRESENT USE Residence

23. OWNERSHIP PUBLIC ( ) PRIVATE (X)

24. OWNER'S NAME AND ADDRESS IF KNOWN

25. OPEN TO PUBLIC? YES ( ) NO (X)

26. LOCAL CONTACT PERSON OR ORGANIZATION Historic Preservation Comm.

27. OTHER SURVEYS IN WHICH INCLUDED

28. NO. OF STORIES 1

29. BASEMENT? YES (X) NO ( )

30. FOUNDATION MATERIAL concrete

31. WALL CONSTRUCTION brick

32. ROOF TYPE AND MATERIAL ~~clipped~~ gable/asphalt DR

33. NO. OF BAYS FRONT 3 SIDE 4

34. WALL TREATMENT stretcher bond brick

35. PLAN SHAPE rectang.

36. CHANGES (EXPLAIN IN NO. 42) ADDITION ( ) ALTERED ( ) MOVED ( )

37. CONDITION INTERIOR _____ EXTERIOR _____

38. PRESERVATION UNDERWAY? YES ( ) NO (X)

39. ENDANGERED? BY WHAT? YES ( ) NO (X)

40. VISIBLE FROM PUBLIC ROAD? YES (X) NO ( )

41. DISTANCE FROM AND FRONTAGE ON ROAD

42. FURTHER DESCRIPTION OF IMPORTANT FEATURES

see continuation sheet

PHOTO MUST BE PROVIDED

43. HISTORY AND SIGNIFICANCE

see continuation sheet

44. DESCRIPTION OF ENVIRONMENT AND OUTBUILDINGS

see continuation sheet

45. SOURCES OF INFORMATION

see continuation sheet

46. PREPARED BY

47. ORGANIZATION

48. DATE 1/91

49. REVISION DATE(S)

RETURN THIS FORM WHEN COMPLETED TO: OFFICE OF HISTORIC PRESERVATION
P.O. BOX 176
JEFFERSON CITY, MISSOURI 65102
PH. 314-751-5365

IF ADDITIONAL SPACE IS NEEDED, ATTACH SEPARATE SHEET(S) TO THIS FORM

1 NO.
2. COUNTY Newton
4. PRESENT LOCAL NAME(S) OR DESIGNATION(S) 322 St. John Street
5. OTHER NAME(S)
6. TOWNSHIP
RANGE
SECTION

NE-AS-001-130

322 St. John Street

42. Further Description of Important Features: One-story, three bay, brick Bungalow built ca. 1925. The house has a concrete foundation, clipped gable roof of asphalt shingles, exterior brick chimney, and exterior of stretcher bond brick. On the main (E) facade is an entry arch with a clipped gable roof and Tuscan columns. The main entrance has an original paneled wood door. Windows are nine-over-one rectangular wood sash. At the eaves are exposed rafters. At the roofline are two blind eyebrow dormers.

43. History and Significance: This residence is a good example of a Bungalow from the 1920s.

44. Description of Environment and Outbuildings: Located in a residential section of Neosho.

45. Sources of Information:


332

MISSOURI OFFICE OF HISTORIC PRESERVATION

ARCHITECTURAL/HISTORIC INVENTORY SURVEY FORM NE-AG001-131

1. NO. 133
2. COUNTY Newton
3. LOCATION OF NEGATIVES
4. PRESENT LOCAL NAME(S) OR DESIGNATION(S) Stewart House
5. OTHER NAME(S) Graves House
6. SPECIFIC LEGAL LOCATION TOWNSHIP _____ RANGE _____ SECTION _____
IF CITY OR TOWN, STREET ADDRESS 326 St. John Street
7. CITY OR TOWN Neosho IF RURAL, VICINITY
8. DESCRIPTION OF LOCATION
1 out
9. COORDINATES UTM
LAT
LONG
10. SITE ( ) STRUCTURE ( )
BUILDING (X) OBJECT ( )
11. ON NATIONAL REGISTER? YES ( ) NO (X)
12. IS IT ELIGIBLE? YES ( ) NO ( )
13. PART OF ESTAB. HIST. DISTRICT? YES ( ) NO (X)
14. DISTRICT POTENTIAL? YES ( ) NO ( )
15. NAME OF ESTABLISHED DISTRICT
16. THEMATIC CATEGORY
17. DATE(S) OR PERIOD 1921 50 49
18. STYLE OR DESIGN Tudor
19. ARCHITECT OR ENGINEER 20 41
20. CONTRACTOR OR BUILDER Omer Crowder Fu SL
21. ORIGINAL USE, IF APPARENT Residence
22. PRESENT USE Residence
23. OWNERSHIP PUBLIC ( ) PRIVATE (X)
24. OWNER'S NAME AND ADDRESS IF KNOWN James & Billie Stewart
25. OPEN TO PUBLIC? YES ( ) NO (X)
26. LOCAL CONTACT PERSON OR ORGANIZATION Historic Preservation Comm.
27. OTHER SURVEYS IN WHICH INCLUDED
28. NO. OF STORIES 1-1/2
29. BASEMENT? YES (X) NO ( )
30. FOUNDATION MATERIAL stone
31. WALL CONSTRUCTION tile CR
32. ROOF TYPE AND MATERIAL gable/asphalt GR DR
33. NO. OF BAYS FRONT 2 SIDE
34. WALL TREATMENT tile & stucco 30
35. PLAN SHAPE irreg.
36. CHANGES (EXPLAIN IN NO. 42) ADDITION ( ) ALTERED ( ) MOVED ( )
37. CONDITION INTERIOR _____ EXTERIOR _____
38. PRESERVATION UNDERWAY? YES ( ) NO (X)
39. ENDANGERED? BY WHAT? YES ( ) NO (X)
40. VISIBLE FROM PUBLIC ROAD? YES (X) NO ( )
41. DISTANCE FROM AND FRONTAGE ON ROAD
42. FURTHER DESCRIPTION OF IMPORTANT FEATURES
see continuation sheet
PHOTO MUST BE PROVIDED
43. HISTORY AND SIGNIFICANCE
see continuation sheet
44. DESCRIPTION OF ENVIRONMENT AND OUTBUILDINGS
see continuation sheet
45. SOURCES OF INFORMATION
see continuation sheet
46. PREPARED BY
47. ORGANIZATION
48. DATE 1/91
49. REVISION DATE(S)

RETURN THIS FORM WHEN COMPLETED TO: OFFICE OF HISTORIC PRESERVATION
P.O. BOX 176
JEFFERSON CITY, MISSOURI 65102
PH. 314-751-5365

IF ADDITIONAL SPACE IS NEEDED, ATTACH SEPARATE SHEET(S) TO THIS FORM

1 NO
2 COUNTY Newton
4 PRESENT LOCAL NAME(S) OR DESIGNATION(S) 326 St. John Street--Stewart House
5 OTHER NAME(S)
6 TOWNSHIP
RANGE
SECTION

326 St. John Street

42. Further Description of Important Features: Description: Two-story tile and stucco, two bay, Tudor influenced residence built in 1921. The house has a stretcher bond brick exterior, cross gable roof of asphalt shingles, interior brick chimney, and concrete foundation. On the main (E) facade is a full width gable porch with square brick columns. The main entrance has a multi-light glass and wood door and four-light paneled sidelights. Windows are nine-over-one rectangular wood sash. In the upper facade of the porch gable and house is a stucco surface with wood half-timbering. On the south facade is a second story bay window with a shed roof.

43. History and Significance: This residence is a good example of a Tudor influenced residence. Originally owned by Phil and Katherine Graves and built for them by Omer Crowder (he drew the plans on a tree stump). The house was built around an earlier house. Graves was a prominent attorney in Neosho, and was friends with Harry Truman, who visited the home often and played poker in the dining room.

44. Description of Environment and Outbuildings: Description of Environment and Outbuildings: The house is located in a residential section of Neosho. At the rear is a one-story brick and stucco garage built in 1921 with original double doors and a gable roof.

45. Sources of Information: Billie Stewart, owner.



MISSOURI OFFICE OF HISTORIC PRESERVATION

ARCHITECTURAL/HISTORIC INVENTORY SURVEY FORM NE-Neo01-132

1. NO. 134

2. COUNTY Newton

3. LOCATION OF NEGATIVES

4. PRESENT LOCAL NAME(S) OR DESIGNATION(S) 327 St. John Street

5. OTHER NAME(S)

6. SPECIFIC LEGAL LOCATION TOWNSHIP _____ RANGE _____ SECTION _____
IF CITY OR TOWN, STREET ADDRESS 327 St. John Street

7. CITY OR TOWN Neosho IF RURAL, VICINITY

8. DESCRIPTION OF LOCATION

lot

9. COORDINATES UTM
LAT
LONG

10. SITE ( ) STRUCTURE ( )
BUILDING (X) OBJECT ( )

11. ON NATIONAL REGISTER? YES ( ) NO (X)

12. IS IT ELIGIBLE? YES ( ) NO ( )

13. PART OF ESTAB. HIST. DISTRICT? YES ( ) NO (X)

14. DISTRICT POTENTIAL? YES ( ) NO ( )

15. NAME OF ESTABLISHED DISTRICT

16. THEMATIC CATEGORY

17. DATE(S) OR PERIOD ca. 1910

18. STYLE OR DESIGN American Foursquare

19. ARCHITECT OR ENGINEER

20. CONTRACTOR OR BUILDER

21. ORIGINAL USE, IF APPARENT Residence

22. PRESENT USE Residence

23. OWNERSHIP PUBLIC ( ) PRIVATE (X)

24. OWNER'S NAME AND ADDRESS IF KNOWN

25. OPEN TO PUBLIC? YES ( ) NO (X)

26. LOCAL CONTACT PERSON OR ORGANIZATION Historic Preservation Comm.

27. OTHER SURVEYS IN WHICH INCLUDED

28. NO. OF STORIES 2

29. BASEMENT? YES (X) NO ( )

30. FOUNDATION MATERIAL stone

31. WALL CONSTRUCTION brick

32. ROOF TYPE AND MATERIAL hipped/asphalt

33. NO. OF BAYS FRONT 3 SIDE

34. WALL TREATMENT brick

35. PLAN SHAPE rectang.

36. CHANGES (EXPLAIN IN NO. 42) ADDITION ( ) ALTERED ( ) MOVED ( )

37. CONDITION
INTERIOR _____
EXTERIOR _____

38. PRESERVATION UNDERWAY? YES ( ) NO (X)

39. ENDANGERED? BY WHAT? YES ( ) NO (X)

40. VISIBLE FROM PUBLIC ROAD? YES (X) NO ( )

41. DISTANCE FROM AND FRONTAGE ON ROAD

42. FURTHER DESCRIPTION OF IMPORTANT FEATURES

see continuation sheet

PHOTO MUST BE PROVIDED

43. HISTORY AND SIGNIFICANCE

see continuation sheet

44. DESCRIPTION OF ENVIRONMENT AND OUTBUILDINGS

see continuation sheet

45. SOURCES OF INFORMATION

see continuation sheet

46. PREPARED BY

47. ORGANIZATION

48. DATE 1/91

49. REVISION DATE(S)

RETURN THIS FORM WHEN COMPLETED TO: OFFICE OF HISTORIC PRESERVATION
P.O. BOX 176
JEFFERSON CITY, MISSOURI 65102
PH. 314-751-5365

IF ADDITIONAL SPACE IS NEEDED, ATTACH SEPARATE SHEET(S) TO THIS FORM

1 NO. 2 COUNTY Newton 4. PRESENT LOCAL NAME(S) OR DESIGNATION(S) 327 St. John Street 5. OTHER NAME(S) 6. TOWNSHIP RANGE SECTION

NE-AD-02-132

327 St. John Street

42. Further Description of Important Features: Description: Two-story brick, three-bay, rectangular plan Foursquare built ca. 1910. The house has a stone foundation, hipped roof of asphalt shingles, interior brick chimney, and exterior wall surface of stretcher bond brick. On the main (W) facade is a full width shed porch with square brick columns and a brick and concrete railing. The main entrance has a single-light glass and wood door and above is an ashlar concrete lintel. Windows are one-over-one rectangular wood sash with ashlar concrete lintels and sills. Below the roofline and at the corners of the house are courses of glazed yellow brick. At the roofline is a hipped dormer with a vent window and wood shingle surface.

43. History and Significance: This residence is a good example of a brick American Four Square. The building was constructed as a duplex ca. 1910.

44. Description of Environment and Outbuildings: The house is located in a residential section of Neosho. At the rear is a one-story hipped roof garage built ca. 1910.

45. Sources of Information:



MISSOURI OFFICE OF HISTORIC PRESERVATION

ARCHITECTURAL/HISTORIC INVENTORY SURVEY FORM

Neosho 133

1. NO. 138
2. COUNTY Newton
3. LOCATION OF NEGATIVES
4. PRESENT LOCAL NAME(S) OR DESIGNATION(S)
5. OTHER NAME(S) Rice Building
6. SPECIFIC LEGAL LOCATION TOWNSHIP _____ RANGE _____ SECTION _____
IF CITY OR TOWN, STREET ADDRESS 100 East Spring Street
7. CITY OR TOWN Neosho IF RURAL, VICINITY
8. DESCRIPTION OF LOCATION
9. COORDINATES UTM
LAT
LONG
10. SITE ( ) STRUCTURE ( )
BUILDING (X) OBJECT ( )
11. ON NATIONAL REGISTER ? YES ( ) NO (X)
12. IS IT ELIGIBLE ? YES ( ) NO ( )
13. PART OF ESTAB. HIST. DISTRICT ? YES ( ) NO (X)
14. DISTRICT POTENTIAL ? YES ( ) NO ( )
15. NAME OF ESTABLISHED DISTRICT
16. THEMATIC CATEGORY 030 070
17. DATE(S) OR PERIOD 1898 c.1925 c.1970
18. STYLE OR DESIGN two-part commercial 64
19. ARCHITECT OR ENGINEER 50 40
20. CONTRACTOR OR BUILDER
21. ORIGINAL USE, IF APPARENT commercial 02E 02A
22. PRESENT USE commercial
23. OWNERSHIP PUBLIC ( ) PRIVATE (X)
24. OWNER'S NAME AND ADDRESS IF KNOWN
25. OPEN TO PUBLIC ? YES (X) NO ( )
26. LOCAL CONTACT PERSON OR ORGANIZATION Historic Preservation Comm.
27. OTHER SURVEYS IN WHICH INCLUDED
28. NO. OF STORIES 2
29. BASEMENT ? YES (X) NO ( )
30. FOUNDATION MATERIAL rock-faced concrete b
31. WALL CONSTRUCTION brick
32. ROOF TYPE AND MATERIAL flat/rolled
33. NO. OF BAYS FRONT 4 SIDE
34. WALL TREATMENT brick 30 59
35. PLAN SHAPE rect.
36. CHANGES (EXPLAIN IN NO. 42) ADDITION ( ) ALTERED ( ) MOVED ( )
37. CONDITION INTERIOR _____ EXTERIOR _____
38. PRESERVATION UNDERWAY ? YES ( ) NO (X)
39. ENDANGERED ? BY WHAT ? YES ( ) NO (X)
40. VISIBLE FROM PUBLIC ROAD ? YES (X) NO ( )
41. DISTANCE FROM AND FRONTAGE ON ROAD
42. FURTHER DESCRIPTION OF IMPORTANT FEATURES

see continuation sheet

PHOTO MUST BE PROVIDED

43. HISTORY AND SIGNIFICANCE

see continuation sheet

44. DESCRIPTION OF ENVIRONMENT AND OUTBUILDINGS

see continuation sheet

45. SOURCES OF INFORMATION

see continuation sheet

46. PREPARED BY
47. ORGANIZATION
48. DATE 1/91
49. REVISION DATE(S)

RETURN THIS FORM WHEN COMPLETED TO: OFFICE OF HISTORIC PRESERVATION
P.O. BOX 176
JEFFERSON CITY, MISSOURI 65102
PH. 314-751-5365

IF ADDITIONAL SPACE IS NEEDED, ATTACH SEPARATE SHEET(S) TO THIS FORM

1 NO
2 COUNTY Newton
4 PRESENT LOCAL NAME(S) OR DESIGNATION(S) Merle Norman Cosmetics
5 OTHER NAME(S)
6 TOWNSHIP
RANGE
SECTION

100 East Spring Street--Rice Building

42. Further Description of Important Features: Two-story brick, two-part, four-bay commercial building constructed in 1898. The storefront is chamfered and retains an original brick pier at the southwest corner. The storefront was altered ca. 1925 and ca. 1970. The primary entrance has a ca. 1925 single-light glass and wood door and a rectangular single-light transom. In the east bay of the storefront is a secondary entrance which also has a ca. 1925 single-light glass and wood door and transom. The central bay has ca. 1970 metal and glass display windows. Dividing the east bay from the rest of the storefront is an original cast iron pilaster. Above the storefront is a multi-light transom added ca. 1925. On the upper facade are four window openings with original one-over-one rectangular wood sash windows. The windows share rock-faced stone lintels and sills. At the roofline is a sheet metal bracketed cornice.

43. History and Significance: Shown under construction on the 1896 Sanborn map, the building served as a saloon in 1902, and is shown as a grocery in 1909 and 1916. The building was constructed by H.M. Rice in 1898. The second story was added after the completion of the first. The building is located in the proposed Neosho Commercial Historic District.

44. Description of Environment and Outbuildings: Located on the north side of the Neosho public square.

45. Sources of Information: Sanborn Insurance Maps.


A.R. DUAN


Colony PAINTS
Sim's
PAINT & WALLPAPER
ART SUPPLIES • GIFTS

MISSOURI OFFICE OF HISTORIC PRESERVATION

ARCHITECTURAL/HISTORIC INVENTORY SURVEY FORM NE-NS-001-135

1. NO. 139

2. COUNTY Newton

3. LOCATION OF NEGATIVES

4. PRESENT LOCAL NAME(S) OR DESIGNATION(S) International Tours

5. OTHER NAME(S)

6. SPECIFIC LEGAL LOCATION TOWNSHIP _____ RANGE _____ SECTION _____
IF CITY OR TOWN, STREET ADDRESS 106-108 East Spring Street

7. CITY OR TOWN Neosho IF RURAL, VICINITY

8. DESCRIPTION OF LOCATION

9. COORDINATES UTM
LAT
LONG

10. SITE ( ) STRUCTURE ( )
BUILDING (X) OBJECT ( )

11. ON NATIONAL REGISTER ? YES ( ) NO (X)

12. IS IT ELIGIBLE ? YES ( ) NO ( )

13. PART OF ESTAB. HIST. DISTRICT ? YES ( ) NO (X)

14. DISTRICT POTENTIAL ? YES ( ) NO ( )

15. NAME OF ESTABLISHED DISTRICT

16. THEMATIC CATEGORY

17. DATE(S) OR PERIOD ca. 1920 c. 1960

18. STYLE OR DESIGN one-part commercial 67

19. ARCHITECT OR ENGINEER 30

20. CONTRACTOR OR BUILDER AW

21. ORIGINAL USE, IF APPARENT commercial 05E

22. PRESENT USE commercial

23. OWNERSHIP PUBLIC ( ) PRIVATE ( )

24. OWNER'S NAME AND ADDRESS IF KNOWN

25. OPEN TO PUBLIC ? YES ( ) NO ( )

26. LOCAL CONTACT PERSON OR ORGANIZATION Historic Preservation Comm.

27. OTHER SURVEYS IN WHICH INCLUDED

28. NO. OF STORIES 1

29. BASEMENT ? YES ( ) NO (X)

30. FOUNDATION MATERIAL brick

31. WALL CONSTRUCTION brick

32. ROOF TYPE AND MATERIAL flat AR

33. NO. OF BAYS FRONT 2 SIDE

34. WALL TREATMENT brick 30 99

35. PLAN SHAPE rect.

36. CHANGES (EXPLAIN IN NO. 42) ADDITION ( ) ALTERED ( ) MOVED ( )

37. CONDITION
INTERIOR _____
EXTERIOR _____

38. PRESERVATION UNDERWAY ? YES ( ) NO (X)

39. ENDANGERED ? BY WHAT ? YES ( ) NO (X)

40. VISIBLE FROM PUBLIC ROAD ? YES (X) NO ( )

41. DISTANCE FROM AND FRONTAGE ON ROAD

42. FURTHER DESCRIPTION OF IMPORTANT FEATURES

see continuation sheet

PHOTO MUST BE PROVIDED

43. HISTORY AND SIGNIFICANCE

see continuation sheet

44. DESCRIPTION OF ENVIRONMENT AND OUTBUILDINGS

see continuation sheet

45. SOURCES OF INFORMATION

see continuation sheet

46. PREPARED BY

47. ORGANIZATION

48. DATE 1/91

49. REVISION DATE(S)

RETURN THIS FORM WHEN COMPLETED TO: OFFICE OF HISTORIC PRESERVATION
P.O. BOX 176
JEFFERSON CITY, MISSOURI 65102
PH. 314-751-5365

IF ADDITIONAL SPACE IS NEEDED, ATTACH SEPARATE SHEET(S) TO THIS FORM

1 NO
2 COUNTY Newton
4 PRESENT LOCAL NAME(S) OR DESIGNATION(S) International Tours
5 OTHER NAME(S)
6 TOWNSHIP
RANGE
SECTION

106-108 East Spring Street--International Tours

42. Further Description of Important Features: One-story brick, one-part, two-bay commercial building constructed ca. 1920. The building has two storefronts both of which were altered ca. 1960 with brick and stone veneer panels, and metal and glass display windows and doors. Across the width of the building is a ca. 1970 metal and wood awning. Above each storefront is a transom panel, each of which have been covered with wood panels. The upper facade is composed of rectangular recessed brick panels. Below the roofline is a corbelled brick cornice.

43. History and Significance: The building first appears on the lot on the 1926 Sanborn map. An empty lot is shown in 1909 and in 1916. The building is located in the proposed Neosho Commercial Historic District.

44. Description of Environment and Outbuildings: Located on the north side of the Neosho public square.

45. Sources of Information: Sanborn insurance maps.


International Tours
COMPLETE TRAVEL SERVICE

MISSOURI OFFICE OF HISTORIC PRESERVATION

ARCHITECTURAL/HISTORIC INVENTORY SURVEY FORM NE 4000136

1. NO. 140

2. COUNTY Newton

3. LOCATION OF NEGATIVES

4. PRESENT LOCAL NAME(S) OR DESIGNATION(S) Oliver's Shoe Store

5. OTHER NAME(S) I.O.O.F.

6. SPECIFIC LEGAL LOCATION TOWNSHIP _____ RANGE _____ SECTION _____
IF CITY OR TOWN, STREET ADDRESS 110 East Spring Street

7. CITY OR TOWN Neosho IF RURAL, VICINITY

8. DESCRIPTION OF LOCATION

9. COORDINATES UTM
LAT
LONG

10. SITE ( ) STRUCTURE ( )
BUILDING (X) OBJECT ( )

11. ON NATIONAL REGISTER ? YES ( ) NO (X)

12. IS IT ELIGIBLE ? YES ( ) NO ( )

13. PART OF ESTAB. HIST. DISTRICT ? YES ( ) NO (X)

14. DISTRICT POTENTIAL ? YES ( ) NO ( )

15. NAME OF ESTABLISHED DISTRICT

16. THEMATIC CATEGORY 630 050

17. DATE(S) OR PERIOD ca. 1880

18. STYLE OR DESIGN Italianate comercial 42 64

19. ARCHITECT OR ENGINEER 30 39

20. CONTRACTOR OR BUILDER

21. ORIGINAL USE, IF APPARENT 02E 03A Jewelry & drugstore & P.O.

22. PRESENT USE Shoe store

23. OWNERSHIP PUBLIC ( ) PRIVATE (X)

24. OWNER'S NAME AND ADDRESS IF KNOWN

25. OPEN TO PUBLIC ? YES (X) NO ( )

26. LOCAL CONTACT PERSON OR ORGANIZATION Historic Preservation Comm.

27. OTHER SURVEYS IN WHICH INCLUDED

28. NO. OF STORIES 2

29. BASEMENT ? YES ( ) NO (X)

30. FOUNDATION MATERIAL brick

31. WALL CONSTRUCTION brick

32. ROOF TYPE AND MATERIAL flat/rolled

33. NO. OF BAYS FRONT 3 SIDE

34. WALL TREATMENT brick 30 9

35. PLAN SHAPE rect

36. CHANGES (EXPLAIN IN NO. 42) ADDITION ( ) ALTERED ( ) MOVED ( )

37. CONDITION INTERIOR _____ EXTERIOR _____

38. PRESERVATION UNDERWAY ? YES ( ) NO (X)

39. ENDANGERED ? BY WHAT ? YES ( ) NO (X)

40. VISIBLE FROM PUBLIC ROAD ? YES (X) NO ( )

41. DISTANCE FROM AND FRONTAGE ON ROAD

42. FURTHER DESCRIPTION OF IMPORTANT FEATURES

see continuation sheet

PHOTO MUST BE PROVIDED

43. HISTORY AND SIGNIFICANCE

see continuation sheet

44. DESCRIPTION OF ENVIRONMENT AND OUTBUILDINGS

see continuation sheet

45. SOURCES OF INFORMATION

see continuation sheet

46. PREPARED BY

47. ORGANIZATION

48. DATE 1/91

49. REVISION DATE(S)

RETURN THIS FORM WHEN COMPLETED TO: OFFICE OF HISTORIC PRESERVATION
P.O. BOX 176
JEFFERSON CITY, MISSOURI 65102
PH. 314-751-5365

IF ADDITIONAL SPACE IS NEEDED, ATTACH SEPARATE SHEET(S) TO THIS FORM

1 NO
2 COUNTY Newton
4. PRESENT LOCAL NAME(S) OR DESIGNATION(S) Oliver's Shoe Store
5. OTHER NAME(S)
6. TOWNSHIP
RANGE
SECTION

VE A.00 150

110 East Spring Street--Oliver's Shoe Store

42. Further Description of Important Features: Two-story brick, two-part commercial building constructed ca. 1880. The building has a storefront which was altered ca. 1940. In the west bay is an original recessed entrance with a single-light glass and wood door and rectangular single-light transom. At the corner of this bay is an original cast iron pilaster. The central bay of the storefront is composed of glass and wood display windows on a tile bulkhead. In the east bay is a secondary entrance leading to the second story. This entrance has a ca. 1930 multi-light glass and wood door and adjacent to the door is an extended wood pier with Carrara glass panels. Above the storefront is a transom which has been covered with wood panels. The second story contains three window openings with each opening covered with wood panels. These window openings match those found at 114 East Spring Street and have cast iron sills and hood molding. Above the windows are round vent openings with star shaped grilles and a corbelled brick cornice at the roofline.

43. History and Significance: The building appears on the 1884 Sanborn map with an I.O.O.F. Hall located in the rear of the second story. In 1891, there was a drugstore on the first floor and a post office on the second, with the I.O.O.F. continuing to meet in the rear. In 1896 and 1902, the building is shown as a drugstore and jewelry store and as a pool room in 1909. By 1916, the store sold hardware, Queensware, and racket (miscellaneous). The building retains much of its original Italianate detailing and is located in the proposed Neosho Commercial Historic District.

44. Description of Environment and Outbuildings: Located on the north side of the Neosho public square.

45. Sources of Information: Sanborn Insurance Maps.


OLIVER'S SHOE STORE

MISSOURI OFFICE OF HISTORIC PRESERVATION

ARCHITECTURAL/HISTORIC INVENTORY SURVEY FORM

NE-AS-001-131

1. NO. 141

2. COUNTY Newton

3. LOCATION OF NEGATIVES

4. PRESENT LOCAL NAME(S) OR DESIGNATION(S) McKean's Paint Store

5. OTHER NAME(S)

6. SPECIFIC LEGAL LOCATION TOWNSHIP _____ RANGE _____ SECTION _____
IF CITY OR TOWN, STREET ADDRESS 112 East Spring Street

7. CITY OR TOWN IF RURAL, VICINITY Neosho

8. DESCRIPTION OF LOCATION

9. COORDINATES UTM LAT LONG

10. SITE ( ) BUILDING (X) STRUCTURE ( ) OBJECT ( )

11. ON NATIONAL REGISTER? YES ( ) NO (X)

12. IS IT ELIGIBLE? YES ( ) NO ( )

13. PART OF ESTAB. HIST. DISTRICT? YES ( ) NO (X)

14. DISTRICT POTENTIAL? YES ( ) NO ( )

15. NAME OF ESTABLISHED DISTRICT

16. THEMATIC CATEGORY

17. DATE(S) OR PERIOD ca. 1900 c 1980

18. STYLE OR DESIGN two-part commercial 64

19. ARCHITECT OR ENGINEER 30

20. CONTRACTOR OR BUILDER

21. ORIGINAL USE, IF APPARENT Clothing store

22. PRESENT USE Paint store

23. OWNERSHIP PUBLIC ( ) PRIVATE (X)

24. OWNER'S NAME AND ADDRESS IF KNOWN

25. OPEN TO PUBLIC? YES (X) NO ( )

26. LOCAL CONTACT PERSON OR ORGANIZATION Historic Preservation Comm.

27. OTHER SURVEYS IN WHICH INCLUDED

28. NO. OF STORIES 2

29. BASEMENT? YES ( ) NO (X)

30. FOUNDATION MATERIAL brick

31. WALL CONSTRUCTION brick

32. ROOF TYPE AND MATERIAL flat/rolled

33. NO. OF BAYS FRONT 2 SIDE

34. WALL TREATMENT brick 30 99

35. PLAN SHAPE retang.

36. CHANGES (EXPLAIN IN NO. 42) ADDITION ( ) ALTERED ( ) MOVED ( )

37. CONDITION INTERIOR _____ EXTERIOR _____

38. PRESERVATION UNDERWAY? YES ( ) NO (X)

39. ENDANGERED? BY WHAT? YES ( ) NO (X)

40. VISIBLE FROM PUBLIC ROAD? YES (X) NO ( )

41. DISTANCE FROM AND FRONTAGE ON ROAD

42. FURTHER DESCRIPTION OF IMPORTANT FEATURES

see continuation sheet

PHOTO MUST BE PROVIDED

43. HISTORY AND SIGNIFICANCE

see continuation sheet

44. DESCRIPTION OF ENVIRONMENT AND OUTBUILDINGS

see continuation sheet

45. SOURCES OF INFORMATION

see continuation sheet

46. PREPARED BY

47. ORGANIZATION

48. DATE 1/91

49. REVISION DATE(S)

RETURN THIS FORM WHEN COMPLETED TO: OFFICE OF HISTORIC PRESERVATION
P.O. BOX 176
JEFFERSON CITY, MISSOURI 65102
PH. 314-751-5365

IF ADDITIONAL SPACE IS NEEDED, ATTACH SEPARATE SHEET(S) TO THIS FORM

1. NO
2. COUNTY Newton
4. PRESENT LOCAL NAME(S) OR DESIGNATION(S) McKean's Paint Store
5. OTHER NAME(S)
6. TOWNSHIP
RANGE
SECTION

112 East Spring Street--McKean's Paint Store

42. Further Description of Important Features: Two-story brick, two-part commercial building constructed ca. 1900. The building has a storefront added ca. 1980 with brick veneer bulkheads, and metal and glass display windows and door. The upper facade has two rectangular window openings which have been covered with wood panels. The window openings retain original rock faced rectangular lintels and sills. At the roofline is a corbelled brick cornice.

43. History and Significance: The building has operated as a clothing store throughout its history and is shown as such on the 1902, 1909, and 1916 maps. The building is located in the proposed Neosho Commercial Historic District.

44. Description of Environment and Outbuildings: Located on the north side of the Neosho public square.

45. Sources of Information: Sanborn Insurance Maps.


McKEAN'S
PAINT STORE
Benjamin Moore
PAINT And VARNISH
NEW
FENTON GLASSWARE

MISSOURI OFFICE OF HISTORIC PRESERVATION

ARCHITECTURAL/HISTORIC INVENTORY SURVEY FORM NE A-001-136

1. NO. 142

2. COUNTY Newton

3. LOCATION OF NEGATIVES

4. PRESENT LOCAL NAME(S) OR DESIGNATION(S) Jerry's Fashions

5. OTHER NAME(S)

6. SPECIFIC LEGAL LOCATION TOWNSHIP _____ RANGE _____ SECTION _____
IF CITY OR TOWN, STREET ADDRESS 114 East Spring Street

7. CITY OR TOWN Neosho IF RURAL, VICINITY

8. DESCRIPTION OF LOCATION

9. COORDINATES UTM
LAT
LONG

10. SITE ( ) STRUCTURE ( )
BUILDING (X) OBJECT ( )

11. ON NATIONAL REGISTER? YES ( ) NO (X)

12. IS IT ELIGIBLE? YES ( ) NO ( )

13. PART OF ESTAB. HIST. DISTRICT? YES ( ) NO (X)

14. DISTRICT POTENTIAL? YES ( ) NO ( )

15. NAME OF ESTABLISHED DISTRICT

16. THEMATIC CATEGORY

17. DATE(S) OR PERIOD ca. 1880 c.1965

18. STYLE OR DESIGN Italianate commercial 42 64

19. ARCHITECT OR ENGINEER

20. CONTRACTOR OR BUILDER 30 59

21. ORIGINAL USE, IF APPARENT commercial 021

22. PRESENT USE commercial

23. OWNERSHIP PUBLIC ( ) PRIVATE (X)

24. OWNER'S NAME AND ADDRESS IF KNOWN

25. OPEN TO PUBLIC? YES (X) NO ( )

26. LOCAL CONTACT PERSON OR ORGANIZATION Historic Preservation Comm.

27. OTHER SURVEYS IN WHICH INCLUDED

28. NO. OF STORIES 2

29. BASEMENT? YES ( ) NO (X)

30. FOUNDATION MATERIAL brick

31. WALL CONSTRUCTION brick

32. ROOF TYPE AND MATERIAL flat/rolled

33. NO. OF BAYS FRONT 3 SIDE

34. WALL TREATMENT brick

35. PLAN SHAPE rectang.

36. CHANGES (EXPLAIN IN NO. 42) ADDITION ( ) ALTERED ( ) MOVED ( )

37. CONDITION INTERIOR _____ EXTERIOR _____

38. PRESERVATION UNDERWAY? YES ( ) NO (X)

39. ENDANGERED? BY WHAT? YES ( ) NO (X)

40. VISIBLE FROM PUBLIC ROAD? YES (X) NO ( )

41. DISTANCE FROM AND FRONTAGE ON ROAD

42. FURTHER DESCRIPTION OF IMPORTANT FEATURES

see continuation sheet

PHOTO MUST BE PROVIDED

43. HISTORY AND SIGNIFICANCE

see continuation sheet

44. DESCRIPTION OF ENVIRONMENT AND OUTBUILDINGS

see continuation sheet

45. SOURCES OF INFORMATION

see continuation sheet

46. PREPARED BY

47. ORGANIZATION

48. DATE 1/91

49. REVISION DATE(S)

RETURN THIS FORM WHEN COMPLETED TO: OFFICE OF HISTORIC PRESERVATION
P.O. BOX 176
JEFFERSON CITY, MISSOURI 65102
PH. 314-751-5365

IF ADDITIONAL SPACE IS NEEDED, ATTACH SEPARATE SHEET(S) TO THIS FORM

1 NO
2 COUNTY Newton
4 PRESENT LOCAL NAME(S) OR DESIGNATION(S) Jerry's Fashions
5 OTHER NAME(S)
6 TOWNSHIP
RANGE
SECTION

NE ASCC1-136

114 East Spring Street-Jerry's Fashions

42. Further Description of Important Features: Two-story brick, two-part commercial building with Italianate detailing built ca. 1880. The storefront was altered ca. 1965 and has stone veneer bulkheads, and metal and glass display windows and doors. On the second story are three window bays with arched openings. The window openings have been covered with wood panels but retain original cast iron sills and sheet metal hood molding. The hood molding has acroterion panels. Above the windows are two round vent openings with star shaped grilles. At the roofline is a corbelled brick cornice.

43. History and Significance: A tin shop operated in what appears to be the same building in 1884. In 1891, the store sold hardware and dry goods. The 1896 and 1902 maps show a drugstore and in 1909, a grocery. In 1916 the building housed a hardware store and tin shop. The building retains original Italianate detailing and is located in the proposed Neosho Commercial Historic District.

44. Description of Environment and Outbuildings: Located on the north side of the Neosho public square.

45. Sources of Information: Sanborn Insurance Maps.


ry's FASHIONS
LADIES & JUNIOR CLOTHING
15
TWO HOUR PARKING

MISSOURI OFFICE OF HISTORIC PRESERVATION

ARCHITECTURAL/HISTORIC INVENTORY SURVEY FORM NEAS001-1301

1. NO. 143

2. COUNTY Newton

3. LOCATION OF NEGATIVES

4. PRESENT LOCAL NAME(S) OR DESIGNATION(S) True Value Hardware

5. OTHER NAME(S)

6. SPECIFIC LEGAL LOCATION TOWNSHIP _____ RANGE _____ SECTION _____
IF CITY OR TOWN, STREET ADDRESS 122 East Spring Street

7. CITY OR TOWN Neosho IF RURAL, VICINITY

8. DESCRIPTION OF LOCATION

9. COORDINATES UTM
LAT
LONG

10. SITE ( ) STRUCTURE ( )
BUILDING (X) OBJECT ( )

11. ON NATIONAL REGISTER? YES ( ) NO (X)

12. IS IT ELIGIBLE? YES ( ) NO ( )

13. PART OF ESTAB. HIST. DISTRICT? YES ( ) NO (X)

14. DISTRICT POTENTIAL? YES ( ) NO ( )

15. NAME OF ESTABLISHED DISTRICT

16. THEMATIC CATEGORY

17. DATE(S) OR PERIOD ca. 1920 c.1970

18. STYLE OR DESIGN one-part commercial 63

19. ARCHITECT OR ENGINEER

20. CONTRACTOR OR BUILDER

21. ORIGINAL USE, IF APPARENT commercial AW

22. PRESENT USE commercial

23. OWNERSHIP PUBLIC ( ) PRIVATE (X)

24. OWNER'S NAME AND ADDRESS IF KNOWN

25. OPEN TO PUBLIC? YES (X) NO ( )

26. LOCAL CONTACT PERSON OR ORGANIZATION Historic Preservation Comm.

27. OTHER SURVEYS IN WHICH INCLUDED

28. NO. OF STORIES 1

29. BASEMENT? YES ( ) NO (X)

30. FOUNDATION MATERIAL concrete block

31. WALL CONSTRUCTION brick

32. ROOF TYPE AND MATERIAL parapet/rolled Ft

33. NO. OF BAYS FRONT 3 SIDE

34. WALL TREATMENT stucco 61 50

35. PLAN SHAPE rectang.

36. CHANGES (EXPLAIN IN NO. 42) ADDITION ( ) ALTERED ( ) MOVED ( )

37. CONDITION
INTERIOR _____
EXTERIOR _____

38. PRESERVATION UNDERWAY? YES ( ) NO (X)

39. ENDANGERED? BY WHAT? YES ( ) NO (X)

40. VISIBLE FROM PUBLIC ROAD? YES (X) NO ( )

41. DISTANCE FROM AND FRONTAGE ON ROAD

42. FURTHER DESCRIPTION OF IMPORTANT FEATURES

see continuation sheet

PHOTO MUST BE PROVIDED

43. HISTORY AND SIGNIFICANCE

see continuation sheet

44. DESCRIPTION OF ENVIRONMENT AND OUTBUILDINGS

see continuation sheet

45. SOURCES OF INFORMATION

see continuation sheet

46. PREPARED BY

47. ORGANIZATION

48. DATE 1/91

49. REVISION DATE(S)

RETURN THIS FORM WHEN COMPLETED TO: OFFICE OF HISTORIC PRESERVATION
P.O. BOX 176
JEFFERSON CITY, MISSOURI 65102
PH. 314-751-5365

IF ADDITIONAL SPACE IS NEEDED, ATTACH SEPARATE SHEET(S) TO THIS FORM

1 NO
2 COUNTY Newton
4 PRESENT LOCAL NAME(S) OR DESIGNATION(S) True Value Hardware
5 OTHER NAME(S)
6 TOWNSHIP
RANGE
SECTION

NE-ACOL 139

122 East Spring Street--Johnston's True Value Hardware

42. Further Description of Important Features: One-story brick, one-part commercial building constructed ca. 1920. The building has a storefront altered ca. 1970 with metal and glass display windows and doors. Across the width of the storefront is a ca. 1980 metal awning. Above the storefront is a transom which has been covered with wood panels. The upper facade is composed of brick with a stuccoed surface. This facade has recessed brick and stucco panels. At the roofline is a stepped parapet.

43. History and Significance: The building is constructed on the site of the 1885 opera house, which was used to show moving pictures in the early part of this century. This building replaced the opera house on the Sanborn Maps between 1916 and 1926. The building is located in the proposed Neosho Commercial Historic District.

44. Description of Environment and Outbuildings: Located on the north side of the Neosho public square.

45. Sources of Information: Sanborn Insurance Maps.


FASHIONS
JUNIOR CLOTHING
6.88

MISSOURI OFFICE OF HISTORIC PRESERVATION

ARCHITECTURAL/HISTORIC INVENTORY SURVEY FORM NE-AS-001-140

1. NO. 144

2. COUNTY Newton

3. LOCATION OF NEGATIVES

4. PRESENT LOCAL NAME(S) OR DESIGNATION(S) True Value Hardware

5. OTHER NAME(S)

6. SPECIFIC LEGAL LOCATION TOWNSHIP _____ RANGE _____ SECTION _____
IF CITY OR TOWN, STREET ADDRESS 124 East Spring Street

7. CITY OR TOWN Neosho IF RURAL, VICINITY

8. DESCRIPTION OF LOCATION

9. COORDINATES UTM
LAT
LONG

10. SITE ( ) STRUCTURE ( )
BUILDING (X) OBJECT ( )

11. ON NATIONAL REGISTER? YES ( ) NO (X)

12. IS IT ELIGIBLE? YES ( ) NO ( )

13. PART OF ESTAB. HIST. DISTRICT? YES ( ) NO (X)

14. DISTRICT POTENTIAL? YES ( ) NO ( )

15. NAME OF ESTABLISHED DISTRICT

16. THEMATIC CATEGORY

17. DATE(S) OR PERIOD ca. 1890

18. STYLE OR DESIGN two-part commercial

19. ARCHITECT OR ENGINEER 99 90

20. CONTRACTOR OR BUILDER Aw

21. ORIGINAL USE, IF APPARENT D2F Dry Goods and Clothing store

22. PRESENT USE Hardware store

23. OWNERSHIP PUBLIC ( ) PRIVATE (X)

24. OWNER'S NAME AND ADDRESS IF KNOWN

25. OPEN TO PUBLIC? YES (X) NO ( )

26. LOCAL CONTACT PERSON OR ORGANIZATION Historic Preservation Comm.

27. OTHER SURVEYS IN WHICH INCLUDED

28. NO. OF STORIES 2

29. BASEMENT? YES ( ) NO (X)

30. FOUNDATION MATERIAL concrete block

31. WALL CONSTRUCTION brick

32. ROOF TYPE AND MATERIAL flat/rolled

33. NO. OF BAYS FRONT 6 SIDE

34. WALL TREATMENT brick 99

35. PLAN SHAPE rectang.

36. CHANGES (EXPLAIN IN NO. 42) ADDITION ( ) ALTERED ( ) MOVED ( )

37. CONDITION INTERIOR _____ EXTERIOR _____

38. PRESERVATION UNDERWAY? YES ( ) NO (X)

39. ENDANGERED? BY WHAT? YES ( ) NO (X)

40. VISIBLE FROM PUBLIC ROAD? YES (X) NO ( )

41. DISTANCE FROM AND FRONTAGE ON ROAD

42. FURTHER DESCRIPTION OF IMPORTANT FEATURES

see continuation sheet

PHOTO MUST BE PROVIDED

43. HISTORY AND SIGNIFICANCE

see continuation sheet

44. DESCRIPTION OF ENVIRONMENT AND OUTBUILDINGS

see continuation sheet

45. SOURCES OF INFORMATION

see continuation sheet

46. PREPARED BY

47. ORGANIZATION

48. DATE 1/91

49. REVISION DATE(S)

RETURN THIS FORM WHEN COMPLETED TO: OFFICE OF HISTORIC PRESERVATION
P.O. BOX 176
JEFFERSON CITY, MISSOURI 65102
PH. 314-751-5365

IF ADDITIONAL SPACE IS NEEDED, ATTACH SEPARATE SHEET(S) TO THIS FORM

1 NO
2 COUNTY Newton
4 PRESENT LOCAL NAME(S) OR DESIGNATION(S) True Value Hardware
5 OTHER NAME(S)
6 TOWNSHIP
RANGE
SECTION

AS001-170

124 East Spring Street--Johnston's True Value Hardware

42. Further Description of Important Features: Two-story brick, two-part commercial building constructed ca. 1890. The building retains an original storefront with formica marble bulkheads, copper and glass display windows, and a central recessed entrance. The entrance retains an original glass and wood door with a leaded glass transom. Adjacent to the door is a large single-light sidelight. Across the width of the building is a ca. 1970 metal awning and sign. Above the storefront is a large transom with opaque glass lights. On the second story are six window bays with rectangular window openings. The window openings have been enclosed with wood panels. Above the windows are rock-faced stone lintels and the windows rest on smooth stone sills. At the roofline the original cornice has been removed and covered with metal panels.

43. History and Significance: There was originally a saloon built on the lot that was replaced by the present two-story building ca. 1890. The store served as a furniture store and a millinery in 1891. In 1896 it was a newsstand and in 1902, it served as a newsstand and a post office. In 1909, the store was again a millinery and later became McElhany Grocery. Newton County Hardware opened in the building on August 23, 1913, with proprietors Virgil Green an George Stansbury. The business continued as a hardware store under different names and in 1966 became Johnston's True Value Hardware. The building is located in the proposed Neosho Commercial Historic District.

44. Description of Environment and Outbuildings: Located on the north side of the Neosho public square.

45. Sources of Information: Sanborn Insurance Maps. Newton County Historical Society. Neosho, A City of Springs, 136. Cope, Anne. "Same Store, Same Spot for 76 Years." Neosho Daily News. 1 October 1989.


JOHNSTON'S
True Value
HARDWARE
DENTIST
DENTIST

MISSOURI OFFICE OF HISTORIC PRESERVATION

ARCHITECTURAL/HISTORIC INVENTORY SURVEY FORM NEA001 141

1. NO. 145

2. COUNTY Newton

3. LOCATION OF NEGATIVES

4. PRESENT LOCAL NAME(S) OR DESIGNATION(S) Shoe Center

5. OTHER NAME(S)

6. SPECIFIC LEGAL LOCATION TOWNSHIP _____ RANGE _____ SECTION _____
IF CITY OR TOWN, STREET ADDRESS 126 East Spring Street

7. CITY OR TOWN IF RURAL, VICINITY Neosho

8. DESCRIPTION OF LOCATION

9. COORDINATES UTM LAT LONG

10. SITE ( ) STRUCTURE ( ) BUILDING (X) OBJECT ( )

11. ON NATIONAL REGISTER? YES ( ) NO (X)

12. IS IT ELIGIBLE? YES ( ) NO ( )

13. PART OF ESTAB. HIST. DISTRICT? YES ( ) NO (X)

14. DISTRICT POTENTIAL? YES ( ) NO ( )

15. NAME OF ESTABLISHED DISTRICT

16. THEMATIC CATEGORY 030 050

17. DATE(S) OR PERIOD ca. 1890 c1960 c1970

18. STYLE OR DESIGN Italianate comercial 42 64

19. ARCHITECT OR ENGINEER 30 40 50

20. CONTRACTOR OR BUILDER AW

21. ORIGINAL USE, IF APPARENT commercial 02E 02A

22. PRESENT USE commercial

23. OWNERSHIP PUBLIC ( ) PRIVATE (X)

24. OWNER'S NAME AND ADDRESS IF KNOWN

25. OPEN TO PUBLIC? YES (X) NO ( )

26. LOCAL CONTACT PERSON OR ORGANIZATION Historic Preservation Comm.

27. OTHER SURVEYS IN WHICH INCLUDED

28. NO OF STORIES 2

29. BASEMENT? YES ( ) NO (X)

30. FOUNDATION MATERIAL concrete block

31. WALL CONSTRUCTION brick

32. ROOF TYPE AND MATERIAL flat/rolled

33. NO. OF BAYS FRONT 4 SIDE

34. WALL TREATMENT brick

35. PLAN SHAPE rectang.

36. CHANGES (EXPLAIN IN NO. 42) ADDITION ( ) ALTERED ( ) MOVED ( )

37. CONDITION INTERIOR _____ EXTERIOR _____

38. PRESERVATION UNDERWAY? YES ( ) NO (X)

39. ENDANGERED? BY WHAT? YES ( ) NO (X)

40. VISIBLE FROM PUBLIC ROAD? YES (X) NO ( )

41. DISTANCE FROM AND FRONTAGE ON ROAD

42. FURTHER DESCRIPTION OF IMPORTANT FEATURES

see continuation sheet

PHOTO MUST BE PROVIDED

43. HISTORY AND SIGNIFICANCE

see continuation sheet

44. DESCRIPTION OF ENVIRONMENT AND OUTBUILDINGS

see continuation sheet

45. SOURCES OF INFORMATION

see continuation sheet

46. PREPARED BY

47. ORGANIZATION

48. DATE 1/91

49. REVISION DATE(S)

RETURN THIS FORM WHEN COMPLETED TO: OFFICE OF HISTORIC PRESERVATION
P.O. BOX 176
JEFFERSON CITY, MISSOURI 65102
PH. 314-751-5365

IF ADDITIONAL SPACE IS NEEDED, ATTACH SEPARATE SHEET(S) TO THIS FORM

1. NO
2. COUNTY Newton
4. PRESENT LOCAL NAME(S) OR DESIGNATION(S) Shoe Center
5. OTHER NAME(S)
6. TOWNSHIP
RANGE
SECTION

NEAS COL 315

126 East Spring Street--The Shoe Center

42. Further Description of Important Features: Two-story brick, two-part commercial building constructed ca. 1890. The storefront was altered ca. 1960 with glass and metal display windows and doors. Across the width of the storefront is a ca. 1970 metal awning. The transom panel above the storefront has been covered with wood panels. On the second story are four window openings with rectangular one-over-one windows set within brick segmental arches. The arches have stone shoulders and stone keystones. All four windows share a continuous stone sill. At the roofline is a large sheet metal bracketed cornice floral rosettes.

43. History and Significance: The building housed a furniture store and a millinery according to the 1891 Sanborn map. In 1896 it was a newsstand; a newsstand and post office in 1902; a millinery in 1909; and a grocery in 1916. The building retains its original Italianate detailing and is located in the proposed Neosho Commercial Historic District.

44. Description of Environment and Outbuildings: Located on the north side if the Neosho public square.

45. Sources of Information: Sanborn Insurance Maps.

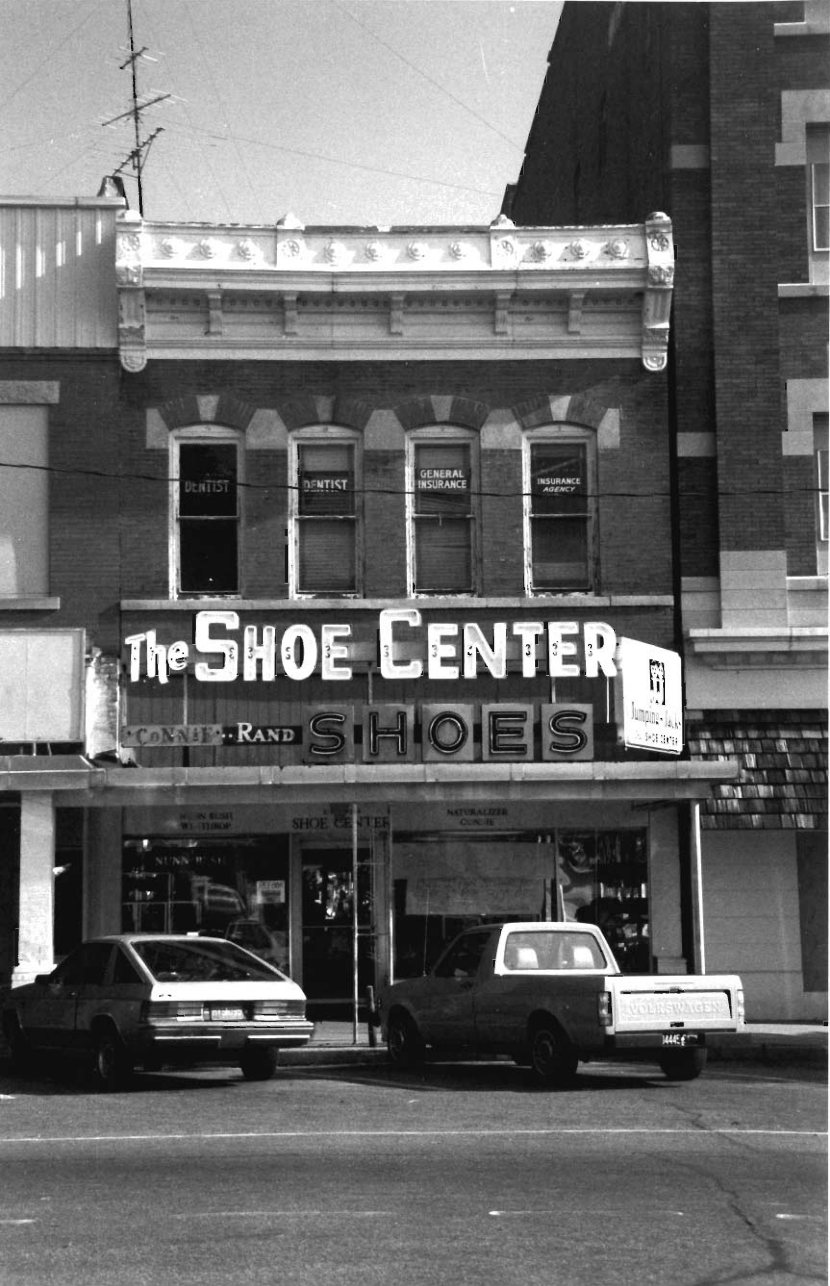
DENTIST
DENTIST
GENERAL INSURANCE
INSURANCE AGENCY
The SHOE CENTER
CONNIE · RAND
SHOES
SHOE CENTER
NATURALIZER
VOLKSWAGEN

MISSOURI OFFICE OF HISTORIC PRESERVATION

ARCHITECTURAL/HISTORIC INVENTORY SURVEY FORM NE-NC-001-112

1. NO. 146

2. COUNTY Newton

3. LOCATION OF NEGATIVES

4. PRESENT LOCAL NAME(S) OR DESIGNATION(S)

5. OTHER NAME(S) Haas Building

6. SPECIFIC LEGAL LOCATION TOWNSHIP _____ RANGE _____ SECTION _____
IF CITY OR TOWN, STREET ADDRESS 130 East Spring Street

7. CITY OR TOWN Neosho IF RURAL, VICINITY

8. DESCRIPTION OF LOCATION

9. COORDINATES UTM
LAT
LONG

10. SITE ( ) STRUCTURE ( )
BUILDING (X) OBJECT ( )

11. ON NATIONAL REGISTER? YES ( ) NO (X)

12. IS IT ELIGIBLE? YES ( ) NO ( )

13. PART OF ESTAB. HIST. DISTRICT? YES ( ) NO (X)

14. DISTRICT POTENTIAL? YES ( ) NO ( )

15. NAME OF ESTABLISHED DISTRICT

16. THEMATIC CATEGORY

17. DATE(S) OR PERIOD 1906 c. 1970

18. STYLE OR DESIGN two-part commercial C4

19. ARCHITECT OR ENGINEER 3065 11

20. CONTRACTOR OR BUILDER A-00

21. ORIGINAL USE, IF APPARENT Bank & City offices 02D 03A

22. PRESENT USE offices 01D

23. OWNERSHIP PUBLIC ( ) PRIVATE (X)

24. OWNER'S NAME AND ADDRESS IF KNOWN

25. OPEN TO PUBLIC? YES (X) NO ( )

26. LOCAL CONTACT PERSON OR ORGANIZATION Historic Preservation Comm.

27. OTHER SURVEYS IN WHICH INCLUDED

28. NO. OF STORIES 4

29. BASEMENT? YES (X) NO ( )

30. FOUNDATION MATERIAL rockfaced concrete blo

31. WALL CONSTRUCTION concrete block & bri

32. ROOF TYPE AND MATERIAL flat/rolled PR

33. NO. OF BAYS FRONT 3 SIDE 8

34. WALL TREATMENT brick 30 65

35. PLAN SHAPE rectang.

36. CHANGES (EXPLAIN IN NO. 42) ADDITION ( ) ALTERED ( ) MOVED ( )

37. CONDITION INTERIOR _____ EXTERIOR _____

38. PRESERVATION UNDERWAY? YES ( ) NO (X)

39. ENDANGERED? BY WHAT? YES ( ) NO (X)

40. VISIBLE FROM PUBLIC ROAD? YES (X) NO ( )

41. DISTANCE FROM AND FRONTAGE ON ROAD

42. FURTHER DESCRIPTION OF IMPORTANT FEATURES

see continuation sheet

PHOTO MUST BE PROVIDED

43. HISTORY AND SIGNIFICANCE

see continuation sheet

44. DESCRIPTION OF ENVIRONMENT AND OUTBUILDINGS

see continuation sheet

45. SOURCES OF INFORMATION

see continuation sheet

46. PREPARED BY

47. ORGANIZATION

48. DATE 1/91

49. REVISION DATE(S)

RETURN THIS FORM WHEN COMPLETED TO: OFFICE OF HISTORIC PRESERVATION
P.O. BOX 176
JEFFERSON CITY, MISSOURI 65102
PH. 314-751-5365

IF ADDITIONAL SPACE IS NEEDED, ATTACH SEPARATE SHEET(S) TO THIS FORM

1 NO
2 COUNTY Newton
4 PRESENT LOCAL NAME(S) OR DESIGNATION(S) 130 East Spring Street
5. OTHER NAME(S)
6. TOWNSHIP
RANGE
SECTION

NE 15001 112

130 East Spring Street--Haas Building

42. Further Description of Important Features: Four-story brick, two-part commercial building constructed in 1906. The storefront was altered ca. 1970 with the addition of concrete panels and a shed roof wood awning. The southeast corner of the storefront is chamfered and has an original marble column. Above the storefront level is a concrete cornice with modillion blocks. Window openings on the upper facade have been enclosed with wood panels and one-over-one rectangular metal windows. Over the windows are concrete label lintels. The upper facade is composed of two bays with each bay divided by brick pilasters with Doric capitals above the fourth floor level. Below the roofline is a concrete cornice with large modillion blocks and brackets. At the roofline is a stepped parapet with concrete coping.

43. History and Significance: The building was constructed by the Haas family in 1906. It was built to house the offices of the Missouri and Northern Arkansas Railroad but the firm went bankrupt before ever occupying the building. The building is shown as a bank (Neosho Savings Bank) on the 1909 and 1916 Sanborn maps and as city offices on the 1926 map. There are jail cells in the basement of the building. Neosho Hospital leased the top two floors in 1923. The building housed the Newton Hotel in the 1960s. The building is located in the proposed Neosho Commercial Historic District.

44. Description of Environment and Outbuildings: Located at the northeast corner of the public square in the commercial district of Neosho.

45. Sources of Information: Datestone; Sanborn Insurance Maps; "Neosho Landmark Sold." Miner and Mechanic. 13 July 1962. Larry James


HAAS
BUILDING
1906
SHOE CENTER

MISSOURI OFFICE OF HISTORIC PRESERVATION

ARCHITECTURAL/HISTORIC INVENTORY SURVEY FORM NEAS-001-143

1. NO. 147

2. COUNTY Newton

3. LOCATION OF NEGATIVES

4. PRESENT LOCAL NAME(S) OR DESIGNATION(S) The Smile Shoppe

5. OTHER NAME(S)

6. SPECIFIC LEGAL LOCATION TOWNSHIP _____ RANGE _____ SECTION _____
IF CITY OR TOWN, STREET ADDRESS 202 East Spring Street

7. CITY OR TOWN Neosho IF RURAL, VICINITY

8. DESCRIPTION OF LOCATION

9. COORDINATES UTM
LAT
LONG

10. SITE ( ) STRUCTURE ( )
BUILDING (X) OBJECT ( )

11. ON NATIONAL REGISTER ? YES ( ) NO (X)

12. IS IT ELIGIBLE ? YES ( ) NO ( )

13. PART OF ESTAB. HIST. DISTRICT ? YES ( ) NO (X)

14. DISTRICT POTENTIAL ? YES ( ) NO ( )

15. NAME OF ESTABLISHED DISTRICT

16. THEMATIC CATEGORY

17. DATE(S) OR PERIOD ca. 1890

18. STYLE OR DESIGN two-part commercial 42 64

19. ARCHITECT OR ENGINEER 30 59

20. CONTRACTOR OR BUILDER AW

21. ORIGINAL USE, IF APPARENT commercial 02E 03A

22. PRESENT USE commercial

23. OWNERSHIP PUBLIC ( ) PRIVATE (X)

24. OWNER'S NAME AND ADDRESS IF KNOWN

25. OPEN TO PUBLIC ? YES (X) NO ( )

26. LOCAL CONTACT PERSON OR ORGANIZATION Historic Preservation Comm.

27. OTHER SURVEYS IN WHICH INCLUDED

28. NO. OF STORIES 2

29. BASEMENT ? YES ( ) NO (X)

30. FOUNDATION MATERIAL concrete

31. WALL CONSTRUCTION brick

32. ROOF TYPE AND MATERIAL flat/rolled

33. NO. OF BAYS FRONT 3 SIDE

34. WALL TREATMENT brick 30

35. PLAN SHAPE rectang.

36. CHANGES (EXPLAIN IN NO. 42) ADDITION ( ) ALTERED ( ) MOVED ( )

37. CONDITION INTERIOR _____ EXTERIOR _____

38. PRESERVATION UNDERWAY ? YES ( ) NO (X)

39. ENDANGERED ? BY WHAT ? YES ( ) NO (X)

40. VISIBLE FROM PUBLIC ROAD ? YES (X) NO ( )

41. DISTANCE FROM AND FRONTAGE ON ROAD

42. FURTHER DESCRIPTION OF IMPORTANT FEATURES

see continuation sheet

PHOTO MUST BE PROVIDED

43. HISTORY AND SIGNIFICANCE

see continuation sheet

44. DESCRIPTION OF ENVIRONMENT AND OUTBUILDINGS

see continuation sheet

45. SOURCES OF INFORMATION

see continuation sheet

46. PREPARED BY

47. ORGANIZATION

48. DATE 1/91

49. REVISION DATE(S)

RETURN THIS FORM WHEN COMPLETED TO: OFFICE OF HISTORIC PRESERVATION
P.O. BOX 176
JEFFERSON CITY, MISSOURI 65102
PH. 314-751-5365

IF ADDITIONAL SPACE IS NEEDED, ATTACH SEPARATE SHEET(S) TO THIS FORM

1 NO
2 COUNTY Newton
4 PRESENT LOCAL NAME(S) OR DESIGNATION(S) The Smile Shoppe
5. OTHER NAME(S)
6. TOWNSHIP
RANGE
SECTION

202 East Spring Street--The Smile Shoppe

42. Further Description of Important Features: Two-story brick, two-part commercial building constructed ca. 1890. The building had a storefront with original cast iron pilasters. In the west bay is a secondary entrance leasing to the second story staircase. This entrance has an original single-light glass and wood door. The rest of the storefront was altered ca. 1970 with brick bulkheads and metal and glass display windows and door. The transom has been covered with wood panels. On the upper facade are three window bays with each window covered with wood panels. Windows retain original cast iron sills and hood molding. At the roofline is a corbelled brick cornice. The building originally had an ornate metal front.

43. History and Significance: This is the only building shown on the block on the 1891 Sanborn Map, it served as a seed store with a club room on the second floor and was known as the Bigham Building. In 1896 and in 1902, it is also shown as a feed store. In 1909 it was a second-hand store and in 1916 an undertaker's. In 1926, it was occupied by a vulcanized rubber store. The building is located in the proposed Neosho Commercial Historic District.

44. Description of Environment and Outbuildings: Located one-half block east of the Neosho public square.

45. Sources of Information: Sanborn insurance maps.


Smile
Shoppe

MISSOURI OFFICE OF HISTORIC PRESERVATION

ARCHITECTURAL/HISTORIC INVENTORY SURVEY FORM

NEA5001-141

1. NO. 148

2. COUNTY Newton

3. LOCATION OF NEGATIVES

4. PRESENT LOCAL NAME(S) OR DESIGNATION(S)
204 East Spring Street

5. OTHER NAME(S)

6. SPECIFIC LEGAL LOCATION
TOWNSHIP _____ RANGE _____ SECTION _____
IF CITY OR TOWN, STREET ADDRESS
204 East Spring Street

7. CITY OR TOWN IF RURAL, VICINITY
Neosho

8. DESCRIPTION OF LOCATION

9. COORDINATES UTM
LAT
LONG

10. SITE ( ) STRUCTURE ( )
BUILDING (X) OBJECT ( )

11. ON NATIONAL REGISTER? YES ( ) NO (X)

12. IS IT ELIGIBLE? YES ( ) NO ( )

13. PART OF ESTAB. HIST. DISTRICT? YES ( ) NO (X)

14. DISTRICT POTENTIAL? YES ( ) NO ( )

15. NAME OF ESTABLISHED DISTRICT

16. THEMATIC CATEGORY
030 650

17. DATE(S) OR PERIOD
ca. 1905

18. STYLE OR DESIGN
one-part commercial 64

19. ARCHITECT OR ENGINEER
50 20

20. CONTRACTOR OR BUILDER
30

21. ORIGINAL USE, IF APPARENT
commercial 02B 02A

22. PRESENT USE
commercial

23. OWNERSHIP PUBLIC ( ) PRIVATE (X)

24. OWNER'S NAME AND ADDRESS IF KNOWN

25. OPEN TO PUBLIC? YES ( ) NO (X)

26. LOCAL CONTACT PERSON OR ORGANIZATION
Historic Preservation Comm.

27. OTHER SURVEYS IN WHICH INCLUDED

28. NO. OF STORIES 1

29. BASEMENT? YES ( ) NO (X)

30. FOUNDATION MATERIAL
concrete

31. WALL CONSTRUCTION
brick

32. ROOF TYPE AND MATERIAL
flat/rolled PR

33. NO. OF BAYS
FRONT 4 SIDE

34. WALL TREATMENT
brick 30 59

35. PLAN SHAPE rectang.

36. CHANGES (EXPLAIN IN NO. 42) ADDITION ( ) ALTERED ( ) MOVED ( )

37. CONDITION
INTERIOR _____
EXTERIOR _____

38. PRESERVATION UNDERWAY? YES ( ) NO (X)

39. ENDANGERED? BY WHAT? YES ( ) NO (X)

40. VISIBLE FROM PUBLIC ROAD? YES (X) NO ( )

41. DISTANCE FROM AND FRONTAGE ON ROAD

42. FURTHER DESCRIPTION OF IMPORTANT FEATURES
see continuation sheet

PHOTO MUST BE PROVIDED

43. HISTORY AND SIGNIFICANCE
see continuation sheet

44. DESCRIPTION OF ENVIRONMENT AND OUTBUILDINGS
see continuation sheet

45. SOURCES OF INFORMATION
see continuation sheet

46. PREPARED BY

47. ORGANIZATION

48. DATE 1/91

49. REVISION DATE(S)

RETURN THIS FORM WHEN COMPLETED TO: OFFICE OF HISTORIC PRESERVATION
P.O. BOX 176
JEFFERSON CITY, MISSOURI 65102
PH. 314-751-5365

IF ADDITIONAL SPACE IS NEEDED, ATTACH SEPARATE SHEET(S) TO THIS FORM

1 NO
2 COUNTY Newton
4 PRESENT LOCAL NAME(S) OR DESIGNATION(S) 204 East Spring Street
5 OTHER NAME(S)
6 TOWNSHIP
RANGE
SECTION

1LE-AC001-219

204 East Spring Street

42. Further Description of Important Features: One-story brick, one-part commercial building constructed ca. 1905. The building retains its original storefront and has brick bulkheads, fluted wood pilasters, copper and glass display windows, and a three-light transom. The entrance has a single-light glass and wood door with a rectangular single-light transom. Across the storefront is a structural steel lintel. At the corners are brick quoins with stone bases and capitals. Above the storefront is a corbelled brick cornice and panels. At the roofline is a pedimented stone parapet.

43. History and Significance: The 1902 map shows a vacant lot but 1909 shows the building as an office. The Railway Express office was located in the building in 1916. The building is located in the proposed Neosho Commercial Historic District.

44. Description of Environment and Outbuildings: Located one-half block east of the Neosho public square.

45. Sources of Information: Sanborn insurance maps.


LIQ

MISSOURI OFFICE OF HISTORIC PRESERVATION

ARCHITECTURAL/HISTORIC INVENTORY SURVEY FORM NE-AS-001-145

1. NO. 149

2. COUNTY Newton

3. LOCATION OF NEGATIVES

4. PRESENT LOCAL NAME(S) OR DESIGNATION(S) 206 East Spring Street

5. OTHER NAME(S) Neosho Package Shop

6. SPECIFIC LEGAL LOCATION TOWNSHIP _____ RANGE _____ SECTION _____
IF CITY OR TOWN, STREET ADDRESS 206 East Spring Street

7. CITY OR TOWN Neosho IF RURAL, VICINITY

8. DESCRIPTION OF LOCATION

9. COORDINATES UTM
LAT
LONG

10. SITE ( ) STRUCTURE ( )
BUILDING (X) OBJECT ( )

11. ON NATIONAL REGISTER ? YES ( ) NO (X)

12. IS IT ELIGIBLE ? YES ( ) NO ( )

13. PART OF ESTAB. HIST. DISTRICT ? YES ( ) NO (X)

14. DISTRICT POTENTIAL ? YES ( ) NO ( )

15. NAME OF ESTABLISHED DISTRICT

16. THEMATIC CATEGORY 630 050

17. DATE(S) OR PERIOD ca. 1930

18. STYLE OR DESIGN one-part commercial 69

19. ARCHITECT OR ENGINEER 30 20

20. CONTRACTOR OR BUILDER 21

21. ORIGINAL USE, IF APPARENT commercial

22. PRESENT USE vacant

23. OWNERSHIP PUBLIC ( ) PRIVATE (X)

24. OWNER'S NAME AND ADDRESS IF KNOWN

25. OPEN TO PUBLIC ? YES ( ) NO (X)

26. LOCAL CONTACT PERSON OR ORGANIZATION Historic Preservation Comm.

27. OTHER SURVEYS IN WHICH INCLUDED

28. NO. OF STORIES 1

29. BASEMENT ? YES ( ) NO (X)

30. FOUNDATION MATERIAL concrete

31. WALL CONSTRUCTION brick

32. ROOF TYPE AND MATERIAL flat/rolled

33. NO. OF BAYS FRONT 3 SIDE

34. WALL TREATMENT brick

35. PLAN SHAPE rectang.

36. CHANGES (EXPLAIN IN NO. 42) ADDITION ( ) ALTERED ( ) MOVED ( )

37. CONDITION INTERIOR _____ EXTERIOR _____

38. PRESERVATION UNDERWAY ? YES ( ) NO (X)

39. ENDANGERED ? BY WHAT ? YES ( ) NO (X)

40. VISIBLE FROM PUBLIC ROAD ? YES (X) NO ( )

41. DISTANCE FROM AND FRONTAGE ON ROAD

42. FURTHER DESCRIPTION OF IMPORTANT FEATURES

see continuation sheet

PHOTO MUST BE PROVIDED

43. HISTORY AND SIGNIFICANCE

see continuation sheet

44. DESCRIPTION OF ENVIRONMENT AND OUTBUILDINGS

see continuation sheet

45. SOURCES OF INFORMATION

see continuation sheet

46. PREPARED BY

47. ORGANIZATION

48. DATE

49. REVISION DATE(S)

RETURN THIS FORM WHEN COMPLETED TO: OFFICE OF HISTORIC PRESERVATION
P.O. BOX 176
JEFFERSON CITY, MISSOURI 65102
PH. 314-751-5365

IF ADDITIONAL SPACE IS NEEDED, ATTACH SEPARATE SHEET(S) TO THIS FORM

1/91

1 NO
2 COUNTY Newton
4 PRESENT LOCAL NAME(S) OR DESIGNATION(S) 206 East Spring Street
5 OTHER NAME(S)
6 TOWNSHIP
RANGE
SECTION

NE A5001-115

206 East Spring Street--Neosho Package Shop

42. Further Description of Important Features: One-story brick, one-part commercial building on a concrete foundation constructed ca. 1930. The building retains its original storefront and has brick bulkheads, plate-glass wood frame display windows, and an eight-light wood-frame transom across the facade. The entrance is recessed and the wood frame doors are set at a 45 degree angle to each other. The full-length single lights in the doors have been replaced with plywood. The hardware is original. The facade is laid up in a tapestry brick design and has a pedimented roof.

43. History and Significance: The building was constructed ca. 1930 and in recent years has been occupied by a liquor store. The building is included in the proposed Neosho Commercial Historic District.

44. Description of Environment and Outbuildings: Located one-half block east of the Neosho public square.

45. Sources of Information: Sanborn insurance maps.


LIQUORS
TWO
Donuts

MISSOURI OFFICE OF HISTORIC PRESERVATION

ARCHITECTURAL/HISTORIC INVENTORY SURVEY FORM

NEAS-001-146

1. NO. 150
2. COUNTY Newton
3. LOCATION OF NEGATIVES
4. PRESENT LOCAL NAME(S) OR DESIGNATION(S) 314-316 East Spring Street
5. OTHER NAME(S) North Transfer & Storage Facility
6. SPECIFIC LEGAL LOCATION TOWNSHIP ____ RANGE ____ SECTION ____ IF CITY OR TOWN, STREET ADDRESS 314-316 East Spring Street
7. CITY OR TOWN IF RURAL, VICINITY Neosho
8. DESCRIPTION OF LOCATION
9. COORDINATES UTM LAT LONG
10. SITE ( ) STRUCTURE ( ) BUILDING (X) OBJECT ( )
11. ON NATIONAL REGISTER? YES ( ) NO (X)
12. IS IT ELIGIBLE? YES ( ) NO ( )
13. PART OF ESTAB. HIST. DISTRICT? YES ( ) NO (X)
14. DISTRICT POTENTIAL? YES ( ) NO ( )
15. NAME OF ESTABLISHED DISTRICT
16. THEMATIC CATEGORY
17. DATE(S) OR PERIOD 1923
18. STYLE OR DESIGN one-part commercial 61
19. ARCHITECT OR ENGINEER
20. CONTRACTOR OR BUILDER
21. ORIGINAL USE, IF APPARENT storage facility 02H 02E
22. PRESENT USE commercial 16D
23. OWNERSHIP PUBLIC ( ) PRIVATE (X)
24. OWNER'S NAME AND ADDRESS IF KNOWN
25. OPEN TO PUBLIC? YES (X) NO ( )
26. LOCAL CONTACT PERSON OR ORGANIZATION Historic Preservation Comm.
27. OTHER SURVEYS IN WHICH INCLUDED
28. NO. OF STORIES 1
29. BASEMENT? YES ( ) NO (X)
30. FOUNDATION MATERIAL stone
31. WALL CONSTRUCTION stone
32. ROOF TYPE AND MATERIAL flat/rolled
33. NO. OF BAYS FRONT 6 SIDE
34. WALL TREATMENT cobblestone
35. PLAN SHAPE rectang.
36. CHANGES (EXPLAIN IN NO. 42) ADDITION ( ) ALTERED ( ) MOVED ( )
37. CONDITION INTERIOR ____ EXTERIOR ____
38. PRESERVATION UNDERWAY? YES ( ) NO (X)
39. ENDANGERED? BY WHAT? YES ( ) NO (X)
40. VISIBLE FROM PUBLIC ROAD? YES (X) NO ( )
41. DISTANCE FROM AND FRONTAGE ON ROAD
42. FURTHER DESCRIPTION OF IMPORTANT FEATURES

see continuation sheet

PHOTO MUST BE PROVIDED

43. HISTORY AND SIGNIFICANCE

see continuation sheet

44. DESCRIPTION OF ENVIRONMENT AND OUTBUILDINGS

see continuation sheet

45. SOURCES OF INFORMATION

see continuation sheet

46. PREPARED BY
47. ORGANIZATION
48. DATE 1/91
49. REVISION DATE(S)

RETURN THIS FORM WHEN COMPLETED TO: OFFICE OF HISTORIC PRESERVATION P.O. BOX 176 JEFFERSON CITY, MISSOURI 65102 PH. 314-751-5365

IF ADDITIONAL SPACE IS NEEDED, ATTACH SEPARATE SHEET(S) TO THIS FORM

1. NO
2. COUNTY Newton
4. PRESENT LOCAL NAME(S) OR DESIGNATION(S) 314-316 East Spring Street
5. OTHER NAME(S)
6. TOWNSHIP
RANGE
SECTION

NE-AJ-001-196

314-316 East Spring Street

42. Further Description of Important Features: One-story, six-bay, one-part commercial building constructed in 1923. The building is of concrete construction with an exterior of concrete and cobblestone. The building has two separate storefronts. Each storefront has a central entrance with a glass and wood paneled door and flanking display windows. The #314 storefront has had its entrance enclosed with concrete blocks but retains its original four-light transom. The adjacent secondary entrance bay has also been altered with wood panels. Display windows are original with five-light transoms. The #316 storefront has similar display windows and an original entrance with a glass and wood paneled door. The secondary entrance on this facade also retains a glass and wood paneled door and flanking display window. The upper facade consists entirely of a cobblestone surface and there is no other detailing.

43. History and Significance: The building was constructed by the North Transfer and Storage Company in 1923. Dick North closed the business in 1936 to establish a paint and body shop and an Oldsmobile dealership in the same building. The dealership sold the Oldsmobile Willy, an early small car. The other section of the building was occupied by the Farmers Exchange.

44. Description of Environment and Outbuildings: The building is located in a commercial area just to the east of the public square.

45. Sources of Information: Sanborn Insurance Maps. Newton County Historical Society. Neosho, A City of Springs, 141 and 143.


YORK
HEATING & AIR COND. INC.

MISSOURI OFFICE OF HISTORIC PRESERVATION

ARCHITECTURAL/HISTORIC INVENTORY SURVEY FORM NE-AS-001-147

1. NO. 151

2. COUNTY Newton

3. LOCATION OF NEGATIVES

4. PRESENT LOCAL NAME(S) OR DESIGNATION(S) Lempo Auto Supply

5. OTHER NAME(S)

6. SPECIFIC LEGAL LOCATION
TOWNSHIP _____ RANGE _____ SECTION _____
IF CITY OR TOWN, STREET ADDRESS 500 East Spring Street

7. CITY OR TOWN Neosho IF RURAL, VICINITY

8. DESCRIPTION OF LOCATION 10 11

9. COORDINATES UTM
LAT
LONG

10. SITE ( ) STRUCTURE ( )
BUILDING (X) OBJECT ( )

11. ON NATIONAL REGISTER ? YES ( ) NO (X)

12. IS IT ELIGIBLE ? YES ( ) NO ( )

13. PART OF ESTAB. MIST. DISTRICT ? YES ( ) NO (X)

14. DISTRICT POTENTIAL ? YES ( ) NO ( )

15. NAME OF ESTABLISHED DISTRICT

16. THEMATIC CATEGORY

17. DATE(S) OR PERIOD ca. 1925

18. STYLE OR DESIGN 69

19. ARCHITECT OR ENGINEER

20. CONTRACTOR OR BUILDER

21. ORIGINAL USE, IF APPARENT commercial 02

22. PRESENT USE commercial

23. OWNERSHIP PUBLIC ( ) PRIVATE (X)

24. OWNER'S NAME AND ADDRESS IF KNOWN

25. OPEN TO PUBLIC ? YES (X) NO ( )

26. LOCAL CONTACT PERSON OR ORGANIZATION Historic Preservation Comm.

27. OTHER SURVEYS IN WHICH INCLUDED

28. NO. OF STORIES 1

29. BASEMENT ? YES ( ) NO (X)

30. FOUNDATION MATERIAL concrete

31. WALL CONSTRUCTION concrete

32. ROOF TYPE AND MATERIAL vaulted/asphalt 04

33. NO. OF BAYS FRONT 4 SIDE 5

34. WALL TREATMENT concrete & cobbelsto

35. PLAN SHAPE recrtang.

36. CHANGES (EXPLAIN IN NO. 42) ADDITION ( ) ALTERED ( ) MOVED ( )

37. CONDITION
INTERIOR _____
EXTERIOR _____

38. PRESERVATION UNDERWAY ? YES ( ) NO (X)

39. ENDANGERED ? BY WHAT ? YES ( ) NO (X)

40. VISIBLE FROM PUBLIC ROAD ? YES (X) NO ( )

41. DISTANCE FROM AND FRONTAGE ON ROAD

42. FURTHER DESCRIPTION OF IMPORTANT FEATURES

see continuation sheet

PHOTO MUST BE PROVIDED

43. HISTORY AND SIGNIFICANCE

see continuation sheet

44. DESCRIPTION OF ENVIRONMENT AND OUTBUILDINGS

see continuation sheet

45. SOURCES OF INFORMATION

see continuation sheet

46. PREPARED BY

47. ORGANIZATION

48. DATE 1/91

49. REVISION DATE(S)

RETURN THIS FORM WHEN COMPLETED TO: OFFICE OF HISTORIC PRESERVATION
P.O. BOX 176
JEFFERSON CITY, MISSOURI 65102
PH 314-751-5365

IF ADDITIONAL SPACE IS NEEDED, ATTACH SEPARATE SHEET(S) TO THIS FORM

1. NO.
2. COUNTY Newton
4. PRESENT LOCAL NAME(S) OR DESIGNATION(S) Lempo Auto Supply
5. OTHER NAME(S)
6. TOWNSHIP
RANGE
SECTION

NE-AS-001-117

500 East Spring Street, Lampo Auto Supply

42. Further Description of Important Features: One-story, four-bay rectangular plan commercial building constructed ca. 1925. The building retains much of its original storefront. The west bay has multi-light metal hopper windows that rest on concrete and cobblestone bulkheads. The entrance in this bay has a ca. 1970 metal and glass door and three-light wood transom. Above the display windows and entrance are multi-light metal hopper windows with concrete lintels. Windows on the east and west facades are also of multi-light metal hopper design. Above the storefront is a large concrete sign panel.

43. History and Significance: This is a good example of an early twentieth century cobblestone commercial building.

44. Description of Environment and Outbuildings: Located in an industrial area of Neosho. At the rear is a one-story concrete and cobblestone garage built ca. 1925.

45. Sources of Information:


LAMPO AUTO SUPPLY
LAMPO AUTO SUPPLY
CHAMPION

MISSOURI OFFICE OF HISTORIC PRESERVATION

ARCHITECTURAL/HISTORIC INVENTORY SURVEY FORM

NEAS-001 196

1. NO. 152

2. COUNTY Newton

3. LOCATION OF NEGATIVES

4. PRESENT LOCAL NAME(S) OR DESIGNATION(S)

5. OTHER NAME(S)

6. SPECIFIC LEGAL LOCATION TOWNSHIP _____ RANGE _____ SECTION _____

IF CITY OR TOWN, STREET ADDRESS 100-102 West Spring Street

7. CITY OR TOWN Neosho IF RURAL, VICINITY

8. DESCRIPTION OF LOCATION

9. COORDINATES UTM

LAT

LONG

10. SITE ( ) STRUCTURE ( )
BUILDING (X) OBJECT ( )

11. ON NATIONAL REGISTER? YES ( ) NO (X)

12. IS IT ELIGIBLE? YES ( ) NO ( )

13. PART OF ESTAB. HIST. DISTRICT? YES ( ) NO (X)

14. DISTRICT POTENTIAL? YES ( ) NO ( )

15. NAME OF ESTABLISHED DISTRICT

16. THEMATIC CATEGORY 020 050

17. DATE(S) OR PERIOD ca. 1880 c1895

18. STYLE OR DESIGN commercial Italianate 40 67

19. ARCHITECT OR ENGINEER 50 40

20. CONTRACTOR OR BUILDER AW

21. ORIGINAL USE, IF APPARENT Dry goods & drugstore 02E

22. PRESENT USE commercial 12D 01B

23. OWNERSHIP PUBLIC ( ) PRIVATE (X)

24. OWNER'S NAME AND ADDRESS IF KNOWN

25. OPEN TO PUBLIC? YES (X) NO ( )

26. LOCAL CONTACT PERSON OR ORGANIZATION Historic Preservation Comm.

27. OTHER SURVEYS IN WHICH INCLUDED

28. NO. OF STORIES 2

29. BASEMENT? YES ( ) NO (X)

30. FOUNDATION MATERIAL concrete

31. WALL CONSTRUCTION brick

32. ROOF TYPE AND MATERIAL flat/rolled

33. NO. OF BAYS FRONT 6 SIDE

34. WALL TREATMENT brick

35. PLAN SHAPE rectang.

36. CHANGES (EXPLAIN IN NO. 42) ADDITION ( ) ALTERED ( ) MOVED ( )

37. CONDITION INTERIOR _____ EXTERIOR _____

38. PRESERVATION UNDERWAY? YES ( ) NO (X)

39. ENDANGERED? BY WHAT? YES ( ) NO (X)

40. VISIBLE FROM PUBLIC ROAD? YES (X) NO ( )

41. DISTANCE FROM AND FRONTAGE ON ROAD

42. FURTHER DESCRIPTION OF IMPORTANT FEATURES

see continuation sheet

PHOTO MUST BE PROVIDED

43. HISTORY AND SIGNIFICANCE

see continuation sheet

44. DESCRIPTION OF ENVIRONMENT AND OUTBUILDINGS

see continuation sheet

45. SOURCES OF INFORMATION

see continuation sheet

46. PREPARED BY

47. ORGANIZATION

48. DATE 1/91

49. REVISION DATE(S)

RETURN THIS FORM WHEN COMPLETED TO: OFFICE OF HISTORIC PRESERVATION
P.O. BOX 176
JEFFERSON CITY, MISSOURI 65102
PH. 314-751-5365

IF ADDITIONAL SPACE IS NEEDED, ATTACH SEPARATE SHEET(S) TO THIS FORM

1 NO
2 COUNTY Newton
4 PRESENT LOCAL NAME(S) OR DESIGNATION(S) 100-102 West Spring Street
5 OTHER NAME(S)
6 TOWNSHIP
RANGE
SECTION

100-102 West Spring Street--Toni's/The Bashful Lady

42. Further Description of Important Features: Two-story brick, two-part commercial building constructed ca. 1880. The corner storefront (#100) was remodeled ca. 1985 in keeping with the original character of the building. It has a recessed entrance with a single light glass and wood door, frame bulkheads, large display windows and a multi-light transom. #102 has original wood bulkheads and display windows and a recessed entrance with a ca. 1920 single-light glass and wood door. The transom panel has been covered with metal panels. Framing the storefront are stone quoins. The upper facade has six window bays with original two-over-two segmental arched sash windows. All windows have pedimented sheet metal hood molding and metal sills. At the roofline is a sheet metal cornice with dentils and a central pediment. Eight window bays extend on the east facade as does the cornice. The building originally had an iron balcony on the second story.

43. History and Significance: There has been a dry goods store and a drugstore on the property since at least 1884, when the building first appears on the Sanborn map. In 1926, there was a drugstore and the Empire District Electric Company in the building. The building retains much of its original Italianate detailing and is located in the proposed Neosho Commercial Historic District.

44. Description of Environment and Outbuildings: Located at the northwest corner of the Neosho public square.

45. Sources of Information: Sanborn insurance maps.


the Bashful Lady
LAST CHANCE
SUMMER
CLEARANCE
50% OFF

MISSOURI OFFICE OF HISTORIC PRESERVATION

ARCHITECTURAL/HISTORIC INVENTORY SURVEY FORM NE AS-01-141

1. NO. 153
2. COUNTY Newton
3. LOCATION OF NEGATIVES
4. PRESENT LOCAL NAME(S) OR DESIGNATION(S) 104 West Spring Street
5. OTHER NAME(S)

6. SPECIFIC LEGAL LOCATION TOWNSHIP _____ RANGE _____ SECTION _____
IF CITY OR TOWN, STREET ADDRESS 104 West Spring Street
7. CITY OR TOWN Neosho IF RURAL, VICINITY
8. DESCRIPTION OF LOCATION
9. COORDINATES UTM
LAT
LONG
10. SITE ( ) STRUCTURE ( )
BUILDING (X) OBJECT ( )
11. ON NATIONAL REGISTER ? YES ( ) NO (X)
12. IS IT ELIGIBLE ? YES ( ) NO ( )
13. PART OF ESTAB. HIST. DISTRICT ? YES ( ) NO (X)
14. DISTRICT POTENTIAL ? YES ( ) NO ( )
15. NAME OF ESTABLISHED DISTRICT

16. THEMATIC CATEGORY
17. DATE(S) OR PERIOD ca. 1880 c.1880
18. STYLE OR DESIGN two-part commercial 64
19. ARCHITECT OR ENGINEER 30
20. CONTRACTOR OR BUILDER AW
21. ORIGINAL USE, IF APPARENT commercial
22. PRESENT USE commercial
23. OWNERSHIP PUBLIC ( ) PRIVATE (X)
24. OWNER'S NAME AND ADDRESS IF KNOWN
25. OPEN TO PUBLIC ? YES (X) NO ( )
26. LOCAL CONTACT PERSON OR ORGANIZATION Historic Preservation Comm.
27. OTHER SURVEYS IN WHICH INCLUDED

28. NO. OF STORIES 2
29. BASEMENT ? YES ( ) NO (X)
30. FOUNDATION MATERIAL concrete
31. WALL CONSTRUCTION brick
32. ROOF TYPE AND MATERIAL flat/rolled
33. NO. OF BAYS FRONT 2 SIDE
34. WALL TREATMENT brick 21
35. PLAN SHAPE rectang.
36. CHANGES (EXPLAIN IN NO. 42) ADDITION ( ) ALTERED ( ) MOVED ( )
37. CONDITION INTERIOR _____ EXTERIOR _____
38. PRESERVATION UNDERWAY ? YES ( ) NO (X)
39. ENDANGERED ? BY WHAT ? YES ( ) NO (X)
40. VISIBLE FROM PUBLIC ROAD ? YES (X) NO ( )
41. DISTANCE FROM AND FRONTAGE ON ROAD

42. FURTHER DESCRIPTION OF IMPORTANT FEATURES
see continuation sheet

PHOTO MUST BE PROVIDED

43. HISTORY AND SIGNIFICANCE
see continuation sheet

44. DESCRIPTION OF ENVIRONMENT AND OUTBUILDINGS
see continuation sheet

45. SOURCES OF INFORMATION
see continuation sheet

46. PREPARED BY
47. ORGANIZATION
48. DATE 1/19
49. REVISION DATE(S)

RETURN THIS FORM WHEN COMPLETED TO: OFFICE OF HISTORIC PRESERVATION
P.O. BOX 176
JEFFERSON CITY, MISSOURI 65102
PH. 314-751-5365

IF ADDITIONAL SPACE IS NEEDED, ATTACH SEPARATE SHEET(S) TO THIS FORM

1 NO
2 COUNTY Newton
4 PRESENT LOCAL NAME(S) OR DESIGNATION(S) 104 West Spring Street
5 OTHER NAME(S)
6 TOWNSHIP
RANGE
SECTION

NEAS-001-149

104 West Spring Street--Dr. Weston, Optometrist

42. Further Description of Important Features: Two-story brick, two-part commercial building constructed ca. 1880. The building's storefront was altered ca. 1980 with wood panels and metal and glass display windows and door. The upper facade is composed of two asymmetrical bays with the west bay containing a narrow one-over-one rectangular wood sash window. The window is set within a segmental arch and has brick label hood molding. The east bay has paired one-over-one rectangular wood sash windows set within a segmental arch with brick label hood molding. Dividing the two bays is a brick pier. At the roofline is a corbelled brick cornice.

43. History and Significance: This building was constructed ca. 1880 and in 1884 there was a meeting hall on the first floor and a photographer's studio on the second. In 1891 and 1896, a cobbler occupied the building. In 1902 there was a restaurant in the building. The building is located in the proposed Neosho Commercial Historic District.

44. Description of Environment and Outbuildings: Located one-half block west of the Neosho public square.

45. Sources of Information: Sanborn insurance maps.


COME SE
NEW FALL

MISSOURI OFFICE OF HISTORIC PRESERVATION

ARCHITECTURAL/HISTORIC INVENTORY SURVEY FORM NE NS-001-150

1. NO. 154
2. COUNTY Newton
3. LOCATION OF NEGATIVES
4. PRESENT LOCAL NAME(S) OR DESIGNATION(S) 109 West Spring Street
5. OTHER NAME(S)

6. SPECIFIC LEGAL LOCATION TOWNSHIP _____ RANGE _____ SECTION _____
IF CITY OR TOWN, STREET ADDRESS 109 West Spring Street
7. CITY OR TOWN Neosho IF RURAL, VICINITY
8. DESCRIPTION OF LOCATION
9. COORDINATES UTM
LAT
LONG
10. SITE ( ) STRUCTURE ( )
BUILDING (X) OBJECT ( )
11. ON NATIONAL REGISTER ? YES ( ) NO (X)
12. IS IT ELIGIBLE ? YES ( ) NO ( )
13. PART OF ESTAB. HIST. DISTRICT ? YES ( ) NO (X)
14. DISTRICT POTENTIAL ? YES ( ) NO ( )
15. NAME OF ESTABLISHED DISTRICT

16. THEMATIC CATEGORY
17. DATE(S) OR PERIOD ca. 1890
18. STYLE OR DESIGN two-part commercial 69
19. ARCHITECT OR ENGINEER
20. CONTRACTOR OR BUILDER
21. ORIGINAL USE, IF APPARENT commercial 02E 01B
22. PRESENT USE commercial
23. OWNERSHIP PUBLIC ( ) PRIVATE (X)
24. OWNER'S NAME AND ADDRESS IF KNOWN
25. OPEN TO PUBLIC ? YES (X) NO ( )
26. LOCAL CONTACT PERSON OR ORGANIZATION Historic Preservation Comm.
27. OTHER SURVEYS IN WHICH INCLUDED

28. NO. OF STORIES 2
29. BASEMENT ? YES ( ) NO (X)
30. FOUNDATION MATERIAL brick
31. WALL CONSTRUCTION brick
32. ROOF TYPE AND MATERIAL flat/rolled
33. NO. OF BAYS FRONT 3 SIDE
34. WALL TREATMENT stamped metal 56
35. PLAN SHAPE rectang.
36. CHANGES (EXPLAIN IN NO. 42) ADDITION ( ) ALTERED ( ) MOVED ( )
37. CONDITION INTERIOR _____ EXTERIOR _____
38. PRESERVATION UNDERWAY ? YES ( ) NO (X)
39. ENDANGERED ? BY WHAT ? YES ( ) NO (X)
40. VISIBLE FROM PUBLIC ROAD ? YES (X) NO ( )
41. DISTANCE FROM AND FRONTAGE ON ROAD

42. FURTHER DESCRIPTION OF IMPORTANT FEATURES
see continuation sheet

PHOTO MUST BE PROVIDED

43. HISTORY AND SIGNIFICANCE
see continuation sheet

44. DESCRIPTION OF ENVIRONMENT AND OUTBUILDINGS
see continuation sheet

48. SOURCES OF INFORMATION
see continuation sheet

46. PREPARED BY
47. ORGANIZATION
48. DATE 1/91
49. REVISION DATE(S)

RETURN THIS FORM WHEN COMPLETED TO: OFFICE OF HISTORIC PRESERVATION
P.O. BOX 176
JEFFERSON CITY, MISSOURI 65102
PH. 314-751-5365

IF ADDITIONAL SPACE IS NEEDED, ATTACH SEPARATE SHEET(S) TO THIS FORM

1 NO
2 COUNTY Newton
4 PRESENT LOCAL NAME(S) OR DESIGNATION(S) 109 West Spring Street
5 OTHER NAME(S)
6 TOWNSHIP
RANGE
SECTION

NE N-001-150

109 West Spring Street

42. Further Description of Important Features: Two-story brick, two-part commercial building constructed ca. 1890. The building has a ca. 1980 storefront of brick and metal panels. The upper facade is of pressed metal and retains its original design. On the upper facade are three window bays with ca. 1980 one-over-one fixed metal windows. Dividing each window bay are paired metal pilasters with cushion capitals. At the roofline is a frieze panel with floral decoration.

43. History and Significance: This building was constructed ca. 1890 and has a pressed metal facade. In 1891, the building was used to store groceries, etc. In 1896, the building was occupied by a barber. A cobbler is shown on the 1902 and 1909 maps, and in 1916, a tailor occupied the building. Oldham Jewelry occupied the building in the mid-twentieth century. The building is located in the proposed Neosho Commercial Historic District.

44. Description of Environment and Outbuildings: This building is located one-half block west of the public square in the commercial section of Neosho.

45. Sources of Information: Sanborn Insurance Maps.


Closed
TYPEWRITERS &

MISSOURI OFFICE OF HISTORIC PRESERVATION

ARCHITECTURAL/HISTORIC INVENTORY SURVEY FORM NE AS 001 151

1. NO. 155

2. COUNTY Newton

3. LOCATION OF NEGATIVES

4. PRESENT LOCAL NAME(S) OR DESIGNATION(S) Crane's Office Supply

5. OTHER NAME(S)

6. SPECIFIC LEGAL LOCATION
TOWNSHIP _____ RANGE _____ SECTION _____
IF CITY OR TOWN, STREET ADDRESS 111-115 West Spring Street

7. CITY OR TOWN Neosho IF RURAL, VICINITY

8. DESCRIPTION OF LOCATION

9. COORDINATES UTM
LAT
LONG

10. SITE ( ) STRUCTURE ( )
BUILDING (X) OBJECT ( )

11. ON NATIONAL REGISTER ? YES ( ) NO (X)

12. IS IT ELIGIBLE ? YES ( ) NO ( )

13. PART OF ESTAB. HIST. DISTRICT ? YES ( ) NO (X)

14. DISTRICT POTENTIAL ? YES ( ) NO ( )

15. NAME OF ESTABLISHED DISTRICT

16. THEMATIC CATEGORY

17. DATE(S) OR PERIOD ca. 1895

18. STYLE OR DESIGN two-part commercial 67

19. ARCHITECT OR ENGINEER 50

20. CONTRACTOR OR BUILDER R1

21. ORIGINAL USE, IF APPARENT commercial DOE DIB

22. PRESENT USE commercial

23. OWNERSHIP PUBLIC ( ) PRIVATE (X)

24. OWNER'S NAME AND ADDRESS IF KNOWN

25. OPEN TO PUBLIC ? YES (X) NO ( )

26. LOCAL CONTACT PERSON OR ORGANIZATION Historic Preservation Comm.

27. OTHER SURVEYS IN WHICH INCLUDED

28. NO. OF STORIES 2

29. BASEMENT ? YES ( ) NO (X)

30. FOUNDATION MATERIAL brick

31. WALL CONSTRUCTION brick

32. ROOF TYPE AND MATERIAL flat/rolled PR

33. NO. OF BAYS FRONT 9 SIDE

34. WALL TREATMENT stamped metal

35. PLAN SHAPE rectang.

36. CHANGES (EXPLAIN IN NO. 42) ADDITION ( ) ALTERED ( ) MOVED ( )

37. CONDITION
INTERIOR _____
EXTERIOR _____

38. PRESERVATION UNDERWAY ? YES ( ) NO (X)

39. ENDANGERED ? BY WHAT ? YES ( ) NO (X)

40. VISIBLE FROM PUBLIC ROAD ? YES (X) NO ( )

41. DISTANCE FROM AND FRONTAGE ON ROAD

42. FURTHER DESCRIPTION OF IMPORTANT FEATURES

see continuation sheet

PHOTO MUST BE PROVIDED

43. HISTORY AND SIGNIFICANCE

see continuation sheet

44. DESCRIPTION OF ENVIRONMENT AND OUTBUILDINGS

see continuation sheet

45. SOURCES OF INFORMATION

see continuation sheet

46. PREPARED BY

47. ORGANIZATION

48. DATE 1/91

49. REVISION DATE(S)

RETURN THIS FORM WHEN COMPLETED TO: OFFICE OF HISTORIC PRESERVATION
P.O. BOX 176
JEFFERSON CITY, MISSOURI 65102
PH. 314-751-5365

IF ADDITIONAL SPACE IS NEEDED, ATTACH SEPARATE SHEET(S) TO THIS FORM

1 NO
2 COUNTY Newton
4 PRESENT LOCAL NAME(S) OR DESIGNATION(S) Crane's Office Supply
5 OTHER NAME(S)
6 TOWNSHIP
RANGE
SECTION

111-115 West Spring Street

42. Further Description of Important Features: Two-story brick, two-part commercial building with a pressed metal facade built ca. 1895. The building retains an original storefront at 111 West Spring Street with wood bulkhead panels, copper and glass display windows, and a recessed entrance with a single light glass and wood door. Above the entrance and display windows is a seven light transom. The other two storefronts have been altered in recent years with various materials such as glass and wood display windows and doors and stone veneer. The upper facade retains its original pressed metal front and is divided into four bays. Each bay contains three rectangular one-over-one sash windows. Dividing each window bay are single or paired Ionic motif columns resting on floral panels. Above the windows is a frieze with rosettes and at the roofline is a bracketed sheet metal cornice with modillion blocks and a frieze with round floral designs. At the roofline is a stepped parapet over each bay. The interior of the #111 section retains an original pressed metal ceiling.

43. History and Significance: This building was constructed ca. 1895 with a pressed metal facade. On the 1896 Sanborn map, #111 was a clothing store, #113 a bakery, and #115 was vacant. In 1902. #111 was vacant, #113 as a restaurant, and #115 was a bakery. In 1909, #111 had become an "electric theater", with #113 and #115 remaining as a restaurant and bakery, respectively, through 1916. In 1916, #111 is shown as a pool hall. The building is located in the proposed Neosho Commercial Historic District.

44. Description of Environment and Outbuildings: The building is located one-half block west of the public square in the commercial section of Neosho.

45. Sources of Information: Sanborn Insurance Maps.


CRANE'S
OFFICE
SUPPLY
TYPEWRITERS & ADDING MACHINES Sales•Rental•Service
CRANE'S OFFICE SUPPLY
PRETTYMAN
BUSINESS
OFFICE

MISSOURI OFFICE OF HISTORIC PRESERVATION

ARCHITECTURAL/HISTORIC INVENTORY SURVEY FORM NE-AS-001-152

1. NO. 156
2. COUNTY Newton
3. LOCATION OF NEGATIVES
4. PRESENT LOCAL NAME(S) OR DESIGNATION(S) 112 West Spring Street
5. OTHER NAME(S) Heaton Building
6. SPECIFIC LEGAL LOCATION TOWNSHIP _____ RANGE _____ SECTION _____
IF CITY OR TOWN, STREET ADDRESS 112 West Spring Street
7. CITY OR TOWN Neosho IF RURAL, VICINITY
8. DESCRIPTION OF LOCATION
9. COORDINATES UTM
LAT
LONG
10. SITE ( ) STRUCTURE ( )
BUILDING (X) OBJECT ( )
11. ON NATIONAL REGISTER? YES ( ) NO (X)
12. IS IT ELIGIBLE? YES ( ) NO ( )
13. PART OF ESTAB. HIST. DISTRICT? YES ( ) NO (X)
14. DISTRICT POTENTIAL? YES ( ) NO ( )
15. NAME OF ESTABLISHED DISTRICT
16. THEMATIC CATEGORY
17. DATE(S) OR PERIOD 1895
18. STYLE OR DESIGN two-part commercial 64
19. ARCHITECT OR ENGINEER 30 90
20. CONTRACTOR OR BUILDER AW
21. ORIGINAL USE, IF APPARENT Grocery 20E
22. PRESENT USE comercial
23. OWNERSHIP PUBLIC ( ) PRIVATE (X)
24. OWNER'S NAME AND ADDRESS IF KNOWN
25. OPEN TO PUBLIC? YES (X) NO ( )
26. LOCAL CONTACT PERSON OR ORGANIZATION Historic Preservation Comm.
27. OTHER SURVEYS IN WHICH INCLUDED
28. NO. OF STORIES 2
29. BASEMENT? YES ( ) NO (X)
30. FOUNDATION MATERIAL brick
31. WALL CONSTRUCTION brick
32. ROOF TYPE AND MATERIAL flat/rolled PR
33. NO. OF BAYS FRONT 3 SIDE
34. WALL TREATMENT brick 99
35. PLAN SHAPE rectang.
36. CHANGES (EXPLAIN IN NO. 42) ADDITION ( ) ALTERED ( ) MOVED ( )
37. CONDITION INTERIOR _____ EXTERIOR _____
38. PRESERVATION UNDERWAY? YES ( ) NO (X)
39. ENDANGERED? BY WHAT? YES ( ) NO (X)
40. VISIBLE FROM PUBLIC ROAD? YES (X) NO ( )
41. DISTANCE FROM AND FRONTAGE ON ROAD
42. FURTHER DESCRIPTION OF IMPORTANT FEATURES

see continuation sheet

PHOTO MUST BE PROVIDED

43. HISTORY AND SIGNIFICANCE

see continuation sheet

44. DESCRIPTION OF ENVIRONMENT AND OUTBUILDINGS

see continuation sheet

45. SOURCES OF INFORMATION

see continuation sheet

46. PREPARED BY
47. ORGANIZATION
48. DATE 1/91
49. REVISION DATE(S)

RETURN THIS FORM WHEN COMPLETED TO: OFFICE OF HISTORIC PRESERVATION
P.O. BOX 176
JEFFERSON CITY, MISSOURI 65102
PH. 314-751-5365

IF ADDITIONAL SPACE IS NEEDED, ATTACH SEPARATE SHEET(S) TO THIS FORM

1 NO
2 COUNTY Newton
4 PRESENT LOCAL NAME(S) OR DESIGNATION(S) Heaton Building
5 OTHER NAME(S)
6 TOWNSHIP
RANGE
SECTION

NE-AL-001-152

112 West Spring Street--Heaton Building

42. Further Description of Important Features: Two-story brick, two-part commercial building constructed in 1895. The building's storefront was altered ca. 1960 with brick veneer, double doors of wood and glass, and metal display windows. Part of the upper facade below the windows is also concealed beneath metal panels. On the upper facade are three window bays with each bay containing an original one-over-one rectangular wood sash window. The windows have brick relief arching with rock-faced stone shoulders and keystones. The windows share a continuous stone sill. At the roofline is a sheet metal cornice with rectangular panels and rosette and floral designs. Beneath the cornice is a datestone inscribed "Heaton 1895".

43. History and Significance: This building was constructed in 1895 and is shown as a grocery on the 1896 map and as a bakery on the 1902 map. In 1909, it was a pool hall. In 1916, it was again a bakery. The building is located in the proposed Neosho Commercial Historic District.

44. Description of Environment and Outbuildings: Located one block west of the Neosho public square.

45. Sources of Information: Sanborn insurance maps.


INDIAN
PLUS
CRAFTS

MISSOURI OFFICE OF HISTORIC PRESERVATION

ARCHITECTURAL/HISTORIC INVENTORY SURVEY FORM

NE-AG-001-153

1. NO. 157

2. COUNTY Newton

3. LOCATION OF NEGATIVES

4. PRESENT LOCAL NAME(S) OR DESIGNATION(S) Berger's Block Building

5. OTHER NAME(S) Globe Hotel; Central Hotel

6. SPECIFIC LEGAL LOCATION TOWNSHIP _____ RANGE _____ SECTION _____
IF CITY OR TOWN, STREET ADDRESS 114-118 West Spring Street

7. CITY OR TOWN IF RURAL, VICINITY Neosho

8. DESCRIPTION OF LOCATION

9. COORDINATES UTM LAT LONG

10. SITE ( ) STRUCTURE ( ) BUILDING (X) OBJECT ( )

11. ON NATIONAL REGISTER? YES ( ) NO (X)

12. IS IT ELIGIBLE? YES ( ) NO ( )

13. PART OF ESTAB. HIST. DISTRICT? YES ( ) NO (X)

14. DISTRICT POTENTIAL? YES ( ) NO ( )

15. NAME OF ESTABLISHED DISTRICT

16. THEMATIC CATEGORY

17. DATE(S) OR PERIOD 1886

18. STYLE OR DESIGN two-part commercial

19. ARCHITECT OR ENGINEER 60 40 99

20. CONTRACTOR OR BUILDER R1 AW

21. ORIGINAL USE, IF APPARENT commercial 02E 01D

22. PRESENT USE commercial

23. OWNERSHIP PUBLIC ( ) PRIVATE (X)

24. OWNER'S NAME AND ADDRESS IF KNOWN

25. OPEN TO PUBLIC? YES (X) NO ( )

26. LOCAL CONTACT PERSON OR ORGANIZATION Historic Preservation Comm.

27. OTHER SURVEYS IN WHICH INCLUDED

28. NO. OF STORIES 2

29. BASEMENT? YES ( ) NO (X)

30. FOUNDATION MATERIAL brick

31. WALL CONSTRUCTION brick

32. ROOF TYPE AND MATERIAL flat/rolled PR

33. NO. OF BAYS FRONT 7 SIDE

34. WALL TREATMENT 7-course brick

35. PLAN SHAPE rectang.

36. CHANGES (EXPLAIN IN NO. 42) ADDITION ( ) ALTERED ( ) MOVED ( )

37. CONDITION INTERIOR _____ EXTERIOR _____

38. PRESERVATION UNDERWAY? YES ( ) NO (X)

39. ENDANGERED? BY WHAT? YES ( ) NO (X)

40. VISIBLE FROM PUBLIC ROAD? YES (X) NO ( )

41. DISTANCE FROM AND FRONTAGE ON ROAD

42. FURTHER DESCRIPTION OF IMPORTANT FEATURES

see continuation sheet

PHOTO MUST BE PROVIDED

43. HISTORY AND SIGNIFICANCE

see continuation sheet

44. DESCRIPTION OF ENVIRONMENT AND OUTBUILDINGS

see continuation sheet

45. SOURCES OF INFORMATION

see continuation sheet

46. PREPARED BY

47. ORGANIZATION

48. DATE

49. REVISION DATE(S)

RETURN THIS FORM WHEN COMPLETED TO: OFFICE OF HISTORIC PRESERVATION
P.O. BOX 176
JEFFERSON CITY, MISSOURI 65102
PH. 314-751-5365

IF ADDITIONAL SPACE IS NEEDED, ATTACH SEPARATE SHEET(S) TO THIS FORM

1 NO

2 COUNTY Newton

4 PRESENT LOCAL NAME(S) OR DESIGNATION(S) Berger's Block

5. OTHER NAME(S)

6. TOWNSHIP

RANGE

SECTION

1/91

NE-AS-00-153

114-118 West Spring Street--Berger's Block--The Joplin Globe

42. Further Description of Important Features: Two-story brick, two-part commercial building constructed in 1886. The building's storefront was altered ca. 1970 with brick veneer bulkheads, metal display windows and panels, and wood and metal doors. The upper facade is composed of seven window bays. The west three bays have one-over-one rounded arch sash windows with brick relief arching and stone sills. The east four window bays have rectangular twelve-over-twelve sash windows with single-light arched transoms. These windows also have brick relief arching and connecting the windows are corbelled brick belt courses. Dividing the window bays are brick wall buttresses. At the roofline is a sheet metal cornice with brackets and rosettes. The central bay has an elaborate stamped metal panel inscribed "Berger's Block 1886". Just below this metal panel is a small stone datestone inscribed "June 1, 1886". At the corners of the building are pyramidal design metal finials.

43. History and Significance: The Berger's Block building was constructed in 1886. In 1891, #114 sold notions, #116 meat, with a hotel on the 2nd floor, and #118 was a restaurant with a 2nd floor dwelling. In 1896, #114 was a barber shop, #116 a saloon, #118 a restaurant, and the Globe Hotel was located across the 2nd floor of all three storefronts. In 1902, #114 was a barber, #116 sold meat and #118 was the office and dining room for the Central Hotel on the 2nd floor. In 1909, #114 was a restaurant, #116 sold meat, and #118 continued as the office for the Central Hotel. In 1916, #114 was vacant, #116 sold meat, and #118 was shown again as the office and dining room for the Central Hotel. The building was used as the Comfort Lodge Hotel in the 1940s. The building is located in the proposed Neosho Commercial Historic District.

44. Description of Environment and Outbuildings: Located one block west of the Neosho public square.

45. Sources of Information: Sanborn insurance maps.




CRAFTS

MISSOURI OFFICE OF HISTORIC PRESERVATION

ARCHITECTURAL/HISTORIC INVENTORY SURVEY FORM NEA.001-154

1. NO. 158

2. COUNTY Newton

3. LOCATION OF NEGATIVES

4. PRESENT LOCAL NAME(S) OR DESIGNATION(S) Taylor and Taylor Attorneys

5. OTHER NAME(S)

6. SPECIFIC LEGAL LOCATION TOWNSHIP _____ RANGE _____ SECTION _____
IF CITY OR TOWN, STREET ADDRESS 117 West Spring Street

7. CITY OR TOWN Neosho IF RURAL, VICINITY

8. DESCRIPTION OF LOCATION

9. COORDINATES UTM
LAT
LONG

10. SITE ( ) BUILDING (X) STRUCTURE ( ) OBJECT ( )

11. ON NATIONAL REGISTER? YES ( ) NO (X)

12. IS IT ELIGIBLE? YES ( ) NO ( )

13. PART OF ESTAB. HIST. DISTRICT? YES ( ) NO (X)

14. DISTRICT POTENTIAL? YES ( ) NO ( )

15. NAME OF ESTABLISHED DISTRICT

16. THEMATIC CATEGORY

17. DATE(S) OR PERIOD ca. 1880 c. 1970

18. STYLE OR DESIGN two-part commercial

19. ARCHITECT OR ENGINEER

20. CONTRACTOR OR BUILDER 3040 50

21. ORIGINAL USE, IF APPARENT Dry goods store 02E 03B 21

22. PRESENT USE commercial

23. OWNERSHIP PUBLIC ( ) PRIVATE (X)

24. OWNER'S NAME AND ADDRESS IF KNOWN

25. OPEN TO PUBLIC? YES (X) NO ( )

26. LOCAL CONTACT PERSON OR ORGANIZATION Historic Preservation Comm.

27. OTHER SURVEYS IN WHICH INCLUDED

28. NO. OF STORIES 2

29. BASEMENT? YES ( ) NO (X)

30. FOUNDATION MATERIAL brick

31. WALL CONSTRUCTION brick

32. ROOF TYPE AND MATERIAL flat/rolled

33. NO. OF BAYS FRONT 3 SIDE

34. WALL TREATMENT brick

35. PLAN SHAPE rectang.

36. CHANGES (EXPLAIN IN NO. 42) ADDITION ( ) ALTERED ( ) MOVED ( )

37. CONDITION INTERIOR _____ EXTERIOR _____

38. PRESERVATION UNDERWAY? YES ( ) NO (X)

39. ENDANGERED? BY WHAT? YES ( ) NO (X)

40. VISIBLE FROM PUBLIC ROAD? YES (X) NO ( )

41. DISTANCE FROM AND FRONTAGE ON ROAD

42. FURTHER DESCRIPTION OF IMPORTANT FEATURES

see continuation sheet

PHOTO MUST BE PROVIDED

43. HISTORY AND SIGNIFICANCE

see continuation sheet

44. DESCRIPTION OF ENVIRONMENT AND OUTBUILDINGS

see continuation sheet

45. SOURCES OF INFORMATION

see continuation sheet

46. PREPARED BY

47. ORGANIZATION

48. DATE 1/19

49. REVISION DATE(S)

RETURN THIS FORM WHEN COMPLETED TO: OFFICE OF HISTORIC PRESERVATION
P.O. BOX 176
JEFFERSON CITY, MISSOURI 65102
PH. 314-751-5365

IF ADDITIONAL SPACE IS NEEDED, ATTACH SEPARATE SHEET(S) TO THIS FORM

1 NO
2 COUNTY Newton
4 PRESENT LOCAL NAME(S) OR DESIGNATION(S) Taylor & Taylor Attorneys
5 OTHER NAME(S)
6 TOWNSHIP
RANGE
SECTION

NE 46-001-154

117 West Spring Street--Taylor and Taylor attorneys

42. Further Description of Important Features: Two-story brick, two-part commercial building constructed ca. 1880?. The storefront was altered ca. 1970 with a brick veneer and metal and glass doors. Above the added brick is an original steel lintel with rosettes. The upper facade has three window bays with ca. 1970 fixed single-light windows. These windows have original rock-faced stone lintels and stone sills. At the roofline is a corbelled brick cornice.

43. History and Significance: This building was constructed ca. 1880 and retains its original upper facade decoration. In 1884 the building had a dry goods store on the first floor with a 2nd floor dwelling. A bakery is shown on the 1891 and 1896 maps and the building was vacant in 1902 and 1909. A hipped roof is shown on the 1909 map. In 1916, there was a variety store in the building. Abbott Bakery was located in the building in the early twentieth century.

44. Description of Environment and Outbuildings: Located one-half block west of the Neosho public square.

45. Sources of Information: Sanborn insurance maps.


TAYLOR & TAYLOR
ATTORNEYS AT LAW
BRUCE E. TAYLOR
SUSAN P. TAYLOR

MISSOURI OFFICE OF HISTORIC PRESERVATION

ARCHITECTURAL/HISTORIC INVENTORY SURVEY FORM NE-AS-001-155

1. NO. 159
2. COUNTY Newton
3. LOCATION OF NEGATIVES
4. PRESENT LOCAL NAME(S) OR DESIGNATION(S) J & H Recreation
5. OTHER NAME(S)
6. SPECIFIC LEGAL LOCATION TOWNSHIP _____ RANGE _____ SECTION _____
IF CITY OR TOWN, STREET ADDRESS 125 West Spring Street
7. CITY OR TOWN Neosho IF RURAL, VICINITY
8. DESCRIPTION OF LOCATION
9. COORDINATES UTM
LAT
LONG
10. SITE ( ) STRUCTURE ( )
BUILDING (X) OBJECT ( )
11. ON NATIONAL REGISTER ? YES ( ) NO (X)
12. IS IT ELIGIBLE ? YES ( ) NO ( )
13. PART OF ESTAB. HIST. DISTRICT ? YES ( ) NO (X)
14. DISTRICT POTENTIAL ? YES ( ) NO ( )
15. NAME OF ESTABLISHED DISTRICT
16. THEMATIC CATEGORY
17. DATE(S) OR PERIOD ca. 1880 c. 1920
18. STYLE OR DESIGN one-part commercial 64
19. ARCHITECT OR ENGINEER
20. CONTRACTOR OR BUILDER
21. ORIGINAL USE, IF APPARENT storage building 60E
22. PRESENT USE commercial
23. OWNERSHIP PUBLIC ( ) PRIVATE (X)
24. OWNER'S NAME AND ADDRESS IF KNOWN
25. OPEN TO PUBLIC ? YES (X) NO ( )
26. LOCAL CONTACT PERSON OR ORGANIZATION Historic Preservation Comm.
27. OTHER SURVEYS IN WHICH INCLUDED
28. NO. OF STORIES 1
29. BASEMENT ? YES ( ) NO (X)
30. FOUNDATION MATERIAL stone
31. WALL CONSTRUCTION stone
32. ROOF TYPE AND MATERIAL flat/rolled PE
33. NO. OF BAYS FRONT 3 SIDE
34. WALL TREATMENT brick & concrete
35. PLAN SHAPE rectang.
36. CHANGES (EXPLAIN IN NO. 42) ADDITION ( ) ALTERED ( ) MOVED ( )
37. CONDITION INTERIOR _____ EXTERIOR _____
38. PRESERVATION UNDERWAY ? YES ( ) NO (X)
39. ENDANGERED ? BY WHAT ? YES ( ) NO (X)
40. VISIBLE FROM PUBLIC ROAD ? YES (X) NO ( )
41. DISTANCE FROM AND FRONTAGE ON ROAD
42. FURTHER DESCRIPTION OF IMPORTANT FEATURES
see continuation sheet
PHOTO MUST BE PROVIDED
43. HISTORY AND SIGNIFICANCE
see continuation sheet
44. DESCRIPTION OF ENVIRONMENT AND OUTBUILDINGS
see continuation sheet
45. SOURCES OF INFORMATION
see continuation sheet
46. PREPARED BY
47. ORGANIZATION
48. DATE 1/99
49. REVISION DATE(S)

RETURN THIS FORM WHEN COMPLETED TO: OFFICE OF HISTORIC PRESERVATION
P.O. BOX 176
JEFFERSON CITY, MISSOURI 65102
PH. 314-751-5365

IF ADDITIONAL SPACE IS NEEDED, ATTACH SEPARATE SHEET(S) TO THIS FORM

1 NO
2 COUNTY Newton
4 PRESENT LOCAL NAME(S) OR DESIGNATION(S) J & H Recreation
5 OTHER NAME(S)
6 TOWNSHIP
RANGE
SECTION

NE-AL001-155

125 West Spring Street--J and H Recreation

42. Further Description of Important Features: One-story stone and brick, one-part commercial building constructed ca. 1880. The building's storefront and upper facade appear to have been remodeled ca. 1920. The storefront retains its original concrete bulkheads, copper and glass display windows, and a recessed entrance with an original single-light glass and wood door with a rectangular transom. Above the display windows is a twelve-light transom. The upper facade consists of yellow glazed wire brick. At the roofline is concrete coping. Framing the storefront at the corners are stone quoins.

43. History and Significance: This building was constructed ca. 1880 but the storefront was added ca. 1920. The building is shown as storage for agricultural implements on maps from 1884 to 1902. In 1909, it was a livery, and in 1916 a jewelry store and office space. Meyers Motor Supply occupied the building in the mid-twentieth century. The building is located in the proposed Neosho Commercial Historic District.

44. Description of Environment and Outbuildings: Located one-half block west of the Neosho public square.

45. Sources of Information:


J & H
Recreation
SNOOKER
POOL
VIDEOS

MISSOURI OFFICE OF HISTORIC PRESERVATION

ARCHITECTURAL/HISTORIC INVENTORY SURVEY FORM NEA-001-156

1. NO. 160

2. COUNTY Newton

3. LOCATION OF NEGATIVES

4. PRESENT LOCAL NAME(S) OR DESIGNATION(S) 127 West Spring Street

5. OTHER NAME(S)

6. SPECIFIC LEGAL LOCATION TOWNSHIP _____ RANGE _____ SECTION _____
IF CITY OR TOWN, STREET ADDRESS 127 West Spring Street

7. CITY OR TOWN Neosho IF RURAL, VICINITY

8. DESCRIPTION OF LOCATION

9. COORDINATES UTM
LAT
LONG

10. SITE ( ) STRUCTURE ( )
BUILDING (X) OBJECT ( )

11. ON NATIONAL REGISTER ? YES ( ) NO (X)

12. IS IT ELIGIBLE ? YES ( ) NO ( )

13. PART OF ESTAB. HIST. DISTRICT ? YES ( ) NO (X)

14. DISTRICT POTENTIAL ? YES ( ) NO ( )

15. NAME OF ESTABLISHED DISTRICT

16. THEMATIC CATEGORY

17. DATE(S) OR PERIOD ca. 1890 c. 1915 (

18. STYLE OR DESIGN one-part commercial 64

19. ARCHITECT OR ENGINEER

20. CONTRACTOR OR BUILDER

21. ORIGINAL USE, IF APPARENT livery DE 160

22. PRESENT USE commercial

23. OWNERSHIP PUBLIC ( ) PRIVATE (X)

24. OWNER'S NAME AND ADDRESS IF KNOWN

25. OPEN TO PUBLIC ? YES (X) NO ( )

26. LOCAL CONTACT PERSON OR ORGANIZATION Historic Preservation Comm.

27. OTHER SURVEYS IN WHICH INCLUDED

28. NO. OF STORIES 1

29. BASEMENT ? YES ( ) NO (X)

30. FOUNDATION MATERIAL stone

31. WALL CONSTRUCTION stone

32. ROOF TYPE AND MATERIAL flat/rolled

33. NO. OF BAYS FRONT 3 SIDE

34. WALL TREATMENT cobblestone

35. PLAN SHAPE rectang.

36. CHANGES (EXPLAIN IN NO. 42) ADDITION ( ) ALTERED ( ) MOVED ( )

37. CONDITION INTERIOR _____ EXTERIOR _____

38. PRESERVATION UNDERWAY ? YES ( ) NO (X)

39. ENDANGERED ? BY WHAT ? YES ( ) NO (X)

40. VISIBLE FROM PUBLIC ROAD ? YES (X) NO ( )

41. DISTANCE FROM AND FRONTAGE ON ROAD

42. FURTHER DESCRIPTION OF IMPORTANT FEATURES

see continuation sheet

PHOTO MUST BE PROVIDED

43. HISTORY AND SIGNIFICANCE

see continuation sheet

44. DESCRIPTION OF ENVIRONMENT AND OUTBUILDINGS

see continuation sheet

45. SOURCES OF INFORMATION

see continuation sheet

46. PREPARED BY

47. ORGANIZATION

48. DATE 1/91

49. REVISION DATE(S)

RETURN THIS FORM WHEN COMPLETED TO: OFFICE OF HISTORIC PRESERVATION
P.O. BOX 176
JEFFERSON CITY, MISSOURI 65102
PH. 314-751-5365

IF ADDITIONAL SPACE IS NEEDED, ATTACH SEPARATE SHEET(S) TO THIS FORM

1 NO
2 COUNTY Newton
4. PRESENT LOCAL NAME(S) OR DESIGNATION(S) 127 West Spring Street
5. OTHER NAME(S)
6. TOWNSHIP
RANGE
SECTION

NE-AS-001-156

127 West Spring Street

42. Further Description of Important Features: One-story stone, one-part commercial building built ca. 1890. The building has an exterior of cobblestones set in concrete. This material was used for the bulkheads as well as the upper facade. The main entrance has original double doors with lower panels of wood and fifteen-light glass designs in the upper panels. The building has original display windows with three-light transoms.

43. History and Significance: This building appears to have been constructed ca. 1890 but the exterior of concrete and cobblestones was probably added ca. 1915 when it became an automobile garage. Shown as a livery and feed stable on the 1891, 1902, and 1909 maps. In 1896, it was a hardware store, and in 1916 was shown as an automobile garage. The building is located in the proposed Neosho Commercial Historic District.

44. Description of Environment and Outbuildings: Located one block west of the Neosho public square.

45. Sources of Information: Sanborn insurance maps.


VIDEOS
027
FLO

MISSOURI OFFICE OF HISTORIC PRESERVATION

ARCHITECTURAL/HISTORIC INVENTORY SURVEY FORM NE-AS-001-157

1. NO. 161

2. COUNTY Newton

3. LOCATION OF NEGATIVES

4. PRESENT LOCAL NAME(S) OR DESIGNATION(S) St. John's Episcopal Church

5. OTHER NAME(S)

6. SPECIFIC LEGAL LOCATION TOWNSHIP _____ RANGE _____ SECTION _____
IF CITY OR TOWN, STREET ADDRESS 305 West Spring Street

7. CITY OR TOWN Neosho IF RURAL, VICINITY

8. DESCRIPTION OF LOCATION

9. COORDINATES UTM
LAT
LONG

10. SITE ( ) STRUCTURE ( )
BUILDING (X) OBJECT ( )

11. ON NATIONAL REGISTER ? YES ( ) NO (X)

12. IS IT ELIGIBLE ? YES ( ) NO ( )

13. PART OF ESTAB. HIST. DISTRICT ? YES ( ) NO (X)

14. DISTRICT POTENTIAL ? YES ( ) NO ( )

15. NAME OF ESTABLISHED DISTRICT

16. THEMATIC CATEGORY

17. DATE(S) OR PERIOD 1895 c. 1920

18. STYLE OR DESIGN gable front

19. ARCHITECT OR ENGINEER

20. CONTRACTOR OR BUILDER

21. ORIGINAL USE, IF APPARENT church

22. PRESENT USE church

23. OWNERSHIP PUBLIC ( ) PRIVATE (X)

24. OWNER'S NAME AND ADDRESS IF KNOWN

25. OPEN TO PUBLIC ? YES (X) NO ( )

26. LOCAL CONTACT PERSON OR ORGANIZATION Historic Preservation Comm.

27. OTHER SURVEYS IN WHICH INCLUDED

28. NO. OF STORIES 1

29. BASEMENT ? YES (X) NO ( )

30. FOUNDATION MATERIAL stone

31. WALL CONSTRUCTION frame

32. ROOF TYPE AND MATERIAL gable/asphalt

33. NO. OF BAYS FRONT 3 SIDE

34. WALL TREATMENT asbestos shingles

35. PLAN SHAPE rectang.

36. CHANGES (EXPLAIN IN NO. 42) ADDITION ( ) ALTERED ( ) MOVED ( )

37. CONDITION INTERIOR _____ EXTERIOR _____

38. PRESERVATION UNDERWAY ? YES ( ) NO (X)

39. ENDANGERED ? BY WHAT ? YES ( ) NO (X)

40. VISIBLE FROM PUBLIC ROAD ? YES (X) NO ( )

41. DISTANCE FROM AND FRONTAGE ON ROAD

42. FURTHER DESCRIPTION OF IMPORTANT FEATURES

see continuation sheet

PHOTO MUST BE PROVIDED

43. HISTORY AND SIGNIFICANCE

see continuation sheet

44. DESCRIPTION OF ENVIRONMENT AND OUTBUILDINGS

see continuation sheet

45. SOURCES OF INFORMATION

see continuation sheet

46. PREPARED BY

47. ORGANIZATION

48. DATE 1/91

49. REVISION DATE(S)

RETURN THIS FORM WHEN COMPLETED TO: OFFICE OF HISTORIC PRESERVATION
P.O. BOX 176
JEFFERSON CITY, MISSOURI 65102
PH. 314-751-5365

IF ADDITIONAL SPACE IS NEEDED, ATTACH SEPARATE SHEET(S) TO THIS FORM

1. NO
2. COUNTY Newton
4. PRESENT LOCAL NAME(S) OR DESIGNATION(S)
5. OTHER NAME(S)
6. TOWNSHIP
RANGE
SECTION

NE AS-001-157

305 West Spring Street--St. John's Episcopal Church

42. Further Description of Important Features: One-story frame, three-bay, gable-front rectangular plan church built in 1895. The church has a stone foundation, gable roof of asphalt shingles and an exterior of asbestos shingles. On the main (N) facade is a gable-roofed vestibule with exposed rafters. This contains the main entrance which has double doors of raised panels in cross designs. Flanking the entrance are stained glass lancet windows. on the east and west facades are paired rectangular stained glass windows. On both the east and west facades are ca. 1920 wings which rest on stone and concrete foundations. These wings have gable roofs, asbestos shingles, exposed rafters, and paired one-over-one sash windows.

43. History and Significance: This church was built in 1895 to serve as Neosho's Episcopal Church. The building was constructed in a gable front plan and the rear wing was added in the 1920s. The church continues to be used by the local congregation and it is included in the proposed Big Spring Historic District.

44. Description of Environment and Outbuildings: The church is located adjacent to Big Spring Park on West Spring Street.

45. Sources of Information:


WELCOME
St. Johns Episcopal Church

MISSOURI OFFICE OF HISTORIC PRESERVATION

ARCHITECTURAL/HISTORIC INVENTORY SURVEY FORM NE-AS-002-156

1. NO. 162

2. COUNTY Newton

3. LOCATION OF NEGATIVES

4. PRESENT LOCAL NAME(S) OR DESIGNATION(S) Neosho Chamber of Commerce

5. OTHER NAME(S)

6. SPECIFIC LEGAL LOCATION
TOWNSHIP _____ RANGE _____ SECTION _____
IF CITY OR TOWN, STREET ADDRESS 308 West Spring Street

7. CITY OR TOWN Neosho IF RURAL, VICINITY

8. DESCRIPTION OF LOCATION

9. COORDINATES UTM
LAT
LONG

10. SITE ( ) STRUCTURE ( )
BUILDING (X) OBJECT ( )

11. ON NATIONAL REGISTER ? YES ( ) NO (X)

12. IS IT ELIGIBLE ? YES ( ) NO ( )

13. PART OF ESTAB. HIST. DISTRICT ? YES ( ) NO (X)

14. DISTRICT POTENTIAL ? YES ( ) NO ( )

15. NAME OF ESTABLISHED DISTRICT

16. THEMATIC CATEGORY

17. DATE(S) OR PERIOD ca. 1930

18. STYLE OR DESIGN 99

19. ARCHITECT OR ENGINEER

20. CONTRACTOR OR BUILDER CB 90

21. ORIGINAL USE, IF APPARENT Public building 04 B

22. PRESENT USE Public building

23. OWNERSHIP PUBLIC ( ) PRIVATE (X)

24. OWNER'S NAME AND ADDRESS IF KNOWN

25. OPEN TO PUBLIC ? YES (X) NO ( )

26. LOCAL CONTACT PERSON OR ORGANIZATION Historic Preservation Comm.

27. OTHER SURVEYS IN WHICH INCLUDED

28. NO. OF STORIES 1

29. BASEMENT ? YES (X) NO ( )

30. FOUNDATION MATERIAL stone

31. WALL CONSTRUCTION stone

32. ROOF TYPE AND MATERIAL gable/asphalt

33. NO. OF BAYS FRONT 4 SIDE

34. WALL TREATMENT stone

35. PLAN SHAPE rectang.

36. CHANGES (EXPLAIN IN NO. 42) ADDITION ( ) ALTERED ( ) MOVED ( )

37. CONDITION INTERIOR _____ EXTERIOR _____

38. PRESERVATION UNDERWAY ? YES ( ) NO (X)

39. ENDANGERED ? BY WHAT ? YES ( ) NO (X)

40. VISIBLE FROM PUBLIC ROAD ? YES (X) NO ( )

41. DISTANCE FROM AND FRONTAGE ON ROAD

42. FURTHER DESCRIPTION OF IMPORTANT FEATURES

see continuation sheet

PHOTO MUST BE PROVIDED

43. HISTORY AND SIGNIFICANCE

see continuation sheet

44. DESCRIPTION OF ENVIRONMENT AND OUTBUILDINGS

see continuation sheet

45. SOURCES OF INFORMATION

see continuation sheet

46. PREPARED BY

47. ORGANIZATION

48. DATE 1/91

49. REVISION DATE(S)

RETURN THIS FORM WHEN COMPLETED TO: OFFICE OF HISTORIC PRESERVATION
P.O. BOX 176
JEFFERSON CITY, MISSOURI 65102
PH. 314-751-5365

IF ADDITIONAL SPACE IS NEEDED, ATTACH SEPARATE SHEET(S) TO THIS FORM

1 NO
2 COUNTY Newton
4 PRESENT LOCAL NAME(S) OR DESIGNATION(S) Neosho Chamber of Commerce
5 OTHER NAME(S)
6 TOWNSHIP
RANGE
SECTION

NE-N-001-156

308 West Spring Street--Neosho Chamber of Commerce

42. Further Description of Important Features: One-story stone, four-bay, rectangular plan public building built ca. 1930. The building has a stone and concrete foundation, gable roof with asphalt shingles, stone and concrete exterior end chimney and an exterior of coursed rubble stone and concrete. On the main (S) facade is a gable roof porch with stone columns. The main entrance has an original multi-light glass and wood door. Flanking the door are large wood thirty-light picture windows. In the east bay are ten-light double doors which open onto a wrought-iron and wood balcony. On the east facade are six-over-six sash windows and decorative wrought iron balconies. At the roofline are exposed eave rafters. The interior has been remodeled but retains an original rubble stone mantel.

43. History and Significance: This building was constructed ca. 1930 as part of the Big Spring Park and Hotel complex. Its original use is unknown but was later occupied by the Chamber of Commerce. The building is known to have been used as a home for the owners of the Inn, although it is not known who built it. The building is located in the proposed Big Spring Historic District.

44. Description of Environment and Outbuildings: Located in the northern section of the Big Spring Park.

45. Sources of Information: Sanborn insurance maps.



MISSOURI OFFICE OF HISTORIC PRESERVATION

ARCHITECTURAL/HISTORIC INVENTORY SURVEY FORM NEAS001-159

1. NO. 164

2. COUNTY Newton

3. LOCATION OF NEGATIVES

4. PRESENT LOCAL NAME(S) OR DESIGNATION(S)

5. OTHER NAME(S) Twin Oaks House & Carriage House 1902 2 cov DI 25

6. SPECIFIC LEGAL LOCATION TOWNSHIP _____ RANGE _____ SECTION _____
IF CITY OR TOWN, STREET ADDRESS 515 West Spring Street

7. CITY OR TOWN Neosho IF RURAL, VICINITY

8. DESCRIPTION OF LOCATION

9. COORDINATES UTM
LAT
LONG

10. SITE ( ) STRUCTURE ( )
BUILDING (X) OBJECT ( )

11. ON NATIONAL REGISTER ? YES ( ) NO (X)

12. IS IT ELIGIBLE ? YES ( ) NO ( )

13. PART OF ESTAB. HIST. DISTRICT ? YES ( ) NO (X)

14. DISTRICT POTENTIAL ? YES ( ) NO ( )

15. NAME OF ESTABLISHED DISTRICT

16. THEMATIC CATEGORY 030

17. DATE(S) OR PERIOD 1902

18. STYLE OR DESIGN Queen Anne influences 18

19. ARCHITECT OR ENGINEER

20. CONTRACTOR OR BUILDER Speakman, Hoard 20 30 40

21. ORIGINAL USE, IF APPARENT Resoidence Fu PC Su

22. PRESENT USE Residence

23. OWNERSHIP PUBLIC ( ) PRIVATE (X)

24. OWNER'S NAME AND ADDRESS IF KNOWN

25. OPEN TO PUBLIC ? YES ( ) NO (X)

26. LOCAL CONTACT PERSON OR ORGANIZATION Historic Preservation Comm.

27. OTHER SURVEYS IN WHICH INCLUDED

28. NO. OF STORIES 2-1/2

29. BASEMENT ? YES (X) NO ( )

30. FOUNDATION MATERIAL stone

31. WALL CONSTRUCTION brick

32. ROOF TYPE AND MATERIAL hipped/slate

33. NO. OF BAYS FRONT 3 SIDE 4

34. WALL TREATMENT stretcher bond brick

35. PLAN SHAPE rectang.

36. CHANGES (EXPLAIN IN NO. 42) ADDITION ( ) ALTERED ( ) MOVED ( )

37. CONDITION
INTERIOR _____
EXTERIOR _____

38. PRESERVATION UNDERWAY ? YES ( ) NO (X)

39. ENDANGERED ? BY WHAT ? YES ( ) NO (X)

40. VISIBLE FROM PUBLIC ROAD ? YES (X) NO ( )

41. DISTANCE FROM AND FRONTAGE ON ROAD

42. FURTHER DESCRIPTION OF IMPORTANT FEATURES

see continuation sheet

PHOTO MUST BE PROVIDED

43. HISTORY AND SIGNIFICANCE

see continuation sheet

44. DESCRIPTION OF ENVIRONMENT AND OUTBUILDINGS

see continuation sheet

45. SOURCES OF INFORMATION

see continuation sheet

46. PREPARED BY

47. ORGANIZATION

48. DATE 1/91

49. REVISION DATE(S)

RETURN THIS FORM WHEN COMPLETED TO: OFFICE OF HISTORIC PRESERVATION
P.O. BOX 176
JEFFERSON CITY, MISSOURI 65102
PH. 314-751-5365

IF ADDITIONAL SPACE IS NEEDED, ATTACH SEPARATE SHEET(S) TO THIS FORM

1. NO.
2. COUNTY Newton
3. LOCATION OF NEGATIVES
4. PRESENT LOCAL NAME(S) OR DESIGNATION(S) 515 West Spring Street
5. OTHER NAME(S)
6. TOWNSHIP
RANGE
SECTION

NE Kos-159

515 West Spring Street--Twin Oaks

42. Further Description of Important Features: Two-and-one-half story, three-bay brick, Queen Anne influenced residence built in 1902. The house has a stone foundation, hipped roof of slate shingles, interior brick chimneys, and brick exterior. On the main (N) facade is a full width one-story porch with square brick columns resting on a stone railing. The brick columns have square rock faced stone capitals and have rounded corners. The main entrance has a single light glass and wood door with a rock faced stone lintel. Windows are one-over-one rectangular wood sash with rock faced stone lintels and sills. At the eaves are large dentils. In the gable field on the main facade is a Palladian motif window with one-over-one sash attic windows. Also in the gable field are hexagonal wood shingles. On the east facade is a two-story porte-cochere with a sun porch on the upper story. The porte-cochere has brick and stone columns similar to those on the main facade porch. The sun porch has a series of connected one-over-one sash windows. The sun porch also has an exterior of hexagonal shingles. The interior of the house has original quartersawn oak woodwork and polished golden oak floors downstairs. The upstairs floors are refinished polished pine. Other interesting decorative features include a beveled paneled staircase, a built-in entrance foyer,,and built-in window seats on the two floors. In the dining room is a built in china cabinet that extends the width of the wall and has leaded glass doors and drawers with ornate brass hardware. There are similar units in the parlor and library. Two floors have round walls. The house is also equipped with a maid's bell and intercom. laundry chutes, and an elevator that services three floors.

43. History and Significance: The house is known by its historic name, "Twin Oaks", and is sometimes referred to as "the Old Hunt Mansion". The house was built in 1902 by Howard Speakman. It was originally a three-acre estate, and now sits on two acres. It is rumored that the house was built from one year's profits of strawberries. The house has been owned by Judge H.G.C. Baldry, Russell Hunt, Dr. and Mrs. James D. Warn, and Mr. and Mrs. E.A. Brend, the current owners. At one time, Mrs. Russell Hunt sold the house to Russell Tatum, who kept a strawberry farm and fruit orchards outside town. The house is a fine example of a Queen Anne/Colonial Revival influenced residence and is one of the most architecturally significant houses in Neosho. Because of its architecture the residence should be considered for inclusion on the National Register.

44. Description of Environment and Outbuildings: At the rear is a two-story frame, carriage house with one-over-one sash windows and square shingles in the gable field. This building was also constructed in 1902. In front of the house is a stone retaining wall. The house is located in a residential section of Neosho.

NE-AS-001-159

45. Sources of Information: Mr. and Mrs. E.A. Brend, owners. "Neosho Landmark Center of Trial in Springfield Court Yesterday." Neosho Daily News. 20 May 1965. Mary Louise Davis.



MISSOURI OFFICE OF HISTORIC PRESERVATION

ARCHITECTURAL/HISTORIC INVENTORY SURVEY FORM NE-AS001-160

1. NO. 165

2. COUNTY Newton

3. LOCATION OF NEGATIVES

4. PRESENT LOCAL NAME(S) OR DESIGNATION(S) 519 West Spring Street

5. OTHER NAME(S)

6. SPECIFIC LEGAL LOCATION TOWNSHIP _____ RANGE _____ SECTION _____
IF CITY OR TOWN, STREET ADDRESS 519 West Spring Street

7. CITY OR TOWN Neosho IF RURAL, VICINITY

8. DESCRIPTION OF LOCATION

9. COORDINATES UTM
LAT
LONG

10. SITE ( ) STRUCTURE ( )
BUILDING (X) OBJECT ( )

11. ON NATIONAL REGISTER? YES ( ) NO (X)

12. IS IT ELIGIBLE? YES ( ) NO ( )

13. PART OF ESTAB. HIST. DISTRICT? YES ( ) NO (X)

14. DISTRICT POTENTIAL? YES ( ) NO ( )

15. NAME OF ESTABLISHED DISTRICT

16. THEMATIC CATEGORY

17. DATE(S) OR PERIOD ca. 1900 II

18. STYLE OR DESIGN

19. ARCHITECT OR ENGINEER 20 90

20. CONTRACTOR OR BUILDER Fu

21. ORIGINAL USE, IF APPARENT Residence

22. PRESENT USE Residence

23. OWNERSHIP PUBLIC ( ) PRIVATE (X)

24. OWNER'S NAME AND ADDRESS IF KNOWN

25. OPEN TO PUBLIC? YES ( ) NO (X)

26. LOCAL CONTACT PERSON OR ORGANIZATION Historic Preservation Comm.

27. OTHER SURVEYS IN WHICH INCLUDED

28. NO. OF STORIES 1 - 1

29. BASEMENT? YES ( ) NO (X)

30. FOUNDATION MATERIAL stone

31. WALL CONSTRUCTION frame

32. ROOF TYPE AND MATERIAL hipped/asphalt HP HP

33. NO. OF BAYS FRONT 4 SIDE

34. WALL TREATMENT asbestos siding

35. PLAN SHAPE rectang.

36. CHANGES (EXPLAIN IN NO. 42) ADDITION ( ) ALTERED ( ) MOVED ( )

37. CONDITION
INTERIOR _____
EXTERIOR _____

38. PRESERVATION UNDERWAY? YES ( ) NO (X)

39. ENDANGERED? BY WHAT? YES ( ) NO (X)

40. VISIBLE FROM PUBLIC ROAD? YES (X) NO ( )

41. DISTANCE FROM AND FRONTAGE ON ROAD

42. FURTHER DESCRIPTION OF IMPORTANT FEATURES

see continuation sheet

PHOTO MUST BE PROVIDED

43. HISTORY AND SIGNIFICANCE

see continuation sheet

44. DESCRIPTION OF ENVIRONMENT AND OUTBUILDINGS

see continuation sheet

45. SOURCES OF INFORMATION

see continuation sheet

46. PREPARED BY

47. ORGANIZATION

48. DATE 1/91

49. REVISION DATE(S)

RETURN THIS FORM WHEN COMPLETED TO: OFFICE OF HISTORIC PRESERVATION
P.O. BOX 176
JEFFERSON CITY, MISSOURI 65102
PH 314-751-5365

IF ADDITIONAL SPACE IS NEEDED, ATTACH SEPARATE SHEET(S) TO THIS FORM

1 NO.
2 COUNTY Newton
4. PRESENT LOCAL NAME(S) OR DESIGNATION(S) 519 West Spring Street
5. OTHER NAME(S)
6. TOWNSHIP
RANGE
SECTION

NE-A5001-160

519 West Spring Street

42. Further Description of Important Features: One-story frame, four-bay, rectangular plan residence built ca. 1900. The house has a stone foundation, truncated hipped roof of asphalt shingles, and exterior of asbestos siding. On the main (N) facade is a one-story full width porch added ca. 1920 with tapered frame columns resting on stone piers and a stone railing. On the main facade are two primary entrances with single light glass and wood paneled doors. Over the doors are rectangular single light transoms. Windows are one-over-one rectangular wood sash. The porch eaves have exposed rafters.

43. History and Significance: This residence was built ca. 1900 and is a variation of a Pyramid Square plan dwelling.

44. Description of Environment and Outbuildings: Located in a residential section of Neosho.

45. Sources of Information:


519

MISSOURI OFFICE OF HISTORIC PRESERVATION

ARCHITECTURAL/HISTORIC INVENTORY SURVEY FORM NE-NS-001-166-1

1. NO. 166

2. COUNTY Newton

3. LOCATION OF NEGATIVES

4. PRESENT LOCAL NAME(S) OR DESIGNATION(S) 601 West Spring Street

5. OTHER NAME(S)

6. SPECIFIC LEGAL LOCATION TOWNSHIP _____ RANGE _____ SECTION _____
IF CITY OR TOWN, STREET ADDRESS 601 West Spring Street

7. CITY OR TOWN Neosho IF RURAL, VICINITY

8. DESCRIPTION OF LOCATION

9. COORDINATES UTM
LAT
LONG

10. SITE ( ) STRUCTURE ( )
BUILDING (X) OBJECT ( )

11. ON NATIONAL REGISTER ? YES ( ) NO (X)

12. IS IT ELIGIBLE ? YES ( ) NO ( )

13. PART OF ESTAB. HIST. DISTRICT ? YES ( ) NO (X)

14. DISTRICT POTENTIAL ? YES ( ) NO ( )

15. NAME OF ESTABLISHED DISTRICT

16. THEMATIC CATEGORY

17. DATE(S) OR PERIOD ca. 1900 II

18. STYLE OR DESIGN

19. ARCHITECT OR ENGINEER

20. CONTRACTOR OR BUILDER 20

21. ORIGINAL USE, IF APPARENT Residence TQ

22. PRESENT USE REsidence

23. OWNERSHIP PUBLIC ( ) PRIVATE (X)

24. OWNER'S NAME AND ADDRESS IF KNOWN

25. OPEN TO PUBLIC ? YES ( ) NO (X)

26. LOCAL CONTACT PERSON OR ORGANIZATION Historic Preservation Comm.

27. OTHER SURVEYS IN WHICH INCLUDED

28. NO. OF STORIES 1-1/2

29. BASEMENT ? YES ( ) NO (X)

30. FOUNDATION MATERIAL concrete & stone

31. WALL CONSTRUCTION frame

32. ROOF TYPE AND MATERIAL hipped/asphalt DE

33. NO. OF BAYS FRONT 3 SIDE

34. WALL TREATMENT weatherboard

35. PLAN SHAPE rectang.

36. CHANGES (EXPLAIN IN NO. 42) ADDITION ( ) ALTERED ( ) MOVED ( )

37. CONDITION INTERIOR _____ EXTERIOR _____

38. PRESERVATION UNDERWAY ? YES ( ) NO (X)

39. ENDANGERED ? BY WHAT ? YES ( ) NO (X)

40. VISIBLE FROM PUBLIC ROAD ? YES (X) NO ( )

41. DISTANCE FROM AND FRONTAGE ON ROAD

42. FURTHER DESCRIPTION OF IMPORTANT FEATURES

see continuation sheet

PHOTO MUST BE PROVIDED

43. HISTORY AND SIGNIFICANCE

see continuation sheet

44. DESCRIPTION OF ENVIRONMENT AND OUTBUILDINGS

see continuation sheet

45. SOURCES OF INFORMATION

see continuation sheet

46. PREPARED BY

47. ORGANIZATION

48. DATE 1/91

49. REVISION DATE(S)

RETURN THIS FORM WHEN COMPLETED TO: OFFICE OF HISTORIC PRESERVATION
P.O. BOX 176
JEFFERSON CITY, MISSOURI 65102
PH 314-751-5365

IF ADDITIONAL SPACE IS NEEDED, ATTACH SEPARATE SHEET(S) TO THIS FORM

1 NO.
2 COUNTY Newton
4 PRESENT LOCAL NAME(S) OR DESIGNATION(S) 601 West Spring Street
5 OTHER NAME(S)
6 TOWNSHIP
RANGE
SECTION

NE AS 001 461

601 West Spring Street

42. Further Description of Important Features: One-and-one-half-story frame, three-bay, rectangular plan residence built ca. 1900. The house has a concrete and stone foundation, truncated hipped roof with asphalt shingles, and exterior of weatherboard siding. On the main (N) facade is a one-story three-fourths porch with square Doric motif columns and a wood railing. The main entrance has a ca. 1960 glass and wood door. Windows are one-over-one rectangular wood sash. At the eaves are paired eave brackets.

43. History and Significance: This residence was built ca. 1900 and is an example of a Pyramid Square plan dwelling.

44. Description of Environment and Outbuildings: Located in a residential section of Neosho.

45. Sources of Information:


601

MISSOURI OFFICE OF HISTORIC PRESERVATION

ARCHITECTURAL/HISTORIC INVENTORY SURVEY FORM NE-K-001-162

1. NO. 135

2. COUNTY Newton

3. LOCATION OF NEGATIVES

4. PRESENT LOCAL NAME(S) OR DESIGNATION(S) 100 Spring Hill

5. OTHER NAME(S)

6. SPECIFIC LEGAL LOCATION TOWNSHIP _____ RANGE _____ SECTION _____
IF CITY OR TOWN, STREET ADDRESS 100 Spring Hill

7. CITY OR TOWN Neosho IF RURAL, VICINITY

8. DESCRIPTION OF LOCATION

9. COORDINATES UTM
LAT
LONG

10. SITE ( ) STRUCTURE ( )
BUILDING (X) OBJECT ( )

11. ON NATIONAL REGISTER ? YES ( ) NO (X)

12. IS IT ELIGIBLE ? YES ( ) NO ( )

13. PART OF ESTAB. HIST. DISTRICT ? YES ( ) NO (X)

14. DISTRICT POTENTIAL ? YES ( ) NO ( )

15. NAME OF ESTABLISHED DISTRICT

16. THEMATIC CATEGORY

17. DATE(S) OR PERIOD ca. 1875

18. STYLE OR DESIGN Queen Anne II

19. ARCHITECT OR ENGINEER 20 22 90

20. CONTRACTOR OR BUILDER F u

21. ORIGINAL USE, IF APPARENT Residence

22. PRESENT USE Residence

23. OWNERSHIP PUBLIC ( ) PRIVATE (X)

24. OWNER'S NAME AND ADDRESS IF KNOWN Rodney & Kathy McFarland

25. OPEN TO PUBLIC ? YES ( ) NO (X)

26. LOCAL CONTACT PERSON OR ORGANIZATION Historic Preservation Comm.

27. OTHER SURVEYS IN WHICH INCLUDED

28. NO. OF STORIES 1-1/2

29. BASEMENT ? YES (X) NO ( )

30. FOUNDATION MATERIAL stone

31. WALL CONSTRUCTION frame

32. ROOF TYPE AND MATERIAL gable/asphalt HP 63

33. NO. OF BAYS FRONT 4 SIDE

34. WALL TREATMENT stucco 61

35. PLAN SHAPE rectang.

36. CHANGES (EXPLAIN IN NO. 42) ADDITION ( ) ALTERED ( ) MOVED ( )

37. CONDITION INTERIOR _____ EXTERIOR _____

38. PRESERVATION UNDERWAY ? YES ( ) NO (X)

39. ENDANGERED ? BY WHAT ? YES ( ) NO (X)

40. VISIBLE FROM PUBLIC ROAD ? YES (X) NO ( )

41. DISTANCE FROM AND FRONTAGE ON ROAD

42. FURTHER DESCRIPTION OF IMPORTANT FEATURES

see continuation sheet

PHOTO MUST BE PROVIDED

43. HISTORY AND SIGNIFICANCE

see continuation sheet

44. DESCRIPTION OF ENVIRONMENT AND OUTBUILDINGS

see continuation sheet

45. SOURCES OF INFORMATION

see continuation sheet

46. PREPARED BY

47. ORGANIZATION

48. DATE 1/91

49. REVISION DATE(S)

RETURN THIS FORM WHEN COMPLETED TO: OFFICE OF HISTORIC PRESERVATION
P.O. BOX 176
JEFFERSON CITY, MISSOURI 65102
PH. 314-751-5365

IF ADDITIONAL SPACE IS NEEDED, ATTACH SEPARATE SHEET(S) TO THIS FORM

1 NO
2 COUNTY Newton
4 PRESENT LOCAL NAME(S) OR DESIGNATION(S) 100 Spring Hill
5 OTHER NAME(S)
6 TOWNSHIP
RANGE
SECTION

NE AS001-162

100 Spring Hill

42. Further Description of Important Features: One-and-one-half story frame and stucco Queen Anne, rectangular plan residence built ca. 1875. The house a stone foundation, gable roof of asphalt shingles, interior brick chimney, and stucco exterior. On the main (E) facade is a one-story full-width porch with square frame and stucco columns on stone piers. The porch has a stone railing. The main entrance has a single-light glass and wood paneled door. Windows are one-over-one rectangular wood sash with frame cornices. In the gable field are fish scale shingles and eave brackets. On the north facade are small stained glass windows.

43. History and Significance: The house was possibly built as early as the mid-1870s and remodeled by Clarence Robison in the 1880s into its Queen Anne influenced design. The house is located in the proposed Big Spring Historic District.

44. Description of Environment and Outbuildings: The house is sited on the top of the hill overlooking the Big Spring Park.

45. Sources of Information: Rodney McFarland, owner



MISSOURI OFFICE OF HISTORIC PRESERVATION

ARCHITECTURAL/HISTORIC INVENTORY SURVEY FORM NE-AG-001-163

1. NO. 136

2. COUNTY Newton

3. LOCATION OF NEGATIVES

4. PRESENT LOCAL NAME(S) OR DESIGNATION(S) 104 Spring Hill

5. OTHER NAME(S)

6. SPECIFIC LEGAL LOCATION TOWNSHIP _____ RANGE _____ SECTION _____
IF CITY OR TOWN, STREET ADDRESS 104 Spring Hill

7. CITY OR TOWN Neosho IF RURAL, VICINITY

8. DESCRIPTION OF LOCATION

lout

9. COORDINATES UTM
LAT
LONG

10. SITE ( ) STRUCTURE ( )
BUILDING (X) OBJECT ( )

11. ON NATIONAL REGISTER ? YES ( ) NO (X)

12. IS IT ELIGIBLE ? YES ( ) NO ( )

13. PART OF ESTAB. HIST. DISTRICT ? YES ( ) NO (X)

14. DISTRICT POTENTIAL ? YES ( ) NO ( )

15. NAME OF ESTABLISHED DISTRICT

16. THEMATIC CATEGORY

17. DATE(S) OR PERIOD c.1910 ca. 1880

18. STYLE OR DESIGN Italianate 92

19. ARCHITECT OR ENGINEER 20

20. CONTRACTOR OR BUILDER OH

21. ORIGINAL USE, IF APPARENT Residence

22. PRESENT USE Residence

23. OWNERSHIP PUBLIC ( ) PRIVATE (X)

24. OWNER'S NAME AND ADDRESS IF KNOWN

25. OPEN TO PUBLIC ? YES ( ) NO (X)

26. LOCAL CONTACT PERSON OR ORGANIZATION Historic Preservation Comm.

27. OTHER SURVEYS IN WHICH INCLUDED

28. NO. OF STORIES 2 1/2

29. BASEMENT ? YES (X) NO ( )

30. FOUNDATION MATERIAL stone

31. WALL CONSTRUCTION brick

32. ROOF TYPE AND MATERIAL hipped/asphalt

33. NO. OF BAYS FRONT 3 SIDE

34. WALL TREATMENT stucco

35. PLAN SHAPE rectang.

36. CHANGES (EXPLAIN IN NO. 42) ADDITION ( ) ALTERED ( ) MOVED ( )

37. CONDITION INTERIOR _____ EXTERIOR _____

38. PRESERVATION UNDERWAY ? YES ( ) NO (X)

39. ENDANGERED ? BY WHAT ? YES ( ) NO (X)

40. VISIBLE FROM PUBLIC ROAD ? YES (X) NO ( )

41. DISTANCE FROM AND FRONTAGE ON ROAD

42. FURTHER DESCRIPTION OF IMPORTANT FEATURES

see continuation sheet

PHOTO MUST BE PROVIDED

43. HISTORY AND SIGNIFICANCE

see continuation sheet

44. DESCRIPTION OF ENVIRONMENT AND OUTBUILDINGS

see continuation sheet

45. SOURCES OF INFORMATION

see continuation sheet

46. PREPARED BY

47. ORGANIZATION

48. DATE 1/91

49. REVISION DATE(S)

RETURN THIS FORM WHEN COMPLETED TO: OFFICE OF HISTORIC PRESERVATION
P.O. BOX 176
JEFFERSON CITY, MISSOURI 65102
PH. 314-751-5365

IF ADDITIONAL SPACE IS NEEDED, ATTACH SEPARATE SHEET(S) TO THIS FORM

1 NO
2 COUNTY Newton
4 PRESENT LOCAL NAME(S) OR DESIGNATION(S) 104 Spring Hill
5 OTHER NAME(S)
6 TOWNSHIP
RANGE
SECTION

104 Spring Hill

42. Further Description of Important Features: Two-story brick and stucco, five-bay, irregular plan Italianate residence built ca. 1867. The house has a stone foundation, hipped roof of asphalt shingles, brick interior end chimneys, and a stucco exterior. On the main (E) facade is a ca. 1910 full-width shed porch with Tuscan columns. The main entrance has a single-light glass and wood paneled door with a stained glass light. Above the door is an arched three-light transom. Windows are arched two-over-two wood sash with wood sills. At the eaves are rectangular panels with attached star designs. The eaves also have large paired milled brackets. In the south bays of the east facade are three entrances with multi-light glass and wood windows. At the rear of the house is a one-and-one-half-story garage apartment building constructed ca. 1920. The building has a stone first floor and frame half-story.

43. History and Significance: This residence is one of Neosho's best examples of the Italianate style. The house was built ca. 1867 by Clarence Robinson. In 1869, the property was owned by Hutchinson, Goodykoontz, and Carpenter. They sold it to James Smith on November 4, 1869. Smith willed the property to his wife, Nancy Ann Smith, who passed it to her son Ulysses Grant Smith and his wife, Lucy. Ulysses and Lucy Smith sold the house in 1914 to C.M. Robeson. Judith Ann Haas Acheson purchased the house in 1971 from the Robeson estate. Mrs. Acheson is the grand-daughter of Charles Haas, Sr. and the niece of Edward Haas, a prominent Neosho property holder. The house is located in the proposed Big Spring Historic District.

44. Description of Environment and Outbuildings:

45. Sources of Information: Judith Ann Haas Acheson, owner.





MISSOURI OFFICE OF HISTORIC PRESERVATION

ARCHITECTURAL/HISTORIC INVENTORY SURVEY FORM NEAS001-165

1. NO. 137

2. COUNTY Newton

3. LOCATION OF NEGATIVES

4. PRESENT LOCAL NAME(S) OR DESIGNATION(S)

5. OTHER NAME(S) Matters House

6. SPECIFIC LEGAL LOCATION TOWNSHIP _____ RANGE _____ SECTION _____
IF CITY OR TOWN, STREET ADDRESS 120 Spring Hill

7. CITY OR TOWN Neosho IF RURAL, VICINITY

8. DESCRIPTION OF LOCATION

9. COORDINATES UTM
LAT
LONG

10. SITE ( ) STRUCTURE ( )
BUILDING (X) OBJECT ( )

11. ON NATIONAL REGISTER? YES ( ) NO (X)

12. IS IT ELIGIBLE? YES ( ) NO ( )

13. PART OF ESTAB. HIST. DISTRICT? YES ( ) NO (X)

14. DISTRICT POTENTIAL? YES ( ) NO ( )

15. NAME OF ESTABLISHED DISTRICT

16. THEMATIC CATEGORY

17. DATE(S) OR PERIOD ca. 1900

18. STYLE OR DESIGN Italianate influeneces ??

19. ARCHITECT OR ENGINEER

20. CONTRACTOR OR BUILDER ? U

21. ORIGINAL USE, IF APPARENT Residence

22. PRESENT USE Residence

23. OWNERSHIP PUBLIC ( ) PRIVATE (X)

24. OWNER'S NAME AND ADDRESS IF KNOWN

25. OPEN TO PUBLIC? YES ( ) NO (X)

26. LOCAL CONTACT PERSON OR ORGANIZATION Historic Preservation Comm.

27. OTHER SURVEYS IN WHICH INCLUDED

28. NO. OF STORIES 2

29. BASEMENT? YES (X) NO ( )

30. FOUNDATION MATERIAL stone

31. WALL CONSTRUCTION frame

32. ROOF TYPE AND MATERIAL X-gable & hip/asphalt

33. NO. OF BAYS FRONT 3 SIDE

34. WALL TREATMENT composition siding

35. PLAN SHAPE rectang.

36. CHANGES (EXPLAIN IN NO. 42) ADDITION ( ) ALTERED ( ) MOVED ( )

37. CONDITION INTERIOR _____ EXTERIOR _____

38. PRESERVATION UNDERWAY? YES ( ) NO (X)

39. ENDANGERED? BY WHAT? YES ( ) NO (X)

40. VISIBLE FROM PUBLIC ROAD? YES (X) NO ( )

41. DISTANCE FROM AND FRONTAGE ON ROAD

42. FURTHER DESCRIPTION OF IMPORTANT FEATURES

see continuation sheet

PHOTO MUST BE PROVIDED

43. HISTORY AND SIGNIFICANCE

see continuation sheet

44. DESCRIPTION OF ENVIRONMENT AND OUTBUILDINGS

see continuation sheet

45. SOURCES OF INFORMATION

see continuation sheet

46. PREPARED BY

47. ORGANIZATION

48. DATE 1/91

49. REVISION DATE(S)

RETURN THIS FORM WHEN COMPLETED TO: OFFICE OF HISTORIC PRESERVATION
P.O. BOX 176
JEFFERSON CITY, MISSOURI 65102
PH. 314-751-5365

IF ADDITIONAL SPACE IS NEEDED, ATTACH SEPARATE SHEET(S) TO THIS FORM

1 NO
2 COUNTY Newton
4 PRESENT LOCAL NAME(S) OR DESIGNATION(S) 120 Spring Hill
5 OTHER NAME(S)
6 TOWNSHIP
RANGE
SECTION

120 Spring Hill--Matters House

42. Further Description of Important Features: Two-story frame, three-bay, Italianate influenced residence built ca. 1900. The house has a stone foundation, composition siding, cross-gable and hipped roof of asphalt shingles and interior brick chimney. On the main (E) facade is a one-story three-bay ca. 1920 porch with square wood columns on stone piers. The main entrance has an original single-light glass and wood door. The door is surrounded by sidelights and a two-light transom. Italianate-influenced windows are two-over-two rectangular wood sash. A change in the roof from gable to hip and the off-center placement of the windows indicates that a two-story addition was made to the north end of the house, perhaps when the composition siding was put on.

43. History and Significance: The house was built ca. 1900 by the Matters family, who owned a jewelry store in downtown Neosho. Matters Jewelry is the oldest family-run business in the state of Missouri, having been established in 1892. The business is also one of the oldest jewelry stores in the country. The house has been remodeled but retains its original Italianate influences. The house is located in the proposed Big Spring Historic District.

44. Description of Environment and Outbuildings: Located in a residential section of Neosho.

45. Sources of Information:

NE-AS-01-165

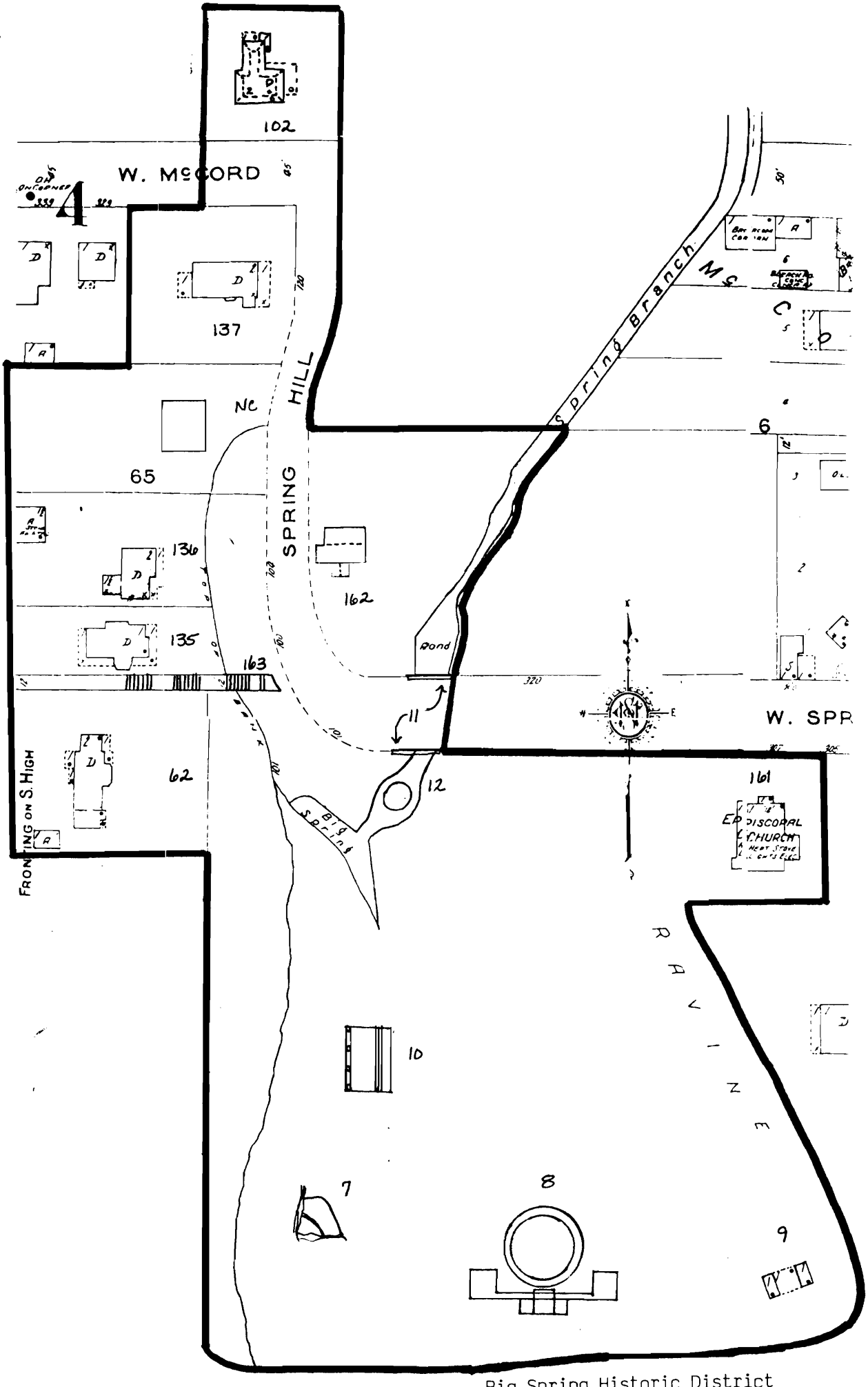

Big Spring Historic District
Neosho, Missouri



MISSOURI OFFICE OF HISTORIC PRESERVATION

ARCHITECTURAL/HISTORIC INVENTORY SURVEY FORM

VE 45001166

1. NO. 167
2. COUNTY Newton
3. LOCATION OF NEGATIVES
4. PRESENT LOCAL NAME(S) OR DESIGNATION(S) 821 Stratford Place
5. OTHER NAME(S)

6. SPECIFIC LEGAL LOCATION
TOWNSHIP _____ RANGE _____ SECTION _____
IF CITY OR TOWN, STREET ADDRESS 821 Stratford Place
7. CITY OR TOWN Neosho IF RURAL, VICINITY
8. DESCRIPTION OF LOCATION
9. COORDINATES UTM
LAT
LONG
10. SITE ( ) STRUCTURE ( )
BUILDING (X) OBJECT ( )
11. ON NATIONAL REGISTER ? YES ( ) NO (X)
12. IS IT ELIGIBLE ? YES ( ) NO ( )
13. PART OF ESTAB. HIST. DISTRICT ? YES ( ) NO (X)
14. DISTRICT POTENTIAL ? YES ( ) NO ( )
15. NAME OF ESTABLISHED DISTRICT

16. THEMATIC CATEGORY
17. DATE(S) OR PERIOD ca. 1942
18. STYLE OR DESIGN Military prefab. 49
19. ARCHITECT OR ENGINEER
20. CONTRACTOR OR BUILDER St
21. ORIGINAL USE, IF APPARENT Officer's quarters
22. PRESENT USE Residence
23. OWNERSHIP PUBLIC ( ) PRIVATE (X)
24. OWNER'S NAME AND ADDRESS IF KNOWN
25. OPEN TO PUBLIC ? YES ( ) NO (X)
26. LOCAL CONTACT PERSON OR ORGANIZATION Historic Preservation Comm.
27. OTHER SURVEYS IN WHICH INCLUDED

28. NO. OF STORIES 1
29. BASEMENT ? YES ( ) NO (X)
30. FOUNDATION MATERIAL concrete
31. WALL CONSTRUCTION frame
32. ROOF TYPE AND MATERIAL gable/composition CB
33. NO. OF BAYS FRONT 3 SIDE
34. WALL TREATMENT 64 vert. wood siding
35. PLAN SHAPE rectang.
36. CHANGES (EXPLAIN IN NO. 42) ADDITION ( ) ALTERED ( ) MOVED ( )
37. CONDITION INTERIOR _____ EXTERIOR _____
38. PRESERVATION UNDERWAY ? YES ( ) NO (X)
39. ENDANGERED ? BY WHAT ? YES ( ) NO (X)
40. VISIBLE FROM PUBLIC ROAD ? YES (X) NO ( )
41. DISTANCE FROM AND FRONTAGE ON ROAD

42. FURTHER DESCRIPTION OF IMPORTANT FEATURES
see continuation sheet

PHOTO MUST BE PROVIDED

43. HISTORY AND SIGNIFICANCE
see continuation sheet

44. DESCRIPTION OF ENVIRONMENT AND OUTBUILDINGS
see continuation sheet

45. SOURCES OF INFORMATION
see continuation sheet

46. PREPARED BY
47. ORGANIZATION
48. DATE 1/91
49. REVISION DATE(S)

RETURN THIS FORM WHEN COMPLETED TO: OFFICE OF HISTORIC PRESERVATION
P.O. BOX 176
JEFFERSON CITY, MISSOURI 65102
PH. 314-751-5365

IF ADDITIONAL SPACE IS NEEDED, ATTACH SEPARATE SHEET(S) TO THIS FORM

1 NO
2 COUNTY Newton
4. PRESENT LOCAL NAME(S) OR DESIGNATION(S) 821 Stratford Place
5. OTHER NAME(S)
6. TOWNSHIP
RANGE
SECTION

NE 43.001 18

821 Stratford Place

42. Further Description of Important Features: One-story frame, rectangular plan, three-bay, residence built ca. 1942. The house has a concrete foundation, gable roof of asphalt shingles, interior brick chimney, and asbestos shingle siding. The main entrance has a bracketed stoop and a multi-light glass and wood door. Windows are six-over-six rectangular wood sash. On the west facade is a one-story wing and attached garage.

43. History and Significance: This residence is located in the section of Neosho built to house the officers stationed at Camp Crowder during World War II. There are several (at least two) house plans in the area and this one surveyed is representative of the housing types of the period. The majority of the residences have been altered with added siding, modern porches, and additional wings.

44. Description of Environment and Outbuildings: Located in a residential section of Neosho.

45. Sources of Information:



MISSOURI OFFICE OF HISTORIC PRESERVATION

ARCHITECTURAL/HISTORIC INVENTORY SURVEY FORM

DE-AS-001-167

1. NO. 168

2. COUNTY Newton

3. LOCATION OF NEGATIVES

4. PRESENT LOCAL NAME(S) OR DESIGNATION(S) 612 Summit Street

5. OTHER NAME(S)

6. SPECIFIC LEGAL LOCATION TOWNSHIP _____ RANGE _____ SECTION _____
IF CITY OR TOWN, STREET ADDRESS 612 Summit Street

7. CITY OR TOWN Neosho IF RURAL, VICINITY

8. DESCRIPTION OF LOCATION

9. COORDINATES UTM
LAT
LONG

10. SITE ( ) STRUCTURE ( )
BUILDING (X) OBJECT ( )

11. ON NATIONAL REGISTER ? YES ( ) NO (X)

12. IS IT ELIGIBLE ? YES ( ) NO ( )

13. PART OF ESTAB. HIST. DISTRICT ? YES ( ) NO (X)

14. DISTRICT POTENTIAL ? YES ( ) NO ( )

15. NAME OF ESTABLISHED DISTRICT

16. THEMATIC CATEGORY

17. DATE(S) OR PERIOD ca. 1920

18. STYLE OR DESIGN American Foursquare 02

19. ARCHITECT OR ENGINEER

20. CONTRACTOR OR BUILDER Fu

21. ORIGINAL USE, IF APPARENT Residence

22. PRESENT USE Residence

23. OWNERSHIP PUBLIC ( ) PRIVATE (X)

24. OWNER'S NAME AND ADDRESS IF KNOWN

25. OPEN TO PUBLIC ? YES ( ) NO (X)

26. LOCAL CONTACT PERSON OR ORGANIZATION Historic Preservation Comm.

27. OTHER SURVEYS IN WHICH INCLUDED

28. NO. OF STORIES 2 - 1

29. BASEMENT ? YES ( ) NO (X)

30. FOUNDATION MATERIAL stone

31. WALL CONSTRUCTION frame

32. ROOF TYPE AND MATERIAL hipped/asphalt HP SD

33. NO. OF BAYS FRONT 3 SIDE 2

34. WALL TREATMENT stucco

35. PLAN SHAPE rectang.

36. CHANGES (EXPLAIN IN NO. 42) ADDITION ( ) ALTERED ( ) MOVED ( )

37. CONDITION INTERIOR _____ EXTERIOR _____

38. PRESERVATION UNDERWAY ? YES ( ) NO (X)

39. ENDANGERED ? BY WHAT ? YES ( ) NO (X)

40. VISIBLE FROM PUBLIC ROAD ? YES (X) NO ( )

41. DISTANCE FROM AND FRONTAGE ON ROAD

42. FURTHER DESCRIPTION OF IMPORTANT FEATURES

see continuation sheet

PHOTO MUST BE PROVIDED

43. HISTORY AND SIGNIFICANCE

see continuation sheet

44. DESCRIPTION OF ENVIRONMENT AND OUTBUILDINGS

see continuation sheet

45. SOURCES OF INFORMATION

see continuation sheet

46. PREPARED BY

47. ORGANIZATION

48. DATE 1/91

49. REVISION DATE(S)

RETURN THIS FORM WHEN COMPLETED TO: OFFICE OF HISTORIC PRESERVATION
P.O. BOX 176
JEFFERSON CITY, MISSOURI 65102
PH. 314-751-5355

IF ADDITIONAL SPACE IS NEEDED, ATTACH SEPARATE SHEET(S) TO THIS FORM

1. NO.
2. COUNTY Newton
4. PRESENT LOCAL NAME(S) OR DESIGNATION(S) 612 Summit Street
5. OTHER NAME(S)
6. TOWNSHIP
RANGE
SECTION

NE A5001.167

612 Summit Street--Waldo Hattler House

42. Further Description of Important Features: Two-story frame and stucco Foursquare residence built ca. 1920. the house has a stone foundation, hipped roof of asphalt shingles, interior brick chimney, and stucco exterior. On the main (E) facade is a full-width stone shed porch with brick piers ad screen panels. The man entrance has an original multi-light glass and wood door and multi-light sidelights. Windows are single and paired one-over-one rectangular wood sash. On the central bay of the second story is a projecting bay window with five nine-over-nine sash windows.

43. History and Significance: This residence is a good example of an American Four Square plan residence. Waldo Hattler lived in the house in the mid-twentieth century. He received the Congressional Medal of Honor during WWI.

44. Description of Environment and Outbuildings: Located in a residential section of north Neosho. At the rear is a ca. 1950 garage.

45. Sources of Information: Larry James





MISSOURI OFFICE OF HISTORIC PRESERVATION

ARCHITECTURAL/HISTORIC INVENTORY SURVEY FORM NEA-001-169

1. NO. 170

2. COUNTY Newton

3. LOCATION OF NEGATIVES

4. PRESENT LOCAL NAME(S) OR DESIGNATION(S) 403 Valley Street

5. OTHER NAME(S)

6. SPECIFIC LEGAL LOCATION TOWNSHIP _____ RANGE _____ SECTION _____
IF CITY OR TOWN, STREET ADDRESS 403 Valley Street

7. CITY OR TOWN Neosho IF RURAL, VICINITY

8. DESCRIPTION OF LOCATION

9. COORDINATES UTM
LAT
LONG

10. SITE ( ) STRUCTURE ( )
BUILDING (X) OBJECT ( )

11. ON NATIONAL REGISTER ? YES ( ) NO (X)

12. IS IT ELIGIBLE ? YES ( ) NO ( )

13. PART OF ESTAB. HIST. DISTRICT ? YES ( ) NO (X)

14. DISTRICT POTENTIAL ? YES ( ) NO ( )

15. NAME OF ESTABLISHED DISTRICT

16. THEMATIC CATEGORY

17. DATE(S) OR PERIOD ca. 1900

18. STYLE OR DESIGN bungalow

19. ARCHITECT OR ENGINEER

20. CONTRACTOR OR BUILDER

21. ORIGINAL USE, IF APPARENT Residence

22. PRESENT USE Residence

23. OWNERSHIP PUBLIC ( ) PRIVATE (X)

24. OWNER'S NAME AND ADDRESS IF KNOWN

25. OPEN TO PUBLIC ? YES ( ) NO (X)

26. LOCAL CONTACT PERSON OR ORGANIZATION Historic Preservation Comm.

27. OTHER SURVEYS IN WHICH INCLUDED

28. NO. OF STORIES 1

29. BASEMENT ? YES (X) NO ( )

30. FOUNDATION MATERIAL stone

31. WALL CONSTRUCTION frame

32. ROOF TYPE AND MATERIAL hipped/asphalt

33. NO. OF BAYS FRONT 3 SIDE 2

34. WALL TREATMENT weatherboard

35. PLAN SHAPE rectang.

36. CHANGES (EXPLAIN IN NO. 42) ADDITION ( ) ALTERED ( ) MOVED ( )

37. CONDITION INTERIOR _____ EXTERIOR _____

38. PRESERVATION UNDERWAY ? YES ( ) NO (X)

39. ENDANGERED ? BY WHAT ? YES ( ) NO (X)

40. VISIBLE FROM PUBLIC ROAD ? YES (X) NO ( )

41. DISTANCE FROM AND FRONTAGE ON ROAD

42. FURTHER DESCRIPTION OF IMPORTANT FEATURES

see continuation sheet

PHOTO MUST BE PROVIDED

43. HISTORY AND SIGNIFICANCE

see continuation sheet

44. DESCRIPTION OF ENVIRONMENT AND OUTBUILDINGS

see continuation sheet

45. SOURCES OF INFORMATION

see continuation sheet

46. PREPARED BY

47. ORGANIZATION

48. DATE 1/91

49. REVISION DATE(S)

RETURN THIS FORM WHEN COMPLETED TO: OFFICE OF HISTORIC PRESERVATION
P.O. BOX 176
JEFFERSON CITY, MISSOURI 65102
314-751-5265

IF ADDITIONAL SPACE IS NEEDED, ATTACH SEPARATE SHEET(S) TO THIS FORM

1. NO.
2. COUNTY Newton
4. PRESENT LOCAL NAME(S) OR DESIGNATION(S) 403 Valley Street
5. OTHER NAME(S)
6. TOWNSHIP
RANGE
SECTION

NE-AS-001-169

403 Valley Street

42. Further Description of Important Features: One-story frame, three-bay, rectangular plan residence built ca. 1900. The house has a concrete and cobblestone foundation, hipped roof of asphalt shingles, interior brick chimney, and weatherboard siding. On the main (W) facade is a full width recessed porch with square columns. The columns have incised rectangular panels. The main entrance has a ca. 1970 solid wood paneled door. Windows are rectangular one-over-one wood sash.

43. History and Significance: This residence is an example of a Pyramid Square plan dwelling.

44. Description of Environment and Outbuildings: Located in a residential section of Neosho.

45. Sources of Information:


403

MISSOURI OFFICE OF HISTORIC PRESERVATION

ARCHITECTURAL/HISTORIC INVENTORY SURVEY FORM NE-AS-001-170

1. NO. 171

2. COUNTY Newton

3. LOCATION OF NEGATIVES

4. PRESENT LOCAL NAME(S) OR DESIGNATION(S) Newton County Historical Society Museum

5. OTHER NAME(S) Newton County Jail and Sheriff's House

6. SPECIFIC LEGAL LOCATION TOWNSHIP _____ RANGE _____ SECTION _____
IF CITY OR TOWN, STREET ADDRESS 121 North Washington Street

7. CITY OR TOWN Neosho IF RURAL, VICINITY

8. DESCRIPTION OF LOCATION

9. COORDINATES UTM
LAT
LONG

10. SITE ( ) STRUCTURE ( )
BUILDING (X) OBJECT ( )

11. ON NATIONAL REGISTER ? YES ( ) NO (X)

12. IS IT ELIGIBLE ? YES ( ) NO ( )

13. PART OF ESTAB. HIST. DISTRICT ? YES ( ) NO (X)

14. DISTRICT POTENTIAL ? YES ( ) NO ( )

15. NAME OF ESTABLISHED DISTRICT

16. THEMATIC CATEGORY

17. DATE(S) OR PERIOD 1888

18. STYLE OR DESIGN Second Empire 99

19. ARCHITECT OR ENGINEER Pauly Jail Manuf. Co. 20

20. CONTRACTOR OR BUILDER same 04C

21. ORIGINAL USE, IF APPARENT Dwelling & jail 01A E1

22. PRESENT USE Museum

23. OWNERSHIP PUBLIC ( ) PRIVATE (X)

24. OWNER'S NAME AND ADDRESS IF KNOWN

25. OPEN TO PUBLIC ? YES (X) NO ( )

26. LOCAL CONTACT PERSON OR ORGANIZATION Historic Preservation Comm.

27. OTHER SURVEYS IN WHICH INCLUDED

28. NO. OF STORIES 2

29. BASEMENT ? YES (X) NO ( )

30. FOUNDATION MATERIAL stone 43

31. WALL CONSTRUCTION brick

32. ROOF TYPE AND MATERIAL mansard

33. NO. OF BAYS FRONT 3 SIDE

34. WALL TREATMENT brick & stucco

35. PLAN SHAPE rectang.

36. CHANGES (EXPLAIN IN NO. 42) ADDITION ( ) ALTERED ( ) MOVED ( )

37. CONDITION INTERIOR _____ EXTERIOR _____

38. PRESERVATION UNDERWAY ? YES ( ) NO (X)

39. ENDANGERED ? BY WHAT ? YES ( ) NO (X)

40. VISIBLE FROM PUBLIC ROAD ? YES (X) NO ( )

41. DISTANCE FROM AND FRONTAGE ON ROAD

42. FURTHER DESCRIPTION OF IMPORTANT FEATURES

see continuation sheet

PHOTO MUST BE PROVIDED

43. HISTORY AND SIGNIFICANCE

see continuation sheet

44. DESCRIPTION OF ENVIRONMENT AND OUTBUILDINGS

see continuation sheet

45. SOURCES OF INFORMATION

see continuation sheet

46. PREPARED BY

47. ORGANIZATION

48. DATE 1/91

49. REVISION DATE(S)

RETURN THIS FORM WHEN COMPLETED TO: OFFICE OF HISTORIC PRESERVATION
P.O. BOX 176
JEFFERSON CITY, MISSOURI 65102
PH. 314-751-5365

IF ADDITIONAL SPACE IS NEEDED, ATTACH SEPARATE SHEET(S) TO THIS FORM

1 NO
2 COUNTY Newton
4 PRESENT LOCAL NAME(S) OR DESIGNATION(S) County Hist. Society Museum
5 OTHER NAME(S)
6 TOWNSHIP
RANGE
SECTION

NE-AS-001-170

121 North Washington Street--Newton County Historical Museum

42. Further Description of Important Features: Two-story brick, three-bay, Second Empire style building constructed in 1888. The building has a limestone foundation and is of five-course common bond brick. The main (W) facade was covered with stucco ca. 1920 when a two-story porch was added to the main facade. The porch has a concrete and stucco railing with square stucco columns. The second story of the porch is enclosed and has paired one-over-one sash windows. The main entrance has a ca. 1960 wood and glass door and a two-light transom. Windows are arched one-over-one rectangular wood sash with stone sills and brick relief arching. At the roofline is a bracketed wood cornice. The house has a mansard roof with asphalt shingles.

43. History and Significance: Built in 1888 as the sheriff's house and county jail until the new jail was built on top of the new courthouse in 1936. The building was designed and constructed by the Pauly Jail Building and Manufacturing Company of St. Louis at a cost of $6000. Six jail cells were originally located in a two-story rear ell constructed of brick. The Welfare Department occupied the building from 1936 to 1958. The Newton County Historical Museum has occupied the building since 1958. The building is located in the proposed Neosho Commercial Historic District.

44. Description of Environment and Outbuildings: Located one block north of the Neosho public square.

45. Sources of Information: Sanborn insurance maps.


1888
NEWTON COUNTY HISTORICAL MUSEUM
TWO
11:30 PM
TO
6:00 AM

MISSOURI OFFICE OF HISTORIC PRESERVATION

ARCHITECTURAL/HISTORIC INVENTORY SURVEY FORM NE-AS-001-171

1. NO. 172
2. COUNTY Newton
3. LOCATION OF NEGATIVES
4. PRESENT LOCAL NAME(S) OR DESIGNATION(S) Phil Ratcliff Farm Supplies
5. OTHER NAME(S) Haas Wholesale Grocery Company
6. SPECIFIC LEGAL LOCATION TOWNSHIP _____ RANGE _____ SECTION _____
IF CITY OR TOWN, STREET ADDRESS 201 North Washington Street
7. CITY OR TOWN Neosho IF RURAL, VICINITY
8. DESCRIPTION OF LOCATION
9. COORDINATES UTM
LAT
LONG
10. SITE ( ) STRUCTURE ( )
BUILDING (X) OBJECT ( )
11. ON NATIONAL REGISTER? YES ( ) NO (X)
12. IS IT ELIGIBLE? YES ( ) NO ( )
13. PART OF ESTAB. HIST. DISTRICT? YES ( ) NO (X)
14. DISTRICT POTENTIAL? YES ( ) NO ( )
15. NAME OF ESTABLISHED DISTRICT
16. THEMATIC CATEGORY
17. DATE(S) OR PERIOD 1898
18. STYLE OR DESIGN 42 69 two-part commercial Italianate
19. ARCHITECT OR ENGINEER 41 59 40 58
20. CONTRACTOR OR BUILDER
21. ORIGINAL USE, IF APPARENT 02H Wholesale grocery 02F 02A
22. PRESENT USE Farm supply
23. OWNERSHIP PUBLIC ( ) PRIVATE (X)
24. OWNER'S NAME AND ADDRESS IF KNOWN
25. OPEN TO PUBLIC? YES (X) NO ( )
26. LOCAL CONTACT PERSON OR ORGANIZATION Historic Preservation Comm.
27. OTHER SURVEYS IN WHICH INCLUDED
28. NO. OF STORIES 4 - 1
29. BASEMENT? YES (X) NO ( )
30. FOUNDATION MATERIAL stone
31. WALL CONSTRUCTION brick
32. ROOF TYPE AND MATERIAL flat/rolled
33. NO. OF BAYS FRONT 3 SIDE
34. WALL TREATMENT brick 30
35. PLAN SHAPE rectang.
36. CHANGES (EXPLAIN IN NO. 42) ADDITION ( ) ALTERED ( ) MOVED ( )
37. CONDITION INTERIOR _____ EXTERIOR _____
38. PRESERVATION UNDERWAY? YES ( ) NO (X)
39. ENDANGERED? BY WHAT? YES ( ) NO (X)
40. VISIBLE FROM PUBLIC ROAD? YES (X) NO ( )
41. DISTANCE FROM AND FRONTAGE ON ROAD

42. FURTHER DESCRIPTION OF IMPORTANT FEATURES

see continuation sheet

PHOTO MUST BE PROVIDED

43. HISTORY AND SIGNIFICANCE

see continuation sheet

44. DESCRIPTION OF ENVIRONMENT AND OUTBUILDINGS

see continuation sheet

45. SOURCES OF INFORMATION

see continuation sheet

46. PREPARED BY
47. ORGANIZATION
48. DATE 1/91
49. REVISION DATE(S)

RETURN THIS FORM WHEN COMPLETED TO: OFFICE OF HISTORIC PRESERVATION
P.O. BOX 176
JEFFERSON CITY, MISSOURI 65102
PH. 314-751-5365

IF ADDITIONAL SPACE IS NEEDED, ATTACH SEPARATE SHEET(S) TO THIS FORM

1 NO
2 COUNTY Newton
4 PRESENT LOCAL NAME(S) OR DESIGNATION(S) Phil Ratcliff Farm Supplies
5 OTHER NAME(S)
6 TOWNSHIP
RANGE
SECTION

NE AS-CO-171

201 North Washington Street--Phil Ratcliff Farm Supplies

42. Further Description of Important Features: Four-story brick, three-bay, two-part commercial building with Italianate influences built in 1898. The first story of the primary (W) facade has a sheathing of rock-faced limestone. The entrance is set within a large arched opening with radiating voussoirs. The arches spring from bases which have four marble columns and floral capitals. The entrance has ca. 1970 metal and glass doors but retains its original cast iron columns, frame bulkheads, display windows and transoms. Display windows which flank the entrance bay are also original with three-light transoms. Above the storefront is a stone frieze with incised chevron molding. The upper facade has three bays. The central bay has three one-over-one rectangular wood sash windows while the flanking bays have two one-over-one wood sash windows. Each window has a rock-faced stone lintel and sill. Dividing each bay are rock-faced stone piers and at the corners of the building are also stone piers. Windows on the fourth floor are arched with stone keystones. At the roofline is a large sheet-metal cornice with dentils and brackets. The central bay of the cornice is pedimented with a stamped panel inscribed "Edw. Haas, 1898". The north and south facades are divided into six bays with similar window designs. At the rear of the building is an original one-story wing with arched windows and corbelled brick panels. The interior retains an original pressed metal ceiling, columns with pressed metal panels and Corinthian capitals, and a cast iron safe.

43. History and Significance: The building was built as Haas Wholesale Grocery Company in 1898. It was constructed with an electric elevator and an automatic sprinkler system. This company was one of the leading produce companies of southwest Missouri in the early 20th century. The company was begun by Edward Haas and the company shipped fruits and vegetables throughout the region. The building is located in the proposed Neosho Commercial Historic District.

44. Description of Environment and Outbuildings: Located one block north of the Neosho public square.

45. Sources of Information: Datestone; Newton County Historical Society. Neosho, A City of Springs.


McSINGER
UNIFORMS

MISSOURI OFFICE OF HISTORIC PRESERVATION

ARCHITECTURAL/HISTORIC INVENTORY SURVEY FORM NE-NS-001-172

1. NO. 173

2. COUNTY Newton

3. LOCATION OF NEGATIVES

4. PRESENT LOCAL NAME(S) OR DESIGNATION(S) 224 North Washington Street

5. OTHER NAME(S)

6. SPECIFIC LEGAL LOCATION
TOWNSHIP _____ RANGE _____ SECTION _____
IF CITY OR TOWN, STREET ADDRESS 224 North Washington Street

7. CITY OR TOWN Neosho IF RURAL, VICINITY

8. DESCRIPTION OF LOCATION

9. COORDINATES UTM
LAT
LONG

10. SITE ( ) STRUCTURE ( )
BUILDING (X) OBJECT ( )

11. ON NATIONAL REGISTER ? YES ( ) NO (X)

12. IS IT ELIGIBLE ? YES ( ) NO ( )

13. PART OF ESTAB. HIST. DISTRICT ? YES ( ) NO (X)

14. DISTRICT POTENTIAL ? YES ( ) NO ( )

15. NAME OF ESTABLISHED DISTRICT

16. THEMATIC CATEGORY

17. DATE(S) OR PERIOD ca. 1920

18. STYLE OR DESIGN two-part commercial 69

19. ARCHITECT OR ENGINEER

20. CONTRACTOR OR BUILDER 30

21. ORIGINAL USE, IF APPARENT commercial 02H

22. PRESENT USE commercial

23. OWNERSHIP PUBLIC ( ) PRIVATE (X)

24. OWNER'S NAME AND ADDRESS IF KNOWN

25. OPEN TO PUBLIC ? YES (X) NO ( )

26. LOCAL CONTACT PERSON OR ORGANIZATION Historic Preservation Comm.

27. OTHER SURVEYS IN WHICH INCLUDED

28. NO. OF STORIES 3

29. BASEMENT ? YES ( ) NO (X)

30. FOUNDATION MATERIAL concrete

31. WALL CONSTRUCTION brick

32. ROOF TYPE AND MATERIAL flat/rolled

33. NO. OF BAYS FRONT 4 SIDE

34. WALL TREATMENT brick

35. PLAN SHAPE rectang.

36. CHANGES (EXPLAIN IN NO. 42) ADDITION ( ) ALTERED ( ) MOVED ( )

37. CONDITION INTERIOR _____ EXTERIOR _____

38. PRESERVATION UNDERWAY ? YES ( ) NO (X)

39. ENDANGERED ? BY WHAT ? YES ( ) NO (X)

40. VISIBLE FROM PUBLIC ROAD ? YES (X) NO ( )

41. DISTANCE FROM AND FRONTAGE ON ROAD

42. FURTHER DESCRIPTION OF IMPORTANT FEATURES

see continuation sheet

PHOTO MUST BE PROVIDED

43. HISTORY AND SIGNIFICANCE

see continuation sheet

44. DESCRIPTION OF ENVIRONMENT AND OUTBUILDINGS

see continuation sheet

45. SOURCES OF INFORMATION

see continuation sheet

46. PREPARED BY

47. ORGANIZATION

48. DATE 1/91

49. REVISION DATE(S)

RETURN THIS FORM WHEN COMPLETED TO: OFFICE OF HISTORIC PRESERVATION
P.O. BOX 176
JEFFERSON CITY, MISSOURI 65102
PH. 314-751-5365

IF ADDITIONAL SPACE IS NEEDED, ATTACH SEPARATE SHEET(S) TO THIS FORM

1 NO
2 COUNTY Newton
4 PRESENT LOCAL NAME(S) OR DESIGNATION(S) 224 North Washington Street
5 OTHER NAME(S)
6 TOWNSHIP
RANGE
SECTION

NE AS 001-172

224 North Washington Street

42. Further Description of Important Features: Three-story brick, rectangular plan, four-bay, two-part commercial building constructed ca. 1920. The building has an altered storefront with added metal and wood panels and doors. Dividing the storefront bays are original brick and stone piers. The upper two floors have four window bays with each bay containing paired ca. 1970 one-over-one sash windows. The windows have ashlar stone lintels and sills. At the roofline is a corbelled brick cornice.

43. History and Significance: This building was constructed ca. 1920. The 1916 map show a vacant lot. The 1926 map shows the building as poultry storage leased from the North Transfer and Storage Company. The building has also housed the Bone Dry Shoe Company.

44. Description of Environment and Outbuildings: The building is located in the industrial section of Neosho, one block north of the public square.

45. Sources of Information: Sanborn Insurance Maps.




SEED HOUSE


PHIL RATLIF
FARM SUPPLIES
PHIL RATLIFF
GARDEN SEED
— GRAIN —
FIELD SEED
— FEED —

MISSOURI OFFICE OF HISTORIC PRESERVATION

ARCHITECTURAL/HISTORIC INVENTORY SURVEY FORM NE-AS-001-173

1. NO. 174

2. COUNTY Newton

3. LOCATION OF NEGATIVES

4. PRESENT LOCAL NAME(S) OR DESIGNATION(S) 226 South (North) Washington Street

5. OTHER NAME(S)

6. SPECIFIC LEGAL LOCATION TOWNSHIP _____ RANGE _____ SECTION _____
IF CITY OR TOWN, STREET ADDRESS 226 South Washington Street

7. CITY OR TOWN (N/A) IF RURAL, VICINITY Neosho

8. DESCRIPTION OF LOCATION

9. COORDINATES UTM
LAT
LONG

10. SITE ( ) STRUCTURE ( )
BUILDING (X) OBJECT ( )

11. ON NATIONAL REGISTER ? YES ( ) NO (X)

12. IS IT ELIGIBLE ? YES ( ) NO ( )

13. PART OF ESTAB. HIST. DISTRICT ? YES ( ) NO (X)

14. DISTRICT POTENTIAL ? YES ( ) NO ( )

15. NAME OF ESTABLISHED DISTRICT

16. THEMATIC CATEGORY

17. DATE(S) OR PERIOD ca. 1905

18. STYLE OR DESIGN two-part commercial 69

19. ARCHITECT OR ENGINEER 30 65

20. CONTRACTOR OR BUILDER

21. ORIGINAL USE, IF APPARENT commercial

22. PRESENT USE commercial

23. OWNERSHIP PUBLIC ( ) PRIVATE (X)

24. OWNER'S NAME AND ADDRESS IF KNOWN

25. OPEN TO PUBLIC ? YES (X) NO ( )

26. LOCAL CONTACT PERSON OR ORGANIZATION Historic Preservation Comm.

27. OTHER SURVEYS IN WHICH INCLUDED

28. NO. OF STORIES 2

29. BASEMENT ? YES (X) NO ( )

30. FOUNDATION MATERIAL concrete

31. WALL CONSTRUCTION brick

32. ROOF TYPE AND MATERIAL flat/rolled

33. NO. OF BAYS FRONT 7 SIDE

34. WALL TREATMENT brick

35. PLAN SHAPE rectang.

36. CHANGES (EXPLAIN IN NO. 42) ADDITION ( ) ALTERED ( ) MOVED ( )

37. CONDITION INTERIOR _____ EXTERIOR _____

38. PRESERVATION UNDERWAY ? YES ( ) NO (X)

39. ENDANGERED ? BY WHAT ? YES ( ) NO (X)

40. VISIBLE FROM PUBLIC ROAD ? YES (X) NO ( )

41. DISTANCE FROM AND FRONTAGE ON ROAD

42. FURTHER DESCRIPTION OF IMPORTANT FEATURES

see continuation sheet

PHOTO MUST BE PROVIDED

43. HISTORY AND SIGNIFICANCE

see continuation sheet

44. DESCRIPTION OF ENVIRONMENT AND OUTBUILDINGS

see continuation sheet

45. SOURCES OF INFORMATION

see continuation sheet

46. PREPARED BY

47. ORGANIZATION

48. DATE 1/91

49. REVISION DATE(S)

RETURN THIS FORM WHEN COMPLETED TO: OFFICE OF HISTORIC PRESERVATION
P.O. BOX 176
JEFFERSON CITY, MISSOURI 65102
PH. 314-751-5365

IF ADDITIONAL SPACE IS NEEDED, ATTACH SEPARATE SHEET(S) TO THIS FORM

1 NO
2 COUNTY Newton
4 PRESENT LOCAL NAME(S) OR DESIGNATION(S) 226 South Washington Street
5 OTHER NAME(S)
6 TOWNSHIP
RANGE
SECTION

NEA5001-173

226 North Washington Street

42. Further Description of Important Features: Two-story brick, seven-bay, two-part commercial building constructed ca. 1905. The building has seven storefront bays with added metal and wood panels. Several storefronts retain original wood bulkheads and transoms. Dividing each bay are brick piers with concrete capitals. The upper floor has seven window bays with paired and single one-over-one ca. 1970 metal windows. The windows have ashlar sills and lintels of stone. At the roofline is a corbelled brick cornice.

43. History and Significance: This building was constructed ca. 1905. A vacant lot is shown on the 1902 Sanborn Map. In 1909, the building housed a wholesale grocery. In 1916, it was owned by the Neosho Grocery Company. In 1926, the building was used by the North Transfer and Storage Company.

44. Description of Environment and Outbuildings: The building is located in the industrial section of Neosho, one block north of the public square.

45. Sources of Information: Sanborn Insurance Maps.



MISSOURI OFFICE OF HISTORIC PRESERVATION

ARCHITECTURAL/HISTORIC INVENTORY SURVEY FORM NE-AS-001-174

1. NO. 175

2. COUNTY Newton

3. LOCATION OF NEGATIVES

4. PRESENT LOCAL NAME(S) OR DESIGNATION(S) Old Masonic Lodge 204

5. OTHER NAME(S)

6. SPECIFIC LEGAL LOCATION
TOWNSHIP _____ RANGE _____ SECTION _____
IF CITY OR TOWN, STREET ADDRESS 101-103 South Washington Street

7. CITY OR TOWN Neosho IF RURAL, VICINITY

8. DESCRIPTION OF LOCATION

9. COORDINATES UTM
LAT
LONG

10. SITE ( ) STRUCTURE ( )
BUILDING (X) OBJECT ( )

11. ON NATIONAL REGISTER ? YES ( ) NO (X)

12. IS IT ELIGIBLE ? YES ( ) NO ( )

13. PART OF ESTAB. HIST. DISTRICT ? YES ( ) NO (X)

14. DISTRICT POTENTIAL ? YES ( ) NO ( )

15. NAME OF ESTABLISHED DISTRICT

16. THEMATIC CATEGORY 030

17. DATE(S) OR PERIOD 1883/1913 c 1960

18. STYLE OR DESIGN two-part commercial

19. ARCHITECT OR ENGINEER 30 62 65

20. CONTRACTOR OR BUILDER AW

21. ORIGINAL USE, IF APPARENT commercial 02E 03A

22. PRESENT USE commercial

23. OWNERSHIP PUBLIC ( ) PRIVATE (X)

24. OWNER'S NAME AND ADDRESS IF KNOWN

25. OPEN TO PUBLIC ? YES (X) NO ( )

26. LOCAL CONTACT PERSON OR ORGANIZATION Historic Preservation Comm.

27. OTHER SURVEYS IN WHICH INCLUDED

28. NO. OF STORIES 2

29. BASEMENT ? YES ( ) NO (X)

30. FOUNDATION MATERIAL concrete

31. WALL CONSTRUCTION brick

32. ROOF TYPE AND MATERIAL flat/rolled PR

33. NO. OF BAYS FRONT 2 SIDE

34. WALL TREATMENT tapestry brick

35. PLAN SHAPE rectang.

36. CHANGES (EXPLAIN IN NO. 42) ADDITION ( ) ALTERED ( ) MOVED ( )

37. CONDITION
INTERIOR _____
EXTERIOR _____

38. PRESERVATION UNDERWAY ? YES ( ) NO (X)

39. ENDANGERED ? BY WHAT ? YES ( ) NO (X)

40. VISIBLE FROM PUBLIC ROAD ? YES (X) NO ( )

41. DISTANCE FROM AND FRONTAGE ON ROAD

42. FURTHER DESCRIPTION OF IMPORTANT FEATURES

see continuation sheet

PHOTO MUST BE PROVIDED

43. HISTORY AND SIGNIFICANCE

see continuation sheet

44. DESCRIPTION OF ENVIRONMENT AND OUTBUILDINGS

see continuation sheet

45. SOURCES OF INFORMATION

see continuation sheet

46. PREPARED BY

47. ORGANIZATION

48. DATE 1/91

49. REVISION DATE(S)

RETURN THIS FORM WHEN COMPLETED TO: OFFICE OF HISTORIC PRESERVATION
P.O. BOX 176
JEFFERSON CITY, MISSOURI 65102
PH. 314-751-5365

IF ADDITIONAL SPACE IS NEEDED, ATTACH SEPARATE SHEET(S) TO THIS FORM

1 NO
2 COUNTY Newton
4. PRESENT LOCAL NAME(S) OR DESIGNATION(S) Old Masonic Lodge
5. OTHER NAME(S)
6. TOWNSHIP
RANGE
SECTION

NE-A-001-174

101-103 South Washington Street--Masonic Lodge

42. Further Description of Important Features: Two-story brick, two-part commercial building originally constructed in 1883 and enlarged and remodeled in 1913. The building has three bays with the central bay containing an entrance opening onto stairs leading to the second story. This entrance has a ca. 1960 metal and glass door, original brick piers, and above the door are yellow glazed brick belt courses and pediment. The #101 and #103 storefronts were both remodeled ca. 1960 with brick bulkheads and metal and glass display windows. The #103 storefront retains its original entrance with a single-light glass and wood door. Transoms over both storefronts have been covered with wood panels. Above both storefronts is a belt course of yellow glazed soldier and sailor brick courses. The upper facade is composed of two bays with extensive use of yellow glazed brick. The two window openings on the facade contain ca. 1960 metal windows. The window openings retain original surrounds with glazed brick lintels, sills, and quoins. The corners of the building also have glazed quoining. Above the windows are brick dentils, rectangular panels, and belt courses of glazed brick. At the roofline is terra cotta coping at the parapet walls and decorative concrete finials.

43. History and Significance: The original section of the building was constructed in 1883. The lodge was expanded in 1913 and a new facade placed on the building. The Masonic Lodge met on the second floor, and there were stores on the first floor. In 1916, #101 was a harness shop and #103 a clothing store. In 1957 Lawrence and Earleen Mills started Mills hardware store in #103. The building is located in the proposed Neosho Commercial Historic District.

44. Description of Environment and Outbuildings: Located on the south side of the Neosho public square.

45. Sources of Information: Sanborn Insurance Maps. Newton County Historical Society. Neosho, A City of Springs, 137. "Neosho Masons Chartered in 1846." Neosho Daily News. 2 July 1976.



MISSOURI OFFICE OF HISTORIC PRESERVATION

ARCHITECTURAL/HISTORIC INVENTORY SURVEY FORM NE AS001-175

1. NO. 176

2. COUNTY Newton

3. LOCATION OF NEGATIVES

4. PRESENT LOCAL NAME(S) OR DESIGNATION(S) 105-107 South Washington Street

5. OTHER NAME(S)

6. SPECIFIC LEGAL LOCATION TOWNSHIP _____ RANGE _____ SECTION _____
IF CITY OR TOWN, STREET ADDRESS 105-107 S. Washington Street

7. CITY OR TOWN Neosho IF RURAL, VICINITY

8. DESCRIPTION OF LOCATION

9. COORDINATES UTM
LAT
LONG

10. SITE ( ) STRUCTURE ( )
BUILDING (X) OBJECT ( )

11. ON NATIONAL REGISTER ? YES ( ) NO (X)

12. IS IT ELIGIBLE ? YES ( ) NO ( )

13. PART OF ESTAB. HIST. DISTRICT ? YES ( ) NO (X)

14. DISTRICT POTENTIAL ? YES ( ) NO ( )

15. NAME OF ESTABLISHED DISTRICT

16. THEMATIC CATEGORY

17. DATE(S) OR PERIOD ca. 1920 or 1930

18. STYLE OR DESIGN two-part commercial 67

19. ARCHITECT OR ENGINEER 30 62

20. CONTRACTOR OR BUILDER

21. ORIGINAL USE, IF APPARENT commercial Aw R1

22. PRESENT USE commercial

23. OWNERSHIP PUBLIC ( ) PRIVATE (X)

24. OWNER'S NAME AND ADDRESS IF KNOWN

25. OPEN TO PUBLIC ? YES (X) NO ( )

26. LOCAL CONTACT PERSON OR ORGANIZATION Historic Preservation Comm.

27. OTHER SURVEYS IN WHICH INCLUDED

28. NO. OF STORIES 2

29. BASEMENT ? YES ( ) NO (X)

30. FOUNDATION MATERIAL concrete

31. WALL CONSTRUCTION brick

32. ROOF TYPE AND MATERIAL flat/rolled PR

33. NO. OF BAYS FRONT 6 SIDE

34. WALL TREATMENT tapestry brick 30 99

35. PLAN SHAPE rectang.

36. CHANGES (EXPLAIN IN NO. 42) ADDITION ( ) ALTERED ( ) MOVED ( )

37. CONDITION
INTERIOR _____
EXTERIOR _____

38. PRESERVATION UNDERWAY ? YES ( ) NO (X)

39. ENDANGERED ? BY WHAT ? YES ( ) NO (X)

40. VISIBLE FROM PUBLIC ROAD ? YES (X) NO ( )

41. DISTANCE FROM AND FRONTAGE ON ROAD

42. FURTHER DESCRIPTION OF IMPORTANT FEATURES

see continuation sheet

PHOTO MUST BE PROVIDED

43. HISTORY AND SIGNIFICANCE

see continuation sheet

44. DESCRIPTION OF ENVIRONMENT AND OUTBUILDINGS

see continuation sheet

45. SOURCES OF INFORMATION

see continuation sheet

46. PREPARED BY

47. ORGANIZATION

48. DATE 1/91

49. REVISION DATE(S)

RETURN THIS FORM WHEN COMPLETED TO: OFFICE OF HISTORIC PRESERVATION
P.O. BOX 176
JEFFERSON CITY, MISSOURI 65102
PH. 314-751-5365

IF ADDITIONAL SPACE IS NEEDED, ATTACH SEPARATE SHEET(S) TO THIS FORM

1 NO
2 COUNTY Newton
4 PRESENT LOCAL NAME(S) OR DESIGNATION(S) 105-107 South Washington Street
5 OTHER NAME(S)
6 TOWNSHIP
RANGE
SECTION

NE A2001-175

105-107 South Washington Street--Photo Studio

42. Further Description of Important Features: Two-story brick, two-part commercial building constructed ca. 1920 and enlarged ca. 1930. The storefront is divided into two bays with both bays altered ca. 1990 with wood panels and wood and glass doors. Dividing the storefront bays are brick piers of soldier and sailor brick coursing and concrete capitals. Above the storefront is a soldier course belt course. On the upper facade are six window openings with each opening containing a ca. 1990 one-over-one fixed window. The windows share a sailor course brick sill and the window surrounds have soldier coursingand concrete shoulders. Below the roofline is a large rectangular brick panel with sailor or header bond brick. At the roofline is a corbelled brick cornice and terra cotta coping at the parapet.

43. History and Significance: Only a one-story building (ca. 1920) is shown on the 1926 Sanborn map, although it is in the same plan. The building was enlarged ca. 1930 into two-stories and housed a Safeway store in the 1930s. The building is located in the proposed Neosho Commercial Historic District.

44. Description of Environment and Outbuildings: Located on the south side of the Neosho public square.

45. Sources of Information: Sanborn Insurance Maps; Larry James.



MISSOURI OFFICE OF HISTORIC PRESERVATION

ARCHITECTURAL/HISTORIC INVENTORY SURVEY FORM NE-AS-001-176

1. NO. 177

2. COUNTY Newton

3. LOCATION OF NEGATIVES

4. PRESENT LOCAL NAME(S) OR DESIGNATION(S) 119-123 S. Washington STreet

5. OTHER NAME(S) J. Pickens/The Times/Miller-Wills

6. SPECIFIC LEGAL LOCATION TOWNSHIP _____ RANGE _____ SECTION _____

IF CITY OR TOWN, STREET ADDRESS 119-123 S. Washington Street

7. CITY OR TOWN Neosho IF RURAL, VICINITY

8. DESCRIPTION OF LOCATION

9. COORDINATES UTM

LAT

LONG

10. SITE ( ) STRUCTURE ( )
BUILDING (X) OBJECT ( )

11. ON NATIONAL REGISTER ? YES ( ) NO (X)

12. IS IT ELIGIBLE ? YES ( ) NO ( )

13. PART OF ESTAB. HIST. DISTRICT ? YES ( ) NO (X)

14. DISTRICT POTENTIAL ? YES ( ) NO ( )

15. NAME OF ESTABLISHED DISTRICT

16. THEMATIC CATEGORY

17. DATE(S) OR PERIOD 1902

18. STYLE OR DESIGN two-part commercial

19. ARCHITECT OR ENGINEER 30 40

20. CONTRACTOR OR BUILDER AW

21. ORIGINAL USE, IF APPARENT commercial

22. PRESENT USE commercial

23. OWNERSHIP PUBLIC ( ) PRIVATE (X)

24. OWNER'S NAME AND ADDRESS IF KNOWN

25. OPEN TO PUBLIC ? YES (X) NO ( )

26. LOCAL CONTACT PERSON OR ORGANIZATION Historic Preservation Comm.

27. OTHER SURVEYS IN WHICH INCLUDED

28. NO. OF STORIES 2

29. BASEMENT ? YES ( ) NO (X)

30. FOUNDATION MATERIAL concrete

31. WALL CONSTRUCTION brick

32. ROOF TYPE AND MATERIAL flat/rolled PR

33. NO. OF BAYS FRONT 6 SIDE

34. WALL TREATMENT brick

35. PLAN SHAPE rectang.

36. CHANGES (EXPLAIN IN NO. 42) ADDITION ( ) ALTERED ( ) MOVED ( )

37. CONDITION INTERIOR _____ EXTERIOR _____

38. PRESERVATION UNDERWAY ? YES ( ) NO (X)

39. ENDANGERED ? BY WHAT ? YES ( ) NO (X)

40. VISIBLE FROM PUBLIC ROAD ? YES (X) NO ( )

41. DISTANCE FROM AND FRONTAGE ON ROAD

42. FURTHER DESCRIPTION OF IMPORTANT FEATURES

see continuation sheet

PHOTO MUST BE PROVIDED

43. HISTORY AND SIGNIFICANCE

see continuation sheet

44. DESCRIPTION OF ENVIRONMENT AND OUTBUILDINGS

see continuation sheet

45. SOURCES OF INFORMATION

see continuation sheet

46. PREPARED BY

47. ORGANIZATION

48. DATE 1/91

49. REVISION DATE(S)

RETURN THIS FORM WHEN COMPLETED TO: OFFICE OF HISTORIC PRESERVATION
P.O. BOX 176
JEFFERSON CITY, MISSOURI 65102
PH. 314-751-5365

IF ADDITIONAL SPACE IS NEEDED, ATTACH SEPARATE SHEET(S) TO THIS FORM

1 NO
2 COUNTY Newton
4 PRESENT LOCAL NAME(S) OR DESIGNATION(S) 119-123 South Washington Street
5. OTHER NAME(S)
6. TOWNSHIP
RANGE
SECTION

NE As001-176

119-123 South Washington street--J. Pickens/The Times/Miller-Wills

42. Further Description of Important Features: Two-story brick, two-part commercial building constructed in 1902. This building has three separate sections all built at the same time. On each section is a stone panel at the roofline inscribed with what appears to be original occupant names. The #123 bay has "Miller-Wills" inscribed; the #121 bay has "The Times" inscribed; and the #119 bay has "J. Pickens" inscribed. All of the storefronts have been altered in recent decades with a variety of materials such as brick veneers and metal and glass doors and display windows. The upper facade has six bays of window openings with the openings in the 119/121 sections covered with wood panels. The #123 bay retains original one-over-one rectangular wood sash windows and all window openings have smooth stone sills and rock faced stone lintels. Below the roofline are brown glazed brick belt courses and a blind Romanesque arcade. Dividing each bay are rounded brick and stone buttresses topped with stone finials. At the roofline is rock faced stone coping and finials.

43. History and Significance: The building is shown as under construction on the 1902 Sanborn Map. The building housed a feed and seed store, a drug store and a post office in 1909 and 1916. The building also served as the offices for the Neosho Times. The building is one of the largest on the public square and is included in the proposed Neosho Commercial Historic District.

44. Description of Environment and Outbuildings: Located on the south side of the Neosho public square.

45. Sources of Information: Sanborn Insurance Maps.


Radio Shack
NEOSHO
COMPUTER & ELECTRONIC CENTER
WXY
SPORTING GOO

MISSOURI OFFICE OF HISTORIC PRESERVATION

ARCHITECTURAL/HISTORIC INVENTORY SURVEY FORM

NE 4001-177

1. NO. 178
2. COUNTY Newton
3. LOCATION OF NEGATIVES
4. PRESENT LOCAL NAME(S) OR DESIGNATION(S) WXY Sporting Goods
5. OTHER NAME(S) Neosho Savings Bank
6. SPECIFIC LEGAL LOCATION TOWNSHIP _____ RANGE _____ SECTION _____
IF CITY OR TOWN, STREET ADDRESS 125 S. Washington Street
7. CITY OR TOWN Neosho IF RURAL, VICINITY
8. DESCRIPTION OF LOCATION
9. COORDINATES UTM
LAT
LONG
10. SITE ( ) STRUCTURE ( )
BUILDING (X) OBJECT ( )
11. ON NATIONAL REGISTER? YES ( ) NO (X)
12. IS IT ELIGIBLE? YES ( ) NO ( )
13. PART OF ESTAB. HIST. DISTRICT? YES ( ) NO (X)
14. DISTRICT POTENTIAL? YES ( ) NO ( )
15. NAME OF ESTABLISHED DISTRICT
16. THEMATIC CATEGORY
17. DATE(S) OR PERIOD 1917 c. 1970
18. STYLE OR DESIGN two-part commercial
19. ARCHITECT OR ENGINEER 65
20. CONTRACTOR OR BUILDER
21. ORIGINAL USE, IF APPARENT commercial 02D 02E R1
22. PRESENT USE commercial
23. OWNERSHIP PUBLIC ( ) PRIVATE (X)
24. OWNER'S NAME AND ADDRESS IF KNOWN
25. OPEN TO PUBLIC? YES (X) NO ( )
26. LOCAL CONTACT PERSON OR ORGANIZATION Historic Preservation Comm.
27. OTHER SURVEYS IN WHICH INCLUDED
28. NO. OF STORIES 2
29. BASEMENT? YES ( ) NO (X)
30. FOUNDATION MATERIAL concrete
31. WALL CONSTRUCTION brick
32. ROOF TYPE AND MATERIAL flat/rolled PQ
33. NO. OF BAYS FRONT 4 SIDE
34. WALL TREATMENT brick
35. PLAN SHAPE rectang.
36. CHANGES (EXPLAIN IN NO. 42) ADDITION ( ) ALTERED ( ) MOVED ( )
37. CONDITION INTERIOR _____ EXTERIOR _____
38. PRESERVATION UNDERWAY? YES ( ) NO (X)
39. ENDANGERED? BY WHAT? YES ( ) NO (X)
40. VISIBLE FROM PUBLIC ROAD? YES (X) NO ( )
41. DISTANCE FROM AND FRONTAGE ON ROAD
42. FURTHER DESCRIPTION OF IMPORTANT FEATURES

see continuation sheet

PHOTO MUST BE PROVIDED

43. HISTORY AND SIGNIFICANCE

see continuation sheet

44. DESCRIPTION OF ENVIRONMENT AND OUTBUILDINGS

see continuation sheet

45. SOURCES OF INFORMATION

see continuation sheet

46. PREPARED BY
47. ORGANIZATION
48. DATE 1/91
49. REVISION DATE(S)

RETURN THIS FORM WHEN COMPLETED TO: OFFICE OF HISTORIC PRESERVATION
P.O. BOX 176
JEFFERSON CITY, MISSOURI 65102
PH. 314-751-5365

IF ADDITIONAL SPACE IS NEEDED, ATTACH SEPARATE SHEET(S) TO THIS FORM

1 NO
2 COUNTY Newton
4 PRESENT LOCAL NAME(S) OR DESIGNATION(S) WXY Sporting Goods
5 OTHER NAME(S)
6 TOWNSHIP
RANGE
SECTION

NS AS001-177

125 South Washington Street--WXY Sporting Goods

42. Further Description of Important Features: Two-story brick, two-part, three-bay commercial building constructed in 1917. The building's storefront retains original brick piers, concrete quoins, and brick bulkheads. The storefront has ca. 1970 metal and glass display windows and door. Above the storefront is a transom covered with a wood sign panel. On the upper facade are three bays with the central bay containing paired one-over-one rectangular wood sash windows. The east and west bays have one-over-one sash windows. The windows have concrete sills and lintels. Below the east and west windows are rectangular brick and concrete panels. Below the roofline is a concrete cornice with modillion blocks. At the roofline is a parapet wall with concrete coping.

43. History and Significance: In 1916 the Neosho Savings Bank purchased the lot from Billy Lee Grocery for $8,500. Neal C. Davis designed a new building for the bank that was completed in 1917. The building was occupied by the bank until the 1930s. The building is located in the proposed Neosho Commercial Historic District.

44. Description of Environment and Outbuildings: Located on the south side of the Neosho public square.

45. Sources of Information: Sanborn Insurance Maps. Osbourn, Mona. "History of Neosho and Newton County, Missouri, 1942." Newton County Historical Museum files.


WXY
SPORTING GOODS

MISSOURI OFFICE OF HISTORIC PRESERVATION

ARCHITECTURAL/HISTORIC INVENTORY SURVEY FORM NE-AS-001-176

1. NO. 179

2. COUNTY Newton

3. LOCATION OF NEGATIVES

4. PRESENT LOCAL NAME(S) OR DESIGNATION(S) City Pumping Station

5. OTHER NAME(S)

6. SPECIFIC LEGAL LOCATION TOWNSHIP _____ RANGE _____ SECTION _____
IF CITY OR TOWN, STREET ADDRESS 415 block S. Washington Street

7. CITY OR TOWN Neosho IF RURAL, VICINITY

8. DESCRIPTION OF LOCATION

9. COORDINATES UTM
LAT
LONG

10. SITE ( ) STRUCTURE ( )
BUILDING (X) OBJECT ( )

11. ON NATIONAL REGISTER ? YES ( ) NO (X)

12. IS IT ELIGIBLE ? YES ( ) NO ( )

13. PART OF ESTAB. HIST. DISTRICT ? YES ( ) NO (X)

14. DISTRICT POTENTIAL ? YES ( ) NO ( )

15. NAME OF ESTABLISHED DISTRICT

16. THEMATIC CATEGORY

17. DATE(S) OR PERIOD 1906

18. STYLE OR DESIGN Colonial Revival influence 99

19. ARCHITECT OR ENGINEER

20. CONTRACTOR OR BUILDER

21. ORIGINAL USE, IF APPARENT Waterworks 10

22. PRESENT USE Waterworks

23. OWNERSHIP PUBLIC (X) PRIVATE ( )

24. OWNER'S NAME AND ADDRESS IF KNOWN

25. OPEN TO PUBLIC ? YES ( ) NO (X)

26. LOCAL CONTACT PERSON OR ORGANIZATION Historic Preservation Comm.

27. OTHER SURVEYS IN WHICH INCLUDED

28. NO. OF STORIES 1

29. BASEMENT ? YES ( ) NO (X)

30. FOUNDATION MATERIAL brick & concrete

31. WALL CONSTRUCTION brick

32. ROOF TYPE AND MATERIAL hipped/composition

33. NO. OF BAYS FRONT 1 SIDE

34. WALL TREATMENT brick

35. PLAN SHAPE rectang.

36. CHANGES (EXPLAIN IN NO. 42) ADDITION ( ) ALTERED ( ) MOVED ( )

37. CONDITION
INTERIOR _____
EXTERIOR _____

38. PRESERVATION UNDERWAY ? YES ( ) NO (X)

39. ENDANGERED ? BY WHAT ? YES ( ) NO (X)

40. VISIBLE FROM PUBLIC ROAD ? YES (X) NO ( )

41. DISTANCE FROM AND FRONTAGE ON ROAD

42. FURTHER DESCRIPTION OF IMPORTANT FEATURES

see continuation sheet

PHOTO MUST BE PROVIDED

43. HISTORY AND SIGNIFICANCE

see continuation sheet

44. DESCRIPTION OF ENVIRONMENT AND OUTBUILDINGS

see continuation sheet

45. SOURCES OF INFORMATION

see continuation sheet

46. PREPARED BY

47. ORGANIZATION

48. DATE 1/91

49. REVISION DATE(S)

RETURN THIS FORM WHEN COMPLETED TO: OFFICE OF HISTORIC PRESERVATION
P.O. BOX 176
JEFFERSON CITY, MISSOURI 65102
PH. 314-751-5365

IF ADDITIONAL SPACE IS NEEDED, ATTACH SEPARATE SHEET(S) TO THIS FORM

1 NO
2 COUNTY Newton
4 PRESENT LOCAL NAME(S) OR DESIGNATION(S) City Pumping Station
5 OTHER NAME(S)
6 TOWNSHIP
RANGE
SECTION

NE A-CO1-178

415 South Washington Street, City Pumping Station

42. Further Description of Important Features: One-story brick, single-bay, rectangular plan industrial building with Colonial Revival influences built in 1906. The building has a brick and concrete foundation, hipped roof of composition shingles, and exterior of stretcher-bond brick. The main facade (W) has two entrances with two panel wood doors. Windows on the side and rear facades are six-over-one wood sash with rock-faced sills. At the corner of the building are brick quoins of brown glazed brick. At the roofline is a wood cornice with eave dentils. At the roofline of the main facade is a hipped dormer with a wood shingle exterior and diamond light attic window. At the rear of the building is a one-story wing of hollow core concrete block construction which is attached to a concrete water tank. Two other water tanks of concrete and a metal water tank are also located on the property.

43. History and Significance: This building is part of a waterworks complex that was built in 1906. The city had used ten-inch cedar water pipes (laid by Michigan Pipe Company) since 1890 and began its conversion to lead in 1906, when the standpipe, reservoir and stand house were built on Washington Street. The entire waterworks system had been converted to lead by 1911.

44. Description of Environment and Outbuildings: Located in a residential section of Neosho.

45. Sources of Information: Sanborn Insurance Maps; Newton County Historical Society. Neosho, A City of Springs, 43.



MISSOURI OFFICE OF HISTORIC PRESERVATION

ARCHITECTURAL/HISTORIC INVENTORY SURVEY FORM 10 AS 001 179

1. NO. 180

2. COUNTY Newton

3. LOCATION OF NEGATIVES

4. PRESENT LOCAL NAME(S) OR DESIGNATION(S) 503 South Washington Street

5. OTHER NAME(S) E.E. Newton Home

6. SPECIFIC LEGAL LOCATION TOWNSHIP _____ RANGE _____ SECTION _____
IF CITY OR TOWN, STREET ADDRESS 503 S. Washington Street

7. CITY OR TOWN Neosho IF RURAL, VICINITY

8. DESCRIPTION OF LOCATION

9. COORDINATES UTM
LAT
LONG

10. SITE ( ) STRUCTURE ( )
BUILDING (X) OBJECT ( )

11. ON NATIONAL REGISTER ? YES ( ) NO (X)

12. IS IT ELIGIBLE ? YES ( ) NO ( )

13. PART OF ESTAB. HIST. DISTRICT ? YES ( ) NO (X)

14. DISTRICT POTENTIAL ? YES ( ) NO ( )

15. NAME OF ESTABLISHED DISTRICT

16. THEMATIC CATEGORY

17. DATE(S) OR PERIOD ca. 1915

18. STYLE OR DESIGN Craftsman influence LS 02

19. ARCHITECT OR ENGINEER Unk

20. CONTRACTOR OR BUILDER

21. ORIGINAL USE, IF APPARENT Residence

22. PRESENT USE Residence

23. OWNERSHIP PUBLIC ( ) PRIVATE (X)

24. OWNER'S NAME AND ADDRESS IF KNOWN

25. OPEN TO PUBLIC ? YES ( ) NO (X)

26. LOCAL CONTACT PERSON OR ORGANIZATION Historic Preservation Comm.

27. OTHER SURVEYS IN WHICH INCLUDED

28. NO OF STORIES 2

29. BASEMENT ? YES (X) NO ( )

30. FOUNDATION MATERIAL stone

31. WALL CONSTRUCTION frame

32. ROOF TYPE AND MATERIAL hipped/asphalt

33. NO. OF BAYS FRONT 3 SIDE

34. WALL TREATMENT stucco/wood shingle

35. PLAN SHAPE irreg.

36. CHANGES (EXPLAIN IN NO. 42) ADDITION ( ) ALTERED ( ) MOVED ( )

37. CONDITION
INTERIOR _____
EXTERIOR _____

38. PRESERVATION UNDERWAY ? YES ( ) NO (X)

39. ENDANGERED ? BY WHAT ? YES ( ) NO (X)

40. VISIBLE FROM PUBLIC ROAD ? YES (X) NO ( )

41. DISTANCE FROM AND FRONTAGE ON ROAD

42. FURTHER DESCRIPTION OF IMPORTANT FEATURES

see continuation sheet

PHOTO MUST BE PROVIDED

43. HISTORY AND SIGNIFICANCE

see continuation sheet

44. DESCRIPTION OF ENVIRONMENT AND OUTBUILDINGS

see continuation sheet

45. SOURCES OF INFORMATION

see continuation sheet

46. PREPARED BY

47. ORGANIZATION

48. DATE 1/91

49. REVISION DATE(S)

RETURN THIS FORM WHEN COMPLETED TO: OFFICE OF HISTORIC PRESERVATION
P.O. BOX 176
JEFFERSON CITY, MISSOURI 65102
PH. 314-751-5365

IF ADDITIONAL SPACE IS NEEDED, ATTACH SEPARATE SHEET(S) TO THIS FORM

1 NO
2 COUNTY Newton
4 PRESENT LOCAL NAME(S) OR DESIGNATION(S) 503 South Washington Street
5 OTHER NAME(S)
6 TOWNSHIP
RANGE
SECTION

NE KS001-179

503 South Washington Street--E.E. Newton House

42. Further Description of Important Features: Two-story frame, three-bay, irregular plan residence with Craftsman influences built ca. 1915. The house has a hipped roof of asphalt shingles, exterior stone chimney, stone foundation, and exterior wall surface of wood shingles on the first story and stucco on the second story. On the main (W) facade is a one-story full-width shed porch with square Doric columns. This porch extends to the south facade to form a porte-cochere. The main entrance has a multi-light glass and wood door and multi-light sidelights. Windows are four-over-one vertical light sash. On the first floor are six-over-one vertical light sash. The house has wide eaves with plain soffits. On the north facade is a one-story shed roof bay window with exposed eave rafters.

43. History and Significance: This residence was built ca. 1915 with Craftsman influences. The house was home to E.E. Newton, of Newton Produce Company, in the 1930s.

44. Description of Environment and Outbuildings: Located in a residential section of Neosho.

45. Sources of Information: Sanborn Insurance Maps; Larry James.



MISSOURI OFFICE OF HISTORIC PRESERVATION

ARCHITECTURAL/HISTORIC INVENTORY SURVEY FORM NE-45-001-180

1. NO. 181

2. COUNTY Newton

3. LOCATION OF NEGATIVES

4. PRESENT LOCAL NAME(S) OR DESIGNATION(S) 504 South Washington Street

5. OTHER NAME(S) John W. North House

6. SPECIFIC LEGAL LOCATION TOWNSHIP _____ RANGE _____ SECTION _____
IF CITY OR TOWN, STREET ADDRESS 504 South Washington St.

7. CITY OR TOWN Neosho IF RURAL, VICINITY

8. DESCRIPTION OF LOCATION

9. COORDINATES UTM
LAT
LONG

10. SITE ( ) STRUCTURE ( )
BUILDING (X) OBJECT ( )

11. ON NATIONAL REGISTER ? YES ( ) NO (X)

12. IS IT ELIGIBLE ? YES ( ) NO ( )

13. PART OF ESTAB. HIST. DISTRICT ? YES ( ) NO (X)

14. DISTRICT POTENTIAL ? YES ( ) NO ( )

15. NAME OF ESTABLISHED DISTRICT

16. THEMATIC CATEGORY

17. DATE(S) OR PERIOD ca. 1890

18. STYLE OR DESIGN gabled ell 07

19. ARCHITECT OR ENGINEER 20

20. CONTRACTOR OR BUILDER 04

21. ORIGINAL USE, IF APPARENT Residence

22. PRESENT USE Residence

23. OWNERSHIP PUBLIC ( ) PRIVATE (X)

24. OWNER'S NAME AND ADDRESS IF KNOWN

25. OPEN TO PUBLIC ? YES ( ) NO (X)

26. LOCAL CONTACT PERSON OR ORGANIZATION Historic Preservation Comm.

27. OTHER SURVEYS IN WHICH INCLUDED

28. NO. OF STORIES 2

29. BASEMENT ? YES (X) NO ( )

30. FOUNDATION MATERIAL stone & concrete

31. WALL CONSTRUCTION frame

32. ROOF TYPE AND MATERIAL gable/asphalt HP

33. NO. OF BAYS FRONT 3 SIDE

34. WALL TREATMENT 64 asbestos shingles

35. PLAN SHAPE gabledell

36. CHANGES (EXPLAIN IN NO. 42) ADDITION ( ) ALTERED ( ) MOVED ( )

37. CONDITION INTERIOR _____ EXTERIOR _____

38. PRESERVATION UNDERWAY ? YES ( ) NO (X)

39. ENDANGERED ? BY WHAT ? YES ( ) NO (X)

40. VISIBLE FROM PUBLIC ROAD ? YES (X) NO ( )

41. DISTANCE FROM AND FRONTAGE ON ROAD

42. FURTHER DESCRIPTION OF IMPORTANT FEATURES

see continuation sheet

PHOTO MUST BE PROVIDED

43. HISTORY AND SIGNIFICANCE

see continuation sheet

44. DESCRIPTION OF ENVIRONMENT AND OUTBUILDINGS

see continuation sheet

45. SOURCES OF INFORMATION

see continuation sheet

46. PREPARED BY

47. ORGANIZATION

48. DATE 1/91

49. REVISION DATE(S)

RETURN THIS FORM WHEN COMPLETED TO: OFFICE OF HISTORIC PRESERVATION
P.O. BOX 176
JEFFERSON CITY, MISSOURI 65102
PH. 314-751-5365

IF ADDITIONAL SPACE IS NEEDED, ATTACH SEPARATE SHEET(S) TO THIS FORM

1 NO. 2 COUNTY Newton 4 PRESENT LOCAL NAME(S) OR DESIGNATION(S) 5 OTHER NAME(S) 6 TOWNSHIP RANGE SECTION

NE-AS-001-180

504 South Washington--John W. North House

42. Further Description of Important Features: Two-story frame, three bay Gabled Ell residence built ca. 1890. The house has a concrete and stone foundation, gable roof of asphalt shingles, and exterior asbestos shingles. The main entrance is located on the north facade and has an original single-light glass and wood door with a single-light transom. The original porch has been removed. At the rear facade is a secondary entrance with an original glass and wood door with an arched transom and sidelights. Windows are one-over-one rectangular wood sash. At the eaves are vergeboard panels.

43. History and Significance: This residence was built ca. 1890 in a two-story Gabled Ell plan. The house was built by John W. North who owned a farm on what was then countryside on the outskirts of Neosho. North's property was later subdivided and included in the city limits.

44. Description of Environment and Outbuildings: Located in a residential section of Neosho.

45. Sources of Information:



MISSOURI OFFICE OF HISTORIC PRESERVATION

ARCHITECTURAL/HISTORIC INVENTORY SURVEY FORM NE-AS-001-182

1. NO. 182

2. COUNTY Newton

3. LOCATION OF NEGATIVES

4. PRESENT LOCAL NAME(S) OR DESIGNATION(S) 512 South Washington Street

5. OTHER NAME(S)

6. SPECIFIC LEGAL LOCATION TOWNSHIP _____ RANGE _____ SECTION _____
IF CITY OR TOWN, STREET ADDRESS 512 South Washington Street

7. CITY OR TOWN Neosho IF RURAL, VICINITY

8. DESCRIPTION OF LOCATION

9. COORDINATES UTM
LAT
LONG

10. SITE ( ) STRUCTURE ( )
BUILDING (X) OBJECT ( )

11. ON NATIONAL REGISTER ? YES ( ) NO (X)

12. IS IT ELIGIBLE ? YES ( ) NO ( )

13. PART OF ESTAB. HIST. DISTRICT ? YES ( ) NO (X)

14. DISTRICT POTENTIAL ? YES ( ) NO ( )

15. NAME OF ESTABLISHED DISTRICT

16. THEMATIC CATEGORY 030

17. DATE(S) OR PERIOD ca. 1920

18. STYLE OR DESIGN Gable-front bungalow 22

19. ARCHITECT OR ENGINEER 20 40

20. CONTRACTOR OR BUILDER R1

21. ORIGINAL USE, IF APPARENT Residence

22. PRESENT USE Residence

23. OWNERSHIP PUBLIC ( ) PRIVATE (X)

24. OWNER'S NAME AND ADDRESS IF KNOWN

25. OPEN TO PUBLIC ? YES ( ) NO (X)

26. LOCAL CONTACT PERSON OR ORGANIZATION Historic Preservation Comm.

27. OTHER SURVEYS IN WHICH INCLUDED

28. NO. OF STORIES 1

29. BASEMENT ? YES (X) NO ( )

30. FOUNDATION MATERIAL cobblestone & concrete

31. WALL CONSTRUCTION frame

32. ROOF TYPE AND MATERIAL gable/asphalt

33. NO. OF BAYS FRONT 3 SIDE

34. WALL TREATMENT wood shingles

35. PLAN SHAPE rectang.

36. CHANGES (EXPLAIN IN NO. 42) ADDITION ( ) ALTERED ( ) MOVED ( )

37. CONDITION INTERIOR _____ EXTERIOR _____

38. PRESERVATION UNDERWAY ? YES ( ) NO (X)

39. ENDANGERED ? BY WHAT ? YES ( ) NO (X)

40. VISIBLE FROM PUBLIC ROAD ? YES (X) NO ( )

41. DISTANCE FROM AND FRONTAGE ON ROAD

42. FURTHER DESCRIPTION OF IMPORTANT FEATURES

see continuation sheet

PHOTO MUST BE PROVIDED

43. HISTORY AND SIGNIFICANCE

see continuation sheet

44. DESCRIPTION OF ENVIRONMENT AND OUTBUILDINGS

see continuation sheet

45. SOURCES OF INFORMATION

see continuation sheet

46. PREPARED BY

47. ORGANIZATION

48. DATE 1/91

49. REVISION DATE(S)

RETURN THIS FORM WHEN COMPLETED TO: OFFICE OF HISTORIC PRESERVATION
P.O. BOX 176
JEFFERSON CITY, MISSOURI 65102
PH. 314-751-5365

IF ADDITIONAL SPACE IS NEEDED, ATTACH SEPARATE SHEET(S) TO THIS FORM

1 NO
2 COUNTY Newton
4. PRESENT LOCAL NAME(S) OR DESIGNATION(S) 512 South Washington Street
5. OTHER NAME(S)
6. TOWNSHIP
RANGE
SECTION

NE AS001-182

512 South Washington Street

42. Further Description of Important Features: One-story frame, rectangular plan, gable front Bungalow built ca. 1920. The house has a foundation of cobblestone and concrete, gable roof of asphalt shingles, exterior stone chimney, and exterior of wood shingles. On the main (E) facade is a one-story full width incised porch with cobblestone and concrete piers and railing. The main entrance has a single light glass and wood door with a tapered frame. Windows are twelve-over-one rectangular wood sash with tapered frames. At the roofline are exposed eave rafters and knee brace brackets. In the gable field on the main facade are paired nine-light attic windows. On the south facade is a one-story bay window.

43. History and Significance: The house is a good example of a gable front bungalow and reflects the wide use of native stone in the porch and exterior chimney.

44. Description of Environment and Outbuildings: Located in a residential section of Neosho.

45. Sources of Information:



MISSOURI OFFICE OF HISTORIC PRESERVATION

ARCHITECTURAL/HISTORIC INVENTORY SURVEY FORM NE-6001-183

1. NO. 183

2. COUNTY Newton

3. LOCATION OF NEGATIVES

4. PRESENT LOCAL NAME(S) OR DESIGNATION(S) 110 North Wood Street

5. OTHER NAME(S)

6. SPECIFIC LEGAL LOCATION TOWNSHIP _____ RANGE _____ SECTION _____
IF CITY OR TOWN, STREET ADDRESS 110 North Wood Street

7. CITY OR TOWN Neosho IF RURAL, VICINITY

8. DESCRIPTION OF LOCATION

9. COORDINATES UTM
LAT
LONG

10. SITE ( ) STRUCTURE ( )
BUILDING (X) OBJECT ( )

11. ON NATIONAL REGISTER ? YES ( ) NO (X)

12. IS IT ELIGIBLE ? YES ( ) NO ( )

13. PART OF ESTAB. HIST. DISTRICT ? YES ( ) NO (X)

14. DISTRICT POTENTIAL ? YES ( ) NO ( )

15. NAME OF ESTABLISHED DISTRICT

16. THEMATIC CATEGORY

17. DATE(S) OR PERIOD ca. 1900

18. STYLE OR DESIGN two-part commercial 67

19. ARCHITECT OR ENGINEER 30 50

20. CONTRACTOR OR BUILDER

21. ORIGINAL USE, IF APPARENT commercial 63E 01B

22. PRESENT USE commercial

23. OWNERSHIP PUBLIC ( ) PRIVATE (X)

24. OWNER'S NAME AND ADDRESS IF KNOWN

25. OPEN TO PUBLIC ? YES (X) NO ( )

26. LOCAL CONTACT PERSON OR ORGANIZATION Historic Preservation Comm.

27. OTHER SURVEYS IN WHICH INCLUDED

28. NO. OF STORIES 2

29. BASEMENT ? YES ( ) NO (X)

30. FOUNDATION MATERIAL concrete

31. WALL CONSTRUCTION brick

32. ROOF TYPE AND MATERIAL flat/rolled

33. NO. OF BAYS FRONT 4 SIDE

34. WALL TREATMENT stamped metal

35. PLAN SHAPE rectang.

36. CHANGES (EXPLAIN IN NO. 42) ADDITION ( ) ALTERED ( ) MOVED ( )

37. CONDITION
INTERIOR _____
EXTERIOR _____

38. PRESERVATION UNDERWAY ? YES ( ) NO (X)

39. ENDANGERED ? BY WHAT ? YES ( ) NO (X)

40. VISIBLE FROM PUBLIC ROAD ? YES (X) NO ( )

41. DISTANCE FROM AND FRONTAGE ON ROAD

42. FURTHER DESCRIPTION OF IMPORTANT FEATURES

see continuation sheet

PHOTO MUST BE PROVIDED

43. HISTORY AND SIGNIFICANCE

see continuation sheet

44. DESCRIPTION OF ENVIRONMENT AND OUTBUILDINGS

see continuation sheet

45. SOURCES OF INFORMATION

see continuation sheet

46. PREPARED BY

47. ORGANIZATION

48. DATE 1/91

49. REVISION DATE(S)

RETURN THIS FORM WHEN COMPLETED TO: OFFICE OF HISTORIC PRESERVATION
P.O. BOX 176
JEFFERSON CITY, MISSOURI 65102
PH. 314-751-5365

IF ADDITIONAL SPACE IS NEEDED, ATTACH SEPARATE SHEET(S) TO THIS FORM

1 NO
2 COUNTY Newton
4 PRESENT LOCAL NAME(S) OR DESIGNATION(S) 110 North Wood Street
5 OTHER NAME(S)
6 TOWNSHIP
RANGE
SECTION

NE AS-001-183

110 North Wood Street

42. Further Description of Important Features: Two-story brick, two-part commercial building constructed ca. 1900. The building's storefront was altered ca. 1970 with concrete bulkheads, metal and glass display windows and doors. Above the display windows is a ten-light transom which appears to date to a ca. 1920 remodeling. The upper facade retains its original pressed metal design. There are four window bays with original one-over-one rectangular wood sash windows. Dividing each bay are paired Ionic design engaged metal columns. These columns have floral panels. Above the windows is a frieze with rosettes. The original cornice at the roofline has been removed.

43. History and Significance: Built ca. 1900 on the site of an earlier building. In 1902, #108 sold jewelry and Queensware with lodging on the second floor; #110 was a livery and feed store. In 1909, #108 was a barbershop and still sold Queensware with lodging on the second floor; #110 was a livery and feed store. In 1916, #108 was a barber shop and a restaurant and #110 was a livery and feed store. The building is located in the proposed Neosho Commercial Historic District.

44. Description of Environment and Outbuildings: Located one-half block north of the Neosho public square.

45. Sources of Information: Sanborn Insurance Maps.


110

MISSOURI OFFICE OF HISTORIC PRESERVATION

ARCHITECTURAL/HISTORIC INVENTORY SURVEY FORM NEA-001-184

1. NO. 184

2. COUNTY Newton

3. LOCATION OF NEGATIVES

4. PRESENT LOCAL NAME(S) OR DESIGNATION(S) Severs-Stroup Plumbing and Heating

5. OTHER NAME(S)

6. SPECIFIC LEGAL LOCATION TOWNSHIP _____ RANGE _____ SECTION _____
IF CITY OR TOWN, STREET ADDRESS 114 North Wood Street

7. CITY OR TOWN Neosho IF RURAL, VICINITY

8. DESCRIPTION OF LOCATION

9. COORDINATES UTM
LAT
LONG

10. SITE ( ) STRUCTURE ( )
BUILDING (X) OBJECT ( )

11. ON NATIONAL REGISTER? YES ( ) NO (X)

12. IS IT ELIGIBLE? YES ( ) NO ( )

13. PART OF ESTAB. HIST. DISTRICT? YES ( ) NO (X)

14. DISTRICT POTENTIAL? YES ( ) NO ( )

15. NAME OF ESTABLISHED DISTRICT

16. THEMATIC CATEGORY

17. DATE(S) OR PERIOD 1905 c. 1970

18. STYLE OR DESIGN two-part commercial 64

19. ARCHITECT OR ENGINEER 30 40

20. CONTRACTOR OR BUILDER

21. ORIGINAL USE, IF APPARENT heating & plumbing 02E

22. PRESENT USE same

23. OWNERSHIP PUBLIC ( ) PRIVATE (X)

24. OWNER'S NAME AND ADDRESS IF KNOWN

25. OPEN TO PUBLIC? YES (X) NO ( )

26. LOCAL CONTACT PERSON OR ORGANIZATION Historic Preservation Comm.

27. OTHER SURVEYS IN WHICH INCLUDED

28. NO. OF STORIES 2

29. BASEMENT? YES ( ) NO (X)

30. FOUNDATION MATERIAL concrete

31. WALL CONSTRUCTION brick

32. ROOF TYPE AND MATERIAL flat/rolled PR

33. NO. OF BAYS FRONT 2 SIDE

34. WALL TREATMENT brick

35. PLAN SHAPE rectang.

36. CHANGES (EXPLAIN IN NO. 42) ADDITION ( ) ALTERED ( ) MOVED ( )

37. CONDITION INTERIOR _____ EXTERIOR _____

38. PRESERVATION UNDERWAY? YES ( ) NO (X)

39. ENDANGERED? BY WHAT? YES ( ) NO (X)

40. VISIBLE FROM PUBLIC ROAD? YES (X) NO ( )

41. DISTANCE FROM AND FRONTAGE ON ROAD

42. FURTHER DESCRIPTION OF IMPORTANT FEATURES

see continuation sheet

PHOTO MUST BE PROVIDED

43. HISTORY AND SIGNIFICANCE

see continuation sheet

44. DESCRIPTION OF ENVIRONMENT AND OUTBUILDINGS

see continuation sheet

45. SOURCES OF INFORMATION

see continuation sheet

46. PREPARED BY

47. ORGANIZATION

48. DATE 1/91

49. REVISION DATE(S)

RETURN THIS FORM WHEN COMPLETED TO: OFFICE OF HISTORIC PRESERVATION
P.O. BOX 176
JEFFERSON CITY, MISSOURI 65102
PH. 314-751-5365

IF ADDITIONAL SPACE IS NEEDED, ATTACH SEPARATE SHEET(S) TO THIS FORM

1 NO
2 COUNTY Newton
4 PRESENT LOCAL NAME(S) OR DESIGNATION(S) Severs-Stroup Plumbing & Heating
5 OTHER NAME(S)
6 TOWNSHIP
RANGE
SECTION

NE AS-001-184

114 North Wood Street--Severs-Stroop Plumbing and Heating

42. Further Description of Important Features: Two-story brick, two-part commercial building constructed in 1905. The building's storefront has been somewhat remodeled with a ca. 1970 glass and metal door at the entrance. In the north bay is a secondary entrance leading to the second story staircase. This door is an original two-light glass and wood design with a rectangular transom. Display windows and frame bulkheads are original and over the entrances and windows are multi-light transoms. Across the width of the storefront is a structured steel lintel. On the upper facade are two window bays with each bay containing paired one-over-one rectangular wood sash windows. The windows rest on a continuous rock-faced stone sill and above the windows are stone lintels. At the roofline is a corbelled brick cornice and stone parapet. Brick just below the roofline is textured and there is a stone panel inscribed "Heating and Plumbing".

43. History and Significance: Built on the site of an earlier building, the structure was constructed by Stroop Plumbing in 1905 and included sheet metal works in 1916. The building is located in the proposed Neosho Commercial Historic District.

44. Description of Environment and Outbuildings: Located one-half block north of the Neosho public square.

45. Sources of Information: Sanborn Insurance Maps.


HEATING & PLUMBING
SEVERS-STROOP
PLUMBING & HEATING
PHONE 451-3130
RHEEM
TWO HOUR PARKING

MISSOURI OFFICE OF HISTORIC PRESERVATION

ARCHITECTURAL/HISTORIC INVENTORY SURVEY FORM NE #001-185

1. NO. 185

2. COUNTY Newton

3. LOCATION OF NEGATIVES

4. PRESENT LOCAL NAME(S) OR DESIGNATION(S) First Congregational Church

5. OTHER NAME(S)

6. SPECIFIC LEGAL LOCATION TOWNSHIP _____ RANGE _____ SECTION _____
IF CITY OR TOWN, STREET ADDRESS 115 North Wood Street

7. CITY OR TOWN Neosho IF RURAL, VICINITY

8. DESCRIPTION OF LOCATION

9. COORDINATES UTM
LAT
LONG

10. SITE ( ) STRUCTURE ( )
BUILDING (X) OBJECT ( )

11. ON NATIONAL REGISTER ? YES ( ) NO (X)

12. IS IT ELIGIBLE ? YES ( ) NO ( )

13. PART OF ESTAB. HIST. DISTRICT ? YES ( ) NO (X)

14. DISTRICT POTENTIAL ? YES ( ) NO ( )

15. NAME OF ESTABLISHED DISTRICT

16. THEMATIC CATEGORY

17. DATE(S) OR PERIOD 1907

18. STYLE OR DESIGN Victorian Romanesque 47 73

19. ARCHITECT OR ENGINEER 40 30

20. CONTRACTOR OR BUILDER CB

21. ORIGINAL USE, IF APPARENT Church

22. PRESENT USE Church

23. OWNERSHIP PUBLIC ( ) PRIVATE (X)

24. OWNER'S NAME AND ADDRESS IF KNOWN

25. OPEN TO PUBLIC ? YES (X) NO ( )

26. LOCAL CONTACT PERSON OR ORGANIZATION Historic Preservation Comm.

27. OTHER SURVEYS IN WHICH INCLUDED

28. NO. OF STORIES 2

29. BASEMENT ? YES (X) NO ( )

30. FOUNDATION MATERIAL stone

31. WALL CONSTRUCTION brick

32. ROOF TYPE AND MATERIAL gable/asphalt Tw BL DR

33. NO. OF BAYS FRONT 5 SIDE 4

34. WALL TREATMENT brick 30

35. PLAN SHAPE

36. CHANGES (EXPLAIN IN NO. 42) ADDITION ( ) ALTERED ( ) MOVED ( )

37. CONDITION INTERIOR _____ EXTERIOR _____

38. PRESERVATION UNDERWAY ? YES ( ) NO (X)

39. ENDANGERED ? BY WHAT ? YES ( ) NO (X)

40. VISIBLE FROM PUBLIC ROAD ? YES (X) NO ( )

41. DISTANCE FROM AND FRONTAGE ON ROAD

42. FURTHER DESCRIPTION OF IMPORTANT FEATURES

see continuation sheet

PHOTO MUST BE PROVIDED

43. HISTORY AND SIGNIFICANCE

see continuation sheet

44. DESCRIPTION OF ENVIRONMENT AND OUTBUILDINGS

see continuation sheet

48. SOURCES OF INFORMATION

see continuation sheet

46. PREPARED BY

47. ORGANIZATION

48. DATE 1/91

49. REVISION DATE(S)

RETURN THIS FORM WHEN COMPLETED TO: OFFICE OF HISTORIC PRESERVATION
P.O. BOX 176
JEFFERSON CITY, MISSOURI 65102
PH. 314-751-5365

IF ADDITIONAL SPACE IS NEEDED, ATTACH SEPARATE SHEET(S) TO THIS FORM

1 NO
2 COUNTY Newton
4. PRESENT LOCAL NAME(S) OR DESIGNATION(S) First Congregational Church
5. OTHER NAME(S)
6. TOWNSHIP
RANGE
SECTION

NE Ascot 165

115 North Wood Street--First Congregational Church

42. Further Description of Important Features: Two-story brick, three-bay, Victorian Romanesque church built in 1907. The church has a stone foundation, stretcher bond brick exterior and gable roof of asphalt shingles. On the main (W) facade is a one-story incised loggia with Romanesque stone columns, stone arches and a castellated parapet. The main entrance has ca. 1920 solid wood doors. Windows are arched one-over-one wood sash with stained glass lights. At the northwest corner is a square bell tower with stone belt courses and arched openings with stone shoulders and keystones. Other windows are rectangular with rock-faced stone lintels and sills. In the gable field of the main facade is a Palladian window with stained glass. A handicap ramp has been added to the main facade in recent years.

43. History and Significance: The First Congregational Church was first organized in 1866, the second church to organize in Neosho. This church was built in 1907 and continues to be used by the First Congregational Church congregation. The building is a good example of the Victorian Romanesque style and is located in the proposed Neosho Commercial Historic District.

44. Description of Environment and Outbuildings: Located one block north of the Neosho public square.

45. Sources of Information: Newton County Historical Museum files.



MISSOURI OFFICE OF HISTORIC PRESERVATION

ARCHITECTURAL/HISTORIC INVENTORY SURVEY FORM NE-46-001-186

1. NO. 186
2. COUNTY Newton
3. LOCATION OF NEGATIVES
4. PRESENT LOCAL NAME(S) OR DESIGNATION(S) Neosho Beauty College
5. OTHER NAME(S)

6. SPECIFIC LEGAL LOCATION TOWNSHIP _____ RANGE _____ SECTION _____
IF CITY OR TOWN, STREET ADDRESS 116 North Wood Street
7. CITY OR TOWN Neosho IF RURAL, VICINITY
8. DESCRIPTION OF LOCATION

9. COORDINATES UTM
LAT
LONG

10. SITE ( ) STRUCTURE ( )
BUILDING (X) OBJECT ( )

11. ON NATIONAL REGISTER ? YES ( ) NO (X)
12. IS IT ELIGIBLE ? YES ( ) NO ( )
13. PART OF ESTAB. HIST. DISTRICT ? YES ( ) NO (X)
14. DISTRICT POTENTIAL ? YES ( ) NO ( )
15. NAME OF ESTABLISHED DISTRICT

16. THEMATIC CATEGORY
17. DATE(S) OR PERIOD ca. 1930 c.1960 c.1980
18. STYLE OR DESIGN one-part commercial 67
19. ARCHITECT OR ENGINEER 30 62
20. CONTRACTOR OR BUILDER
21. ORIGINAL USE, IF APPARENT commercial 02E
22. PRESENT USE commercial
23. OWNERSHIP PUBLIC ( ) PRIVATE (X)
24. OWNER'S NAME AND ADDRESS IF KNOWN
25. OPEN TO PUBLIC ? YES (X) NO ( )
26. LOCAL CONTACT PERSON OR ORGANIZATION Historic Preservation Comm.
27. OTHER SURVEYS IN WHICH INCLUDED

28. NO. OF STORIES 1
29. BASEMENT ? YES ( ) NO (X)
30. FOUNDATION MATERIAL concrete
31. WALL CONSTRUCTION brick
32. ROOF TYPE AND MATERIAL parapet Ft
33. NO. OF BAYS FRONT 3 SIDE
34. WALL TREATMENT brick
35. PLAN SHAPE rectang.
36. CHANGES (EXPLAIN IN NO. 42) ADDITION ( ) ALTERED ( ) MOVED ( )
37. CONDITION INTERIOR _____ EXTERIOR _____
38. PRESERVATION UNDERWAY ? YES ( ) NO (X)
39. ENDANGERED ? BY WHAT ? YES ( ) NO (X)
40. VISIBLE FROM PUBLIC ROAD ? YES (X) NO ( )
41. DISTANCE FROM AND FRONTAGE ON ROAD

42. FURTHER DESCRIPTION OF IMPORTANT FEATURES
see continuation sheet

PHOTO MUST BE PROVIDED

43. HISTORY AND SIGNIFICANCE
see continuation sheet

44. DESCRIPTION OF ENVIRONMENT AND OUTBUILDINGS
see continuation sheet

45. SOURCES OF INFORMATION
see continuation sheet

46. PREPARED BY
47. ORGANIZATION
48. DATE 1/91
49. REVISION DATE(S)

RETURN THIS FORM WHEN COMPLETED TO: OFFICE OF HISTORIC PRESERVATION
P.O. BOX 176
JEFFERSON CITY, MISSOURI 65102
PH. 314-751-5365

IF ADDITIONAL SPACE IS NEEDED, ATTACH SEPARATE SHEET(S) TO THIS FORM

1 NO
2 COUNTY Newton
4 PRESENT LOCAL NAME(S) OR DESIGNATION(S) Neosho Beauty College
5 OTHER NAME(S)
6 TOWNSHIP
RANGE
SECTION

NE-AS-001-186

116 North Wood Street--Neosho Beauty College

42. Further Description of Important Features: One-story brick, one-part commercial building constructed ca. 1930. The building retains most of its original storefront with brick bulkheads, concrete bulkheads, and copper and glass display windows. The storefront has three bays with the central bay containing an original single-light glass and wood door. Above the door is a ca. 1980 stained glass light. Dividing each bay is a brick pier. The south storefront has a ca, 1960 glass and metal door. The upper facade is of wire brick with an inset rectangular panel of header bond brick. At the roofline is a stepped parapet with terra cotta coping.

43. History and Significance: The building was constructed ca. 1930 and was originally home to Nolan V. Embrey Chrysler Plymouth Sales. The building is located in the proposed Neosho Commercial Historic District.

44. Description of Environment and Outbuildings: Located one block north of the Neosho public square.

45. Sources of Information: Sanborn Insurance Maps. Larry James


SEVERS & STROUP
PLUMBING-HEATING
AIR CONDITIONING
451-3130 SINCE 1910
NEOSHO BEAUTY COLLEGE
NEOSHO
Beauty
FACIAL & SKIN CARE
9:00-4:30
NEOSHO BEAUTY COLLEGE
PHONE
NEOSHO
BEAUTY
COLLEGE

MISSOURI OFFICE OF HISTORIC PRESERVATION

ARCHITECTURAL/HISTORIC INVENTORY SURVEY FORM NEAS-001-187

1. NO. 187

2. COUNTY Newton

3. LOCATION OF NEGATIVES

4. PRESENT LOCAL NAME(S) OR DESIGNATION(S) Neosho Intermediate School

5. OTHER NAME(S) Neosho High School

6. SPECIFIC LEGAL LOCATION TOWNSHIP _____ RANGE _____ SECTION _____
IF CITY OR TOWN, STREET ADDRESS 200 block North Wood Street

7. CITY OR TOWN Neosho IF RURAL, VICINITY

8. DESCRIPTION OF LOCATION

9. COORDINATES UTM
LAT
LONG

10. SITE ( ) STRUCTURE ( )
BUILDING (X) OBJECT ( )

11. ON NATIONAL REGISTER? YES ( ) NO (X)

12. IS IT ELIGIBLE? YES ( ) NO ( )

13. PART OF ESTAB. HIST. DISTRICT? YES ( ) NO (X)

14. DISTRICT POTENTIAL? YES ( ) NO ( )

15. NAME OF ESTABLISHED DISTRICT

16. THEMATIC CATEGORY

17. DATE(S) OR PERIOD 1916

18. STYLE OR DESIGN 50 82 Colonial Revival influence

19. ARCHITECT OR ENGINEER Neal C. Davis 65

20. CONTRACTOR OR BUILDER J.B. Wagor R1

21. ORIGINAL USE, IF APPARENT High School + Gym

22. PRESENT USE Intermediate School

23. OWNERSHIP PUBLIC (X) PRIVATE ( )

24. OWNER'S NAME AND ADDRESS IF KNOWN

25. OPEN TO PUBLIC? YES (X) NO ( )

26. LOCAL CONTACT PERSON OR ORGANIZATION Historic Preservation Comm.

27. OTHER SURVEYS IN WHICH INCLUDED

28. NO. OF STORIES 2-1-1

29. BASEMENT? YES (X) NO ( )

30. FOUNDATION MATERIAL concrete

31. WALL CONSTRUCTION brick

32. ROOF TYPE AND MATERIAL flat/rolled PR

33. NO. OF BAYS FRONT 15 SIDE

34. WALL TREATMENT brick

35. PLAN SHAPE irreg.

36. CHANGES (EXPLAIN IN NO. 42) ADDITION ( ) ALTERED ( ) MOVED ( )

37. CONDITION INTERIOR _____ EXTERIOR _____

38. PRESERVATION UNDERWAY? YES ( ) NO (X)

39. ENDANGERED? BY WHAT? YES ( ) NO (X)

40. VISIBLE FROM PUBLIC ROAD? YES (X) NO ( )

41. DISTANCE FROM AND FRONTAGE ON ROAD

42. FURTHER DESCRIPTION OF IMPORTANT FEATURES

see continuation sheet

PHOTO MUST BE PROVIDED

43. HISTORY AND SIGNIFICANCE

see continuation sheet

44. DESCRIPTION OF ENVIRONMENT AND OUTBUILDINGS

see continuation sheet

45. SOURCES OF INFORMATION

see continuation sheet

46. PREPARED BY

47. ORGANIZATION

48. DATE 1/91

49. REVISION DATE(S)

RETURN THIS FORM WHEN COMPLETED TO: OFFICE OF HISTORIC PRESERVATION
P.O. BOX 176
JEFFERSON CITY, MISSOURI 65102
PH. 314-751-5365

IF ADDITIONAL SPACE IS NEEDED, ATTACH SEPARATE SHEET(S) TO THIS FORM

1 NO
2 COUNTY Newton
4 PRESENT LOCAL NAME(S) OR DESIGNATION(S) Neosho Intermediate School
5 OTHER NAME(S)
6 TOWNSHIP
RANGE
SECTION

1/E-AS001167

200 bl. North Wood Street--Neosho High School (Neosho Intermediate School)

42. Further Description of Important Features: Two-story brick school with a raised basement constructed in 1916. The school has a concrete foundation, exterior of Flemish bond brick, and flat roof. The building has fifteen window bays with ca. 1970 metal windows added in the window openings. Above the windows are concrete lintels and below are concrete sills. The main entrance is recessed within a Tudor-arched, one-story brick wing. The arch is of concrete with a concrete lintel. The main doors are ca. 1970 metal and glass design. Dividing the basement and first floor levels is a concrete belt course. At the corners of the one-story wing and window bays are concrete quoins. Below the roofline is a concrete cornice and at the roofline is a stepped parapet and soldier course banding. At the rear of the building is an attached gymnasium wing. This wing has three arched openings on the Jefferson Street facade with concrete keystones. Windows have also been altered on this facade.

43. History and Significance: The school was designed by St. Louis architect Neal C. Davis, a native of Newton County who later designed the courthouse and auditorium. The contractor was J.B. Wagor. The building was constructed in 1916 and served as the city's primary high school for several decades. The Neosho High School has been altered in recent years with new windows and doors but should be considered for National Register listing.

44. Description of Environment and Outbuildings: The Neosho High School is located just to the north of the commercial section of the community.

45. Sources of Information: Dedication plaque


NEOSHO INTERMEDIATE SCHOOL

MISSOURI OFFICE OF HISTORIC PRESERVATION

ARCHITECTURAL/HISTORIC INVENTORY SURVEY FORM NE-AS001-188

1. NO. 188

2. COUNTY Newton

3. LOCATION OF NEGATIVES

4. PRESENT LOCAL NAME(S) OR DESIGNATION(S) Educational Resources Building

5. OTHER NAME(S) First Church of Christ, Scientist

6. SPECIFIC LEGAL LOCATION TOWNSHIP _____ RANGE _____ SECTION _____
IF CITY OR TOWN, STREET ADDRESS 201 North Wood Street

7. CITY OR TOWN Neosho IF RURAL, VICINITY

8. DESCRIPTION OF LOCATION

9. COORDINATES UTM
LAT
LONG

10. SITE ( ) STRUCTURE ( )
BUILDING (X) OBJECT ( )

11. ON NATIONAL REGISTER ? YES ( ) NO (X)

12. IS IT ELIGIBLE ? YES ( ) NO ( )

13. PART OF ESTAB. HIST. DISTRICT ? YES ( ) NO (X)

14. DISTRICT POTENTIAL ? YES ( ) NO ( )

15. NAME OF ESTABLISHED DISTRICT

16. THEMATIC CATEGORY

17. DATE(S) OR PERIOD 1928 -75

18. STYLE OR DESIGN

19. ARCHITECT OR ENGINEER 65

20. CONTRACTOR OR BUILDER PO

21. ORIGINAL USE, IF APPARENT Church

22. PRESENT USE Education

23. OWNERSHIP PUBLIC (X) PRIVATE ( )

24. OWNER'S NAME AND ADDRESS IF KNOWN

25. OPEN TO PUBLIC ? YES (X) NO ( )

26. LOCAL CONTACT PERSON OR ORGANIZATION Historic Preservation Comm.

27. OTHER SURVEYS IN WHICH INCLUDED

28. NO. OF STORIES 1

29. BASEMENT ? YES ( ) NO (X)

30. FOUNDATION MATERIAL stone

31. WALL CONSTRUCTION stone

32. ROOF TYPE AND MATERIAL hipped/asphalt

33. NO. OF BAYS FRONT 3 SIDE

34. WALL TREATMENT stone

35. PLAN SHAPE Rectang.

36. CHANGES (EXPLAIN IN NO. 42) ADDITION ( ) ALTERED ( ) MOVED ( )

37. CONDITION
INTERIOR _____
EXTERIOR _____

38. PRESERVATION UNDERWAY ? YES ( ) NO (X)

39. ENDANGERED ? BY WHAT ? YES ( ) NO (X)

40. VISIBLE FROM PUBLIC ROAD ? YES (X) NO ( )

41. DISTANCE FROM AND FRONTAGE ON ROAD

42. FURTHER DESCRIPTION OF IMPORTANT FEATURES

see continuation sheet

PHOTO MUST BE PROVIDED

43. HISTORY AND SIGNIFICANCE

see continuation sheet

44. DESCRIPTION OF ENVIRONMENT AND OUTBUILDINGS

see continuation sheet

45. SOURCES OF INFORMATION

see continuation sheet

46. PREPARED BY

47. ORGANIZATION

48. DATE 1/91

49. REVISION DATE(S)

RETURN THIS FORM WHEN COMPLETED TO: OFFICE OF HISTORIC PRESERVATION
P.O. BOX 176
JEFFERSON CITY, MISSOURI 65102
PH. 314-751-5365

IF ADDITIONAL SPACE IS NEEDED, ATTACH SEPARATE SHEET(S) TO THIS FORM

1 NO
2 COUNTY Newton
4. PRESENT LOCAL NAME(S) OR DESIGNATION(S) Educational Resources Building
5. OTHER NAME(S)
6. TOWNSHIP
RANGE
SECTION

NE-ASCOL 1966

201 North Wood Street, First Church of Christ Scientist

42. Further Description of Important Features: One-story stone, cross gable plan building originally constructed as a church in 1928. The building has a stone foundation, hipped roof of asphalt shingles, and exterior of rock-faced Carthage stone. On the main (W) facade is a one-story portico with Doric columns. Windows are one-over-one rectangular wood sash with stained glass in the upper light. Over the windows are smooth concrete lintels.

43. History and Significance: This building was originally built in 1928 as the First Church of Christ, Scientist and now serves as Neosho's Educational Resources Building. The construction cost of the building was $10,000.

44. Description of Environment and Outbuildings: Located two blocks north of the Neosho commercial district.

45. Sources of Information: Datestone and plaque.



MISSOURI OFFICE OF HISTORIC PRESERVATION

ARCHITECTURAL/HISTORIC INVENTORY SURVEY FORM NE-AS-007-189

1. NO. 189

2. COUNTY Newton

3. LOCATION OF NEGATIVES

4. PRESENT LOCAL NAME(S) OR DESIGNATION(S) 215 North Wood Street

5. OTHER NAME(S)

6. SPECIFIC LEGAL LOCATION TOWNSHIP _____ RANGE _____ SECTION _____
IF CITY OR TOWN, STREET ADDRESS 215 NOrth Wood Street

7. CITY OR TOWN Neosho IF RURAL, VICINITY

8. DESCRIPTION OF LOCATION

9. COORDINATES UTM
LAT
LONG

10. SITE ( ) STRUCTURE ( )
BUILDING (X) OBJECT ( )

11. ON NATIONAL REGISTER ? YES ( ) NO (X)

12. IS IT ELIGIBLE ? YES ( ) NO ( )

13. PART OF ESTAB. HIST. DISTRICT ? YES ( ) NO (X)

14. DISTRICT POTENTIAL ? YES ( ) NO ( )

15. NAME OF ESTABLISHED DISTRICT

16. THEMATIC CATEGORY

17. DATE(S) OR PERIOD ca. 1900

18. STYLE OR DESIGN cross gable 20

19. ARCHITECT OR ENGINEER

20. CONTRACTOR OR BUILDER 20 22 65

21. ORIGINAL USE, IF APPARENT Residence WA

22. PRESENT USE Residence

23. OWNERSHIP PUBLIC ( ) PRIVATE (X)

24. OWNER'S NAME AND ADDRESS IF KNOWN

25. OPEN TO PUBLIC ? YES ( ) NO (X)

26. LOCAL CONTACT PERSON OR ORGANIZATION Historic Preservation Comm.

27. OTHER SURVEYS IN WHICH INCLUDED

28. NO. OF STORIES 1-1/2

29. BASEMENT ? YES (X) NO ( )

30. FOUNDATION MATERIAL hollow core concrete b

31. WALL CONSTRUCTION frame

32. ROOF TYPE AND MATERIAL hipped/composition

33. NO. OF BAYS FRONT 4 SIDE

34. WALL TREATMENT weatherboard 21

35. PLAN SHAPE X-gable (R

36. CHANGES (EXPLAIN IN NO. 42) ADDITION ( ) ALTERED ( ) MOVED ( )

37. CONDITION INTERIOR _____ EXTERIOR _____

38. PRESERVATION UNDERWAY ? YES ( ) NO (X)

39. ENDANGERED ? BY WHAT ? YES ( ) NO (X)

40. VISIBLE FROM PUBLIC ROAD ? YES (X) NO ( )

41. DISTANCE FROM AND FRONTAGE ON ROAD

42. FURTHER DESCRIPTION OF IMPORTANT FEATURES

see continuation sheet

PHOTO MUST BE PROVIDED

43. HISTORY AND SIGNIFICANCE

see continuation sheet

44. DESCRIPTION OF ENVIRONMENT AND OUTBUILDINGS

see continuation sheet

48. SOURCES OF INFORMATION

see continuation sheet

46. PREPARED BY

47. ORGANIZATION

48. DATE 1/91

49. REVISION DATE(S)

RETURN THIS FORM WHEN COMPLETED TO: OFFICE OF HISTORIC PRESERVATION
P.O. BOX 176
JEFFERSON CITY, MISSOURI 65102
PH. 314-751-5365

IF ADDITIONAL SPACE IS NEEDED, ATTACH SEPARATE SHEET(S) TO THIS FORM

1 NO
2 COUNTY Newton
4. PRESENT LOCAL NAME(S) OR DESIGNATION(S) 215 North Wood Street
5. OTHER NAME(S)
6. TOWNSHIP
RANGE
SECTION

NE AS001-169

215 North Wood Street

42. Further Description of Important Features: One-story frame, four-bay, Cross gable plan residence built ca. 1900. The house has a hipped and gable roof of asphalt shingles, weatherboard siding, and concrete block foundation. The house has a wrap-around porch on the main (W) facade with fluted Ionic concrete columns which rest on rock faced hollow core concrete piers. The house has two primary entrances with single-light glass and wood doors. Windows are one-over-one rectangular wood sash. In the gable field on the main facade are hexagonal wood shingles and a vent window.

43. History and Significance: The area was not mapped in 1891, but the house is shown on the Sanborn Map beginning in 1902. The house is a good example of a Cross gable design.

44. Description of Environment and Outbuildings: This residence is located just to the north of the Neosho commercial area.

45. Sources of Information: Sanborn Insurance Maps.


215

MISSOURI OFFICE OF HISTORIC PRESERVATION

ARCHITECTURAL/HISTORIC INVENTORY SURVEY FORM NE-AS-001-190

1. NO. 190

2. COUNTY Newton

3. LOCATION OF NEGATIVES

4. PRESENT LOCAL NAME(S) OR DESIGNATION(S) 300 North Wood Street

5. OTHER NAME(S) Scarritt College dormitory

6. SPECIFIC LEGAL LOCATION TOWNSHIP _____ RANGE _____ SECTION _____
IF CITY OR TOWN, STREET ADDRESS 300 North Wood Street

7. CITY OR TOWN Neosho IF RURAL, VICINITY

8. DESCRIPTION OF LOCATION

9. COORDINATES UTM
LAT
LONG

10. SITE ( ) STRUCTURE ( )
BUILDING (X) OBJECT ( )

11. ON NATIONAL REGISTER ? YES ( ) NO (X)

12. IS IT ELIGIBLE ? YES ( ) NO ( )

13. PART OF ESTAB. HIST. DISTRICT ? YES ( ) NO (X)

14. DISTRICT POTENTIAL ? YES ( ) NO ( )

15. NAME OF ESTABLISHED DISTRICT

16. THEMATIC CATEGORY

17. DATE(S) OR PERIOD ca. 1885

18. STYLE OR DESIGN

19. ARCHITECT OR ENGINEER

20. CONTRACTOR OR BUILDER

21. ORIGINAL USE, IF APPARENT dormitory DSD

22. PRESENT USE apartments

23. OWNERSHIP PUBLIC ( ) PRIVATE (X)

24. OWNER'S NAME AND ADDRESS IF KNOWN

25. OPEN TO PUBLIC ? YES ( ) NO (X)

26. LOCAL CONTACT PERSON OR ORGANIZATION Historic Preservation Comm.

27. OTHER SURVEYS IN WHICH INCLUDED

28. NO. OF STORIES 2

29. BASEMENT ? YES (X) NO ( )

30. FOUNDATION MATERIAL stone

31. WALL CONSTRUCTION frame

32. ROOF TYPE AND MATERIAL hipped/asphalt

33. NO. OF BAYS FRONT 5 SIDE

34. WALL TREATMENT asbestos shingles

35. PLAN SHAPE rectang.

36. CHANGES (EXPLAIN IN NO. 42) ADDITION ( ) ALTERED ( ) MOVED ( )

37. CONDITION INTERIOR _____ EXTERIOR _____

38. PRESERVATION UNDERWAY ? YES ( ) NO (X)

39. ENDANGERED ? BY WHAT ? YES ( ) NO (X)

40. VISIBLE FROM PUBLIC ROAD ? YES (X) NO ( )

41. DISTANCE FROM AND FRONTAGE ON ROAD

42. FURTHER DESCRIPTION OF IMPORTANT FEATURES

see continuation sheet

PHOTO MUST BE PROVIDED

43. HISTORY AND SIGNIFICANCE

see continuation sheet

44. DESCRIPTION OF ENVIRONMENT AND OUTBUILDINGS

see continuation sheet

45. SOURCES OF INFORMATION

see continuation sheet

46. PREPARED BY

47. ORGANIZATION

48. DATE 1/91

49. REVISION DATE(S)

RETURN THIS FORM WHEN COMPLETED TO: OFFICE OF HISTORIC PRESERVATION
P.O. BOX 176
JEFFERSON CITY, MISSOURI 65102
PH. 314-751-5365

IF ADDITIONAL SPACE IS NEEDED, ATTACH SEPARATE SHEET(S) TO THIS FORM

1. NO.
2. COUNTY Newton
4. PRESENT LOCAL NAME(S) OR DESIGNATION(S)
5. OTHER NAME(S)
6. TOWNSHIP
RANGE
SECTION

NE 4001-19
300 North Wood Street

42. Further Description of Important Features: Two-story frame, five bay, rectangular plan residence built ca. 1885. The house has a stone foundation, hipped roof of asphalt shingles, and exterior asbestos shingles. There are four interior end chimneys. The original porch has been removed and replaced with a ca. 1940 concrete deck wit an iron railing. The main entrance has an original two-light glass and wood door with a two-light transom. Windows are original four-over-four rectangular wood sash. The interior has four paneled doors and an original central staircase with milled newel posts and balusters. To the rear of the house is a one-story wing added ca. 1920.

43. History and Significance: This building was constructed ca. 1885 as a dormitory for nearby Scarritt College. No other building associated with this late 19th century college still exists. The building is now used as apartments and has been significantly altered.

44. Description of Environment and Outbuildings:

45. Sources of Information: Larry James



MISSOURI OFFICE OF HISTORIC PRESERVATION

ARCHITECTURAL/HISTORIC INVENTORY SURVEY FORM NEAS-001-191

1. NO. 191

2. COUNTY Newton

3. LOCATION OF NEGATIVES

4. PRESENT LOCAL NAME(S) OR DESIGNATION(S) 312 North Wood Street

5. OTHER NAME(S)

6. SPECIFIC LEGAL LOCATION
TOWNSHIP _____ RANGE _____ SECTION _____
IF CITY OR TOWN, STREET ADDRESS 312 North Wood Street

7. CITY OR TOWN Neosho IF RURAL, VICINITY

8. DESCRIPTION OF LOCATION

9. COORDINATES UTM
LAT
LONG

10. SITE ( ) STRUCTURE ( )
BUILDING (X) OBJECT ( )

11. ON NATIONAL REGISTER ? YES ( ) NO (X)

12. IS IT ELIGIBLE ? YES ( ) NO ( )

13. PART OF ESTAB. HIST. DISTRICT ? YES ( ) NO (X)

14. DISTRICT POTENTIAL ? YES ( ) NO ( )

15. NAME OF ESTABLISHED DISTRICT

16. THEMATIC CATEGORY

17. DATE(S) OR PERIOD ca. 1905 II

18. STYLE OR DESIGN

19. ARCHITECT OR ENGINEER 25 40

20. CONTRACTOR OR BUILDER OH

21. ORIGINAL USE, IF APPARENT Residence

22. PRESENT USE Residence

23. OWNERSHIP PUBLIC ( ) PRIVATE (X)

24. OWNER'S NAME AND ADDRESS IF KNOWN

25. OPEN TO PUBLIC ? YES ( ) NO (X)

26. LOCAL CONTACT PERSON OR ORGANIZATION Historic Preservation Comm.

27. OTHER SURVEYS IN WHICH INCLUDED

28. NO. OF STORIES 1-1/2

29. BASEMENT ? YES (X) NO ( )

30. FOUNDATION MATERIAL stone

31. WALL CONSTRUCTION frame

32. ROOF TYPE AND MATERIAL hipped/asphalt CM VR

33. NO. OF BAYS FRONT 3 SIDE

34. WALL TREATMENT asbestos/shingle

35. PLAN SHAPE rectang.

36. CHANGES (EXPLAIN IN NO. 42) ADDITION ( ) ALTERED ( ) MOVED ( )

37. CONDITION
INTERIOR _____
EXTERIOR _____

38. PRESERVATION UNDERWAY ? YES ( ) NO (X)

39. ENDANGERED ? BY WHAT ? YES ( ) NO (X)

40. VISIBLE FROM PUBLIC ROAD ? YES (X) NO ( )

41. DISTANCE FROM AND FRONTAGE ON ROAD

42. FURTHER DESCRIPTION OF IMPORTANT FEATURES

see continuation sheet

PHOTO MUST BE PROVIDED

43. HISTORY AND SIGNIFICANCE

see continuation sheet

44. DESCRIPTION OF ENVIRONMENT AND OUTBUILDINGS

see continuation sheet

45. SOURCES OF INFORMATION

see continuation sheet

46. PREPARED BY

47. ORGANIZATION

48. DATE 1/91

49. REVISION DATE(S)

RETURN THIS FORM WHEN COMPLETED TO: OFFICE OF HISTORIC PRESERVATION
P.O. BOX 176
JEFFERSON CITY, MISSOURI 65102
PH 314-751-5365

IF ADDITIONAL SPACE IS NEEDED, ATTACH SEPARATE SHEET(S) TO THIS FORM

1. NO.
2. COUNTY Newton
4. PRESENT LOCAL NAME(S) OR DESIGNATION(S) 312 North Wood Street
5. OTHER NAME(S)
6. TOWNSHIP
RANGE
SECTION

NE-AS-001-191

312 North Wood Street

42. Further Description of Important Features: One-and-one-half story frame, three-bay rectangular plan residence built ca. 1905. the house has a stone foundation, hipped roof of asphalt shingles, and exterior siding of asbestos shingles. On the main (E) facade is a recessed porch with Tuscan columns resting on stone piers. The main entrance has a single-light glass and wood door. Windows are one-over-one rectangular wood sash. In the gable fields are square wood shingles. At the roofline is a gable dormer with a one-over-one rectangular wood sash window.

43. History and Significance: The house is an example of a variation of a Pyramidal Square plan residence. It was built ca. 1905.

44. Description of Environment and Outbuildings: Located north of Neosho's public square.

45. Sources of Information:



MISSOURI OFFICE OF HISTORIC PRESERVATION

ARCHITECTURAL/HISTORIC INVENTORY SURVEY FORM NE-AS-001-192

1. NO. 192

2. COUNTY Newton

3. LOCATION OF NEGATIVES

4. PRESENT LOCAL NAME(S) OR DESIGNATION(S) 520 North Wood Street

5. OTHER NAME(S)

6. SPECIFIC LEGAL LOCATION TOWNSHIP _____ RANGE _____ SECTION _____
IF CITY OR TOWN, STREET ADDRESS 520 North Wood Street

7. CITY OR TOWN Neosho IF RURAL, VICINITY

8. DESCRIPTION OF LOCATION

3 on 4

9. COORDINATES UTM
LAT
LONG

10. SITE ( ) STRUCTURE ( )
BUILDING (X) OBJECT ( )

11. ON NATIONAL REGISTER? YES ( ) NO (X)

12. IS IT ELIGIBLE? YES ( ) NO ( )

13. PART OF ESTAB. HIST. DISTRICT? YES ( ) NO (X)

14. DISTRICT POTENTIAL? YES ( ) NO ( )

15. NAME OF ESTABLISHED DISTRICT

16. THEMATIC CATEGORY

17. DATE(S) OR PERIOD ca. 1880

18. STYLE OR DESIGN Italianate influences 42 02

19. ARCHITECT OR ENGINEER 20

20. CONTRACTOR OR BUILDER TQ

21. ORIGINAL USE, IF APPARENT Residance

22. PRESENT USE Residence

23. OWNERSHIP PUBLIC ( ) PRIVATE (X)

24. OWNER'S NAME AND ADDRESS IF KNOWN

25. OPEN TO PUBLIC? YES ( ) NO (X)

26. LOCAL CONTACT PERSON OR ORGANIZATION Historic Preservation Comm.

27. OTHER SURVEYS IN WHICH INCLUDED

28. NO. OF STORIES 2

29. BASEMENT? YES (X) NO ( )

30. FOUNDATION MATERIAL stone

31. WALL CONSTRUCTION frame

32. ROOF TYPE AND MATERIAL hipped/asphalt

33. NO. OF BAYS 3 FRONT 3 SIDE

34. WALL TREATMENT aluminum siding

35. PLAN SHAPE rect.

36. CHANGES (EXPLAIN IN NO. 42) ADDITION ( ) ALTERED ( ) MOVED ( )

37. CONDITION
INTERIOR _____
EXTERIOR _____

38. PRESERVATION UNDERWAY? YES ( ) NO (X)

39. ENDANGERED? BY WHAT? YES ( ) NO (X)

40. VISIBLE FROM PUBLIC ROAD? YES (X) NO ( )

41. DISTANCE FROM AND FRONTAGE ON ROAD

42. FURTHER DESCRIPTION OF IMPORTANT FEATURES

see continuation sheet

PHOTO MUST BE PROVIDED

43. HISTORY AND SIGNIFICANCE

see continuation sheet

44. DESCRIPTION OF ENVIRONMENT AND OUTBUILDINGS

see continuation sheet

45. SOURCES OF INFORMATION

see continuation sheet

46. PREPARED BY

47. ORGANIZATION

48. DATE 1/91

49. REVISION DATE(S)

RETURN THIS FORM WHEN COMPLETED TO: OFFICE OF HISTORIC PRESERVATION
P.O. BOX 176
JEFFERSON CITY, MISSOURI 65102
PH. 314-751-5365

IF ADDITIONAL SPACE IS NEEDED, ATTACH SEPARATE SHEET(S) TO THIS FORM

1 NO. | 2 COUNTY Newton | 4 PRESENT LOCAL NAME(S) OR DESIGNATION(S) | 5 OTHER NAME(S) | 6 TOWNSHIP | RANGE | SECTION

NE-AS001-192

520 North Wood Street

42. Further Description of Important Features: Two-story frame, three-bay, rectangular plan Italianate house built ca. 1880. The house has a stone foundation, hipped roof of asphalt shingles, and exterior aluminum siding. On the main (E) facade is a one-story shed porch with original square milled columns on a ca. 1920 stone railing. The main entrance has original double doors of single-light glass and wood design. Windows are 1/1 rectangular wood sash. In the central bay of the second story is a single light glass and wood door. On the south facade is a one-story bay window. At the eaves are paired Italianate milled brackets. At the rear are two ca. 1920 frame sheds and a ca. 1920 gable roof garage. In front of the house is a ca. 1920 hollow core concrete block retaining wall.

43. History and Significance: This residence was built ca. 1880 on the north side of Neosho. The house is one of the town's best remaining examples of the Italianate style but no information is known of its history.

44. Description of Environment and Outbuildings: Located on the northern edge of Neosho. At the rear are several frame sheds and coops built in the early 20th century.

45. Sources of Information: On-site inspection.



MISSOURI OFFICE OF HISTORIC PRESERVATION

ARCHITECTURAL/HISTORIC INVENTORY SURVEY FORM NE-A5001-193

1. NO. 193
2. COUNTY Newton
3. LOCATION OF NEGATIVES
4. PRESENT LOCAL NAME(S) OR DESIGNATION(S)
5. OTHER NAME(S) Herman Knotts House
6. SPECIFIC LEGAL LOCATION TOWNSHIP _____ RANGE _____ SECTION _____
IF CITY OR TOWN, STREET ADDRESS 521 North Wood Street
7. CITY OR TOWN Neosho IF RURAL, VICINITY
8. DESCRIPTION OF LOCATION
9. COORDINATES UTM
LAT
LONG
10. SITE ( ) STRUCTURE ( )
BUILDING (X) OBJECT ( )
11. ON NATIONAL REGISTER ? YES ( ) NO (X)
12. IS IT ELIGIBLE ? YES ( ) NO ( )
13. PART OF ESTAB. HIST. DISTRICT ? YES ( ) NO (X)
14. DISTRICT POTENTIAL ? YES ( ) NO ( )
15. NAME OF ESTABLISHED DISTRICT
16. THEMATIC CATEGORY
17. DATE(S) OR PERIOD ca. 1890
18. STYLE OR DESIGN Queen Anne influences 07
19. ARCHITECT OR ENGINEER 20
20. CONTRACTOR OR BUILDER WA
21. ORIGINAL USE, IF APPARENT Residence
22. PRESENT USE Residence
23. OWNERSHIP PUBLIC ( ) PRIVATE (X)
24. OWNER'S NAME AND ADDRESS IF KNOWN
25. OPEN TO PUBLIC ? YES ( ) NO (X)
26. LOCAL CONTACT PERSON OR ORGANIZATION Historic Preservation Comm.
27. OTHER SURVEYS IN WHICH INCLUDED
28. NO. OF STORIES 2
29. BASEMENT ? YES (X) NO ( )
30. FOUNDATION MATERIAL stone
31. WALL CONSTRUCTION frame
32. ROOF TYPE AND MATERIAL gable/asphalt
33. NO. OF BAYS FRONT 3 SIDE
34. WALL TREATMENT aluminum siding
35. PLAN SHAPE gabled-ell
36. CHANGES (EXPLAIN IN NO. 42) ADDITION ( ) ALTERED ( ) MOVED ( )
37. CONDITION INTERIOR _____ EXTERIOR _____
38. PRESERVATION UNDERWAY ? YES ( ) NO (X)
39. ENDANGERED ? BY WHAT ? YES ( ) NO (X)
40. VISIBLE FROM PUBLIC ROAD ? YES (X) NO ( )
41. DISTANCE FROM AND FRONTAGE ON ROAD

42. FURTHER DESCRIPTION OF IMPORTANT FEATURES

see continuation sheet

PHOTO MUST BE PROVIDED

43. HISTORY AND SIGNIFICANCE

see continuation sheet

44. DESCRIPTION OF ENVIRONMENT AND OUTBUILDINGS

see continuation sheet

45. SOURCES OF INFORMATION

see continuation sheet

46. PREPARED BY
47. ORGANIZATION
48. DATE 1/91
49. REVISION DATE(S)

RETURN THIS FORM WHEN COMPLETED TO: OFFICE OF HISTORIC PRESERVATION
P.O. BOX 176
JEFFERSON CITY, MISSOURI 65102
PH. 314-751-5365

IF ADDITIONAL SPACE IS NEEDED, ATTACH SEPARATE SHEET(S) TO THIS FORM

1 NO. | 2 COUNTY Newton | 4 PRESENT LOCAL NAME(S) OR DESIGNATION(S) | 5 OTHER NAME(S) | 6 TOWNSHIP | RANGE | SECTION

NE-AS-001-193

521 North Wood Street--Herman Knotts House

42. Further Description of Important Features: Two-story frame, three-bay, Gabled Ell plan residence with Queen Anne influences built ca. 1890. The house has a stone foundation, gable roof of asphalt shingles, interior brick chimney and exterior aluminum siding. On the main (W) and north facades is a one-story wraparound porch. This porch has a flat roof, original milled columns, milled balustrade and spindled frieze. The main entrance has a ca. 1960 glass and wood door. Over the door is a single-light transom. Windows are original one-over-one rectangular wood sash. On the projecting bay of the first story is a pent roof over a large single-light sash window. This roof has milled support brackets and wood fish scale shingles. A similar pent roof is over paired windows on the second story of this bay. In the gable field are milled panels, vergeboard, drop pendants, and knee braces. At the rear is a modern guest house and frame garage. In front of the house is a ca. 1925 concrete and cobblestone fence.

43. History and Significance: This house is an excellent example of a two-story gabled-ell design house with Queen Anne influences. The house has been occupied by the Herman Knotts family for many years but little other information is known of the house.

44. Description of Environment and Outbuildings: Located on the north edge of Neosho. At the rear is a garage and adjacent to the residence is a guest house both built in the 20th century.

45. Sources of Information:



MISSOURI OFFICE OF HISTORIC PRESERVATION

ARCHITECTURAL/HISTORIC INVENTORY SURVEY FORM NE-AS-001-191

1. NO. 200

2. COUNTY Newton

3. LOCATION OF NEGATIVES

4. PRESENT LOCAL NAME(S) OR DESIGNATION(S) United Methodist Church

5. OTHER NAME(S) Methodist Episcopal Church South

6. SPECIFIC LEGAL LOCATION TOWNSHIP _____ RANGE _____ SECTION _____
IF CITY OR TOWN, STREET ADDRESS Wood and Hickory Streets

7. CITY OR TOWN Neosho IF RURAL, VICINITY

8. DESCRIPTION OF LOCATION

9. COORDINATES UTM
LAT
LONG

10. SITE ( ) STRUCTURE ( )
BUILDING (X) OBJECT ( )

11. ON NATIONAL REGISTER? YES ( ) NO (X)

12. IS IT ELIGIBLE? YES ( ) NO ( )

13. PART OF ESTAB. HIST. DISTRICT? YES ( ) NO (X)

14. DISTRICT POTENTIAL? YES ( ) NO ( )

15. NAME OF ESTABLISHED DISTRICT

16. THEMATIC CATEGORY

17. DATE(S) OR PERIOD 1897 c.1940

18. STYLE OR DESIGN Victorian Gothic influence 71

19. ARCHITECT OR ENGINEER John M. Propst

20. CONTRACTOR OR BUILDER Charles S. Davis

21. ORIGINAL USE, IF APPARENT church 40

22. PRESENT USE church

23. OWNERSHIP PUBLIC ( ) PRIVATE (X)

24. OWNER'S NAME AND ADDRESS IF KNOWN

25. OPEN TO PUBLIC? YES (X) NO ( )

26. LOCAL CONTACT PERSON OR ORGANIZATION Historic Preservation Comm.

27. OTHER SURVEYS IN WHICH INCLUDED

28. NO. OF STORIES 2-1/2

29. BASEMENT? YES (X) NO ( )

30. FOUNDATION MATERIAL stone

31. WALL CONSTRUCTION brick

32. ROOF TYPE AND MATERIAL i gable/composition

33. NO. OF BAYS FRONT 4 SIDE 6

34. WALL TREATMENT brick 30 30

35. PLAN SHAPE irreg.

36. CHANGES (EXPLAIN IN NO. 42) ADDITION ( ) ALTERED ( ) MOVED ( )

37. CONDITION INTERIOR _____ EXTERIOR _____

38. PRESERVATION UNDERWAY? YES ( ) NO (X)

39. ENDANGERED? BY WHAT? YES ( ) NO (X)

40. VISIBLE FROM PUBLIC ROAD? YES (X) NO ( )

41. DISTANCE FROM AND FRONTAGE ON ROAD

42. FURTHER DESCRIPTION OF IMPORTANT FEATURES

see continuation sheet

PHOTO MUST BE PROVIDED

43. HISTORY AND SIGNIFICANCE

see continuation sheet

44. DESCRIPTION OF ENVIRONMENT AND OUTBUILDINGS

see continuation sheet

45. SOURCES OF INFORMATION

see continuation sheet

46. PREPARED BY

47. ORGANIZATION

48. DATE 1/91

49. REVISION DATE(S)

RETURN THIS FORM WHEN COMPLETED TO: OFFICE OF HISTORIC PRESERVATION
P.O. BOX 176
JEFFERSON CITY, MISSOURI 65102
PH. 314-751-5365

IF ADDITIONAL SPACE IS NEEDED, ATTACH SEPARATE SHEET(S) TO THIS FORM

1 NO
2 COUNTY Newton
T W
BL
4 PRESENT LOCAL NAME(S) OR DESIGNATION(S) United Methodist Church
5 OTHER NAME(S)
6 TOWNSHIP
RANGE
SECTION

Wood and Hickory--United Methodist Church

42. Further Description of Important Features: Two-story brick, irregular plan church with Victorian Gothic influences built in 1897. The main (east) facade is of three bays and the primary entrance is located on the first floor of the building's bell tower. The entrance consists of ca. 1970 metal and glass doors and above the doors is a Gothic arched transom with stained glass lights. The church has a stone foundation, exterior of stretcher-bond brick, and gable roof of asphalt windows. On the east facade facing South Wood Street is a large keyhole design stained glass window. Other windows in the building are one-over-one rectangular wood sash with stained glass lights and rock faced stone lintels and sills. At the corners of the building are stone quoins. At the southeast corner of the building is a two-story bell tower with stone quoins, corbelled brickwork, and a castellated parapet. On the south facade facing East Hickory are five bays. On this facade is a large keyhole design stained glass window with a rock faced surround with radiating voussoirs and keystones. Beneath this window is a large stained glass window divided into four one-over-one sash sections. To the north of the original church is a ca. 1940 two-story brick wing with stone quoins, eight-over-eight sash windows and a flat roof.

43. History and Significance: The church was designed by John M. Propst and built by Charles S. Davis at a cost of $8,000. The datestone was cut by Mr. D. Markey and set October 23, 1897. The church was dedicated on April 20, 1901 by Dr. C.C. Woods. The church has served the Methodist congregation for almost one hundred years. The building is a good example of the Victorian Gothic style and is included in the proposed Neosho Commercial Historic District.

44. Description of Environment and Outbuildings: Located one block south of the Neosho public square.

45. Sources of Information: datestone; Newton County Historical Society. Neosho, A City of Springs, 60.



MISSOURI OFFICE OF HISTORIC PRESERVATION

ARCHITECTURAL/HISTORIC INVENTORY SURVEY FORM NE AS 001-195

1. NO. 196

2. COUNTY Newton

3. LOCATION OF NEGATIVES

4. PRESENT LOCAL NAME(S) OR DESIGNATION(S) Floyd's Jewelry and Camera Center

5. OTHER NAME(S) Newton County Bank

6. SPECIFIC LEGAL LOCATION TOWNSHIP _____ RANGE _____ SECTION _____
IF CITY OR TOWN, STREET ADDRESS Wood and Main Streets

7. CITY OR TOWN Neosho IF RURAL, VICINITY

8. DESCRIPTION OF LOCATION

9. COORDINATES UTM
LAT
LONG

10. SITE ( ) STRUCTURE ( )
BUILDING (X) OBJECT ( )

11. ON NATIONAL REGISTER? YES ( ) NO (X)

12. IS IT ELIGIBLE? YES ( ) NO ( )

13. PART OF ESTAB. HIST. DISTRICT? YES ( ) NO (X)

14. DISTRICT POTENTIAL? YES ( ) NO ( )

15. NAME OF ESTABLISHED DISTRICT

16. THEMATIC CATEGORY

17. DATE(S) OR PERIOD 1913

18. STYLE OR DESIGN two-part commercial 63

19. ARCHITECT OR ENGINEER 40 62 50

20. CONTRACTOR OR BUILDER AW

21. ORIGINAL USE, IF APPARENT commercial OOD OOA

22. PRESENT USE

23. OWNERSHIP PUBLIC ( ) PRIVATE (X)

24. OWNER'S NAME AND ADDRESS IF KNOWN

25. OPEN TO PUBLIC? YES (X) NO ( )

26. LOCAL CONTACT PERSON OR ORGANIZATION Historic Preservation Comm.

27. OTHER SURVEYS IN WHICH INCLUDED

28. NO. OF STORIES 2

29. BASEMENT? YES ( ) NO (X)

30. FOUNDATION MATERIAL concrete

31. WALL CONSTRUCTION brick

32. ROOF TYPE AND MATERIAL flat/rolled

33. NO. OF BAYS FRONT 3 SIDE 11

34. WALL TREATMENT brick 99

35. PLAN SHAPE rectang.

36. CHANGES (EXPLAIN IN NO. 42) ADDITION ( ) ALTERED ( ) MOVED ( )

37. CONDITION INTERIOR _____ EXTERIOR _____

38. PRESERVATION UNDERWAY? YES ( ) NO (X)

39. ENDANGERED? BY WHAT? YES ( ) NO (X)

40. VISIBLE FROM PUBLIC ROAD? YES (X) NO ( )

41. DISTANCE FROM AND FRONTAGE ON ROAD

42. FURTHER DESCRIPTION OF IMPORTANT FEATURES

see continuation sheet

PHOTO MUST BE PROVIDED

43. HISTORY AND SIGNIFICANCE

see continuation sheet

44. DESCRIPTION OF ENVIRONMENT AND OUTBUILDINGS

see continuation sheet

45. SOURCES OF INFORMATION

see continuation sheet

46. PREPARED BY

47. ORGANIZATION

48. DATE 1/91

49. REVISION DATE(S)

RETURN THIS FORM WHEN COMPLETED TO: OFFICE OF HISTORIC PRESERVATION
P.O. BOX 176
JEFFERSON CITY, MISSOURI 65102
PH. 314-751-5365

IF ADDITIONAL SPACE IS NEEDED, ATTACH SEPARATE SHEET(S) TO THIS FORM

1 NO
2 COUNTY Newton
4 PRESENT LOCAL NAME(S) OR DESIGNATION(S) Floyd's Jewelry & Camera Center
5 OTHER NAME(S)
6 TOWNSHIP
RANGE
SECTION

Wood and Main Streets--Floyd's Jewelry and Camera Center

42. Further Description of Important Features: Two-story brick, two-part commercial building with Colonial Revival detailing built in 1913. The building has a chamfered corner entrance with a square stone column. Part of the storefront has been covered with metal panels in recent years but visible are rock-faced stone bulkheads and brick piers. The entrance and display windows are of ca. 1970 metal and glass. The building has stone quoins. On the upper facade, facing Wood Street, are four window bays with rectangular one-over-one wood sash windows and brick soldier course lintels. At the northeast corner, the bay projects slightly and has stone quoins. Below the roofline is a terra cotta cornice with modillion blocks. On the Main Street facade are seven window bays with both paired and single one-over-one sash windows.

43. History and Significance: The building was constructed as the Newton County Bank in 1913. In 1926, the bank occupied the first floor with the telephone exchange on the second. The building was occupied by the bank for several decades. The building is located in the proposed Neosho Commercial Historic District.

44. Description of Environment and Outbuildings: Located at the southwest corner of the Neosho public square.

45. Sources of Information: Sanborn Insurance Maps.


FLOYD'S
JEWELRY
FLOYD'S
JEWELRY
FITNESS CENTER

MISSOURI OFFICE OF HISTORIC PRESERVATION

ARCHITECTURAL/HISTORIC INVENTORY SURVEY FORM NE-A-001-196

1. NO. 32

2. COUNTY Newton

3. LOCATION OF NEGATIVES

4. PRESENT LOCAL NAME(S) OR DESIGNATION(S) Newton County Courthouse

5. OTHER NAME(S)

6. SPECIFIC LEGAL LOCATION TOWNSHIP _____ RANGE _____ SECTION _____
IF CITY OR TOWN, STREET ADDRESS Courthouse Square

7. CITY OR TOWN Neosho IF RURAL, VICINITY

8. DESCRIPTION OF LOCATION 101 S. Wood St

9. COORDINATES UTM
LAT
LONG

10. SITE ( ) STRUCTURE ( )
BUILDING (X) OBJECT ( )

11. ON NATIONAL REGISTER ? YES ( ) NO (X)

12. IS IT ELIGIBLE ? YES ( ) NO ( )

13. PART OF ESTAB. HIST. DISTRICT ? YES ( ) NO (X)

14. DISTRICT POTENTIAL ? YES ( ) NO ( )

15. NAME OF ESTABLISHED DISTRICT

16. THEMATIC CATEGORY

17. DATE(S) OR PERIOD 1936

18. STYLE OR DESIGN Art Deco/ Moderne 73 99

19. ARCHITECT OR ENGINEER Neal C. Davis

20. CONTRACTOR OR BUILDER W.P.A

21. ORIGINAL USE, IF APPARENT Government 04H

22. PRESENT USE Government

23. OWNERSHIP PUBLIC (X) PRIVATE ( )

24. OWNER'S NAME AND ADDRESS IF KNOWN

25. OPEN TO PUBLIC ? YES (X) NO ( )

26. LOCAL CONTACT PERSON OR ORGANIZATION Historic Preservation Comm.

27. OTHER SURVEYS IN WHICH INCLUDED

28. NO. OF STORIES 3

29. BASEMENT ? YES (X) NO ( )

30. FOUNDATION MATERIAL Carthage stone

31. WALL CONSTRUCTION Carthage stone

32. ROOF TYPE AND MATERIAL flat/rolled

33. NO. OF BAYS FRONT 5 SIDE

34. WALL TREATMENT Carthage stone

35. PLAN SHAPE cross plan

36. CHANGES (EXPLAIN IN NO. 42) ADDITION ( ) ALTERED ( ) MOVED ( )

37. CONDITION
INTERIOR _____
EXTERIOR _____

38. PRESERVATION UNDERWAY ? YES ( ) NO (X)

39. ENDANGERED ? BY WHAT ? YES ( ) NO (X)

40. VISIBLE FROM PUBLIC ROAD ? YES (X) NO ( )

41. DISTANCE FROM AND FRONTAGE ON ROAD

42. FURTHER DESCRIPTION OF IMPORTANT FEATURES

see continuation sheet

PHOTO MUST BE PROVIDED

43. HISTORY AND SIGNIFICANCE

see continuation sheet

44. DESCRIPTION OF ENVIRONMENT AND OUTBUILDINGS

see continuation sheet

45. SOURCES OF INFORMATION

see continuation sheet

46. PREPARED BY

47. ORGANIZATION

48. DATE 1/91

49. REVISION DATE(S)

RETURN THIS FORM WHEN COMPLETED TO: OFFICE OF HISTORIC PRESERVATION
P.O. BOX 176
JEFFERSON CITY, MISSOURI 65102
PH. 314-751-5365

IF ADDITIONAL SPACE IS NEEDED, ATTACH SEPARATE SHEET(S) TO THIS FORM

1 NO
2 COUNTY Newton
4. PRESENT LOCAL NAME(S) OR DESIGNATION(S) Newton County Courthouse
5. OTHER NAME(S)
6. TOWNSHIP
RANGE
SECTION

NE-[illegible]-[illegible]

Courthouse Square--Newton County Courthouse

42. Further Description of Important Features: Two-story Carthage stone and metal building constructed with Art Deco influences in 1936. The building was constructed in a cross gable plan with one-story wings extending to the north and south from the east and west sections of the building. The building is oriented with the primary entrances located on the east and west facades. These facades are composed of five bays while the north and south facades are also of five bays. The exterior of the building is of smooth concrete panels and rests on a raised basement. The basement level has small rectangular window openings with ca. 1980 two-light casement windows. The entrance surrounds have fluted pilasters and concrete panels with chevron molding. The doors were added ca. 1980 and are of aluminum and glass design. Window openings have incised concrete lintels but the windows are ca. 1980 metal casement design added ca. 1980. Each bay is divided by fluted pilasters. At the roofline are diamond shaped concrete fret bands and concrete panels inscribed with chevron molding and motifs such as the scales of justice and eagle and floral designs. On the north facade a one-story wing was added ca. 1980 to provide for handicapped access. On the south facade is a large ca. 1980 HVAC unit which has been surrounded with a chain link fence. The interior retains original wood doors, marble wainscoting, fluted marble pilasters, and metal staircases.

43. History and Significance: The present Newton County Courthouse was built on the site of four previous courthouses. The cornerstone was laid on July 30, 1936, with Senator Harry S Truman making the address. The building was designed by St. Louis architect Neal C. Davis, a native of Newton County, and was funded by the Work Projects Administration. The county jail was originally located on the top floor of the building. The courthouse was contracted for $162,687 and the jail for $11,150. M.V. Woodward was the landscape architect. The Courthouse is a good example of the use of Art Deco detailing in public buildings in the 1930s. The building is included as part of the proposed Neosho Commercial Historic District.

44. Description of Environment and Outbuildings: The courthouse is located at the center of the Neosho public square. At the southeast corner of the courthouse grounds is a rectangular brick pergola. Also on the grounds are assorted stone and marble memorials and monuments.

45. Sources of Information: Courthouse files


THE CONSTITUTION OF THE UNITED STATES IS THE SUPREME LAW




BANK of NEOSHO
ANK of NEOSHO




15

MISSOURI OFFICE OF HISTORIC PRESERVATION

ARCHITECTURAL/HISTORIC INVENTORY SURVEY FORM NE-Scol-200

1. NO. 194

2. COUNTY Newton

3. LOCATION OF NEGATIVES

4. PRESENT LOCAL NAME(S) OR DESIGNATION(S) Evans Rexall Drugs

5. OTHER NAME(S)

6. SPECIFIC LEGAL LOCATION TOWNSHIP _____ RANGE _____ SECTION _____
IF CITY OR TOWN, STREET ADDRESS 114 SOuth Wood Street

7. CITY OR TOWN Neosho IF RURAL, VICINITY

8. DESCRIPTION OF LOCATION

9. COORDINATES UTM
LAT
LONG

10. SITE ( ) STRUCTURE ( )
BUILDING (X) OBJECT ( )

11. ON NATIONAL REGISTER? YES ( ) NO (X)

12. IS IT ELIGIBLE? YES ( ) NO ( )

13. PART OF ESTAB. HIST. DISTRICT? YES ( ) NO (X)

14. DISTRICT POTENTIAL? YES ( ) NO ( )

15. NAME OF ESTABLISHED DISTRICT

16. THEMATIC CATEGORY

17. DATE(S) OR PERIOD ca. 1885 c. 1980

18. STYLE OR DESIGN two-part commercial 69

19. ARCHITECT OR ENGINEER 50

20. CONTRACTOR OR BUILDER

21. ORIGINAL USE, IF APPARENT Drugstore 120 A W

22. PRESENT USE Drugstore

23. OWNERSHIP PUBLIC ( ) PRIVATE (X)

24. OWNER'S NAME AND ADDRESS IF KNOWN

25. OPEN TO PUBLIC? YES (X) NO ( )

26. LOCAL CONTACT PERSON OR ORGANIZATION Historic Preservation Comm.

27. OTHER SURVEYS IN WHICH INCLUDED

28. NO. OF STORIES 2

29. BASEMENT? YES ( ) NO (X)

30. FOUNDATION MATERIAL concrete block

31. WALL CONSTRUCTION brick

32. ROOF TYPE AND MATERIAL flat

33. NO. OF BAYS FRONT 3 SIDE

34. WALL TREATMENT cast iron

35. PLAN SHAPE rectang.

36. CHANGES (EXPLAIN IN NO. 42) ADDITION ( ) ALTERED ( ) MOVED ( )

37. CONDITION INTERIOR _____ EXTERIOR _____

38. PRESERVATION UNDERWAY? YES ( ) NO (X)

39. ENDANGERED? BY WHAT? YES ( ) NO (X)

40. VISIBLE FROM PUBLIC ROAD? YES (X) NO ( )

41. DISTANCE FROM AND FRONTAGE ON ROAD

42. FURTHER DESCRIPTION OF IMPORTANT FEATURES

see continuation sheet

PHOTO MUST BE PROVIDED

43. HISTORY AND SIGNIFICANCE

see continuation sheet

44. DESCRIPTION OF ENVIRONMENT AND OUTBUILDINGS

see continuation sheet

45. SOURCES OF INFORMATION

see continuation sheet

46. PREPARED BY

47. ORGANIZATION

48. DATE 1/91

49. REVISION DATE(S)

RETURN THIS FORM WHEN COMPLETED TO: OFFICE OF HISTORIC PRESERVATION
P.O. BOX 176
JEFFERSON CITY, MISSOURI 65102
PH. 314-751-5365

IF ADDITIONAL SPACE IS NEEDED, ATTACH SEPARATE SHEET(S) TO THIS FORM

1 NO
2 COUNTY Newton
4. PRESENT LOCAL NAME(S) OR DESIGNATION(S) Evans Rexall Drugs
5. OTHER NAME(S)
6. TOWNSHIP
RANGE
SECTION

1E 4-001200

114 South Wood Street--Evans Rexall Drugs

42. Further Description of Important Features: Two-story brick, two-part commercial building constructed ca. 1885. The building retains an elaborate pressed metal upper facade. The storefront has been altered but retains original wood bulkheads and transoms over the entrance. The entrance was added ca. 1980 and has metal and glass doors. Several display cases behind the display windows also appear to be original or added in the early 20th century. Framing the storefront are original cast iron pilasters with floral panels and capitals. Above the storefront is a transom which has been covered with wood panels. The upper facade is divided into three bays with each bay separated by sheet metal pilasters. Each pilaster has inset floral panels and short Romanesque columns. The south and north window bays are rectangular wood sash windows. The upper sash is Queen Anne style fifteen-light design with border glass lights of blue and orange color. The bottom sash is composed of a clear, single glass light. The central bay has paired similar design windows. At the roofline is a large sheet metal bracketed cornice with floral rectangular panels and rosettes.

43. History and Significance: The original building burned in 1884 and was rebuilt as part of the Robinson Block between 1885 and 1890. The building has continuously housed a drugstore since it was constructed and presently serves as Evans Rexall Drugs. Evans has been at this location for fifty years.

44. Description of Environment and Outbuildings: Located on the west side of the Neosho public square.

45. Sources of Information: Sanborn Insurance Maps.

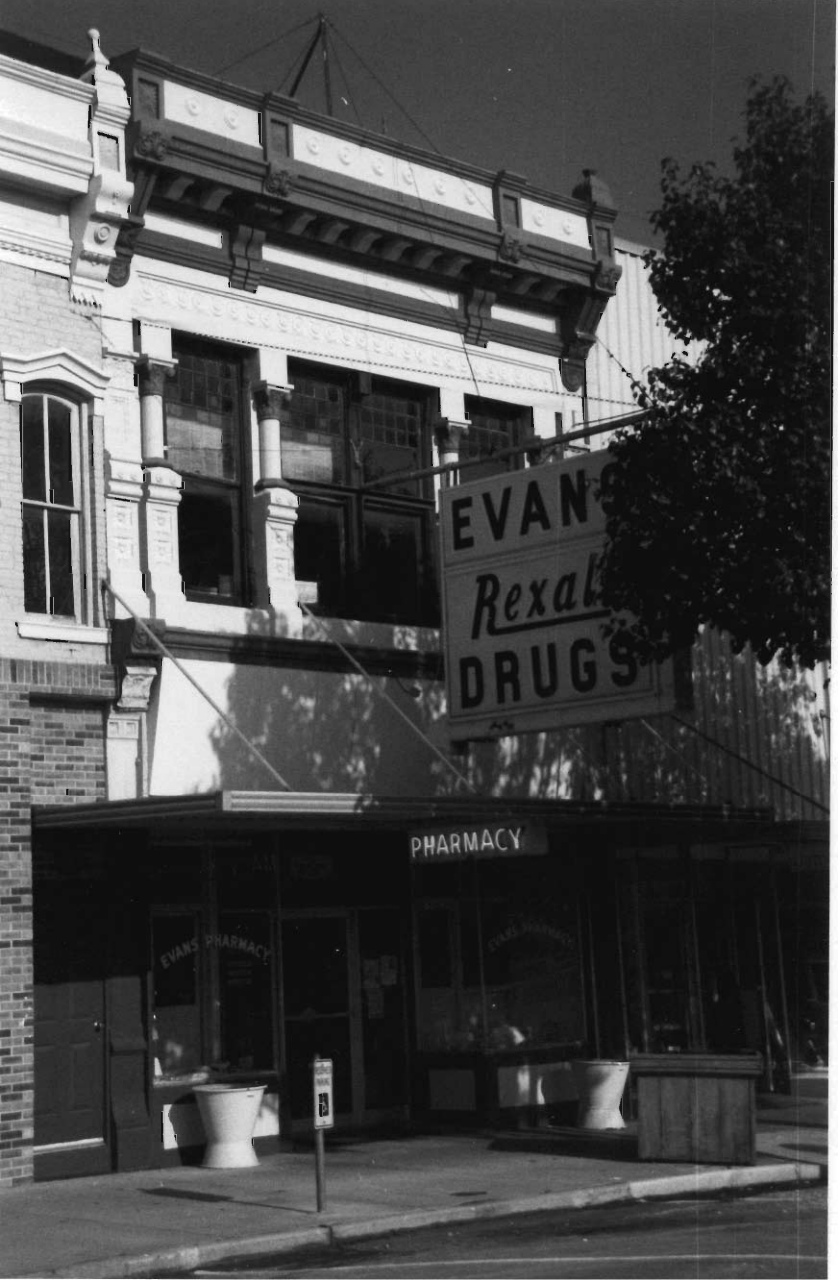
EVAN
Rexal
DRUGS
PHARMACY
EVANS PHARMACY


EVAN
Rexal
DRUGS
PHARMACY
EVANS PHARMACY
EVANS PHARMACY

MISSOURI OFFICE OF HISTORIC PRESERVATION

ARCHITECTURAL/HISTORIC INVENTORY SURVEY FORM NE-AS001-201

1. NO. 195

2. COUNTY Newton

3. LOCATION OF NEGATIVES

4. PRESENT LOCAL NAME(S) OR DESIGNATION(S) Rhoades Paul & Paul Lawyers

5. OTHER NAME(S)

6. SPECIFIC LEGAL LOCATION TOWNSHIP _____ RANGE _____ SECTION _____
IF CITY OR TOWN, STREET ADDRESS 116 South Wood Street

7. CITY OR TOWN Neosho IF RURAL, VICINITY

8. DESCRIPTION OF LOCATION

9. COORDINATES UTM
LAT
LONG

10. SITE ( ) STRUCTURE ( )
BUILDING (X) OBJECT ( )

11. ON NATIONAL REGISTER? YES ( ) NO (X)

12. IS IT ELIGIBLE? YES ( ) NO ( )

13. PART OF ESTAB. HIST. DISTRICT? YES ( ) NO (X)

14. DISTRICT POTENTIAL? YES ( ) NO ( )

15. NAME OF ESTABLISHED DISTRICT

16. THEMATIC CATEGORY

17. DATE(S) OR PERIOD ca. 1885 c. 1970

18. STYLE OR DESIGN two-part commercial 92 64

19. ARCHITECT OR ENGINEER 59 50

20. CONTRACTOR OR BUILDER

21. ORIGINAL USE, IF APPARENT commercial 02 E

22. PRESENT USE commercial

23. OWNERSHIP PUBLIC ( ) PRIVATE (X)

24. OWNER'S NAME AND ADDRESS IF KNOWN

25. OPEN TO PUBLIC? YES (X) NO ( )

26. LOCAL CONTACT PERSON OR ORGANIZATION Historic Preservation Comm.

27. OTHER SURVEYS IN WHICH INCLUDED

28. NO. OF STORIES 2

29. BASEMENT? YES ( ) NO (X)

30. FOUNDATION MATERIAL concrete

31. WALL CONSTRUCTION brick

32. ROOF TYPE AND MATERIAL flat/rolled

33. NO. OF BAYS FRONT 4 SIDE

34. WALL TREATMENT brick

35. PLAN SHAPE rectang.

36. CHANGES (EXPLAIN IN NO. 42) ADDITION ( ) ALTERED ( ) MOVED ( )

37. CONDITION INTERIOR _____ EXTERIOR _____

38. PRESERVATION UNDERWAY? YES ( ) NO (X)

39. ENDANGERED? BY WHAT? YES ( ) NO (X)

40. VISIBLE FROM PUBLIC ROAD? YES (X) NO ( )

41. DISTANCE FROM AND FRONTAGE ON ROAD

42. FURTHER DESCRIPTION OF IMPORTANT FEATURES

see continuation sheet

PHOTO MUST BE PROVIDED

43. HISTORY AND SIGNIFICANCE

see continuation sheet

44. DESCRIPTION OF ENVIRONMENT AND OUTBUILDINGS

see continuation sheet

45. SOURCES OF INFORMATION

see continuation sheet

46. PREPARED BY

47. ORGANIZATION

48. DATE 1/91

49. REVISION DATE(S)

RETURN THIS FORM WHEN COMPLETED TO: OFFICE OF HISTORIC PRESERVATION
P.O. BOX 176
JEFFERSON CITY, MISSOURI 65102
PH. 314-751-5365

IF ADDITIONAL SPACE IS NEEDED, ATTACH SEPARATE SHEET(S) TO THIS FORM

1 NO
2 COUNTY Newton
4 PRESENT LOCAL NAME(S) OR DESIGNATION(S) Rhoades Paul & Paul Lawyers
5 OTHER NAME(S)
6 TOWNSHIP
RANGE
SECTION

NE AL001-201

116 South Wood Street--Rhoades, Paul, and Paul, Lawyers.

42. Further Description of Important Features: Two-story brick, two-part commercial building with Italianate influences built ca. 1885. The building's storefront was altered ca. 1970 and has a brick veneer exterior and metal and glass display windows and doors. On the upper facade are four window openings with original two-over-two segmental arched windows. The windows have cast iron sills and sheet metal hood molding. At the roofline is a sheet metal cornice with floral panels, rope molding, and three finials.

43. History and Significance: The original building burned in 1884 and was rebuilt as part of the Robinson Block between 1885 and 1890. In 1891, 1896, and 1902, there was a grocery on the first floor with a photographer's studio on the second. The studio is shown again on the 1909 Sanborn map, with a confectionery on the first floor. The building was a restaurant in 1916.

44. Description of Environment and Outbuildings: Located on the west side of the Neosho public square.

45. Sources of Information: Sanborn Insurance Maps. 1908 Souvenir Book of Neosho.


RHOADES, PAUL & PAUL
LAWYERS
C.R. RHOADES
ABE R. PAUL
JAMES M. PAUL
JAMES M. PAUL
EVANS PHARMA


RHOADES, PAUL & PAUL
LAWYERS
C.R. RHOADES
ABE R. PAUL
JAMES M. PAUL


H&H

MISSOURI OFFICE OF HISTORIC PRESERVATION

ARCHITECTURAL/HISTORIC INVENTORY SURVEY FORM NE-A-001-203

1. NO. 197

2. COUNTY Newton

3. LOCATION OF NEGATIVES

4. PRESENT LOCAL NAME(S) OR DESIGNATION(S) Orpheum Theater

5. OTHER NAME(S) The New Dreamland theater

6. SPECIFIC LEGAL LOCATION TOWNSHIP _____ RANGE _____ SECTION _____
IF CITY OR TOWN, STREET ADDRESS 204 South Wood Street

7. CITY OR TOWN Neosho IF RURAL, VICINITY

8. DESCRIPTION OF LOCATION

9. COORDINATES UTM
LAT
LONG

10. SITE ( ) STRUCTURE ( )
BUILDING (X) OBJECT ( )

11. ON NATIONAL REGISTER ? YES ( ) NO (X)

12. IS IT ELIGIBLE? YES ( ) NO ( )

13. PART OF ESTAB. HIST. DISTRICT ? YES ( ) NO (X)

14. DISTRICT POTENTIAL? YES ( ) NO ( )

15. NAME OF ESTABLISHED DISTRICT

16. THEMATIC CATEGORY

17. DATE(S) OR PERIOD 1916/1917 c. 1970

18. STYLE OR DESIGN two-part commercial

19. ARCHITECT OR ENGINEER G. D. Hall

20. CONTRACTOR OR BUILDER AW

21. ORIGINAL USE, IF APPARENT Theater 08

22. PRESENT USE vacant

23. OWNERSHIP PUBLIC ( ) PRIVATE (X)

24. OWNER'S NAME AND ADDRESS IF KNOWN

25. OPEN TO PUBLIC ? YES ( ) NO (X)

26. LOCAL CONTACT PERSON OR ORGANIZATION Historic Preservation Comm.

27. OTHER SURVEYS IN WHICH INCLUDED

28. NO. OF STORIES 2

29. BASEMENT ? YES ( ) NO (X)

30. FOUNDATION MATERIAL concrete

31. WALL CONSTRUCTION brick

32. ROOF TYPE AND MATERIAL parapet F+

33. NO. OF BAYS FRONT 7 SIDE

34. WALL TREATMENT stucco

35. PLAN SHAPE rectang.

36. CHANGES (EXPLAIN IN NO. 42) ADDITION ( ) ALTERED ( ) MOVED ( )

37. CONDITION INTERIOR _____ EXTERIOR _____

38. PRESERVATION UNDERWAY ? YES ( ) NO (X)

39. ENDANGERED? BY WHAT ? YES ( ) NO (X)

40. VISIBLE FROM PUBLIC ROAD ? YES (X) NO ( )

41. DISTANCE FROM AND FRONTAGE ON ROAD

42. FURTHER DESCRIPTION OF IMPORTANT FEATURES

see continuation sheet

PHOTO MUST BE PROVIDED

43. HISTORY AND SIGNIFICANCE

see continuation sheet

44. DESCRIPTION OF ENVIRONMENT AND OUTBUILDINGS

see continuation sheet

45. SOURCES OF INFORMATION

see continuation sheet

46. PREPARED BY

47. ORGANIZATION

48. DATE 1/91

49. REVISION DATE(S)

RETURN THIS FORM WHEN COMPLETED TO: OFFICE OF HISTORIC PRESERVATION
P.O. BOX 176
JEFFERSON CITY, MISSOURI 65102
PH. 314-751-5365

IF ADDITIONAL SPACE IS NEEDED, ATTACH SEPARATE SHEET(S) TO THIS FORM

1 NO
2 COUNTY Newton
4 PRESENT LOCAL NAME(S) OR DESIGNATION(S) Orpheum Theater
5. OTHER NAME(S)
6. TOWNSHIP
RANGE
SECTION

LF-NEOSCO 1-203

204 South Wood Street--Orpheum Theater

42. Further Description of Important Features: Two-story brick, three-bay, two-part commercial building constructed ca. 1916. The building's storefront has been altered with ca. 1970 metal panels and metal and glass doors. The marquee was either added or altered ca. 1970. The upper facade is original and has three bays of windows. In the north and south bays are three two-over-two rectangular wood sash windows with soldier course lintels and header brick sills. The central bay has three windows in a Paladian motif with the central window larger than the flanking windows. The upper facade has a stuccoed surface and at the roofline is a stepped parapet with concrete coping.

43. History and Significance: G.D. Hall built the theater in 1917 and called it the New Dreamland theater. The seating capacity was 700 on the floor, with 150 in the balcony. The first movies shown were talkies. The opening movies were "Red Hot Rhythm" with Kathryn Crawford singing "My Idea of Heaven", and a Mack Sennett comedy. The name was changed to the Orpheum in 1921 and a cooling system was installed in 1922. A new sound system was installed in 1929, after Hugh Gardner purchased the theater. Several theaters flourished in Neosho during WWII, but the Orpheum is the only theater that remains in Neosho. The building is located in the proposed Neosho Commercial Historic District.

44. Description of Environment and Outbuildings: Located one-half block south of the Neosho public square.

45. Sources of Information: Sanborn Insurance Maps. Newton County Historical Society. Neosho, A City of Springs, 139. Osbourn, Mona. "History of Neosho and Newton County, Missouri, 1942." Newton County Historical Museum files.


7PM 9PM FRI SAT


PANY
TWO

MISSOURI OFFICE OF HISTORIC PRESERVATION

ARCHITECTURAL/HISTORIC INVENTORY SURVEY FORM NE-AS-007-205

1. NO. 198

2. COUNTY Newton

3. LOCATION OF NEGATIVES

4. PRESENT LOCAL NAME(S) OR DESIGNATION(S) 210-216 South Wood Street

5. OTHER NAME(S)

6. SPECIFIC LEGAL LOCATION
TOWNSHIP _____ RANGE _____ SECTION _____
IF CITY OR TOWN, STREET ADDRESS 210-216 South Wood Street

7. CITY OR TOWN Neosho IF RURAL, VICINITY

8. DESCRIPTION OF LOCATION

9. COORDINATES UTM
LAT
LONG

10. SITE ( ) STRUCTURE ( )
BUILDING (X) OBJECT ( )

11. ON NATIONAL REGISTER? YES ( ) NO (X)

12. IS IT ELIGIBLE? YES ( ) NO ( )

13. PART OF ESTAB. HIST. DISTRICT? YES ( ) NO (X)

14. DISTRICT POTENTIAL? YES ( ) NO ( )

15. NAME OF ESTABLISHED DISTRICT

16. THEMATIC CATEGORY

17. DATE(S) OR PERIOD ca. 1930

18. STYLE OR DESIGN one-part commercial 67

19. ARCHITECT OR ENGINEER

20. CONTRACTOR OR BUILDER

21. ORIGINAL USE, IF APPARENT commercial

22. PRESENT USE commercial

23. OWNERSHIP PUBLIC ( ) PRIVATE (X)

24. OWNER'S NAME AND ADDRESS IF KNOWN

25. OPEN TO PUBLIC? YES ( ) NO (X)

26. LOCAL CONTACT PERSON OR ORGANIZATION Historic Preservation Comm.

27. OTHER SURVEYS IN WHICH INCLUDED

28. NO. OF STORIES 1

29. BASEMENT? YES ( ) NO (X)

30. FOUNDATION MATERIAL concrete

31. WALL CONSTRUCTION brick

32. ROOF TYPE AND MATERIAL flat/rolled

33. NO. OF BAYS FRONT 6 SIDE

34. WALL TREATMENT brick

35. PLAN SHAPE rectang.

36. CHANGES (EXPLAIN IN NO. 42) ADDITION ( ) ALTERED ( ) MOVED ( )

37. CONDITION INTERIOR _____ EXTERIOR _____

38. PRESERVATION UNDERWAY? YES ( ) NO (X)

39. ENDANGERED? BY WHAT? YES ( ) NO (X)

40. VISIBLE FROM PUBLIC ROAD? YES (X) NO ( )

41. DISTANCE FROM AND FRONTAGE ON ROAD

42. FURTHER DESCRIPTION OF IMPORTANT FEATURES

see continuation sheet

PHOTO MUST BE PROVIDED

43. HISTORY AND SIGNIFICANCE

see continuation sheet

44. DESCRIPTION OF ENVIRONMENT AND OUTBUILDINGS

see continuation sheet

45. SOURCES OF INFORMATION

see continuation sheet

46. PREPARED BY

47. ORGANIZATION

48. DATE 1/91

49. REVISION DATE(S)

RETURN THIS FORM WHEN COMPLETED TO: OFFICE OF HISTORIC PRESERVATION
P.O. BOX 176
JEFFERSON CITY, MISSOURI 65102
PH. 314-751-5365

IF ADDITIONAL SPACE IS NEEDED, ATTACH SEPARATE SHEET(S) TO THIS FORM

1 NO.
2 COUNTY Newton
4. PRESENT LOCAL NAME(S) OR DESIGNATION(S) 210-216 South Wood Street
5. OTHER NAME(S)
6. TOWNSHIP
RANGE
SECTION

210-216 South Wood Street--Cook, Cosmetique, UAW

42. Further Description of Important Features: One-story brick, three-bay, one-part commercial building constructed ca. 1930. The building has three separate storefronts all of which retain original brick bulkheads, display windows, and recessed entrances with five-light paneled doors. Above each storefront is a five-light transom. Metal awnings have been added to each storefront. Above each storefront is a soldier-course lintel of glazed yellow brick. At the roofline is a soldier-course cornice of glazed yellow brick.

43. History and Significance: The building is a good example of a one-part commercial structure built ca. 1930. The building is located within the proposed Neosho Commercial Historic District.

44. Description of Environment and Outbuildings: Located one block south of the Neosho public square.

45. Sources of Information: Sanborn Insurance Maps.


COSMETIQUE
BEAUTY SALON

MISSOURI OFFICE OF HISTORIC PRESERVATION

ARCHITECTURAL/HISTORIC INVENTORY SURVEY FORM

NE.AS-001-206

1. NO. ~~200~~ 199

2. COUNTY Newton

3. LOCATION OF NEGATIVES

4. PRESENT LOCAL NAME(S) OR DESIGNATION(S)
218-220 South Wood Street

5. OTHER NAME(S)

6. SPECIFIC LEGAL LOCATION
TOWNSHIP _____ RANGE _____ SECTION _____
IF CITY OR TOWN, STREET ADDRESS
218-220 South Wood Street

7. CITY OR TOWN IF RURAL, VICINITY
Neosho

8. DESCRIPTION OF LOCATION
2 buildings

9. COORDINATES UTM
LAT
LONG

10. SITE ( ) STRUCTURE ( )
BUILDING (X) OBJECT ( )

11. ON NATIONAL REGISTER? YES ( ) NO (X)

12. IS IT ELIGIBLE? YES ( ) NO ( )

13. PART OF ESTAB. HIST. DISTRICT? YES ( ) NO (X)

14. DISTRICT POTENTIAL? YES ( ) NO ( )

15. NAME OF ESTABLISHED DISTRICT

16. THEMATIC CATEGORY

17. DATE(S) OR PERIOD
ca. 1930

18. STYLE OR DESIGN
one-part commercial 69

19. ARCHITECT OR ENGINEER

20. CONTRACTOR OR BUILDER R1 R1

21. ORIGINAL USE, IF APPARENT
commercial A W

22. PRESENT USE
commercial

23. OWNERSHIP PUBLIC ( ) PRIVATE (X)

24. OWNER'S NAME AND ADDRESS IF KNOWN

25. OPEN TO PUBLIC? YES (X) NO ( )

26. LOCAL CONTACT PERSON OR ORGANIZATION
Historic Preservation Comm.

27. OTHER SURVEYS IN WHICH INCLUDED

28. NO. OF STORIES 1

29. BASEMENT? YES ( ) NO (X)

30. FOUNDATION MATERIAL
concrete

31. WALL CONSTRUCTION
brick

32. ROOF TYPE AND MATERIAL
flat/rolled PR

33. NO. OF BAYS FRONT 4 SIDE

34. WALL TREATMENT
brick

35. PLAN SHAPE rectang.

36. CHANGES (EXPLAIN IN NO. 42) ADDITION ( ) ALTERED ( ) MOVED ( )

37. CONDITION
INTERIOR _____
EXTERIOR _____

38. PRESERVATION UNDERWAY? YES ( ) NO (X)

39. ENDANGERED? BY WHAT? YES ( ) NO (X)

40. VISIBLE FROM PUBLIC ROAD? YES (X) NO ( )

41. DISTANCE FROM AND FRONTAGE ON ROAD

42. FURTHER DESCRIPTION OF IMPORTANT FEATURES
see continuation sheet

PHOTO MUST BE PROVIDED

43. HISTORY AND SIGNIFICANCE
see continuation sheet

44. DESCRIPTION OF ENVIRONMENT AND OUTBUILDINGS
see continuation sheet

45. SOURCES OF INFORMATION
see continuation sheet

46. PREPARED BY

47. ORGANIZATION

48. DATE 1/91

49. REVISION DATE(S)

RETURN THIS FORM WHEN COMPLETED TO: OFFICE OF HISTORIC PRESERVATION
P.O. BOX 176
JEFFERSON CITY, MISSOURI 65102
PH. 314-751-5365

IF ADDITIONAL SPACE IS NEEDED, ATTACH SEPARATE SHEET(S) TO THIS FORM

1 NO
2 COUNTY Newton
4 PRESENT LOCAL NAME(S) OR DESIGNATION(S) 218-220 South Wood Street
5 OTHER NAME(S)
6 TOWNSHIP
RANGE
SECTION

NE-AL-001-206

218-220 South Wood Street

42. Further Description of Important Features: One-story brick, two-bay, one-part commercial building constructed ca. 1930. The building has two separate storefronts both of which retain original brick bulkheads, wood-frame single-light fixed glass display windows, and recessed entrances with six-light glass and paneled wood doors. Metal awnings have been added to each storefront. At the roofline is a soldier-course cornice of brick.

43. History and Significance: The building is a good example of a one-part commercial structure built ca. 1930. The building is located in the proposed Neosho Commercial Historic District.

44. Description of Environment and Outbuildings: Located one block south of the Neosho public square.

45. Sources of Information: Sanborn Insurance Maps.



MISSOURI OFFICE OF HISTORIC PRESERVATION

ARCHITECTURAL/HISTORIC INVENTORY SURVEY FORM NEAS 001-207

1. NO. 201

2. COUNTY Newton

3. LOCATION OF NEGATIVES

4. PRESENT LOCAL NAME(S) OR DESIGNATION(S) Clark Funeral Home

5. OTHER NAME(S) William Wills House

6. SPECIFIC LEGAL LOCATION
TOWNSHIP _____ RANGE _____ SECTION _____
IF CITY OR TOWN, STREET ADDRESS 312 South Wood Street

7. CITY OR TOWN Neosho IF RURAL, VICINITY

8. DESCRIPTION OF LOCATION

9. COORDINATES UTM
LAT
LONG

10. SITE ( ) STRUCTURE ( )
BUILDING (X) OBJECT ( )

11. ON NATIONAL REGISTER ? YES ( ) NO (X)

12. IS IT ELIGIBLE ? YES ( ) NO ( )

13. PART OF ESTAB. HIST. DISTRICT ? YES ( ) NO (X)

14. DISTRICT POTENTIAL ? YES ( ) NO ( )

15. NAME OF ESTABLISHED DISTRICT

16. THEMATIC CATEGORY

17. DATE(S) OR PERIOD ca. 1905

18. STYLE OR DESIGN 52 American Foursquare; Col. Rev.

19. ARCHITECT OR ENGINEER 20 90

20. CONTRACTOR OR BUILDER fu

21. ORIGINAL USE, IF APPARENT Residence

22. PRESENT USE Funeral home

23. OWNERSHIP PUBLIC ( ) PRIVATE (X)

24. OWNER'S NAME AND ADDRESS IF KNOWN

25. OPEN TO PUBLIC ? YES (X) NO ( )

26. LOCAL CONTACT PERSON OR ORGANIZATION Historic Preservation Comm.

27. OTHER SURVEYS IN WHICH INCLUDED

28. NO. OF STORIES 2-2

29. BASEMENT ? YES (X) NO ( )

30. FOUNDATION MATERIAL stone

31. WALL CONSTRUCTION brick

32. ROOF TYPE AND MATERIAL hipped/asphalt

33. NO. OF BAYS FRONT 3 SIDE

34. WALL TREATMENT brick

35. PLAN SHAPE rectang.

36. CHANGES (EXPLAIN IN NO. 42) ADDITION ( ) ALTERED ( ) MOVED ( )

37. CONDITION
INTERIOR _____
EXTERIOR _____

38. PRESERVATION UNDERWAY ? YES ( ) NO (X)

39. ENDANGERED ? BY WHAT ? YES ( ) NO (X)

40. VISIBLE FROM PUBLIC ROAD ? YES (X) NO ( )

41. DISTANCE FROM AND FRONTAGE ON ROAD

42. FURTHER DESCRIPTION OF IMPORTANT FEATURES

see continuation sheet

PHOTO MUST BE PROVIDED

43. HISTORY AND SIGNIFICANCE

see continuation sheet

44. DESCRIPTION OF ENVIRONMENT AND OUTBUILDINGS

see continuation sheet

45. SOURCES OF INFORMATION

see continuation sheet

46. PREPARED BY

47. ORGANIZATION

48. DATE 1/91

49. REVISION DATE(S)

RETURN THIS FORM WHEN COMPLETED TO: OFFICE OF HISTORIC PRESERVATION
P.O. BOX 176
JEFFERSON CITY, MISSOURI 65102
PH. 314-751-5365

IF ADDITIONAL SPACE IS NEEDED, ATTACH SEPARATE SHEET(S) TO THIS FORM

1 NO
2 COUNTY 1 Newton
DR
4 PRESENT LOCAL NAME(S) OR DESIGNATION(S) Clark Funeral Home
5. OTHER NAME(S)
6. TOWNSHIP
RANGE
SECTION

NE ASSOL 207

312 South Wood Street--William Wills House

42. Further Description of Important Features: Two-story brick, four-bay, rectangular plan, building constructed with Colonial Revival detailing constructed ca. 1905. The building was originally used as a residence and is presently a funeral home. The house has a stone foundation, hipped roof of asphalt shingles, and brick exterior end chimneys. Wings have been added to the rear and north facades of the building. On the main (east) facade is a full width, one-story porch with Ionic columns resting on stone piers. Between the piers is a railing with square balusters. At the eaves are dentils and at the roofline of the porch is a wood balustrade. The main entrance has an oval single light glass and wood door with beveled glass sidelights and three light transom. Windows are one-over-one and sixteen-over-one rectangular wood sash. The windows have ashlar stone lintels and keystones. At the roofline are gable dormers on all facades with sixteen-light paired windows. At the corners of the house are yellow glazed brick quoins. On the south facade is a sun porch on both floors with one-over-one and two-over-one sash windows.

43. History and Significance: The house appears to be constructed on the site of an earlier building that is shown on the 1902 Sanborn map. This house first appears on the map in 1909. The house was the home of William Wills, Vice-president of the Bank of Neosho for many years. The house is one of Neosho's best examples of the Colonial Revival style and should be considered for listing on the National Register.

44. Description of Environment and Outbuildings: The building is located to the south of the Neosho commercial area.

45. Sources of Information: Sanborn Insurance Maps; Larry James.


CLARK FUNERAL HOME
CLARK
FUNERAL HOME
CHAPEL
OF
MEMORIES

MISSOURI OFFICE OF HISTORIC PRESERVATION

ARCHITECTURAL/HISTORIC INVENTORY SURVEY FORM NE-AS-001-208

1. NO. 202
2. COUNTY Newton
3. LOCATION OF NEGATIVES
4. PRESENT LOCAL NAME(S) OR DESIGNATION(S) 321 South Wood Street
5. OTHER NAME(S) J.E. Alexander House

6. SPECIFIC LEGAL LOCATION TOWNSHIP _____ RANGE _____ SECTION _____
IF CITY OR TOWN, STREET ADDRESS 321 South Wood Street
7. CITY OR TOWN Neosho IF RURAL, VICINITY
8. DESCRIPTION OF LOCATION
9. COORDINATES UTM
LAT
LONG
10. SITE ( ) STRUCTURE ( )
BUILDING (X) OBJECT ( )
11. ON NATIONAL REGISTER ? YES ( ) NO (X)
12. IS IT ELIGIBLE ? YES ( ) NO ( )
13. PART OF ESTAB. HIST. DISTRICT ? YES ( ) NO (X)
14. DISTRICT POTENTIAL ? YES ( ) NO ( )
15. NAME OF ESTABLISHED DISTRICT

16. THEMATIC CATEGORY
17. DATE(S) OR PERIOD ca. 1870
18. STYLE OR DESIGN Italianate 42 52
19. ARCHITECT OR ENGINEER 20
20. CONTRACTOR OR BUILDER CB
21. ORIGINAL USE, IF APPARENT Residence
22. PRESENT USE Residence
23. OWNERSHIP PUBLIC ( ) PRIVATE (X)
24. OWNER'S NAME AND ADDRESS IF KNOWN John H. Galey and Ellen Galey Scher
25. OPEN TO PUBLIC ? YES ( ) NO (X)
26. LOCAL CONTACT PERSON OR ORGANIZATION Historic Preservation Comm.
27. OTHER SURVEYS IN WHICH INCLUDED

28. NO. OF STORIES 2
29. BASEMENT ? YES (X) NO ( )
30. FOUNDATION MATERIAL stone
31. WALL CONSTRUCTION frame
32. ROOF TYPE AND MATERIAL hipped/asphalt
33. NO. OF BAYS FRONT 5 SIDE
34. WALL TREATMENT 64 ~~composition~~ siding
35. PLAN SHAPE rectang
36. CHANGES (EXPLAIN IN NO. 42) ADDITION ( ) ALTERED ( ) MOVED ( )
37. CONDITION INTERIOR _____ EXTERIOR _____
38. PRESERVATION UNDERWAY ? YES ( ) NO (X)
39. ENDANGERED ? BY WHAT ? YES ( ) NO (X)
40. VISIBLE FROM PUBLIC ROAD ? YES (X) NO ( )
41. DISTANCE FROM AND FRONTAGE ON ROAD

42. FURTHER DESCRIPTION OF IMPORTANT FEATURES
see continuation sheet

PHOTO MUST BE PROVIDED

43. HISTORY AND SIGNIFICANCE
see continuation sheet

44. DESCRIPTION OF ENVIRONMENT AND OUTBUILDINGS
see continuation sheet

45. SOURCES OF INFORMATION
see continuation sheet

46. PREPARED BY
47. ORGANIZATION
48. DATE 1/91
49. REVISION DATE(S)

RETURN THIS FORM WHEN COMPLETED TO: OFFICE OF HISTORIC PRESERVATION
P.O. BOX 176
JEFFERSON CITY, MISSOURI 65102
PH. 314-751-5365

IF ADDITIONAL SPACE IS NEEDED, ATTACH SEPARATE SHEET(S) TO THIS FORM

1 NO
2 COUNTY Newton
4 PRESENT LOCAL NAME(S) OR DESIGNATION(S) 321 South Wood Street
5 OTHER NAME(S)
6 TOWNSHIP
RANGE
SECTION

NE-AS-001-70

321 South Wood Street--The Alexander House

42. Further Description of Important Features: Two-story frame, rectangular plan, five-bay, Italianate residence built ca. 1870. The house has a stone foundation, hipped roof of asphalt shingles, and exterior of asbestos siding. On the main (W) facade is a three-quarters width one-story porch with original milled columns, brackets, and modillion blocks. At the roofline is a balustrade with original milled panels. The main entrance has a single light glass and wood door with decorative panels. Over the door is a two-light transom. Windows are one-over-one wood sash. At the central bay of the second story is a door leading to the porch roof. This door is of single light glass and wood design. The house has bracketed eaves.

43. History and Significance: The house was constructed ca. 1870. It was built for J.E. Alexander, who owned Alexander and Son plow factory in Neosho. The factory is known to have been operating in 1872, with the family living at 321 S. Wood Street. Alexander was elected presiding judge of the Newton County Court in 1882. The family occupied the house through the 1930s. The house is one of the oldest in Neosho and retains much of its original Italianate detailing. The addition of the artificial siding compromises its integrity but the residence should be considered for National Register listing.

44. Description of Environment and Outbuildings: In front of the house is a hoop and dart cast iron fence manufactured by the Ambroswell Compaanyof Joplin. The house is located two blocks the south of the Neosho commercial district.

45. Sources of Information: John Galey and Ellen Galey Scher



MISSOURI OFFICE OF HISTORIC PRESERVATION

ARCHITECTURAL/HISTORIC INVENTORY SURVEY FORM

NE-AC 001-209

1. NO. 203

2. COUNTY Newton

3. LOCATION OF NEGATIVES

4. PRESENT LOCAL NAME(S) OR DESIGNATION(S) 335 South Wood Street

5. OTHER NAME(S) Heaton House

6. SPECIFIC LEGAL LOCATION TOWNSHIP _____ RANGE _____ SECTION _____
IF CITY OR TOWN, STREET ADDRESS 335 South Wood Street

7. CITY OR TOWN IF RURAL, VICINITY Neosho

8. DESCRIPTION OF LOCATION

9. COORDINATES UTM
LAT
LONG

10. SITE ( ) STRUCTURE ( ) BUILDING (X) OBJECT ( )

11. ON NATIONAL REGISTER? YES ( ) NO (X)

12. IS IT ELIGIBLE? YES ( ) NO ( )

13. PART OF ESTAB. HIST. DISTRICT? YES ( ) NO (X)

14. DISTRICT POTENTIAL? YES ( ) NO ( )

15. NAME OF ESTABLISHED DISTRICT

16. THEMATIC CATEGORY

17. DATE(S) OR PERIOD 1904

18. STYLE OR DESIGN Queen Anne 45 21

19. ARCHITECT OR ENGINEER Heaton Warren - signature person

20. CONTRACTOR OR BUILDER 20

21. ORIGINAL USE, IF APPARENT Residence WA

22. PRESENT USE Residence

23. OWNERSHIP PUBLIC ( ) PRIVATE (X)

24. OWNER'S NAME AND ADDRESS IF KNOWN

25. OPEN TO PUBLIC? YES ( ) NO (X)

26. LOCAL CONTACT PERSON OR ORGANIZATION Historic Preservation Comm.

27. OTHER SURVEYS IN WHICH INCLUDED

28. NO. OF STORIES 2-1/2

29. BASEMENT? YES (X) NO ( )

30. FOUNDATION MATERIAL stone

31. WALL CONSTRUCTION frame

32. ROOF TYPE AND MATERIAL hipped/slate GB 45 TW DR

33. NO. OF BAYS FRONT 3 SIDE CR

34. WALL TREATMENT weatherboard

35. PLAN SHAPE irreg.

36. CHANGES (EXPLAIN IN NO. 42) ADDITION ( ) ALTERED ( ) MOVED ( )

37. CONDITION INTERIOR _____ EXTERIOR _____

38. PRESERVATION UNDERWAY? YES ( ) NO (X)

39. ENDANGERED? BY WHAT? YES ( ) NO (X)

40. VISIBLE FROM PUBLIC ROAD? YES (X) NO ( )

41. DISTANCE FROM AND FRONTAGE ON ROAD

42. FURTHER DESCRIPTION OF IMPORTANT FEATURES

see continuation sheet

PHOTO MUST BE PROVIDED

43. HISTORY AND SIGNIFICANCE

see continuation sheet

44. DESCRIPTION OF ENVIRONMENT AND OUTBUILDINGS

see continuation sheet

45. SOURCES OF INFORMATION

see continuation sheet

46. PREPARED BY

47. ORGANIZATION

48. DATE 1/91

49. REVISION DATE(S)

RETURN THIS FORM WHEN COMPLETED TO: OFFICE OF HISTORIC PRESERVATION
P.O. BOX 176
JEFFERSON CITY, MISSOURI 65102
PH. 314-751-5365

IF ADDITIONAL SPACE IS NEEDED, ATTACH SEPARATE SHEET(S) TO THIS FORM

1. NO
2. COUNTY Newton
4. PRESENT LOCAL NAME(S) OR DESIGNATION(S) 335 South Wood Street
5. OTHER NAME(S)
6. TOWNSHIP
RANGE
SECTION

1VE-AS-001-209

335 South Wood Street--The Heaton House

42. Further Description of Important Features: Two-and-one-half-story frame, three-bay, Queen Anne residence built in 1902. The house has a stone foundation, gable and hipped roof of slate shingles, weatherboard siding, and interior brick chimneys. On the main (W), north and south facades is a one-story wrap-around porch with Tuscan columns and railing with milled balusters. The main entrance has an oval single-light glass and wood door and rectangular single light transom. Windows are one-over-one rectangular wood sash. At the northwest corner of the house is a full height three-story tower with a conical slate roof and copper finial. At the roof line of the house is copper ridge cresting and finials. The main facade's roofline also has a gable dormer with one-over-one sash windows and border glass lights. In the gable fields are milled panels in sunburst designs. In the north bay of the first floor is a secondary entrance with a glass and wood single light door.

43. History and Significance: The house was built by Warren Heaton, the inventor of the auger post-hole digger. Heaton paid $8,000 for the construction of the nineteen-room house. The house was begun in 1897 and completed in 1902. Mrs. Cora Justice Heaton (Warren's widow) lived in the house until 1957, when it was purchased by Clarence Schultz. The building remained empty for several years until the Schultz' began restoration. The present owners are Jeff and Julie Cotton. The Heaton House is Neosho's finest expression of the Queen Anne style and has been well maintained. The house appears eligible for National Register listing.

44. Description of Environment and Outbuildings: In the front yard of the house is a stone hitching post inscribed "Heaton". In front of the house is a stone retaining wall. The house is located two blocks south of the commercial area.

45. Sources of Information: Newton County Historical Society. Neosho, A City of Springs, 175. Jeff and Julie Cotton, owners.



MISSOURI OFFICE OF HISTORIC PRESERVATION

ARCHITECTURAL/HISTORIC INVENTORY SURVEY FORM NE-AS-001-210

1. NO. 204

2. COUNTY Newton

3. LOCATION OF NEGATIVES

4. PRESENT LOCAL NAME(S) OR DESIGNATION(S) 500 South Wood Street

5. OTHER NAME(S)

6. SPECIFIC LEGAL LOCATION TOWNSHIP _____ RANGE _____ SECTION _____
IF CITY OR TOWN, STREET ADDRESS 500 South Wood Street

7. CITY OR TOWN Neosho IF RURAL, VICINITY

8. DESCRIPTION OF LOCATION

9. COORDINATES UTM
LAT
LONG

10. SITE ( ) STRUCTURE ( )
BUILDING (X) OBJECT ( )

11. ON NATIONAL REGISTER ? YES ( ) NO (X)

12. IS IT ELIGIBLE ? YES ( ) NO ( )

13. PART OF ESTAB. HIST. DISTRICT ? YES ( ) NO (X)

14. DISTRICT POTENTIAL ? YES ( ) NO ( )

15. NAME OF ESTABLISHED DISTRICT

16. THEMATIC CATEGORY

17. DATE(S) OR PERIOD ca. 1900

18. STYLE OR DESIGN Gable front 18

19. ARCHITECT OR ENGINEER

20. CONTRACTOR OR BUILDER Fu

21. ORIGINAL USE, IF APPARENT Residence

22. PRESENT USE Residence

23. OWNERSHIP PUBLIC ( ) PRIVATE (X)

24. OWNER'S NAME AND ADDRESS IF KNOWN

25. OPEN TO PUBLIC ? YES ( ) NO (X)

26. LOCAL CONTACT PERSON OR ORGANIZATION Historic Preservation Comm.

27. OTHER SURVEYS IN WHICH INCLUDED

28. NO. OF STORIES 2

29. BASEMENT ? YES (X) NO ( )

30. FOUNDATION MATERIAL stone

31. WALL CONSTRUCTION frame

32. ROOF TYPE AND MATERIAL gable/asphalt

33. NO. OF BAYS FRONT 3 SIDE

34. WALL TREATMENT weatherboard

35. PLAN SHAPE rectang.

36. CHANGES (EXPLAIN IN NO. 42) ADDITION ( ) ALTERED ( ) MOVED ( )

37. CONDITION INTERIOR _____ EXTERIOR _____

38. PRESERVATION UNDERWAY ? YES ( ) NO (X)

39. ENDANGERED ? BY WHAT ? YES ( ) NO (X)

40. VISIBLE FROM PUBLIC ROAD ? YES (X) NO ( )

41. DISTANCE FROM AND FRONTAGE ON ROAD

42. FURTHER DESCRIPTION OF IMPORTANT FEATURES

see continuation sheet

PHOTO MUST BE PROVIDED

43. HISTORY AND SIGNIFICANCE

see continuation sheet

44. DESCRIPTION OF ENVIRONMENT AND OUTBUILDINGS

see continuation sheet

45. SOURCES OF INFORMATION

see continuation sheet

46. PREPARED BY

47. ORGANIZATION

48. DATE 1/91

49. REVISION DATE(S)

RETURN THIS FORM WHEN COMPLETED TO: OFFICE OF HISTORIC PRESERVATION
P.O. BOX 176
JEFFERSON CITY, MISSOURI 65102
PH. 314-751-5365

IF ADDITIONAL SPACE IS NEEDED, ATTACH SEPARATE SHEET(S) TO THIS FORM

1 NO
2 COUNTY Newton
4. PRESENT LOCAL NAME(S) OR DESIGNATION(S) 500 South Wood Street
5. OTHER NAME(S)
6. TOWNSHIP
RANGE
SECTION

NE AS-001-210

500 South Wood Street

42. Further Description of Important Features: Two-story frame, three bay, Open Gable Front residence built ca. 1902. The house has a stone foundation, gable roof of asphalt shingles, interior brick chimney, and weatherboard siding. On the main (E) facade is a full-width one-story porch with Tuscan columns on brick piers and eave dentils. The main entrance has a ca. 1960 solid wood door and original two-light rectangular transom. Windows are six-over-one rectangular wood sash. In the south bay of the second story is an original four-paneled door which opens onto the porch roof.

43. History and Significance: This residence was built ca. 1902 and is an example of an Open Gable Front or Homestead plan residence.

44. Description of Environment and Outbuildings: The house is located in a residential section of Neosho.

45. Sources of Information: Sanborn Insurance Maps.



MISSOURI OFFICE OF HISTORIC PRESERVATION

ARCHITECTURAL/HISTORIC INVENTORY SURVEY FORM NE-A-001-211

1. NO. 205

2. COUNTY Newton

3. LOCATION OF NEGATIVES

4. PRESENT LOCAL NAME(S) OR DESIGNATION(S) 616 Young Street

5. OTHER NAME(S)

6. SPECIFIC LEGAL LOCATION TOWNSHIP _____ RANGE _____ SECTION _____
IF CITY OR TOWN, STREET ADDRESS 616 Young Street

7. CITY OR TOWN Neosho IF RURAL, VICINITY

8. DESCRIPTION OF LOCATION

9. COORDINATES UTM
LAT
LONG

10. SITE ( ) STRUCTURE ( )
BUILDING (X) OBJECT ( )

11. ON NATIONAL REGISTER? YES ( ) NO (X)

12. IS IT ELIGIBLE? YES ( ) NO ( )

13. PART OF ESTAB. HIST. DISTRICT? YES ( ) NO (X)

14. DISTRICT POTENTIAL? YES ( ) NO ( )

15. NAME OF ESTABLISHED DISTRICT

16. THEMATIC CATEGORY

17. DATE(S) OR PERIOD ca. 1890 05

18. STYLE OR DESIGN

19. ARCHITECT OR ENGINEER

20. CONTRACTOR OR BUILDER Fu

21. ORIGINAL USE, IF APPARENT Residence

22. PRESENT USE Residence

23. OWNERSHIP PUBLIC ( ) PRIVATE (X)

24. OWNER'S NAME AND ADDRESS IF KNOWN

25. OPEN TO PUBLIC? YES ( ) NO (X)

26. LOCAL CONTACT PERSON OR ORGANIZATION Historic Preservation Comm.

27. OTHER SURVEYS IN WHICH INCLUDED

28. NO. OF STORIES 1 · 1

29. BASEMENT? YES ( ) NO (X)

30. FOUNDATION MATERIAL stone

31. WALL CONSTRUCTION frame

32. ROOF TYPE AND MATERIAL gable/asphalt

33. NO. OF BAYS FRONT 3 SIDE 2

34. WALL TREATMENT asbestos siding

35. PLAN SHAPE rectang.

36. CHANGES (EXPLAIN IN NO. 42) ADDITION ( ) ALTERED ( ) MOVED ( )

37. CONDITION
INTERIOR _____
EXTERIOR _____

38. PRESERVATION UNDERWAY? YES ( ) NO (X)

39. ENDANGERED? BY WHAT? YES ( ) NO (X)

40. VISIBLE FROM PUBLIC ROAD? YES (X) NO ( )

41. DISTANCE FROM AND FRONTAGE ON ROAD

42. FURTHER DESCRIPTION OF IMPORTANT FEATURES

see continuation sheet

PHOTO MUST BE PROVIDED

43. HISTORY AND SIGNIFICANCE

see continuation sheet

44. DESCRIPTION OF ENVIRONMENT AND OUTBUILDINGS

see continuation sheet

45. SOURCES OF INFORMATION

see continuation sheet

46. PREPARED BY

47. ORGANIZATION

48. DATE 1/91

49. REVISION DATE(S)

RETURN THIS FORM WHEN COMPLETED TO: OFFICE OF HISTORIC PRESERVATION
P.O. BOX 176
JEFFERSON CITY, MISSOURI 65102

IF ADDITIONAL SPACE IS NEEDED, ATTACH SEPARATE SHEET(S) TO THIS FORM

1. NO.
2. COUNTY Newton
4. PRESENT LOCAL NAME(S) OR DESIGNATION(S) 616 Young Street
5. OTHER NAME(S)
6. TOWNSHIP
RANGE
SECTION

NE AS-001-211
616 Young Street

42. Further Description of Important Features: One-story frame, three-bay, rectangular plan residence built ca. 1890. The house has a stone foundation, gable roof of asphalt shingles, and exterior of asbestos siding. On the main (E) facade is a one-story full width porch with original milled columns. The house has two primary entrances with original doors. The south bay door is of four-paneled wood design while the north bay door has two glass lights. Windows are four-over-four rectangular wood sash.

43. History and Significance: The house is a variation of a Saddlebag plan with its two doors on the main facade.

44. Description of Environment and Outbuildings: Located in a residential section of north Neosho.

45. Sources of Information:


616

MISSOURI OFFICE OF HISTORIC PRESERVATION

ARCHITECTURAL/HISTORIC INVENTORY SURVEY FORM NE-As-001-212

1. NO. 206

2. COUNTY Newton

3. LOCATION OF NEGATIVES

4. PRESENT LOCAL NAME(S) OR DESIGNATION(S) 630 Young Street

5. OTHER NAME(S)

6. SPECIFIC LEGAL LOCATION TOWNSHIP _____ RANGE _____ SECTION _____
IF CITY OR TOWN, STREET ADDRESS 630 Young Street

7. CITY OR TOWN Neosho IF RURAL, VICINITY

8. DESCRIPTION OF LOCATION

9. COORDINATES UTM
LAT
LONG

10. SITE ( ) STRUCTURE ( )
BUILDING (X) OBJECT ( )

11. ON NATIONAL REGISTER? YES ( ) NO (X)

12. IS IT ELIGIBLE? YES ( ) NO ( )

13. PART OF ESTAB. HIST. DISTRICT? YES ( ) NO (X)

14. DISTRICT POTENTIAL? YES ( ) NO ( )

15. NAME OF ESTABLISHED DISTRICT

16. THEMATIC CATEGORY

17. DATE(S) OR PERIOD ca. 1900 49

18. STYLE OR DESIGN

19. ARCHITECT OR ENGINEER

20. CONTRACTOR OR BUILDER OH SI

21. ORIGINAL USE, IF APPARENT Residence

22. PRESENT USE Residence

23. OWNERSHIP PUBLIC ( ) PRIVATE (X)

24. OWNER'S NAME AND ADDRESS IF KNOWN

25. OPEN TO PUBLIC? YES ( ) NO (X)

26. LOCAL CONTACT PERSON OR ORGANIZATION Historic Preservation Comm.

27. OTHER SURVEYS IN WHICH INCLUDED

28. NO. OF STORIES 2

29. BASEMENT? YES (X) NO ( )

30. FOUNDATION MATERIAL stone

31. WALL CONSTRUCTION frame

32. ROOF TYPE AND MATERIAL X-gable/asphalt CM DR

33. NO. OF BAYS FRONT 2 SIDE

34. WALL TREATMENT weatherboard

35. PLAN SHAPE rectang.

36. CHANGES (EXPLAIN IN NO. 42) ADDITION ( ) ALTERED ( ) MOVED ( )

37. CONDITION INTERIOR _____ EXTERIOR _____

38. PRESERVATION UNDERWAY? YES ( ) NO (X)

39. ENDANGERED? BY WHAT? YES ( ) NO (X)

40. VISIBLE FROM PUBLIC ROAD? YES (X) NO ( )

41. DISTANCE FROM AND FRONTAGE ON ROAD

42. FURTHER DESCRIPTION OF IMPORTANT FEATURES

see continuation sheet

PHOTO MUST BE PROVIDED

43. HISTORY AND SIGNIFICANCE

see continuation sheet

44. DESCRIPTION OF ENVIRONMENT AND OUTBUILDINGS

see continuation sheet

45. SOURCES OF INFORMATION

see continuation sheet

46. PREPARED BY

47. ORGANIZATION

48. DATE 1/91

49. REVISION DATE(S)

RETURN THIS FORM WHEN COMPLETED TO: OFFICE OF HISTORIC PRESERVATION
P.O. BOX 176
JEFFERSON CITY, MISSOURI 65102

IF ADDITIONAL SPACE IS NEEDED, ATTACH SEPARATE SHEET(S) TO THIS FORM

1. NO.
2. COUNTY Newton
3. LOCATION OF NEGATIVES
4. PRESENT LOCAL NAME(S) OR DESIGNATION(S) 630 Young Street
5. OTHER NAME(S)
6. TOWNSHIP
RANGE
SECTION

NE-A-001-212

630 Young Street

42. Further Description of Important Features: Two-story frame, two-bay, residence built ca. 1900. The house has a stone foundation, hipped roof of asphalt shingles, weatherboard siding, and exterior brick chimney added ca. 1970. On the main (E) facade is a full width one-story shed porch with square Doric motif columns. The main entrance has an original wood and glass paneled door. Windows are one-over-one rectangular wood sash.

43. History and Significance: The house was built ca. 1900 with Queen Anne influences.

44. Description of Environment and Outbuildings: Located in a residential section of Neosho. At the rear is a ca. 1950 frame garage.

45. Sources of Information:



MISSOURI OFFICE OF HISTORIC PRESERVATION

ARCHITECTURAL/HISTORIC INVENTORY SURVEY FORM 1/EAS001-213

1. NO. 207

2. COUNTY Newton

3. LOCATION OF NEGATIVES

4. PRESENT LOCAL NAME(S) OR DESIGNATION(S) 634 Young Street

5. OTHER NAME(S)

6. SPECIFIC LEGAL LOCATION TOWNSHIP _____ RANGE _____ SECTION _____
IF CITY OR TOWN, STREET ADDRESS 634 Young Street

7. CITY OR TOWN Neosho IF RURAL, VICINITY

8. DESCRIPTION OF LOCATION

9. COORDINATES UTM
LAT
LONG

10. SITE ( ) STRUCTURE ( )
BUILDING (X) OBJECT ( )

11. ON NATIONAL REGISTER? YES ( ) NO (X)

12. IS IT ELIGIBLE? YES ( ) NO ( )

13. PART OF ESTAB. HIST. DISTRICT? YES ( ) NO (X)

14. DISTRICT POTENTIAL? YES ( ) NO ( )

15. NAME OF ESTABLISHED DISTRICT

16. THEMATIC CATEGORY

17. DATE(S) OR PERIOD ca. 1900 II

18. STYLE OR DESIGN

19. ARCHITECT OR ENGINEER

20. CONTRACTOR OR BUILDER TQ

21. ORIGINAL USE, IF APPARENT Residence

22. PRESENT USE Residence

23. OWNERSHIP PUBLIC ( ) PRIVATE (X)

24. OWNER'S NAME AND ADDRESS IF KNOWN

25. OPEN TO PUBLIC? YES ( ) NO (X)

26. LOCAL CONTACT PERSON OR ORGANIZATION Historic Preservation Comm.

27. OTHER SURVEYS IN WHICH INCLUDED

28. NO. OF STORIES 1-1

29. BASEMENT? YES (X) NO ( )

30. FOUNDATION MATERIAL stone

31. WALL CONSTRUCTION frame

32. ROOF TYPE AND MATERIAL hipped/asphalt SD

33. NO. OF BAYS FRONT 3 SIDE

34. WALL TREATMENT weatherboard

35. PLAN SHAPE rectang.

36. CHANGES (EXPLAIN IN NO. 42) ADDITION ( ) ALTERED ( ) MOVED ( )

37. CONDITION
INTERIOR _____
EXTERIOR _____

38. PRESERVATION UNDERWAY? YES ( ) NO (X)

39. ENDANGERED? BY WHAT? YES ( ) NO (X)

40. VISIBLE FROM PUBLIC ROAD? YES (X) NO ( )

41. DISTANCE FROM AND FRONTAGE ON ROAD

42. FURTHER DESCRIPTION OF IMPORTANT FEATURES

see continuation sheet

PHOTO MUST BE PROVIDED

43. HISTORY AND SIGNIFICANCE

see continuation sheet

44. DESCRIPTION OF ENVIRONMENT AND OUTBUILDINGS

see continuation sheet

45. SOURCES OF INFORMATION

see continuation sheet

46. PREPARED BY

47. ORGANIZATION

48. DATE 1/91

49. REVISION DATE(S)

RETURN THIS FORM WHEN COMPLETED TO: OFFICE OF HISTORIC PRESERVATION
P.O. BOX 176
JEFFERSON CITY, MISSOURI 65102

IF ADDITIONAL SPACE IS NEEDED, ATTACH SEPARATE SHEET(S) TO THIS FORM

1. NO.
2. COUNTY Newton
4. PRESENT LOCAL NAME(S) OR DESIGNATION(S) 634 Young Street
5. OTHER NAME(S)
6. TOWNSHIP
RANGE
SECTION

NE-AS001-213

634 Young Street

42. Further Description of Important Features: One-story frame, three-bay, rectangular plan residence built ca. 1900. The house has a stone foundation, truncated hipped roof of asphalt shingles and weatherboard siding. On the main (E) facade is a full width porch with ca. 1940 wood columns. The main entrance has an original two light glass and wood paneled door. Pointed arch windows are one-over-one rectangular wood sash.

43. History and Significance: The house is a good example of a Pyramid Square variation and appears built ca. 1900.

44. Description of Environment and Outbuildings: Located in a residential section of Neosho. At the rear is a one-story frame gable roof ca. 1920 garage.

45. Sources of Information:


634

MISSOURI OFFICE OF HISTORIC PRESERVATION

ARCHITECTURAL/HISTORIC INVENTORY SURVEY FORM NE A8-001-214

1. NO. 208

2. COUNTY Newton

3. LOCATION OF NEGATIVES

4. PRESENT LOCAL NAME(S) OR DESIGNATION(S) Mariah Watkins House

5. OTHER NAME(S)

6. SPECIFIC LEGAL LOCATION TOWNSHIP _____ RANGE _____ SECTION _____
IF CITY OR TOWN, STREET ADDRESS 645 Young Street

7. CITY OR TOWN Neosho IF RURAL, VICINITY

8. DESCRIPTION OF LOCATION

9. COORDINATES UTM
LAT
LONG

10. SITE ( ) STRUCTURE ( )
BUILDING (X) OBJECT ( )

11. ON NATIONAL REGISTER? YES ( ) NO (X)

12. IS IT ELIGIBLE? YES ( ) NO ( )

13. PART OF ESTAB. HIST. DISTRICT? YES ( ) NO (X)

14. DISTRICT POTENTIAL? YES ( ) NO ( )

15. NAME OF ESTABLISHED DISTRICT

16. THEMATIC CATEGORY

17. DATE(S) OR PERIOD ca. 1900

18. STYLE OR DESIGN Gabled ell 07

19. ARCHITECT OR ENGINEER

20. CONTRACTOR OR BUILDER oH

21. ORIGINAL USE, IF APPARENT Residence

22. PRESENT USE Residence

23. OWNERSHIP PUBLIC ( ) PRIVATE (X)

24. OWNER'S NAME AND ADDRESS IF KNOWN

25. OPEN TO PUBLIC? YES ( ) NO (X)

26. LOCAL CONTACT PERSON OR ORGANIZATION Historic Preservation Comm.

27. OTHER SURVEYS IN WHICH INCLUDED

28. NO. OF STORIES 1-

29. BASEMENT? YES ( ) NO (X)

30. FOUNDATION MATERIAL stone

31. WALL CONSTRUCTION frame

32. ROOF TYPE AND MATERIAL gable/asphalt F+

33. NO. OF BAYS FRONT 3 SIDE

34. WALL TREATMENT weatherboard

35. PLAN SHAPE irreg.

36. CHANGES (EXPLAIN IN NO. 42) ADDITION ( ) ALTERED ( ) MOVED ( )

37. CONDITION
INTERIOR _____
EXTERIOR _____

38. PRESERVATION UNDERWAY? YES ( ) NO (X)

39. ENDANGERED? BY WHAT? YES ( ) NO (X)

40. VISIBLE FROM PUBLIC ROAD? YES (X) NO ( )

41. DISTANCE FROM AND FRONTAGE ON ROAD

42. FURTHER DESCRIPTION OF IMPORTANT FEATURES

see continuation sheet

PHOTO MUST BE PROVIDED

43. HISTORY AND SIGNIFICANCE

see continuation sheet

44. DESCRIPTION OF ENVIRONMENT AND OUTBUILDINGS

see continuation sheet

45. SOURCES OF INFORMATION

see continuation sheet

46. PREPARED BY

47. ORGANIZATION

48. DATE 1/91

49. REVISION DATE(S)

RETURN THIS FORM WHEN COMPLETED TO: OFFICE OF HISTORIC PRESERVATION
P.O. BOX 176
JEFFERSON CITY, MISSOURI 65102
PH. 314-751-5355

IF ADDITIONAL SPACE IS NEEDED, ATTACH SEPARATE SHEET(S) TO THIS FORM

1 NO.
2 COUNTY Newton
4 PRESENT LOCAL NAME(S) OR DESIGNATION(S) Mariah Watkins House
5 OTHER NAME(S)
6 TOWNSHIP
RANGE
SECTION

NE-AS-601-24

645 Young Street, Mariah Watkins House

42. Further Description of Important Features: One-story frame, three-bay residence built ca. 1900 in a Prow house design. The house has a stone foundation, cross-gable roof of asphalt shingles, interior brick chimney and exterior of weatherboard siding. On the main (W) facade is a partial width porch with Tuscan columns. The main entrance has a multi-light glass and wood door. Windows are original one-over-one rectangular wood sash. On the north facade is a one-story bay window.

43. History and Significance: This house has been recognized by the Carver Birthplace Dist. Association Inc., as the "Former home of Aunt Mariah Watkins, where George Washington Carver lived while attending school in Neosho in the mid-1870s." However, this is probably incorrect, as the house does not appear to have been built until around the turn of the century. The house is a good example of a Gabled Ell design.

44. Description of Environment and Outbuildings: Located in a residential area of north Neosho.

45. Sources of Information: Commemorative plaque.

