

1. NAME

SP-AD-102-207

HISTORIC

AND/OR COMMON Gambles Furniture

2. LOCATION

STREET & NUMBER 2 S. Jefferson

CITY, TOWN Marshall

VICINITY OF

STATE Missouri

CODE

COUNTY Saline

CODE 65340

3. CLASSIFICATION

CATEGORY

☐ district
☒ building(s)
☐ structure
☐ site
☐ object

OWNERSHIP

☐ public
☒ private
☐ both

PUBLIC ACQUISITION

☐ in process
☐ being considered

STATUS

☒ occupied
☐ unoccupied
☐ work in progress
ACCESSIBLE
☐ yes: restricted
☐ yes: unrestricted
☐ no

PRESENT USE

☐ agriculture
☒ commercial
☐ educational
☐ entertainment
☐ government
☐ industrial
☐ military
☐ museum
☐ park
☐ private residence
☐ religious
☐ scientific
☐ transportation
☐ other:

4. OWNER OF PROPERTY

NAME Mrs. Charles Bell

STREET & NUMBER 548 E. Eastwood

CITY, TOWN Marshall

VICINITY OF

STATE Missouri

5. LOCATION OF LEGAL DESCRIPTION

Recorder of Deeds, Saline County courthouse, Marshall

6. REPRESENTATION IN EXISTING SURVEYS

TITLE

DETERMINED ELIGIBLE? ☐ YES ☐ NO ☐ FEDERAL ☐ STATE ☐ COUNTY

N/A

7. DESCRIPTION

CONDITION

☐ excellent
☒ good
☐ fair

☐ deteriorated
☐ ruins
☐ unexposed

CHECK ONE

☐ unaltered
☒ altered

CHECK ONE

☒ original site
☐ moved

date

DESCRIBE THE PRESENT AND ORIGINAL (IF KNOWN) PHYSICAL APPEARANCE

ceiling has been lowered

new lower story window and new brick below the window

metal awning

1
LE
30 50
F+PK
79
61
R1 AW
RC

02E
000

C. 1883
0100

DATE 11/83

Gambles Furniture..



SA-Missouri 206

1. NAME

HISTORIC McChesney Photo Studio
AND/OR COMMON Gamble Stores *Campbell Building*

2. LOCATION

STREET & NUMBER 2 S. Jefferson
CITY, TOWN Marshall **VICINITY OF**
STATE Missouri **CODE** **COUNTY** Saline **code** 65340

3. CLASSIFICATION

CATEGORY	OWNERSHIP	STATUS	PRESENT USE
<input type="checkbox"/> district	<input type="checkbox"/> public	<input checked="" type="checkbox"/> occupied	<input type="checkbox"/> agriculture
<input checked="" type="checkbox"/> building(s)	<input checked="" type="checkbox"/> private	<input type="checkbox"/> unoccupied	<input checked="" type="checkbox"/> commercial
<input type="checkbox"/> structure	<input type="checkbox"/> both	<input type="checkbox"/> work in progress	<input type="checkbox"/> educational
<input type="checkbox"/> site	PUBLIC ACQUISITION	ACCESSIBLE	<input type="checkbox"/> entertainment
<input type="checkbox"/> object	<input type="checkbox"/> in process	<input type="checkbox"/> yes: restricted	<input type="checkbox"/> government
	<input type="checkbox"/> being considered	<input type="checkbox"/> yes: unrestricted	<input type="checkbox"/> industrial
		<input type="checkbox"/> no	<input type="checkbox"/> military
			<input type="checkbox"/> museum
			<input type="checkbox"/> park
			<input type="checkbox"/> private residence
			<input type="checkbox"/> religious
			<input type="checkbox"/> scientific
			<input type="checkbox"/> transportation
			<input type="checkbox"/> other:

4. OWNER OF PROPERTY

NAME Katheryn Ann Thompson
STREET & NUMBER
CITY, TOWN **VICINITY OF** **STATE**

5. LOCATION OF LEGAL DESCRIPTION

Recorder of Deeds, Saline County courthouse, Marshall

6. REPRESENTATION IN EXISTING SURVEYS

TITLE **DETERMINED ELIGIBLE?** ☐ YES ☐ NO ☐ FEDERAL ☐ STATE ☐ COUNTY
 N/A

7. DESCRIPTION

CONDITION	CHECK ONE	CHECK ONE
<input type="checkbox"/> excellent	<input type="checkbox"/> deteriorated	<input checked="" type="checkbox"/> original site
<input checked="" type="checkbox"/> good	<input type="checkbox"/> ruins	<input type="checkbox"/> moved
<input type="checkbox"/> fair	<input type="checkbox"/> unexposed	date
	<input checked="" type="checkbox"/> unaltered	
	<input checked="" type="checkbox"/> altered	

DESCRIBE THE PRESENT AND ORIGINAL (IF KNOWN) PHYSICAL APPEARANCE

cornice much more modest on North St. side than Jefferson St. side (Jefferson St. has sawtooth motif, dentils and lunettes).
 large ashler stone foundation, skylight was for the photographer's studio, and ceiling fans and pressed tin ceiling intact.
 outside columns used to be inside the store in display area, 2nd floor is now storage (used to house lawyers), north side lower story windows are bricked up, foundation level windows closed with a stucco exterior, former south stairway removed and a new one installed in the rear, basement used for stock inventory and the awning is metal.

050
 030
 02F
 1888
 0000
 40 69
 21
 LE
 30
 34
 79
 40
 RIAW
 RC

PERIOD	AREAS OF SIGNIFICANCE - CHECK AND JUSTIFY BELOW			
<input type="checkbox"/> prehistoric	<input type="checkbox"/> archeology - prehistoric	<input type="checkbox"/> community planning	<input type="checkbox"/> landscape architecture	<input type="checkbox"/> religion
<input type="checkbox"/> 1400-1499	<input type="checkbox"/> archeology - historic	<input type="checkbox"/> conservation	<input type="checkbox"/> law	<input type="checkbox"/> science
<input type="checkbox"/> 1500-1599	<input type="checkbox"/> agriculture	<input type="checkbox"/> economics	<input type="checkbox"/> literature	<input type="checkbox"/> sculpture
<input type="checkbox"/> 1600-1699	<input type="checkbox"/> architecture	<input type="checkbox"/> education	<input type="checkbox"/> military	<input type="checkbox"/> social /
<input type="checkbox"/> 1700-1799	<input type="checkbox"/> art	<input type="checkbox"/> engineering	<input type="checkbox"/> music	<input type="checkbox"/> humanitarian
<input checked="" type="checkbox"/> 1800-1899	<input checked="" type="checkbox"/> commerce	<input type="checkbox"/> exploration/settlement	<input type="checkbox"/> philosophy	<input type="checkbox"/> theater
<input type="checkbox"/> 1900 -	<input type="checkbox"/> communications	<input type="checkbox"/> industry	<input type="checkbox"/> politics/government	<input type="checkbox"/> transportation
		<input type="checkbox"/> invention		<input type="checkbox"/> other (spec)

SPECIFIC DATES 1888 BUILDER/ARCHITECT

STATEMENT OF SIGNIFICANCE (IN ONE PARAGRAPH)

Gambles here for 25 years, Woolworths here prior to that.

Sanborn

1883 - grocery
1889 - clothing and photography
1894 - " "

9. MAJOR BIBLIOGRAPHICAL REFERENCES

Marshall Directory, 1907

Sanborn maps

Saline County Handbook, 1889

10. GEOGRAPHICAL DATA

ACREAGE OF PROPERTY QUADRANGLE NAME SCALE

UTM REFERENCES

A
ZONE EASTING NORTHING

B
ZONE EASTING NORTHING

C

D

VERBAL BOUNDARY DESCRIPTION AND JUSTIFICATION

11. FORM PREPARED BY

NAME / TITLE Kristen and Lynn Morrow

ORGANIZATION Missouri Valley Regional Planning Commission

ADDRESS 1162 S. Brunswick, Marshall, Missouri, 65340

DATE 11/83





THE NEW MERCANTILE HOUSE OF ROB'T. CAMPBELL, JR., MARSHALL.

1889

McCHESNEY

The Photographer



Artistic Photos

2 1-2 Jefferson

Marshall Mo.

1. NAME

SA-A3-100-210

HISTORIC

AND/OR COMMON Marshall Floral and Gifts

2. LOCATION

STREET & NUMBER 14 S. Jefferson

CITY, TOWN Marshall

VICINITY OF

STATE Missouri

CODE

COUNTY Saline

CODE 65340

3. CLASSIFICATION**CATEGORY**

☐ district
☒ building(s)
☐ structure
☐ site
☐ object

OWNERSHIP

☐ public
☒ private
☐ both

PUBLIC ACQUISITION

☐ in process
☐ being considered

STATUS

☒ occupied
☐ unoccupied
☐ work in progress
ACCESSIBLE
☐ yes: restricted
☐ yes: unrestricted
☐ no

PRESENT USE

☐ agriculture
☒ commercial
☐ educational
☐ entertainment
☐ government
☐ industrial
☐ military
☐ museum
☐ park
☐ private residence
☐ religious
☐ scientific
☐ transportation
☐ other:

4. OWNER OF PROPERTY

NAME L.S. Van Dyke

STREET & NUMBER 531 E. Eastwood

CITY, TOWN Marshall

VICINITY OF

STATE Missouri

5. LOCATION OF LEGAL DESCRIPTION

Recorder of Deeds, Saline County courthouse, Marshall

6. REPRESENTATION IN EXISTING SURVEYS**TITLE**DETERMINED ELIGIBLE? ☐ YES ☐ NO ☐ FEDERAL ☐ STATE ☐ COUNTY

N/A

7. DESCRIPTION**CONDITION**

☐ excellent
☒ good
☐ fair
☐ deteriorated
☐ ruins
☐ unexposed

CHECK ONE

☐ unaltered
☒ altered

CHECK ONE

☒ original site
☐ moved

date

DESCRIBE THE PRESENT AND ORIGINAL (IF KNOWN) PHYSICAL APPEARANCE

cornice intact, facade has been sandblasted, new brick and windows in lower story, metal awning extends to Cut-Price Clothing

iron moldings by O.D. Moore, Kansas City, intact

part of large commercial structure that includes Mode O'Day, Esser Jewelry and Cut-Price Clothing

PERIOD	AREAS OF SIGNIFICANCE - CHECK AND JUSTIFY BELOW			
<input type="checkbox"/> prehistoric	<input type="checkbox"/> archeology - prehistoric	<input type="checkbox"/> community planning	<input type="checkbox"/> landscape architecture	<input type="checkbox"/> religion
<input type="checkbox"/> 1400-1499	<input type="checkbox"/> archeology - historic	<input type="checkbox"/> conservation	<input type="checkbox"/> law	<input type="checkbox"/> science
<input type="checkbox"/> 1500-1599	<input type="checkbox"/> agriculture	<input type="checkbox"/> economics	<input type="checkbox"/> literature	<input type="checkbox"/> sculpture
<input type="checkbox"/> 1600-1699	<input type="checkbox"/> architecture	<input type="checkbox"/> education	<input type="checkbox"/> military	<input type="checkbox"/> social /
<input type="checkbox"/> 1700-1799	<input type="checkbox"/> art	<input type="checkbox"/> engineering	<input type="checkbox"/> music	<input type="checkbox"/> humanitarian
<input checked="" type="checkbox"/> 1800-1899	<input checked="" type="checkbox"/> commerce	<input type="checkbox"/> exploration/settlement	<input type="checkbox"/> philosophy	<input type="checkbox"/> theater
<input type="checkbox"/> 1900 -	<input type="checkbox"/> communications	<input type="checkbox"/> industry	<input type="checkbox"/> politics/government	<input type="checkbox"/> transportation
		<input type="checkbox"/> invention		<input type="checkbox"/> other (specify)

SPECIFIC DATES

BUILDER/ARCHITECT

STATEMENT OF SIGNIFICANCE (IN ONE PARAGRAPH)

the business has been in Marshall since 1889 under different owners; present owners bought it two years ago.

site used to be Russell Bros. Clothing building

Sanborn

- 1883 - drugs, office and sleeping rooms on 2nd floor
- 1889 - " , shoemaking and "
- 1894 - " " "
- 1900 -
- 1910 - ladies furnishings

9. MAJOR BIBLIOGRAPHICAL REFERENCES

Sanborn maps

10. GEOGRAPHICAL DATA

ACREAGE OF PROPERTY	QUADRANGLE NAME	SCALE	
UTM REFERENCES			
A	<div style="display: flex; justify-content: space-around;"> <div> <div style="border: 1px solid black; width: 20px; height: 20px;"></div> <div style="border: 1px solid black; width: 20px; height: 20px;"></div> <div style="border: 1px solid black; width: 20px; height: 20px;"></div> <div style="border: 1px solid black; width: 20px; height: 20px;"></div> </div> <div> <div style="border: 1px solid black; width: 20px; height: 20px;"></div> <div style="border: 1px solid black; width: 20px; height: 20px;"></div> <div style="border: 1px solid black; width: 20px; height: 20px;"></div> <div style="border: 1px solid black; width: 20px; height: 20px;"></div> </div> <div> <div style="border: 1px solid black; width: 20px; height: 20px;"></div> <div style="border: 1px solid black; width: 20px; height: 20px;"></div> <div style="border: 1px solid black; width: 20px; height: 20px;"></div> <div style="border: 1px solid black; width: 20px; height: 20px;"></div> </div> </div>	B	<div style="display: flex; justify-content: space-around;"> <div> <div style="border: 1px solid black; width: 20px; height: 20px;"></div> <div style="border: 1px solid black; width: 20px; height: 20px;"></div> <div style="border: 1px solid black; width: 20px; height: 20px;"></div> <div style="border: 1px solid black; width: 20px; height: 20px;"></div> </div> <div> <div style="border: 1px solid black; width: 20px; height: 20px;"></div> <div style="border: 1px solid black; width: 20px; height: 20px;"></div> <div style="border: 1px solid black; width: 20px; height: 20px;"></div> <div style="border: 1px solid black; width: 20px; height: 20px;"></div> </div> <div> <div style="border: 1px solid black; width: 20px; height: 20px;"></div> <div style="border: 1px solid black; width: 20px; height: 20px;"></div> <div style="border: 1px solid black; width: 20px; height: 20px;"></div> <div style="border: 1px solid black; width: 20px; height: 20px;"></div> </div> </div>
	<div style="display: flex; justify-content: space-around;"> <div>ZONE</div> <div>EASTING</div> <div>NORTHING</div> </div>	<div style="display: flex; justify-content: space-around;"> <div>ZONE</div> <div>EASTING</div> <div>NORTHING</div> </div>	
C	<div style="display: flex; justify-content: space-around;"> <div> <div style="border: 1px solid black; width: 20px; height: 20px;"></div> <div style="border: 1px solid black; width: 20px; height: 20px;"></div> <div style="border: 1px solid black; width: 20px; height: 20px;"></div> <div style="border: 1px solid black; width: 20px; height: 20px;"></div> </div> <div> <div style="border: 1px solid black; width: 20px; height: 20px;"></div> <div style="border: 1px solid black; width: 20px; height: 20px;"></div> <div style="border: 1px solid black; width: 20px; height: 20px;"></div> <div style="border: 1px solid black; width: 20px; height: 20px;"></div> </div> <div> <div style="border: 1px solid black; width: 20px; height: 20px;"></div> <div style="border: 1px solid black; width: 20px; height: 20px;"></div> <div style="border: 1px solid black; width: 20px; height: 20px;"></div> <div style="border: 1px solid black; width: 20px; height: 20px;"></div> </div> </div>	D	<div style="display: flex; justify-content: space-around;"> <div> <div style="border: 1px solid black; width: 20px; height: 20px;"></div> <div style="border: 1px solid black; width: 20px; height: 20px;"></div> <div style="border: 1px solid black; width: 20px; height: 20px;"></div> <div style="border: 1px solid black; width: 20px; height: 20px;"></div> </div> <div> <div style="border: 1px solid black; width: 20px; height: 20px;"></div> <div style="border: 1px solid black; width: 20px; height: 20px;"></div> <div style="border: 1px solid black; width: 20px; height: 20px;"></div> <div style="border: 1px solid black; width: 20px; height: 20px;"></div> </div> <div> <div style="border: 1px solid black; width: 20px; height: 20px;"></div> <div style="border: 1px solid black; width: 20px; height: 20px;"></div> <div style="border: 1px solid black; width: 20px; height: 20px;"></div> <div style="border: 1px solid black; width: 20px; height: 20px;"></div> </div> </div>
	<div style="display: flex; justify-content: space-around;"> <div>ZONE</div> <div>EASTING</div> <div>NORTHING</div> </div>	<div style="display: flex; justify-content: space-around;"> <div>ZONE</div> <div>EASTING</div> <div>NORTHING</div> </div>	

VERBAL BOUNDARY DESCRIPTION AND JUSTIFICATION

11. FORM PREPARED BY

NAME / TITLE	Kristen and Lynn Morrow
ORGANIZATION	Missouri Valley Regional Planning Commission
ADDRESS	1162 S. Brunswick, Marshall, Missouri, 65340
DATE	11/83



1. NAME

SA-AS 211

HISTORIC

AND/OR COMMON Mode O'Day Dress Shop

2. LOCATION

STREET & NUMBER 16 S. Jefferson 16-185

CITY, TOWN Marshall VICINITY OF

STATE Missouri CODE COUNTY Saline CODE 65340

3. CLASSIFICATION

CATEGORY	OWNERSHIP	STATUS	PRESENT USE
<input type="checkbox"/> district	<input type="checkbox"/> public	<input checked="" type="checkbox"/> occupied	<input type="checkbox"/> agriculture
<input checked="" type="checkbox"/> building(s)	<input checked="" type="checkbox"/> private	<input type="checkbox"/> unoccupied	<input checked="" type="checkbox"/> commercial
<input type="checkbox"/> structure	<input type="checkbox"/> both	<input type="checkbox"/> work in progress	<input type="checkbox"/> educational
<input type="checkbox"/> site	PUBLIC ACQUISITION	ACCESSIBLE	<input type="checkbox"/> entertainment
<input type="checkbox"/> object	<input type="checkbox"/> in process	<input type="checkbox"/> yes: restricted	<input type="checkbox"/> government
	<input type="checkbox"/> being considered	<input type="checkbox"/> yes: unrestricted	<input type="checkbox"/> industrial
		<input type="checkbox"/> no	<input type="checkbox"/> military
			<input type="checkbox"/> museum
			<input type="checkbox"/> park
			<input type="checkbox"/> private residence
			<input type="checkbox"/> religious
			<input type="checkbox"/> scientific
			<input type="checkbox"/> transportation
			<input type="checkbox"/> other

4. OWNER OF PROPERTY

NAME Mrs. Charles Bell

STREET & NUMBER 548 E. Eastwood

CITY, TOWN Marshall VICINITY OF STATE Missouri

5. LOCATION OF LEGAL DESCRIPTION

Recorder of Deeds, Saline County courthouse, Marshall

6. REPRESENTATION IN EXISTING SURVEYS

TITLE DETERMINED ELIGIBLE? YES NO FEDERAL STATE COUNTY

N/A

7. DESCRIPTION

CONDITION	CHECK ONE	CHECK ONE
<input type="checkbox"/> excellent	<input type="checkbox"/> unaltered	<input checked="" type="checkbox"/> original site
<input checked="" type="checkbox"/> good	<input checked="" type="checkbox"/> altered	<input type="checkbox"/> moved
<input type="checkbox"/> fair		date
<input type="checkbox"/> deteriorated		
<input type="checkbox"/> ruins		
<input type="checkbox"/> unexposed		

DESCRIBE THE PRESENT AND ORIGINAL (IF KNOWN) PHYSICAL APPEARANCE

cornice intact, facade has been sandblasted, and iron moldings intact

has own metal awning and upstairs vacant

part of large commercial structure that includes Esser Jewelry, Marshall Floral and Cut-Price Clothing

2
18
30
30
44
77
01
R1 R1 AD
RL

030 050
1883
40 64

PERIOD	AREAS OF SIGNIFICANCE - CHECK AND JUSTIFY BELOW			
<input type="checkbox"/> prehistoric	<input type="checkbox"/> archeology-prehistoric	<input type="checkbox"/> community planning	<input type="checkbox"/> landscape architecture	<input type="checkbox"/> religion
<input type="checkbox"/> 1400-1499	<input type="checkbox"/> archeology-historic	<input type="checkbox"/> conservation	<input type="checkbox"/> law	<input type="checkbox"/> science
<input type="checkbox"/> 1500-1599	<input type="checkbox"/> agriculture	<input type="checkbox"/> economics	<input type="checkbox"/> literature	<input type="checkbox"/> sculpture
<input type="checkbox"/> 1600-1699	<input type="checkbox"/> architecture	<input type="checkbox"/> education	<input type="checkbox"/> military	<input type="checkbox"/> social /
<input type="checkbox"/> 1700-1799	<input type="checkbox"/> art	<input type="checkbox"/> engineering	<input type="checkbox"/> music	<input type="checkbox"/> humanitarian
<input checked="" type="checkbox"/> 1800-1899	<input checked="" type="checkbox"/> commerce	<input type="checkbox"/> exploration/settlement	<input type="checkbox"/> philosophy	<input type="checkbox"/> theater
<input type="checkbox"/> 1900 -	<input type="checkbox"/> communications	<input type="checkbox"/> industry	<input type="checkbox"/> politics/government	<input type="checkbox"/> transportation
		<input type="checkbox"/> invention		<input type="checkbox"/> other (specify)

SPECIFIC DATES BUILDER/ARCHITECT

STATEMENT OF SIGNIFICANCE (IN ONE PARAGRAPH)

Mode O'Day moved here from SE corner of square and began lease here in 1968. Business in Marshall over 20 years. Burl Wilson began the business.

Site formerly housed tire, appliance, B.F. Goodrich and Firestone

Mr. and Mrs. Laverne Tennill, leasees

Sanborn

- 1883 - hardware, 2nd floor furniture
- 1889 - " " plus tin shop
- 1894 - " " plus tin shop
- 1900 - hardware tin shop
- 1910 - hardware tin shop

9. MAJOR BIBLIOGRAPHICAL REFERENCES

Sanborn maps

10. GEOGRAPHICAL DATA

ACREAGE OF PROPERTY	QUADRANGLE NAME	SCALE
UTM REFERENCES		
A	<div style="display: flex; justify-content: space-around;"> <div>ZONE</div> <div>EASTING</div> <div>NORTHING</div> </div>	<div style="display: flex; justify-content: space-around;"> <div>ZONE</div> <div>EASTING</div> <div>NORTHING</div> </div>
C	<div style="display: flex; justify-content: space-around;"> <div>ZONE</div> <div>EASTING</div> <div>NORTHING</div> </div>	<div style="display: flex; justify-content: space-around;"> <div>ZONE</div> <div>EASTING</div> <div>NORTHING</div> </div>

VERBAL BOUNDARY DESCRIPTION AND JUSTIFICATION

11. FORM PREPARED BY

NAME / TITLE Kristen and Lynn Morrow

ORGANIZATION Missouri Valley Regional Planning Commission

ADDRESS 1162 S. Brunswick, Marshall, Missouri, 65340

DATE 11/83



1. NAME

SP-111-212

HISTORIC

AND/OR COMMON Esser Jewelry

2. LOCATION

STREET & NUMBER 18 S. Jefferson

CITY, TOWN Marshall VICINITY OF

STATE Missouri CODE COUNTY Saline CODE 65340

3. CLASSIFICATION

CATEGORY	OWNERSHIP	STATUS	PRESENT USE	
<input type="checkbox"/> district	<input type="checkbox"/> public	<input checked="" type="checkbox"/> occupied	<input type="checkbox"/> agriculture	<input type="checkbox"/> museum
<input checked="" type="checkbox"/> building(s)	<input checked="" type="checkbox"/> private	<input type="checkbox"/> unoccupied	<input checked="" type="checkbox"/> commercial	<input type="checkbox"/> park
<input type="checkbox"/> structure	<input type="checkbox"/> both	<input type="checkbox"/> work in progress	<input type="checkbox"/> educational	<input type="checkbox"/> private residence
<input type="checkbox"/> site	PUBLIC ACQUISITION	ACCESSIBLE	<input type="checkbox"/> entertainment	<input type="checkbox"/> religious
<input type="checkbox"/> object	<input type="checkbox"/> in process	<input type="checkbox"/> yes: restricted	<input type="checkbox"/> government	<input type="checkbox"/> scientific
	<input type="checkbox"/> being considered	<input type="checkbox"/> yes: unrestricted	<input type="checkbox"/> industrial	<input type="checkbox"/> transportation
		<input type="checkbox"/> no	<input type="checkbox"/> military	<input type="checkbox"/> other:

4. OWNER OF PROPERTY

NAME Herman Schulte

STREET & NUMBER 736 Briarwood Drive

CITY, TOWN Marshall VICINITY OF STATE Missouri

5. LOCATION OF LEGAL DESCRIPTION

Recorder of Deeds, Saline County courthouse, Marshall

6. REPRESENTATION IN EXISTING SURVEYS

TITLE DETERMINED ELIGIBLE? YES NO FEDERAL STATE COUNTY LO

N/A

7. DESCRIPTION

CONDITION		CHECK ONE	CHECK ONE	
<input type="checkbox"/> excellent	<input type="checkbox"/> deteriorated	<input type="checkbox"/> unaltered	<input checked="" type="checkbox"/> original site	
<input checked="" type="checkbox"/> good	<input type="checkbox"/> ruins	<input checked="" type="checkbox"/> altered	<input type="checkbox"/> moved	date
<input type="checkbox"/> fair	<input type="checkbox"/> unexposed			

DESCRIBE THE PRESENT AND ORIGINAL (IF KNOWN) PHYSICAL APPEARANCE

cornice and brick is painted, iron moldings intact. Southside exterior in stairwell is stucco, awning is metal

part of large commercial structure that includes Mode O'Day, Marshall Floral and Cut-Price Clothing.

9. SIGNIFICANCE

AREAS OF SIGNIFICANCE - CHECK AND JUSTIFY BELOW				
<input type="checkbox"/> prehistoric	<input type="checkbox"/> archeology - prehistoric	<input type="checkbox"/> community planning	<input type="checkbox"/> landscape architecture	<input type="checkbox"/> religion
<input type="checkbox"/> 1400-1499	<input type="checkbox"/> archeology - historic	<input type="checkbox"/> conservation	<input type="checkbox"/> law	<input type="checkbox"/> science
<input type="checkbox"/> 1500-1599	<input type="checkbox"/> agriculture	<input type="checkbox"/> economics	<input type="checkbox"/> literature	<input type="checkbox"/> sculpture
<input type="checkbox"/> 1600-1699	<input type="checkbox"/> architecture	<input type="checkbox"/> education	<input type="checkbox"/> military	<input type="checkbox"/> social /
<input type="checkbox"/> 1700-1799	<input type="checkbox"/> art	<input type="checkbox"/> engineering	<input type="checkbox"/> music	<input type="checkbox"/> humanitaria
<input checked="" type="checkbox"/> 1800-1899	<input checked="" type="checkbox"/> commerce	<input type="checkbox"/> exploration/settlement	<input type="checkbox"/> philosophy	<input type="checkbox"/> theater
<input type="checkbox"/> 1900 -	<input type="checkbox"/> communications	<input type="checkbox"/> industry	<input type="checkbox"/> politics/government	<input type="checkbox"/> transportati
		<input type="checkbox"/> invention		<input type="checkbox"/> other (speci

SPECIFIC DATES	BUILDER / ARCHITECT
1950-1951	W. H. R. Co.
1952-1953	W. H. R. Co.
1954-1955	W. H. R. Co.
1956-1957	W. H. R. Co.
1958-1959	W. H. R. Co.
1960-1961	W. H. R. Co.
1962-1963	W. H. R. Co.
1964-1965	W. H. R. Co.
1966-1967	W. H. R. Co.
1968-1969	W. H. R. Co.
1970-1971	W. H. R. Co.
1972-1973	W. H. R. Co.
1974-1975	W. H. R. Co.
1976-1977	W. H. R. Co.
1978-1979	W. H. R. Co.
1980-1981	W. H. R. Co.
1982-1983	W. H. R. Co.
1984-1985	W. H. R. Co.
1986-1987	W. H. R. Co.
1988-1989	W. H. R. Co.
1990-1991	W. H. R. Co.
1992-1993	W. H. R. Co.
1994-1995	W. H. R. Co.
1996-1997	W. H. R. Co.
1998-1999	W. H. R. Co.
2000-2001	W. H. R. Co.
2002-2003	W. H. R. Co.
2004-2005	W. H. R. Co.
2006-2007	W. H. R. Co.
2008-2009	W. H. R. Co.
2010-2011	W. H. R. Co.
2012-2013	W. H. R. Co.
2014-2015	W. H. R. Co.
2016-2017	W. H. R. Co.
2018-2019	W. H. R. Co.
2020-2021	W. H. R. Co.
2022-2023	W. H. R. Co.
2024-2025	W. H. R. Co.
2026-2027	W. H. R. Co.
2028-2029	W. H. R. Co.
2030-2031	W. H. R. Co.
2032-2033	W. H. R. Co.
2034-2035	W. H. R. Co.
2036-2037	W. H. R. Co.
2038-2039	W. H. R. Co.
2040-2041	W. H. R. Co.
2042-2043	W. H. R. Co.
2044-2045	W. H. R. Co.
2046-2047	W. H. R. Co.
2048-2049	W. H. R. Co.
2050-2051	W. H. R. Co.
2052-2053	W. H. R. Co.
2054-2055	W. H. R. Co.
2056-2057	W. H. R. Co.
2058-2059	W. H. R. Co.
2060-2061	W. H. R. Co.
2062-2063	W. H. R. Co.
2064-2065	W. H. R. Co.
2066-2067	W. H. R. Co.
2068-2069	W. H. R. Co.
2070-2071	W. H. R. Co.
2072-2073	W. H. R. Co.
2074-2075	W. H. R. Co.
2076-2077	W. H. R. Co.
2078-2079	W. H. R. Co.
2080-2081	W. H. R. Co.
2082-2083	W. H. R. Co.
2084-2085	W. H. R. Co.
2086-2087	W. H. R. Co.
2088-2089	W. H. R. Co.
2090-2091	W. H. R. Co.
2092-2093	W. H. R. Co.
2094-2095	W. H. R. Co.
2096-2097	W. H. R. Co.
2098-2099	W. H. R. Co.
2100-2101	W. H. R. Co.
2102-2103	W. H. R. Co.
2104-2105	W. H. R. Co.
2106-2107	W. H. R. Co.
2108-2109	W. H. R. Co.
2110-2111	W. H. R. Co.
2112-2113	W. H. R. Co.
2114-2115	W. H. R. Co.
2116-2117	W. H. R. Co.
2118-2119	W. H. R. Co.
2120-2121	W. H. R. Co.
2122-2123	W. H. R. Co.
2124-2125	W. H. R. Co.
2126-2127	W. H. R. Co.
2128-2129	W. H. R. Co.
2130-2131	W. H. R. Co.
2132-2133	W. H. R. Co.
2134-2135	W. H. R. Co.
2136-2137	W. H. R. Co.
2138-2139	W. H. R. Co.
2140-2141	W. H. R. Co.
2142-2143	W. H. R. Co.
2144-2145	W. H. R. Co.
2146-2147	W. H. R. Co.
2148-2149	W. H. R. Co.
2150-2151	W. H. R. Co.
2152-2153	W. H. R. Co.
2154-2155	W. H. R. Co.
2156-2157	W. H. R. Co.
2158-2159	W. H. R. Co.
2160-2161	W. H. R. Co.
2162-2163	W. H. R. Co.
2164-2165	W. H. R. Co.
2166-2167	W. H. R. Co.
2168-2169	W. H. R. Co.
2170-2171	W. H. R. Co.
2172-2173	W. H. R. Co.
2174-2175	W. H. R. Co.
2176-2177	W. H. R. Co.
2178-2179	W. H. R. Co.
2180-2181	W. H. R. Co

STATEMENT OF SIGNIFICANCE (IN ONE PARAGRAPH)

jewelry since 1955 (was 8-9 months upstairs); Esser in Marshall since 1940s; he came from Pilot Grove

Sears store and a shoe store preceded the jewelry.

Lyons Club have occupied 2nd floor since late 1950s

Sanborn

1883 - gentlemen furnishings

1889 - B&S, 2nd floor, dressmaking and millinery

1894 - B&S, millinery and dressmaking on 2nd floor

1900 - B&S

1910 - B&S

9. MAJOR BIBLIOGRAPHICAL REFERENCES

Sanborn maps

10. GEOGRAPHICAL DATA

ACREAGE OF PROPERTY _____ **QUADRANGLE NAME** _____ **SCALE** _____

UTM REFERENCES

A	<div style="border-bottom: 1px solid black; width: 60px; height: 20px;"></div> <div style="text-align: center;">ZONE EASTING NORTHING</div>	B	<div style="border-bottom: 1px solid black; width: 60px; height: 20px;"></div> <div style="text-align: center;">ZONE EASTING NORTHING</div>
C	<div style="border-bottom: 1px solid black; width: 60px; height: 20px;"></div> <div style="text-align: center;">ZONE EASTING NORTHING</div>	D	<div style="border-bottom: 1px solid black; width: 60px; height: 20px;"></div> <div style="text-align: center;">ZONE EASTING NORTHING</div>

VERBAL BOUNDARY DESCRIPTION AND JUSTIFICATION

11. FORM PREPARED BY

NAME / TITLE	Kristen and Lynn Morrow
ORGANIZATION	Missouri Valley Regional Planning Commission

ADDRESS 1160 S. Downsview Marshall, Missouri 65240

100 100 100



MISSOURI OFFICE OF HISTORIC PRESERVATION/INVENTORY SURVEY FORM

1. NAME

HISTORIC

AND/OR COMMON Lee's Studio and Camera Shop

SA 92-002-213

2. LOCATION

STREET & NUMBER 20 S. Jefferson

CITY, TOWN Marshall VICINITY OF

STATE Missouri CODE COUNTY Saline CODE 65340

3. CLASSIFICATION

CATEGORY

☐ district
☒ building(s)
☐ structure
☐ site
☐ object

OWNERSHIP

☐ public
☒ private
☐ both
PUBLIC ACQUISITION
☐ in process
☐ being considered

STATUS

☒ occupied
☐ unoccupied
☐ work in progress
ACCESSIBLE
☐ yes: restricted
☐ yes: unrestricted
☐ no

PRESENT USE

☐ agriculture
☒ commercial
☐ educational
☐ entertainment
☐ government
☐ industrial
☐ military
☐ museum
☐ park
☐ private residence
☐ religious
☐ scientific
☐ transportation
☐ other:

4. OWNER OF PROPERTY

NAME Lee Beardon

STREET & NUMBER 16 E. Highlander

CITY, TOWN Marshall VICINITY OF STATE Missouri

5. LOCATION OF LEGAL DESCRIPTION

Recorder of Deeds, Saline County courthouse, Marshall

6. REPRESENTATION IN EXISTING SURVEYS

TITLE DETERMINED ELIGIBLE? YES NO FEDERAL STATE COUNTY

N/A

7. DESCRIPTION

CONDITION

☐ excellent
☒ good
☐ fair
☐ deteriorated
☐ ruins
☐ unexposed

CHECK ONE

☐ unaltered
☒ altered

CHECK ONE

☒ original site
☐ moved

date

DESCRIBE THE PRESENT AND ORIGINAL (IF KNOWN) PHYSICAL APPEARANCE

cornice removed and facade stucco over brick

2nd story is storage and awning is metal

northside stairway, joining Esser Jewlry, has a covering joining the two buildings, shich has created some drainage problems for the stairway.

2
14
61
52
72
21
H. A. W.
R.

PERIOD

AREAS OF SIGNIFICANCE - CHECK AND JUSTIFY BELOW

<input type="checkbox"/> prehistoric	<input type="checkbox"/> archaeology - prehistoric	<input type="checkbox"/> community planning	<input type="checkbox"/> landscape architecture	<input type="checkbox"/> religion
<input type="checkbox"/> 1400-1499	<input type="checkbox"/> archaeology - historic	<input type="checkbox"/> conservation	<input type="checkbox"/> law	<input type="checkbox"/> science
<input type="checkbox"/> 1500-1599	<input type="checkbox"/> agriculture	<input type="checkbox"/> economics	<input type="checkbox"/> literature	<input type="checkbox"/> sculpture
<input type="checkbox"/> 1600-1699	<input type="checkbox"/> architecture	<input type="checkbox"/> education	<input type="checkbox"/> military	<input type="checkbox"/> social /
<input type="checkbox"/> 1700-1799	<input type="checkbox"/> art	<input type="checkbox"/> engineering	<input type="checkbox"/> music	<input type="checkbox"/> humanitarian
<input checked="" type="checkbox"/> 1800-1899	<input checked="" type="checkbox"/> commerce	<input type="checkbox"/> exploration/settlement	<input type="checkbox"/> philosophy	<input type="checkbox"/> theater
<input type="checkbox"/> 1900 -	<input type="checkbox"/> communications	<input type="checkbox"/> industry	<input type="checkbox"/> politics/government	<input type="checkbox"/> transportation
		<input type="checkbox"/> invention		<input type="checkbox"/> other (specify)

SPECIFIC DATES

BUILDER/ARCHITECT

STATEMENT OF SIGNIFICANCE (IN ONE PARAGRAPH)

Sanborn

1883 - photographer on 2nd floor
 1889 - 1st floor vacant; photographer on 2nd floor
 1894 - books, stationery, millinery
 1900 - " " , photographer on 2nd floor
 1910 - " " " "

9. MAJOR BIBLIOGRAPHICAL REFERENCES

Sanborn maps

10. GEOGRAPHICAL DATA

ADDRESS OF PROPERTY _____ QUADRANGLE NAME _____ SCALE _____

UTM REFERENCES

A
 ZONE EASTING NORTHING

C

B
 ZONE EASTING NORTHING

D

VERBAL BOUNDARY DESCRIPTION AND JUSTIFICATION

11. FORM PREPARED BY

NAME / TITLE Kristen and Lynn Morrow
 ORGANIZATION Missouri Valley Regional Planning Commission
 ADDRESS 1162 S. Brunswick Marshall, Missouri. 65340

Lee's PHOTOGRAPHS



1. NAME

SA-AC-007-214

HISTORIC

AND/OR COMMON Vogue Styles, ladies apparel

2. LOCATION

STREET & NUMBER 22 S. Jefferson

CITY, TOWN Marshall

VICINITY OF

STATE Missouri

CODE

COUNTY Saline

CODE 65340

3. CLASSIFICATION

CATEGORY

☐ district
☒ building(s)
☐ structure
☐ site
☐ object

OWNERSHIP

☐ public
☒ private
☐ both
PUBLIC ACQUISITION
☐ in process
☐ being considered

STATUS

☒ occupied
☐ unoccupied
☐ work in progress
ACCESSIBLE
☐ yes: restricted
☐ yes: unrestricted
☐ no

PRESENT USE

☐ agriculture
☒ commercial
☐ educational
☐ entertainment
☐ government
☐ industrial
☐ military

☐ museum
☐ park
☐ private residence
☐ religious
☐ scientific
☐ transportation
☐ other:

4. OWNER OF PROPERTY

NAME Alden Elsea (Elmer Elsea estate)

STREET & NUMBER 542 E. Lacy

CITY, TOWN Marshall

VICINITY OF

STATE Missouri

5. LOCATION OF LEGAL DESCRIPTION

Recorder of Deeds, Saline County courthouse, Marshall

6. REPRESENTATION IN EXISTING SURVEYS

TITLE **DETERMINED ELIGIBLE?** ☐ YES ☐ NO ☐ FEDERAL ☐ STATE ☐ COUNTY

N/A

7. DESCRIPTION

CONDITION

☐ excellent
☒ good
☐ fair
☐ deteriorated
☐ ruins
☐ unexposed

CHECK ONE

☐ unaltered
☒ altered

CHECK ONE

☒ original site
☐ moved

date

DESCRIBE THE PRESENT AND ORIGINAL (IF KNOWN) PHYSICAL APPEARANCE

painted brick exterior, 3-course brick fill between the two storys, upstairs vacant, modern 4-course Art moderne black tile facade below facade windows

sheet metal awning extends over Gentlemen Inc.

050
1482
64
000
12
3-50
FF
91
01
R. H. H.
R. H.

PERIOD

AREAS OF SIGNIFICANCE - CHECK AND JUSTIFY BELOW

<input type="checkbox"/> prehistoric	<input type="checkbox"/> prehistory - prehistoric	<input type="checkbox"/> community planning	<input type="checkbox"/> landscape architecture	<input type="checkbox"/> religion
<input type="checkbox"/> 1400-1499	<input type="checkbox"/> archeology - historic	<input type="checkbox"/> conservation	<input type="checkbox"/> law	<input type="checkbox"/> science
<input type="checkbox"/> 1500-1599	<input type="checkbox"/> agriculture	<input type="checkbox"/> economics	<input type="checkbox"/> literature	<input type="checkbox"/> sculpture
<input type="checkbox"/> 1600-1699	<input type="checkbox"/> architecture	<input type="checkbox"/> education	<input type="checkbox"/> military	<input type="checkbox"/> social /
<input type="checkbox"/> 1700-1799	<input type="checkbox"/> art	<input type="checkbox"/> engineering	<input type="checkbox"/> music	<input type="checkbox"/> humanitar
<input type="checkbox"/> 1800-1899	<input checked="" type="checkbox"/> commerce	<input type="checkbox"/> exploration/settlement	<input type="checkbox"/> philosophy	<input type="checkbox"/> theater
<input type="checkbox"/> 1900 -	<input type="checkbox"/> communications	<input type="checkbox"/> industry	<input type="checkbox"/> politics/government	<input type="checkbox"/> transport
		<input type="checkbox"/> invention		<input type="checkbox"/> other (spe

SPECIFIC DATES

BUILDER / ARCHITECT

STATEMENT OF SIGNIFICANCE (IN ONE PARAGRAPH)

Mr. and Mrs. Don Bush co-owners for 20 years with Mrs. Mette, age 83, and manager. Mette began with Vogue (styles) 9/16/37. Vogue had been White's dry goods. Whites had also managed White's Island Resort on the Missouri River. Mrs. Mette began work as a clerk for Missouri Valley stores after she and her husband moved from Arrow Rock vicinity to town in order to rear her husband's sister's children. Vogue has a lot of trade from Glasgow and from Carroll County, and some from Columbia Boonville, Sedalia and Kansas City. Mrs. Mette says she "caters to women, as they have all the money."

Sanborn

1883 - drugs
1889 - "
1894 - "
1900 - drugs
1910 - "

9. MAJOR BIBLIOGRAPHICAL REFERENCES

Sanborn maps

10. GEOGRAPHICAL DATA

ADDRESS OF PROPERTY _____ QUADRANGLE NAME _____ SCALE _____

UTM REFERENCES

A	<input type="text"/>	<input type="text"/>	<input type="text"/>	B	<input type="text"/>	<input type="text"/>	<input type="text"/>
	ZONE	EASTING	NORTHING		ZONE	EASTING	NORTHING
C	<input type="text"/>	<input type="text"/>	<input type="text"/>	D	<input type="text"/>	<input type="text"/>	<input type="text"/>

VERBAL BOUNDARY DESCRIPTION AND JUSTIFICATION

11. FORM PREPARED BY

NAME / TITLE Kristen and Lynn Morrow

ORGANIZATION Missouri Valley Regional Planning Commission

ADDRESS 1162 S. Brunswick, Marshall, Missouri, 65240

DATE 11/8

1. NAME**HISTORIC****AND/OR COMMON** Gentlemen Inc.**2. LOCATION****STREET & NUMBER** 24 S. Jefferson**CITY, TOWN** Marshall**VICINITY OF****STATE** Missouri**CODE****COUNTY** Saline**CODE** 65340**3. CLASSIFICATION****CATEGORY**☐ district
☒ building(s)
☐ structure
☐ site
☐ object**OWNERSHIP**☐ public
☒ private
☐ both
PUBLIC ACQUISITION
☐ in process
☐ being considered**STATUS**☒ occupied
☐ unoccupied
☐ work in progress
ACCESSIBLE
☐ yes: restricted
☐ yes: unrestricted
☐ no**PRESENT USE**☐ agriculture
☒ commercial
☐ educational
☐ entertainment
☐ government
☐ industrial
☐ military☐ museum
☐ park
☐ private residence
☐ religious
☐ scientific
☐ transportation
☐ other:**4. OWNER OF PROPERTY****NAME** Alden Elsen (C. Wayne Elsea estate, T. North Pile, trustee)**STREET & NUMBER** 542 E. Lacy**CITY, TOWN** Marshall**VICINITY OF****STATE** Missouri**5. LOCATION OF LEGAL DESCRIPTION**

Recorder of Deeds, Saline County courthouse

6. REPRESENTATION IN EXISTING SURVEYS**TITLE** **DETERMINED ELIGIBLE?** ☐ YES ☐ NO ☐ FEDERAL ☐ STATE ☐ COUNTY

N/A

7. DESCRIPTION**CONDITION**☐ excellent
☒ good
☐ fair
☐ deteriorated
☐ ruins
☐ unexposed**CHECK ONE**☐ unaltered
☒ altered**CHECK ONE**☒ original site
☐ moved

date

DESCRIBE THE PRESENT AND ORIGINAL (IF KNOWN) PHYSICAL APPEARANCE

000 cornice removed, modern brick facade on lower story, 2nd story vacant, painted brick exterior and sheet metal awning includes Vogue styles.

1883

64

0000

recent major, interior remodeling

2

LB

30 79


F+

99

21

R100

RC





At Gentlemen Inc. we've tried our best to offer a broad selection of the latest styles in quality men's apparel at fair and reasonable prices.

Suits & Sport Coats

Botany '500, Hardwick,
H.I.S.

Suits from **\$125**

Sport Coats from **\$90**
Sizes 36-50R, 38-50 L, 37-46 SH.

DRESS SLACKS

By John Weitz, Jaymar
and Jantzen

From **\$27⁵⁰**
Waist sizes 28 to 50.

SPORT & DRESS SHIRTS

By Van Heusen and Enro

From **\$18**

Sport S-XL, M-XXL Tall, 2X & 3X Big
Dress 14½-18½, Sleeves 32-37.

SWEATERS & KNITWEAR

By Jantzen, Damon and Izod

JEANS

By Sedgefield, H.I.S. and
Jantzen

From **\$24**
Waist sizes 28-50.

ACCESSORIES

By Hickok and Romanc

- Helpful Courteous Service
 - Complete Tailoring Service
 - Complete Formalwear Service
 - Free Gift Wrap
 - Plenty of Parking
- Open Week Nights 'till 8 p.m., Saturdays 'til 6 p.m.

Gentlemen Inc.

886-9275

1983



Frank Mitchell

THE JEWELER

MARSHALL, Mo.,

OVER FORTY YEARS EXPERIENCE IN THE JEWELRY BUSINESS

—We Carry a Fine Stock of—

Watches, Clocks, Jewelry, Solid Silver Ware

Silver Plated Ware, Cut Glass and Everything Convenient in an Up-to-Date Jewelry House

No extra charge for engraving. All work done in first class style and satisfaction Guaranteed. We have with us Dr. J. Perry Orr, a Graduate Optician who has ten years experience in fitting glasses. Eyes tested by the latest methods

PRICES REASONABLE

SATISFACTION GUARANTEED

1907

1. NAME

HISTORIC

SA-AS-002-216

AND/OR COMMON Musgraves Optometry

2. LOCATION

STREET & NUMBER 26 S. Jefferson

CITY, TOWN Marshall VICINITY OF

STATE Missouri CODE COUNTY Saline CODE 65340

3. CLASSIFICATION

CATEGORY

☐ district
☒ building(s)
☐ structure
☐ site
☐ object

OWNERSHIP

☐ public
☒ private
☐ both
PUBLIC ACQUISITION
☐ in process
☐ being considered

STATUS

☒ occupied
☐ unoccupied
☐ work in progress
ACCESSIBLE
☐ yes: restricted
☐ yes: unrestricted
☐ no

PRESENT USE

☐ agriculture
☒ commercial
☐ educational
☐ entertainment
☐ government
☐ industrial
☐ military
☐ museum
☐ park
☐ private residence
☐ religious
☐ scientific
☐ transportation
☐ other:

4. OWNER OF PROPERTY

NAME Dr. J. Farrell Musgraves

STREET & NUMBER 26 S. Jefferson

CITY, TOWN Marshall VICINITY OF

STATE Missouri

5. LOCATION OF LEGAL DESCRIPTION

Recorder of Deeds, Saline County courthouse, Marshall

6. REPRESENTATION IN EXISTING SURVEYS

TITLE DETERMINED ELIGIBLE? YES NO FEDERAL STATE COUNTY

N/A

7. DESCRIPTION

CONDITION

☐ excellent
☒ good
☐ fair
☐ deteriorated
☐ ruins
☐ unexposed

CHECK ONE

☐ unaltered
☒ altered

CHECK ONE

☒ original site
☐ moved

date

DESCRIBE THE PRESENT AND ORIGINAL (IF KNOWN) PHYSICAL APPEARANCE

exterior fabric intact; 1x4s and plywood cover original brick on facade; north
 scroll bracket missing, wire mesh is in its place

at least 5 course brick fill below cornice and above twin corvelled course

030 050
 1253
 0000
 64
 painted brick exterior

2
 LB
 30 21
 20 30
 FT
 37
 01
 R1
 AL

PERIOD

AREAS OF SIGNIFICANCE - CHECK AND JUSTIFY BELOW

<input type="checkbox"/> prehistoric	<input type="checkbox"/> archeology - prehistoric	<input type="checkbox"/> community planning	<input type="checkbox"/> landscape architecture	<input type="checkbox"/> religion
<input type="checkbox"/> 1400-1499	<input type="checkbox"/> archeology - historic	<input type="checkbox"/> conservation	<input type="checkbox"/> law	<input type="checkbox"/> science
<input type="checkbox"/> 1500-1599	<input type="checkbox"/> agriculture	<input type="checkbox"/> economics	<input type="checkbox"/> literature	<input type="checkbox"/> sculpture
<input type="checkbox"/> 1600-1699	<input type="checkbox"/> architecture	<input type="checkbox"/> education	<input type="checkbox"/> military	<input type="checkbox"/> social /
<input type="checkbox"/> 1700-1799	<input type="checkbox"/> art	<input type="checkbox"/> engineering	<input type="checkbox"/> music	<input type="checkbox"/> humanitarian
<input checked="" type="checkbox"/> 1800-1899	<input checked="" type="checkbox"/> commerce	<input type="checkbox"/> exploration/settlement	<input type="checkbox"/> philosophy	<input type="checkbox"/> theater
<input type="checkbox"/> 1900 -	<input type="checkbox"/> communications	<input type="checkbox"/> industry	<input type="checkbox"/> politics/government	<input type="checkbox"/> transportation
		<input type="checkbox"/> invention		<input type="checkbox"/> other (specify)

SPECIFIC DATES

BUILDER / ARCHITECT

STATEMENT OF SIGNIFICANCE (IN ONE PARAGRAPH)

Sanborn

1883 - insurance office
 1889 - " "
 1894 - " "
 1900 - " "
 1910 - millinery
 1929 - lacquering

9. MAJOR BIBLIOGRAPHICAL REFERENCES

Sanborn maps

10. GEOGRAPHICAL DATA

ADDRESS OF PROPERTY _____ QUADRANGLE NAME _____ SCALE _____

UTM REFERENCES

A
 ZONE EASTING NORTHING

B
 ZONE EASTING NORTHING

VERBAL BOUNDARY DESCRIPTION AND JUSTIFICATION

11. FORM PREPARED BY

NAME / TITLE Kristen and Lynn Morrow

ORGANIZATION Missouri Valley Regional Planning Commission

ADDRESS 1162 S. Brunick, Marshall, Missouri, 65240

ATE 170



1. NAME

SA-AS-007-217

HISTORIC

AND/OR COMMON Paradise Donut Shop

2. LOCATION

STREET & NUMBER 28 S. Jefferson

CITY, TOWN Marshall

VICINITY OF

STATE Missouri

CODE

COUNTY Saline

CODE 65340

3. CLASSIFICATION

CATEGORY

☐ district
☒ building(s)
☐ structure
☐ site
☐ object

OWNERSHIP

☐ public
☒ private
☐ both
PUBLIC ACQUISITION
☐ in process
☐ being considered

STATUS

☒ occupied
☐ unoccupied
☐ work in progress
ACCESSIBLE
☐ yes: restricted
☐ yes: unrestricted
☐ no

PRESENT USE

☐ agriculture
☒ commercial
☐ educational
☐ entertainment
☐ government
☐ industrial
☐ military
☐ museum
☐ park
☐ private residence
☐ religious
☐ scientific
☐ transportation
☐ other:

4. OWNER OF PROPERTY

NAME Helen Wright

STREET & NUMBER 778 S. Odell

CITY, TOWN Marshall

VICINITY OF

STATE Missouri

5. LOCATION OF LEGAL DESCRIPTION

Recorder of Deeds, Saline County courthouse, Marshall

6. REPRESENTATION IN EXISTING SURVEYS

TITLE

DETERMINED ELIGIBLE? ☐ YES ☐ NO ☐ FEDERAL ☐ STATE ☐ COUNTY

N/A

7. DESCRIPTION

CONDITION

☐ excellent
☒ good
☐ fair
☐ deteriorated
☐ ruins
☐ unexposed

CHECK ONE

☐ unaltered
☒ altered

CHECK ONE

☒ original site
☐ moved

date

DESCRIBE THE PRESENT AND ORIGINAL (IF KNOWN) PHYSICAL APPEARANCE

pressed tin ceiling painted white

cast iron moldings and exterior roll awning

cornice removed, interior walls plaster over brick, painted brick exterior, 2nd story vacant

skylight is intact.

01
 LB
 30 51
 30 99
 FT PR
 99
 01
 RL

PERIOD

AREAS OF SIGNIFICANCE - CHECK AND JUSTIFY BELOW

<input type="checkbox"/> prehistoric	<input type="checkbox"/> archeology-prehistoric	<input type="checkbox"/> community planning	<input type="checkbox"/> landscape architecture	<input type="checkbox"/> religion
<input type="checkbox"/> 1400-1499	<input type="checkbox"/> archeology-historic	<input type="checkbox"/> conservation	<input type="checkbox"/> law	<input type="checkbox"/> science
<input type="checkbox"/> 1500-1599	<input type="checkbox"/> agriculture	<input type="checkbox"/> economics	<input type="checkbox"/> literature	<input type="checkbox"/> sculpture
<input type="checkbox"/> 1600-1699	<input type="checkbox"/> architecture	<input type="checkbox"/> education	<input type="checkbox"/> military	<input type="checkbox"/> social /
<input type="checkbox"/> 1700-1799	<input type="checkbox"/> art	<input type="checkbox"/> engineering	<input type="checkbox"/> music	<input type="checkbox"/> humanitarian
<input checked="" type="checkbox"/> 1800-1899	<input checked="" type="checkbox"/> commerce	<input type="checkbox"/> exploration/settlement	<input type="checkbox"/> philosophy	<input type="checkbox"/> theater
<input type="checkbox"/> 1900-	<input type="checkbox"/> communications	<input type="checkbox"/> industry	<input type="checkbox"/> politics/government	<input type="checkbox"/> transportation
		<input type="checkbox"/> invention		<input type="checkbox"/> other (specify)

SPECIFIC DATES

BUILDER/ARCHITECT

STATEMENT OF SIGNIFICANCE (IN ONE PARAGRAPH)

was the Energy Store for one year recently

was Wright dry goods several years; Wright name is in floor tile on entry through front door (see Attached)

Sanborn

1883 - millinery
1889 - drugs
1894 -
1900 -
1929 - drugs

9. MAJOR BIBLIOGRAPHICAL REFERENCES

Saline County Atlas, 1876
Sanborn maps
Book of Commerce, 1929

10. GEOGRAPHICAL DATA

ACREAGE OF PROPERTY _____ QUADRANGLE NAME _____ SCALE _____

UTM REFERENCES

A
ZONE EASTING NORTHING

B
ZONE EASTING NORTHING

C

D

VERBAL BOUNDARY DESCRIPTION AND JUSTIFICATION

II. FORM PREPARED BY

NAME / TITLE Kristen and Lynn Morrow

ORGANIZATION Missouri Valley Regional Planning Commission

ADDRESS 1162 S. Dunlap, Marshall, Missouri, 65240

ATEJ



E. M. Wright, Dry Goods

EAST SIDE SQUARE

MARSHALL

Marshall's "Exclusive Dry Goods Store" is the E. M. Wright store, located at 28 Jefferson Street, near the southeast corner of the square. Not only is it one of the most up-to-date stores in appearance, but it is also one of the most elaborately stocked and equipped stores of its kind to be found anywhere. No matter what you want in dry goods and notions, the store of E. M. Wright is almost certain to have it.

Only standard merchandise of the highest grade is carried in this store. Wayne Knit Hosiery "for the entire family," Butterick Patterns with Deltor, Munsingwear Underwear for women and children are among the items of national repute handled by E. M. Wright.

Whether it is ribbons, embroidery materials, thread, draperies, silks, woolens, cotton goods or any of a thousand-and-one articles and notions that you wish, you will find a complete selection at E. M. Wright's Dry Goods Store.

You may be assured that anything you purchase will

represent the finest in quality merchandise. A sales force highly trained to give you speedy and courteous service is on hand at all times. Everything in the store is so displayed as to be visible to the customer at all times of the day or evening.

E. M. Wright, Dry Goods, has been established in Marshall since 1896. It was founded by G. A. Wright at that time, and in 1898 E. M. Wright, brother of the founder of the establishment, came into the ownership of the business. Throughout the thirty years he has operated the store it has maintained an enviable reputation for quality merchandise and high business standards.

This store occupies 2,100 square feet of the building at 28 Jefferson Street. Its telephone number is 152. Whenever you need any item in the line of dry goods, the E. M. Wright Store is worthy of a visit. It's a habit that will last—and throughout Marshall and Saline county it is one habit that the buying public will not lose. "Buy Right at Wright's" is something to remember.

"BUY RIGHT — AT WRIGHT'S"

VIEW OF H.D.DOAK'S DRUG STORE AND GILLIAM AND DOAK'S BANK, WEST SIDE OF THE PUBLIC SQUARE, MA.



VIEW OF THE EAKIN & REA BLOCKS, S.E. COR. PUBLIC SQUARE, MARSHALL

1. NAME See 02-550 218
 HISTORIC
 AND/OR COMMON Dolly's Fabrics

2. LOCATION
 STREET & NUMBER 78 S. Jefferson
 CITY, TOWN Marshall VICINITY OF
 STATE Missouri CODE COUNTY Saline CODE 65340

3. CLASSIFICATION

CATEGORY	OWNERSHIP	STATUS	PRESENT USE	
<input type="checkbox"/> district	<input type="checkbox"/> public	<input checked="" type="checkbox"/> occupied	<input type="checkbox"/> agriculture	<input type="checkbox"/> museum
<input checked="" type="checkbox"/> building(s)	<input checked="" type="checkbox"/> private	<input type="checkbox"/> unoccupied	<input checked="" type="checkbox"/> commercial	<input type="checkbox"/> park
<input type="checkbox"/> structure	<input type="checkbox"/> both	<input type="checkbox"/> work in progress	<input type="checkbox"/> educational	<input type="checkbox"/> private residence
<input type="checkbox"/> site	PUBLIC ACQUISITION	ACCESSIBLE	<input type="checkbox"/> entertainment	<input type="checkbox"/> religious
<input type="checkbox"/> object	<input type="checkbox"/> in process	<input type="checkbox"/> yes: restricted	<input type="checkbox"/> government	<input type="checkbox"/> scientific
	<input type="checkbox"/> being considered	<input type="checkbox"/> yes: unrestricted	<input type="checkbox"/> industrial	<input type="checkbox"/> transportation
		<input type="checkbox"/> no	<input type="checkbox"/> military	<input type="checkbox"/> other:

4. OWNER OF PROPERTY
 NAME Jim and Dolly Kiser
 STREET & NUMBER R.R. #1
 CITY, TOWN Marshall VICINITY OF STATE Missouri

5. LOCATION OF LEGAL DESCRIPTION

Recorder of Deeds, Saline County courthouse, Marshall

6. REPRESENTATION IN EXISTING SURVEYS

TITLE DETERMINED ELIGIBLE? ☐ YES ☐ NO ☐ FEDERAL ☐ STATE ☐ COUNTY ☐ LOCAL
citizen inventory, see attached

7. DESCRIPTION

CONDITION		CHECK ONE	CHECK ONE	
<input type="checkbox"/> excellent	<input type="checkbox"/> deteriorated	<input type="checkbox"/> unaltered	<input checked="" type="checkbox"/> original site	
<input checked="" type="checkbox"/> good	<input type="checkbox"/> ruins	<input checked="" type="checkbox"/> altered	<input type="checkbox"/> moved	date _____
<input type="checkbox"/> fair	<input type="checkbox"/> unexposed			

DESCRIBE THE PRESENT AND ORIGINAL (IF KNOWN) PHYSICAL APPEARANCE

pressed tin ceiling painted white, exterior cornice removed, and painted brick exterior
exterior roll awning; exterior fabric basically intact except for former cornice.

iron moldings by Christopher and ? , St. Louis

upper story wall has been bricked in and flues removed.

030 050

C. 1870

0000

00E 00A 01B

3-2

1B

30

30 59

Ft PR Ft

77

71

PL 000

RC

DATE 11/83



RANSBERGER TAILORING CO.

E. H. RANSBERGER, Proprietor

SUITS OVERCOATS AND TROUSERS

MADE TO MEASURE


Made to Measure Shirts a Specialty

East Side Square

Marshall, Missouri



78 S. Jetterson

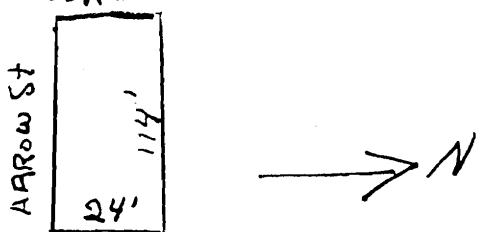


. SELIG & CO'S
CARPET DEPARTMENT'S
YORK STORES.

THE EAKIN & REA BLOCKS, S.E. COR. PUBLIC SQUARE, MARSHALL, MISSOURI.

HISTORIC INVENTORY

SA-HC-219

1 No		4 Present Name(s) Store Building DOLLY'S FABRICS	
2 County Saline		5 Other Name(s)	
3 Location of Negatives			
6 Specific Location 78 S. Jefferson S sd Lot 3, Blk 21 or SE Corner Courthouse Square		16 Thematic Category Commercial	
7 City or Town II Rural, Township & Vicinity Marshall		17 Date(s) or Period Ca 1865 or late 1860s	
8 Site Plan with North Arrow Jefferson St 		18 Style or Design	
		19 Architect or Engineer	
		20 Contractor or Builder Probably E.R. Page	
		21 Original Use, if apparent Store Bldg & residence	
		22 Present Use Store Bldg & Offices	
		23 Ownership Public <input type="checkbox"/> Private <input checked="" type="checkbox"/>	
		24 Owner's Name & Address, if known Dolly Kiser, R.R. #1 Malta Bend, Mo.	
9 Coordinates UTM Lat Long		25 Open to Public? Yes <input type="checkbox"/> No <input checked="" type="checkbox"/>	
10 Site <input type="checkbox"/> Building <input type="checkbox"/> Structure <input type="checkbox"/> Object <input type="checkbox"/>		26 Local Contact Person or Organization Mrs. Donna Gibbs	
11 On National Register? Yes <input type="checkbox"/> No <input type="checkbox"/>		27 Other Surveys in Which Included	
12 Is It Eligible? Yes <input type="checkbox"/> No <input type="checkbox"/>			
13 Part of Estab Hist Dist? Yes <input type="checkbox"/> No <input type="checkbox"/>			
14 District Potent'l? Yes <input type="checkbox"/> No <input type="checkbox"/>			
15 Name of Established District		28 No. of Stories 3 & 2	
		29 Basement? Yes <input checked="" type="checkbox"/> No <input type="checkbox"/>	
		30 Foundation Material Stone	
		31 Wall Construction Brick, iron, glass	
		32 Roof Type & Material Wood & tar	
		33 No. of Bays Front 9 Side	
		34 Wall Treatment Wood & Plaster, tin ceiling	
		35 Plan Shape rectangular	
		36 Changes (Explain in #42) Addition <input checked="" type="checkbox"/> Altered <input type="checkbox"/> Moved <input type="checkbox"/>	
		37 Condition Interior very good Exterior very good	
		38 Preservation Underway? Yes <input checked="" type="checkbox"/> No <input type="checkbox"/>	
		39 Endangered? By What? Yes <input type="checkbox"/> No <input type="checkbox"/>	
		40 Visible from Public Road? Yes <input checked="" type="checkbox"/> No <input type="checkbox"/>	
		41 Distance from and Frontage on Road on street corner	
42 Further Description of Important Features 3 story bldg which later was extended by a 2 story bldg. Pressed tin ceiling reaches entire length of both bldgs. Part of orig. iron front extant. 1979 brick repointed & painted red, wood trim white. 2nd floor restored & occupied by lawyers, 3rd is artist's studio.			
43 History and Significance One of Marshall's oldest business bldgs. "3 story brick" sold in 1868. In 1872 1st floor sold for \$3,000, upper 2 stories reserved as a residence. Later 2nd floor also sold & 3rd still reserved as home. In 1902 3rd sold & used as I.O.O.F Hall. By 1871 P.H. Rea Dry Goods on 1st floor, Saline County Progress on 2nd. By 1875 Saline County Progress Press on 1st floor.			
44 Description of Environment and Outbuildings SE Cor Courthouse Square. Courthouse 1882, most buildings on square are 19th Century brick, as well as on streets leading into square.			
45 Sources of Information 1871 photograph of Square. Owner's ABSTRACT OF TITLE. Napton, Wm B. PAST & PRESENT OF SALINE CO., Bowman & Co, Chicago 1910 p 635,849. ATLAS MAP OF SALINE COUNTY. Mo. Pub Co, St. Louis 1876 p 84			
46 Prepared by			
47 Organization			
48 Date		49 Revision Date(s)	

1. NAME

SA-A-1003-220

HISTORIC**AND/OR COMMON**

Howard Jones Agency - Insurance

2. LOCATION**STREET & NUMBER** 168 S. Jefferson**CITY, TOWN** Marshall

VICINITY OF

STATE Missouri

COOR

COUNTY

Saline

CODE 65340

3. CLASSIFICATION**CATEGORY**

☐ district
☒ building(s)
☐ structure
☐ site
☐ object

OWNERSHIP

☐ public
☒ private
☐ both
PUBLIC ACQUISITION
☐ in process
☐ being considered

STATUS

☐ occupied
☐ unoccupied
☐ work in progress
ACCESSIBLE
☐ yes: restricted
☐ yes: unrestricted
☐ no

PRESENT USE

☐ agriculture
☐ commercial
☐ educational
☐ entertainment
☐ government
☐ industrial
☐ military
☐ museum
☐ park
☐ private residence
☐ religious
☐ scientific
☐ transportation
☐ other:

4. OWNER OF PROPERTY**NAME** Lois McQuiddy**STREET & NUMBER** 878 S. Odell**CITY, TOWN** Marshall

VICINITY OF

STATE Missouri**5. LOCATION OF LEGAL DESCRIPTION**

Recorder of Deeds, Saline County courthouse, Marshall

6. REPRESENTATION IN EXISTING SURVEYS**TITLE**

DETERMINED ELEMEN?

YES

NO

FEDERAL

STATE

COUNTY

N/A

7. DESCRIPTION**CONDITION**

☐ excellent
☒ good
☐ fair
☐ deteriorated
☐ ruins
☐ unexposed

CHECK ONE

☐ unaltered
☒ altered

CHECK ONE

☒ original site
☐ moved

date

DESCRIBE THE PRESENT AND ORIGINAL (IF KNOWN) PHYSICAL APPEARANCE

new brick on north side

space north is Charterbank expansion

1
LB30
30
FT PR

99

61

RI AU

RC

030 050

64

C. 1895

0000

PERIOD	AREAS OF SIGNIFICANCE - CHECK - JUSTIFY BELOW			
Prehistoric	archaeology-prehistoric	community planning	landscape architecture	religion
1400-1499	archaeology-historic	conservation	law	science
1500-1599	agriculture	economics	literature	sculpture
1600-1699	architecture	education	military	social /
1700-1799	art	engineering	music	humanitarian
1800-1899	commerce	exploration/settlement	philosophy	theater
1900 -	communications	industry	politics/government	transportation
		invention		other (specify)

SPECIFIC DATES c. 1895 BUILDER/ARCHITECT

STATEMENT OF SIGNIFICANCE (IN ONE PARAGRAPH)

Jones bought the site in 1952, the agency began in 1954 and Jones died in 1959, leaving his widow, Lois McQuiddy, to manage the business. Business includes insurance, real estate brokerage and auctioneer service.

Sanborn

- 1883 - vacant site
- 1889 - "
- 1894 - vacancy
- 1900 - U.S. Express office
- 1910 - general repair shop

9. MAJOR BIBLIOGRAPHICAL REFERENCES

Sanborn maps

Book of Commerce, 1929

10. GEOGRAPHICAL DATA

ACREAGE OF PROPERTY QUADRANGLE NAME SCALE

UTM REFERENCES

A	ZONE	EASTING	NORTHING	D	ZONE	EASTING	NORTHING
C	ZONE	EASTING	NORTHING	D	ZONE	EASTING	NORTHING

VERBAL BOUNDARY DESCRIPTION AND JUSTIFICATION

11. FORM PREPARED BY

NAME / TITLE Kristen and Lynn Morrow
 ORGANIZATION Missouri Valley Regional Planning Commission
 ADDRESS 1162 S. Brunswick, Marshall, Missouri, 65340

DATE 11/83



Champion Shoe Repair Shop

Best Work Quick Service
Right Prices Modern Methods

The first impression one receives of the Champion Shoe Shop is that: "Here is a neat and attractive shoe repair shop." And a study of the business methods employed by this shop shows that it is also the "Champion of Better Business Standards."

H. F. McGee, the owner of the place, is an unusually interesting character. Authors have had much to say about "the shoemaker's philosophy" in recent years. After interviewing Mr. McGee, the writer feels that here is a man with that same broad wisdom.

"Nothing is so important as the good will of the customer," Mr. McGee observed. "People appreciate fair and conscientious treatment—and will go where served best. My job is to please my customers and do my utmost in making Marshall and Saline county the best possible place to live in."

The Champion Shoe Shop is equipped with the Champion Electric Stitching Machine. Only the finest materials are used, including high grade oak leather, Seiberling rubber heels and Uskide composition soles.

In addition to a very extensive local business, Mr. McGee serves the rural population for a considerable radius of distance from Marshall. Not only is he expert in repairing the finest dress shoes, but in addition he has won an enviable reputation among farmers and laboring men everywhere for his ability to fix work shoes and boots so that they withstand the hardest wear.

Mr. McGee opened the Champion Shoe Shop three years ago. Previous to that he was associated for more than twelve years with other shoe repair shops in Marshall. The shop is located at 168 S. Jefferson. Telephone is 554. If you want a good job done well in a spirit of true service—you will have occasion to visit him often. "Give New Life to Old Shoes" is his slogan.

168 South Jefferson

Phone 554

1. NAME

SA-AS-COR-221

HISTORIC Rea Garage site

AND/OR COMMON Western Auto Associate Store

2. LOCATION

not entered

STREET & NUMBER 169 S. Jefferson

CITY, TOWN Marshall

VICINITY OF

STATE Missouri

CODE

COUNTY Saline

CODE 65340

3. CLASSIFICATION

CATEGORY

☐ district

☒ building(s)

☐ structure

☐ site

☐ object

OWNERSHIP

☐ public

☒ private

☐ both

PUBLIC ACQUISITION

☐ in process

☐ being considered

STATUS

☒ occupied

☐ unoccupied

☐ work in progress

ACCESSIBLE

☐ yes: restricted

☐ yes: unrestricted

☐ no

PRESENT USE

☐ agriculture

☒ commercial

☐ educational

☐ entertainment

☐ government

☐ industrial

☐ military

☐ museum

☐ park

☐ private residence

☐ religious

☐ scientific

☐ transportation

☐ other:

4. OWNER OF PROPERTY

NAME Pete Rea

STREET & NUMBER 522 N. Brunswick

CITY, TOWN Marshall

VICINITY OF

STATE Missouri

5. LOCATION OF LEGAL DESCRIPTION

Recorder of Deeds, Saline County courthouse, Marshall

6. REPRESENTATION IN EXISTING SURVEYS

TITLE

DETERMINED ELIGIBLE? ☐ YES ☐ NO ☐ FEDERAL ☐ STATE ☐ COUNTY

N/A

7. DESCRIPTION

CONDITION

☐ excellent

☒ good

☐ fair

☐ deteriorated

☐ ruins

☐ unexposed

CHECK ONE

☐ unaltered

☒ altered

CHECK ONE

☒ original site

☐ moved

date

DESCRIBE THE PRESENT AND ORIGINAL (IF KNOWN) PHYSICAL APPEARANCE

north side windows bricked in

PERIOD	AREAS OF SIGNIFICANCE - CHECK AND JUSTIFY BELOW			
<input type="checkbox"/> prehistoric	<input type="checkbox"/> archeology-prehistoric	<input type="checkbox"/> community planning	<input type="checkbox"/> landscape architecture	<input type="checkbox"/> religion
<input type="checkbox"/> 1400-1499	<input type="checkbox"/> archeology-historic	<input type="checkbox"/> conservation	<input type="checkbox"/> law	<input type="checkbox"/> science
<input type="checkbox"/> 1500-1599	<input type="checkbox"/> agriculture	<input type="checkbox"/> economics	<input type="checkbox"/> literature	<input type="checkbox"/> sculpture
<input type="checkbox"/> 1600-1699	<input type="checkbox"/> architecture	<input type="checkbox"/> education	<input type="checkbox"/> military	<input type="checkbox"/> social /
<input type="checkbox"/> 1700-1799	<input type="checkbox"/> art	<input type="checkbox"/> engineering	<input type="checkbox"/> music	<input type="checkbox"/> humanitarian
<input type="checkbox"/> 1800-1899	<input checked="" type="checkbox"/> commerce	<input type="checkbox"/> exploration/settlement	<input type="checkbox"/> philosophy	<input type="checkbox"/> theater
<input checked="" type="checkbox"/> 1900 -	<input type="checkbox"/> communications	<input type="checkbox"/> industry	<input type="checkbox"/> politics/government	<input type="checkbox"/> transportation
		<input type="checkbox"/> invention		<input type="checkbox"/> other (specify)

SPECIFIC DATES BUILDER/ARCHITECT

STATEMENT OF SIGNIFICANCE (IN ONE PARAGRAPH)

Sanborn

1883 - stoves and carpenter shop
 1889 - agricultural implements
 1894 - " and feed
 1900 - " and warehouse
 1910 - " "

9. MAJOR BIBLIOGRAPHICAL REFERENCES

McChesney Photo Album, 1925

Sanborn maps

10. GEOGRAPHICAL DATA

ACREAGE OF PROPERTY	QUADRANGLE NAME	SCALE
UTM REFERENCES		
A	ZONE EASTING NORTHING	B
C	ZONE EASTING NORTHING	D

VERBAL BOUNDARY DESCRIPTION AND JUSTIFICATION

11. FORM PREPARED BY


NAME / TITLE Kristen and Lynn Morrow

ORGANIZATION Missouri Valley Regional Planning Commission

ADDRESS 1162 S. Brunswick Marshall, Missouri. 65340

DATE 11/83





REA GARAGE

1925

1. NAME

SA-AS-002-222

HISTORIC

AND/OR COMMON Ideal Furniture Mart

2. LOCATION

STREET & NUMBER 172 S. Jefferson

CITY, TOWN Marshall

VICINITY OF

STATE Missouri

CODE

COUNTY Saline

CODE 65340

3. CLASSIFICATION

CATEGORY

☐ district
☒ building(s)
☐ structure
☐ site
☐ object

OWNERSHIP

☐ public
☒ private
☐ both
 PUBLIC ACQUISITION
☐ in process
☐ being considered

STATUS

☒ occupied
☐ unoccupied
☐ work in progress
 ACCESSIBLE
☐ yes: restricted
☐ yes: unrestricted
☐ no

PRESENT USE

☐ agriculture
☒ commercial
☐ educational
☐ entertainment
☐ government
☐ industrial
☐ military
☐ museum
☐ park
☐ private residence
☐ religious
☐ scientific
☐ transportation
☐ other

4. OWNER OF PROPERTY

NAME Independent Order of [Odd Fellows Lodge]

STREET & NUMBER

CITY, TOWN

VICINITY OF

STATE

5. LOCATION OF LEGAL DESCRIPTION

Recorder of Deeds, Saline County courthouse, Marshall

6. REPRESENTATION IN EXISTING SURVEYS

TITLE

DETERMINED ELIGIBLE? YES NO FEDERAL STATE COUNTY

N/A

7. DESCRIPTION

CONDITION

☐ excellent
☒ good
☐ fair
☐ deteriorated
☐ ruins
☐ unexposed

CHECK ONE

☐ unaltered
☒ altered

CHECK ONE

☒ original site
☐ moved date

DESCRIBE THE PRESENT AND ORIGINAL (IF KNOWN) PHYSICAL APPEARANCE

large ashler stone foundation, fluted iron columns, and pressed tin ceiling and cornice intact.

brick repair in exterior center cornice has removed the corbelling, former south side stairway removed, and rear addition.

stairs to 2nd floor lodge are approached from south side exterior entry in rear portion of buildings.

2
 LB
 30 59
 30 99
 F+ PR
 77
 90
 R1 AD
 RL

030

050

C. 1890


0000

02E

03A

DATE 11/83





**A NEW HOME NEEDS LOVE . . .
... BUT ALSO FURNITURE!**

See our selection before you buy.



- ★ Whillock Living Rooms
- ★ Catnapper Recliners
- ★ Dolly Madison Bedrooms
- ★ Lamps
- ★ Douglas Dinettes


"Get the Good Deal at I-Deal"

I-DEAL FURNITURE MART

172 S. Jefferson

Marshall, Mo.

886-2138



1. NAME

SA-AS-607-223

HISTORIC

AND/OR COMMON Donald G. Stouffer and H.H. Harris, attorneys

2. LOCATION

STREET & NUMBER 267 S. Jefferson

CITY, TOWN Marshall

VICINITY OF

STATE Missouri

CODE

COUNTY Saline

CODE 65340

3. CLASSIFICATION**CATEGORY**

☐ district
☒ building(s)
☐ structure
☐ site
☐ object

OWNERSHIP

☐ public
☒ private
☐ both
PUBLIC ACQUISITION
☐ in process
☐ being considered

STATUS

☒ occupied
☐ unoccupied
☐ work in progress
ACCESSIBLE
☐ yes: restricted
☐ yes: unrestricted
☐ no

PRESENT USE

☐ agriculture
☒ commercial
☐ educational
☐ entertainment
☐ government
☐ industrial
☐ military
☐ museum
☐ park
☐ private residen
☐ religious
☐ scientific
☐ transportation
☐ other:

4. OWNER OF PROPERTY**NAME****STREET & NUMBER****CITY, TOWN****VICINITY OF****STATE****5. LOCATION OF LEGAL DESCRIPTION**

Recorder of Deeds, Saline County courthouse, Marshall

6. REPRESENTATION IN EXISTING SURVEYS**TITLE**DETERMINED ELEGIBLE? ☐ YES ☐ NO ☐ FEDERAL ☐ STATE ☐ COUNTY

N/A

7. DESCRIPTION**CONDITION**

☐ excellent
☒ good
☐ fair
☐ deteriorated
☐ ruins
☐ unexposed

CHECK ONE

☐ unaltered
☒ altered

CHECK ONE

☒ original site
☐ moved

date

DESCRIBE THE PRESENT AND ORIGINAL (IF KNOWN) PHYSICAL APPEARANCE

late Victorian block and fluted column moldings

north side has a 2nd exterior veneer of used brick, stucco on south side

window on south side closed with concrete block

rear addition

PERIOD	AREAS OF SIGNIFICANCE - CHECK AND JUSTIFY BELOW			
<input type="checkbox"/> prehistoric	<input type="checkbox"/> archeology-prehistoric	<input type="checkbox"/> community planning	<input type="checkbox"/> landscape architecture	<input type="checkbox"/> religion
<input type="checkbox"/> 1400-1499	<input type="checkbox"/> archeology-historic	<input type="checkbox"/> conservation	<input type="checkbox"/> law	<input type="checkbox"/> science
<input type="checkbox"/> 1500-1599	<input type="checkbox"/> agriculture	<input type="checkbox"/> economics	<input type="checkbox"/> literature	<input type="checkbox"/> sculpture
<input type="checkbox"/> 1600-1699	<input type="checkbox"/> architecture	<input type="checkbox"/> education	<input type="checkbox"/> military	<input type="checkbox"/> social /
<input type="checkbox"/> 1700-1799	<input type="checkbox"/> art	<input type="checkbox"/> engineering	<input type="checkbox"/> music	<input type="checkbox"/> humanitarian
<input type="checkbox"/> 1800-1899	<input type="checkbox"/> commerce	<input type="checkbox"/> exploration/settlement	<input type="checkbox"/> philosophy	<input type="checkbox"/> theater
<input type="checkbox"/> 1900 -	<input checked="" type="checkbox"/> communications	<input type="checkbox"/> industry	<input type="checkbox"/> politics/government	<input type="checkbox"/> transportation
		<input type="checkbox"/> invention		<input type="checkbox"/> other (specify)

SPECIFIC DATES _____ BUILDER/ARCHITECT _____

STATEMENT OF SIGNIFICANCE (IN ONE PARAGRAPH)

Sanborn

1883 - vacant area
 1889 - "
 1894 - "
 1900 - "
 1910 - poultry house

9. MAJOR BIBLIOGRAPHICAL REFERENCES

Sanborn maps

History of Lafayette and Saline Counties, 1893

10. GEOGRAPHICAL DATA

ACREAGE OF PROPERTY _____ QUADRANGLE NAME _____ SCALE _____

UTM REFERENCES

A
 ZONE EASTING NORTHING

B
 ZONE EASTING NORTHING

C

D

VERBAL BOUNDARY DESCRIPTION AND JUSTIFICATION

11. FORM PREPARED BY

NAME / TITLE Kristen and Lynn Morrow

ORGANIZATION Missouri Valley Regional Planning Commission

ADDRESS 1162 S. Brunswick, Marshfield, Missouri, 65340

DATE 11/83



HON. JOHN T. STOUFFER, Judge of Saline County, combines agricultural pursuits with those of a professional nature, and owns a fine piece of property, consisting of one hundred and seventy-five acres of land, on section 3, township 49, range 20, Saline County. He does an extensive business, having managed for a time the Smith and Wm. Berkeley estates in addition to the supervision of his own farm.

Judge Stouffer was born in Frederick County, Md., June 27, 1838, and in his childhood accompanied his parents to Augusta County, Va., where he resided up to the age of eighteen. He then came to Saline County, whither he was followed by his parents one year later. At that time he was a carpenter and builder, and after coming to Missouri worked at his trade until the date of his marriage, December 19, 1858, at which time he was married to Miss Elizabeth Jane Adkisson. Twelve children were born to them, six boys and six girls, all but one of whom reached mature years. They were as follows: Laura V., who married J. M. Buntin, of this county; John M., deceased, a graduate of the St. Louis Medical College; Sophia, who died in infancy; Ella, wife of Charles Clough; Katie D., Essie L., and Mary B., all three deceased; C. Lester, Robert W., Leonard T., George E. and Carroll C. W.

The Judge's parents, Daniel and Sophia (Derr) Stouffer, were both born in Frederick County, Md., in the year 1800. They reared eight children, of whom the Judge was the sixth, all but one of whom came to Missouri. They were: Ann, now the widow of Enos Dull, of Kansas City; Elizabeth; Jane R., of Virginia; Edward A., of Saline County; Freddie, who died in infancy; John T.; William H.; and Leah. John T.'s paternal grandfather, Jacob Stouffer, was born in Pennsylvania in 1755 and served in the Revolution, afterward removing to Maryland. The family is of German descent, and has had representatives in America for several generations.

In the fall of 1888 our subject was elected to the office of County Judge and served two terms with such success that he was re-elected in 1892. This fact tells the story and proclaims him a popular man. He is a staunch Democrat, and has been true to his party all his life. A man of clear insight and sound judgment, he fills with dignity and success the high position to which he has been called by the will of the people of his county. Socially, he is identified with the Masonic fraternity. In their religious connections he and his family are members of the Methodist Episcopal Church South.

In this connection it will be interesting to

touch more fully upon Mrs. Stouffer's family. Her parents, Mr. and Mrs. Walker Adkisson, reared seven children, all of whom lived to have families of their own, namely: William, who died in Henry County, Mo.; Warren, of Marshall; Sarah, wife of B. G. Doyle, of Shelbyville; Mary, who became the wife of J. M. Smith and is now deceased; Milton, of Lebanon, a minister of the Methodist Episcopal Church South, in which he has labored since the fall of 1855; Mrs. Stouffer; and John, who is now President of the Methodist Episcopal School at Ft. Worth, Tex. Mr. Adkisson was a successful business man.

Not only at Napton and throughout Saline County, but elsewhere in Missouri is Judge Stouffer well known as a man of ability, an enterprising farmer and a wise judge. It is interesting to trace the career of men who have made their way up, as he has done, from small beginnings to where they have a decisive voice in settling the affairs of their fellow-men, and it is axiomatic that those who have had the most to do for themselves are, as a rule, better fitted in later life to direct others. The latent power that makes possible an upward growth against difficulties, and the determination that presses forward to overcome all obstacles, are sure to result in the attainment of success.



J. T. Stouffer

1. NAME

SA-AS-008 221

HISTORIC

Carriage Works

AND/OR COMMON Fahnestock Chiropractor

2. LOCATION

STREET & NUMBER 269 S. Jefferson

CITY, TOWN Marshall

VICINITY OF

STATE Missouri

CODE

COUNTY

Saline

CODE

65340

3. CLASSIFICATION

CATEGORY

☐ district☒ building(s)☐ structure☐ site☐ object

OWNERSHIP

☐ public☒ private☐ both

PUBLIC ACQUISITION:

☐ in process☐ being considered

STATUS

☒ occupied☐ unoccupied☐ work in progress

ACCESSIBLE

☐ yes: restricted☐ yes: unrestricted☐ no

PRESENT USE

☐ agriculture☒ commercial☐ educational☐ entertainment☐ government☐ industrial☐ military☐ museum☐ park☐ private residence☐ religious☐ scientific☐ transportation☐ others

4. OWNER OF PROPERTY

NAME

Dr. Daniel J. Fahnestock

STREET & NUMBER 308 E. Arrow

CITY, TOWN Marshall

VICINITY OF

STATE

Missouri

5. LOCATION OF LEGAL DESCRIPTION

Recorder of Deeds, Saline County courthouse, Marshall

6. REPRESENTATION IN EXISTING SURVEYS

TITLE

DETERMINED ELIGIBLE?

YES

NO

FEDERAL

STATE

COUNTY

N/A

7. DESCRIPTION

CONDITION

☐ excellent☐ good☐ fair☐ deteriorated☐ ruins☐ unexposed

CHECK ONE

☐ unaltered☐ altered

CHECK ONE

☐ original site☐ moved

date

DESCRIBE THE PRESENT AND ORIGINAL (IF KNOWN) PHYSICAL APPEARANCE

most windows have board and batten shutters; one rear window is bricked up

west rear side exterior stairway is removed

windows and former wagon door on north side are enclosed with concrete block

ODE

146D

D-

LB

30

30 24

F+PR

37

61

R1 ADD

RC

050

1875

000

AREAS OF SIGNIFICANCE - CHECK AND NOTIFY BELOW

SPECIFIC DATES	1875	BUILDER / ARCHITECT
-----------------------	------	----------------------------

STATEMENT OF SIGNIFICANCE (IN ONE PARAGRAPH)

Sanborn

9. MAJOR BIBLIOGRAPHICAL REFERENCES

Sanborn maps

10. GEOGRAPHICAL DATA

ACREAGE OF PROPERTY _____ QUADRANGLE NAME _____ SCALE _____

UTM REFERENCES

A  B 

C  D 

VERBAL BOUNDARY DESCRIPTION AND JUSTIFICATION

11. FORM PREPARED BY

NAME / TITLE	Kristen and Lynn Morrow
ORGANIZATION	Missouri Valley Regional Planning Commission
ADDRESS	1162 S. Brunswick, Marshall, Missouri, 65340

DATE 11/83



1875

CARRIAGE WORKS

OLD JOHNSTOCK

OLD JOHNSTOCK
BARNUM 1

1. NAME

SA-01-225

HISTORIC

AND/OR COMMON

2. LOCATION

STREET & NUMBER

S. Jefferson

CITY, TOWN

Marshall

VICINITY OF

STATE

Missouri

COUNT

COUNTY

Saline

CODE

65340

3. CLASSIFICATION

CATEGORY

☐ district
☒ building(s)
☐ structure
☐ site
☐ object

OWNERSHIP

☐ public
☒ private

PUBLIC ACQUISITION

☐ both
☐ in process
☐ being considered

STATUS

☐ occupied
☒ unoccupied
☐ work in progress
ACCESSIBLE
☐ yes: restricted
☐ yes: unrestricted
☐ no

PRESENT USE

☐ agriculture
☐ commercial
☐ educational
☐ entertainment
☐ government
☐ industrial
☐ military
☐ museum
☐ park
☐ private residence
☐ religious
☐ scientific
☐ transportation
☐ other:

4. OWNER OF PROPERTY

NAME

STREET & NUMBER

CITY, TOWN

VICINITY OF

STATE

5. LOCATION OF LEGAL DESCRIPTION

Recorder of Deeds, Saline County courthouse, Marshall

6. REPRESENTATION IN EXISTING SURVEYS

TITLE

DETERMINED ELIGIBLE? ☐ YES ☐ NO ☐ FEDERAL ☐ STATE ☐ COUNTY

N/A

7. DESCRIPTION

CONDITION

☐ excellent
☐ good
☒ fair

☐ deteriorated
☐ ruins
☐ unexposed

CHECK ONE

☐ unaltered
☒ altered

CHECK ONE

☒ original site
☐ moved

date

DESCRIBE THE PRESENT AND ORIGINAL (IF KNOWN) PHYSICAL APPEARANCE

vacant

frame, aluminum sided

one frame, one sheet metal outbuilding in rear

structure is in need of a lot of maintenance

49
C 1883
0000

106.
35
GB GB
LB
DK
OI
TQ
TS

PERIOD	AREAS OF SIGNIFICANCE - CHECK AND JUSTIFY BELOW			
<input type="checkbox"/> prehistoric	<input type="checkbox"/> archeology-prehistoric	<input type="checkbox"/> community planning	<input type="checkbox"/> landscape architecture	<input type="checkbox"/> religion
<input type="checkbox"/> 1400-1499	<input type="checkbox"/> archeology-historic	<input type="checkbox"/> conservation	<input type="checkbox"/> law	<input type="checkbox"/> science
<input type="checkbox"/> 1500-1599	<input type="checkbox"/> agriculture	<input type="checkbox"/> economics	<input type="checkbox"/> literature	<input type="checkbox"/> sculpture
<input type="checkbox"/> 1600-1699	<input type="checkbox"/> architecture	<input type="checkbox"/> education	<input type="checkbox"/> military	<input type="checkbox"/> social /
<input type="checkbox"/> 1700-1799	<input type="checkbox"/> art	<input type="checkbox"/> engineering	<input type="checkbox"/> music	<input type="checkbox"/> humanitarian
<input type="checkbox"/> 1800-1899	<input type="checkbox"/> commerce	<input type="checkbox"/> exploration/settlement	<input type="checkbox"/> philosophy	<input type="checkbox"/> theater
<input type="checkbox"/> 1900 -	<input type="checkbox"/> communications	<input type="checkbox"/> industry	<input type="checkbox"/> politics/government	<input type="checkbox"/> transportation
		<input type="checkbox"/> invention		<input type="checkbox"/> other (specify)

SPECIFIC DATES **BUILDER/ARCHITECT**

STATEMENT OF SIGNIFICANCE (IN ONE PARAGRAPH)

Sanborn

1883 - dwelling site
 1889 - "
 1894 - "
 1900 - "
 1910 - "
 1929 - "

9. MAJOR BIBLIOGRAPHICAL REFERENCES

Sanborn maps

10. GEOGRAPHICAL DATA

ACREAGE OF PROPERTY _____ QUADRANGLE NAME _____ SCALE _____

UTM REFERENCES

A	<input type="text"/>	<input type="text"/>	<input type="text"/>
	ZONE	EASTING	NORTHING
C	<input type="text"/>	<input type="text"/>	<input type="text"/>

B	<input type="text"/>	<input type="text"/>	<input type="text"/>
	ZONE	EASTING	NORTHING
D	<input type="text"/>	<input type="text"/>	<input type="text"/>

VERBAL BOUNDARY DESCRIPTION AND JUSTIFICATION

11. FORM PREPARED BY

NAME / TITLE Kristen and Lynn Morrow

ORGANIZATION Missouri Valley Regional Planning Commission

ADDRESS 1162 S. Brunswick, Marshall, Missouri, 65340

DATE 11/83



PERIOD	AREAS OF SIGNIFICANCE - CHECK AND JUSTIFY BELOW			
<input type="checkbox"/> prehistoric	<input type="checkbox"/> archeology-prehistoric	<input type="checkbox"/> community planning	<input type="checkbox"/> landscape architecture	<input type="checkbox"/> religion
<input type="checkbox"/> 1400-1499	<input type="checkbox"/> archeology-historic	<input type="checkbox"/> conservation	<input type="checkbox"/> law	<input type="checkbox"/> science
<input type="checkbox"/> 1500-1599	<input type="checkbox"/> agriculture	<input type="checkbox"/> economics	<input type="checkbox"/> literature	<input type="checkbox"/> sculpture
<input type="checkbox"/> 1600-1699	<input type="checkbox"/> architecture	<input type="checkbox"/> education	<input type="checkbox"/> military	<input type="checkbox"/> social /
<input type="checkbox"/> 1700-1799	<input type="checkbox"/> art	<input type="checkbox"/> engineering	<input type="checkbox"/> music	<input type="checkbox"/> humanitarian
<input checked="" type="checkbox"/> 1800-1899	<input checked="" type="checkbox"/> commerce	<input type="checkbox"/> exploration/settlement	<input type="checkbox"/> philosophy	<input type="checkbox"/> theater
<input type="checkbox"/> 1900 -	<input type="checkbox"/> communications	<input type="checkbox"/> industry	<input type="checkbox"/> politics/government	<input type="checkbox"/> transportation
		<input type="checkbox"/> invention		<input type="checkbox"/> other (specify)

SPECIFIC DATES **BUILDER/ARCHITECT**

STATEMENT OF SIGNIFICANCE (IN ONE PARAGRAPH)

Sanborn

1883 - bank
 1889 - "
 1894 - "
 1900 - " and insurance office in rear
 1910 - "
 1929 - "

9. MAJOR BIBLIOGRAPHICAL REFERENCES

McChesney, Photo Album, 1910
 Sanborn maps
 Saline County Atlas, 1916
 Marshall Directory, 1907
 Book of Commerce, 1929

10. GEOGRAPHICAL DATA

ACREAGE OF PROPERTY **QUADRANGLE NAME** **SCALE**

UTM REFERENCES

A	<input type="text"/>	<input type="text"/>	<input type="text"/>	B	<input type="text"/>	<input type="text"/>	<input type="text"/>
	ZONE	EASTING	NORTHING		ZONE	EASTING	NORTHING
C	<input type="text"/>	<input type="text"/>	<input type="text"/>	D	<input type="text"/>	<input type="text"/>	<input type="text"/>

VERBAL BOUNDARY DESCRIPTION AND JUSTIFICATION

11. FORM PREPARED BY

NAME / TITLE Kristen and Lynn Morrow
ORGANIZATION Missouri Valley Regional Planning Commission
ADDRESS 1162 S Brunswick, Marshall Missouri, 65340

DATE 11/83

G. A. Radford, - - President
 G. E. C. Sharp, - Vice President
 Harry C. Francisco, - Cashier
 J. S. Wilson, - Ass't Cashier

Bank of Saline

Capital \$75,000.00

Surplus and Profits \$40,000.00

MARSHALL, - MO.

1916



SALINE COUNTY ABSTRACT COMPANY

Abstracts—Real Estate—Insurance—Loans

FRED FAIR

The firm of Roberts & Fair offer a varied service in their Saline County Abstract Company, their real estate and insurance and loan business. Mr. Roberts handles the real estate transactions and Mr. Fair the law and title examination aspects of the business.

Mr. Fair came to Marshall in 1916 from Gallatin, where he had conducted a general law practice since his admission to the bar in 1905. He is a graduate of Kirksville State Teachers' College, and formed his partnership with Mr. Roberts in 1917, when the two succeeded F. L. Ayers & Co. in the abstract business at 156 W. North Street, just behind the Bank of Saline.

Mr. Roberts had come to Marshall in 1907 from Fulton, where he had attended Westminster College. For ten years he had made Marshall his headquarters and was employed as a traveling representative for a Chicago concern.

E. P. ROBERTS

Both the partners are notaries public, and the company holds memberships in the Missouri Title Association and the American Title Association.

The service of the Saline County Abstract Company includes the making of abstracts of title to farm lands in the county, and for this work they maintain complete tract indices of all instruments filed in the recorder's office. The firm have the local agency of the Farm & Home Savings & Loan Association of Nevada, Mo., and through this Association they can help you to own a home, to pay off that mortgage, to build on that vacant lot, to make your rent pay for a home or to borrow money on real estate. If you wish to get in touch with them now by telephone the number is 836.

REAR BANK OF SALINE

165 W. NORTH ST.

W. H. COLVERT

H. S. COLVERT

COLVERT BROS.,

D ALERS IN

Coal, Wood and Ice.

CITY TRANSFER

Offices: Back of Bank of Saline and at Coal Yard.

OFFICE PHONE 89

YARD PHONE 76.

Marshall, - - - Missouri.

Murrell Library

Missouri Valley College

Marshall, Missouri

1907

ESTABLISHED 1883

HARRY C. FRANCISCO, President
D. R. HARRISON, Vice-President

G. E. C. SHARP, Vice-President
T. L. YANCEY, Cashier

BANK of SALINE

Marshall, Missouri

CAPITAL and SURPLUS \$115,000.00

DIRECTORS

H. C. FRANCISCO
D. R. HARRISON

D. L. YANCEY
A. R. JAMES

G. E. C. SHARP
S. W. WILKINSON

C. B. BACON

WE SOLICIT YOUR BUSINESS

1. NAME <u>Sal - 227</u>				
HISTORIC				
AND/OR COMMON <u>Butterfield Rummage Store</u>				
2. LOCATION				
STREET & NUMBER <u>53 Lafayette</u>				
CITY, TOWN <u>Marshall</u> VICINITY OF				
STATE <u>Missouri</u> code COUNTY <u>Saline</u> code <u>65340</u>				
3. CLASSIFICATION				
CATEGORY <input type="checkbox"/> district <input checked="" type="checkbox"/> (building(s)) <input type="checkbox"/> structure <input type="checkbox"/> site <input type="checkbox"/> object	OWNERSHIP <input type="checkbox"/> public <input checked="" type="checkbox"/> private <input type="checkbox"/> both PUBLIC ACQUISITION <input type="checkbox"/> in process <input type="checkbox"/> being considered	STATUS <input checked="" type="checkbox"/> occupied <input type="checkbox"/> unoccupied <input type="checkbox"/> work in progress ACCESSIBLE <input type="checkbox"/> yes: restricted <input type="checkbox"/> yes: unrestricted <input type="checkbox"/> no	PRESENT USE <input type="checkbox"/> agriculture <input checked="" type="checkbox"/> commercial <input type="checkbox"/> educational <input type="checkbox"/> entertainment <input type="checkbox"/> government <input type="checkbox"/> industrial <input type="checkbox"/> military	<input type="checkbox"/> museum <input type="checkbox"/> park <input type="checkbox"/> private residence <input type="checkbox"/> religious <input type="checkbox"/> scientific <input type="checkbox"/> transportation <input type="checkbox"/> other:
4. OWNER OF PROPERTY				
NAME <u>William Bellamy (Thunder Investment)</u>				
STREET & NUMBER <u>747 E. Eastwood</u>				
CITY, TOWN <u>Marshall</u> VICINITY OF STATE <u>Missouri</u>				
5. LOCATION OF LEGAL DESCRIPTION				
<u>Recorder of Deeds, Saline County courthouse, Marshall</u>				
6. REPRESENTATION IN EXISTING SURVEYS				
TITLE DETERMINED ELIGIBLE? <input type="checkbox"/> YES <input type="checkbox"/> NO <input type="checkbox"/> FEDERAL <input type="checkbox"/> STATE <input type="checkbox"/> COUNTY				
<u>N/A</u>				
7. DESCRIPTION				
CONDITION <input type="checkbox"/> excellent <input checked="" type="checkbox"/> good <input type="checkbox"/> fair	<input type="checkbox"/> deteriorated <input type="checkbox"/> ruins <input type="checkbox"/> unexposed	CHECK ONE <input type="checkbox"/> unaltered <input checked="" type="checkbox"/> altered	CHECK ONE <input checked="" type="checkbox"/> original site <input type="checkbox"/> moved	date _____
DESCRIBE THE PRESENT AND ORIGINAL (IF KNOWN) PHYSICAL APPEARANCE				
<div>iron moldings intact</div> <div>stairway on north side</div> <div>cornice in tact</div> <div>ceiling is lowered</div> <div>part of Kessler, Sarleys, Lile Hardware building</div>				

DBP
OSD
C.1883
D3340
70604

2
LB
3057
59
Ft
49
01
Aw
RL

SPECIFIC DATES	BUILDER / ARCHITECT
STATEMENT OF SIGNIFICANCE (IN ONE PARAGRAPH)	

1883 - grocery and 2nd floor offices
1889 - " "
1894 - " "
1900 - "
1910 - "
1929 - " and grocery warehouse in rear

Sanborn maps

ACROSS OF PROPERTY _____ QUADRANGLE NAME _____ SCALE _____

UTM REFERENCES

A			B		
ZONE	EASTING	NORTHING	ZONE	EASTING	NORTHING

C			D		
ZONE	EASTING	NORTHING	ZONE	EASTING	NORTHING

VERBAL BOUNDARY DESCRIPTION AND JUSTIFICATION

NAME / TITLE	Krsiten and Lynn Morrow
ORGANIZATION	Missouri Valley Regional Planning Commission
ADDRESS	1162 S. Lafayette, Marshfield, Missouri 65340
DATE	11/83



1. NAME SA-AS-228
HISTORIC
AND/OR COMMON Kessler Pharmacy

2. LOCATION
STREET & NUMBER 55 N. Lafayette 55-59 N.
CITY, TOWN Marshall **VICINITY OF**
STATE Missouri **CODE** **COUNTY** Saline **CODE** 65340

3. CLASSIFICATION

CATEGORY <input type="checkbox"/> district <input checked="" type="checkbox"/> building(s) <input type="checkbox"/> structure <input type="checkbox"/> site <input type="checkbox"/> object	OWNERSHIP <input type="checkbox"/> public <input checked="" type="checkbox"/> private <input type="checkbox"/> both PUBLIC ACQUISITION <input type="checkbox"/> in process <input type="checkbox"/> being considered	STATUS <input checked="" type="checkbox"/> occupied <input type="checkbox"/> unoccupied <input type="checkbox"/> work in progress ACCESSIBLE <input type="checkbox"/> yes: restricted <input type="checkbox"/> yes: unrestricted <input type="checkbox"/> no	PRESENT USE <input type="checkbox"/> agriculture <input checked="" type="checkbox"/> commercial <input type="checkbox"/> educational <input type="checkbox"/> entertainment <input type="checkbox"/> government <input type="checkbox"/> industrial <input type="checkbox"/> military	<input type="checkbox"/> museum <input type="checkbox"/> park <input type="checkbox"/> private residence <input type="checkbox"/> religious <input type="checkbox"/> scientific <input type="checkbox"/> transportation <input type="checkbox"/> other:
---	--	---	---	---

4. OWNER OF PROPERTY
NAME C. Wayne Elsea estate (T. North Pile, mgr.)
STREET & NUMBER 931 S. Fairlawn
CITY, TOWN Marshall **VICINITY OF** **STATE** Missouri

5. LOCATION OF LEGAL DESCRIPTION

Recorder of Deeds, Saline County courthouse, Marshall

6. REPRESENTATION IN EXISTING SURVEYS
TITLE **DETERMINED ELIGIBLE?** ☐ YES ☐ NO ☐ FEDERAL ☐ STATE ☐ COUNTY

N/A

7. DESCRIPTION

CONDITION <input type="checkbox"/> excellent <input checked="" type="checkbox"/> good <input type="checkbox"/> fair	<input type="checkbox"/> deteriorated <input type="checkbox"/> ruins <input type="checkbox"/> unexposed	CHECK ONE <input type="checkbox"/> unaltered <input checked="" type="checkbox"/> altered	CHECK ONE <input checked="" type="checkbox"/> original site <input type="checkbox"/> moved	date _____
---	---	---	---	-------------------

DESCRIBE THE PRESENT AND ORIGINAL (IF KNOWN) PHYSICAL APPEARANCE

flat art moderne tile below windows	030 000	8.
iron moldings intact	10 67	115
ceiling has been lowered	C. 1883	30 9
part of Butterfields, Sarleys, Lile Hardware building	0000	71 57
		FF
		19
		01
		P. R. A. A.
		RL

PERIOD	AREAS OF SIGNIFICANCE - CHECK AND JUSTIFY BELOW			
<input type="checkbox"/> prehistoric	<input type="checkbox"/> archeology-prehistoric	<input type="checkbox"/> community planning	<input type="checkbox"/> landscape	<input type="checkbox"/> architecture
<input type="checkbox"/> 1400-1499	<input type="checkbox"/> archeology-historic	<input type="checkbox"/> conservation	<input type="checkbox"/> law	<input type="checkbox"/> science
<input type="checkbox"/> 1500-1599	<input type="checkbox"/> agriculture	<input type="checkbox"/> economics	<input type="checkbox"/> literature	<input type="checkbox"/> sculpture
<input type="checkbox"/> 1600-1699	<input type="checkbox"/> architecture	<input type="checkbox"/> education	<input type="checkbox"/> military	<input type="checkbox"/> social /
<input type="checkbox"/> 1700-1799	<input type="checkbox"/> art	<input type="checkbox"/> engineering	<input type="checkbox"/> music	<input type="checkbox"/> humanitarian
<input type="checkbox"/> 1800-1899	<input checked="" type="checkbox"/> commerce	<input type="checkbox"/> exploration/settlement	<input type="checkbox"/> philosophy	<input type="checkbox"/> theater
<input type="checkbox"/> 1900-	<input type="checkbox"/> communications	<input type="checkbox"/> industry	<input type="checkbox"/> politics/government	<input type="checkbox"/> transportation
		<input type="checkbox"/> invention		<input type="checkbox"/> other (specify)

SPECIFIC DATES _____ BUILDER / ARCHITECT _____

STATEMENT OF SIGNIFICANCE (IN ONE PARAGRAPH)

Sanborn

1883 - drugs, office and dressmaking
 1889 -
 1894 - hardware and furniture
 1900 - "
 1910 - furniture

9. MAJOR BIBLIOGRAPHICAL REFERENCES

Sanborn maps

10. GEOGRAPHICAL DATA

ACREAGE OF PROPERTY _____ QUADRANGLE NAME _____ SCALE _____

UTM REFERENCES

A
 ZONE EASTING NORTHING

B
 ZONE EASTING NORTHING

C

D

VERBAL BOUNDARY DESCRIPTION AND JUSTIFICATION

11. FORM PREPARED BY

NAME / TITLE Kristen and Lynn Morrow

ORGANIZATION Missouri Valley Regional Planning Commission

ADDRESS 1162 S. Brunswick Marshall, Missouri, 65340

DATE 11/83

1. NAME

HISTORIC

AND/OR COMMON Sarley's Restaurant

2. LOCATION

STREET & NUMBER 51 71 N. Lafayette

CITY, TOWN Marshall VICINITY OF

STATE Missouri CODE COUNTY Saline CODE 65340

3. CLASSIFICATION

CATEGORY

☐ district
☒ building(s)
☐ structure
☐ site
☐ object

OWNERSHIP

☐ public
☒ private
☐ both
 PUBLIC ACQUISITION
☐ in process
☐ being considered

STATUS

☒ occupied
☐ unoccupied
☐ work in progress
 ACCESSIBLE
☐ yes: restricted
☐ yes: unrestricted
☐ no

PRESENT USE

☐ agriculture
☒ commercial
☐ educational
☐ entertainment
☐ government
☐ industrial
☐ military
☐ museum
☐ park
☐ private residence
☐ religious
☐ scientific
☐ transportation
☐ other:

4. OWNER OF PROPERTY

NAME Ted Sarley

STREET & NUMBER 1465 S. English

CITY, TOWN Marshall VICINITY OF STATE Missouri

5. LOCATION OF LEGAL DESCRIPTION

Recorder of Deeds, Saline County courthouse, Marshall

6. REPRESENTATION IN EXISTING SURVEYS

TITLE DETERMINED ELIGIBLE? YES NO FEDERAL STATE COUNTY

N/A

7. DESCRIPTION

CONDITION

☐ excellent
☒ good
☐ fair
☐ deteriorated
☐ ruins
☐ unexposed

CHECK ONE

☐ unaltered
☒ altered

CHECK ONE

☒ original site
☐ moved

date

DESCRIBE THE PRESENT AND ORIGINAL (IF KNOWN) PHYSICAL APPEARANCE

ceiling has been lowered

flower box partition c. 40" high in center floor

flat art moderne tile above and below facade windows

part of Butterfields, Kessler and Lile Hardware building

PERIOD	AREAS OF SIGNIFICANCE - CHECK AND JUSTIFY BELOW			
<input type="checkbox"/> prehistoric	<input type="checkbox"/> archeology - prehistoric	<input type="checkbox"/> community planning	<input type="checkbox"/> landscape architecture	<input type="checkbox"/> religion
<input type="checkbox"/> 1400-1499	<input type="checkbox"/> archeology - historic	<input type="checkbox"/> conservation	<input type="checkbox"/> law	<input type="checkbox"/> science
<input type="checkbox"/> 1500-1599	<input type="checkbox"/> agriculture	<input type="checkbox"/> economics	<input type="checkbox"/> literature	<input type="checkbox"/> sculpture
<input type="checkbox"/> 1600-1699	<input type="checkbox"/> architecture	<input type="checkbox"/> education	<input type="checkbox"/> military	<input type="checkbox"/> social /
<input type="checkbox"/> 1700-1799	<input type="checkbox"/> art	<input type="checkbox"/> engineering	<input type="checkbox"/> music	<input type="checkbox"/> humanitarian
<input type="checkbox"/> 1800-1899	<input type="checkbox"/> commerce	<input type="checkbox"/> exploration/settlement	<input type="checkbox"/> philosophy	<input type="checkbox"/> theater
<input type="checkbox"/> 1900 -	<input type="checkbox"/> communications	<input type="checkbox"/> industry	<input type="checkbox"/> politics/government	<input type="checkbox"/> transportation
		<input type="checkbox"/> invention		<input type="checkbox"/> other (specify)

SPECIFIC DATES _____ BUILDER/ARCHITECT _____

STATEMENT OF SIGNIFICANCE (IN ONE PARAGRAPH)

9. MAJOR BIBLIOGRAPHICAL REFERENCES

10. GEOGRAPHICAL DATA

ACREAGE OF PROPERTY _____ QUADRANGLE NAME _____ SCALE _____

UTM REFERENCES

A
 ZONE EASTING NORTHING

B
 ZONE EASTING NORTHING

C

D

VERBAL BOUNDARY DESCRIPTION AND JUSTIFICATION

11. FORM PREPARED BY

NAME / TITLE

ORGANIZATION

ADDRESS

DATE



looking west

ABIEL LEONARD-Real Estate

Agent of

CONNECTICUT MUTUAL LIFE INSURANCE COMPANY

KANSAS CITY LIFE INSURANCE COMPANY

Always plenty of money on hand for Farm and City loans at lowest interest rates.

Farm and City property for sale or rent.

Phone 223

Marshall

West Side Square

1929

G. F. MARTIN,

DEALER IN

Hardware and Groceries

Prompt Delivery My Motto

Highest Market Price Paid for Country
Produce.

57 Lafayette Avenue, West Side Square

Phone 78

Marshall, Mo.

1907

Kessler Pharmacy

Complete

Prescription Service

Merle Norman

Cosmetics

West Side of Square
Marshall, MO.

886-2400

1. NAME**HISTORIC**

SA-AD-102-230

AND/OR COMMON Life Hardware and Lighting**2. LOCATION****STREET & NUMBER** 59 N. Lafayette**CITY, TOWN** Marshall

VICINITY OF

STATE Missouri

CODE

COUNTY Saline

CODE 65340

3. CLASSIFICATION**CATEGORY**☐ artist
☒ building(s)
☐ structure
☐ site
☐ object**OWNERSHIP**☐ public
☒ private
☐ both**PUBLIC ACQUISITION**☐ in process
☐ being considered**STATUS**☒ occupied
☐ unoccupied
☐ work in progress
ACCESSIBLE
☐ yes: restricted
☐ yes: unrestricted
☐ no**PRESENT USE**☐ agriculture
☒ commercial
☐ educational
☐ entertainment
☐ government
☐ industrial
☐ military☐ museum
☐ park
☐ private residence
☐ religious
☐ scientific
☐ transportation
☐ other**4. OWNER OF PROPERTY****NAME** C. Wayne Elsea estate (T. North Pile, Mgr.)**STREET & NUMBER** 931 Fairlawn**CITY, TOWN** Marshall

VICINITY OF

STATE Missouri**5. LOCATION OF LEGAL DESCRIPTION**

Recorder of Deeds, Saline County courthouse, Marshall

6. REPRESENTATION IN EXISTING SURVEYS**TITLE**DETERMINED ELIGIBLE? ☐ YES ☐ NO ☐ FEDERAL ☐ STATE ☐ COUNTY

N/A

7. DESCRIPTION**CONDITION**☐ excellent
☒ good
☐ fair☐ deteriorated
☐ ruins
☐ unexposed**CHECK ONE**☐ unaltered
☒ altered**CHECK ONE**☒ original site
☐ moved

DATE

DESCRIBE THE PRESENT AND ORIGINAL (IF KNOWN) PHYSICAL APPEARANCE

J. Christopher and Co., St. Louis, iron moldings

metal ceiling and cornice intact

south exterior stairway removed

rear section is subsequent construction phase

part of Butterfield, Kessler and Sarley building

PERIOD

AREAS OF SIGNIFICANCE - CHECK AND JUSTIFY BELOW

<input type="checkbox"/> prehistoric	<input type="checkbox"/> archeology - prehistoric	<input type="checkbox"/> community planning	<input type="checkbox"/> landscape architecture	<input type="checkbox"/> religion
<input type="checkbox"/> 1400-1499	<input type="checkbox"/> archeology - historic	<input type="checkbox"/> conservation	<input type="checkbox"/> law	<input type="checkbox"/> science
<input type="checkbox"/> 1500-1599	<input type="checkbox"/> agriculture	<input type="checkbox"/> economics	<input type="checkbox"/> literature	<input type="checkbox"/> sculpture
<input type="checkbox"/> 1600-1699	<input type="checkbox"/> architecture	<input type="checkbox"/> education	<input type="checkbox"/> military	<input type="checkbox"/> social /
<input type="checkbox"/> 1700-1799	<input type="checkbox"/> art	<input type="checkbox"/> engineering	<input type="checkbox"/> music	<input type="checkbox"/> humanities
<input type="checkbox"/> 1800-1899	<input checked="" type="checkbox"/> commerce	<input type="checkbox"/> exploration/settlement	<input type="checkbox"/> philosophy	<input type="checkbox"/> theater
<input type="checkbox"/> 1900 -	<input type="checkbox"/> communications	<input type="checkbox"/> industry	<input type="checkbox"/> politics/government	<input type="checkbox"/> transportation
		<input type="checkbox"/> invention		<input type="checkbox"/> other (specify)

SPECIFIC DATES

BUILDER/ARCHITECT

STATEMENT OF SIGNIFICANCE (IN ONE PARAGRAPH)

upstairs offices included ones for lawyer and for Abiel Leonard of "Waveland" in west county. Leonard lived in a Queen Anne house on North St. (see attached).

Sanborn

- 1883 - jewelry and 2nd floor offices
- 1889 - tailor
- 1894 - harness shop and office
- 1900 - music and jewelry
- 1910 - notions

9. MAJOR BIBLIOGRAPHICAL REFERENCES

Saline County History, 1910
 Sanborn maps
 Marshall Directory, 1907

10. GEOGRAPHICAL DATA

ADDRESS OF PROPERTY _____ QUADRANGLE NAME _____ SCALE _____

UTM REFERENCES

A	<input type="text"/>	<input type="text"/>	<input type="text"/>
	ZONE	EASTING	NORTHING

B	<input type="text"/>	<input type="text"/>	<input type="text"/>
	ZONE	EASTING	NORTHING

C	<input type="text"/>	<input type="text"/>	<input type="text"/>
---	----------------------	----------------------	----------------------

D	<input type="text"/>	<input type="text"/>	<input type="text"/>
---	----------------------	----------------------	----------------------

VERBAL BOUNDARY DESCRIPTION AND JUSTIFICATION

11. FORM PREPARED BY

NAME / TITLE Lynn and Kristen Morrow
 ORGANIZATION Missouri Valley Regional Planning Commission

1000 S. Grandview, Marshall, Missouri 65650

DATE 11/78



NEWTON & LEONARD

looking NW

Have Some Choice Farms in Saline County for Sale

Have some great bargains in the Panhandle and Coast country of Texas and have business connections with responsible parties there and can insure prospective buyers actual values for lowest prices.

Have the Oldest and Most Complete Set of Abstract Books in Saline County


Have always on hand money for good farm or city loans, at the lowest rate of interest. See them for 5 per cent money.

Have Choice City Residences for Sale Cheap. Have the Strongest Old Line Insurance Companies.

NEWTON & LEONARD


WEST SIDE OF SQUARE

MARSHALL, MISSOURI.



- Ceiling Fans
- Lighting Fixtures
- Bath Accessories
- Mirrors • Door Chimes
- Fireplace Equipment

Welcome
To Our
Store



Lile Hardware & Lighting



59 S. Lafayette


Marshall, Mo.



H. G. ALLEN

ABIEL LEONARD

Allen & Leonard,



Real Estate
Loans &
Insurance
and &
Title &
Abstracters

Marshall, Mo.



O. L. Hutchings

Maker of

Fine
Photos

Established 1895

Studio: Northwest Corner Square.

Leonard continued in charge of this farm for twenty years, with his brother as a partner, making a specialty of Shorthorn and Scotch polled cattle. During this period the brother imported from Spain numbers of jacks and jennets, which they bred on an extensive scale, their herd being one of the most noted in the nation. In fact the Leonard brothers were pioneers in this branch of the live stock industry in Missouri. From 1883 to 1886 they imported hundreds of loads of high-bred cattle. Their importations of black polled cattle equaled those of any other stockmen in the country. In 1892 Mr. Leonard removed to Marshall and engaged in the real estate business, first with H. G. Allen, and subsequently with G. W. Newton, who is his present partner. In 1888 he became identified with the Farmers' Savings Bank of Marshall, as a director and served in that capacity until June, 1900. Though he has disposed of his farming interests at Mt. Leonard, he retains a valuable farm in Blackwater township. Though an earnest supporter of Democratic principles, Mr. Leonard has steadily refused to become a candidate for office. He has, however, been deeply interested in the cause of education and always ready to serve the public welfare in that cause. From 1896 to 1899 he was president of the board of education at Marshall and from 1895 to 1899 was a trustee of Westminster College at Fulton. Under appointment of Governor John S. Marmaduke and re-appointment by Governor Francis, he served as a member of the state board of agriculture for eight years. He is an elder in the Presbyterian church, in which his wife also is a very active and earnest worker. Since 1885 he has been identified with the Masonic fraternity, in which he has risen to the rank of Knight Templar. He is also a Noble of the Mystic Shrine, affiliating with the Ararat Temple, of Kansas City.

May 10, 1883, Mr. Leonard married Mittie S., daughter of Joseph L. Stephens, and sister of former Governor Lon V. Stephens. They have four children, Horace Holly, Joseph S., Margaret Nelson and Speed.

ABIEL LEONARD.

The members of the family of this name have figured conspicuously and honorably in the history of Missouri in the various walks of life. Originating in New England, the first settlers came west at an early day and were identified with Missouri during its formative period. Nathaniel Leonard, who was born at Windsor, Vermont, in 1799, removed to Missouri when thirty years old and located in Cooper county, after the establishment of the colony founded by Daniel Boone. He was of an adventurous disposition and, yielding to the call of the wild, became a fur trader on an extensive scale during his first years of residence in the West, before he finally settled down in Cooper county. His expeditions covered a wide range, often taking him to the great emporium of fur trade at Mackinaw. At a later period he owned an extensive farm in Cooper county, which he so highly improved that it became known as one of the handsest and most productive in the United States. He was a man of unbounded influence in his community and during his entire career was never known to do an act which from any standpoint could be regarded as dishonorable. He closed his long and useful life in 1875 at the home he had beautified and made the abode of genuine Southern hospitality. His brother, Hon. Abiel Leonard, was one of the most distinguished jurists of the state and for several years occupied a seat on the bench of the supreme court of Missouri. He was a man of extraordinary legal talent, of the utmost integrity and high public spirit. Nathaniel Leonard married Margaret Hutchinson and Abiel Leonard, one of the children by this union, was born at Bellair, Cooper county, Missouri, May 24, 1851. After the usual experience in the district school he prepared for college at the Kemper Military Academy at Boonville, and in 1868 entered Dartmouth College, where he studied for three years. In 1872 he came to Saline county and with his brother, William H., began the operation of a farm in Elmwood township. The situation was in the western part of the county at a point afterward named Mount Leonard, in honor of the family who had done so much for the development of the community. Mr.

1910: 232-638

Abiel Leonard

Real Estate and Loans

MARSHALL, - MO.

1. NAME SA-A 102-231
HISTORIC Van Dyke and Company
AND/OR COMMON

2. LOCATION
STREET & NUMBER 101 N. Lafayette
CITY, TOWN Marshall VICINITY OF
STATE Missouri CODE COUNTY Saline CODE 65340

3. CLASSIFICATION
CATEGORY OWNERSHIP STATUS PRESENT USE
☐ ~~historic~~ ☐ public ☒ occupied ☐ agriculture ☐ museum
☒ (building(s)) ☒ private ☐ unoccupied ☒ commercial ☐ park
☐ structure ☐ both ☐ work in progress ☐ educational ☐ private residence
☐ site ☐ PUBLIC ACQUISITION ACCESSIBLE ☐ entertainment ☐ religious
☐ object ☐ in process ☐ yes: restricted ☐ government ☐ scientific
☐ being considered ☐ yes: unrestricted ☐ industrial ☐ transportation
☐ no ☐ military ☐ other

4. OWNER OF PROPERTY
NAME L.S. Van Dyke
STREET & NUMBER 531 E. Eastwood
CITY, TOWN Marshall VICINITY OF STATE Missouri

5. LOCATION OF LEGAL DESCRIPTION
Recorder of Deeds, Saline County courthouse, Marshall

6. REPRESENTATION IN EXISTING SURVEYS
TITLE DETERMINED ELIGIBLE? YES NO FEDERAL STATE COUNTY
N/A

7. DESCRIPTION
CONDITION CHECK ONE CHECK ONE
☐ excellent ☐ deteriorated ☐ unaltered ☒ original site
☒ good ☐ ruins ☒ altered ☐ moved date
☐ fair ☐ unexposed

DESCRIBE THE PRESENT AND ORIGINAL (IF KNOWN) PHYSICAL APPEARANCE
double landing stairway in rear
storage upstairs and Van Dyke's private office
stucco over brick, flat art moderne tile below facade windows, and top of front facade remodeled c. 10 years ago in imitation of Hagler's on south side of square
St. Louis origin for cast iron moldings

050
C. 1883
0000
44
1973C

2
2B
1/1
C. 1883
F+ PR GB
07
01
F. 1880
P.

PERIOD	AREAS OF SIGNIFICANCE - CHECK AND JUSTIFY BELOW			
<input type="checkbox"/> prehistoric	<input type="checkbox"/> archeology - prehistoric	<input type="checkbox"/> community planning	<input type="checkbox"/> landscape architecture	<input type="checkbox"/> religion
<input type="checkbox"/> 1400-1499	<input type="checkbox"/> archeology - historic	<input type="checkbox"/> conservation	<input type="checkbox"/> law	<input type="checkbox"/> science
<input type="checkbox"/> 1500-1599	<input type="checkbox"/> agriculture	<input type="checkbox"/> economics	<input type="checkbox"/> literature	<input type="checkbox"/> sculpture
<input type="checkbox"/> 1600-1699	<input type="checkbox"/> architecture	<input type="checkbox"/> education	<input type="checkbox"/> military	<input type="checkbox"/> social /
<input type="checkbox"/> 1700-1799	<input type="checkbox"/> art	<input type="checkbox"/> engineering	<input type="checkbox"/> music	<input type="checkbox"/> humanitarian
<input type="checkbox"/> 1800-1899	<input checked="" type="checkbox"/> commerce	<input type="checkbox"/> exploration/settlement	<input type="checkbox"/> philosophy	<input type="checkbox"/> theater
<input type="checkbox"/> 1900 -	<input type="checkbox"/> communications	<input type="checkbox"/> industry	<input type="checkbox"/> politics/government	<input type="checkbox"/> transportation
		<input type="checkbox"/> invention		<input type="checkbox"/> other (specify)

SPECIFIC DATES _____ BUILDER/ARCHITECT _____

STATEMENT OF SIGNIFICANCE (IN ONE PARAGRAPH)

Jacob Van Dyke and T.C. Rainey were one-time partners in the business. it used to be located in the Hurt Hotel

see attached

Sanborn

- 1883 - grocery, and lodge on second floor
- 1889 -
- 1894 - barber and offices
- 1900 - " and Knights of Pythias hall
- 1910 - barber

9. MAJOR BIBLIOGRAPHICAL REFERENCES

McChesney, Photo Album, 1925
 Sanborn Maps
 Saline County Atlas, 1916
 Saline County History, 1910

10. GEOGRAPHICAL DATA

ACREAGE OF PROPERTY _____ QUADRANGLE NAME _____ SCALE _____

UTM REFERENCES

A

--	--	--	--	--	--	--	--	--	--

--	--	--	--	--	--	--	--	--	--

--	--	--	--	--	--	--	--	--	--

ZONE EASTING NORTHING

B

--	--	--	--	--	--	--	--	--	--

--	--	--	--	--	--	--	--	--	--

--	--	--	--	--	--	--	--	--	--

ZONE EASTING NORTHING

C

--	--	--	--	--	--	--	--	--	--

--	--	--	--	--	--	--	--	--	--

--	--	--	--	--	--	--	--	--	--

D

--	--	--	--	--	--	--	--	--	--

--	--	--	--	--	--	--	--	--	--

--	--	--	--	--	--	--	--	--	--

VERBAL BOUNDARY DESCRIPTION AND JUSTIFICATION _____

11. FORM PREPARED BY

NAME / TITLE Kristen and Lynn Morrow

ORGANIZATION Missouri Valley Regional Planning Commission

ADDRESS 1162 S. Brunswick, Marshall, Missouri, 65340

DATE 1/83





1925

JACOB VAN DYKE

L. W. VAN DYKE

Van Dyke & Company

ESTABLISHED 1871



Farm Loans, Abstracts of Title,
Real Estate, Insurance

MARSHALL,

MISSOURI

101 IV.

Lafayette

JACOB VAN DYKE.

Measured by the highest standards of civic usefulness, Jacob Van Dyke, of Marshall, occupies a conspicuous place among the worthy and substantial citizens of Saline county, where he has made his home continuously since nine years of age. Coming from a long line of distinguished ancestry, Mr. Van Dyke was born in Princeton, New Jersey, May 22, 1843. The Van Dyke family comes of good old Knickerbocker stock, the first members of the family coming from Holland in 1652 and settling in New York state. This was Jan Thomasse Van Dyke (or VanDyck), who, with his wife, Teuntje Haegen, settled at New Utrecht, Long Island. They had eight children, namely: Thomas Jans, Derrick Jans, Achias Jans, Hendrick Jans, Jan Jans, Karel Jans, Annatie Jans and Peter Jans.

Jan Jans Van Dyke, the fifth son of Jan Thomasse Van Dyke, of New Utrecht, Long Island, was born in Amsterdam, Holland. Married May 9, 1673, to Teuntje Tysson Van Pelt (who died 1725), by whom he had two sons, Jans and Mathys, and three daughters. He died in 1735 or 1736. Jan Van Dyke, of Brunswick, New Jersey, first son of Jan Jans Van Dyke, was born at New Utrecht, Long Island, and died December 18, 1764. He married Anna Van Kleck, June 6, 1706, and they became the parents of ten children. Mathys Van Dyke, fifth son of Jan Van Dyke, born August 28, 1714, and who became a resident of Mapleton, New Jersey. He married, June 12, 1746, Noltys Laen, and had eight children. The second of these eight children was Matthew, born January 8, 1752, at Mapleton, New Jersey, and died September 18, 1832. He was a private in the Revolutionary war. He married Lydia Longstreet, January 25, 1774, by whom he had seven children. The first born, Mary, became the wife of James Carnahan, D. D. who was president of Princeton University. Isaac, the fourth child, was born July 29, 1787, at Mapleton, New Jersey; died April 25, 1877. He married Ann Van Dyke, October 5, 1809, by whom he had six children. Matthew, the third son of Isaac, was the father of the subject of this sketch, and was born March 8, 1815, near Princeton, New Jersey. He came west in April, 1853 and settled in Saline county, Missouri, on a farm in Blackwater township. He was a farmer all his life and died November 18, 1903, on the old farm where he had settled, at the ripe old age of eighty-eight years. The mother of the subject was Anna Louisa Napton, who was a native of New Jersey, born July 31, 1811. She was a daughter of John and Susan Napton, who removed from Princeton, New Jersey, to Saline county, Missouri, in April, 1853. She died January 28, 1899, at the age of eighty-seven years. To Matthew and Anna Louisa (Napton) Van Dyke, who were married October 23, 1838, were born eight children, who are briefly mentioned as follows: Susan, born August 31, 1839, lives in Marshall; James Alexander, born May 24, 1843, died March 28, 1843; Jacob, the immediate subject of this sketch; Melinda, born July 31, 1845, lives in Marshall; Emma Theresa, born May 29, 1847, became the wife of James J. Scott, a farmer living in Blackwater township, Saline county; Georgia, born December 9, 1848, married Jacob V. L. Davis, and died April 7, 1889; Florence, born October 13, 1851, resides at Ontario, Oregon; William Barclay, born March 10, 1854, lives in Malheur county, Oregon.

1910: 227 624

Jacob Van Dyke came to Saline county with his parents when nine years old. He received his primary schooling in a country log school house and from private instruction given him by his mother, who was a teacher. He began the active duties of life by assisting in the labors of the home farm, where he remained until the outbreak of the Civil war. At the age of eighteen years he enlisted in the Federal army, becoming a member of Company D, Seventh Cavalry Regiment of the Missouri State Militia. He enlisted in 1862 and served until 1863, taking part in much active service in Missouri and Arkansas. At Boonville his company joined in the pursuit of Poindexter. His regiment was then ordered to Springfield, and then to Spring Creek, and was placed under the command of General Totten. Mr. Van Dyke was here taken down with typhoid fever and was taken to Mudtown, Arkansas, and from there to Fayetteville, that state. His regiment was ordered to Missouri, he being left at Fayetteville, but subsequently he was removed to a temporary hospital at Cassville, Missouri. Here all the patients died except Mr. Van Dyke and one other patient, and after another move the other patient died. The subject was afterward removed to the hospital at Springfield, Missouri, and was able at the attack of General Marmaduke, to join a group of men from the hospital called the "Quinine Brigade," to help in the defense of the place. He then rejoined his regiment, but was not physically fit for duty and was compelled to go to the hospital again. His father then took him home and he was discharged because of disability.

After Mr. Van Dyke had recovered his health he went to St. Louis and took a complete course in a business college, and was then employed for a while as bookkeeper in that city. He then came back to Saline county for some time and was engaged in teaching country schools. In 1866 he came to Marshall and entered the office of Head & Chase, abstractors, with whom he remained a short time. In 1867 he entered the circuit clerk and recorder's office as deputy, remaining there until 1871. He then compiled a complete set of abstract books for Alexander & Sandidge, and he remained with this firm and their successors until 1875, when he went into the abstract business for himself. He is thoroughly equipped for this work and is considered one of the most reliable men in this line in Saline county. He also does considerable real estate business, and has handled a number of large land deals successfully, besides hundreds of minor importance. From 1882 to 1900 he was associated in business with T. C. Rainey, under the firm name of Van Dyke & Rainey. Afterward the business was conducted under the firm name of Van Dyke & Company, J. T. Conway at one time being a member, and later R. B. Taylor becoming a member of the firm. Since 1901 and until March, 1909,

101 N.
Lafayette

Mr. Van Dyke and his son, Leonard W., together with James T. Fisher comprised the firm, but since Leonard W. Van Dyke became postmaster, the senior Van Dyke and Mr. Fisher have continued the business.

Mr. Van Dyke is a member of the city school board and is now serving efficiently as its treasurer. He is secretary of the Ridge Park Cemetery Association, of which he was one of the organizers, and in which he takes a special pride. Mr. Van Dyke and his former partner, Mr. Rainey, are the owners of a splendid farm located two miles from the city and to this he gives some attention.

In politics Mr. Van Dyke has always given his support to the Republican party, and has ever taken a deep interest in local public affairs. In religion he and his wife are members of the First Presbyterian church, in which he holds the office of elder.

On March 8, 1871, Mr. Van Dyke was united in marriage to Rachel Rebekah Shepherd, who was born in Virginia, but who moved first to Ohio and thence to Missouri. To this union have been born eight children, namely: Ella Maud, born December 4, 1871, died November 4, 1874; Frank Barelay, born November 18, 1874, died July 6, 1876; Percy Hampton, born January 21, 1877, married Lulu Empie and lives at Newport, Arkansas, where he is an editor of a newspaper; Leonard Wilson, born September 11, 1879, and who is postmaster of Marshall, married Julia Scott, the daughter of L. W. Scott, of Marshall; Anna Louise, born March 19, 1882, is the wife of N. E. McLeod, of Brookfield, Mississippi; Rachel Miller, born September 26, 1884; Jacob Rainey, born November 30, 1890; Paul Shepherd, born February 27, 1893.

1. NAME

Hurt, Ruff, and Viking Hotels

AND/OR COMMON

2. LOCATION

STREET & NUMBER 103-109 N. Lafayette

CITY, TOWN Marshall

VICINITY OF

STATE Missouri

CODE

COUNTY Saline

CODE 65340

3. CLASSIFICATION

CATEGORY

☐ district
☒ building(s)
☐ structure
☐ site
☐ object

OWNERSHIP

☐ public
☒ private
☐ both

PUBLIC ACQUISITION

☐ in process
☐ being considered

STATUS

☒ occupied
☐ unoccupied
☐ work in progress
 ACCESSIBLE
☐ yes: restricted
☐ yes: unrestricted
☐ no

PRESENT USE

☐ agriculture
☒ commercial
☐ educational
☐ entertainment
☐ government
☐ industrial
☐ military
☐ museum
☐ park
☐ private residence
☐ religious
☐ scientific
☐ transportation
☐ other

4. OWNER OF PROPERTY

NAME George Blosser

STREET & NUMBER

CITY, TOWN

VICINITY OF

STATE

5. LOCATION OF LEGAL DESCRIPTION

Recorder of Deeds, Saline County courthouse, Marshall

6. REPRESENTATION IN EXISTING SURVEYS

TITLE

DETERMINED ELIGIBLE? YES NO FEDERAL STATE COUNTY

N/A

7. DESCRIPTION

CONDITION

☐ excellent
☐ good
☐ fair

☒ deteriorated
☐ ruins
☐ unexposed

CHECK ONE

☐ unaltered
☒ altered

CHECK ONE

☒ original site
☐ moved

date

DESCRIBE THE PRESENT AND ORIGINAL (IF KNOWN) PHYSICAL APPEARANCE

large ashler stone foundation; most windows intact throughout; stucco over brick on north side and over most of rear; front veranda in serious disrepair; part of cornice bracket in front center missing; lobby stairway has been walled off, but stairway is still there and lobby woodwork is basically intact.

main stairway and railings intact; a few balusters missing

2nd floor bullseye block and fluted moldings in central part; 2nd floor west moldings are plain one-bys as well as 3rd floor; transoms over interior doors

010

03E

006

3

LB

20

30

40

F+

49

186

PERIOD	AREAS OF SIGNIFICANCE - CHECK AND JUSTIFY BELOW			
<input type="checkbox"/> prehistoric	<input type="checkbox"/> archeology-prehistoric	<input type="checkbox"/> community planning	<input type="checkbox"/> landscape architecture	<input type="checkbox"/> religion
<input type="checkbox"/> 1400-1499	<input type="checkbox"/> archeology-historic	<input type="checkbox"/> conservation	<input type="checkbox"/> law	<input type="checkbox"/> science
<input type="checkbox"/> 1500-1599	<input type="checkbox"/> agriculture	<input type="checkbox"/> economics	<input type="checkbox"/> literature	<input type="checkbox"/> sculpture
<input type="checkbox"/> 1600-1699	<input type="checkbox"/> architecture	<input type="checkbox"/> education	<input type="checkbox"/> military	<input type="checkbox"/> social /
<input type="checkbox"/> 1700-1799	<input type="checkbox"/> art	<input type="checkbox"/> engineering	<input type="checkbox"/> music	<input type="checkbox"/> humanitarian
<input checked="" type="checkbox"/> 1800-1899	<input checked="" type="checkbox"/> commerce	<input type="checkbox"/> exploration/settlement	<input type="checkbox"/> philosophy	<input type="checkbox"/> theater
<input type="checkbox"/> 1900-	<input type="checkbox"/> communications	<input type="checkbox"/> industry	<input type="checkbox"/> politics/government	<input type="checkbox"/> transportation
		<input type="checkbox"/> invention		<input type="checkbox"/> other (specify)

SPECIFIC DATES c. 1885 BUILDER/ARCHITECT

STATEMENT OF SIGNIFICANCE (IN ONE PARAGRAPH)

hotel built in 1880s, dining room in north end Four Ruff families owned farms west of town

currently rooms, apartments, offices for rent; Greyhound bus stop is here; large central lobby area is vacant

Sanborn

- 1883 - Commercial hotel and meat shop
- 1889 - Hotel Hurt and various businesses
- 1894 - " "
- 1900 - " "
- 1910 - Hotel Ruff and " "

9. MAJOR BIBLIOGRAPHICAL REFERENCES

Saline County Atlas, 1876
 Saline County Handbook, 1888
 McChesney, Photo Album, 1925
 Sanborn maps

10. GEOGRAPHICAL DATA

ACREAGE OF PROPERTY	QUADRANGLE NAME	SCALE
UTM REFERENCES		
A	ZONE EASTING NORTHING	B
C	ZONE EASTING NORTHING	D

VERBAL BOUNDARY DESCRIPTION AND JUSTIFICATION

11. FORM PREPARED BY

NAME / TITLE Kristen and Lynn Morrow

ORGANIZATION Missouri Valley Regional Planning Commission

ADDRESS 1162 S Brunswick, Marshfield, Missouri, 65340

DATE 11/83

1. NAME SA 102-003-233
HISTORIC
AND/OR COMMON Banner Book Store

2. LOCATION
STREET & NUMBER 103 N. Lafayette
CITY, TOWN Marshall **VICINITY OF**
STATE Missouri **CODE** **COUNTY** Saline **CODE** 65340

3. CLASSIFICATION

CATEGORY	OWNERSHIP	STATUS	PRESENT USE
<input type="checkbox"/> district	<input type="checkbox"/> public	<input checked="" type="checkbox"/> occupied	<input type="checkbox"/> agriculture <input type="checkbox"/> museum
<input checked="" type="checkbox"/> (building)	<input checked="" type="checkbox"/> private	<input type="checkbox"/> unoccupied	<input checked="" type="checkbox"/> commercial <input type="checkbox"/> park
<input type="checkbox"/> structure	<input type="checkbox"/> both	<input type="checkbox"/> work in progress	<input type="checkbox"/> educational <input type="checkbox"/> private residence
<input type="checkbox"/> site	PUBLIC ACQUISITION	ACCESSIBLE	<input type="checkbox"/> entertainment <input type="checkbox"/> religious
<input type="checkbox"/> object	<input type="checkbox"/> in process	<input type="checkbox"/> yes: restricted	<input type="checkbox"/> government <input type="checkbox"/> scientific
	<input type="checkbox"/> being considered	<input type="checkbox"/> yes: unrestricted	<input type="checkbox"/> industrial <input type="checkbox"/> transportation
		<input type="checkbox"/> no	<input type="checkbox"/> military <input type="checkbox"/> other:

4. OWNER OF PROPERTY
NAME George Blosser
STREET & NUMBER
CITY, TOWN **VICINITY OF** **STATE**

5. LOCATION OF LEGAL DESCRIPTION
 Recorder of Deeds, Saline County courthouse, Marshall

6. REPRESENTATION IN EXISTING SURVEYS
TITLE **DETERMINED ELIGIBLE?** ☐ YES ☐ NO ☐ FEDERAL ☐ STATE ☐ COUNTY
 N/A

7. DESCRIPTION

CONDITION	CHECK ONE	CHECK ONE
<input type="checkbox"/> excellent	<input type="checkbox"/> deteriorated	<input checked="" type="checkbox"/> original size
<input type="checkbox"/> good	<input type="checkbox"/> ruins	<input type="checkbox"/> moved date
<input checked="" type="checkbox"/> fair	<input type="checkbox"/> unexposed	

DESCRIBE THE PRESENT AND ORIGINAL (IF KNOWN) PHYSICAL APPEARANCE
 iron moldings by Christopher and Simpson, St. Louis
 ceiling is partially lowered; old ceiling is plaster with much of it fallen out


<input type="checkbox"/> prehistoric	<input type="checkbox"/> archeology - prehistoric	<input type="checkbox"/> community planning	<input type="checkbox"/> landscape architecture	<input type="checkbox"/> religion
<input type="checkbox"/> 1400 - 1499	<input type="checkbox"/> archeology - historic	<input type="checkbox"/> conservation	<input type="checkbox"/> law	<input type="checkbox"/> science
<input type="checkbox"/> 1500 - 1599	<input type="checkbox"/> agriculture	<input type="checkbox"/> economics	<input type="checkbox"/> literature	<input type="checkbox"/> sculpture
<input type="checkbox"/> 1600 - 1699	<input type="checkbox"/> architecture	<input type="checkbox"/> education	<input type="checkbox"/> military	<input type="checkbox"/> social /
<input type="checkbox"/> 1700 - 1799	<input type="checkbox"/> art	<input type="checkbox"/> engineering	<input type="checkbox"/> music	<input type="checkbox"/> humanitarian
<input checked="" type="checkbox"/> X 1800 - 1899	<input checked="" type="checkbox"/> X commerce	<input type="checkbox"/> exploration/settlement	<input type="checkbox"/> philosophy	<input type="checkbox"/> theater
<input type="checkbox"/> 1900 -	<input type="checkbox"/> communications	<input type="checkbox"/> industry	<input type="checkbox"/> politics/government	<input type="checkbox"/> transportation
		<input type="checkbox"/> invention		<input type="checkbox"/> other (specify)


STATEMENT OF SIGNIFICANCE (IN ONE PARAGRAPH)


see Hotel Hurt sheet

see Hotel Hurt

ACREAGE OF PROPERTY _____ QUADRANGLE NAME _____ SCALE _____
UTM REFERENCES _____

A 
ZONE EASTING NORTHING

B 
ZONE EASTING NORTHING

D 

VERBAL BOUNDARY DESCRIPTION AND JUSTIFICATION

NAME / TITLE	Kristen and Lynn Morrow
ORGANIZATION	Missouri Valley Regional Planning Commission
ADDRESS	1162 S Brunewick Marshall Missouri, 65340
DATE	11/83

1. NAME					SA-A-102-234				
HISTORIC									
AND/OR COMMON Rick's Barber Shop									
2. LOCATION									
STREET & NUMBER N. Lafayette									
CITY, TOWN Marshall VICINITY OF									
STATE Missouri CODE COUNTY Saline CODE 65340									
3. CLASSIFICATION									
CATEGORY		OWNERSHIP		STATUS		PRESENT USE			
<input type="checkbox"/> district		<input type="checkbox"/> public		<input checked="" type="checkbox"/> occupied		<input type="checkbox"/> agriculture			
<input checked="" type="checkbox"/> building(s)		<input checked="" type="checkbox"/> private		<input type="checkbox"/> unoccupied		<input checked="" type="checkbox"/> commercial			
<input type="checkbox"/> structure		<input type="checkbox"/> both		<input type="checkbox"/> work in progress		<input type="checkbox"/> educational			
<input type="checkbox"/> site		PUBLIC ACQUISITION		ACCESSIBLE		<input type="checkbox"/> entertainment			
<input type="checkbox"/> object		<input type="checkbox"/> in process		<input type="checkbox"/> yes: restricted		<input type="checkbox"/> government			
		<input type="checkbox"/> being considered		<input type="checkbox"/> yes: unrestricted		<input type="checkbox"/> industrial			
				<input type="checkbox"/> no		<input type="checkbox"/> military			
						<input type="checkbox"/> museum			
						<input type="checkbox"/> park			
						<input type="checkbox"/> private residence			
						<input type="checkbox"/> religious			
						<input type="checkbox"/> scientific			
						<input type="checkbox"/> transportation			
						<input type="checkbox"/> other:			

4. OWNER OF PROPERTY									
NAME George Blosser									
STREET & NUMBER									
CITY, TOWN VICINITY OF STATE									

5. LOCATION OF LEGAL DESCRIPTION									
Recorder of Deeds, Saline County courthouse, Marshall									

6. REPRESENTATION IN EXISTING SURVEYS									
TITLE DETERMINED ELIGIBLE? YES NO FEDERAL STATE COUNTY									
N/A									

7. DESCRIPTION									
CONDITION		CHECK ONE		CHECK ONE					
<input type="checkbox"/> excellent		<input type="checkbox"/> deteriorated		<input type="checkbox"/> unaltered		<input checked="" type="checkbox"/> original site		date	
<input type="checkbox"/> good		<input type="checkbox"/> ruins		<input checked="" type="checkbox"/> altered		<input type="checkbox"/> moved			
<input checked="" type="checkbox"/> fair		<input type="checkbox"/> unexposed							

DESCRIBE THE PRESENT AND ORIGINAL (IF KNOWN) PHYSICAL APPEARANCE									
ceiling is plaster and paper; no moldings									

PERIOD	AREAS OF SIGNIFICANCE - CHECK AND JUSTIFY BELOW			
<input type="checkbox"/> prehistoric	<input type="checkbox"/> archeology - prehistoric	<input type="checkbox"/> community planning	<input type="checkbox"/> landscape architecture	<input type="checkbox"/> religion
<input type="checkbox"/> 1400-1499	<input type="checkbox"/> archeology - historic	<input type="checkbox"/> conservation	<input type="checkbox"/> law	<input type="checkbox"/> science
<input type="checkbox"/> 1500-1599	<input type="checkbox"/> agriculture	<input type="checkbox"/> economics	<input type="checkbox"/> literature	<input type="checkbox"/> sculpture
<input type="checkbox"/> 1600-1699	<input type="checkbox"/> architecture	<input type="checkbox"/> education	<input type="checkbox"/> military	<input type="checkbox"/> social /
<input type="checkbox"/> 1700-1799	<input type="checkbox"/> art	<input type="checkbox"/> engineering	<input type="checkbox"/> music	<input type="checkbox"/> humanitarian
<input checked="" type="checkbox"/> 1800-1899	<input checked="" type="checkbox"/> commerce	<input type="checkbox"/> exploration/settlement	<input type="checkbox"/> philosophy	<input type="checkbox"/> theater
<input type="checkbox"/> 1900 -	<input type="checkbox"/> communications	<input type="checkbox"/> industry	<input type="checkbox"/> politics/government	<input type="checkbox"/> transportation
		<input type="checkbox"/> invention		<input type="checkbox"/> other (specify)

SPECIFIC DATES c. 1885 BUILDER/ARCHITECT

STATEMENT OF SIGNIFICANCE (IN ONE PARAGRAPH)

see Hurt Hotel sheet

9. MAJOR BIBLIOGRAPHICAL REFERENCES

see Hurt Hotel

10. GEOGRAPHICAL DATA

ACREAGE OF PROPERTY _____ QUADRANGLE NAME _____ SCALE _____

UTM REFERENCES

A

--	--	--	--	--	--	--	--	--	--

ZONE EASTING NORTHING

B

--	--	--	--	--	--	--	--	--	--

ZONE EASTING NORTHING

C

--	--	--	--	--	--	--	--	--	--

D

--	--	--	--	--	--	--	--	--	--

VERBAL BOUNDARY DESCRIPTION AND JUSTIFICATION

11. FORM PREPARED BY

NAME / TITLE Kristen and Lynn Morrow

ORGANIZATION Missouri Valley Regional Planning Commission

ADDRESS 1162 S. Brunswick, Marshall, Missouri, 65340

DATE 11/83

1. NAME SA-21-2-235
HISTORIC
AND/OR COMMON Collier Real Estate

2. LOCATION 108-110
STREET & NUMBER 108 N. Lafayette
CITY, TOWN Marshall VICINITY OF _____
STATE Missouri CODE 6006 COUNTY Saline CODE 65340

3. CLASSIFICATION

CATEGORY	OWNERSHIP	STATUS	PRESENT USE
<input type="checkbox"/> district	<input type="checkbox"/> public	<input checked="" type="checkbox"/> occupied	<input type="checkbox"/> agriculture
<input checked="" type="checkbox"/> building(s)	<input checked="" type="checkbox"/> private	<input type="checkbox"/> unoccupied	<input checked="" type="checkbox"/> commercial
<input type="checkbox"/> structure	<input type="checkbox"/> both	<input type="checkbox"/> work in progress	<input type="checkbox"/> educational
<input type="checkbox"/> site	PUBLIC ACQUISITION	ACCESSIBLE	<input type="checkbox"/> entertainment
<input type="checkbox"/> object	<input type="checkbox"/> in process	<input type="checkbox"/> yes: restricted	<input type="checkbox"/> government
	<input type="checkbox"/> being considered	<input type="checkbox"/> yes: unrestricted	<input type="checkbox"/> industrial
		<input type="checkbox"/> no	<input type="checkbox"/> military
			<input type="checkbox"/> museum
			<input type="checkbox"/> park
			<input type="checkbox"/> private residence
			<input type="checkbox"/> religious
			<input type="checkbox"/> scientific
			<input type="checkbox"/> transportation
			<input type="checkbox"/> other:

4. OWNER OF PROPERTY
NAME J.D. Brown
STREET & NUMBER 525 N. Brunswick
CITY, TOWN Marshall VICINITY OF _____ STATE Missouri

5. LOCATION OF LEGAL DESCRIPTION
Recorder of Deeds, Saline County courthouse, Marshall

6. REPRESENTATION IN EXISTING SURVEYS
TITLE _____ DETERMINED ELIGIBLE? ☐ YES ☐ NO ☐ FEDERAL ☐ STATE ☐ COUNTY _____
N/A

7. DESCRIPTION

CONDITION	CHECK ONE	CHECK ONE
<input type="checkbox"/> excellent	<input type="checkbox"/> deteriorated	<input checked="" type="checkbox"/> original site
<input checked="" type="checkbox"/> good	<input type="checkbox"/> ruins	<input type="checkbox"/> moved
<input type="checkbox"/> fair	<input type="checkbox"/> unexposed	date _____

DESCRIBE THE PRESENT AND ORIGINAL (IF KNOWN) PHYSICAL APPEARANCE
same building as the Saline County Abstrace Co.
the brick facade was put on c. 50 years ago or longer.

030 050
C. 1915
67
1
20 20
30
Ft. RR
79
A1
AW
RL

PERIOD	AREAS OF SIGNIFICANCE - CHECK AND JUSTIFY BELOW			
<input type="checkbox"/> prehistoric	<input type="checkbox"/> archeology - prehistoric	<input type="checkbox"/> community planning	<input type="checkbox"/> landscape architecture	<input type="checkbox"/> religion
<input type="checkbox"/> 1400-1499	<input type="checkbox"/> archeology - historic	<input type="checkbox"/> conservation	<input type="checkbox"/> law	<input type="checkbox"/> science
<input type="checkbox"/> 1500-1599	<input type="checkbox"/> agriculture	<input type="checkbox"/> economics	<input type="checkbox"/> literature	<input type="checkbox"/> sculpture
<input type="checkbox"/> 1600-1699	<input type="checkbox"/> architecture	<input type="checkbox"/> education	<input type="checkbox"/> military	<input type="checkbox"/> social /
<input type="checkbox"/> 1700-1799	<input type="checkbox"/> art	<input type="checkbox"/> engineering	<input type="checkbox"/> music	<input type="checkbox"/> humanitarian
<input type="checkbox"/> 1800-1899	<input checked="" type="checkbox"/> commerce	<input type="checkbox"/> exploration/settlement	<input type="checkbox"/> philosophy	<input type="checkbox"/> theater
<input checked="" type="checkbox"/> 1900 -	<input type="checkbox"/> communications	<input type="checkbox"/> industry	<input type="checkbox"/> politics/government	<input type="checkbox"/> transportation
		<input type="checkbox"/> invention		<input type="checkbox"/> other (spec)

SPECIFIC DATES c. 1915 BUILDER/ARCHITECT

STATEMENT OF SIGNIFICANCE (IN ONE PARAGRAPH)

Collier has been here c. 12-14 years. He has never lived out of Saline County. He began a real estate business at Slater in 1935.

Formerly there was a barbershop, music store, and an express office here during the teens.

Sanborn

- 1883 - vacant site
- 1889 - "
- 1894 - "
- 1900 - "
- 1910 - "
- 1929 - commercial building

9. MAJOR BIBLIOGRAPHICAL REFERENCES

Sanborn maps

10. GEOGRAPHICAL DATA

ACREAGE OF PROPERTY	QUADRANGLE NAME	SCALE
UTM REFERENCES		
A	B	
ZONE EASTING NORTHING	ZONE EASTING NORTHING	
C	D	
ZONE EASTING NORTHING	ZONE EASTING NORTHING	

VERBAL BOUNDARY DESCRIPTION AND JUSTIFICATION

11. FORM PREPARED BY

NAME / TITLE	Kristen and Lynn Morrow
ORGANIZATION	Missouri Valley Regional Planning Commission
ADDRESS	11 B Wic Mar 11 1983 55340
DATE	11/83

1. NAME SA-A, 002-236

HISTORIC AND/OR COMMON El Franz Beauty Salon (Hotel site)

2. LOCATION

STREET & NUMBER 109 N. Lafayette

CITY, TOWN Marshall VICINITY OF

STATE Missouri CODE COUNTY Saline CODE 65340

3. CLASSIFICATION

CATEGORY	OWNERSHIP	STATUS	PRESENT USE
<input type="checkbox"/> district	<input type="checkbox"/> public	<input checked="" type="checkbox"/> occupied	<input type="checkbox"/> agriculture
<input checked="" type="checkbox"/> building(s)	<input checked="" type="checkbox"/> private	<input type="checkbox"/> unoccupied	<input checked="" type="checkbox"/> commercial
<input type="checkbox"/> structure	<input type="checkbox"/> both	<input type="checkbox"/> work in progress	<input type="checkbox"/> educational
<input type="checkbox"/> site	PUBLIC ACQUISITION	ACCESSIBLE	<input type="checkbox"/> entertainment
<input type="checkbox"/> subject	<input type="checkbox"/> in process	<input type="checkbox"/> yes: restricted	<input type="checkbox"/> government
	<input type="checkbox"/> being considered	<input type="checkbox"/> yes: unrestricted	<input type="checkbox"/> industrial
		<input type="checkbox"/> no	<input type="checkbox"/> military
			<input type="checkbox"/> museum
			<input type="checkbox"/> park
			<input type="checkbox"/> private residence
			<input type="checkbox"/> religious
			<input type="checkbox"/> scientific
			<input type="checkbox"/> transportation
			<input type="checkbox"/> other

4. OWNER OF PROPERTY

NAME George Blosser

STREET & NUMBER

CITY, TOWN VICINITY OF STATE

5. LOCATION OF LEGAL DESCRIPTION

Recorder of Deeds, Saline County courthouse, Marshall

6. REPRESENTATION IN EXISTING SURVEYS

TITLE DETERMINED ELIGIBLE? YES NO FEDERAL STATE COUNTY

N/A

7. DESCRIPTION

CONDITION		CHECK ONE	CHECK ONE
<input type="checkbox"/> excellent	<input type="checkbox"/> deteriorated	<input type="checkbox"/> unaltered	<input checked="" type="checkbox"/> original site
<input checked="" type="checkbox"/> good	<input type="checkbox"/> ruins	<input checked="" type="checkbox"/> altered	<input type="checkbox"/> moved
<input type="checkbox"/> fair	<input type="checkbox"/> unexposed		date

DESCRIBE THE PRESENT AND ORIGINAL (IF KNOWN) PHYSICAL APPEARANCE

brick around door entry has been replaced and repaired

double doorway to lobby closed as well as double doorway to old kitchen area to the west

cornice and molding intact (beaded, scallops and dentils)

series of rosette light fixtures for bare bulbs still used


DATE 11/83





RUFF HOTEL

1925



HOTEL HURT, MARSHALL.

1888

Ossomus Hurt, the subject of this sketch, is a native of the United States, having been born in Madison county, in that commonwealth, on the 15th day of November, 1812. He is the son of Josh, and grandson of William Hurt, who were also natives of Virginia, and were farmers by occupation, in which avocation Ossomus was brought up. His education was confined to a short attendance, at intervals, in such subscription schools as the people of limited means in the country were able to support. On arriving at maturity he was left upon his own resources.

After remaining in Fauquier county six years, his experience taught him that the products of the poor and high-priced lands in that country would not remunerate an active and ambitious mind for the attention and labor necessary to reach only limited success, and believing that the cheap, fertile lands of the Missouri valley would return a richer reward for the necessary outlay and labor expended, resolved to cast his destiny in Missouri. He sold his farm and with the small savings of his toil, [redacted] After remaining here some

This place has since, through judicious improvements, become one of the most elegant and comfortable homes in the country, and fine view which appears in this volume.

His wife died in June, 1849, and in 1851 he was married to his present wife, formerly Miss Mary W., daughter of Nathan and Mary Harris, of Saline county, but natives of Kentucky. By this marriage there have been three children born, two of whom are living. Andrew Jackson, engaged at farming in this county, and Miss Minnie Leav. Eliza M. died at "Christian College," Pettis County, at the age of fourteen.

He is below medium in size, nervous in temperament, quick and wiry in action, fond of society, companionable and hospitable to a fault, and is, with his multitude of business, one of the most genial and vivacious men of his age that we have ever met.

SA AG-112-237

1. NAME

HISTORIC

AND/OR COMMON Saline County Abstract (Hagedorn's)

2. LOCATION

STREET & NUMBER 110 N. Lafayette

CITY, TOWN Marshall

VICINITY OF

STATE Missouri

COOS

COUNTY

Saline

code 65340

3. CLASSIFICATION

CATEGORY

☐ district
☒ building(s)
☐ structure
☐ site
☐ object

OWNERSHIP

☐ public
☒ private
☐ both

PUBLIC ACQUISITION

☐ in process
☐ being considered

STATUS

☒ occupied
☐ unoccupied
☐ work in progress
ACCESSIBLE
☐ yes: restricted
☐ yes: unrestricted
☐ no

PRESENT USE

☐ agriculture
☒ commercial
☐ educational
☐ entertainment
☐ government
☐ industrial
☐ military

☐ museum
☐ park
☐ private residence
☐ religious
☐ scientific
☐ transportation
☐ other:

4. OWNER OF PROPERTY

NAME J.D. Brown

STREET & NUMBER 525 N. Brunswick

CITY, TOWN Marshall

VICINITY OF

STATE Missouri

5. LOCATION OF LEGAL DESCRIPTION

Recorder of Deeds, Saline County courthouse, Marshall

6. REPRESENTATION IN EXISTING SURVEYS

TITLE

DETERMINED ELIGIBLE?

☐ YES

☐ NO

☐ FEDERAL

☐ STATE

☐ COUNTY

N/A

7. DESCRIPTION

CONDITION

☐ excellent
☒ good
☐ fair

☐ deteriorated
☐ ruins
☐ unexposed

CHECK ONE

☐ unaltered
☒ altered

CHECK ONE

☒ original site
☐ moved

date

DESCRIBE THE PRESENT AND ORIGINAL (IF KNOWN) PHYSICAL APPEARANCE

same building as Collier Real Estate

brick facade put on c. 50 years ago or longer

PERIOD	AREAS OF SIGNIFICANCE	AND JUSTIFY BELOW		
<input type="checkbox"/> prehistoric	<input type="checkbox"/> archeology	<input type="checkbox"/> community planning	<input type="checkbox"/> landscape architecture	<input type="checkbox"/> religion
<input type="checkbox"/> 1400-1499	<input type="checkbox"/>	<input type="checkbox"/> conservation	<input type="checkbox"/> law	<input type="checkbox"/> science
<input type="checkbox"/> 1500-1599	<input type="checkbox"/> agriculture	<input type="checkbox"/> economics	<input type="checkbox"/> literature	<input type="checkbox"/> sculpture
<input type="checkbox"/> 1600-1699	<input type="checkbox"/> architecture	<input type="checkbox"/> education	<input type="checkbox"/> military	<input type="checkbox"/> social /
<input type="checkbox"/> 1700-1799	<input type="checkbox"/> art	<input type="checkbox"/> engineering	<input type="checkbox"/> music	<input type="checkbox"/> humanitarian
<input type="checkbox"/> 1800-1899	<input checked="" type="checkbox"/> commerce	<input type="checkbox"/> exploration/settlement	<input type="checkbox"/> philosophy	<input type="checkbox"/> theater
<input checked="" type="checkbox"/> 1900-	<input type="checkbox"/> communications	<input type="checkbox"/> industry	<input type="checkbox"/> politics/government	<input type="checkbox"/> transportation
		<input type="checkbox"/> invention		<input type="checkbox"/> other (specify)

SPECIFIC DATES c. 1915 BUILDER/ARCHITECT

STATEMENT OF SIGNIFICANCE (IN ONE PARAGRAPH)

used to be a barber shop

Sanborn

- 1883 - triple pen outbuilding site
- 1889 - "
- 1894 - "
- 1900 - outbuilding site
- 1910 - "
- 1929 - commercial building

9. MAJOR BIBLIOGRAPHICAL REFERENCES

Sanborn maps

10. GEOGRAPHICAL DATA

ACREAGE OF PROPERTY QUADRANGLE NAME SCALE

UTM REFERENCES

A			B		
ZONE	EASTING	NORTHING	ZONE	EASTING	NORTHING

VERBAL BOUNDARY DESCRIPTION AND JUSTIFICATION

11. FORM PREPARED BY

NAME / TITLE Kristen and Lynn Morrow
 ORGANIZATION Missouri Valley Regional Planning Commission
 ADDRESS 1162 S. Brunswick, Marshall, Missouri, 65340

DATE 11/83



SALINE COUNTY
SINCE 1917 **ABSTRACT CO.**

WAGGONER
SALINE COUNTY
ABSTRACT CO.

BOB

Bob Collier
Real Estate

TAX

Collier
REAL ESTATE

6KH 568

T. T. HUFF

—DEALER IN—

COAL AND ICE

CITY TRANSFER

All Kinds of Moving and Heavy Hauling Promptly Done
Large Warehouse for Storing Household Goods, Etc.

Phones; Office 130, Shed 80, Residence 500

Up Town Office, 112 N. Lafayette

Yard Office, 311 N. Lyon St.

1. NAME

SA 45 002-238

HISTORIC

AND/OR COMMON

2. LOCATION

STREET & NUMBER 114 N. Lafayette

CITY, TOWN Marshall

VICINITY OF

STATE Missouri

CODE

COUNTY Saline

CODE 65340

3. CLASSIFICATION

CATEGORY

☐ district
☒ building(s)
☐ structure
☐ site
☐ object

OWNERSHIP

☐ public
☒ private
☐ both

PUBLIC ACQUISITION

☐ in process
☐ being considered

STATUS

☐ occupied
☒ unoccupied
☐ work in progress
ACCESSIBLE
☐ yes: restricted
☐ yes: unrestricted
☐ no

PRESENT USE

☐ agriculture
☐ commercial
☐ educational
☐ entertainment
☐ government
☐ industrial
☐ military
☐ museum
☐ park
☐ private residence
☐ religious
☐ scientific
☐ transportation
☐ other

4. OWNER OF PROPERTY

NAME

STREET & NUMBER

CITY, TOWN

VICINITY OF

STATE

5. LOCATION OF LEGAL DESCRIPTION

Recorder of Deeds, Saline County courthouse, Marshall

6. REPRESENTATION IN EXISTING SURVEYS

TITLE

DETERMINED ELIGIBLE? ☐ YES ☐ NO ☐ FEDERAL ☐ STATE ☐ COUNTY

N/A

7. DESCRIPTION

CONDITION

☐ excellent
☐ good
☒ fair

☐ deteriorated
☐ ruins
☐ unexposed

CHECK ONE

☐ unaltered
☒ altered

CHECK ONE

☒ original site
☐ moved

date

DESCRIBE THE PRESENT AND ORIGINAL (IF KNOWN) PHYSICAL APPEARANCE

ashler stone foundation

south exterior wall is plastered and patch plastered

now vacant and for rent

030 050
C 1970
64 0000

2
40
30 77
30
44
77
10
RC

PERIOD	AREAS OF SIGNIFICANCE - CHECK AND JUSTIFY BELOW			
<input type="checkbox"/> prehistoric	<input type="checkbox"/> archeology-prehistoric	<input type="checkbox"/> community planning	<input type="checkbox"/> landscape architecture	<input type="checkbox"/> religion
<input type="checkbox"/> 1400-1499	<input type="checkbox"/> archeology-historic	<input type="checkbox"/> conservation	<input type="checkbox"/> law	<input type="checkbox"/> science
<input type="checkbox"/> 1500-1599	<input type="checkbox"/> agriculture	<input type="checkbox"/> economics	<input type="checkbox"/> literature	<input type="checkbox"/> sculpture
<input type="checkbox"/> 1600-1699	<input type="checkbox"/> architecture	<input type="checkbox"/> education	<input type="checkbox"/> military	<input type="checkbox"/> social /
<input type="checkbox"/> 1700-1799	<input type="checkbox"/> art	<input type="checkbox"/> engineering	<input type="checkbox"/> music	<input type="checkbox"/> humanitarian
<input type="checkbox"/> 1800-1899	<input checked="" type="checkbox"/> commerce	<input type="checkbox"/> exploration/settlement	<input type="checkbox"/> philosophy	<input type="checkbox"/> theater
<input checked="" type="checkbox"/> 1900-	<input type="checkbox"/> communications	<input type="checkbox"/> industry	<input type="checkbox"/> politics/government	<input type="checkbox"/> transportation
		<input type="checkbox"/> invention		<input type="checkbox"/> other (specify)

SPECIFIC DATES c. 1910 BUILDER/ARCHITECT

STATEMENT OF SIGNIFICANCE (IN ONE PARAGRAPH)

Sanborn

1883 - vacant site
 1889 - hand printing shop setting up
 1894 - "
 1900 - "
 1910 - real estate and insurance

9. MAJOR BIBLIOGRAPHICAL REFERENCES

Sanborn maps

10. GEOGRAPHICAL DATA

ACREAGE OF PROPERTY _____ QUADRANGLE NAME _____ SCALE _____

UTM REFERENCES

A

--	--	--	--	--	--	--	--	--	--

 ZONE EASTING NORTHING

B

--	--	--	--	--	--	--	--	--	--

 ZONE EASTING NORTHING

C

--	--	--	--	--	--	--	--	--	--

D

--	--	--	--	--	--	--	--	--	--

VERBAL BOUNDARY DESCRIPTION AND JUSTIFICATION

11. FORM PREPARED BY

NAME / TITLE Kristen and Lynn Morrow

ORGANIZATION Missouri Valley Regional Planning Commission

ADDRESS 1162 S. Brunswick, Marshall, Missouri 65340

DATE 11/83



1. NAME

SA 11-001-139

HISTORIC Stedem Real Estate

AND/OR COMMON

not

2. LOCATION

entered

STREET & NUMBER 115 N. Lafayette

CITY, TOWN Marshall

VICINITY OF

STATE Missouri

CODE

COUNTY Saline

CODE 65340

3. CLASSIFICATION

CATEGORY

☐ district
☒ buildings
☐ structure
☐ site
☐ object

OWNERSHIP

☐ public
☒ private
☐ both
PUBLIC ACQUISITION
☐ in process
☐ being considered

STATUS

☒ occupied
☐ unoccupied
☐ work in progress
ACCESSIBLE
☐ yes: restricted
☐ yes: unrestricted
☐ no

PRESENT USE

☐ agriculture
☒ commercial
☐ educational
☐ entertainment
☐ government
☐ industrial
☐ military
☐ museum
☐ park
☐ private residence
☐ religious
☐ scientific
☐ transportation
☐ other

4. OWNER OF PROPERTY

NAME Rosina Stedem

STREET & NUMBER 115 N. Lafayette

CITY, TOWN Marshall

VICINITY OF

STATE Missouri

5. LOCATION OF LEGAL DESCRIPTION

Recorder of Deeds, Saline County courthouse, Marshall

6. REPRESENTATION IN EXISTING SURVEYS

TITLE

DETERMINED ELIGIBLE? ☐ YES ☐ NO ☐ FEDERAL ☐ STATE ☐ COUNTY

N/A

7. DESCRIPTION

CONDITION

☒ excellent
☐ good
☐ fair
☐ deteriorated
☐ ruins
☐ unexposed

CHECK ONE

☐ unaltered
☒ altered

CHECK ONE

☒ original site
☐ moved

date

DESCRIBE THE PRESENT AND ORIGINAL (IF KNOWN) PHYSICAL APPEARANCE

interior rear has Victorian "bullseye blocks" and fluted moldings

after a fire, a "new" brick facade and windows were installed; old brick walls remained, and they have limestone sills

several "new" brick courses in windows facing the alley on south and on upper north wall

appears to be 2 generations of "old brick;" older on the north side

1162 S. Brunswick Marshall 11 11 1983 653/0 DATE 11/83



HENRY STEDEM - Auctioneer

INSURANCE—LOANS—REAL ESTATE—RENTALS

Henry Stedem, junior associate of L. E. Benedick in the real estate, loans and insurance business at 115 No. Lafayette, has won the respect and friendship of a great many members of this community in the short time he has been in business here.

A graduate of the American Auction College at Kansas City, Mr. Stedem has had special training in stock judging, public speaking, voice training, sales psychology and personality. This course of instruction fits him adequately for a profession which he follows in conjunction with his real estate business, and is one reason why his residence telephone, 106, is so often busy. During office hours he may be reached by calling 176.

Just now Mr. Stedem is devoting a good deal of his time to the addition in the south part of the city in which he and his brothers own some excellent city lots. There are twenty-two lots represented in the Stedem Development, and during the past year six houses have been erected in this attractive new addition. Mr. Stedem sells and finances the property, and predicts that many homes will be established there during this year. In addition, Mr. Stedem builds and finances homes in other parts of the city. His service makes it possible for a home to be secured and paid for on terms similar to paying rent. This is the plan which he used to such good advantage in building many of the houses in the Stedem Addition.



Henry Stedem is serving the community and the community appreciates him. Someone has said that society rewards its members in proportion to their value to society, and we wish to point out that with the rapid expansion of Marshall as it becomes a thriving industrial and commercial center, the men who plan its attractive civic features, especially its residential districts, are performing an immeasurable service. And prominent among these today is Mr. Stedem.

He is a young man of pleasing and sympathetic personality, modest and with breadth of vision, and one gathers from his conversation that he spares no effort to familiarize himself with the materials out of which his life work is to be fashioned. An example of this is the interest which he displayed in going to Kansas City to enroll in courses of study at the American Auction College. "We were just like a big family there," he said, speaking of the school, "and when the course of study had been completed and the class was breaking up, it was just like leaving home."

All in all Mr. Stedem possesses the genial sort of personality of which we have learned to expect big things—things for the future good of the community.

With L. E. Benedick, 115 N. Lafayette

Phones: Res. 106, Bus. 176

GRADUATE AMERICAN AUCTION COLLEGE

1929



BUSINESS NOTICES.

BROWNSVILLE.

WAGLE MILLS

lowest part of Brownsville. The proprietors—
advise the farmers that they pay the market prices
for Buckwheat. Also, trade, buy and sell Cattle,

and meet the demands of the public, they make four brands
of flour to be just what it is represented.

SON BROTHERS

that they have purchased the large and com-
mon Lexington avenue, near the Depot, in Browns-
ville good Buggies, Drummer Wagons, Hacks
at reasonable prices; and are prepared to feed stock
and attention given to commercial men.

City Public and Justice of the Peace. Jurisdic-
tion over the stable.

HENRY BOYER,

DEALER IN

DRY GOODS AND GENERAL MERCHANDISE, ETC.

Mr. Boyer is a native of Fayette county, Kentucky, and was raised
in the city of Frankfort, where he was engaged four years in the mer-
cantile business. In 1860 he located in Marshall, of this county, and
formed a co-partnership in the dry goods business with Mr. W. R.
Samuels. A good trade was secured, when the late civil war interrupted
its operations. His partner entered the army, and Mr Boyer returned
to Kentucky, and spent two years in selling goods in the town of Milton.
In 1865 he returned to this county, and set up in the old line at Miami,
where he has conducted business up to the present date. He at once

secured a good trade, which has increased from year to year, until his
house does likely the largest business of any of its kind in the county,
his sales running, the last few years, from fifty to sixty thousand dollars.

He keeps on hand a large and well-selected stock of Dry Goods, Car-
pets, Fancy Goods, Boots, Shoes, Hats, Caps, ready-made Clothing, etc.,
and all other articles to be found in a first-class dry goods house.

For an illustration of this house and its block, we refer our readers to
our lithographic department, where a view has been generously placed
by the proprietor.

Mr. Boyer can be relied on as selling first-class articles at low margins;
his motto being quick sales at small profits. He has proven himself a
valuable addition to the business interests of Miami; and, as he keeps in
his employ only competent and gentlemanly clerks, the public can rest
assured of the fact, that they will not only be supplied with the very
best articles at the lowest possible figures, but also meet with civil and
courteous treatment.

1. NAME SA-AS-202-240
HISTORIC AND/OR COMMON Quigley, Vendome and Howard hotels
 Bieberly CPA

2. LOCATION 116-122 N.
STREET & NUMBER 116 N. Lafayette
CITY, TOWN Marshall **VICINITY OF**
STATE Missouri **code** **COUNTY** Saline **code** 65340

3. CLASSIFICATION

CATEGORY	OWNERSHIP	STATUS	PRESENT USE
<input type="checkbox"/> district	<input type="checkbox"/> public	<input checked="" type="checkbox"/> occupied	<input type="checkbox"/> agriculture
<input checked="" type="checkbox"/> building(s)	<input checked="" type="checkbox"/> private	<input type="checkbox"/> unoccupied	<input type="checkbox"/> commercial
<input type="checkbox"/> structure	<input type="checkbox"/> both	<input type="checkbox"/> work in progress	<input type="checkbox"/> educational
<input type="checkbox"/> site	PUBLIC ACQUISITION	ACCESSIBLE	<input type="checkbox"/> entertainment
<input type="checkbox"/> object	<input type="checkbox"/> in process	<input type="checkbox"/> yes: restricted	<input type="checkbox"/> government
	<input type="checkbox"/> being considered	<input type="checkbox"/> yes: unrestricted	<input type="checkbox"/> industrial
		<input type="checkbox"/> no	<input type="checkbox"/> military
			<input type="checkbox"/> museum
			<input type="checkbox"/> park
			<input type="checkbox"/> private residence
			<input type="checkbox"/> religious
			<input type="checkbox"/> scientific
			<input type="checkbox"/> transportation
			<input type="checkbox"/> other

4. OWNER OF PROPERTY
NAME Mrs. Virginia Kays
STREET & NUMBER 305 E. Porter
CITY, TOWN Marshall **VICINITY OF** **STATE** Missouri

5. LOCATION OF LEGAL DESCRIPTION

Recorder of Deeds, Saline County courthouse, Marshall

6. REPRESENTATION IN EXISTING SURVEYS
TITLE **DETERMINED ELIGIBLE?** ☐ YES ☐ NO ☐ FEDERAL ☐ STATE ☐ COUNTY

N/A

7. DESCRIPTION

CONDITION	CHECK ONE	CHECK ONE
<input type="checkbox"/> excellent	<input type="checkbox"/> deteriorated	<input checked="" type="checkbox"/> original site
<input checked="" type="checkbox"/> good	<input type="checkbox"/> ruins	<input type="checkbox"/> moved
<input type="checkbox"/> fair	<input type="checkbox"/> unexposed	<input type="checkbox"/> date

DESCRIBE THE PRESENT AND ORIGINAL (IF KNOWN) PHYSICAL APPEARANCE

030 050 cornice intact, stone quoins, limestone 2nd story window sills and a connecting flat stone windowhead all across 2nd floor facade

skylight in hotel's upper story

a multitude of rear additions that reach back to an alley

much remodeling across lower story

part of Flowers, Gaslight Travel and Sears building

21
 24
 25
 57 43
 61
 13
 71
 11 11 21
 11

030

50 67

017

02E

6, 1906

0000

PERIOD	AREAS OF SIGNIFICANCE - CHECK AND JUSTIFY BELOW			
<input type="checkbox"/> prehistoric	<input type="checkbox"/> archeology - prehistoric	<input type="checkbox"/> community planning	<input type="checkbox"/> landscape architecture	<input type="checkbox"/> religion
<input type="checkbox"/> 1400-1499	<input type="checkbox"/> archeology - historic	<input type="checkbox"/> conservation	<input type="checkbox"/> law	<input type="checkbox"/> science
<input type="checkbox"/> 1500-1599	<input type="checkbox"/> agriculture	<input type="checkbox"/> economics	<input type="checkbox"/> literature	<input type="checkbox"/> sculpture
<input type="checkbox"/> 1600-1699	<input type="checkbox"/> architecture	<input type="checkbox"/> education	<input type="checkbox"/> military	<input type="checkbox"/> social /
<input type="checkbox"/> 1700-1799	<input type="checkbox"/> art	<input type="checkbox"/> engineering	<input type="checkbox"/> music	<input type="checkbox"/> humanitarian
<input type="checkbox"/> 1800-1899	<input checked="" type="checkbox"/> commerce	<input type="checkbox"/> exploration/settlement	<input type="checkbox"/> philosophy	<input type="checkbox"/> theater
<input type="checkbox"/> 1900 -	<input type="checkbox"/> communications	<input type="checkbox"/> industry	<input type="checkbox"/> politics/government	<input type="checkbox"/> transportation
		<input type="checkbox"/> invention		<input type="checkbox"/> other (specify)

SPECIFIC DATES _____ BUILDER/ARCHITECT _____

STATEMENT OF SIGNIFICANCE (IN ONE PARAGRAPH)

Fred Bieberly lives on E. Eastwood

see Sears sheet

9. MAJOR BIBLIOGRAPHICAL REFERENCES

Sanborn maps

10. GEOGRAPHICAL DATA

ACREAGE OF PROPERTY _____ QUADRANGLE NAME _____ SCALE _____

UTM REFERENCES

A
ZONE EASTING NORTHING

B
ZONE EASTING NORTHING

C

D

VERBAL BOUNDARY DESCRIPTION AND JUSTIFICATION

11. FORM PREPARED BY

NAME / TITLE Kristen and Lynn Morrow

ORGANIZATION Missouri Valley Regional Planning Commission

ADDRESS 1162 S. Brunswick, Marshall, Missouri 65340

DATE 11/83

1. NAME

SA-AD-3-241

HISTORIC

AND/OR COMMON

House of Flowers

2. LOCATION

STREET & NUMBER

118 N. Lafayette

CITY, TOWN

Marshall

VICINITY OF

STATE

Missouri

CODE

COUNTY

Saline

CODE

65340

3. CLASSIFICATION

CATEGORY

___ district

X ___ building(s)

___ structure

___ site

___ object

OWNERSHIP

___ public

X ___ private

___ both

PUBLIC ACQUISITION

___ in process

___ being considered

STATUS

X ___ occupied

___ unoccupied

___ work in progress

ACCESSIBLE

___ yes: restricted

___ yes: unrestricted

___ no

PRESENT USE

___ agriculture

X ___ commercial

___ educational

___ entertainment

___ government

___ industrial

___ military

___ museum

___ park

___ private residence

___ religious

___ scientific

___ transportation

___ other:

4. OWNER OF PROPERTY

NAME

Uel McKinney

STREET & NUMBER

335 E. Arrow

CITY, TOWN

Marshall

VICINITY OF

STATE

Missouri

5. LOCATION OF LEGAL DESCRIPTION

Recorder of Deeds, Saline County courthouse, Marshall

6. REPRESENTATION IN EXISTING SURVEYS

TITLE

DETERMINED ELIGIBLE?

___ YES

___ NO

___ FEDERAL

___ STATE

___ COUNTY

N/A

7. DESCRIPTION

CONDITION

___ excellent

X ___ good

___ fair

___ deteriorated

___ ruins

___ unexposed

CHECK ONE

___ unaltered

X ___ altered

CHECK ONE

X ___ original site

___ moved

date

DESCRIBE THE PRESENT AND ORIGINAL (IF KNOWN) PHYSICAL APPEARANCE

pressed tin ceiling and cornice (other 3 lower story ceilings in the building have been lowered)

stairway on north side

part of CPA, Gaslight Travel and Sears building

<input type="checkbox"/> prehistoric	<input type="checkbox"/> archeology - prehistoric	<input type="checkbox"/> community planning	<input type="checkbox"/> landscape architecture	<input type="checkbox"/> religion
<input type="checkbox"/> 1400 - 1499	<input type="checkbox"/> archeology - historic	<input type="checkbox"/> conservation	<input type="checkbox"/> law	<input type="checkbox"/> science
<input type="checkbox"/> 1500 - 1599	<input type="checkbox"/> agriculture	<input type="checkbox"/> economics	<input type="checkbox"/> literature	<input type="checkbox"/> sculpture
<input type="checkbox"/> 1600 - 1699	<input type="checkbox"/> architecture	<input type="checkbox"/> education	<input type="checkbox"/> military	<input type="checkbox"/> social /
<input type="checkbox"/> 1700 - 1799	<input type="checkbox"/> art	<input type="checkbox"/> engineering	<input type="checkbox"/> music	<input type="checkbox"/> humanitarian
<input type="checkbox"/> 1800 - 1899	<input checked="" type="checkbox"/> commerce	<input type="checkbox"/> exploration/settlement	<input type="checkbox"/> philosophy	<input type="checkbox"/> theater
<input type="checkbox"/> 1900 -	<input type="checkbox"/> communications	<input type="checkbox"/> industry	<input type="checkbox"/> politics/government	<input type="checkbox"/> transportation
		<input type="checkbox"/> invention		<input type="checkbox"/> other (specify)

BUILDER / ARCHITECT

STATEMENT OF SIGNIFICANCE (IN ONE PARAGRAPH)

see Sears sheet


9. MAJOR BIBLIOGRAPHICAL REFERENCES


Sanborn maps

10. GEOGRAPHICAL DATA

ACREAGE OF PROPERTY _____ QUADRANGLE NAME _____ SCALE _____

UTM REFERENCES

A 

B  **ZONE** **EASTING** **NORTHING**

VEHICLE BOUNDARY DESCRIPTION AND JUSTIFICATION

II. FORM PREPARED BY

NAME / TITLE	Kristen and Lynn Morrow
--------------	-------------------------

ORGANIZATION Missouri Valley Regional Planning Commission

ADDRESS 1162 S. Brunswick Marshall, Missouri. 65340

DATE 11/83

1. NAME					SA-A-2-342				
HISTORIC									
AND/OR COMMON					Gaslight Travel Agency				
2. LOCATION									
STREET & NUMBER 120 N. Lafayette									
CITY, TOWN			Marshall		VICINITY OF				
STATE			Missouri		COUNTY			Saline	
			code					code 65340	
3. CLASSIFICATION									
CATEGORY		OWNERSHIP		STATUS		PRESENT USE			
<input type="checkbox"/> district		<input type="checkbox"/> public		<input checked="" type="checkbox"/> occupied		<input type="checkbox"/> agriculture			
<input checked="" type="checkbox"/> (buildings)		<input checked="" type="checkbox"/> private		<input type="checkbox"/> unoccupied		<input checked="" type="checkbox"/> commercial			
<input type="checkbox"/> structure		<input type="checkbox"/> both		<input type="checkbox"/> work in progress		<input type="checkbox"/> educational			
<input type="checkbox"/> site		PUBLIC ACQUISITION		ACCESSIBLE		<input type="checkbox"/> entertainment			
<input type="checkbox"/> object		<input type="checkbox"/> in process		<input type="checkbox"/> yes: restricted		<input type="checkbox"/> government			
		<input type="checkbox"/> being considered		<input type="checkbox"/> yes: unrestricted		<input type="checkbox"/> industrial			
				<input type="checkbox"/> no		<input type="checkbox"/> military			
						<input type="checkbox"/> other			
4. OWNER OF PROPERTY									
NAME Uel McKinney									
STREET & NUMBER 335 E. Arrow									
CITY, TOWN			Marshall		VICINITY OF			STATE Missouri	
5. LOCATION OF LEGAL DESCRIPTION									
Recorder of Deeds, Saline County courthouse, Marshall									
6. REPRESENTATION IN EXISTING SURVEYS									
TITLE		DETERMINED ELIGIBLE? <input type="checkbox"/> YES <input type="checkbox"/> NO <input type="checkbox"/> FEDERAL <input type="checkbox"/> STATE <input type="checkbox"/> COUNTY							
N/A									
7. DESCRIPTION									
CONDITION		CHECK ONE		CHECK ONE					
<input type="checkbox"/> excellent		<input type="checkbox"/> deteriorated		<input type="checkbox"/> unaltered		<input checked="" type="checkbox"/> original site			
<input checked="" type="checkbox"/> good		<input type="checkbox"/> ruins		<input checked="" type="checkbox"/> altered		<input type="checkbox"/> moved			
<input type="checkbox"/> fair		<input type="checkbox"/> unexposed				date			
DESCRIBE THE PRESENT AND ORIGINAL (IF KNOWN) PHYSICAL APPEARANCE									
stairway on south side									
part of CPA, Flowers and Sears building									

PERIOD	AREAS OF SIGNIFICANCE - CHECK AND JUSTIFY BELOW			
<input type="checkbox"/> prehistoric	<input type="checkbox"/> prehistory-prehistoric	<input type="checkbox"/> community planning	<input type="checkbox"/> landscape architecture	<input type="checkbox"/> religion
<input type="checkbox"/> 1400-1499	<input type="checkbox"/> archeology-historic	<input type="checkbox"/> conservation	<input type="checkbox"/> law	<input type="checkbox"/> science
<input type="checkbox"/> 1500-1599	<input type="checkbox"/> agriculture	<input type="checkbox"/> economics	<input type="checkbox"/> literature	<input type="checkbox"/> sculpture
<input type="checkbox"/> 1600-1699	<input type="checkbox"/> architecture	<input type="checkbox"/> education	<input type="checkbox"/> military	<input type="checkbox"/> social /
<input type="checkbox"/> 1700-1799	<input type="checkbox"/> art	<input type="checkbox"/> engineering	<input type="checkbox"/> music	<input type="checkbox"/> humanitarian
<input type="checkbox"/> 1800-1899	<input checked="" type="checkbox"/> commerce	<input type="checkbox"/> exploration/settlement	<input type="checkbox"/> philosophy	<input type="checkbox"/> theater
<input type="checkbox"/> 1900-	<input type="checkbox"/> communications	<input type="checkbox"/> industry	<input type="checkbox"/> politics/government	<input type="checkbox"/> transportation
		<input type="checkbox"/> invention		<input type="checkbox"/> other (specify)

SPECIFIC DATES _____ BUILDER/ARCHITECT _____

STATEMENT OF SIGNIFICANCE (IN ONE PARAGRAPH)

Avco Finance used to be here
see Sears sheet

9. MAJOR BIBLIOGRAPHICAL REFERENCES

Sanborn maps

10. GEOGRAPHICAL DATA

ACREAGE OF PROPERTY _____ QUADRANGLE NAME _____ SCALE _____

UTM REFERENCES

A	<input type="text"/>	<input type="text"/>	<input type="text"/>
	ZONE	EASTING	NORTHING
C	<input type="text"/>	<input type="text"/>	<input type="text"/>

B	<input type="text"/>	<input type="text"/>	<input type="text"/>
	ZONE	EASTING	NORTHING
D	<input type="text"/>	<input type="text"/>	<input type="text"/>

VERBAL BOUNDARY DESCRIPTION AND JUSTIFICATION

11. FORM PREPARED BY

NAME / TITLE Kristen and Lynn Morrow

ORGANIZATION Missouri Valley Regional Planning Commission

ADDRESS 1162 S. Brunswick. Marshall, Missouri, 65340

DATE 11/83



New Management.

Re-Furnished and Good Service.

THE VENDOME HOTEL

J. B. FRIEMONTH, Prop.

Telephone 459

118 North Lafayette Avenue

MARSHALL, MISSOURI.

1907

SA-A-002-243

1. NAME

HISTORIC Democrat-News

AND/OR COMMON

not
entered

2. LOCATION

STREET & NUMBER 121 N. Lafayette

CITY, TOWN Marshall

VICINITY OF

STATE Missouri

CODE

COUNTY Saline

CODE 65340

3. CLASSIFICATION

CATEGORY

☐ district
☒ building(s)
☐ structure
☐ site
☐ object

OWNERSHIP

☐ public
☒ private
☐ both

PUBLIC ACQUISITION

☐ in process
☐ being considered

STATUS

☒ occupied
☐ unoccupied
☐ work in progress
ACCESSIBLE
☐ yes: restricted
☐ yes: unrestricted
☐ no

PRESENT USE

☐ agriculture
☒ commercial
☐ educational
☐ entertainment
☐ government
☐ industrial
☐ military
☐ museum
☐ park
☐ private residence
☐ religious
☐ scientific
☐ transportation
☐ other:

4. OWNER OF PROPERTY

NAME Marshall Publishing Company

STREET & NUMBER 121 N. Lafayette

CITY, TOWN Marshall

VICINITY OF

STATE Missouri

5. LOCATION OF LEGAL DESCRIPTION

Recorder of Deeds, Saline County courthouse, Marshall

6. REPRESENTATION IN EXISTING SURVEYS

TITLE

DETERMINED ELIGIBLE? ☐ YES ☐ NO ☐ FEDERAL ☐ STATE ☐ COUNTY

N/A

7. DESCRIPTION

CONDITION

☒ excellent
☐ good
☐ fair

☐ deteriorated
☐ ruins
☐ unexposed

CHECK ONE

☒ unaltered
☐ altered

CHECK ONE

☒ original site
☐ moved

date

DESCRIBE THE PRESENT AND ORIGINAL (IF KNOWN) PHYSICAL APPEARANCE

brick and concrete block

PERIOD	AREAS OF SIGNIFICANCE - CHECK AND JUSTIFY BELOW			
<input type="checkbox"/> prehistoric	<input type="checkbox"/> archeology-prehistoric	<input type="checkbox"/> community planning	<input type="checkbox"/> landscape architecture	<input type="checkbox"/> religion
<input type="checkbox"/> 1400-1499	<input type="checkbox"/> archeology-historic	<input type="checkbox"/> conservation	<input type="checkbox"/> law	<input type="checkbox"/> science
<input type="checkbox"/> 1500-1599	<input type="checkbox"/> agriculture	<input type="checkbox"/> economics	<input type="checkbox"/> literature	<input type="checkbox"/> sculpture
<input type="checkbox"/> 1600-1699	<input type="checkbox"/> architecture	<input type="checkbox"/> education	<input type="checkbox"/> military	<input type="checkbox"/> social /
<input type="checkbox"/> 1700-1799	<input type="checkbox"/> art	<input type="checkbox"/> engineering	<input type="checkbox"/> music	<input type="checkbox"/> humanitarian
<input type="checkbox"/> 1800-1899	<input checked="" type="checkbox"/> commerce	<input type="checkbox"/> exploration/settlement	<input type="checkbox"/> philosophy	<input type="checkbox"/> theater
<input checked="" type="checkbox"/> 1900 -	<input type="checkbox"/> communications	<input type="checkbox"/> industry	<input type="checkbox"/> politics/government	<input type="checkbox"/> transportation
		<input type="checkbox"/> invention		<input type="checkbox"/> other (specify)

SPECIFIC DATES 1958 BUILDER/ARCHITECT Rosier N. and Randall K. Hains

STATEMENT OF SIGNIFICANCE (IN ONE PARAGRAPH)

the newspaper was established in 1879; it includes a large modern job printing facility

Sanborn

- 1883 - dwelling site
- 1889 - "
- 1894 - boarding house
- 1900 - newspaper, furniture and IOOF hall
- 1910 - 2nd hand repair shop and "
- 1929 - painting and press room

9. MAJOR BIBLIOGRAPHICAL REFERENCES

Sanborn maps

Saline County History, 1967

10. GEOGRAPHICAL DATA

ACREAGE OF PROPERTY QUADRANGLE NAME SCALE

UTM REFERENCES

A	<input type="text"/>	<input type="text"/>	<input type="text"/>
	ZONE	EASTING	NORTHING
C	<input type="text"/>	<input type="text"/>	<input type="text"/>

B	<input type="text"/>	<input type="text"/>	<input type="text"/>
	ZONE	EASTING	NORTHING
D	<input type="text"/>	<input type="text"/>	<input type="text"/>

VERBAL BOUNDARY DESCRIPTION AND JUSTIFICATION

11. FORM PREPARED BY

NAME / TITLE Kristen and Lynn Morrow

ORGANIZATION Missouri Valley Regional Planning Commission

ADDRESS 1162 S Brunswick, Mansha, Missouri, 65340

DATE 11/83



NO
BICYCLES

The
Commercial
Printing Co.

COMMERCIAL
PRINTING
886-2200
FREE ESTIMATES

1. NAME

SA-AS-002 244

HISTORIC Tipping Marble and Granite Works

AND/OR COMMON Sears

2. LOCATION

STREET & NUMBER 122 N. Lafayette

CITY, TOWN Marshall VICINITY OF

STATE Missouri CODE COUNTY Saline CODE 65340

3. CLASSIFICATION

CATEGORY

☐ district
☒ building(s)
☐ structure
☐ site
☐ object

OWNERSHIP

☐ public
☒ private
☐ both

PUBLIC ACQUISITION

☐ in process
☐ being considered

STATUS

☒ occupied
☐ unoccupied
☐ work in progress

ACCESSIBLE

☐ yes: restricted
☐ yes: unrestricted
☐ no

PRESENT USE

☐ agriculture
☒ commercial
☐ educational
☐ entertainment
☐ government
☐ industrial
☐ military
☐ museum
☐ park
☐ private residence
☐ religious
☐ scientific
☐ transportation
☐ other:

4. OWNER OF PROPERTY

NAME W. Gordon Buckner (Charterbank)

STREET & NUMBER 835 W. Thomas

CITY, TOWN Marshall VICINITY OF

STATE Missouri

5. LOCATION OF LEGAL DESCRIPTION

Recorder of Deeds, Saline County courthouse, Marshall

6. REPRESENTATION IN EXISTING SURVEYS

TITLE DETERMINED ELIGIBLE? YES NO FEDERAL STATE COUNTY

N/A

7. DESCRIPTION

CONDITION

☐ excellent
☒ good
☐ fair
☐ deteriorated
☐ ruins
☐ unexposed

CHECK ONE

☐ unaltered
☒ altered

CHECK ONE

☒ original site
☐ moved

date

DESCRIBE THE PRESENT AND ORIGINAL (IF KNOWN) PHYSICAL APPEARANCE

stone quoins

exterior covered stairway on north side is an addition

lower story windows closed on north side; two 2nd floor windows in facade has glass broken and plywood inserted.


part of CPA, Flowers and Gaslight Travel building

DATE 11/83





1925



ART MEMORIALS

Quality Since 1874

W. V. TIPPING

MARSHALL,

MISSOURI

Tipping Bros. Marble and Granite Works

ESTABLISHED 1874

Fine Granite Monuments

All Work Strictly First Class. Electric
Pneumatic Tools

We Employ No Agents

Phone 601

MARSHALL, - MO.

1916

1. NAME

SA-AS-522-245

HISTORIC

AND/OR COMMON

Sharp's Standard service station

2. LOCATION

STREET & NUMBER 202 N. Lafayette

CITY, TOWN Marshall

VICINITY OF

STATE Missouri

CODE

COUNTY Missouri

CODE 65340

3. CLASSIFICATION

CATEGORY

☐ district
☒ building(s)
☐ structure
☐ site
☐ object

OWNERSHIP

☐ public
☒ private
☐ both
PUBLIC ACQUISITION
☐ in process
☐ being considered

STATUS

☒ occupied
☐ unoccupied
☐ work in progress
ACCESSIBLE
☐ yes: restricted
☐ yes: unrestricted
☐ no

PRESENT USE

☐ agriculture
☒ commercial
☐ educational
☐ entertainment
☐ government
☐ industrial
☐ military
☐ museum
☐ park
☐ private residence
☐ religious
☐ scientific
☐ transportation
☐ other:

4. OWNER OF PROPERTY

NAME

STREET & NUMBER

CITY, TOWN

VICINITY OF

STATE

5. LOCATION OF LEGAL DESCRIPTION

Recorder of Deeds, Saline County courthouse, Marshall

6. REPRESENTATION IN EXISTING SURVEYS

TITLE

DETERMINED ELIGIBLE? ☐ YES ☐ NO ☐ FEDERAL ☐ STATE ☐ COUNTY

N/A

7. DESCRIPTION

CONDITION

☒ excellent
☐ good
☐ fair
☐ deteriorated
☐ ruins
☐ unexposed

CHECK ONE

☒ unaltered
☐ altered

CHECK ONE

☒ original site
☐ moved

date

DESCRIBE THE PRESENT AND ORIGINAL (IF KNOWN) PHYSICAL APPEARANCE

PERIOD	AREAS OF SIGNIFICANCE - CHECK AND JUSTIFY BELOW			
prehistoric	archeology - prehistoric	community planning	landscape architecture	religion
1400-1499	archeology - historic	conservation	law	science
1500-1599	agriculture	economics	literature	sculpture
1600-1699	architecture	education	military	social /
1700-1799	art	engineering	music	humanitarian
1800-1899	commerce	exploration/settlement	philosophy	theater
X 1900 -	communications	industry	politics/government	transportation
		invention		other (specify)

SPECIFIC DATES BUILDER/ARCHITECT

STATEMENT OF SIGNIFICANCE (IN ONE PARAGRAPH)

Sanborn

1883 - vacant
 1889 - "
 1894 - "
 1900 - "
 1910 - "
 1929 - filling station

9. MAJOR BIBLIOGRAPHICAL REFERENCES

Sanborn maps

10. GEOGRAPHICAL DATA

ACREAGE OF PROPERTY QUADRANGLE NAME SCALE

UTM REFERENCES

A	ZONE	EASTING	NORTHING
C	ZONE	EASTING	NORTHING

B	ZONE	EASTING	NORTHING
D	ZONE	EASTING	NORTHING

VERBAL BOUNDARY DESCRIPTION AND JUSTIFICATION

11. FORM PREPARED BY

NAME / TITLE Kristen and Lynn Morrow

ORGANIZATION Missouri Valley Regional Planning Commission

ADDRESS 1162 S Brunswick, Marshall Missouri, 65340

DATE 11/83



TIPPING BROTHERS.

No name has been more familiar in Saline county for thirty-five years than that of Tipping. It is connected enduringly with a valuable industry, the first of its kind founded in the county and pushed to success by the wonderful energy and executive ability of James A. Tipping. He was born at Selma, Alabama, in 1853 and came to Missouri, with his parents, when a boy. They located at Arrow Rock, where he lived eight or ten years, being in business during the latter part of this period. In 1875 he came to Marshall and formed a partnership with Edward Farley, but later purchased his interest and conducted the business alone. In 1875 he established the first marble shop in Saline county, which he conducted successfully until his death, September 17, 1897. He became one of the best known men in the county. He was reared in the Catholic church, and was an Odd Fellow, Knight of Pythias and Maccabee. He married Christina Bihr, of Columbia, Missouri, by whom he had six children, William V., Mary E., Katherine A., Fred B., Homer R. and Dora M.

William V. and Fred B. Tipping were born in Marshall, Missouri. Both were educated in the city public schools and when their father died the boys sold the plant, William V. being associated with other well known firms until March 14, 1909, when he and Fred B. started their present business at the old stand, which they own, besides three other adjoining store rooms, the entire establishment forming a substantial business block on Lafayette street. They conduct a granite and marble works under the firm name of Tipping Brothers, and bid fair to reach the fame of their father in the business as they are young men of industrious habits and excellent characters, already quite popular with their trade as well as the general public. The entire family belongs to the Christian church and all live together in a modern home situated on twenty-seven acres in Marshall. They stand high socially in Marshall and are welcome guests in the city's best social circles.

1910: 48-490

JAMES A. TIPPING, P. O., Marshall. Was born in Selma, Alabama, September 16, 1851, and his parents soon after his birth moved to St. Louis, Missouri, then to Jefferson City, and then, 1858, to Arrow Rock, in this county, where he was raised and educated. At the age of eighteen he learned the marble and tombstone business, and started the first marble yard in Marshall, for Ed. Farley, in 1871. In 1873, he returned to Arrow Rock, and carried on the marble business there for several months. In 1874 he located in Marshall and entered into partnership with Mr. Farley, and the next year, 1875, went into business for himself, and is now doing the most extensive business in his line in Saline county, and does work for Kansas and Nebraska, as well as Missouri. He employs about fifteen men. He commenced life with nothing, and has made his way by his own energy, industry, and judgment. Mr. Tipping was married in 1874 to Tinnie Bihr, of Columbia, Missouri, and has four children: William V., Mary E., Kate, and Frederick.

1881: 769

1. NAME

SA-AS-000-340

HISTORIC United States Post Office

AND/OR COMMON

2. LOCATION

IDE

STREET & NUMBER 205 N. Lafayette

CITY, TOWN Marshall VICINITY OF

STATE Missouri CODE COUNTY Saline COOS 65340

3. CLASSIFICATION

CATEGORY

☐ district
☒ (buildings)
☐ structure
☐ site
☐ object

OWNERSHIP

☒ public
☐ private
☐ both

PUBLIC ACQUISITION

☐ in process
☐ being considered

STATUS

☒ occupied
☐ unoccupied
☐ work in progress

ACCESSIBLE

☐ yes: restricted
☐ yes: unrestricted
☐ no

PRESENT USE

☐ agriculture ☐ museum
☐ commercial ☐ park
☐ educational ☐ private residence
☐ entertainment ☐ religious
☒ government ☐ scientific
☐ industrial ☐ transportation
☐ military ☐ other:

4. OWNER OF PROPERTY

NAME United States Government

STREET & NUMBER 205 N. Lafayette

CITY, TOWN Marshall VICINITY OF STATE Missouri

5. LOCATION OF LEGAL DESCRIPTION

Recorder of Deeds, Saline County courthouse, Marshall

6. REPRESENTATION IN EXISTING SURVEYS

TITLE DETERMINED ELEGIBLE? YES NO FEDERAL STATE COUNTY

N/A

7. DESCRIPTION

CONDITION

☒ excellent ☐ deteriorated
☐ good ☐ ruins
☐ fair ☐ unexposed

CHECK ONE

☐ unaltered
☒ altered

CHECK ONE

☒ original site
☐ moved date

DESCRIBE THE PRESENT AND ORIGINAL (IF KNOWN) PHYSICAL APPEARANCE

PERIOD	AREAS OF SIGNIFICANCE - CHECK AND JUSTIFY BELOW			
<input type="checkbox"/> prehistoric	<input type="checkbox"/> archaeology - prehistoric	<input type="checkbox"/> community planning	<input type="checkbox"/> landscape architecture	<input type="checkbox"/> religion
<input type="checkbox"/> 1400-1499	<input type="checkbox"/> archaeology - historic	<input type="checkbox"/> conservation	<input type="checkbox"/> law	<input type="checkbox"/> science
<input type="checkbox"/> 1500-1599	<input type="checkbox"/> agriculture	<input type="checkbox"/> economics	<input type="checkbox"/> literature	<input type="checkbox"/> sculpture
<input type="checkbox"/> 1600-1699	<input type="checkbox"/> architecture	<input type="checkbox"/> education	<input type="checkbox"/> military	<input type="checkbox"/> social /
<input type="checkbox"/> 1700-1799	<input type="checkbox"/> art	<input type="checkbox"/> engineering	<input type="checkbox"/> music	<input type="checkbox"/> humanitarian
<input type="checkbox"/> 1800-1899	<input type="checkbox"/> commerce	<input type="checkbox"/> exploration/settlement	<input type="checkbox"/> philosophy	<input type="checkbox"/> theater
<input checked="" type="checkbox"/> 1900 -	<input type="checkbox"/> communications	<input type="checkbox"/> industry	<input checked="" type="checkbox"/> politics/government	<input type="checkbox"/> transportation
		<input type="checkbox"/> invention		<input type="checkbox"/> other (specify)

SPECIFIC DATES 1912 BUILDER/ARCHITECT Oscar Wendroth, supervising architect

STATEMENT OF SIGNIFICANCE (IN ONE PARAGRAPH)

Sanborn

1883 - vacant
 1889 - dwelling site (probably E.R. Page)
 1894 - "
 1900 - "
 1910 - "
 1929 - U.S. Post office

9. MAJOR BIBLIOGRAPHICAL REFERENCES

Sanborn maps

10. GEOGRAPHICAL DATA

ACREAGE OF PROPERTY _____ QUADRANGLE NAME _____ SCALE _____

UTM REFERENCES

A

--	--	--	--	--	--	--	--	--	--

--	--	--	--	--	--	--	--	--	--

--	--	--	--	--	--	--	--	--	--

 ZONE EASTING NORTHING

B

--	--	--	--	--	--	--	--	--	--

--	--	--	--	--	--	--	--	--	--

--	--	--	--	--	--	--	--	--	--

 ZONE EASTING NORTHING

C

--	--	--	--	--	--	--	--	--	--

--	--	--	--	--	--	--	--	--	--

--	--	--	--	--	--	--	--	--	--

D

--	--	--	--	--	--	--	--	--	--

--	--	--	--	--	--	--	--	--	--

--	--	--	--	--	--	--	--	--	--

VERBAL BOUNDARY DESCRIPTION AND JUSTIFICATION

11. FORM PREPARED BY

NAME / TITLE Lynn and Kristen Morrow

ORGANIZATION Missouri Valley Regional Planning Commission

ADDRESS 1162 S Brunswick Marshall Missouri 65340

DATE 11/83



1. NAME

HISTORIC

Chamber of Commerce

SA-PC 2-2-47

AND/OR COMMON

2. LOCATION

STREET & NUMBER

214 N. Lafayette

CITY, TOWN

Marshall

VICINITY OF

STATE

Missouri

CODE

COUNTY

Saline

CODE

65340

3. CLASSIFICATION

CATEGORY

☐ district

☒ building(s)

☐ structure

☐ site

☐ object

OWNERSHIP

☒ public

☐ private

☐ both

PUBLIC ACQUISITION

☐ in process

☐ being considered

STATUS

☒ occupied

☐ unoccupied

☐ work in progress

ACCESSIBLE

☐ yes: restricted

☐ yes: unrestricted

☐ no

PRESENT USE

☐ agriculture

☐ commercial

☐ educational

☐ entertainment

☒ government

☐ industrial

☐ military

☐ museum

☐ park

☐ private residence

☐ religious

☐ scientific

☐ transportation

☐ other:

4. OWNER OF PROPERTY

NAME

City of Marshall

STREET & NUMBER

CITY, TOWN

Marshall

VICINITY OF

STATE Missouri

5. LOCATION OF LEGAL DESCRIPTION

Recorder of Deeds, Saline County courthouse, Marshall

6. REPRESENTATION IN EXISTING SURVEYS

TITLE

DETERMINED ELIGIBLE?

☐ YES

☐ NO

☐ FEDERAL

☐ STATE

☐ COUNTY

N/A

7. DESCRIPTION

CONDITION

☒ excellent

☐ good

☐ fair

☐ deteriorated

☐ ruins

☐ unexposed

CHECK ONE

☒ unaltered

☐ altered

CHECK ONE

☒ original site

☐ moved

date

DESCRIBE THE PRESENT AND ORIGINAL (IF KNOWN) PHYSICAL APPEARANCE

Large Tudor bungalow with bold arts and crafts motifs; rock work probably inspired by Kansas City examples

030 050
65 69
C. 1921

2 1/2
40
30
41 10 20
66 66
63
01
FW
TS

AREAS OF SIGNIFICANCE - CHECK AND JUSTIFY BELOW

BUILDER / ARCHITECT

9. MAJOR BIBLIOGRAPHICAL REFERENCES

UTM REFERENCES

B

ZONE	EASTING	NORTHING
1	1	1
2	2	2
3	3	3
4	4	4
5	5	5
6	6	6
7	7	7
8	8	8
9	9	9
10	10	10
11	11	11
12	12	12
13	13	13
14	14	14
15	15	15
16	16	16
17	17	17
18	18	18
19	19	19
20	20	20
21	21	21
22	22	22
23	23	23
24	24	24
25	25	25
26	26	26
27	27	27
28	28	28
29	29	29
30	30	30
31	31	31
32	32	32
33	33	33
34	34	34
35	35	35
36	36	36
37	37	37
38	38	38
39	39	39
40	40	40
41	41	41
42	42	42
43	43	43
44	44	44
45	45	45
46	46	46
47	47	47
48	48	48
49	49	49
50	50	50
51	51	51
52	52	52
53	53	53
54	54	54
55	55	55
56	56	56
57	57	57
58	58	58
59	59	59
60	60	60
61	61	61
62	62	62
63	63	63
64	64	64
65	65	65
66	66	66
67	67	67
68	68	68
69	69	69
70	70	70
71	71	71
72	72	72
73	73	73
74	74	74
75	75	75
76	76	76
77	77	77
78	78	78
79	79	79
80	80	80
81	81	81
82	82	82
83	83	83
84	84	84
85	85	85
86	86	86
87	87	87
88	88	88
89	89	89
90	90	90
91	91	91
92	92	92
93	93	93
94	94	94
95	95	95
96	96	96
97	97	97
98	98	98
99	99	99
100	100	100

D

DATE _____





City Offices (Chamber Commerce Bldg.)





Chamber Commerce Bldg.

Marshall Chamber organized and incorporated in 1921. Has provided leadership and direction for local economic development through the years. Exceptional record last 20 years bringing new industry to the community and encouraging expansion of existing industry.



Mayor, Marshall Housing and Urban
Trustees, Missouri Valley College
member Lion Club 39 years and past

214 N. 2nd St.



The business of the Marshall Chamber of Commerce is constructive action. It is organized for service, for performance, for accomplishment. It is the meeting ground where wide-awake responsible citizens discuss community problems and voice their opinions on what action is necessary. Employing a full time secretary, it is the clearing house for all civic, business and industrial activities. An organization maintained and fully equipped to handle the many perplexing problems confronting the community and the average business man.

Marshall, geographically and strategically located in the heart of the Commercial airplane factory district, dairy and agricultural section of America, on two great trans-continental highways and the Chicago and Alton and Missouri Pacific railways, has already caused several large concerns to invest hundreds of thousands of dollars in new industrial enterprises. These advantages are attracting the best type of people, thereby enabling industries to perfect organizations with the highest class of workers, which is always essential to the best possible results.

Marshall invites your consideration. Come and see for yourself. For further detailed information write the

Marshall Chamber of Commerce
Marshall, Missouri.

MISSOURI OFFICE OF HISTORIC PRESERVATION/INVENTORY SURVEY FORM

1. NAME SP-AD-000-248

HISTORIC Doaks Drug

AND/OR COMMON Pastry - Donuts, Coffee

2. LOCATION

STREET & NUMBER 695 Lafayette

CITY, TOWN Marshall **VICINITY OF**

STATE Missouri **code** **COUNTY** Saline **code** 65340

3. CLASSIFICATION

CATEGORY	OWNERSHIP	STATUS	PRESENT USE
<input type="checkbox"/> district	<input type="checkbox"/> public	<input checked="" type="checkbox"/> occupied	<input type="checkbox"/> agriculture
<input checked="" type="checkbox"/> building(s)	<input checked="" type="checkbox"/> private	<input type="checkbox"/> unoccupied	<input checked="" type="checkbox"/> commercial
<input type="checkbox"/> structure	<input type="checkbox"/> both	<input type="checkbox"/> work in progress	<input type="checkbox"/> educational
<input type="checkbox"/> site	PUBLIC ACQUISITION	ACCESSIBLE	<input type="checkbox"/> entertainment
<input type="checkbox"/> object	<input type="checkbox"/> in process	<input type="checkbox"/> yes: restricted	<input type="checkbox"/> government
	<input type="checkbox"/> being considered	<input type="checkbox"/> yes: unrestricted	<input type="checkbox"/> industrial
		<input type="checkbox"/> no	<input type="checkbox"/> military
			<input type="checkbox"/> museum
			<input type="checkbox"/> park
			<input type="checkbox"/> private residence
			<input type="checkbox"/> religious
			<input type="checkbox"/> scientific
			<input type="checkbox"/> transportation
			<input type="checkbox"/> other:

4. OWNER OF PROPERTY

NAME Charles Cooper

STREET & NUMBER 746 E. Eastwood

CITY, TOWN Marshall **VICINITY OF** **STATE** Missouri

5. LOCATION OF LEGAL DESCRIPTION

Recorder of Deeds, Saline County courthouse, Marshall

6. REPRESENTATION IN EXISTING SURVEYS

TITLE **DETERMINED ELIGIBLE?** ☐ YES ☐ NO ☐ FEDERAL ☐ STATE ☐ COUNTY

N/A

7. DESCRIPTION

CONDITION		CHECK ONE	CHECK ONE	
<input type="checkbox"/> excellent	<input type="checkbox"/> deteriorated	<input type="checkbox"/> unaltered	<input checked="" type="checkbox"/> original site	
<input checked="" type="checkbox"/> good	<input type="checkbox"/> ruins	<input checked="" type="checkbox"/> altered	<input type="checkbox"/> moved	date
<input type="checkbox"/> fair	<input type="checkbox"/> unexposed			

DESCRIBE THE PRESENT AND ORIGINAL (IF KNOWN) PHYSICAL APPEARANCE

covered exterior stairway, with tile roof, on north side

stucco over brick on north side

facade has been sandblasted, windows intact, and ceiling lowered

north side window boarded up, and rear brick building added, facing Court St.

12
 LB
 30 25
 F4 PR
 77
 61
 RL

050 64
 C. 18-75
 0000

7. SIGNIFICANCE

PERIOD

☐ prehistoric
☐ 1400-1499
☐ 1500-1599
☐ 1600-1699
☐ 1700-1799
☒ 1800-1899
☐ 1900 -

AREAS OF SIGNIFICANCE - CHECK AND JUSTIFY BELOW

☐ archeology - prehistoric
☐ archeology - historic
☐ agriculture
☐ architecture
☐ art
☒ commerce
☐ communications

☐ community planning
☐ conservation
☐ economics
☐ education
☐ engineering
☐ exploration/settlement
☐ industry
☐ invention

☐ landscape architecture
☐ law
☐ literature
☐ military
☐ music
☐ philosophy
☐ politics/government

☐ religion
☐ science
☐ sculpture
☐ social /
humanitarian
☐ theater
☐ transportation
☐ other (specify)

SPECIFIC DATES

c. 1875

BUILDER/ARCHITECT

STATEMENT OF SIGNIFICANCE (IN ONE PARAGRAPH)

Sanborn

1883 - drugs and sleeping rooms
1889 - " and printing
1894 - vacant and printing
1900 - drugs
1910 - "

9. MAJOR BIBLIOGRAPHICAL REFERENCES

Sanborn maps
Saline County Atlas, 1876
Book Of Commerce, 1929

10. GEOGRAPHICAL DATA

ACREAGE OF PROPERTY _____ QUADRANGLE NAME _____

SCALE _____

UTM REFERENCES

A

--	--	--	--	--	--	--	--	--	--

ZONE EASTING NORTHING

B

--	--	--	--	--	--	--	--	--	--

ZONE EASTING NORTHING

C

--	--	--	--	--	--	--	--	--	--

D

--	--	--	--	--	--	--	--	--	--

VERBAL BOUNDARY DESCRIPTION AND JUSTIFICATION

11. FORM PREPARED BY

NAME / TITLE Kristen and Lynn Morrow

ORGANIZATION Missouri Valley Regional Planning Commission

ADDRESS 1162 S. Brunswick Marshall, Missouri, 65340

DATE 11/82



John T. Davis, Druggist

270—PHONES—1276

W. SIDE SQUARE

MARSHALL

"A drug store that is a drug store" is the establishment of John T. Davis on the west side of the square. He has one of the most highly specialized drug departments in Missouri and ranks high in the not too plentiful ranks of prescription specialists. The Penslar Remedies Company realized these unique qualifications and consequently gave Mr. Davis their exclusive agency in Marshall and Saline county.

Mr. Davis has been established in Marshall for the past ten years. Previous to that he was in the drug business in St. Louis for sixteen years. However, Mr. Davis is not the only registered druggist who has been working in his stores during this time. Mrs. Davis also wields the pestle and the mortar with adeptness and evident success.

John T. Davis is a member of the American Pharmaceutical and Missouri Pharmaceutical Associations. He has had the distinctive honor of graduating from the St. Louis College of Pharmacy in 1899. It was Mr. Davis who, in conjunction with Mr. Lester Lindsay, originated the Saline County Fall Festival, which has been such a tremendous success in Marshall.

There is another angle of the drug business to which Mr.


Davis has given much attention. He seems to have given particular notice to "milady" and her needs. He has an unusually complete stock of toilet goods, including every kind of powders, lotions, astringents, creams, ointments, perfumes, and tonics that are created and compounded by the foremost beauty specialists of the world. Mr. Davis has succeeded in securing the exclusive agency for such nationally known products as the Elizabeth Arden Toilet Goods, Garden Court Toiletries, and the Glebeas Toiletries. There certainly is no excuse for a faulty complexion in any of the fairer sex with such an array as this.

For satisfying milady's sweet tooth, Mr. Davis is quite as thoroughly prepared, since he has the exclusive line, in Marshall and Saline county, of such unquestionably high grade candies as Johnston's, Martha Washington's, and Miss Saylor's California Chocolates.

With such a firm as this in this community, the residents should have no hesitation in calling either 270 or 1276 when they have any drug article or prescription in mind, for as Mr. Davis puts it in his own words, "If it's drugs Davis has it."

"IF IT'S DRUGS—DAVIS HAS IT!"

1929



H. D. DOAK'S DRUG STORE AND GILLIAM AND DOAK'S BANK, WEST SIDE OF THE PUBLIC SQUARE, MARSHALL, M.

69 S. Lafayette

1876

1. NAME

HISTORIC Gilliam and Doak's Bank

AND/OR COMMON

2. LOCATION

STREET & NUMBER 715 Lafayette

CITY, TOWN Marshall

VICINITY OF

STATE Missouri

CODE

COUNTY Saline

CODE 65340

3. CLASSIFICATION

CATEGORY

☐ district
☒ building(s)
☐ structure
☐ site
☐ object

OWNERSHIP

☐ public
☒ private
☐ both
PUBLIC ACQUISITION
☐ in process
☐ being considered

STATUS

☐ occupied
☒ unoccupied
☐ work in progress
ACCESSIBLE
☐ yes: restricted
☐ yes: unrestricted
☐ no

PRESENT USE

☐ agriculture
☐ commercial
☐ educational
☐ entertainment
☐ government
☐ industrial
☐ military
☐ museum
☐ park
☐ private residence
☐ religious
☐ scientific
☐ transportation
☐ other:

4. OWNER OF PROPERTY

NAME Mary Wilcox

STREET & NUMBER 1 Toby Lane

CITY, TOWN Bloomington

VICINITY OF

STATE Ill. 61701

5. LOCATION OF LEGAL DESCRIPTION

Recorder of Deeds, Saline County courthouse, Marshall

6. REPRESENTATION IN EXISTING SURVEYS

TITLE DETERMINED ELIGIBLE? YES NO FEDERAL STATE COUNTY

N/A

7. DESCRIPTION

CONDITION

☐ excellent
☒ good
☐ fair
☐ deteriorated
☐ ruins
☐ unexposed

CHECK ONE

☐ unaltered
☒ altered

CHECK ONE

☒ original site
☐ moved

date

DESCRIBE THE PRESENT AND ORIGINAL (IF KNOWN) PHYSICAL APPEARANCE

corbelling and windows in good repair; some brick repair in 2nd story by north window

stairway on north side, partial stucco on west side, and one story sheet metal building added on west side

one fluted column left; others or vertical molding has been removed

vacant

2
 12
 20
 20
 1 + 12
 27
 27
 27

PERIOD	AREAS OF SIGNIFICANCE - CHECK AND JUSTIFY BELOW			
<input type="checkbox"/> prehistoric	<input type="checkbox"/> archeology-prehistoric	<input type="checkbox"/> community planning	<input type="checkbox"/> landscape architecture	<input type="checkbox"/> religion
<input type="checkbox"/> 1400-1499	<input type="checkbox"/> archeology-historic	<input type="checkbox"/> conservation	<input type="checkbox"/> law	<input type="checkbox"/> science
<input type="checkbox"/> 1500-1599	<input type="checkbox"/> agriculture	<input type="checkbox"/> economics	<input type="checkbox"/> literature	<input type="checkbox"/> sculpture
<input type="checkbox"/> 1600-1699	<input type="checkbox"/> architecture	<input type="checkbox"/> education	<input type="checkbox"/> military	<input type="checkbox"/> social /
<input type="checkbox"/> 1700-1799	<input type="checkbox"/> art	<input type="checkbox"/> engineering	<input type="checkbox"/> music	<input type="checkbox"/> humanitarian
<input type="checkbox"/> 1800-1899	<input checked="" type="checkbox"/> commerce	<input type="checkbox"/> exploration/settlement	<input type="checkbox"/> philosophy	<input type="checkbox"/> theater
<input type="checkbox"/> 1900 -	<input type="checkbox"/> communications	<input type="checkbox"/> industry	<input type="checkbox"/> politics/government	<input type="checkbox"/> transportation
		<input type="checkbox"/> invention		<input type="checkbox"/> other (specify)

ECIFIC DATES	BUILDER/ARCHITECT
--------------	-------------------

STATEMENT OF SIGNIFICANCE (IN ONE PARAGRAPH)

old shoe repair shop

Sanborn

- 1883 - bank and offices on 2nd floor
- 1889 - offices and grocery
- 1894 - offices 1st and 2nd floor
- 1900 - offices 1st and 2nd floor
- 1900 - real estate and insurance office

C. MAJOR BIBLIOGRAPHICAL REFERENCES

Sanborn maps
 Saline County Atlas, 1876
 Handbook of Saline County, 1889

D. GEOGRAPHICAL DATA

CREASE OF PROPERTY	QUADRANGLE NAME	SCALE
--------------------	-----------------	-------

TM REFERENCES


A	<input type="checkbox"/>	<input type="checkbox"/>	<input type="checkbox"/>
	ZONE	EASTING	NORTHING

B	<input type="checkbox"/>	<input type="checkbox"/>	<input type="checkbox"/>
	ZONE	EASTING	NORTHING

VERBAL BOUNDARY DESCRIPTION AND JUSTIFICATION

E. FORM PREPARED BY


NAME / TITLE	Kristen and Lynn Morrow
ORGANIZATION	Missouri Valley Regional Planning Commission
ADDRESS	1162 S. Brunswick, Marshall, Missouri, 65340
DATE	11/83



CORDELL-DUNNICA BANK, MARSHALL.

looking west

1889



1. NAME					SA-AS-002-250
HISTORIC		Kelly Jewelry			
AND/OR COMMON		Personal Finance Co., Inc.			not entered
2. LOCATION					
STREET & NUMBER		73 S. Lafayette			
CITY, TOWN		Marshall		VICINITY OF	
STATE		Missouri	CODE	COUNTY	Saline
				CODE	65340
3. CLASSIFICATION					
CATEGORY	OWNERSHIP	STATUS	PRESENT USE		
<input type="checkbox"/> district	<input type="checkbox"/> public	<input checked="" type="checkbox"/> occupied	<input type="checkbox"/> agriculture	<input type="checkbox"/> museum	
<input checked="" type="checkbox"/> building(s)	<input checked="" type="checkbox"/> private	<input type="checkbox"/> unoccupied	<input checked="" type="checkbox"/> commercial	<input type="checkbox"/> park	
<input type="checkbox"/> structure	<input type="checkbox"/> both	<input type="checkbox"/> work in progress	<input type="checkbox"/> educational	<input type="checkbox"/> private residence	
<input type="checkbox"/> site	PUBLIC ACQUISITION	ACCESSIBLE	<input type="checkbox"/> entertainment	<input type="checkbox"/> religious	
<input type="checkbox"/> object	<input type="checkbox"/> in process	<input type="checkbox"/> yes: restricted	<input type="checkbox"/> government	<input type="checkbox"/> scientific	
	<input type="checkbox"/> being considered	<input type="checkbox"/> yes: unrestricted	<input type="checkbox"/> industrial	<input type="checkbox"/> transportation	
		<input type="checkbox"/> no	<input type="checkbox"/> military	<input type="checkbox"/> other:	

4. OWNER OF PROPERTY			
NAME		Kenneth Stolfus	
STREET & NUMBER		13201 E. 52nd	
CITY, TOWN		Kansas City	
		VICINITY OF	STATE Mo. 64133

5. LOCATION OF LEGAL DESCRIPTION	
Recorder of Deeds, Saline County courthouse, Marshall	

6. REPRESENTATION IN EXISTING SURVEYS				
TITLE	DETERMINED ELEGIBLE?	<input type="checkbox"/> YES	<input type="checkbox"/> NO	<input type="checkbox"/> FEDERAL <input type="checkbox"/> STATE <input type="checkbox"/> COUNTY
N/A				

7. DESCRIPTION			
CONDITION	CHECK ONE	CHECK ONE	
<input type="checkbox"/> excellent	<input type="checkbox"/> deteriorated	<input type="checkbox"/> unaltered	<input checked="" type="checkbox"/> original site
<input checked="" type="checkbox"/> good	<input type="checkbox"/> ruins	<input checked="" type="checkbox"/> altered	<input type="checkbox"/> moved
<input type="checkbox"/> fair	<input type="checkbox"/> unexposed		date

DESCRIBE THE PRESENT AND ORIGINAL (IF KNOWN) PHYSICAL APPEARANCE	
flagstaff stone on facade apparently covers brick	
ceiling is lowered	
stucco on west side	

PERIOD		AREAS OF SIGNIFICANCE - CHECK AND JUSTIFY BELOW			
<input type="checkbox"/> prehistoric	<input type="checkbox"/> archeology-prehistoric	<input type="checkbox"/> community planning	<input type="checkbox"/> landscape architecture	<input type="checkbox"/> religion	
<input type="checkbox"/> 1400-1499	<input type="checkbox"/> archeology-historic	<input type="checkbox"/> conservation	<input type="checkbox"/> law	<input type="checkbox"/> science	
<input type="checkbox"/> 1500-1599	<input type="checkbox"/> agriculture	<input type="checkbox"/> economics	<input type="checkbox"/> literature	<input type="checkbox"/> sculpture	
<input type="checkbox"/> 1600-1699	<input type="checkbox"/> architecture	<input type="checkbox"/> education	<input type="checkbox"/> military	<input type="checkbox"/> social /	
<input type="checkbox"/> 1700-1799	<input type="checkbox"/> art	<input type="checkbox"/> engineering	<input type="checkbox"/> music	<input type="checkbox"/> humanitarian	
<input type="checkbox"/> 1800-1899	<input checked="" type="checkbox"/> commerce	<input type="checkbox"/> exploration/settlement	<input type="checkbox"/> philosophy	<input type="checkbox"/> theater	
<input type="checkbox"/> 1900 -	<input type="checkbox"/> communications	<input type="checkbox"/> industry	<input type="checkbox"/> politics/government	<input type="checkbox"/> transportation	
		<input type="checkbox"/> invention		<input type="checkbox"/> other (specify)	

ECIFIC DATES	BUILDER/ARCHITECT
--------------	-------------------

STATEMENT OF SIGNIFICANCE (IN ONE PARAGRAPH)

Sanborn

- 1833 - barber
- 1889 - vacant site
- 1894 - post office
- 1900 - jewelry and tailor
- 1910 - jewelry
- 1929 - pressing (Glass Bros.)

MAJOR BIBLIOGRAPHICAL REFERENCES

Sanborn maps
Book of Commerce, 1929

GEOGRAPHICAL DATA

CREASE OF PROPERTY	QUADRANGLE NAME	SCALE
--------------------	-----------------	-------

UTM REFERENCES

A	<input type="text"/>	<input type="text"/>	<input type="text"/>
	ZONE	EASTING	NORTHING

B	<input type="text"/>	<input type="text"/>	<input type="text"/>
	ZONE	EASTING	NORTHING


C	<input type="text"/>	<input type="text"/>	<input type="text"/>
---	----------------------	----------------------	----------------------

D	<input type="text"/>	<input type="text"/>	<input type="text"/>
---	----------------------	----------------------	----------------------

VERBAL BOUNDARY DESCRIPTION AND JUSTIFICATION

FORM PREPARED BY

NAME / TITLE	Kristen and Lynn Morrow
ORGANIZATION	Missouri Valley Regional Planning Commission
ADDRESS	1162 S. Brunswick, Marshall, Missouri, 65340
DATE	11/83



J. S. KELLY

— THE —

West Side Jeweler

Pioneer in One Low Price
to All. A large Stock of

Watches, Silverware,
Jewelry, Phonographs,
Cut Glass, China, Etc.

MARSHALL, MO.



WEST SIDE
OF SQUARE

GLASS BROS.

PHONE
NO. 105

SANITARY - MODERN CLEANERS

The Oldest Cleaner in Marshall, Mo.

We Have Been in Business Since 1913

We use no gasoline as cleaning fluid, and there will be no odor in garments when returned. All work called for and delivered at no greater cost than others will charge you; we also have the best line of samples for

SUITS AND OVERCOATS

that can be found in Marshall, and at a very reasonable price. Machinery is not new to us, as we have had washers, pressing machines, dry room extractors and filters, in fact everything it takes to make a completely modern cleaning plant, since the first day we opened for business.

1. NAME

Johnson + E. Brown Building

Serial

1-251

HISTORIC

AND/OR COMMON

Bob's Leather Goods and Shoe Repair

2. LOCATION

STREET & NUMBER

75 S. Lafayette

75-77 S. Lafayette

CITY, TOWN

Marshall

VICINITY OF

STATE

Missouri

CODE

COUNTY

Saline

CODE

65340

3. CLASSIFICATION

CATEGORY

☐ district☒ building(s)☐ structure☐ site☐ object

OWNERSHIP

☐ public☒ private☐ both

PUBLIC ACQUISITION

☐ in process☐ being considered

STATUS

☒ occupied☐ unoccupied☐ work in progress

ACCESSIBLE

☐ yes: restricted☐ yes: unrestricted☐ no

PRESENT USE

☐ agriculture☒ commercial☐ educational☐ entertainment☐ government☐ industrial☐ military☐ museum☐ park☐ private residence☐ religious☐ scientific☐ transportation☐ other:

4. OWNER OF PROPERTY

NAME

Bob Schultz

STREET & NUMBER

1010 Mar Drive

CITY, TOWN

Marshall

VICINITY OF

STATE Missouri

5. LOCATION OF LEGAL DESCRIPTION

Recorder of Deeds, Saline County courthouse, Marshall

6. REPRESENTATION IN EXISTING SURVEYS

TITLE

DETERMINED ELIGIBLE?

☐ YES☐ NO☐ FEDERAL☐ STATE☐ COUNTY

N/A

7. DESCRIPTION

CONDITION

☐ excellent☒ good☐ fair☐ deteriorated☐ ruins☐ unexposed

CHECK ONE

☐ unaltered☒ altered

CHECK ONE

☒ original site☐ moved

date _____

DESCRIBE THE PRESENT AND ORIGINAL (IF KNOWN) PHYSICAL APPEARANCE

iron moldings, by Scherpe and Koken, St. Louis, intact as well as both cornices intact

ceiling is lowered; new brick and windows in lower story; 2nd story windows boarded up

stucco on west end and 1/2 of north side; concrete block addition in 2nd floor

part of Davis Paint building

2-

12 CB

30

57 20 40 99

H

99

71

71 AWARD

PL

030 050

40 67

1881

000

PERIOD	AREAS OF SIGNIFICANCE - CHECK		JUSTIFY BELOW	
<input type="checkbox"/> prehistoric	<input type="checkbox"/> archeology - prehistoric	<input type="checkbox"/> comm. / planning	<input type="checkbox"/> landscape architecture	<input type="checkbox"/> religion
<input type="checkbox"/> 1400-1499	<input type="checkbox"/> archeology - historic	<input type="checkbox"/> conservation	<input type="checkbox"/> law	<input type="checkbox"/> science
<input type="checkbox"/> 1500-1599	<input type="checkbox"/> agriculture	<input type="checkbox"/> economics	<input type="checkbox"/> literature	<input type="checkbox"/> sculpture
<input type="checkbox"/> 1600-1699	<input type="checkbox"/> architecture	<input type="checkbox"/> education	<input type="checkbox"/> military	<input type="checkbox"/> social /
<input type="checkbox"/> 1700-1799	<input type="checkbox"/> art	<input type="checkbox"/> engineering	<input type="checkbox"/> music	<input type="checkbox"/> humanitarian
<input type="checkbox"/> 1800-1899	<input checked="" type="checkbox"/> commerce	<input type="checkbox"/> exploration/settlement	<input type="checkbox"/> philosophy	<input type="checkbox"/> theater
<input type="checkbox"/> 1900 -	<input type="checkbox"/> communications	<input type="checkbox"/> industry	<input type="checkbox"/> politics/government	<input type="checkbox"/> transportation
		<input type="checkbox"/> invention		<input type="checkbox"/> other (specify)

ECIFIC DATES c. 1890 BUILDER/ARCHITECT

STATEMENT OF SIGNIFICANCE (IN ONE PARAGRAPH)

Sanborn

1883 - B&S and 2nd floor vacant
 1889 - vacant site
 1894 - clothing
 1900 - cigar factory
 1910 - hardware

MAJOR BIBLIOGRAPHICAL REFERENCES

Sanborn maps

GEOGRAPHICAL DATA

CREASE OF PROPERTY	QUADRANGLE NAME	SCALE
TM REFERENCES		
A	ZONE EASTING NORTHING	B
C	ZONE EASTING NORTHING	D

VERBAL BOUNDARY DESCRIPTION AND JUSTIFICATION

FORM PREPARED BY

NAME / TITLE Kristen and Lynn Morrow
 ORGANIZATION Missouri Valley Regional Planning Commission
 ADDRESS 1162 S. Brunswick, Marshall, Missouri, 65340
 DATE 11/83

1. NAME

SA-H-002-252

HISTORIC

AND/OR COMMON

Davis Paint Store

2. LOCATION

STREET & NUMBER

77 S. Lafayette

CITY, TOWN

Marshall

VICINITY OF

STATE

Missouri

CODE

COUNTY

Saline

CODE

65340

3. CLASSIFICATION

CATEGORY

☐ district☒ building(s)☐ structure☐ site☐ object

OWNERSHIP

☐ public☒ private☐ both

PUBLIC ACQUISITION

☐ in process☐ being considered

STATUS

☒ occupied☐ unoccupied☐ work in progress

ACCESSIBLE

☐ yes: restricted☐ yes: unrestricted☐ no

PRESENT USE

☐ agriculture☒ commercial☐ educational☐ entertainment☐ government☐ industrial☐ military☐ museum☐ park☐ private residence☐ religious☐ scientific☐ transportation☐ other:

4. OWNER OF PROPERTY

NAME

Charles Eades

STREET & NUMBER

1460 S. Lafayette

CITY, TOWN

Marshall

VICINITY OF

STATE

Missouri

5. LOCATION OF LEGAL DESCRIPTION

Recorder of Deeds, Saline County courthouse, Marshall

6. REPRESENTATION IN EXISTING SURVEYS

TITLE

DETERMINED ELIGIBLE? ☐ YES ☐ NO ☐ FEDERAL ☐ STATE ☐ COUNTY

N/A

7. DESCRIPTION

CONDITION

☐ excellent☒ good☐ fair☐ deteriorated☐ ruins☐ unexposed

CHECK ONE

☐ unaltered☒ altered

CHECK ONE

☒ original site☐ moved

date

DESCRIBE THE PRESENT AND ORIGINAL (IF KNOWN) PHYSICAL APPEARANCE

pressed tin ceiling, both cornices and iron moldings intact

office in the balcony

tile floor at exterior front entry

stucco on west side

vacant 2nd floor apartments

part of Bob's Leather and Shoe building

2100

_____ prehistoric
 _____ 1400-1499
 _____ 1500-1599
 _____ 1600-1699
 _____ 1700-1799
 _____ 1800-1899
 _____ 1900 -

SPECIFIC DATES

STATEMENT OF SIGNIFICANCE (IN ONE PARAGRAPH)

Davis paint store here c. 50 years; present owner, Mr. McGuire; previous owner, was Fisher.

space used to be part of the next door bank; the vault stood at the front of this store.

Sanborn

1883 - tinner
1889 - vacant site
1894 - drugs
1900 - "
1910 - hardware


MAJOR BIBLIOGRAPHICAL REFERENCES


Sanborn maps

D. GEOGRAPHICAL DATA

TRAP OF PROPERTY _____ QUADRANGLE NAME _____ SCALE _____
 TM REFERENCES _____

REFERENCES

A 
ZONE EASTING NORTHING

C 
ZONE EASTING NORTHING

B

ZONE	EASTING	NORTHING
1	1	1
2	2	2
3	3	3
4	4	4
5	5	5
6	6	6
7	7	7
8	8	8
9	9	9
10	10	10
11	11	11
12	12	12
13	13	13
14	14	14
15	15	15
16	16	16
17	17	17
18	18	18
19	19	19
20	20	20
21	21	21
22	22	22
23	23	23
24	24	24
25	25	25
26	26	26
27	27	27
28	28	28
29	29	29
30	30	30
31	31	31
32	32	32
33	33	33
34	34	34
35	35	35
36	36	36
37	37	37
38	38	38
39	39	39
40	40	40
41	41	41
42	42	42
43	43	43
44	44	44
45	45	45
46	46	46
47	47	47
48	48	48
49	49	49
50	50	50
51	51	51
52	52	52
53	53	53
54	54	54
55	55	55
56	56	56
57	57	57
58	58	58
59	59	59
60	60	60
61	61	61
62	62	62
63	63	63
64	64	64
65	65	65
66	66	66
67	67	67
68	68	68
69	69	69
70	70	70
71	71	71
72	72	72
73	73	73
74	74	74
75	75	75
76	76	76
77	77	77
78	78	78
79	79	79
80	80	80
81	81	81
82	82	82
83	83	83
84	84	84
85	85	85
86	86	86
87	87	87
88	88	88
89	89	89
90	90	90
91	91	91
92	92	92
93	93	93
94	94	94
95	95	95
96	96	96
97	97	97
98	98	98
99	99	99
100	100	100

D

ZONE	EASTING	NORTHING
1	1	1
2	2	2
3	3	3
4	4	4
5	5	5
6	6	6
7	7	7
8	8	8
9	9	9
10	10	10
11	11	11
12	12	12
13	13	13
14	14	14
15	15	15
16	16	16
17	17	17
18	18	18
19	19	19
20	20	20
21	21	21
22	22	22
23	23	23
24	24	24
25	25	25
26	26	26
27	27	27
28	28	28
29	29	29
30	30	30
31	31	31
32	32	32
33	33	33
34	34	34
35	35	35
36	36	36
37	37	37
38	38	38
39	39	39
40	40	40
41	41	41
42	42	42
43	43	43
44	44	44
45	45	45
46	46	46
47	47	47
48	48	48
49	49	49
50	50	50
51	51	51
52	52	52
53	53	53
54	54	54
55	55	55
56	56	56
57	57	57
58	58	58
59	59	59
60	60	60
61	61	61
62	62	62
6		

VERBAL BOUNDARY DESCRIPTION AND JUSTIFICATION

FORM PREPARED BY

NAME / TITLE	Kristen and Lynn Morrow
ORGANIZATION	Missouri Valley Regional Planning Commission
ADDRESS	1162 S. Brunswick, Marshall, Missouri, 65340

DATE 11/83

1. NAME

SP-11-102 253

HISTORIC

AND/OR COMMON

Second hand Prose II

2. LOCATION

STREET & NUMBER

79 S. Lafayette

CITY, TOWN

Marshall

VICINITY OF

STATE

Missouri

CODE

COUNTY

Saline

CODE

65340

3. CLASSIFICATION

CATEGORY

☐ district☒ building(s)☐ structure☐ site☐ object

OWNERSHIP

☐ public☒ private☐ both

PUBLIC ACQUISITION

☐ in process☐ being considered

STATUS

☒ occupied☐ unoccupied☐ work in progress

ACCESSIBLE

☐ yes: restricted☐ yes: unrestricted☐ no

PRESENT USE

☐ agriculture☒ commercial☐ educational☐ entertainment☐ government☐ industrial☐ military☐ museum☐ park☐ private residence☐ religious☐ scientific☐ transportation☐ other:

4. OWNER OF PROPERTY

NAME

Charles Eades

STREET & NUMBER

1460 S. Lafayette

CITY, TOWN

Marshall

VICINITY OF

STATE

Missouri

5. LOCATION OF LEGAL DESCRIPTION

Recorder of Deeds, Saline County courthouse, Marshall

6. REPRESENTATION IN EXISTING SURVEYS

TITLE

DETERMINED ELIGIBLE?

☐ YES☐ NO☐ FEDERAL☐ STATE☐ COUNTY

N/A

7. DESCRIPTION

CONDITION

☐ excellent☒ good☐ fair☐ deteriorated☐ ruins☐ unexposed

CHECK ONE

☐ unaltered☒ altered

CHECK ONE

☒ original site☐ moved

date

DESCRIBE THE PRESENT AND ORIGINAL (IF KNOWN) PHYSICAL APPEARANCE

very large ashler stone foundation, interior tongue and groove above lowered ceiling, some stone sills replaced with imitation cement, and stucco on west end

corner post iron mfg. by Banker Iron Works, St. Louis

rear section with bay windows is a subsequent addition

current roof modification extraordinarily out of character with original building; apparent intent is to solve water problems and raise roof to accomodate a racket ball facility

Ft

99

47

R1

RL

PERIOD	AREAS OF SIGNIFICANCE - CHECK AND JUSTIFY BELOW				
prehistoric	archeology-prehistoric	community planning	landscape	architecture	religion
1400-1499	archeology-historic	conservation	law		science
1500-1599	agriculture	economics	literature		sculpture
1600-1699	architecture	education	military		social /
1700-1799	art	engineering	music		humanitarian
1800-1899	X commerce	exploration/settlement	philosophy		theater
1900 -	communications	industry	politics/government		transportation
		invention			other (specify)

ECIFIC DATES c. 1889 BUILDER/ARCHITECT

STATEMENT OF SIGNIFICANCE (IN ONE PARAGRAPH)

used book store

two former businesses facing Arrow St. used for storage; new brick below the west facade and wood trim on the door

Sanborn

- 1883 - grocery, and offices on 2nd floor
- 1889 - under construction
- 1894 - bank, tailor and offices
- 1900 - "
- 1910 - "
- 1929 - "

MAJOR BIBLIOGRAPHICAL REFERENCES

Sanborn maps

GEOGRAPHICAL DATA

CREASE OF PROPERTY QUADRANGLE NAME SCALE

TM REFERENCES

A	ZONE	EASTING	NORTHING
C	ZONE	EASTING	NORTHING

B	ZONE	EASTING	NORTHING
D	ZONE	EASTING	NORTHING

VERBAL BOUNDARY DESCRIPTION AND JUSTIFICATION

FORM PREPARED BY

NAME/ TITLE Kristen and Lynn Morrow

ORGANIZATION Missouri Valley Regional Planning Commission

ADDRESS 1162 S. Brunswick, Marshall, Missouri, 65340

DATE 11/83



McGUIRE & SHARP

REAL ESTATE—LOANS—INSURANCE

"The Continental Agency"

In 1924 John H. McGuire bought the insurance business of Arthur Downs with offices at 157 West Arrow, and in 1925 E. Earl Sharp joined him as a partner in what has since become one of Marshall's leading real estate, loan and insurance businesses. The telephone at the office in the rear of the Bank of Marshall is No. 69, familiar to a host of people in this community.

McGuire & Sharp write all lines of general insurance and do a large volume of business in real estate and loans. Mr. Sharp until recently attended principally to the office and Mr. McGuire looked after the outside business of the firm, but just now the latter is busy as a field man and appraiser for the receiver of the Kansas City Joint Stock Land Bank, being selected for this work because of his reputation as an excellent judge of farm lands and values, so that for the present Mr. Sharp is looking after both the office and outside business.

Previously a farmer in Saline and adjoining counties for twenty years, Mr. McGuire knows farm lands perhaps as well as any man in Missouri. When he goes over a farm he knows almost immediately what its exact value is. For this reason out of seventy applications for loans which the firm took in the last two years, only three or four were turned down by subsequent appraisers. These loans represented approximately a million dollars. In addition, McGuire & Sharp do an extensive business on town property, which was not included in the million dollars of farm loans alone.

The economic prospects are looking up, according to Mr. Sharp, who believes the bottom of financial depression was reached more than a year ago. He cites one transaction of a year ago in which Mr. McGuire secured 160 acres of land south of Marshall and sold it within two months at a nice profit.

Among members of the community Mr. Sharp has earned a wide reputation because of his conscientiousness and thorough knowledge of business intricacies, as is attested by the fact he was recommended and selected for representation in the 1928-29 edition of "Who's Who in the Central States," an honor accorded only a limited few from each section through virtue of his attainments. From 1913 until 1924 he was in the Bank of Saline, serving as assistant cashier for the last four years of that time. It was here that he developed the habit of studying every angle of his job, reading everything available which had the remotest bearing on the work in which he is interested.

Since associating himself in his present connection, he has made such a thorough study of insurance, abstracts and similar subjects that many citizens consult him as often as they do their bankers.

So with men of this type, having reputations for fair and honest dealing, it is not surprising their business has been such a success and is an inducement for those whose needs are along their line to look them up.

157 West Arrow

rear of bank building, 1929

1. NAME

SA-AS-002-254

HISTORIC

Campbells Lunch

AND/OR COMMON

Bud's Cafe and Tavern/ Magic Mirror Beauty Salon

2. LOCATION

STREET & NUMBER

157 S. Lafayette

CITY, TOWN

Marshall

VICINITY OF

STATE Missouri

code

COUNTY Saline

code 65340

3. CLASSIFICATION

CATEGORY

☐ district☒ building(s)☐ structure☐ site☐ object

OWNERSHIP

☐ public☒ private☐ both

PUBLIC ACQUISITION

☐ in process☐ being considered

STATUS

☒ occupied☐ unoccupied☐ work in progress

ACCESSIBLE

☐ yes: restricted☐ yes: unrestricted☐ no

PRESENT USE

☐ agriculture☒ commercial☐ educational☐ entertainment☐ government☐ industrial☐ military☐ museum☐ park☐ private residence☐ religious☐ scientific☐ transportation☐ other:

4. OWNER OF PROPERTY

NAME

Mrs. Mildred Turner

STREET & NUMBER

22 W. Mission

CITY, TOWN

Marshall

VICINITY OF

STATE

Missouri

5. LOCATION OF LEGAL DESCRIPTION

Recorder of Deeds, Saline County courthouse, Marshall

6. REPRESENTATION IN EXISTING SURVEYS

TITLE

DETERMINED ELIGIBLE?

☐ YES☐ NO

FEDERAL

STATE

COUNTY

N/A

7. DESCRIPTION

CONDITION

☐ excellent☐ good☒ fair☐ deteriorated☐ ruins☐ unexposed

CHECK ONE

☐ unaltered☒ altered

CHECK ONE

☒ original site☐ moved

date

DESCRIBE THE PRESENT AND ORIGINAL (IF KNOWN) PHYSICAL APPEARANCE

pressed tin ceiling and cornice and iron moldings intact

little exterior change except for white paint

west and 2nd story south side has stucco

S

LP

30

59

F+

99

01

R1

030.050
40.67
C.1890
000

PERIOD	AREAS OF SIGNIFICANCE - CHECK TO JUSTIFY BELOW			
<input type="checkbox"/> prehistoric	<input type="checkbox"/> archeology - prehistoric	<input type="checkbox"/> community planning	<input type="checkbox"/> landscape architecture	<input type="checkbox"/> religion
<input type="checkbox"/> 1400-1499	<input type="checkbox"/> archeology - historic	<input type="checkbox"/> conservation	<input type="checkbox"/> law	<input type="checkbox"/> science
<input type="checkbox"/> 1500-1599	<input type="checkbox"/> agriculture	<input type="checkbox"/> economics	<input type="checkbox"/> literature	<input type="checkbox"/> sculpture
<input type="checkbox"/> 1600-1699	<input type="checkbox"/> architecture	<input type="checkbox"/> education	<input type="checkbox"/> military	<input type="checkbox"/> social /
<input type="checkbox"/> 1700-1799	<input type="checkbox"/> art	<input type="checkbox"/> engineering	<input type="checkbox"/> music	<input type="checkbox"/> humanitarian
<input type="checkbox"/> 1800-1899	<input checked="" type="checkbox"/> commerce	<input type="checkbox"/> exploration/settlement	<input type="checkbox"/> philosophy	<input type="checkbox"/> theater
<input type="checkbox"/> 1900 -	<input type="checkbox"/> communications	<input type="checkbox"/> industry	<input type="checkbox"/> politics/government	<input type="checkbox"/> transportation
		<input type="checkbox"/> invention		<input type="checkbox"/> other (specify)

SPECIFIC DATES	BUILDER/ARCHITECT
----------------	-------------------

STATEMENT OF SIGNIFICANCE (IN ONE PARAGRAPH)

combined restaurant and tavern for c. 40 years

see attached

Sanborn

- 1883 - vacant site
- 1889 - undertaker, grocery
- 1894 - meat shop
- 1900 - restaurant, restaurant
- 1910 - " , barber
- 1929 - electric motors

MAJOR BIBLIOGRAPHICAL REFERENCES

Sanborn maps

Book of Commerce, 1929

D. GEOGRAPHICAL DATA

CREASE OF PROPERTY	QUADRANGLE NAME	SCALE
--------------------	-----------------	-------

TM REFERENCES

A	<input type="text"/>	<input type="text"/>	<input type="text"/>	B	<input type="text"/>	<input type="text"/>	<input type="text"/>
	ZONE	EASTING	NORTHING		ZONE	EASTING	NORTHING
C	<input type="text"/>	<input type="text"/>	<input type="text"/>	D	<input type="text"/>	<input type="text"/>	<input type="text"/>

VERBAL BOUNDARY DESCRIPTION AND JUSTIFICATION

I. FORM PREPARED BY

NAME / TITLE	Kristen and Lynn Morrow
ORGANIZATION	Missouri Valley Regional Planning Commission
ADDRESS	1162 S. Brunswick, Marshall, Missouri, 65340
DATE	11/83



CAMPBELL'S LUNCH

There are some people who say they would rather sing than eat or they would rather drive than eat. Those people most assuredly have never eaten at Campbell's Cafe, which is just a few doors south of the southwest corner of the square at 157 Lafayette. The steaks that are fried in this eating house are famous in Marshall for being as tender and well seasoned examples of the culinary art as ever tickled a man's palate.

The perfection with which Mr. Campbell cooks is the result of over ten years of cooking and running eating establishments all over the United States. He has, as a result, combined the best styles and seasoning methods of all the places he has worked and studied his business, from the famous southern cooking to the tasty New England style.

Besides making a specialty of steaks, Mr. Campbell also gives particular attention to his pastries, which is to say his pies are made in his own shop and are very delightful delicacies and are appreciated as such.

Mr. Campbell was originally from Marshall and after years of traveling from one end of the country to the other came back here to stay. This speaks very highly of Marshall and shows how this community compares with thousands of others, just as large in population but not in achievement.

Mr. Campbell employs five men, and with his very charming wife and himself he still is kept very busy, feeding the people of Marshall from early morning till midnight. He is constantly striving to please and cater to the individual taste of his customers and with the large volume of business he enjoys it naturally follows that he is having the greatest success.

157 S. LAFAYETTE ST.

1. NAME

HISTORIC Tegtmeier's Mortuary

AND/OR COMMON Rasse and Rasse Law Office

not

2. LOCATION

entered

STREET & NUMBER 162 S. Lafayette

CITY, TOWN Marshall

VICINITY OF

STATE Missouri

CODE

COUNTY Saline

CODE 65340

3. CLASSIFICATION

CATEGORY

☐ district☒ building(s)☐ structure☐ site☐ object

OWNERSHIP

☐ public☒ private☐ both

PUBLIC ACQUISITION

☐ in process☐ being considered

STATUS

☒ occupied☐ unoccupied☐ work in progress

ACCESSIBLE

☐ yes: restricted☐ yes: unrestricted☐ no

PRESENT USE

☐ agriculture☒ commercial☐ educational☐ entertainment☐ government☐ industrial☐ military☐ museum☐ park☐ private residence☐ religious☐ scientific☐ transportation☐ other:

4. OWNER OF PROPERTY

NAME Rasse Brothers

STREET & NUMBER 162 S. Lafayette

CITY, TOWN Marshall

VICINITY OF

STATE Missouri

5. LOCATION OF LEGAL DESCRIPTION

Recorder of Deeds, Saline County courthouse, Marshall

6. REPRESENTATION IN EXISTING SURVEYS

TITLE

DETERMINED ELIGIBLE? ☐ YES ☐ NO ☐ FEDERAL ☐ STATE ☐ COUNTY

N/A

7. DESCRIPTION

CONDITION

☐ excellent☒ good☐ fair☐ deteriorated☐ ruins☐ unexposed

CHECK ONE

☐ unaltered☒ altered

CHECK ONE

☒ original site☐ moved

date

DESCRIBE THE PRESENT AND ORIGINAL (IF KNOWN) PHYSICAL APPEARANCE

brick quoins motif on columns and corner

all fenestration closed on north side

lower story stucco on east

brick facade has been sandblasted

PERIOD	AREAS OF SIGNIFICANCE - CHECK AND JUSTIFY BELOW			
<input type="checkbox"/> prehistoric	<input type="checkbox"/> archeology-prehistoric	<input type="checkbox"/> community planning	<input type="checkbox"/> landscape	<input type="checkbox"/> architecture
<input type="checkbox"/> 1400-1499	<input type="checkbox"/> archeology-historic	<input type="checkbox"/> conservation	<input type="checkbox"/> law	<input type="checkbox"/> religion
<input type="checkbox"/> 1500-1599	<input type="checkbox"/> agriculture	<input type="checkbox"/> economics	<input type="checkbox"/> literature	<input type="checkbox"/> science
<input type="checkbox"/> 1600-1699	<input type="checkbox"/> architecture	<input type="checkbox"/> education	<input type="checkbox"/> military	<input type="checkbox"/> sculpture
<input type="checkbox"/> 1700-1799	<input type="checkbox"/> art	<input type="checkbox"/> engineering	<input type="checkbox"/> music	<input type="checkbox"/> social / humanitarian
<input type="checkbox"/> 1800-1899	<input checked="" type="checkbox"/> commerce	<input type="checkbox"/> exploration/settlement	<input type="checkbox"/> philosophy	<input type="checkbox"/> theater
<input type="checkbox"/> 1900 -	<input type="checkbox"/> communications	<input type="checkbox"/> industry	<input type="checkbox"/> politics/government	<input type="checkbox"/> transportation
		<input type="checkbox"/> invention		<input type="checkbox"/> other (specify)

SPECIFIC DATES	BUILDER/ARCHITECT
----------------	-------------------

STATEMENT OF SIGNIFICANCE (IN ONE PARAGRAPH)

Sanborn

- 1883 - stoves, furniture, and iron stored
- 1889 - stoves, furniture
- 1894 - storage, plumber, vacancy
- 1900 - " carpenter, vacant site
- 1910 - vacant site
- 1929 - undertaker and hotel rooms on 2nd floor

MAJOR BIBLIOGRAPHICAL REFERENCES

McChesney, Photo Album, 1925

Sanborn maps

GEOGRAPHICAL DATA

CREASE OF PROPERTY	QUADRANGLE NAME	SCALE
--------------------	-----------------	-------

UTM REFERENCES

A	<input type="text"/>	<input type="text"/>	<input type="text"/>
	ZONE	EASTING	NORTHING
C	<input type="text"/>	<input type="text"/>	<input type="text"/>

B	<input type="text"/>	<input type="text"/>	<input type="text"/>
	ZONE	EASTING	NORTHING
D	<input type="text"/>	<input type="text"/>	<input type="text"/>

VERBAL BOUNDARY DESCRIPTION AND JUSTIFICATION

FORM PREPARED BY

NAME / TITLE

Kristen and Lynn Morrow

ORGANIZATION


Missouri Valley Regional Planning Commission

ADDRESS	DATE
---------	------

1162 S Brunowick, Marshall, Missouri, 65340

11/83





TEGTMAYER'S MORTUARY

1925

1. NAME

HISTORIC C.S. Brown's Garage
AND/OR COMMON

SA-AS 002-256

2. LOCATION

164 S. Lafayette
STREET & NUMBER corner of Lafayette and Morgan
CITY, TOWN Marshall VICINITY OF
STATE Missouri CODE COUNTY Saline CODE 65340

3. CLASSIFICATION

CATEGORY	OWNERSHIP	STATUS	PRESENT USE
<input type="checkbox"/> district	<input type="checkbox"/> public	<input checked="" type="checkbox"/> occupied	<input type="checkbox"/> agriculture <input type="checkbox"/> museum
<input checked="" type="checkbox"/> building(s)	<input checked="" type="checkbox"/> private	<input type="checkbox"/> unoccupied	<input checked="" type="checkbox"/> commercial <input type="checkbox"/> park
<input type="checkbox"/> structure	<input type="checkbox"/> both	<input type="checkbox"/> work in progress	<input type="checkbox"/> educational <input type="checkbox"/> private residence
<input type="checkbox"/> site	PUBLIC ACQUISITION	ACCESSIBLE	<input type="checkbox"/> entertainment <input type="checkbox"/> religious
<input type="checkbox"/> object	<input type="checkbox"/> in process	<input type="checkbox"/> yes: restricted	<input type="checkbox"/> government <input type="checkbox"/> scientific
	<input type="checkbox"/> being considered	<input type="checkbox"/> yes: unrestricted	<input type="checkbox"/> industrial <input type="checkbox"/> transportation
		<input type="checkbox"/> no	<input type="checkbox"/> military <input type="checkbox"/> other:

4. OWNER OF PROPERTY

NAME Bill Beach
STREET & NUMBER 300 W. College
CITY, TOWN Marshall VICINITY OF STATE Missouri

5. LOCATION OF LEGAL DESCRIPTION

Recorder of Deeds, Saline County courthouse, Marshall

6. REPRESENTATION IN EXISTING SURVEYS

TITLE DETERMINED ELIGIBLE? ☐ YES ☐ NO ☐ FEDERAL ☐ STATE ☐ COUNTY

N/A

7. DESCRIPTION

CONDITION		CHECK ONE	CHECK ONE
<input type="checkbox"/> excellent	<input type="checkbox"/> deteriorated	<input type="checkbox"/> unaltered	<input checked="" type="checkbox"/> original site
<input checked="" type="checkbox"/> good	<input type="checkbox"/> ruins	<input checked="" type="checkbox"/> altered	<input type="checkbox"/> moved
<input type="checkbox"/> fair	<input type="checkbox"/> unexposed		date

DESCRIBE THE PRESENT AND ORIGINAL (IF KNOWN) PHYSICAL APPEARANCE

various brick structures combined into a garage

MSD 290

C. 1927

69

1 - 1

40

30

50

F+ PR

49

01

RC

R10D AREAS OF SIGNIFICANCE - CHECK AND JUSTIFY BELOW

<input type="checkbox"/> prehistoric	<input type="checkbox"/> archeology - prehistoric	<input type="checkbox"/> community planning	<input type="checkbox"/> landscape architecture	<input type="checkbox"/> religion
<input type="checkbox"/> 1400-1499	<input type="checkbox"/> archeology - historic	<input type="checkbox"/> conservation	<input type="checkbox"/> law	<input type="checkbox"/> science
<input type="checkbox"/> 1500-1599	<input type="checkbox"/> agriculture	<input type="checkbox"/> economics	<input type="checkbox"/> literature	<input type="checkbox"/> sculpture
<input type="checkbox"/> 1600-1699	<input type="checkbox"/> architecture	<input type="checkbox"/> education	<input type="checkbox"/> military	<input type="checkbox"/> social /
<input type="checkbox"/> 1700-1799	<input type="checkbox"/> art	<input type="checkbox"/> engineering	<input type="checkbox"/> music	<input type="checkbox"/> humanitarian
<input type="checkbox"/> 1800-1899	<input checked="" type="checkbox"/> commerce	<input type="checkbox"/> exploration/settlement	<input type="checkbox"/> philosophy	<input type="checkbox"/> theater
<input checked="" type="checkbox"/> 1900 -	<input type="checkbox"/> communications	<input type="checkbox"/> industry	<input type="checkbox"/> politics/government	<input type="checkbox"/> transportation
		<input type="checkbox"/> invention		<input type="checkbox"/> other (specify)

SPECIFIC DATES	c. 1920	BUILDER/ARCHITECT
-----------------------	---------	--------------------------

STATEMENT OF SIGNIFICANCE (IN ONE PARAGRAPH)

see attached

Sanborn

1883 - James Colvert livery
1889 - Fray and Alexander livery
1894 - vacant site
1900 - "
1910 - feed and sale stable
1929 -garage and repair

MAJOR BIBLIOGRAPHICAL REFERENCES


Sanborn maps


Book of Commerce, 1929

D. GEOGRAPHICAL DATA

CREASE OF PROPERTY _____ QUADRANGLE NAME _____ SCALE _____

TM REFERENCES

A 
ZONE **EASTING** **NORTHING**

C 
ZONE **EASTING** **NORTHING**

B

ZONE	EASTING	NORTHING
1	1	1
2	2	2
3	3	3
4	4	4
5	5	5
6	6	6
7	7	7
8	8	8
9	9	9
10	10	10
11	11	11
12	12	12
13	13	13
14	14	14
15	15	15
16	16	16
17	17	17
18	18	18
19	19	19
20	20	20
21	21	21
22	22	22
23	23	23
24	24	24
25	25	25
26	26	26
27	27	27
28	28	28
29	29	29
30	30	30
31	31	31
32	32	32
33	33	33
34	34	34
35	35	35
36	36	36
37	37	37
38	38	38
39	39	39
40	40	40
41	41	41
42	42	42
43	43	43
44	44	44
45	45	45
46	46	46
47	47	47
48	48	48
49	49	49
50	50	50
51	51	51
52	52	52
53	53	53
54	54	54
55	55	55
56	56	56
57	57	57
58	58	58
59	59	59
60	60	60
61	61	61
62	62	62
63	63	63
64	64	64
65	65	65
66	66	66
67	67	67
68	68	68
69	69	69
70	70	70
71	71	71
72	72	72
73	73	73
74	74	74
75	75	75
76	76	76
77	77	77
78	78	78
79	79	79
80	80	80
81	81	81
82	82	82
83	83	83
84	84	84
85	85	85
86	86	86
87	87	87
88	88	88
89	89	89
90	90	90
91	91	91
92	92	92
93	93	93
94	94	94
95	95	95
96	96	96
97	97	97
98	98	98
99	99	99
100	100	100

D

ZONE	EASTING	NORTHING
1	1	1
2	2	2
3	3	3
4	4	4
5	5	5
6	6	6
7	7	7
8	8	8
9	9	9
10	10	10
11	11	11
12	12	12
13	13	13
14	14	14
15	15	15
16	16	16
17	17	17
18	18	18
19	19	19
20	20	20
21	21	21
22	22	22
23	23	23
24	24	24
25	25	25
26	26	26
27	27	27
28	28	28
29	29	29
30	30	30
31	31	31
32	32	32
33	33	33
34	34	34
35	35	35
36	36	36
37	37	37
38	38	38
39	39	39
40	40	40
41	41	41
42	42	42
43	43	43
44	44	44
45	45	45
46	46	46
47	47	47
48	48	48
49	49	49
50	50	50
51	51	51
52	52	52
53	53	53
54	54	54
55	55	55
56	56	56
57	57	57
58	58	58
59	59	59
60	60	60
61	61	61
62	62	62
6		

VERBAL BOUNDARY DESCRIPTION AND JUSTIFICATION

1. FORM PREPARED BY

NAME / TITLE	Kristen and Lynn Morrow
ORGANIZATION	Missouri Valley Regional Planning Commission
ADDRESS	1162 S Brunswick, Marshall, Missouri, 65340

DATE 11/83



C. S. Brown's Garage

The C. S. Brown Garage is located at 164 South La Fayette Street and as a consequence is very convenient to those patrons coming from the Goodwin Hotel just across the street. However, the main part of the business of this garage is from Marshall car owners who have realized from experience that it is a reliable garage.

Nationally advertised products such as Goodrich tires, United States tires, Sinclair regular and H. C. gasoline, Sinclair Opaline, Mobiloil, Weed chains, Multibestos brake lining, Ivo radiator glycerine and many others.

Mr. Brown has been in the garage business here in Marshall since 1912. In speaking of some of the changes in cars made since that time he said, "Cars used to have engines large enough to pull a truck; and in those days the greater number of the cars were first cousins to a truck, too heavy and cumbersome, clumsy in appearance and performance. The trend now seems to be to make them smaller and smaller, and lighter. The change in roads, of course, permits the lighter bodies, as it is no longer necessary to have a heavy body in order to resist the constant motion caused by road inequalities.

I can remember when some of the large cars of that time had a bore of five to eight inches. The cylinders looked like

small buckets. All this weight, of course, caused a large amount of vibration and that fact, coupled with a four-cylinder design, which was somewhat general for several years, made the passengers begin to believe after a few miles that they were being jellied. Now you can put your hand on the car and still be uncertain as to whether they are running. It has been a steady march of refinements. If it had not been for new designs the garage business would never have reached the enormous volumes of business they now reach.

Mr. Brown's garage is housed in a yellow brick building 60x120 and with half that much space in the second story. A part of this space is used for shop work where a general repair service is open to the public. All kinds of electrical and mechanical work is handled, and at Brown's satisfaction is certain. Call 330 if your car isn't feeling well and they will exert their efforts on your car until it is as good as new. The main thing in repair work is to have a sufficient amount of experience that enables the mechanic to say definitely just what is wrong and go about fixing it in just the right way, which means that time is saved during the work and the result is a really satisfactory job. It is this kind of work that Brown's have turned out in the past fifteen years.

1. NAME

SA 15-002-257

HISTORIC

AND/OR COMMON Dragon Inn

2. LOCATION

STREET & NUMBER 165 S. Lafayette

not

interest

CITY, TOWN Marshall

VICINITY OF

STATE Missouri

CODE

COUNTY Saline

CODE 65340

3. CLASSIFICATION

CATEGORY

☐ district☒ building(s)☐ structure☐ site☐ object

OWNERSHIP

☐ public☒ private☐ both

PUBLIC ACQUISITION

☐ in process☐ being considered

STATUS

☒ occupied☐ unoccupied☐ work in progress

ACCESSIBLE

☐ yes: restricted☐ yes: unrestricted☐ no

PRESENT USE

☐ agriculture☒ commercial☐ educational☐ entertainment☐ government☐ industrial☐ military☐ museum☐ park☐ private residence☐ religious☐ scientific☐ transportation☐ other:

4. OWNER OF PROPERTY

NAME Bill Beach

STREET & NUMBER 300 W. College

CITY, TOWN Marshall

VICINITY OF

STATE Missouri

5. LOCATION OF LEGAL DESCRIPTION

Recorder of Deeds, Saline County courthouse, Marshall

6. REPRESENTATION IN EXISTING SURVEYS

TITLE

DETERMINED ELIGIBLE? ☐ YES ☐ NO ☐ FEDERAL ☐ STATE ☐ COUNTY

N/A

7. DESCRIPTION

CONDITION

☐ excellent☒ good☐ fair☐ deteriorated☐ ruins☐ unexposed

CHECK ONE

☐ unaltered☒ altered

CHECK ONE

☒ original site☐ moved

date

DESCRIBE THE PRESENT AND ORIGINAL (IF KNOWN) PHYSICAL APPEARANCE

ceiling lowered

stucco on north side

rear brick addition

PERIOD	AREAS OF SIGNIFICANCE - CHECK AND JUSTIFY BELOW			
prehistoric	<input type="checkbox"/> archeology - prehistoric	<input type="checkbox"/> community planning	<input type="checkbox"/> landscape architecture	<input type="checkbox"/> religion
1400-1499	<input type="checkbox"/> archeology - historic	<input type="checkbox"/> conservation	<input type="checkbox"/> law	<input type="checkbox"/> science
1500-1599	<input type="checkbox"/> agriculture	<input type="checkbox"/> economics	<input type="checkbox"/> literature	<input type="checkbox"/> sculpture
1600-1699	<input type="checkbox"/> architecture	<input type="checkbox"/> education	<input type="checkbox"/> military	<input type="checkbox"/> social /
1700-1799	<input type="checkbox"/> art	<input type="checkbox"/> engineering	<input type="checkbox"/> music	<input type="checkbox"/> humanitarian
1800-1899	<input checked="" type="checkbox"/> commerce	<input type="checkbox"/> exploration/settlement	<input type="checkbox"/> philosophy	<input type="checkbox"/> theater
1900 -	<input type="checkbox"/> communications	<input type="checkbox"/> industry	<input type="checkbox"/> politics/government	<input type="checkbox"/> transportation
		<input type="checkbox"/> invention		<input type="checkbox"/> other (specify)

SPECIFIC DATES	BUILDER/ARCHITECT
----------------	-------------------

STATEMENT OF SIGNIFICANCE (IN ONE PARAGRAPH)

Part of former Beach Auto Sales in rear and to the lot west

Sanborn

- 1883 - saddler, wagon repair
- 1889 - tin wares, D.G. and B&S
- 1894 - vacancy, lunch room
- 1900 - printing
- 1910 - garage, wool warehouse and feed

MAJOR BIBLIOGRAPHICAL REFERENCES

Sanborn maps

GEOGRAPHICAL DATA

INCREASE OF PROPERTY _____ QUADRANGLE NAME _____ SCALE _____

UTM REFERENCES

A	<input type="text"/>	<input type="text"/>	<input type="text"/>
	ZONE	EASTING	NORTHING
C	<input type="text"/>	<input type="text"/>	<input type="text"/>

B	<input type="text"/>	<input type="text"/>	<input type="text"/>
	ZONE	EASTING	NORTHING
D	<input type="text"/>	<input type="text"/>	<input type="text"/>

VERBAL BOUNDARY DESCRIPTION AND JUSTIFICATION

FORM PREPARED BY

NAME / TITLE Kristen and Lynn Morrow
 ORGANIZATION Missouri Valley Regional Planning Commission
 ADDRESS 1162 S. Brunswick, Marshall, Missouri, 65340
 DATE 11/83



1. NAME

7-AS-005-56

HISTORIC

AND/OR COMMON

Central Signal Zenith TV

2. LOCATION

STREET & NUMBER 167 S. Lafayette

CITY, TOWN Marshall

VICINITY OF

STATE Missouri

CODE

COUNTY Saline

CODE 65340

3. CLASSIFICATION

CATEGORY

☐ district
☒ building(s)
☐ structure
☐ site
☐ object

OWNERSHIP

☐ public
☒ private
☐ both

PUBLIC ACQUISITION

☐ in process
☐ being considered

STATUS

☒ occupied
☐ unoccupied
☐ work in progress
ACCESSIBLE
☐ yes: restricted
☐ yes: unrestricted
☐ no

PRESENT USE

☐ agriculture
☒ commercial
☐ educational
☐ entertainment
☐ government
☐ industrial
☐ military

☐ museum
☐ park
☐ private residence
☐ religious
☐ scientific
☐ transportation
☐ other:

4. OWNER OF PROPERTY

NAME

STREET & NUMBER

CITY, TOWN

VICINITY OF

STATE

5. LOCATION OF LEGAL DESCRIPTION

Recorder of Deeds, Saline County courthouse, Marshall

6. REPRESENTATION IN EXISTING SURVEYS

TITLE

DETERMINED ELIGIBLE? ☐ YES ☐ NO ☐ FEDERAL ☐ STATE ☐ COUNTY

N/A

7. DESCRIPTION

CONDITION

☐ excellent
☒ good
☐ fair

☐ deteriorated
☐ ruins
☐ unexposed

CHECK ONE

☐ unaltered
☒ altered

CHECK ONE

☒ original site
☐ moved

date

DESCRIBE THE PRESENT AND ORIGINAL (IF KNOWN) PHYSICAL APPEARANCE

030 050
 40 14
 C. 1890
 0000

1
 4B
 30 09
 K+
 99
 01
 01
 KL

NAME / TITLE	Kristen and Lynn Morrow
ORGANIZATION	Missouri Valley Regional Planning Commission
ADDRESS	1162 S. Brunswick, Marshall, Missouri, 65340
DATE	11/83



1. NAME

SA-AS-007-259

HISTORIC

AND/OR COMMON Shelter Insurance; Bill McAlear Insurance

2. LOCATION

STREET & NUMBER 170 S. Lafayette

CITY, TOWN Marshall

VICINITY OF

STATE Missouri

CODE

COUNTY Saline

CODE 65340

3. CLASSIFICATION

CATEGORY

☐ district☒ building(s)☐ structure☐ site☐ object

OWNERSHIP

☐ public☒ private☐ both

PUBLIC ACQUISITION

☐ in process☐ being considered

STATUS

☒ occupied☐ unoccupied☐ work in progress

ACCESSIBLE

☐ yes: restricted☐ yes: unrestricted☐ no

PRESENT USE

☐ agriculture☒ commercial☐ educational☐ entertainment☐ government☐ industrial☐ military☐ museum☐ park☐ private residence☐ religious☐ scientific☐ transportation☐ other:

4. OWNER OF PROPERTY

NAME

Wilbur Hupp

STREET & NUMBER

1081 S. Salt Pond

CITY, TOWN

Marshall

VICINITY OF

STATE Missouri

5. LOCATION OF LEGAL DESCRIPTION

Recorder of Deeds, Saline County courthouse, Marshall

6. REPRESENTATION IN EXISTING SURVEYS

TITLE

DETERMINED ELIGIBLE? ☐ YES ☐ NO ☐ FEDERAL ☐ STATE ☐ COUNTY

N/A

7. DESCRIPTION

CONDITION

☐ excellent☒ good☐ fair☐ deteriorated☐ ruins☐ unexposed

CHECK ONE

☐ unaltered☒ altered

CHECK ONE

☒ original site☐ moved

date

DESCRIBE THE PRESENT AND ORIGINAL (IF KNOWN) PHYSICAL APPEARANCE

030 000
50 64
C. 1900
0000

1
LBS
30 99
30
FF PL
99
01
RL

ADDRESS	1162 S Brunswick, Marshall, Missouri, 65340	DATE	11/783
---------	---	------	--------



1. NAME

Srl-A-008-260

HISTORIC

AND/OR COMMON Triangle Supply Co., Inc.

2. LOCATION

STREET & NUMBER 174 S. Lafayette

CITY, TOWN Marshall

VICINITY OF

STATE Missouri

CODE

COUNTY Saline

CODE 65340

3. CLASSIFICATION

CATEGORY

☐ district☒ building(s)☐ structure☐ site☐ object

OWNERSHIP

☐ public☒ private☐ both

PUBLIC ACQUISITION

☐ in process☐ being considered

STATUS

☒ occupied☐ unoccupied☐ work in progress

ACCESSIBLE

☐ yes: restricted☐ yes: unrestricted☐ no

PRESENT USE

☐ agriculture☒ commercial☐ educational☐ entertainment☐ government☐ industrial☐ military☐ museum☐ park☐ private residence☐ religious☐ scientific☐ transportation☐ other:

4. OWNER OF PROPERTY

NAME Gertrude O'Donnell

STREET & NUMBER Rte. #1

CITY, TOWN Marshall

VICINITY OF

STATE Missouri

5. LOCATION OF LEGAL DESCRIPTION

Recorder of Deeds, Saline County courthouse, Marshall

6. REPRESENTATION IN EXISTING SURVEYS

TITLE

DETERMINED ELIGIBLE? ☐ YES ☐ NO ☐ FEDERAL ☐ STATE ☐ COUNTY

N/A

7. DESCRIPTION

CONDITION

☐ excellent☒ good☐ fair☐ deteriorated☐ ruins☐ unexposed

CHECK ONE

☐ unaltered☒ altered

CHECK ONE

☒ original site☐ moved

date

DESCRIBE THE PRESENT AND ORIGINAL (IF KNOWN) PHYSICAL APPEARANCE

business occupies both buildings; north one has stucco on 2nd floor south exterior

two story building is essentially enclosed; it has brick repair on upper facade

triple bay garage in rear 174

030 050
63
01900
00001
400
30
30
F+
79
01
PL172
64
01900
0000
030 0502
48
30
30
F+ 40
99
01
PL

<input type="checkbox"/> prehistoric	<input type="checkbox"/> archeology - prehistoric	<input type="checkbox"/> community planning	<input type="checkbox"/> landscape architecture	<input type="checkbox"/> religion
<input type="checkbox"/> 1400-1499	<input type="checkbox"/> archeology - historic	<input type="checkbox"/> conservation	<input type="checkbox"/> law	<input type="checkbox"/> science
<input type="checkbox"/> 1500-1599	<input type="checkbox"/> agriculture	<input type="checkbox"/> economics	<input type="checkbox"/> literature	<input type="checkbox"/> sculpture
<input type="checkbox"/> 1600-1699	<input type="checkbox"/> architecture	<input type="checkbox"/> education	<input type="checkbox"/> military	<input type="checkbox"/> social /
<input type="checkbox"/> 1700-1799	<input type="checkbox"/> art	<input type="checkbox"/> engineering	<input type="checkbox"/> music	<input type="checkbox"/> humanitarian
<input type="checkbox"/> 1800-1899	<input checked="" type="checkbox"/> commerce	<input type="checkbox"/> exploration/settlement	<input type="checkbox"/> philosophy	<input type="checkbox"/> theater
<input checked="" type="checkbox"/> 1900 -	<input type="checkbox"/> communications	<input type="checkbox"/> industry	<input type="checkbox"/> politics/government	<input type="checkbox"/> transportation
		<input type="checkbox"/> invention		<input type="checkbox"/> other (specify)


BUILDER / ARCHITECT


Sanborn


1883 -dwelling site
1889 - undertaker
1894 - "
1900 - "
1910 - "


Sanborn maps

INCREASE OF PROPERTY _____ QUADRANGLE NAME _____ SCALE _____
UTM REFERENCES _____

A 
ZONE **EASTING** **NORTHING**

C 

B  **ZONE EASTING NORTHING**

D 

VERBAL BOUNDARY DESCRIPTION AND JUSTIFICATION

NAME / TITLE	Kristen and Lynn Morrow	
ORGANIZATION	Missouri Valley Regional Planning Commission	
ADDRESS	1162 S. Brunswick, Marshall, Missouri, 65340	DATE 11/83





1. NAME

SA-AS-002-261

HISTORIC

AND/OR COMMON

2. LOCATION

STREET & NUMBER

S. Lafayette

CITY, TOWN

Marshall

VICINITY OF

STATE

Missouri

CODE

COUNTY

Saline

CODE 65340

3. CLASSIFICATION

CATEGORY

☐ district☒ building(s)☐ structure☐ site☐ object

OWNERSHIP

☐ public☒ private☐ both

PUBLIC ACQUISITION

☐ in process☐ being considered

STATUS

☐ occupied☒ unoccupied☐ work in progress

ACCESSIBLE

☐ yes: restricted☐ yes: unrestricted☐ no

PRESENT USE

☐ agriculture☐ commercial☐ educational☐ entertainment☐ government☐ industrial☐ military☐ museum☐ park☐ private residence☐ religious☐ scientific☐ transportation☐ other: _____

4. OWNER OF PROPERTY

NAME

STREET & NUMBER

CITY, TOWN

VICINITY OF

STATE

5. LOCATION OF LEGAL DESCRIPTION

Recorder of Deeds, Saline County courthouse, Marshall

6. REPRESENTATION IN EXISTING SURVEYS

TITLE

DETERMINED ELIGIBLE? ☐ YES ☐ NO ☐ FEDERAL ☐ STATE ☐ COUNTY

N/A

7. DESCRIPTION

CONDITION

☐ excellent☒ good☐ fair☐ deteriorated☐ ruins☐ unexposed

CHECK ONE

☒ unaltered☐ altered

CHECK ONE

☒ original site☐ moved

date _____

DESCRIBE THE PRESENT AND ORIGINAL (IF KNOWN) PHYSICAL APPEARANCE

modern brick facade with concrete block south and west walls

vacant

PERIOD	AREAS OF SIGNIFICANCE CHECK AND JUSTIFY BELOW			
prehistoric	prehistory - prehistoric	community planning	landscape architecture	religion
1400-1499	archeology - historic	conservation	law	science
1500-1599	agriculture	economics	literature	sculpture
1600-1699	architecture	education	military	social /
1700-1799	art	engineering	music	humanitarian
1800-1899	X commerce	exploration/settlement	philosophy	theater
1900 -	communications	industry	politics/government	transportation
		invention		other (specify)

SPECIFIC DATES _____ BUILDER/ARCHITECT _____

STATEMENT OF SIGNIFICANCE (IN ONE PARAGRAPH)

Sanborn

1883 - meat shop
 1889 - "
 1894 - "
 1900 - barber shop
 1910 - harness shop

MAJOR BIBLIOGRAPHICAL REFERENCES

Sanborn maps

D. GEOGRAPHICAL DATA

INCREASE OF PROPERTY _____ QUADRANGLE NAME _____ SCALE _____

UTM REFERENCES

A

ZONE	EASTING	NORTHING
------	---------	----------

B

ZONE	EASTING	NORTHING
------	---------	----------

C

ZONE	EASTING	NORTHING
------	---------	----------

D

ZONE	EASTING	NORTHING
------	---------	----------

VERBAL BOUNDARY DESCRIPTION AND JUSTIFICATION

E. FORM PREPARED BY

NAME / TITLE Kristen and Lynn Morrow

ORGANIZATION Missouri Valley Regional Planning Commission

ADDRESS 1162 S. Brunswick, Marshall, Missouri 65340

DATE 11/83



1. NAME Marshall Steam Laundry SA A5-002-262
 HISTORIC Marshall Laundry and Dry Cleaning
 AND/OR COMMON

2. LOCATION

STREET & NUMBER 60 Morgan St.
 CITY, TOWN Marshall VICINITY OF
 STATE Missouri CODE COUNTY Saline CODE 65340

3. CLASSIFICATION

CATEGORY	OWNERSHIP	STATUS	PRESENT USE
<input type="checkbox"/> district	<input type="checkbox"/> public	<input type="checkbox"/> occupied	<input type="checkbox"/> agriculture
<input checked="" type="checkbox"/> building(s)	<input checked="" type="checkbox"/> private	<input checked="" type="checkbox"/> unoccupied	<input type="checkbox"/> commercial
<input type="checkbox"/> structure	<input type="checkbox"/> both	<input type="checkbox"/> work in progress	<input type="checkbox"/> educational
<input type="checkbox"/> site	PUBLIC ACQUISITION	ACCESSIBLE	<input type="checkbox"/> entertainment
<input type="checkbox"/> object	<input type="checkbox"/> in process	<input type="checkbox"/> yes: restricted	<input type="checkbox"/> government
	<input type="checkbox"/> being considered	<input type="checkbox"/> yes: unrestricted	<input type="checkbox"/> industrial
		<input type="checkbox"/> no	<input type="checkbox"/> military
			<input type="checkbox"/> museum
			<input type="checkbox"/> park
			<input type="checkbox"/> private residence
			<input type="checkbox"/> religious
			<input type="checkbox"/> scientific
			<input type="checkbox"/> transportation
			<input type="checkbox"/> other:

4. OWNER OF PROPERTY

NAME
 STREET & NUMBER
 CITY, TOWN Marshall VICINITY OF STATE Missouri

5. LOCATION OF LEGAL DESCRIPTION

Recorder of Deeds, Saline County courthouse, Marshall

6. REPRESENTATION IN EXISTING SURVEYS

TITLE DETERMINED ELEGIBLE? ☐ YES ☐ NO ☐ FEDERAL ☐ STATE ☐ COUNTY ☐ L

N/A

7. DESCRIPTION

CONDITION	CHECK ONE	CHECK ONE
<input type="checkbox"/> excellent	<input type="checkbox"/> unaltered	<input type="checkbox"/> original site
<input type="checkbox"/> good	<input checked="" type="checkbox"/> altered	<input type="checkbox"/> moved
<input checked="" type="checkbox"/> fair		date
<input type="checkbox"/> deteriorated		
<input type="checkbox"/> ruins		
<input type="checkbox"/> unexposed		

DESCRIBE THE PRESENT AND ORIGINAL (IF KNOWN) PHYSICAL APPEARANCE

030 050
 69
 61910
 0000

East and west side lots are open.

The building is presently used for storage.

1
 40
 30
 20 20
 FF PK
 77
 51
 RL

8. SIGNIFICANCE

PERIOD

☐ prehistoric
☐ 1400-1499
☐ 1500-1599
☐ 1600-1699
☐ 1700-1799
☐ 1800-1899
☐ 1900 -

AREAS OF SIGNIFICANCE - CHECK AND JUSTIFY BELOW

☐ archeology - prehistoric
☐ archeology - historic
☐ agriculture
☐ architecture
☐ art
☐ commerce
☐ communications

☐ community planning
☐ conservation
☐ economics
☐ education
☐ engineering
☐ exploration/settlement
☐ industry
☐ invention

☐ landscape architecture
☐ law
☐ literature
☐ military
☐ music
☐ philosophy
☐ politics/government

☐ religion
☐ science
☐ sculpture
☐ social / humanitarian
☐ theater
☐ transportation
☐ other (specify)

SPECIFIC DATES

BUILDER/ARCHITECT

STATEMENT OF SIGNIFICANCE (IN ONE PARAGRAPH)

9. MAJOR BIBLIOGRAPHICAL REFERENCES

10. GEOGRAPHICAL DATA

ACREAGE OF PROPERTY _____ QUADRANGLE NAME _____

SCALE _____

UTM REFERENCES

A

--	--	--	--	--	--	--	--	--	--

ZONE EASTING NORTHING

B

--	--	--	--	--	--	--	--	--	--

ZONE EASTING NORTHING

C

--	--	--	--	--	--	--	--	--	--

D

--	--	--	--	--	--	--	--	--	--

VERBAL BOUNDARY DESCRIPTION AND JUSTIFICATION

11. FORM PREPARED BY

NAME / TITLE

ORGANIZATION





PHOTOS BY MCCHESNEY , 1910

This Thoroughly Equipped, Modern Plant, is a Saline County Enterprise for Saline County Folks

We Wash
Your Clothes
in Pure
Soft Water



PHONE
209

Member of the Laundry Owners' National Association and Missouri Laundry Owners' Association

MARSHALL LAUNDRY CO.

"Where Quality Counts—We Win"

62 W. Morgan St.

Fred E. Doane, Pres.

1. NAME SA-A5-002-263

HISTORIC LaCrosse Lumber Company

AND/OR COMMON

2. LOCATION

STREET & NUMBER 152 W. Morgan

CITY, TOWN Marshall VICINITY OF

STATE Missouri CODE COUNTY Saline CODE 65340

3. CLASSIFICATION

CATEGORY	OWNERSHIP	STATUS	PRESENT USE
<input type="checkbox"/> district	<input type="checkbox"/> public	<input checked="" type="checkbox"/> occupied	<input type="checkbox"/> agriculture
<input checked="" type="checkbox"/> building(s)	<input checked="" type="checkbox"/> private	<input type="checkbox"/> unoccupied	<input checked="" type="checkbox"/> commercial
<input type="checkbox"/> structure	<input type="checkbox"/> both	<input type="checkbox"/> work in progress	<input type="checkbox"/> educational
<input type="checkbox"/> site	PUBLIC ACQUISITION	ACCESSIBLE	<input type="checkbox"/> entertainment
<input type="checkbox"/> object	<input type="checkbox"/> in process	<input type="checkbox"/> yes: restricted	<input type="checkbox"/> government
	<input type="checkbox"/> being considered	<input type="checkbox"/> yes: unrestricted	<input type="checkbox"/> industrial
		<input type="checkbox"/> no	<input type="checkbox"/> military
			<input type="checkbox"/> museum
			<input type="checkbox"/> park
			<input type="checkbox"/> private residence
			<input type="checkbox"/> religious
			<input type="checkbox"/> scientific
			<input type="checkbox"/> transportation
			<input type="checkbox"/> other:

4. OWNER OF PROPERTY

NAME

STREET & NUMBER

CITY, TOWN Marshall VICINITY OF STATE Missouri

5. LOCATION OF LEGAL DESCRIPTION

Recorder of Deeds, Saline County Courthouse, Marshall

6. REPRESENTATION IN EXISTING SURVEYS

TITLE DETERMINED ELIGIBLE? YES NO FEDERAL STATE COUNTY L

7. DESCRIPTION

CONDITION		CHECK ONE	CHECK ONE
<input type="checkbox"/> excellent	<input type="checkbox"/> deteriorated	<input type="checkbox"/> unaltered	<input checked="" type="checkbox"/> original site
<input checked="" type="checkbox"/> good	<input type="checkbox"/> ruins	<input checked="" type="checkbox"/> altered	<input type="checkbox"/> moved
<input type="checkbox"/> fair	<input type="checkbox"/> unexposed		date

DESCRIBE THE PRESENT AND ORIGINAL (IF KNOWN) PHYSICAL APPEARANCE

62 64
61905
A superb small town commercial building of Neo-Classical detail; note capitals on brick pilasters on the east side and concrete belting at foundation.

The cornice needs maintenance.

The brick room in the rear is an addition.

1-1
UD
30
30 65 20
K+ PR
97
71
RL

8. SIGNIFICANCE

PERIOD

☐ prehistoric
☐ 1400-1499
☐ 1500-1599
☐ 1600-1699
☐ 1700-1799
☐ 1800-1899
☒ 1900 -

AREAS OF SIGNIFICANCE - CHECK AND JUSTIFY BELOW

☐ archeology - prehistoric
☐ archeology - historic
☐ agriculture
☐ architecture
☐ art
☒ commerce
☐ communications

☐ community planning
☐ conservation
☐ economics
☐ education
☐ engineering
☐ exploration/settlement
☐ industry
☐ invention

☐ landscape architecture
☐ law
☐ literature
☐ military
☐ music
☐ philosophy
☐ politics/government

☐ religion
☐ science
☐ sculpture
☐ social /
humanitarian
☐ theater
☐ transportation
☐ other (specify)

SPECIFIC DATES c. 1905

BUILDER/ARCHITECT

STATEMENT OF SIGNIFICANCE (IN ONE PARAGRAPH)

Sanborn

1883 - a dwelling was on the site

1889 - a dwelling was on the site





LACROSSE LUMBER CO.

Mc Chesney, 1910.

LaCROSSE LUMBER CO.

DEALERS IN

LUMBER, LATH, SHINGLES.

FLOORS AND BLINDS.

PAINTS AND OILS

C. C. BARNDS, Manager.

PHONE No. 7

Cor. West Morgan and Lafayette, Marshall, Mo.

LaCrosse Lumber Co.

RETAIL DEPARTMENT


C. C. BARNDS, Manager.

Missouri's Best Retail Yard
System

MARSHALL,

- - - - -

MISSOURI



Everything the Homebuilder Needs

Domestic and Special Lumbers

Brick - Lime - Cement - Sand

Consult Us First

We Can Save You Money

Nearly 40 years of service to Saline County! Years marking a great advance in standards of living. This company and the management at all times have made an effort to place the best at the disposal of our customers. That we have succeeded is shown by the patronage given us. No concern can succeed without friends as well as customers, and we wish to take this opportunity to thank our many friends who have helped us along the way.

F. B. NICHOLS, Mgr. 1888-1928

-- Building Hardware --

Complete Line Paints and Varnishes

Johns-Manville Products

LaCrosse Lumber Co.

Telephone 7

Marshall,

Missouri

1. NAME**HISTORIC**

SA-AS-000-264

AND/OR COMMON C.W. Flower Company**2. LOCATION****STREET & NUMBER** 9 E North 9-11**CITY, TOWN** Marshall **VICINITY OF****STATE** Missouri **code** **COUNTY** Saline **code** 65340**3. CLASSIFICATION**

CATEGORY	OWNERSHIP	STATUS	PRESENT USE
<input type="checkbox"/> district	<input type="checkbox"/> public	<input checked="" type="checkbox"/> occupied	<input type="checkbox"/> agriculture
<input checked="" type="checkbox"/> building(s)	<input checked="" type="checkbox"/> private	<input type="checkbox"/> unoccupied	<input checked="" type="checkbox"/> commercial
<input type="checkbox"/> structure	<input type="checkbox"/> both	<input type="checkbox"/> work in progress	<input type="checkbox"/> educational
<input type="checkbox"/> site	PUBLIC ACQUISITION	ACCESSIBLE	<input type="checkbox"/> entertainment
<input type="checkbox"/> object	<input type="checkbox"/> in process	<input type="checkbox"/> yes: restricted	<input type="checkbox"/> government
	<input type="checkbox"/> being considered	<input type="checkbox"/> yes: unrestricted	<input type="checkbox"/> industrial
		<input type="checkbox"/> no	<input type="checkbox"/> military
			<input type="checkbox"/> museum
			<input type="checkbox"/> park
			<input type="checkbox"/> private residence
			<input type="checkbox"/> religious
			<input type="checkbox"/> scientific
			<input type="checkbox"/> transportation
			<input type="checkbox"/> other:

4. OWNER OF PROPERTY**NAME** Van Reid**STREET & NUMBER** 222 E. Black**CITY, TOWN** Marshall **VICINITY OF** **STATE** Missouri**5. LOCATION OF LEGAL DESCRIPTION**

Recorder of Deeds, Saline County courthouse, Marshall

6. REPRESENTATION IN EXISTING SURVEYS**TITLE** **DETERMINED ELIGIBLE?** ☐ YES ☐ NO ☐ FEDERAL ☐ STATE ☐ COUNTY

N/A

7. DESCRIPTION

CONDITION		CHECK ONE	CHECK ONE
<input type="checkbox"/> excellent	<input type="checkbox"/> deteriorated	<input type="checkbox"/> unaltered	<input checked="" type="checkbox"/> original site
<input checked="" type="checkbox"/> good	<input type="checkbox"/> ruins	<input checked="" type="checkbox"/> altered	<input type="checkbox"/> moved
<input type="checkbox"/> fair	<input type="checkbox"/> unexposed		date _____

DESCRIBE THE PRESENT AND ORIGINAL (IF KNOWN) PHYSICAL APPEARANCE

west side stairway is to the old Marshall Building upstairs and to A. Lamkin James and R. Lin Alexander, attorneys' office, above C.W. Flower

030-050

40 67

6,1900

000

2

40

30 99

57

F4

91

61

P. P. H. W.

P.

PERIOD	AREAS OF SIGNIFICANCE - CHECK AND JUSTIFY BELOW			
<input type="checkbox"/> prehistoric	<input type="checkbox"/> archeology - prehistoric	<input type="checkbox"/> community planning	<input type="checkbox"/> landscape architecture	<input type="checkbox"/> religion
<input type="checkbox"/> 1400-1499	<input type="checkbox"/> archeology - historic	<input type="checkbox"/> conservation	<input type="checkbox"/> law	<input type="checkbox"/> science
<input type="checkbox"/> 1500-1599	<input type="checkbox"/> agriculture	<input type="checkbox"/> economics	<input type="checkbox"/> literature	<input type="checkbox"/> sculpture
<input type="checkbox"/> 1600-1699	<input type="checkbox"/> architecture	<input type="checkbox"/> education	<input type="checkbox"/> military	<input type="checkbox"/> social /
<input type="checkbox"/> 1700-1799	<input type="checkbox"/> art	<input type="checkbox"/> engineering	<input type="checkbox"/> music	<input type="checkbox"/> humanitarian
<input type="checkbox"/> 1800-1899	<input checked="" type="checkbox"/> commerce	<input type="checkbox"/> exploration/settlement	<input type="checkbox"/> philosophy	<input type="checkbox"/> theater
<input checked="" type="checkbox"/> 1900 -	<input type="checkbox"/> communications	<input type="checkbox"/> industry	<input type="checkbox"/> politics/government	<input type="checkbox"/> transportation
		<input type="checkbox"/> invention		<input type="checkbox"/> other (specify)

SPECIFIC DATES

BUILDER/ARCHITECT

STATEMENT OF SIGNIFICANCE (IN ONE PARAGRAPH)

C.W. Flower, clothing, here c. 11 years; prior to them were Coachlight clothing and Ben Franklin

Sanborn

1883 - drugs, county offices, post office and stationery
 1889 - drugs and post office
 1894 - grocery, offices and vacant
 1900 - " and confectionery and bakery
 1910 - " " "

9. MAJOR BIBLIOGRAPHICAL REFERENCES

Sanborn maps

Marshall Directory, 1907

Book of Commerce, 1929

10. GEOGRAPHICAL DATA

ACREAGE OF PROPERTY _____ QUADRANGLE NAME _____ SCALE _____

UTM REFERENCES

A	<input type="text"/>	<input type="text"/>	<input type="text"/>
	ZONE	EASTING	NORTHING

B	<input type="text"/>	<input type="text"/>	<input type="text"/>
	ZONE	EASTING	NORTHING

C	<input type="text"/>	<input type="text"/>	<input type="text"/>
---	----------------------	----------------------	----------------------

D	<input type="text"/>	<input type="text"/>	<input type="text"/>
---	----------------------	----------------------	----------------------

VERBAL BOUNDARY DESCRIPTION AND JUSTIFICATION

11. FORM PREPARED BY

NAME / TITLE Kristen and Lynn Morrow

ORGANIZATION Missouri Valley Regional Planning Commission

ADDRESS 1162 S. Brunswick, Marshall, Missouri, 65340

DATE 11/83

COCHRAN & LATIMER

The North Side

GROCCERS

PHONE 103

Marshall, - - - - Missouri.

1907



E. R. LATIMER — Groceries

GLASSWARE QUEENSWARE

Fifteen Years in Your Service

Since 1913 E. R. Latimer has conducted the grocery which formerly was owned by F. W. Miles.

Located conveniently on the north side of the Marshall square, this clean, up-to-the-minute grocery may be offered as evidence that Marshall, because of its commercial, industrial and agricultural advantages, is destined to see a rapid growth in population to the 15,000 goal which the community has set.

E. R. Latimer is typical of the merchant class which has made shopping in Marshall attractive to those living within a thirty-five mile radius. Enterprising, courteous and smiling, Mr. Latimer has from the first enjoyed a wide popularity in the community. A thinking business man, he stocks only the leading nationally advertised brands of food-stuffs. Richelieu, Campbell's, Van Camp's, FFOG, Libby's, Punch, Lee, Sun-Kist, Gold Bar, Pallas—these and a host of other quality products are carried in stock.

Since such a significant story is told by the kinds of tea and coffee a grocer sells, the Latimer Grocery may be identified by such widely renowned teas and coffees as Lipton's,

Richelieu, Forbes', Golden Wedding, Folger's, Blue Jay, Tropical, Red Wolf, and the healthful Kellogg's "Kaffee Hag"—coffee from which the caffeine has been removed.

There are 1,800 square feet of floor space in this busy store. Two employees are there to wait on those customers who do not order daily by telephone. The phone number is 11—easy to remember.

Mr. Latimer handles Thomas Bros.' Sorghum and Ed Duvall's honey. These sweets are produced in our own community, and their quality cannot be improved upon.

Iten, Sunshine and National cookies and crackers are available at Latimer's, and bread and cakes from Al's and Smith's bakeries. Maud S., Jumbo, Beauty and Pillsbury's Flour can also be had for the housewife who does her own baking.

Mr. Latimer makes a special effort to carry a large variety of fruits and vegetables fine enough for discriminating customers.

In addition his stock includes tobaccos and smokers' supplies, candies and soft beverages, and glassware and queensware household necessities.


N. SIDE SQUARE

TELEPHONE 11

C.W. FLOWER CO.

*Where quality merchandise
and personal service
are still a tradition.*

In 1904 Courtney William Flower founded the C.W. Flower Co. with the idea of providing the Central Missouri area with the finest quality merchandise from the markets of the world. Today at Flower's, that tradition continues with a variety of the finest in men's, women's and childrens' clothing and accessories. Add to that a brand new fine jewelry area, and unique gift and housewares area and your shopping atmosphere is complete. Come in and see why Marshall and the surrounding area look to Flower's as "their" store.



On the Square in Marshall 886-3237

826-3200 Downtown Sedalia

1983

1. NAME SA 15-2-265
HISTORIC Studebaker Garage
AND/OR COMMON Whirlpool Appliances

2. LOCATION
STREET & NUMBER E. North
CITY, TOWN Marshall **VICINITY OF**
STATE Missouri **code** **COUNTY** Saline **code** 65340

3. CLASSIFICATION

CATEGORY <input type="checkbox"/> district <input checked="" type="checkbox"/> building(s) <input type="checkbox"/> structure <input type="checkbox"/> site <input type="checkbox"/> object	OWNERSHIP <input type="checkbox"/> public <input checked="" type="checkbox"/> private <input type="checkbox"/> both PUBLIC ACQUISITION <input type="checkbox"/> in process <input type="checkbox"/> being considered	STATUS <input checked="" type="checkbox"/> occupied <input type="checkbox"/> unoccupied <input type="checkbox"/> work in progress ACCESSIBLE <input type="checkbox"/> yes: restricted <input type="checkbox"/> yes: unrestricted <input type="checkbox"/> no	PRESENT USE <input type="checkbox"/> agriculture <input checked="" type="checkbox"/> commercial <input type="checkbox"/> educational <input type="checkbox"/> entertainment <input type="checkbox"/> government <input type="checkbox"/> industrial <input type="checkbox"/> military	<input type="checkbox"/> museum <input type="checkbox"/> park <input type="checkbox"/> private res <input type="checkbox"/> religious <input type="checkbox"/> scientific <input type="checkbox"/> transportat <input type="checkbox"/> other:
---	--	---	---	--

4. OWNER OF PROPERTY
NAME Alfred Hupp (Farmers Savings Bank)
STREET & NUMBER 306 E. Highlander
CITY, TOWN Marshall **VICINITY OF** **STATE** Missouri

5. LOCATION OF LEGAL DESCRIPTION
Recorder of Deeds, Saline County courthouse, Marshall

6. REPRESENTATION IN EXISTING SURVEYS
TITLE **DETERMINED ELIGIBLE?** ☐ YES ☐ NO ☐ FEDERAL ☐ STATE ☐ COUNTY
N/A

7. DESCRIPTION

CONDITION <input type="checkbox"/> excellent <input checked="" type="checkbox"/> good <input type="checkbox"/> fair	<input type="checkbox"/> deteriorated <input type="checkbox"/> ruins <input type="checkbox"/> unexposed	CHECK ONE <input type="checkbox"/> unaltered <input checked="" type="checkbox"/> altered	CHECK ONE <input checked="" type="checkbox"/> original site <input type="checkbox"/> moved date _____
---	---	---	---

DESCRIBE THE PRESENT AND ORIGINAL (IF KNOWN) PHYSICAL APPEARANCE
the structure is "L" shaped with entries on North and Odell

030 050 270
025 160
0.1915
0000

1
410
30
30
Ft 102
99
01
RL

ORGANIZATION Missouri Valley Regional Planning Commission

NAME / TITLE	ORGANIZATION	ADDRESS	PHONE	TELETYPE	TELEFAX	TELEMAIL	TELEFAX	TELEMAIL
Kristen and Lynn Morrow								

1. FORM PREPARED BY

VERBAL BOUNDARY DESCRIPTION AND JUSTIFICATION

REFERENCES

ACREAGE OF PROPERTY _____ QUADRANGLE NAME _____

10. GEOGRAPHICAL DATA

Sanborn maps

McChesney, Photo Album, 1925

9. MAJOR BIBLIOGRAPHICAL REFERENCES

1883	- meat market
1889	- "
1894	- "
1900	- vacant
1910	- "
1929	- auto sales

Sanborn

Whirlpool here for one year


former Piper Automotive car dealership

STATEMENT OF SIGNIFICANCE (IN ONE PARAGRAPH)

SPECIFIC DATES C. 1915 **BUILDER/ARCHITECT**

AP IS OF SIGNIFICANCE - CHECK AND JUSTIFY BELOW	
prehistoric	prehistoric
1400-1499	archaeology - historic
1500-1599	agriculture
1600-1699	architecture
1700-1799	art
1800-1899	commerce
1900 -	communications
landscape architecture	community planning
law	conservation
literature	economics
military	education
music	engineering
philosophy	exploration/settlement
politics/government	industry
other (specify)	invention
religion	
science	
sculpture	
social /	
humanitarian	
theater	
transportation	





STUDEBAKER GARAGE

1925

1. NAME

HISTORIC W.P. Thomas garage
AND/OR COMMON Elmer Hare Ford garage

SA-PR-2002-2666

not
entered**2. LOCATION****STREET & NUMBER** E. North**CITY, TOWN** Marshall

VICINITY OF

STATE Missouri

CONG

COUNTY Saline

CODE 65340

3. CLASSIFICATION**CATEGORY**

☐ district
☐ building(s)
☒ structure
☐ site
☐ object

OWNERSHIP

☐ public
☒ private
☐ both
PUBLIC ACQUISITION
☐ in process
☐ being considered

STATUS

☐ occupied
☐ unoccupied
☒ work in progress
ACCESSIBLE
☐ yes: restricted
☐ yes: unrestricted
☐ no

PRESENT USE

☐ agriculture
☐ commercial
☐ educational
☐ entertainment
☐ government
☐ industrial
☐ military
☐ museum
☐ park
☐ private residence
☒ religious
☐ scientific
☐ transportation
☐ other:

4. OWNER OF PROPERTY**NAME** First Christian Church**STREET & NUMBER** 130 N. Jefferson**CITY, TOWN** Marshall

VICINITY OF

STATE Missouri**5. LOCATION OF LEGAL DESCRIPTION**

Recorder of Deeds, Saline County courthouse, Marshall

6. REPRESENTATION IN EXISTING SURVEYS**TITLE**DETERMINED ELIGIBLE? ☐ YES ☐ NO ☐ FEDERAL ☐ STATE ☐ COUNTY

N/A

7. DESCRIPTION**CONDITION**

☐ excellent
☐ good
☐ fair
☐ deteriorated
☐ ruins
☐ unexposed

CHECK ONE

☐ unaltered
☒ altered

CHECK ONE

☒ original site
☐ moved
date

DESCRIBE THE PRESENT AND ORIGINAL (IF KNOWN) PHYSICAL APPEARANCE

building recently demolished to expand Christian Church parking facility.

building had "wire mesh" design in tile floor

PERIOD	AREAS OF SIGNIFICANCE - CHECK AND JUSTIFY BELOW			
<input type="checkbox"/> prehistoric	<input type="checkbox"/> archeology - prehistoric	<input type="checkbox"/> community planning	<input type="checkbox"/> landscape architecture	<input type="checkbox"/> religion
<input type="checkbox"/> 1400-1499	<input type="checkbox"/> archeology - historic	<input type="checkbox"/> conservation	<input type="checkbox"/> law	<input type="checkbox"/> science
<input type="checkbox"/> 1500-1599	<input type="checkbox"/> agriculture	<input type="checkbox"/> economics	<input type="checkbox"/> literature	<input type="checkbox"/> sculpture
<input type="checkbox"/> 1600-1699	<input type="checkbox"/> architecture	<input type="checkbox"/> education	<input type="checkbox"/> military	<input type="checkbox"/> social /
<input type="checkbox"/> 1700-1799	<input type="checkbox"/> art	<input type="checkbox"/> engineering	<input type="checkbox"/> music	<input type="checkbox"/> humanitarian
<input type="checkbox"/> 1800-1899	<input checked="" type="checkbox"/> commerce	<input type="checkbox"/> exploration/settlement	<input type="checkbox"/> philosophy	<input type="checkbox"/> theater
<input checked="" type="checkbox"/> 1900 -	<input type="checkbox"/> communications	<input type="checkbox"/> industry	<input type="checkbox"/> politics/government	<input type="checkbox"/> transportation
		<input type="checkbox"/> invention		<input type="checkbox"/> other (specify)

SPECIFIC DATES c. 1920 BUILDER/ARCHITECT

STATEMENT OF SIGNIFICANCE (IN ONE PARAGRAPH)

Sanborn

1883 - dwelling site
 1889 - "
 1894 - "
 1900 - "
 1910 - "
 1929 - auto sales, garage and repairs and parts

see attached Ronsberger-Thomas data

9. MAJOR BIBLIOGRAPHICAL REFERENCES

McChesney, Photo Album, 1925

Sanborn maps

10. GEOGRAPHICAL DATA



ADDRESS OF PROPERTY	QUADRANGLE NAME	SCALE
UTM REFERENCES		
A	B	
ZONE EASTING NORTHING	ZONE EASTING NORTHING	
C	D	
ZONE EASTING NORTHING	ZONE EASTING NORTHING	

VERBAL BOUNDARY DESCRIPTION AND JUSTIFICATION

11. FORM PREPARED BY

NAME / TITLE Kristen and Lynn Morrow
 ORGANIZATION Missouri Valley Regional Planning Commission
 ADDRESS 1162 S. Brunswick, Marshall, Missouri 65340

DATE 11/83



W. P. THOMAS GARAGE AND ANNEX

by Mrs. Pearl R. Thomas

February 10, 1883, Robert purchased one of the best farms in the best part of Saline, 2 1/2 miles southeast of Salt Springs, located on what is now known as Highway 20, from William C. Per. This farm consisted of 200 acres. Later, September 22, 1883, Robert purchased 200 acres more land adjoining this one from John L. Houston and Lawrence N. Houston, making

His wife, Mrs. Jennie Ransberger, known as a good financier, and daughter, Pearl Lone, still remained on the farm for three years. Then they rented the farm and moved back to Marshall.

home place, **524 East Eastwood.**
(Written by the daughter, Mrs.
Pearl B. Thomas.)

1. NAME

SA-A-002-267

HISTORIC Marshall Building
AND/OR COMMON Home V&S Variety

2. LOCATION

STREET & NUMBER 13 North

CITY, TOWN Marshall

VICINITY OF

STATE Missouri

CODE

COUNTY Saline

CODE 65340

3. CLASSIFICATION

CATEGORY

☐ district
☒ building(s)
☐ structure
☐ site
☐ object

OWNERSHIP

☐ public
☒ private
☐ both

PUBLIC ACQUISITION

☐ in process
☐ being considered

STATUS

☒ occupied
☐ unoccupied
☐ work in progress
ACCESSIBLE
☐ yes: restricted
☐ yes: unrestricted
☐ no

PRESENT USE

☐ agriculture
☒ commercial
☐ educational
☐ entertainment
☐ government
☐ industrial
☐ military

☐ museum
☐ park
☐ private residence
☐ religious
☐ scientific
☐ transportation
☐ other:

4. OWNER OF PROPERTY

NAME Mrs. Charles A. Bell

STREET & NUMBER 548 E. Eastwood

CITY, TOWN Marshall

VICINITY OF

STATE Missouri

5. LOCATION OF LEGAL DESCRIPTION

Recorder of Deeds, Saline County courthouse, Marshall

6. REPRESENTATION IN EXISTING SURVEYS

TITLE

DETERMINED ELIGIBLE?

YES

NO

FEDERAL

STATE

COUNTY

N/A

7. DESCRIPTION

CONDITION

☐ excellent
☒ good
☐ fair

☐ deteriorated
☐ ruins
☐ unexposed

CHECK ONE

☐ unaltered
☒ altered

CHECK ONE

☒ original site
☐ moved

date

DESCRIBE THE PRESENT AND ORIGINAL (IF KNOWN) PHYSICAL APPEARANCE

the metal lower story facade covers original facade including iron mouldings
west side exterior is stucco over brick
upstairs is vacant, basement is stock storage
finials removed from cornice (see McChesney photo)

2
30 50
30 40
F4
99
21
R1 R1 R1
RC

030
050
50
67
C. 17.08
0000

PERIOD	AREAS OF SIGNIFICANCE - CHECK AND JUSTIFY BELOW			
<input type="checkbox"/> prehistoric	<input type="checkbox"/> archeology - prehistoric	<input type="checkbox"/> community planning	<input type="checkbox"/> landscape architecture	<input type="checkbox"/> religion
<input type="checkbox"/> 1400-1499	<input type="checkbox"/> archeology - historic	<input type="checkbox"/> conservation	<input type="checkbox"/> law	<input type="checkbox"/> science
<input type="checkbox"/> 1500-1599	<input type="checkbox"/> agriculture	<input type="checkbox"/> economics	<input type="checkbox"/> literature	<input type="checkbox"/> sculpture
<input type="checkbox"/> 1600-1699	<input type="checkbox"/> architecture	<input type="checkbox"/> education	<input type="checkbox"/> military	<input type="checkbox"/> social /
<input type="checkbox"/> 1700-1799	<input type="checkbox"/> art	<input type="checkbox"/> engineering	<input type="checkbox"/> music	<input type="checkbox"/> humanitarian
<input type="checkbox"/> 1800-1899	<input checked="" type="checkbox"/> commerce	<input type="checkbox"/> exploration/settlement	<input type="checkbox"/> philosophy	<input type="checkbox"/> theater
<input checked="" type="checkbox"/> 1900 -	<input type="checkbox"/> communications	<input type="checkbox"/> industry	<input type="checkbox"/> politics/government	<input type="checkbox"/> transportation
		<input type="checkbox"/> invention		<input type="checkbox"/> other (spec)

SPECIFIC DATES c. 1908 BUILDER/ARCHITECT

STATEMENT OF SIGNIFICANCE (IN ONE PARAGRAPH)

building is on former N. Main later N. Court street

Dr. R.C. Haynes used to be upstairs as well as attorneys, Ed. R. Scott and Marion Robertson

Sanborn

1883 - street
 1889 - Main St.
 1894 - "
 1900 - N. Court St.
 1910 - department store and clothing store
 1929 - " (shows mezzanine)

9. MAJOR BIBLIOGRAPHICAL REFERENCES

Sanborn maps
 Marshall Directory, 1907
 McChesney, Photo Album, 1910

10. GEOGRAPHICAL DATA

ACREAGE OF PROPERTY QUADRANGLE NAME SCALE

UTM REFERENCES

A	<input type="text"/>	<input type="text"/>	<input type="text"/>
	ZONE	EASTING	NORTHING

B	<input type="text"/>	<input type="text"/>	<input type="text"/>
	ZONE	EASTING	NORTHING

VERBAL BOUNDARY DESCRIPTION AND JUSTIFICATION

11. FORM PREPARED BY

NAME / TITLE Kristen and Lynn Morrow

ORGANIZATION Missouri Valley Regional Planning Commission

ADDRESS 1162 S. Brunswick, Marshall, Missouri, 65340

DATE 11/83



looking north



1910

1910

BARBEE & ROBERTS

We Issue

**Official, Surety
and Contract
B O N D S**

Loans and Insurance

**Rms. 203-204-205 Marshall
Building, Marshall, Missouri**

1. NAME

HISTORIC Wood and Huston Bank

SA AC 1002-268

AND/OR COMMON

2. LOCATION

STREET & NUMBER 27 E. North (A)

CITY, TOWN Marshall

VICINITY OF

STATE Missouri

CODE

COUNTY Saline

CODE 65340

3. CLASSIFICATION

CATEGORY

☐ district
☒ building(s)
☐ structure
☐ site
☐ object

OWNERSHIP

☐ public
☒ private
☐ both
 PUBLIC ACQUISITION
☐ in process
☐ being considered

STATUS

☒ occupied
☐ unoccupied
☐ work in progress
 ACCESSIBLE
☐ yes: restricted
☐ yes: unrestricted
☐ no

PRESENT USE

☐ agriculture
☒ commercial
☐ educational
☐ entertainment
☐ government
☐ industrial
☐ military
☐ museum
☐ park
☐ private residence
☐ religious
☐ scientific
☐ transportation
☐ other:

4. OWNER OF PROPERTY

NAME John Huston et al

STREET & NUMBER 410 E. Mission

CITY, TOWN Marshall

VICINITY OF

STATE Missouri

5. LOCATION OF LEGAL DESCRIPTION

Recorder of Deeds, Saline County courthouse, Marshall

6. REPRESENTATION IN EXISTING SURVEYS

TITLE

DETERMINED ELIGIBLE? ☐ YES ☐ NO ☐ FEDERAL ☐ STATE ☐ COUNTY

N/A

7. DESCRIPTION

CONDITION

☒ excellent
☐ good
☐ fair
☐ deteriorated
☐ ruins
☐ unexposed

CHECK ONE

☒ unaltered
☐ altered

CHECK ONE

☒ original site
☐ moved

date

DESCRIBE THE PRESENT AND ORIGINAL (IF KNOWN) PHYSICAL APPEARANCE

outstanding commercial building with integrity inside and out

House, Root and Cutler

1906

50 69

2

60

30

30 40

NP PR


63

AW


RC

DATE 7 / 83





NEW WOOD & HUSTON BANK BUILDING.



WOOD & HUSTON BANK, MARSHALL.

1907

Wood & Huston Bank

OF MARSHALL, MO.

Statement at Close of Business, Nov. 12, 1906.

RESOURCES

LOANS AND DISCOUNTS.....	\$741,297.40
OVERDRAFTS	718.96
BANKING HOUSE AND LOT.....	10,000.00
BONDS AT PRESENT MARKET VALUE.....	2,170.57
DUE FROM OTHER BANKS.....	236,617.16
CASH IN VAULT.....	43,437.29

\$1,034,241.38

LIABILITIES

CAPITAL STOCK.....	\$100,000.00
SURPLUS FUND.....	100,000.00
UNDIVIDED PROFITS.....	22,397.77
DEPOSITS SUBJECT TO CHECK.....	650,645.95
TIME DEPOSITS.....	161,197.66

\$1,034,241.38

Wood & Huston Bank

A brief history of Wood & Huston Bank, Marshall, Mo., by Cary Huston:

Will H. Wood and Joseph Huston, who had for years been partners in a commission business at Arrow Rock, moved to Marshall and started the bank there as Wood & Huston in 1874. The original capital was \$20,000 and the first published statement, being about a year after opening, showed total assets of just over \$80,000.

The business continued to grow in size, and in 1881 it was incorporated with a capital of \$100,000. The total assets have continued to grow and at present, 1963, are over \$11,000,000.

Wood & Huston's original bank building, in 1874, was at the northeast corner of the square in Marshall, occupying the east half of a lot on which

the present bank building stands.

The late J. P. Huston was the first employee of the bank, other than the founders. He was first a bookkeeper, was made assistant cashier in 1881, cashier in 1885, and president in 1912, serving until his death in 1916.



Under his guidance, the bank attained its first growth, and weathered the hard times and panics during his time. Joseph Huston, one of the two founders of the bank, was followed by his son, J. P. Huston, his grandsons, Cary Huston and J. P. Huston, and by his great-grandson, John P. Huston, so there has always been at least one member of the Huston family connected with the bank.

The bank has always supported every move which was believed to be for the benefit of the community, and those associated with it feel that it has contributed materially to make the growth and prosperity of Marshall possible.

In 1884, the bank purchased the entire issue of court house bonds, amounting to \$51,800 and ten years later took the issue of \$17,000 for the building of the North school building in Marshall. When, in 1902, bonds were sold by the city for the purchase of the water works, the bank again took the whole of the \$40,000 issue. The \$50,000 issue for the erection of the old high school building was likewise bought by the bank.

All of those purchases were of real service to the community in a day when the facilities for the sale of municipal bonds, which now exist, were very largely lacking.

The present bank has not only shown an increase in size, steadily over the years, but now offers a complete line of banking services, many of which were unheard of in the early days.



PHOTOS BY MICHELENE

1910

Wood & Huston Bank

In February, 1874, the private banking firm of Wood & Huston began business in a small brick building at the northeast corner of the public square in Marshall, Mo., being the same site upon which now stands the splendid structure occupied by the Wood & Huston Bank.

Will H. Wood and Joseph Huston, Jr., both natives of Saline County, had been partners in business in Arrow Rock, Saline County, Mo., for some fifteen years prior to their removal to Marshall. During that period they were engaged as merchants and warehouse men, and were also engaged in river traffic, owning at one time one of the large Missouri River steamboats, which plied between St. Louis and Omaha. This boat was destroyed by fire on one of its trips.

The private bank of Wood & Huston was started with \$20,000 capital, and for eight years neither partner drew any compensation from the bank either as salary or dividends, leaving the surplus in the bank to take care of the growing business. Their living came from their private means, which was somewhat limited at that early date.

The business was conducted conservatively and successfully. They had a wide acquaintance in the county and the bank showed steady growth. Will H. Wood had served an apprenticeship in the bank at Arrow Rock under H. S. Mills for a time before coming to Marshall, but Joseph Huston, Jr., had had no previous banking experience. J. P. (Percy) Huston was the first employee of the bank, entering the service of the bank as bookkeeper in 1876.


In 1882 the bank was incorporated with \$100,000 capital stock, with three new stockholders, namely, J. P. Huston, Jacob Kester and C. G. Page. Joseph Huston was elected president and Will H. Wood cashier, and J. P. Huston assistant cashier. Joseph Huston, Jr., died in 1884 and Will H. Wood succeeded him to the presidency of the bank, and J. P. Huston was made cashier. Will H. Wood died in 1890 and George A. Murrell, one of the most substantial farmers of the county,

was made president of the bank; C. G. Page vice-president, and J. C. Lamkin, who had just retired as county collector, was made assistant cashier and later served as cashier and vice-president. From the death of Will H. Wood in 1890 the affairs of the bank were in the hands of J. P. Huston until his death in 1915, when Mr. C. M. Buckner, son-in-law of the late Will H. Wood, came into the bank as vice-president, and Mr. Len D. Murrell, son of the late George A. Murrell, was elected president of the

bank. Mr. Buckner died in September this year and his place has not yet been filled.

The present officers and directors of the bank are as follows: L. D. Murrell, president; F. C. Barnhill, cashier; Cary Huston, assistant cashier; J. C. Lamkin, Jr., assistant cashier; and directors other than officers are Wm. G. Rea, Sherman P. Houston, Ernest E. Elsea, Leonard W. VanDyke and S. L. Black.

The bank has shown steady and consistent growth throughout the years and at this time has capital \$100,000, surplus \$200,000 and deposits of over \$1,500,000.



Member Federal Reserve System

Marshall

Missouri

WOOD & HUSTON BANK

Marshall, Missouri

December 31, 1982

ASSETS

Cash and due from banks	\$ 4,744,994.42
U.S. Treasury securities	479,650.00
Obligations of other U.S. Government agencies	1,822,475.00
Municipal bonds	11,740,654.55
Other securities	225,457.22
Federal funds sold	10,450,000.00
Loans and discounts	48,371,857.32
(Less valuation reserve)	<u>477,054.38</u>
Overdrafts	86,666.95
Bank buildings and equipment	275,490.28
Other real estate	931,161.29
All other assets	<u>2,032,990.01</u>
TOTAL ASSETS	\$81,044,342.65

LIABILITIES

Deposits	\$66,982,693.39
Federal funds purchased and securities sold under agreements to repurchase	1,260,659.07
Interest-bearing demand notes issued to the U.S. Treasury	387,540.65
All other liabilities	1,497,428.25
Capital	800,000.00
Surplus	2,000,000.00
Undivided profits and reserve for contingencies and other capital reserves	<u>8,116,021.29</u>
TOTAL LIABILITIES	\$81,044,342.65

DIRECTORS

Charles M. Buckner
Roy G. Donnell

John P. Huston
Pete H. Rea
M. F. Geisler

Robert M. Rose
L. S. Van Dyke

MEMBER FEDERAL DEPOSIT INSURANCE CORPORATION

1. NAME SA-A 22 269
HISTORIC Westbrook Book Store
AND/OR COMMON Wood and Huston Bank

2. LOCATION
STREET & NUMBER
CITY, TOWN 27 E. North (B) **VICINITY OF**
STATE Missouri **code** **COUNTY** Saline **code** 65340

3. CLASSIFICATION

CATEGORY	OWNERSHIP	STATUS	PRESENT USE
<input type="checkbox"/> district	<input type="checkbox"/> public	<input checked="" type="checkbox"/> occupied	<input type="checkbox"/> agriculture
<input checked="" type="checkbox"/> building(s)	<input checked="" type="checkbox"/> private	<input type="checkbox"/> unoccupied	<input checked="" type="checkbox"/> commercial
<input type="checkbox"/> structure	<input type="checkbox"/> both	<input type="checkbox"/> work in progress	<input type="checkbox"/> educational
<input type="checkbox"/> site	PUBLIC ACQUISITION	ACCESSIBLE	<input type="checkbox"/> entertainment
<input type="checkbox"/> object	<input type="checkbox"/> in process	<input type="checkbox"/> yes: restricted	<input type="checkbox"/> government
	<input type="checkbox"/> being considered	<input type="checkbox"/> yes: unrestricted	<input type="checkbox"/> industrial
		<input type="checkbox"/> no	<input type="checkbox"/> military
			<input type="checkbox"/> museum
			<input type="checkbox"/> park
			<input type="checkbox"/> private residence
			<input type="checkbox"/> religious
			<input type="checkbox"/> scientific
			<input type="checkbox"/> transportation
			<input type="checkbox"/> other:

4. OWNER OF PROPERTY
NAME John Huston, et al
STREET & NUMBER 410 E. Mission
CITY, TOWN Marshall **VICINITY OF** **STATE** Missouri

5. LOCATION OF LEGAL DESCRIPTION
 Recorder of Deeds, Saline County courthouse, Marshall

6. REPRESENTATION IN EXISTING SURVEYS
TITLE **DETERMINED ELIGIBLE?** ☐ YES ☐ NO **FEDERAL** **STATE** **COUNTY**
 N/A

7. DESCRIPTION

CONDITION	CHECK ONE	CHECK ONE	date
<input type="checkbox"/> excellent	<input type="checkbox"/> deteriorated	<input type="checkbox"/> unaltered	
<input checked="" type="checkbox"/> good	<input type="checkbox"/> ruins	<input checked="" type="checkbox"/> altered	
<input type="checkbox"/> fair	<input type="checkbox"/> unexposed	<input type="checkbox"/> moved	

DESCRIBE THE PRESENT AND ORIGINAL (IF KNOWN) PHYSICAL APPEARANCE

030 050	lower story had new brick and windows	2
01900	iron moldings intact, but appear to be from different companies (one may be Christopher and Simpson, St. Louis)	40 30 40 59
40 47	upper story sandblasted, but windows, trim and cornice intact	F+
0000	stairway door on North St. flanked by 2 iron mouldings	79
	this building is same design as Dr. Macey's on E. Arrow St.	01
		R1 R1
		RC

DATE 11/83



1. NAME					SA-AS-002 270				
HISTORIC									
AND/OR COMMON Gingerbread House									
2. LOCATION									
STREET & NUMBER		101 E. North		101-107 E. North					
CITY, TOWN		Marshall		VICINITY OF					
STATE		Missouri		CODE		COUNTY		Saline	
								CODE 65340	
3. CLASSIFICATION									
CATEGORY		OWNERSHIP		STATUS		PRESENT USE			
<input type="checkbox"/> district		<input type="checkbox"/> public		<input checked="" type="checkbox"/> occupied		<input type="checkbox"/> agriculture			
<input checked="" type="checkbox"/> building(s)		<input checked="" type="checkbox"/> private		<input type="checkbox"/> unoccupied		<input checked="" type="checkbox"/> commercial			
<input type="checkbox"/> structure		<input type="checkbox"/> both		<input type="checkbox"/> work in progress		<input type="checkbox"/> educational			
<input type="checkbox"/> site		PUBLIC ACQUISITION		ACCESSIBLE		<input type="checkbox"/> entertainment			
<input type="checkbox"/> object		<input type="checkbox"/> in process		<input type="checkbox"/> yes: restricted		<input type="checkbox"/> government			
		<input type="checkbox"/> being considered		<input type="checkbox"/> yes: unrestricted		<input type="checkbox"/> industrial			
				<input type="checkbox"/> no		<input type="checkbox"/> military			
						<input type="checkbox"/> other:			
4. OWNER OF PROPERTY									
NAME Berkeley Smith									
STREET & NUMBER 723 E. Walnut									
CITY, TOWN		Slater		VICINITY OF				STATE Missouri	
5. LOCATION OF LEGAL DESCRIPTION									
Recorder of Deeds, Saline County courthouse, Marshall									
6. REPRESENTATION IN EXISTING SURVEYS									
TITLE		DETERMINED ELIGIBLE? <input type="checkbox"/> YES <input type="checkbox"/> NO <input type="checkbox"/> FEDERAL <input type="checkbox"/> STATE <input type="checkbox"/> COUNTY							
N/A									
7. DESCRIPTION									
CONDITION		CHECK ONE		CHECK ONE					
<input type="checkbox"/> excellent		<input type="checkbox"/> deteriorated		<input type="checkbox"/> unaltered		<input checked="" type="checkbox"/> original site			
<input checked="" type="checkbox"/> good		<input type="checkbox"/> ruins		<input checked="" type="checkbox"/> altered		<input type="checkbox"/> moved			
<input type="checkbox"/> fair		<input type="checkbox"/> unexposed				date _____			
DESCRIBE THE PRESENT AND ORIGINAL (IF KNOWN) PHYSICAL APPEARANCE									
cornice, nor windowheads, exted along Jesfferson St.									
brick quoins on 2nd story above entry									
North St. entry columns match those at Bobby Pin entry									
Jefferson St. lower story windows enclosed.									
North St. door in lower center is closed off (from the interior)									
Jefferson St. side entry to stairs has brick corbeling above door as well as porch									
north side of building has an exterior stairway; a couple of north side windows bricked up.									

000 050
40 67
C. 1885
0000

22
13
10 09
30
15
19
21
R1 R1 R1
RC

PERIOD	AREAS OF SIGNIFICANCE	CHECK AND JUSTIFY BELOW		
<input type="checkbox"/> prehistoric	<input type="checkbox"/> archeology - prehistoric	<input type="checkbox"/> community planning	<input type="checkbox"/> landscape architecture	<input type="checkbox"/> religion
<input type="checkbox"/> 1400-1499	<input type="checkbox"/> archeology - historic	<input type="checkbox"/> conservation	<input type="checkbox"/> law	<input type="checkbox"/> science
<input type="checkbox"/> 1500-1599	<input type="checkbox"/> agriculture	<input type="checkbox"/> economics	<input type="checkbox"/> literature	<input type="checkbox"/> sculpture
<input type="checkbox"/> 1600-1699	<input type="checkbox"/> architecture	<input type="checkbox"/> education	<input type="checkbox"/> military	<input type="checkbox"/> social /
<input type="checkbox"/> 1700-1799	<input type="checkbox"/> art	<input type="checkbox"/> engineering	<input type="checkbox"/> music	<input type="checkbox"/> humanitarian
<input type="checkbox"/> 1800-1899	<input checked="" type="checkbox"/> commerce	<input type="checkbox"/> exploration/settlement	<input type="checkbox"/> philosophy	<input type="checkbox"/> theater
<input type="checkbox"/> 1900 -	<input type="checkbox"/> communications	<input type="checkbox"/> industry	<input type="checkbox"/> politics/government	<input type="checkbox"/> transportation
		<input type="checkbox"/> invention		<input type="checkbox"/> other (specify)

SPECIFIC DATES c. 1855 BUILDER/ARCHITECT

STATEMENT OF SIGNIFICANCE (IN ONE PARAGRAPH)

Gingerbread house for 8½ years; used to be a "Teentown" upstairs; formerly were office supplies, shoe store and restaurant in the building

Sanborn

- 1883 - two dwellings on site; one has a millinery
- 1889 - ? and millinery
- 1894 - vacancy, candy factory, millinery; 2nd floor, Knight of Pythias
- 1900 - millinery and K. of Pythias
- 1910 - grocery, millinery and Knights of Pythias
- 1929 - offices and Knights of Pythias

9. MAJOR BIBLIOGRAPHICAL REFERENCES

Sanborn maps

Book of Commerce, 1929 and Marshall Directory, 1907

10. GEOGRAPHICAL DATA

ACREAGE OF PROPERTY QUADRANGLE NAME SCALE

UTM REFERENCES

A	ZONE	EASTING	NORTHING
C	ZONE	EASTING	NORTHING

B	ZONE	EASTING	NORTHING
D	ZONE	EASTING	NORTHING

VERBAL BOUNDARY DESCRIPTION AND JUSTIFICATION

11. FORM PREPARED BY

NAME / TITLE Kristen and Lynn Morrow

ORGANIZATION Missouri Valley Regional Planning Commission

ADDRESS 2202 S. 2nd St. M. Hall, Missoula

DATE 11/83

1. NAME

SA-AS-002-271

HISTORIC

AND/OR COMMON Heinemann State Farm Insurance

2. LOCATION

STREET & NUMBER 105 E. North

CITY, TOWN Marshall

VICINITY OF

STATE Missouri

CODE

COUNTY Saline

CODE 65340

3. CLASSIFICATION

CATEGORY

☐ district
☒ building(s)
☐ structure
☐ site
☐ object

OWNERSHIP

☐ public
☒ private
☐ both

PUBLIC ACQUISITION

☐ in process
☐ being considered

STATUS

☒ occupied
☐ unoccupied
☐ work in progress
 ACCESSIBLE
☐ yes: restricted
☐ yes: unrestricted
☐ no

PRESENT USE

☐ agriculture
☒ commercial
☐ educational
☐ entertainment
☐ government
☐ industrial
☐ military
☐ museum
☐ park
☐ private residence
☐ religious
☐ scientific
☐ transportation
☐ other:

4. OWNER OF PROPERTY

NAME Berkeley Smith

STREET & NUMBER 723 E. Walnut

CITY, TOWN Slater

VICINITY OF

STATE Missouri

5. LOCATION OF LEGAL DESCRIPTION

Recorder of Deeds, Saline County courthouse, Marshall

6. REPRESENTATION IN EXISTING SURVEYS

TITLE

DETERMINED ELIGIBLE? ☐ YES ☐ NO ☐ FEDERAL ☐ STATE ☐ COUNTY

N/A

7. DESCRIPTION

CONDITION

☐ excellent
☒ good
☐ fair
☐ deteriorated
☐ ruins
☐ unexposed

CHECK ONE

☐ unaltered
☒ altered

CHECK ONE

☒ original site
☐ moved

date

DESCRIBE THE PRESENT AND ORIGINAL (IF KNOWN) PHYSICAL APPEARANCE

enclosed stairway on east side of Heinemann's

metal facade covers brick above windows; new windows and brick below windows

brick seam on west side of Heinemann's joining near center of building

DATE /83

1. NAME

SA AS 272

HISTORIC

AND/OR COMMON Bobbie Pin

2. LOCATION

STREET & NUMBER 107 E. North

CITY, TOWN Marshall

VICINITY OF

STATE Missouri

CODE

COUNTY Saline

CODE 65340

3. CLASSIFICATION

CATEGORY

☐ district
☒ building(s)
☐ structure
☐ site
☐ object

OWNERSHIP

☐ public
☒ private
☐ both
 PUBLIC ACQUISITION
☐ in process
☐ being considered

STATUS

☒ occupied
☐ unoccupied
☐ work in progress
 ACCESSIBLE
☐ yes: restricted
☐ yes: unrestricted
☐ no

PRESENT USE

☐ agriculture
☒ commercial
☐ educational
☐ entertainment
☐ government
☐ industrial
☐ military
☐ museum
☐ park
☐ private residence
☐ religious
☐ scientific
☐ transportation
☐ other:

4. OWNER OF PROPERTY

NAME Berkeley Smith

STREET & NUMBER 723 N. Walnut

CITY, TOWN Marshall

VICINITY OF

STATE Missouri

5. LOCATION OF LEGAL DESCRIPTION

Recorder of Deeds, Saline County courthouse, Marshall

6. REPRESENTATION IN EXISTING SURVEYS

TITLE

DETERMINED ELIGIBLE? YES NO FEDERAL STATE COUNTY

N/A

7. DESCRIPTION

CONDITION

☐ excellent
☒ good
☐ fair
☐ deteriorated
☐ ruins
☐ unexposed

CHECK ONE

☐ unaltered
☒ altered

CHECK ONE

☒ original site
☐ moved

date

DESCRIBE THE PRESENT AND ORIGINAL (IF KNOWN) PHYSICAL APPEARANCE

all windowheads in 2nd story and cornice intact

small columns with capitals at entry

mouldings match

iron moldings with rosette blocks in center by Christopher and Simpson, St. Louis

iron grating in facade below windows

ashlar stone foundation

stairway on west side enclosed

PERIOD	AREAS OF SIGNIFICANCE	CHECK AND JUSTIFY BELOW			
<input type="checkbox"/> prehistoric	<input type="checkbox"/> prehistory - prehistoric	<input type="checkbox"/> community planning	<input type="checkbox"/> landscape architecture	<input type="checkbox"/> religion	
<input type="checkbox"/> 1400-1499	<input type="checkbox"/> archeology - historic	<input type="checkbox"/> conservation	<input type="checkbox"/> law	<input type="checkbox"/> science	
<input type="checkbox"/> 1500-1599	<input type="checkbox"/> agriculture	<input type="checkbox"/> economics	<input type="checkbox"/> literature	<input type="checkbox"/> sculpture	
<input type="checkbox"/> 1600-1699	<input type="checkbox"/> architecture	<input type="checkbox"/> education	<input type="checkbox"/> military	<input type="checkbox"/> social /	
<input type="checkbox"/> 1700-1799	<input type="checkbox"/> art	<input type="checkbox"/> engineering	<input type="checkbox"/> music	<input type="checkbox"/> humanitarian	
<input type="checkbox"/> 1800-1899	<input checked="" type="checkbox"/> commerce	<input type="checkbox"/> exploration/settlement	<input type="checkbox"/> philosophy	<input type="checkbox"/> theater	
<input type="checkbox"/> 1900 -	<input type="checkbox"/> communications	<input type="checkbox"/> industry	<input type="checkbox"/> politics/government	<input type="checkbox"/> transportation	
		<input type="checkbox"/> invention		<input type="checkbox"/> other (specify)	

SPECIFIC DATES _____ BUILDER/ARCHITECT _____

STATEMENT OF SIGNIFICANCE (IN ONE PARAGRAPH)

Nancy Fisher and Judy Sheperd dance studio upstairs

Bobby Pin here 4 years; used to be an ice-cream parlor

9. MAJOR BIBLIOGRAPHICAL REFERENCES

10. GEOGRAPHICAL DATA

ACREAGE OF PROPERTY _____ QUADRANGLE NAME _____ SCALE _____

UTM REFERENCES

A

--	--	--	--	--	--	--	--	--	--

ZONE EASTING NORTHING

B

--	--	--	--	--	--	--	--	--	--

ZONE EASTING NORTHING

C

--	--	--	--	--	--	--	--	--	--

D

--	--	--	--	--	--	--	--	--	--

VERBAL BOUNDARY DESCRIPTION AND JUSTIFICATION

11. FORM PREPARED BY

NAME / TITLE Kristen and Lynn Morrow

ORGANIZATION Missouri Valley Regional Planning Commission

ADDRESS 1162 S Brunswick, Marshfield, Missouri, 65340

DATE 11/83





Growing With Your Children

Our sizes are: girls infant thru 14
and boys sizes infant thru 16.

We carry name brands you know and a good
selection of baby gift items too.

The
Gingerbread House
Northeast Corner of Square

MRS. EMA M. CHAFFEE

Fine and Exclusive

MILLINERY

At Popular Prices

105 E. North St., N. E. Cor. of Square,

107 E. North

Drs. Switzer & Vardeman

DENTISTS

105 $\frac{1}{2}$ East North Street

N. E. Cor. Square

Marshall, Mo.

1907

The Vogue

While the final pages of copy were being prepared for this Book of Commerce there was being installed on the northeast corner of the Marshall square an exclusive shoppe which from all appearance is destined to become one of the most popular of women's rendezvous. We refer to The Vogue, under the direction of Mrs. Nathan Bernstein of York, Nebraska.

When The Vogue displayed its exclusive, yet inexpensive line of smart apparel, Marshall awakened to the fact that a genuine metropolitan establishment had located here. And when Marshall women secured appointments at The Vogue's Beauty Salon they were still more elated, for they found at last the long-sought aid to chic. The new telephone became immediately popular 288 became a familiar number to most of the community's smart set.

Mrs. Bernstein cordially invites you, too, to visit The Vogue, conveniently located at the northeast corner of the square. Her salespeople are at your service, courteous and unobtrusive. There you may have exclusive showings of the newest lines in ladies' and children's ready-to-wear and millinery.

The completely equipped beauty salon is under the direction of Elizabeth Ellinger Wilson, an expert of eighteen years' experience. Miss Vasher will personally attend to your every beauty need, the correct permanent wave, marcel, finger wave and hair-set, that your individuality imperiously demands. In addition, you will revel in the convenience afforded you by having your manicuring and hair-bleaching and dyeing done in the luxurious parlors of The Vogue's Beauty Salon. Creams and packs of Mrs. Wilson's own Essence of Youth quality brand cosmetics are made to order for your individual needs.

Long ago an early maturing Keats wrote, "Truth is beauty, and beauty truth; that is all ye know or need to know." The Vogue came to being in Marshall on that principle. Avail yourself of its service, so that in years to come you may say, "I was one of Mme. Bernstein's premiere customers."

Unquestionably it is to the best interests of Marshall women to keep this exclusive, inexpensive establishment in the community. If you are still numbered among the few who have not yet called at The Vogue, make it a point to do so at the earliest possible opportunity.

The Vogue

EXCLUSIVE BUT INEXPENSIVE

LADIES' SMART APPAREL, MILLINERY
AND BEAUTY PARLOR

PHONE 288

N. E. CORNER SQUARE

MARSHALL, MISSOURI

107 27

1. NAME

SA-10-243

HISTORIC

AND/OR COMMON

Economy Cleaners

2. LOCATION

STREET & NUMBER

111 E. North

111 - 113

CITY, TOWN

Marshall

VICINITY OF

STATE

Missouri

COUNTY

Saline

CODE

65340

3. CLASSIFICATION

CATEGORY

☐ district
☒ building(s)
☐ structure
☐ site
☐ object

OWNERSHIP

☐ public
☒ private
☐ both
 PUBLIC ACQUISITION
☐ in process
☐ being considered

STATUS

☒ occupied
☐ unoccupied
☐ work in progress
 ACCESSIBLE
☐ yes: restricted
☐ yes: unrestricted
☐ no

PRESENT USE

☐ agriculture
☒ commercial
☐ educational
☐ entertainment
☐ government
☐ industrial
☐ military
☐ museum
☐ park
☐ private residence
☐ religious
☐ scientific
☐ transportation
☐ other

4. OWNER OF PROPERTY

NAME

John Lawrence

STREET & NUMBER

CITY, TOWN

VICINITY OF Arrow Rock

STATE Missouri

5. LOCATION OF LEGAL DESCRIPTION

Recorder of Deeds, Saline County courthouse, Marshall

6. REPRESENTATION IN EXISTING SURVEYS

TITLE

DETERMINED ELIGIBLE? YES NO FEDERAL STATE COUNTY

N/A

7. DESCRIPTION

CONDITION

☐ excellent
☒ good
☐ fair

☐ deteriorated
☐ ruins
☐ unexposed

CHECK ONE

☐ unaltered
☒ altered

CHECK ONE

☒ original site
☐ moved

date

DESCRIBE THE PRESENT AND ORIGINAL (IF KNOWN) PHYSICAL APPEARANCE

tile block walls; brick facade

030 050
 50 67
 C. 1920
 0000
 1
 CR
 30
 30 40
 Ft PR
 99
 01
 R1 R1
 RC

PERIOD	AREAS OF SIGNIFICANCE - CHECK AND JUSTIFY BELOW			
Prehistoric	<input type="checkbox"/> archaeology - prehistoric	<input type="checkbox"/> community planning	<input type="checkbox"/> landscape architecture	<input type="checkbox"/> religion
1400-1499	<input type="checkbox"/> archaeology - historic	<input type="checkbox"/> conservation	<input type="checkbox"/> law	<input type="checkbox"/> science
1500-1599	<input type="checkbox"/> agriculture	<input type="checkbox"/> economics	<input type="checkbox"/> literature	<input type="checkbox"/> sculpture
1600-1699	<input type="checkbox"/> architecture	<input type="checkbox"/> education	<input type="checkbox"/> military	<input type="checkbox"/> social /
1700-1799	<input type="checkbox"/> art	<input type="checkbox"/> engineering	<input type="checkbox"/> music	<input type="checkbox"/> humanitarian
1800-1899	<input checked="" type="checkbox"/> commerce	<input type="checkbox"/> exploration/settlement	<input type="checkbox"/> philosophy	<input type="checkbox"/> theater
<input checked="" type="checkbox"/> 1900 -	<input type="checkbox"/> communications	<input type="checkbox"/> industry	<input type="checkbox"/> politics/government	<input type="checkbox"/> transportation
		<input type="checkbox"/> invention		<input type="checkbox"/> other (specify)

SPECIFIC DATES c. 1920 BUILDER/ARCHITECT

STATEMENT OF SIGNIFICANCE (IN ONE PARAGRAPH)

Economy name in Marshall for 40 years

Sanborn

- 1883 - vacant site
- 1889 - drug store
- 1894 - millinery
- 1900 - plumber
- 1910 - carpet (?) shop

9. MAJOR BIBLIOGRAPHICAL REFERENCES

Sanborn maps

10. GEOGRAPHICAL DATA

ACREAGE OF PROPERTY		QUADRANGLE NAME		SCALE	
UTM REFERENCES					
A	<input type="text"/>	<input type="text"/>	<input type="text"/>	B	<input type="text"/>
	ZONE	EASTING	NORTHING		ZONE EASTING NORTHING
C	<input type="text"/>	<input type="text"/>	<input type="text"/>	D	<input type="text"/>

VERBAL BOUNDARY DESCRIPTION AND JUSTIFICATION

11. FORM PREPARED BY

NAME / TITLE Kristen and Lynn Morrow
 ORGANIZATION Missouri Valley Regional Planning Commission
 ADDRESS 1162 S. Brunswick, Marshall, Missouri, 65340
 DATE 11/83

1. NAME**HISTORIC**

SA-AS-002-074

AND/OR COMMON

Ice Cream Parlor

2. LOCATION**STREET & NUMBER**

E. North

CITY, TOWN

Marshall

VICINITY OF

STATE

Missouri

COUNTY

Saline

code 65340

3. CLASSIFICATION**CATEGORY**☐ district☒ building(s)☐ structure☐ site☐ object**OWNERSHIP**☐ public☒ private☐ both**PUBLIC ACQUISITION**☐ in process☐ being considered**STATUS**☒ occupied☐ unoccupied☐ work in progress**ACCESSIBLE**☐ yes: restricted☐ yes: unrestricted☐ no**PRESENT USE**☐ agriculture☒ commercial☐ educational☐ entertainment☐ government☐ industrial☐ military☐ museum☐ park☐ private residence☐ religious☐ scientific☐ transportation☐ other:**4. OWNER OF PROPERTY****NAME**

John Lawrence

STREET & NUMBER**CITY, TOWN**

VICINITY OF

Arrow Rock

STATE Missouri

5. LOCATION OF LEGAL DESCRIPTION

Recorder of Deeds, Saline County courthouse, Marshall

6. REPRESENTATION IN EXISTING SURVEYS**TITLE**

DETERMINED ELIGIBLE?

YES

NO

FEDERAL

STATE

COUNTY

N/A

7. DESCRIPTION**CONDITION**☐ excellent☒ good☐ fair☐ deteriorated☐ ruins☐ unexposed**CHECK ONE**☐ unaltered☒ altered**CHECK ONE**☒ original site☐ moved

date

DESCRIBE THE PRESENT AND ORIGINAL (IF KNOWN) PHYSICAL APPEARANCE

AREAS OF SEARCH - CHECK AND VERIFY BELOW

<input type="checkbox"/> prehistoric	<input type="checkbox"/> archaeology - prehistoric	<input type="checkbox"/> community planning	<input type="checkbox"/> landscape architecture	<input type="checkbox"/> religion
<input type="checkbox"/> 1400-1499	<input type="checkbox"/> archaeology - historic	<input type="checkbox"/> conservation	<input type="checkbox"/> law	<input type="checkbox"/> science
<input type="checkbox"/> 1500-1599	<input type="checkbox"/> agriculture	<input type="checkbox"/> economics	<input type="checkbox"/> literature	<input type="checkbox"/> sculpture
<input type="checkbox"/> 1600-1699	<input type="checkbox"/> architecture	<input type="checkbox"/> education	<input type="checkbox"/> military	<input type="checkbox"/> social /
<input type="checkbox"/> 1700-1799	<input type="checkbox"/> art	<input type="checkbox"/> engineering	<input type="checkbox"/> music	<input type="checkbox"/> humanities
<input type="checkbox"/> 1800-1899	<input checked="" type="checkbox"/> commerce	<input type="checkbox"/> exploration/settlement	<input type="checkbox"/> philosophy	<input type="checkbox"/> theater
<input checked="" type="checkbox"/> 1900 -	<input type="checkbox"/> communications	<input type="checkbox"/> industry	<input type="checkbox"/> politics/government	<input type="checkbox"/> transportation
		<input type="checkbox"/> invention		<input type="checkbox"/> other (specify)

SPECIFIC DATES

c. 1920

BUILDER / ARCHITECT

STATEMENT OF SIGNIFICANCE (IN ONE PARAGRAPH)

Sanborn

same as Economy cleaners site data

9. MAJOR BIBLIOGRAPHICAL REFERENCES

Sanborn maps

10. GEOGRAPHICAL DATA

ACREAGE OF PROPERTY _____ QUADRANGLE NAME _____ SCALE _____

UTM REFERENCES

A

ZONE	EASTING	NORTHING

B

ZONE	EASTING	NORTHING
1	1	1
2	2	2
3	3	3
4	4	4
5	5	5
6	6	6
7	7	7
8	8	8
9	9	9
10	10	10
11	11	11
12	12	12
13	13	13
14	14	14
15	15	15
16	16	16
17	17	17
18	18	18
19	19	19
20	20	20
21	21	21
22	22	22
23	23	23
24	24	24
25	25	25
26	26	26
27	27	27
28	28	28
29	29	29
30	30	30
31	31	31
32	32	32
33	33	33
34	34	34
35	35	35
36	36	36
37	37	37
38	38	38
39	39	39
40	40	40
41	41	41
42	42	42
43	43	43
44	44	44
45	45	45
46	46	46
47	47	47
48	48	48
49	49	49
50	50	50
51	51	51
52	52	52
53	53	53
54	54	54
55	55	55
56	56	56
57	57	57
58	58	58
59	59	59
60	60	60
61	61	61
62	62	62
63	63	63
64	64	64
65	65	65
66	66	66
67	67	67
68	68	68
69	69	69
70	70	70
71	71	71
72	72	72
73	73	73
74	74	74
75	75	75
76	76	76
77	77	77
78	78	78
79	79	79
80	80	80
81	81	81
82	82	82
83	83	83
84	84	84
85	85	85
86	86	86
87	87	87
88	88	88
89	89	89
90	90	90
91	91	91
92	92	92
93	93	93
94	94	94
95	95	95
96	96	96
97	97	97
98	98	98
99	99	99
100	100	100

Figure 1 is a chromatogram showing the separation of 14 components. The x-axis is labeled 'C' and has 14 numbered peaks. The y-axis represents intensity. The peaks are labeled 1 through 14 from left to right.

D L I L I L I L I L I L I L I L I L I L I L

VERBAL BOUNDARY DESCRIPTION AND JUSTIFICATION

II. FORM PREPARED BY

NAME / TITLE Kristen and Lynn Morrow

ORGANIZATION Missouri Valley Regional Planning Commission

ADDRESS 1162 S. Brunswick, Marshall, Missouri, 65340

DATE 11/83



1. NAME			
HISTORIC Auditorium Theater		SA 45-002-075	
AND/OR COMMON Cinema 1,2,3			
2. LOCATION			
STREET & NUMBER 118 E. North			
CITY, TOWN Marshall		VICINITY OF	
STATE Missouri	CODE	COUNTY Saline	CODE 65340
3. CLASSIFICATION			
CATEGORY	OWNERSHIP	STATUS	PRESENT USE
___ district	___ public	<input checked="" type="checkbox"/> occupied	___ agriculture
<input checked="" type="checkbox"/> building(s)	<input checked="" type="checkbox"/> private	___ unoccupied	<input checked="" type="checkbox"/> commercial
___ structure	___ both	___ work in progress	___ educational
___ site	PUBLIC ACQUISITION	ACCESSIBLE	___ entertainment
___ object	___ in process	___ yes: restricted	___ government
	___ being considered	___ yes: unrestricted	___ industrial
		___ no	___ military
			___ museum
			___ park
			___ private resi
			___ religious
			___ scientific
			___ transportation
			___ other
4. OWNER OF PROPERTY			
NAME			
STREET & NUMBER			
CITY, TOWN		VICINITY OF STATE	
5. LOCATION OF LEGAL DESCRIPTION			
Recorded of Deeds, Saline County courthouse, Marshall			
6. REPRESENTATION IN EXISTING SURVEYS			
TITLE	DETERMINED ELIGIBLE? <input type="checkbox"/> YES <input type="checkbox"/> NO <input type="checkbox"/> FEDERAL <input type="checkbox"/> STATE <input type="checkbox"/> COUNTY		
N/A			
7. DESCRIPTION			
CONDITION		CHECK ONE	CHECK ONE
___ excellent	___ deteriorated	___ unaltered	<input checked="" type="checkbox"/> original site
<input checked="" type="checkbox"/> good	___ ruins	<input checked="" type="checkbox"/> altered	___ moved
___ fair	___ unexposed		date
DESCRIBE THE PRESENT AND ORIGINAL (IF KNOWN) PHYSICAL APPEARANCE			
upper story windows are bricked in and new 6-course brick replacement on the SE corner, upper story			
Most of building is former movie theater, but front lobby is enclosed with later brick walls; in the front enclosures are stairs leading to apt/offices above.			
NW front corner is enclosed with the "newest" brick			
east lower story door below exterior stairway is enclosed			
note chain and block over pulley on east stairway as an antique artifact.			

06A
030 050
70
C. 1715
0000

2
40
30
30
F+ PR
99
01
P1 AW
RC

PERIOD	AREAS OF SIGNIFICANCE - CHECK AND JUSTIFY BELOW			
<input type="checkbox"/> prehistoric	<input type="checkbox"/> archeology-prehistoric	<input type="checkbox"/> community planning	<input type="checkbox"/> landscape architecture	<input type="checkbox"/> religion
<input type="checkbox"/> 1400-1499	<input type="checkbox"/> archeology-historic	<input type="checkbox"/> conservation	<input type="checkbox"/> law	<input type="checkbox"/> science
<input type="checkbox"/> 1500-1599	<input type="checkbox"/> agriculture	<input type="checkbox"/> economics	<input type="checkbox"/> literature	<input type="checkbox"/> sculpture
<input type="checkbox"/> 1600-1699	<input type="checkbox"/> architecture	<input type="checkbox"/> education	<input type="checkbox"/> military	<input type="checkbox"/> social /
<input type="checkbox"/> 1700-1799	<input type="checkbox"/> art	<input type="checkbox"/> engineering	<input type="checkbox"/> music	<input type="checkbox"/> humanities
<input type="checkbox"/> 1800-1899	<input checked="" type="checkbox"/> commerce	<input type="checkbox"/> exploration/settlement	<input type="checkbox"/> philosophy	<input type="checkbox"/> theater
<input checked="" type="checkbox"/> 1900 -	<input type="checkbox"/> communications	<input type="checkbox"/> industry	<input type="checkbox"/> politics/government	<input type="checkbox"/> transportation
		<input type="checkbox"/> invention		<input type="checkbox"/> other (specify)

SPECIFIC DATES c. 1915 BUILDER/ARCHITECT

STATEMENT OF SIGNIFICANCE (IN ONE PARAGRAPH)

Sanborn

- 1833 - vacant site
- 1889 - "
- 1894 - "
- 1900 - "
- 1910 - dance hall and skating rink
- 1929 - auditorium theater

9. MAJOR BIBLIOGRAPHICAL REFERENCES

McChesney, Photo Album, 1925

Sanborn maps

10. GEOGRAPHICAL DATA

ACREAGE OF PROPERTY QUADRANGLE NAME SCALE

UTM REFERENCES

A	ZONE	EASTING	NORTHING	B	ZONE	EASTING	NORTHING
C				D			

VERBAL BOUNDARY DESCRIPTION AND JUSTIFICATION

11. FORM PREPARED BY

NAME / TITLE Kristen and Lynn Morrow

ORGANIZATION Missouri Valley Regional Planning Commission

ADDRESS 1162 S. Brunswick, Marshall, Missouri, 65340

DATE 11/83



CINEMA

7 9

PORKYS II

R

SAT SUN MAT 2

7 9

WAR GAMES

PG


7 9 15

OCTOPUSSY

PG

BUSINESS

65



1925

TONITE
and
SATURDAY

10-25c

TOM SAWYER
DETECTIVE"
(2:10-7:25-10:00)

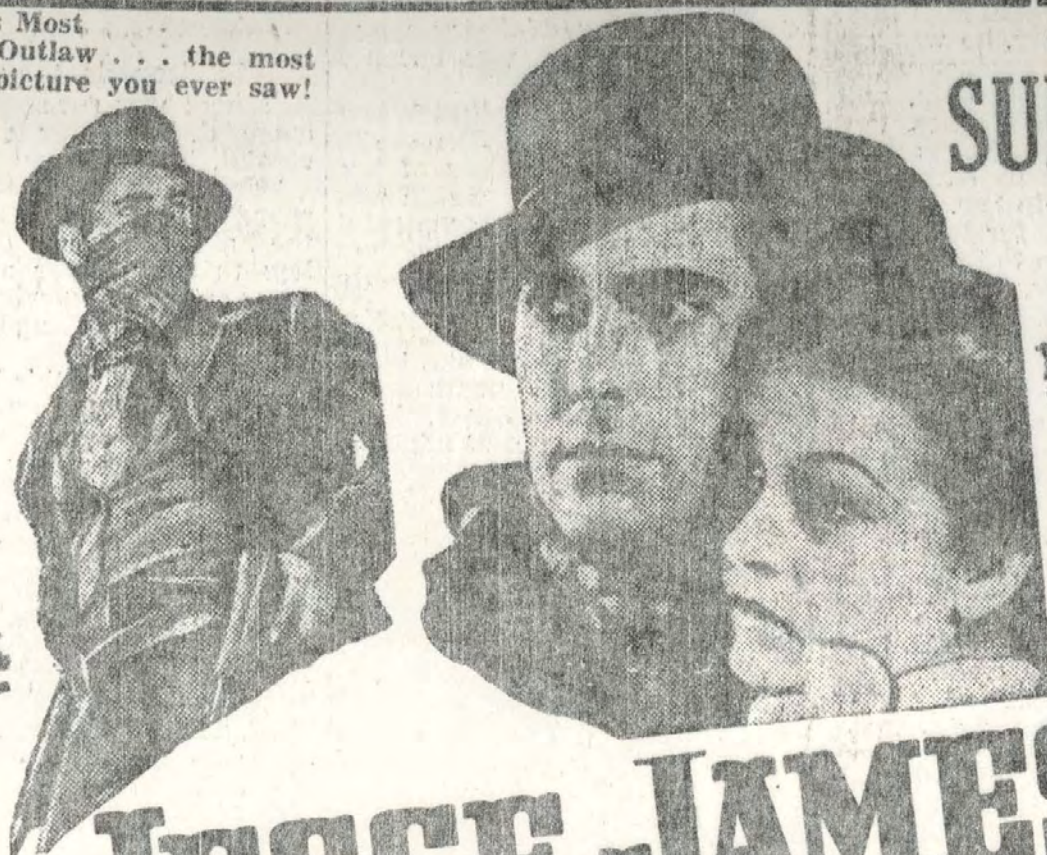
PLUS!

Hopalong Cassidy!
"IN OLD MEXICO"
(3:30-8:50)

Missouri's Most
Colorful Outlaw . . . the most
exciting picture you ever saw!

STARTS

SUNDAY!



JESSE JAMES

In Glorious **TECHNICOLOR!**



starring
TYRONE POWER
HENRY FONDA
NANCY KELLY
RANDOLPH SCOTT
Henry Hull • Slim Summerville
I. Edward Bromberg • Brian Donlevy
John Carradine • Donald Meek
John Russell • Jane Darwell

Cont. from 2:00
25c 'til 6 then 30c

AUDITORIUM

1. NAME**HISTORIC**

Cumberland Presbyterian church

SA HS-662-276

AND/OR COMMON

Wayland Temple Church of God in Christ

2. LOCATION**STREET & NUMBER** 119 E. North**CITY, TOWN** Marshall**VICINITY OF****STATE** Missouri**CODE****COUNTY** Saline**CODE** 65340**3. CLASSIFICATION****CATEGORY**☐ district☒ building(s)☐ structure☐ site☐ object**OWNERSHIP**☐ public☒ private☐ both**PUBLIC ACQUISITION**☐ in process☐ being considered**STATUS**☒ occupied☐ unoccupied☐ work in progress**ACCESSIBLE**☐ yes: restricted☐ yes: unrestricted☐ no**PRESENT USE**☐ agriculture☐ commercial☐ educational☐ entertainment☐ government☐ industrial☐ military☐ museum☐ park☐ private residence☒ religious☐ scientific☐ transportation☐ other**4. OWNER OF PROPERTY****NAME**

Wayland Temple

STREET & NUMBER 119 E. North**CITY, TOWN** Marshall**VICINITY OF****STATE** Missouri**5. LOCATION OF LEGAL DESCRIPTION**

Recorder of Deeds, Saline County courthouse, Marshall

6. REPRESENTATION IN EXISTING SURVEYS**TITLE****DETERMINED ELIGIBLE?**☐ YES☐ NO☐ FEDERAL☐ STATE☐ COUNTY

N/A

7. DESCRIPTION**CONDITION**☐ excellent☐ good☒ fair☐ deteriorated☐ ruins☐ unexposed**CHECK ONE**☐ unaltered☒ altered**CHECK ONE**☒ original site☐ moved

date _____

DESCRIBE THE PRESENT AND ORIGINAL (IF KNOWN) PHYSICAL APPEARANCE

in need of considerable maintenance but the original integrity is good

some of the upper west and east side windows have been boarded up; much of original colored glass intact.

2.
45
61
20
44
63
30
PO
RE030
75
E.
1929

PERIOD	AREAS OF SIGNIFICANCE - CHECK AND JUSTIFY BELOW			
<input type="checkbox"/> prehistoric	<input type="checkbox"/> prehistory-prehistoric	<input type="checkbox"/> community planning	<input type="checkbox"/> landscape architecture	<input checked="" type="checkbox"/> religion
<input type="checkbox"/> 1400-1499	<input type="checkbox"/> archeology-historic	<input type="checkbox"/> conservation	<input type="checkbox"/> law	<input type="checkbox"/> science
<input type="checkbox"/> 1500-1599	<input type="checkbox"/> agriculture	<input type="checkbox"/> economics	<input type="checkbox"/> literature	<input type="checkbox"/> sculpture
<input type="checkbox"/> 1600-1699	<input type="checkbox"/> architecture	<input type="checkbox"/> education	<input type="checkbox"/> military	<input type="checkbox"/> social /
<input type="checkbox"/> 1700-1799	<input type="checkbox"/> art	<input type="checkbox"/> engineering	<input type="checkbox"/> music	<input type="checkbox"/> humanitarian
<input type="checkbox"/> 1800-1899	<input type="checkbox"/> commerce	<input type="checkbox"/> exploration/settlement	<input type="checkbox"/> philosophy	<input type="checkbox"/> theater
<input checked="" type="checkbox"/> 1900 -	<input type="checkbox"/> communications	<input type="checkbox"/> industry	<input type="checkbox"/> politics/government	<input type="checkbox"/> transportation
		<input type="checkbox"/> invention		<input type="checkbox"/> other (spec)

SPECIFIC DATES _____ BUILDER/ARCHITECT _____

STATEMENT OF SIGNIFICANCE (IN ONE PARAGRAPH)

see attached
 COGIC since 1972
 Christian church is trying to negotiate for the property in order to expand its parking facilities

Sanborn

1883 - dwelling site
 1889 - "
 1894 - "
 1900 - "
 1910 - "
 1929 - Cumberland Presbyterian church

9. MAJOR BIBLIOGRAPHICAL REFERENCES

Saline County History, 1881
 Sanborn maps
 McChesney, Photo Album, 1925

10. GEOGRAPHICAL DATA

ADDRESS OF PROPERTY _____ QUADRANGLE NAME _____ SCALE _____

UTM REFERENCES

A	<input type="text"/>	<input type="text"/>	<input type="text"/>
	ZONE	EASTING	NORTHING

B	<input type="text"/>	<input type="text"/>	<input type="text"/>
	ZONE	EASTING	NORTHING

C	<input type="text"/>	<input type="text"/>	<input type="text"/>
---	----------------------	----------------------	----------------------

D	<input type="text"/>	<input type="text"/>	<input type="text"/>
---	----------------------	----------------------	----------------------

VERBAL BOUNDARY DESCRIPTION AND JUSTIFICATION

11. FORM PREPARED BY

NAME / TITLE Kristen and Lynn Morrow

ORGANIZATION Missouri Valley Regional Planning Commission


ADDRESS 1162 S. Brunswick, Marshall, Missouri, 65340

DATE 11/83



WAYLAND'S TEMPLE
C.O.G.I.C. 1972

CHURCH OF GOD
IN CHRIST
SERVICES: SUNDAY 10:00 AM, 12:00 PM, 7:00 PM
SUPPL. PASTOR: WANZO WAYLAND



CUMBERLAND PRESBYTERIAN

1925

CUMBERLAND PRESBYTERIAN CHURCH.

The date of the organization of this church is August 16, 1871. The original members were W. E., M. L., J. S., and S. J. Burke; W. M. and S. A. Nordyke, Mary Swisher, J. T. and H. Burke, A. M. Utz, M. Odell, J. R. Burke, A. C. Johnson, S. M. and S. A. Oldham, John Gilmore. A brick church was built in the year 1873, at a cost of \$4,027.72. It was dedicated, October 12, 1873, by Rev. James Morrow. This church has had for pastors, Revs. W. E. Burke, S. W. McCorkle, W. H. Doff, M. B. Irvine, P. G. Rea, and, lastly, M. B. Irvine, who has been in charge for one year. Present membership, 91. This little church, because of its small membership, has had a hard struggle at times for existence, but has been true to its promises. It has just passed through a gracious revival, in which there were ninety professions of faith in Christ, and sixty-one were added to the church. It is now in good condition, and its future is hopeful.

1881: 527-8

1. NAME

HISTORIC Marshall Lumber Company

AND/OR COMMON Home Lumber Company

2. LOCATION

STREET & NUMBER 207 E. North

CITY, TOWN Marshall

VICINITY OF

STATE Missouri

CODE

COUNTY Saline

CODE 65340

3. CLASSIFICATION

CATEGORY

☐ district
☒ building(s)
☐ structure
☐ site
☐ object

OWNERSHIP

☐ public
☒ private
☐ both
PUBLIC ACQUISITION
☐ in process
☐ being considered

STATUS

☒ occupied
☐ unoccupied
☐ work in progress
ACCESSIBLE
☐ yes: restricted
☐ yes: unrestricted
☐ no

PRESENT USE

☐ agriculture
☒ commercial
☐ educational
☐ entertainment
☐ government
☐ industrial
☐ military
☐ museum
☐ park
☐ private residence
☐ religious
☐ scientific
☐ transportation
☐ other:

4. OWNER OF PROPERTY

NAME Thomas Butler

STREET & NUMBER Rte 4

CITY, TOWN Marshall

VICINITY OF

STATE Missouri

5. LOCATION OF LEGAL DESCRIPTION

Recorder of Deeds, Saline County courthouse, Marshall

6. REPRESENTATION IN EXISTING SURVEYS

TITLE DETERMINED ELIGIBLE? YES NO FEDERAL STATE COUNTY

N/A

7. DESCRIPTION

CONDITION

☒ excellent
☐ good
☐ fair
☐ deteriorated
☐ ruins
☐ unexposed

CHECK ONE

☐ unaltered
☒ altered

CHECK ONE

☒ original site
☐ moved

date

DESCRIBE THE PRESENT AND ORIGINAL (IF KNOWN) PHYSICAL APPEARANCE

PERIOD	AREAS OF SIGNIFICANCE - CHECK AND JUSTIFY BELOW			
<input type="checkbox"/> prehistoric	<input type="checkbox"/> archeology-prehistoric	<input type="checkbox"/> community planning	<input type="checkbox"/> landscape architecture	<input type="checkbox"/> religion
<input type="checkbox"/> 1400-1499	<input type="checkbox"/> archeology-historic	<input type="checkbox"/> conservation	<input type="checkbox"/> law	<input type="checkbox"/> science
<input type="checkbox"/> 1500-1599	<input type="checkbox"/> agriculture	<input type="checkbox"/> economics	<input type="checkbox"/> literature	<input type="checkbox"/> sculpture
<input type="checkbox"/> 1600-1699	<input type="checkbox"/> architecture	<input type="checkbox"/> education	<input type="checkbox"/> military	<input type="checkbox"/> social /
<input type="checkbox"/> 1700-1799	<input type="checkbox"/> art	<input type="checkbox"/> engineering	<input type="checkbox"/> music	<input type="checkbox"/> humanitarian
<input checked="" type="checkbox"/> 1800-1899	<input checked="" type="checkbox"/> commerce	<input type="checkbox"/> exploration/settlement	<input type="checkbox"/> philosophy	<input type="checkbox"/> theater
<input type="checkbox"/> 1900 -	<input type="checkbox"/> communications	<input type="checkbox"/> industry	<input type="checkbox"/> politics/government	<input type="checkbox"/> transportation
		<input type="checkbox"/> invention		<input type="checkbox"/> other (specify)

SPECIFIC DATES _____ **BUILDER/ARCHITECT** _____

STATEMENT OF SIGNIFICANCE (IN ONE PARAGRAPH)

Butler also owns B&S Variety on the square

see attached

Sanborn maps

- 1889 - Page and Mitchell Lmbr. yard (ave. 200,000')
- 1894 - "
- 1900 - "
- 1910 - Ballew and Hollister Lmbr. yard
- 1929 - Marshall Lmbr. Company

MAJOR BIBLIOGRAPHICAL REFERENCES

Sanborn maps
McChesney, Photo Albums, 1910
Book of Commerce, 1929

GEOGRAPHICAL DATA

ADDRESS OF PROPERTY _____ QUADRANGLE NAME _____ SCALE _____

MAP REFERENCES

A	<input type="text"/>	<input type="text"/>	<input type="text"/>
	ZONE	EASTING	NORTHING

B	<input type="text"/>	<input type="text"/>	<input type="text"/>
	ZONE	EASTING	NORTHING

C	<input type="text"/>	<input type="text"/>	<input type="text"/>
---	----------------------	----------------------	----------------------

D	<input type="text"/>	<input type="text"/>	<input type="text"/>
---	----------------------	----------------------	----------------------

VERBAL BOUNDARY DESCRIPTION AND JUSTIFICATION

FORM PREPARED BY


NAME / TITLE _____ Kristen and Lynn Morrow

ORGANIZATION _____ Missouri Valley Regional Planning Commission

ADDRESS _____ 1162 S. Brunswick, Marshall, Missouri, 65340

DATE 11/83





MARSHALL LUMBER COMPANY

For the past fifteen years the Marshall Lumber Company, located at 212 East North Street, has been supplying quality lumber and building materials to Marshall and Saline county. The business was founded by Mr. W. H. Martz and is still owned by him. Mr. R. J. Martz, his son, is the manager. During this time it has established itself as a progressive and successful company.

Many advertised and non-advertised products are sold. Lowe Bros. paints, stains, varnishes and lacquers are to be had; Sheetrock and Upson board for all wall board work; Long-Bell lumber in both hard and soft woods; Ash Grove Cement; Barber Asphalt; Can't-Sag Gates; Red-Top steel posts, creosoted posts; drain and building tile; building hardware, and a score of other items are carried in stock.

Walking through the lumber yard is not so impressive as seeing what is done with the products represented here. That pile of pine and cypress; those tile and bricks; that cement; that paint and varnish; those shingles, and a few of the other lines you see piled here in orderly rows can be transformed into a Colonial house such as you see down the street, or an English type filling station such as you see on another corner. Whether it is English or Colonial, Georgian or American; Spanish or French or plain Western types, the necessary materials are here to build them.

Mr. Martz spoke of the many changes in architecture and the newer idea of house building as well as farm utility buildings. He said: "Farm buildings of all types have undergone a very radical change in the past ten years. With the advent of increased production and a demand for more modern methods, different ways to handle stock, poultry and hogs become necessary. No longer does the prosperous farmer allow hogs to find shelter in underbrush or strawstacks, but provides them with weatherproof houses; too much corn is consumed in feeding stock that are constantly chilled by the winter air, so more

barns are built. Houses have felt the changes to an even greater extent. People are demanding both practicability and good appearance. They have found it is no more expensive to build a charming English or Colonial type house than some type that has no more charm of line than a dairy barn. A combination of practicality and good appearance is the keynote of all modern architecture. A house built now in the English type will probably have a formal garden, a stone entrance with wrought iron lamps and a harmonizing garage. The harmony of the whole is much more pleasing and immensely more salable than the old hit-an-miss type. The people know what they want now and will have that or nothing."


An example of the progressive spirit of the Marshall Lumber Company is the fact that every two months there is available to their customers and other interested people a booklet of house plans. Included in each issue of the magazine will be garage plans, suggestions for gardens and landscaping instructions. Information of all kinds is given to the person who wants to make their house and grounds as attractive as possible. A plan of any type is more effective if the whole grounds are planned in accordance with architecture of the house. The magazine shows plats and plans for harmonizing the grounds with the various types of homes. As to the house plans, new ones are shown every issue and of all types. Regardless of size, cost, type or plan you will be able to find one that will please you in some issue of the book.

Call 142 and ask for Mr. Martz. He will be glad to confer with you on your building plans and give you any needed advice. You may rely absolutely on the integrity of the service of this company. They have been firmly established here for over fifteen years and their position has been gained by giving satisfaction in very respect to both large and small customers. They say their customers compliment them more highly than they dare to compliment themselves.

207 E. NORTH ST.

PHONE 142

MARSHALL, MO.



1910

1. NAME

HISTORIC Presbyterian manse

AND/OR COMMON Rev. John H. Bescancon

2. LOCATION

STREET & NUMBER 208 E. North

CITY, TOWN Marshall

VICINITY OF

STATE Missouri

CODE

COUNTY Saline

CODE 65340

3. CLASSIFICATION

CATEGORY

☐ district
☒ building(s)
☐ structure
☐ site
☐ object

OWNERSHIP

☐ public
☒ private
☐ both
PUBLIC ACQUISITION
☐ in process
☐ being considered

STATUS

☒ occupied
☐ unoccupied
☐ work in progress
ACCESSIBLE
☐ yes: restricted
☐ yes: unrestricted
☐ no

PRESENT USE

☐ agriculture
☐ commercial
☐ educational
☐ entertainment
☐ government
☐ industrial
☐ military
☐ museum
☐ park
☒ private residence
☒ religious
☐ scientific
☐ transportation
☐ other:

4. OWNER OF PROPERTY

NAME Presbyterian church

STREET & NUMBER 212 E. North

CITY, TOWN Marshall

VICINITY OF

STATE Missouri

5. LOCATION OF LEGAL DESCRIPTION

Recorder of Deeds, Saline County courthouse, Marshall

6. REPRESENTATION IN EXISTING SURVEYS

TITLE

DETERMINED ELIGIBLE? ☐ YES ☐ NO ☐ FEDERAL ☐ STATE ☐ COUNTY

N/A

7. DESCRIPTION

CONDITION

☒ excellent
☐ good
☐ fair
☐ deteriorated
☐ ruins
☐ unexposed

CHECK ONE

☐ unaltered
☒ altered

CHECK ONE

☒ original site
☐ moved

date

DESCRIBE THE PRESENT AND ORIGINAL (IF KNOWN) PHYSICAL APPEARANCE

note cornice returns with small brackets around gables and dormer

corner boards

rear two story addition

2-2

mb

21

20

60E 6m

63

DR

DI

60A

LS

B. SIGNIFICANCE

PERIOD	AREAS OF SIGNIFICANCE - CHECK AND JUSTIFY BELOW			
<input type="checkbox"/> prehistoric	<input type="checkbox"/> prehistory-prehistoric	<input type="checkbox"/> community planning	<input type="checkbox"/> landscape architecture	<input type="checkbox"/> religion
<input type="checkbox"/> 1400-1499	<input type="checkbox"/> archeology-historic	<input type="checkbox"/> conservation	<input type="checkbox"/> law	<input type="checkbox"/> science
<input type="checkbox"/> 1500-1599	<input type="checkbox"/> agriculture	<input type="checkbox"/> economics	<input type="checkbox"/> literature	<input type="checkbox"/> sculpture
<input type="checkbox"/> 1600-1699	<input type="checkbox"/> architecture	<input type="checkbox"/> education	<input type="checkbox"/> military	<input type="checkbox"/> social /
<input type="checkbox"/> 1700-1799	<input type="checkbox"/> art	<input type="checkbox"/> engineering	<input type="checkbox"/> music	<input type="checkbox"/> humanitarian
<input type="checkbox"/> 1800-1899	<input type="checkbox"/> commerce	<input type="checkbox"/> exploration/settlement	<input type="checkbox"/> philosophy	<input type="checkbox"/> theater
<input checked="" type="checkbox"/> 1900 -	<input type="checkbox"/> communications	<input type="checkbox"/> industry	<input type="checkbox"/> politics/government	<input type="checkbox"/> transportation
		<input type="checkbox"/> invention		<input type="checkbox"/> other (specify)

SPECIFIC DATES c. 1908 BUILDER/ARCHITECT

STATEMENT OF SIGNIFICANCE (IN ONE PARAGRAPH)Sanborn

1883 - vacant site
1889 - "
1894 - "
1896 Atlas - dwelling on corner of Odell and North
1900 - vacant site
1910 - house here
1916 - a parsonage is just west facing Odell and another institutional building facing North
1929 - house site and filling station on corner west

9. MAJOR BIBLIOGRAPHICAL REFERENCES

Sanborn maps
Saline County Atlases, 1896 and 1916

IV. GEOGRAPHICAL DATA

ACREAGE OF PROPERTY	QUADRANGLE NAME	SCALE
UTM REFERENCES		
A	ZONE EASTING NORTHING	B
C	ZONE EASTING NORTHING	D

VERBAL BOUNDARY DESCRIPTION AND JUSTIFICATION**II. FORM PREPARED BY**

NAME / TITLE Kristen and Lynn Morrow
ORGANIZATION Missouri Valley Regional Planning Commission
ESS 162 Brt ick rsh Mt rri, 340 DAT 7/83



1. NAME**HISTORIC**

Stone church

SRI 100-002-279

AND/OR COMMON

First Presbyterian Church

NR

2. LOCATION**STREET & NUMBER**

212 E. North

CITY, TOWN

Marshall

VICINITY OF

STATE

Missouri

CODE

COUNTY Saline

CODE 65340

3. CLASSIFICATION**CATEGORY**☐ district☒ building(s)☐ structure☐ site☐ object**OWNERSHIP**☐ public☒ private☐ both**PUBLIC ACQUISITION**☐ in process☐ being considered**STATUS**☒ occupied☐ unoccupied☐ work in progress**ACCESSIBLE**☐ yes: restricted☐ yes: unrestricted☐ no**PRESENT USE**☐ agriculture☐ commercial☐ educational☐ entertainment☐ government☐ industrial☐ military☐ museum☐ park☐ private residence☒ religious☐ scientific☐ transportation☐ other:**4. OWNER OF PROPERTY****NAME**

First Presbyterian Church

STREET & NUMBER

212 E. North

CITY, TOWN

Marshall

VICINITY OF

STATE Missouri

5. LOCATION OF LEGAL DESCRIPTION

Recorder of Deeds, Saline County courthouse, Marshall

6. REPRESENTATION IN EXISTING SURVEYS**TITLE**DETERMINED ELIGIBLE? ☐ YES ☐ NO ☐ FEDERAL ☐ STATE ☐ COUNTY

N/A

7. DESCRIPTION**CONDITION**☒ excellent☐ good☐ fair☐ deteriorated☐ ruins☐ unexposed**CHECK ONE**☐ unaltered☒ altered**CHECK ONE**☒ original site☐ moved

date _____


DESCRIBE THE PRESENT AND ORIGINAL (IF KNOWN) PHYSICAL APPEARANCE

see NRHP nomination forms






1910



1925




looking SW



1910

25-252-1911



FIRST PRESBYTERIAN

1925

The first organization of this church was some time prior to the year 1846, and after 1840. Some of the first members were Stephen Smith, Mr. Martin, Joseph N. Laurie, and their wives, and Daniel Snoddy. The first preacher was Rev. Gary Hickman, and after him came Revs. — Keynolds, Wm. C. McPheeters, Pauling, Cambern, and Clark. The ruling elders were Daniel Snoddy, who died of cholera, in 1849; Joseph N. Laurie, and Thompson G. Miller.

At first, the congregation met in the court-house, but at last Wm. B. Sappington gave the church a lot, and another was purchased on the south side of the southeast corner of the public square, being a double corner lot, and, in 1860, a fine frame church building, 40x90 feet in size, and costing about \$2,500, was built thereon. Although there was an indebtedness of about \$900 on the church at the time, the church was dedicated the same year, by Rev. Mr. Painter, of Booneville. Rev. James Clark was the first pastor after the church was finished. He died in Iowa, in 1879.

During the war, preaching was very irregular, and at last discontinued entirely, and the organization broken up. The church records were in the court-house when it was destroyed, by Col. Jackson's Confederates, in 1864, and were burned with it. At the Marshall fight, in 1863, one of Shelby's cannon balls passed through the church, and another struck it. The soldiers often used the church for sleeping quarters.

New Organization.—After the war, viz., January 11, 1869, the church was re-organized, by Rev. J. H. Quarles, of Lexington, Missouri. The original members were seventeen in number, some of whom were J. H. Cordell, George and Sophia Rehm, Mrs. Sabina Shroyer, Mrs. Mary Wilson, Miss Mary Allen, Dr. and Mrs. E. S. Clarkson, and Mrs. Sallie A. Mack. The pastors of this church have been, since the re-organization, Dr. J. L. Yantis, E. M. Yantis, John Montgomery, B. H. Charles, A. W. Nesbitt, and L. P. Bowen. The elders, J. H. Cordell, George Rehm, T. G. Ehrnman, G. M. Francisco, Dr. C. L. Hall, and J. L. Woodbridge. The present membership is about 125.

In the year 1870, the congregation sold the lots and the church building on the southeast corner of the square, and with the proceeds, and additional subscription, began the erection, upon another lot, of a new church of stone, which was finished in the spring of 1872. Its entire cost was about \$8,000. It has not yet been dedicated, but it is expected that it will be in a short time. The old church is still in existence, and stands now south of the public square, where it has been used, until lately, as a school-house. The new one is the only building of the kind in the place, and blds fair to last for a generation, even though it now begins to wear an antiquated appearance, with its ancient style of architecture, its buttresses, its towers, and its Gothic openings. And long may it stand, with all of its grandeur, and yet with all of its picturesqueness and its beauty.

1. NAME

HISTORIC

AND/OR COMMON Mrs. Katherine C. Wood

2. LOCATION

STREET & NUMBER 215 E. North

CITY, TOWN Marshall

VICINITY OF

STATE Missouri

CODE

COUNTY Saline

CODE 65340

3. CLASSIFICATION

CATEGORY

☐ district
☒ building(s)
☐ structure
☐ site
☐ object

OWNERSHIP

☐ public
☒ private
☐ both
 PUBLIC ACQUISITION
☐ in process
☐ being considered

STATUS

☒ occupied
☐ unoccupied
☐ work in progress
 ACCESSIBLE
☐ yes: restricted
☐ yes: unrestricted
☐ no

PRESENT USE

☐ agriculture
☐ commercial
☐ educational
☐ entertainment
☐ government
☐ industrial
☐ military
☐ museum
☐ park
☒ private residence
☐ religious
☐ scientific
☐ transportation
☐ other:

4. OWNER OF PROPERTY

NAME Presbyterian church

STREET & NUMBER 212 E. North

CITY, TOWN Marshall

VICINITY OF

STATE Missouri

5. LOCATION OF LEGAL DESCRIPTION

Recorder of Deeds, Saline County courthouse, Marshall

6. REPRESENTATION IN EXISTING SURVEYS

TITLE DETERMINED ELIGIBLE? YES NO FEDERAL STATE COUNTY LG

N/A

7. DESCRIPTION

CONDITION

☐ excellent
☐ good
☐ fair
☐ deteriorated
☐ ruins
☐ unexposed

CHECK ONE

☐ unaltered
☐ altered

CHECK ONE

☐ original site
☐ moved

date

DESCRIBE THE PRESENT AND ORIGINAL (IF KNOWN) PHYSICAL APPEARANCE

this house and 221 E. North built at the same time by the same builder; both are painted grey with white trim.

modest corner boards with capitals

porch posts are an addition

rear room addition

1
 21
 20
 16
 63
 04
 15

8. SIGNIFICANCE**PERIOD**

☐ prehistoric
☐ 1400-1499
☐ 1500-1599
☐ 1600-1699
☐ 1700-1799
☐ 1800-1899
☒ 1900 -

AREAS OF SIGNIFICANCE - CHECK AND JUSTIFY BELOW

☐ archeology - prehistoric
☐ archeology - historic
☐ agriculture
☐ architecture
☐ art
☐ commerce
☐ communications

☐ community planning
☐ conservation
☐ economics
☐ education
☐ engineering
☐ exploration/settlement
☐ industry
☐ invention

☐ landscape architecture
☐ law
☐ literature
☐ military
☐ music
☐ philosophy
☐ politics/government

☐ religion
☐ science
☐ sculpture
☐ social / humanitarian
☐ theater
☐ transportation
☐ other (specify)

SPECIFIC DATES c. 1880**BUILDER/ARCHITECT****STATEMENT OF SIGNIFICANCE (IN ONE PARAGRAPH)**Sanborn

1883 - house here
1889 - "
1894 - "
1900 - "
1910 - "
1916 Atlas - Mrs. Tracy property
1929 - house site

9. MAJOR BIBLIOGRAPHICAL REFERENCES

Sanborn maps
Saline County Atlas, 1916

10. GEOGRAPHICAL DATA**ACREAGE OF PROPERTY** _____ **QUADRANGLE NAME** _____ **SCALE** _____**UTM REFERENCES**

A

--	--	--	--	--	--	--	--	--	--

ZONE EASTING NORTHING

B

--	--	--	--	--	--	--	--	--	--

ZONE EASTING NORTHING

C

--	--	--	--	--	--	--	--	--	--

D

--	--	--	--	--	--	--	--	--	--

VERBAL BOUNDARY DESCRIPTION AND JUSTIFICATION**11. FORM PREPARED BY****NAME / TITLE** Kristen and Lynn Morrow**ORGANIZATION** Missouri Valley Regional Planning Commission**DATE** 2/2/02**DATE** 11/02



1. NAME SA-A-112-291

HISTORIC

AND/OR COMMON Mrs. Mary L. Gordon (vacant at survey visit)

2. LOCATION 221

STREET & NUMBER 212 E. North

CITY, TOWN Marshall

VICINITY OF

STATE Missouri

CODE

COUNTY Saline

CODE 65340

3. CLASSIFICATION

CATEGORY	OWNERSHIP	STATUS	PRESENT USE
<u>district</u>	<u>public</u>	<u>occupied</u>	<u>agriculture</u>
<u>X building(s)</u>	<u>X private</u>	<u>X unoccupied</u>	<u>commercial</u>
<u>structure</u>	<u>both</u>	<u>work in progress</u>	<u>educational</u>
<u>site</u>	PUBLIC ACQUISITION	ACCESSIBLE	<u>entertainment</u>
<u>object</u>	<u>In process</u>	<u>yes: restricted</u>	<u>government</u>
	<u>being considered</u>	<u>yes: unrestricted</u>	<u>industrial</u>
		<u>no</u>	<u>military</u>
			<u>museum</u>
			<u>park</u>
			<u>private residence</u>
			<u>religious</u>
			<u>scientific</u>
			<u>transportation</u>
			<u>other:</u>

4. OWNER OF PROPERTY

NAME Presbyterian Church

STREET & NUMBER 212 E. North

CITY, TOWN Marshall

VICINITY OF

STATE Missouri

5. LOCATION OF LEGAL DESCRIPTION

Recorder of Deeds, Saline County courthouse, Marshall

6. REPRESENTATION IN EXISTING SURVEYS

TITLE DETERMINED ELIGIBLE? YES NO FEDERAL STATE COUNTY LOCAL

N/A

7. DESCRIPTION

CONDITION	CHECK ONE	CHECK ONE
<u>excellent</u>	<u>unaltered</u>	<u>X original site</u>
<u>X good</u>	<u>X altered</u>	<u>moved</u>
<u>fair</u>		date

DESCRIBE THE PRESENT AND ORIGINAL (IF KNOWN) PHYSICAL APPEARANCE

030 house is a mate to 215 E. North

01880 has older porch than 2.5, perhaps the original

07 modest corner boards with capitals

single car board and batten garage with entry from Bell St.

rear room addition

1
604
21
20
16
63
01
DH
LS

8. SIGNIFICANCE

PERIOD

☐ prehistoric
☐ 1400-1499
☐ 1500-1599
☐ 1600-1699
☐ 1700-1799
☒ 1800-1899
☐ 1900-

AREAS OF SIGNIFICANCE - CHECK AND JUSTIFY BELOW

☐ archeology - prehistoric
☐ archeology - historic
☐ agriculture
☐ architecture
☐ art
☐ commerce
☐ communications

☐ community planning
☐ conservation
☐ economics
☐ education
☐ engineering
☐ exploration/settlement
☐ industry
☐ invention

☐ landscape architecture
☐ law
☐ literature
☐ military
☐ music
☐ philosophy
☐ politics/government

☐ religion
☐ science
☐ sculpture
☐ social /
humanitarian
☐ theater
☐ transportation
☐ other (specify)

SPECIFIC DATES

BUILDER/ARCHITECT

STATEMENT OF SIGNIFICANCE (IN ONE PARAGRAPH)

Sanborn

1883 - house here
1889 - "
1894 - "
1900 - "
1910 - "
1916 Atlas - A Mrs. M. (?)
1929 - house here

9. MAJOR BIBLIOGRAPHICAL REFERENCES

Sanborn maps
Saline County Atlas, 1916

10. GEOGRAPHICAL DATA

ACREAGE OF PROPERTY _____ QUADRANGLE NAME _____ SCALE _____

UTM REFERENCES

A

--	--	--	--	--	--	--	--	--	--

ZONE EASTING NORTHING

B

--	--	--	--	--	--	--	--	--	--

ZONE EASTING NORTHING

C

--	--	--	--	--	--	--	--	--	--

D

--	--	--	--	--	--	--	--	--	--

VERBAL BOUNDARY DESCRIPTION AND JUSTIFICATION

11. FORM PREPARED BY

NAME / TITLE Kristen and Lynn Morrow

ORGANIZATION Missouri Valley Regional Planning Commission

DATE 1 S. swi Mar. 11, sou 653'0

DATE 11/02



NAME

STORIC

SA-AS CCK 92

ID/OR COMMON Allen Blackerby and Cherly Tennill

LOCATION

REET & NUMBER 227 E. North

TY, TOWN Marshall

VICINITY OF

ATE Missouri

CODE

COUNTY Saline

CODE

65340

CLASSIFICATION

TEGORY	OWNERSHIP	STATUS	PRESENT USE	
__district	__public	<input checked="" type="checkbox"/> occupied	__agriculture	__museum
<input checked="" type="checkbox"/> building(s)	<input checked="" type="checkbox"/> private	__unoccupied	__commercial	__park
__structure	__both	__work in progress	__educational	<input checked="" type="checkbox"/> private residence
__site	PUBLIC ACQUISITION	ACCESSIBLE	__entertainment	__religious
__object	__in process	__yes: restricted	__government	__scientific
	__being considered	__yes: unrestricted	__industrial	__transportation
		__no	__military	__other: _____

OWNER OF PROPERTY

ME William Walter

REET & NUMBER 327 E. Yerby

Y, TOWN Marshall

VICINITY OF

STATE Missouri

LOCATION OF LEGAL DESCRIPTION

Recorder of Deeds, Saline County courthouse, Marshall

REPRESENTATION IN EXISTING SURVEYS

LE DETERMINED ELIGIBLE? YES NO FEDERAL STATE COUNTY LOCAL

N/A

DESCRIPTION

DITION	CHECK ONE	CHECK ONE	
__excellent	__deteriorated	__unaltered	__original site
__good	__ruins	__altered	__moved
__fair	__unexposed		date _____

DESCRIBE THE PRESENT AND ORIGINAL (IF KNOWN) PHYSICAL APPEARANCE

brick sidewalk on Bell St. side

49 two story ell addition in rear is a spearate rental unit

c. 1960 asbestos siding, brick foundation

68200

2 2
400
64
20
10
63
30
CH
TS
K

3. SIGNIFICANCE

PERIOD	AREAS OF SIGNIFICANCE - CHECK AND JUSTIFY BELOW			
<input type="checkbox"/> prehistoric	<input type="checkbox"/> archeology - prehistoric	<input type="checkbox"/> community planning	<input type="checkbox"/> landscape architecture	<input type="checkbox"/> religion
<input type="checkbox"/> 1400-1499	<input type="checkbox"/> archeology - historic	<input type="checkbox"/> conservation	<input type="checkbox"/> law	<input type="checkbox"/> science
<input type="checkbox"/> 1500-1599	<input type="checkbox"/> agriculture	<input type="checkbox"/> economics	<input type="checkbox"/> literature	<input type="checkbox"/> sculpture
<input type="checkbox"/> 1600-1699	<input type="checkbox"/> architecture	<input type="checkbox"/> education	<input type="checkbox"/> military	<input type="checkbox"/> social /
<input type="checkbox"/> 1700-1799	<input type="checkbox"/> art	<input type="checkbox"/> engineering	<input type="checkbox"/> music	<input type="checkbox"/> humanitarian
<input checked="" type="checkbox"/> 1800-1899	<input type="checkbox"/> commerce	<input type="checkbox"/> exploration/settlement	<input type="checkbox"/> philosophy	<input type="checkbox"/> theater
<input type="checkbox"/> 1900 -	<input type="checkbox"/> communications	<input type="checkbox"/> industry	<input type="checkbox"/> politics/government	<input type="checkbox"/> transportation
		<input type="checkbox"/> invention		<input type="checkbox"/> other (specify)

SPECIFIC DATES

BUILDER / ARCHITECT

STATEMENT OF SIGNIFICANCE (IN ONE PARAGRAPH)

rental house

Sanborn

1883 - house site

1889 - "

1894 - "

1900 - "

1910 - "

1929 - "


9. MAJOR BIBLIOGRAPHICAL REFERENCES


Sanborn maps

10. GEOGRAPHICAL DATA

ACREAGE OF PROPERTY _____ QUADRANGLE NAME _____ SCALE _____

UTM REFERENCES

A 
ZONE **EASTING** **NORTHING**

C 

B  **ZONE** **EASTING** **NORTHING**

D 

VERBAL BOUNDARY DESCRIPTION AND JUSTIFICATION

II. FORM PREPARED BY

NAME / TITLE Kristen and Lynn Morrow

ORGANIZATION Missouri Valley Regional Planning Commission

~~SECRET~~ ~~U.S. nsw Ma all sso. 65~~

71/83



1. NAME

HISTORIC Hunter, Haney
 AND/OR COMMON Tim B. Nelson

SA H-002-293

2. LOCATION

STREET & NUMBER 228 E. North

CITY, TOWN Marshall

VICINITY OF

STATE Missouri CODE

COUNTY Saline

CODE 65340

3. CLASSIFICATION

CATEGORY	OWNERSHIP	STATUS	PRESENT USE	
<input type="checkbox"/> district	<input type="checkbox"/> public	<input checked="" type="checkbox"/> occupied	<input type="checkbox"/> agriculture	<input type="checkbox"/> museum
<input checked="" type="checkbox"/> building(s)	<input checked="" type="checkbox"/> private	<input type="checkbox"/> unoccupied	<input type="checkbox"/> commercial	<input type="checkbox"/> park
<input type="checkbox"/> structure	<input type="checkbox"/> both	<input type="checkbox"/> work in progress	<input type="checkbox"/> educational	<input checked="" type="checkbox"/> private residence
<input type="checkbox"/> site	PUBLIC ACQUISITION	ACCESSIBLE	<input type="checkbox"/> entertainment	<input type="checkbox"/> religious
<input type="checkbox"/> object	<input type="checkbox"/> in process	<input type="checkbox"/> yes: restricted	<input type="checkbox"/> government	<input type="checkbox"/> scientific
	<input type="checkbox"/> being considered	<input type="checkbox"/> yes: unrestricted	<input type="checkbox"/> industrial	<input type="checkbox"/> transportation
		<input type="checkbox"/> no	<input type="checkbox"/> military	<input type="checkbox"/> other:

4. OWNER OF PROPERTY

NAME Tim Nelson

STREET & NUMBER 228 E. North

CITY, TOWN Marshall

VICINITY OF

STATE Missouri

5. LOCATION OF LEGAL DESCRIPTION

Recorder of Deeds, Saline County courthouse, Marshall

6. REPRESENTATION IN EXISTING SURVEYS

TITLE DETERMINED ELIGIBLE? YES NO FEDERAL STATE COUNTY LO

N/A

7. DESCRIPTION

CONDITION		CHECK ONE	CHECK ONE	
<input type="checkbox"/> excellent	<input type="checkbox"/> deteriorated	<input type="checkbox"/> unaltered	<input checked="" type="checkbox"/> original site	
<input checked="" type="checkbox"/> good	<input type="checkbox"/> ruins	<input checked="" type="checkbox"/> altered	<input type="checkbox"/> moved	date
<input type="checkbox"/> fair	<input type="checkbox"/> unexposed			

DESCRIBE THE PRESENT AND ORIGINAL (IF KNOWN) PHYSICAL APPEARANCE

lots of embrecated shingle work in gables

chamfered bay windows with dentils; west bay window added between 1894-1900

porch remodeled from original Queen Anne version

2
100

21 20

22 20

10

63

01

04

LS

030
40 49

c. 1890

alt c. 1900

8. SIGNIFICANCE

PERIOD		AREAS OF SIGNIFICANCE - CHECK AND JUSTIFY BELOW			
<input type="checkbox"/> prehistoric	<input type="checkbox"/> archeology-prehistoric	<input type="checkbox"/> community planning	<input type="checkbox"/> landscape architecture	<input type="checkbox"/> religion	
<input type="checkbox"/> 1400-1499	<input type="checkbox"/> archeology-historic	<input type="checkbox"/> conservation	<input type="checkbox"/> law	<input type="checkbox"/> science	
<input type="checkbox"/> 1500-1599	<input type="checkbox"/> agriculture	<input type="checkbox"/> economics	<input type="checkbox"/> literature	<input type="checkbox"/> sculpture	
<input type="checkbox"/> 1600-1699	<input type="checkbox"/> architecture	<input type="checkbox"/> education	<input type="checkbox"/> military	<input type="checkbox"/> social /	
<input type="checkbox"/> 1700-1799	<input type="checkbox"/> art	<input type="checkbox"/> engineering	<input type="checkbox"/> music	<input type="checkbox"/> humanitarian	
<input checked="" type="checkbox"/> 1800-1899	<input type="checkbox"/> commerce	<input type="checkbox"/> exploration/settlement	<input type="checkbox"/> philosophy	<input type="checkbox"/> theater	
<input type="checkbox"/> 1900 -	<input type="checkbox"/> communications	<input type="checkbox"/> industry	<input type="checkbox"/> politics/government	<input type="checkbox"/> transportation	
		<input type="checkbox"/> invention		<input type="checkbox"/> other (specify)	

SPECIFIC DATES c. 1890 BUILDER/ARCHITECT

STATEMENT OF SIGNIFICANCE (IN ONE PARAGRAPH)

Nelson is a Missouri Valley college professor.

Elizabeth Harney Thornhill is a recommended informant

Sanborn

- 1883 - house site
- 1889 - this house here
- 1894 - "
- 1900 - "
- 1910 - "
- 1916 Atlas - S.T. Hunter's property
- 1929 - house site

9. MAJOR BIBLIOGRAPHICAL REFERENCES

- Saline County Atlas, 1916
- Sanborn maps
- Marshall Historic Sites Tour, April 29, 1978

10. GEOGRAPHICAL DATA

ACREAGE OF PROPERTY	QUADRANGLE NAME	SCALE
UTM REFERENCES		
A	ZONE EASTING NORTHING	B
C	ZONE EASTING NORTHING	D

VERBAL BOUNDARY DESCRIPTION AND JUSTIFICATION

11. FORM PREPARED BY

NAME / TITLE Kristen and Lynn Morrow
ORGANIZATION Missouri Valley Regional Planning Commission

2 S uns S, N. al. iss. 1, 6700

DATE 11/02



1. NAME

HISTORIC

SA-AB-000 94

AND/OR COMMON

2. LOCATION

STREET & NUMBER 229 E. North

CITY, TOWN Marshall

VICINITY OF

STATE Missouri

CODE

COUNTY Saline

CODE 65340

3. CLASSIFICATION

CATEGORY

☐ district
☒ building(s)
☐ structure
☐ site
☐ object

OWNERSHIP

☐ public
☒ private
☐ both

PUBLIC ACQUISITION

☐ in process
☐ being considered

STATUS

☐ occupied
☒ unoccupied
☐ work in progress

ACCESSIBLE

☐ yes: restricted
☐ yes: unrestricted
☐ no

PRESENT USE

☐ agriculture
☐ commercial
☐ educational
☐ entertainment
☐ government
☐ industrial
☐ military

☐ museum
☐ park
☐ private residence
☐ religious
☐ scientific
☐ transportation
☐ other:

4. OWNER OF PROPERTY

NAME

STREET & NUMBER

CITY, TOWN

VICINITY OF

STATE

5. LOCATION OF LEGAL DESCRIPTION

Recorder of Deeds, Saline County courthouse, Marshall

6. REPRESENTATION IN EXISTING SURVEYS

TITLE

DETERMINED ELIGIBLE? ☐ YES ☐ NO ☐ FEDERAL ☐ STATE ☐ COUNTY

N/A

7. DESCRIPTION

CONDITION

☐ excellent
☐ good
☐ fair

☐ deteriorated
☐ ruins
☐ unexposed

CHECK ONE

☐ unaltered
☐ altered

CHECK ONE

☐ original site
☐ moved

date

DESCRIBE THE PRESENT AND ORIGINAL (IF KNOWN) PHYSICAL APPEARANCE

bungalow with rear upper story bedroom

black shutters, brick foundation, basement entry
from rear through a brick foundational wall

house is for sale and empty

1 1/2
WU
21
20
GB GB
63
30
FW
RL

FORM PREPARED BY



NAME SA 1002-295

STORIC G.H. Althouse site

ID/OR COMMON Methodist church parking lot not

LOCATION entire

REET & NUMBER 234 E. North

TY, TOWN Marshall VICINITY OF _____

ATE Missouri CODE _____ COUNTY Saline CODE 65340

CLASSIFICATION

TEGORY	OWNERSHIP	STATUS	PRESENT USE	
<input type="checkbox"/> district	<input type="checkbox"/> public	<input type="checkbox"/> occupied	<input type="checkbox"/> agriculture	<input type="checkbox"/> museum
<input type="checkbox"/> building(s)	<input type="checkbox"/> private	<input type="checkbox"/> unoccupied	<input type="checkbox"/> commercial	<input type="checkbox"/> park
<input type="checkbox"/> structure	<input type="checkbox"/> both	<input type="checkbox"/> work in progress	<input type="checkbox"/> educational	<input type="checkbox"/> private residence
<input checked="" type="checkbox"/> site	PUBLIC ACQUISITION	ACCESSIBLE	<input type="checkbox"/> entertainment	<input type="checkbox"/> religious
<input type="checkbox"/> object	<input type="checkbox"/> in process	<input type="checkbox"/> yes: restricted	<input type="checkbox"/> government	<input type="checkbox"/> scientific
	<input type="checkbox"/> being considered	<input type="checkbox"/> yes: unrestricted	<input type="checkbox"/> industrial	<input type="checkbox"/> transportation
		<input type="checkbox"/> no	<input type="checkbox"/> military	<input type="checkbox"/> other: _____

OWNER OF PROPERTY

ME _____

REET & NUMBER _____

Y, TOWN _____ VICINITY OF _____ STATE _____

LOCATION OF LEGAL DESCRIPTION _____

REPRESENTATION IN EXISTING SURVEYS

LE _____ DETERMINED ELIGIBLE? ☐ YES ☐ NO ☐ FEDERAL ☐ STATE ☐ COUNTY ☐ LOCAL

DESCRIPTION

DITION		CHECK ONE	CHECK ONE	
<input type="checkbox"/> excellent	<input type="checkbox"/> deteriorated	<input type="checkbox"/> unaltered	<input type="checkbox"/> original site	
<input type="checkbox"/> good	<input type="checkbox"/> ruins	<input type="checkbox"/> altered	<input type="checkbox"/> moved	date _____
<input type="checkbox"/> fair	<input type="checkbox"/> unexposed			

CRIBE THE PRESENT AND ORIGINAL (IF KNOWN) PHYSICAL APPEARANCE

PERIOD

<input type="checkbox"/> prehistoric	<input type="checkbox"/> archeology - prehistoric	<input type="checkbox"/> community planning	<input type="checkbox"/> landscape architecture	<input type="checkbox"/> religion
<input type="checkbox"/> 1400-1499	<input type="checkbox"/> archeology - historic	<input type="checkbox"/> conservation	<input type="checkbox"/> law	<input type="checkbox"/> science
<input type="checkbox"/> 1500-1599	<input type="checkbox"/> agriculture	<input type="checkbox"/> economics	<input type="checkbox"/> literature	<input type="checkbox"/> sculpture
<input type="checkbox"/> 1600-1699	<input type="checkbox"/> architecture	<input type="checkbox"/> education	<input type="checkbox"/> military	<input type="checkbox"/> social /
<input type="checkbox"/> 1700-1799	<input type="checkbox"/> art	<input type="checkbox"/> engineering	<input type="checkbox"/> music	<input type="checkbox"/> humanitarian
<input type="checkbox"/> 1800-1899	<input type="checkbox"/> commerce	<input type="checkbox"/> exploration/settlement	<input type="checkbox"/> philosophy	<input type="checkbox"/> theater
<input type="checkbox"/> 1900 -	<input type="checkbox"/> communications	<input type="checkbox"/> industry	<input type="checkbox"/> politics/government	<input type="checkbox"/> transportation
		<input type="checkbox"/> invention		<input type="checkbox"/> other (specify)

c. 1890

STATEMENT OF SIGNIFICANCE (IN ONE PARAGRAPH)


two lots upon which two, 2 story late Victorian houses sat, are now space for the Methodist church parking lot. The Althouse was one of those two houses. See attached data on Althouse


1883 - house here
1889 - "
1894 - "
1900 -
1916 Atlas - G.H. Althouse property
1929 - house site




Saline County Atlas, 1916
Sanborn maps
Marshall Historic Site Tour, April 29, 1978




ACREAGE OF PROPERTY _____ QUADRANGLE NAME _____ SCALE _____

UTM REFERENCES

A 
ZONE **EASTING** **NORTHING**

C 
ZONE **EASTING** **NORTHING**

B   

D   

NAME / TITLE	Lynn and Kristen Morrow
--------------	-------------------------

ORGANIZATION Missouri Valley Regional Planning Commission

100 S. insw, Mg all ss 65'

7/1/02

GEORGE H. ALTHOUSE.

The cashier of the Bank of Marshall is a man well worth knowing. Quiet and unassuming in manner, he possesses a reserve force that makes him valuable as a business man and as a counsellor to others. Whenever there is a movement on foot to establish a new industry, organize a new corporation or take other steps to benefit the city, Mr. Althouse is one of the first men to be consulted. His advice is sought for and is always found to be safe and sound. He is generous as well as enterprising and no worthy man or cause is turned away with indifference. Impecunious young men of ambition and talent have often sought his assistance, and not in vain, as he sympathizes with the unfortunate and is always ready to extend a helping hand. He comes from German lineage on both sides of the family. His father, George Althouse, was born in Germany and after coming to America first settled in Pennsylvania, where he lived several years and then decided to try his fortunes in the West. In 1836 he came to Missouri and found a location in Howard county, where for a number of years he manufactured plows and wagons by the process in use before the adoption of machinery for this work. In the early fifties he bought a farm and cultivated it with fair success until the time of his death, which occurred in January, 1881, when he had reached the age of sixty-nine. Before leaving Pennsylvania he had married Catherine Hester,

also a native of Germany. She died in July, 1900, after completing the eighty-fifth year of her age. This worthy pioneer couple had nine children, of whom there are only three surviving; Mrs. L. Hunker, the eldest, is a resident of Roanoke, Missouri, and her sister, Mrs. Eliza Althouse, lives at Boulder, Colorado.

George H. Althouse, the other survivor, was born at Roanoke, Howard county, Missouri, September 4, 1855. He was four years old when his parents moved upon a farm and his earliest experiences were those of the country boy "doing chores." It was, however, a healthful and invigorating experience, as many a man has found out, and Mr. Althouse never regretted the drastic training of the farm. He went to school at Roanoke for some years, and also attended Jones Commercial College in St. Louis, where he was graduated in 1876. Before his graduation, however, he had some experience as clerk in a store at Glasgow and shortly after leaving college he came to Marshall, first engaging in the grocery business. He continued in that line for ten years, and in 1886 went to Kansas City to secure a larger field for his operations. Embarking in the wholesale grocery and produce business, he prosecuted it on a considerable scale for six years and then determined to come back to Marshall. In 1892 he organized the Bank of Marshall, and has ever since held the position of cashier in that popular and well managed financial institution. His good judgment, watchfulness and close attention to business have been essential factors in building up a successful banking business.

In 1880 Mr. Althouse married Elizabeth B., daughter of Capt. Alex Denny, of Roanoke, Missouri. The only child by the union was Alex Denny Althouse, who was born in October, 1881, and died in May, 1899. Mr. and Mrs. Althouse are members of the Presbyterian church, of which the former is a ruling elder. He is also treasurer of the Missouri Valley College, Marshall's most important institution of learning.

CHRISTIAN ALTHOUSE, a leading and representative business man of Marshall, Saline County, Mo., is a well-known and highly-respected member of the substantial firm of C. Althouse & Co., wholesale and retail dealers in groceries and queensware. This prosperous house also does a large business in the baking department, and taken altogether has a wide-reaching custom, extending its boundaries every year, and now embracing the greater portion of the county. Since 1869 a resident of Marshall, Mr. Althouse has been for more than a score of years closely identified with the growth and best interests of his present home, and has aided in benevolent enterprises, being especially active and energetic in church work and religious advancement.

Our subject was born in Prussia, Germany, April 25, 1843. His father, Christian Althouse, was a native of Germany and followed the peaceful pursuit of agriculture, though he served his regular time in the German army. He was a prominent member of the Presbyterian Church and was for many years Ruling Elder of that religious organization, and was universally esteemed and highly respected by the entire community among whom

he lived, and died a true and sincere Christian man. His wife, Mary E. (Lettermann) Althouse, was born and died in Prussia and was a most excellent mother and devoted wife. The six children, all trained to habits of thrift and industry, are yet living, and with the exception of our subject reside in their native land.

Mr. Althouse, the third child of the family, was reared in the village of Arfeld. He received early instruction in the common schools of the neighborhood, and when fourteen years of age was apprenticed to a baker and thoroughly learned the trade. After engaging in journeyman's work in different parts of Prussia, he determined to leave home and family and emigrate to America. In May, 1867, he left Bremen on the steamer "Metropolis," and in thirteen days was safely landed in New York. His destination was Missouri, and he was soon located in Randolph County, near Roanoke, where he worked on a farm for eighteen months. He then found more profitable employment in Huntsville as a baker, and remained there until 1869, when he came to Marshall and started a bakery of his own, also selling confectionery.

About 1879, our subject added groceries and ran the two branches of business in partnership with G. H. Althouse, who retired from the firm six years ago. Mr. Althouse and his sons now prosperously conduct and manage the entire business. He has built a brick block of two stores, forty feet front and two stories high, and the firm uses one store. The bake-shop, built separately, was designed by Mr. Althouse, is very large and well adapted for the purpose of its use, and is pleasantly located on a corner fronting the lots built on and improved with stores. Mr. Althouse also erected a handsome family residence on Benton Avenue. He was married in Randolph County in 1870 to Miss Eliza Althouse, born in Randolph County and a daughter of G. H. Althouse, a farmer of that county. Mr. and Mrs. Althouse are the parents of three children: George H., attending the Missouri Valley College; Mary, a member of the Class of '94, studying music; and Reuben Y.

Our subject affiliates with and has been an officer of the Independent Order of Odd Fellows and is now a most valued associate of the fra-

1. NAME

HISTORIC Groschell Apartments
AND/OR COMMON

2. LOCATION

STREET & NUMBER 305 E. NorthCITY, TOWN Marshall

VICINITY OF

STATE Missouri

CODE

COUNTY SalineCODE 65340

3. CLASSIFICATION

CATEGORY

☐ district
☒ building(s)
☐ structure
☐ site
☐ object

OWNERSHIP

☐ public
☒ private
☐ both
PUBLIC ACQUISITION
☐ in process
☐ being considered

STATUS

☒ occupied
☐ unoccupied
☐ work in progress
ACCESSIBLE
☐ yes: restricted
☐ yes: unrestricted
☐ no

PRESENT USE

☐ agriculture
☒ commercial
☐ educational
☐ entertainment
☐ government
☐ industrial
☐ military

☐ museum
☐ park
☒ private residence
☐ religious
☐ scientific
☐ transportation
☐ other:

4. OWNER OF PROPERTY

NAME

STREET & NUMBER

CITY, TOWN

VICINITY OF

STATE

5. LOCATION OF LEGAL DESCRIPTION

Recorder of Deeds, Saline County courthouse, Marshall

6. REPRESENTATION IN EXISTING SURVEYS

TITLE DETERMINED ELIGIBLE? ☐ YES ☐ NO ☐ FEDERAL ☐ STATE ☐ COUNTY ☐ LOCAL

N/A

7. DESCRIPTION

CONDITION

☐ excellent
☐ good
☐ fair
☐ deteriorated
☐ ruins
☐ unexposed

CHECK ONE

☐ unaltered
☐ altered

CHECK ONE

☐ original site
☐ moved

date

DESCRIBE THE PRESENT AND ORIGINAL (IF KNOWN) PHYSICAL APPEARANCE

030 superb urban style apartment building in a small town setting
012 keystone centered lintels on lower story, tripartite blocks and brick occupy lintel space
07 03 on 2nd story
01925 classical entry, basement, frame covered stairway with frame utility porches on rear
1041 building and 4-car garage in rear next to the old chicken hatchery.

2
UD
30
30 90 62

Ft PK
99

01

RL

8. SIGNIFICANCE

PERIOD	AREAS OF SIGNIFICANCE - CHECK AND JUSTIFY BELOW			
<input type="checkbox"/> prehistoric	<input type="checkbox"/> archeology-prehistoric	<input type="checkbox"/> community planning	<input type="checkbox"/> landscape architecture	<input type="checkbox"/> religion
<input type="checkbox"/> 1400-1499	<input type="checkbox"/> archeology-historic	<input type="checkbox"/> conservation	<input type="checkbox"/> law	<input type="checkbox"/> science
<input type="checkbox"/> 1500-1599	<input type="checkbox"/> agriculture	<input type="checkbox"/> economics	<input type="checkbox"/> literature	<input type="checkbox"/> sculpture
<input type="checkbox"/> 1600-1699	<input type="checkbox"/> architecture	<input type="checkbox"/> education	<input type="checkbox"/> military	<input type="checkbox"/> social / humanitarian
<input type="checkbox"/> 1700-1799	<input type="checkbox"/> art	<input type="checkbox"/> engineering	<input type="checkbox"/> music	<input type="checkbox"/> theater
<input type="checkbox"/> 1800-1899	<input checked="" type="checkbox"/> commerce	<input type="checkbox"/> exploration/settlement	<input type="checkbox"/> philosophy	<input type="checkbox"/> transportation
<input checked="" type="checkbox"/> 1900-	<input type="checkbox"/> communications	<input type="checkbox"/> industry	<input type="checkbox"/> politics/government	<input type="checkbox"/> other (specify)
		<input type="checkbox"/> invention		

SPECIFIC DATES c. 1925 BUILDER/ARCHITECT

STATEMENT OF SIGNIFICANCE (IN ONE PARAGRAPH)

residents Robert L. Kennedy, M. Jean Prior and Annabell Booth

complex is one of Marshall's first four apartments buildings built during 1920s. Others were Steele on Eastwood, Brown on Brunswick and Wells on South Brunswick.

1896 Atlas - a house site

1916 Atlas - L. Striken property

1929 Sanborn - apts. here

9. MAJOR BIBLIOGRAPHICAL REFERENCES

Sanborn maps

Saline County Atlas, 1896 and 1916

10. GEOGRAPHICAL DATA

ACREAGE OF PROPERTY _____ QUADRANGLE NAME _____ SCALE _____

UTM REFERENCES

A	<input type="text"/>	<input type="text"/>	<input type="text"/>
	ZONE	EASTING	NORTHING
C	<input type="text"/>	<input type="text"/>	<input type="text"/>

B	<input type="text"/>	<input type="text"/>	<input type="text"/>
	ZONE	EASTING	NORTHING
D	<input type="text"/>	<input type="text"/>	<input type="text"/>


VERBAL BOUNDARY DESCRIPTION AND JUSTIFICATION

11. FORM PREPARED BY

NAME / TITLE Kristen and Lynn Morrow

ORGANIZATION Missouri Valley Regional Planning Commission

ADDRESS 1162 S. Brunswick, Marshall, Missouri 65240



1. NAME

HISTORIC

SA-AS-000-097

AND/OR COMMON Lyle and Charlene King

2. LOCATION

STREET & NUMBER 308 E. North

CITY, TOWN Marshall

VICINITY OF

STATE Missouri

CODE

COUNTY

Saline

CODE

65340

3. CLASSIFICATION

CATEGORY

☐ district☒ building(s)☐ structure☐ site☐ object

OWNERSHIP

☐ public☒ private☐ both

PUBLIC ACQUISITION

☐ in process☐ being considered

STATUS

☒ occupied☐ unoccupied☐ work in progress

ACCESSIBLE

☐ yes: restricted☐ yes: unrestricted☐ no

PRESENT USE

☐ agriculture☐ commercial☐ educational☐ entertainment☐ government☐ industrial☐ military☐ museum☐ park☒ private residence☐ religious☐ scientific☐ transportation☐ other:**4. OWNER OF PROPERTY**

NAME Lyle and Charlene King

STREET & NUMBER 308 E. North

CITY, TOWN Marshall

VICINITY OF

STATE Missouri

5. LOCATION OF LEGAL DESCRIPTION

Recorder of Deeds, Saline County courthouse, Marshall

6. REPRESENTATION IN EXISTING SURVEYS

TITLE DETERMINED ELIGIBLE? YES NO FEDERAL STATE COUNTY LC

N/A

7. DESCRIPTION

CONDITION

☐ excellent☒ good☐ fair☐ deteriorated☐ ruins☐ unexposed

CHECK ONE

☐ unaltered☒ altered

CHECK ONE

☒ original site☐ moved

date

DESCRIBE THE PRESENT AND ORIGINAL (IF KNOWN) PHYSICAL APPEARANCE

bullseye matif in some molding, brick foundation and has modest limestone retaining wall
030 around front yard

45 rear addition

C. 1890

0000

2

WH

2.1

22 20

cm

1/2

30

10A

1 R

8. SIGNIFICANCE**9. SIGNIFICANCE****PERIOD****AREAS OF SIGNIFICANCE - CHECK AND JUSTIFY BELOW**

<input type="checkbox"/> prehistoric	<input type="checkbox"/> archeology-prehistoric	<input type="checkbox"/> community planning	<input type="checkbox"/> landscape architecture	<input type="checkbox"/> religion
<input type="checkbox"/> 1400-1499	<input type="checkbox"/> archeology-historic	<input type="checkbox"/> conservation	<input type="checkbox"/> law	<input type="checkbox"/> science
<input type="checkbox"/> 1500-1599	<input type="checkbox"/> agriculture	<input type="checkbox"/> economics	<input type="checkbox"/> literature	<input type="checkbox"/> sculpture
<input type="checkbox"/> 1600-1699	<input type="checkbox"/> architecture	<input type="checkbox"/> education	<input type="checkbox"/> military	<input type="checkbox"/> social /
<input type="checkbox"/> 1700-1799	<input type="checkbox"/> art	<input type="checkbox"/> engineering	<input type="checkbox"/> music	<input type="checkbox"/> humanitarian
<input type="checkbox"/> 1800-1899	<input type="checkbox"/> commerce	<input type="checkbox"/> exploration/settlement	<input type="checkbox"/> philosophy	<input type="checkbox"/> theater
<input checked="" type="checkbox"/> 1900 -	<input type="checkbox"/> communications	<input type="checkbox"/> industry	<input type="checkbox"/> politics/government	<input type="checkbox"/> transportation
		<input type="checkbox"/> invention		<input type="checkbox"/> other (specify)

SPECIFIC DATES**BUILDER/ARCHITECT****STATEMENT OF SIGNIFICANCE (IN ONE PARAGRAPH)**

Bob and Carol Van Dyke were former residents

Mrs. Mable Michaels is a recommended informant for Methodist parsonage matters. Apparently the house was much deteriorated, a pastor refused to live here, and the house was sold.

1896 Atlas - a house site

1916 - Mrs. M.M. Barbee property

1929 - house here

9. MAJOR BIBLIOGRAPHICAL REFERENCES

Saline County Atlas, 1896 and 1916

10. GEOGRAPHICAL DATA

ACREAGE OF PROPERTY _____ QUADRANGLE NAME _____ SCALE _____

UTM REFERENCES

A

--	--	--	--	--	--	--	--	--	--

ZONE EASTING NORTHING

B

--	--	--	--	--	--	--	--	--	--

ZONE EASTING NORTHING

C

--	--	--	--	--	--	--	--	--	--

D

--	--	--	--	--	--	--	--	--	--

VERBAL BOUNDARY DESCRIPTION AND JUSTIFICATION**11. FORM PREPARED BY**

NAME / TITLE Kristen and Lynn Morrow

ORGANIZATION Missouri Valley Regional Planning Commission



MISSOURI OFFICE OF HISTORIC PRESERVATION / INVENTORY SURVEY FORM

1. NAME

HISTORIC Methodist Parsonage
AND/OR COMMON Art and May Warner

SA 111 288

2. LOCATION

STREET & NUMBER 309 E. North

CITY, TOWN Marshall

VICINITY OF

STATE Missouri

CODE

COUNTY

Saline

CODE 65340

3. CLASSIFICATION

CATEGORY

☐ district
☒ building(s)
☐ structure
☐ site
☐ object

OWNERSHIP

☐ public
☒ private
☐ both
PUBLIC ACQUISITION
☐ in process
☐ being considered

STATUS

☒ occupied
☐ unoccupied
☐ work in progress
ACCESSIBLE
☐ yes: restricted
☐ yes: unrestricted
☐ no

PRESENT USE

☐ agriculture
☐ commercial
☐ educational
☐ entertainment
☐ government
☐ industrial
☐ military
☐ museum
☐ park
☒ private residence
☐ religious
☐ scientific
☐ transportation
☐ other:

4. OWNER OF PROPERTY

NAME Art and May Warner

STREET & NUMBER 309 E. North

CITY, TOWN Marshall

VICINITY OF

STATE Missouri

5. LOCATION OF LEGAL DESCRIPTION

Recorder of Deeds, Saline County courthouse, Marshall

6. REPRESENTATION IN EXISTING SURVEYS

TITLE DETERMINED ELIGIBLE? YES NO FEDERAL STATE COUNTY LC

N/A

7. DESCRIPTION

CONDITION

☐ excellent
☐ good
☐ fair
☐ deteriorated
☐ ruins
☐ unexposed

CHECK ONE

☐ unaltered
☐ altered

CHECK ONE

☐ original site
☐ moved
date

DESCRIBE THE PRESENT AND ORIGINAL (IF KNOWN) PHYSICAL APPEARANCE

a spectacular interior restoration has been accomplished here including the addition of antique furnishings.

house has been insulated from the inside; holes were drilled in each room to blow it in the walls.

modest ceiling molding, single car garage in rear, brick wall in a full basement and asbestos siding.

2
104
64
20
14p
43
DK
22
F4
29

9. SIGNIFICANCE**PERIOD**

☐ prehistoric
☐ 1400-1499
☐ 1500-1599
☐ 1600-1699
☐ 1700-1799
☐ 1800-1899
☒ 1900 -

AREAS OF SIGNIFICANCE - CHECK AND JUSTIFY BELOW

☐ archeology - prehistoric
☐ archeology - historic
☐ agriculture
☐ architecture
☐ art
☐ commerce
☐ communications

☐ community planning
☐ conservation
☐ economics
☐ education
☐ engineering
☐ exploration/settlement
☐ industry
☐ invention

☐ landscape architecture
☐ law
☐ literature
☐ military
☐ music
☐ philosophy
☐ politics/government

☐ religion
☐ science
☐ sculpture
☐ social /
humanitarian
☐ theater
☐ transportation
☐ other (specify)

SPECIFIC DATES**BUILDER/ARCHITECT****STATEMENT OF SIGNIFICANCE (IN ONE PARAGRAPH)**

Bob and Carol Van Dyke were former residents

Mrs. Mable Michaels is a recommended informant for Methodist parsonage matters. Apparently the house was much deteriorated, a pastor refused to live here, and the house was sold.

1896 Atlas - a house site

1916 - Mrs. M.M. Barbee property

1929 - house here

9. MAJOR BIBLIOGRAPHICAL REFERENCES

Saline County Atlas, 1896 and 1916

10. GEOGRAPHICAL DATA

ACREAGE OF PROPERTY _____ QUADRANGLE NAME _____

SCALE _____

UTM REFERENCES

A

--	--	--	--	--	--	--	--	--	--

ZONE EASTING NORTHING

B

--	--	--	--	--	--	--	--	--	--

ZONE EASTING NORTHING

C

--	--	--	--	--	--	--	--	--	--

D

--	--	--	--	--	--	--	--	--	--

VERBAL BOUNDARY DESCRIPTION AND JUSTIFICATION**11. FORM PREPARED BY**

NAME / TITLE Kristen and Lynn Morrow

ORGANIZATION Missouri Valley Regional Planning Commission

DATE 6/2/00 run k, sha Mis i, 05010

7/1/00



1. NAME

HISTORIC

SA-AS-02 299

AND/OR COMMON

2. LOCATION

STREET & NUMBER 314 E. North

CITY, TOWN Marshall

VICINITY OF

STATE Missouri

CODE

COUNTY Saline

CODE 65340

3. CLASSIFICATION

CATEGORY

☐ district
☒ building(s)
☐ structure
☐ site
☐ object

OWNERSHIP

☐ public
☒ private
☐ both
PUBLIC ACQUISITION
☐ in process
☐ being considered

STATUS

☒ occupied
☐ unoccupied
☐ work in progress
ACCESSIBLE
☐ yes: restricted
☐ yes: unrestricted
☐ no

PRESENT USE

☐ agriculture
☒ commercial
☐ educational
☐ entertainment
☐ government
☐ industrial
☐ military
☐ museum
☐ park
☒ private residence
☐ religious
☐ scientific
☐ transportation
☐ other:

4. OWNER OF PROPERTY

NAME

STREET & NUMBER

CITY, TOWN

VICINITY OF

STATE

5. LOCATION OF LEGAL DESCRIPTION

Recorder of Deeds, Saline County courthouse, Marshall

6. REPRESENTATION IN EXISTING SURVEYS

TITLE DETERMINED ELIGIBLE? YES NO FEDERAL STATE COUNTY L

N/A

7. DESCRIPTION

CONDITION

☐ excellent
☐ good
☒ fair
☐ deteriorated
☐ ruins
☐ unexposed

CHECK ONE

☐ unaltered
☒ altered

CHECK ONE

☒ original site
☐ moved

date

DESCRIBE THE PRESENT AND ORIGINAL (IF KNOWN) PHYSICAL APPEARANCE

modest limestone block retaining wall in front yard

2 small cottages in rear yard and addition on rear of building

a deteriorating frame pyramidal roof outbuilding with finial at the peak is in back yard

2
 1/10
 21
 20
 12 00
 62
 01
 04
 45

030
 C. 1785

DORD

100t

8. SIGNIFICANCE

PERIOD

☐ prehistoric
☐ 1400-1499
☐ 1500-1599
☐ 1600-1699
☐ 1700-1799
☒ 1800-1899
☐ 1900-

AREAS OF SIGNIFICANCE - CHECK AND JUSTIFY BELOW

☐ archeology-prehistoric
☐ archeology-historic
☐ agriculture
☐ architecture
☐ art
☐ commerce
☐ communications

☐ community planning
☐ conservation
☐ economics
☐ education
☐ engineering
☐ exploration/settlement
☐ industry
☐ invention

☐ landscape architecture
☐ law
☐ literature
☐ military
☐ music
☐ philosophy
☐ politics/government

☐ religion
☐ science
☐ sculpture
☐ social / humanitarian
☐ theater
☐ transportation
☐ other (specify)

SPECIFIC DATES

c. 1888

BUILDER/ARCHITECT

STATEMENT OF SIGNIFICANCE (IN ONE PARAGRAPH)

apartment house includes #1 Lois Stanley, #2 Joe Corneja, #3 Mae P. Donahue, #4 Theresa Nispaw, #6 vacant

Lucille Hotzclaw lives in rear cabin

1896 Atlas - a house site

1916 Atlas - W.L. Herndon property

9. MAJOR BIBLIOGRAPHICAL REFERENCES

Saline County Atlas, 1896 and 1916
Marshall Historic Sites Tours, April 29, 1978

10. GEOGRAPHICAL DATA

ACREAGE OF PROPERTY _____ QUADRANGLE NAME _____ SCALE _____

UTM REFERENCES

A

--	--	--	--	--	--	--	--	--	--

ZONE EASTING NORTHING

B

--	--	--	--	--	--	--	--	--	--

ZONE EASTING NORTHING

C

--	--	--	--	--	--	--	--	--	--

D

--	--	--	--	--	--	--	--	--	--

VERBAL BOUNDARY DESCRIPTION AND JUSTIFICATION

11. FORM PREPARED BY

NAME / TITLE Kristen and Lynn Morrow

ORGANIZATION Missouri Valley Regional Planning Commission

DATE 11/10/02



1. NAME

HISTORIC

Francisco house

SA-AS-001 300

AND/OR COMMON

2. LOCATION

STREET & NUMBER

324 E. North

CITY, TOWN

Marshall

VICINITY OF

STATE

Missouri

code

COUNTY Saline

code 65340

3. CLASSIFICATION

CATEGORY

☐ district☒ building(s)☐ structure☐ site☐ object

OWNERSHIP

☐ public☒ private☐ both

PUBLIC ACQUISITION

☐ in process☐ being considered

STATUS

☐ occupied☒ unoccupied☐ work in progress

ACCESSIBLE

☐ yes: restricted☐ yes: unrestricted☐ no

PRESENT USE

☐ agriculture☐ commercial☐ educational☐ entertainment☐ government☐ industrial☐ military☐ museum☐ park☐ private residence☐ religious☐ scientific☐ transportation☐ other:

4. OWNER OF PROPERTY

NAME

STREET & NUMBER

CITY, TOWN

VICINITY OF

STATE

5. LOCATION OF LEGAL DESCRIPTION

Recorder of Deeds, Saline County courthouse, Marshall

6. REPRESENTATION IN EXISTING SURVEYS

TITLE

DETERMINED ELIGIBLE? ☐ YES ☐ NO ☐ FEDERAL ☐ STATE ☐ COUNTY ☐ LG

N/A

7. DESCRIPTION

CONDITION

☐ excellent☒ good☐ fair☐ deteriorated☐ ruins☐ unexposed

CHECK ONE

☐ unaltered☒ altered

CHECK ONE

☒ original site☐ moved

date

DESCRIBE THE PRESENT AND ORIGINAL (IF KNOWN) PHYSICAL APPEARANCE

interior woodwork in excellent condition despite former apt. usage

central air

modest bracketing at lintel boards

asbestos siding, rear addition, and major porch remodeling

2 1/2

64

64

20

cm

63

51

F4 SL

12

49

C. 1288

C. 1288

8. SIGNIFICANCE

PERIOD

☐ prehistoric
☐ 1400-1499
☐ 1500-1599
☐ 1600-1699
☐ 1700-1799
☒ 1800-1899
☐ 1900 -

AREAS OF SIGNIFICANCE - CHECK AND JUSTIFY BELOW

☐ archeology-prehistoric
☐ archeology-historic
☐ agriculture
☐ architecture
☐ art
☐ commerce
☐ communications

☐ community planning
☐ conservation
☐ economics
☐ education
☐ engineering
☐ exploration/settlement
☐ industry
☐ invention

☐ landscape architecture
☐ law
☐ literature
☐ military
☐ music
☐ philosophy
☐ politics/government

☐ religion
☐ science
☐ sculpture
☐ social / humanitarian
☐ theater
☐ transportation
☐ other (specify)

SPECIFIC DATES c. 1888

BUILDER/ARCHITECT

STATEMENT OF SIGNIFICANCE (IN ONE PARAGRAPH)

Mrs. Rose Collier Harrison owned the house as did Dell Harrison Klein, sister of Francisco. It is in her estate for her granddaughters, Liz and Alexandria Huff.

Mrs. Francisco may have been daughter to Dr. Houx?

see attached

1896 - house on site

1916 - Mrs. C.M. Francisco Property

9. MAJOR BIBLIOGRAPHICAL REFERENCES

Saline County Atlas, 1896 and 1916

Saline County Atlas, 1910

Marshall Historic Sites Tours, April 29, 1978

10. GEOGRAPHICAL DATA

ACREAGE OF PROPERTY QUADRANGLE NAME SCALE

UTM REFERENCES

A
ZONE EASTING NORTHING

B
ZONE EASTING NORTHING

C

D

VERBAL BOUNDARY DESCRIPTION AND JUSTIFICATION

11. FORM PREPARED BY

NAME / TITLE Kristen and Lynn Morrow

ORGANIZATION Missouri Valley Regional Planning Commission

DATE 11/83





1910

In 1861 when an informed professor by the name of Thomas Jonathan Jackson was a teacher in the Military Institute at Lexington, Virginia, one of the pupils was a youth named George M. Francisco. He was a native of Missouri and enjoyed the reputation of being the first male child born in the now prosperous city of Marshall. When the Civil war broke out he was a cadet and graduate of the Lexington school and enlisted for the war in a company which became a part of the army commanded by the above mentioned professor, who soon rose from obscurity and obtained immortal renown as "Stonewall" Jackson. Young Francisco got all the experience his ambition had craved while operating with the "foot cavalry" in the valley of Shenandoah, the western slopes of the Blue Ridge, the banks of the historic James and later across the Potomac. He escaped but few of the important engagements participated in by the celebrated First Corps, being at Gettysburg, the seven days fighting, Cedar Mountain, Manassas and others. He went clear through from start to finish, his service covering the four years of the war and after it was over he returned to Missouri to face the responsibilities of life with but a poor financial equipment for the purpose. However, he was courageous and hopeful, had all of life before him and determined to make a man of himself. Embarking in the mercantile business at Marshall, he continued to sell goods for eight or ten years, when he was elected public administrator of Saline county, which office he held at the time of his death, October 3, 1903. For twenty-five years he was an elder in the Presbyterian church at Marshall. In 1865 he married Mollie, daughter of Dr. G. W. Hereford, of near Waverly, Missouri. By this union there were four children: Harry C., Roberta Lee, of Marshall; Martha, now Mrs. J. F. Houx, of Marshall, and Frances, wife of J. T. Hereford, of Marshall.

Harry C. Francisco, eldest of the family, was born in the western part of Saline county, near Waverly, Missouri, April 8, 1869. His parents removed to Marshall when he was a boy and he obtained a good education in the graded and high schools of that city. After leaving his books he was connected for two years with the Marshall Gas Company. In 1890 he became identified with the Bank of Saline, as assistant cashier and has since held this position continuously. Besides his executive position, he also holds a directorship in the bank and is one of its responsible officers. He is interested in agriculture and owns two farms in Saline county, besides a stock ranch in Morgan county, Missouri. He ranks high in the business world, being regarded as one of the shrewdest financiers of his age in the county.

After his father's death he was appointed to fill out his term as public administrator and gave a good account of himself in the management of this important trust. Mr. Francisco has long been a member of the First Presbyterian church, in which he holds the offices of deacon and superintendent of the Sunday school. His politics are Democratic, and his only fraternal connection is with the Masons.

The Francisco family is of Virginia nativity but sent out branches to other states through emigrating descendants. Mr. Francisco's father, though born in Missouri, was reared in the Old Dominion and his grandfather, Dr. Charles Francisco, spent his whole life in the same historic commonwealth. Mr. Francisco's maternal grandfather was also a native of Virginia, though the maternal grandmother was a Kentuckian. The great-grandfather on the mother's side was an aide-de-camp on the staff of General Lafayette.

1. NAME

SA-H-002 301

HISTORIC

AND/OR COMMON

George Huff

2. LOCATION

STREET & NUMBER

331 E. North

CITY, TOWN

Marshall

VICINITY OF

STATE

Missouri

CODE

COUNTY

Saline

CODE

65340

3. CLASSIFICATION

CATEGORY

☐ district☒ building(s)☐ structure☐ site☐ object

OWNERSHIP

☐ public☒ private☐ both

PUBLIC ACQUISITION

☐ in process☐ being considered

STATUS

☒ occupied☐ unoccupied☐ work in progress

ACCESSIBLE

☐ yes: restricted☐ yes: unrestricted☐ no

PRESENT USE

☐ agriculture☐ commercial☐ educational☐ entertainment☐ government☐ industrial☐ military☐ museum☐ park☒ private residence☐ religious☐ scientific☐ transportation☐ other:

4. OWNER OF PROPERTY

NAME

George Huff

STREET & NUMBER

331 E. North

CITY, TOWN

Marshall

VICINITY OF

STATE

Missouri

5. LOCATION OF LEGAL DESCRIPTION

Recorder of Deeds, Saline County courthouse, Marshall

6. REPRESENTATION IN EXISTING SURVEYS

TITLE

DETERMINED ELIGIBLE? ☐ YES ☐ NO ☐ FEDERAL ☐ STATE ☐ COUNTY ☐ LOCAL

N/A

7. DESCRIPTION

CONDITION

☒ excellent☐ good☐ fair☐ deteriorated☐ ruins☐ unexposed

CHECK ONE

☐ unaltered☒ altered

CHECK ONE

☒ original site☐ moved

date _____

DESCRIBE THE PRESENT AND ORIGINAL (IF KNOWN) PHYSICAL APPEARANCE

a superb type house

vernacular Italianite form with a major porch remodeling c. 1920

wood shingle, classical porch and entry on east, ashler stone foundation, rear porch addition, and landscaped garden amidst a circle drive in the rear

red board and batten garage

2
31
34
HP HP
63
10
11
12

B. SIGNIFICANCE

PERIOD	AREAS OF SIGNIFICANCE - CHECK AND JUSTIFY BELOW			
<input type="checkbox"/> prehistoric	<input type="checkbox"/> archeology - prehistoric	<input type="checkbox"/> community planning	<input type="checkbox"/> landscape architecture	<input type="checkbox"/> religion
<input type="checkbox"/> 1400-1499	<input type="checkbox"/> archeology - historic	<input type="checkbox"/> conservation	<input type="checkbox"/> law	<input type="checkbox"/> science
<input type="checkbox"/> 1500-1599	<input type="checkbox"/> agriculture	<input type="checkbox"/> economics	<input type="checkbox"/> literature	<input type="checkbox"/> sculpture
<input type="checkbox"/> 1600-1699	<input type="checkbox"/> architecture	<input type="checkbox"/> education	<input type="checkbox"/> military	<input type="checkbox"/> social /
<input type="checkbox"/> 1700-1799	<input type="checkbox"/> art	<input type="checkbox"/> engineering	<input type="checkbox"/> music	<input type="checkbox"/> humanitarian
<input checked="" type="checkbox"/> 1800-1899	<input type="checkbox"/> commerce	<input type="checkbox"/> exploration/settlement	<input type="checkbox"/> philosophy	<input type="checkbox"/> theater
<input type="checkbox"/> 1900 -	<input type="checkbox"/> communications	<input type="checkbox"/> industry	<input type="checkbox"/> politics /government	<input type="checkbox"/> transportation
		<input type="checkbox"/> invention		<input type="checkbox"/> other (specify)

SPECIFIC DATES c. 1886

BUILDER/ARCHITECT

STATEMENT OF SIGNIFICANCE (IN ONE PARAGRAPH)

perhaps the old Campbell house? Campbell building on NE corner of square built in 1888/
(lot west owa old Waters house of Red Cross drug store) Apparently George Hahn owned it as well

1896 - house here

1916 - Mrs. R. Campbell property

9. MAJOR BIBLIOGRAPHICAL REFERENCES

Saline County Atlas, 1896 and 1916
Marshall Historic Sites Tour, April 29, 1978

10. GEOGRAPHICAL DATA

ACREAGE OF PROPERTY QUADRANGLE NAME SCALE

UTM REFERENCES

A
ZONE EASTING NORTHING

B
ZONE EASTING NORTHING

C

D

VERBAL BOUNDARY DESCRIPTION AND JUSTIFICATION

11. FORM PREPARED BY

NAME / TITLE Kristen and Lynn Morrow

ORGANIZATION Missouri Valley Regional Planning Commission

62 Truman Blvd., Shawnee, Mo. 64730

DATE 11/02





1. NAME

SA-145-002-302

HISTORIC

Houx, Harrison

AND/OR COMMON

2. LOCATION

STREET & NUMBER

334 E. North

CITY, TOWN

Marshall

VICINITY OF

STATE

Missouri

CODE

COUNTY

Saline

CODE

65340

3. CLASSIFICATION

CATEGORY

☐ district☒ building(s)☐ structure☐ site☐ object

OWNERSHIP

☐ public☒ private☐ both

PUBLIC ACQUISITION

☐ in process☐ being considered

STATUS

☒ occupied☐ unoccupied☐ work in progress

ACCESSIBLE

☐ yes: restricted☐ yes: unrestricted☐ no

PRESENT USE

☐ agriculture☐ commercial☐ educational☐ entertainment☐ government☐ industrial☐ military☐ museum☐ park☒ private residence☐ religious☐ scientific☐ transportation☐ other:

4. OWNER OF PROPERTY

NAME

James and Ann Ellis

STREET & NUMBER

334 E. North

CITY, TOWN

Marshall

VICINITY OF

STATE

Missouri

5. LOCATION OF LEGAL DESCRIPTION

Recorder of Deeds, Saline County courthouse, Marshall

6. REPRESENTATION IN EXISTING SURVEYS

TITLE

DETERMINED ELIGIBLE? ☐ YES ☐ NO ☐ FEDERAL ☐ STATE ☐ COUNTY ☐ LC

N/A

7. DESCRIPTION

CONDITION

☐ excellent☐ good☐ fair☐ deteriorated☐ ruins☐ unexposed

CHECK ONE

☐ unaltered☐ altered

CHECK ONE

☐ original site☐ moved

date _____

DESCRIBE THE PRESENT AND ORIGINAL (IF KNOWN) PHYSICAL APPEARANCE

house is in process of restoration, inside and out

rear addition apparently added in 1918

2
wa21
20

14P

63

DR

DI

POJ

RC

8. SIGNIFICANCE

PERIOD	AREAS OF SIGNIFICANCE - CHECK AND JUSTIFY BELOW			
<input type="checkbox"/> prehistoric	<input type="checkbox"/> prehistory - prehistoric	<input type="checkbox"/> community planning	<input type="checkbox"/> landscape architecture	<input type="checkbox"/> religion
<input type="checkbox"/> 1400-1499	<input type="checkbox"/> archeology - historic	<input type="checkbox"/> conservation	<input type="checkbox"/> law	<input type="checkbox"/> science
<input type="checkbox"/> 1500-1599	<input type="checkbox"/> agriculture	<input type="checkbox"/> economics	<input type="checkbox"/> literature	<input type="checkbox"/> sculpture
<input type="checkbox"/> 1600-1699	<input type="checkbox"/> architecture	<input type="checkbox"/> education	<input type="checkbox"/> military	<input type="checkbox"/> social /
<input type="checkbox"/> 1700-1799	<input type="checkbox"/> art	<input type="checkbox"/> engineering	<input type="checkbox"/> music	<input type="checkbox"/> humanitarian
<input type="checkbox"/> 1800-1899	<input type="checkbox"/> commerce	<input type="checkbox"/> exploration/settlement	<input type="checkbox"/> philosophy	<input type="checkbox"/> theater
<input type="checkbox"/> 1900 -	<input type="checkbox"/> communications	<input type="checkbox"/> industry	<input type="checkbox"/> politics/government	<input type="checkbox"/> transportation
		<input type="checkbox"/> invention		<input type="checkbox"/> other (specify)

SPECIFIC DATES c. 1900

BUILDER/ARCHITECT

STATEMENT OF SIGNIFICANCE (IN ONE PARAGRAPH)

Ellis couple are retirees from Palos Verdes, Calif. Mrs. Ellis is 1st cousin to Lyle King at 308 E. North. They own and intend to remodel the old Green house, west of Arrow Rock on TT road, when finished with this one.

Dr. Houx daughter married Dr. Howard Rush, famous Missouri physician. Dr. John Sims Harrison had a house and practice in Sweet Springs and Marshall

apt. remodeling took place under Clemens family and Buford Wood direction

1896 - a house on site

1916 - J.F. Houx property

9. MAJOR BIBLIOGRAPHICAL REFERENCES

McChesney, Photo Album, 1925
Saline County Atlas, 1896 and 1916

10. GEOGRAPHICAL DATA

ACREAGE OF PROPERTY	QUADRANGLE NAME	SCALE							
UTM REFERENCES									
A	<table border="1"><tr><td>ZONE</td><td>EASTING</td><td>NORTHING</td></tr></table>	ZONE	EASTING	NORTHING	B	<table border="1"><tr><td>ZONE</td><td>EASTING</td><td>NORTHING</td></tr></table>	ZONE	EASTING	NORTHING
ZONE	EASTING	NORTHING							
ZONE	EASTING	NORTHING							
C	<table border="1"><tr><td>ZONE</td><td>EASTING</td><td>NORTHING</td></tr></table>	ZONE	EASTING	NORTHING	D	<table border="1"><tr><td>ZONE</td><td>EASTING</td><td>NORTHING</td></tr></table>	ZONE	EASTING	NORTHING
ZONE	EASTING	NORTHING							
ZONE	EASTING	NORTHING							

VERBAL BOUNDARY DESCRIPTION AND JUSTIFICATION

11. FORM PREPARED BY

NAME / TITLE Kristen and Lynn Morrow

ORGANIZATION Missouri Valley Regional Planning Commission

ADDRESS 1100 S. 1st St. Marshall, Missouri 65240

DATE 11/82





1925

1. NAME

HISTORIC

Harvey

SA-HS-001-303

AND/OR COMMON

John L. Brown

2. LOCATION

STREET & NUMBER

337 E. North

CITY, TOWN

Marshall

VICINITY OF

STATE

Missouri

CODE

COUNTY

Saline

CODE

65340

3. CLASSIFICATION

CATEGORY

☐ district☒ building(s)☐ structure☐ site☐ object

OWNERSHIP

☐ public☒ private☐ both

PUBLIC ACQUISITION

☐ in process☐ being considered

STATUS

☒ occupied☐ unoccupied☐ work in progress

ACCESSIBLE

☐ yes: restricted☐ yes: unrestricted☐ no

PRESENT USE

☐ agriculture☐ commercial☐ educational☐ entertainment☐ government☐ industrial☐ military☐ museum☐ park☒ private residence☐ religious☐ scientific☐ transportation☐ other:

4. OWNER OF PROPERTY

NAME

John L. Brown

STREET & NUMBER

337 E. North

CITY, TOWN

Marshall

VICINITY OF

STATE

Missouri

5. LOCATION OF LEGAL DESCRIPTION

Recorder of Deeds, Saline County courthouse, Marshall

6. REPRESENTATION IN EXISTING SURVEYS

TITLE

DETERMINED ELIGIBLE? ☐ YES ☐ NO ☐ FEDERAL ☐ STATE ☐ COUNTY ☐ LC

N/A

7. DESCRIPTION

CONDITION

☐ excellent☐ good☒ fair☐ deteriorated☐ ruins☐ unexposed

CHECK ONE

☐ unaltered☒ altered

CHECK ONE

☒ original site☐ moved

date

DESCRIBE THE PRESENT AND ORIGINAL (IF KNOWN) PHYSICAL APPEARANCE

030

40 77

C, 1891

P.P.P

interior fabric with bullseye modling blocks intact

ashler stone foundation, corner boards, shingle roof, basement and rear addition with brick foundation

2
01
31
2

10

12

13

71 DK

14

15

8. SIGNIFICANCE

PERIOD

☐ prehistoric
☐ 1400-1499
☐ 1500-1599
☐ 1600-1699
☐ 1700-1799
☒ 1800-1899
☐ 1900-

AREAS OF SIGNIFICANCE - CHECK AND JUSTIFY BELOW

☐ prehistory-prehistoric
☐ archeology-historic
☐ agriculture
☐ architecture
☐ art
☐ commerce
☐ communications

☐ community planning
☐ conservation
☐ economics
☐ education
☐ engineering
☐ exploration/settlement
☐ industry
☐ invention

☐ landscape architecture
☐ law
☐ literature
☐ military
☐ music
☐ philosophy
☐ politics/government

☐ religion
☐ science
☐ sculpture
☐ social /
humanitarian
☐ theater
☐ transportation
☐ other (specify)

SPECIFIC DATES c. 1891

BUILDER/ARCHITECT

STATEMENT OF SIGNIFICANCE (IN ONE PARAGRAPH)

see attached

1896 - this house is here
1916 - N.H. Harvey property

9. MAJOR BIBLIOGRAPHICAL REFERENCES

Saline County History, 1881 and 1910
Saline County Atlas, 1876, 1896, and 1916
Marshall Historic Sites Tour, April 29, 1978

10. GEOGRAPHICAL DATA

ACREAGE OF PROPERTY _____ QUADRANGLE NAME _____

SCALE _____

UTM REFERENCES

A

--	--	--	--	--	--	--	--	--	--

ZONE EASTING NORTHING

B

--	--	--	--	--	--	--	--	--	--

ZONE EASTING NORTHING

C

--	--	--	--	--	--	--	--	--	--

D

--	--	--	--	--	--	--	--	--	--

VERBAL BOUNDARY DESCRIPTION AND JUSTIFICATION

11. FORM PREPARED BY

NAME / TITLE Kristen and Lynn Morrow

ORGANIZATION Missouri Valley Regional Planning Commission

DATE June 5, 1980, Marshall, Missouri 65

E1100



THOMAS HUDNALL HARVEY.

Missouri has been especially honored in the character and career of her public and professional men. In every county there are to be found in the various vocations and professions men who dominate not alone by superior intelligence and natural endowment, but by natural force of character. It is profitable to study their lives, weigh their motives and hold up their achievements as incentives to greater activity and higher excellence on the part of those just entering upon their first struggles with the world. These reflections are suggested by the career of one who, by a strong inherent force and superior professional ability, directed by intelligence and judgment of a high order, stands today among the representative men of Saline county.

Thomas Hudnall Harvey, who occupies a leading position at the Saline county bar, is a native son of Missouri, having been born on a farm seven miles northwest of the city of Marshall, on the 22d day of February, 1860. His paternal grandfather, Thomas H. Harvey, was of English descent and was born in Northumberland county, Virginia, February 20, 1799. He received a good education and in mature life became a successful and prominent agriculturist. He was appointed by President Tyler as superintendent of Indian affairs, and was re-appointed to this position by President Polk. He held the rank of major in the state militia of Virginia. In 1836 he came to Saline county, Missouri, and two years later he was elected to the lower house of the State Legislature. His services in that body were eminently satisfactory and in the election of 1840 he was chosen a member of the State Senate. He followed the vocation of farming all his life. From his early youth he was a member of the Methodist Episcopal church South. His death occurred February 6, 1852. He was twice married. On August 19, 1817, he married Sallie C. Harding, of his native county, who died shortly after their marriage, and on January 30, 1820, he married Elizabeth S. Edwards, whose death occurred January 25, 1853.

Thomas R. E. Harvey, father of the subject, was born in Northumberland county, Virginia, December 16, 1827, and in 1836 he accompanied his parents on their removal to Saline county, Missouri. He was then a boy of nine years and he was reared on the parental farmstead. He received a preparatory education in the common schools of the neighborhood and later a classical course in the University of St. Louis, graduating with honor in 1850, and receiving the degree of Bachelor of Arts. He further enjoyed the advantage of attendance in the law school of the University of Virginia at Charlottesville, that state. He immediately engaged in the practice of his profession in St. Louis, but at his father's death he returned to Saline county and took up the operation of the home farm, which engaged his attention until 1891, when he removed to Marshall, where he died on August 30, 1902, at the age of seventy-five years. He stood high in the opinion of his fellow citizens and he represented Saline county in the lower house of the State Legislature in 1872. He married Virginia E. Yerby, who was born in Fau-

quier county, Virginia, in 1825. When but a child she came to Missouri with her parents, who located in Lafayette county. She now makes her home with her son, the subject of this sketch, and is eighty-three years old. To Thomas and Virginia Harvey were born four children, namely: Maud L., the wife of Prof. B. G. Shackelford, professor of physics and chemistry in the Cape Girardeau (Missouri) Normal School; Thomas H., the subject of this sketch; Ernest Y., who is engaged in the manufacture of white pressed brick in Jacksonville, Florida; Dr. Horace G., of Denver, Colorado.

Thomas H. Harvey received his elementary education in the schools near his home. In 1878 he entered the Central College at Fayette, Missouri, where he was graduated in 1882. After his graduation he became a member of the faculty of this institution for one year as adjunct professor of Greek and Latin. He then began reading law with Yerby & Vance at Marshall and in November, 1885, he was admitted to the bar. In the same year he began the practice of his profession at Miami, Saline county, and remained there until 1890, at which time he was elected prosecuting attorney for this county and removed to Marshall. He was re-elected to the office in 1892. He made a most commendable record as prosecutor, and in this connection it is worthy of note that he secured the first conviction in the state of Missouri for rape where the death penalty was inflicted. He has from the beginning enjoyed a splendid practice and has been connected with some of the most important litigation in the Saline courts. Of mature judgment and keen discrimination, he possesses the valuable faculty of getting quickly at the heart of whatever engages his attention, and in the trial of cases he has proved himself an antagonist to be feared. He has met with very gratifying success in the practice and is numbered among the leaders in his profession in Saline county. Mr. Harvey has been a member of the board of curators of Central College, of Fayette, this state, for a number of years. He is a director in and attorney for the Bank of Marshall, the Central National Savings and Loan Association of Marshall, and the Saline County Telephone Company, and is also a director of the Marshall Floral Company.

Politically Mr. Harvey is a stanch Democrat and takes a keen interest in the success of his party, being numbered among the influential counselors in the organization. Fraternally he belongs to the Ancient Free and Accepted Masons and the Benevolent and Protective Order of Elks. Religiously his membership is with the Methodist Episcopal church South, of which he was formerly a member of the board of trustees. Mrs. Harvey is a member of the Episcopal church. They are both liberal in the support of their respective churches, as well as all other benevolent and worthy objects.

On July 29, 1903, Mr. Harvey was united in marriage to Linnie M. Montague, who was born in Marshall, the daughter of E. D. and Mary L. Montague, of that city. This union has been blessed in the birth of two children, Edward Montague and Harold Lee.

HON. THOMAS HARVEY.

Va - Mo

Mr. Harvey was born in Northumberland county, Virginia, Feb. 22d, 1799. Mr. Harvey's father, Thomas, died when he was quite young, and, being the eldest of a large family of children, a large portion of his time was necessarily taken up in assisting to provide for the wants of his younger brothers and sisters, thereby limiting his own advantages.

He early developed a fine, vigorous physical constitution and a precocity of intellect, and was twice married before he reached the age of twenty-one. His first marriage occurred just prior to reaching his eighteenth year.

His second wife was formerly Miss Elizabeth S. Edwards, daughter of Richard Edwards, of Northumberland county.

In 1835 Mr. Harvey made a trip to the west on a prospecting tour, traveling on horseback through Ohio, Indiana, Illinois and Missouri. Being highly pleased with the soil of Saline county, while here he purchased the Miller tract, afterwards known as Harvey's Grove, which then embraced 400 acres, principally timber.

He returned the same year to his family in Virginia, and in 1836 moved, with wife and three children, to this county. He afterwards entered 2,304 acres of adjoining prairie land, just north of the first

tract, which, taken altogether, constitutes one of the finest estates of the county.

He represented his county in the Virginia legislature several terms before coming to Missouri. He was elected to the legislature of this state in 1838, as a nominee of the Democratic party. In 1840 he was chosen state senator, his district comprising the counties of Saline, Pettis and Benton.

In 1843, under President Tyler, he was appointed superintendent of Indian affairs for the western Indians. He was reappointed to the same position by James K. Polk; but, being a Democrat, he was removed under the incoming administration of President Taylor, which terminated his official experience.

He joined the M. E. Church while in Virginia, and ever after maintained a consistent Christian standing. When the division in his denomination occurred, in 1844, he cast his influence with the Church South, in which he found fellowship up to the time of his death, Feb. 6th, 1852. His health had been for several years considerably impaired by exposures endured on the western plains, in the discharge of his duties as Indian agent, and which laid the foundation of a pulmonary affection that finally terminated his life. He died in the prime of manhood, and at the very meridian of his usefulness. He was a good legislator, a fluent speaker, and one of the most popular men that ever lived in Saline county.

His wife succeeded him to the grave in about a year, dying in January, 1853, and had also been a member of the church many years, having a religious history similar to that of her husband. Five sons were raised to manhood, three of whom are still living. Hon. T. R. E. and J. L. reside in this, and T. L. in Washington county, Arkansas.

THOMAS H. HARVEY, deceased, was born in Northumberland county, Virginia, February 20, 1799. Was educated in his native county, and was raised on a farm. Was married August 19, 1817, to Miss Sallie C. Harding, of the same county, who died shortly after their marriage. January 13, 1820, he was married the second time, to Miss Elizabeth S. Edwards, who passed away January 25, 1853, after experiencing the trials and pleasures incident to thirty-three years of married life. Only three of the children born to him by his second wife, are living: T. R. E., Theodore and Jacquilin. While in Virginia Mr. Harvey held the rank of major in the state militia. In 1836, he came to this state and county, locating where his son, T. R. E., now resides. He followed the occupation of farming until his death, which occurred February 6, 1852, about one year previous to that of his wife. They lie, side by side, in the Carmel cemetery. In 1838, Mr. Harvey represented this county in the legislature, occupying a seat in the house. In 1840 he was elected to the senate. In the capacity of legislator, Mr. Harvey's actions were characterized by that sound judgment which does honor to the man as well as the section which he represents. In 1872 his son, T. R. E., was elected a member of the house, indicating that the mantle of the father has fallen upon the son.

9. SIGNIFICANCE

PERIOD	AREAS OF SIGNIFICANCE - CHECK AND JUSTIFY BELOW			
<input type="checkbox"/> prehistoric	<input type="checkbox"/> archeology - prehistoric	<input type="checkbox"/> community planning	<input type="checkbox"/> landscape architecture	<input type="checkbox"/> religion
<input type="checkbox"/> 1400-1499	<input type="checkbox"/> archeology - historic	<input type="checkbox"/> conservation	<input type="checkbox"/> law	<input type="checkbox"/> science
<input type="checkbox"/> 1500-1599	<input type="checkbox"/> agriculture	<input type="checkbox"/> economics	<input type="checkbox"/> literature	<input type="checkbox"/> sculpture
<input type="checkbox"/> 1600-1699	<input type="checkbox"/> architecture	<input type="checkbox"/> education	<input type="checkbox"/> military	<input type="checkbox"/> social /
<input type="checkbox"/> 1700-1799	<input type="checkbox"/> art	<input type="checkbox"/> engineering	<input type="checkbox"/> music	<input type="checkbox"/> humanitarian
<input checked="" type="checkbox"/> 1800-1899	<input type="checkbox"/> commerce	<input type="checkbox"/> exploration/settlement	<input type="checkbox"/> philosophy	<input type="checkbox"/> theater
<input type="checkbox"/> 1900 -	<input type="checkbox"/> communications	<input type="checkbox"/> industry	<input type="checkbox"/> politics/government	<input type="checkbox"/> transportation
		<input type="checkbox"/> invention		<input type="checkbox"/> other (specify)

SPECIFIC DATES c. 1879

BUILDER/ARCHITECT

STATEMENT OF SIGNIFICANCE (IN ONE PARAGRAPH)

Gordon was a high-ranking Mason in Missouri and member of locally prominent banking family (see Attached)

Charles Buckner's wife grew up here

Dautenhahn, local contractor, did the apartment conversion.

Professor Bayliss was employed by MVC, Marshall

1896 - this house here

1916 - J.A. Gordon property

9. MAJOR BIBLIOGRAPHICAL REFERENCES

Saline County History, 1910 and Saline and Lafayette County, 1893

Saline County Atlas, 1896 and 1916

Marshall Historic Sites Tour, April 29, 1978

10. GEOGRAPHICAL DATA

ACREAGE OF PROPERTY QUADRANGLE NAME SCALE

UTM REFERENCES

A
ZONE EASTING NORTHING

B
ZONE EASTING NORTHING

C

D

VERBAL BOUNDARY DESCRIPTION AND JUSTIFICATION

II. FORM PREPARED BY

NAME / TITLE Kristen and Lynn Morrow

ORGANIZATION Missouri Valley Regional Planning Commission

DATE 11/11/83 S. C. Swi. Mar. 11, 1983 Missouri 65340

11/83





Truly yours
Jas. F. Gordon

The name of Col. James A. Gordon, president of the Farmers' Savings Bank of Marshall, Missouri, needs no introduction to the readers of this work, owing to the fact that he has figured conspicuously in the banking circles and civic life of the state, especially Lafayette and Saline counties since 1870, being a native of the former, his birth occurring at Lexington on August 26, 1841. He is the scion of a well established and prominent ancestry, descendants of which have been leaders in various walks of life wherever they have dispersed. James Gordon, the Colonel's paternal grandfather, was a farmer, of Scotch descent, who, about 1830, came to

Jefferson City, Missouri, and entered a farm near there where he developed a splendid estate in the midst of primitive conditions. His son, the Colonel's father, was Judge William L. Gordon, who was born in Kentucky. He received a good education for those days, and, being actuated by a laudable ambition to succeed at some useful profession, began the study of medicine in Jefferson City under the direction of Doctor Bolton, later attending lectures at Transylvania University, Lexington, Kentucky, where he made a good record and received his degree of Doctor of Medicine. Soon afterwards he came to Missouri and established an office in Cedar county, later practicing in Jackson county, being very successful in each. In 1853 Judge Gordon moved to Holt county, this state, where he devoted himself to his profession with his usual success until his death, which occurred in 1884. He became prominent in political affairs there and as a reward for his services for the general welfare of Holt county, he was made presiding judge of the county court, which position he acceptably and creditably filled for a period of six years, winning a reputation throughout the Missouri valley as a man of rare mental equipment and probity of character. He married Sarah Smith, a native of Tennessee and the representative of an excellent old Southern family. This union resulted in the birth of four children. This wife was called to her rest in 1847 and Judge Gordon was married a second time, his last wife being Zilpha Ann Philpott, who bore him eight children. The mother of these children was a woman of gracious personality and reared her family in a wholesome atmosphere.

Colonel Gordon was the eldest of four children born of the first marriage and grew to maturity on his father's farm where he learned the true dignity of labor, alternating farm work with schooling at the primitive school houses of those days, but being ambitious to delve into the higher subjects, he later attended high school at St. Joseph, Missouri, after which he became a student of the University of Missouri at Columbia. In 1862 he cast his fortunes with the Southern Confederacy, enlisting in Gordon's regiment, Shelby's brigade, and his military record is a brilliant one, he having participated in many of the most notable battles of the war. On June 24, 1864, he was wounded by a pistol shot and spent six weeks in a hospital. Upon the completion of his military service, Colonel Gordon returned to Lafayette county, Missouri, and filled in a very creditable manner the position of president of Shelby College from 1866 to 1869. In 1870 he turned his attention to business affairs and organized the Farmers' Savings Bank of Waverly, Lafayette county, and became cashier of that institution. It was well patronized from the first, but in 1879 it was moved to Mar-

shall, and on June 1, 1889, Colonel Gordon succeeded to the presidency of the institution, in which position he has served to the present time in a manner that stamps him as a man of progressive ideas and unswerving integrity.

December 29, 1868, Mr. Gordon was united in marriage with Margaret E. Catron, of Lafayette county, where she was reared and partly educated. She is the daughter of an excellent old family, her father, John Catron, Sr., being a native of Tennessee, though brought to Missouri by his parents when a child. He married Mary Fletcher, who was born in Virginia, in 1815, and in childhood was brought by her father, James Fletcher, to Lafayette county, Missouri. Mrs. Gordon was one of eight children, and she grew to be a woman of culture and refinement. She is a graduate of the Christian College at Columbia, Missouri.

In all the relations of life Colonel Gordon has proven true to the trusts reposed in him by his fellow men, and without ostentation or desire for the admiring plaudits of men he has endeavored to promote general interests while laboring for his own advancement, thereby winning the confidence and esteem of all classes.

COL. JAMES A. GORDON, one of the most able, energetic and prominent bank officials in Missouri, and familiarly known throughout the length and breadth of the State as Col. Gordon, is the President of the Farmers' Savings Bank of Marshall, and has been in the banking business in La Fayette and Saline Counties since 1870. Devoting himself unweariedly to the duties demanded of his responsible position, he yet finds time to engage in the religious, benevolent and local enterprises of Marshall, and to aid in the progress and advancement of all good work. Refined and courteous and of commanding presence, he exerts an influence in business, church and social circles, and possesses the esteem and confidence of the general public.

A native of Missouri, Col. Gordon was born in La Fayette County, near Lexington, August 26, 1841. James Gordon, his paternal grandfather, was a farmer of Scotch descent, who about 1830 came to Jefferson City, entered land and farmed a short distance from that flourishing town. The father of our subject, Judge William L. Gordon, was a native of Kentucky, born near Lexington. He studied medicine in Jefferson City under Dr. Bolton, and then attended lectures in Transylvania University, at Lexington, Ky. Graduating as M. D., he practiced successfully for a time in Cedar County, Mo., and then deciding to try other fields, extended his practice to Jackson and La Fayette Counties, and finally located in Jackson County. One mile east of Oak Grove, near the La

Fayette County line, he had four hundred acres of land, which he improved.

In 1853 Judge Gordon removed to Holt County, and there owned and operated two farms until the war broke out, when he devoted himself to the practice of medicine, continuing in the same profession until his death in 1884. He was Presiding Judge of the Holt County Court for six years, and was well known all over the Missouri Valley as a man of uncommon character, firm in decision and wise in judgment. The mother of our subject, Sarah (Smith) Gordon, was a native of Tennessee, and came to La Fayette County, Mo., in a very early day, was married there, and died in 1847. She was the mother of three sons and one daughter, all living. By a second marriage Judge Gordon had eight children, all of whom still survive. James Gordon, the eldest member of this large family, was reared upon his father's farm, and went to the primitive schoolhouse, whose furnishings were of slabs rudely fashioned into desks and seats. After a time he attended the High School at St. Joseph, and later entered the University of Missouri at Columbia, where he spent two profitable years. In June, 1861, he returned home and taught school in La Fayette County.

In 1862 our subject enlisted as a volunteer in Shelby's Brigade, Gordon's Regiment, of the Confederate army, and two days after enlisting was under fire in the battle of Coon Creek. He was also engaged in numerous skirmishes, and the battles of Newtonia, Cane Hill, Poison Springs,

Prairie Grove, Hartsville, Helena, Cape Girardeau, Chalk Bluffs, Marks' Mill and Saline River. He participated in Shelby's raid into Missouri, and in several battles and encounters not here enumerated. He was in the thickest of the battle at Marshall, when eight hundred men, of whom only five hundred were armed, opposed eight or ten thousand, and fought desperately against fearful odds. At the battle of Clarendon, our subject's command captured the "Queen City" gunboat, and the next day, June 24, 1864, he was wounded on an open field, while, mounted upon a charger, he was fighting gallantly. The wound, caused by a pistol-shot, although fortunately not fatal, has caused much suffering in the right side, where the ball lodged and has never been removed.

After being wounded, Col. Gordon was carried to the field-hospital, and while there was captured and held three days, when the enemy abandoned the sick and wounded soldiers and went away. Our subject remained in the hospital six weeks, and before he was really able to endure the fatigue rejoined his command at Batesville. Soon after he returned to La Fayette and Saline Counties on recruiting service, and with the reinforcements thus obtained joined Gen. Price's command at Waverly. In the early part of October he started upon the now famous raid, and was an active participant in the battles of Westport, Ft. Scott, Little Blue, and the skirmishes of almost daily occurrence. Col. Gordon spent the winter of 1864-65 in Texas, and in June of 1865, at Shreveport, surrendered with his command. Later he went to Plattsmouth, Neb., where he stayed until early in 1866, when he returned to La Fayette County and engaged in teaching until 1870. He was an instructor in Shelby College, and had charge of the school from 1866 until 1869, and then taught one year near Lexington.

In 1870 Col. Gordon assisted in the organization of the Farmers' Savings Bank at Waverly, of which he became Cashier, and which was incorporated with a capital of \$50,000. In 1879 the bank's name and accounts were transferred to Marshall. George C. Fletcher was President of the bank from 1870 until 1883, when he died. He

was succeeded by Nathan Corder, President two years, and after him John Haggin served as President until his death, when Col. Gordon was chosen for the office, June 1, 1889. The bank, which is a State institution, has a capital of \$50,000 and a surplus of \$60,000. In addition to the banking business, Col. Gordon superintends the management of his farm, which consists of three hundred and twenty acres of improved land, embellished with excellent buildings. This valuable piece of property is in Middleton Township, La Fayette County. He also owns a three hundred acre farm, finely improved, at Grand Pass, this county. In 1891 he built the finest mansion in the city, on the corner of North and Elm Streets, and here he makes his home.

December 29, 1868, Col. Gordon was married in La Fayette County, southeast of Lexington, to Miss Margaret E. Catron, who was born in La Fayette County. Her father, John Catron, Sr., a native of Tennessee, came with his parents to La Fayette County and has become known as an extensive and prominent agriculturist. The mother of Mrs. Gordon, Mary (Fletcher) Catron, was born in Virginia in 1815, and when a child came with her father, James Fletcher, to La Fayette County. She is a member of the Christian Church, and a lady of intelligence and ability. Mrs. Gordon was one of eight children, and received an excellent education, graduating from the Christian College at Columbia, Mo. She is the mother of one child, Willie C.

Col. Gordon is a Knight Templar, and has taken high degrees in Masonry, being one of the most prominent members of the order in the State. He is a member and Trustee of the Christian Church, and active in the promotion of its interests. Mrs. Gordon is a leader in the Ladies' Society, and does much to extend the influence of the organization. Our subject is a Democrat in political affiliations. In 1889 he was one of the organizers of the Saline County ex-Confederate Soldiers' Association, and has since been its President. He was an important factor in securing the connections of the Missouri Pacific Railroad in Marshall, and was mainly instrumental in locating the Missouri Valley College in this city. Devoting himself with

untiring fidelity to the management of business interests, he has scarcely allowed himself a vacation from his duties; however, in 1883 he took an extended trip to the Pacific Coast, and upon his return met with the cordial reception and hearty handclasp which eloquently expressed the high estimation in which the general public hold their popular and representative citizen, Col. James A. Gordon.

WILLIAM CATRON GORDON.

An enumeration of those men of the present generation in Saline county, who have succeeded by reason of properly and persistently applied principles is William Catron Gordon, who has sustained a very commendable reputation in educational circles and today is giving thoughtful and intelligent direction to the affairs of the Farmers' Savings Bank of Marshall, of which he is cashier. Though comparatively young in years, he has achieved a splendid record in banking circles and stands high among his business confreres.

Mr. Gordon is the only child of Col. James A. and Margaret (Catron) Gordon, a complete history of whom is to be found on another page of this work. The son was born at Waverly, Missouri, August 11, 1878. He received his preliminary education in the public schools of Marshall, whither his parents moved when he was about one year old. He graduated from the high school in 1894 before he was sixteen years old. In the fall of the same year he entered Missouri Valley College at Marshall, from which institution he was graduated in the class of 1898 with the degree of Bachelor of Arts, but, being ambitious for still higher attainments in educational affairs, he entered Harvard University in the fall of 1898, taking the degree of Bachelor of Arts there the following year; resuming his studies there the next year, he took the degree of Master of Arts. Thus splendidly equipped, Mr. Gordon, in the fall of 1900, went to St. Paul, Minnesota, and taught Latin and Greek in the central high school for two years, and in the fall of 1902 he accepted a similar position in the central high school in Kansas City, Missouri, which he retained six years, during the last year of which he was chairman of the language department. On January 1, 1908, he relinquished the pedagogical profession, although he had gained a splendid reputation as an educator much more than local, resigning his position to accept that of cashier of the Farmers' Savings Bank of Marshall, in which responsible position he is now serving to the entire satisfaction of the directors and patrons of this popular institution. Mr. Gordon has demonstrated business qualifications of the highest order and from the first has shown his fitness for the position he now holds.

On June 22, 1904, Mr. Gordon married Leonora Yeager, a native of Kansas City and the daughter of Robert L. Yeager, a prominent lawyer of that city. Mrs. Gordon is a woman of culture, education and refinement and popular with a wide circle of friends in Marshall and Kansas City. One child, William Catron, Jr., has graced this union, his birth occurring on March 31, 1905.

Fraternally Mr. Gordon is a member of the Ancient Free and Accepted Masons, in which he has taken the degrees up to and including those of Knight Templar, and the Mystic Shrine, his membership in the latter being with Osman Temple at St. Paul, Minnesota. He is a member of the executive committee of the Marshall Commercial Club, and president of the Alumni Association of Missouri Valley College. He is a Democrat in political faith, but does not take an active part in politics. Mr. and Mrs. Gordon are members of the Christian church, Mr. Gordon being a deacon in the same.

Mrs. Gordon takes an interest in the affairs of the church, education and art. She completed her education at the University of Michigan, at Ann Arbor. Mr. Gordon's genial disposition and splendid personal qualities have gained for him a high position in the business and civic life of Saline county and he numbers his friends only by the circle of his acquaintance. He is a worthy son of a worthy sire.

1. NAME

SA-AS-003-305

HISTORIC Minnie Barnett; Laurie house

AND/OR COMMON

2. LOCATION

STREET & NUMBER 345 E. North

CITY, TOWN Marshall

VICINITY OF

STATE Missouri

CODE

COUNTY Saline

CODE 65340

3. CLASSIFICATION

CATEGORY

☐ district
☒ building(s)
☐ structure
☐ site
☐ object

OWNERSHIP

☐ public
☒ private
☐ both
PUBLIC ACQUISITION
☐ in process
☐ being considered

STATUS

☒ occupied
☐ unoccupied
☐ work in progress
ACCESSIBLE
☐ yes: restricted
☐ yes: unrestricted
☐ no

PRESENT USE

☐ agriculture
☐ commercial
☐ educational
☐ entertainment
☐ government
☐ industrial
☐ military

☐ museum
☐ park
☒ private residence
☐ religious
☐ scientific
☐ transportation
☐ other:

4. OWNER OF PROPERTY

NAME

STREET & NUMBER

CITY, TOWN

VICINITY OF

STATE

5. LOCATION OF LEGAL DESCRIPTION

Recorder of Deeds, Saline County courthouse, Marshall

6. REPRESENTATION IN EXISTING SURVEYS

TITLE DETERMINED ELIGIBLE? ☐ YES ☐ NO ☐ FEDERAL ☐ STATE ☐ COUNTY ☐ LOCAL

N/A

7. DESCRIPTION

CONDITION

☐ excellent
☐ good
☐ fair

☐ deteriorated
☐ ruins
☐ unexposed

CHECK ONE

☐ unaltered
☐ altered

CHECK ONE

☐ original site
☐ moved

date

DESCRIBE THE PRESENT AND ORIGINAL (IF KNOWN) PHYSICAL APPEARANCE

excellent type house

w. P. Gilling

Neo-Colonial stone and brick, porte-cochere, ashler block foundation, chamfered bay window on west, triglyph motif in cornices with matching dentil blocks, pilasters and triglyph motif in dormers, porch and porte-cochere.

ceiling beams, pilasters and moldings on interior are intact.

basement

2-
 10
 30
 30 00
 20
 00
 20
 10
 20 51 52
 100

030

51

6

C. 1920

8. SIGNIFICANCE

PERIOD

AREAS OF SIGNIFICANCE - CHECK AND JUSTIFY BELOW

<input type="checkbox"/> prehistoric	<input type="checkbox"/> archeology-prehistoric	<input type="checkbox"/> community planning	<input type="checkbox"/> landscape architecture	<input type="checkbox"/> religion
<input type="checkbox"/> 1400-1499	<input type="checkbox"/> archeology-historic	<input type="checkbox"/> conservation	<input type="checkbox"/> law	<input type="checkbox"/> science
<input type="checkbox"/> 1500-1599	<input type="checkbox"/> agriculture	<input type="checkbox"/> economics	<input type="checkbox"/> literature	<input type="checkbox"/> sculpture
<input type="checkbox"/> 1600-1699	<input type="checkbox"/> architecture	<input type="checkbox"/> education	<input type="checkbox"/> military	<input type="checkbox"/> social /
<input type="checkbox"/> 1700-1799	<input type="checkbox"/> art	<input type="checkbox"/> engineering	<input type="checkbox"/> music	<input type="checkbox"/> humanitarian
<input type="checkbox"/> 1800-1899	<input type="checkbox"/> commerce	<input type="checkbox"/> exploration/settlement	<input type="checkbox"/> philosophy	<input type="checkbox"/> theater
<input checked="" type="checkbox"/> 1900-	<input type="checkbox"/> communications	<input type="checkbox"/> industry	<input type="checkbox"/> politics/government	<input type="checkbox"/> transportation
		<input type="checkbox"/> invention		<input type="checkbox"/> other (specify)

SPECIFIC DATES v.

BUILDER/ARCHITECT

Gollong

STATEMENT OF SIGNIFICANCE (IN ONE PARAGRAPH)

1896 - Abiel Leonard house
1916 - " property

Mrs. Barnett had at least 4 area houses built, 3 of which stand in present survey area. Gollong apparently did her construction work. Others included the Dautenhahn house across the street, Barnett-Goodlive house on Arrow and a demolished house on Odell

Laurie managed Laurie Drugs on the square and lived here in 1930s-1940s

9. MAJOR BIBLIOGRAPHICAL REFERENCES

McChesney, Photo Album, 1910
Saline County Atlas, 1896 and 1916

10. GEOGRAPHICAL DATA

ACREAGE OF PROPERTY QUADRANGLE NAME SCALE

UTM REFERENCES

A

--	--	--	--	--	--	--	--	--	--

ZONE EASTING NORTHING

B

--	--	--	--	--	--	--	--	--	--

ZONE EASTING NORTHING

C

--	--	--	--	--	--	--	--	--	--

D

--	--	--	--	--	--	--	--	--	--

VERBAL BOUNDARY DESCRIPTION AND JUSTIFICATION

11. FORM PREPARED BY


NAME / TITLE Kristen and Lynn Morrow

ORGANIZATION Missouri Valley Regional Planning Commission

DATE 116^ C, Br wic Mars, M, pur 5340

DATE 11





MRS. MINNIE BARNETT

1910

1. NAME

SA-AS-002-306

HISTORIC

AND/OR COMMON Mrs. Kathleen J. Gerhard

2. LOCATION

STREET & NUMBER 404 E. North

CITY, TOWN Marshall

VICINITY OF

STATE Missouri

CODE

COUNTY Saline

CODE 65340

3. CLASSIFICATION

CATEGORY

☐ district
☒ building(s)
☐ structure
☐ site
☐ object

OWNERSHIP

☐ public
☒ private
☐ both
PUBLIC ACQUISITION
☐ in process
☐ being considered

STATUS

☒ occupied
☐ unoccupied
☐ work in progress
ACCESSIBLE
☐ yes: restricted
☐ yes: unrestricted
☐ no

PRESENT USE

☐ agriculture
☐ commercial
☐ educational
☐ entertainment
☐ government
☐ industrial
☐ military
☐ museum
☐ park
☒ private residence
☐ religious
☐ scientific
☐ transportation
☐ other:

4. OWNER OF PROPERTY

NAME

STREET & NUMBER

CITY, TOWN

VICINITY OF

STATE

5. LOCATION OF LEGAL DESCRIPTION

Recorder of Deeds, Saline County courthouse, Marshall

6. REPRESENTATION IN EXISTING SURVEYS

TITLE DETERMINED ELIGIBLE? YES NO FEDERAL STATE COUNTY LC

N/A

7. DESCRIPTION

CONDITION

☒ excellent
☐ good
☐ fair
☐ deteriorated
☐ ruins
☐ unexposed

CHECK ONE

☐ unaltered
☐ altered

CHECK ONE

☒ original site
☐ moved

date

DESCRIBE THE PRESENT AND ORIGINAL (IF KNOWN) PHYSICAL APPEARANCE

030 bungalow has brick pillars, narrow weatherboard, bellcast roof one dormer and is white with
 20 green shutters

0.121 house is surrounded by trees and shrubs and extensive landscape garden in the rear

1/2
 00
 31
 30 30
 14P
 65
 DK
 01
 K1
 89

B. SIGNIFICANCE

PERIOD

☐ prehistoric
☐ 1400-1499
☐ 1500-1599
☐ 1600-1699
☐ 1700-1799
☐ 1800-1899
☒ 1900 -

AREAS OF SIGNIFICANCE - CHECK AND JUSTIFY BELOW

☐ archeology - prehistoric
☐ archeology - historic
☐ agriculture
☐ architecture
☐ art
☐ commerce
☐ communications

☐ community planning
☐ conservation
☐ economics
☐ education
☐ engineering
☐ exploration/settlement
☐ industry
☐ invention

☐ landscape architecture
☐ law
☐ literature
☐ military
☐ music
☐ philosophy
☐ politics/government

☐ religion
☐ science
☐ sculpture
☐ social / humanitarian
☐ theater
☐ transportation
☐ other (specify)

SPECIFIC DATES

BUILDER/ARCHITECT

STATEMENT OF SIGNIFICANCE (IN ONE PARAGRAPH)

1896 - no structure here; site was part of Smith's long lot with house facing Arrow St.
1916 - Mrs. H.I. Crockett property
1929 - Sanborn - this house here

9. MAJOR BIBLIOGRAPHICAL REFERENCES

Saline County Atlas, 1896 and 1916
Sanborn maps

10. GEOGRAPHICAL DATA

ACREAGE OF PROPERTY _____ QUADRANGLE NAME _____ SCALE _____

UTM REFERENCES

A
ZONE EASTING NORTHING

B
ZONE EASTING NORTHING

C

D

VERBAL BOUNDARY DESCRIPTION AND JUSTIFICATION

11. FORM PREPARED BY

NAME / TITLE Kristen and Lynn Morrow

ORGANIZATION Missouri Valley Regional Planning Commission

ADDRESS 1100 S. 1st St., Mankato, MN 56001

DATE 1/82



1. NAME

HISTORIC J. Percy Huston

SA-AS-307

AND/OR COMMON

2. LOCATION

STREET & NUMBER 407 E. North

CITY, TOWN Marshall

VICINITY OF

STATE Missouri

CODE

COUNTY Saline

CODE 65340

3. CLASSIFICATION

CATEGORY

☐ district
☐ building(s)
☐ structure
☐ site
☐ object

OWNERSHIP

☐ public
☐ private
☐ both

PUBLIC ACQUISITION

☐ in process
☐ being considered

STATUS

☐ occupied
☐ unoccupied
☐ work in progress

ACCESSIBLE

☐ yes: restricted
☐ yes: unrestricted
☐ no

PRESENT USE

☐ agriculture
☐ commercial
☐ educational
☐ entertainment
☐ government
☐ industrial
☐ military

☐ museum☐ park☐ private residence☐ religious☐ scientific☐ transportation☐ other:

4. OWNER OF PROPERTY

NAME J. Percy Huston

STREET & NUMBER 407 E. North

CITY, TOWN Marshall

VICINITY OF

STATE Missouri

5. LOCATION OF LEGAL DESCRIPTION

Recorder of Deeds, Saline County courthouse, Marshall

6. REPRESENTATION IN EXISTING SURVEYS

TITLE DETERMINED ELIGIBLE? YES NO FEDERAL STATE COUNTY LO

N/A

7. DESCRIPTION

CONDITION

☒ excellent
☐ good
☐ fair

☐ deteriorated
☐ ruins
☐ unexposed

CHECK ONE

☐ unaltered
☐ altered

CHECK ONE

☒ original site
☐ moved

date

DESCRIBE THE PRESENT AND ORIGINAL (IF KNOWN) PHYSICAL APPEARANCE

Neo-Colonial with a gabl- entry facade, pilasters, urns and eliptical fanlight in doorway, paired columns on porte-cochere, wood shingles, rear screened-in porch and house is white with green shutters.

2

low

99

20

603

603

01

PE MC SL

RL

8. SIGNIFICANCE

PERIOD	AREAS OF SIGNIFICANCE - CHECK AND JUSTIFY BELOW			
<input type="checkbox"/> prehistoric	<input type="checkbox"/> archeology-prehistoric	<input type="checkbox"/> community planning	<input type="checkbox"/> landscape architecture	<input type="checkbox"/> religion
<input type="checkbox"/> 1400-1499	<input type="checkbox"/> archeology-historic	<input type="checkbox"/> conservation	<input type="checkbox"/> law	<input type="checkbox"/> science
<input type="checkbox"/> 1500-1599	<input type="checkbox"/> agriculture	<input type="checkbox"/> economics	<input type="checkbox"/> literature	<input type="checkbox"/> sculpture
<input type="checkbox"/> 1600-1699	<input type="checkbox"/> architecture	<input type="checkbox"/> education	<input type="checkbox"/> military	<input type="checkbox"/> social /
<input type="checkbox"/> 1700-1799	<input type="checkbox"/> art	<input type="checkbox"/> engineering	<input type="checkbox"/> music	<input type="checkbox"/> humanitarian
<input type="checkbox"/> 1800-1899	<input type="checkbox"/> commerce	<input type="checkbox"/> exploration/settlement	<input type="checkbox"/> philosophy	<input type="checkbox"/> theater
<input checked="" type="checkbox"/> 1900 -	<input type="checkbox"/> communications	<input type="checkbox"/> industry	<input type="checkbox"/> politics/government	<input type="checkbox"/> transportation
		<input type="checkbox"/> invention		<input type="checkbox"/> other (specify)

SPECIFIC DATES c. 1940 (?) BUILDER/ARCHITECT

STATEMENT OF SIGNIFICANCE (IN ONE PARAGRAPH)

1896 - a house here

1916 - J.P. Huston property

see attached

9. MAJOR BIBLIOGRAPHICAL REFERENCES

Saline County Atlas, 1896 and 1916
Saline County History, 1881 and 1910

10. GEOGRAPHICAL DATA

ACREAGE OF PROPERTY	QUADRANGLE NAME	SCALE
UTM REFERENCES		
A	ZONE EASTING NORTHING	B
C	ZONE EASTING NORTHING	D

VERBAL BOUNDARY DESCRIPTION AND JUSTIFICATION

II. FORM PREPARED BY

NAME / TITLE	Kristen and Lynn Morrow
ORGANIZATION	Missouri Valley Regional Planning Commission
DATE	1. S. uns. k. rsh. ou. 65.



JOHN PERCY HUSTON.

The life history of him whose name heads this sketch is closely identified with the history of Marshall and Saline county. His life has been one of untiring activity and has been crowned with a degree of success attained by those only who devote themselves indefatigably to the work before them. He is of a high type of business man and none more than he deserves a fitting recognition among the men whose genius and abilities have achieved results that are most enviable and commendable.

John Percy Huston, banker, is descended from one of the earliest and most prominent of the pioneers of central Missouri. His paternal grandfather, Joseph Huston, a native of Augusta county, Virginia, married a Miss Brownlee, and in 1819 moved to Saline county, settling on a farm in Arrow Rock township. There he built a hotel, the first in the neighborhood, which he conducted for many years, later in life establishing a commercial business there which he conducted in connection with the hotel. After his first wife died, he married the widow of Bradford Lawless. He was a man of great influence in Saline county, and for many years in the early history of that place was the only justice of the peace in his township. His reputation for probity, integrity and strength of character descended to the son Joseph, and is also the heritage of the grandson. Joseph Huston, Jr., son of the pioneer,

was born and reared on the farm in Saline county. In youth he entered his father's store as a clerk and for some time continued in that business. In 1859 he formed a partnership in the same business with Will H. Wood and in 1865 they added a commission business to their joint interests. The firm was dissolved in 1869, and four years later a new partnership was organized by them, as Wood & Huston, for the purpose of engaging in the banking business in Marshall. In 1874 they opened their bank for the transaction of business, on the northeast corner of the public square in Marshall, their capital being twenty thousand dollars. The institution was conducted as a private bank until 1882, when the capital stock was increased to one hundred thousand dollars, stock issued for that amount, and incorporation under the laws of Missouri effected. Of this bank Joseph Huston served as president until his death in 1884. Mr. Huston was twice married, first in 1840 to Virginia Thompson, daughter of Philip Thompson, an early settler of Howard county. His second wife, to whom he was united in 1857, was Mary C. Smith, the daughter of G. S. Smith, who was a native of Kentucky. They had ten children, of whom six are living, namely: John Percy, Bettie, Harry L., Will S., Louise (wife of Charles L. Bell, of Marshall) and Arthur E. Joseph Huston was a quiet, unostentatious man, of great integrity and iron-clad business principles. He seldom made an error in judgment and was equally correct in his clerical work. He was a quiet and retiring man, of generous impulses, giving liberally of his means to worthy causes. He was public spirited to a marked degree, and from every point of view a valuable member of the community.

1910; 8. 1. 10

407 E. North

John Percy Huston was born in Saline county, Missouri, November 28, 1860. At the age of fifteen years he was graduated from Kemper Military School at Boonville, being the youngest graduate to leave that institution. The year following his graduation he entered his father's bank as bookkeeper and in 1882 was made assistant cashier and in 1885 cashier. Since the death of Will H. Wood, in 1890, the management of the institution has been in his hands. So successful has his conduct of its affairs been that he is recognized by the bankers of Missouri as one of the most sagacious financiers of the state, with a masterly grasp of questions pertaining to this most important interest. In 1895 he was complimented by election to the office of president of the Missouri Bankers' Association. In 1897 he was elected vice-president from Missouri of the American Bankers' Association, and in 1900 was elected a member of the executive council of that association. At its meeting at Cape Girardeau in 1898, he read a carefully prepared paper on "The Banking Department of the State of Missouri and the Laws Governing the Same," which was awarded a prize of one hundred dollars, as the best paper on the new bank inspection law. At the meeting of the American Bankers' Association at Denver, Colorado, in August, 1898, he delivered an address on the "Resources and Banking Statistics of Missouri," which was applauded as the best address on a kindred subject delivered before that session. For several years he has been treasurer of the Sappington fund for the education of poor children. In 1885 he became one of the incorporators of the Ridge Park Cemetery Association, which laid out the present attractive burying grounds at Marshall. Fraternally he is a Freemason, having taken the degrees up to and including that of Knight Templar. In the Methodist Episcopal church South he is president of the board of stewards, and was elected in 1900 a trustee of Central College at Fayette, Missouri. Politically Mr. Huston is a Democrat, and he was a member of the military staff of Governor Stephens, with the rank of brigadier-general.

Mr. Huston married, November 14, 1889, Nellie Cary, a native of Kansas City and a daughter of the late Judge Lucius and Martha (Stone) Cary. They are the parents of three children, Lucius Cary, John Percy, Jr., and Mary Louise. Genial in disposition and of pleasing address, Mr. Huston easily makes friends and throughout the community he enjoys unbounded confidence and esteem.

407 E. North

^{Va}
JOSEPH HUSTON, SEN.

[REDACTED] He opened a farm
Arrow, on which he lived a few years, and [REDACTED]
[REDACTED] and was employed the remainder of his life in run-

[REDACTED] hotel and is conducting a family grocery store in Arrow
[REDACTED] His first wife dying, he was again married, his second
lady being the widow of Bradford Lawless. He had seven chil-
dren by his first and four by his second companion. Two of each
set of children are yet living and are residents of this county, viz:
Mrs. McJilton, Nicholas, Samuel and [REDACTED]

Mr. Huston is still remembered by our old settlers as an upright,
honorable citizen. He was an unassuming, plain man, of affable man-
ners. He never aspired to office, and the only official position that he
ever held was that of justice of the peace, in the early times of the
county's history.

Mr. Huston [REDACTED] was born on his father's farm, and
was brought up [REDACTED] He began
life for himself by a continuation of his old business [REDACTED]

In [REDACTED]
[REDACTED] They commanded a large trade
[REDACTED] and making all
[REDACTED] when the firm was by mutual
consent dissolved. They again formed a business [REDACTED]

[REDACTED] They built a banking
[REDACTED] following year opened up their
business [REDACTED]

They are well known as gentlemen of experience and integrity, who
have earned a reputation for honesty and capability second to none.

Mr. Huston has been twice married—his first marriage to Miss Vir-
ginia Thompson, daughter of Phillip Thompson, an early settler of
Howard county, occurred in 1849. This wife dying, he was again mar-
ried in 1857, to Miss Mary Smith, daughter of G. S. Smith, formerly
of Kentucky. He has had ten children, six of whom are still living.
We can say of Mr. Huston, that he belongs to that class of Saline
county's citizens, not only rendered popular by their strict integrity, but
who have by their enterprise, created its wealth and stimulated its im-
provements.

1870

JOSEPH HUSTON, P. O., Marshall. Is a native of Saline county, where he was born March 13, 1827, and raised on his father's farm until he was old enough to enter his father's grocery store in Arrow Rock, as salesman. After he became of age he engaged himself in the grocery business in Arrow Rock, and in 1859 entered into co-partnership with Mr. Will H. Wood, and shortly after, in 1865, they added the commission business. For ten years they had a large and flourishing trade, commanding nearly all the commission business of Arrow Rock, and about one-third of the county. They continued this business until 1869, when they gave up commission and merchandise, and established a banking house under the firm of Wood & Huston, in Arrow Rock. In 1873 they erected a banking house in Marshall, and removed their business there, establishing one of the strongest private banks in central Missouri. In 1849 Mr. Huston married Miss Virginia Thompson, daughter of Philip Thompson, one of the early settlers of Howard county. His first wife died, and Mr. Huston married again, in 1857, to Miss Mary Smith, daughter of G. S. Smith, of this county, formerly of Kentucky. He is the father of ten children, of whom six are now living. Mr. Huston has made a large fortune, and is one of the most solid men in this county.

1881: 775

1. NAME

HISTORIC Minnie Barnett
AND/OR COMMON Walter A. Dautenhahn

SA-A2-002-308

2. LOCATION

STREET & NUMBER 408 E. North
CITY, TOWN Marshall VICINITY OF
STATE Missouri CODE COUNTY Saline CODE 65340

3. CLASSIFICATION

CATEGORY	OWNERSHIP	STATUS	PRESENT USE
<input type="checkbox"/> district	<input type="checkbox"/> public	<input checked="" type="checkbox"/> occupied	<input type="checkbox"/> agriculture
<input checked="" type="checkbox"/> building(s)	<input checked="" type="checkbox"/> private	<input type="checkbox"/> unoccupied	<input type="checkbox"/> commercial
<input type="checkbox"/> structure	<input type="checkbox"/> both	<input type="checkbox"/> work in progress	<input type="checkbox"/> educational
<input type="checkbox"/> site	PUBLIC ACQUISITION	ACCESSIBLE	<input type="checkbox"/> entertainment
<input type="checkbox"/> object	<input type="checkbox"/> in process	<input type="checkbox"/> yes: restricted	<input type="checkbox"/> government
	<input type="checkbox"/> being considered	<input type="checkbox"/> yes: unrestricted	<input type="checkbox"/> industrial
		<input type="checkbox"/> no	<input type="checkbox"/> military
			<input type="checkbox"/> museum
			<input type="checkbox"/> park
			<input checked="" type="checkbox"/> private residence
			<input type="checkbox"/> religious
			<input type="checkbox"/> scientific
			<input type="checkbox"/> transportation
			<input type="checkbox"/> other:

4. OWNER OF PROPERTY

NAME Walter A. Dautenhahn
STREET & NUMBER 408 E. North
CITY, TOWN Marshall VICINITY OF STATE Missouri

5. LOCATION OF LEGAL DESCRIPTION

Recorder of Deeds, Saline County courthouse, Marshall

6. REPRESENTATION IN EXISTING SURVEYS

TITLE DETERMINED ELIGIBLE? YES NO FEDERAL STATE COUNTY LC

N/A

7. DESCRIPTION

CONDITION	CHECK ONE	CHECK ONE
<input checked="" type="checkbox"/> excellent	<input type="checkbox"/> deteriorated	<input checked="" type="checkbox"/> original site
<input type="checkbox"/> good	<input type="checkbox"/> ruins	<input type="checkbox"/> moved
<input type="checkbox"/> fair	<input type="checkbox"/> unexposed	date

DESCRIBE THE PRESENT AND ORIGINAL (IF KNOWN) PHYSICAL APPEARANCE

530 60 01 1916 1014
Gelling, W. P.
excellent type house
ashlar stone foundation, pilasters in porch and in two story windows above porch and around 2nd story windows in porte-cochere.
matching brick single car garage in rear
elliptical designs in wood above door entry (where the fanlight would be) and porte-cochere has elliptical window space
large cement Mediterranean urns
no lintel work, brick is solid to top of windows

530
60
01
1916
1014
Gelling, W. P.
excellent type house
ashlar stone foundation, pilasters in porch and in two story windows above porch and around 2nd story windows in porte-cochere.
matching brick single car garage in rear
elliptical designs in wood above door entry (where the fanlight would be) and porte-cochere has elliptical window space
large cement Mediterranean urns
no lintel work, brick is solid to top of windows

8. SIGNIFICANCE

PERIOD

AREAS OF SIGNIFICANCE - CHECK AND JUSTIFY BELOW

<input type="checkbox"/> prehistoric	<input type="checkbox"/> archeology - prehistoric	<input type="checkbox"/> community planning	<input type="checkbox"/> landscape architecture	<input type="checkbox"/> religion
<input type="checkbox"/> 1400-1499	<input type="checkbox"/> archeology - historic	<input type="checkbox"/> conservation	<input type="checkbox"/> law	<input type="checkbox"/> science
<input type="checkbox"/> 1500-1599	<input type="checkbox"/> agriculture	<input type="checkbox"/> economics	<input type="checkbox"/> literature	<input type="checkbox"/> sculpture
<input type="checkbox"/> 1600-1699	<input type="checkbox"/> architecture	<input type="checkbox"/> education	<input type="checkbox"/> military	<input type="checkbox"/> social /
<input type="checkbox"/> 1700-1799	<input type="checkbox"/> art	<input type="checkbox"/> engineering	<input type="checkbox"/> music	<input type="checkbox"/> humanitarian
<input type="checkbox"/> 1800-1899	<input type="checkbox"/> commerce	<input type="checkbox"/> exploration/settlement	<input type="checkbox"/> philosophy	<input type="checkbox"/> theater
<input checked="" type="checkbox"/> 1900 -	<input type="checkbox"/> communications	<input type="checkbox"/> industry	<input type="checkbox"/> politics/government	<input type="checkbox"/> transportation
		<input type="checkbox"/> invention		<input type="checkbox"/> other (specify)

SPECIFIC DATES

BUILDER/ARCHITECT

Gollong

STATEMENT OF SIGNIFICANCE (IN ONE PARAGRAPH)

Gollong built for Mrs. Minnie Barnett

Dautenhahns bought from Terry McGuire, Sr.

1896 - house on site

1916 - Mrs. M.H. Langan property

9. MAJOR BIBLIOGRAPHICAL REFERENCES

Saline County Atlas, 1896 and 1916

10. GEOGRAPHICAL DATA

ACREAGE OF PROPERTY _____ QUADRANGLE NAME _____ SCALE _____

UTM REFERENCES

A

--	--	--	--	--	--	--	--	--	--

ZONE EASTING NORTHING

B

--	--	--	--	--	--	--	--	--	--

ZONE EASTING NORTHING

C

--	--	--	--	--	--	--	--	--	--

D

--	--	--	--	--	--	--	--	--	--

VERBAL BOUNDARY DESCRIPTION AND JUSTIFICATION

11. FORM PREPARED BY

NAME / TITLE Kristen and Lynn Morrow

ORGANIZATION Missouri Valley Regional Planning Commission

1162 S. Brunswick, Marshall, Miss. 39066

DATE 11/100



1. NAME

SA-AS-002-309

HISTORIC

AND/OR COMMON Tut Bellamy

2. LOCATION

STREET & NUMBER 418 E. North

CITY, TOWN Marshall

VICINITY OF

STATE Missouri

CODE

COUNTY Saline

CODE 65340

3. CLASSIFICATION

CATEGORY

☐ district
☒ building(s)
☐ structure
☐ site
☐ object

OWNERSHIP

☐ public
☒ private
☐ both
PUBLIC ACQUISITION
☐ in process
☐ being considered

STATUS

☒ occupied
☐ unoccupied
☐ work in progress
ACCESSIBLE
☐ yes: restricted
☐ yes: unrestricted
☐ no

PRESENT USE

☐ agriculture
☐ commercial
☐ educational
☐ entertainment
☐ government
☐ industrial
☐ military
☐ museum
☐ park
☒ private residence
☐ religious
☐ scientific
☐ transportation
☐ other:

4. OWNER OF PROPERTY

NAME Tut Bellamy

STREET & NUMBER 418 E. North

CITY, TOWN Marshall

VICINITY OF

STATE Missouri

5. LOCATION OF LEGAL DESCRIPTION

Recorder of Deeds, Saline County courthouse, Marshall

6. REPRESENTATION IN EXISTING SURVEYS

TITLE DETERMINED ELIGIBLE? ☐ YES ☐ NO ☐ FEDERAL ☐ STATE ☐ COUNTY ☐ LG

N/A

7. DESCRIPTION

CONDITION

☐ excellent
☐ good
☐ fair
☐ deteriorated
☐ ruins
☐ unexposed

CHECK ONE

☐ unaltered
☒ altered

CHECK ONE

☐ original site
☐ moved

date

DESCRIBE THE PRESENT AND ORIGINAL (IF KNOWN) PHYSICAL APPEARANCE

superb type house; see attached prototype plans from Dover's, Prairie School Houses.

white stucco, basement and small rear addition

2
 10
 61
 6B
 63
 01
 P1
 RC

8. SIGNIFICANCE

PERIOD

☐ prehistoric
☐ 1400-1499
☐ 1500-1599
☐ 1600-1699
☐ 1700-1799
☐ 1800-1899
☒ 1900 -

AREAS OF SIGNIFICANCE - CHECK AND JUSTIFY BELOW

☐ archeology - prehistoric
☐ archeology - historic
☐ agriculture
☒ architecture
☐ art
☐ commerce
☐ communications

☐ community planning
☐ conservation
☐ economics
☐ education
☐ engineering
☐ exploration/settlement
☐ industry
☐ invention

☐ landscape architecture
☐ law
☐ literature
☐ military
☐ music
☐ philosophy
☐ politics/government

☐ religion
☐ science
☐ sculpture
☐ social /
humanitarian
☐ theater
☐ transportation
☐ other (specify)

SPECIFIC DATES

BUILDER/ARCHITECT

STATEMENT OF SIGNIFICANCE (IN ONE PARAGRAPH)

1896 - a house on site
1916 - Mrs. R.P. Miller property

9. MAJOR BIBLIOGRAPHICAL REFERENCES

Saline County Atlas, 1896 and 1916
Prairie School Houses, Dover Publications, 1982

10. GEOGRAPHICAL DATA

ACREAGE OF PROPERTY _____ QUADRANGLE NAME _____

SCALE _____

UTM REFERENCES

A

ZONE		EASTING			NORTHING				

B

ZONE		EASTING			NORTHING				

C

--	--	--	--	--	--	--	--	--	--

D

--	--	--	--	--	--	--	--	--	--

VERBAL BOUNDARY DESCRIPTION AND JUSTIFICATION

11. FORM PREPARED BY

NAME / TITLE Kristen and Lynn Morrow

ORGANIZATION Missouri Valley Regional Planning Commission


ADDRESS 1162 S. Truman, "Chalk" Missouri, 65240

TELEPHONE

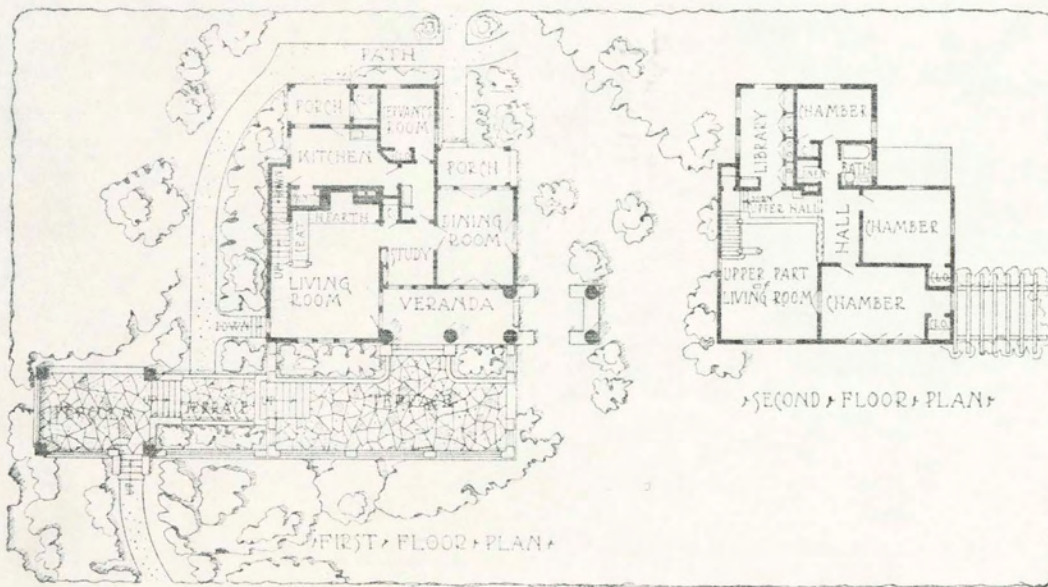




View from Lake Oconomowoc. The House Faces South, Overlooking the Water



IN FRONT OF RESIDENCE




From the HOUSE BEAUTIFUL MAGAZINE

An Architect's Home

*Alfred C. Clas, Architect,
Milwaukee, Wisconsin*

THIS is a fine example of the possibilities of simple country house architecture, and shows excellent handling of a plaster house. The value of garden features to the design has been recognized by the owner and developed. The varied window treatment gives a picturesque quality to the house. This charming home, which is located on the north shore of Oconomowoc Lake, Wisconsin, about 35 feet above the level of the water, was built in 1907. The cost, including the terrace, electric lighting plant, lighting fixtures, and complete system of plumbing and heating, was \$8,000.



The View of the Two-Story Living Room Shows the Attractive Fireplace and Balcony Above

1. NAME

HISTORIC Fannie Wood Cary Huston
 AND/OR COMMON Fred Hart

SA-AS-602-310

2. LOCATION

STREET & NUMBER 423 E. North

CITY, TOWN Marshall

VICINITY OF

STATE Missouri

CODE

COUNTY Saline

CODE 65340

3. CLASSIFICATION

CATEGORY

☐ district
☒ building(s)
☐ structure
☐ site
☐ object

OWNERSHIP

☐ public
☒ private
☐ both
 PUBLIC ACQUISITION
☐ in process
☐ being considered

STATUS

☒ occupied
☐ unoccupied
☐ work in progress
 ACCESSIBLE
☐ yes: restricted
☐ yes: unrestricted
☐ no

PRESENT USE

☐ agriculture
☐ commercial
☐ educational
☐ entertainment
☐ government
☐ industrial
☐ military
☐ museum
☐ park
☒ private residence
☐ religious
☐ scientific
☐ transportation
☐ other:

4. OWNER OF PROPERTY

NAME Fred Hart

STREET & NUMBER 423 E. North

CITY, TOWN Marshall

VICINITY OF

STATE Missouri

5. LOCATION OF LEGAL DESCRIPTION

Recorder of Deeds, Saline County courthouse, Marshall

6. REPRESENTATION IN EXISTING SURVEYS

TITLE DETERMINED ELIGIBLE? YES NO FEDERAL STATE COUNTY LC

N/A

7. DESCRIPTION

CONDITION

☐ excellent
☒ good
☐ fair
☐ deteriorated
☐ ruins
☐ unexposed

CHECK ONE

☐ unaltered
☒ altered

CHECK ONE

☒ original site
☐ moved

date

DESCRIBE THE PRESENT AND ORIGINAL (IF KNOWN) PHYSICAL APPEARANCE

superb Queen Anne, except for porch remodeling

grain motif in stone window-head blocks, and double garage with cupola in rear.

1st story is brick, 2nd frame

vertical board band below eave line, a horizontal belt of an ashlar, rustic brick, and two horizontal belts of embreicated shingles

two bronze door knockers, medallion design in exterior west wall and various colored and leaded glass panels.

22
 40
 30-40
 20-30-40
 CM
 13
 TWD R
 100-101
 FR
 1R

8. SIGNIFICANCE

PERIOD

☐ prehistoric
☐ 1400-1499
☐ 1500-1599
☐ 1600-1699
☐ 1700-1799
☒ 1800-1899
☐ 1900-

AREAS OF SIGNIFICANCE - CHECK AND JUSTIFY BELOW

☐ archeology-prehistoric
☐ archeology-historic
☐ agriculture
☐ architecture
☐ art
☐ commerce
☐ communications

☐ community planning
☐ conservation
☐ economics
☐ education
☐ engineering
☐ exploration/settlement
☐ industry
☐ invention

☐ landscape architecture
☐ law
☐ literature
☐ military
☐ music
☐ philosophy
☐ politics/government

☐ religion
☐ science
☐ sculpture
☐ social / humanitarian
☐ theater
☐ transportation
☐ other (specify)

SPECIFIC DATES

c. 1885

BUILDER/ARCHITECT

Ed R. Page

STATEMENT OF SIGNIFICANCE (IN ONE PARAGRAPH)

Hart is a retired Frontier Airlines pilot and Harts have been antique dealers

See Attached

1896 - house here

1916 - Miss Fannie Wood property (she was $\frac{1}{2}$ sister to Charles Buckner)

9. MAJOR BIBLIOGRAPHICAL REFERENCES

McChesney, Photo Album, 1910
Saline County Atlas, 1896 and 1916

Saline County History, 1881 and 1910
Marshall Historic Sites Tour, April 29, 1978

10. GEOGRAPHICAL DATA

ACREAGE OF PROPERTY _____ QUADRANGLE NAME _____

SCALE _____

UTM REFERENCES

A

--	--	--	--	--	--	--	--	--	--

ZONE EASTING NORTHING

B

--	--	--	--	--	--	--	--	--	--

ZONE EASTING NORTHING

C

--	--	--	--	--	--	--	--	--	--

D

--	--	--	--	--	--	--	--	--	--

VERBAL BOUNDARY DESCRIPTION AND JUSTIFICATION

11. FORM PREPARED BY

NAME / TITLE Kristen and Lynn Morrow

ORGANIZATION Missouri Valley Regional Planning Commission

DATE 2 S. uns. N. Hall iss. 6

DATE 11/00





1910

WILLIAM HENRY WOOD

423 E.
North

It is but in justice due that in this volume should be accorded a tribute to the memory of one who was identified with the commercial life of Saline county in so prominent a way as was Mr. Wood, whose abilities and unswerving integrity in all the relations of life gained to him unlimited esteem from all with whom he came in contact. Super-added to this, the memoir is the more consistent from the fact that he was a native son of the county and here passed practically his entire life, attaining marked success and becoming one of the representative and influential men of this section of the state.

William H. Wood was born in Arrow Rock township, Saline county, Missouri, on September 25, 1831, and died in New York City on the 8th day of July, 1890, having gone to that city for medical treatment. He was the son of Charles W. and Sarah (Vest) Wood. Charles Wood was born in Albemarle county, Virginia, where he married, and in about 1830 he came to Missouri and entered government land in Arrow Rock township, Saline county. This he cleared and developed into a good farm, and he continued its operation to the time of his death, which occurred in 1871. He and his wife were members of the Christian church and were highly respected in the community where they lived. They were the parents of six children, namely: William Henry, the subject of this review; James, Reuben, David, Charles and a daughter that died in infancy. Charles Wood was married a second time, his wife's maiden name having been Brown, and to this union were born three children, Strother, John and Clifton.

William H. Wood was reared on the parental farmstead and secured his education in the common schools of the neighborhood. On completing his education he entered Boyer's general store at Arrow Rock as a clerk, but after a few years' service in this capacity he started into business on his own account, opening a grocery store at Arrow Rock. During the Civil war, conditions were such that his business was greatly decreased, and in 1862 he went to St. Louis and engaged in the river freighting business, the business at Arrow Rock being continued in the meanwhile by his partner, Joseph Huston, Sr., whom he had taken into the business as a partner in 1859. At the close of the war the firm of Wood & Huston enlarged the scope of their business by adding a commission department. This move was but an indication of the shrewd and far-sighted judgment which characterized all of Mr. Wood's business operations, and it was not long before the firm controlled all the warehouses at Arrow Rock, making all the shipments of produce from that town, which at that time was the most important commercial center in this part of the state. In 1869 the firm was dissolved, but four years later Messrs. Wood and Huston again united their interests for the purpose of engaging in the banking business at Marshall. They were very successful in this enterprise, the bank being located on the northeast corner of the public square in Marshall, and being capitalized at twenty thousand dollars. Mr. Wood had previously had an insight into the banking business through connection with the old Bank of Missouri at Arrow Rock, where he was associated with George A. Murrell, W. B. Sappington and Henry S. Mills, and in his present capacity he gave evidence of business abilities of the highest order, gaining the confidence of the business world. The Wood & Huston Bank was conducted as a private bank with great success until 1882, when it was organized under the state banking law and the capital stock increased to one hundred thousand dollars. Joseph Huston was elected president of the institution, retaining the office up to the time of his death, in 1884, when he was succeeded by Mr. Wood, who continued at the head of the bank until his death, in 1890.

1910: 534, 536

Mr. Wood not only attained prominence because of the able business qualities he possessed, by means of which he was enabled to acquire a competence, but his personal qualities were of so high an order as to at once win for him the personal friendship of all who had dealings with him. He was public spirited and broad minded and did much for the city of his residence. His acts of kindness and benevolence were many and in his charity he was unostentatious, not caring for the public to hear of his acts.. He was one of the most popular men in Marshall and on the hour of his funeral all the business houses in the city were closed as a mark of esteem.

Mr. Wood was twice married, first to Jennie Fields, the daughter of Judge Robert Fields. To this union was born a son, James, who died in childhood. Mrs. Jennie Wood died in 1856 and subsequently Mr. Wood married Mrs. Wilhelmina Durrett Potter, the daughter of David Richardson Durrett and the widow of Jay M. Potter, by whom she was the mother of a daughter, Daisy. The latter is now the wife of Charles M. Buckner, of Marshall. To William H. and Wilhelmina Wood was born a daughter, Frances, who is now residing in the beautiful family homestead on East North street, Marshall. Her mother died on January 11, 1909, while traveling in France. She was a woman of many lovable qualities and was a faithful and consistent member of the Methodist Episcopal church, South, to which she gave a liberal support.

David R. Durrett, the father of Mrs. Wood, was a native of Virginia, born March 21, 1816, and came to Missouri in early life. He married Frances Piper and they located on a farm in Rock Creek township, Saline county, near Orearville. With his father he there engaged in merchandising in 1855, and was successful. He took a deep interest in local public affairs and at the time of his death he was serving as sheriff of Saline county.

William H. Wood possessed a kind disposition, holding none but the most friendly feeling for all, and he gave valuable assistance and advice to others freely when sought. His business ability and sound judgment were widely recognized and in his transactions he was the soul of integrity. Standing "four square to every wind that blows," he was a loving husband, kind father and faithful friend.

WILL. H. WOOD, P. O., Marshall. Was born in Saline county, Missouri, September 15, 1831, where he was raised on a farm, and educated in the country schools. First clerked in a store in Arrow Rock for two years. In 1853 he engaged in the grocery and commission business, and continued the same until 1864. He then engaged in steamboating until the latter part of 1865; and then returned to the grocery and commission business in Arrow Rock, which he continued until 1874. In 1874 he moved to Marshall and entered into the banking business under the firm of Wood & Huston. They commenced with a capital of \$20,000, which has now (in 1881), been increased to \$50,000, with a surplus of \$25,000. Mr. Wood was married in 1854 to Miss Jennie Fields, daughter of Judge Fields, of Saline county. She died in 1856, and he was again married in 1873 to Mrs. Wm. Potter, of this county, formerly a Miss Durrett. They have one child, Fannie Wood.

1. NAME

HISTORIC

Orear

AND/OR COMMON

Robert Peterson

SA-AS-002-311

2. LOCATION

STREET & NUMBER

434 E. North

CITY, TOWN

Marshall

VICINITY OF

STATE

Missouri

CODE

COUNTY

Saline

CODE

65340

3. CLASSIFICATION

CATEGORY

OWNERSHIP

STATUS

PRESENT USE

☐ district☐ public☒ occupied☐ agriculture☐ museum☒ building(s)☒ private☐ unoccupied☐ commercial☐ park☐ structure☐ both☐ work in progress☐ educational☒ private residence☐ site

PUBLIC ACQUISITION

ACCESSIBLE

☐ entertainment☐ religious☐ object☐ in process☐ yes: restricted☐ government☐ scientific☐ being considered☐ yes: unrestricted☐ industrial☐ transportation☐ no☐ military☐ other:

4. OWNER OF PROPERTY

NAME

Robert Peterson

STREET & NUMBER

434 E. North

CITY, TOWN

Marshall

VICINITY OF

STATE

Missouri

5. LOCATION OF LEGAL DESCRIPTION

Recorder of Deeds, Saline County courthouse, Marshall

6. REPRESENTATION IN EXISTING SURVEYS

TITLE

DETERMINED ELIGIBLE? ☐ YES ☐ NO ☐ FEDERAL ☐ STATE ☐ COUNTY ☐ LC

N/A

7. DESCRIPTION

CONDITION

CHECK ONE

CHECK ONE

☐ excellent☐ deteriorated☐ unaltered☒ original site☒ good☐ ruins☒ altered☐ moved

date

☐ fair☐ unexposed

DESCRIBE THE PRESENT AND ORIGINAL (IF KNOWN) PHYSICAL APPEARANCE

eight horizontal band motifs in the 2nd story and gable ends; weatherboard in the 1st story

upper verandas probably original, lower story porch added and a rear addition.

21 22

63

63

01

WA R2 R2

R2

B. SIGNIFICANCE

PERIOD

☐ prehistoric
☐ 1400-1499
☐ 1500-1599
☐ 1600-1699
☐ 1700-1799
☒ 1800-1899
☐ 1900 -

AREAS OF SIGNIFICANCE - CHECK AND JUSTIFY BELOW

☐ archeology - prehistoric
☐ archeology - historic
☐ agriculture
☐ architecture
☐ art
☐ commerce
☐ communications

☐ community planning
☐ conservation
☐ economics
☐ education
☐ engineering
☐ exploration/settlement
☐ industry
☐ invention

☐ landscape architecture
☐ law
☐ literature
☐ military
☐ music
☐ philosophy
☐ politics/government

☐ religion
☐ science
☐ sculpture
☐ social / humanitarian
☐ theater
☐ transportation
☐ other (specify)

SPECIFIC DATES c. 1890

BUILDER/ARCHITECT

STATEMENT OF SIGNIFICANCE (IN ONE PARAGRAPH)

1896 - house on site

1916 - B.J. Orear property

See attached.

9. MAJOR BIBLIOGRAPHICAL REFERENCES

Saline County History, 1876 and 1881

Marshall Historic Sites Tours, April 29, 1978

10. GEOGRAPHICAL DATA

ACREAGE OF PROPERTY _____ QUADRANGLE NAME _____ SCALE _____

UTM REFERENCES

A
ZONE EASTING NORTHING

B
ZONE EASTING NORTHING

C

D

VERBAL BOUNDARY DESCRIPTION AND JUSTIFICATION

11. FORM PREPARED BY

NAME / TITLE Kristen and Lynn Morrow

ORGANIZATION Missouri Valley Regional Planning Commission

ADDRESS 52 S. Main St., Marshall, Missouri, 65240

DATE 11/83



OREAR FAMILY. *Ja - Va*

They are of French origin. Two brothers came to America together, one of whom died a short time after his arrival. The survivor settled in the colony of Virginia, where Jeremiah Orear was born, and who married a Miss Nancy Catlett. From this union sprang a numerous family. Robert died in this county, Daniel in Boone, and John, Jerry and William in Kentucky. Benjamin settled in Sangamon county, Illinois, where he became quite wealthy, and one of his sons, William, was well known there as a prominent banker of Springfield and state senator for his district. The names of the daughters were—Mary Keys, Betsy Roland and Nancy Berkley. Robert was born in Pasquier county, Va., Dec. 14, 1742. He was married in his native state to Miss Melinda Orear, the daughter of Benjamin Orear, and emigrated to Kentucky in 1812 or '13, and settled in a short time in Mt. Sterling, Montgomery county. His first wife died in that county, and he was again married to Mrs. Sally Head, the widow of John L. Head, and daughter of Wm. Calk, a large land owner of that state. By his first wife he raised seven sons and two daughters—Catlett, Benjamin F., John, Geo. H., Ed. J., Nelson, Jesse, Mary, the wife of Dr. James, J. George, and Elizabeth, the wife of Benjamin Marshall. He

He was accompanied by three of his sons, George, Edward and John, and Mrs. Elizabeth Marshall, a widowed daughter of his. He operated extensively as a farmer and lived at this homestead till his death, April 14th, 1869. He was a man of great energy, punctual and prompt in business, and a devout Christian of the M. E. Church, South. Catlett and John arrived in this county in 1843. They had been merchants and traders in Mt. Sterling, Ky., but were broken up by their creditors taking advantage of the bankrupt law, and by the financial derangements which ensued by the vetoing of the National Bank by President Jackson.

John was sheriff of this county in 1853 and '54, and Catlett was sheriff in Kentucky, though they have never aspired for office, their forebears always been farming and trading. Nelson, now residing in Knoxville, was formerly engaged in the practice of the law and as a *journalist* in St. Charles county, and came to this county in 1853. Benjamin came out from Kentucky in 1844, went to Iowa, there married, returned to Saline county and finally settled down in Pike county, his present home.

They have been successful as traders and farmers, and have acquired a good share of the wealth of the country. They have ever been patriotic to the calls of their country and Democratic in politics.

Jeremiah Orear and several of his sons served in the Continental army during the revolutionary war. He died in Virginia, but some of his sons were pioneer settlers of Kentucky.

434 E North

CATLETT OREAR, P. O., Orearville. Mr. Orear was born at Frederick county, Virginia, November 15, 1806. When quite young he came with his parents to Clark county, Kentucky, and then to Montgomery county, where he was raised and educated. His father, Robert Orear, was a native of Fauquier county, Virginia, was born in 1783; was married to Malinda Orear, also of Fauquier county, Virginia. They had eight children, seven of whom are still living: Catlett, B. F., George H., John W., Nelson, Jesse, and Mrs. Elizabeth Gorrell. He died about 1871, and was buried at Orearville. His wife died many years before him, in 1828, and was buried in Montgomery county, Kentucky. He married again, Miss Sallie Cork, a native of Kentucky; they had one child, now dead. In 1854, Robert Orear moved to Saline county, Missouri, and settled near Orearville, where he lived until he died. Catlett Orear came to Saline county in 1843, and settled on the place he now lives on, about eight miles east of Marshall. In 1839, he was married, in Nicholas county, Kentucky, to Sarah R. Caldwell, a native of that county. They have had three children, two of whom are now living, both boys: Dr. W. C., and Judge Bellvard J. His farm contains 200 acres, 120 acres in cultivation. Is a member of the Methodist Church South, and has been twenty or thirty years.

JUDGE BELLVARD J. OREAR, P. O., Orearville. Was born in Montgomery county, Kentucky, June 24, 1838. His father, Catlett Orear, was born in Fauquier county, Virginia, and moved to Kentucky at an early date, and while in Kentucky was married to Sarah R. Caldwell. They had three children, two of which are living, B. J. and Dr. W. C. They came to Saline county in 1843, and first settled where he now resides, about ten miles east of Marshall. Bellvard, the oldest son, was only six years old when his father moved to Saline county, and his education was obtained at the common schools of this county. In 1856, he went to the state university and remained three years, but did not graduate. He then taught school three years in Boone and Saline counties, and then went to farming, in which pursuit he has been engaged ever since, merchandising in Orearville for two years, 1872 and 1873. In 1861, he was first married to Miss Maggie H. Brown, of Callaway county. They had three children, all living: Annie B., Sallie J., and Celsus. His first wife died February 12, 1871, and was buried at Orearville. The second time, he married Miss Sarah E. Brooks, of Johnson county, Missouri, June 1, 1873. They have one child, Lester. The second wife died September 13, 1875, and was buried at the same place as his first. May 23, 1878, he married Miss Mary McMahan, of Johnson county. In November, 1878, he was elected judge of the county court, from the first district. In 1865, he bought the farm he now lives on, ten miles east of Marshall, and has 320 acres of splendid land. In the fall of 1863, he enlisted as private in the Confederate army, company K, Wood's regiment, Jackman's brigade, and was discharged in 1865. Was in the battles of Lexington, Little Blue, Westport, Ft. Scott and Newtonia.

1881: C 12, 42 644

JESSE OREAR, P. O., Orearville. Was born in Mt. Sterling, Montgomery county, Kentucky, January 9, 1827, and is the son of Ross and Melinda Orear. He was educated at the country schools, commenced merchandising early in life, and the greater part of his life has been devoted to it since. He has accumulated a handsome property up to this time, having a splendid farm of 376 acres, well improved. His fortune is due to his own unaided efforts, accumulated by close attention to his business, steady, moral habits, and his career should furnish an example, and an encouragement to the young men of Saline county.

1891

1. NAME

HISTORIC

AND/OR COMMON Bellamy and Bellamy Law Offices

2. LOCATION

STREET & NUMBER 25 W. North 25-27

CITY, TOWN Marshall VICINITY OF

STATE Missouri CODE COUNTY Saline CODE 65340

3. CLASSIFICATION

CATEGORY

☐ district
☒ building(s)
☐ structure
☐ site
☐ object

OWNERSHIP

☐ public
☒ private

PUBLIC ACQUISITION

☐ in process
☐ being considered

STATUS

☒ occupied
☐ unoccupied
☐ work in progress

ACCESSIBLE

☐ yes: restricted
☐ yes: unrestricted
☐ no

PRESENT USE

☐ agriculture
☒ commercial
☐ educational
☐ entertainment
☐ government
☐ industrial
☐ military

☐ museum
☐ park
☐ private residence
☐ religious
☐ scientific
☐ transportation
☐ other:

4. OWNER OF PROPERTY

NAME William T. Bellamy

STREET & NUMBER 747 E. Eastwood

CITY, TOWN Marshall VICINITY OF

STATE Missouri

5. LOCATION OF LEGAL DESCRIPTION

Recorder of Deeds, Saline County courthouse, Marshall

6. REPRESENTATION IN EXISTING SURVEYS

TITLE DETERMINED ELIGIBLE? YES NO FEDERAL STATE COUNTY

N/A

7. DESCRIPTION

CONDITION

☐ excellent
☒ good
☐ fair

☐ deteriorated
☐ ruins
☐ unexposed

CHECK ONE

☐ unaltered
☒ altered

CHECK ONE

☒ original site
☐ moved

date

DESCRIBE THE PRESENT AND ORIGINAL (IF KNOWN) PHYSICAL APPEARANCE

(in same building as Reid Jewelry)

iron mouldings are intact

stairway is on west side

serious cracking in brick facade above stairway and 2nd floor windows are boarded up.

R1 R1 ADD

RL

<input type="checkbox"/> prehistoric	<input type="checkbox"/> prehistory - prehistoric	<input type="checkbox"/> community planning	<input type="checkbox"/> landscape architecture	<input type="checkbox"/> religion
<input type="checkbox"/> 1400-1499	<input type="checkbox"/> archeology - historic	<input type="checkbox"/> conservation	<input type="checkbox"/> law	<input type="checkbox"/> science
<input type="checkbox"/> 1500-1599	<input type="checkbox"/> agriculture	<input type="checkbox"/> economics	<input type="checkbox"/> literature	<input type="checkbox"/> sculpture
<input type="checkbox"/> 1600-1699	<input type="checkbox"/> architecture	<input type="checkbox"/> education	<input type="checkbox"/> military	<input type="checkbox"/> social /
<input type="checkbox"/> 1700-1799	<input type="checkbox"/> art	<input type="checkbox"/> engineering	<input type="checkbox"/> music	<input type="checkbox"/> humanitarian
<input type="checkbox"/> 1800-1899	<input checked="" type="checkbox"/> commerce	<input type="checkbox"/> exploration/settlement	<input type="checkbox"/> philosophy	<input type="checkbox"/> theater
<input type="checkbox"/> 1900 -	<input type="checkbox"/> communications	<input type="checkbox"/> industry	<input type="checkbox"/> politics/government	<input type="checkbox"/> transportation
		<input type="checkbox"/> invention		<input type="checkbox"/> other (specify)

BUILDER / ARCHITECT


Sanborn


```
1883 - harness and buggy repository
1889 - "
1894 - "
1900 - "
1910 - harness shop
1929 - "
```


Sanborn maps


ACREAGE OF PROPERTY _____ QUADRANGLE NAME _____ SCALE _____

UTM REFERENCES

A 
ZONE EASTING NORTHING

C 

B 
ZONE **EASTING** **NORTHING**

D 
ZONE **EASTING** **NORTHING**

VERBAL BOUNDARY DESCRIPTION AND JUSTIFICATION

NAME / TITLE Kristen andLynn Morrow

ORGANIZATION Missouri Valley Regional Planning Commission

1162 S. Brunswick Marshall, Missouri. 65340

DATE 11/83

1. NAME 303
HISTORIC Reid Jewelry
AND/OR COMMON

2. LOCATION
STREET & NUMBER 27 W. North
CITY, TOWN Marshall VICINITY OF
STATE Missouri CODE COUNTY Saline CODE 65340

3. CLASSIFICATION

CATEGORY	OWNERSHIP	STATUS	PRESENT USE	
<input type="checkbox"/> district	<input type="checkbox"/> public	<input checked="" type="checkbox"/> occupied	<input type="checkbox"/> agriculture	<input type="checkbox"/> museum
<input checked="" type="checkbox"/> building(s)	<input checked="" type="checkbox"/> private	<input type="checkbox"/> unoccupied	<input checked="" type="checkbox"/> commercial	<input type="checkbox"/> park
<input type="checkbox"/> structure	<input type="checkbox"/> both	<input type="checkbox"/> work in progress	<input type="checkbox"/> educational	<input type="checkbox"/> private residence
<input type="checkbox"/> site	PUBLIC ACQUISITION	ACCESSIBLE	<input type="checkbox"/> entertainment	<input type="checkbox"/> religious
<input type="checkbox"/> object	<input type="checkbox"/> in process	<input type="checkbox"/> yes: restricted	<input type="checkbox"/> government	<input type="checkbox"/> scientific
	<input type="checkbox"/> being considered	<input type="checkbox"/> yes: unrestricted	<input type="checkbox"/> industrial	<input type="checkbox"/> transportation
		<input type="checkbox"/> no	<input type="checkbox"/> military	<input type="checkbox"/> other:

4. OWNER OF PROPERTY
NAME Van Reid
STREET & NUMBER 222 E. Black
CITY, TOWN Marshall VICINITY OF STATE Missouri

5. LOCATION OF LEGAL DESCRIPTION
Recorder of Deeds, Saline County courthouse, Marshall

6. REPRESENTATION IN EXISTING SURVEYS
TITLE DETERMINED ELIGIBLE? YES NO FEDERAL STATE COUNTY
N/A

7. DESCRIPTION

CONDITION	CHECK ONE	CHECK ONE
<input type="checkbox"/> excellent	<input type="checkbox"/> deteriorated	<input checked="" type="checkbox"/> original site
<input checked="" type="checkbox"/> good	<input type="checkbox"/> ruins	<input type="checkbox"/> moved
<input type="checkbox"/> fair	<input type="checkbox"/> unexposed	date

DESCRIBE THE PRESENT AND ORIGINAL (IF KNOWN) PHYSICAL APPEARANCE

a superior early 20th century interior with some cases dating from 1914 and others brought from Hobard Jewelry in Sedalia during the 1930s.

pressed tin ceiling and cornice painted white

upstairs vacant, 2nd floor windows boarded up

c. 1940 Art moderne tile facade below windows

[illegible]

<input type="checkbox"/> prehistoric	<input type="checkbox"/> archeology - prehistoric	<input type="checkbox"/> community planning	<input type="checkbox"/> landscape architecture	<input type="checkbox"/> religion
<input type="checkbox"/> 1400 - 1499	<input type="checkbox"/> archeology - historic	<input type="checkbox"/> conservation	<input type="checkbox"/> law	<input type="checkbox"/> science
<input type="checkbox"/> 1500 - 1599	<input type="checkbox"/> agriculture	<input type="checkbox"/> economics	<input type="checkbox"/> literature	<input type="checkbox"/> sculpture
<input type="checkbox"/> 1600 - 1699	<input type="checkbox"/> architecture	<input type="checkbox"/> education	<input type="checkbox"/> military	<input type="checkbox"/> social /
<input type="checkbox"/> 1700 - 1799	<input type="checkbox"/> art	<input type="checkbox"/> engineering	<input type="checkbox"/> music	<input type="checkbox"/> humanitarian
<input type="checkbox"/> 1800 - 1899	<input checked="" type="checkbox"/> X commerce	<input type="checkbox"/> exploration/settlement	<input type="checkbox"/> philosophy	<input type="checkbox"/> theater
<input type="checkbox"/> 1900 -	<input type="checkbox"/> communications	<input type="checkbox"/> industry	<input type="checkbox"/> politics/government	<input type="checkbox"/> transportation
		<input type="checkbox"/> invention		<input type="checkbox"/> other (specify)

SPECIFIC DATES

BUILDER / ARCHITECT

STATEMENT OF SIGNIFICANCE (IN ONE PARAGRAPH)

Jeweler Coltrang moved from Arrow Rock to Miami to Marshall and sold to Charles A. Mauch in 1884

G.W. Reid worked here in 1908 (Reid died in April, 1973)

Brown, Reid and Morgan bought out Mauch in 1922 and c. 1940 Reid became owner

Norman Stahl here since 1953, c. 1950 attorneys were upstairs

see attached

Sanborn

1883 - drugs

1889 - grocery, office and sleeping rooms on 2nd floor

1894 - jewelry and handprinting and sleeping rooms on 2nd floor

1900 - "

1910 - "

9. MAJOR BIBLIOGRAPHICAL REFERENCES

Sanborn maps

History of Saline County, 1881


Marshall Directory, 1907

Book of Commerce, 1929

10. GEOGRAPHICAL DATA

ACREAGE OF PROPERTY _____ QUADRANGLE NAME _____ SCALE _____

UTM REFERENCES

A 
 ZONE EASTING NORTHING

B

ZONE	EASTING	NORTHING
1	1	1
2	2	2
3	3	3
4	4	4
5	5	5
6	6	6
7	7	7
8	8	8
9	9	9
10	10	10
11	11	11
12	12	12
13	13	13
14	14	14
15	15	15
16	16	16
17	17	17
18	18	18
19	19	19
20	20	20
21	21	21
22	22	22
23	23	23
24	24	24
25	25	25
26	26	26
27	27	27
28	28	28
29	29	29
30	30	30
31	31	31
32	32	32
33	33	33
34	34	34
35	35	35
36	36	36
37	37	37
38	38	38
39	39	39
40	40	40
41	41	41
42	42	42
43	43	43
44	44	44
45	45	45
46	46	46
47	47	47
48	48	48
49	49	49
50	50	50
51	51	51
52	52	52
53	53	53
54	54	54
55	55	55
56	56	56
57	57	57
58	58	58
59	59	59
60	60	60
61	61	61
62	62	62
63	63	63
64	64	64
65	65	65
66	66	66
67	67	67
68	68	68
69	69	69
70	70	70
71	71	71
72	72	72
73	73	73
74	74	74
75	75	75
76	76	76
77	77	77
78	78	78
79	79	79
80	80	80
81	81	81
82	82	82
83	83	83
84	84	84
85	85	85
86	86	86
87	87	87
88	88	88
89	89	89
90	90	90
91	91	91
92	92	92
93	93	93
94	94	94
95	95	95
96	96	96
97	97	97
98	98	98
99	99	99
100	100	100

c |

D

VERBAL BOUNDARY DESCRIPTION AND JUSTIFICATION

II. FORM PREPARED BY

NAME / TITLE Kristen and Lynn Morrow

ORGANIZATIONMissouri Valley Regional Planning Commission

ADDRESS 1162 S Brunswick Marshall, Missouri. 65340

DATE 11/83



T. H. Harvey . Wm. T. Bellamy




Harvey & Bellamy Lawyers

Notary Public in the Office

MARSHALL, - MO.

1916

Complete Selection of Fine Jewelry



Watch, Clock & Jewelry Repair

Rj Reid Jewelry

27 W. North

886-3650

Marshall, MO.

1983

D. B. COLTRANE, jeweler, P. O., Marshall. Was born in Randolph, North Carolina, December 25, 1842, where he was brought up on a farm and educated at private schools. In 1861 he enlisted in company I, 5th North Carolina cavalry, C. S. A.; served the first year in North Carolina, and in 1862 joined Gen. Jeb Stuart's cavalry, in Virginia, and was at the battles of Brandy Station, Gettysburg and all the fights and battles in which Stuart's cavalry were engaged, to the end of the war, being twice wounded, and surrendered at Greensborough. In February, 1866, he came to Arrow Rock in this county, and engaged in jewelry and photographing there until 1869, and then moved to Miami, where he continued the same business until 1879, in which year he located in Marshall, where he now lives and carries on one of the leading jewelry establishments in the county. He came to Saline county almost penniless, and has made all he is now worth by his own energy, industry and integrity. In 1866 he was married to Miss E. P. Vanice, of Arrow Rock, and has had three children, two now living: Lester D. and Juniatta.

1881: 756

G. W. Reid, of Reid and Son Jewelry, has been in Marshall many years. There have been great changes in his business since he started and among the many interesting antique items he has in his collection are bifocals. The first has four lenses. One pair was the ordinary type. The bifocal pair folded over them when needed and when not needed were attached to the temple of the frame. On a second type the bifocal pushed up underneath the regular lens and the third type involved small round insets.

Reid has many stickpins too, one with the name Harrison in gold and another with Cleveland in a small round gold piece. He has watches of all kinds, including an alarm watch and one that winds with a key. His father, too, was a jeweler and he had the scales with which his father weighed gold.

Kept the Tools

While engraving is done by machine today, Mr. Reid still has the tools with which he did engraving free hand. Among his possessions are medals he won in 1903 in a relay race, in 1904 for pole vaulting and in 1904 in high jumping. He is also a sculptor and artist.

Reid started engraving in 1905, when jewelers worked from 8 a.m. to 9 p.m. for \$20 a week. He bought a home paying

\$10 a month. It was something in those days if a man saw a girl's ankle, and he and another man put on a show for a time in the opera house that was rather shocking with the chorus girls showing their legs about midway between ankle and knee.

There have been many changes on the square since Reid started in business and the only other two still in business are L. W. Van Dyke, who has a big insurance company, and W. B. Hupp, Sr., of the Farmers Saving Bank.

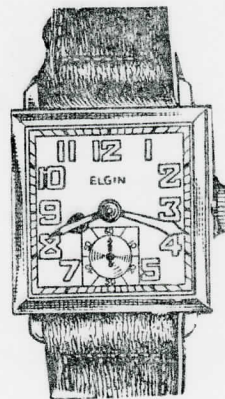
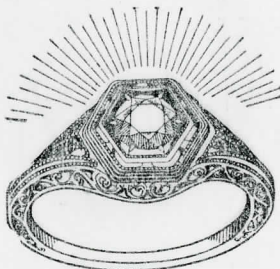
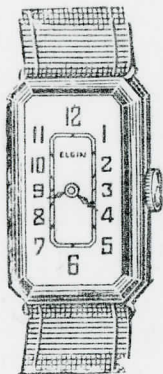
J. W. Brown

JEWELER

27 W. North

North Side Square

Marshall



Those jewels which were once only within the reach of the kings and queens of Europe—today are widely purchased by His Majesty, the American Citizen. And jewels and precious stones that dazzle the eyes with their sparkling beauty are to be found in the cases of J. W. Brown, Jeweler, at 9 West North Street in Marshall.

Diamonds, the peer of all precious stones, are to be had here in many sizes. Rubies, pearls, sapphires and all other stones which once ornamented only the crowned heads of the world are today the birthright of all. The cost is not so great as it was in an age in which it was necessary to cross seas to bring home a single precious stone; today we cross oceans to bring in large quantities of jewels—and wealth is so much better distributed as to bring kingly jewelry and raiment within the reach of vast majorities.

J. W. Brown, Jeweler, has done something more to make it possible for a wide public to enjoy the best to be had in the line of Jewelry. He has initiated the Easy Payment Plan so that you may enjoy the pleasure and luxury of wearing the most beautiful articles of jewelry at the same time you are making easy payments. This added convenience and expression of confidence in the general public has been more than justified by the large increase thus enjoyed in volume of business.

It makes no difference what are your desires in the jewelry line, they may be supplied here. Watches—a large assortment which includes the outstanding makes of the world—such as Elgin, Illinois, Hamilton, Waltham, Bulova, and Westfield. All the finer grades may be purchased at the J. W. Brown Jewelry Store.

A shipment of "something different" had just arrived when the writer visited the store. Mrs. Brown, who is associated with Mr. Brown in the operation of the store, showed the writer those beautiful 8-day clocks which had just been received from Bulova. Not only for accuracy, but for beauty, they surpass anything we have ever seen. They are in the shapes of small pictures encased within gold frames—ideally

perfected for milady's wardrobe—with heavily beveled glass on the clock's face.

Colored Banjo Clocks—clocks which hang attractively from the wall of the home—and strike the hours; Seth Thomas Clocks, which are things of beauty, and Chime Clocks—all of them are in this palace of jewelry.

Silverware: International Silverware and Towle Sterling brands are available. Also a large display of the new colored glassware. A complete line of leather goods, including men's traveling sets, ladies' hand-tooled leather bags, bill-folds, etc.

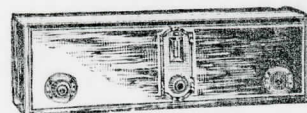
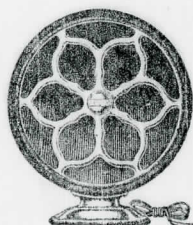

A large display of rings, necklaces, mesh and beaded bags, pearls, compacts, and novelty bracelets.

J. W. Brown is a licensed optometrist, a graduate of Needles Institute of Optometry. Full equipment for making optical examinations is provided, as well as a large selection of frames for glasses. In a day when good eyesight means so much in avoiding automobile collisions, headaches and eye-strain, it is advisable to have your eyes tested at the first sign of trouble.

A complete line of radios and radio supplies are carried. The finest makes, Atwater Kent and Radiola, in very attractive cabinets, are arrayed in large numbers in the Radio Department. These carriers of precious sounds from great distances have brought much joy into the homes of people throughout Marshall and Saline County. They bring to your ears words spoken in New York, Los Angeles and other large metropolitan centers—and musical strains that enliven and bring gaiety into many homes.

J. W. Brown, Jeweler, has been established in Marshall for five years, having come here from Kansas City, where he was in business for many years. His store is at 9 West North Street on the north side of the square, phone 893. Seven assistants in the jewelry and radio departments assure you of prompt and expert service in these lines. Watch, jewelry and radio repairs are taken care of by experts.

If you want a lovely gift for the wife or sweetheart, or something splendid for yourself, you can't do better than visit J. W. Brown, Jeweler.



Diamonds Are A Safe And Sound Investment

CHARLES A. MAUCH

Jeweler and Optician


The Place to Buy at Popular Prices

WATCHES, CLOCKS,
SOLID SILVER SPOONS,
PLATED WARE,
KNIVES AND FORKS,
CUT GLASS,
SOLID GOLD RINGS AND PINS,
DIAMONDS,
STERLING SILVER,
NOVELTIES,
WEDDING PRESENTS.

Fine Watch Repairing a Specialty.

COME AND SEE ME

North Side Square



MARSHALL, MO.

1907

Mauch & Adams,



Diamonds
Watches
Clocks
Silverware
Jewelry

Fine Engraving

Watch Repairing a Specialty. North Side Sq.

1. NAME

SA 304

HISTORIC**AND/OR COMMON** Schneider's Office Supply**2. LOCATION****STREET & NUMBER** 29 W. North**CITY, TOWN** Marshall

VICINITY OF

STATE Missouri**CODE****COUNTY** Saline**CODE** 65340**3. CLASSIFICATION****CATEGORY**☐ district
☒ building(s)
☐ structure
☐ site
☐ object**OWNERSHIP**☐ public
☒ private
☐ both**PUBLIC ACQUISITION**☐ in process
☐ being considered**STATUS**☒ occupied
☐ unoccupied
☐ work in progress
ACCESSIBLE
☐ yes: restricted
☐ yes: unrestricted
☐ no**PRESENT USE**☐ agriculture
☒ commercial
☐ educational
☐ entertainment
☐ government
☐ industrial
☐ military☐ museum
☐ park
☐ private residence
☐ religious
☐ scientific
☐ transportation
☐ other:**4. OWNER OF PROPERTY****NAME** J.D. Brown**STREET & NUMBER** 525 N. Brunswick**CITY, TOWN** Marshall

VICINITY OF

STATE Missouri**5. LOCATION OF LEGAL DESCRIPTION**

Recorder of Deeds, Saline County courthouse, Marshall

6. REPRESENTATION IN EXISTING SURVEYS**TITLE****DETERMINED ELIGIBLE?** ☐ YES ☐ NO ☐ FEDERAL ☐ STATE ☐ COUNTY

N/A

7. DESCRIPTION**CONDITION**☐ excellent
☒ good
☐ fair
☐ deteriorated
☐ ruins
☐ unexposed**CHECK ONE**☐ unaltered
☒ altered**CHECK ONE**☒ original site
☐ moved**DATE****DESCRIBE THE PRESENT AND ORIGINAL (IF KNOWN) PHYSICAL APPEARANCE**

pressed tin ceiling and cornice

stairway off North St. on west side

new windows and brick in lower story and upstairs vacant.

(same building as Donnell Pharmacy)

J
L
30
30 77
F+
34
1
R. P. R. R.
R.L.

PERIOD

prehistoric	archeology - prehistoric	community planning	landscape architecture	religion	science	sculpture	social /	humanities	theater	transportation	other (spec)
1400-1499	archeology - historic	conservation	law								
1500-1599	agriculture	economics	literature								
1600-1699	architecture	education	military								
1700-1799	art	engineering	music								
1800-1899	commerce	exploration/settlement	philosophy								
1900 -	communications	industry	politics/government								
		invention									

AREAS OF SIGNIFICANCE - CHECK AND JUSTIFY BELOW

STATEMENT OF SIGNIFICANCE (IN ONE PARAGRAPH)

Schneiders here c. 15-20 years

see attached data

Sanborn

- 1883 - art gallery and jewelry
- 1889 - "
- 1894 - and clothing
- 1900 - grocery and photography on 2nd floor
- 1910 - drug and notions and photography on 2nd floor
- 1929 -

9. MAJOR BIBLIOGRAPHICAL REFERENCES

Sanborn maps

Marshall Directory, 1907 and Book of Commerce, 1929

10. GEOGRAPHICAL DATA

ADDRESS OF PROPERTY _____ QUADRANGLE NAME _____ SCALE _____

UTM REFERENCES

A	ZONE	EASTING	NORTHING
B	ZONE	EASTING	NORTHING
C	ZONE	EASTING	NORTHING
D	ZONE	EASTING	NORTHING

VERBAL BOUNDARY DESCRIPTION AND JUSTIFICATION

11. FORM PREPARED BY

NAME / TITLE Kristen and Lynn Morrow

ORGANIZATION Missouri Valley Regional Planning Commission

ADDRESS 1160 S. Burlington, Marshall, Missouri 65340

DATE 11/83

1. NAME

SP-17-0002 80

HISTORIC

AND/OR COMMON

Donnell Pharmacy

2. LOCATION

STREET & NUMBER 31 W. North

CITY, TOWN Marshall

VICINITY OF

STATE Missouri

CODE

COUNTY Saline

CODE 65340

3. CLASSIFICATION

CATEGORY

☐ district
☒ building(s)
☐ structure
☐ site
☐ object

OWNERSHIP

☐ public
☒ private
☐ both

PUBLIC ACQUISITION

☐ in process
☐ being considered

STATUS

☒ occupied
☐ unoccupied
☐ work in progress
ACCESSIBLE
☐ yes: restricted
☐ yes: unrestricted
☐ no

PRESENT USE

☐ agriculture
☒ commercial
☐ educational
☐ entertainment
☐ government
☐ industrial
☐ military
☐ museum
☐ park
☐ private residence
☐ religious
☐ scientific
☐ transportation
☐ other:

4. OWNER OF PROPERTY

NAME J.D. Brown

STREET & NUMBER 525 N. Brunswick

CITY, TOWN Marshall

VICINITY OF

STATE Missouri

5. LOCATION OF LEGAL DESCRIPTION

Recorder of Deeds, Saline County courthouse, Marshall

6. REPRESENTATION IN EXISTING SURVEYS

TITLE

DETERMINED ELIGIBLE? ☐ YES ☐ NO ☐ FEDERAL ☐ STATE ☐ COUNTY

N/A

7. DESCRIPTION

CONDITION

☐ excellent
☒ good
☐ fair
☐ deteriorated
☐ ruins
☐ unexposed

CHECK ONE

☐ unaltered
☒ altered

CHECK ONE

☒ original site
☐ moved

date

DESCRIBE THE PRESENT AND ORIGINAL (IF KNOWN) PHYSICAL APPEARANCE

(same building as Schneiders)

stairway of North St. on east side

new windows and brick in lower story

brick facade different generation than west exterior wall, and rear west wall has stucco.

PERIOD	AREAS OF SIGNIFICANCE - CHECK AND JUSTIFY BELOW			
<input type="checkbox"/> prehistoric	<input type="checkbox"/> archeology-prehistoric	<input type="checkbox"/> community planning	<input type="checkbox"/> landscape architecture	<input type="checkbox"/> religion
<input type="checkbox"/> 1400-1499	<input type="checkbox"/> archeology-historic	<input type="checkbox"/> conservation	<input type="checkbox"/> law	<input type="checkbox"/> science
<input type="checkbox"/> 1500-1599	<input type="checkbox"/> agriculture	<input type="checkbox"/> economics	<input type="checkbox"/> literature	<input type="checkbox"/> sculpture
<input type="checkbox"/> 1600-1699	<input type="checkbox"/> architecture	<input type="checkbox"/> education	<input type="checkbox"/> military	<input type="checkbox"/> social /
<input type="checkbox"/> 1700-1799	<input type="checkbox"/> art	<input type="checkbox"/> engineering	<input type="checkbox"/> music	<input type="checkbox"/> humanitarian
<input type="checkbox"/> 1800-1899	<input checked="" type="checkbox"/> commerce	<input type="checkbox"/> exploration/settlement	<input type="checkbox"/> philosophy	<input type="checkbox"/> theater
<input type="checkbox"/> 1900 -	<input type="checkbox"/> communications	<input type="checkbox"/> industry	<input type="checkbox"/> politics/government	<input type="checkbox"/> transportation
		<input type="checkbox"/> invention		<input type="checkbox"/> other (spec)

SPECIFIC DATES

BUILDER/ARCHITECT

STATEMENT OF SIGNIFICANCE (IN ONE PARAGRAPH)

Sanborn

- 1883 - art gallery
- 1889 - grocery and art gallery on 2nd floor
- 1894 - vacant and "
- 1900 - clothing and insurance office in rear facing Lafayette
- 1910 - drugs

9. MAJOR BIBLIOGRAPHICAL REFERENCES

Sanborn maps

10. GEOGRAPHICAL DATA

ACREAGE OF PROPERTY _____ QUADRANGLE NAME _____ SCALE _____

UTM REFERENCES

A	<input type="text"/>	<input type="text"/>	<input type="text"/>
	ZONE	EASTING	NORTHING

B	<input type="text"/>	<input type="text"/>	<input type="text"/>
	ZONE	EASTING	NORTHING

VERBAL BOUNDARY DESCRIPTION AND JUSTIFICATION

11. FORM PREPARED BY

NAME / TITLE Kristen and Lynn Morrow

ORGANIZATION Missouri Valley Regional Planning Commission

ADDRESS 1162 S. Brunswick, Marshall, Missouri 65340

DATE 11/83







**E. J. COVEY, The Up-To-Date
Photographer...**

31½ North Street,

N. W. Corner of Square,

MARSHALL, MO.

1907

QUALITY QUICK SERVICE
Established 1913

COLLIS STUDIO

Sharp & Hahn Bldg., MARSHALL
Northwest Corner Square

For thirty years a photograph studio has been located on the northwest corner of the Marshall square, and since 1913 that studio has been conducted by Mr. and Mrs. Collis, who previous to locating in Marshall had followed their profession in western Kansas.

They are members of the Photographers' Association of America and their reputation for fine portraits extends over the entire county. In addition, the Collis Studio is headquarters in Marshall for the celebrated Eastman line of cameras and supplies. They carry an attractive stock of picture frames which you should see before choosing this year's Christmas presents. A most attractive gift is a handsomely framed photograph.

The prints the Collis Studio delivers to customers are the best possible advertisements for the studio. The work bears the hallmark of distinction and numerous examples of it are to be found in the illustrations in this Book of Commerce. Perhaps the illustration of your home, church, school or office building was made possible by the Collis Studio. Or your personal photograph may have been made by them. Let us take up, just for a moment, the consideration of **you—**

A reflection of your natural self as your friends see and

appreciate you—your distinct personality. That is what the Collis Studio will put into your portrait. Someone wants a picture of you—let the Collis Studio make it. You'll be more than satisfied, just as the compilers of this book have been satisfied with the work the Collis Studio has done for us.

You will also profit by making the Collis Studio your headquarters for photographic supplies. You can have your snapshots developed there in a few hours—in at nine, out at five—a complete one-day service. They also sell Kodak Film—the dependable film in the yellow box.

Should you wish to have enlargements made, the Collis Studio affords an excellent service. Every one of your good negatives will make a good big print just as readily as it makes a good small one. The enlargement will always be more attractive, however, because it brings out a wealth of interesting detail that is overlooked in the small print. You will get a thrill from your first enlargement, and you will want more of these big prints for the satisfaction they give you as well as for the pleasure they will bring to friends who have had a part in the good times your camera has recorded. Make it a point to be shown some samples of enlargements the next time you visit the Collis Studio.

1. NAME**HISTORIC**

Masonic Hall

SA-AS-002 9.1

AND/OR COMMON**2. LOCATION****STREET & NUMBER**

159 W. North

CITY, TOWN

Marshall

VICINITY OF

STATE

Missouri

CODE

COUNTY Saline

CODE 65340

3. CLASSIFICATION**CATEGORY**☐ district☒ building(s)☐ structure☐ site☐ object**OWNERSHIP**☐ public☒ private☐ both**PUBLIC ACQUISITION**☐ in process☐ being considered**STATUS**☒ occupied☐ unoccupied☐ work in progress**ACCESSIBLE**☐ yes: restricted☐ yes: unrestricted☐ no**PRESENT USE**☐ agriculture☒ commercial☐ educational☐ entertainment☐ government☐ industrial☐ military☐ museum☐ park☐ private residence☐ religious☐ scientific☐ transportation☐ other**4. OWNER OF PROPERTY****NAME**

Mr. A.J. Hilerenner

STREET & NUMBER**CITY, TOWN**

Waverly

VICINITY OF

STATE Missouri**5. LOCATION OF LEGAL DESCRIPTION**

Recorder of Deeds, Saline County courthouse, Marshall

6. REPRESENTATION IN EXISTING SURVEYS**TITLE**DETERMINED ELIGIBLE? ☐ YES ☐ NO ☐ FEDERAL ☐ STATE ☐ COUNTY

N/A

7. DESCRIPTION**CONDITION**☐ excellent☐ good☒ fair☐ deteriorated☐ ruins☐ unexposed**CHECK ONE**☐ unaltered☒ altered**CHECK ONE**☒ original site☐ moved

date

DESCRIBE THE PRESENT AND ORIGINAL (IF KNOWN) PHYSICAL APPEARANCE

a cornice has been removed for metal facade and awning

ceiling is lowered

3
LB
30 20
30 59
F+
99
01
R
RC

034

02E

PERIOD	AREAS OF SIGNIFICANCE - CHECK AND JUSTIFY BELOW			
<input type="checkbox"/> prehistoric	<input type="checkbox"/> archaeology-prehistoric	<input type="checkbox"/> community planning	<input type="checkbox"/> landscape architecture	<input type="checkbox"/> religion
<input type="checkbox"/> 1400-1499	<input type="checkbox"/> archaeology-historic	<input type="checkbox"/> conservation	<input type="checkbox"/> law	<input type="checkbox"/> science
<input type="checkbox"/> 1500-1599	<input type="checkbox"/> agriculture	<input type="checkbox"/> economics	<input type="checkbox"/> literature	<input type="checkbox"/> sculpture
<input type="checkbox"/> 1600-1699	<input type="checkbox"/> architecture	<input type="checkbox"/> education	<input type="checkbox"/> military	<input type="checkbox"/> social /
<input type="checkbox"/> 1700-1799	<input type="checkbox"/> art	<input type="checkbox"/> engineering	<input type="checkbox"/> music	<input type="checkbox"/> humanitarian
<input checked="" type="checkbox"/> 1800-1899	<input checked="" type="checkbox"/> commerce	<input type="checkbox"/> exploration/settlement	<input type="checkbox"/> philosophy	<input type="checkbox"/> theater
<input type="checkbox"/> 1900-	<input type="checkbox"/> communications	<input type="checkbox"/> industry	<input type="checkbox"/> politics/government	<input type="checkbox"/> transportation
		<input type="checkbox"/> invention		<input type="checkbox"/> other (specify)

SPECIFIC DATES 1891 BUILDER/ARCHITECT

STATEMENT OF SIGNIFICANCE (IN ONE PARAGRAPH)

arcade and vending machine storage

9. MAJOR BIBLIOGRAPHICAL REFERENCES

Sanborn maps (see associated site data)

10. GEOGRAPHICAL DATA

ACREAGE OF PROPERTY QUADRANGLE NAME SCALE

UTM REFERENCES

A	ZONE	EASTING	NORTHING
C	ZONE	EASTING	NORTHING

B	ZONE	EASTING	NORTHING
D	ZONE	EASTING	NORTHING

VERBAL BOUNDARY DESCRIPTION AND JUSTIFICATION

11. FORM PREPARED BY

NAME / TITLE Kristen and Lynn Morrow

ORGANIZATION Missouri Valley Regional Planning Commission

ADDRESS 1102 S. Brunswick, Marshall, Missouri 65340

DATE 11/83

1. NAME**HISTORIC**

Masonic Hall

AND/OR COMMON

Mac's Recreation

2. LOCATION**STREET & NUMBER** 159 W. North (B)**CITY, TOWN** Marshall

VICINITY OF

STATE Missouri

CODE

COUNTY Saline

CODE 65340

3. CLASSIFICATION**CATEGORY**

☐ district
☒ building(s)
☐ structure
☐ site
☐ object

OWNERSHIP

☐ public
☒ private
☐ both

PUBLIC ACQUISITION

☐ in process
☐ being considered

STATUS

☒ occupied
☐ unoccupied
☐ work in progress
ACCESSIBLE
☐ yes: restricted
☐ yes: unrestricted
☐ no

PRESENT USE

☐ agriculture
☒ commercial
☐ educational
☐ entertainment
☐ government
☐ industrial
☐ military
☐ museum
☐ park
☐ private residence
☐ religious
☐ scientific
☐ transportation
☐ other

4. OWNER OF PROPERTY**NAME**

Mr. A.J. Hilerenner

STREET & NUMBER**CITY, TOWN** Waverly

VICINITY OF

STATE Missouri**5. LOCATION OF LEGAL DESCRIPTION**

Recorder of Deeds, Saline County courthouse, Marshall

6. REPRESENTATION IN EXISTING SURVEYS**TITLE**DETERMINED ELIGIBLE? ☐ YES ☐ NO ☐ FEDERAL ☐ STATE ☐ COUNTY

N/A

7. DESCRIPTION**CONDITION**

☐ excellent
☐ good
☒ fair
☐ deteriorated
☐ ruins
☐ unexposed

CHECK ONE

☐ unaltered
☒ altered

CHECK ONE

☒ original site
☐ moved

date

DESCRIBE THE PRESENT AND ORIGINAL (IF KNOWN) PHYSICAL APPEARANCE

iron mouldings intact except for west cornice bracket missing

tile ceiling, no metal ceiling underneath

stairway on west side

AREAS OF SIGNIFICANCE - CHECK AND JUSTIFY BELOW

<input type="checkbox"/> prehistoric	<input type="checkbox"/> archaeology - prehistoric	<input type="checkbox"/> community planning	<input type="checkbox"/> landscape architecture	<input type="checkbox"/> religion
<input type="checkbox"/> 1400-1499	<input type="checkbox"/> archaeology - historic	<input type="checkbox"/> conservation	<input type="checkbox"/> law	<input type="checkbox"/> science
<input type="checkbox"/> 1500-1599	<input type="checkbox"/> agriculture	<input type="checkbox"/> economics	<input type="checkbox"/> literature	<input type="checkbox"/> sculpture
<input type="checkbox"/> 1600-1699	<input type="checkbox"/> architecture	<input type="checkbox"/> education	<input type="checkbox"/> military	<input type="checkbox"/> social /
<input type="checkbox"/> 1700-1799	<input type="checkbox"/> art	<input type="checkbox"/> engineering	<input type="checkbox"/> music	<input type="checkbox"/> humanitarian
<input type="checkbox"/> 1800-1899	<input checked="" type="checkbox"/> commerce	<input type="checkbox"/> exploration/settlement	<input type="checkbox"/> philosophy	<input type="checkbox"/> theater
<input checked="" type="checkbox"/> 1900 -	<input type="checkbox"/> communications	<input type="checkbox"/> industry	<input type="checkbox"/> politics/government	<input type="checkbox"/> transportation
		<input type="checkbox"/> invention		<input type="checkbox"/> other (specify)

SPECIFIC DATES

1891

BUILDER / ARCHITECT

STATEMENT OF SIGNIFICANCE (IN ONE PARAGRAPH)

pool, snooker, and arcade room

9. MAJOR BIBLIOGRAPHICAL REFERENCES

Sanborn maps (see associated site data)

10. GEOGRAPHICAL DATA

ACREAGE OF PROPERTY _____ QUADRANGLE NAME _____

SCALE

UTM REFERENCES

A  **ZONE EASTING NORTHING**

B

ZONE	EASTING	NORTHING
1	1	1
2	2	2
3	3	3
4	4	4
5	5	5
6	6	6
7	7	7
8	8	8
9	9	9
10	10	10
11	11	11
12	12	12
13	13	13
14	14	14
15	15	15
16	16	16
17	17	17
18	18	18
19	19	19
20	20	20
21	21	21
22	22	22
23	23	23
24	24	24
25	25	25
26	26	26
27	27	27
28	28	28
29	29	29
30	30	30
31	31	31
32	32	32
33	33	33
34	34	34
35	35	35
36	36	36
37	37	37
38	38	38
39	39	39
40	40	40
41	41	41
42	42	42
43	43	43
44	44	44
45	45	45
46	46	46
47	47	47
48	48	48
49	49	49
50	50	50
51	51	51
52	52	52
53	53	53
54	54	54
55	55	55
56	56	56
57	57	57
58	58	58
59	59	59
60	60	60
61	61	61
62	62	62
63	63	63
64	64	64
65	65	65
66	66	66
67	67	67
68	68	68
69	69	69
70	70	70
71	71	71
72	72	72
73	73	73
74	74	74
75	75	75
76	76	76
77	77	77
78	78	78
79	79	79
80	80	80
81	81	81
82	82	82
83	83	83
84	84	84
85	85	85
86	86	86
87	87	87
88	88	88
89	89	89
90	90	90
91	91	91
92	92	92
93	93	93
94	94	94
95	95	95
96	96	96
97	97	97
98	98	98
99	99	99
100	100	100

C

D | | | | |

VERBAL BOUNDARY DESCRIPTION AND JUSTIFICATION

II. FORM PREPARED BY

NAME / TITLE Kristen and Lynn Morrow

ORGANIZATION Missouri Valley Regional Planning Commission

ADDRESS 1162 S. Brunswick. Marshall, Missouri, 65340

DATE 11/83



159 W.
North

The MARINER


Official Publication of the Knights of Columbus of Missouri



K. of C. Fiesta

at St. Louis

April 19



State Convention

at Marshall

May 19 and 20

MARCH, 1941

**CHARTER
CONSTITUTION AND
LAWS OF THE**
Knights of Columbus



**Governing the Supreme, State and
Subordinate Councils**

**With Amendments to and Including
the Year 1940**

**Issued by
KNIGHTS OF COLUMBUS
New Haven, Conn.**

1. NAME

HISTORIC Masonic Hall
AND/OR COMMON Pete's Tavern

SA 11. 293

2. LOCATION

STREET & NUMBER 159 W. North (c)

CITY, TOWN Marshall

VICINITY OF

STATE Missouri

code

COUNTY Saline

code 65340

3. CLASSIFICATION**CATEGORY**

☐ district
☒ building(s)
☐ structure
☐ site
☐ object

OWNERSHIP

☐ public
☒ private
☐ both

PUBLIC ACQUISITION

☐ in process
☐ being considered

STATUS

☒ occupied
☐ unoccupied
☐ work in progress

ACCESSIBLE

☐ yes: restricted
☐ yes: unrestricted
☐ no

PRESENT USE

☐ agriculture
☒ commercial
☐ educational
☐ entertainment
☐ government
☐ industrial
☐ military

☐ museum
☐ park
☐ private residence
☐ religious
☐ scientific
☐ transportation
☐ other

4. OWNER OF PROPERTY

NAME Mr. A.J. Hilerenner

STREET & NUMBER

CITY, TOWN Waverly

VICINITY OF

STATE Missouri

5. LOCATION OF LEGAL DESCRIPTION

Recorder of Deeds, Saline County courthouse, Marshall

6. REPRESENTATION IN EXISTING SURVEYS

TITLE

DETERMINED ELIGIBLE? ☐ YES ☐ NO ☐ FEDERAL ☐ STATE ☐ COUNTY

N/A

7. DESCRIPTION**CONDITION**

☐ excellent
☐ good
☒ fair
☐ deteriorated
☐ ruins
☐ unexposed

CHECK ONE

☐ unaltered
☒ altered

CHECK ONE

☒ original site
☐ moved

date

DESCRIBE THE PRESENT AND ORIGINAL (IF KNOWN) PHYSICAL APPEARANCE

pressed tin ceiling and modest cornice intact

Christopher and Simpson iron mouldings intact except for east cornice bracket missing

2nd and 3rd floor windows boarded up

rear stairway similar to Van Dyke's building

PERIOD	AREAS OF SIGNIFICANCE - CHECK AND JUSTIFY BELOW			
<input type="checkbox"/> prehistoric	<input type="checkbox"/> prehistory-prehistoric	<input type="checkbox"/> community planning	<input type="checkbox"/> landscape architecture	<input type="checkbox"/> religion
<input type="checkbox"/> 1400-1499	<input type="checkbox"/> archaeology-historic	<input type="checkbox"/> conservation	<input type="checkbox"/> law	<input type="checkbox"/> science
<input type="checkbox"/> 1500-1599	<input type="checkbox"/> agriculture	<input type="checkbox"/> economics	<input type="checkbox"/> literature	<input type="checkbox"/> sculpture
<input type="checkbox"/> 1600-1699	<input type="checkbox"/> architecture	<input type="checkbox"/> education	<input type="checkbox"/> military	<input type="checkbox"/> social /
<input type="checkbox"/> 1700-1799	<input type="checkbox"/> art	<input type="checkbox"/> engineering	<input type="checkbox"/> music	<input type="checkbox"/> humanitarian
<input checked="" type="checkbox"/> 1800-1899	<input checked="" type="checkbox"/> commerce	<input type="checkbox"/> exploration/settlement	<input type="checkbox"/> philosophy	<input type="checkbox"/> theater
<input type="checkbox"/> 1900 -	<input type="checkbox"/> communications	<input type="checkbox"/> industry	<input type="checkbox"/> politics/government	<input type="checkbox"/> transportation
		<input type="checkbox"/> invention		<input type="checkbox"/> other (specify)

SPECIFIC DATES 1891 BUILDER/ARCHITECT

STATEMENT OF SIGNIFICANCE (IN ONE PARAGRAPH)

tavern; Knight of Columbus formerly met here (see attached documents that were found in the building)

Sanborn

- 1883 - carriage repository
- 1889 - Colvert Bros. transfer
- 1894 - vacancy, implements, clothing
- 1900 - vacancy in all 3
- 1910 - grocery, billiards, 2nd hand store
- 1929 - movie theater

9. MAJOR BIBLIOGRAPHICAL REFERENCES

Sanborn maps

10. GEOGRAPHICAL DATA

ACREAGE OF PROPERTY QUADRANGLE NAME SCALE

UTM REFERENCES

A

ZONE	EASTING	NORTHING
------	---------	----------

B

ZONE	EASTING	NORTHING
------	---------	----------

C

ZONE	EASTING	NORTHING
------	---------	----------

D

ZONE	EASTING	NORTHING
------	---------	----------

VERBAL BOUNDARY DESCRIPTION AND JUSTIFICATION

11. FORM PREPARED BY

NAME / TITLE Kristen and Lynn Morrow

ORGANIZATION Missouri Valley Regional Planning Commission

ADDRESS 162 Bri ick " rsh " Mi ri 340

DATE 11/83

1. NAME**HISTORIC** Missouri Valley Stores Co.**AND/OR COMMON** Jackson's Marshall Appliance Center

SA 84

2. LOCATION**STREET & NUMBER** 168 W. North St.**CITY, TOWN** Marshall

VICINITY OF

STATE Missouri

code

COUNTY Saline

code 65340

3. CLASSIFICATION**CATEGORY**☐ district☒ building(s)☐ structure☐ site☐ object**OWNERSHIP**☐ public☒ private☐ both**PUBLIC ACQUISITION**☐ in process☐ being considered**STATUS**☒ occupied☐ unoccupied☐ work in progress**ACCESSIBLE**☐ yes: restricted☐ yes: unrestricted☐ no**PRESENT USE**☐ agriculture☒ commercial☐ educational☐ entertainment☐ government☐ industrial☐ military☐ museum☐ park☐ private residence☐ religious☐ scientific☐ transportation☐ other:**4. OWNER OF PROPERTY****NAME** C.T. Jacoby**STREET & NUMBER** Rt. 2**CITY, TOWN** Marshall

VICINITY OF

STATE Missouri**5. LOCATION OF LEGAL DESCRIPTION**

Recorder of Deeds, Saline County courthouse, Marshall

6. REPRESENTATION IN EXISTING SURVEYS**TITLE**DETERMINED ELIGIBLE? ☐ YES ☐ NO ☐ FEDERAL ☐ STATE ☐ COUNTY

N/A

7. DESCRIPTION**CONDITION**☐ excellent☒ good☐ fair☐ deteriorated☐ ruins☐ unexposed**CHECK ONE**☐ unaltered☒ altered**CHECK ONE**☒ original site☐ moved

date

DESCRIBE THE PRESENT AND ORIGINAL (IF KNOWN) PHYSICAL APPEARANCE

brick quoins match joining building to the east pressed metal ceiling, and cornice mouldings on three sides

concrete block east wall on partial brick wall; west wall has brick exterior

050
67
C. 1900
0000
22F
00E2
100
30 99
F4 PR
99
01
R1
R2

PERIOD	AREAS OF SIGNIFICANCE - CHECK AND JUSTIFY BELOW			
<input type="checkbox"/> prehistoric	<input type="checkbox"/> archeology - prehistoric	<input type="checkbox"/> community planning	<input type="checkbox"/> landscape architecture	<input type="checkbox"/> religion
<input type="checkbox"/> 1400-1499	<input type="checkbox"/> archeology - historic	<input type="checkbox"/> conservation	<input type="checkbox"/> law	<input type="checkbox"/> science
<input type="checkbox"/> 1500-1599	<input type="checkbox"/> agriculture	<input type="checkbox"/> economics	<input type="checkbox"/> literature	<input type="checkbox"/> sculpture
<input type="checkbox"/> 1600-1699	<input type="checkbox"/> architecture	<input type="checkbox"/> education	<input type="checkbox"/> military	<input type="checkbox"/> social /
<input type="checkbox"/> 1700-1799	<input type="checkbox"/> art	<input type="checkbox"/> engineering	<input type="checkbox"/> music	<input type="checkbox"/> humanitarian
<input type="checkbox"/> 1800-1899	<input checked="" type="checkbox"/> commerce	<input type="checkbox"/> exploration/settlement	<input type="checkbox"/> philosophy	<input type="checkbox"/> theater
<input checked="" type="checkbox"/> 1900 -	<input type="checkbox"/> communications	<input type="checkbox"/> industry	<input type="checkbox"/> politics/government	<input type="checkbox"/> transportation
		<input type="checkbox"/> invention		<input type="checkbox"/> other (speci

SPECIFIC DATES c. 1905 BUILDER/ARCHITECT

STATEMENT OF SIGNIFICANCE (IN ONE PARAGRAPH)

Missouri Valley Stores was general mdse.

Clay Mead Carpet warehouse formerly here

Jackson's Appliance once included six stores in Chillicothe, Columbia, Marshall, Richmond, Sedalia, and Warrensburg. Chillicothe and Sedalia are no longer in the chain. Marshall store here since 1975.

Sanborn

- 1883 - Robertson livery
- 1889 - Conway Bros. livery
- 1894 - " (mule barn)
- 1900 - "
- 1910 - general mdse. and furniture
- 1929 - Missouri Valley Stores

9. MAJOR BIBLIOGRAPHICAL REFERENCES

Sanborn maps

McChesney, Photo Album, 1925

10. GEOGRAPHICAL DATA

ACREAGE OF PROPERTY QUADRANGLE NAME SCALE

UTM REFERENCES

A	ZONE	EASTING	NORTHING
C	ZONE	EASTING	NORTHING

B	ZONE	EASTING	NORTHING
D	ZONE	EASTING	NORTHING

VERBAL BOUNDARY DESCRIPTION AND JUSTIFICATION

11. FORM PREPARED BY

NAME / TITLE Kristen and Lynn Morrow

ORGANIZATION Missouri Valley Regional Planning Commission

ADDRESS 1102 S. Brunswick Marshall, Missouri 65340

DATE 11/83





MISSOURI VALLEY STORES CO

1925

1. NAME

HISTORIC New York Racket; J.C. Penney

AND/OR COMMON Amjo

2. LOCATION

STREET & NUMBER North St.

CITY, TOWN Marshall VICINITY OF

STATE Missouri CODE COUNTY Saline CODE 65340

3. CLASSIFICATION

CATEGORY

☐ district
☒ building(s)
☐ structure
☐ site
☐ object

OWNERSHIP

☐ public
☒ private
☐ both

PUBLIC ACQUISITION

☐ in process
☐ being considered

STATUS

☒ occupied
☐ unoccupied
☐ work in progress
ACCESSIBLE
☐ yes: restricted
☐ yes: unrestricted
☐ no

PRESENT USE

☐ agriculture
☒ commercial
☐ educational
☐ entertainment
☐ government
☐ industrial
☐ military
☐ museum
☐ park
☐ private residence
☐ religious
☐ scientific
☐ transportation
☐ other:

4. OWNER OF PROPERTY

NAME C.T. Jacoby

STREET & NUMBER Rt. 2

CITY, TOWN Marshall VICINITY OF STATE Missouri

5. LOCATION OF LEGAL DESCRIPTION

Recorder of Deeds, Saline County courthouse, Marshall

6. REPRESENTATION IN EXISTING SURVEYS

TITLE DETERMINED ELIGIBLE? YES NO FEDERAL STATE COUNTY

N/A

7. DESCRIPTION

CONDITION

☐ excellent
☒ good
☐ fair
☐ deteriorated
☐ ruins
☐ unexposed

CHECK ONE

☐ unaltered
☒ altered

CHECK ONE

☒ original
☐ moved
date

DESCRIBE THE PRESENT AND ORIGINAL (IF KNOWN) PHYSICAL APPEARANCE

upper cornice intact; lower cornice has one block missing

brick quoins, matching Jackson's Appliance, apparently replaced iron mouldings

green tile facade

windows boarded up

30 87
30
57
97
01
AC

PERIOD	AREAS OF SIGNIFICANCE - CHECK AND JUSTIFY BELOW			
<input type="checkbox"/> prehistoric	<input type="checkbox"/> prehistory - prehistoric	<input type="checkbox"/> community planning	<input type="checkbox"/> landscape architecture	<input type="checkbox"/> religion
<input type="checkbox"/> 1400-1499	<input type="checkbox"/> archeology - historic	<input type="checkbox"/> conservation	<input type="checkbox"/> law	<input type="checkbox"/> science
<input type="checkbox"/> 1500-1599	<input type="checkbox"/> agriculture	<input type="checkbox"/> economics	<input type="checkbox"/> literature	<input type="checkbox"/> sculpture
<input type="checkbox"/> 1600-1699	<input type="checkbox"/> architecture	<input type="checkbox"/> education	<input type="checkbox"/> military	<input type="checkbox"/> social /
<input type="checkbox"/> 1700-1799	<input type="checkbox"/> art	<input type="checkbox"/> engineering	<input type="checkbox"/> music	<input type="checkbox"/> humanitarian
<input type="checkbox"/> 1800-1899	<input checked="" type="checkbox"/> commerce	<input type="checkbox"/> exploration/settlement	<input type="checkbox"/> philosophy	<input type="checkbox"/> theater
<input type="checkbox"/> 1900 -	<input type="checkbox"/> communications	<input type="checkbox"/> industry	<input type="checkbox"/> politics/government	<input type="checkbox"/> transportation
		<input type="checkbox"/> invention		<input type="checkbox"/> other (spec)

SPECIFIC DATES _____ BUILDER/ARCHITECT _____

STATEMENT OF SIGNIFICANCE (IN ONE PARAGRAPH)

New York Racket store formerly on SW corner of square at Farmer's Bank site
presently used for storage (see attached data)

Sanborn

- 1883 - windmill and pump site
- 1889 - vacant
- 1894 - wagon shed (reached south to W. Court St.)
- 1900 - N.Y. Racket store
- 1910 - "
- 1929 - Missouri Valley Stores Co.

9. MAJOR BIBLIOGRAPHICAL REFERENCES

Sanborn maps
Marshall Directory, 1907

McChesney, Photo Album, 1910
Book of Commerce, 1929

10. GEOGRAPHICAL DATA

ACREAGE OF PROPERTY _____ QUADRANGLE NAME _____ SCALE _____

UTM REFERENCES

A	<input type="text"/>	<input type="text"/>	<input type="text"/>
	ZONE	EASTING	NORTHING

B	<input type="text"/>	<input type="text"/>	<input type="text"/>
	ZONE	EASTING	NORTHING

C	<input type="text"/>	<input type="text"/>	<input type="text"/>
---	----------------------	----------------------	----------------------

D	<input type="text"/>	<input type="text"/>	<input type="text"/>
---	----------------------	----------------------	----------------------

VERBAL BOUNDARY DESCRIPTION AND JUSTIFICATION

11. FORM PREPARED BY


NAME / TITLE Kristen and Lynn Morrow

ORGANIZATION Missouri Valley Regional Planning Commission

ADDRESS 1162 S. Brunswick Marshall, Missouri. 65340

DATE 11/83





1910

The New York Racket

BIG - CASH - STORE

HEADQUARTERS FOR

Dry Goods, Notions, Shoes, Carpets,
Millinery, Clothing, Hardware, Vehicles,
Groceries, and in fact everything.

Highest Prices Paid for Produce at all Times.

THE NEW YORK RACKET,

Mail Orders Promptly Filled.

Phone 230.

Marshall, Mo.

1907

The cheapest place in the County to buy Good Goods

We aim to keep about
everything the people
want, and by low prices,
honest goods and strictly
square dealing we hope
to merit your confidence
and trade and continue to
hold it.

The
New
York
Racket
Store

Special Prices
always for
Church and
Sunday School
purposes

One Low Price to All.

Opera House Block
Marshall, Mo.

1. NAME

HISTORIC

SA-AS-001 286

AND/OR COMMON

former Gas Company

ref

2. LOCATION

STREET & NUMBER

North St.

CITY, TOWN Marshall

VICINITY OF

STATE Missouri

cong

COUNTY Saline

cong 65340

3. CLASSIFICATION

CATEGORY

☐ district
☐ building(s)
☐ structure
☒ site
☐ object

OWNERSHIP

☐ public
☒ private
☐ both

PUBLIC ACQUISITION

☐ in process
☐ being considered

STATUS

☐ occupied
☒ unoccupied
☐ work in progress

ACCESSIBLE

☐ yes: restricted
☐ yes: unrestricted
☐ no

PRESENT USE

☐ agriculture
☐ commercial
☐ educational
☐ entertainment
☐ government
☐ industrial
☐ military

☐ museum
☐ park
☐ private residence
☐ religious
☐ scientific
☐ transportation
☐ other:

4. OWNER OF PROPERTY

NAME

Lester Leiber

STREET & NUMBER 524 E. Eastwood

CITY, TOWN Marshall

VICINITY OF

STATE Missouri

5. LOCATION OF LEGAL DESCRIPTION

Recorder of Deeds, Saline County courthouse, Marshall

6. REPRESENTATION IN EXISTING SURVEYS

TITLE

DETERMINED ELIGIBLE? ☐ YES ☐ NO ☐ FEDERAL ☐ STATE ☐ COUNTY

N/A

7. DESCRIPTION

CONDITION

☐ excellent
☐ good
☐ fair

☐ deteriorated
☐ ruins
☐ unexposed

CHECK ONE

☐ unaltered
☐ altered

CHECK ONE

☐ original site
☐ moved

date

DESCRIBE THE PRESENT AND ORIGINAL (IF KNOWN) PHYSICAL APPEARANCE

building burned, site vacant

PERIOD	AREAS OF SIGNIFICANCE - CHECK AND JUSTIFY BELOW			
<input type="checkbox"/> prehistoric	<input type="checkbox"/> prehistory - prehistoric	<input type="checkbox"/> community planning	<input type="checkbox"/> landscape architecture	<input type="checkbox"/> religion
<input type="checkbox"/> 1400-1499	<input type="checkbox"/> archeology - historic	<input type="checkbox"/> conservation	<input type="checkbox"/> law	<input type="checkbox"/> science
<input type="checkbox"/> 1500-1599	<input type="checkbox"/> agriculture	<input type="checkbox"/> economics	<input type="checkbox"/> literature	<input type="checkbox"/> sculpture
<input type="checkbox"/> 1600-1699	<input type="checkbox"/> architecture	<input type="checkbox"/> education	<input type="checkbox"/> military	<input type="checkbox"/> social /
<input type="checkbox"/> 1700-1799	<input type="checkbox"/> art	<input type="checkbox"/> engineering	<input type="checkbox"/> music	<input type="checkbox"/> humanitarian
<input type="checkbox"/> 1800-1899	<input checked="" type="checkbox"/> commerce	<input type="checkbox"/> exploration/settlement	<input type="checkbox"/> philosophy	<input type="checkbox"/> theater
<input type="checkbox"/> 1900 -	<input type="checkbox"/> communications	<input type="checkbox"/> industry	<input type="checkbox"/> politics/government	<input type="checkbox"/> transportation
		<input type="checkbox"/> invention		<input type="checkbox"/> other (spec)

SPECIFIC DATES BUILDER/ARCHITECT

STATEMENT OF SIGNIFICANCE (IN ONE PARAGRAPH)

Sanborn

1883 - clothing and drugs (?) and court room and county offices
 1889 - clothing and drugs
 1894 - flour and feed and drugs and 2nd hand furniture and cobbler
 1900 - furnishings and drugs
 1910 - vacant and drugs

(see attached)

9. MAJOR BIBLIOGRAPHICAL REFERENCES

Sanborn maps

10. GEOGRAPHICAL DATA

ACREAGE OF PROPERTY QUADRANGLE NAME SCALE

UTM REFERENCES

A	<input type="text"/>	<input type="text"/>	<input type="text"/>
	ZONE	EASTING	NORTHING

B	<input type="text"/>	<input type="text"/>	<input type="text"/>
	ZONE	EASTING	NORTHING

C	<input type="text"/>	<input type="text"/>	<input type="text"/>
---	----------------------	----------------------	----------------------

D	<input type="text"/>	<input type="text"/>	<input type="text"/>
---	----------------------	----------------------	----------------------

VERBAL BOUNDARY DESCRIPTION AND JUSTIFICATION

11. FORM PREPARED BY

NAME / TITLE Kristen and Lynn Morrow

ORGANIZATION Missouri Valley Regional Planning Commission

ADDRESS 1162 S. Brunswick Marshall, Missouri. 65340

DATE 11/82

ROBERT RANSBERGER

by Mrs. Pearl R. Thomas

Robert Ransberger, son of Mary Ransberger and Elizabeth Shelton Ransberger, was born in Jefferson county November 25, 1843. He lived there until the family moved to Moniteau county, Missouri, in 1855. He lived there until 1865. He lived in Moniteau county, he listed as a Confederate soldier in the Civil War in Company Nichols Regiment, Missouri Cavalry. His name at the present time is engraved on the U. S. monument in Ridge Park cemetery. When he received his discharge in June 16, 1865, he returned to his home in Moniteau county and then the family moved the same year to Saline county. His father purchased a farm 4½ miles southeast of Marshall.

Robert had seven brothers and two sisters. They were Andrew, John, Adolphus, James, William, Benjamin and Tom, and Margaret. Several of the brothers farmed in Saline county.

Robert in a short time after moving to Saline went in partnership with his brother, Adolphus, and engaged in farming a number of years in the Salt Springs community. Later Robert and Adolphus dissolved their partnership.

February 10, 1883, Robert purchased one of the best farms the best part of Saline, 2½ miles southeast of Salt Springs, located on what is now known as Highway 20, from William Cooper. This farm consisted of 540 acres. Later, September 22, 1888, Robert purchased 200 acres more land adjoining this one from John L. Houston and Lawrence N. Houston, making

540 acres in this farm. This farm has been well kept through the years and at the present time, 1967, it is considered one of the land marks in Saline county.

Mr. Ransberger was an energetic, good farmer and a very successful one. He was held in high esteem by his neighbors and friends. At that time he was still a bachelor. He married May 16, 1888 Miss Jennie Reed, a daughter of William Robert Reed and Louise Spradling Reed, of Malta Bend, Mo.

Because of his wife's health, Mr. Ransberger left the farm in 1889 in charge of his brother-in-law, Richard Reed, and they moved to Marshall, buying a house on West Arrow Street.

July 29, 1890, Robert purchased a building on the north side of the square from I. O. Striker. At the present time this building is occupied by the Missouri Public Service Company. Robert entered the grocery business in this building for a few years.

December 11, 1890 their only child, a daughter, Pearl Ione, was born.

Mr. Ransberger closed out his grocery store in 1893 and the family moved back to the farm. He resumed farming again and continued until his death March 1, 1898.

Mr. Ransberger professed his faith in Christ some months before his death and showed to those around him by his patience and uncomplaining suffering in his last illness, as well as his kind deeds to his friends and fellowman, that his faith was proven by his works.

His wife, Mrs. Jennie Ransberger, known as a good financier, and daughter, Pearl Ione, still remained on the farm for three years. Then they rented the farm and moved back to Marshall.

The daughter started her schooling in the country at the Prairie View school, a short distance from the farm. She continued her education in the Marshall Public Schools and Central College at Lexington, Mo. She also studied music and art.

Pearl Ione was married March 21, 1917 to W. P. Thomas, originally from Sweet Springs, Mo. Mr. Thomas built a garage on East North Street, now occupied by Hare Ford Sales. W. P. was a Ford dealer for many years, until his health became impaired and he finally sold his business to his brother, A. G. Thomas.

The mother, daughter and her husband lived together at their home on Eastwood. Mrs. Jennie Ransberger passed away January 23, 1947 and W. P. Thomas passed away December 20, 1951. The daughter, Pearl Ransberger Thomas, still resides at the

home place, 524 East Eastwood.
(Written by the daughter, Mrs. Pearl R. Thomas.)

7. SIGNIFICANCE

PERIOD

☐ prehistoric
☐ 1400-1499
☐ 1500-1599
☐ 1600-1699
☐ 1700-1799
☐ 1800-1899
☒ 1900 -

AREAS OF SIGNIFICANCE - CHECK AND JUSTIFY BELOW

☐ archeology - prehistoric
☐ archeology - historic
☐ agriculture
☐ architecture
☐ art
☐ commerce
☐ communications

☐ community planning
☐ conservation
☐ economics
☐ education
☐ engineering
☐ exploration/settlement
☐ industry
☐ invention

☐ landscape architecture
☐ law
☐ literature
☐ military
☐ music
☐ philosophy
☐ politics/government

☐ religion
☐ science
☐ sculpture
☐ social / humanitarian
☐ theater
☐ transportation
☐ other (specify)

SPECIFIC DATES

BUILDER / ARCHITECT

STATEMENT OF SIGNIFICANCE (IN ONE PARAGRAPH)

Contractor W.P. Gollong lived here for awhile when he ran the Standard gas station on the next lot north (SE corner of Odell and Eastwood)

House constructed c. 1920

1876 - land part of S.W. Allen's NE addition to Marshall

Sanborn

1900 - structure site
1910 - " "
1929 - dwelling site

See attached

9. MAJOR BIBLIOGRAPHICAL REFERENCES

Sanborn maps

1929 Book of Commerce

1876 Saline Co. Atlas

10. GEOGRAPHICAL DATA

ACREAGE OF PROPERTY _____ QUADRANGLE NAME _____

SCALE _____

UTM REFERENCES

A

--	--	--	--	--	--	--	--	--	--

ZONE EASTING NORTHING

B

--	--	--	--	--	--	--	--	--	--

ZONE EASTING NORTHING

C

--	--	--	--	--	--	--	--	--	--

D

--	--	--	--	--	--	--	--	--	--

VERBAL BOUNDARY DESCRIPTION AND JUSTIFICATION

11. FORM PREPARED BY

NAME / TITLE Kristen and Lynn Morrow

ORGANIZATION Missouri Valley Regional Planning Commission

162 C Bru - ick, Marshall Missouri, 65340

DATE 11/83



W. P. Gollong, Contractor

PHONE 941

MARSHALL

In the Kansas City Journal-Post for Sunday, October 7, of this year, appeared a photograph of the new Auditorium for the Methodist Church, South, which will be erected this fall. Accompanying that photograph was an article to the effect that the contract for the work had been let and that the old building was being torn down without delay. The article further related that the educational section of the new church was completed about two years ago, space having been left for connecting the new auditorium. The cost of the entire structure was estimated at \$100,000.

It is the purpose of the present article to tell something of the interesting life and achievements of the man who has done the work on the above mentioned church.

W. P. Gollong is the man's name. He is a native of Marshall and for the past eighteen years has done general contracting on a large scale in this community. Among the edifices he has erected and which stand today as memorials to his ability are the Benton school in the west part of town, the suburban home of Mr. and Mrs. Ralph Duggins, the Robt. Bagnell residence on Highway No. 40 and the Telephone Exchange at Slater.

Mr. Gollong has just completed work on the fine new residence of M. J. Alderman on Eastwood. The home of Mrs. Minnie Barnett on East North Street and the Groeschel Apartments were also constructed under his direction, as was the athletic field of Missouri Valley College. A stadium is to be added in the near future.

When the Nicholas-Beazley aircraft buildings were to be erected, Mr. Gollong received the contract, and in addition to this he also constructed the hangars at the airport.

His average yearly payroll is in excess of \$50,000, and this figure represents half of Mr. Gollong's total receipts annually. This money paid in salaries returns indirectly



to the community—\$50,000 each year, \$1,000 each week.

Two motor trucks are required constantly by Mr. Gollong in the conduct of his extensive general contracting business. Mr. Gollong makes his offices at his home, corner of Eastwood and Odell streets. The telephone number is 941.

At the present time Mr. Gollong's organization is engaged not only in the erection of the church already mentioned, but in remodeling a garage at Slater. Thirty men are employed on these two jobs.

Mr. Gollong is a self-made man in the best sense of the term. He has demonstrated his abilities not only as a contractor, but as a carpenter at one time and then as an architectural draftsman. In fact, for a number of years he made all his own drawings and blue prints, but recently he has not been able to spare the time for these special aspects of his general work.

Although not a graduate of any higher institution of learning, Mr. Gollong has a thorough and complete knowledge of the business in which he is engaged. Like many others, he has gained this in the school of experience, his theory of life being that no lessons are so deeply impressed upon young minds as those learned in the school of hard knocks.

In talking to this kindly good natured man, a person instinctively knows that he is always willing to tackle any job and make good at it. No construction project can be big enough or complicated enough to "stump" him. He will sit down and figure out every problem in full detail, slighting nothing, and then with carefully laid plans he

will begin the task, certain that the outcome will be such a piece of work as any craftsman might well be proud of.

For these reasons W. P. Gollong enjoys the respect and Confidence of the entire community.



W. P. GOLLONG

NO JOB TOO BIG—NONE TOO SMALL!

ARCHITECTURAL/HISTORIC INVENTORY SURVEY FORM			PRESERVATION	
1. COUNTY Saline		4. PRESENT LOCAL NAME(S) OR DESIGNATION(S) Saline County Jail and Sheriff's Quarters		1. NO.
2. LOCATION OF NEGATIVES		5. OTHER NAME(S) None		
3. SPECIFIC LEGAL LOCATION TOWNSHIP 50 RANGE 21 SECTION 15 F CITY OR TOWN, STREET ADDRESS 3 South Odell, Marshall, Mo.		16. THEMATIC CATEGORY 17. DATE(S) OR PERIOD 1933 To present time 18. STYLE OR DESIGN		2. COUNTY Saline
4. DESCRIPTION OF LOCATION Located on the South West Corner of Arrow and Odell Streets in Marshall, Mo. This location is one block East of the Marshall City Square in the Central Business District.		19. ARCHITECT OR ENGINEER Saylor and Owen 20. CONTRACTOR OR BUILDER H.R. Willems 21. ORIGINAL USE, IF APPARENT County Jail & Sheriff's Quarters 22. PRESENT USE Saline County Jail & Office		
5. COORDINATES UTM LAT 39 Degrees 6 Minutes LONG 93 Degrees 12 Minutes		23. OWNERSHIP PUBLIC (X) Saline County Court 24. OWNER'S NAME AND ADDRESS IF KNOWN Saline County Court		4. PRESENT LOCAL NAME(S) OR DESIGNATION(S) Saline County Jail & Sheriff's Quarters
6. SITE () BUILDING (X) STRUCTURE () OBJECT ()		25. OPEN TO PUBLIC? YES () NO (X)		
7. ON NATIONAL REGISTER? YES () NO (X)		26. LOCAL CONTACT PERSON OR ORGANIZATION David Keller-Juvenile Office		5. OTHER NAME(S) Quarters
8. PART OF ESTAB. YES () HIST. DISTRICT? NO ()		27. OTHER SURVEYS IN WHICH INCLUDED		
9. NAME OF ESTABLISHED DISTRICT		30. FOUNDATION MATERIAL Concrete 31. WALL CONSTRUCTION Concrete/Brick 32. ROOF TYPE AND MATERIAL Concrete/Tar 33. NO. OF BAYS FRONT 2 SIDE 3 34. WALL TREATMENT 35. PLAN SHAPE 36. CHANGES (EXPLAIN IN NO. 42) ADDITION (X) ALTERED (X) MOVED () 37. CONDITION INTERIOR Poor EXTERIOR Excellent 38. PRESERVATION UNDERWAY? YES () NO (X) 39. ENDANGERED? BY WHAT? YES () NO (X) 40. VISIBLE FROM PUBLIC ROAD? YES (X) NO () 41. DISTANCE FROM AND FRONTAGE ON ROAD 219' Setback 26'		
10. FURTHER DESCRIPTION OF IMPORTANT FEATURES The proposed project would encompass converting the existing 2nd floor of the Sheriff's Quarters into a secure juvenile Detention facility and a non Secure Shelter area. Offices, a Conference room and a storage area would be constructed on the east side of the existing structure. (See Attached drawings)		PHOTO MUST BE PROVIDED		6. TOWNSHIP 50
11. HISTORY AND SIGNIFICANCE The Saline County Jail and attached Sheriff's Quarters were constructed in 1933 on the Corner of Arrow Street and Odell Avenue in Marshall, Missouri. The building was partially financed as W.P.A. project with Saylor and Owen Architects and H.R. Willems as principal contractor. The building has been in continuous service in that capacity since that time. Contact has been made with the Saline County Historical Society and they find no incidents of Historical Significance have occurred there. The records of the history and construction of the building are not to be found in the County Clerk's Office.				
12. DESCRIPTION OF ENVIRONMENT AND OUTBUILDINGS The said building is bound by Odell Avenue on the East and Arrow Street on the North. The Farmer's Saving Bank parking lot borders the South and an old office building on the West. There are no outbuildings.				7. NAME 21
13. SOURCES OF INFORMATION Saline County Historical Society--County Records.		46. PREPARED BY David Keller 47. ORGANIZATION Juvenile Court 48. DATE 6-30-80 49. REVISION DATE(S)		
14. RETURN THIS FORM WHEN COMPLETED TO: OFFICE OF HISTORIC PRESERVATION P.O. BOX 176 JEFFERSON CITY, MISSOURI 65102 PH. 314-751-4096		15. SECTION 15		



SIGNIFICANCE

PERIOD	AREAS OF SIGNIFICANCE - CHECK AND JUSTIFY BELOW			
<input type="checkbox"/> prehistoric	<input type="checkbox"/> archeology - prehistoric	<input type="checkbox"/> community planning	<input type="checkbox"/> landscape architecture	<input type="checkbox"/> religion
<input type="checkbox"/> 1400-1499	<input type="checkbox"/> archeology - historic	<input type="checkbox"/> conservation	<input type="checkbox"/> law	<input type="checkbox"/> science
<input type="checkbox"/> 1500-1599	<input type="checkbox"/> agriculture	<input type="checkbox"/> economics	<input type="checkbox"/> literature	<input type="checkbox"/> sculpture
<input type="checkbox"/> 1600-1699	<input type="checkbox"/> architecture	<input type="checkbox"/> education	<input type="checkbox"/> military	<input type="checkbox"/> social /
<input type="checkbox"/> 1700-1799	<input type="checkbox"/> art	<input type="checkbox"/> engineering	<input type="checkbox"/> music	<input type="checkbox"/> humanitarian
<input type="checkbox"/> 1800-1899	<input checked="" type="checkbox"/> commerce	<input type="checkbox"/> exploration/settlement	<input type="checkbox"/> philosophy	<input type="checkbox"/> theater
<input checked="" type="checkbox"/> 1900 -	<input type="checkbox"/> communications	<input type="checkbox"/> industry	<input type="checkbox"/> politics/government	<input type="checkbox"/> transportation
		<input type="checkbox"/> invention		<input type="checkbox"/> other (specify)

SPECIFIC DATES c. 1920 BUILDER/ARCHITECT

STATEMENT OF SIGNIFICANCE (IN ONE PARAGRAPH)

Sanborn

1883 - vacant site
1889 - " "
1894 - " "
1900 - " "
1910 - part of skating rink site
1929 - auto repair shop

9. MAJOR BIBLIOGRAPHICAL REFERENCES

Sanborn maps

10. GEOGRAPHICAL DATA

ACREAGE OF PROPERTY QUADRANGLE NAME SCALE

UTM REFERENCES

A	<input type="text"/>	<input type="text"/>	<input type="text"/>
	ZONE	EASTING	NORTHING
C	<input type="text"/>	<input type="text"/>	<input type="text"/>


B	<input type="text"/>	<input type="text"/>	<input type="text"/>
	ZONE	EASTING	NORTHING
D	<input type="text"/>	<input type="text"/>	<input type="text"/>

VERBAL BOUNDARY DESCRIPTION AND JUSTIFICATION

11. FORM PREPARED BY

NAME / TITLE Kristen and Lynn Morrow
ORGANIZATION Missouri Valley Regional Planning Commission
11600 Br. Wick Marshall, Missouri 65340

DATE 11/83



NAME

SA-A 2-315

HISTORIC Kay's Chrysler
 D/OR COMMON Routszong Motor Co.

LOCATION

STREET & NUMBER 19 S. Odell

CITY, TOWN Marshall

VICINITY OF

STATE Missouri

CODE

COUNTY Saline

CODE 65340

CLASSIFICATION

CATEGORY district X building(s) structure site object	OWNERSHIP public X private both PUBLIC ACQUISITION in process being considered	STATUS X occupied unoccupied work in progress ACCESSIBLE yes: restricted yes: unrestricted no	PRESENT USE agriculture X commercial educational entertainment government industrial military	museum park private residence religious scientific transportation other:
--	--	--	--	--

OWNER OF PROPERTY

NAME Marshall Charterbank

STREET & NUMBER 102 E. Arrow

CITY, TOWN Marshall,

VICINITY OF

STATE Missouri

LOCATION OF LEGAL DESCRIPTION

Recorder of Deeds, Saline County courthouse, Marshall

REPRESENTATION IN EXISTING SURVEYS

LEGALLY DETERMINED ELEGIBLE? YES NO FEDERAL STATE COUNTY LOCAL

N/A

DESCRIPTION

CONDITION excellent good fair	deteriorated ruins unexposed	CHECK ONE unaltered altered	CHECK ONE original site moved	date
--	------------------------------------	-----------------------------------	-------------------------------------	------

DESCRIBE THE PRESENT AND ORIGINAL (IF KNOWN) PHYSICAL APPEARANCE

02 E
 050
 27910 050 South wall is concrete block and large windows of "recent vintage"

40 CB
 30 Brick facade covers former one.
 8+
 77
 01
 RL

SIGNIFICANCE

PERIOD

☐ prehistoric
☐ 1400-1499
☐ 1500-1599
☐ 1600-1699
☐ 1700-1799
☐ 1800-1899
☒ 1900 -

AREAS OF SIGNIFICANCE - CHECK AND JUSTIFY BELOW

☐ archeology - prehistoric
☐ archeology - historic
☐ agriculture
☐ architecture
☐ art
☒ commerce
☐ communications

☐ community planning
☐ conservation
☐ economics
☐ education
☐ engineering
☐ exploration/settlement
☐ industry
☐ invention

☐ landscape architecture
☐ law
☐ literature
☐ military
☐ music
☐ philosophy
☐ politics/government

☐ religion
☐ science
☐ sculpture
☐ social / humanitarian
☐ theater
☐ transportation
☐ other (specify)

SPECIFIC DATES

BUILDER/ARCHITECT

STATEMENT OF SIGNIFICANCE (IN ONE PARAGRAPH)

Routszong was a Chrysler dealer that is now undergoing bankruptcy. It was formerly Kay's Chrysler.

Sanborn

1883 - dwelling site
1889 - " "
1894 - tenements
1900 - dwelling site
1910 - hardware and furniture warehouse
1929 - " " "

9. MAJOR BIBLIOGRAPHICAL REFERENCES

Sanborn maps

10. GEOGRAPHICAL DATA

ACREAGE OF PROPERTY _____ QUADRANGLE NAME _____ SCALE _____

UTM REFERENCES

A

--	--	--	--	--	--	--	--	--	--

ZONE EASTING NORTHING

B

--	--	--	--	--	--	--	--	--	--

ZONE EASTING NORTHING

C

--	--	--	--	--	--	--	--	--	--

D

--	--	--	--	--	--	--	--	--	--

VERBAL BOUNDARY DESCRIPTION AND JUSTIFICATION


11. FORM PREPARED BY

NAME / TITLE Kristen and Lynn Morrow

ORGANIZATION Missouri Valley Regional Planning Commission


1162 S. Brunswick Marshall, Missouri 65340

DATE 11/83



Welcome Newcomers

We Are A Factory Authorized
Chrysler-Plymouth and
Plymouth Import
Sales & Service Dealer.



★ We have a large selection of
pre-owned automobiles.



CHRYSLER

Plymouth

ROUTSZONG MOTOR CO., Inc.

19 South Odell and North St. & Benton

886-6363

886-2966

NAME SA-AS-002-310
 HISTORIC not
 ID/OR COMMON First Baptist Church 211111

LOCATION
 STREET & NUMBER 78 S. Odell
 CITY, TOWN Marshall VICINITY OF _____
 STATE Missouri CODE _____ COUNTY Saline CODE 65340

CLASSIFICATION

CATEGORY	OWNERSHIP	STATUS	PRESENT USE	
<input type="checkbox"/> district	<input type="checkbox"/> public	<input checked="" type="checkbox"/> occupied	<input type="checkbox"/> agriculture	<input type="checkbox"/> museum
<input checked="" type="checkbox"/> building(s)	<input checked="" type="checkbox"/> private	<input type="checkbox"/> unoccupied	<input type="checkbox"/> commercial	<input type="checkbox"/> park
<input type="checkbox"/> structure	<input type="checkbox"/> both	<input type="checkbox"/> work in progress	<input type="checkbox"/> educational	<input type="checkbox"/> private residence
<input type="checkbox"/> site	PUBLIC ACQUISITION	ACCESSIBLE	<input type="checkbox"/> entertainment	<input checked="" type="checkbox"/> religious
<input type="checkbox"/> object	<input type="checkbox"/> in process	<input type="checkbox"/> yes: restricted	<input type="checkbox"/> government	<input type="checkbox"/> scientific
	<input type="checkbox"/> being considered	<input type="checkbox"/> yes: unrestricted	<input type="checkbox"/> industrial	<input type="checkbox"/> transportation
		<input type="checkbox"/> no	<input type="checkbox"/> military	<input type="checkbox"/> other: _____

OWNER OF PROPERTY

NAME First Baptist church
 STREET & NUMBER 78 S. Odell
 CITY, TOWN Marshall VICINITY OF _____ STATE Missouri

LOCATION OF LEGAL DESCRIPTION

Recorder of Deeds, Saline County courthouse, Marshall

REPRESENTATION IN EXISTING SURVEYS

FILE _____ DETERMINED ELIGIBLE? _____ YES _____ NO _____ FEDERAL _____ STATE _____ COUNTY _____ LOCAL _____

N/A

DESCRIPTION

CONDITION
 ☐ excellent | ☐ deteriorated | CHECK ONE | ☐ unaltered | CHECK ONE | ☐ original site | || ☒ good | ☐ ruins | ☐ altered | ☐ moved | date _____ | | | |
| ☐ fair | ☐ unexposed | | | | | | |

DESCRIBE THE PRESENT AND ORIGINAL (IF KNOWN) PHYSICAL APPEARANCE

see attached

SIGNIFICANCE

PERIOD	AREAS OF SIGNIFICANCE - CHECK AND JUSTIFY BELOW			
<input type="checkbox"/> prehistoric	<input type="checkbox"/> archeology - prehistoric	<input type="checkbox"/> community planning	<input type="checkbox"/> landscape architecture	<input type="checkbox"/> religion
<input type="checkbox"/> 1400-1499	<input type="checkbox"/> archeology - historic	<input type="checkbox"/> conservation	<input type="checkbox"/> law	<input type="checkbox"/> science
<input type="checkbox"/> 1500-1599	<input type="checkbox"/> agriculture	<input type="checkbox"/> economics	<input type="checkbox"/> literature	<input type="checkbox"/> sculpture
<input type="checkbox"/> 1600-1699	<input type="checkbox"/> architecture	<input type="checkbox"/> education	<input type="checkbox"/> military	<input type="checkbox"/> social /
<input type="checkbox"/> 1700-1799	<input type="checkbox"/> art	<input type="checkbox"/> engineering	<input type="checkbox"/> music	<input type="checkbox"/> humanitarian
<input type="checkbox"/> 1800-1899	<input type="checkbox"/> commerce	<input type="checkbox"/> exploration/settlement	<input type="checkbox"/> philosophy	<input type="checkbox"/> theater
<input type="checkbox"/> 1900 -	<input type="checkbox"/> communications	<input type="checkbox"/> industry	<input type="checkbox"/> politics/government	<input type="checkbox"/> transportation
		<input type="checkbox"/> invention		<input type="checkbox"/> other (specify)

SPECIFIC DATES

BUILDER/ARCHITECT

STATEMENT OF SIGNIFICANCE (IN ONE PARAGRAPH)

1876 - I.A. Nordyke property

Sanborn maps

1883 - church in course of erection

1889 - location of church

1894 - " "

1900 - " "

1910 - " "

1929 - " "

see attached

9. MAJOR BIBLIOGRAPHICAL REFERENCES

Sanborn maps

1876 Saline County Atlas

1881 History of Saline Co.

1910 " "

10. GEOGRAPHICAL DATA

ACREAGE OF PROPERTY _____ QUADRANGLE NAME _____ SCALE _____

UTM REFERENCES

A	<input type="text"/>	<input type="text"/>	<input type="text"/>
	ZONE	EASTING	NORTHING
C	<input type="text"/>	<input type="text"/>	<input type="text"/>

B	<input type="text"/>	<input type="text"/>	<input type="text"/>
	ZONE	EASTING	NORTHING
D	<input type="text"/>	<input type="text"/>	<input type="text"/>

VERBAL BOUNDARY DESCRIPTION AND JUSTIFICATION

11. FORM PREPARED BY

NAME / TITLE Kristen and Lynn Morrow

ORGANIZATION Missouri Valley Regional Planning Commission

FILE 162 Br. ick. Marsh Mi. iri. 05340

DATE 11/00



The brethren and sisters of Marshall, Saline county, Missouri, met according to notice given at the last meeting of the Saline Association, on the 30th of January, 1868, with a view to be constituted into a church.

The presbytery was composed of Rev. Wm. M. Bell, of Miami Baptist Church, Rev. J. C. Hamner, of Miami Church, Dea. N. J. Smith, of Miami Church, Rev. J. Kingdon, and Rev. S. W. Marsdon, D. D., of St. Louis, Dea. James H. Huey, of Union Church, and Rev. C. Ingham, of Old Path Church.

It was organized by the election of Rev. Wm. M. Bell, moderator, and S. W. Marsdon, clerk:

The Church Covenant and Articles of Faith were then read by Rev. J. C. Hamner, and adopted by the brethren and sisters.


The following brethren and sisters then presented their church letters and were enrolled as original members of the church at this place:

Rev. Israel S. Nordyke, John W. Nordyke, Elvira Nordyke, Mary E. Nordyke, Letitia E. Rockhold, Rebecca Willis, Robert H. Willis, Mary E. Willis, Mrs. E. J. Walker, Maggie L. Harris, Ove. E. Harris, Geo. W. Shoemate, Hannah Shoemate, Hannah J. Shoemate, Wm. W. Allen, Ollie Allen, Wm. A. Hazelwood, Chas. M. Hawley and Mary E. Hawley.

Rev. J. C. Hamner was elected as first pastor; Chas. M. Hawley, clerk. Ove. E. Harris and Geo. W. Shoemate were elected deacons, and John W. Nordyke, treasurer.

The rules of order as prepared by Rev. A. P. Williams, D. D., were adopted by the church.

In January, 1872, they purchased the house and site of the M. E. Church, South, and in 1873 erected their new brick building at a cost of about \$5,000, which was dedicated the same year, since which time Rev. Wm. M. Bell, Rev. I. B. Dotson, Rev. J. C. Hamner, and Rev. B. G. Tutt have been its pastors; Rev. B. G. Tutt being the present pastor, and one of the best in Missouri. It has a present membership of about 175, and a Sunday-school in connection with it, which was organized about the time the church was organized, and has since been kept up, and has a present membership of 75. The church expenditures for the last year, (1881) were \$1,170.



BAPTIST

1881: pp. 26-7



1910

BAPTIST CHURCH,
MARSHALL, MO.

NAME		SA-AS-002-317	
HISTORIC		Episcopal Church	
D/OR COMMON			
LOCATION			
REET & NUMBER		Odell	
Y, TOWN		Marshall	
STATE		Missouri	
CODE			
COUNTY		Saline	
CODE		65340	
CLASSIFICATION			
CATEGORY	OWNERSHIP	STATUS	PRESENT USE
<input type="checkbox"/> district	<input type="checkbox"/> public	<input checked="" type="checkbox"/> occupied	<input type="checkbox"/> agriculture
<input checked="" type="checkbox"/> building(s)	<input checked="" type="checkbox"/> private	<input type="checkbox"/> unoccupied	<input type="checkbox"/> commercial
<input type="checkbox"/> structure	<input type="checkbox"/> both	<input type="checkbox"/> work in progress	<input type="checkbox"/> educational
<input type="checkbox"/> site	PUBLIC ACQUISITION	ACCESSIBLE	<input checked="" type="checkbox"/> religious
<input type="checkbox"/> object	<input type="checkbox"/> in process	<input type="checkbox"/> yes: restricted	<input type="checkbox"/> government
	<input type="checkbox"/> being considered	<input type="checkbox"/> yes: unrestricted	<input type="checkbox"/> industrial
		<input type="checkbox"/> no	<input type="checkbox"/> military
			<input type="checkbox"/> other: _____
OWNER OF PROPERTY			
NAME			
Episcopal church			
REET & NUMBER			
Odell			
Y, TOWN			
Marshall			
VICINITY OF			
STATE			
Missouri			
LOCATION OF LEGAL DESCRIPTION			

Recorder of Deeds, Saline County courthouse, Marshall

REPRESENTATION IN EXISTING SURVEYS

FILE **DETERMINED ELIGIBLE?** ☐ YES ☐ NO ☐ FEDERAL ☐ STATE ☐ COUNTY ☐ LOCAL

N/A

DESCRIPTION

CONDITION	CHECK ONE	CHECK ONE	
<input type="checkbox"/> excellent	<input type="checkbox"/> deteriorated	<input checked="" type="checkbox"/> original site	date _____
<input checked="" type="checkbox"/> good	<input type="checkbox"/> ruins	<input type="checkbox"/> moved	
<input type="checkbox"/> fair	<input checked="" type="checkbox"/> unexposed		

SCRIBE THE PRESENT AND ORIGINAL (IF KNOWN) PHYSICAL APPEARANCE

06A rear addition
 79
 030 probably a carpenter gothic building that was later stuccoed.
 1914
 0000
 1-1
 410
 61
 06 20
 42
 710 100
 01
 R

DATE 7-100

EPISCOPAL CHURCH.

Trinity Church was organized in 1872. The original members were E. D. Montague, Wm. Gosline, John R. Vance, Mrs. Emily Montague, Mrs. J. H. Cordell, Mrs. J. V. Chase, Mrs. Robt. Montague, Mrs. Mary Gaines, Mrs. Joseph Field, Mrs. L. Marmaduke, Mrs. Wm. R. Bruce, Dr. and Mrs. B. St. George Tucker. A frame church building was erected in 1874, at a cost of \$1,900. It was dedicated the next year by Rt. Rev. C. F. Robertson, D. D. The present membership is seventy-two. A parsonage was built in 1879. Both church and parsonage are free from debt.



NAME					SA-AS-002-314				
HISTORIC									
DEED OR COMMON		A.H. Vermillion			not entered				
LOCATION									
DEED & NUMBER		27 N. Redman							
CITY, TOWN		Marshall			VICINITY OF				
STATE		Missouri		COUNTY		Saline		CODE 65340	
CLASSIFICATION									
CATEGORY	OWNERSHIP	STATUS			PRESENT USE				
district	___ public	___ X occupied			___ agriculture				
X building(s)	X private	___ unoccupied			___ commercial				
structure	___ both	___ work in progress			___ educational				
site	PUBLIC ACQUISITION	ACCESSIBLE			___ entertainment				
object	___ in process	___ yes: restricted			___ government				
	___ being considered	___ yes: unrestricted			___ industrial				
		___ no			___ military				
					___ other: _____				
OWNER OF PROPERTY									
NAME		A.H. Vermillion							
DEED & NUMBER		27 N. Redman							
CITY, TOWN		Marshall			STATE Missouri				
LOCATION OF LEGAL DESCRIPTION									

Recorder of Deeds, Saline County courthouse, Marshall

REPRESENTATION IN EXISTING SURVEYS

DATE _____ DETERMINED ELEGIBLE? ___ YES ___ NO ___ FEDERAL ___ STATE ___ COUNTY ___ LOCAL

N/A

DESCRIPTION

CONDITION	CHECK ONE	CHECK ONE	
X excellent	___ deteriorated	X unaltered	
good	___ ruins	___ altered	
fair	___ unexposed		
		___ original site	date _____
		___ moved	

DESCRIBE THE PRESENT AND ORIGINAL (IF KNOWN) PHYSICAL APPEARANCE

modern ranch style house, built c. 1965-68.

fenestration is similar to a duplex, but the south door is entry to the utility room.

the house was built in the former backyard of the J.A. Gordin property which faces North street.

the garage houses a bicycle repair shop.

SIGNIFICANCE

PERIOD	AREAS OF SIGNIFICANCE - CHECK AND JUSTIFY BELOW			
<input type="checkbox"/> prehistoric	<input type="checkbox"/> archeology - prehistoric	<input type="checkbox"/> community planning	<input type="checkbox"/> landscape architecture	<input type="checkbox"/> religion
<input type="checkbox"/> 1400-1499	<input type="checkbox"/> archeology - historic	<input type="checkbox"/> conservation	<input type="checkbox"/> law	<input type="checkbox"/> science
<input type="checkbox"/> 1500-1599	<input type="checkbox"/> agriculture	<input type="checkbox"/> economics	<input type="checkbox"/> literature	<input type="checkbox"/> sculpture
<input type="checkbox"/> 1600-1699	<input type="checkbox"/> architecture	<input type="checkbox"/> education	<input type="checkbox"/> military	<input type="checkbox"/> social /
<input type="checkbox"/> 1700-1799	<input type="checkbox"/> art	<input type="checkbox"/> engineering	<input type="checkbox"/> music	<input type="checkbox"/> humanitarian
<input type="checkbox"/> 1800-1899	<input type="checkbox"/> commerce	<input type="checkbox"/> exploration/settlement	<input type="checkbox"/> philosophy	<input type="checkbox"/> theater
<input checked="" type="checkbox"/> 1900 -	<input type="checkbox"/> communications	<input type="checkbox"/> industry	<input type="checkbox"/> politics/government	<input type="checkbox"/> transportation
		<input type="checkbox"/> invention		<input type="checkbox"/> other (specify)

SPECIFIC DATES c. 1965-68 BUILDER/ARCHITECT

STATEMENT OF SIGNIFICANCE (IN ONE PARAGRAPH)

owners have been here eight years.

Mrs. Vermillion, age 77, is a Saline County native; her husband has been in the county since age 15, and he is now 80.

Mrs. Vermillion's people hail from near Boonville. Her father was D.P. Mistler. Her mother was an Ancell whose husband (?) was Ancell that was Saline County Recorder of Deeds. Mrs. Vermillion's relatives also lived at Grain Valley and Buckner. At Buckner, Mrs. Vermillion's aunt managed the Hollywood Hotel.

9. MAJOR BIBLIOGRAPHICAL REFERENCES

10. GEOGRAPHICAL DATA

ACREAGE OF PROPERTY QUADRANGLE NAME SCALE

UTM REFERENCES

A

ZONE	EASTING					NORTHING			

B

ZONE	EASTING					NORTHING			

C

--	--	--	--	--	--	--	--	--	--

D

--	--	--	--	--	--	--	--	--	--

VERBAL BOUNDARY DESCRIPTION AND JUSTIFICATION

11. FORM PREPARED BY

NAME / TITLE Kristen and Lynn Morrow
ORGANIZATION Missouri Valley Regional Planning Commission

1160 S. Downsview Marshall, Missouri 65240

DATE 11/83



NAME SA AS-002-319

STORIC

DO/OR COMMON Mrs. W. Tate Sweeney

LOCATION S?

REET & NUMBER 24th Redman

Y, TOWN Marshall **VICINITY OF**

ATE Missouri **CODE** **COUNTY** Saline **CODE** 65340

CLASSIFICATION

CATEGORY	OWNERSHIP	STATUS	PRESENT USE
<u>district</u>	<u>public</u>	<u>X</u> occupied	<u>agriculture</u>
<u>X</u> building(s)	<u>X</u> private	<u>unoccupied</u>	<u>commercial</u>
<u>structure</u>	<u>both</u>	<u>work in progress</u>	<u>educational</u>
<u>site</u>	PUBLIC ACQUISITION	ACCESSIBLE	<u>entertainment</u>
<u>object</u>	<u>in process</u>	<u>yes: restricted</u>	<u>government</u>
	<u>being considered</u>	<u>yes: unrestricted</u>	<u>industrial</u>
		<u>no</u>	<u>military</u>
			<u>other:</u>

OWNER OF PROPERTY

NAME Mrs. W. Tate Sweeney

REET & NUMBER 24 Redman

Y, TOWN Marshall **VICINITY OF** **STATE** Missouri

LOCATION OF LEGAL DESCRIPTION

Recorder of Deeds, Saline County courthouse, Marshall

REPRESENTATION IN EXISTING SURVEYS

LE **DETERMINED ELIGIBLE?** YES NO **FEDERAL** **STATE** **COUNTY** **LOCAL**

N/A

DESCRIPTION

CONDITION	CHECK ONE	CHECK ONE	
<u>excellent</u>	<u>_____</u> deteriorated	<u>X</u> unaltered	<u>_____</u> original site
<u>good</u>	<u>_____</u> ruins	<u>_____</u> altered	<u>_____</u> moved
<u>fair</u>	<u>_____</u> unexposed		date <u> </u>

CRIBE THE PRESENT AND ORIGINAL (IF KNOWN) PHYSICAL APPEARANCE

house is located on former barn site.

1940

1940
21
22
23
24
25

SIGNIFICANCE

PERIOD	AREAS OF SIGNIFICANCE - CHECK AND JUSTIFY BELOW			
<input type="checkbox"/> prehistoric	<input type="checkbox"/> archeology-prehistoric	<input type="checkbox"/> community planning	<input type="checkbox"/> landscape architecture	<input type="checkbox"/> religion
<input type="checkbox"/> 1400-1499	<input type="checkbox"/> archeology-historic	<input type="checkbox"/> conservation	<input type="checkbox"/> law	<input type="checkbox"/> science
<input type="checkbox"/> 1500-1599	<input type="checkbox"/> agriculture	<input type="checkbox"/> economics	<input type="checkbox"/> literature	<input type="checkbox"/> sculpture
<input type="checkbox"/> 1600-1699	<input type="checkbox"/> architecture	<input type="checkbox"/> education	<input type="checkbox"/> military	<input type="checkbox"/> social /
<input type="checkbox"/> 1700-1799	<input type="checkbox"/> art	<input type="checkbox"/> engineering	<input type="checkbox"/> music	<input type="checkbox"/> humanitarian
<input type="checkbox"/> 1800-1899	<input type="checkbox"/> commerce	<input type="checkbox"/> exploration/settlement	<input type="checkbox"/> philosophy	<input type="checkbox"/> theater
<input checked="" type="checkbox"/> 1900 -	<input type="checkbox"/> communications	<input type="checkbox"/> industry	<input type="checkbox"/> politics/government	<input type="checkbox"/> transportation
		<input type="checkbox"/> invention		<input type="checkbox"/> other (specify)

SPECIFIC DATES 1940 BUILDER/ARCHITECT Bud Hunter, Contractor

STATEMENT OF SIGNIFICANCE (IN ONE PARAGRAPH)

Mrs. Sweeney's grandfather, R.E.L. Smith was from Leesburg, Virginia. He was in business on the Marshall square with Dr. Harding. Her grandfather, James Goodwin, was co-founder of Farmers Bank, and former president of Marshall Bank.

Mrs. Sweeney's son is Smith Sweeney.

9. MAJOR BIBLIOGRAPHICAL REFERENCES

10. GEOGRAPHICAL DATA

ACREAGE OF PROPERTY QUADRANGLE NAME SCALE

UTM REFERENCES

A	<input type="text"/>	<input type="text"/>	<input type="text"/>
	ZONE	EASTING	NORTHING
C	<input type="text"/>	<input type="text"/>	<input type="text"/>

B	<input type="text"/>	<input type="text"/>	<input type="text"/>
	ZONE	EASTING	NORTHING
D	<input type="text"/>	<input type="text"/>	<input type="text"/>

VERBAL BOUNDARY DESCRIPTION AND JUSTIFICATION

11. FORM PREPARED BY

NAME / TITLE Kristen and Lynn Morrow

ORGANIZATION Missouri Valley Regional Planning Commission

1162 S. Bismarck, Marshall, Missouri 65340

DATE 11/02



NAME		SA-AS-002 320	
HISTORIC	Winklemeyer; Woodbridge		
D/OR COMMON	Mrs. Elmer E. Bublit		
LOCATION			
REET & NUMBER	25 S. Redman		
Y, TOWN	Marshall	VICINITY OF	
ATE	Missouri	COUNTY	Saline
	CODE		CODE 65340
CLASSIFICATION			
TEGORY	OWNERSHIP	STATUS	PRESENT USE
<input type="checkbox"/> district	<input type="checkbox"/> public	<input checked="" type="checkbox"/> occupied	<input type="checkbox"/> agriculture
<input checked="" type="checkbox"/> building(s)	<input checked="" type="checkbox"/> private	<input type="checkbox"/> unoccupied	<input type="checkbox"/> commercial
<input type="checkbox"/> structure	<input type="checkbox"/> both	<input type="checkbox"/> work in progress	<input type="checkbox"/> educational
<input type="checkbox"/> site	PUBLIC ACQUISITION	ACCESSIBLE	<input checked="" type="checkbox"/> private residence
<input type="checkbox"/> object	<input type="checkbox"/> in process	<input type="checkbox"/> yes: restricted	<input type="checkbox"/> religious
	<input type="checkbox"/> being considered	<input type="checkbox"/> yes: unrestricted	<input type="checkbox"/> scientific
		<input type="checkbox"/> no	<input type="checkbox"/> transportation
			<input type="checkbox"/> other:
OWNER OF PROPERTY			
ME	Mrs. Elmer Bublit		
REET & NUMBER	25 S. Redman		
Y, TOWN	Marshall,	VICINITY OF	STATE Missouri
LOCATION OF LEGAL DESCRIPTION			

Recorder of Deeds, Saline County courthouse, Marshall

REPRESENTATION IN EXISTING SURVEYSLE DETERMINED ELIGIBLE? ☐ YES ☐ NO ☐ FEDERAL ☐ STATE ☐ COUNTY ☐ LOCAL

N/A

DESCRIPTION

DITION	CHECK ONE	CHECK ONE	
<input checked="" type="checkbox"/> excellent	<input type="checkbox"/> deteriorated	<input checked="" type="checkbox"/> unaltered	<input checked="" type="checkbox"/> original site
<input type="checkbox"/> good	<input type="checkbox"/> ruins	<input type="checkbox"/> altered	<input type="checkbox"/> moved
<input type="checkbox"/> fair	<input type="checkbox"/> unexposed		date _____

CRIBE THE PRESENT AND ORIGINAL (IF KNOWN) PHYSICAL APPEARANCE

18 gambrel roof with full length 2nd story dormers and two story, north side, bay window, note gambrel motif over front entry.

white with green shutters, chimney on south side, single car, hip roof garage with cupola and weather vane was built on former alley lane.

2

100

80

60

40

20

0

1

7. SIGNIFICANCE

PERIOD	AREAS OF SIGNIFICANCE - CHECK AND JUSTIFY BELOW			
<input type="checkbox"/> prehistoric	<input type="checkbox"/> archeology-prehistoric	<input type="checkbox"/> community planning	<input type="checkbox"/> landscape architecture	<input type="checkbox"/> religion
<input type="checkbox"/> 1400-1499	<input type="checkbox"/> archeology-historic	<input type="checkbox"/> conservation	<input type="checkbox"/> law	<input type="checkbox"/> science
<input type="checkbox"/> 1500-1599	<input type="checkbox"/> agriculture	<input type="checkbox"/> economics	<input type="checkbox"/> literature	<input type="checkbox"/> sculpture
<input type="checkbox"/> 1600-1699	<input type="checkbox"/> architecture	<input type="checkbox"/> education	<input type="checkbox"/> military	<input type="checkbox"/> social /
<input type="checkbox"/> 1700-1799	<input type="checkbox"/> art	<input type="checkbox"/> engineering	<input type="checkbox"/> music	<input type="checkbox"/> humanitarian
<input type="checkbox"/> 1800-1899	<input type="checkbox"/> commerce	<input type="checkbox"/> exploration/settlement	<input type="checkbox"/> philosophy	<input type="checkbox"/> theater
<input checked="" type="checkbox"/> 1900 -	<input type="checkbox"/> communications	<input type="checkbox"/> industry	<input type="checkbox"/> politics/government	<input type="checkbox"/> transportation
		<input type="checkbox"/> invention		<input type="checkbox"/> other (specify)

SPECIFIC DATES c. 1930s

BUILDER/ARCHITECT

STATEMENT OF SIGNIFICANCE (IN ONE PARAGRAPH)

House is located on former barn site of W. Tyler house to the south. House was built for Alice Tyler (Danhooser).

Bublitz was a government meat inspector in Kansas City and was transferred here to inspect Wilson Meat Co. He also had worked for MFA and had lived in N. Dakota and Minnesota. He is now deceased.

9. MAJOR BIBLIOGRAPHICAL REFERENCES

10. GEOGRAPHICAL DATA

ACREAGE OF PROPERTY _____ QUADRANGLE NAME _____ SCALE _____

UTM REFERENCES

A	<input type="text"/>	<input type="text"/>	<input type="text"/>
	ZONE	EASTING	NORTHING
C	<input type="text"/>	<input type="text"/>	<input type="text"/>

B	<input type="text"/>	<input type="text"/>	<input type="text"/>
	ZONE	EASTING	NORTHING
D	<input type="text"/>	<input type="text"/>	<input type="text"/>

VERBAL BOUNDARY DESCRIPTION AND JUSTIFICATION

11. FORM PREPARED BY

NAME / TITLE Kristen and Lynn Morrow

ORGANIZATION Missouri Valley Regional Planning Commission

1162 S. Brunick, Marshall, Missouri 65249

DATE 11/83

